

CABLE & Station Coverage ATLAS



This **new**, revised standard reference work, indispensable to everyone in the **cable, broadcast and related industries**, contains features to be found in no other single source.

Please send me a brochure and order card on the latest edition of the **Cable and Station Coverage Atlas**.

Please print:

Name _____

Position or title _____

Firm _____

Address _____

City _____ State _____ Zip Code _____

Nature of Business _____

Signature _____

Market Research & Data Sales

*Telecommunications Research
in Broadcasting,
Cable
and Related Areas*

- * **Special analyses**—tailored to meet specific needs.
- * **Electronic data**—ready to load onto your own computer.
- * **Reports**—developed for industry and government to aid:
 - marketing
 - manufacturing
 - and regulatory planning

—with firmer base of solid,
up-to-the-minute
information than ever before!
- * **New data**—gathered and analyzed at specification of client.

If you have a project or a problem, call or write:

Lynn Levine, Director
Market Research & Data Sales
2115 Ward Court, NW
Washington, D.C. 20037

TELEVISION DIGEST

With Consumer Electronics

TO ORDER:

Please check appropriate box(es) below.

Television Digest with Consumer Electronics
(Newsletter Only)

Yearly subscription \$863*

**Combination Weekly Newsletter,
plus TV and Cable Action Update**

Yearly subscription \$1,116**

TV and Cable Action Update

Yearly subscription \$407*

Free—A 4 week Introductory subscription to
Television Digest w/Consumer Electronics

* Plus \$55.00 Delivery

** Plus \$72.00 Delivery

Washington, D.C. subscribers must add 5.75% sales tax on subscription amount.
Ask about foreign delivery charges.

Please print:

Name: _____

Position or title: _____

Firm: _____

Address: _____

City: _____ State _____ Zip Code _____

Nature of Business: _____

Signature: _____

Note: Prices subject to change without notice.

Communications Daily

The Authoritative News Service of Electronic Communications

Today:

Please enter my subscription to Communications Daily—the only daily newsletter service covering the total communications industry for \$2,898 per year.

Washington, D.C. subscribers must add 5.75% sales tax.
Foreign price is \$3,052.

Please print:

Name _____

Position or title _____

Firm _____

Address _____

City _____ State _____ Zip Code _____


Nature of Business _____

Signature _____

Note: Prices subject to change without notice.



NO POSTAGE
NECESSARY
IF MAILED
IN THE
UNITED STATES




BUSINESS REPLY CARD
FIRST CLASS PERMIT NO. 10388 WASHINGTON D.C.

POSTAGE WILL BE PAID BY ADDRESSEE

Warren Publishing, Inc.
2115 Ward Court, N.W.
Washington, D.C. 20037



NO POSTAGE
NECESSARY
IF MAILED
IN THE
UNITED STATES




BUSINESS REPLY CARD
FIRST CLASS PERMIT NO. 10388 WASHINGTON D.C.

POSTAGE WILL BE PAID BY ADDRESSEE

Warren Publishing, Inc.
2115 Ward Court, N.W.
Washington, D.C. 20037



NO POSTAGE
NECESSARY
IF MAILED
IN THE
UNITED STATES




BUSINESS REPLY CARD
FIRST CLASS PERMIT NO. 10388 WASHINGTON D.C.

POSTAGE WILL BE PAID BY ADDRESSEE

Warren Publishing, Inc.
2115 Ward Court, N.W.
Washington, D.C. 20037



NO POSTAGE
NECESSARY
IF MAILED
IN THE
UNITED STATES



BUSINESS REPLY CARD
FIRST CLASS PERMIT NO. 10388 WASHINGTON D.C.

POSTAGE WILL BE PAID BY ADDRESSEE

Warren Publishing, Inc.
2115 Ward Court, N.W.
Washington, D.C. 20037

Public/Educational TV Stations

Personnel, facilities and other data as of November 1996.

Alabama

WBIQ

Birmingham

Ch. 10

Address: Alabama Educational Television Commission, 2112 11th Ave. S, Suite 400, Birmingham, AL 35256.

Phone: 212 11th Ave. S, Suite 400, Birmingham, AL 35256.

Address: 1302 Upper Wetumpka Rd., Montgomery, AL 36107.

Phone: 205-328-8756. **Fax:** 205-251-2192.

Technical Facilities: Channel No. 10 (192-198 MHz). Authorized power: 316-kw visual, 31.6-kw aural. Antenna: 1325-ft. above av. terrain, 956-ft. above ground, 113-ft. above sea level.

Latitude	33°	29'	19"
Longitude	86°	47'	58"

Transmitter: 1716 Valley View Dr., Birmingham.

Satellite Earth Stations: Collins, 10-meter C-band; Standard Communications, 5-meter Ku & C-band; Collins, Standard Communications

Service: PBS.

Ownership: Alabama Educational Television Commission, State of Alabama. Anne Echamps, Dr. John Mosley, Jacob Walker Jr., Charles Boman, Bebe Williams, Dr. Thetta Thornton Owens & Thomas Jackson, Directors.

Began Operation: April 28, 1955.

Represented (legal): Hogan & Hartson.

Personnel:

Andy Stone, Executive Director.

Willis Paramore, Deputy Director, Chief Financial Officer & Business Manager.

James Foley, Broadcast Engineering Director.

John Terry, News Director.

Henry Bonner, Director of Programming.

Trion Sewell, Finance Director.

Mike McKenzie, Director of Public Information.

Sha Reeder, Assistant Program Manager.

Ice Broughton, Director of Fund Raising & Marketing.

Bob Corley, Promotion Director.

WIIQ

Demopolis

Ch. 41

Licensee: Alabama Educational Television Commission.

Studio: See WBIQ, Birmingham.

Phone: 205-289-1927.

Technical Facilities: Channel No. 41 (632-638 MHz). Authorized power: 1968-kw visual, 44.7-kw aural. Antenna: 1093-ft. above av. terrain, 971-ft. above ground, 137-ft. above sea level.

Latitude	32°	22'	01"
Longitude	87°	52'	03"

Transmitter: 5.6-mi. NW of Linden, Marengo County.

Ownership: Alabama Educational Television Commission.

Began Operation: September 13, 1970.

Represented (legal): Hogan & Hartson.

Personnel: See WBIQ, Birmingham.

WDIQ

Dozier

Ch. 2

Licensee: Alabama Educational Television Commission.

Studio: See WBIQ, Birmingham.

Phone: 205-496-3631.

Technical Facilities: Channel No. 2 (54-60 MHz). Authorized power: 100-kw visual, 10-kw aural. Antenna: 695-ft. above av. terrain, 566-ft. above ground, 1052-ft. above sea level.

Latitude	31°	33'	16"
Longitude	86°	23'	32"

Transmitter: Mervillis Mill Rd.

Ownership: Alabama Educational Television Commission.

Began Operation: August 8, 1956.

Represented (legal): Hogan & Hartson.

Personnel: See WBIQ, Birmingham.

WFIQ

Florence

Ch. 36

Licensee: Alabama Educational Television Commission.

Studio: See WBIQ, Birmingham.

Phone: 205-332-4422.

Technical Facilities: Channel No. 36 (602-608 MHz). Authorized power: 589-kw visual, 58.9-kw aural. Antenna: 760-ft. above av. terrain, 538-ft. above ground, 1476-ft. above sea level.

Latitude	34°	34'	48"
Longitude	87°	46'	28"

Holds CP for change to 851-kw max. visual, 725-ft. above av. terrain, 515-ft. above ground, 1453-ft. above sea level; lat. 34° 34' 40", long. 87° 46' 54", transmitter to Hwy. 65, 3.4-mi. NE of Frankfort, Colbert County. BNPET-940318KG.

Transmitter: 1.8-mi. N of Jonesboro.

Ownership: Alabama Educational Television Commission.

Began Operation: August 9, 1967.

Public/ETV Stations—Alabama

Represented (legal): Hogan & Hartson.

Personnel: See WBIQ, Birmingham.

WHIQ Huntsville Ch. 25

Licensee: Alabama Educational Television Commission.

Studio: See WBIQ, Birmingham.

Phone: 205-539-4738.

Technical Facilities: Channel No. 25 (536-542 MHz). Authorized power: 1652-kw max. visual. Antenna: 1161-ft. above av. terrain, 318-ft. above ground, 1942-ft. above sea level.

Latitude	34°	44'	14"
Longitude	86°	31'	46"

Transmitter: 706 Read Dr. SE, Madison County.

Ownership: Alabama Educational Television Commission.

Began Operation: November 15, 1965.

Represented (legal): Hogan & Hartson.

Personnel: See WBIQ, Birmingham.

WGIQ Louisville Ch. 43

Licensee: Alabama Educational Television Commission.

Studio: See WBIQ, Birmingham.

Phone: 800-239-5233.

Technical Facilities: Channel No. 43 (644-650 MHz). Authorized power: 4710-kw max. visual. Antenna: 968-ft. above av. terrain, 781-ft. above ground, 1384-ft. above sea level.

Latitude	31°	43'	05"
Longitude	85°	26'	03"

Transmitter: 0.4-mi. W of Texasville, Barbour County.

Ownership: Alabama Educational Television Commission.

Began Operation: September 9, 1968.

Represented (legal): Hogan & Hartson.

Personnel: See WBIQ, Birmingham.

WEIQ Mobile Ch. 42

Licensee: Alabama Educational Television Commission.

Studio: See WBIQ, Birmingham.

Phone: 205-626-1387.

Technical Facilities: Channel No. 42 (638-644 MHz). Authorized power: 1170-kw visual, 117-kw aural. Antenna: 600-ft. above av. terrain, 543-ft. above ground, 702-ft. above sea level.

Latitude	30°	39'	33"
Longitude	87°	53'	33"

Transmitter: Near Spanish Fort, 0.6-mi. S of U.S. Hwy. 31.

Ownership: Alabama Educational Television Commission.

Began Operation: November 18, 1964.

Represented (legal): Hogan & Hartson.

Personnel: See WBIQ, Birmingham.

WAIQ Montgomery Ch. 26

Licensee: Alabama Educational Television Commission.

Studio: See WBIQ, Birmingham.

Phone: 205-242-2785. **Fax:** 205-251-2192.

Technical Facilities: Channel No. 26 (542-548 MHz). Authorized power: 1410-kw max. visual, 141-kw aural. Antenna: 600-ft. above av. terrain, 787-ft. above ground, 527-ft. above sea level.

Latitude	32°	22'	52"
Longitude	86°	17'	30"

Transmitter: Patterson Field, 1300 Upper Wetumpka Rd., Montgomery.

Ownership: Alabama Educational Television Commission.

Began Operation: December 18, 1962.

Represented (legal): Hogan & Hartson.

Personnel: See WBIQ, Birmingham.

WCIQ Mount Cheaha State Park Ch. 7

Licensee: Alabama Educational Television Commission.

Studio: See WBIQ, Birmingham.

Phone: 205-488-5422.

Technical Facilities: Channel No. 7 (174-180 MHz). Authorized power: 316-kw visual, 31.6-kw aural. Antenna: 2000-ft. above av. terrain, 574-ft. above ground, 2981-ft. above sea level.

Latitude	33°	29'	06"
Longitude	85°	48'	32"

Transmitter: Mount Cheaha, near Munford.

Ownership: Alabama Educational Television Commission.

Began Operation: January 7, 1955.

Personnel: See WBIQ, Birmingham.

Alaska

KAKM Anchorage Ch. 7

Licensee: Alaska Public Television Inc., 3877 University Dr., Anchorage, AK 99508.

Studio: 3877 University Dr., Anchorage, AK 99508.

Phone: 907-563-7070. **Fax:** 907-373-9188.

Technical Facilities: Channel No. 7 (174-180 MHz). Authorized power: 163-kw visual, 15.63-kw aural. Antenna: 781-ft. above av. terrain, 773-ft. above ground, 889-ft. above sea level.

Latitude	61°	25'	22"
Longitude	149°	52'	20"

Holds CP for change to 316-kw visual. BPET-960325KE.

Transmitter: Mile 2, Mackenzie Rd.

te Earth Station: Collins, 10-meter.
ship: Alaska Public Telecommunications Inc.; Michael Maehl, Chmn.
Operation: May 7, 1975.
resented (sales): Public Broadcast Marketing Inc.
resented (legal): Dow, Lohnes & Albertson.
erennial:
on Hoke, General Manager.
Py Parker, Business Manager.
Di Enders, Program Manager.
Gion Bolar, Development Director.
Jmes V. Alexander, Production Manager.
Frank Mengel, Chief Engineer.

KYUK-TV

Bethel

Ch. 4

Licensee: Bethel Broadcasting Inc., Box 468, Bethel, AK 99559.
Phone: 907-543-3131.
Technical Facilities: Channel No. 4 (66-72 MHz). Authorized power: 4.67-kw visual, 1.3-kw aural. Antenna: 200-ft. above av. terrain, 255-ft. above ground, 280-ft. above sea level.

Latitude	60°	47'	33"
Longitude	161°	46'	22"

Transmitter: 640 Radio St.
Satellite Earth Station: Collins, 10-meter; Collins, Rockwell receivers.
Affiliate: KYUK, 5-kw, 580 kHz.

Service: AP.
Ownership: Bethel Broadcasting Inc. Andrew Guy, Pres.
Began Operation: September 14, 1972.
Represented (legal): Wilkinson, Barker, Knauer & Quinn.

Personnel:
John A. McDonald, General Manager.
Jim Seibert, Chief Engineer.
Janifer Duford, Program Director.
Maxie Isaac, Production Manager.

KUAC-TV

Fairbanks

Ch. 9

Licensee: University of Alaska, Fairbanks, AK 99775.
Address: U. of Alaska, Theatre Bldg., Fairbanks, AK 99775-5620.
Phone: 907-474-7491. **Fax:** 907-474-5064.
Technical Facilities: Channel No. 9 (186-192 MHz). Authorized power: 46.8-kw visual, 8.33-kw aural. Antenna: 500-ft. above av. terrain, 151-ft. above ground, 51-ft. above sea level.

Latitude	64°	54'	42"
Longitude	147°	46'	38"

Transmitter: Ridge approx. 1-mi. N of Farmers Loop Rd., 4.5-mi. from Fairbanks.
Satellite Earth Station: Vertex, 8.2-meter Ku-band.
Affiliate: KUAC-FM, 10.5-kw, 104.7 MHz (No. 284), 440-ft.

Services: AP, APRN, NPR.
Ownership: University of Alaska.
Began Operation: December 22, 1971.

Personnel:
Jerry Brigham, General Manager.
Greg Ruff, Program Director.
John Reisinger, Chief Engineer.
Adele Chase, Business Manager.
Cindy Schumaker, Development Director.

KTOO-TV

Juneau

Ch. 3

Licensee: Capital Community Bcstg. Inc., 360 Egan Dr., Juneau, AK 99801.
Studio: 360 Egan Dr., Juneau, AK 99801.
Phone: 907-586-1670. **Fax:** 907-586-3612.
Web Site: <http://www.j2ktoo@tundra.alaska.edu>

Technical Facilities: Channel No. 3 (60-66 MHz). Authorized power: 2.45-kw visual, 0.49-kw aural. Antenna: 1016-ft. above av. terrain, 259-ft. above ground, 308-ft. above sea level.

Latitude	58°	18'	03.80"
Longitude	134°	25'	21.30"

Transmitter: Federal Bldg., 9th & Glacier Ave., Juneau.
Satellite Earth Station: Vertex, 6.1-meter.
FM Affiliate: KTOO-FM, 2.4-kw, 104.3 MHz (No. 282).
News Service: AP.

Ownership: Capital Community Broadcasting Inc. Stephen F. Sorenson, Chmn.; Wayne Jensen, Vice Chmn.
Began Operation: October 1, 1978.
Represented (legal): Schwartz, Woods & Miller.

Personnel:
Bill Legere, President & General Manager.
Ron Clarke, Development Director.
Betsy Breneman, Program Director.
Charles Fedulo, News Director.
Patrick Duke, Business Manager.
Don Jones, Chief Engineer.
James Mahan, Production Manager.

Arizona

KAET

Phoenix

Ch. 8

Licensee: Arizona Board of Regents, Arizona State University, Tempe, AZ 85287-1405.
Studio: Stauffer Communication's Arts Bldg., Tempe, AZ 85281.
Phone: 602-965-3506. **Fax:** 602-965-1000. **E-mail:** kaet@asu.edu
Web Site: <http://www.kaet.asu.edu/>

Technical Facilities: Channel No. 8 (180-186 MHz). Authorized power: 316-kw visual, 47.4-kw aural. Antenna: 1756-ft. above av. terrain, 308-ft. above ground, 2953-ft. above sea level.

Latitude	33°	20'	00"
Longitude	112°	03'	49"

Transmitter: South Mountain, 5-mi. S of Phoenix.
Multichannel TV Sound: Stereo and separate audio program.
Satellite Earth Stations: Collins, 10-meter; Simulsat, 5-meter; Collins, Microdyne receivers.
News Service: AP.

Public/ETV Stations—Arizona

Ownership: Arizona Board of Regents for Arizona State U.

Began Operation: January 30, 1961.

Represented (legal): Covington & Burling.

Represented (engineering): Hammett & Edison Inc.

Personnel:

Charles R. Allen, General Manager.
Beth E. Vershure, Station Manager.
John Martinez, Operations Manager.
Michael A. Thomsen, Educational Telecommunications Manager.
Joseph Campbell, Program Manager.
Ray G. Murdock, Business Manager.
Joseph J. Manning, Engineering Manager.
Michael K. Wong, News Director.

KUAS-TV

Tucson

Ch. 27

Licensee: Arizona Board of Regents, Room 255, Modern Languages Bldg., U. of Arizona, Tucson, AZ 85721.

Studio: Modern Languages Bldg., U. of Arizona, Tucson, AZ 85721.

Phone: 602-621-7365. **Fax:** 602-621-9105.

Technical Facilities: Channel No. 27 (548-554 MHz). Authorized power: 30.2-kw max. visual, 3-kw max. aural. Antenna: 573-ft. above av. terrain, 30-ft. above ground, 3125-ft. above sea level.

Latitude	32°	12'	53"
Longitude	111°	00'	21"

Transmitter: Tumamoc Hill, Tucson.

Ownership: University of Arizona. Dr. Henry Koffler, Pres.

Began Operation: July 18, 1988.

Represented (legal): Dow, Lohnes & Albertson.

Personnel: See KUAT-TV, Tucson.

KUAT-TV

Tucson

Ch. 6

Licensee: Arizona Board of Regents, Room 225, Modern Languages Bldg., U. of Arizona, Tucson, AZ 85721.

Studio: Modern Languages Bldg., U. of Arizona, Tucson, AZ 85721.

Phone: 602-621-5828. **Fax:** 602-621-9105.

Technical Facilities: Channel No. 6 (82-88 MHz). Authorized power: 35.5-kw visual, 3.55-kw aural. Antenna: 3635-ft. above av. terrain, 192-ft. above ground, 8722-ft. above sea level.

Latitude	32°	24'	55"
Longitude	110°	42'	54"

Transmitter: Mount Bigelow, 18-mi. NE of Tucson

Multichannel TV Sound: Stereo only.

Satellite Earth Station: Collins, 10-meter; Rockwell, Scientific-Atlanta receivers.

AM Affiliate: KUAT, 50-kw, 1550 kHz.

FM Affiliate: KUAT-FM, 12.5-kw, 90.5 MHz (No. 213), 3580-ft.

Ownership: University of Arizona. Dr. Henry Koffler, Pres.

Began Operation: March 8, 1959.

Represented (legal): Dow, Lohnes & Albertson.

A-1296

Personnel:

Donald Burgess, General Manager.
Ronald Stewart, Director of Engineering.
Hector Gonzales, News Director.
Doris Groom, Development Manager.
Olivia Smith, Program Manager.
Fran Sherlock, Production Manager.
Mike Serres, Promotion & Marketing Director.
Mark Wiruth, Business Manager.
Linda Whittom, Business Development Specialist.

Arkansas

KETG

Arkadelphia

Ch. 9

Licensee: Arkansas ETV Commission, 350 S. Donaghey St., Box 1250, Conway, 72033.

Studio: See KETS, Little Rock.

Phones: 501-682-2386; 501-450-1727. **Fax:** 501-682-4122.

Web Site: <http://www.aetn.org>

Technical Facilities: Channel No. 9 (186-192 MHz). Authorized power: 316-kw visual, 31.6-kw aural. Antenna: 1066-ft. above av. terrain, 1110-ft. above ground, 1340-ft. above sea level.

Latitude	33°	54'	26"
Longitude	93°	06'	46"

Transmitter: 2-mi. SE of Gurdon, AR.

Satellite Earth Stations: In operation.

News Service: PBS.

Ownership: Arkansas ETV Commission.

Began Operation: October 2, 1976.

Personnel: See KETS, Little Rock.

KAFT

Fayetteville

Ch. 13

Licensee: Arkansas ETV Commission, 350 S. Donaghey St., Box 1250, Conway, AR, 72033.

Studio: See KETS, Little Rock.

Phones: 501-682-2386; 501-450-1727. **Fax:** 501-682-4122.

Web Site: <http://www.aetn.org>

Technical Facilities: Channel No. 13 (210-216 MHz). Authorized power: 316-kw visual, 31.6-kw aural. Antenna: 1680-ft. above av. terrain, 1138-ft. above ground, 3449-ft. above sea level.

Latitude	35°	48'	53"
Longitude	94°	01'	41"

Transmitter: 5.7-mi. NE of Winslow.

Satellite Earth Stations: In operation.

News Service: PBS.

TV & Cable Factbook No. 65

Ownership: Arkansas ETV Commission.
 Operation: September 18, 1976.
 Channel: See KETS, Little Rock.

KTEJ
Jonesboro
 Ch. 19

Licensee: Arkansas ETV Commission, 350 S. Donaghey St., Box 1250, Conway, AR 72033.
 Studio: See KETS, Little Rock.
 Phones: 501-682-2386; 501-450-1727. Fax: 501-682-4122.
 Web Site: <http://www.aetn.org>

Technical Facilities: Channel No. 19 (500-506 MHz). Authorized power: 1232-kw visual, 123-kw max. aural. Antenna: 1020-ft. above av. terrain, 945-ft. above ground, 1345-ft. above sea level.

Latitude	35°	54'	14"
Longitude	90°	46'	14"

Transmitter: 1.6-mi. E of Bono, AR.
 Satellite Earth Stations: In operation.
 News Service: PBS.
 Ownership: Arkansas ETV Commission.
 Began Operation: May 1, 1976.
 Personnel: See KETS, Little Rock.

KETS
Little Rock
 Ch. 2

Licensee: Arkansas ETV Commission, 350 S. Donaghey St., Box 1250, Conway, AR 72033.
 Studio: 350 S. Donaghey St., Conway, AR 72033.
 Phones: 501-682-2386; 501-450-1727. Fax: 501-682-4122.
 Web Site: <http://www.aetn.org>

Technical Facilities: Channel No. 2 (54-60 MHz). Authorized power: 100-kw visual, 100-kw aural. Antenna: 1781-ft. above av. terrain, 1775-ft. above ground, 2047-ft. above sea level.

Latitude	34°	28'	23"
Longitude	92°	12'	41"

Transmitter: U.S. Hwy. 65, 2-mi. N of Redfield, AR.
 News Service: PBS.
 Ownership: Arkansas ETV Commission.
 Began Operation: December 4, 1966.
 Represented (legal): Dow, Lohnes & Albertson.

Personnel:
 Susan Howarth, Executive Director.
 Len Weatherly, Deputy Director.
 John Cheek, Educational Director.
 Gary Schultz, Director of Engineering.
 Donna Smith, Business Manager.
 Cathy Atkinson, Program Director.
 Carole Adornetto, Production Director.
 Don Johnson, Communications Director.
 Mike McCullars, Development Director.
 Kathleen Ismail, Operations Director.

KEMV
Mountain View
 Ch. 6

Licensee: Arkansas ETV Commission, 350 S. Donaghey St., Box 1250, Conway, AR 72033.
 Studio: See KETS, Little Rock.
 Phones: 501-682-2386; 501-450-1727. Fax: 501-682-4122.
 Web Site: <http://www.aetn.org>

Technical Facilities: Channel No. 6 (82-88 MHz). Authorized power: 100-kw visual, 10-kw aural. Antenna: 1390-ft. above av. terrain, 995-ft. above ground, 2515-ft. above sea level.

Latitude	35°	48'	47"
Longitude	92°	17'	24"

Transmitter: 1.5-mi. NNE of Fox, AR.
 Satellite Earth Stations: In operation.
 News Service: PBS.
 Ownership: Arkansas ETV Commission.
 Began Operation: November 16, 1980.
 Personnel: See KETS, Little Rock.

KLEP
Newark
 Ch. 17

Licensee: Newark Public Schools, 1500 N. Hill St., Newark, AR 72562.
 Studio: 1500 N. Hill, Newark, AR 72562.
 Phone: 501-799-8691.

Technical Facilities: Channel No. 17 (488-494 MHz). Authorized power: 14.9-kw max. visual, 1.49-kw max. aural. Antenna: 530-ft. above av. terrain, 455-ft. above ground, 848-ft. above sea level.

Latitude	35°	43'	25"
Longitude	91°	26'	40"

Transmitter: Hwy. 233, 1.5-mi. N of Newark.
 Ownership: Newark Public Schools. Frankie Griffin, Pres.; Bobby R. DePoyster, Superintendent.
 Began Operation: June 17, 1985.
 Represented (engineering): E. Harold Munn Jr. & Associates Inc.
 Personnel:
 Fred Ahlborn, General Manager.

California

KBSV
Ceres
 Ch. 23

Licensee: BET-NAHRain Inc., Box 4116, Modesto, CA 95352.
 Studio: 3119 S. Central Ave., Ceres, CA 95307.
 Phones: 209-575-2595; 209-522-3229. Fax: 209-538-2795.

Public/ETV Stations—California

Technical Facilities: Channel No. 23 (524-530 MHz). Authorized power: 15-kw visual. Antenna: 154-ft. above av. terrain, 157-ft. above ground, 246-ft. above sea level.

Latitude	37°	35'	21"
Longitude	120°	57'	23"

Transmitter: 3111 S. Central Ave., Ceres.

Ownership: BET-NAHRAIN Inc.

Began Operation: April 11, 1996.

Personnel:

Sargon Dadesho, General Manager.

Calvin Snow, Chief Engineer.

KRCB

Cotati

Ch. 22

Licensee: Rural California Bcstg. Corp., 5850 Labath Ave., Rohnert Park, CA 94928.

Studio: 5850 Labath Ave., Rohnert Park, CA 94928.

Phone: 707-585-8522.

Technical Facilities: Channel No. 22 (518-524 MHz). Authorized power: 68.2-kw max. visual, 6.82-kw max. aural. Antenna: 1928-ft. above av. terrain, 76-ft. above ground, 2520-ft. above sea level.

Latitude	38°	20'	54"
Longitude	122°	34'	37"

Transmitter: Sonoma Mountain Rd. 3.1-mi. WSW of Glen Ellen.

Satellite Earth Station: SatCom, 7-meter C-band; Scientific-Atlanta receivers.

Ownership: Rural California Broadcasting Corp. Gary Lester, Pres.; Lucie Alexander, V.P.; Helen Hintereder, Secy.

Began Operation: December 2, 1984.

Personnel:

Nancy Dobbs, President & Chief Executive Officer.

Karin Iwata, Program Manager.

John Thompson, Production Manager.

John Moorhead, Sales Manager.

Larry Stratton, Chief Engineer.

KEET

Eureka

Ch. 13

Licensee: Redwood Empire Public TV Inc., Box 13, Eureka, CA 95502.

Studio: 7246 Humboldt Hill Rd., Eureka, CA 95501.

Phone: 707-445-0813. **E-mail:** kcet@humboldt1.com

Web Site: <http://www.keet.org>

Technical Facilities: Channel No. 13 (210-216 MHz). Authorized power: 181.2-kw visual, 16.4-kw aural. Antenna: 1690-ft. above av. terrain, 300-ft. above ground, 2989-ft. above sea level.

Latitude	40°	43'	36"
Longitude	123°	58'	19"

Transmitter: Barry Ridge, 10.8-mi. SE of Eureka.

Multichannel TV Sound: Stereo only.

Satellite Earth Stations: Collins, 10-meter C-band; Vertex, 4.5-meter Ku-band; Winegard, 3.5-meter Ku & C-band; Collins receivers.

Ownership: Redwood Empire Public TV Inc.

Began Operation: April 14, 1969.

Personnel:

St. Clair B. Adams, General Manager.

Karen Barnes, Assistant Manager & Programming Director.

Joel M. Householter, Director of Engineering.

Susan Seaman, Promotion Director.

Monique Belanger, Business Manager.

KVPT

Fresno

Ch. 18

Licensee: Valley Public Television Inc., 1544 Van Ness Ave., Fresno, CA 93721

Studio: 1544 Van Ness Ave., Fresno, CA 93721.

Phone: 209-266-1800. **Fax:** 209-443-5433. **Web Site:** <http://www.kvpt.org>

Technical Facilities: Channel No. 18 (494-500 MHz). Authorized power: 562-kw visual, 112-kw aural. Antenna: 2220-ft. above av. terrain, 245-ft. above ground, 3641-ft. above sea level.

Latitude	36°	44'	45"
Longitude	119°	16'	52"

Transmitter: Bear Mountain, 28-mi. E of Fresno.

Multichannel TV Sound: Stereo only.

Satellite Earth Station: Andrew, 10-meter C-band; Standard Communications receivers.

Ownership: Valley Public Television Inc. John Wissler, Chmn.

Began Operation: April 10, 1977.

Represented (legal): Fletcher, Heald & Hildreth.

Personnel:

Colin Dougherty, General Manager.

Paula Castadio, Development Director.

Rodger Hixon, Chief Engineer.

Therese Frey, Director of Finance.

Kathy M. Moulthrop, Public Information Director.

Oscar Space, Producer.

Michael Stauff, Operations Manager.

Deborah Sanders, Traffic Manager.

Deborah Lynch, Continuity Director.

KOCE-TV

Huntington Beach

Ch. 50

Licensee: Board of Trustees, Coast Community College, 1370 Adams Ave., Cos Mesa, CA 92626.

Studio: 15751 Gothard St., Box 2476, Huntington Beach, CA 92647.

Phone: 714-895-5623. **Fax:** 714-895-0852.

Technical Facilities: Channel No. 50 (686-692 MHz). Authorized power: 5010-kw max. visual, 501-kw max. aural. Antenna: 1083-ft. above av. terrain, 230-ft. above ground, 1516-ft. above sea level.

Latitude	33°	58'	19"
Longitude	117°	56'	57"

Transmitter: 16700 Skyline Dr., La Habra Heights.

Satellite Earth Stations: Andrew, 10-meter C-band; Vertex, 4.7-meter Ku-band; Standard Communications receivers.

Ownership: Coast Community College District.

Began Operation: November 20, 1972.

Represented (legal): Tierney & Swift.

Represented (engineering): Hammett & Edison Inc.

Personnel:

William A. Furniss, General Manager.

Robert C. Moffett, Station Manager.

Roberta Smith, Program Director.

Jude Schaefer, Promotion Director.

Rochelle McReynolds, Director, Major Gifts & Grants.

Donald J. Sinex, Chief Engineer.

Diane Halke, Viewer Services Director.

KCET
Los Angeles

Ch. 28

Licensee: Community TV of Southern California, 4401 Sunset Blvd., Los Angeles, CA 90027.

Studio: 4401 Sunset Blvd., Los Angeles, CA 90027.

Phone: 213-666-6500.

Technical Facilities: Channel No. 28 (554-560 MHz). Authorized power: 2450-kw max. & 148-kw horizontal visual, 240-kw max. & 14.8-kw horizontal aural. Antenna: directional, 3040-ft. above av. terrain, 363-ft. above ground, 6022-ft. above sea level.

Latitude	34°	13'	26"
Longitude	118°	03'	44"

Transmitter: Mount Wilson.

Multichannel TV Sound: Stereo and separate audio program.

Satellite Earth Stations: Andrew, 10-meter C-band; Hughes, 5-meter C-band; Collins, Hughes, Rockwell receivers.

Ownership: Community TV of Southern California. E. Eric Johnson, Chmn.

Began Operation: September 28, 1964.

Represented (legal): Arent Fox Kintner Plotkin & Kahn.

Represented (engineering): Hammett & Edison Inc.

Personnel:

- Jerome**, President & Chief Executive Officer.
- Donald Youpa**, Executive Vice President.
- Mary Ferrell**, Senior Vice President, Finance & Chief Financial Officer.
- Nancy Rishagen**, Senior Vice President, Human Resources & Planning.
- Glenn Schroeder**, Senior Vice President & General Counsel.
- David Crippens**, Senior Vice President, Educational Enterprises.
- Timothy Conroy**, Vice President, Marketing & Business Development.
- Peter Rodriguez**, Vice President, Community Relations.
- Barbara Goen**, Vice President, Public Information.
- Maureen Baggett**, Vice President, Development & Acquisition.
- Cherie Zavala**, Vice President, News & Public Affairs.
- Joyce Campbell**, News Director.
- Jacqueline Kane**, Director of Broadcasting.
- Phil Aaland**, Director of Technical Operations.
- Tom Zeko**, Director of Development.

KLCS

Los Angeles

Ch. 58

Licensee: Los Angeles Unified School District, Box 3307, Los Angeles, CA 90051.

Studio: 1061 W. Temple St., Los Angeles, CA 90012.

Phone: 213-625-6958. **Fax:** 213-481-1019. **Web Site:** <http://www.pbs.org/klcs>

Technical Facilities: Channel No. 58 (734-740 MHz). Authorized power: 1910-kw max. & 550-kw horizontal visual, 110-kw horizontal aural. Antenna: 2870-ft. above av. terrain, 180-ft. above ground, 5836-ft. above sea level.

Latitude	34°	13'	26"
Longitude	118°	03'	45"

Transmitter: Mount Wilson.

Satellite Earth Stations: In operation; Scientific-Atlanta receivers.

Ownership: Los Angeles City Board of Education.

Began Operation: November 5, 1973.

Represented (legal): Cohn and Marks.

Personnel:

- Tom Mossman**, Station Manager.
- John Russell**, Chief Engineer.
- Sabrina Fair Thomas**, Manager, Broadcast Activities.

- Mary Francisco**, Business Manager.
- Lowell Thomas**, Marketing Director.
- Hector Viera**, Outreach Director.
- Bob Greene**, Production Coordinator.
- Diana Munatones**, News Director.
- Rita Lepicier**, Development Director.

KIXE-TV

Redding

Ch. 9

Licensee: Northern California Educational TV Assn. Inc., 603 N. Market St., Redding, CA 96003.

Studio: 603 N. Market St., Redding, CA 96003.

Mailing Address: Box 9, Redding, CA 96099.

Phone: 916-243-5493. **Fax:** 916-243-7443. **E-mail:** myrontisdell@kixe.pbs.org

Technical Facilities: Channel No. 9 (186-192 MHz). Authorized power: 115-kw visual, 12-kw aural. Antenna: 3600-ft. above av. terrain, 100-ft. above ground, 6200-ft. above sea level.

Latitude	40°	36'	09"
Longitude	122°	39'	01"

Transmitter: Shasta-Bally Mountain, 13-mi W of Redding.

Satellite Earth Stations: Andrew, 10-meter C-band; Vertex, 7.5-meter Ku-band; General Instrument, Standard Communications receivers.

Ownership: Northern California Educational TV Assn. Inc. Sherry Caldwell, Chmn. & Pres.

Began Operation: October 5, 1964.

Represented (legal): Schwartz, Woods & Miller.

Personnel:

- Myron Tisdell**, General Manager.
- Kathy Coulter**, Promotion Director.
- Nancy Tucker**, Business Manager.
- Brantley Hunter**, Station Engineer.

KVIE

Sacramento-Stockton

Ch. 6

Licensee: KVIE Inc., Box 6, Sacramento, CA 95812-0006.

Studio: 2595 Capitol Oaks Dr., Sacramento, CA 95833.

Mailing Address: Box 6, Sacramento, CA 95812-0006.

Phone: 916-929-5843. **Fax:** 916-929-7215. **E-mail:** member@kvie.org

Technical Facilities: Channel No. 6 (82-88 MHz). Authorized power: 100-kw visual, 10-kw aural. Antenna: Circularly polarized, 1861-ft. above av. terrain, 1869-ft. above ground, 1871-ft. above sea level.

Latitude	38°	16'	18"
Longitude	121°	30'	18"

Transmitter: 1400 Twin Cities Rd., Walnut Grove, CA.

Multichannel TV Sound: Stereo and separate audio program.

Satellite Earth Station: Vertex, 4.5-meter Ku-band.

News Service: PBS.

Ownership: KVIE Inc.

Began Operation: February 23, 1959.

Represented (legal): Dow, Lohnes & Albertson.

Personnel:

- Van Gordon Sauter**, President & General Manager.
- Jan Tilton**, Executive Director, Production & Programming.
- Don Julian**, Program Director.

Debby Everett, Executive Producer, Local Production.
Peter Grant, Underwriting Sales Manager.
Joe Lee, Production Manager.
Michael Levine, Business Manager.
Michael Wall, Chief Engineer.
Patricia Callahan, Senior Development Off cer.

KVCR-TV
San Bernardino
Ch. 24

Licensee: San Bernardino Community College District, 441 W. 8th St., San Bernardino, CA 92410.

Studio: 701 S. Mount Vernon Ave., San Bernardino, CA 92410.

Phone: 909-888-6511. **Fax:** 909-885-2116.

Technical Facilities: Channel No. 24 (530-536 MHz). Authorized power: 1318-kw max. & 991-kw horizontal visual, 131.8-kw max. & 99.1-kw horizontal aural. Antenna: 1641-ft. above av. terrain, 213-ft. above ground, 3166-ft. above sea level.

Latitude	33°	57'	57"
Longitude	117°	17'	05"

Transmitter: Approx. 1.5-mi. NE of Box Springs.

Satellite Earth Station: Collins, 10-meter; Collins receivers.

FM Affiliate: KVCR, 24.5-kw, 91.9 MHz (No. 220), 120-ft.

News Service: PBS.

Ownership: San Bernardino Community College District. Lois Carson, Chmn.; Stuart M. Bundy, Chancellor.

Began Operation: September 11, 1962.

Represented (legal): Tierney & Swift.

Personnel:

Thomas Little, General Manager.
Lew Warren, Station Manager.
Patty Littlejohn, Community Service Director.
Don Leiffer, Program Coordinator.
Al Gondos, Production Manager.
Dave Hinman, Development Director.
Thomas Guptill, Chief Engineer.

KPBS
San Diego
Ch. 15

Licensee: Board of Trustees, The California State University for San Diego State University.

Studio: San Diego State University, San Diego, CA 92182.

Phone: 619-594-1515. **Fax:** 619-265-6417. **E-mail:** letters@kpbs.org

Web Site: <http://www.kpbs.org>

Technical Facilities: Channel No. 15 (476-482 MHz). Authorized power: 3020-kw max. visual, 302-kw max. aural. Antenna: 2010-ft. above av. terrain, 224-ft. above ground, 2791-ft. above sea level.

Latitude	32°	41'	47"
Longitude	116°	56'	07"

Transmitter: Mount San Miguel, 13-mi. E of San Diego.

Multichannel TV Sound: Stereo and separate audio program.

Satellite Earth Stations: Andrew, 10-meter C-band; Anixter-Mark, 5-meter C-band; Comtech, 3.8-meter Ku-band; Collins, Scientific-Atlanta, Standard Communications receivers.

FM Affiliate: KPBS-FM, 1.75-kw, 89.5 MHz (No. 208), 1902-ft.

News Service: AP.

Ownership: The California State University for San Diego State U.

Began Operation: June 25, 1967.

Represented (legal): Dow, Lohnes & Albertson.

Personnel:

Doug Myrland, General Manager.
Michael Flaster, Associate General Manager, Programming.
Tom Karlo, Operations & Telecommunications Manager.
Horst Bruenjes, Associate General Manager, Administration & Finance.
John B. Folsom, Engineering Manager.
William Haught, Chief Engineer.
Patricia Finn, Program Director.
Deanna Martin Mackey, Director of Public Information.
Maura Grogan, Marketing & Communications Director.
Bruce Bauer, Corporate Development Director.
Bill Bartlett, Development Director.
Stephanie Bergsma, Associate General Manager, Development.

KMTP-TV
San Francisco
Ch. 32

Licensee: Minority Television Project Inc., 1 Market Plaza, Spear St. Tower, 39th Floor, San Francisco, CA 94105.

Studio: 1311 Sutter St., Suite 200, San Francisco, CA 94109.

Phones: 415-882-5566; 415-394-5687. **Fax:** 415-495-5123.

Technical Facilities: Channel No. 32 (578-584 MHz). Authorized power: 1333-kw visual, 132-kw aural. Antenna: 1670-ft. above av. terrain, 980-ft. above ground, 1810-ft. above sea level.

Latitude	37°	45'	20"
Longitude	122°	27'	05"

Transmitter: Mount Sutro.

Ownership: Minority Television Project/Channel 32.

Began Operation: August 31, 1991.

Personnel:

Jerri Lange, General Manager.
Will Washington, Chief Engineer.
John Webber, Program Director.

KQED
San Francisco
Ch. 9

Licensee: KQED Inc., 2601 Mariposa St., San Francisco, CA 94110-1400.

Studio: 2601 Mariposa St., San Francisco, CA 94110-1400.

Phone: 415-864-2000. **Fax:** 415-553-2380. **E-mail:** tv@kqed.org

Web Site: <http://www.kqed.org>

Technical Facilities: Channel No. 9 (186-192 MHz). Authorized power: 316-kw visual, 50-kw aural. Antenna: 1670-ft. above av. terrain, 980-ft. above ground, 1810-ft. above sea level.

Latitude	37°	45'	20"
Longitude	122°	27'	05"

Transmitter: Mount Sutro, San Francisco.

Multichannel TV Sound: Stereo and separate audio program.

Satellite Earth Station: 4.5 meter Ku-band; General Instrument, Standard Components receivers.

FM Affiliate: KQED-FM, 110-kw, 88.5 MHz (No. 203), 1270-ft.

News Service: AP.

Ownership: KQED Inc. Leo Martinez, Chmn.; Leo C. Soong, Vice Chmn.; Kimberly Wright-Violich, Vice Chmn.; Thomas Hsieh, Jr., Secy.; Anne L. Broome, Treas.

Began Operation: April 2, 1954.

represented (legal): Dow, Lohnes & Albertson.

Personnel:
Ray Bitterman, President & Chief Executive Officer.
Evans, Chief Administration Officer.
Kim Harris, Vice President & Station Manager.
Janne Wallace, Vice President & General Manager.
Leon Chen, Director, Center for Education & Lifelong Learning.
L. Mauro, Controller.

KTEH
San Jose
Ch. 54

Licensee: KTEH-TV Foundation, 100 Skyport Dr., San Jose, CA 95115.

Studio: 100 Skyport Dr., San Jose, CA 95115.

Phone: 408-437-5454.

Technical Facilities: Channel No. 54 (710-716 MHz). Authorized power: 661-kw max. visual, 132-kw max. aural. Antenna: 1922-ft. above av. terrain, 137-ft. above ground, 2707-ft. above sea level.

Latitude	37°	29'	07"
Longitude	121°	51'	57"

Transmitter: Monument Peak, 10-mi. N of San Jose.

Ownership: KTEH-TV Foundation. Richard DiNapoli, Chmn.

Began Operation: October 19, 1964.

Represented (legal): Schwartz, Woods & Miller.

Personnel:
Thomas Fanella, President & General Manager.
John Parks, Vice President, Broadcasting.
William Matthews, Vice President, Corporate Development.
Jan Zeller, Vice President, Individual Giving.
Meryl Walter, Vice President, Finance & Administration.
Allen Roberts, Program Manager.
Nichelle Muller, Chief Engineer.
Marcy Baldacci, Traffic Specialist.

KCSM-TV
San Mateo-San Francisco
Ch. 60

Licensee: San Mateo County Community College District, 1700 W. Hillsdale Blvd., San Mateo, CA 94402.

Studio: 1700 W. Hillsdale Blvd., San Mateo, CA 94402.

Phones: 415-574-6202; 415-574-6586. Fax: 415-574-6675.

Technical Facilities: Channel No. 60 (746-752 MHz). Authorized power: 1550-kw max. visual, 155-kw aural. Antenna: 1210-ft. above av. terrain, 181-ft. above ground, 52-ft. above sea level.

Latitude	37°	41'	07"
Longitude	122°	26'	01"

Holds CP for change to 3540-kw visual, 1188-ft. above av. terrain, 138-ft. above ground, 1388-ft. above sea level. BPET-941007KH.

Transmitter: Mount San Bruno, San Francisco.

Affiliate: KCSM, 14-kw, 91.1 MHz (No. 216), 330-ft.

Ownership: San Mateo County Community College District. Dr. Lois Callahan, Chancellor; Peter Landsberger, Pres.

Began Operation: October 12, 1964.

Represented (legal): Tierney & Swift.

Represented (engineering): Hammett & Edison Inc.

Personnel:
David H. Hosley, General Manager.
Jeff Byers, General Sales Manager.
Robert Wyatt, Chief Engineer.

Bonny Atkins, Promotion Director.
Medelline Lowe, Business Manager.
Julie Weisman, Development Director.
Jim Threlkeld, Production Manager.
Nedra Moore, Traffic Director.
Claire Mack, Community Affairs.

KNXT
Visalia
Ch. 49

Licensee: Diocese of Fresno Education Corp., 1550 N. Fresno St., Fresno, CA 93703.

Studio: 520 N. Church St., Visalia, CA 93291.

Phone: 209-488-7440. Fax: 209-488-7444.

Technical Facilities: Channel No. 49 (680-686 MHz). Authorized power: 2150-kw max. visual, 215-kw max. aural. Antenna: 2738-ft. above av. terrain, 170-ft. above ground, 5886-ft. above sea level.

Latitude	36°	17'	14"
Longitude	118°	50'	17"

Transmitter: Section 9, R28E, T18S, Visalia.

Satellite Earth Stations: Comtech, 3.6-meter; Comtech, 5-meter; Prodelin, 4-meter; M/A-Com, Microdyne receivers.

News Service: CNN Headline News.

Ownership: Diocese of Fresno Education Corp. John T. Steinbock, Pres.; J. Wayne Hayes, V.P.

Began Operation: November 2, 1986.

Represented (legal): Reed, Smith, Shaw & McClay.

Represented (engineering): Serge Bergen.

Personnel:
Marvin G. Harrison, General Manager.
Betty Gerardin, Special Events Coordinator.
Rosa Maria Gendron, Traffic Director.

KCAH
Watsonville
Ch. 25

Licensee: California Community TV Network, Box 1541, Salinas, CA 93902.

Studio: 843 S. Main St., Salinas, CA 93901.

Phones: 415-601-0171; 408-754-1540.

Technical Facilities: Channel No. 25 (536-542 MHz). Authorized power: 52.8-kw max. visual, 2198-ft. above av. terrain, 98-ft. above ground, 3176-ft. above sea level.

Latitude	36°	45'	22"
Longitude	121°	30'	05"

Holds CP for change to 501-kw max. visual, 2215-ft. above av. terrain, 98-ft. above ground, 3176-ft. above sea level; lat. 36° 45' 23", long. 121° 30' 05", transmitter to 8.6-mi. NE of Salinas, Monterey County. BPET-950214KE.

Transmitter: Fremont Peak, Gabilan Range, 9-mi. NE of Salinas.

Ownership: California Community Television Network. Gary Delgado, Pres.; Arlene Kimata, Secy.; Gary Kitahata, Treas.

Began Operation: November 19, 1989.

Represented (legal): M. Fred Friedman.

Represented (engineering): Broadcast Technical Services.

Personnel:
Arlene Kimata, General Manager.
Emma Torres, Program Director.

Colorado

KBDI-TV

Broomfield

Ch. 12

Licensee: Front Range Educational Media Corp., Box 1740, Denver, CO 80201.

Studio: Suite 100, 2900 Welton St., Denver, CO 80205.

Phone: 303-296-1212. **Fax:** 303-296-6650. **E-mail:** channel12@kdbi.pbs.org

Technical Facilities: Channel No. 12 (204-210 MHz). Authorized power: 229-kw visual, 22.9-kw aural. Antenna: 2420-ft. above av. terrain, 66-ft. above ground, 11,496-ft. above sea level.

Latitude	39°	40'	55"
Longitude	105°	29'	49"

Transmitter: Squaw Mountain, 4-mi. S of Idaho Springs.

Satellite Earth Station: Prodelin, 4.5-meter C-band; M/A-Com, Scientific-Atlanta receivers.

Ownership: Front Range Educational Media Corp. Dr. Willard D. Rowland Jr., Chmn.; Paul Bortz, Vice Chmn.; Janet Reasoner, Secy.

Began Operation: February 22, 1980.

Represented (legal): Mintz, Levin, Cohn, Ferris, Glovsky & Popeo.

Personnel:

Ted Krichels, General Manager.
Kirby McClure, Program Manager.
Paula Miller, Business Manager.
Paula Roth, Local Sales Manager.
David Cox, Chief Engineer.

KRMA-TV

Denver

Ch. 6

Licensee: Council for Public Television, Channel 6 Inc., 1089 Bannock St., Denver, CO 80204.

Studio: 1089 Bannock St., Denver, CO 80204.

Phone: 303-892-6666. **Fax:** 303-620-5600.

Technical Facilities: Channel No. 6 (82-88 MHz). Authorized power: 100-kw visual, 32.7-kw aural. Antenna: 880-ft. above av. terrain, 210-ft. above ground, 7676-ft. above sea level.

Latitude	39°	43'	47"
Longitude	105°	14'	59"

Holds CP for change to 958-ft. above av. terrain, 190-ft. above ground, 7707-ft. above sea level; lat. 39° 43' 49", long. 105° 15' 00", transmitter to 855 Cororow Rd., 2.5-mi. of Golden, Jefferson County. BNPET-921211KE.

Transmitter: 2.5-mi. SW of center of Golden on Lookout Mountain.

Multichannel TV Sound: Stereo and separate audio program.

Satellite Earth Stations: Andrew, 10-meter C-band; Comsert, 1.5-meter Ku-band; Collins, General Instrument, Scientific-Atlanta receivers.

Ownership: Denver Council for Public TV, Channel 6 Inc. Paul Barry, Chmn.; W. W. Grant, Vice Chmn.

Began Operation: January 30, 1956.

Represented (legal): Dow, Lohnes & Albertson.

Represented (engineering): Kessler & Gehman Associates Inc.

Personnel:

James Morgese, President & General Manager.
Art Luebke, Station Manager.
Trudy Fowler, Director of Development & Marketing.
Donna Sanford, Director of Programming.

Linda Rea, Director of Production.

Keith E. Swanson, Director of Administration & Finance.

Don Kinney, Senior Producer, Public Affairs.

Bud Rath, Director of Engineering.

Patti Peri, Promotion Director.

KRMT

Denver

Ch. 41

Licensee: Faith Bible Chapel International, 12189 W. 64th Ave., Arvada, CO 80004

Studio: 12014 W. 64th Ave., Arvada, CO 80004.

Phone: 303-423-4141. **Fax:** 303-424-0571.

Technical Facilities: Channel No. 41 (632-638 MHz). Authorized power: 741-kw max. visual, 74.1-kw max. aural. Antenna: 1153-ft. above av. terrain, 45-ft. above ground, 8010-ft. above sea level.

Latitude	39°	35'	59"
Longitude	105°	12'	35"

Holds CP for change to 2223-kw visual, 1129-ft. above av. terrain, 33-ft. above ground, 7998-ft. above sea level. BPET-940325KE.

Transmitter: 0.6-mi. E of Turkey Creek Canyon Rd., near Indian Hills.

Satellite Earth Stations: C-band; Paraclipse, 3-meter C-band; Echosphere receivers

Ownership: Faith Bible Chapel International.

Began Operation: August 20, 1988. Assignment of license from Colorado Christian U. granted by FCC Nov. 16, 1993.

Personnel:

Ruben Mendez, General Manager.

Connie Bouselaire, Human Resources.

KTSC

Pueblo-Colorado Springs

Ch. 8

Licensee: University of Southern Colorado, Pueblo, CO 81001.

Studio: 2200 Bonforte Blvd., Pueblo, CO 81001-4901.

Phone: 303-543-8800.

Technical Facilities: Channel No. 8 (180-186 MHz). Authorized power: 233-kw visual. Antenna: 2387-ft. above av. terrain, 315-ft. above ground, 9725-ft. above sea level.

Latitude	38°	44'	41.00"
Longitude	104°	51'	37.50"

Requests CP for change 240.9-kw max. visual, 2345-ft. above av. terrain, 321-ft. above ground, 9731-ft. above sea level, lat. 38° 44' 43.30", long. 104° 51' 41.30". BPET-931129KE.

Transmitter: SW of Colorado Springs, atop Cheyenne Mountain.

Satellite Earth Station: Collins, 10-meter; Rockwell receivers.

Ownership: University of Southern Colorado.

Began Operation: February 3, 1971.

Personnel:

Gregory B. Sinn, General Manager.

Tom Aube, Chief Engineer.

Joni Hilvitz, Development Specialist.

Sean Patrick Anglum, Promotion Director.

Ron Weekes, Production Supervisor.

Charles Barker, Traffic Manager.

Connecticut

WEDW

Bridgeport

Ch. 49

(Satellite of WEDH, Hartford)

Licensee: Connecticut Public Television & Radio, 240 New Britain Ave., Hartford, CT 06106.

Studio: See WEDH, Hartford.

Phone: 203-278-5310. **Fax:** 203-278-2157.

Technical Facilities: Channel No. 49 (680-686 MHz). Authorized power: 1950-kw max. & 4.47-kw horizontal visual, 0.89-kw max. & 0.5-kw horizontal aural. Antenna: 270-ft. above av. terrain, 95-ft. above ground, 340-ft. above sea level.

Latitude	41°	16'	43"
Longitude	73°	11'	08"

Transmitter: Booth Hill, 6.9-mi. N of Bridgeport center.

Multichannel TV Sound: Stereo and separate audio program.

Satellite Earth Stations: Transmit/receive Vertex, 8.2-meter Ku-band; Scientific-Atlanta receivers.

News Service: AP.

Ownership: Connecticut Public Television & Radio.

Began Operation: December 17, 1967.

Personnel: See WEDH, Hartford, CT.

WEDH

Hartford

Ch. 24

Licensee: Connecticut Public Television & Radio, 240 New Britain Ave., Hartford, CT 06106.

Studio: 240 New Britain Ave., Hartford, CT 06106.

Branch Office: 1307 Atlantic St., Stamford, CT 06901-3524.

Phones: 203-278-5310 (Hartford); 203-965-0440 (Stamford).

Fax: 203-278-2157.

Technical Facilities: Channel No. 24 (530-536 MHz). Authorized power: 817-kw max. & 685-kw horizontal visual, 83-kw max. & 69.2-kw horizontal aural. Antenna: 55-ft. above av. terrain, 455-ft. above ground, 1158-ft. above sea level.

Latitude	41°	46'	27"
Longitude	72°	48'	20"

Transmitter: Deercliff Rd., Avon, CT.

Multichannel TV Sound: Stereo and separate audio program.

Satellite Earth Stations: Transmit/receive Vertex, 8.2-meter Ku-band; Collins, 4.5-meter C-band; Collins, Standard Communications receivers.

Ownership: Connecticut Public Television & Radio. Bruce Prouty, Chmn.; Noreen McGill, Chief Financial Officer.

Began Operation: October 1, 1962.

Presented (legal): Schwartz, Woods & Miller.

Personnel:

Jerry Franklin, President & Chief Executive Officer.

Larry Rifkin, Vice President, Programming.

Donna Collins, Vice President, Sales & Marketing.

Jay Whitsett, Vice President, Engineering, Operations & Production.

Steve Futernick, Director, Special Events.

WEDY

New Haven

Ch. 65

Licensee: Connecticut Public Television & Radio, 240 New Britain Ave., Hartford, CT 06106.

Studio: See WEDH, Hartford.

Technical Facilities: Channel No. 65 (776-782 MHz). Authorized power: 7.87-kw max. & 4.47-kw horizontal visual, 0.89-kw max. & 0.5-kw horizontal aural. Antenna: 270-ft. above av. terrain, 95-ft. above ground, 340-ft. above sea level.

Latitude	41°	19'	42"
Longitude	72°	54'	25"

Transmitter: East Rock Park, New Haven.

Satellite Earth Stations: Transmit/receive Vertex, 8.2-meter Ku-band; Collins, 4.5-meter C-band; Collins, Standard Communications receivers.

Ownership: Connecticut Public Television & Radio.

Began Operation: December 1, 1974.

Personnel: See WEDH, Hartford, CT.

WEDN

Norwich

Ch. 53

Licensee: Connecticut Public Television & Radio, 240 New Britain Ave., Hartford, CT 06106.

Studio: See WEDH, Hartford.

Technical Facilities: Channel No. 53 (704-710 MHz). Authorized power: 801.64-kw max. & 737.86-kw horizontal visual, 80.16-kw max. & 73.78-kw horizontal aural. Antenna: 680-ft. above av. terrain, 460-ft. above ground, 995-ft. above sea level.

Latitude	41°	31'	11"
Longitude	72°	10'	04"

Transmitter: 3.2-mi. S of Fitchville, CT.

Multichannel TV Sound: Stereo and separate audio program.

Satellite Earth Stations: Collins, 4.5-meter; Transmit/receive Vertex, 8.2 meter Ku band; Collins, Standard Communications receivers.

Ownership: Connecticut Public Television & Radio.

Began Operation: March 5, 1967.

Personnel: See WEDH, Hartford.

Delaware

WDPB

Seaford

Ch. 64

Licensee: WHYI Inc., 625 Orange St., Wilmington, DE 19805.

Studio: See WHYI-TV, Wilmington.

Phone: 302-888-1200. **Fax:** 302-575-0346.

Technical Facilities: Channel No. 64 (770-776 MHz). Authorized power: 191-kw max. visual, 19.1-kw max. aural. Antenna: 650-ft. above av. terrain, 657-ft. above ground, 666-ft. above sea level.

Latitude	38°	39'	15"
Longitude	75°	36'	42"

Transmitter: 6.9-mi. N of Laurel Airport on Virginia Ave., Seaford.

Ownership: WHYI Inc.

Public/ETV Stations—Delaware

Began Operation: December 4, 1981. Assignment of license from Delaware Citizens Committee to WHYY Inc. granted February 28, 1986.

Represented (legal): Schwartz, Woods & Miller.

Personnel:

Ray Fantini, Engineer.

See also WHYY-TV, Wilmington, DE.

WHYY-TV

Wilmington

Ch. 12

Licensee: WHYY Inc., 150 N. 6th St., Philadelphia, PA 19106.

Studios: 625 Orange St., Wilmington, DE 19801; 150 N. 6th St., Philadelphia, PA 19106.

Phones: 215-351-1200 (Philadelphia); 302-888-1200 (Wilmington).

Fax: 215-351-0398.

Technical Facilities: Channel No. 12 (204-210 MHz). Authorized power: 309-kw visual, 30.9-kw aural. Antenna: 965-ft. above av. terrain, 958-ft. above ground, 1181-ft. above sea level.

Latitude	40°	02'	30"
Longitude	75°	14'	24"

Transmitter: Roxborough Antenna Farm, Domino Lane & Umbria Ave., Philadelphia, PA.

Multichannel TV Sound: Stereo and separate audio program.

Satellite Earth Stations: ChannelMaster, 4-meter C-band; Collins, 10-meter Ku & C-band; ChannelMaster, Standard Communications receivers.

FM Affiliate: WHYY-FM, 13.5-kw, 90.9 MHz (No. 215), 1131-ft.

News Service: AP.

Ownership: WHYY Inc. Lynn Sharp, Chmn.; Frederick Breitenfeld Jr., Pres.; Vivian W. Piasecki, Secy.; Elizabeth Gemmill, Treas.

Began Operation: September 12, 1963.

Represented (legal): Schwartz, Woods & Miller.

Personnel:

Frederick Breitenfeld Jr., President.

Robert C. Altman, Vice President, Marketing & Development.

William Osborne, Vice President, Community Development.

Nessa Forman, Vice President, Communications.

Kate Shackelford, Vice President, Finance.

David A. Othmer, Vice President & Station Manager.

William Weber, Vice President, Technology & Engineering Administration.

Harold M. Parsons Jr., Manager of Operations.

Arthur Ellis, Associate Director, Public Information.

John C. Doran, Chief Engineer.

Carl Kanefsky, News Director.

Pat Meller, Controller.

Rob Pride, Media Services.

District of Columbia

WETA-TV

Washington

Ch. 26

Licensee: Greater Washington Educational Telecommunications Assn., Box 2626, Washington, DC 20013.

Studio: 3620 27th St. S, Arlington, VA 22206.

Phone: 703-998-2600. **Fax:** 703-998-3404. **E-mail:** tv@weta.com

Web Site: http://www.weta.org

Technical Facilities: Channel No. 26 (542-548 MHz). Authorized power: 2250-w max. & 1618-kw horizontal visual, 225-kw max. & 162-kw horizontal aural. Antenna: 770-ft. above av. terrain, 809-ft. above ground, 1049-ft. above sea level.

Latitude	38°	57'	49.40"
Longitude	77°	06'	18.20"

Transmitter: 5204 River Rd., Bethesda, MD.

Multichannel TV Sound: Stereo and separate audio program.

Satellite Earth Station: Vertex, 4.6-meter Ku-band; DX Engineering receivers.

FM Affiliates: WETA-FM, 75-kw, 90.9 MHz (No. 215), 610-ft.; WETH-FM, 89.1 MHz.

News Services: Reuters, UPI.

Ownership: Greater Washington Educational Telecommunications Assn.; a non-profit corporation composed of trustees representing public, educational & cultural institutions in the Washington, DC, Maryland & Virginia metropolitan area. Daniel Mayers, Chmn.

Began Operation: October 2, 1961.

Represented (legal): Ginsburg, Feldman & Bress, Chartered.

Represented (engineering): Cohen, Dippell & Everist, P.C.

Personnel:

Sharon Percy Rockefeller, President & Chief Executive Officer.

Linwood Lloyd, Executive Vice President & Chief Operating Officer.

Joseph Widoff, Senior Vice President, Operations & Chief Financial Officer.

Elise Adde, Senior Vice President, Communications.

David McGowan, Senior Vice President, News & Public Affairs Programming.

Terry Bryant, Senior Vice President, Broadcasting.

Phyllis Geller, Senior Vice President, Cultural Programming & New Media.

Tom Livingston, Senior Vice President, Radio.

Susan Richmond, Senior Vice President, Individual Giving.

Richard Heiman, Vice President, Finance.

Yoko Arthur, Vice President, Human Resources.

Jerry Butler, Vice President, Engineering & Computer Services.

Elizabeth P. Campbell, Vice President & Founder, Community Affairs.

N. Williams Jarvis, Vice President & General Counsel.

Francine Zorn Trachtenberg, Vice President, Educational Outreach.

Jeffery Epreman, Vice President, Program Marketing.

WHMM

Washington

Ch. 32

Licensee: Howard University, 2222 4th St. NW, Washington, DC 20059.

Studio: 2222 4th St. NW, Washington, DC 20059.

Phone: 202-806-3200. **Fax:** 202-806-3300.

Technical Facilities: Channel No. 32 (578-584 MHz). Authorized power: 5000-kw max. & 1580-kw horizontal visual, 500-kw max. & 158-kw horizontal aural. Antenna: 700-ft. above av. terrain, 809-ft. above ground, 1049-ft. above sea level.

Latitude	38°	57'	49"
Longitude	77°	06'	18"

Transmitter: 5204 River Rd., Bethesda, MD.

Satellite Earth Stations: Paracclipse, 3-meter C-band; Scientific-Atlanta, 10-meter C-band; Drake, Scientific-Atlanta receivers.

Ownership: Howard University. Waymon Smith, Chmn.; Harry Garber, Vice Chmn.; H. Patrick Swygert, Pres.; Dr. Artis Hampshire-Cowan, Secy.; James A. Fletcher, Treas.

Began Operation: November 17, 1980.

Represented (engineering): Cohen, Dippell & Everist, P.C.

Personnel:

Marva Fletcher, Acting General Manager & Director, Finance & Administration.

Sam Stevens, Chief Engineer.

Sherrie Ellerbe, Assistant Director, Marketing, Development & Creative Service.

Leon Haines, Director, Broadcast Operation & Technical Services.

William Pratt, Production Manager.

Florida

WBCC

Cocoa
Ch. 68

Licensee: Brevard Community College, 1519 Clear Lake Rd., Cocoa, FL 32922.

Address: 1519 Clear Lake Rd., Cocoa, FL 32922.

Phones: 407-632-1111; 407-634-3724. **Fax:** 407-632-3138.

E-mail: wallace.p@al.brevard.cc.fl.us

Website: http://www.brevard.cc.fl.us/wbcc

Technical Facilities: Channel No. 68 (794-800 MHz). Authorized power: 2820-kw max. visual. Antenna: 941-ft. above av. terrain; 933-ft. above ground, 977-ft. above sea level.

Latitude	28°	18'	26"
Longitude	80°	54'	48"

Transmitter: Desert Ranches, State Rte. 150, approx. 12-mi. WSW of Cocoa.

Satellite Earth Station: Microdyne, 3.7-meter Ku & C-band.

Ownership: Brevard Community College. Rachel Moehle, Chmn.

Began Operation: June 18, 1987.

Personnel:

Maxwell C. King, President.

De Williams, General Manager.

Phillip Wallace, Operations Manager.

Arthur Carlson, Chief Engineer.

Robert Gilbert, Production Director.

Michael Pope, Promotion Director.

WSFP-TV

Fort Myers

Ch. 30

Licensee: State Board of Regents, acting for and on behalf of University of South Florida, 4202 Fowler Ave., Tampa, FL 33620.

Studio: Channel 30 Dr., Bonita Springs, FL 33923.

Phones: 813-598-9737; 813-489-9585.

Website: http://www.naples.net/media/wgcu

Technical Facilities: Channel No. 30 (566-572 MHz). Authorized power: 1321-kw max. & 525-kw horizontal visual, 158-kw horizontal aural. Antenna: 965-ft. above av. terrain, 992-ft. above ground, 1022-ft. above sea level.

Latitude	26°	48'	54"
Longitude	81°	45'	44"

Transmitter: 11751 State Rte. 31, Punta Gorda, FL.

Satellite Earth Stations: In operation; Scientific-Atlanta receivers.

Ownership: University of South Florida, State Board of Regents.

Began Operation: August 15, 1983.

Represented (legal): Cohn & Marks.

Personnel:

Mark Lehtomaa, Station Manager.

Carl Carron, Chief Engineer.

Henry Dugas, Program Director.

Toby Cooke, Promotion Director.

Miss Johnson, Business Manager.

Deborah Ward, Development Director.

Sheri Coleman, Production Manager.

WTCE

Fort Pierce

Ch. 21

Licensee: Jacksonville Educators Bcstg. Inc., 10902 S. Wilcrest Dr., Houston, TX 34947.

Studio: 1040 S. 37th St., Fort Pierce, FL 34947.

Phone: 407-489-2701. **Fax:** 407-489-6833.

Technical Facilities: Channel No. 21 (512-518 MHz). Authorized power: 3097-kw max. visual. Antenna: 483-ft. above av. terrain, 470-ft. above ground, 489-ft. above sea level.

Latitude	27°	26'	05"
Longitude	80°	21'	42"

Transmitter: S. 37th St. N, Whiteway Dairy Rd., St. Lucie-Fort Pierce.

Ownership: Jacksonville Educators Broadcasting Inc.

Began Operation: May 9, 1990.

Represented (engineering): John F. X. Browne & Associates, P.C.

Personnel:

Robert Constantino, Chief Engineer.

WUFT

Gainesville

Ch. 5

Licensee: State Board of Regents, acting for and on behalf of University of Florida, 2000 Journalism Bldg., WUFT, Gainesville, FL 32611.

Studio: Weimer Hall, U. of FL, Gainesville, FL 32611.

Phone: 904-392-5551. **Fax:** 904-392-5741. **E-mail:** lehnerr@mail.firn.edu

Web Site: http://www.freenet.ufl.edu/ht-free/wuft-tv.html

Technical Facilities: Channel No. 5 (76-82 MHz). Authorized power: 100-kw visual, 20-kw aural. Antenna: 860-ft. above av. terrain, 869-ft. above ground, 1049-ft. above sea level.

Latitude	29°	42'	34"
Longitude	82°	23'	51"

Transmitter: Devil's Millhopper, 5.5-mi. NW of city.

Multichannel TV Sound: Stereo only.

Satellite Earth Stations: 3.5-meter Ku-band; Collins, 10-meter C-band; Collins receivers.

News Services: AP, CNN.

Ownership: Board of Regents, Florida State U.

Began Operation: November 17, 1958.

Represented (legal): Schwartz, Woods & Miller.

Represented (engineering): Kessler & Gehman Associates Inc.

Personnel:

Richard Lehner, General Manager.

Richard Schneider, Station Manager.

Vickie Villines, Assistant Station Manager, Programming.

Al Holt, Engineering Director.

Larry Dankner, Chief Financial Officer.

Brent Williams, Development Director.

Frank Counts, Production Manager.

Susan Wagner, Public Information Director.

WJCT

Jacksonville

Ch. 7

Licensee: WJCT Inc., 100 Festival Park Ave., Jacksonville, FL 32202.

Studio: 100 Festival Park Ave., Jacksonville, FL 32202.

Phone: 904-353-7770. **Fax:** 904-354-6846.

Technical Facilities: Channel No. 7 (174-180 MHz). Authorized power: 316-kw visual, 31.6-kw aural. Antenna: 915-ft. above av. terrain, 1026-ft. above ground, 937-ft. above sea level.

Latitude	30°	16'	53"
Longitude	81°	34'	15"

Transmitter: 8675-2 Hogan Rd.

Satellite Earth Stations: Collins, 10-meter C-band; Scientific-Atlanta, 4.5-meter C-band; Vertex, 8.1-meter Ku-band; Collins, Scientific-Atlanta receivers.

FM Affiliate: WJCT-FM, 100-kw, 89.9 MHz (No. 210), 835-ft.

Ownership: WJCT Inc. Charles E. Hughes Jr., Chmn. WJCT Inc. ownership: Non-profit organization.

Began Operation: September 10, 1958.

Represented (legal): Schwartz, Woods & Miller.

Represented (engineering): Kessler & Gehman Associates Inc.

Personnel:

- William G. Dresser, President & General Manager.
- Rick Johnson, Senior Vice President, Broadcasting.
- Steve Travis, Vice President, Finance & Administration.
- Karen Greene, Vice President, Development.
- Victor DiGenti, Vice President, Special Events.
- Dick Heuer, Vice President, TV Programming & Audience Services.
- Marjorie Brown, Vice President, Special Gifts.
- Carla Marlier, Director, External Affairs.
- Ellyne Lonergan, Director, TV Production.
- Jim Bedore, Director of Engineering.
- Donna Keith, Director, Membership.
- Mattie Fraser, Corporate Secretary.
- Betsy McNeil, Corporate Communications Director.

WJEB-TV
Jacksonville
Ch. 59

Licensee: Community Educational Television Inc., Box 5219, Jacksonville, FL 32247-5219.

Phone: 714-665-2113.

Technical Facilities: Channel No. 59 (740-746 MHz). Authorized power: 3311-kw max. visual. Antenna: 948-ft. above av. terrain, 932-ft. above ground, 960-ft. above sea level.

Latitude	30°	16'	34"
Longitude	81°	33'	53"

Transmitter: 9090 Hogan Rd., Jacksonville.

Ownership: Community Educational Television Inc.-Florida.

Began Operation: May 29, 1991.

Represented (engineering): John F. X. Browne & Associates, P.C.

Personnel:

- Paul F. Crouch, Vice President.
- Jane Duff, Administrative Director.
- Joe Clarey, Chief Engineer.

WLRN-TV
Miami
Ch. 17

Licensee: School Board of Dade County, 1440 N.E. 2nd Ave., Miami, FL 33132.

Studio: 172 N.E. 15th St., Miami, FL 33132.

Phone: 305-995-1717. **Fax:** 305-995-2299. **E-mail:** wlrn@shadow.net

Web Site: <http://www.shadow.net/wlrn>

Technical Facilities: Channel No. 17 (488-494 MHz). Authorized power: 282-kw max. visual, 276-kw aural. Antenna: Top-mounted on WPBT Tower, 1014-ft. at av. terrain, 1010-ft. above ground, 1020-ft. above sea level.

Latitude	25°	57'	29.50"
Longitude	80°	12'	44.10"

Transmitter: 695 N.W. 199th St., Miami, FL.

Multichannel TV Sound: Stereo and separate audio program.

Satellite Earth Stations: Microdyne, 3.6-meter C-band; Microdyne, 5-meter Ku C-band; Vertex, 8.1-meter Ku-band; Collins, Microdyne receivers.

FM Affiliate: WLRN-FM, 100-kw, 91.3 MHz (No. 217), 659-ft.

News Services: NPR, FPR.

Ownership: Dade County School Board/WLRN-TV.

Began Operation: September 7, 1962.

Represented (legal): Bryan Cave.

Personnel:

- Don MacCullough, General Manager.
- Martin Yoffe, Station Manager.
- Steve Weisberg, Program Manager.
- Ron Raymond, Production Supervisor.
- Carmen Salman, Communications Manager.
- Pat Combine, Director of Development.
- Clarence Mosley, Director of Engineering.

WPBT
Miami-Fort Lauderdale
Ch. 2

Licensee: Community TV Foundation of South Florida Inc., Box 2, Miami, FL 33261-0002.

Studio: 14901 N.E. Sesame St., Miami, FL 33181.

Phone: 305-949-8321. **Fax:** 305-940-6610.

Technical Facilities: Channel No. 2 (54-60 MHz). Authorized power: 100-kw visual, 15-kw aural. Antenna: Circularly polarized, 930-ft. above av. terrain, 938-ft. above ground, 934-ft. above sea level.

Latitude	25°	57'	29.50"
Longitude	80°	12'	44.10"

Transmitter: 695 N.W. 199th St., Miami.

Multichannel TV Sound: Stereo and separate audio program.

Satellite Earth Stations: Transmit/receive Andrew, 9.3-meter C-band; Andrew, 40-meter C-band; Vertex, 8.1-meter Ku-band; Standard Components receivers.

Ownership: Community TV Foundation of South Florida Inc.

Began Operation: August 12, 1955.

Represented (legal): Wilmer, Cutler & Pickering.

Personnel:

- George Dooley, President & Chief Executive Officer.
- Linda O'Bryon, Senior Vice President, NBR Enterprises.
- Craig Brush, Senior Vice President, Marketing.
- Michael Boylan, Vice President, Facilities Services.
- Shirley C. Carroll, Vice President, Finance.
- Diane Arlotta, Vice President, Administrative Services.
- Graham Simmons, Vice President, Engineering.
- Jack Gibson, Vice President, Programming.
- Kate Fitch, Program Manager.
- Tangala Gerald, Facilities Operations Supervisor.

WCEU

New Smyrna Beach

Ch. 15

Licensee: Coastal Educational Broadcasters, Box 2811, Daytona Beach, FL 32120-21.

Studio: 1200 International Speedway Dr., Daytona Beach, FL 32114-2817.

Phone: 904-254-4415. **Fax:** 904-254-3008.

Technical Facilities: Channel No. 15 (476-482 MHz). Authorized power: 708-kw max. visual, 35.4-kw max. aural. Antenna: 576-ft. above av. terrain, 569-ft. above ground, 606-ft. above sea level.

Latitude	29°	10'	24"
Longitude	81°	09'	24"

Transmitter: 900 Indian Lake Rd., 7-mi. WSW of Daytona Beach.

Satellite Earth Stations: Microdyne, 3.8-meter Ku & C-band; Scientific-Atlanta, 10-meter Ku & C-band; Vertex, 8-meter Ku-band; Jerrold, Standard Communications receivers.

Ownership: Daytona Beach Community College District. Kenneth B. Hawthorne, President.

Began Operation: February 8, 1988.

Represented (legal): Dow, Lohnes & Albertson.

Represented (engineering): Kessler & Gehman Associates Inc.

Personnel:

William A. Thigpen, General Manager.

James Adkins, Station Manager.

John Miniscalco, Program & Production Director.

Debra Session-Robertson, Director of Public Relations & Outreach Services.

William E. Schwartz, Chief Engineer.

Thomas Panko, Assistant Chief Engineer.

George Clark, Business Manager.

Norma Robertson, Director, Development & Marketing.

WMFE-TV

Orlando

Ch. 24

Licensee: Community Communications Inc., 11510 E. Colonial Dr., Orlando, FL 32817-4699.

Studio: 11510 E. Colonial Dr., Orlando, FL 32817-4699.

Phone: 407-273-2300. **Fax:** 407-273-3613. **E-mail:** wmfe@magic.net

Web Site: <http://www.pbs.org/wmfe>

Technical Facilities: Channel No. 24 (530-536 MHz). Authorized power: 1260-kw max. visual, 1000-kw horizontal visual, 200-kw horizontal aural. Antenna: 1250-ft. above terrain, 1608-ft. above ground, 1673-ft. above sea level.

Latitude	28°	36'	08"
Longitude	81°	05'	38"

Transmitter: 3.5-mi. N of Bithlo, FL.

Satellite Earth Stations: Collins, 10-meter; Vertex, 8-meter; Collins receivers.

News Service: AP.

Ownership: Community Communications Inc.-Florida.

Began Operation: March 15, 1965.

Represented (legal): Schwartz, Woods & Miller.

Represented (engineering): Kessler & Gehman Associates Inc.

Personnel:

Stephen McKenney Steck, President & Chief Executive Officer.

Melene Funk, Vice President, Programming & Operations.

Udo Vivona, Vice President, Administration & Finance.

Synthia Link, Vice President, Development.

Mike Simmons, Director of Engineering.

Les Anderson, Executive Producer.

Sue Akomer, Business Manager.

Keith Hastings, Production Director.

Mike Hennessey, Marketing Director.

WFSG

Panama City

Ch. 56

Licensee: Board of Regents of Florida, acting for & on behalf of Florida State University, 1600 Red Barber Plaza, Tallahassee, FL 32310.

Studio: See WFSU-TV, Tallahassee.

Phone: 904-487-3170. **Fax:** 904-487-3093. **Web Site:** <http://www.fsu.edu/wfsu-tv/>

Technical Facilities: Channel No. 56 (722-728 MHz). Authorized power: 1147.5-kw max. visual, 11.5-kw max. aural. Antenna: 500-ft. above av. terrain, 470-ft. above ground, 531-ft. above sea level.

Latitude	30°	22'	02"
Longitude	85°	55'	29"

Transmitter: 6-mi. NW adjacent to Steelfield Rd., 3.2-mi. W of Hwy. 79, near West Bay.

Satellite Earth Station: Transmit/receive Andrew, 10-meter; Standard Communications receivers.

Ownership: Board of Regents, Florida State U.

Began Operation: July 22, 1988.

Represented (legal): Cohn & Marks.

Personnel:

Patrick Keating, General Manager.

Charles Allen, Marketing Director.

Dick Stewart, Marketing & Development.

Avon Killion, Program & Production Manager.

Donna Landrum, Business Manager.

WSRE

Pensacola

Ch. 23

Licensee: District Board of Trustees, Pensacola Jr. College, Pensacola, FL.

Studio: 1000 College Blvd., Pensacola, FL 32504.

Phone: 904-484-1200. **Fax:** 904-484-1255.

Technical Facilities: Channel No. 23 (524-530 MHz). Authorized power: 3020-kw max. visual, 55-kw max. aural. Antenna: 481-ft. above av. terrain, 481-ft. above ground, 561-ft. above sea level.

Latitude	30°	26'	36"
Longitude	87°	14'	30"

Transmitter: 1403 W. Fairfield Dr., Pensacola.

Multichannel TV Sound: Stereo and separate audio program.

Satellite Earth Stations: Transmit/receive Andrew, 4.6-meter Ku-band; DH Satellite, 3.1-meter Ku & C-band; Vertex, 8.1-meter Ku-band; Standard Agile Omni receivers.

Ownership: Pensacola Jr. College District Board of Trustees.

Began Operation: September 11, 1967.

Represented (legal): Dow, Lohnes & Albertson.

Personnel:

Allan Pizzato, General Manager.

Steve Sox, Program Director.

Steve Agerton, Chief Engineer.

Sandra L. Cesaretti, Development Director.

WFSU-TV**Tallahassee****Ch. 11**

Licensee: Board of Regents of Florida, acting for & on behalf of Florida State University, 1600 Red Barber Plaza, Tallahassee, FL 32304-4059.

Studio: 1600 Red Barber Plaza, Tallahassee, FL 32310.

Phone: 904-487-3170. **Fax:** 904-487-3093.

Web Site: <http://www.wfsu.edu/wfsu/tv>

Technical Facilities: Channel No. 11 (198-204 MHz). Authorized power: 316-kw visual, 31.6-kw aural. Antenna: 777-ft. above av. terrain, 774-ft. above ground, 897-ft. above sea level.

Latitude	30°	21'	29"
Longitude	84°	36'	39"

Transmitter: 6.9-mi. SW of Holland, FL at Apalachicola National Forest Junction.

Multichannel TV Sound: Stereo only.

Satellite Earth Stations: Transmit/receive Andrew, 10-meter C-band; SatCom, 9.2-meter C-band; Microdyne, Standard Communications receivers.

FM Affiliate: WFSU-FM, 100-kw, 88.9 MHz.

Ownership: Board of Regents, Florida State U.

Began Operation: September 20, 1960.

Personnel:

Patrick Keating, General Manager.

Avon Killion, Program Director.

Donna Landrum, Business Manager.

Charles Allen, Assistant Development Director.

Mike Arnold, Art Director.

Marie Ellen Quick, Office Manager.

WEDU**Tampa-St. Petersburg****Ch. 3**

Licensee: Florida West Coast Public Broadcasting Inc., 1300 North Blvd., Tampa, FL 33607.

Studio: 1300 North Blvd., Tampa, FL 33607.

Mailing Address: Box 4033, Tampa, FL 33667-4033.

Phone: 813-254-9338. **Fax:** 813-253-2736.

Technical Facilities: Channel No. 3 (60-66 MHz). Authorized power: 100-kw visual, 20-kw aural. Antenna: Circularly polarized, 1551-ft. above av. terrain, 1536-ft. above ground, 1611-ft. above sea level.

Latitude	27°	49'	48"
Longitude	82°	15'	59"

Transmitter: 13310 Rhodine Rd., 4-mi. SE of Riverview.

Multichannel TV Sound: Stereo and separate audio program.

Ownership: Florida West Coast Public Broadcasting Inc. Fred Dobbins, Chmn.; Edward Q. Adams, Vice Chmn.; Dora Reeder, Secy.; Timothy Clarke, Treas.

Began Operation: October 27, 1958.

Represented (legal): Schwartz, Woods & Miller.

Personnel:

Stephen L. Rogers, President & Chief Executive Officer.

Elsie Garner, Senior Vice President & Chief Operating Officer

Linda Peterson, Vice President, Finance & Human Resources.

Leah Rickenbacker, Vice President, Administration.

Frank Wolynski, Vice President, Engineering & Operations.

Stephen Strouf, Vice President, National Programming.

Johanna Antes, Vice President, Development.

Heather Mudrick, Corporate Communications Director.

Richard Delaney, Operations Services Manager.

WUSF-TV**Tampa-St. Petersburg****Ch. 16**

Licensee: State Board of Regents, acting for and on behalf of University of South Florida, 4202 Fowler Ave., Tampa, FL 33620.

Studio: WRB-219, 4202 Fowler Ave., Tampa, FL 33620.

Phone: 813-974-4000. **Fax:** 813-974-5016. **E-mail:** wbuxton@wusf01.wwsf.usf.edu

Technical Facilities: Channel No. 16 (482-488 MHz). Authorized power: 1050-kw visual, 110-kw aural. Antenna: 1010-ft. above av. terrain, 1021-ft. above ground, 1096-ft. above sea level.

Latitude	27°	50'	52.50"
Longitude	82°	15'	48.00"

Transmitter: Boyette Rd., Riverview, FL.

Satellite Earth Stations: Collins, 10-meter; Vertex, 8.1-meter; Rockwell, Standard Communications receivers.

FM Affiliate: WUSF, 100-kw, 89.7 MHz (No. 209), 810-ft.

Ownership: University of South Florida, State Board of Regents.

Began Operation: September 12, 1966.

Represented (legal): Cohn & Marks.

Personnel:

James B. Heck, General Manager.

William Buxton, Acting Station Manager.

Don Freeman, Chief Engineer.

Susan Geiger, Acting Program Manager.

Kathy Carson, Business Manager.

Gerald Leonard, Marketing Director.

Clyde McCain, Production Manager.

Martha Cooper, Communications Director.

WXEL-TV**West Palm Beach****Ch. 42**

Licensee: South Florida Public Telecommunications Inc., Box 6607, West Palm Beach, FL 33405.

Studio: 3401 S. Congress Ave., Boynton Beach, FL 33426.

Phone: 407-737-8000. **Fax:** 407-369-3067.

Technical Facilities: Channel No. 42 (638-644 MHz). Authorized power: 2150-kw max. visual, 215-kw max. aural. Antenna: 1440-ft. above av. terrain, 1533-ft. above ground, 1549-ft. above sea level.

Latitude	26°	34'	37"
Longitude	80°	14'	32"

Transmitter: 7.7-mi. WSW of Greenacres City.

Multichannel TV Sound: Stereo only.

Satellite Earth Stations: Comtech, 4.5-meter C-band; Microdyne, 7-meter C-band; Vertex, 8.1-meter Ku-band; Chapparral, Sierra, Standard Components receivers.

FM Affiliate: WXEL, 25-kw, 90.7 MHz (No. 214), 350-ft.

News Services: AP, NPR.

Ownership: South Florida Public Telecommunications Inc. Robert H. Santom, Chmn.

Began Operation: July 8, 1982.

Represented (legal): Schwartz, Woods & Miller.

Represented (engineering): Rubin, Bednarek & Associates Inc.

Personnel:

Mary Souder, President & Chief Executive Officer.

John La Bonia, Vice President & Chief Operating Officer.

Phil DiComo, Vice President, External Affairs.

Bruce Herget, Vice President, Technical Operations.

Irene Ryan, Business Manager.

Georgia

WGTV
Athens-Atlanta
Ch. 8

Licensee: Georgia Public Telecommunications Commission, 1540 Stewart Ave. SW, Atlanta, GA 30310.

Address: 1540 Stewart Ave. SW, Atlanta, GA 30310.

Phone: 404-756-2400. **Fax:** 404-756-2431.

Technical Facilities: Channel No. 8 (180-186 MHz). Authorized power: 316-kw & 29-kw horizontal visual, 31.6-kw & 29.9-kw horizontal aural. Antenna: 938-ft. above av. terrain, 358-ft. above ground, 2049-ft. above sea level.

Latitude	33°	48'	18.33"
Longitude	84°	08'	39.70"

Transmitter: 2 Robert E. Lee Blvd., Stone Mountain, GA.

Channel TV Sound: Stereo and separate audio program.

Satellite Earth Stations: Prodelin, 3.7-meter Ku-band; Vertex, 8.1-meter Ku-band; Crew, Comsat receivers.

Service: AP.

Ownership: Georgia Public Telecommunications Commission. Frank C. Jones, Chmn.

Began Operation: May 23, 1960.

Represented (sales): Public Broadcast Marketing Inc.

Represented (legal): Arent Fox Kintner Plotkin & Kahn.

Personnel:

Erner Rogers, Executive Director.

Frank Bugg, Station Manager.

Tom McLaughlin, General Sales Manager.

Robert Steele, Director of Programming.

David Watts, Director of Education Services.

Richard E. Cramer, Director of Administration.

John Korn, Director of Engineering.

Marcia Killingsworth, Manager of Public Relations.

Jack Watts, Chief Engineer.

Ray Scully, Development Director.

John Daniel, Production Manager.

WATC
Atlanta
Ch. 57

Licensee: Community Television Inc., 1862 Enterprise Dr., Norcross, GA 30093.

Address: 9740 Main St., Suite 200, Woodstock, GA 30188.

Mailing Address: 1862 Enterprise Dr., Norcross, GA 30093.

Phone: 770-300-9828. **Fax:** 770-300-9838.

Technical Facilities: Channel No. 57 (728-734 MHz). Authorized power: 1729-kw max. visual. Antenna: 1047-ft. above av. terrain, 171-ft. above ground, 2054-ft. above sea level.

Latitude	34°	03'	59"
Longitude	84°	27'	17"

Transmitter: Sweet Mountain, near Roswell.

Ownership: Community Television Inc.

Began Operation: April 21, 1996.

Represented (legal): Cohen & Berfield, P.C.

Personnel:

James Thompson, General Manager.

Gene Gibson, Chief Engineer.

John Broomall, Local Sales Manager.

Hugh McLean, Program Director.

Greg West, Promotion & Marketing Director.

Vincent Thompson, Production Manager.

Pat Mathis, Business Manager.

WPBA
Atlanta
Ch. 30

Licensee: Board of Education of City of Atlanta, 210 Pryor St. SW, Atlanta, GA 30335.

Studio: 740 Bismark Rd. NE, Atlanta, GA 30324.

Phone: 404-827-8900. **Fax:** 404-827-8988.

Technical Facilities: Channel No. 30 (566-572 MHz). Authorized power: 1380-kw max. visual, 77.6-kw aural. Antenna: 1096-ft. above av. terrain, 1033-ft. above ground, 2016-ft. above sea level.

Latitude	33°	45'	35"
Longitude	84°	20'	07"

Transmitter: Briarcliff Rd. & Shepherd Lane NE.

Satellite Earth Station: Transmit/receive Scientific-Atlanta, 10-meter; Collins, Scientific-Atlanta receivers.

FM Affiliate: WABE, 100-kw, 90.1 MHz (No. 211), 420-ft.

Ownership: Board of Education of the City of Atlanta.

Began Operation: February 17, 1958.

Represented (sales): Public Broadcast Marketing Inc.

Personnel:

Adrienne Dowling, General Manager.

John Hughes, Deputy Director.

Joanne D. Cox, Television Program Manager.

Eric Weston, Public Relations Director.

Bernice Chandler, Business Manager.

Duncan Pearson, Chief Engineer.

WCLP-TV
Chatsworth-Dalton
Ch. 18

Licensee: Georgia Public Telecommunications Commission, 1540 Stewart Ave. SW, Atlanta, GA 30310.

Studio: See WGTV, Athens-Atlanta.

Phone: 404-695-2422.

Technical Facilities: Channel No. 18 (494-500 MHz). Authorized power: 5000-kw max. & 447-kw horizontal visual, 63.1-kw max. & 44.7-kw horizontal aural. Antenna: 1854-ft. above av. terrain, 330-ft. above ground, 3046-ft. above sea level.

Latitude	34°	45'	06"
Longitude	84°	42'	54"

Transmitter: Cohutta Mountain, 3.3-mi. ESE of Chatsworth.

Ownership: Georgia Public Telecommunications Commission.

Began Operation: January 30, 1967.

Personnel:

Jackie Grizzle, Chief Engineer, Rte. 3, Box 1H, Chatsworth, GA 30705.

Administration: See WGTV, Athens-Atlanta.

WDCO-TV
Cochran
Ch. 29

Licensee: Georgia Public Telecommunications Commission, 1540 Stewart Ave. SW, Atlanta, GA 30310.

Studio: See WGTV, Athens-Atlanta.

Phone: 912-934-2220.

Public/ETV Stations—Georgia

Technical Facilities: Channel No. 29 (560-566 MHz). Authorized power: 5000-kw max. visual, 50.1-kw max. aural. Antenna: 1148-ft. above av. terrain, 1138-ft. above ground, 1458-ft. above sea level.

Latitude	32°	28'	11"
Longitude	83°	15'	17"

Transmitter: 7.5-mi. NE of Cochran, GA.

Ownership: Georgia Public Telecommunications Commission.

Began Operation: January 1, 1968.

Personnel:

Mell Bland, Chief Engineer, Box 269, Cochran, GA 31014.

Administration: See WGTV, Athens-Atlanta.

WJSP-TV

Columbus-Warm Springs

Ch. 28

Licensee: Georgia Public Telecommunications Commission, 1540 Stewart Ave. SW, Atlanta, GA 30310.

Studio: See WGTV, Athens-Atlanta.

Phone: 404-655-2145.

Technical Facilities: Channel No. 28 (554-560 MHz). Authorized power: 5000-kw visual. Antenna: 1511-ft. above av. terrain, 1077-ft. above ground, 2377-ft. above sea level.

Latitude	32°	51'	08"
Longitude	84°	42'	04"

Transmitter: Hwy. 85 W, 3.5-mi. S of Warm Springs.

Ownership: Georgia Public Telecommunications Commission.

Began Operation: August 10, 1964.

Personnel:

Davis John, Chief Engineer, Box 14, Warm Springs, GA 31830.

Administration: See WGTV, Athens-Atlanta.

WACS-TV

Dawson-Americus

Ch. 25

Licensee: Georgia Public Telecommunications Commission, 1540 Stewart Ave. SW, Atlanta, GA 30310.

Studio: See WGTV, Athens-Atlanta.

Phone: 912-623-4883.

Technical Facilities: Channel No. 25 (536-542 MHz). Authorized power: 501-kw max. & 363-kw horizontal visual, 50.1-kw max. & 36.3-kw horizontal aural. Antenna: 1078-ft. above av. terrain, 1092-ft. above ground, 1545-ft. above sea level.

Latitude	31°	56'	15"
Longitude	84°	33'	15"

Transmitter: 12.7-mi. NNW of Dawson.

Ownership: Georgia Public Telecommunications Commission.

Began Operation: March 6, 1967.

Personnel:

Louis Rickerson, Chief Engineer, Rte. 1, Box 75A, Parrott, GA 31777.

Administration: See WGTV, Athens-Atlanta.

WABW-TV

Pelham-Albany

Ch. 14

Licensee: Georgia Public Telecommunications Commission, 1540 Stewart Ave. SW, Atlanta, GA 30310.

Studio: See WGTV, Athens-Atlanta.

Phone: 912-294-8313.

Technical Facilities: Channel No. 14 (470-476 MHz). Authorized power: 5000-kw max. visual. Antenna: 1240-ft. above av. terrain, 1193-ft. above ground, 1516-ft. above sea level.

Latitude	31°	08'	05"
Longitude	84°	06'	16"

Transmitter: 3-mi. E of Pelham.

Multichannel TV Sound: Stereo only.

Ownership: Georgia Public Telecommunications Commission.

Began Operation: January 2, 1967.

Personnel:

Don Mitchell, Chief Engineer, Box 249, Pelham, GA 31779.

Administration: See WGTV, Athens-Atlanta.

WVAN-TV

Savannah-Pembroke

Ch. 9

Licensee: Georgia Public Telecommunications Commission, 1540 Stewart Ave. SW, Atlanta, GA 30310.

Studio: See WGTV, Athens-Atlanta.

Phone: 912-653-4996.

Technical Facilities: Channel No. 9 (186-192 MHz). Authorized power: 316-kw visual, 34.7-kw aural. Antenna: 1050-ft. above av. terrain, 1086-ft. above ground, 1181-ft. above sea level.

Latitude	32°	08'	48"
Longitude	81°	37'	05"

Transmitter: Pembroke, GA, Bryan County, 36-mi. W of Savannah.

Ownership: Georgia Public Telecommunications Commission.

Began Operation: September 17, 1963.

Personnel:

William J. Anderson, Chief Engineer, Box 367, 100 Vandiver, Pembroke, GA 31321.

Administration: See WGTV, Athens-Atlanta.

WXGA-TV

Waycross-Valdosta

Ch. 8

Licensee: Georgia Public Telecommunications Commission, 1540 Stewart Ave. SW, Atlanta, GA 30310.

Studio: See WGTV, Athens-Atlanta.

Phone: 912-283-4838.

Technical Facilities: Channel No. 8 (180-186 MHz). Authorized power: 316-kw visual, 47.9-kw aural. Antenna: 1030-ft. above av. terrain, 1059-ft. above ground, 1249-ft. above sea level.

Latitude	31°	13'	17"
Longitude	82°	34'	24"

Transmitter: 2.5-mi. S of Hasty, GA.

Ownership: Georgia Public Telecommunications Commission.

Began Operation: November 19, 1961.

Personnel:

Knox Carreker, Chief Engineer, Box 842, Waycross, GA 31501.

Administration: See WGTV, Athens-Atlanta.

WCES-TV
Wrens-Augusta
Ch. 20

Licensee: Georgia Public Telecommunications Commission, 1540 Stewart Ave. SW, Atlanta, GA 30310.

Location: See WGTV, Athens-Atlanta.

Phone: 404-547-2107.

Technical Facilities: Channel No. 20 (506-512 MHz). Authorized power: 5000-kw max. visual, 500-kw max. aural. Antenna: 1414-ft. above av. terrain, 1385-ft. above ground, 1801-ft. above sea level.

Latitude	33°	15'	33"
Longitude	82°	17'	09"

Transmitter: 7-mi. NE of Wrens.

Ownership: Georgia Public Telecommunications Commission.

Began Operation: September 12, 1966.

Personnel:

William Newsome, Chief Engineer, Box 525, Wrens, GA 30833.

Administration: See WGTV, Athens-Atlanta.

Hawaii

KHET
Honolulu
Ch. 11

(Operates satellite KMEB-TV, Wailuku, HI)

Licensee: Hawaii Public Broadcasting Authority, Honolulu, HI 96822.

Address: 2350 Dole St., Honolulu, HI 96822.

Phone: 808-973-1000. **Fax:** 808-973-1090. **E-mail:** email@khet.pbs.org

Technical Facilities: Channel No. 11 (198-204 MHz). Authorized power: 148-kw visual, 29.5-kw aural. Antenna: Minus 83-ft. above av. terrain, 303-ft. above ground, 00-ft. above sea level.

Latitude	21°	17'	45.70"
Longitude	157°	50'	35.70"

Transmitter: 1534 Kapiolani Blvd., Honolulu.

Satellite Earth Station: Vertex, 8.1-meter.

Ownership: Hawaii Public Broadcasting Authority. Neil J. K. Hannahs, Chmn.

Began Operation: April 15, 1966.

Represented (legal): Wilkes, Artis, Hedrick & Lane, Chartered.

Represented (engineering): Hammett & Edison Inc.

Personnel:

Jon Robbs, Executive Director.

Stephen Komori, Acting Chief Engineer.

Ed Robello, Director, Program Production.

Carlos Molina, Director, Programming.

Jerri Lynn Chong, Director, Promotion & Development.

Paul Hirata, Director, Production Services.

Holly Richards, Culture & Arts Executive Producer.

Ed McNulty, Children & Youth Executive Producer.

Les Matsuura, Science & Natural History Executive Producer.

Kei Yamamoto, Administrative & Finance Manager.

KMEB-TV

Wailuku, Maui

Ch. 10

(Satellite of KHET, Honolulu)

Licensee: Hawaii Public Broadcasting Authority, Honolulu, HI. 96822.

Studio: See KHET, Honolulu.

Phone: 808-955-7878. **Fax:** 808-949-7289.

Technical Facilities: Channel No. 10 (192-198 MHz). Authorized power: 31.6-kw visual, 6.31-kw aural. Antenna: 5940-ft. above av. terrain, 47-ft. above ground, 10,027-ft. above sea level.

Latitude	20°	42'	40"
Longitude	156°	15'	34"

Transmitter: Kole Kole Hill, 20-mi. SE of Wailuku.

Satellite Earth Station: Vertex, 8.1-meter.

Ownership: Hawaii Public Broadcasting Authority. Neil J. K. Hannahs, Chmn.

Began Operation: September 22, 1966.

Represented (legal): Wilkes, Artis, Hedrick & Lane, Chartered.

Represented (engineering): Hammett & Edison Inc.

Personnel: See KHET, Honolulu.

Idaho

KAID

Boise

Ch. 4

(Operates satellite KIPT, Twin Falls, ID)

Licensee: State Board of Education, 1455 N. Orchard, Boise, ID 83706.

Studio: 1455 N. Orchard, Boise, ID 83706.

Phone: 208-373-7220. **Fax:** 208-373-7245.

Technical Facilities: Channel No. 4 (66-72 MHz). Authorized power: 56.6-kw visual, 5.66-kw aural. Antenna: 2474-ft. above av. terrain, 122-ft. above ground, 7072-ft. above sea level.

Latitude	43°	45'	16"
Longitude	116°	05'	56"

Transmitter: Deer Point TV Lot No. 3, 10.75-mi. NNE of Boise.

Satellite Earth Station: Collins, 10-meter C-band; Scientific-Atlanta, Standard Components receivers.

Ownership: Idaho State Board of Education.

Began Operation: December 31, 1971.

Represented (legal): Fletcher, Heald & Hildreth.

Personnel:

Peter Morrill, Acting General Manager.

Ron Pisaneschi, Program Manager.

Jim Alexander, Director of Engineering.

Richard Strack, Chief Engineer.

Bruce Reichert, Production.

Phillip Kottraba, Business Manager.

Nancy Viano, Director of Marketing.

KCDT

Coeur d'Alene

Ch. 26

(Satellite of KUID-TV, Moscow, ID)

Licensee: State Board of Education, 1455 N. Orchard, Boise, ID 83706.

Studio: Radio-TV Center, University of Idaho, Moscow, ID 83843.

Phones: 208-373-7220; 208-885-1226. **Fax:** 208-373-7245.

Technical Facilities: Channel No. 26 (542-548 MHz). Authorized power: 12.2-kw max. visual, 1.22-kw aural. Antenna: 1526-ft. above av. terrain, 75-ft. above ground, 4137-ft. above sea level.

Latitude	47°	43'	54"
Longitude	116°	43'	47"

Transmitter: Canfield Butte, 4.5-mi. NNE of Coeur d'Alene.

Multichannel TV Sound: Planned.

Satellite Earth Station: Collins, 10-meter C-band; Standard Components receivers.

Ownership: Idaho State Board of Education.

Began Operation: September 22, 1992.

Personnel:

Peter Morrill, Acting General Manager.

Russell Spain, Station Manager.

Ken Segota, Chief Engineer.

Bruce Reichert, Production.

Ron Pisaneschi, Program Director.

Phillip Kottraba, Business Manager.

Nancy Viano, Marketing Director.

Jim Alexander, Director of Engineering.

KUID-TV

Moscow

Ch. 12

(Operates satellite KCDT, Coeur d'Alene, ID)

Licensee: Idaho State Board of Education, Moscow, ID.

Studio: Radio-TV Center, University of Idaho, Moscow, ID 83843.

Phone: 208-885-1226.

Technical Facilities: Channel No. 12 (204-210 MHz). Authorized power: 316-kw visual, 11.5-kw aural. Antenna: 1135-ft. above av. terrain, 292-ft. above ground, 3891-ft. above sea level.

Latitude	46°	40'	54"
Longitude	116°	58'	13"

Transmitter: Paradise Ridge, 3.25-mi. SSE of Moscow.

Satellite Earth Station: Collins, 10-meter; Standard Communications receivers.

Ownership: Idaho State Board of Education.

Began Operation: September 6, 1965.

Personnel:

Jerold A. Garber, General Manager, Idaho Public Television.

Russell Spain, Station Manager.

Ken Segota, Chief Engineer.

Paula Davis, Development Director.

KISU-TV

Pocatello

Ch. 10

Licensee: State Board of Education, Idaho State University, Box 8111, Pocatello, ID 83209.

Studio: College of Education Bldg., Idaho State University, Pocatello, ID 83209.

Phone: 208-236-2857. **Fax:** 208-236-2848.

Technical Facilities: Channel No. 10 (192-198 MHz). Authorized power: 122-visual, 12.9-kw aural. Antenna: 1527-ft. above av. terrain, 144-ft. above ground, 6819-ft. above sea level.

Latitude	43°	30'	02"
Longitude	112°	39'	36"

Transmitter: E. Little Butte, 8.5-mi. NE of Atomic City, ID.

Multichannel TV Sound: Stereo only.

Satellite Earth Stations: Andrew, 10-meter C-band; Vertex, 4.6-meter Ku-band Standard Communications receivers.

Ownership: Idaho State Board of Education.

Began Operation: July 7, 1971.

Personnel:

Jerold A. Garber, General Manager, Idaho Public Television.

James V. Alexander, Station Manager & Marketing Director.

Marcia Hosking, Promotion & Development Director.

Ron Pisaneschi, Program Director.

Scott Larkin, News Director.

Pat Hunter, Business Manager.

Pat Grimes, Producer & Director.

David Turnmire, Chief Engineer.

KIPT

Twin Falls

Ch. 13

(Satellite of KAID, Boise, ID)

Licensee: Idaho State Board of Education, 1455 N. Orchard, Boise, ID 83706.

Studio: See KAID, Boise.

Phone: 208-373-7220. **Fax:** 208-373-7245.

Technical Facilities: Channel No. 13 (210-216 MHz). Authorized power: 3.98-kw visual. Antenna: 430-ft. above av. terrain, 69-ft. above ground, 4341-ft. above sea level.

Latitude	42°	43'	48"
Longitude	114°	25'	06"

Transmitter: Flat Top Butte, 5.3-mi. E of Jerome, Jerome County.

Ownership: Idaho State Board of Education.

Began Operation: January 17, 1992.

Represented (legal): Fletcher, Heald & Hildreth.

Personnel:

Peter Morrill, Acting General Manager.

Richard Strack, Chief Engineer.

Ron Pisaneschi, Program Director.

Bruce Reichert, Production.

Phillip Kottraba, Business Manager.

Nancy Viano, Marketing Director.

Jim Alexander, Director of Engineering.

Illinois

WSIU-TV

Carbondale

Ch. 8

Licensee: Board of Trustees of Southern Illinois U., 1048 Communications Bldg., Carbondale, IL 62901.

Studio: Southern Illinois University, Carbondale, IL 62901.

Phone: 618-453-4343. **Fax:** 618-453-6186.

Technical Facilities: Channel No. 8 (180-186 MHz). Authorized power: 316-kw visual, 31.6-kw aural. Antenna: 890-ft. above av. terrain, 903-ft. above ground, 85-ft. above sea level.

Latitude 38° 06' 15"
Longitude 89° 14' 37"

Transmitter: U.S. Hwy. 51, approx. 2-mi. S of Tamaroa, IL.

Satellite Earth Stations: Scientific-Atlanta, 10-meter; Simulsat, 7-meter Ku & C-band; Vertex, 6.1-meter Ku-band; DX Antenna, Scientific-Atlanta, Standard Communications receivers.

Affiliate: WSIU, 50-kw, 91.9 MHz (No. 220), 300-ft.

Services: AP, INN.

Ownership: Board of Trustees of Southern Illinois U.

Began Operation: November 6, 1961.

Represented (legal): Cohn & Marks.

Personnel:

Bert Gerig, General Manager.

Ma Lyons, Program Director.

Bert Henderson, Operations Director.

Marlene McNally, Promotion Director.

Harry Parks, Business Manager.

WEIU-TV

Charleston

Ch. 51

Licensee: Eastern Illinois U., Radio & Television Center, Charleston, IL 61920.

Address: Buzzard Bldg., Room 139, Charleston, IL 61920.

Phone: 217-581-5956. **Fax:** 217-581-6650.

Technical Facilities: Channel No. 51 (692-698 MHz). Authorized power: 48.5-kw visual, 4.85-kw aural. Antenna: 234-ft. above av. terrain, 216-ft. above ground, 3-ft. above sea level.

Latitude 39° 28' 43"
Longitude 88° 10' 21"

Transmitter: Between 7th & 9th Sts., near Cleveland Ave., Charleston.

Satellite Earth Stations: Prodelin, 3.8-meter; Scientific-Atlanta, 4.6-meter; Vertex, 2-meter; DX Engineering, Scientific-Atlanta receivers.

Ownership: Eastern Illinois University. David Jorns, Pres.

Began Operation: July 1, 1986.

Represented (legal): Cohn & Marks.

Represented (engineering): Cohen, Dippell & Everist, P.C.

Personnel:

John L. Beabout, General Manager.

John Eisenhour, Station Manager.

Don Amyx, Engineering Director.

Mike Bradd, News Director.

Steve Kidwell, Sports Director.

Max Jones, Business Manager.

Rick Larson, Development & Marketing Director.

Susan Kaufman, Outreach & Education Director.

WTTW

Chicago

Ch. 11

Licensee: Chicago Public Television, 5400 N. St. Louis Ave., Chicago, IL 60625.

Address: 5400 N. St. Louis Ave., Chicago, IL 60625.

Phone: 312-583-5000. **Fax:** 312-583-3046. **E-mail:** 10412.1612@compuserve.com

Web Site: <http://www.wttw.com>

Technical Facilities: Channel No. 11 (198-204 MHz). Authorized power: 58.9-kw visual, 11.7-kw aural. Antenna: 1630-ft. above av. terrain, 1710-ft. above ground, 2305-ft. above sea level.

Latitude 41° 52' 44"
Longitude 87° 38' 10"

Transmitter: Sears Tower, 233 S. Wacker Dr., Chicago, IL.

Multichannel TV Sound: Stereo and separate audio program.

Satellite Earth Stations: Andrew, 10-meter C-band; Comtech, 5-meter C-band; Pinzone, Standard Communications receivers.

News Service: UPI.

Ownership: Chicago Educational Television Association.

Began Operation: September 5, 1955.

Represented (legal): Schwartz, Woods & Miller.

Represented (engineering): Moffet, Larson & Johnson Inc.

Personnel:

William J. McCarter, President & Chief Executive Officer.

David A. Buehrer, Senior Vice President, Finance & Administration.

Larry W. Ocker, Senior Vice President, Engineering & Video Services.

Richard J. Bowman, Senior Vice President, Broadcast Center.

Robert Mauro, Senior Vice President, Production.

Katherine Lauderdale, Vice President & General Counsel.

Mary Beth Hughes, Vice President, Sales & Marketing.

Parke Richeson, Vice President, Finance & Business Development.

Joanie Bayhack, Director, Corporate Communications.

WYCC

Chicago

Ch. 20

Licensee: Board of Trustees of Community College, District No. 508, County of Cook & State of Illinois, 226 W. Jackson Blvd., Suite 922, Chicago, IL 60606.

Studio: 7500 S. Pulaski, Chicago, IL 60652.

Mailing Address: Suite 922, 226 W. Jackson Blvd., Chicago, IL 60606-6997.

Phones: 312-555-3325; 312-838-7880. **Fax:** 312-581-2071.

Technical Facilities: Channel No. 20 (506-512 MHz). Authorized power: 2421-kw max. & 1081-kw horizontal visual, 242.1-kw max. & 108.1-kw horizontal aural. Antenna: 1239-ft. above av. terrain, 1456-ft. above ground, 2049-ft. above sea level.

Latitude 41° 53' 55.50"
Longitude 87° 37' 23.00"

Transmitter: 875 N. Michigan Ave., Chicago.

Satellite Earth Station: Harris, 10-meter C-band; Harris receivers.

News Service: UPI.

Ownership: Board of Trustees, Community College No. 508; Ronald J. Gidwitz, Chmn.

Began Operation: September 20, 1965. Left air April 23, 1974. Transfer to present owner approved by FCC June 10, 1977. Resumed operation February 17, 1983.

Represented (legal): Dow, Lohnes & Albertson.

Personnel:

Carole Cartwright, General Manager.

Eugene Williams, Station Manager.

Claire Wapole, Production Manager.

Don Rhodes, Chief Engineer.

Gregory Slaughter, Business Operations Manager.

WSEC

Jacksonville

Ch. 14

Licensee: West Central Illinois Educational Telecommunications Corp., Box 6248, Springfield, IL 62708.

Phone: 217-786-6647. **Fax:** 217-786-7267.

Technical Facilities: Channel No. 14 (470-476 MHz). Authorized power: 28.25-kw visual, 2.83-kw aural. Antenna: 313-ft. above av. terrain, 339-ft. above ground, 964-ft. above sea level.

Latitude	39°	44'	08"
Longitude	90°	10'	32"

Requests CP for change 2000-kw max. visual, 1043-ft. above av. terrain, 1033-ft. above ground, 1660-ft. above sea level, transmitter to College Ave., 1.2-mi. E of Jacksonville. BPET-960710LD.

Transmitter: 1.5-mi. E of Jacksonville.

Ownership: West Central Illinois Educational Telecommunications Corp.

Began Operation: August 11, 1984.

Represented (legal): Dow, Lohnes & Albertson.

Personnel:

- Jerold Gruebel**, President & General Manager.
- Rich Plotkin**, Director of Broadcast Operations.
- Terry Kenny**, Programming & Traffic Coordinator.
- Gus Wills**, Chief Engineer.

WMEC

Macomb

Ch. 22

Licensee: West Central Illinois Educational Telecommunications Corp., Box 6248, Springfield, IL 62708.

Phone: 217-786-6647. **Fax:** 217-786-7267.

Technical Facilities: Channel No. 22 (518-524 MHz). Authorized power: 24.16-kw visual, 2.42-kw aural. Antenna: 519-ft. above av. terrain, 520-ft. above ground, 1200-ft. above sea level.

Latitude	40°	25'	40"
Longitude	90°	40'	58"

Holds CP for change to 645-ft. above av. terrain, 517-ft. above ground, 1125-ft. above sea level, lat. 40° 23' 53", long. 90° 43' 56", transmitter to 3.5-mi. SE of Colchester. BPET-950420KK.

Requests modification of CP for change to 2000-kw max. visual, 1000-ft. above av. terrain, 961-ft. above ground, 1647-ft. above sea level, lat. 40° 14' 10", long. 91° 03' 35", transmitter to NE corner of 1st & Cedar Sts., near Bowen. BNPET-960710LE.

Transmitter: 2.3-mi. SSW of City Hall, Macomb.

Ownership: West Central Illinois Educational Telecommunications Corp.

Began Operation: October 1, 1984.

Represented (legal): Dow, Lohnes & Albertson.

Personnel:

- Jerold Gruebel**, President.
- Rich Plotkin**, Director of Broadcast Operations.
- Terry Kenny**, Programming & Traffic Coordinator.
- Gus Wills**, Chief Engineer.

WQPT-TV

Moline

Ch. 24

(Operates satellite KQCT, Davenport, IA)

Licensee: Black Hawk College, 6600 34th Ave., Moline, IL 61265.

Studio: 6600 34th Ave., Moline, IL 61265.

Phone: 309-796-2424. **Fax:** 309-792-5976.

Technical Facilities: Channel No. 24 (530-536 MHz). Authorized power: 147.6-kw visual, 14.76-kw aural. Antenna: 319-ft. above av. terrain, 336-ft. above ground, 996-ft. above sea level.

Latitude	41°	28'	30"
Longitude	90°	26'	44"

Requests CP for change 1200-kw max. visual, 905-ft. above av. terrain, 850-ft. above ground, 1630-ft. above sea level, lat. 41° 19' 17", long. 90° 22' 41". Transmitter to U.S. Hwy. 150, 1.3-mi. S of Orion Rd. BPET-960328KE.

Transmitter: 6600 34th Ave., Moline.

Satellite Earth Stations: In operation; Scientific-Atlanta receivers.

Ownership: Black Hawk College. Steve Spivey, Chmn.; Glenn Doyle, Vice Chmn.

Began Operation: November 2, 1983.

Represented (legal): Arter & Hadden.

Personnel:

- Maurice J. Bresnahan**, General Manager.
- Rick Best**, Business Manager.
- Cindy Adams**, Development Director.
- Jerry Myers**, Program Director.
- Steve Ellis**, Chief Engineer.
- Susan McBride**, Public Affairs.

WUSI-TV

Olney

Ch. 16

Licensee: Board of Trustees of Southern Illinois U. Broadcasting Service, 1041 Communications Bldg., Carbondale, IL 62901.

Studio: 2-mi. W of Dundas

Mailing Address: Box 430, Olney, IL 62450.

Phone: 618-395-3422. **Fax:** 618-754-3330.

Technical Facilities: Channel No. 16 (482-488 MHz). Authorized power: 1170-kw max. & 977-kw horizontal visual, 234-kw max. & 195-kw horizontal aural. Antenna: 930-ft. above av. terrain, 975-ft. above ground, 1445-ft. above sea level.

Latitude	38°	50'	18"
Longitude	88°	07'	46"

Transmitter: 2.1-mi. W of Dundas, IL.

Satellite Earth Station: Gardiner, C-band; International Satellite, Scientific-Atlanta, Standard Components receivers.

Ownership: Board of Trustees of Southern Illinois U.

Began Operation: August 19, 1968.

Represented (legal): Cohn & Marks.

Personnel:

- Kenneth Garry**, Station Manager.
- Bernie Kunze**, Chief Engineer.
- Bryan Piepenburg**, News Director & Production Manager.
- Helen Donsbach**, Program Director.
- Jerry Parks**, Business Manager.
- Kayla Yockey**, Development Director.

WTVP

Peoria

Ch. 47

Licensee: Illinois Valley Public Telecommunications Corp., 1501 W. Bradley Ave., Peoria, IL 61625.

Studio: 1501 W. Bradley Ave., Peoria, IL 61625.

Phone: 309-677-4747. **Fax:** 309-677-3518.

Technical Facilities: Channel No. 47 (668-674 MHz). Authorized power: 1410-kw max. & 1070-kw horizontal visual, 141-kw max. & 107-kw horizontal aural. Antenna: 705-ft. above av. terrain, 599-ft. above ground, 1349-ft. above sea level.

Latitude	40°	37'	44"
Longitude	89°	34'	12"

Transmitter: I-474 & Cole Hollow Rd., East Peoria, IL.
Satellite Earth Stations: Andrew, 10-meter C-band; Vertex, 6.1-meter Ku & C-band; Standard Communications receivers.
Ownership: Illinois Valley Public Telecommunications Corp. Greg Stinson, Chmn.
Operation: June 27, 1971.
Represented (legal): Dow, Lohnes & Albertson.
Personnel:
John Basquin, President & General Manager.
Tomczyk, Development Director.
Turcot, Chief Engineer.
Serumgard, Production Manager.
Miller, Program Director.
Dellinger, Business Manager.

WQEC
Quincy
Ch. 27

Licensee: West Central Illinois Educational Telecommunications Corp., Box 6248, Springfield, IL 62708.
Phone: 217-786-6647. **Fax:** 217-786-7267.
Technical Facilities: Channel No. 27 (548-554 MHz). Authorized power: 14.8-kw aural, 1.48-kw aural. Antenna: 567-ft. above av. terrain, 495-ft. above ground, 15-ft. above sea level.

Latitude	39°	58'	44"
Longitude	91°	18'	33"

Requests CP for change 2000-kw max. visual, 1128-ft. above av. terrain, 1030-ft. above ground, 1755-ft. above sea level. BPET-960710LF.

Transmitter: Ellington Rd. at Hwy. 336, 2.7-mi. NE of Quincy.

Ownership: West Central Illinois Educational Telecommunications Corp.

Operation: March 9, 1985.

Represented (legal): Dow, Lohnes & Albertson.

Personnel:
John Gruebel, President & General Manager.
Plotkin, Director of Broadcast Operations.
Kenny, Programming & Traffic Coordinator.
Wills, Chief Engineer.

WILL-TV
Urbana-Champaign
Ch. 12

Licensee: Board of Trustees, University of Illinois, 1110 W. Main St., Urbana, IL 61801.

Address: 1110 W. Main St., Urbana, IL 61801.

Phone: 217-333-1070. **Fax:** 217-244-6386.

Technical Facilities: Channel No. 12 (204-210 MHz). Authorized power: 316-kw aural, 63.1-kw aural. Antenna: 987-ft. above av. terrain, 1044-ft. above ground, 34-ft. above sea level.

Latitude	40°	02'	18"
Longitude	88°	40'	10"

Transmitter: RR 2, 5-mi. W of Monticello, Willow Branch Twp.

Satellite Earth Station: Collins, 10-meter C-band; Collins receivers.

Affiliate: WILL, 5-kw, 580 kHz.

Affiliate: WILL-FM, 105-kw, 90.9 MHz (No. 215), 850-ft.

Ownership: University of Illinois. James J. Stukel, Pres.

Operation: August 1, 1955.

Represented (legal): Dow, Lohnes & Albertson.

Personnel:

Donald P. Mullally, Director of Broadcasting & General Manager.
Ellis Bromberg, Station Manager.
Elaine Sprenkle, Program Director.
Deborah M. Day, Director of Development.
Richard Borowski, Director of Special Projects.
Larry Inman, Chief Engineer.
Tom Galer-Unti, Business Manager.
Terry Bush, Community Relations Director.
Rita Schulte, Membership Director.

Indiana

WTIU
Bloomington
Ch. 30

Licensee: Trustees of Indiana University, M-19, Bloomington, IN 47405.

Studio: Indiana University, Radio-TV Center, Bloomington, IN 47405-6901.

Phones: 812-855-5900; 812-855-9260. **Fax:** 812-855-0729.

Technical Facilities: Channel No. 30 (566-572 MHz). Authorized power: 832-kw max. & 533.5-kw horizontal visual, 183-kw max. & 117.4-kw horizontal aural. Antenna: 709-ft. above av. terrain, 627-ft. above ground, 1421-ft. above sea level.

Latitude	39°	08'	32"
Longitude	86°	29'	43"

Transmitter: 2897 S. Sare Rd., Bloomington.

Multichannel TV Sound: Stereo only.

Satellite Earth Stations: Andrew, 10-meter C-band; Vertex, 6.1-meter Ku-band; Standard Communications receivers.

FM Affiliate: WFUI, 34-kw, 103.7 MHz (No. 279), 590-ft.

Ownership: Indiana University.

Began Operation: March 3, 1969.

Represented (legal): Crowell & Moring.

Personnel:

Donald Agostino, General Manager.
Keith Klein, Program Supervisor.
Bradley Howard, Chief Engineer.
Virginia Metzger, Business Manager.
Suzann Owen, Promotion Director.

WNIN

Evansville-Henderson-Owensboro, KY
Ch. 9

Licensee: Tri-State Public Teleplex Inc., 405 Carpenter St., Evansville, IN 47708.

Studio: 405 Carpenter St., Evansville, IN 47708.

Phone: 812-423-2973. **Fax:** 812-428-7548.

Technical Facilities: Channel No. 9 (186-192 MHz). Authorized power: 316-kw aural, 63-kw aural. Antenna: 580-ft. above av. terrain, 570-ft. above ground, 1040-ft. above sea level.

Latitude	38°	01'	27"
Longitude	87°	21'	43"

Transmitter: Old Plank Rd., Chandler, IN.

Multichannel TV Sound: Stereo only.

Satellite Earth Station: Transmit/receive Collins, 10-meter; Collins, Rockwell receivers.

Public/ETV Stations—Indiana

Ownership: Southwest Indiana Public Broadcasting Inc. Robert Stayman, Chmn.; John Stanley, Vice Chmn.; Rebecca A. Zimmerman, Vice Chmn.; A. L. Perry, Secy.; Daniel K. Hermann, Treas.

Began Operation: March 15, 1970. Sale to present owner by Evansville-Vanderburgh School Corp. approved by FCC Dec. 19, 1973.

Represented (legal): Dow, Lohnes & Albertson.

Personnel:

David L. Dial, President & General Manager.
Gail Williams, Vice President, Marketing.
Bonnie Rheinhardt, Program Manager.
Dorlis Johnson, Director of Administration.
Jerry Kissinger, Chief Engineer.
Pam Filipp, Development Director.

WFWA Fort Wayne Ch. 39

Licensee: Fort Wayne Public Television Inc., Box 39, Fort Wayne, IN 46801.

Phone: 219-484-8839. **Fax:** 219-482-3632.

Technical Facilities: Channel No. 39 (620-626 MHz). Authorized power: 1380-kw max. visual. Antenna: 731-ft. above av. terrain, 718-ft. above ground, 1535-ft. above sea level.

Latitude	41°	06'	13"
Longitude	85°	11'	28"

Transmitter: 3632 Butler Rd., Fort Wayne.

Multichannel TV Sound: Stereo and separate audio program.

Satellite Earth Station: SatCom, 9.2-meter C-band; Scientific-Atlanta, Sony receivers.

Ownership: Fort Wayne Public Television Inc. Terry E. Quinlan, Chmn.; Elizabeth Schatzlein, Secy.; Charles Rayburn, Treas.

Began Operation: December 5, 1986.

Represented (legal): William E. Harris.

Represented (engineering): George E. Molnar Jr.

Personnel:

Roger Rhodes, General Manager.
Claudia Johnson, Broadcast Manager.
Kathleen Nadolny, Program Manager.
Richard Bienz, Business Manager.
George Castle, Chief Engineer.
Kristen Rajchel, Promotion Manager.
Tracy Brenneman, Account Executive.

WYIN Gary Ch. 56

Licensee: Northwest Indiana Public Bcstg. Inc., 8625 Indiana Place, Merrillville, IN 46410.

Studio: 8625 Indiana Place, Merrillville, IN 46410.

Phones: 219-756-5656. **Fax:** 219-755-4312.

Technical Facilities: Channel No. 56 (722-728 MHz). Authorized power: 1350-kw max. visual, 135-kw max. aural. Antenna: 1004-ft. above av. terrain, 974-ft. above ground, 1696-ft. above sea level.

Latitude	41°	20'	56"
Longitude	87°	24'	02"

Transmitter: 1.5-mi. from Cedar Lake at 120°, 0.6-mi. E of Reeder Rd.

Multichannel TV Sound: Stereo only.

Ownership: Northwest Indiana Public Broadcasting Inc.

Began Operation: November 15, 1987.

Personnel:

Richard L. Parker, General Manager.
P. Gordon Sroufe, Operations Manager.
Michael Madalon, Traffic Manager.

WFYI Indianapolis Ch. 20

Licensee: Metro Indianapolis Public Broadcasting Inc., 1401 N. Meridian St., Indianapolis, IN 46202-2389.

Studio: 1401 N. Meridian St., Indianapolis, IN 46202-2389.

Phone: 317-636-2020. **Fax:** 317-633-7418.

Technical Facilities: Channel No. 20 (506-512 MHz). Authorized power: 1480-kw max. & 1120-kw horizontal visual, 148-kw max. & 112-kw horizontal aural. Antenna: 850-ft. above av. terrain, 867-ft. above ground, 1697-ft. above sea level.

Latitude	39°	53'	59"
Longitude	86°	12'	01"

Transmitter: 79th St. & Township Line Rd.

Multichannel TV Sound: Stereo only.

Satellite Earth Stations: Collins, 10-meter; Harris, 6.3-meter; Scientific-Atlanta, 5-meter; Scientific-Atlanta, Standard Communications receivers.

FM Affiliate: WFYI-FM, 90.1 MHz.

Ownership: Metropolitan Indianapolis Public Broadcasting Inc. John Walsh, Chmn.

Began Operation: October 4, 1970.

Personnel:

Lloyd Wright, President & General Manager.
Paul Tyler, Senior Vice President.
Jerry Hughes, Vice President & Chief Financial Officer.
Alan Cloe, Vice President, TV Broadcasting.
Jeanelle Adamak, Vice President, Development & Public Relations.
Steve Jensen, Director of Broadcast Operations.
Vicki Wright, Director of Communications.
Daina Chamness, Underwriting & Marketing Manager.
Sean Murphy Gilson, On Air Promotion.
David DeMunbrun, Director of Production Operations.
Kathy Billiard, Accounting Manager.

WTBU Indianapolis Ch. 69

Licensee: Butler University, 2835 N. Illinois St., Indianapolis, IN 46208.

Studio: 2835 N. Illinois St., Indianapolis, IN 46208.

Phone: 317-926-9252.

Technical Facilities: Channel No. 69 (800-806 MHz). Authorized power: 10.5-kw horizontal visual, 1.95-kw horizontal aural. Antenna: 548-ft. above av. terrain, 636-ft. above ground, 1135-ft. above sea level.

Latitude	39°	50'	25"
Longitude	86°	10'	34"

Transmitter: 7.5-mi. N of intersection of Meridian & E. 38th Sts., Butler U. Campus.

Satellite Earth Stations: Drake, 3-meter C-band; Monterey, 2.5-meter Ku & C-band.

News Service: CNN.

Ownership: Butler University. Geoffrey Bannister, Pres.

Began Operation: June 1, 1992.

Represented (legal): Haley, Bader & Potts, P.L.C.

Personnel:

Kenneth Creech, General Manager.

Tiller, Station Manager.
J. Fort, Chief Engineer.
Bridge, News Director.
ard Miles, Program Director.
ne Hepler, Promotion Director.
co Dominguez, Production Director.
gy Huston, Business Manager.
i Crabtree, Development Director.

WIPB**Muncie****Ch. 49**

Licensee: Ball State University, Edmund F. Ball Bldg., Muncie, IN 47306.

Address: Edmund F. Ball Bldg., Ball State University, Muncie, IN 47306.

Phone: 317-285-1249. **Fax:** 317-285-5548.

Technical Facilities: Channel No. 49 (680-686 MHz). Authorized power: 676-kw max. & 562-kw horizontal visual, 67.6-kw max. & 56.2-kw horizontal aural. Antenna: 510-ft. above av. terrain, 548-ft. above ground, 1511-ft. above sea level.

Latitude	40°	09'	38"
Longitude	85°	22'	42"

Transmitter: 820 E. 29th St., Muncie 47302.

Teletext Earth Stations: Andrew, 7.3-meter; Andrew, 10-meter; Standard Communications receivers.

Affiliate: WBST, 3-kw, 92.1 MHz (No. 221), 300-ft.

Service: AP.

Ownership: Ball State University. Russ Anderson, Chmn.; Joanna Wallace, Treas.

Operation: May 8, 1953. Originally station was a commercial outlet. Sale to present owner by Donald A. Burton & associates approved by FCC October 8, 1971. Non-commercial operation began October 31, 1971.

Represented (legal): Schwartz, Woods & Miller.

Personnel:

John J. Cheney, General Manager.

Robert Smith, Station Manager.

John Beatty, Program Director.

John Georgi, Promotion Director.

Charles E. Miller, Chief Engineer.

John Cole, Production Manager.

John Thurman, Business Manager.

WNIT-TV**South Bend****Ch. 34**

Licensee: Michiana Public Bcstg. Corp., Box 3434, Elkhart, IN 46515.

Address: 2300 Charger Blvd., Elkhart, IN 46514.

Phone: 219-674-5961. **Fax:** 219-262-8497.

Technical Facilities: Channel No. 34 (590-596 MHz). Authorized power: 1384-kw max. visual, 276-kw max. aural. Antenna: 808-ft. above av. terrain, 725-ft. above ground, 1593-ft. above sea level.

Latitude	41°	36'	59"
Longitude	86°	11'	43"

Transmitter: 16965 Johnson Rd., Mishawaka, St. Joseph.

Channel TV Sound: Stereo and separate audio program.

Teletext Earth Stations: Andrew, 6.1-meter Ku-band; Andrew, 10-meter C-band; General Instrument, Standard Communications receivers.

News Service: UPI.

Ownership: Michiana Public Broadcasting Corp.

Began Operation: February 18, 1974.

Personnel:

Trina Cutter, President & General Manager.

Amy L. Cassidy, Chief Financial Officer.

Angela Moisenko, Program Manager.

Charles Pitts, Chief Engineer.

Gail Martin, Development Director.

Laura Coyne, Community & Media Relations Manager.

WVUT**Vincennes****Ch. 22**

Licensee: Board of Trustees for Vincennes University, 1002 N. First St., Vincennes, IN 47591.

Studio: 1200 N. 2nd St., Vincennes, IN 47591.

Phone: 812-885-5326.

Technical Facilities: Channel No. 22 (518-524 MHz). Authorized power: 1565-kw max. & 1150-kw horizontal visual, 313-kw max. & 115-kw horizontal aural. Antenna: 570-ft. above av. terrain, 560-ft. above ground, 1060-ft. above sea level.

Latitude	38°	39'	06"
Longitude	87°	28'	37"

Transmitter: SW of Indiana Hwy. 61, 3-mi. SE of Vincennes.

Satellite Earth Station: Andrew, 10-meter; Collins receivers.

FM Affiliate: WVUB, 50-kw, 91.1 MHz (No. 216).

News Service: AP.

Ownership: Vincennes University. Jack A. Hanes, Chmn.

Began Operation: May 25, 1964.

Represented (legal): Fletcher, Heald & Hildreth.

Personnel:

Al Rerko, General Manager.

Sharon Kiefer, Program Director.

Jill Ballinger, Production Manager.

John Szink, News Director.

Tony Cloyd, News & Sports Producer.

James Evans, Director of Engineering.

Iowa**KBIN****Council Bluffs****Ch. 32**

Licensee: Iowa Public Broadcasting Board, Box 6450, Johnston, IA 50131.

Studio: See KDIN-TV, Des Moines.

Phone: 515-242-3100.

Technical Facilities: Channel No. 32 (578-584 MHz). Authorized power: 575-kw max. & 479-kw horizontal visual, 57.5-kw max. & 47.9-kw horizontal aural. Antenna: 317-ft. above av. terrain, 163-ft. above ground, 1417-ft. above sea level.

Latitude	41°	15'	14.50"
Longitude	95°	50'	07.00"

Transmitter: 275-ft. SE of intersection of Linn St. & Skyline Dr., Council Bluffs.

Ownership: State of Iowa.

Began Operation: September 7, 1975.

Personnel: See KDIN-TV, Des Moines.

KQCT
Davenport
Ch. 36

Licensee: Black Hawk College, 6600 34th Ave., Moline, IL 61265-5889.

Studio: Black Hawk College, Moline, IL 61265-5889.

Phone: 309-796-2424. **Fax:** 309-792-5976.

Technical Facilities: Channel No. 36 (602-608 MHz). Authorized power: 6.09-kw max. visual. Antenna: 213-ft. above av. terrain, 154-ft. above ground, 873-ft. above sea level.

Latitude	41°	31'	58"
Longitude	90°	34'	40"

Requests CP for change to 300-kw max. visual, 335-ft. above av. terrain, 315-ft. above ground, 974-ft. above sea level, lat. 42°28'29", long. 90°26'45", transmitter to 6600 34th Ave., Moline, IL. BPET-960710KQ.

Transmitter: 317 W. 13th St.

Ownership: Black Hawk College. Steve Spivey, Chmn.; Glenn Doyle, Vice Chmn.

Began Operation: December 16, 1991.

Represented (legal): Arter & Hadden.

Personnel:

- Maurice J. Bresnahan, General Manager.
- Steve Ellis, Chief Engineer.
- Gerry Myers, Program Director.

KDIN-TV
Des Moines
Ch. 11

Licensee: Iowa Public Broadcasting Board, Box 6450, Johnston, IA 50131.

Studio: 6450 Corporate Dr., Johnston, IA 50131.

Phone: 515-242-3100.

Technical Facilities: Channel No. 11 (198-204 MHz). Authorized power: 316-kw max. & 219-kw horizontal visual, 31.6-kw max. & 21.9-kw horizontal aural. Antenna: 1973-ft. above av. terrain, 2000-ft. above ground, 2988-ft. above sea level.

Latitude	41°	48'	33"
Longitude	93°	36'	53"

Transmitter: 1-mi. S of Alleman, IA.

Multichannel TV Sound: Stereo and separate audio program.

Satellite Earth Stations: Transmit/receive Scientific-Atlanta, 10-meter C-band; Andrew, 10-meter Ku & C-band; Miralite, 3-meter Ku & C-band; Vertex, 6-meter Ku-band; Winegard, 3-meter C-band; Chapparral, Scientific-Atlanta, Standard Communications receivers.

News Service: AP.

Ownership: State of Iowa.

Began Operation: April 27, 1959.

Represented (legal): Dow, Lohnes & Albertson.

Represented (engineering): John F. X. Browne & Associates, P.C.

Personnel:

- C. David Bolender, Executive Director.
- Daniel K. Miller, Director of Programming & Production.
- Don Saveraid, Director of Engineering.
- Dennis Malloy, Director of Development.
- Kris Houston, Director of Administration.
- Pam Johnson, Director of Educational Telecommunications.

KTIN
Fort Dodge
Ch. 21

Licensee: Iowa Public Broadcasting Board, Box 6450, Johnston, IA 50131.

Studio: See KDIN-TV, Des Moines.

Phone: 515-242-3100.

Technical Facilities: Channel No. 21 (512-518 MHz). Authorized power: 1580 max. & 759-kw horizontal visual, 158-kw max. & 75.9-kw horizontal aural. Antenna: 1160-ft. above av. terrain, 1206-ft. above ground, 2362-ft. above sea level.

Latitude	42°	49'	02.80"
Longitude	94°	25'	40.90"

Transmitter: 1-mi. N of Bradgate.

Ownership: State of Iowa.

Began Operation: April 8, 1977.

Personnel: See KDIN-TV, Des Moines.

KIIN-TV
Iowa City
Ch. 12

Licensee: Iowa Public Bcstg. Board, Box 6450, Johnston, IA 50131.

Studio: See KDIN-TV, Des Moines.

Phone: 515-242-3100.

Technical Facilities: Channel No. 12 (204-210 MHz). Authorized power: 316-kw max. & 245-kw horizontal visual, 31.6-kw max. & 24.5-kw horizontal aural. Antenna: 1440-ft. above av. terrain, 1449-ft. above ground, 2195-ft. above sea level.

Latitude	41°	43'	14.50"
Longitude	91°	20'	29.50"

Transmitter: 3-mi. N of West Branch.

Multichannel TV Sound: Stereo and separate audio program.

Ownership: State of Iowa.

Began Operation: February 8, 1970.

Personnel: See KDIN-TV, Des Moines.

KYIN
Mason City
Ch. 24

Licensee: Iowa Public Broadcasting Board, Box 6450, Johnston, IA 50131-6450.

Studio: See KDIN-TV, Des Moines.

Phone: 515-242-3100.

Technical Facilities: Channel No. 24 (530-536 MHz). Authorized power: 1740-kw max. & 817-kw horizontal visual, 174-kw max. & 81.7-kw horizontal aural. Antenna: 1430-ft. above av. terrain, 1565-ft. above ground, 2799-ft. above sea level.

Latitude	43°	22'	25"
Longitude	92°	51'	00"

Transmitter: 4-mi. E of St. Ansgar.

Ownership: State of Iowa.

Began Operation: May 14, 1977.

Personnel: See KDIN-TV, Des Moines.

KHIN

Red Oak

Ch. 36

Licensee: Iowa Public Bcstg. Board, Box 6450, Johnston, IA 50131.

Personnel: See KDIN-TV, Des Moines.

Phone: 515-242-3100.

Technical Facilities: Channel No. 36 (602-608 MHz). Authorized power: 2040-kw visual, 1020-kw horizontal visual, 204-kw max. & 102-kw horizontal aural. Antenna: 1560-ft. above av. terrain, 1503-ft. above ground, 2833-ft. above sea level.

Latitude	41°	20'	40"
Longitude	95°	15'	21"

Transmitter: 7-mi. E & 2-mi. N of Oakland on Hwy. 6.

Ownership: State of Iowa.

Began Operation: September 7, 1975.

Personnel: See KDIN-TV, Des Moines.

KSIN

Sioux City

Ch. 27

Licensee: Iowa Public Bcstg. Board, Box 6450, Johnston, IA 50131.

Personnel: See KDIN-TV, Des Moines.

Phone: 515-242-3100.

Technical Facilities: Channel No. 27 (548-554 MHz). Authorized power: 4070-kw visual, 2880-kw horizontal visual, 407-kw max. & 288-kw horizontal aural. Antenna: 1070-ft. above av. terrain, 875-ft. above ground, 2416-ft. above sea level.

Latitude	42°	30'	53"
Longitude	96°	18'	13"

Transmitter: RR 2, 1-mi. E of Sioux City city limits.

Ownership: State of Iowa.

Began Operation: January 4, 1975.

Personnel: See KDIN-TV, Des Moines.

KRIN

Waterloo

Ch. 32

Licensee: Iowa Public Bcstg. Board, Box 6450, Johnston, IA 50131.

Personnel: See KDIN-TV, Des Moines.

Phone: 515-242-3100.

Technical Facilities: Channel No. 32 (578-584 MHz). Authorized power: 5000-kw visual, 2000-kw horizontal visual, 500-kw max. & 200-kw horizontal aural. Antenna: 1851-ft. above av. terrain, 1795-ft. above ground, 2812-ft. above sea level.

Latitude	42°	18'	59"
Longitude	91°	51'	31"

Transmitter: 4.5-mi. NW of Walker.

Ownership: State of Iowa.

Began Operation: December 15, 1974.

Personnel: See KDIN-TV, Des Moines.

Kansas

KOOD

Hays-Russell-Great Bend-Salina

Ch. 9

Licensee: Smoky Hills Public Television Corp., 6th & Elm Sts., Box 9, Bunker Hill, KS 67626.

Studio: 6th & Elm Sts., Bunker Hill, KS 67626.

Phone: 913-483-6990. Fax: 913-483-4605.

Technical Facilities: Channel No. 9 (186-192 MHz). Authorized power: 316-kw visual, 31.6-kw aural. Antenna: 1090-ft. above av. terrain, 1119-ft. above ground, 1840-ft. above sea level.

Latitude	38°	46'	16"
Longitude	98°	44'	17"

Transmitter: 7-mi. SSW of Bunker Hill, KS.

Satellite Earth Stations: Dalsat, 7.5-meter C-band; Scientific-Atlanta, 2.7-meter C-band; Vertex, 6.1-meter Ku-band; Standard Communications receivers.

Ownership: Smoky Hills Public Television Corp. Randall Weller, Chmn.; Duane Fields, Secy.; Byron Bird, Treas.

Began Operation: November 10, 1982.

Represented (legal): Dow, Lohnes & Albertson.

Represented (engineering): John F. X. Browne & Associates, P.C.

Personnel:

Dave Wilson, Chief Executive Officer & General Manager.

Lloyd Mintzmyer, Chief Engineer.

Debra Creamer, Business Manager.

Linda Trowbridge, Program Director.

Les Kinderknecht, Production Manager.

Dawn J. Mermis, Public Information Director.

KSWK

Lakin

Ch. 3

Licensee: Smoky Hills Public Television Corp., Box 9, Bunker Hill, KS 67626.

Studio: 6th & Elm Sts., Bunker Hill, KS 67626.

Mailing Address: Box 9, Bunker Hill, KS 67626.

Phone: 913-483-6990. Fax: 913-483-4605.

Technical Facilities: Channel No. 3 (60-66 MHz). Authorized power: 100-kw visual, 20-kw aural. Antenna: 549-ft. above av. terrain, 533-ft. above ground, 3465-ft. above sea level.

Latitude	37°	49'	38"
Longitude	101°	06'	35"

Transmitter: 8-mi. S & 8-mi. E of Lakin.

Satellite Earth Stations: Dalsat, 7.5-meter C-band; Vertex, 6.1-meter Ku-band; Standard Communications receivers.

Ownership: Smoky Hills Public Television Corp.

Began Operation: March 15, 1989.

Public/ETV Stations—Kansas

Represented (legal): Dow, Lohnes & Albertson.

Represented (engineering): John F. X. Browne & Associates, P.C.

Personnel: See KOOD, Hays, KS.

KTWU

Topeka

Ch. 11

Licensee: Washburn University of Topeka, 17th & College Sts., Topeka, KS 66621-1100.

Studio: 17th & College Sts., Topeka, KS 66621-1100.

Phone: 913-231-1111. **Fax:** 913-231-1112.

Technical Facilities: Channel No. 11 (198-204 MHz). Authorized power: 316-kw visual, 31.6-kw aural. Antenna: 1064-ft. above av. terrain, 952-ft. above ground, 2029-ft. above sea level.

Latitude	39°	03'	51"
Longitude	95°	45'	49"

Transmitter: 1.5-mi. W of city limits.

Satellite Earth Station: Andrew, 10-meter C-band; Standard Communications receivers.

Ownership: Washburn University of Topeka. Jim Roth, Chmn.

Began Operation: October 21, 1965.

Represented (engineering): David Steel & Associates Inc.

Personnel:

Dale N. Anderson, Director of TV & General Manager.

Bob Fidler, Operations Director.

Dave Pomeroy, Program Director.

Duane Loyd, Chief Engineer.

Cindy Barry, Development Director.

Melissa Geiss, Traffic Director.

KPTS

Wichita-Hutchinson

Ch. 8

Licensee: Kansas Public Telecommunications Service Inc., 320 W. 21st St., Wichita, KS 67203.

Studio: 320 W. 21st St., Wichita, KS 67203.

Phone: 316-838-3090. **E-mail:** kpts-dh@southwind.net

Technical Facilities: Channel No. 8 (180-186 MHz). Authorized power: 302-kw visual, 30.2-kw aural. Antenna: 800-ft. above av. terrain, 780-ft. above ground, 2325-ft. above sea level.

Latitude	38°	03'	21"
Longitude	97°	46'	35"

Transmitter: E. 4th St. & Buhler Rd., 8.2-mi. E of Hutchinson.

Satellite Earth Station: Andrew, 10-meter C-band; Collins receivers.

Ownership: Kansas Public Telecommunications Service Inc. Norma Tucker, Chmn.; Dorothy Huntsman, Vice Chmn.; Mike Ballinger, Secy.-Treas.

Began Operation: January 5, 1970.

Represented (legal): Dow, Lohnes & Albertson.

Represented (engineering): John F. X. Browne & Associates, P.C.

Personnel:

Zoel Parenteau, President & General Manager.

Carl Chance, Vice President & Director of Contract Services.

James Lewis, Vice President & Director of Programming.

Dale Heckel, Vice President & Director of Operations.

Sandra Davis, Vice President & Director of Subscriber Services.

Dale Goter, Public Affairs Editor.

Kentucky

WKAS

Ashland

Ch. 25

Licensee: Kentucky Authority For ETV, 600 Cooper Dr., Lexington, KY 40502-2200.

Studio: See WKLE, Lexington.

Phone: 606-258-7000. **Fax:** 606-258-7399.

Technical Facilities: Channel No. 25 (536-542 MHz). Authorized power: 162-kw visual, 16.2-kw aural. Antenna: 500-ft. above av. terrain, 390-ft. above ground, 1200-ft. above sea level.

Latitude	38°	27'	43"
Longitude	82°	37'	12"

Transmitter: Debord Hill.

Ownership: Kentucky Authority for ETV. See WKLE, Lexington.

Began Operation: September 23, 1968.

Personnel: See WKLE, Lexington.

WKGB-TV

Bowling Green

Ch. 53

Licensee: Kentucky Authority for ETV, 600 Cooper Dr., Lexington, KY 40502-2200.

Studio: See WKLE, Lexington.

Phone: 606-258-7000. **Fax:** 606-258-7399.

Technical Facilities: Channel No. 53 (704-710 MHz). Authorized power: 667-kw max. & 550-kw horizontal visual, 113-kw max. & 110-kw horizontal aural. Antenna: 810-ft. above av. terrain, 614-ft. above ground, 1370-ft. above sea level.

Latitude	37°	05'	22"
Longitude	86°	38'	05"

Transmitter: U.S. 231, 2.8-mi. N of Hadley.

Ownership: Kentucky Authority for ETV. See WKLE, Lexington.

Began Operation: September 23, 1968.

Personnel: See WKLE, Lexington.

WKYU-TV

Bowling Green

Ch. 24

Licensee: Western Kentucky U., 1 Big Red Way, Bowling Green, KY 42101.

Studio: Academic Complex 153, WKU, Bowling Green, KY 42101.

Phone: 502-745-2400. **Fax:** 502-745-2084.

Technical Facilities: Channel No. 24 (530-536 MHz). Authorized power: 400-kw visual, 20-kw aural. Antenna: 648-ft. above av. terrain, 466-ft. above ground, 1206-ft. above sea level.

Latitude	37°	03'	52"
Longitude	86°	26'	07"

Transmitter: 0.5-mi. NE of Rays Beach, near Hwy. 67, Bowling Green.

Satellite Earth Stations: Andrew, 4.6-meter C-band; Scientific-Atlanta, C-band; Scientific-Atlanta, 6-meter Ku-band; Scientific-Atlanta, Standard Communications receivers.

FM Affiliate: WKYU-FM, 100-kw, 88.9 MHz, 721-ft.

Ownership: Western Kentucky University. Joseph Iracane, Chmn.; Thomas Meredith, Pres.

Operation: February 21, 1989.
Presented (legal): Leventhal, Senter & Lerman.
Channel:
Charles M. Anderson, Assistant Vice President, Finance & Administration.
David T. Wilkinson, Director of Public Broadcasting.
Barbara Deeb, News Director.
John Oldham, Program Director.
Robert Isenberg, Business Manager.
Linda Craft, Development Director.
John Martin, Chief Engineer.

WCVN
Covington
Ch. 54

Licensee: Kentucky Authority for ETV, 600 Cooper Dr., Lexington, KY 40502-2296.
Studio: See WKLE, Lexington.
Phone: 606-258-7000. **Fax:** 606-258-7399.

Technical Facilities: Channel No. 54 (710-716 MHz). Authorized power: 162-kw max. & 135-kw horizontal visual, 16.2-kw max. & 13.5-kw horizontal aural. Antenna: 450-ft. above av. terrain, 312-ft. above ground, 1133-ft. above sea level.

Latitude	39°	01'	50"
Longitude	84°	30'	23"

Transmitter: Tower View St., Taylor Mill, KY.
Ownership: Kentucky Authority for ETV. See WKLE, Lexington.

Began Operation: September 8, 1969.
Personnel: See WKLE, Lexington.

WKZT-TV
Elizabethtown
Ch. 23

Licensee: Kentucky Authority for ETV, 600 Cooper Dr., Lexington, KY 40502-2296.
Studio: See WKLE, Lexington.
Phone: 606-258-7000. **Fax:** 606-258-7399.

Technical Facilities: Channel No. 23 (524-530 MHz). Authorized power: 692-kw max. & 575-kw horizontal visual, 69-kw aural. Antenna: 650-ft. above av. terrain, 14-ft. above ground, 1449-ft. above sea level.

Latitude	37°	40'	55"
Longitude	85°	50'	32"

Transmitter: Hawkins Dr., 1-mi. SE of Elizabethtown.
Ownership: Kentucky Authority for ETV. See WKLE, Lexington.

Began Operation: September 23, 1968.
Personnel: See WKLE, Lexington.

WKHA
Hazard
Ch. 35

Licensee: Kentucky Authority for ETV, 600 Cooper Dr., Lexington, KY 40502-2296.
Studio: See WKLE, Lexington.
Phone: 606-258-7000. **Fax:** 606-258-7399.

Technical Facilities: Channel No. 35 (596-602 MHz). Authorized power: 645-kw max. & 417-kw horizontal visual, 129-kw max. & 83.2-kw horizontal aural. Antenna: 160-ft. above av. terrain, 605-ft. above ground, 2630-ft. above sea level.

Latitude	37°	11'	34"
Longitude	83°	11'	16"

Transmitter: Buffalo Knob, 3.6-mi. S of Hazard.
Ownership: Kentucky Authority for ETV. See WKLE, Lexington.
Began Operation: December 16, 1968.
Personnel: See WKLE, Lexington.

WKLE
Lexington-Richmond
Ch. 46

Licensee: Kentucky Authority for ETV, 600 Cooper Dr., Lexington, KY 40502-2296.
Studio: 600 Cooper Dr., Lexington, KY 40502-2296.
Phone: 606-258-7000. **Fax:** 606-258-7399.

Technical Facilities: Channel No. 46 (662-668 MHz). Authorized power: 1260-kw max. visual, 105-kw max. aural. Antenna: 870-ft. above av. terrain, 849-ft. above ground, 1759-ft. above sea level.

Latitude	37°	52'	45"
Longitude	84°	19'	33"

Transmitter: 0.4-mi. S of Clays Ferry, KY.
Satellite Earth Station: Andrew, 5.6-meter Ku-band.
Ownership: Kentucky Authority for ETV. Virginia Gaines Fox, Exec. Dir.
Began Operation: September 23, 1968.

Personnel:
Virginia Gaines Fox, Executive Director.
Mike Clark, Director, Program Operations.
Craig Cornwell, Director, Production.
Doris Holtzclaw, Director, Business Affairs.
Bob Ball, Director, Technology Planning.
Ed Mastrean, Director, Public Information.
C. Stuart Talbert, Director, Transmission Systems.
Jess Holbrook, Chief of Studio Operations.

WKMJ
Louisville
Ch. 68

Licensee: Kentucky Authority for ETV, 600 Cooper Dr., Lexington, KY 40502-2296.
Studio: See WKLE, Lexington.
Phone: 606-258-7000. **Fax:** 606-258-7399.

Technical Facilities: Channel No. 68 (794-800 MHz). Authorized power: 1170-kw max. & 794-kw horizontal visual, 219-kw max. & 159-kw horizontal aural. Antenna: 820-ft. above av. terrain, 550-ft. above ground, 1520-ft. above sea level.

Latitude	38°	22'	02"
Longitude	85°	49'	53"

Requests CP for change 1585-kw max. visual, 817-ft. above av. terrain, 482-ft. above ground, 1450-ft. above sea level, transmitter to Bald Knob, approx. 3.1-mi. N of New Albany. BPET-960305KE.

Transmitter: Floyds Knob, New Albany, IN.
Ownership: Kentucky Authority for ETV. See WKLE, Lexington.
Began Operation: September 2, 1970.
Personnel: See WKLE, Lexington.

WKPC-TV
Louisville
Ch. 15

Licensee: Fifteen Telecommunications Inc., Box 37380, Louisville, KY 40233.
Studio: 4309 Bishop Lane, Louisville, KY 40218.

Public/ETV Stations—Kentucky

Phone: 502-459-9572. Fax: 502-452-1500. Web Site: <http://www.aye.net/wkpc>

Technical Facilities: Channel No. 15 (476-482 MHz). Authorized power: 590-kw visual, 104-kw aural. Antenna: 860-ft. above av. terrain, 550-ft. above ground, 1520-ft. above sea level.

Latitude	38°	22'	02"
Longitude	85°	49'	53"

Transmitter: Rte. 1, Floyds Knob, IN.

Satellite Earth Stations: Collins, 10-meter C-band; Vertex, 6.1-meter Ku-band; Scientific-Atlanta receivers.

Ownership: Fifteen Telecommunications Inc.

Began Operation: September 8, 1958. Transfer to present owner approved by FCC November 25, 1981.

Represented (legal): Schwartz, Woods & Miller.

Personnel:

John-Robert Curtin, General Manager.
Don Schieman, Station Manager & Development Director.
Terry Wright, Chief Engineer.
Darrell Garrett, Program Director.
Matt Williams, Promotion Director.
Aaron Hutchings, Production Manager.

WKMA Madisonville Ch. 35

Licensee: Kentucky Authority for ETV, 600 Cooper Dr., Lexington, KY 40502-2296.

Studio: See WKLE, Lexington.

Phone: 606-258-7000. **Fax:** 606-258-7399.

Technical Facilities: Channel No. 35 (596-602 MHz). Authorized power: 513-kw visual, 51.3-kw aural. Antenna: 1040-ft. above av. terrain, 999-ft. above ground, 1549-ft. above sea level.

Latitude	37°	11'	25"
Longitude	87°	30'	47"

Holds CP for change to 612.3-kw max. visual, 61.23-kw max. aural. BMPET-840420KR.

Transmitter: 2.4-mi. E of St. Charles, Rte. 62, Madisonville.

Ownership: Kentucky Authority for ETV. See WKLE, Lexington.

Began Operation: August 23, 1968.

Personnel: See WKLE, Lexington.

WKMR Morehead Ch. 38

Licensee: Kentucky Authority for ETV, 600 Cooper Dr., Lexington, KY 40502-2296.

Studio: See WKLE, Lexington.

Phone: 606-258-7000. **Fax:** 606-258-7399.

Technical Facilities: Channel No. 38 (614-620 MHz). Authorized power: 676-kw max. & 562-kw horizontal visual, 69-kw aural. Antenna: 960-ft. above av. terrain, 607-ft. above ground, 1988-ft. above sea level.

Latitude	38°	10'	38"
Longitude	83°	24'	18"

Transmitter: Near USDA Lookout Tower.

Ownership: Kentucky Authority for ETV. See WKLE, Lexington.

Began Operation: September 23, 1968.

Personnel: See WKLE, Lexington.

WKMU Murray-Mayfield Ch. 21

Licensee: Kentucky Authority for ETV, 600 Cooper Dr., Lexington, KY 40502-2296.

Studio: See WKLE, Lexington.

Phone: 606-258-7000. **Fax:** 606-258-7399.

Technical Facilities: Channel No. 21 (512-518 MHz). Authorized power: 691-kw max. & 575-kw horizontal visual, 138-kw max. & 115-kw horizontal aural. Antenna: 663-ft. above av. terrain, 652-ft. above ground, 1182-ft. above sea level.

Latitude	36°	41'	33"
Longitude	88°	32'	10"

Transmitter: 1.67-mi. NNW of Farmington, KY.

Ownership: Kentucky Authority for ETV. See WKLE, Lexington.

Began Operation: October 9, 1968.

Personnel: See WKLE, Lexington.

WKOH Owensboro Ch. 31

Licensee: Kentucky Authority for ETV, 600 Cooper Dr., Lexington, KY 40502-2296.

Studio: See WKLE, Lexington.

Phone: 606-258-7000. **Fax:** 606-258-7399.

Technical Facilities: Channel No. 31 (572-578 MHz). Authorized power: 708-kw max. & 550-kw horizontal visual, 69.2-kw max. & 55-kw horizontal aural. Antenna: 460-ft. above av. terrain, 500-ft. above ground, 874-ft. above sea level.

Latitude	37°	51'	07"
Longitude	87°	19'	42"

Transmitter: Off U.S. Hwy. 60, 2-mi. E of Reed, 12-mi. NE of center of Owensboro.

Ownership: Kentucky Authority for ETV. See WKLE, Lexington.

Began Operation: August 30, 1979.

Personnel: See WKLE, Lexington.

WKON Owenton Ch. 52

Licensee: Kentucky Authority For ETV, 600 Cooper Dr., Lexington, KY 40502-2296.

Studio: See WKLE, Lexington.

Phone: 606-258-7000. **Fax:** 606-258-7399.

Technical Facilities: Channel No. 52 (698-704 MHz). Authorized power: 691-kw max. & 550-kw horizontal visual, 138-kw max. & 115-kw horizontal aural. Antenna: 710-ft. above av. terrain, 602-ft. above ground, 1552-ft. above sea level.

Latitude	38°	31'	32"
Longitude	84°	48'	40"

Transmitter: Owen County High School.

Ownership: Kentucky Authority for ETV. See WKLE, Lexington.
Operation: September 23, 1968.
Channel: See WKLE, Lexington.

WKPD
Paducah
Ch. 29

Licensee: Kentucky Authority For ETV, 600 Cooper Dr., Lexington, KY 40502-2296.
Phone: See WKLE, Lexington.
Phone: 606-258-7000. **Fax:** 606-258-7399.

Technical Facilities: Channel No. 29 (560-566 MHz). Authorized power: 151-kw max. & 132-kw horizontal visual, 13.2-kw horizontal aural. Antenna: 500-ft. above terrain, 518-ft. above ground, 891-ft. above sea level.

Latitude	37°	05'	38"
Longitude	88°	40'	19"

Transmitter: Coleman Rd., near Cecil, 2-mi. NE of Paducah.

Ownership: Kentucky Authority for ETV. See WKLE, Lexington.

Operation: May 31, 1971. Started as commercial operation. Left air October 1975. Sale to present owner approved by FCC January 30, 1978. Resumed operation September 5, 1979.

Channel: See WKLE, Lexington.

WKPI
Pikeville
Ch. 22

Licensee: Kentucky Authority for ETV, 600 Cooper Dr., Lexington, KY 40502-2296.
Phone: See WKLE, Lexington.
Phone: 606-258-7000. **Fax:** 606-258-7399.

Technical Facilities: Channel No. 22 (518-524 MHz). Authorized power: 1320-kw max. & 468-kw horizontal visual, 264-kw max. & 93.3-kw horizontal aural. Antenna: 15-ft. above av. terrain, 153-ft. above ground, 2994-ft. above sea level.

Latitude	37°	17'	06"
Longitude	82°	31'	29"

Transmitter: Flatwoods Mountain, 5.5-mi. from State Rte. 197.

Ownership: Kentucky Authority for ETV. See WKLE, Lexington.

Operation: January 13, 1969.

Channel: See WKLE, Lexington.

WKSO-TV
Somerset
Ch. 29

Licensee: Kentucky Authority for ETV, 600 Cooper Dr., Lexington, KY 40502-2296.
Phone: See WKLE, Lexington.
Phone: 606-258-7000. **Fax:** 606-258-7399.

Technical Facilities: Channel No. 29 (560-566 MHz). Authorized power: 589-kw max. & 378-kw horizontal visual, 36.6-kw aural. Antenna: 1460-ft. above av. terrain, 100-ft. above ground, 2530-ft. above sea level.

Latitude	37°	10'	00"
Longitude	84°	49'	28"

Transmitter: Dye Knob, Rte. 837, near Somerset.

Ownership: Kentucky Authority for ETV. See WKLE, Lexington.

Began Operation: September 23, 1968.

Personnel: See WKLE, Lexington.

Louisiana

KLPA-TV
Alexandria
Ch. 25

Licensee: Louisiana ETV Authority, 7860 Anselmo Lane, Baton Rouge, LA 70810.

Studio: See WLPB-TV, Baton Rouge.

Phone: 504-767-5660. **Fax:** 504-767-4277.

Technical Facilities: Channel No. 25 (536-542 MHz). Authorized power: 2040-kw max. & 692-kw horizontal visual, 204-kw max. & 69.2-kw horizontal aural. Antenna: 1360-ft. above av. terrain, 1329-ft. above ground, 1549-ft. above sea level.

Latitude	31°	33'	56"
Longitude	92°	32'	50"

Transmitter: 0.6-mi. SSE of Rte. 123, 1.3-mi. W of Rte. 167, near Dry Prong.

News Service: AP.

Ownership: Louisiana ETV Authority. See WLPB-TV, Baton Rouge.

Began Operation: July 1, 1983.

Represented (legal): Schwartz, Woods & Miller.

Personnel: See WLPB-TV, Baton Rouge.

WLPB-TV
Baton Rouge
Ch. 27

Licensee: Louisiana ETV Authority, 7860 Anselmo Lane, Baton Rouge, LA 70810.

Studio: 7860 Anselmo Lane, Baton Rouge, LA 70810.

Phone: 504-767-5660. **Fax:** 504-769-4277.

Technical Facilities: Channel No. 27 (548-554 MHz). Authorized power: 2570-kw max. visual, 257-kw max. aural. Antenna: 994-ft. above av. terrain, 1030-ft. above ground, 1050-ft. above sea level.

Latitude	30°	22'	22"
Longitude	91°	12'	16"

Transmitter: 1.35-mi. E of River Rd., Baton Rouge.

Multichannel TV Sound: Stereo only.

Satellite Earth Stations: Transmit/receive Scientific-Atlanta, 7-meter Ku-band; Andrew, 10-meter C-band; Miralite, 3.7-meter Ku-band; Vertex, 8.1-meter Ku-band; Chapparral, Scientific-Atlanta, Standard Communications receivers.

News Service: AP.

Ownership: Louisiana ETV Authority. Operates KLPA-TV, Alexandria; KLPB-TV, Lafayette; KLTL-TV, Lake Charles; KLTM-TV, Monroe; KLTS-TV, Shreveport. Bill Arcenaux, Chmn.; Rebecca Stulb, Vice Chmn.; Beth Courtney, Exec. Dir.; Carl Crowe, Secy.; Paul Goldman, Treas.

Began Operation: September 6, 1975.

Represented (legal): Schwartz, Woods & Miller.

Represented (engineering): Jules Cohen & Associates, P.C.

Personnel:

Beth Courtney, President & Chief Executive Officer.
James Baum, Chief Operating Officer.
Ed Landry, Production Supervisor.
Don Ballard, Operations Manager.

Public/ETV Stations—Louisiana

Jennifer Howze, Program Director.
 Sharon Beningfield, Promotion Manager.
 Quinn Rainwater, Director, Marketing & Development.
 Coy Simmons, Director of Engineering.
 Lionel Babb, Facility Coordinator.
 Dot Henson, Personnel Officer.
 Jim Faulkner, Business Manager.

KLPB-TV

Lafayette

Ch. 24

Licensee: Louisiana ETV Authority, 7860 Anselmo Lane, Baton Rouge, LA 70810.

Studio: See WLPB-TV, Baton Rouge.

Phone: 504-767-5660.

Technical Facilities: Channel No. 24 (530-536 MHz). Authorized power: 2140-kw max. & 724-kw horizontal visual, 214-kw max. & 72.4-kw horizontal aural. Antenna: 1190-ft. above av. terrain, 1225-ft. above ground, 1230-ft. above sea level.

Latitude	30°	02'	38"
Longitude	92°	22'	14"

Transmitter: 5.8-mi. NW of Kaplan, LA.

News Service: AP.

Ownership: Louisiana ETV Authority. See WLPB-TV, Baton Rouge.

Began Operation: May 13, 1981.

Represented (legal): Schwartz, Woods & Miller.

Personnel: See WLPB-TV, Baton Rouge.

KLTL-TV

Lake Charles

Ch. 18

Licensee: Louisiana ETV Authority, 7860 Anselmo Lane, Baton Rouge, LA 70810.

Studio: See WLPB-TV, Baton Rouge.

Phone: 504-767-5660.

Technical Facilities: Channel No. 18 (494-500 MHz). Authorized power: 1260-kw max. & 1050-kw horizontal visual, 126-kw max. & 105-kw horizontal aural. Antenna: 1030-ft. above av. terrain, 1058-ft. above ground, 1086-ft. above sea level.

Latitude	30°	23'	59"
Longitude	93°	00'	10"

Transmitter: Approx. 5.6-mi. WNW of Fenton.

News Service: AP.

Ownership: Louisiana ETV Authority. See WLPB-TV, Baton Rouge.

Began Operation: May 5, 1981.

Represented (legal): Schwartz, Woods & Miller.

Personnel: See WLPB-TV, Baton Rouge.

KLTM-TV

Monroe

Ch. 13

Licensee: Louisiana ETV Authority, 7860 Anselmo Lane, Baton Rouge, LA 70810.

Studio: See WLPB-TV, Baton Rouge.

Phone: 504-767-5660.

Technical Facilities: Channel No. 13 (210-216 MHz). Authorized power: 316-kw visual, 31.6-kw aural. Antenna: 1777-ft. above av. terrain, 1989-ft. above ground, 2049-ft. above sea level.

Latitude	32°	11'	45"
Longitude	92°	04'	10"

Transmitter: 2.5-mi. N of Riverton, LA.

Ownership: Louisiana ETV Authority. See WLPB-TV, Baton Rouge.

Began Operation: September 8, 1976.

Represented (legal): Schwartz, Woods & Miller.

Personnel: See WLPB-TV, Baton Rouge.

WLAE-TV

New Orleans

Ch. 32

Licensee: Educational Broadcasting Foundation Inc., 2929 S. Carrollton Ave., Orleans, LA 70118-4301.

Studio: 2929 S. Carrollton Ave., New Orleans, LA 70118-4301.

Phone: 504-866-7411. **Fax:** 504-866-5186.

Technical Facilities: Channel No. 32 (578-584 MHz). Authorized power: 245-kw max. & 733-kw horizontal visual, 246-kw max. & 73.3-kw horizontal aural. Antenna: 1020-ft. above av. terrain, 1049-ft. above ground, 1049-ft. above sea level.

Latitude	29°	58'	57"
Longitude	89°	57'	09"

Transmitter: 0.42-mi. W of Paris Rd. & Bayou Bienvenue, New Orleans.

Satellite Earth Stations: Harris, 6.1-meter C-band; Scientific-Atlanta, C-band; Hi receivers.

Ownership: WLAE Educational Broadcasting Foundation Inc. Clarence J. Jupiter, Courtney & Thomas P. Perkins, Principals.

Began Operation: July 8, 1984.

Represented (legal): Holland & Knight.

Represented (engineering): du Treil, Lundin & Rackley.

Personnel:

Douglas Curry, General Manager.

Joslyn Yeager, Program Manager.

Candace Nunez, Promotion Director.

Louise Labadot, Business Manager.

Charles King, Marketing Director.

Sharon Kirkpatrick, Production Manager.

Mark Coudrain, Post Production Manager.

WYES-TV

New Orleans

Ch. 12

Licensee: Greater New Orleans ETV Foundation, Box 24026, New Orleans, LA 70118

Studio: 916 Navarre Ave., New Orleans, LA 70124.

Phone: 504-486-5511. **Fax:** 504-483-8408.

Technical Facilities: Channel No. 12 (204-210 MHz). Authorized power: 316-kw visual, 31.6-kw aural. Antenna: 1010-ft. above av. terrain, 1049-ft. above ground, 1049-ft. above sea level.

Latitude	29°	57'	13.50"
Longitude	89°	56'	58.30"

Transmitter: Paris Rd., near Chalmette, LA.

Multichannel TV Sound: Stereo only.

Satellite Earth Station: Andrew, 11-meter C-band; Omni receivers.

Ownership: Greater New Orleans ETV Foundation. Alan Philipson, Chmn.; R. Bruce Worley, Vice Chmn.; Randall Feldman, Pres. & Gen. Mgr.; Thomas Favrot, Secy; Christian Brown, Treas.

Began Operation: April 1, 1957 on Ch. 8. Switched to Ch. 12, June 1970.

Represented (legal): Schwartz, Woods & Miller
Personnel: See WMEB-TV, Orono.
Technical Facilities: Channel No. 24 (530-536 MHz). Authorized power: 1620-kw visual, & 1120-kw horizontal visual, 162-kw max. & 112-kw horizontal aural. Antenna: 1070-ft. above av. terrain, 1080-ft. above ground, 1330-ft. above sea level.

KLTS-TV
Shreveport
Ch. 24

Licensee: Louisiana ETV Authority, 7860 Anselmo Lane, Baton Rouge, LA 70805.
Studio: See WLPB-TV, Baton Rouge.
Phone: 504-767-5660. **Fax:** 504-767-4277.
E-mail: comments@lpb.gen.la.us
Website: http://www.lpb.gen.la.us

Technical Facilities: Channel No. 24 (530-536 MHz). Authorized power: 1620-kw visual, & 1120-kw horizontal visual, 162-kw max. & 112-kw horizontal aural. Antenna: 1070-ft. above av. terrain, 1080-ft. above ground, 1330-ft. above sea level.

Latitude	32°	40'	41"
Longitude	93°	55'	35"

Transmitter: 2.2-mi. ESE of Mooringsport.

Site Earth Stations: Vertex, 7.1-meter Ku-band.

Service: AP.

Ownership: Louisiana ETV Authority. See WLPB-TV, Baton Rouge.

Began Operation: August 9, 1978.

Represented (legal): Schwartz, Woods & Miller.

Personnel: See WLPB-TV, Baton Rouge.

Maine

WCBB
Augusta-Lewiston-Portland
Ch. 10

Licensee: Maine Public Bcstg. Corp., 1450 Lisbon St., Lewiston, ME 04240.
Studio: 1450 Lisbon St., Lewiston, ME 04240.
Phone: 207-783-9101. **Fax:** 207-783-5193.

Technical Facilities: Channel No. 10 (192-198 MHz). Authorized power: 309-kw visual, 30.9-kw aural. Antenna: Circularly polarized, 1000-ft. above av. terrain, 0-ft. above ground, 1330-ft. above sea level.

Latitude	44°	09'	16"
Longitude	70°	00'	37"

Transmitter: 10-mi. ENE of Lewiston on Danforth Hill.

Channel TV Sound: Stereo and separate audio program.

Site Earth Stations: Collins, 10-meter C-band; Comtech, 5-meter C-band; Drake, Scientific-Atlanta, Standard Communications receivers.

Ownership: Maine Public Broadcasting Corp. See WMEB-TV, Orono.

Began Operation: November 13, 1961.

Represented (legal): Dow, Lohnes & Albertson.

Personnel: See WMEB-TV, Orono.

WMEA-TV
Biddeford
Ch. 26

Licensee: Maine Public Bcstg. Corp., 1450 Lisbon St., Lewiston, ME 04240.

Studio: See WMEB-TV, Orono.

Mailing Address: 1450 Lisbon St., Lewiston, ME 04240.

Phone: 207-783-9101. **Fax:** 207-942-2857.

Technical Facilities: Channel No. 26 (542-548 MHz). Authorized power: 589-kw visual, 117-kw aural. Antenna: 800-ft. above av. terrain, 555-ft. above ground, 1208-ft. above sea level.

Latitude	43°	25'	00"
Longitude	70°	48'	09"

Transmitter: Top of Hope Hill, Sanford, ME.

Ownership: Maine Public Broadcasting Corp. See WMEB-TV, Orono.

Began Operation: March 15, 1975.

Represented (legal): Dow, Lohnes & Albertson.

Represented (engineering): Cohen, Dippell & Everist, P.C.

Personnel: See WMEB-TV, Orono.

WMED-TV
Calais
Ch. 13

Licensee: Maine Public Bcstg. Corp., 1450 Lisbon St., Lewiston, ME 04240.

Studio: See WMEB-TV, Orono.

Phone: 207-941-1010. **Fax:** 207-942-2857.

Technical Facilities: Channel No. 13 (210-216 MHz). Authorized power: 100-kw visual, 10-kw aural. Antenna: 439-ft. above av. terrain, 181-ft. above ground, 662-ft. above sea level.

Latitude	45°	01'	44"
Longitude	67°	19'	24"

Transmitter: Top of Conant Hill, Meddybemps, ME.

Ownership: Maine Public Broadcasting Corp. See WMEB-TV, Orono.

Began Operation: September 23, 1964.

Represented (legal): Dow, Lohnes & Albertson.

Represented (engineering): Cohen, Dippell & Everist, P.C.

Personnel: See WMEB-TV, Orono.

WMEB-TV
Orono
Ch. 12

Licensee: Maine Public Bcstg. Corp., 1450 Lisbon St., Lewiston, ME 04240.

Studio: 65 Texas Ave., Bangor, ME 04401-4398.

Phone: 207-941-1010. **Fax:** 207-942-2857.

Technical Facilities: Channel No. 12 (204-210 MHz). Authorized power: 316-kw visual, 30-kw aural. Antenna: 991-ft. above av. terrain, 318-ft. above ground, 1296-ft. above sea level.

Latitude	44°	45'	36"
Longitude	68°	33'	59"

Transmitter: 10-mi. SE of Orono on Blackcap Mountain, East Eddington.

Public/ETV Stations—Maine

Satellite Earth Station: Collins, 10-meter; Collins, Scientific-Atlanta receivers.

News Service: AP.

Ownership: Maine Public Broadcasting Corp. William R. Cotter, Chmn.; Robert L. Woodbury, Vice Chmn.

Began Operation: October 8, 1963.

Represented (legal): Dow, Lohnes & Albertson.

Represented (engineering): Cohen, Dippell & Everist, P.C.

Personnel:

Robert H. Gardiner, President & General Manager

Bernard Roscetti, Director of Broadcasting.

Gil Maxwell, Director of Engineering.

Russell Peotter, Director of Marketing & Development.

Harry Wiest, Program Manager.

Jennifer Halpern, Promotion Director.

Mary Lou Colbath, Director of Corporate Communications.

Angelo Andrianos, Director of Finance.

Suzanne Torrey, Director of Human Resources.

WMEM-TV

Presque Isle

Ch. 10

Licensee: Maine Public Bcstg. Corp., 1450 Lisbon St., Lewiston, ME 04240.

Studio: See WMEB-TV, Orono.

Phone: 207-941-1010. **Fax:** 207-942-2857.

Technical Facilities: Channel No. 10 (192-198 MHz). Authorized power: 316-kw visual. Antenna: 1089-ft. above av. terrain, 102-ft. above ground, 1709-ft. above sea level.

Latitude	46°	33'	05"
Longitude	67°	48'	37"

Transmitter: Mars Hill, 15-mi. S of Presque Isle.

Ownership: Maine Public Broadcasting Corp. See WMEB-TV, Orono.

Began Operation: February 17, 1964.

Represented (legal): Dow, Lohnes & Albertson.

Represented (engineering): Cohen, Dippell & Everist, P.C.

Personnel: See WMEB-TV, Orono.

Maryland

WMPT

Annapolis

Ch. 22

Licensee: Maryland Public Broadcasting Commission, 11767 Owings Mills Blvd., Owings Mills, MD 21117.

Studio: See WMPB, Baltimore.

Technical Facilities: Channel No. 22 (518-524 MHz). Authorized power: 5000-kw max. & 3890-kw horizontal visual, 389-kw horizontal aural. Antenna: 870-ft. above av. terrain, 852-ft. above ground, 1000-ft. above sea level.

Latitude	39°	00'	36"
Longitude	76°	36'	33"

Transmitter: 1.2-mi. SSW of Crownsville, MD.

Multichannel TV Sound: Stereo and separate audio program.

News Service: AP.

Ownership: Maryland Public Television.

Began Operation: July 16, 1975.

Personnel: See WMPB, Baltimore.

WMPB

Baltimore

Ch. 67

Licensee: Maryland Public Broadcasting Commission, 11767 Owings Mills Owings Mills, MD 21117.

Studio: 11767 Owings Mill Blvd., Owings Mills, MD 21117.

Phone: 410-356-5600. **Fax:** 410-581-4338.

Technical Facilities: Channel No. 67 (788-794 MHz). Authorized power: 100 max. & 646-kw horizontal visual, 118-kw max. & 75.9-kw horizontal aural. Antenna: 820-ft. above av. terrain, 693-ft. above ground, 1349-ft. above sea level.

Latitude	39°	27'	01.00"
Longitude	76°	46'	36.50"

Transmitter: Owings Mills, MD.

Satellite Earth Station: Transmit/receive Collins, 10-meter; Collins, Scientific-Atlanta receivers.

Ownership: Maryland Public Television. David Nevins, Chmn.

Began Operation: October 5, 1969.

Represented (legal): Schwartz, Woods & Miller.

Personnel:

Archie Buffkins, Interim President.

Norm Silverstein, Senior Vice President, Administrative Services.

Bruce T. Herget, Vice President, Engineering.

Tom Bohn, Production Operations.

WFPT

Frederick

Ch. 62

Licensee: Maryland Public Broadcasting Commission, 11767 Owings Mills Blvd., Owings Mills, MD 21117.

Studio: See WMPB, Baltimore.

Phone: 410-356-5600.

Technical Facilities: Channel No. 62 (758-764 MHz). Authorized power: 3366 max. visual. Antenna: 452-ft. above av. terrain, 476-ft. above ground, 905-ft. above sea level.

Latitude	39°	17'	53"
Longitude	77°	20'	35"

Requests CP for change 3162-kw max. visual, 699-ft. above av. terrain, 725-ft. above ground, 1155-ft. above sea level, transmitter to 2123 Dixon Rd., Urban BPET-960624KI.

Transmitter: Gambrill Mountain, Frederick.

Multichannel TV Sound: Stereo only.

Ownership: Maryland Public Television.

Began Operation: July 4, 1987.

Personnel: See WMPB, Baltimore.

WWPB

Hagerstown

Ch. 31

Licensee: Maryland Public Broadcasting Commission, 11767 Owings Mills Blvd., Owings Mills, MD 21117.

See WMPB, Baltimore.

Technical Facilities: Channel No. 31 (572-578 MHz). Authorized power: 1070-kw max. & 479-kw horizontal visual, 51.3-kw horizontal aural. Antenna: 1230-ft. above terrain, 410-ft. above ground, 1850-ft. above sea level.

Latitude	39°	39'	04.00"
Longitude	77°	58'	14.70"

CP for change to 4070-kw max. visual, 1240-ft. above av. terrain, 397-ft. above ground, 1837-ft. above sea level. BPET-940304KE.

Transmitter: Fairview Mountain, 2000-ft. N of Rte. 40, near Clear Spring, MD.

Channel TV Sound: Stereo only.

Ownership: Maryland Public Television.

Began Operation: October 5, 1974.

Personnel: See WMPB, Baltimore.

WGPT
Oakland
Ch. 36

Licensee: Maryland Public Broadcasting Commission, 11767 Owings Mills Blvd., Owings Mills, MD 21117.

See: WMPB, Baltimore.

Technical Facilities: Channel No. 36 (602-608 MHz). Authorized power: 24.9-kw max. visual. Antenna: 716-ft. above av. terrain, 3240-ft. above ground, 3228-ft. above sea level.

Latitude	39°	24'	14"
Longitude	79°	17'	37"

CP for change to 240-kw max. visual, 653-ft. above av. terrain, 184-ft. above ground, 3224-ft. above sea level. BPET-920512KE.

Transmitter: 1-mi. S of Eagle Rock, Deer Park.

Ownership: Maryland Public Television.

Personnel: See WMPB, Baltimore.

WCPB
Salisbury
Ch. 28

Licensee: Maryland Public Broadcasting Commission, 11767 Owings Mills Blvd., Owings Mills, MD 21117.

See: WMPB, Baltimore.

Phone: 410-356-5600. **Fax:** 410-581-4338.

Technical Facilities: Channel No. 28 (554-560 MHz). Authorized power: 786-kw max. & 708-kw horizontal visual, 91-kw max. & 81.3-kw horizontal aural. Antenna: 3-ft. above av. terrain, 551-ft. above ground, 575-ft. above sea level.

Latitude	38°	23'	09.00"
Longitude	75°	35'	32.50"

CP for change to 2179-kw max. visual, 515-ft. above av. terrain, 516-ft. above ground, 545-ft. above sea level, transmitter to 310 Deers Head Blvd. BPET-02226KE.

Transmitter: Deers Head Blvd.

Channel TV Sound: Stereo only.

7 Edition

Ownership: Maryland Public Television.

Began Operation: March 18, 1971.

Personnel: See WMPB, Baltimore.

Massachusetts

WGBH-TV
Boston
Ch. 2

Licensee: WGBH Educational Foundation, 125 Western Ave., Boston, MA 02134.

Studio: 125 Western Ave., Boston, MA 02134.

Phone: 617-492-2777. **Fax:** 617-787-0714.

Technical Facilities: Channel No. 2 (54-60 MHz). Authorized power: 87.1-kw visual, 8.71-kw aural. Antenna: 1040-ft. above av. terrain, 1034-ft. above ground, 1184-ft. above sea level.

Latitude	42°	18'	37"
Longitude	71°	14'	14"

Transmitter: 350 Cedar St., Needham, MA.

Multichannel TV Sound: Stereo and separate audio program.

Satellite Earth Stations: Transmit/receive Collins, 10-meter; Scientific-Atlanta, 7-meter Ku-band; Collins receivers.

FM Affiliate: WGBH, 100-kw, 89.7 MHz (No. 209), 650-ft.

News Services: AP, UPI.

Ownership: WGBH Educational Foundation. John Lowell, Chmn.; Helena R. Cahners, Vice Chmn.; David O. Ives, Vice Chmn. & Chmn. of Exec. Committee.

Began Operation: May 2, 1955.

Represented (legal): Covington & Burling.

Personnel:

- Henry Becton Jr., President & General Manager.
- David Liroff, Vice President & Station Manager.
- Steve Bass, Vice President & Manager, TV Stations.
- Andy Griffiths, Vice President, Treasurer & Chief Financial Officer.
- Jeanne Hopkins, Vice President, Corporate Communications.
- Peter McGhee, Vice President, National Productions.
- Vicky Devlin, Vice President, Development & Marketing.
- David MacCarn, Director of Engineering.
- Dan Everett, Director of Broadcasting.
- Jeanie Angier, National Promotion Director.

WGBX-TV
Boston
Ch. 44

Licensee: WGBH Educational Foundation, 125 Western Ave., Boston, MA 02134.

Studio: See WGBH-TV, Boston.

Phone: 617-492-2777. **Fax:** 617-787-0714.

Technical Facilities: Channel No. 44 (650-656 MHz). Authorized power: 1510-kw max. & 977-kw horizontal visual, 151-kw max. & 97.7-kw horizontal aural. Antenna: 1080-ft. above av. terrain, 1074-ft. above ground, 1224-ft. above sea level.

Latitude	42°	18'	37"
Longitude	71°	14'	14"

Transmitter: 350 Cedar St., Needham, MA.

Multichannel TV Sound: Stereo and separate audio program.

News Services: AP, UPI.

Public/ETV Stations—Massachusetts

Ownership: WGBH Educational Foundation. See WGBH-TV, Boston.

Began Operation: September 25, 1967.

Personnel: See WGBH-TV, Boston.

WGBY-TV

Springfield

Ch. 57

Licensee: WGBH Educational Foundation, 125 Western Ave., Boston, MA 02134.

Studio: 44 Hampden St., Springfield, MA 01103.

Phone: 413-781-2801. **Fax:** 413-731-5093.

Technical Facilities: Channel No. 57 (728-734 MHz): Authorized power: 1200-kw max. & 776-kw horizontal visual, 240-kw max. & 155-kw horizontal aural. Antenna: 1000-ft. above av. terrain, 119-ft. above ground, 1323-ft. above sea level.

Latitude	42°	14'	30"
Longitude	72°	38'	54"

Holds CP for change to 1465-kw max. visual, 1004-ft. above av. terrain, 121-ft. above ground, 1325-ft. above sea level. BMPET-910624KF.

Transmitter: Mount Tom, Holyoke, MA.

Satellite Earth Station: Collins, 10-meter.

Ownership: WGBH Educational Foundation. See WGBH-TV, Boston.

Began Operation: September 26, 1971.

Represented (legal): Covington & Burling.

Personnel:

Deborah Onslow, General Manager.

Beth Curley, Program Manager.

Bill Monks, Administrative Manager.

Roy Scott, Development Manager.

Ray Miller, Chief Engineer.

William Rhoades, Production Manager.

Ellie Johnson, Public Information Director.

Michigan

WCML-TV

Alpena

Ch. 6

Licensee: Central Michigan University, 3965 E. Broomfield Rd., Mount Pleasant, MI 48859.

Studio: See WCMU-TV, Mount Pleasant.

Phone: 517-774-3105. **Fax:** 517-774-4427.

Technical Facilities: Channel No. 6 (82-88 MHz). Authorized power: 100-kw visual, 15.1-kw aural. Antenna: 1470-ft. above av. terrain, 1345-ft. above ground, 2045-ft. above sea level.

Latitude	45°	08'	17"
Longitude	84°	09'	44"

Transmitter: State Rte. 33, 9-mi. N of Atlanta, MI.

FM Affiliate: WCML-FM, 100-kw, 91.7 MHz (No. 219), 1000-ft.

Ownership: Central Michigan University.

Began Operation: November 21, 1975.

A-1328

Represented (legal): Dow, Lohnes & Albertson.

Represented (engineering): John E. X. Browne & Associates, P.C.

Personnel: See WCMU-TV, Mount Pleasant.

WUCX-TV

Bad Axe

Ch. 35

Licensee: Delta College, Delta Rd., University Center, MI 48710.

Studio: Delta Rd., University Center, MI 48710.

Phone: 517-686-9350. **Fax:** 517-686-0155.

Technical Facilities: Channel No. 35 (596-602 MHz). Authorized power: 85.9-max. visual, 8.59-kw max. aural. Antenna: 510-ft. above av. terrain, 489-ft. above ground, 1280-ft. above sea level.

Latitude	43°	41'	26"
Longitude	82°	56'	29"

Transmitter: 5180 Hwy. M-19, Ubyl.

Satellite Earth Station: Andrew, 10-meter C-band; Standard Communications receivers.

Ownership: Delta College. Peter D. Boyse, Pres.

Began Operation: December 31, 1986.

Represented (legal): Cohn & Marks.

Represented (engineering): E. Harold Munn Jr. & Associates Inc.

Personnel:

Jerold Gruebel, Executive Director, Communication Technology.

Harold Conley, Chief Engineer.

Tom Haskell, Program Director.

Tom Caylor, Promotion Coordinator.

WCMV

Cadillac

Ch. 27

Licensee: Central Michigan University, 3965 E. Broomfield Rd., Mount Pleasant, MI 48859.

Studio: See WCMU-TV, Mount Pleasant.

Phone: 517-774-3105. **Fax:** 517-774-4427.

Technical Facilities: Channel No. 27 (548-554 MHz). Authorized power: 274.2-kw max. visual, 27.42-kw max. aural. Antenna: 587-ft. above av. terrain, 303-ft. above ground, 2005-ft. above sea level.

Latitude	44°	08'	22"
Longitude	85°	20'	28"

Transmitter: 3.3-mi. N of Dighton on right side of road.

Satellite Earth Stations: AFC, 3.7-meter C-band; Andrew, 10-meter C-band; Collins Rockwell, Scientific-Atlanta receivers.

Ownership: Central Michigan University.

Began Operation: September 7, 1984.

Represented (legal): Dow, Lohnes & Albertson.

Personnel: See WCMU-TV, Mount Pleasant.

WTVS

Detroit

Ch. 56

Licensee: Detroit Educational TV Foundation Inc., 7441 2nd Blvd., Detroit, MI 48202.

Studio: 7441 2nd Blvd., Detroit, MI 48202.

Phone: 313-873-7200. **Fax:** 313-876-8118. **E-mail:** wtv@wtvs.pbs.org

Site: <http://www.wtvs.org>

Technical Facilities: Channel No. 56 (722-728 MHz). Authorized power: 1550-kw max. visual, 155-kw max. aural. Antenna: 959-ft. above av. terrain, 1053-ft. above ground, 1751-ft. above sea level.

Latitude	42°	29'	01"
Longitude	83°	18'	44"

Requests CP for change to 5000-kw max. visual, 959-ft. above av. terrain, 1021-ft. above ground, 1719-ft. above sea level. BPCT-960205KF.

Transmitter: W. Eleven Mile Rd., Southfield, MI.

Channel TV Sound: Stereo and separate audio program.

Satellite Earth Stations: Transmit/receive Andrew, 10-meter C-band; Andrew, 5.6-meter Ku-band; Andrew, 9.3-meter C-band; Andrew, Collins, Scientific-Atlanta receivers.

Ownership: Detroit Educational Television Foundation.

Began Operation: October 3, 1955.

Represented (legal): Schwartz, Woods & Miller.

Represented (engineering): John F. X. Browne & Associates, P.C.

Personnel:

- John Antoniotti**, President & General Manager.
- John Alpert**, Senior Vice President & Station Manager.
- John B. Scott**, Vice President, Special Projects.
- John Scott**, Vice President, Programming & Government Relations.
- John Bliss**, Vice President, Station Development.
- John Brine Anderson**, Vice President, Marketing & Project Development.
- John Devereaux**, Vice President, Communications & Design.
- John Hejzmanek**, Vice President, Engineering & Technology.
- John Ewing**, Vice President, Finance & Human Resources.
- John Nelson**, Director, Production & Station Enterprises.
- Johnida Boone Shackelford**, Art Director.
- John Rainor**, Director of Corporate & Legal Affairs.
- John Rossbach**, Director of Education & Community Outreach.

WKAR-TV

East Lansing

Ch. 23

Licensee: Board of Trustees, Michigan State University, East Lansing, MI 48824.

Address: Communication Arts Bldg., Michigan State University, East Lansing, MI 48824-1212.

Phone: 517-355-2300. **Fax:** 517-353-7124. **Web Site:** <http://www.wkar.msu.edu>

Technical Facilities: Channel No. 23 (524-530 MHz). Authorized power: 1238-kw max. & 1100-kw horizontal visual, 247.5-kw max. & 219-kw horizontal aural. Antenna: 975-ft. above av. terrain, 1034-ft. above ground, 1885-ft. above sea level.

Latitude	42°	42'	08"
Longitude	84°	24'	51"

Transmitter: Dobie Rd., Okemos.

Satellite Earth Stations: Transmit/receive Scientific-Atlanta, 7-meter Ku-band; Col-10-meter C-band; ChannelMaster, Collins, Miralite receivers.

Transmitter: WKAR, 10-kw, 870 kHz.

Transmitter: WKAR-FM, 89-kw, 90.5 MHz (No. 213), 930-ft.

Services: AP, NPR.

Ownership: Board of Trustees, Michigan State University.

Began Operation: January 15, 1954. Initially broadcast on Ch. 60. On March 15, 1959 moved to Ch. 10 sharing time with commercial WLX-TV. Began operation on September 23, 1972.

Represented (legal): Schwartz, Woods & Miller.

Personnel:

- John K. Meuche**, Director of Broadcasting.
- John Croope**, Promotion Director.
- John Gilleo**, Business Manager.

7 Edition

Jayne Marsh, Marketing Director.
Doug Schrems, Production Manager.
Gary Blievernicht, Chief Engineer.
Mary Jane Wilson, Program Director.

WFUM

Flint

Ch. 28

Licensee: Regents of The University of Michigan, Administration Bldg., University of Michigan, Flint, MI 48109.

Studio: 1321 E. Court St., Flint, MI 48503.

Phone: 313-762-3028. **Fax:** 313-233-6017.

Technical Facilities: Channel No. 28 (554-560 MHz). Authorized power: 2432-kw max. & 776-kw horizontal visual, 368-kw max. & 117-kw horizontal aural. Antenna: 870-ft. above av. terrain, 929-ft. above ground, 1849-ft. above sea level.

Latitude	42°	53'	57"
Longitude	83°	27'	42"

Requests CP for change to 5000-kw max. visual, 869-ft. above av. terrain, 896-ft. above ground, 1816-ft. above sea level. BPET-960723KE.

Transmitter: Kipp Rd., near Goodrich.

Multichannel TV Sound: Stereo and separate audio program.

Satellite Earth Stations: Andrew, 10-meter C-band; Vertex, 6.1-meter Ku-band; Standard Communications receivers.

Ownership: Regents of the University of Michigan.

Began Operation: August 23, 1980.

Represented (legal): Dow, Lohnes & Albertson.

Represented (engineering): John F. X. Browne & Associates, P.C.

Personnel:

- Gordon Lawrence**, Director of Broadcasting.
- James Gaver**, Station Manager & Program Director.
- Karen Rubenstein**, Local Sales Manager.
- Raymond Miller**, Production & Operations Manager.
- Alice Garrison**, Promotion Director.
- Judy Bloodworth**, Marketing Director.
- Wayne Henderson**, Chief Engineer.
- Carolyn Meldrum**, Development Director.
- Diane Parker**, Business Manager.

WGVU-TV

Grand Rapids

Ch. 35

Licensee: Grand Valley State University, 301 W. Fulton St., Grand Rapids, MI 49504-6492.

Studio: 301 W. Fulton St., Grand Rapids, MI 49504-6492.

Phones: 616-771-6666; 800-442-2771. **Fax:** 616-771-6625.

E-mail: wgvu@gvsu.edu

Technical Facilities: Channel No. 35 (596-602 MHz). Authorized power: 1320-kw max. visual, 132-kw aural. Antenna: 860-ft. above av. terrain, 827-ft. above ground, 1517-ft. above sea level.

Latitude	42°	57'	35"
Longitude	85°	53'	45"

Transmitter: Pierce Rd. at 48th Ave., Allendale.

Multichannel TV Sound: Stereo only.

Satellite Earth Station: Andrew, 10-meter; Collins, Scientific-Atlanta receivers.

AM Affiliate: WGVU, 1480 KHz.

FM Affiliate: WGVU-FM, 88.5 MHz.

Public/ETV Stations—Michigan

Ownership: Grand Valley State University.

Began Operation: December 17, 1972.

Represented (legal): Cohn & Marks.

Personnel:

Michael T. Walenta, General Manager.

Charles Furman, Assistant General Manager.

Carrie Corbin, Program Director.

Gary Kesler, Promotion Director.

Bob Lumbert, Director of Engineering.

Steve Chrypinski, Underwriting Manager.

WGVK

Kalamazoo

Ch. 52

Licensee: Grand Valley State University, 301 W. Fulton St., Grand Rapids, MI 49504-6492.

Studio: See WGUV, Grand Rapids.

Phones: 616-771-6666; 800-442-2771. **Fax:** 616-771-6625.

E-mail: wgvu@gvsu.edu

Technical Facilities: Channel No. 52 (698-704 MHz). Authorized power: 44.7-kw max. visual, 4.47-kw aural. Antenna: 410-ft. above av. terrain, 299-ft. above ground, 1279-ft. above sea level.

Latitude	42°	18'	24"
Longitude	85°	39'	26"

Transmitter: NW of Drake Rd. & Michigan Rte. 43, near Westwood.

Ownership: Grand Valley State University.

Began Operation: October 1, 1984.

Personnel: See WGUV-TV, Grand Rapids, MI.

WCMW

Manistee

Ch. 21

Licensee: Central Michigan University, 3965 E. Broomfield Rd., Mount Pleasant, MI 48859.

Studio: See WCMU-TV, Mount Pleasant.

Phone: 517-774-3105. **Fax:** 517-774-4427.

Technical Facilities: Channel No. 21 (512-518 MHz). Authorized power: 224.4-kw max. visual, 22.44-kw max. aural. Antenna: 340-ft. above av. terrain, 298-ft. above ground, 1018-ft. above sea level.

Latitude	44°	03'	57"
Longitude	86°	19'	58"

Transmitter: 3-mi. W of Rte. 31, 12.5-mi. S of Manistee.

Satellite Earth Stations: AFC, 3.7-meter C-band; Andrew, 10-meter C-band; Collins, Rockwell, Scientific-Atlanta receivers.

Ownership: Central Michigan University.

Began Operation: September 7, 1984.

Represented (legal): Dow, Lohnes & Albertson.

Personnel: See WCMU-TV, Mount Pleasant.

WNMU-TV

Marquette

Ch. 13

Licensee: Board of Control of Northern Michigan U., Marquette, MI 49855.

Studio: Learning Resources Bldg., Northern Michigan University, Marquette, MI 49855.

Phone: 906-227-1300. **Fax:** 906-227-2905.

E-mail: btturner@nmu.edu

Technical Facilities: Channel No. 13 (210-216 MHz). Authorized power: 1.4-kw visual, 63.1-kw aural. Antenna: 1090-ft. above av. terrain, 1101-ft. above ground, 2601-ft. above sea level.

Latitude	46°	21'	09"
Longitude	87°	51'	32"

Transmitter: 6.7-mi. from Republic, MI.

Satellite Earth Stations: Rockwell, 7.6-meter C-band; Vertex, 6.1-meter Ku-band; Omni, Rockwell receivers.

FM Affiliate: WNMU-FM, 100-kw, 90.1 MHz (No. 211), 1000-ft.

News Service: UPI.

Ownership: Northern Michigan University. Ellen Schreuder, Chmn.

Began Operation: December 28, 1972.

Represented (legal): Cohn & Marks.

Personnel:

Scott K. Seaman, General Manager & Director of Learning Resources.

Bruce S. Turner, Station Manager.

Eric Smith, Production & Operations Manager.

Earl J. Littich, Chief Engineer.

Jackie Calcaterra, Producer & Director.

Mike Settles, Producer & Director.

WCMU-TV

Mount Pleasant

Ch. 14

Licensee: Central Michigan University, 3965 E. Broomfield Rd., Mount Pleasant, MI 48859.

Studio: 3965 E. Broomfield Rd., Mount Pleasant, MI 48859.

Phone: 517-774-3105. **Fax:** 517-774-4427.

Technical Facilities: Channel No. 14 (470-476 MHz). Authorized power: 200-kw max. & 200-kw horizontal visual, 40-kw horizontal aural. Antenna: 530-ft. above av. terrain, 547-ft. above ground, 1344-ft. above sea level.

Latitude	43°	34'	24"
Longitude	84°	46'	21"

Transmitter: 0.4-mi. W of Blue Grass Rd. & old U.S. Rte. 27.

Satellite Earth Stations: AFC, 3.7-meter C-band; Andrew, 10-meter C-band; Collins, Rockwell, Scientific-Atlanta receivers.

FM Affiliate: WCMU-FM, 100-kw, 89.5 MHz (No. 208), 420-ft.

Ownership: Central Michigan University.

Began Operation: March 29, 1967.

Represented (legal): Dow, Lohnes & Albertson.

Personnel:

William J. Grigaliunas, Director of Public Broadcasting.

Thomas Endres, Assistant to the Director of Public Broadcasting.

Monte Higgins, Station Manager.

Rick Schudiske, Program Director.

Randy Kapenga, Director, Technical Services.

Linda Hyde, Promotion Director.

WUCM-TV

University Center (Bay City)

Ch. 19

Licensee: Delta College, Delta College Rd., University Center, MI 48710.

Studio: Delta College, Delta Rd., University Center, MI 48710.

Phone: 517-686-9000. **Fax:** 517-686-0155.

Public TV Stations—Michigan

Technical Facilities: Channel No. 19 (500-506 MHz). Authorized power: 1290-kw max. visual, 1070-kw horizontal visual, 129-kw max. & 107-kw horizontal aural. Antenna: 460-ft. above av. terrain, 496-ft. above ground, 1101-ft. above sea level.

Latitude	43°	33'	42.70"
Longitude	83°	58'	53.70"

Transmitter: 0.8-mi. NNW of Delta Rd. & Four Mile Rd. Intersection.

Channel TV Sound: Stereo and separate audio program.

Satellite Earth Station: Collins, 10-meter C-band; Rockwell receivers.

Service: PBS.

Ownership: Delta College. Peter D. Boyse, Pres.

Began Operation: October 12, 1964.

Represented (legal): Cohn & Marks.

Represented (engineering): E. Harold Munn Jr. & Associates Inc.

Personnel:

Gold Gruebel, Executive Director, Communication Technology.

Fry T. Iwamasa, Outreach Coordinator.

Thomas E. Haskell, Program Director.

Gold J. Conley, Chief Engineer.

Berry Harrison, Membership Director.

James M. Sverid, Underwriting Coordinator.

Chris Fleming, Traffic Director.

David Wieland, Production Manager.

Minnesota

KWCM-TV

Appleton

Ch. 10

Licensee: West Central Minnesota ETV Co., 25 S. Miles St., Appleton, MN 56208.

Address: 120 W. Schlieman, Appleton, MN 56208.

Phone: 612-289-2622. **Fax:** 612-289-2634.

Technical Facilities: Channel No. 10 (192-198 MHz). Authorized power: 316-kw max. visual, 31.6-kw aural. Antenna: 1200-ft. above av. terrain, 1284-ft. above ground, 134-ft. above sea level.

Latitude	45°	10'	03"
Longitude	96°	00'	02"

Transmitter: 2.8-mi. S of Appleton.

Satellite Earth Station: Andrew, 10-meter; Collins receivers.

Ownership: West Central Minnesota ETV Corp. Tom Connolly, Chmn. & Pres.; Susan Christopher, Chief Financial Officer.

Began Operation: January 21, 1966.

Personnel:

Paul Doll, General Manager.

Andy Pfaff, Station & Public Relations Manager.

Ken Raasch, Director of Engineering.

Becca Walz, Program Director.

Nathan Hegland, Production Manager.

KSMQ-TV

Austin

Ch. 15

Licensee: Independent School District 492, 2000 8th Ave. NW, Austin, MN 55912.

Address: 2000 8th Ave. NW, Austin, MN 55912.

Phone: 507-433-0678. **Fax:** 507-433-0670.

Technical Facilities: Channel No. 15 (476-482 MHz). Authorized power: 1215.24-kw max. visual, 121.8-kw max. aural. Antenna: 380-ft. above av. terrain, 448-ft. above ground, 1649-ft. above sea level.

Latitude	43°	40'	34"
Longitude	93°	00'	09"

Transmitter: 2000 8th Ave. NW.

Satellite Earth Station: Collins, 10-meter; Collins, Harris receivers.

Ownership: Independent School District No. 792.

Began Operation: October 17, 1972.

Represented (legal): Cohn & Marks.

Represented (engineering): Jansky & Bailey.

Personnel:

Barry Baker, Executive Director & General Manager.

Mark Goddard, Television Manager & Director of Programming.

John Wilcox, Director of Broadcast Engineering.

KAWE

Bemidji

Ch. 9

Licensee: Northern Minnesota Public TV Inc., Bemidji State University, Box 9, Bemidji, MN 56601.

Studio: Deputy Hall, Bemidji State U., Bemidji, MN 56601.

Phone: 218-751-3407. **Fax:** 218-751-3142.

Technical Facilities: Channel No. 9 (186-192 MHz). Authorized power: 316-kw max. visual, 30.2-kw aural. Antenna: 1080-ft. above av. terrain, 1078-ft. above ground, 2498-ft. above sea level.

Latitude	47°	42'	03"
Longitude	94°	29'	15"

Transmitter: 2.75-mi. SE of Blackduck.

Multichannel TV Sound: Stereo only.

Satellite Earth Station: Andrew, 6-meter Ku-band; General, Standard Communications receivers.

Ownership: Northern Minnesota Public TV Inc.

Began Operation: June 1, 1980.

Represented (legal): Dow, Lohnes & Albertson.

Represented (engineering): Cohen, Dippell & Everist, P.C.

Personnel:

Emily K. Lahti, General Manager.

Bill Sanford, Director of Engineering.

Mark Brewer, Program Director & Production Manager.

Ron Johnson, Promotion Manager.

KAWB

Brainerd

Ch. 22

Licensee: Northern Minnesota Public Television Inc., RR 2, Box 279D, Pequot Lakes, MN 56472.

Studio: See KAWE, Bemidji, MN.

Phones: 218-746-3134; 218-751-3407. **Fax:** 218-751-3142.

Technical Facilities: Channel No. 22 (518-524 MHz). Authorized power: 221.3-kw max. visual, 22.1-kw max. aural. Antenna: 747-ft. above av. terrain, 650-ft. above ground, 2022-ft. above sea level.

Latitude	46°	25'	21"
Longitude	94°	27'	41"

Transmitter: E of Rte. 1, 6.1-mi. N of Rte. 210, Pilager.

Public/ETV Stations—Minnesota

Multichannel TV Sound: Stereo only.

Satellite Earth Station: Rockwell, 10-meter.

News Service: AP.

Ownership: Northern Minnesota Public TV Inc.

Began Operation: March 1, 1988.

Represented (legal): Dow, Lohnes & Albertson.

Represented (engineering): Cohen, Dippell & Evenst, P.C.

Personnel:

Emily K. Lahti, General Manager.

Alan Johnson, Station Manager.

Deb McGregor-Pfefer, Development Manager.

Mark Brewer, Program Manager.

Ron Johnson, Promotion Director.

Bill Sanford, Chief Engineer.

WDSE-TV

Duluth-Superior, WI

Ch. 8

Licensee: Duluth-Superior Area Educational TV Corp., 1202 E. University Circle, Duluth, MN 55811.

Studio: 1202 E. University Circle, Duluth, MN 55811.

Phone: 218-724-8567.

Technical Facilities: Channel No. 8 (180-186 MHz). Authorized power: 316-kw visual, 31.6-kw aural. Antenna: 954-ft. above av. terrain, 784-ft. above ground, 2049-ft. above sea level.

Latitude	46°	47'	31"
Longitude	92°	07'	21"

Transmitter: 1524 Orange St., Duluth, MN.

Multichannel TV Sound: Stereo only.

Satellite Earth Station: Vertex, 6.1-meter; General Instrument receivers.

Ownership: Duluth-Superior Area ETV Corp.

Began Operation: September 1, 1964.

Personnel:

Allen D. Harmon, President & General Manager.

Ronald F. Anderson, Program & Production Manager.

KTCA-TV

St. Paul-Minneapolis

Ch. 2

Licensee: Twin Cities Public Television Inc., St. Paul, MN 55101.

Studio: 172 E. 4th St., St. Paul, MN 55101.

Phone: 612-222-1717. **Fax:** 612-229-1282.

E-mail: jwillis@ktca.org

Web Site: <http://www.mnonline.org>

Technical Facilities: Channel No. 2 (54-60 MHz). Authorized power: 100-kw visual, 20-kw aural. Antenna: 1313-ft. above av. terrain, 1313-ft. above ground, 2213-ft. above sea level.

Latitude	45°	03'	29.50"
Longitude	93°	07'	27.00"

Transmitter: 540 Gramsie Rd., Shoreview.

Multichannel TV Sound: Stereo and separate audio program.

Satellite Earth Stations: Transmit/receive Vertex, 9-meter C-band; Andrew, 10-meter C-band; Jerrold, 6.1-meter Ku & C-band; Standard Components, 6.1-meter Ku-band; Gardiner, Harris, Scientific-Atlanta, Standard Components receivers.

Ownership: Twin Cities Public Television Inc. James Hale, Chmn.; Dale Olseth, Chmn.; Ellie Crosby, Secy.; Dale Hanson, Treas.

Began Operation: September 3, 1957.

Personnel:

Jack L. Willis, President & Chief Executive Officer.

Kevin Martin, Vice President, Finance & Chief Financial Officer.

Glenn Fisher, Vice President, Development.

Cynthia Browne, Vice President & General Manager.

James Kutzner, Vice President, Operations & Engineering.

Willard Hanley, Vice President, News & Public Affairs.

Gerald Richman, Vice President, National & Cultural Production.

Will Shapira, Manager of Public Relations.

KTCI-TV

St. Paul-Minneapolis

Ch. 17

Licensee: Twin Cities Public Television Inc., St. Paul, MN 55101.

Studio: See KTCA-TV, St. Paul.

Phone: 612-222-1717. **Fax:** 612-229-1282.

Technical Facilities: Channel No. 17 (488-494 MHz). Authorized power: 33 max. visual, 28-kw max. aural. Antenna: 1299-ft. above av. terrain, 1312-ft. above ground, 2211-ft. above sea level.

Latitude	45°	03'	29.50"
Longitude	93°	07'	27.00"

Transmitter: 540 Gramsie Rd., Shoreview.

Ownership: Twin Cities Public Television Inc. See KTCA-TV, St. Paul-Minneapolis.

Began Operation: May 4, 1965.

Personnel:

Elise Macquam-Jahns, Manager.

Sherry Meek, Coordinator/Researcher.

Mississippi

WMAH-TV

Biloxi

Ch. 19

Licensee: Mississippi Authority for ETV.

Studio: See WMPN-TV, Jackson.

Phone: 601-982-6565. **Fax:** 601-982-6311.

Technical Facilities: Channel No. 19 (500-506 MHz). Authorized power: 1611 max. & 631-kw horizontal visual, 138.8-kw max. aural. Antenna: Direction 1568-ft. above av. terrain, 1542-ft. above ground, 1722-ft. above sea level.

Latitude	30°	45'	14"
Longitude	88°	56'	44"

Transmitter: 12-mi. ENE of McHenry.

Ownership: Mississippi Authority for ETV.

Began Operation: January 14, 1972.

Personnel: See WMPN-TV, Jackson.

WMAE-TV

Booneville

Ch. 12

Licensee: Mississippi Authority for ETV.

Studio: See WMPN-TV, Jackson.

Phone: 601-982-6565. Fax: 601-982-6311.

Technical Facilities: Channel No. 12 (204-210 MHz). Authorized power: 44.7-kw visual, 9.83-kw aural. Antenna: Directional, 750-ft. above av. terrain, 578-ft. above ground, 1307-ft. above sea level.

Latitude	34°	40'	00"
Longitude	88°	45'	05"

Transmitter: 10.5-mi. W of Booneville.

Ownership: Mississippi Authority for ETV.

Began Operation: August 11, 1974.

Channel: See WMPN-TV, Jackson.

WMAU-TV

Bude

Ch. 17

Licensee: Mississippi Authority for ETV.

Studio: See WMPN-TV, Jackson.

Phone: 601-982-6565. Fax: 601-982-6311.

Technical Facilities: Channel No. 17 (488-494 MHz). Authorized power: 550-kw visual, 121-kw aural. Antenna: 1120-ft. above av. terrain, 1060-ft. above ground, 116-ft. above sea level.

Latitude	31°	22'	19"
Longitude	90°	45'	05"

Transmitter: Rte. 1, Smithdale.

Ownership: Mississippi Authority for ETV.

Began Operation: January 14, 1972.

Channel: See WMPN-TV, Jackson.

WMAO-TV

Greenwood

Ch. 23

Licensee: Mississippi Authority for ETV.

Studio: See WMPN-TV, Jackson.

Phone: 601-982-6565. Fax: 601-982-6311.

Technical Facilities: Channel No. 23 (524-530 MHz). Authorized power: 537-kw visual, 107-kw aural. Antenna: 1040-ft. above av. terrain, 1062-ft. above ground, 77-ft. above sea level.

Latitude	33°	22'	34.20"
Longitude	90°	32'	31.50"

Transmitter: 3.2-mi. ENE of Inverness.

Ownership: Mississippi Authority for ETV.

Began Operation: September 15, 1972.

Channel: See WMPN-TV, Jackson.

WMPN-TV

Jackson

Ch. 29

Licensee: Mississippi Authority for ETV, Jackson, MS 39215-1101.

Studio: 3825 Ridgewood Rd., Jackson, MS 39211.

Billing Address: 3825 Ridgewood Rd., Jackson, MS 39211.

Phone: 601-982-6565. Fax: 601-982-6311.

Technical Facilities: Channel No. 29 (560-566 MHz). Authorized power: 922.9-kw max. & 307-kw horizontal visual, 92-kw max. & 30.7-kw horizontal aural. Antenna: 1962-ft. above av. terrain, 1850-ft. above ground, 2270-ft. above sea level.

Latitude	32°	12'	46"
Longitude	90°	22'	54"

Transmitter: 4-mi. SW of Raymond.

Satellite Earth Stations: Andrew, 10-meter C-band; Comtech, 3.8-meter C-band; Standard Communications receivers.

Ownership: Mississippi Authority for ETV.

Began Operation: February 1, 1970.

Represented (legal): Schwartz, Woods & Miller.

Represented (engineering): Kessler & Gehman Associates Inc.

Personnel:

Larry D. Miller, Executive Director.

J. Judin, Production Manager.

Herbert M. Jolly, Director of Engineering.

Claudine McGee, Program Director.

Maggie Gibson, Director of Business Services.

WMAW-TV

Meridian

Ch. 14

Licensee: Mississippi Authority for ETV.

Studio: See WMPN-TV, Jackson.

Phone: 601-982-6565. Fax: 601-982-6311.

Technical Facilities: Channel No. 14 (470-476 MHz). Authorized power: 550-kw visual, 121-kw aural. Antenna: 1210-ft. above av. terrain, 1068-ft. above ground, 1698-ft. above sea level.

Latitude	32°	08'	18"
Longitude	89°	05'	36"

Transmitter: 5.5-mi. W of Rose Hill.

Satellite Earth Station: Andrew, 10-meter C-band; Collins, Scientific-Atlanta receivers.

Ownership: Mississippi Authority for ETV.

Began Operation: January 14, 1972.

Personnel: See WMPN-TV, Jackson.

WMAB-TV

Mississippi State

Ch. 2

Licensee: Mississippi Authority for ETV.

Studio: See WMPN-TV, Jackson.

Phone: 601-982-6565. Fax: 601-982-6311.

Technical Facilities: Channel No. 2 (54-60 MHz). Authorized power: 100-kw visual, 22-kw aural. Antenna: 1250-ft. above av. terrain, 1091-ft. above ground, 1769-ft. above sea level.

Latitude	33°	21'	07"
Longitude	89°	08'	56"

Transmitter: 2.75-mi. NNE of Ackerman, MS.

Ownership: Mississippi Authority for ETV.

Public/ETV Stations—Mississippi

Began Operation: July 4, 1971.

Personnel: See WMPN-TV, Jackson.

WMAV-TV

Oxford

Ch. 18

Licensee: Mississippi Authority for ETV.

Studio: See WMPN-TV, Jackson.

Phone: 601-982-6565. **Fax:** 601-982-6311.

Technical Facilities: Channel No. 18 (494-500 MHz). Authorized power: 1100-kw max. visual. Antenna: 1388-ft. above av. terrain, 1283-ft. above ground, 1745-ft. above sea level.

Latitude	34°	17'	26"
Longitude	89°	42'	24"

Transmitter: 12-mi. WSW of Oxford.

Ownership: Mississippi Authority for ETV.

Began Operation: May 19, 1972.

Personnel: See WMPN-TV, Jackson.

Missouri

KOZJ

Joplin

Ch. 26

Licensee: Ozark Public Telecommunications Inc., 821 N. Washington St., Box 21, Springfield, MO 65802.

Studio: Southern State College, Joplin, MO 64801.

Phone: 417-865-2100.

Technical Facilities: Channel No. 26 (542-548 MHz). Authorized power: 51.3-kw visual, 19.19-kw aural. Antenna: 933-ft. above av. terrain, 850-ft. above ground, 1900-ft. above sea level.

Latitude	37°	04'	36"
Longitude	94°	32'	10"

Holds CP for change to 824.1-kw max. visual, 928-ft. above av. terrain, 846-ft. above ground, 1896-ft. above sea level, transmitter to 1928 W. 13th St. BPET-930108KF.

Requests CP for change 958-ft. above av. terrain, 873-ft. above ground, 1923-ft. above sea level. BPET-950717KF.

Transmitter: KODE-TV transmitter site, Joplin.

Ownership: Ozark Public Telecommunications Inc. Bill Camer, Chmn.

Began Operation: June 1, 1986.

Represented (legal): Dow, Lohnes & Albertson.

Represented (engineering): D. L. Markley & Associates Inc.

Personnel:

Miff Dikeman, Station Manager.

KCPT

Kansas City

Ch. 19

Licensee: Public TV 19 Inc., 125 E. 31st St., Kansas City, MO 64108.

Studio: 125 E. 31st St., Kansas City, MO 64108.

Phone: 816-756-3580. **Fax:** 816-931-2500. **E-mail:** tv19@llkcp.kcpt.org

Web Site: <http://www.kcpt.org>

Technical Facilities: Channel No. 19 (500-506 MHz). Authorized power: 104 max. & 673-kw horizontal visual, 104.2-kw max. & 67.3-kw horizontal. Antenna: 1165-ft. above av. terrain, 1222-ft. above ground, 2049-ft. above sea level.

Latitude	39°	04'	59"
Longitude	94°	28'	49"

Holds CP for change to 1137.6-kw max. visual. BPET-860813KE.

Transmitter: 2100 Stark St., Kansas City.

Satellite Earth Station: Collins, 10-meter.

Ownership: Public TV 19 Inc.

Began Operation: March 22, 1961.

Represented (legal): Cohn & Marks.

Personnel:

William T. Reed, President & Chief Executive Officer.

David Welsh, Vice President, Broadcasting.

John Long, Vice President, Engineering.

Michael Connet, Vice President, Education.

Warren Mans, Vice President, Development.

Cynthia Smith, Vice President, Corporate Communications.

Diana Mansell, Director, Financing.

Chipp Tate, Production Manager.

KMOS-TV

Sedalia-Warrensburg

Ch. 6

Licensee: Central Missouri State University, Warrensburg, MO 64093.

Studio: Wood Bldg., CMSU Campus, Warrensburg, MO 64093.

Phone: 816-543-4155. **Fax:** 816-543-8863.

Technical Facilities: Channel No. 6 (82-88 MHz). Authorized power: 100-kw max. 97.7-kw horizontal visual, 22-kw aural. Antenna: 770-ft. above av. terrain, 797-ft. above ground, 1627-ft. above sea level.

Latitude	38°	44'	47"
Longitude	93°	16'	30"

Transmitter: 2.4-mi. NW of Sedalia.

Multichannel TV Sound: Stereo only.

Satellite Earth Station: Collins, 10-meter; Collins receivers.

FM Affiliate: KCMW-FM, 100-kw, 90.9 MHz (No. 215), 410-ft.

Ownership: Central Missouri State U. Board of Regents.

Began Operation: July 8, 1954. Originally operated as commercial station. Sale to Jefferson Television Co. (KRCG, Jefferson City) approved by FCC July 26, 1961. Sale to Cook Paint & Varnish Co. by Milton J. Hinlein and associates approved by FCC December 23, 1958 (*Television Digest*, Vol. 14:50). For sale to Mid-America TV by Jefferson Television, see KRCG, Jefferson City, MO. Sale to present owner approved by FCC June 28, 1978.

Represented (legal): Fisher Wayland Cooper Leader & Zaragoza L.L.P.

Represented (engineering): D. L. Markley & Associates Inc.

Personnel:

Donald W. Peterson, Director of Broadcasting Services.

Janelle Sellman, Business Manager.

Michael O'Keefe, Program Services Manager.

Dan Davis, Chief Engineer.

Roy Millen, Producer.

Fred Hunt, Operations Coordinator.

Mark A. Pearce, Underwriting Coordinator.

Twylia Lozano, Public Information & Traffic.

KOZK
Springfield
 Ch. 21

Licensee: Ozark Public Television, Box 21, Springfield, MO 65801.

Address: 821 N. Washington St., Springfield, MO 65802.

Phone: 417-865-2100.

Technical Facilities: Channel No. 21 (512-518 MHz). Authorized power: 1410-kw visual, & 537-kw horizontal visual, 141-kw max. & 53.7-kw horizontal aural. Antenna: 100-ft. above av. terrain, 1665-ft. above ground, 3574-ft. above sea level.

Latitude	37°	13'	08"
Longitude	92°	56'	56"

Transmitter: State Hwy. FF, near Fordland.

Site Earth Station: Collins, 10-meter.

Ownership: Ozark Public Telecommunications Inc. Bill Camer, Chmn.

Began Operation: January 20, 1975.

Represented (legal): Dow, Lohnes & Albertson.

Personnel:

George Freeman, President & General Manager.

William Ellis, Director of Engineering.

Ken Weatherly, Program Director.

KETC
St. Louis
 Ch. 9

Licensee: St. Louis Regional Educational & Public TV Commission, 6996 Millbrook Blvd., St. Louis, MO 63130.

Address: 6996 Millbrook Blvd., St. Louis, MO 63130.

Phone: 314-725-2460. Fax: 314-726-0677.

Technical Facilities: Channel No. 9 (186-192 MHz). Authorized power: 295-kw visual, 29.5-kw aural. Antenna: 1078-ft. above av. terrain, 1073-ft. above ground, 148-ft. above sea level.

Latitude	38°	28'	56"
Longitude	90°	23'	53"

Transmitter: Hageman & Butler Hill Rd.

Multichannel TV Sound: Stereo only.

Site Earth Station: Collins, 10-meter; Collins receivers.

Ownership: St. Louis Regional Educational & Public TV Commission. Milton Wilkins, Chmn.; Stephen Loeb, Vice Chmn.; Sally Johnston, Secy.; Michael Scharf, Treas.

Began Operation: September 20, 1954.

Represented (legal): Dow, Lohnes & Albertson.

Personnel:

Michael Hardgrove, President & Chief Executive Officer.

David Garcia, Executive Vice President & Chief Operating Officer.

Thomas Jackson, Senior Vice President, Development.

William R. Matta, Vice President, Administration & Chief Financial Officer.

Montana

KUSM
Bozeman
 Ch. 9

Licensee: Montana State University, President's Office, Bozeman, MT 59717.

Address: Visual Communications Bldg., Montana State University, Bozeman, MT 59717.

Phone: 406-994-3437. Fax: 406-994-2893.

Technical Facilities: Channel No. 9 (186-192 MHz). Authorized power: 3.3-kw visual, 0.34-kw aural. Antenna: 340-ft. above av. terrain, 141-ft. above ground, 5009-ft. above sea level.

Latitude	45°	40'	00"
Longitude	111°	03'	10"

Transmitter: Hedges Hall South, MSU campus.

Satellite Earth Station: Transmit/receive Satcom Technologies, 5-meter Ku-band; M/A-Com, Scientific-Atlanta receivers.

Ownership: Montana State University.

Began Operation: October 1, 1984.

Personnel:

Jack Hyyppa, Station Manager.

Ronn Guestson, Program Director.

Joe Pastori, Promotion Director.

Ardyce Jaffe, Business Manager.

Dean Lawver, Chief Engineer.

Nebraska

KTNE-TV
Alliance
 Ch. 13

(Satellite of separately-owned KUON-TV, Lincoln, NE)

Licensee: Nebraska Educational Telecommunications Commission.

Studio: See KUON-TV, Lincoln.

Phones: 402-472-3611; 308-262-1138. Fax: 402-472-1785.

E-mail: net@unlinfo.unl.edu

Technical Facilities: Channel No. 13 (210-216 MHz). Authorized power: 316-kw visual, 31.6-kw aural. Antenna: 1542-ft. above av. terrain, 1499-ft. above ground, 5749-ft. above sea level.

Latitude	41°	50'	24"
Longitude	103°	03'	18"

Transmitter: 4.5-mi. ESE of Angora, NE.

Multichannel TV Sound: Stereo and separate audio program.

Satellite Earth Station: Vertex, 7.2-meter C-band; General Instrument, Standard Components receivers.

FM Affiliate: KTNE-FM 91.1 MHz.

Ownership: Nebraska Educational Telecommunications Commission. See KYNE-TV, Omaha.

Began Operation: September 7, 1966.

Represented (sales): Public Broadcast Marketing Inc.

Represented (legal): Dow, Lohnes & Albertson.

Personnel:

Rod Bates, General Manager.

William Clark, Transmitter Supervisor.

William R. Ramsay, Chief Engineer.

Don Gill, Development Director.

Sue Gildersleeve, Business Manager.

KMNE-TV

Bassett

Ch. 7

(Satellite of separately-owned KUON-TV, Lincoln, NE)

Licensee: Nebraska Educational Telecommunications Commission.

Studio: See KUON-TV, Lincoln.

Phone: 402-684-3850. **Fax:** 402-472-1785.

Technical Facilities: Channel No. 7 (174-180 MHz). Authorized power: 316-kw visual, 31.6-kw aural. Antenna: 1487-ft. above av. terrain, 1474-ft. above ground, 4000-ft. above sea level.

Latitude	42°	20'	04.70"
Longitude	99°	29'	01.10"

Transmitter: 17-mi. S & 2-mi. E of Bassett.

FM Affiliate: KMNE-FM, 90.3 MHz.

Ownership: Nebraska Educational Telecommunications Commission. See KYNE-TV, Omaha.

Began Operation: September 1, 1967.

Represented (legal): Dow, Lohnes & Albertson.

Personnel:

Richard Nelson, Transmitter Supervisor.

KHNE-TV

Hastings

Ch. 29

(Satellite of separately-owned KUON-TV, Lincoln, NE)

Licensee: Nebraska Educational Telecommunications Commission.

Studio: See KUON-TV, Lincoln.

Phone: 402-694-3970. **Fax:** 402-472-1785.

Technical Facilities: Channel No. 29 (560-566 MHz). Authorized power: 1568-kw visual, 156.8-kw aural. Antenna: 1216-ft. above av. terrain, 1238-ft. above ground, 3049-ft. above sea level.

Latitude	40°	46'	16.50"
Longitude	98°	05'	21.90"

Transmitter: 3.5-mi. E of Giltner, NE.

Multichannel TV Sound: Stereo and separate audio program.

Satellite Earth Station: Vertex, 7.2-meter C-band; Standard Electronics receivers.

FM Affiliate: KHNE-FM 89.1 MHz.

Ownership: Nebraska Educational Telecommunications Commission. See KYNE-TV, Omaha.

Began Operation: November 18, 1968.

Personnel:

William Strong, Transmitter Supervisor.

KLNE-TV

Lexington

Ch. 3

(Satellite of separately-owned KUON-TV, Lincoln, NE)

Licensee: Nebraska Educational Telecommunications Commission.

Studio: See KUON-TV, Lincoln

Phones: 308-337-2311; 402-472-3611. **Fax:** 402-472-1785.

Technical Facilities: Channel No. 3 (60-66 MHz). Authorized power: 100-kw 10-kw aural. Antenna: 1062-ft. above av. terrain, 1065-ft. above ground, 3000-ft. above sea level.

Latitude	40°	23'	05"
Longitude	99°	27'	30"

Transmitter: 6-mi. SW of Holdrege, NE on U.S. Rte. 6.

Multichannel TV Sound: Stereo and separate audio program.

Satellite Earth Station: Vertex, 7.2-meter C-band; Standard Electronics receiver.

FM Affiliate: KLNE-FM, 88.7 MHz.

Ownership: Nebraska Educational Telecommunications Commission. See KYNE-TV, Omaha.

Began Operation: September 6, 1965.

Personnel:

Robert Sander, Transmitter Supervisor.

KUON-TV

Lincoln

Ch. 12

Licensee: University of Nebraska, Box 83111, Lincoln, NE 68501.

Studio: 1800 N. 33rd, Lincoln, NE 68503.

Phone: 402-472-3611. **Fax:** 402-472-1785.

Technical Facilities: Channel No. 12 (204-210 MHz). Authorized power: 316-kw visual, 31.6-kw aural. Antenna: 825-ft. above av. terrain, 874-ft. above ground, 2049-ft. above sea level.

Latitude	41°	08'	18.10"
Longitude	96°	27'	19.20"

Transmitter: 1.25-mi. W, 3-mi. N of Memphis, NE.

Satellite Earth Stations: Transmit/receive; Andrew, 5.6-meter Ku-band; Atlanta, 10-meter C-band; Vertex, 8.1-meter Ku-band; Vertex, 10-meter C-band; Scientific Atlanta, Standard Components receivers.

FM Affiliate: KUCV, 18.5-kw, 90.9 MHz.

Ownership: University of Nebraska. KUON-TV is repeated by the separately-owned stations licensed to the Nebraska Educational Telecommunications Commission.

Began Operation: November 1, 1954.

Represented (legal): Dow, Lohnes & Albertson; Cline, Williams, Wright & Johnson (Lincoln).

Personnel:

Jack G. McBride, Network General Manager.

Ron Hull, Associate General Manager.

Lee Rockwell, Assistant General Manager, Educational Telecommunications.

Steve Lenzen, National Sales Manager.

William R. Ramsay, Director, Engineering & Technical Services.

Bill Ganzel, News Director.

Gene Bunge, Program Director.

Lamoine Cacek, Videotape Librarian.

Verle Finke, Production & Operations Manager.

Kathryn Stephens, Promotion Director.

Don Gill, Development Director.

Paul Sautter, Transmitter Supervisor.

Lisa Good, Underwriting Manager.

KRNE-TV

Merriman

Ch. 12

(Satellite of separately-owned KUON-TV, Lincoln, NE)

Licensee: Nebraska Educational Telecommunications Commission.

Studio: See KUON-TV, Lincoln.

Phone: 308-684-3300.

Technical Facilities: Channel No. 12 (204-210 MHz). Authorized power: 316-kw visual, 31.6-kw aural. Antenna: 1066-ft. above av. terrain, 1029-ft. above ground, 57-ft. above sea level.

Latitude	42°	40'	37.90"
Longitude	101°	42'	35.50"

Transmitter: 17-mi. S of Memman.

Multichannel TV Sound: Stereo and separate audio program.

Affiliate: KRNE-FM 91.5 MHz.

Ownership: Nebraska Educational Telecommunications Commission. See KYNE-TV, Omaha.

Began Operation: December 9, 1968.

Personnel:
Richard Byram, Transmitter Supervisor.

KXNE-TV

Norfolk

Ch. 19

(Satellite of separately-owned KUON-TV, Lincoln, NE)

Licensee: Nebraska Educational Telecommunications Commission.

Radio: See KUON-TV, Lincoln.

Phone: 402-585-4537. **Fax:** 402-472-1785.

Technical Facilities: Channel No. 19 (500-506 MHz). Authorized power: 1700-kw max. visual, 170-kw max. aural. Antenna: 1142-ft. above av. terrain, 1053-ft. above ground, 2835-ft. above sea level.

Latitude	42°	14'	15"
Longitude	97°	16'	41"

Transmitter: Hwy. 98, 5-mi. SW of Carroll.

Multichannel TV Sound: Stereo and separate audio program.

Satellite Earth Station: Vertex, 7.2-meter C-band; Standard Components receivers.

Affiliate: KXNE-FM 89.3 MHz.

Ownership: Nebraska Educational Telecommunications Commission. See KYNE-TV, Omaha.

Began Operation: November 10, 1967.

Personnel:
Tom Guillian, Transmitter Supervisor.

KPNE-TV

North Platte

Ch. 9

(Satellite of separately-owned KUON-TV, Lincoln)

Licensee: Nebraska Educational Telecommunications Commission.

Radio: See KUON-TV, Lincoln.

Phone: 308-386-4415.

Technical Facilities: Channel No. 9 (186-192 MHz). Authorized power: 316-kw visual, 31.6-kw aural. Antenna: 1020-ft. above av. terrain, 1006-ft. above ground, 1216-ft. above sea level.

Latitude	41°	01'	21"
Longitude	101°	09'	13"

Transmitter: Rte. 25, 11-mi. S of Sutherland, NE.

Satellite Earth Station: Vertex, 7.2-meter C-band; Standard Components receivers.

Affiliate: KPNE-FM 91.7 MHz.

Ownership: Nebraska Educational Telecommunications Commission. See KYNE-TV, Omaha.

Began Operation: September 12, 1966.

Personnel:
Robert Olson, Transmitter Supervisor.

KYNE-TV

Omaha

Ch. 26

Licensee: Nebraska Educational Telecommunications Commission.

Studio: U. of Nebraska at Omaha campus, Omaha.

Phones: 402-554-2516; 402-472-3611.

Technical Facilities: Channel No. 26 (542-548 MHz). Authorized power: 520.36-kw visual, 52.04-kw aural. Antenna: Circularly polarized, 425-ft. above av. terrain, 395-ft. above ground, 1546-ft. above sea level.

Latitude	41°	15'	28"
Longitude	96°	00'	32"

Transmitter: U. of Nebraska at Omaha campus.

Ownership: Nebraska Educational Telecommunications Commission. Dr. Vance Rogers, Chmn.; Jack McBride, Secy.-Treas.

Began Operation: October 19, 1965.

Personnel:
Howard Lowe, General Manager.
Barry Anderson, Development Director.
Larry Hanson, Transmitter Supervisor.

Nevada

KLVX

Las Vegas

Ch. 10

Licensee: Clark County School District, 2832 E. Flamingo Rd., Las Vegas, NV 89121.

Studio: 4210 Channel 10 Dr., Las Vegas, NV 89119.

Phone: 702-799-1010. **Fax:** 702-799-5586.

Technical Facilities: Channel No. 10 (192-198 MHz). Authorized power: 294-kw visual, 35.5-kw aural. Antenna: 1220-ft. above av. terrain, 176-ft. above ground, 3526-ft. above sea level.

Latitude	36°	00'	28"
Longitude	115°	00'	22"

Transmitter: 2-mi. SW of Henderson, NV.

Multichannel TV Sound: Stereo and separate audio program.

Satellite Earth Stations: Transmit/receive Vertex, 6.1-meter Ku-band; Andrew, 4.5-meter Ku-band.

Ownership: Clark County School District.

Began Operation: March 25, 1968.

Represented (legal): Wiley, Rein & Fielding.

Represented (engineering): Hammett & Edison Inc.

Personnel:
Thomas Axtell, General Manager.
Martin Vodovoz, Chief Television Engineer.
Lee Winston, News & Production Manager.
Patty Thaxton, Program Director.
Gwen Carrington, Promotion Director.
Lisa Sich, Business Manager.

KNPB

Reno

Ch. 5

Licensee: Channel 5 Public Broadcasting Inc., 1670 Virginia St., Reno, NV 89503.

Studio: College of Education Bldg., 1670 Virginia St., Reno, NV 89503.

Public/ETV Stations—Nevada

Phone: 702-784-4555. Fax: 702-784-1438.

Web Site: <http://www.pbs.org>

Technical Facilities: Channel No. 5 (76-82 MHz). Authorized power: 5.02-kw visual, 1-kw aural. Antenna: 465-ft. above av. terrain, 99-ft. above ground, 5506-ft. above sea level.

Latitude	39°	35'	01"
Longitude	119°	47'	52"

Transmitter: E peak of Red Peak, 4-mi. N of Reno Post Office.

Multichannel TV Sound: Stereo and separate audio program.

Satellite Earth Station: Vertex, 4.5-meter Ku-band.

Ownership: Channel 5 Public Broadcasting Inc.

Began Operation: September 29, 1983.

Represented (legal): Schwartz, Woods & Miller.

Personnel:

James R. Pagliarini, President & General Manager.

Tom Werner, Chief Engineer.

Ron Smith, Marketing & Development Director.

Curt Daniels, Production Manager.

Lee Nicholson, Business Manager.

New Hampshire

WENH

Durham

Ch. 11

Licensee: University of New Hampshire, Box 1100, Durham, NH 03824.

Studio: Broadcast Center, Mast Rd., Durham, NH 03824.

Phone: 603-868-1100. **Fax:** 603-868-7552.

Technical Facilities: Channel No. 11 (198-204 MHz). Authorized power: 316-kw visual, 36.1-kw aural. Antenna: 993-ft. above av. terrain, 447-ft. above ground, 1561-ft. above sea level.

Latitude	43°	10'	33"
Longitude	71°	12'	29"

Transmitter: Saddleback Mountain, Deerfield, NH.

Multichannel TV Sound: Stereo and separate audio program.

Satellite Earth Stations: Andrew, 10-meter C-band; Vertex, 6.1-meter Ku-band; Vertex, 8.1-meter; Drake, Scientific-Atlanta, Standard Components receivers.

News Service: AP.

Ownership: University of New Hampshire. Dale F. Nitzschke, Pres.

Began Operation: July 6, 1959.

Represented (legal): Schwartz, Woods & Miller.

Personnel:

Peter Frid, General Manager.

Stephen Baker, Director of Finance.

John Wackman, Senior Producer/Director.

Linda Burroughs, Development Director.

Marc Diessner, Production Manager.

Bob Ross, Director of Engineering.

Mary Ann Waller, Director of Broadcasting.

WEKW-TV

Keene

Ch. 52

Licensee: University of New Hampshire, Box 1100, Durham, NH 03824.

Studio: See WENH, Durham.

Phone: 603-868-1100. **Fax:** 603-868-7552.

Technical Facilities: Channel No. 52 (698-704 MHz). Authorized power: 6.02-kw max. visual, 6.03-kw aural. Antenna: 1080-ft. above av. terrain, 476-ft. above ground, 1993-ft. above sea level.

Latitude	43°	02'	00"
Longitude	72°	22'	04"

Holds CP for change to 94.5-kw max. visual. BPET-890803KE.

Transmitter: Derry Hill, 8-mi. NNW of Keene.

Ownership: University of New Hampshire.

Began Operation: May 21, 1968.

Personnel: See WENH, Durham.

WLED-TV

Littleton

Ch. 49

(Satellite of WENH, Durham, NH)

Licensee: University of New Hampshire, Box 1100, Durham, NH 03824.

Studio: See WENH, Durham.

Phone: 603-868-1100. **Fax:** 603-868-7552.

Technical Facilities: Channel No. 49 (680-686 MHz). Authorized power: 9.4-kw visual, 9.4-kw aural. Antenna: 1285-ft. above av. terrain, 443-ft. above ground, 2426-ft. above sea level.

Latitude	44°	21'	14"
Longitude	71°	44'	23"

Transmitter: 3.8-mi. NE of Littleton-Mann Hill.

Ownership: University of New Hampshire.

Began Operation: February 8, 1968.

Personnel: See WENH, Durham.

New Jersey

WNJS

Camden

Ch. 23

Licensee: New Jersey Public Bcstg. Authority, Front & Stockton Sts., CN 71 Trenton, NJ 08625-0777.

Studio: See WNJT, Trenton.

Phone: 609-777-5000. **Fax:** 609-633-2920.

Technical Facilities: Channel No. 23 (524-530 MHz). Authorized power: 2323-kw max. & 813-kw horizontal visual, 361.4-kw max. & 126-kw horizontal aural. Antenna: 890-ft. above av. terrain, 937-ft. above ground, 1049-ft. above sea level.

Latitude	39°	43'	41"
Longitude	74°	50'	39"

Transmitter: Arrow Lane, N of Chew Rd., Waterford Works, Waterford Twp.

Multichannel TV Sound: Stereo and separate audio program.

Ownership: New Jersey Public Broadcasting Authority.

Operation: October 23, 1972.

Channel: See WNJT, Trenton.

WNJN
Montclair
Ch. 50

Licensee: New Jersey Public Bcstg. Authority.

Channel: See WNJT, Trenton.

Phone: 609-777-5000. **Fax:** 609-633-2920.

Technical Facilities: Channel No. 50 (686-692 MHz). Authorized power: 2094-kw max. visual, 882.9-kw horizontal visual, 314-kw max. & 132.4-kw horizontal aural. Antenna: 803-ft. above av. terrain, 656-ft. above ground, 1049-ft. above sea level.

Latitude	40°	51'	53"
Longitude	74°	12'	03"

Transmitter: Montclair State College, Little Falls.

Channel TV Sound: Stereo and separate audio program.

Ownership: New Jersey Public Broadcasting Authority.

Began Operation: June 2, 1973.

Represented (Sales): Public Broadcast Marketing Inc.

Represented (Legal): Schwartz, Woods & Miller.

Channel: See WNJT, Trenton.

WNJB
New Brunswick
Ch. 58

Licensee: New Jersey Public Bcstg. Authority.

Channel: See WNJT, Trenton.

Phone: 609-777-5000. **Fax:** 609-633-2920.

Technical Facilities: Channel No. 58 (734-740 MHz). Authorized power: 1320-kw max. visual, 198-kw max. aural. Antenna: 726-ft. above av. terrain, 375-ft. above ground, 923-ft. above sea level.

Latitude	40°	37'	17"
Longitude	74°	30'	15"

Transmitter: 7 Geiger Lane, Warren Twp.

Channel TV Sound: Stereo and separate audio program.

Ownership: New Jersey Public Broadcasting Authority.

Began Operation: June 2, 1973.

Channel: See WNJT, Trenton.

WNJT
Trenton
Ch. 52

Licensee: New Jersey Public Bcstg. Authority, Front & Stockton Sts., CN 777, Trenton, NJ 08625-0777.

Studio: Front & Stockton Sts., CN 777, Trenton, NJ 08625-0777.

Address: 50 Park Place, Newark, NJ 07102.

Phone: 609-530-5252. **Fax:** 609-533-2912.

Email: 75453.2155@compuserve.com

Technical Facilities: Channel No. 52 (698-704 MHz). Authorized power: 1950-kw max. visual, 288-kw max. aural. Antenna: 889-ft. above av. terrain, 932-ft. above ground, 1004-ft. above sea level.

Latitude	40°	16'	58"
Longitude	74°	41'	11"

Transmitter: 3260 Brunswick Pike, Rte. 1, Lawrence Twp.

Multichannel TV Sound: Stereo and separate audio program.

Satellite Earth Stations: Andrew, 10-meter G-band; Microdyne, 4.5-meter Ku & C-band; Chapparral, Standard Communications receivers.

News Services: AP, Dow Jones, National Business Wire.

Ownership: New Jersey Public Broadcasting Authority. Joseph Montouro, Chmn.

Began Operation: April 5, 1971.

Represented (Legal): Schwartz, Woods & Miller.

Personnel:

- Elizabeth G. Christopherson**, Executive Director & Chief Executive Officer.
- Debby Kotch**, Vice President of the NJN Foundation.
- William Jobs**, Director, News & Public Affairs.
- Eric Luskin**, Director, Programming.
- Laurence Cocco**, Deputy Director, Educational Technology.
- Larry H. Will**, Director, Engineering.
- Stan Fleming**, Director, Physical Plant & Assets.
- Beatrice Jones**, Equal Opportunity Employment Officer.
- Thomas Jacobsen**, Director of Underwriting.
- Sandra Lanman**, Director of Communications.
- Jerry Rice**, Deputy Director of Finance & Administration.

WFME-TV
West Milford
Ch. 66

Grantee: Family Stations Inc., 289 Mount Pleasant Ave., West Orange, NJ 07052.

Phone: 916-641-8191. **Fax:** 916-641-8238.

Technical Facilities: Channel No. 66 (782-788 MHz). Authorized power: 24-kw max. visual. Antenna: 711-ft. above av. terrain, 135-ft. above ground, 1293-ft. above sea level.

Latitude	41°	07'	14"
Longitude	74°	12'	03"

Requests modification of CP for change to 5000-kw max. visual, 761-ft. above av. terrain, 220-ft. above ground, 1371-ft. above sea level, lat. 41°07' 13", long. 74° 12' 04", transmitter to Bald Mountain, 3.1-mi. NE of Mahwah. BMPET-960612KE.

Transmitter: Bald Mountain near Mahwah.

Ownership: Family Stations Inc.

Began Operation: March 1, 1996. Broadcasting daily from 6pm-9pm.

Represented (Legal): Irwin, Campbell & Tannenwald, P.C.

Personnel:

- Les Englehart**, General Manager.

New Mexico

KAZQ
Albuquerque
Ch. 32

Licensee: Alpha-Omega Bcstg. of Albuquerque Inc., 4501 Montgomery NE, Albuquerque, NM 87109.

Studio: 4501 Montgomery NE, Albuquerque, NM 87110.

Phone: 505-884-8355. **Fax:** 505-883-1229.

Public/ETV Stations—New Mexico

Technical Facilities: Channel No. 32 (578-584 MHz). Authorized power: 41.18-kw max. visual, 1.72-kw max. aural. Antenna: 4057-ft. above av. terrain, 61-ft. above ground, 10,682-ft. above sea level.

Latitude	35°	12'	51"
Longitude	106°	27'	01"

Transmitter: Sandia Crest, Albuquerque.

Ownership: Alpha-Omega Broadcasting of Albuquerque Inc.

Began Operation: October 12, 1987.

Represented (legal): John H. Midlen Jr.

Represented (engineering): RJ Communications.

Personnel:

Raymond L. Franks Jr., President.
Brenton Franks, General Manager.
Rob Ramseyer, Chief Engineer.
Ron Romero, Promotion & Production Manager.
Howard Holley, Promotion Director.
Tracie Richey, Development Director.

KNME-TV

Albuquerque

Ch. 5

Licensee: Regents of U. of New Mexico & Board of Education of the City of Albuquerque, Albuquerque, NM 87102.

Studio: 1130 University Blvd. NE, Albuquerque, NM 87102.

Phone: 505-277-2121. **Fax:** 505-277-2191.

Technical Facilities: Channel No. 5 (76-82 MHz). Authorized power: 26.9-kw visual, 3.95-kw aural. Antenna: 4230-ft. above av. terrain, 199-ft. above ground, 10839-ft. above sea level.

Latitude	35°	12'	44"
Longitude	106°	26'	57"

Transmitter: Sandia Crest, 13-mi. NE of Albuquerque.

Multichannel TV Sound: Stereo only.

Satellite Earth Stations: Andrew, 4.6-meter Ku-band; SatCom, 9.2-meter C-band; Vertex, 8.1-meter Ku-band; Microdyne, Scientific-Atlanta, Standard Agile Omni receivers.

Ownership: Regents of the University of New Mexico & Board of Education of the City of Albuquerque.

Began Operation: May 1, 1958.

Represented (sales): Public Broadcast Marketing Inc.

Represented (legal): Dow, Lohnes & Albertson.

Personnel:

Jon Cooper, General Manager.
Mark Stanislowski, Assistant General Manager & Director, Marketing & Development.
John Morand, Director of Engineering.
Shirley Casados, Program Director.
Joan Rebecchi, Advertising & Promotion Manager.
Martha Day, Director of Strategic Funding.

KRWG-TV

Las Cruces

Ch. 22

Licensee: Regents of New Mexico State University, Box 30001, Las Cruces, NM 88003.

Studio: New Mexico State U., Dept. TV 22, Las Cruces, NM 88003.

Phone: 505-646-2222. **Fax:** 505-646-1924. **E-mail:** rsalak@nmsu.edu

Technical Facilities: Channel No. 22 (518-524 MHz). Authorized power: 144-kw visual, 145-kw aural. Antenna: 450-ft. above av. terrain, 403-ft. above ground, 4847-ft. above sea level.

Latitude	32°	15'	23.80"
Longitude	106°	58'	33.70"

Transmitter: 0.5-mi. S of U.S. Hwy. 70-80, 12-mi. W of Las Cruces.

Satellite Earth Station: Collins, 10-meter Ku & C-band; Standard Communications receivers.

News Service: AP.

Ownership: Regents of New Mexico State University.

Began Operation: June 29, 1973.

Represented (legal): Dow, Lohnes & Albertson.

Personnel:

Ronald Salak, General Manager.
Carl Natone, Chief Engineer.
Gary Worth, News Director.
James Ficklin, Program Manager.
Edith Treadwell, Creative Services Director.
Anthony Casaus, Development Director.
J. D. Jarvis, Production Manager.

KENW

Portales

Ch. 3

Licensee: Regents of Eastern New Mexico U., KENW, Portales, NM 88130.

Studio: Eastern New Mexico U. Campus, Portales, NM 88130.

Phone: 505-562-2112. **Fax:** 505-562-2590.

E-mail: ryand@ziavms.enmu.edu

Technical Facilities: Channel No. 3 (60-66 MHz). Authorized power: 100-kw visual, 20-kw aural. Antenna: 1150-ft. above av. terrain, 1083-ft. above ground, 5549-ft. above sea level.

Latitude	33°	33'	18.50"
Longitude	103°	39'	02.70"

Transmitter: Approx. 10-mi. N of Caprock, NM.

Satellite Earth Station: Collins, 10-meter; Microdyne, Rockwell receivers.

News Service: CNN.

Ownership: Eastern New Mexico University. Gari Fails, Chmn., Board of Regents; D. Everett Frost, Pres.

Began Operation: September 1, 1974.

Personnel:

Duane W. Ryan, Director of Broadcasting.
Jim Zupancic, Associate Director of Broadcasting & Business Manager.
John Johnson, Director of Broadcast Engineering.
Clyde R. Powell, Director of Instructional Television.
Rick Iler, News Director.
Linda Stefanovic, Program Director.
Jan Smartnick, Development Director.
Don Criss, Community Relations & Production Director.
Sheryl Borden, Marketing Director.

New York

WMHQ

Albany-Schenectady

Ch. 45

Licensee: WMHT Educational Telecommunications, 17 Fern Ave., Schenectady, NY 12306.

Studio: See WMHT, Schenectady-Albany, NY.

ic/ETV Stations—New York

518-356-1700. Fax: 518-356-0173.

Technical Facilities: Channel No. 45 (656-662 MHz). Authorized power: 2950-kw visual, 295-kw max. aural. Antenna: 1110-ft. above av. terrain, 151-ft. above ground, 1961-ft. above sea level.

Latitude	42°	37'	37"
Longitude	74°	00'	40"

Transmitter: 0.2-mi. W of Pinnacle Rd., approx. 1-mi. S of intersection with Beaver Rd.

Satellite Earth Stations: Andrew, 10-meter; Comtech, 3.8-meter; Scientific-Atlanta, Standard Agile Omni receivers.

Affiliate: WHMT-FM, 11-kw, 89.1 MHz (No. 206), 915-ft.

Service: AP.

Ownership: WMHT Educational Telecommunications.

Operation: December 3, 1984. Originally a commercial station known as 5V. Sale of control to U. Bertram Ellis Jr. approved by FCC July 3, 1986 but not summated. Sale by Union Street Video Inc., Debtor-in-Possession, to present owner approved by FCC July 24, 1987 (Television Digest, Vol 27:22). Suspended operation July 31, 1991. Resumed operation September 27, 1993.

Represented (legal): Schwartz, Woods & Miller.

Personnel: See WMHT, Schenectady-Albany-Troy.

WSKG

Binghamton

Ch. 46

Licensee: WSKG Public Telecommunications Council, Box 3000, Binghamton, NY 13902.

Address: 601 Gates Rd., Vestal, NY 13850.

Phone: 607-729-0100. Fax: 607-729-7328.

Mail: wskg@mail@wskg.pbs.org

Technical Facilities: Channel No. 46 (662-668 MHz). Authorized power: 600-kw visual, 60-kw aural. Antenna: 1230-ft. above av. terrain, 934-ft. above ground, 159-ft. above sea level.

Latitude	42°	03'	22"
Longitude	75°	56'	33"

Transmitter: Ingraham Hill Rd., Binghamton, NY.

Satellite Earth Stations: Andrew, 4.5-meter C-band; Comtech, 3.8-meter C-band; Standard Communications, Texscan receivers.

Affiliate: WSKG-FM, 10-kw, 89.3 MHz (No. 207), 942-ft.

News Services: AP, NPR.

Ownership: WSKG Public Telecommunications Council. Katherine Fitzgerald, Chmn.

Operation: May 12, 1968.

Represented (legal): Dow, Lohnes & Albertson.

Personnel:

Michael Ziegler, President & Chief Executive Officer.

Harold Edwards, Senior Vice President & Chief Financial Officer.

John M. Smith, Senior Vice President & Chief Operating Officer.

Mark Polovick, Associate Vice President, Engineering.

Henry Reinbolt, Associate Vice President, Operations.

Robert Iglinski, News Coordinator.

Anna Hill, Director of Radio Broadcasting.

WNED-TV

Buffalo

Ch. 17

Licensee: Western New York Public Bcstg. Association, Box 1263, Buffalo, NY 14240-1263.

Address: Horizons Plaza, Buffalo, NY 14202.

Phone: 716-845-7000. Fax: 716-845-7036.

Technical Facilities: Channel No. 17 (488-494 MHz). Authorized power: 2500-kw max. & 1778-kw horizontal visual, 250-kw max. & 177.8-kw horizontal aural. Antenna: 999-ft. above av. terrain, 1008-ft. above ground, 1541-ft. above sea level.

Latitude	43°	01'	48"
Longitude	78°	55'	15"

Transmitter: 0.6-mi. NNE of intersection of Whitehaven & Harvey Rds., Grand Island.

Multichannel TV Sound: Stereo and separate audio program.

AM Affiliate: WNED, 5-kw, 970 kHz.

FM Affiliate: WNED-FM, 105-kw, 94.5 MHz (No. 233), 710-ft.

Ownership: Western New York Public Broadcasting Association. Robert M. Greeng, Chmn.

Began Operation: March 30, 1959. Initiated broadcasts under STA using facilities of off-air WBUF (Ch. 17) until May 29, 1959. Resumed operation October 19, 1959.

Represented (legal): Schwartz, Woods & Miller.

Represented (engineering): John F. X. Browne & Associates, P.C.

Personnel:

J. Michael Collins, President & Chief Executive Officer.

Richard Daly, Senior Vice President.

Anthony P. Buttino, Vice President, Television Production.

Michael G. Sutton, Vice President, Finance & Business Affairs.

David R. Cady, Executive Producer.

Jonathan E. Herrington, Director of Engineering.

Dick Hanratty, Program Director.

Peter Hall, Development Director.

Wendy Samulski, Traffic Manager.

WNEQ-TV

Buffalo

Ch. 23

Licensee: Western New York Public Bcstg. Association, Box 1263, Buffalo, NY 14240.

Studio: See WNED-TV, Buffalo.

Mailing Address: Box 1263, Buffalo, NY 14240.

Phone: 716-845-7000. Fax: 716-845-7036.

Technical Facilities: Channel No. 23 (524-530 MHz). Authorized power: 957-kw max. visual, 95.7-kw max. aural. Antenna: 1007-ft. above av. terrain, 1017-ft. above ground, 1582-ft. above sea level.

Latitude	43°	01'	48"
Longitude	78°	55'	15"

Transmitter: 0.6-mi. NNE of intersection of Whitehaven & Harvey Rds., Grand Island.

Satellite Earth Station: Andrew, 10-meter C-band; Scientific-Atlanta, Standard Communications receivers.

AM Affiliate: WNED, 970 kHz.

FM Affiliate: WNED-FM, 105 kw, 94.5 MHz (No. 233), 710-ft.

News Services: AP, UPI.

Ownership: Western New York Public Bcstg. Association.

Began Operation: May 13, 1987.

Represented (legal): Schwartz, Woods & Miller.

Personnel: See WNED-TV, Buffalo.

WLIW

Garden City

Ch. 21

Licensee: Long Island ETV Council Inc., Box 21, Plainview, NY 11803.

Studio: Channel 21 Dr., Plainview, NY 11803-5015.

Public/ETV Stations—New York

Phone: 516-367-2100. Fax: 516-349-0760.

Technical Facilities: Channel No. 21 (512-518 MHz), Authorized power: 1150-kw max. & 562-kw horizontal visual, 115-kw horizontal aural. Antenna: 400-ft. above av. terrain, 324-ft. above ground, 560-ft. above sea level.

Latitude	40°	47'	19"
Longitude	73°	27'	09"

Transmitter: Channel 21 Dr., Plainview.

Satellite Earth Station: Vertex, 6.1-meter Ku-band; Collins receivers.

Ownership: Long Island ETV Council Inc. Donald J. Stewart, Chmn.

Began Operation: January 14, 1969.

Represented (legal): Schwartz, Woods & Miller.

Represented (engineering): Aster Associates.

Personnel:

- Terrel Cass**, President & General Manager.
- Christopher Funkhouser**, Director of Programming.
- Ronni Amster**, Director of Development.
- Lydia Coppola**, Director of Finance.
- Tom D'Agostino**, Director of Engineering.
- Laura Savini**, Director of Community Relations.
- Roy Hammond**, Director of Production Projects.

WNYE-TV

New York

Ch. 25

Licensee: Board of Education of City of New York, 110 Livingston St., Brooklyn, NY.

Studio: 112 Tillary St., Brooklyn, NY 11201.

Phone: 718-250-5800. **Fax:** 718-855-8863.

E-mail: wnyemail@wnye.pbr.org

Technical Facilities: Channel No. 25 (536-542 MHz). Authorized power: 2432-kw max. visual. Antenna: 1295-ft. above av. terrain, 1289-ft. above ground, 1339-ft. above sea level.

Latitude	40°	44'	54"
Longitude	73°	59'	10"

Requests CP for change to 658-kw max. visual, 709-ft. above av. terrain, 621-ft. above ground, 678-ft. above sea level, lat. 40° 41' 21", long. 73° 58' 37", transmitter to 29 Fort Greene Place, Brooklyn. BPET-920804KL.

Transmitter: 350 5th Ave., Empire State Building.

FM Affiliate: WNYE, 20-kw, 91.5 MHz (No. 218), 415-ft.

Ownership: Board of Education of City of New York.

Began Operation: April 3, 1967.

Represented (legal): Arnold & Porter.

Represented (engineering): Moffet, Larson & Johnson Inc.

- Frank Sobrino**, General Manager.
- Terence M. O'Driscoll**, Director of Broadcasting.
- Troy Holman**, Chief Technical Supervisor.
- Jospeh DePersia**, Program Manager.

WNET

New York-Newark, NJ

Ch. 13

Licensee: Educational Bcstg. Corp., 356 W. 58th St., New York, NY 10019.

Studio: 356 W. 58th St., New York, NY 10019.

Phone: 212-560-2000. **Fax:** 212-582-3297.

A-1342

Technical Facilities: Channel No. 13 (210-216 MHz). Authorized power: 500-kw max. & 42.7-kw horizontal visual, 7.94-kw aural. Antenna: Circularly polarized, 1637-ft. above av. terrain, 1726-ft. above ground, 1738-ft. above sea level.

Latitude	40°	42'	43"
Longitude	74°	00'	49"

Transmitter: One World Trade Center.

Multichannel TV Sound: Stereo and separate audio program.

Satellite Earth Station: Transmit/receive Collins, 10-meter C-band; Rockwell receivers.

News Service: AP.

Ownership: Educational Broadcasting Corp.

Began Operation: September 16, 1962.

Represented (legal): Leventhal, Senter & Lerman.

Represented (engineering): Smith & Fisher.

Personnel:

- Dr. William F. Baker**, President & Chief Executive Officer.
- Thomas Conway**, Vice President & Chief Financial Officer.
- Ward Chamberlain**, Vice President & Managing Director.
- Tamara Robinson**, Vice President, Programming.
- Ruth Ann Burns**, Vice President, Director of Educational Resources Center.
- Paula Kerger**, Vice President, Development.
- Ken Devine**, Chief Engineer.

WNPI-TV

Norwood

Ch. 18

Licensee: St. Lawrence Valley ETV Council, 1056 Arsenal St., Watertown, NY 13601.

Studio: See WNPE-TV, Watertown.

Phone: 315-782-3142. **Fax:** 315-782-2491.

Technical Facilities: Channel No. 18 (494-500 MHz). Authorized power: 666-kw max. & 556-kw horizontal visual, 100-kw max. & 83.4-kw horizontal aural. Antenna: 797-ft. above av. terrain, 732-ft. above ground, 1965-ft. above sea level.

Latitude	44°	29'	30"
Longitude	74°	51'	29"

Transmitter: Approx. 2.2-mi. ESE of Colton.

Ownership: St. Lawrence Valley ETV Council. See WNPE-TV, Watertown.

Began Operation: September 5, 1971.

Represented (engineering): Cohen, Dippell & Everist, P.C.

Personnel: See WNPE-TV, Watertown.

WCFE-TV

Plattsburgh

Ch. 57

Licensee: Mountain Lake Public Telecom Council, Plattsburgh, NY 12901.

Studio: 1 Sesame St., Plattsburgh, NY 12901.

Phone: 518-563-9770. **Fax:** 518-561-1928.

E-mail: mountainlake@wcfepbs.org

Technical Facilities: Channel No. 57 (728-734 MHz). Authorized power: 800-kw max. visual, 80-kw max. aural. Antenna: 2431-ft. above av. terrain, 446-ft. above ground, 4096-ft. above sea level.

Latitude	44°	41'	43"
Longitude	73°	53'	00"

Transmitter: 3-mi. SE of Lyon Mountain Village.

Multichannel TV Sound: Stereo and separate audio program.

Earth Station: DH Satellite, 5-meter C-band; Standard Communications receivers.

Ownership: Mountain Lake Public Telecommunications Council. George R. Sherwin, Chmn.; Martin D. Mannix Jr., Vice Chmn.; Diana T. Nicholson, Vice Chmn.

Began Operation: March 6, 1977.

Represented (legal): Dow, Lohnes & Albertson.

Personnel:
Edward Lowe, President & General Manager.
John Flanzer, Vice President & Program Manager.
John Flick, Director, Educational & Community Services.
Charles Zarbo, Assistant Vice President & Chief Engineer.
John T. Bougill, Director of Administration.
John La Fave, Public Information Coordinator.
John Ashley, Sales Associate.
Johnathan Slater, Director of Development.

WXXI-TV
Rochester
Ch. 21

Licensee: WXXI Public Broadcasting Council, Box 21, Rochester, NY 14601.

Address: 280 State St., Rochester, NY 14614.

Phone: 716-325-7500. **Fax:** 716-258-0339.

Technical Facilities: Channel No. 21 (512-518 MHz). Authorized power: 1230-kw max. & 912-kw horizontal visual, 123-kw max. & 91.2-kw horizontal aural. Antenna: 100-ft. above av. terrain, 345-ft. above ground, 1018-ft. above sea level.

Latitude	43°	08'	07.00"
Longitude	77°	35'	02.50"

Requests: CP for change to 5000-kw max. visual, 500-ft. above av. terrain, 309-ft. above ground, 982-ft. above sea level. BPET-960205KE.

Transmitter: Pinnacle Hill, Brighton, NY.

Channel TV Sound: Stereo and separate audio program.

Satellite Earth Stations: Andrew, 10-meter C-band; Comtech, 3.8-meter Ku-band; Collins, Standard Communications receivers.

Affiliate: WXXI, 5.5-kw, 1370 kHz, 200-ft.

Affiliate: WXXI-FM, 45-kw, 91.5 MHz (No. 218), 436-ft.

News Service: AP.

Ownership: WXXI Public Broadcasting Council. Robert E. Brown, Chmn.

Began Operation: September 6, 1966.

Represented (legal): Schwartz, Woods & Miller.

Represented (engineering): John F. X. Browne & Associates, P.C.

Personnel:
William J. Pearce, President & General Manager.
Francis Brush, Vice President, Major & Deferred Giving.
Robert Owens, Program Manager.
John R. Bell, Manager, Broadcast Operations.
John McCarthy, Manager of Promotion & Public Relations.
Judith Lemonecilli, Manager of Corporate Development & Special Events.
Mark Leonard, Director of Production.
John Pazral, Chief Engineer.

WMHT
Schenectady-Albany-Troy
Ch. 17

Licensee: WMHT Educational Telecommunications, Box 17, Schenectady, NY 12301-0017.

Address: 17 Fern Ave., Schenectady, NY 12306.

Phone: 518-356-1700. **Fax:** 518-356-0173.

Technical Facilities: Channel No. 17 (488-494 MHz). Authorized power: 2630-kw max. visual, 263-kw max. aural. Antenna: 980-ft. above av. terrain; 271-ft. above ground, 1791-ft. above sea level.

Latitude	42°	38'	13"
Longitude	74°	00'	06"

Transmitter: Pinnacle Rd., RD 1, Voorheesville, Twp. of New Scotland, NY.

Multichannel TV Sound: Stereo and separate audio program.

Satellite Earth Stations: Andrew, 10-meter; Comtech, 3.8-meter; Scientific-Atlanta, Standard Agile Omni receivers.

FM Affiliate: WMHT-FM, 11-kw, 89.1 MHz (No. 206), 915-ft.

News Service: AP.

Ownership: WMHT Educational Telecommunications. Charles Touhey, Chmn.; Matthew Bendrer IV, Vice Chmn.; William F. Bortis, Secy.; John J. Puig, Treas.

Began Operation: March 26, 1962.

Represented (legal): Schwartz, Woods & Miller.

Personnel:

Donn Rogosin, President & General Manager.
Tom Merklinger, Director of Television Operations.
Marianne Potter, Program Manager.
Elizabeth M. Hood, Director of Administration.
Glenda Bullock, Director of Public Relations.
Marianna Cunningham, Director of Radio.
Derk J. van Rijsewijk, Chief Operator.

WCNY-TV
Syracuse
Ch. 24

Licensee: Public Bcstg. Council of Central New York Inc, Box 2400, Syracuse, NY 13220-2400.

Studio: 506 Old Liverpool Rd., Liverpool, NY 13088.

Phone: 315-453-2424. **Fax:** 315-451-8824.

Technical Facilities: Channel No. 24 (530-536 MHz). Authorized power: 2290-kw max. visual, 229-kw max. aural. Antenna: 1354-ft. above av. terrain, 783-ft. above ground, 2332-ft. above sea level.

Latitude	42°	56'	42"
Longitude	76°	01'	28"

Transmitter: Sweet & Sevier Rds., Pompey, NY.

Satellite Earth Station: Andrew, 10-meter C-band; Collins receivers.

FM Affiliate: WCNY-FM, 18.6 kw, 91.3 MHz (No. 217), 741-ft.

News Service: AP.

Ownership: The Public Broadcasting Council of Central New York Inc. Richard Konys, Chmn.; W. Carroll Coyne, Vice Chmn.; Chester D. Amond, 2nd Vice Chmn.

Began Operation: December 20, 1965.

Represented (legal): Haley, Bader & Potts, P.L.C.

Represented (engineering): John F. X. Browne & Associates, P.C.

Personnel:

Richard W. Russell, President & Chief Executive Officer.
Hugh J. Cleland, Chief Engineer.
Carol Satchwell, Director of Educational Services.
Jack Neal, Director of Programming.
Paul Dunn, Director of Corporate Communications & Planning.
Tom Burton, Director of Development.
Bert Schmidt, Controller.

WNPE-TV

Watertown

Ch. 16

Licensee: St. Lawrence Valley ETV Council, 1056 Arsenal St., Watertown, NY 13601.

Studio: 1056 Arsenal St., Watertown, NY 13601.

Phone: 315-782-3142. **Fax:** 315-782-2491.

Technical Facilities: Channel No. 16 (482-488 MHz). Authorized power: 618-kw max. & 525-kw horizontal visual, 123.6-kw max. & 105-kw horizontal aural. Antenna: 915-ft. above av. terrain, 939-ft. above ground, 2484-ft. above sea level.

Latitude	43°	51'	44"
Longitude	75°	43'	40"

Transmitter: State Rte. 194, 0.7-mi. SW of Pinckney Corners, near Watertown.

Satellite Earth Station: Collins, 10-meter; Collins receivers.

Ownership: St. Lawrence Valley ETV Council. Also operates WNPI-TV, Norwood, NY.

Began Operation: August 9, 1971.

Represented (legal): Schwartz, Woods & Miller.

Represented (engineering): Cohen, Dippell & Everist, P.C.

Personnel:

William J. Saiff Jr., President & General Manager.

Janette Thune, Program Manager & Promotion Director.

Tim Hilts, Business Manager.

Keith Rudes, Chief Engineer.

North Carolina

WUNF-TV

Asheville

Ch. 33

(Programmed simultaneously with WUNC-TV, Chapel Hill)

Licensee: University of North Carolina.

Studio: See WUNC-TV, Chapel Hill.

Phone: 919-549-7000. **Fax:** 919-549-7201.

Technical Facilities: Channel No. 33 (584-590 MHz). Authorized power: 1510-kw max. visual, 153-kw max. aural. Antenna: 2620-ft. above av. terrain, 339-ft. above ground, 6060-ft. above sea level.

Latitude	35°	25'	32"
Longitude	82°	45'	25"

Holds CP for change to 2667-kw max. visual, 2677-ft. above av. terrain, 193-ft. above ground, 5912-ft. above sea level. BPET-950131KE.

Transmitter: Mount Pisgah, 16.7-mi. SW of Asheville.

Ownership: University of North Carolina.

Began Operation: September 11, 1967.

Personnel: See WUNC-TV, Chapel Hill.

WUNC-TV

Chapel Hill

Ch. 4

Licensee: University of North Carolina, Box 14900, Research Triangle Park, NC 27709-4900.

Studio: 10 T. W. Alexander Dr., Research Triangle Park, NC 27709.

Phone: 919-549-7000. **Fax:** 919-549-7201.

Technical Facilities: Channel No. 4 (66-72 MHz). Authorized power: 100-kw 20-kw aural. Antenna: 1017-ft. above av. terrain, 748-ft. above ground, 1539-ft. above sea level.

Latitude	35°	51'	59"
Longitude	79°	10'	01"

Holds CP for change to 1539-ft. above av. terrain, 1270-ft. above ground, 2017-ft. above sea level. BPET-920112KE.

Transmitter: Jones Ferry Rd. at Chatham County & Orange County line, 6.5-mi. W of Chapel Hill.

Multichannel TV Sound: Stereo only

Satellite Earth Stations: Andrew, 10-meter C-band; Vertex, 8.1-meter Ku-band; Collins receivers.

Ownership: University of North Carolina. C.D. Spangler Jr., Pres.

Began Operation: January 8, 1955.

Represented (legal): Schwartz, Woods & Miller.

Personnel:

Tom Howe, Director & General Manager.

William (Kip) Campbell, Director of Engineering.

Larry G. Owen, Director of Administration.

Chancy M. Kapp, Director of Grants.

Camille Patterson, Development Director.

Diana Hatch, Director of Communications.

Diane Lucas, Programming Director.

Bobby Royster, Director of Production.

Harvey Arnold, Associate Director, Engineering.

WTVI

Charlotte

Ch. 42

Licensee: Charlotte-Mecklenburg Public Bcstg. Authority, Charlotte, NC 28205.

Studio: 3242 Commonwealth Ave., Charlotte, NC 28205.

Phone: 704-372-2442. **Fax:** 704-335-1358.

Technical Facilities: Channel No. 42 (638-644 MHz). Authorized power: 2750-kw max. visual, 550-kw max. aural. Antenna: 1280-ft. above av. terrain, 1247-ft. above ground, 1936-ft. above sea level.

Latitude	35°	17'	14"
Longitude	80°	41'	45"

Holds CP for change to 1375-kw visual, 1280-ft. above av. terrain, 1220-ft. above ground, 1936-ft. above sea level. BPET-941013KE.

Requests CP for change to 5000-kw max. visual, 1280-ft. above av. terrain, 1220-ft. above ground, 1936-ft. above sea level. BPCT-960510KE.

Transmitter: 12541 Caldwell Rd.

Satellite Earth Station: Collins, 10-meter; Standard Communications receivers.

Ownership: Charlotte-Mecklenburg Public Bcstg. Authority. A public commission established by Charlotte-Mecklenburg Board of Education & the Mecklenburg County Commission. Wesley Sturges, Chmn.; Franklin McCain, Secy.; Dr. Johnson, Treas.

Began Operation: August 27, 1965.

Represented (legal): Schwartz, Woods & Miller.

Personnel:

Harold A. Bouton, President & General Manager.

Elliot B. Sanderson, Senior Vice President.

Jim Luttrell, Vice President, Engineering.

Sheila Tucker, Vice President, Programming & Promotion.

Phyllis Jones, Vice President, Finance & Administration.

Gary DeSantis, Vice President, Marketing & Development.

Mary Ciminelli, Vice President, Development.

Charlie Caldwell, Vice President, Marketing & Communications.

Bob Maior, Senior Producer & Director, Production Services.

Beverly Donn-Steele, Outreach Manager.

Rich Stucky, Account Executive.

Way Ware, Chief Engineer.

WUND-TV

Columbia

Ch. 2

(Programmed simultaneously with WUNC-TV, Chapel Hill)

Licensee: University of North Carolina.

Studio: See WUNC-TV, Chapel Hill.

Phone: 919-549-7000. Fax: 919-549-7201.

Technical Facilities: Channel No. 2 (54-60 MHz). Authorized power: 100-kw visual, 1-kw aural. Antenna: 990-ft. above av. terrain, 1041-ft. above ground, 1047-ft. above sea level.

Latitude	35°	53'	59"
Longitude	76°	20'	52"

Requests CP for change 1549-ft. above av. terrain, 1539-ft. above ground, 1545-ft. above sea level. BPET-960322KE.

Transmitter: State Rd. 1117, 0.3-mi. N of U.S. 64, 5.5-mi. W of Columbia.

Ownership: University of North Carolina.

Began Operation: September 10, 1965.

Personnel: See WUNC-TV, Chapel Hill.

WUNG-TV

Concord

Ch. 58

(Programmed simultaneously with WUNC-TV, Chapel Hill)

Licensee: University of North Carolina.

Studio: See WUNC-TV, Chapel Hill.

Phone: 919-549-7000. Fax: 919-549-7201.

Technical Facilities: Channel No. 58 (734-740 MHz). Authorized power: 5000-kw max. visual, 124-kw max. aural. Antenna: 1390-ft. above av. terrain, 1391-ft. above ground, 2023-ft. above sea level.

Latitude	35°	21'	30"
Longitude	80°	36'	37"

Transmitter: 0.83-mi., 353.6° N of intersection of State Hwy. NC-49 & State Rd. 309.

Ownership: University of North Carolina.

Began Operation: September 11, 1967.

Personnel: See WUNC-TV, Chapel Hill.

WUNK-TV

Greenville

Ch. 25

(Programmed simultaneously with WUNC-TV, Chapel Hill)

Licensee: University of North Carolina.

Studio: See WUNC-TV, Chapel Hill.

Phone: 919-549-7000. Fax: 919-549-7201.

Technical Facilities: Channel No. 25 (536-542 MHz). Authorized power: 1256-kw max. & 562-kw horizontal visual, 63-kw max. & 56-kw horizontal aural. Antenna: 1152-ft. above av. terrain, 1138-ft. above ground, 1217-ft. above sea level.

Latitude	35°	33'	01"
Longitude	77°	36'	02"

Transmitter: 2-mi. S of Farmville on U.S. 258.

Ownership: University of North Carolina.

Began Operation: May 7, 1972.

Personnel: See WUNC-TV, Chapel Hill.

WUNM-TV

Jacksonville

Ch. 19

(Programmed simultaneously with WUNC-TV, Chapel Hill)

Licensee: University of North Carolina.

Studio: See WUNC-TV, Chapel Hill.

Phone: 919-549-7000. Fax: 919-549-7201.

Technical Facilities: Channel No. 19 (500-506 MHz). Authorized power: 3020-kw max. visual, 302-kw max. aural. Antenna: 1840-ft. above av. terrain, 1999-ft. above ground, 2049-ft. above sea level.

Latitude	35°	06'	18"
Longitude	77°	20'	15"

Transmitter: State Rte. 41, 3-mi. NNE of Trenton.

Ownership: University of North Carolina.

Began Operation: November 16, 1982.

Personnel: See WUNC-TV, Chapel Hill.

WUNE-TV

Linville

Ch. 17

(Programmed simultaneously with WUNC-TV, Chapel Hill)

Licensee: University of North Carolina.

Studio: See WUNC-TV, Chapel Hill.

Phone: 919-549-7000. Fax: 919-549-7201.

Technical Facilities: Channel No. 17 (488-494 MHz). Authorized power: 1537-kw max. visual, 91.8-kw max. aural. Antenna: 1791-ft. above av. terrain, 420-ft. above ground, 5026-ft. above sea level.

Latitude	36°	03'	47"
Longitude	81°	50'	33"

Transmitter: 1.3-mi. E of Linville, atop Grandmother Mountain, Avery County.

Ownership: University of North Carolina.

Began Operation: September 11, 1967.

Personnel: See WUNC-TV, Chapel Hill.

WUNP-TV

Roanoke Rapids

Ch. 36

(Programmed simultaneously with WUNC-TV, Chapel Hill)

Licensee: University of North Carolina.

Studio: See WUNC-TV, Chapel Hill.

Phone: 919-549-7000. Fax: 919-549-7201.

Technical Facilities: Channel No. 36 (602-608 MHz). Authorized power: 1540-kw visual, 154-kw aural. Antenna: 1452-ft. above av. terrain, 1483-ft. above ground, 1767-ft. above sea level.

Latitude	36°	17'	28"
Longitude	77°	50'	10"

Transmitter: 1.5-mi. NE of intersection of Hwys. 48 & 561, Brinkleyville.

Ownership: University of North Carolina.

Public/ETV Stations—North Carolina

Began Operation: October 16, 1986.

Personnel: See WUNC-TV, Chapel Hill.

WUNJ-TV

Wilmington

Ch. 39

(Programmed simultaneously with WUNC-TV, Chapel Hill)

Licensee: University of North Carolina.

Studio: See WUNC-TV, Chapel Hill.

Phone: 919-549-7000. **Fax:** 919-549-7201.

Technical Facilities: Channel No. 39 (620-626 MHz). Authorized power: 4470-kw max. visual, 447-kw max. aural. Antenna: 1814-ft. above av. terrain, 1801-ft. above ground, 1860-ft. above sea level.

Latitude	34°	07'	51"
Longitude	78°	11'	16"

Transmitter: 5-mi. NNW of Bolivia on Lewis Swamp Rd.

Ownership: University of North Carolina.

Began Operation: June 4, 1971.

Personnel: See WUNC-TV, Chapel Hill.

WUNL-TV

Winston-Salem

Ch. 26

(Programmed simultaneously with WUNC-TV, Chapel Hill)

Licensee: University of North Carolina.

Studio: See WUNC-TV, Chapel Hill.

Phone: 919-549-7000. **Fax:** 919-549-7201.

Technical Facilities: Channel No. 26 (542-548 MHz). Authorized power: 776-kw max. & 302-kw horizontal visual, 77-kw max. & 31-kw horizontal aural. Antenna: 1670-ft. above av. terrain, 363-ft. above ground, 2742-ft. above sea level.

Latitude	36°	22'	34"
Longitude	80°	22'	14"

Holds CP for change to 5000-kw max. visual, 1654-ft. above av. terrain, 328-ft. above ground, 2707-ft. above sea level. BPET-901211KE.

Transmitter: Sauratown Mountain, near Gap, NC.

Ownership: University of North Carolina.

Began Operation: February 22, 1973.

Personnel: See WUNC-TV, Chapel Hill.

North Dakota

KBME

Bismarck

Ch. 3

Licensee: Prairie Public Bcstg. Inc., Box 3240, Fargo, ND 58108-3240.

Studio: See KFME, Fargo.

Phone: 701-241-6900. **Fax:** 701-239-7650. **E-mail:** jacobs@pol.org

Web Site: <http://www.pol.org/pptv>

Technical Facilities: Channel No. 3 (60-66 MHz). Authorized power: 79.4-kw visual, 7.94-kw aural. Antenna: 1370-ft. above av. terrain, 1043-ft. above ground, 3263-ft. above sea level.

Latitude	46°	35'	23"
Longitude	100°	48'	02"

Transmitter: 5.4-mi. SE of St. Anthony.

Satellite Earth Station: AFC, 4.5-meter C-band; Harris receivers.

Ownership: Prairie Public Broadcasting Inc.

Began Operation: June 18, 1979.

Represented (legal): Dow, Lohnes & Albertson.

Personnel: See KFME, Fargo.

KDSE

Dickinson

Ch. 9

Licensee: Prairie Public Bcstg. Inc., Box 3240, Fargo, ND 58108-3240.

Studio: See KFME, Fargo.

Phone: 701-241-6900. **Fax:** 701-239-7650. **E-mail:** jacobs@pol.org

Web Site: <http://www.pol.org/pptv>

Technical Facilities: Channel No. 9 (186-192 MHz). Authorized power: 21-kw visual, 21.4-kw aural. Antenna: 806-ft. above av. terrain, 538-ft. above ground, 3469-ft. above sea level.

Latitude	46°	43'	34"
Longitude	102°	54'	56"

Transmitter: 10.5-mi. S & 6-mi. W of Dickinson.

Ownership: Prairie Public Broadcasting Inc.

Began Operation: August 4, 1982.

Represented (legal): Dow, Lohnes & Albertson.

Personnel: See KFME, Fargo.

KJRE

Ellendale

Ch. 19

(Satellite of KFME, Fargo, ND)

Licensee: Prairie Public Bcstg. Inc., 207 N. 5th St., Box 3240, Fargo, ND 58108-3240.

Studio: See KFME, Fargo.

Phone: 701-241-6900. **Fax:** 701-239-7650. **E-mail:** jacobs@pol.org

Web Site: <http://www.pol.org/pptv>

Technical Facilities: Channel No. 19 (500-506 MHz). Authorized power: 405-kw max. visual, 40.5-kw aural. Antenna: 589-ft. above av. terrain, 460-ft. above ground, 2425-ft. above sea level.

Latitude	46°	17'	55"
Longitude	98°	51'	58"

Requests CP for change 40.5-kw max. visual. BPET-960229KE.

Transmitter: 4-mi. E of Kulm.

Ownership: Prairie Public Broadcasting Inc.

Began Operation: May 11, 1992.

Represented (legal): Dow, Lohnes & Albertson.

Personnel: See KFME, Fargo.

KFME

Fargo

Ch. 13

Licensee: Prairie Public Bcstg. Inc., Box 3240, Fargo, ND 58108-3240.

Studio: 207 N. 5th St., Fargo, ND 58102.

Phone: 701-241-6900. **Fax:** 701-239-7650. **E-mail:** jacobs@pol.org

Web Site: <http://www.pol.org/pptv>

Technical Facilities: Channel No. 13 (210-216 MHz). Authorized power: 245-kw visual, 25-kw aural. Antenna: 1138-ft. above av. terrain, 1145-ft. above ground, 29-ft. above sea level.

Latitude	47°	00'	48"
Longitude	97°	11'	37"

Transmitter: 1.25-mi. E of Amenia.

Multichannel TV Sound: Stereo only.

Site Earth Stations: Scientific-Atlanta, 4.5-meter Ku-band; Vertex, 6.1-meter band; General Instrument receivers.

Ownership: Prairie Public Broadcasting Inc. Louise Sherman, Chmn.

Began Operation: January 19, 1964.

Represented (legal): Dow, Lohnes & Albertson.

Personnel:

Shleen Pavelko, General Manager.

Mark Anderson, Chief Engineer.

Henry McGlynn, Promotion Coordinator.

John Dambach, Television Program Manager.

John Cook, Marketing Director.

Carol Heller, Television Operations Manager.

Frederick Dorgan, News Director.

Mark Lande, Business Manager.

KGFE

Grand Forks

Ch. 2

Licensee: Prairie Public Bcstg. Inc., Box 3240, Fargo, ND 58108-3240.

Phone: See KFME, Fargo.

Fax: 701-241-6900. **E-mail:** jacobs@pol.org

Web Site: <http://www.pol.org/pptv>

Technical Facilities: Channel No. 2 (54-60 MHz). Authorized power: 70.8-kw visual, 7.94-kw aural. Antenna: 1337-ft. above av. terrain, 1250-ft. above ground, 2771-ft. above sea level.

Latitude	48°	08'	24"
Longitude	97°	59'	38"

Transmitter: 9-mi. N of Petersburg.

Ownership: Prairie Public Broadcasting Inc.

Began Operation: September 9, 1974.

Represented (legal): Dow, Lohnes & Albertson.

Personnel: See KFME, Fargo.

KSRE

Minot

Ch. 6

Licensee: Prairie Public Bcstg. Inc., Box 3240, Fargo, ND 58108-3240.

Phone: See KFME, Fargo.

Fax: 701-241-6900. **E-mail:** jacobs@pol.org

Web Site: <http://www.pol.org/pptv>

Technical Facilities: Channel No. 6 (82-88 MHz). Authorized power: 100-kw visual, 10-kw aural. Antenna: 1062-ft. above av. terrain, 986-ft. above ground, 3104-ft. above sea level.

Latitude	48°	03'	03"
Longitude	101°	23'	24"

Transmitter: 11.5-mi. S & 4.25-mi. W of Minot.

Ownership: Prairie Public Broadcasting Inc.

Began Operation: January 25, 1980.

Represented (legal): Dow, Lohnes & Albertson.

Personnel: See KFME, Fargo.

KWSE

Williston

Ch. 4

Licensee: Prairie Public Bcstg. Inc., Box 3240, Fargo, ND 58108-3240.

Studio: See KFME, Fargo.

Phone: 701-241-6900. **Fax:** 701-239-7650. **E-mail:** jacobs@pol.org

Web Site: <http://www.pol.org/pptv>

Technical Facilities: Channel No. 4 (66-72 MHz). Authorized power: 79.4-kw visual, 7.94-kw aural. Antenna: 912-ft. above av. terrain, 785-ft. above ground, 3082-ft. above sea level.

Latitude	48°	08'	30"
Longitude	103°	53'	34"

Transmitter: 12-mi. W of Williston.

Ownership: Prairie Public Broadcasting Inc.

Began Operation: April 8, 1983.

Represented (legal): Dow, Lohnes & Albertson.

Personnel: See KFME, Fargo.

Ohio

WEAO

Akron

Ch. 49

Licensee: Northeastern Educational TV of Ohio Inc., 1750 Campus Center Dr., Box 5191, Kent, OH 44240-5191.

Studio: 1750 Campus Center Dr., Kent, OH 44240-5191.

Phone: 330-677-4549. **Fax:** 330-672-7995.

Technical Facilities: Channel No. 49 (680-686 MHz). Authorized power: 685.6-kw max. visual, 68.56-kw max. aural. Antenna: 975-ft. above av. terrain, 963-ft. above ground, 2049-ft. above sea level.

Latitude	41°	04'	58"
Longitude	81°	38'	00"

Transmitter: 2101 S. Cleveland-Massillon Rd., Copley.

Multichannel TV Sound: Stereo and separate audio program.

Ownership: Northeastern Educational Television of Ohio Inc.

Began Operation: September 21, 1975.

Represented (legal): Dow, Lohnes & Albertson.

Represented (engineering): Kessler & Gehman Associates Inc.

Personnel:

William E. Glaeser, President & General Manager.

Don Freeman, Director of Programming.

Allan Creed, Director of Engineering.

Steve Mitchell, Director of Educational Services.

David Day, Director of Development.

Lisa Martinez, Director of Communications.

Patrick Vitone, Director of Administration & Legal Affairs.

WNEO

Alliance

Ch. 45

Licensee: Northeastern Educational TV of Ohio Inc., 1750 Campus Center Dr., Box 5191, Kent, OH 44240-5191.

Studio: See WEAO, Akron.

Phone: 330-677-4549. **Fax:** 330-672-7995.

Technical Facilities: Channel No. 45 (656-662 MHz). Authorized power: 1820-kw max. & 1260-kw horizontal visual, 362-kw max. & 126-kw horizontal aural. Antenna: 830-ft. above av. terrain, 770-ft. above ground, 2045-ft. above sea level.

Latitude	40°	54'	23"
Longitude	80°	54'	40"

Transmitter: 13870 Salem Alliance Rd., Salem, OH.

Multichannel TV Sound: Stereo and separate audio program.

Ownership: Northeastern Educational Television of Ohio Inc.

Began Operation: May 30, 1973.

Represented (legal): Dow, Lohnes & Albertson.

Represented (engineering): Kessler & Gehman Associates Inc.

Personnel: See WEAO, Akron.

WOUB-TV

Athens

Ch. 20

Licensee: Ohio University, Athens, OH 45701.

Studio: 9 S. College St., Ohio U. Campus, Athens, OH 45701.

Phone: 614-593-1771.

Technical Facilities: Channel No. 20 (506-512 MHz). Authorized power: 1004.6-kw visual, 100.46-kw aural. Antenna: 800-ft. above av. terrain, 860-ft. above ground, 1655-ft. above sea level.

Latitude	39°	18'	50"
Longitude	82°	08'	54"

Transmitter: Golf Course Rd.

Satellite Earth Station: Collins, 10-meter; Collins, General Instrument, Scientific-Atlanta receivers.

AM Affiliate: WOUB, 0.5-kw, 1340 kHz.

FM Affiliate: WOUB-FM, 50-kw, 91.3 MHz (No. 217), 500-ft.

News Services: AP, CNN.

Ownership: Ohio University.

Began Operation: December 27, 1962.

Represented (legal): Cohn & Marks.

Represented (engineering): Ronald J. Grandmaison, P.E.

Personnel:

N. Joseph Welling, Director, Telecommunications Center.

Paul Witkowski, Associate Director, Telecommunications Center.

Nancy Burton, News Director.

Mercedes Sabio, Program Director, WOUB-TV/WOUC-TV.

Barbara Krug, Director of Marketing.

Joseph Berman, Director of Engineering & Production.

WBGU-TV

Bowling Green

Ch. 27

Licensee: Bowling Green State University, 245 Troup St., Bowling Green, OH 43403.

Studio: 245 Troup St., Bowling Green, OH 43403.

Phone: 419-372-2700. **Fax:** 419-372-7048. **E-mail:** info@wbgu.bgsu.edu

Web Site: http://www.wbgu.bgsu.edu

Technical Facilities: Channel No. 27 (548-554 MHz). Authorized power: 1000-kw max. visual, 100-kw max. aural. Antenna: 1050-ft. above av. terrain, 1094-ft. above ground, 1821-ft. above sea level.

Latitude	41°	08'	13"
Longitude	83°	54'	23"

Transmitter: Belmore Rd., 4.7-mi. S of Deshler.

Multichannel TV Sound: Stereo and separate audio program.

Satellite Earth Stations: Miralite, 3.6-meter Ku-band; Vertex, 6.1-meter Ku & C-b Microdyne, Standard Communications receivers.

FM Affiliate: WGBU, 1.35-kw, 88.1 MHz (No. 201), 110-ft.

Ownership: Bowling Green State University.

Began Operation: February 10, 1964. Originally broadcast on Ch. 70, Bowling Green, OH. Switched to Ch. 57, Lima, OH March 1973. Switched to Ch. 27, Bowling Green, OH August 1986.

Represented (legal): Cohn & Marks.

Personnel:

Patrick Fitzgerald, General Manager.

Ronald Gargasz, Station Manager.

Tim Smith, Director of Public Relations & Promotion.

Christine Sexton, Business Manager.

William Leutz, Chief Engineer.

Patricia Koehler, Development Director.

Paul Lopez, Production Manager.

WOUC-TV

Cambridge

Ch. 44

Licensee: Ohio University, Athens, OH 45701.

Studio: See WOUB-TV, Athens.

Phone: 614-593-1771. **Fax:** 614-593-0240.

Technical Facilities: Channel No. 44 (650-656 MHz). Authorized power: 555-kw max. & 436-kw horizontal visual, 55.5-kw & 43.6-kw horizontal aural. Antenna: 1289-ft. above av. terrain, 1185-ft. above ground, 2320-ft. above sea level.

Latitude	40°	05'	32"
Longitude	81°	17'	19"

Transmitter: 23797 Penrose Rd.

News Services: AP, CNN.

Ownership: Ohio University.

Began Operation: July 26, 1973.

Represented (legal): Dow, Lohnes & Albertson.

Represented (engineering): Ronald J. Grandmaison, P.E.

Personnel: See WOUB-TV, Athens.

WCET

Cincinnati

Ch. 48

Licensee: Greater Cincinnati TV Educational Foundation, 1223 Central Pkwy., Cincinnati, OH 45214-2890.

Studio: 1223 Central Pkwy., Cincinnati, OH 45214-2890.

Phone: 513-381-4033. **Fax:** 513-381-7520. **E-mail:** wcet@tso.cin.ix.net

Web Site: http://www.iglou.com/wcet

Technical Facilities: Channel No. 48 (674-680 MHz). Authorized power: 2240-kw max. & 1990.9-kw horizontal visual, 224-kw max. & 199-kw horizontal aural. Antenna: Mounted on WLWT tower, 1073-ft. above av. terrain, 953-ft. above ground, 1788-ft. above sea level.

Latitude	39°	07'	28"
Longitude	84°	31'	18"

Transmitter: 250 Production Plaza.

Channel TV Sound: Stereo and separate audio program.

Satellite Earth Stations: Andrew, 10-meter C-band; Comtech, 1.3-meter Ku-band; Comtech, 1.6-meter Ku-band; Vertex, 6.1-meter Ku-band; Jerrold, Sony, Standard Communications receivers.

Ownership: Greater Cincinnati TV Educational Foundation. Joni Herschede, Chmn.; Gibson Carey IV, Vice Chmn.; James Schiff, Secy.; Edward H. Silva, Treas.

Began Operation: July 26, 1954.

Represented (legal): Cohn & Marks.

Represented (engineering): John F. X. Browne & Associates, P.C.

Personnel:

Wayne Godwin, President & General Manager.
John T. Dominic, Senior Vice President, Education & Telecommunications.
Scott Elliott, Senior Vice President & Station Manager.
Shaffer, Senior Vice President, Finance & Administration.
Blankenbaker, Director, Technical Services.
K. Hill, Program Director.
Bill Meyer, Promotion Director.
Janie Cussen, Director, Major Gifts.
Berly Thielmeyer, Instructional Television Manager.
Thy Schad, Auction Manager.

WVIZ-TV

Cleveland

Ch. 25

Licensee: ETV Association of Metropolitan Cleveland.

Address: 4300 Brookpark Rd., Cleveland, OH 44134.

Phone: 216-398-2800. **Fax:** 216-749-2560.

Technical Facilities: Channel No. 25 (536-542 MHz). Authorized power: 2140-kw max. visual. Antenna: 975-ft. above av. terrain, 818-ft. above ground, 1877-ft. above sea level.

Latitude	41°	20'	28"
Longitude	81°	44'	24"

Requests CP for change to 5000-kw max. visual, 997-ft. above av. terrain, 784-ft. above ground, 1919-ft. above sea level. BPET-960111KF.

Transmitter: 9466 Ridge Rd., North Royalton.

Channel TV Sound: Stereo and separate audio program.

Satellite Earth Stations: Andrew, 10-meter; Standard Communications.

Ownership: ETV Association of Metropolitan Cleveland.

Began Operation: February 7, 1965.

Personnel:

Harry Wareham, President & General Manager.
Bert M. Olive, Director of Program Administration.
Ing Neeson, Director of Public Information.
Ant A. Geist, Director of Marketing & Development.
Mark A. Rosenberger, Director of Local Programming.
James E. Mathis, Director of Educational Resources.
Merley Sarka, Business Manager.
Harry G. Bluhm, Director of Engineering.

WOSU-TV

Columbus

Ch. 34

Licensee: Ohio State University, Telecommunications Center, Columbus, OH 43210.

Studio: 2400 Olentangy River Rd., Columbus, OH 43210.

Phone: 614-292-9678. **Fax:** 614-688-3343.

Technical Facilities: Channel No. 34 (590-596 MHz). Authorized power: 1170-kw max. & 933-kw horizontal visual, 93.3-kw max. aural. Antenna: 1080-ft. above av. terrain, 1127-ft. above ground, 2048-ft. above sea level.

Latitude	40°	09'	33.50"
Longitude	82°	55'	21.50"

Transmitter: Ohio Rte. 3, approx. 2-mi. N of Westerville.

Multichannel TV Sound: Stereo only.

Satellite Earth Station: Collins, 10-meter; Collins receivers.

AM Affiliate: WOSU, 5-kw, 820 kHz.

FM Affiliate: WOSU-FM, 50-kw, 89.7 MHz (No. 209), 466-ft.

News Services: AP, UPI.

Ownership: Ohio State University. E. Gordon Gee, Pres.

Began Operation: February 20, 1956.

Represented (legal): Dow, Lohnes & Albertson.

Personnel:

Dale K. Ouzts, General Manager.
Edwin R. Clay, Station Manager.
Sam Eiler, Station Manager, Radio.
Sheri Walker, Director, Support Services.
Willis Parker, Program Manager.
Donald Scott, Marketing Director.
Tom Lahr, Chief Engineer.
Norma Harris, Business Manager.

WPTD

Dayton

Ch. 16

Licensee: Greater Dayton Public TV Inc., 4th & Jefferson Sts., Dayton, OH 45402.

Studio: 4th & Jefferson Sts., Dayton, OH 45402.

Phones: 513-220-1611; 513-220-1600. **Fax:** 513-220-1642.

Technical Facilities: Channel No. 16 (482-488 MHz). Authorized power: 1510-kw visual, 151-kw aural. Antenna: 1150-ft. above av. terrain, 1170-ft. above ground, 2049-ft. above sea level.

Latitude	39°	43'	16"
Longitude	84°	15'	00"

Transmitter: 3901 Guthrie Rd., Dayton.

Satellite Earth Stations: Collins, 10-meter C-band; Vertex, 6.1-meter Ku & C-band; Vertex, 6.1-meter Ku-band; Standard Communications receivers.

Ownership: Greater Dayton Public Television Inc. William M. Kasch, Chmn.

Began Operation: March 20, 1967 as commercial station WKTR-TV, left air February 26, 1971. Sold to Ohio ETV Network Commission October 14, 1971. Began operation as educational station April 27, 1972. Assigned to present owners July 1, 1975.

Represented (legal): Dow, Lohnes & Albertson.

Represented (engineering): John F. X. Browne & Associates, P.C.

Personnel:

David Fogarty, President & General Manager.
Sandee Harden, Station Manager & Director of Broadcasting & Telecommunications.
H. Fred Stone, Chief Engineer.

Public/ETV Stations—Ohio

Suzanne A. O'Brien, Director of Finance & Administration.
Nancy Morrill, Program Manager.
Mike Jarvis, Promotions Manager.
Andrea Carmen, Director of Development & Marketing.

WPTO Oxford Ch. 14

Licensee: Greater Dayton Public Television Inc., 4th & Jefferson Sts., Dayton, OH 45402.

Studio: See WPTD, Dayton.

Telephones: 513-220-1611; 513-220-1600. **Fax:** 513-220-1642.

Technical Facilities: Channel No. 14 (470-476 MHz). Authorized power: 204-kw visual, 20.4-kw aural. Antenna: 300-ft. above av. terrain, 352-ft. above ground, 1243-ft. above sea level.

Latitude	39°	30'	26"
Longitude	84°	44'	09"

Transmitter: 810 Oak St., Oxford, OH 45056.

Ownership: Greater Dayton Public Television Inc.

Began Operation: October 14, 1959.

Personnel: See WPTD, Dayton.

WPBO-TV Portsmouth Ch. 42

Licensee: Ohio State University, Telecommunications Center, 2400 Olentangy River Rd., Columbus, OH 43210.

Studio: See WOSU-TV, Columbus.

Phone: 614-292-9678. **Fax:** 614-292-7625.

Technical Facilities: Channel No. 42 (638-644 MHz). Authorized power: 525-kw max. visual. Antenna: 1225-ft. above av. terrain, 923-ft. above ground, 2019-ft. above sea level.

Latitude	38°	45'	41.50"
Longitude	83°	03'	41.00"

Transmitter: Nauvoo Pond Creek Rd., 4-mi. WNW of Portsmouth.

Ownership: Ohio State University. E. Gordon Gee, Pres.

Began Operation: October 1, 1973.

Represented (legal): Dow, Lohnes & Albertson.

Personnel: See WOSU-TV, Columbus.

WGTE-TV Toledo Ch. 30

Licensee: Public Bcstg. Foundation of Northwest Ohio, Box 30, Toledo, OH 43697.

Studio: 136 Huron St., Toledo, OH 43604.

Phone: 419-243-3091. **Fax:** 419-243-9711.

Technical Facilities: Channel No. 30 (566-572 MHz). Authorized power: 1000-kw max. & 912-kw horizontal visual, 135-kw horizontal aural. Antenna: 1030-ft. above av. terrain, 1061-ft. above ground, 1655-ft. above sea level.

Latitude	41°	39'	26.50"
Longitude	83°	25'	55.00"

Transmitter: SW corner of Wynn & Corduroy Rds., Oregon, OH.

Multichannel TV Sound: Stereo and separate audio program.

Satellite Earth Station: Collins, 10-meter; Collins, Rockwell receivers.

FM Affiliates: WGTE-FM, 13.5-kw, 91.3 MHz (No. 217), 970-ft.; WGLE(FM), 50.7 MHz (No. 214), 420-ft.

News Service: AP.

Ownership: Public Broadcasting Foundation of Northwest Ohio. Victoria So Chmn.

Began Operation: October 10, 1960.

Represented (legal): Schwartz, Woods & Miller.

Personnel:

Shirley Timonere, President & General Manager

William Fredette, Associate General Manager.

Daniel Niedzwiecki, Director of Engineering.

Mary Richter, Director, Educational Resource Center.

Johnetta McCollough, Director, Member Services.

Laurie Rogers, Operations Manager.

John Gibson, Program Manager.

Oklahoma

KWET Cheyenne Ch. 12

Licensee: Oklahoma Educational Television Authority, Box 14190, Oklahoma City OK 73113.

Studio: See KETA, Oklahoma City.

Phone: 405-848-8501. **Fax:** 405-841-9216.

Technical Facilities: Channel No. 12 (204-210 MHz). Authorized power: 316-kw max. & 295-kw horizontal visual, 31.6-kw max. & 29.5-kw horizontal aural. Antenna: 980-ft. above av. terrain, 987-ft. above ground, 3079-ft. above sea level.

Latitude	35°	35'	36"
Longitude	99°	40'	03"

Transmitter: 1.4-mi. S of Cheyenne.

News Service: AP.

Ownership: Oklahoma Educational Television Authority.

Began Operation: August 1, 1978.

Represented (legal): Cohn & Marks.

Represented (engineering): Cohen, Dippell & Everist, P.C.

Personnel:

Pat Gilbreath, Transmitter Supervisor.

See KETA, Oklahoma City.

KRSC-TV Claremore Ch. 35

Licensee: Board of Regents of Rogers University, Will Rogers & College Hill Claremore, OK 74017-3532.

Studio: Rogers State College, Claremore, OK 74017.

Phone: 918-343-7772. **Fax:** 918-343-7952. **E-mail:** rscvirgle@aol.com

Web Site: <http://www.dfrontiers.com/rsc>

Technical Facilities: Channel No. 35 (596-602 MHz). Authorized power: 2761-kw max. visual, 270-kw aural. Antenna: 840-ft. above av. terrain, 814-ft. above ground, 1513-ft. above sea level.

Latitude	36°	24'	05"
Longitude	95°	36'	33"

Transmitter: 1650-ft. E of Oowala Rd., 5.6-mi. N of Claremore, Rogers County.

Earth Stations: Paracclipse, 3.2-meter Ku & C-band; Scientific-Atlanta, 10-meter C-band; DX Engineering receivers.

Affiliate: KRSC-FM, 3-kw, 91.3 MHz, 1000-ft.

Ownership: Rogers State College. Rodger Randall, Pres.

Operation: June 1, 1987.

Represented (legal): Schwartz, Woods & Miller.

Personnel:

- John Smith**, General Manager.
- John Needham**, Chief Engineer.
- Mike Green**, Program Director.
- John McKinney**, Producer & Director.
- James Falvo**, Educational Programming Coordinator.
- John Rogers**, Development Director.
- John Norfleet**, Production Manager.

KOET

Eufaula
Ch. 3

Licensee: Oklahoma Educational Television Authority, Box 14190, Oklahoma City, OK 73113.

Studio: See KETA, Oklahoma City.

Phone: 405-848-8501. **Fax:** 405-841-9216.

Technical Facilities: Channel No. 3 (60-66 MHz). Authorized power: 100-kw visual, 31.6-kw aural. Antenna: 1310-ft. above av. terrain, 699-ft. above ground, 2049-ft. above sea level.

Latitude	35°	11'	01"
Longitude	95°	20'	20"

Transmitter: 4.2-mi. NE of Quinton on Blu Mountain.

Service: AP.

Ownership: Oklahoma Educational Television Authority.

Began Operation: December 1, 1977.

Represented (legal): Cohn & Marks.

Represented (engineering): Cohen, Dippell & Everist, P.C.

Personnel:

- John Boggess**, Transmitter Supervisor.
- See KETA, Oklahoma City.

KETA

Oklahoma City
Ch. 13

Licensee: Oklahoma Educational Television Authority, Box 14190, Oklahoma City, OK 73113.

Studio: 7403 N. Kelley St., Oklahoma City, OK 73111.

Phone: 405-848-8501. **Fax:** 405-841-9216.

Technical Facilities: Channel No. 13 (210-216 MHz). Authorized power: 316-kw visual, 31.6-kw aural. Antenna: 1522-ft. above av. terrain, 1539-ft. above ground, 90-ft. above sea level.

Latitude	35°	32'	58"
Longitude	97°	29'	50"

Transmitter: 7403 N. Kelley St., Oklahoma City.

Earth Stations: Andrew, 10-meter; Harris, 3-meter; Scientific-Atlanta, Sony, Standard Communications receivers.

Service: AP.

Ownership: Oklahoma Educational Television Authority.

Began Operation: April 13, 1956.

Represented (legal): Cohn & Marks.

Represented (engineering): Cohen, Dippell & Everist, P.C.

Personnel:

- Bob Allen**, Director & General Manager.
- Steve Staton**, Deputy Director, Administration.
- Bill Thrash**, Deputy Director, Program Production.
- Earle Connors**, Director of Engineering.
- Malcolm Wall**, Associate Executive Director.
- Pam Henry**, News & Public Affairs Manager.
- Bill Perry**, Field Production Bureau Manager.
- Susie Dowdy**, Public Information.
- William Keeling**, Production Manager.

KTLC

Oklahoma City
Ch. 43

Licensee: Oklahoma Educational Television Authority, Box 14190, Oklahoma City, OK 73113.

Studio: See KETA, Oklahoma City.

Phone: 405-848-8501. **Fax:** 405-841-9216.

Technical Facilities: Channel No. 43 (644-650 MHz). Authorized power: 1950-kw max. & 1070-kw horizontal visual, 195-kw max. & 107-kw horizontal aural. Antenna: 1560-ft. above av. terrain, 1596-ft. above ground, 2704-ft. above sea level.

Latitude	35°	35'	22"
Longitude	97°	29'	03"

Transmitter: 11901 Eastern Ave., Oklahoma City.

Satellite Earth Stations: Transmit/receive Scientific-Atlanta, 10-meter C-band; RCA, 3-meter Ku-band; Scientific-Atlanta, 7-meter C-band; Zenith, 3-meter C-band; Zenith, 3.6-meter C-band; M/A-Com, Scientific-Atlanta, Zenith receivers.

Ownership: Oklahoma Educational Television Authority.

Began Operation: September 24, 1980 as a commercial station. Sale to Rollins Telecasting by Ina S. Autry Estate, Gene Autry & Stanley B. Schneider, co-executors was approved by FCC April 10, 1985. Sale to Heritage Media approved Sept. 18, 1986 (*Television Digest*, Vol. 27:23). Assignment of license to present owner approved June 27, 1991 (Vol. 31:23).

Personnel: See KETA, Oklahoma City.

KOED-TV

Tulsa
Ch. 11

Licensee: Oklahoma Educational Television Authority, Box 14190, Oklahoma City, OK 73113.

Studio: 811 N. Sheridan Rd., Tulsa, OK 74115.

Phone: 918-838-7611. **Fax:** 918-838-1807.

Technical Facilities: Channel No. 11 (198-204 MHz). Authorized power: 316-kw max. & 291.7-kw horizontal visual, 31.6-kw max. & 29.2-kw horizontal aural. Antenna: 1713-ft. above av. terrain, 1835-ft. above ground, 2350-ft. above sea level.

Latitude	36°	10'	15"
Longitude	95°	40'	32"

Transmitter: N of intersection of Muskogee Toll Rd. & S. 101st St., approx. 1.8-mi. E of Oneta.

News Services: AP, Oklahoma News Network, PBS.

Ownership: Oklahoma Educational Television Authority.

Began Operation: January 12, 1959.

Represented (legal): Cohn & Marks.

Represented (engineering): Cohen, Dippell & Everist, P.C.

Personnel:

- Loren Farr**, General Manager.

Jack Maynard, Chief Engineer.
Ron Hendrix, Business Manager.

Oregon

KOAB-TV

Bend
Ch. 3

Licensee: Oregon Public Bcstg., 7140 S.W. Macadam Ave., Portland, OR 97219-3099.

Studio: See KOPB-TV, Portland.

Phone: 503-244-9900. **Fax:** 503-293-4165.

Technical Facilities: Channel No. 3 (60-66 MHz). Authorized power: 15.1-kw visual, 1.5-kw aural. Antenna: 746-ft. above av. terrain, 299-ft. above ground, 4519-ft. above sea level.

Latitude	44°	04'	01"
Longitude	121°	19'	57"

Transmitter: Aubrey Butte, Bend.

FM Affiliate: KOAB-FM, 91.3 MHz.

News Service: UPI.

Ownership: Oregon Public Broadcasting.

Began Operation: February 24, 1970. Sale to Corvallis TV Cable (Liberty Communications) by Channel 3 Inc. (Harry E. Godsil, et al.) approved by FCC Sept. 27, 1972. Sale to present owner approved Feb. 19, 1976.

Personnel:

Max Culbertson, Chief Engineer.
See KOPB-TV, Portland

KOAC-TV

Corvallis
Ch. 7

Licensee: Oregon Public Bcstg., 7140 S.W. Macadam Ave., Portland, OR 97219-3099.

Studio: See KOPB-TV, Portland.

Phone: 503-244-9900. **Fax:** 503-293-4165.

Technical Facilities: Channel No. 7 (174-180 MHz). Authorized power: 263-kw visual, 26.3-kw aural. Antenna: 1230-ft. above av. terrain, 273-ft. above ground, 1773-ft. above sea level.

Latitude	44°	38'	25"
Longitude	123°	16'	25"

Transmitter: 5-mi. true N of center of Corvallis.

AM Affiliate: KOAC, 5-kw, 550 kHz.

News Service: UPI.

Ownership: Oregon Public Broadcasting.

Began Operation: October 7, 1957.

Personnel:

Roger Domingues, Chief Engineer.
See KOPB-TV, Portland.

KEPB-TV

Eugene
Ch. 28

Licensee: Oregon Public Bcstg., 7140 S.W. Macadam Ave., Portland, OR 97219-3099.

Studio: See KOPB-TV, Portland.

Phone: 503-244-9900. **Fax:** 503-293-4165.

Technical Facilities: Channel No. 28 (554-560 MHz). Authorized power: 391 max. visual. Antenna: 905-ft. above av. terrain, 261-ft. above ground, 1561-ft. at sea level.

Latitude	44°	00'	06"
Longitude	123°	06'	48"

Transmitter: 4545 Blanton Rd., Eugene.

Ownership: Oregon Public Broadcasting.

Began Operation: September 27, 1990.

Personnel:

James Brock, Chief Engineer.
See KOBE-TV, Portland.

KFTS

Klamath Falls

Ch. 22

(Satellite of KSYS, Medford, OR)

Licensee: Southern Oregon Public Television Inc., 34 S. Fir St., Medford, OR 9750

Studio: See KSYS, Medford, OR.

Phone: 503-779-0808. **Fax:** 503-779-2178.

Technical Facilities: Channel No. 22 (518-524 MHz). Authorized power: 9.23-kw max. visual. Antenna: 2153-ft. above av. terrain, 104-ft. above ground, 6519-ft. above sea level.

Latitude	42°	05'	48"
Longitude	121°	37'	57"

Transmitter: Stukel Mountain, 9.9-mi. SE of Klamath Falls.

Ownership: Southern Oregon Public Television Inc.

Began Operation: December 13, 1988.

Personnel: See KSYS, Medford.

KTVR

La Grande

Ch. 13

Licensee: Oregon Public Bcstg., 7140 S.W. Macadam Ave., Portland, OR 97219-3099.

Studio: See KOPB-TV, Portland.

Phone: 503-244-9900. **Fax:** 503-293-4165.

Technical Facilities: Channel No. 13 (210-216 MHz). Authorized power: 7.2-kw visual. Antenna: 2581-ft. above av. terrain, 68-ft. above ground, 7200-ft. above sea level.

Latitude	45°	18'	34.60"
Longitude	117°	43'	57.20"

Transmitter: Mount Fanny, 9.32-mi. NE of Union.

News Service: UPI.

Ownership: Oregon Public Broadcasting.

Began Operation: December 6, 1964 as a commercial station. Sale to present owner approved by FCC August 31, 1976. Began operation as an educational station February 17, 1977. Left air August 14, 1977. Returned to air January 1, 1978.

Personnel:

Al Steffler, Chief Engineer.
See KOPB-TV, Portland.

KSYS
Medford

Ch. 8

(Operates satellite KFTS, Klamath Falls, OR)

Licensee: Southern Oregon Public Television Inc., 34 S. Fir St., Medford, OR 97501.

Address: 34 S. Fir St., Medford, OR 97501.

Phone: 503-779-0808. Fax: 503-779-2178.

Technical Facilities: Channel No. 8 (180-186 MHz). Authorized power: 191.6-kw visual, 2682-ft. above av. terrain, 128-ft. above ground, 5390-ft. above sea level.

Latitude	42°	41'	32"
Longitude	123°	13'	45"

Transmitter: King Mountain, 31.4-mi. from the Medford Courthouse on N325E°T.

Ownership: Southern Oregon Public Television Inc.

Began Operation: January 17, 1977.

Personnel:
Campbell, General Manager.

McKay, Chief Engineer.

Doggett, Program Director.

KOPB-TV

Portland

Ch. 10

Licensee: Oregon Public Bcstg., 7140 S.W. Macadam Ave., Portland, OR 97219-9999.

Address: 7140 S.W. Macadam Ave., Portland, OR 97219-3099.

Phone: 503-244-9900. Fax: 503-293-4165.

Technical Facilities: Channel No. 10 (192-198 MHz). Authorized power: 316-kw visual, 31.6-kw aural. Antenna: 740-ft. above av. terrain, 1081-ft. above ground, 49-ft. above sea level.

Latitude	45°	31'	21"
Longitude	122°	45'	08"

Transmitter: 262 N.W. Miller Rd., Portland.

Satellite Earth Station: Collins, 10-meter; Collins receivers.

Affiliate: KOPB-FM, 100-kw, 91.5 MHz (No. 218), 1610-ft.

News Service: UPI.

Ownership: Oregon Public Broadcasting. Charles J. Swindells, Chmn.

Began Operation: February 6, 1961.

Represented (legal): Schwartz, Woods & Miller.

Personnel:

Raynard E. Orme, President & Chief Executive Officer.

Deborah Hinton, Senior Vice President, Finance & Administration.

Jim Lewis, Senior Vice President, Marketing & Development.

Tom Doggett, Vice President, Television Programming.

John Lindsay, Vice President, Television Production.

Michael Tondreau, Director, Engineering & Operations.

Garry Bentley, Chief Engineer, Network Center.

Kim Duncan, Director, Marketing & Planning.

Steve Johnson, Director of Educational Services.

Pennsylvania

WLVT-TV

Allentown-Bethlehem-Easton

Ch. 39

Licensee: Lehigh Valley Public Telecommunications Corp., South Mountain Dr., Bethlehem, PA 18015-4799.

Studio: South Mountain Dr., Bethlehem, PA 18015-4799.

Phone: 610-867-4677. Fax: 610-865-6774. E-mail: jamesbaum@aol.com

Technical Facilities: Channel No. 39 (620-626 MHz). Authorized power: 575-kw max. & 494-kw horizontal visual, 98-kw horizontal aural. Antenna: 987-ft. above av. terrain, 507-ft. above ground, 1507-ft. above sea level.

Latitude	40°	33'	58"
Longitude	75°	26'	06"

Transmitter: Salisbury Twp., S of East Rock Rd.

Multichannel TV Sound: Stereo and separate audio program.

Satellite Earth Stations: Andrew, 10-meter C-band; Vertex, 6.1-meter Ku-band; Standard Agile Omni receivers.

Ownership: Lehigh Valley Public Telecommunications Corp.

Began Operation: September 7, 1965.

Represented (legal): Schwartz, Woods & Miller.

Personnel:

James Baum, President.

Donald L. Robert, Vice President, Programming.

David Donio, Vice President, Development & Community Relations.

Bonnie Sell, Business Manager.

Gilbert Aykroyd, Director of Engineering.

Doug Law, Production Manager.

WPSX-TV

Clearfield

Ch. 3

Licensee: The Pennsylvania State University, University Park, PA 16802.

Studios: Wagner Annex, University Park, PA 16802; Mitchell Bldg., University Park, PA 16802.

Phone: 814-865-3333. Fax: 814-865-3145.

Technical Facilities: Channel No. 3 (60-66 MHz). Authorized power: 100-kw visual, 20-kw aural. Antenna: 880-ft. above av. terrain, 539-ft. above ground, 2714-ft. above sea level.

Latitude	41°	07'	21"
Longitude	78°	26'	28"

Transmitter: McGeorge Rd., 7-mi. N of Clearfield.

Satellite Earth Stations: Transmit/receive Scientific-Atlanta, 7-meter Ku-band; Andrew, 10-meter C-band; Scientific-Atlanta, 3.2-meter Ku-band; Scientific-Atlanta, 4.6-meter C-band; Scientific-Atlanta, Standard Agile Omni receivers.

Ownership: The Pennsylvania State U. Board of Trustees.

Began Operation: March 1, 1965.

Represented (legal): Paul, Hastings, Janofsky & Walker.

Personnel:

Mark D. Erstling, General Manager.

Carl Fisher, Chief Engineer.

George Thurman, Director, Operations.

Mark Smukler, Director, Media Solutions.

Gregory Petersen, Promotion Director.

William Speakman, Director, Station Development.

Brian Sickora, Financial & Business Manager.

WQLN

Erie

Ch. 54

Licensee: Public Bcstg. of Northwest Pennsylvania Inc., 8425 Peach St., Erie, PA 16509.

Studio: 8425 Peach St., Erie, PA 16509.

Phone: 814-864-3001. **Fax:** 814-864-4077.

Technical Facilities: Channel No. 54 (710-716 MHz). Authorized power: 977-kw max. & 794-kw horizontal visual, 97.7-kw max. & 79.4-kw horizontal aural. Antenna: 880-ft. above av. terrain, 717-ft. above ground, 2017-ft. above sea level.

Latitude	42°	02'	31"
Longitude	80°	03'	57"

Transmitter: 2.25-mi. SE of Kearsarge.

Satellite Earth Stations: Andrew, 10-meter C-band; Vertex, 6.1-meter; General Instrument, Standard Agile Omni receivers.

FM Affiliate: WQLN-FM, 35-kw, 91.3 MHz (No. 217), 500-ft.

Ownership: Public Broadcasting of Northwest Pennsylvania Inc. Tom Guelcher, Chmn.

Began Operation: August 13, 1967.

Represented (legal): Dow, Lohnes & Albertson.

Personnel:

- Brady Louis**, President & General Manager.
- Ronald Daugherty**, Vice President & Chief Operating Officer.
- Dennis Spagnolo**, Director of Broadcast Operations.
- Art Starkey**, Director of Programming & Production.
- Tom McLaren**, Director of Television & Radio.
- Chris Borgia**, Director of Development & Marketing.

WITF-TV

Harrisburg

Ch. 33

Licensee: WITF Inc., Box 2954, Harrisburg, PA 17105.

Studio: 1982 Locust Lane, Harrisburg, PA 17109.

Phone: 717-236-6000. **Fax:** 717-236-4628. **Web Site:** <http://www.witf.org>

Technical Facilities: Channel No. 33 (584-590 MHz). Authorized power: 1110-kw max. & 437-kw horizontal visual, 43.7-kw horizontal aural. Antenna: 1400-ft. above av. terrain, 724-ft. above ground, 2034-ft. above sea level.

Latitude	40°	20'	45"
Longitude	76°	52'	06"

Transmitter: Blue Mountain, near Harrisburg, PA.

Multichannel TV Sound: Stereo and separate audio program.

Satellite Earth Stations: Transmit/receive Harris, 9-meter C-band; Collins, 3-meter Ku-band; Collins, 10-meter C-band; Vertex, 6.1-meter Ku-band; Collins, Harris, Microdyne, Standard Communications receivers.

FM Affiliate: WITF-FM, 5.9-kw, 89.5 MHz (No. 208), 1360-ft.

News Services: AP, NPR, APR.

Ownership: WITF Inc. Mickey Skinner, Chmn.; Charles Long, Vice Chmn.; Charles Grubmeyer, Secy.

Began Operation: November 22, 1964.

Represented (legal): Dow, Lohnes & Albertson.

Represented (engineering): Cohen, Dippell & Everist, P.C.

Personnel:

- Jane D. Coleman**, President & General Manager.
- John T. Blair**, Senior Vice President, Broadcasting, Operations & Planning.
- Michael L. Greenwald**, Senior Vice President, Marketing, Development & Communications.

Greg Poland, Vice President & Chief Financial Officer.

Kathy Silks, Vice President, Communications.

John A. Bosak, Director of Engineering.

Mark Samels, Vice President, Production.

Thomas Keck, Director of Programming.

Gary R. Saltgiver, Director of Facilities Marketing.

Joe Martellaro, Director of Membership & Individual Giving.

WYBE

Philadelphia

Ch. 35

Licensee: Independence Public Media of Philadelphia Inc, 6070 Ridge Ave., Philadelphia, PA 19128-1604.

Studio: 6070 Ridge Ave., Philadelphia, PA 19128.

Phone: 215-483-3900. **Fax:** 215-483-6908. **E-mail:** (name)@wybe.pbs.org

Technical Facilities: Channel No. 35 (596-602 MHz). Authorized power: 1918 max. visual. Antenna: 932-ft. above av. terrain, 919-ft. above ground, 1145-ft. at sea level.

Latitude	40°	02'	26"
Longitude	75°	14'	20"

Transmitter: E of Domino Lane, Philadelphia.

Ownership: Independence Public Media of Philadelphia Inc. Carl Cooper, Pres.; Dr. Haas, V.P.

Began Operation: June 10, 1990.

Represented (sales): Public Broadcast Marketing Inc.

Represented (legal): Arter & Hadden.

Personnel:

- William J. Rinier**, General Manager.
- Brian O'Neill**, Program Manager.
- Jon Rafal**, Sales & Marketing Director.
- Regina d'Angelo**, Promotion Director.
- Judy Adamson**, Business Manager.

WQED

Pittsburgh

Ch. 13

Licensee: Metropolitan Pittsburgh Public Bcstg. Inc., 4802 5th Ave., Pittsburgh, PA 15213.

Studio: 4802 5th Ave., Pittsburgh, PA 15213.

Phone: 412-622-1300. **Fax:** 412-622-1488.

Technical Facilities: Channel No. 13 (210-216 MHz). Authorized power: 316-kw visual, 63.1-kw aural. Antenna: 695-ft. above av. terrain, 558-ft. above ground, 1723-ft. above sea level.

Latitude	40°	26'	46"
Longitude	79°	57'	51"

Transmitter: 2850 Berthoud St.

Satellite Earth Station: Andrew, 10-meter C-band; Collins receivers.

FM Affiliate: WQED-FM, 43-kw, 89.3 MHz (No. 207), 500-ft.

Ownership: QED Communications Inc. James C. Roppey, Chmn.; Keith K. Kappmeyer, Vice Chmn.

Began Operation: March 19, 1954.

Represented (legal): Schwartz, Woods & Miller.

Personnel:

- George L. Miles Jr.**, President.
- B. J. Leber**, Executive Director, Communications & Community Relations.
- H. Melvin Ming**, Executive Vice President & Chief Operating Officer.
- Carolyn Wean**, Executive Director, Production, Distribution & Media.
- Jonathan Olken**, Executive Director, Revenue.

WQEX

Pittsburgh

Ch. 16

Licensee: Metropolitan Pittsburgh Public Bcstg. Inc.

See: WQED, Pittsburgh.

Phone: 412-622-1550. **Fax:** 412-622-1488.

Technical Facilities: Channel No. 16 (482-488 MHz). Authorized power: 660-kw & 427-kw horizontal visual, 66-kw max. & 42.7-kw horizontal aural. Antenna: 1730-ft. above av. terrain, 596-ft. above ground, 1734-ft. above sea level.

Latitude	40°	26'	46"
Longitude	79°	57'	51"

Requests CP for change to 5000-kw max. visual, 725-ft. above av. terrain, 568-ft. above ground, 1732-ft. above sea level. BPET-960412KF.

Transmitter: 2850 Berthoud St., Pittsburgh.

Ownership: QED Communications Inc.

Began Operation: March 20, 1959. Left air Nov. 1, 1961. Resumed operation Jan. 1963.

Personnel:
Weiner, Operations & Program Manager.

WVIA-TV

Scranton, Wilkes-Barre & Hazleton

Ch. 44

Licensee: Northeastern Pennsylvania ETV Association, Old Boston Rd., The Public Broadcasting Center, Pittston, PA 18640.

Address: Old Boston Rd., Pittston, PA 18640.

Phone: 717-344-1244; 717-826-6144. **Fax:** 717-655-1180.

Technical Facilities: Channel No. 44 (650-656 MHz). Authorized power: 1000-kw max. & 759-kw horizontal visual, 100-kw max. & 75.9-kw horizontal aural. Antenna: 2949-ft. above av. terrain, 845-ft. above ground, 2949-ft. above sea level.

Latitude	41°	10'	55"
Longitude	75°	52'	17"

Transmitter: Penobscot Knob, 2.5-mi. S of Wilkes-Barre, Mountain Top, PA.

Satellite Earth Stations: Collins, 6.1-meter Ku-band; Collins, 10-meter C-band; Standard Communications receivers.

Affiliate: WVIA-FM, 5-kw, 89.9 MHz (No. 210), 1250-ft.

News Service: AP.

Ownership: Northeastern Pennsylvania ETV Association. Sylvia Hughes, Chmn.; James Kauffman, Vice Chmn.; Ramona Alley, Secy.; Donald Broderick, Treas.

Began Operation: September 26, 1966.

Represented (legal): Dow, Lohnes & Albertson.

Personnel:
William Kelly, President & General Manager.
Thomas McHugh, Vice President, New Enterprises.
Andy Sedlak, Vice President, Development.
Steve Glynn, Vice President, Engineering.
Mark Thomas, Director of Broadcasting.
Ken Payavis, On-Air Promotion Director.
Donald Stravinsky, Business Manager.
Bry Giovannucci, Director of Corporate Communications.
Belinda Labookie, Director of Public Information.

Rhode Island

WSBE-TV

Providence

Ch. 36

Licensee: Rhode Island Public Telecommunications Authority, 50 Park Lane, Providence, RI 02907.

Studio: 50 Park Lane, Providence, RI 02907.

Phone: 401-277-3636. **Fax:** 401-277-3407. **E-mail:** wsbe36@wsbe.org

Web Site: <http://www.wsbe.org>

Technical Facilities: Channel No. 36 (602-608 MHz). Authorized power: 1230-kw max. visual, 123-kw max. aural. Antenna: 597-ft. above av. terrain, 536-ft. above ground, 800-ft. above sea level.

Latitude	41°	48'	18"
Longitude	71°	28'	24"

Transmitter: Neutaconkanut Hill, Ipswich Rd., Johnston, RI.

Satellite Earth Stations: Collins, 10-meter C-band; Scientific-Atlanta, 10-meter C-band; Vertex, 6.1-meter Ku-band; General Instrument, Scientific-Atlanta, Standard Communications receivers.

Ownership: Rhode Island Public Telecommunications Authority. David A. Duffy, Chmn.

Began Operation: June 1, 1967.

Represented (legal): Schwartz, Woods & Miller.

Represented (engineering): Andrus & Associates Inc.

Personnel:

Susan L. Farmer, Chief Executive Officer.
Larry Holden, Program Director.
John E. Harris III, Business Manager.
Lois Taylor, Marketing Director.
Patricia A. Merry, Promotion Director.
Jim Garrett, Production Manager.
David Marseglia, Production Manager.
Dexter B. Merry, Director of Broadcast Operations.

South Carolina

WEBA-TV

Allendale-Barnwell

Ch. 14

Licensee: South Carolina ETV Commission, 1101 George Rogers Blvd., Columbia, SC 29211.

Studio: See WRLK-TV, Columbia.

Phone: 803-737-3200. **Fax:** 803-737-3417.

Technical Facilities: Channel No. 14 (470-476 MHz). Authorized power: 557-kw visual, 55.7-kw aural. Antenna: 805-ft. above av. terrain, 809-ft. above ground, 1049-ft. above sea level.

Latitude	33°	11'	12.50"
Longitude	81°	23'	53.50"

Requests CP to change studio location to 1101 George Rogers Blvd., Columbia, BPET-960627KR.

Transmitter: 4-mi. SSW of Barnwell on County Rd. 69.

News Service: AP.

Ownership: South Carolina ETV Commission.

Began Operation: September 5, 1967.

Represented (legal): Dow, Lohnes & Albertson.

Public/ETV Stations—South Carolina

Personnel:

Ed Cortez, Station Supervisor.
See WRLK-TV, Columbia.

WJWJ-TV

Beaufort

Ch. 16

Licensee: South Carolina ETV Commission, 1101 George Rogers Blvd., Columbia, SC 29211.

Studio: 105 S. Ribaut Rd., Beaufort, SC 29902.

Mailing Address: Box 1165, Beaufort, SC 29901-1165.

Phone: 803-524-0808, **Fax:** 803-524-1016.

Technical Facilities: Channel No. 16 (482-488 MHz). Authorized power: 852-kw max. & 407-kw horizontal visual, 84.7-kw aural. Antenna: 1280-ft. above av. terrain, 1318-ft. above ground, 1334-ft. above sea level.

Latitude	32°	42'	44"
Longitude	80°	40'	49"

Requests CP to change studio location to 1101 George Rogers Blvd., Columbia. BPET-960627KH.

Transmitter: Hwy. 119, 4-mi. W of Green Pond, Sc.

FM Affiliate: WJWJ-FM, 48-kw, 89.9 MHz (No. 210), 1100-ft.

Ownership: South Carolina ETV Commission.

Began Operation: September 10, 1975.

Represented (legal): Dow, Lohnes & Albertson.

Personnel:

Michael H. Brannen, Station Manager.
Harry Kramer, Engineering Manager.
Suzanne Sproatt, News Director.
See WRLK-TV, Columbia.

WITV

Charleston

Ch. 7

Licensee: South Carolina ETV Commission, 1101 George Rogers Blvd., Columbia, SC 29211.

Studio: See WRLK-TV, Columbia.

Phone: 803-737-3200, **Fax:** 803-737-3417.

Technical Facilities: Channel No. 7 (174-180 MHz). Authorized power: 316-kw visual, 31-kw aural. Antenna: 1850-ft. above av. terrain, 1837-ft. above ground, 1854-ft. above sea level.

Latitude	32°	55'	28"
Longitude	79°	41'	58"

Requests CP to change studio location to 1101 George Rogers Blvd., Columbia. BPET-960627KQ.

Transmitter: 3.4-mi. NE of Ten Mile, E of Rte. 17-701, SE of intersection with Sewee Rd.

FM Affiliate: WSCI, 100-kw, 89.3 MHz (No. 207), 540-ft.

News Service: AP.

Ownership: South Carolina ETV Commission.

Began Operation: January 19, 1964.

Represented (legal): Dow, Lohnes & Albertson.

Personnel:

Walt Moring, Station Supervisor.
See WRLK-TV, Columbia.

WRLK-TV

Columbia

Ch. 35

Licensee: South Carolina ETV Commission, 1101 George Rogers Blvd., Columbia, SC 29211.

Studio: 2712 Millwood Ave., Columbia, SC 29250.

Mailing Address: Box 11000, Columbia, SC 29211-1000.

Phone: 803-737-3200, **Fax:** 803-737-3417.

Technical Facilities: Channel No. 35 (596-602 MHz). Authorized power: 513-visual, 51.3-kw aural. Antenna: 1026-ft. above av. terrain, 999-ft. above ground, 1390-ft. above sea level.

Latitude	34°	07'	07"
Longitude	80°	56'	12"

Transmitter: Hard Scrabble Rd., 6-mi. NNE of Columbia.

Satellite Earth Stations: Transmit/receive Andrew, 10-meter C-band; Andrew, 4-meter C-band; Microdyne, 3.7-meter Ku-band; Scientific-Atlanta, 4.6-meter C-band Collins, Scientific-Atlanta receivers.

FM Affiliate: WLTR, 100-kw, 91.3 MHz (No. 217), 850-ft.

News Service: AP.

Ownership: South Carolina ETV Commission. Henry J. Cauthen, Chmn.

Began Operation: September 6, 1966.

Represented (legal): Dow, Lohnes & Albertson.

South Carolina Educational Television Commission Personnel:

Henry J. Cauthen, President & General Manager.
Ronald L. Schoenherr, Senior Vice President & Assistant General Manager.
Jesse Bowers, Vice President, Programming.
Charlton W. Bowers, Vice President, Engineering.
Bobbi J. Kennedy, Vice President, Continuing Education.
George W. Hopkins Jr., Vice President, School Services.
Charles M. Case, Vice President, Administrative Services.
Kathy Gardner-Jones, Vice President of Communications.
Thomas L. Clark, Vice President, Production.
Patricia Dressler, Director of Publications.
Patrick Dilley, Art Director.
Susie McConnell, Director of On-Air Fundraising.
Tom Fowler, Assistant Vice President, News & Public Affairs.
Jim Welch, Program Director.
Polly Kosko, Development Director.
Beryl Dakers, Cultural Affairs Director.

Station Personnel:

S. Edward Craig, Manager, Studio Operations.
Hap Griffin, Manager, Transmitter Operations.
John Crockett, Transmitter Supervisor

WHMC

Conway

Ch. 23

Licensee: South Carolina ETV Commission, 1101 George Rogers Blvd., Columbia, SC 29211.

Studio: See WRLK-TV, Columbia.

Phone: 803-737-3200, **Fax:** 803-737-3417.

Technical Facilities: Channel No. 23 (524-530 MHz). Authorized power: 1740-kw max. & 851-kw horizontal visual, 174-kw max. & 85.1-kw horizontal aural. Antenna: 820-ft. above av. terrain, 842-ft. above ground, 927-ft. above sea level.

Latitude	33°	57'	05"
Longitude	79°	06'	31"

Requests CP to change studio location to 1101 George Rogers Blvd., Columbia. BPET-960627KE.

Transmitter: 6.5-mi. NNW of Conway on County Rd. 569.

Affiliate: WHMC, 90.1 MHz, 30-kw, 771-ft.
Ownership: South Carolina ETV Commission.
Began Operation: September 2, 1980.
Represented (legal): Dow, Lohnes & Albertson.
Personnel:
Robert Cooper, Station Supervisor.
 See WRLK-TV, Columbia.

WJPM-TV
Florence
Ch. 33

Licensee: South Carolina ETV Commission, 1101 George Rogers Blvd., Columbia, SC 29211.
See: WRLK-TV, Columbia.
Phone: 803-737-3200. **Fax:** 803-737-3417.

Technical Facilities: Channel No. 33 (584-590 MHz). Authorized power: 537-kw max. visual, 54.3-kw aural. Antenna: 789-ft. above av. terrain, 797-ft. above ground, 92-ft. above sea level.

Latitude	34°	16'	45.50"
Longitude	79°	44'	36.50"

Requests CP to change studio location to 1101 George Rogers Blvd., Columbia. BPET-960627KO.

Transmitter: 5.5-mi. NNE of Florence on County Rd. 173.
Service: AP.

Ownership: South Carolina ETV Commission.
Began Operation: September 3, 1967.

Represented (legal): Dow, Lohnes & Albertson.
Personnel:
Johnson, Station Supervisor.
 See WRLK-TV, Columbia.

WNTV
Greenville
Ch. 29

Licensee: South Carolina ETV Commission, 1101 George Rogers Blvd., Columbia, SC 29211.
See: WRLK-TV, Columbia.
Phone: 803-737-3200. **Fax:** 803-737-3417.

Technical Facilities: Channel No. 29 (560-566 MHz). Authorized power: 5000-kw max. visual, 500-kw aural. Antenna: 1286-ft. above av. terrain, 262-ft. above ground, 2297-ft. above sea level.

Latitude	34°	56'	26"
Longitude	82°	24'	38"

Requests CP to change studio location to 1101 George Rogers Blvd., Columbia. BPET-960627KF.

Transmitter: Paris Mountain, 6.2-mi. N of Greenville.
Affiliate: WEPR, 85-kw, 90.1 MHz (No. 211), 1184-ft.

Service: AP.
Ownership: South Carolina ETV Commission.

Began Operation: September 29, 1963.
Represented (legal): Dow, Lohnes & Albertson.

Personnel:
David Harrell, Station Supervisor.
 See WRLK-TV, Columbia.

WNEH

Greenwood
Ch. 38

Licensee: South Carolina ETV Commission, 1101 George Rogers Blvd., Columbia, SC 29211.

Studio: See WRLK-TV, Columbia.

Phone: 803-737-3200. **Fax:** 803-737-3417.

Technical Facilities: Channel No. 38 (614-620 MHz). Authorized power: 1776-kw max. visual, 177.6-kw max. aural. Antenna: 768-ft. above av. terrain, 688-ft. above ground, 1360-ft. above sea level.

Latitude	34°	22'	21"
Longitude	82°	10'	03"

Requests CP to change studio location to 1101 George Rogers Blvd., Columbia. BPET-960627KP.

Transmitter: Rd. 264, 3-mi. E of Mare Shoals.

News Service: AP.

Ownership: South Carolina ETV Commission.

Began Operation: September 10, 1984.

Represented (legal): Dow, Lohnes & Albertson.

Personnel:
Karl Leatherman, Station Supervisor.
 See WRLK-TV, Columbia.

WNSC-TV

Rock Hill
Ch. 30

Licensee: South Carolina ETV Commission, 1101 George Rogers Blvd., Columbia, SC 29211.

Studio: York Technical College, Hwy. 21 Bypass, Rock Hill, SC 29730.

Mailing Address: Box 11766, Rock Hill, SC 29731.

Phone: 803-324-3184. **Fax:** 803-324-0580.

Technical Facilities: Channel No. 30 (566-572 MHz). Authorized power: 575-kw max. visual, 68-kw aural. Antenna: 691-ft. above av. terrain, 649-ft. above ground, 1289-ft. above sea level.

Latitude	34°	50'	24"
Longitude	81°	01'	07"

Requests CP to change studio location to 1101 George Rogers Blvd., Columbia. BPET-960627KS.

Transmitter: 0.25-mi. NW of intersection of County Rds. 246 & 247, near Edgemoor.

Satellite Earth Station: Collins, 10-meter; Rockwell receivers.

Ownership: South Carolina ETV Commission.

Began Operation: January 3, 1978.

Represented (legal): Dow, Lohnes & Albertson.

Personnel:
John Bullington, Station Manager, Public Information.
John Bambach, Programming & Production Manager.
David Taylor, Engineering Manager.
Joni Canupp, Promotion Director.

WRET-TV

Spartanburg
Ch. 49

Licensee: South Carolina ETV Commission, 1101 George Rogers Blvd., Columbia, SC 29211.

Studio: Media Bldg., University of South Carolina, Spartanburg, SC 29303.

Public/ETV Stations—South Carolina

Mailing Address: Box 4069, Spartanburg, SC 29305.

Phone: 864-503-9371. **Fax:** 864-503-3615. **E-mail:** scetv3@teleplex.net

Technical Facilities: Channel No. 49 (680-686 MHz). Authorized power: 1740-kw max. & 832-kw horizontal visual, 174-kw max. & 83.2-kw horizontal aural. Antenna: 970-ft. above av. terrain, 859-ft. above ground, 1659-ft. above sea level.

Latitude	34°	53'	09"
Longitude	81°	49'	15"

Requests CP to change studio location to 1101 George Rogers Blvd., Columbia. BPET-960627K1.

Transmitter: 1.5-mi. S of Whitestone Community.

Satellite Earth Station: Rockwell, 10-meter C-band; Scientific-Atlanta receivers.

Ownership: South Carolina ETV Commission.

Began Operation: September 8, 1980.

Represented (legal): Dow, Lohnes & Albertson.

Personnel:

John J. Edwards, Station Manager.

Don Fortner, Chief Engineer.

William Ira Richardson, Program & Production Director.

Robert Cockman, Transmitter Supervisor.

WRJA-TV

Sumter

Ch. 27

Licensee: South Carolina ETV Commission, 1101 George Rogers Blvd., Columbia, SC 29211.

Studio: 18 N. Harvin St., Sumter, SC 29151.

Mailing Address: Box 1836, Sumter, SC 29151-1836.

Phone: 803-773-5546. **Fax:** 803-775-1059.

Technical Facilities: Channel No. 27 (548-554 MHz). Authorized power: 764-kw max. & 339-kw horizontal visual, 78.7-kw aural. Antenna: 1163-ft. above av. terrain, 1195-ft. above ground, 1335-ft. above sea level.

Latitude	33°	52'	52"
Longitude	80°	16'	14"

Requests CP to change studio location to 1101 George Rogers Blvd., Columbia. BPET-960627KG.

Transmitter: 2-mi. S of Hwy. 378, 4-mi. SE of Sumter.

Satellite Earth Station: Standard Agile Omni, 10-meter.

FM Affiliate: WRJA-FM, 100-kw, 88.1 MHz (No. 201), 1000-ft.

Ownership: South Carolina ETV Commission.

Began Operation: September 7, 1975.

Personnel:

James L. Barnard, Station Manager.

Richard R. Seely, Chief Engineer.

Patti Just Long, News Director.

Edward Sexauer, Programming Manager.

South Dakota

KDSD-TV

Aberdeen

Ch. 16

Licensee: South Dakota Board of Directors for Educational Telecommunications, Dakota & Cherry Sts., Box 5000, Vermillion, SD 57069-5000.

Studio: See KUSD-TV, Vermillion.

Phone: 605-677-5861. **Fax:** 605-677-5010.

A-1358

Technical Facilities: Channel No. 16 (482-488 MHz). Authorized power: 134-kw max. & 537-kw horizontal visual, 103-kw max. & 81.3-kw horizontal aural. Antenna: 1170-ft. above av. terrain, 1066-ft. above ground, 2924-ft. above sea level.

Latitude	45°	29'	55"
Longitude	97°	40'	35"

Transmitter: 8-mi. E of Pierpont.

FM Affiliate: KDSD-FM, 70-kw, 90.9 MHz (No. 215).

Ownership: State of South Dakota.

Began Operation: January 1, 1972.

Represented (legal): Cohn & Marks.

Personnel: See KUSD-TV, Vermillion.

KESD-TV

Brookings

Ch. 8

Licensee: South Dakota Board of Directors for Educational Telecommunications, Dakota & Cherry Sts., Box 5000, Vermillion, SD 57069-5000.

Phone: 605-677-5861. **Fax:** 605-677-5010. **Web Site:** <http://www.usd.edu/sd>

Technical Facilities: Channel No. 8 (180-186 MHz). Authorized power: 245-kw max. & 45.7-kw aural. Antenna: 750-ft. above av. terrain, 800-ft. above ground, 2549-ft. above sea level.

Latitude	44°	20'	10"
Longitude	97°	13'	41"

Transmitter: 3-mi. S of Hettland.

FM Affiliate: KESD, 50-kw, 88.3 MHz (No. 202), 610-ft.

News Service: AP.

Ownership: State of South Dakota.

Began Operation: February 4, 1968.

Represented (legal): Cohn & Marks.

Personnel: See KUSD-TV, Vermillion.

KPSD-TV

Eagle Butte

Ch. 13

Licensee: South Dakota Board of Directors for Educational Telecommunications, Dakota & Cherry Sts., Box 5000, Vermillion, SD 57069-5000.

Studio: See KUSD-TV, Vermillion.

Phone: 605-677-5861. **Fax:** 605-677-5010.

Technical Facilities: Channel No. 13 (210-216 MHz). Authorized power: 316-kw max. & 31.6-kw aural. Antenna: 1700-ft. above av. terrain, 1696-ft. above ground, 4313-ft. above sea level.

Latitude	45°	03'	14"
Longitude	102°	15'	47"

Transmitter: 12-mi. NW of Faith.

FM Affiliate: KPSD-FM, 100-kw, 97.1 MHz (No. 246).

Ownership: State of South Dakota.

Began Operation: September 16, 1974.

Personnel: See KUSD-TV, Vermillion.

KQSD-TV

Lowry

Ch. 11

Licensee: South Dakota Board of Directors for Educational Telecommunications, Dakota & Cherry Sts., Box 5000, Vermillion, SD 57069-5000.

See KUSD-TV, Vermillion.

605-677-5861. Fax: 605-677-5010.

Technical Facilities: Channel No. 11 (198-204 MHz). Authorized power: 234-kw & 28.2-kw aural. Antenna: 1040-ft. above av. terrain, 826-ft. above ground, 30-ft. above sea level.

Latitude	45°	16'	34"
Longitude	99°	59'	03"

Transmitter: 3-mi. S of Lowry.

Affiliate: KQSD-FM, 100-kw, 91.9 MHz (No. 220).

Ownership: State of South Dakota.

Began Operation: March 9, 1976.

Personnel: See KUSD-TV, Vermillion.

KZSD-TV

Martin

Ch. 8

Licensee: South Dakota Board of Directors for Educational Telecommunications, Dakota & Cherry Sts., Box 5000, Vermillion, SD 57069-5000.

Personnel: See KUSD-TV, Vermillion.

605-677-5861. Fax: 605-677-5010.

Technical Facilities: Channel No. 8 (180-186 MHz). Authorized power: 275-kw & 30.2-kw aural. Antenna: 869-ft. above av. terrain, 620-ft. above ground, 37-ft. above sea level.

Latitude	43°	26'	06"
Longitude	101°	33'	14"

Transmitter: 3-mi. S of Long Valley.

Affiliate: KZSD-FM, 100-kw.

Ownership: State of South Dakota.

Began Operation: February 9, 1978.

Personnel: See KUSD-TV, Vermillion.

KTSD-TV

Pierre

Ch. 10

Licensee: South Dakota Board of Directors for Educational Telecommunications, Dakota & Cherry Sts., Box 5000, Vermillion, SD 57069-5000.

Personnel: See KUSD-TV, Vermillion.

605-677-5861. Fax: 605-677-5010.

Technical Facilities: Channel No. 10 (192-198 MHz). Authorized power: 316-kw & 269-kw horizontal visual, 37.1-kw max. & 31.6-kw horizontal aural. Antenna: 1600-ft. above av. terrain, 1326-ft. above ground, 3404-ft. above sea level.

Latitude	43°	57'	55"
Longitude	99°	35'	56"

Transmitter: 6-mi. N of Reliance, SD.

Affiliate: KTSD-FM, 100-kw, 91.1 MHz (No. 216).

Ownership: State of South Dakota.

Began Operation: August 1, 1970.

Personnel: See KUSD-TV, Vermillion.

KBHE-TV

Rapid City

Ch. 9

Licensee: South Dakota Board of Directors for Educational Telecommunications, Dakota & Cherry Sts., Box 5000, Vermillion, SD 57069-5000.

Studio: See KUSD-TV, Vermillion.

Phone: 605-677-5861. Fax: 605-677-5010.

Technical Facilities: Channel No. 9 (186-192 MHz). Authorized power: 39.8-kw visual, 7.2-kw aural. Antenna: 650-ft. above av. terrain, 467-ft. above ground, 4305-ft. above sea level.

Latitude	44°	03'	09"
Longitude	103°	14'	38"

Requests CP for change to 45.62-kw max. visual, 661-ft. above av. terrain, 433-ft. above ground, 4254-ft. above sea level, lat. 44° 03' 07", long. 103° 14' 36", transmitter to 3650 Skyline Dr. BPET-930920KG.

Transmitter: Hwy. 16 & Skyline Dr.

Satellite Earth Station: Vertex, 6.1-meter; Standard Communications receivers.

FM Affiliate: KHBE-FM, 9.8-kw, 89.3 MHz (No. 207).

Ownership: State of South Dakota.

Began Operation: September 13, 1967.

Personnel: See KUSD-TV, Vermillion.

KCSD-TV

Sioux Falls

Ch. 23

Licensee: South Dakota Board of Directors for Educational Telecommunications, Dakota & Cherry Sts., Box 5000, Vermillion, SD 57069-5000.

Studio: See KUSD-TV, Vermillion.

Phone: 605-677-5861. Fax: 605-677-5010.

Technical Facilities: Channel No. 23 (524-530 MHz). Authorized power: 13.2-kw max. visual. Antenna: 177-ft. above av. terrain, 125-ft. above ground, 1624-ft. above sea level.

Latitude	43°	32'	07"
Longitude	96°	44'	34"

Transmitter: 1100 S. Euclid Ave. (Sioux Valley Hospital roof), Sioux Falls, SD.

Ownership: State of South Dakota.

Began Operation: June 13, 1995.

Represented (legal): Cohn & Marks.

Personnel: See KUSD-TV, Vermillion.

KUSD-TV

Vermillion

Ch. 2

Licensee: South Dakota Board of Directors for Educational Telecommunications, Dakota & Cherry Sts., Box 5000, Vermillion, SD 57069-5000.

Studio: U. of South Dakota Campus, Vermillion, SD 57069.

Phone: 605-677-5861. Fax: 605-677-5010. E-mail: mteam@sdptv.pbs.org

Web Site: <http://www.usd.edu/sdpb>

Public/ETV Stations—South Dakota

Technical Facilities: Channel No. 2 (54-60 MHz). Authorized power: 100-kw visual, 20-kw aural. Antenna: 760-ft. above av. terrain, 657-ft. above ground, 2167-ft. above sea level.

Latitude	43°	03'	00"
Longitude	96°	47'	12"

Transmitter: 2-mi. S of Beresford, SD.

Satellite Earth Stations: Collins, 10-meter C-band; Vertex, 6.1-meter Ku-band; Collins, Standard Communications receivers.

AM Affiliate: KUSD, 1-kw, 690 kHz.

FM Affiliate: KUSD-FM, 32-kw, 89.7 MHz (No. 209), 663-ft.

Ownership: State of South Dakota.

Began Operation: July 5, 1961.

Represented (legal): Cohn & Marks.

Personnel:

Don Checots, Executive Director.
Wayne Nelson, Director of Engineering.
Michelle Van Manen, Director of Television.
Dave Geise, Business Manager.
Richard Muller, Director of Development & Marketing.

Tennessee

WTCI

Chattanooga

Ch. 45

Licensee: Greater Chattanooga Public Television Corp., 4411 Amnicola Hwy., Chattanooga, TN 37406.

Studio: 4411 Amnicola Hwy., Chattanooga, TN 37406.

Phone: 615-629-0045. **Fax:** 615-698-8557. **E-mail:** victorhogstrom@wtci.jpbs

Web Site: <http://www.chattanooga.net/wtci>

Technical Facilities: Channel No. 45 (656-662 MHz). Authorized power: 1480-kw max. visual, 148-kw aural. Antenna: 906-ft. above av. terrain, 271-ft. above ground, 2283-ft. above sea level.

Latitude	35°	12'	26"
Longitude	85°	16'	52"

Holds CP for change to 1524-kw max. visual, 1076-ft. above av. terrain, 503-ft. above ground, 2505-ft. above sea level. BPET-921123KH.

Transmitter: Sawyer Cemetery Rd., Hamilton.

Satellite Earth Stations: Andrew, 10-meter C-band; Vertex, 6.1-meter Ku-band; Scientific-Atlanta, Standard Components receivers.

Ownership: Greater Chattanooga Public TV Corp.; Paul Stames, Chmn.; John Germ, Vice Chmn.; Steve Kurtz, Secy.; Greg Jones, Treas.

Began Operation: March 3, 1970.

Represented (legal): Dow, Lohnes & Albertson.

Personnel:

Victor Hogstrom, President & General Manager.
Kelly Wilde, Vice President, Programming & Public Information.
Jean Stansell, Vice President, Marketing & Development.
Bryan D. Fuqua, Vice President, Technical Services.
J. Milton Greaves, Vice President, Corporate Relations.
Martha Umiker, Business Manager.

WCTE

Cookeville

Ch. 22

Licensee: Upper Cumberland Broadcast Council, Box 2040, Cookeville, TN 38520-2040.

Studio: Box 2040, Cookeville, TN 38502-2040.

Technical Facilities: Channel No. 22 (518-524 MHz). Authorized power: 131-kw max. visual. Antenna: 1395-ft. above av. terrain, 776-ft. above ground, 277-ft. above sea level.

Latitude	36°	10'	26"
Longitude	85°	20'	37"

Transmitter: 8.5-mi. E of Cookeville.

Satellite Earth Station: Collins, 10-meter; Collins receivers.

Ownership: Upper Cumberland Broadcast Council. Frank Layne, Chmn.; Doug Yonker, Vice Chmn.; Opless Walker, Secy.; Bill Ray Jr., Treas.

Began Operation: August 21, 1978. Transfer to local corp. from Tennessee State Board of Education approved by FCC 1985.

Personnel:

Richard L. Castle Jr., General Manager.
Robert Huddleston, Chief Engineer.
Donna Castle, Programming Director.
Sue Gibbons, Traffic Manager.

WKOP-TV

Knoxville

Ch. 15

Licensee: East Tennessee Public Communications Corp., 1611 E. Magnolia Ave., Knoxville, TN 37917.

Phone: 615-595-0220. **Fax:** 615-595-0300.

Technical Facilities: Channel No. 15 (476-482 MHz). Authorized power: 2244-kw max. visual. Antenna: 1683-ft. above av. terrain, 1360-ft. above ground, 2705-ft. above sea level.

Latitude	36°	00'	19"
Longitude	83°	56'	23"

Transmitter: Sharp's Ridge Memorial Park Rd.

Ownership: East Tennessee Public Communications Corp. Richard Meschendorf, Chmn.

Began Operation: August 15, 1990.

Represented (legal): Robert S. Stone.

Personnel:

E. Almer Curtis Jr., President & General Manager.
Jim Tindall, Assistant General Manager.
Chris Williams, Marketing Manager.
Edward Horde, Programming Director.
Mike Knight, Chief Engineer.

WLJT

Lexington

Ch. 11

Licensee: West Tennessee Public TV Council Inc., Clement Hall, Martin, TN 38238

Studio: U. of Tennessee at Martin, Martin, TN 38238.

Phone: 901-587-7561. **Fax:** 901-587-7566. **Web Site:** <http://www.utm.edu/~wljt>

Technical Facilities: Channel No. 11 (198-204 MHz). Authorized power: 316-kw visual, 63.1-kw aural. Antenna: 640-ft. above av. terrain, 499-ft. above ground, 1167-ft. above sea level.

Latitude	35°	42'	12"
Longitude	88°	36'	10"

mitter: 13.5-mi. W of Lexington, Hwy. 412, Lexington, TN.
Satellite Earth Stations: Odom, 4-meter Ku-band; Scientific-Atlanta, 7-meter C-band; Scientific-Atlanta, Standard Communications receivers.
Ownership: West Tennessee Public TV Council Inc. Alice Houff, Pres.
Began Operation: February 13, 1968.
Channel:
John Hesse, General Manager.
Wayne Gilmer, Chief Engineer.
Krina Cobb, Director of Programming & Information.
Felja Lightner, Producer & Director.
Barbara Campbell, Membership Director.
Dony Grissom, Production Engineer.
John Glisson, Production Engineer.

WKNO
Memphis
Ch. 10

Licensee: Mid-South Public Communications Foundation, Box 241880, Memphis, TN 38124-1880.
Address: 900 Getwell St., Memphis, TN 38111.
Phone: 901-458-2521. **Fax:** 901-458-2221. **Web Site:** <http://www.wkno.org>
Technical Facilities: Channel No. 10 (192-198 MHz). Authorized power: 316-kw visual, 56.2-kw aural. Antenna: 1080-ft. above av. terrain, 1114-ft. above ground, 119-ft. above sea level.

Latitude	35°	09'	17"
Longitude	89°	49'	20"

Transmitter: 7192 Raleigh-LaGrange Rd.
Satellite Earth Stations: Collins, 10-meter C-band; Vertex, 6.1-meter Ku-band; Collins, Scientific-Atlanta, Standard Communications receivers.
Affiliate: WKNO-FM, 100-kw, 91.1 MHz (No. 216), 580-ft.
Ownership: Mid-South Public Communications Foundation. Tom Martin, Chmn.
Began Operation: June 25, 1956.
Represented (legal): Schwartz, Woods & Miller.
Represented (engineering): Kessler & Gehman Associates Inc.

Channel:
Michael LaBonia, President & Chief Executive Officer.
John Bran, Program Operations Manager.
John Robertson, Promotion Director.
Silla Hjort, Business Manager.
Charles McLarty, Marketing Director.
Michael Campbell, Radio Station Manager.
Chris A. Abernathy, Director, Television & Engineering.

WDCN
Nashville
Ch. 8

Licensee: Metropolitan Board of Public Education, Box 120609, Nashville, TN 37212.
Address: 161 Rains Ave., Nashville, TN 37203.
Phone: 615-259-9325. **Fax:** 615-248-6120. **E-mail:** harmonmcbride@wdcn.pbs.org
Technical Facilities: Channel No. 8 (180-186 MHz). Authorized power: 295-kw visual, 29.5-kw aural. Antenna: 1280-ft. above av. terrain, 942-ft. above ground, 149-ft. above sea level.

Latitude	36°	02'	49"
Longitude	86°	49'	49"

Transmitter: 1406 Old Hickory Blvd., Nashville.
Multichannel TV Sound: Stereo only.

Satellite Earth Stations: Andrew, 10-meter C-band; Collins, 10-meter; Vertex, 6.1-meter Ku-band; Winegard, 3-meter Ku & C-band; Collins, Scientific-Atlanta, Standard Communications, Toshiba receivers.
Ownership: Nashville Metropolitan Board of Public Education.
Began Operation: September 10, 1962.
Represented (legal): Schwartz, Woods & Miller.

Personnel:
Robert L. Shepherd, General Manager.
Gaylord L. Ayers, Program Manager.
Claudia Stallings, Promotion Director.
Charles W. Brumbelow, Business Manager.
Diana Bayer, Development Director.
Ronald M. Sealy, Chief Engineer.

WSJK
Sneedville
Ch. 2

Licensee: East Tennessee Public Communications Corp., 1611 E. Magnolia Ave., Knoxville, TN 37917.
Phone: 615-595-0220. **Fax:** 615-595-0300.
Technical Facilities: Channel No. 2 (54-60 MHz). Authorized power: 100-kw visual, 20-kw aural. Antenna: 1760-ft. above av. terrain, 499-ft. above ground, 3178-ft. above sea level.

Latitude	36°	22'	52"
Longitude	83°	10'	48"

Transmitter: Approx. 10-mi. S of Sneedville.
Satellite Earth Station: Collins, 10-meter; Collins, SBS receivers.
Ownership: East Tennessee Public Communications Corp.
Began Operation: March 15, 1967. Transfer to present owner approved by FCC August 17, 1983.
Represented (legal): Robert Stone.

Personnel:
Al Curtis, President & General Manager.
Jim Tindell, Station Manager.
Mike Knight, Chief Engineer.
Hop Edwards, Program Manager.
Chris Williams, Director of Corporate Development.
Elaine Tomber, Marketing Director.

Texas

KACV-TV
Amarillo
Ch. 2

Licensee: Amarillo Jr. College District, Box 447, Amarillo, TX 79178.
Studio: 2408 S. Jackson, Amarillo, TX 79109.
Phones: 806-371-5222; 806-371-5230. **Fax:** 806-371-5258.
E-mail: kacvtv@actx.edu
Web Site: <http://www.actx.edu/kactv>
Technical Facilities: Channel No. 2 (54-60 MHz). Authorized power: 100-kw visual, 10-kw aural. Antenna: 1315-ft. above av. terrain, 1270-ft. above ground, 4702-ft. above sea level.

Latitude	35°	20'	33.00"
Longitude	101°	49'	20.50"

Transmitter: 2.2-mi. NNE of U.S. 87 & Givens Ave.
Multichannel TV Sound: Stereo only.

Public/ETV Stations—Texas

Satellite Earth Station: Andrew, 7.3-meter C-band; Standard Communications receivers.

FM Affiliate: KACV-FM, 100 kw, 89.9 MHz, 1110-ft.

Ownership: Amarillo Junior College. Luther Bud Joyner, Pres.

Began Operation: August 29, 1988.

Represented (legal): Roy F. Perkins Jr.

Represented (engineering): William B. Carr & Associates Inc.

Personnel:

Joyce Herring, General Manager.
Jeanette Moeller, Director of Broadcasting.
Donald Ford, Chief Engineer.
Rob Allison, Program Director.
Cathy Teague, News Director.
Jerry Katzky, Business Manager.

KLRU

Austin

Ch. 18

Licensee: Capital of Texas Public Telecommunications Council, Box 7158, Austin, TX 78713.

Studio: Communication Center, U. of Texas, Austin, TX 78713.

Phone: 512-471-4811. **Fax:** 512-322-3953. **E-mail:** klrु.pbs.org

Web Site: <http://www.klrु.org>

Technical Facilities: Channel No. 18 (494-500 MHz). Authorized power: 1815.5-kw visual, 375.8-kw aural. Antenna: 1100-ft. above av. terrain, 1184-ft. above ground, 2049-ft. above sea level.

Latitude	30°	19'	20"
Longitude	97°	48'	10"

Transmitter: Trail of the Madrones, 5-mi. W of Austin.

Satellite Earth Station: Andrew, 10-meter C-band; Collins receivers.

Ownership: Capital of Texas Public Telecommunications Council.

Began Operation: May 3, 1979.

Represented (legal): Cohn & Marks.

Personnel:

Bill Arhos, President & Station Manager.
Kathy White, Senior Vice President, Business & Finance.
Jack Wells, Senior Vice President, Engineering.
Kati Timmons, Vice President, Membership.
Linda Schmid, Vice President, Instructional Television.
Maria Rodriguez, Vice President, Programming.
Tiffany Q. Tyson, Promotion Director.
Frank Roberts, Chief Engineer.

KITU

Beaumont

Ch. 34

Licensee: Community Educational Television, Box 158, Mauriceville, TX 77626.

Studio: 12745 I-10 E, Orange, TX 77630.

Phone: 409-745-3434.

Technical Facilities: Channel No. 34 (590-596 MHz). Authorized power: 1175-kw visual, 117-kw aural. Antenna: 1025-ft. above av. terrain, 1027-ft. above ground, 1047-ft. above sea level.

Latitude	30°	10'	41"
Longitude	93°	54'	26"

Transmitter: 1.15-mi. SW of Hwys. 1130 & 1136, near Vidor.

Satellite Earth Stations: Sony Ku & C-band; Wegener C-band; Scientific-Atlanta receivers.

Ownership: Community Educational Television Inc.-Texas. Norman Juggert, S. Dir.

Began Operation: June 20, 1986.

Personnel:

Richard S. Tallent, Station Manager.
Martha Tallent, Public Affairs Director.

KNCT

Belton

Ch. 46

Licensee: Central Texas College, Box 1800, Killeen, TX 76540-9990.

Studio: Central Texas College, Hwy. 190W, Killeen, TX 76542.

Phones: 817-526-1176; 800-792-3348. **Fax:** 817-526-4000.

Technical Facilities: Channel No. 46 (662-668 MHz). Authorized power: 1480 max. visual, 148-kw max. aural. Antenna: 970-ft. above av. terrain, 993-ft. above ground, 1009-ft. above sea level.

Latitude	30°	59'	12"
Longitude	97°	37'	47"

Transmitter: Ranch of A. E. Fant, S shore of Stillhouse Hollow Reservoir.

Satellite Earth Station: Collins, 10-meter C-band; Collins receivers.

FM Affiliate: KNCT-FM.

Ownership: Central Texas College. James R. Anderson, Chancellor.

Began Operation: November 23, 1970.

Represented (legal): Arter & Hadden.

Personnel:

Max Randolph, General Manager.
Ruth Wedergren, Program Director.
Steve Sulzer, Chief Engineer.
Carolyn Vales, Sales Manager.
Brent Moore, Production Director.

KAMU-TV

College Station

Ch. 15

Licensee: Texas A & M University, College Station, TX 77843.

Studio: Corner of Houston & Russell Sts., College Station, TX 77843.

Phone: 713-845-5611. **Fax:** 409-845-1643.

Web Site: <http://www.rtis.com/reg/bcs/org/kamu-tv/default.html>

Technical Facilities: Channel No. 15 (476-482 MHz). Authorized power: 23.3-kw max. & 22.9-kw horizontal visual, 2.32-kw max. & 2.29-kw horizontal aural. Antenna: 390-ft. above av. terrain, 377-ft. above ground, 690-ft. above sea level.

Latitude	30°	37'	48"
Longitude	96°	20'	33"

Transmitter: Hensel Park, College Station.

Satellite Earth Stations: Transmit/receive Andrew, 10-meter C-band; Vertex, 8.1-meter Ku-band; Standard Components receivers.

Ownership: Texas A & M University.

Began Operation: February 15, 1970.

Personnel:

Rodney L. Zent, General Manager.
John McCarroll, Station Manager & Program Director.
Elaine Hoyack, Development Director.
Anjel Vaughn, Business Manager.
Wayne Pecena, Chief Engineer.

KEDT**Corpus Christi**

Ch. 16

Licensee: South Texas Public Bcstg. System, 4455 S. Padre Island Dr., Suite 38, Corpus Christi, TX 78411.

Address: 4455 S. Padre Island Dr., No. 38, Corpus Christi, TX 78411.

Phone: 512-855-2213. **Fax:** 512-855-3877.

Technical Facilities: Channel No. 16 (482-488 MHz). Authorized power: 1480-kw visual, & 468-kw horizontal visual, 148-kw max. & 46.8-kw horizontal aural. Antenna: 996-ft. above av. terrain, 996-ft. above ground, 1045-ft. above sea level.

Latitude	27°	39'	12"
Longitude	97°	33'	55"

Transmitter: NW corner of Chapman Ranch, 4.8-mi. SE of Petronilla.

Satellite Earth Stations: Andrew, 10-meter C-band; Microdyne, 3.7-meter C-band; Cons receivers.

Affiliate: KEDT-FM, 100-kw, 90.3MHz, 802-ft.

Ownership: South Texas Public Broadcasting System. Robert Valerius, Chmn.

Began Operation: October 15, 1972.

Represented (legal): Schwartz, Woods & Miller.

Personnel:

D Dunlap, Interim President & General Manager.

Cy Fitch, Chief Engineer.

J Felts, Production Manager.

Maria Lombardo, Marketing & Development Manager.

Nma Camarillo, Business Manager.

Alta Herbert, Corporate Support Director.

KERA-TV**Dallas**

Ch. 13

Licensee: North Texas Public Bcstg. Inc., 3000 Harry Hines Blvd., Dallas, TX 75201.

Address: 3000 Harry Hines Blvd., Dallas, TX 75201.

Phone: 214-871-1390. **Fax:** 214-754-0635. **E-mail:** keratv@metronet.com

Technical Facilities: Channel No. 13 (210-216 MHz). Authorized power: 316-kw visual, 31.6-kw aural. Antenna: 1540-ft. above av. terrain, 1347-ft. above ground, 217-ft. above sea level.

Latitude	32°	34'	43"
Longitude	96°	57'	12"

Transmitter: 560 B. Hwy. 67 S, Cedar Hill, TX 75104.

Channel TV Sound: Stereo and separate audio program.

Satellite Earth Stations: Andrew, 10-meter C-band; United Satellite Systems, 3.8-meter C-band; Vertex, 6.1-meter Ku-band; General Instrument, Scientific-Atlanta, Standard Communications receivers.

Affiliate: KERA-FM, 95-kw, 90.1 MHz (No. 211), 1260-ft.

News Service: AP.

Ownership: North Texas Public Broadcasting Inc. Irwin Grossman, Chmn.; Dr. Richard J. Meyer, Pres.

Began Operation: September 11, 1960. Present licensee formed after settlement agreement between North Texas Public Bcstg. Inc. & Channel Two Foundation Inc., approved by FCC Dec. 5, 1985.

Represented (legal): Schwartz, Woods & Miller.

Personnel:

Don Boswell, Acting President & Chief Executive Officer.

Al Young, Acting Station Manager.

Hyde Miller, Vice President & Chief Engineer.

Mivia Komatsu, Vice President, Television Programming.

Christie Baskett, Director of Development.

Susan Harmon, Vice President, Radio & Administration.

Rick Tracy, Vice President & Controller.

Yollette Garcia, Executive Producer, TV Programming.

Bill Young, Program Director.

Waid Blair, Production Manager.

Jonnie England, Director, Corporate Communications.

KDTN**Denton**

Ch. 2

Licensee: North Texas Public Bcstg. Inc., 3000 Harry Hines Blvd., Dallas, TX 75201.

Studio: 3000 Harry Hines Blvd., Dallas, TX 75201.

Phone: 214-871-1390. **Fax:** 214-754-0635. **E-mail:** keratv@metronet.com

Technical Facilities: Channel No. 2 (54-60 MHz). Authorized power: 100-kw visual, 10-kw aural. Antenna: 1352-ft. above av. terrain, 1158-ft. above ground, 1978-ft. above sea level.

Latitude	32°	35'	22"
Longitude	96°	58'	10"

Transmitter: 1366 W. Belt Line Rd., Cedar Hill.

Satellite Earth Stations: Andrew, 10-meter C-band; United Satellite Systems, 4.5-meter C-band; General Instrument, Scientific-Atlanta, Standard Communications receivers.

Ownership: North Texas Public Broadcasting Inc. See KERA-TV, Dallas.

Began Operation: September 1, 1988.

Represented (legal): Schwartz, Woods & Miller.

Personnel: See KERA-TV, Dallas.

KCOS**El Paso**

Ch. 13

Licensee: El Paso Public Television Foundation, Box 650, El Paso, TX 79968.

Studio: Room 105, Education Bldg., University of Texas, El Paso, TX 79968.

Mailing Address: Box 650, El Paso, TX 79968.

Phone: 915-747-6500. **Fax:** 915-747-6605.

Technical Facilities: Channel No. 13 (210-216 MHz). Authorized power: 229-kw max. & 195-kw horizontal visual, 22.9-kw max. & 19.5-kw horizontal aural. Antenna: 820-ft. above av. terrain, 296-ft. above ground, 4916-ft. above sea level.

Latitude	31°	47'	17"
Longitude	106°	28'	46"

Transmitter: South slope of Franklin Mountain.

Satellite Earth Stations: Collins, 10-meter C-band; Vertex, 4.6-meter Ku-band; Standard Communications receivers.

Ownership: El Paso Public Television Foundation. Michael Bernstein, Chmn.

Began Operation: August 18, 1978.

Represented (legal): Cohn & Marks.

Personnel:

Robert Munoz, President & General Manager.

David Echaniz, Director of Engineering.

Wende Walker, Program Manager.

Kayla Marks, Development Director.

Barbara Hakim, Business Manager.

KSCE**El Paso**

Ch. 38

Grantee: Ch. 38 Christian TV, 6400 Escondido Dr., El Paso, TX 79912.

Public/ETV Stations—Texas

Studio: 6400 Escondido Dr., El Paso, TX 79912.

Phone: 915-585-8838. **Fax:** 915-585-8841.

Technical Facilities: Channel No. 38 (614-620 MHz). Authorized power: 50.1-kw max. visual, 5.01-kw max. aural. Antenna: 1828-ft. above av. terrain, 173-ft. above ground, 5907-ft. above sea level.

Latitude	31°	48'	55"
Longitude	106°	29'	17"

Requests CP for change to 5000-kw max. visual, 2001-ft. above av. terrain, 410-ft. above ground, 6115-ft. above sea level. BPET-960627KN.

Transmitter: KFOX-TV transmitter site, El Paso.

Satellite Earth Station: C-band.

Ownership: Channel 38 Christian TV.

Began Operation: April 15, 1989. Assignment of permit to present owner from St. Clement's Episcopal Parish School Inc. granted by FCC Nov. 19, 1991.

Represented (legal): James L. Oyster.

Personnel:

Grace Rendall, General Manager.

Pete Warren, Chief Engineer.

Alberto Gomez, Production Manager.

KLTJ Galveston Ch. 22

Licensee: Go Inc., 1050 Gemini St., Houston, TX 77058.

Studio: 1050 Gemini St., Houston, TX 77058.

Phone: 713-212-1077. **Fax:** 713-212-1022.

Technical Facilities: Channel No. 22 (518-524 MHz). Authorized power: 5000-kw max. visual, 500-kw aural. Antenna: Circularly polarized, 1857-ft. above av. terrain, 1847-ft. above ground, 1870-ft. above sea level.

Latitude	29°	17'	56"
Longitude	95°	14'	11"

Transmitter: 8-mi. S of Alvin, 4-mi. SE of Stringtown Rd. & Hwy. 35.

Ownership: Go Inc.

Began Operation: July 24, 1989.

Personnel:

Eldred Thomas, General Manager.

Leo Lesaca, Sales & Program Director.

Nathan Williams, Operations Manager.

Steve Vinke, Chief Engineer.

Linda Leon, Traffic Manager.

Karen Leach, Business Manager.

KLUJ Harlingen Ch. 44

Licensee: Community Educational Television Inc., 1920 Al Conway Dr., Harlingen, TX 78550.

Studio: 1920 Al Conway Dr., No. 117, Harlingen, TX 78550.

Phone: 210-425-4225. **Fax:** 210-412-1740.

Technical Facilities: Channel No. 44 (650-656 MHz). Authorized power: 1738-kw max. visual, 174-kw max. aural. Antenna: 971-ft. above av. terrain, 972-ft. above ground, 1017-ft. above sea level.

Latitude	26°	13'	00"
Longitude	97°	46'	48"

Transmitter: 1.5-mi. WSW of intersection of Wilson Tract & Primera Rd., near Primera.

Satellite Earth Station: Vertex, 6-meter C-band; Scientific-Atlanta receivers.

Ownership: Community Educational Television Inc.-Texas. See KITU, Beaumont.

Began Operation: June 25, 1984.

Represented (engineering): Smith & Fisher.

Personnel:

Maggie Combs, Station Manager.

Don Schaller, Chief Engineer.

KMBH Harlingen Ch. 60

Licensee: RGV Educational Bcstg. Inc., Box 2147, Harlingen, TX 78551.

Studio: 1701 Tennessee Ave., Harlingen, TX 78550.

Phone: 210-421-4111. **Fax:** 210-421-4150.

Technical Facilities: Channel No. 60 (746-752 MHz). Authorized power: 2257.93-kw max. visual, 225.79-kw max. aural. Antenna: 1221-ft. above av. terrain, 1244-ft. above ground, 1774-ft. above sea level.

Latitude	26°	07'	14"
Longitude	97°	49'	18"

Transmitter: Hwy. 506, 2-mi. S of La Feria.

Satellite Earth Stations: Comtech, 5-meter C-band; SatCom, 5-meter C-band; Microdyne, Scientific-Atlanta receivers.

FM Affiliate: KMBH-FM, 3-kw, 88.9 MHz, 298-ft.

News Service: NPR.

Ownership: RGV Educational Broadcasting Inc. Noe Gonzalez, Chmn.

Began Operation: 1983; left air August 1983; returned to air October 1985.

Represented (legal): Ross & Hardies.

Represented (engineering): W. K. Associates.

Personnel:

Pedro Briseno, President & General Manager.

Gilbert Resendez, Chief Engineer.

Claudia Uresti, Program Coordinator.

Dianna Lee Alcalde, Business Manager.

Thelma Camancho, Development Director.

Ester Buendia, Membership Manager.

Rick Stewart, Senior Producer.

KETH Houston Ch. 14

Licensee: Community Educational Television Inc., 10902 S. Wilcrest, Houston, TX 77099.

Studio: 10902 S. Wilcrest, Houston, TX 77099.

Phone: 713-561-5828. **Fax:** 713-561-9793.

Technical Facilities: Channel No. 14 (470-476 MHz). Authorized power: 4457-kw max. visual, 445.7-kw max. aural. Antenna: 1437-ft. above av. terrain, 1414-ft. above ground, 1489-ft. above sea level.

Latitude	29°	33'	25"
Longitude	95°	30'	04"

Transmitter: 3101 Senior Rd.

Satellite Earth Station: Vertex, 6-meter C-band; Wegener receivers.

Ownership: Community Educational Television Inc.-Texas. See KITU, Beaumont.

Began Operation: July 16, 1987.

Personnel:

Velma Martin, Station Manager.

Rod Harty, Chief Engineer.

KUHT
Houston
Ch. 8

Licensee: University of Houston, 4513 Cullen Blvd., Houston, TX 77004.
Studio: 4513 Cullen Blvd., Houston, TX 77004.
Address: 4513 Cullen Blvd., Houston, TX 77004.
Phone: 713-748-8888. **Fax:** 713-749-8216. **E-mail:** jclarke@kuht.uh.edu
Website: http://www.kuht.uh.edu

Technical Facilities: Channel No. 8 (180-186 MHz). Authorized power: 316-kw max. visual, 69.52-kw aural. Antenna: 1851-ft. above av. terrain, 1970-ft. above ground, 16-ft. above sea level.

Latitude	29°	34'	28"
Longitude	95°	29'	37"

Transmitter: 4-mi. SE of Missouri City.
Channel TV Sound: Stereo and separate audio program.

Satellite Earth Station: Andrew, 10-meter Ku & C-band; Harris, Scientific-Atlanta, Texas receivers.

Affiliate: KUHF, 100-kw, 88.7 MHz (No. 204), 1750-ft.

Services: APRN, NPR.

Ownership: University of Houston. Wilhelmina R. Morian, Chmn., Board of Regents; Dell Felder, Sr. Vice Chancellor.

Begin Operation: May 12, 1953.

Represented (legal): Dow, Lohnes & Albertson.

Personnel:
Clayton Clarke, Chief Executive Officer.
John Collins, Executive Director, Broadcasting.
James Graham, Executive Director, Finance.
John Lawrence, Director of Programming.
Steve Pyndus, Director of Operations.
Andy Anderson, Director, Engineering & Operations.
Arty Kirkland, Chief Engineer.
Al Pickett, Director, Communications.
Carol Bornstein, Director of Development.
Gene Crider, Director, Education and Outreach.
Virginia Galtney, Director of Marketing.

KTXT-TV
Lubbock
Ch. 5

Licensee: Texas Tech University, Box 42161, Lubbock, TX 79409-2161.
Studio: Texas Tech Campus, Lubbock, TX 79409.
Phone: 806-742-2209. **Fax:** 806-742-1274.

Technical Facilities: Channel No. 5 (76-82 MHz). Authorized power: 100-kw visual, 10-kw aural. Antenna: 801-ft. above av. terrain, 817-ft. above ground, 4042-ft. above sea level.

Latitude	33°	34'	55"
Longitude	101°	53'	25"

Transmitter: Texas Tech Campus.

Satellite Earth Station: Collins, 10-meter; Apollo, Collins, DX Engineering, Westinghouse receivers.

Affiliates: KTXT-FM, 10-kw, 88.1 MHz (No. 201); KOHM-FM, 10-kw, 89.1 MHz.

Ownership: Texas Tech University

Begin Operation: October 16, 1962.

Personnel:
John W. Henson, Station Manager.
James Harris, Program Manager.

Pat Cates, Business Manager & Assistant Station Manager.
Rick Ladd, Chief Engineer.

KOCV-TV
Odessa
Ch. 36

Licensee: Odessa Junior College District, 201 W. University Blvd., Odessa, TX 79764.
Studio: 201 W. University Blvd., Odessa, TX 79764.

Phone: 915-335-6336. **Fax:** 915-337-0529. **E-mail:** kocvrb@odessa.edu

Web Site: http://www.odessa.edu/kocvtv/kocvtv.html

Technical Facilities: Channel No. 36 (602-608 MHz). Authorized power: 515-kw max. visual, 51.5-kw max. aural. Antenna: 307-ft. above av. terrain, 317-ft. above ground, 3207-ft. above sea level.

Latitude	31°	51'	59"
Longitude	102°	22'	50"

Transmitter: 201 W. University Blvd., Odessa.

Satellite Earth Station: SatCom, 7-meter C-band.

FM Affiliate: KOCV-FM, 5-kw, 91.3 MHz, 300-ft.

Ownership: Odessa Junior College District.

Began Operation: March 24, 1986.

Represented (legal): Cohn & Marks.

Personnel:
Royce Bodiford, General Manager.
Tom Hughes, Station Manager.
Al Harris, Chief Engineer.
Pam Six, Development Director.
Shorty Stokes, Programming Director.
Cheri Dalton, Information Director.

KHCE
San Antonio
Ch. 23

Licensee: Hispanic Community Educational TV Inc., 326 Sterling Browning Dr., San Antonio, TX 78232-1220.

Studio: 326 Sterling Browning Dr., San Antonio, TX 78232.

Phone: 210-496-2323. **Fax:** 210-496-2300.

Technical Facilities: Channel No. 23 (524-530 MHz). Authorized power: 1471-kw max. visual. Antenna: 261-ft. above av. terrain, 293-ft. above ground, 573-ft. above sea level.

Latitude	29°	31'	25"
Longitude	98°	43'	25"

Transmitter: 11714 Galm Rd., Helotes, TX.

Ownership: Hispanic Community Educational TV Inc.; Thomas W. Lyles Jr., Bruce Staffel, Alfred Saldana, John Schneider & Bianca Rhodes, V.Ps.

Began Operation: July 9, 1989.

Personnel:
Bruce Staffel, General Manager.
Adam Mendez, Director of Operations.

KLRN
San Antonio
Ch. 9

Licensee: Alamo Public Telecommunications Council, Box 9, San Antonio, TX 78291-0009.

Studio: 801 S. Bowie St., San Antonio, TX 78205-3296.

Public/ETV Stations—Texas

Phone: 210-270-9000. Fax: 210-270-9077; 210-270-9015.

Technical Facilities: Channel No. 9 (186-192 MHz). Authorized power: 302-kw visual, 30.8-kw aural. Antenna: 930-ft. above av. terrain, 1051-ft. above ground, 1541-ft. above sea level.

Latitude	29°	19'	33"
Longitude	98°	21'	25"

Transmitter: Calaveras Lake at 9445 S. Foster Rd., San Antonio.

Satellite Earth Station: SatCom, 7-meter C-band; Scientific-Atlanta, Standard Communications receivers.

Ownership: Alamo Public Telecommunications Council. Victor Miramontes, Chmn.

Began Operation: September 10, 1962.

Represented (legal): Cohn & Marks.

Personnel:

Joanne Winik, President & General Manager.

Charles Vaughn, Senior Vice President, Telecommunications.

Bonnie Street, Senior Vice President, Development & Marketing.

Lewis Miller, Vice President, Engineering.

Patrick A. Lopez, Director, Business Administration & Finance.

Charles Messina, Director, Instructional Television.

Grace Garza, Manager of Public Information.

Jeannette Sigard, Program Manager.

KCTF

Waco

Ch. 34

Licensee: Brazos Valley Public Broadcasting Foundation, Box 304, Waco, TX 76703-0304.

Studio: 500 Speight, Waco, TX 76798.

Phone: 817-755-3472. **Fax:** 817-755-3874. **Web Site:** <http://www.baylor.edu/kctf>

Technical Facilities: Channel No. 34 (590-596 MHz). Authorized power: 80-kw max. visual. Antenna: 508-ft. above av. terrain, 440-ft. above ground, 1000-ft. above sea level.

Latitude	31°	30'	31"
Longitude	97°	10'	03"

Transmitter: Veterans Administration Hospital grounds, Waco.

Ownership: Brazos Valley Public Broadcasting Foundation. Randy L. Ramey, Pres.

Began Operation: May 22, 1989.

Represented (legal): Cohn & Marks.

Personnel:

Sylvia Martinez-Avey, General Manager.

Nan Holmes, Special Projects.

Clare Paul, Program & Promotion Director.

Gloria Gonzalez, General Sales Manager.

Kliff Kuehl, Operations Manager.

Jim Bowdoin, Chief Engineer.

Glenda Mossi, Business Manager.

Utah

KULC

Ogden

Ch. 9

Licensee: Utah State Board of Regents, University of Utah, Salt Lake City, UT 84112.

Studio: 101 Wasatch Dr., Salt Lake City, UT 84112.

Phone: 801-581-4194. **Fax:** 801-585-6105. **E-mail:** askkulc@media.utah.edu

Web Site: <http://www.ven.org/kulc.html>

Technical Facilities: Channel No. 9 (186-192 MHz). Authorized power: 16 visual, 16.6-kw aural. Antenna: 2931-ft. above av. terrain, 78-ft. above ground, 8529-ft. above sea level.

Latitude	40°	36'	30"
Longitude	112°	09'	34"

Transmitter: Mount Vision, Oquirrh Mountains, 17-mi. SW of Salt Lake City.

Satellite Earth Station: Collins, 10-meter; M/A-Com, Standard Communications receivers.

Ownership: University of Utah.

Began Operation: December 1, 1986.

Represented (legal): Dow, Lohnes & Albertson.

Represented (engineering): Hammett & Edison Inc.

Personnel:

Helen Lacy, General Manager.

Clark W. Rhoads, Technical Services Director.

Kathy Nelson, Program Director.

Douglas Jones, Promotion & Marketing Director.

Larry Smith, Business Manager.

KBYU-TV

Provo

Ch. 11

Licensee: Brigham Young University, Provo, UT 84602.

Studio: Room C-302, Harris Fine Arts Center, Provo, UT 84602.

Phone: 801-378-8450. **Fax:** 801-378-8478.

Technical Facilities: Channel No. 11 (198-204 MHz). Authorized power: 162-kw visual, 32.4-kw aural. Antenna: Circularly polarized, 2943-ft. above av. terrain, 89-ft. above ground, 8556-ft. above sea level.

Latitude	40°	36'	28"
Longitude	112°	09'	33"

Requests CP for change to 2940-ft. above av. terrain, 89-ft. above ground, 8556-ft. above sea level. BPET-960717KE.

Transmitter: Mount Vision, approx. 37-mi. NW of Provo.

Multichannel TV Sound: Stereo and separate audio program.

Satellite Earth Stations: Andrew, 10-meter C-band; Scientific-Atlanta, 4.7-meter C-band; Andrew, Scientific-Atlanta receivers.

FM Affiliate: KBYU-FM, 32-kw, 89.1 MHz (No. 206), 2912-ft.

News Service: UPI.

Ownership: Brigham Young University. Bruce L. Christensen, Pres.

Began Operation: November 15, 1965.

Represented (legal): Wilkinson, Barker, Knauer & Quinn.

Represented (engineering): Cohen, Dippell & Everist, P.C.

Personnel:

John Reim, Managing Director.

R. Bruce Reed, Technical Services Director.

Diana Simmons, Programming & Production Services Director.

Lynn Edwards, Chief Engineer.

Dale Cressman, News & Public Affairs Manager.

Sandra Ewing, Public Information Manager.

Cathy Twitty, Administrative Services & Personnel Manager.

Derek Marquis, Underwriting Manager.

Dennis L. Paxman, Business Manager.

Duane Roberts, Academic Services Manager.

KUED
Salt Lake City
Ch. 7

Licensee: University of Utah, Salt Lake City, UT 84112.
Address: 101 Wasatch Dr., University of Utah, Salt Lake City, UT 84112,
Phone: 801-581-7777. **Fax:** 801-581-5620. **Web Site:** http://www.uen.org
Technical Facilities: Channel No. 7 (174-180 MHz). Authorized power: 155-kw max. visual, 24.8-kw aural. Antenna: 3000-ft. above av. terrain, 204-ft. above ground, 85-ft. above sea level.

Latitude	40°	36'	29"
Longitude	112°	09'	36"

Transmitter: Mount Vision, Oquirrh Mountains, 17-mi. SSW of Salt Lake City.
Multichannel TV Sound: Stereo only.
Satellite Earth Station: Scientific-Atlanta, 10-meter; M/A-Com, Standard Communications receivers.
Affiliate: KUER, 38-kw, 90.1 MHz (No. 211), 2929-ft.
Service: NPR.
Ownership: University of Utah.
Began Operation: January 20, 1958.
Represented (legal): Jones, Waldo, Holbrook & McDonough, P.C.
Personnel:
David C. Esplin, General Manager.
Terry S. Smith, Business Manager.
Scott Chaffin, Broadcasting Director.
Mark Rhoads, Technical Services Director.
George Meriwether, Development Director.
Terry Dickson, Promotion Director.

Vermont

WETK
Burlington
Ch. 33

Licensee: Vermont ETV Inc., 88 Ethan Allen Ave., Colchester, VT 05446.
Address: 88 Ethan Allen Ave., Colchester, VT 05446.
Phone: 802-655-4800.
Technical Facilities: Channel No. 33 (584-590 MHz). Authorized power: 1337-kw max. visual, 133.7-kw aural. Antenna: 2674-ft. above av. terrain, 66-ft. above ground, 4065-ft. above sea level.

Latitude	44°	31'	32"
Longitude	72°	48'	54"

Transmitter: Summit of Mount Mansfield, Stowe.
Multichannel TV Sound: Stereo only.
Satellite Earth Station: Collins, 10-meter; Standard Communications receivers.
Ownership: Vermont ETV Inc.
Began Operation: October 16, 1967.
Represented (legal): Covington & Burling.
Represented (engineering): Cohen, Dippell & Everist, P.C.
Personnel:
Joseph S. Green, President.
John E. King, Senior Vice President & Chief Operating Officer.
Rayne S. Rosberg, Vice President, Engineering.
Dee Ann Lee, Vice President, Marketing.

Ronald A. Whitcomb, Chief Engineer.
Ann Curran, Manager, Marketing & Communications.

WVER
Rutland
Ch. 28

Licensee: Vermont ETV Inc., 88 Ethan Allen Ave., Colchester, VT 05446.
Studio: See WETK, Burlington.
Technical Facilities: Channel No. 28 (554-560 MHz). Authorized power: 247-kw max. visual, 24.7-kw max. aural. Antenna: 1402-ft. above av. terrain, 274-ft. above ground, 2250-ft. above sea level.

Latitude	43°	39'	32"
Longitude	73°	06'	25"

Holds CP for change to 274-kw visual, 1407-ft. above av. terrain, 282-ft. above ground, 2257-ft. above sea level. BPET-910115KE.
Transmitter: Summit of Grandpa's Knob, 7-mi. NW of Rutland.
Multichannel TV Sound: Stereo only.
Ownership: Vermont ETV Inc.
Began Operation: March 18, 1968.
Personnel: See WETK, Burlington.

WVTB
St. Johnsbury
Ch. 20

Licensee: Vermont ETV Inc., 88 Ethan Allen Ave., Colchester, VT 05446.
Studio: See WETK, Burlington.
Technical Facilities: Channel No. 20 (506-512 MHz). Authorized power: 589-kw max. visual, 7.76-kw aural. Antenna: 1942-ft. above av. terrain, 702-ft. above ground, 3356-ft. above sea level.

Latitude	44°	34'	16"
Longitude	71°	53'	39"

Transmitter: Burke Mountain, 2.8-mi. E of East Burke.
Multichannel TV Sound: Stereo only.
Ownership: Vermont ETV Inc.
Began Operation: February 26, 1968.
Personnel: See WETK, Burlington.

WVTA
Windsor
Ch. 41

Licensee: Vermont ETV Inc., 88 Ethan Allen Ave., Colchester, VT 05446.
Studio: See WETK, Burlington.
Technical Facilities: Channel No. 41 (632-638 MHz). Authorized power: 1053-kw max. visual, 105.3-kw aural. Antenna: 2245-ft. above av. terrain, 394-ft. above ground, 3254-ft. above sea level.

Latitude	43°	26'	15"
Longitude	72°	27'	09"

Transmitter: Mount Ascutney, Windsor County.
Multichannel TV Sound: Stereo and separate audio program.
Ownership: Vermont ETV Inc.

Public/ETV Stations—Vermont

Began Operation: March 18, 1968.

Personnel: See WETK, Burlington.

Virginia

WHTJ

Charlottesville

Ch. 41

(Operates as satellite of WCVE-TV Richmond, VA)

Licensee: Central Virginia Educational Telecommunications Corp., 23 Sesame St., Richmond, VA 23235-0026.

Studio: See WCVE-TV, Richmond.

Phone: 804-320-1301. **Fax:** 804-320-8729.

Technical Facilities: Channel No. 41 (632-638 MHz). Authorized power: 251-kw max. visual, 12.5-kw aural. Antenna: 1156-ft. above av. terrain, 278-ft. above ground, 1697-ft. above sea level.

Latitude	37°	58'	58"
Longitude	78°	29'	00"

Transmitter: 3-mi. S of Charlottesville on Carter Mountain.

Ownership: Central Virginia Educational Telecommunications Corp. A. Prescott Rowe, Chmn.; F.M. Halsey, Vice Chmn.; Roger A. McIntosh, V.P.; Guy T. Tripp III, Secy.; Scott C. Arnold, V.P. & Treas.

Began Operation: May 19, 1989.

Represented (legal): Wiley, Rein & Fielding.

Represented (engineering): Cohen, Dippell & Everist, P.C.

Personnel:

Charles W. Sydnor Jr., President & General Manager.

John Prather, Vice President, Engineering.

Conni Lombardo, Assistant General Manager.

Calvin Nunnally, Director, Instructional Television.

Marge Meyer, Program Director.

Judy Flanders, Public Information Officer.

Amy Chown, Development Director.

David M. DeBarger, Production Director.

Dan Vanko, Chief Maintenance Engineer.

WNVC

Fairfax

Ch. 56

Licensee: Central Virginia Educational Telecommunications Corp., 23 Sesame St., Richmond, VA 23235.

Studio: 8101A Lee Hwy., Falls Church, VA 22042.

Phone: 703-698-9682. **Fax:** 703-849-9796. **E-mail:** prdir@wnvc.com

Web Site: <http://www.wnvc.com>

Technical Facilities: Channel No. 56 (722-728 MHz). Authorized power: 1230-kw max. & 741-kw horizontal visual, 126-kw max. & 74.1-kw horizontal aural. Antenna: 732-ft. above av. terrain, 689-ft. above ground, 1049-ft. above sea level.

Latitude	38°	52'	28"
Longitude	77°	13'	24"

Holds CP for change to 1259-kw max. visual, 705-ft. above av. terrain, 636-ft. above ground, 997-ft. above sea level, transmitter to 8101A Lee Hwy., Falls Church. BPET-901116KE.

Transmitter: Intersection of U.S. 29-211 & I-495, near Merrifield.

Satellite Earth Stations: Collins, 10-meter C-band; Drake, 2.8-meter C-band; Houston Tracker, 3-meter Ku & C-band; Scientific-Atlanta, 4.6-meter C-band.

Ownership: Central Virginia Educational Telecommunications Corp.

Began Operation: June 1, 1983.

Represented (legal): Wiley, Rein & Fielding.

Represented (engineering): Edward F. Lorentz & Associates.

Personnel:

Frederick Thomas, Station Manager.

Garr Johnson, Director, Engineering.

Jennifer Brawner, Program Director.

Amy Klockowski, Public Relations Director.

Scott Arnold, Business Manager.

Claudia Barbieri, Marketing Director.

WNVT

Goldvein

Ch. 53

Licensee: Central Virginia Educational Telecommunications Corp., 23 Sesame Richmond, VA 23235.

Studio: 8101A Lee Hwy., Falls Church, VA 22042.

Phone: 703-698-9682. **Fax:** 703-849-9796.

Technical Facilities: Channel No. 53 (704-710 MHz). Authorized power: 2290 max. & 1440-kw horizontal visual, 229-kw max. & 144-kw horizontal aural. Antenna: 753-ft. above av. terrain, 619-ft. above ground, 1018-ft. above sea level.

Latitude	38°	37'	42"
Longitude	77°	26'	20"

Transmitter: 15100 Joplin Rd., Independence Hill.

Satellite Earth Station: Collins, 10-meter; Collins receivers.

Ownership: Central Virginia Educational Telecommunications Corp.

Began Operation: March 1, 1972.

Personnel:

Mike Baker, Station Manager.

Garrett Johnson, Director, Engineering.

David Hurd, Chief Engineer.

Mary Sooh, Director, Educational Services.

WHRO-TV

Hampton-Norfolk

Ch. 15

Licensee: Hampton Roads Educational Telecommunications Assn. Inc., 5200 Hampton Blvd., Norfolk, VA 23508.

Phone: 757-889-9400. **Fax:** 804-489-0007. **E-mail:** info@whro-pbs

Web Site: <http://www.whro-pbs.org>

Technical Facilities: Channel No. 15 (476-482 MHz). Authorized power: 2630-kw max. visual, 263.8-kw max. aural. Antenna: 1006-ft. above av. terrain, 1028-ft. above ground, 1006-ft. above sea level.

Latitude	36°	48'	32"
Longitude	76°	30'	13"

Requests CP for change 2880-kw max. visual, 965-ft. above av. terrain, 965-ft. above ground, 988-ft. above sea level. BPET-950711KE.

Transmitter: Hwy. 337, 1-mi. S of Driver, VA.

Multichannel TV Sound: Stereo and separate audio program.

Satellite Earth Stations: Transmit/receive Andrew, 10-meter; Comtech, 3.5-meter DX Antenna, Scientific-Atlanta, Standard Communications receivers.

FM Affiliates: WHRV-FM, 23-kw, 89.5 MHz (No. 208), 730-ft.; WHRO-FM, 23-kw, 90.3 MHz (No. 212), 630-ft.

News Service: AP.

Ownership: Hampton Roads Educational Telecommunications Assn. Inc. John Fahey, Chmn.

Operation: October 2, 1961.

Represented (legal): Cohn & Marks.

Personnel:
John R. Morison, President & General Manager.
Kenneth B. Krall, Executive Vice President & Chief Operating Officer.
Stan Coe, Senior Vice President, Marketing.
Lourence E. Crum, Senior Vice President, Learning Services.
John Massie, Vice President, Operations.
Donald Jones, Vice President, Public Radio Services.
Ray Pruess, Vice President, Public Television Services.
Willa Wisner, Vice President, Telecommunications.
Donnie Rennick, Business Manager.
Bob Boone, Chief Engineer, Television.
Thomas Wood, Chief Engineer, Radio.
Malyn Teichroew, Promotion Manager.
Dina Hudgins, Director of Communications.
Ben Callahan, Director, Computer & Online Services.

WMSY-TV

Marion
Ch. 52

Licensee: Blue Ridge Public Television Inc., Box 13246, Roanoke, VA 24032.

Studio: See WBRA-TV, Roanoke.

Phones: 703-344-0991; 800-221-0991. **Fax:** 703-344-2148.

E-mail: brptv@wbba.pbs.org

Website: surfblueridge.com/publictv

Technical Facilities: Channel No. 52 (698-704 MHz). Authorized power: 691-kw max. & 372-kw horizontal visual, 173-kw max. & 56.2-kw horizontal aural. Antenna: 330-ft. above av. terrain, 350-ft. above ground, 3910-ft. above sea level.

Latitude	36°	54'	01"
Longitude	81°	32'	35"

Transmitter: Walker Mountain, W of B.F. Buchanan Hwy., 4-mi. N of Marion.

Ownership: Blue Ridge Public Television Inc.

Began Operation: August 1, 1981.

Represented (legal): Cohn & Marks.

Represented (engineering): A. D. Ring, P.A.

Personnel: See WBRA-TV, Roanoke.

WSBN-TV

Norton
Ch. 47

Licensee: Blue Ridge Public Television Inc., Box 13246, Roanoke, VA 24032.

Studio: See WBRA-TV, Roanoke.

Phones: 703-344-0991; 800-221-0991. **Fax:** 703-344-2148.

E-mail: brptv@wbba.pbs.org

Website: http://www.surfblueridge.com/publictv

Technical Facilities: Channel No. 47 (668-674 MHz). Authorized power: 691-kw max. & 245-kw horizontal visual, 173-kw max. & 37.1-kw horizontal aural. Antenna: 340-ft. above av. terrain, 240-ft. above ground, 4400-ft. above sea level.

Latitude	36°	53'	52"
Longitude	82°	37'	22"

Transmitter: High Knob, Norton.

Ownership: Blue Ridge Public Television Inc.

Began Operation: March 30, 1971.

Represented (legal): Cohn & Marks.

Personnel: See WBRA-TV, Roanoke.

WCVE-TV

Richmond
Ch. 23

Licensee: Central Virginia Educational Telecommunications Corp., 23 Sesame St., Richmond, VA 23235.

Phone: 804-320-1301. **Fax:** 804-320-8729.

Technical Facilities: Channel No. 23 (524-530 MHz). Authorized power: 2980-kw max. & 1350-kw horizontal visual, 204-kw horizontal aural. Antenna: 1073-ft. above av. terrain, 932-ft. above ground, 1289-ft. above sea level.

Latitude	37°	30'	46"
Longitude	77°	36'	06"

Transmitter: 23 Sesame St., Midlothian District, Chesterfield County.

Multichannel TV Sound: Stereo only.

Satellite Earth Stations: Transmit/receive Encom, 9.5-meter C-band; Andrew, 10-meter C-band; Harris, 3-meter C-band; Standard Communications receivers.

Ownership: Central Virginia Educational Telecommunications Corp. A. Prescott Rowe, Chmn.; Scott C. Arnold, Treas.

Began Operation: September 10, 1964.

Represented (legal): Wiley, Rein & Fielding.

Represented (engineering): Cohen, Dippell & Everist, P.C.

Personnel:

Charles W. Sydnor Jr., President & General Manager.
John A. Prather, Vice President, Engineering.
Calvin Nunnally, Director of Instructional Television.
Judy Flanders, Public Information Officer.
Marge Meyer, Program Director.
Amy Chown, Development Director.
David M. DeBarger, Production Director.
Daniel T. Vanko, Chief Maintenance Engineer.

WCVW

Richmond
Ch. 57

Licensee: Central Virginia Educational Telecommunications Corp., 23 Sesame St., Richmond, VA 23235.

Studio: 23 Sesame St., Richmond, VA 23235.

Phone: 804-320-1301. **Fax:** 804-320-8729.

Technical Facilities: Channel No. 57 (728-734 MHz). Authorized power: 1020-kw max. & 457-kw horizontal visual, 91.2-kw horizontal aural. Antenna: 880-ft. above av. terrain, 999-ft. above ground, 1356-ft. above sea level.

Latitude	37°	30'	46"
Longitude	77°	36'	06"

Transmitter: Approx. 100-ft. E of 23 Sesame St., Richmond.

Ownership: Central Virginia Educational Telecommunications Corp.

Began Operation: December 24, 1966.

Personnel: See WCVE-TV, Richmond.

WBRA-TV

Roanoke
Ch. 15

Licensee: Blue Ridge Public Television Inc., Box 13246, Roanoke, VA 24032.

Studio: 1215 McNeil Dr. SW, Roanoke, VA 24015.

Public/ETV Stations—Virginia

Phones: 703-344-0991; 800-221-0991. Fax: 703-344-2148.

E-mail: brptv@wbra.pbs.org

Web Site: <http://www.surfbluridge.com/publictv>

Technical Facilities: Channel No. 15 (476-482 MHz). Authorized power: 1820-kw visual, 180-kw aural. Antenna: 2080-ft. above av. terrain, 233-ft. above ground, 3973-ft. above sea level.

Latitude	37°	11'	45"
Longitude	80°	09'	18"

Transmitter: Poor Mountain, 0.7-mi. W of intersection of Rtes. 916 & 612.

Multichannel TV Sound: Stereo and separate audio program.

Satellite Earth Stations: Andrew, 10-meter Ku & C-band; Harris, 3.5-meter Ku & C-band; Scientific-Atlanta, 3-meter Ku & C-band; Collins, DX Engineering, Scientific-Atlanta receivers.

Ownership: Blue Ridge Public Television Inc. Don Piedmont, Chmn.; E.V. Rexrode Jr., Secy.-Treas.

Began Operation: August 1, 1967.

Represented (legal): Cohn & Marks,

Represented (engineering): A. D. Ring, P.A.

Personnel:

Larry A. Dyer, President & General Manager.
Jon Boettcher, Vice President, Programming.
Barbara Landon, Vice President, Development.
Ronald B. Smith, Vice President, Engineering.
Margaret Crouse, Public Relations Manager.
Sherry Spradlin, Traffic Continuity & Promotion Director.

WVPT

Staunton

Ch. 51

Licensee: Shenandoah Valley Educational TV, 298 Port Republic Rd., Harrisonburg, VA 22801-3052.

Phone: 703-434-5391.

Technical Facilities: Channel No. 51 (692-698 MHz). Authorized power: 525-kw max. & 89.1-kw horizontal visual, 67.6-kw max. & 13.5-kw horizontal aural. Antenna: 2230-ft. above av. terrain, 46-ft. above ground, 4382-ft. above sea level.

Latitude	38°	09'	54"
Longitude	79°	18'	51"

Transmitter: Elliott Knob.

Multichannel TV Sound: Stereo and separate audio program.

Satellite Earth Stations: Comtech, 3.8-meter Ku & C-band; Vertex, 6.1-meter Ku-band; General Instrument, Standard Communications receivers.

Ownership: Shenandoah Valley Educational TV Corp.

Began Operation: September 9, 1968.

Represented (legal): Covington & Burling.

Represented (engineering): Moffet, Larson & Johnson Inc.

Personnel:

Arthur E. Albrecht, President.
Sidney A. Smith, Director, Instructional Programming.
Wanda Z. Swecker, Director, Programming.
John Hodges, Production Manager.

Washington

KCKA

Centralia

Ch. 15

Licensee: State Board for Community & Technical Colleges, 1101 S. Yakima Tacoma, WA 98405.

Phone: 206-596-1528. Fax: 206-596-1643.

Technical Facilities: Channel No. 15 (476-482 MHz). Authorized power: 53 visual, 64.6-kw aural. Antenna: 1140-ft. above av. terrain, 234-ft. above ground, 1681-ft. above sea level.

Latitude	46°	33'	16"
Longitude	123°	03'	26"

Transmitter: Crego Hill, 12-mi. SW of Centralia.

Ownership: State Board of Community & Technical Colleges.

Began Operation: October 2, 1982.

Represented (legal): Cohn & Marks.

Represented (engineering): Kenneth Williams Jr.

Personnel:

Debbie Emond, General Manager.
Paul Jackson, Director of Programming & Fundraising.
Sandy Smithingell, Information Technician.
Al Bednarczyk, Chief Engineer.
Adrienne Loska, Production Assistant.
Vicki Carlson, Financial Specialist.
Dawn Sciglibaglio, Traffic.
Jack Hegseth, Maintenance Technician.

KWSU-TV

Pullman

Ch. 10

Licensee: Washington State University, KWSU-TV Radio-TV Services, Murrow Communications Center, Pullman, WA 99164-2530.

Studio: Edward R. Murrow Communications Center, Washington State University Pullman, WA 99164-2530.

Phone: 509-335-6588. Fax: 509-335-3772. E-mail: nwptv@wsu.edu

Technical Facilities: Channel No. 10 (192-198 MHz). Authorized power: 117-kw visual, 11.7-kw aural. Antenna: 1350-ft. above av. terrain, 300-ft. above ground, 3900-ft. above sea level.

Latitude	46°	51'	43"
Longitude	117°	10'	26"

Transmitter: Kamiak Butte, 4-mi. SW of Palouse, 9-mi. N of Pullman.

Satellite Earth Station: Collins, 10-meter; Collins receivers.

AM Affiliate: KWSU, 5-kw, 1250 kHz.

FM Affiliate: KRFA-FM, 1.5-kw, 91.7 MHz.

Ownership: Washington State University. Phyllis Campbell, Pres., Board of Regents

Began Operation: September 24, 1962.

Represented (legal): Cohn & Marks.

Personnel:

Dennis Haarsager, Associate Vice President & General Manager.
Karen Olstad, Director, Finance & Administration.
Warren Wright, Director, Television.
John Gray, Assistant General Manager, System Development.
Janis Hall, Assistant General Manager, Operations.
Marvin Marcelo, Operations Manager.

Hungate, On-Air Promotion Manager.
 Hedrick, Traffic Manager.
 Gross, Graphic Designer.

KTNW
Richland
Ch. 31

Licensee: Washington State University, Murrow Communications Center, Pullman, WA 99164-2530.

Address: 100 Sprout Rd., Richland, WA 99352.

Phone: 509-335-6588. Fax: 509-335-3772. E-mail: nwptv@wsu.edu

Technical Facilities: Channel No. 31 (572-578 MHz). Authorized power: 70.5-kw visual, & 21.19-kw horizontal visual, 5.72-kw max. & 2.12-kw horizontal aural. Antenna: 1214-ft. above av. terrain, 56-ft. above ground, 2247-ft. above sea level.

Latitude	46°	06'	23"
Longitude	119°	07'	50"

Transmitter: Jump Off Joe Butte, 8-mi. S of Kennewick.

Affiliate: KFAE-FM, 100-kw, 89.1 MHz.

Ownership: Washington State University. See KWSU-TV, Pullman.

Begin Operation: October 18, 1987.

Represented (legal): Cohn & Marks.

Personnel: See KWSU-TV, Pullman.

KCTS-TV
Seattle
Ch. 9

Licensee: KCTS Television, 401 Mercer St., Seattle, WA 98109.

Phone: 206-728-6463. Fax: 206-443-6691. E-mail: viewer@kcts.org

Technical Facilities: Channel No. 9 (186-192 MHz). Authorized power: 316-kw visual, 51-kw aural. Antenna: 827-ft. above av. terrain, 545-ft. above ground, 1100-ft. above sea level.

Latitude	47°	36'	58"
Longitude	122°	18'	28"

Transmitter: 1611 18th Ave.

Channel TV Sound: Stereo and separate audio program.

Satellite Earth Stations: Andrew, 10-meter C-band; Microdyne, 4.5-meter Ku-band; Collins, Scientific-Atlanta receivers.

Ownership: KCTS Television. Robert Behnke, Chmn.; Michael J. Coie, Vice Chmn.; Diana Holland, Secy.; Robert J. Flowers, Treas.

Begin Operation: December 7, 1954.

Represented (legal): Dow, Lohnes & Albertson.

Represented (engineering): Cohen, Dippell & Everist, P.C.

Personnel:

Arnold F. Clark, President & Chief Executive Officer.

Walter Parsons, Chief Operating Officer.

Christina Harrison, Local Sales Manager.

Cliff Anderson, Director of Engineering.

Harry Mitzman, News Director.

Gene Sheridan, Program Director.

Nichelle Barry, Promotion Director.

Jonathan Wells, Marketing & Development Director.

Gary Gibson, Production Manager.

Debra Rosenberg, Business Manager.

KSPS-TV
Spokane
Ch. 7

Licensee: Spokane School District No. 81, N. 200 Bernard St., Spokane, WA 99201.

Studio: 3911 S. Regal St., Spokane, WA 99223.

Phone: 509-353-5777. Fax: 509-456-8785.

Technical Facilities: Channel No. 7 (174-180 MHz). Authorized power: 316-kw visual, 63.2-kw aural. Antenna: 1830-ft. above av. terrain, 595-ft. above ground, 4225-ft. above sea level.

Latitude	47°	34'	34"
Longitude	117°	17'	58"

Transmitter: South end of Krell Hill.

Multichannel TV Sound: Stereo only.

Satellite Earth Stations: Andrew, 10-meter Ku-band; Vertex, 4.5-meter Ku-band; Standard Communications receivers.

Ownership: Spokane School District No. 81.

Began Operation: April 24, 1967.

Represented (legal): Haley, Bader & Potts, P.L.C.

Personnel:

Claude L. Kistler, General Manager.

William R. Stanley, Station Manager & Program Director.

Ron Valley, Chief Engineer.

Patty Starkey, Development Director.

Jim Zimmer, Production Manager.

KBTC-TV
Tacoma
Ch. 28

Licensee: State Board for Community & Technical Colleges, 1101 S. Yakima Ave., Tacoma, WA 98405.

Studio: 1101 S. Yakima Ave., Tacoma, WA 98405.

Phone: 206-596-1528. Fax: 206-596-1643.

Technical Facilities: Channel No. 28 (554-560 MHz). Authorized power: 679-kw visual, 113.18-kw aural. Antenna: 760-ft. above av. terrain, 504-ft. above ground, 900-ft. above sea level.

Latitude	47°	16'	41"
Longitude	122°	30'	42"

Transmitter: 5544 N. 35th St., Tacoma.

Satellite Earth Stations: Andrew, 4.6-meter C-band; RF Systems, 3.1-meter Ku-band; Vertex Ku-band; General Instrument, Standard Communications receivers.

FM Affiliate: KBTC-FM, 7.93-kw, 91.7 MHz (No. 219), 553-ft.

Ownership: State Board of Community & Technical Colleges.

Began Operation: September 25, 1961. Originally operated on Ch. 62. Switched to Ch. 28 September 1982.

Represented (legal): Cohn & Marks.

Represented (engineering): Kenneth Williams Jr.

Personnel:

Debbie Emond, General Manager.

Paul Jackson, Director of Programming & Fundraising.

Al Bednarczyk, Chief Engineer.

Sandy Smithingell, Information Technician.

Dawn Scigliabaglio, Traffic.

Vicki Carlson, Financial Specialist.

Jack Hegseth, Maintenance Technician.

Adrienne Loska, Production Assistant.

KYVE-TV

Yakima

Ch. 47

Licensee: KCTS Television, 401 Mercer St., Seattle, WA 98109.

Studio: 1105 S. 15th Ave., Yakima, WA 98902-5399.

Phone: 509-452-4700. **Fax:** 509-452-4704.

Technical Facilities: Channel No. 47 (668-674 MHz). Authorized power: 550-kw visual, 55-kw aural. Antenna: 920-ft. above av. terrain, 137-ft. above ground, 2109-ft. above sea level.

Latitude	46°	31'	58"
Longitude	120°	30'	33"

Transmitter: Ahtanum Ridge Rd., 2-mi. SW of Union Gap.

Satellite Earth Station: Collins, 10-meter; Collins receivers.

Ownership: KCTS Television.

Began Operation: November 1, 1962.

Personnel:

- Warren D. Starr**, General Manager.
- Roberta Brown**, Director of Finance.
- Dianne Ulrich**, Program Director.
- Barbara Greco**, Promotion Director.
- Rod Venable**, Chief Engineer.
- Laurie Huber**, Development Coordinator.
- Ray Martin**, Production Manager.
- Rick Spencer**, Production Assistant.
- Alan Webster**, Assistant Maintenance Engineer.
- Jeff Wasson**, PT/Producer.
- Wally Pease**, Producer.
- Anita Tanner**, Traffic.

West Virginia

WSWP-TV

Grandview

Ch. 9

Licensee: West Virginia Educational Bcstg. Authority, 600 Capitol St., Charleston, WV 25301.

Studio: Airport Rd., Beckley, WV 25802-2831.

Phone: 304-255-1501. **Fax:** 304-252-9797.

Technical Facilities: Channel No. 9 (186-192 MHz). Authorized power: 316-kw visual, 63.2-kw aural. Antenna: 1000-ft. above av. terrain, 488-ft. above ground, 3448-ft. above sea level.

Latitude	37°	53'	46"
Longitude	80°	59'	21"

Transmitter: Mann Mountain, approx. 1.1-mi. W of Layland.

Multichannel TV Sound: Stereo and separate audio program.

Satellite Earth Stations: Andrew, 10-meter C-band; Microdyne, 5-meter C-band; Miralite, 3.7-meter Ku & C-band; Vertex, 6.1-meter Ku-band; Standard Components receivers.

Ownership: West Virginia Educational Broadcasting Authority.

Began Operation: November 1, 1970.

Represented (legal): Cohn & Marks.

Represented (engineering): Moffet, Larson & Johnson Inc.

Personnel:

- Rita Ray**, General Manager.
- H. Leon Drye Jr.**, Chief Engineer.
- Mike Meador**, Business Manager.

- Craig A. Lanham**, Program Director.
- Cindy Martin**, Promotion Director.
- Deloris Kidd**, Marketing Director.

WPBY-TV

Huntington

Ch. 33

Licensee: West Virginia Educational Bcstg. Authority, 600 Capitol St., Charleston, WV 25301.

Studios: 1615 3rd Ave., Huntington, WV 25771-6736; 301 Blackwood Ave., WV 25143.

Phones: 304-696-6630; 304-722-2993. **Fax:** 304-696-4343.

Technical Facilities: Channel No. 33 (584-590 MHz). Authorized power: 237-kw max. & 398-kw horizontal visual, 103.7-kw max. & 39.8-kw horizontal aural. Antenna: 1243-ft. above av. terrain, 1047-ft. above ground, 1988-ft. above sea level.

Latitude	38°	29'	41"
Longitude	82°	12'	03"

Transmitter: 4.9-mi. N 325, E of Milton.

Satellite Earth Station: Collins, 10-meter; Collins receivers.

Ownership: West Virginia Educational Broadcasting Authority.

Began Operation: July 14, 1969.

Represented (legal): Cohn & Marks.

Represented (engineering): Moffet, Larson & Johnson Inc.

Personnel:

- Thomas Holleron**, General Manager.
- William Russell**, Program Manager.
- Gloria Nash**, Acting Business Manager.
- Jo Ellen Stephens**, Development Director.
- William Kelley**, Nitro Studio Manager.
- James Huitin**, Senior Producer.
- Sally Carico**, Public Information Director.

WNPB-TV

Morgantown

Ch. 24

Licensee: West Virginia Educational Bcstg. Authority, 600 Capitol St., Charleston, WV 25301.

Studio: 191 Scott Ave., Morgantown, WV 26505.

Phone: 304-293-6511. **Fax:** 304-293-2642. **E-mail:** wrpbct@wvnm.wvnet.edu

Technical Facilities: Channel No. 24 (530-536 MHz). Authorized power: 3000-kw max. visual, 157-kw max. aural. Antenna: 1499-ft. above av. terrain, 482-ft. above ground, 3077-ft. above sea level.

Latitude	39°	41'	45"
Longitude	79°	45'	45"

Transmitter: Adjacent to Sand Springs Lookout Tower, 10-mi. NE of Morgantown.

Satellite Earth Stations: Andrew, 10-meter C-band; Orbitron, 5-meter Ku & C-band; Collins, Standard Communications receivers.

Ownership: West Virginia Educational Broadcasting Authority.

Began Operation: February 23, 1969.

Represented (legal): Wilkinson, Barker, Knauer & Quinn.

Represented (engineering): Moffet, Larson & Johnson Inc.

Personnel:

- Carolyn Bailey Lewis**, General Manager.
- Michael A. Galik**, Director, Engineering.
- Albert H. Prichard**, Director, Programming & Production.
- Bill Blaker**, Production Manager.
- Judith A. Parker**, Director, Instructional Services.
- John Fekete**, Graphic Design Manager.

Colyn M. McDaniel, Director, Financial Management & Personnel.
 Crolette J. Bolyard, Traffic Manager.
 Dny Wilson, Engineering Maintenance Manager.
 J. es Belt, Engineering Operations Manager.

Wisconsin

WPNE
Green Bay
Ch. 38

Licensee: Educational Communications Board, 3319 W. Beltline Hwy., Madison, WI 53703-4296.

Address: 821 University Ave., Madison, WI 53703.

Phone: 608-264-9600. Fax: 608-264-9622.

Technical Facilities: Channel No. 38 (614-620 MHz). Authorized power: 1070-kw max. & 107-kw aural. Antenna: 1181-ft. above av. terrain, 1017-ft. above ground, 19-ft. above sea level.

Latitude	44°	24'	35"
Longitude	88°	00'	05"

Transmitter: Scray's Hill, 3.8-mi. SE of DePere.

Satellite Earth Stations: Transmit/receive Andrew, 5-meter Ku-band; Andrew, 11-meter C-band; Collins receivers.

Services: AP, UPI.

Ownership: Wisconsin Educational Communications Board.

Operation: September 11, 1972.

Represented (legal): Dow, Lohnes & Albertson.

Represented (engineering): Evans Associates.

Personnel:

Thomas L. Fletemeyer, Executive Director.
 David Iverson, Executive Producer, News & Public Affairs.
 James Steinbach, Program Director.
 Michael Bridgeman, Promotion Director.
 John Unmacht, Educational Programming Director.
 Bill Tobie, Associate Director, Finance & Administration.
 David Felland, Chief Engineer.

WHLA-TV
La Crosse
Ch. 31

Licensee: Educational Communications Board, 3319 W. Beltline Hwy., Madison, WI 53703-4296.

Address: 821 University Ave., Madison, WI 53706.

Phone: 608-264-9600. Fax: 608-264-9622.

Technical Facilities: Channel No. 31 (572-578 MHz). Authorized power: 1070-kw max. & 955-kw horizontal visual, 107-kw aural. Antenna: 1138-ft. above av. terrain, 100-ft. above ground, 2021-ft. above sea level.

Latitude	43°	48'	17"
Longitude	91°	22'	06"

Transmitter: 955 Tschumper Ridge Rd., La Crescent, MN.

Ownership: Wisconsin Educational Communications Board.

Operation: December 3, 1973.

Represented (legal): Dow, Lohnes & Albertson.

Represented (engineering): Evans Associates.

Personnel: See WPNE, Green Bay.

WHA-TV

Madison
Ch. 21

Licensee: Board of Regents of University of Wisconsin System, 1866 Van Hise Hall, Madison, WI 53706.

Studio: 821 University Ave., Madison, WI 53706.

Phone: 608-263-2121. Fax: 608-263-9763.

Technical Facilities: Channel No. 21 (512-518 MHz). Authorized power: 1127-kw max. & 339-kw horizontal visual, 150-kw max. & 67.6-kw horizontal aural. Antenna: 1486-ft. above av. terrain, 1348-ft. above ground, 2474-ft. above sea level.

Latitude	43°	03'	21"
Longitude	89°	32'	06"

Transmitter: 0.5-mi. SW of intersection of Mineral Point & Junction Rds., Middleton Twp.

Satellite Earth Station: Collins, 10-meter; Collins receivers.

AM Affiliate: WHA, 5-kw, 970 kHz.

News Service: AP.

Ownership: Board of Regents of the University of Wisconsin System.

Began Operation: May 3, 1954.

Represented (legal): Dow, Lohnes & Albertson.

Personnel:

David Iverson, News Director.
 Ken Dixon, Director, Engineering.
 James Steinbach, Director, Programming & Production.
 Michael Bridgeman, Promotion Director.
 Owen Hoitomt, Business Manager.
 Malcolm Brett, Development Director.

WHWC-TV

Menomonie
Ch. 28

Licensee: Educational Communications Board, 3319 W. Beltline Hwy., Madison, WI 53713.

Studio: See WPNE, Green Bay.

Phone: 715-839-2935. Fax: 715-839-2939.

Technical Facilities: Channel No. 28 (554-560 MHz). Authorized power: 1094-kw max. & 871-kw horizontal visual, 54.5-kw aural. Antenna: 1150-ft. above av. terrain, 1200-ft. above ground, 2180-ft. above sea level.

Latitude	45°	02'	47"
Longitude	91°	51'	42"

Holds CP for change to 1172-kw max. visual, 1136-ft. above av. terrain, 1166-ft. above ground, 2146-ft. above sea level, lat. 45° 02' 49", long. 91° 51' 47". BPET-920221KF.

Transmitter: 2.3-mi. NE of Wheeler.

News Services: AP, UPI.

Ownership: Wisconsin Educational Communications Board.

Began Operation: November 16, 1973.

Represented (legal): Dow, Lohnes & Albertson.

Personnel: See WPNE, Green Bay.

WMVS
Milwaukee
Ch. 10

Licensee: Milwaukee Area District Board of Vocational, Technical & Adult Education, 1036 N. 8th St., Milwaukee, WI 53233.

Public/ETV Stations—Wisconsin

Studio: 1036 N. 8th St., Milwaukee, WI 53233.

Phone: 414-271-1036. **Fax:** 414-225-1895.

Technical Facilities: Channel No. 10 (192-198 MHz). Authorized power: 309-kw visual, 30.9-kw aural. Antenna: 1010-ft. above av. terrain, 1101-ft. above ground, 1732-ft. above sea level.

Latitude	43°	05'	48"
Longitude	87°	54'	19"

Holds CP for change to 213-kw visual, 1126-ft. above av. terrain, 1182-ft. above ground, 1813-ft. above sea level, lat. 43° 05' 38", long. 87° 54' 10", transmitter to 0.3-mi. N of Capitol Dr. on Holton Ave. BPET-940610KF.

Transmitter: 0.5-mi. N of E. Capitol Dr. on N. Humboldt Ave. Extended.

Multichannel TV Sound: Stereo and separate audio program.

Satellite Earth Station: Collins, 10-meter; Collins, Rockwell, Scientific-Atlanta, Standard Communications receivers.

Ownership: Milwaukee Area District Board of Vocational, Technical & Adult Education. Edgardo Ocasio, Chmn.; Bradford Allison, Vice Chmn.; John R. Birkholz, Pres.; Joseph Bauer, Chief Financial Officer; Bob Clarke, Treas.

Began Operation: October 28, 1957.

Represented (legal): Dow, Lohnes & Albertson.

Personnel:

William Bryce Combs, Chief Operating Officer.

David C. Felland, Director, Engineering & Operations.

Tom Dvorak, Program Scheduling Manager.

David Foran, Promotion Director.

Luise Fuzy, Production Manager.

Lamont McLaughlin, Development Manager.

Joe Smith, News Director.

WMVT Milwaukee Ch. 36

Licensee: Milwaukee Area District Board of Vocational, Technical & Adult Education, 1036 N. 8th St., Milwaukee, WI 53233.

Studio: See WMVS, Milwaukee.

Phone: 414-271-1036. **Fax:** 414-297-7536.

Technical Facilities: Channel No. 36 (602-608 MHz). Authorized power: 2340-kw max. & 1230-kw horizontal visual, 234-kw max. & 123-kw horizontal aural. Antenna: 890-ft. above av. terrain, 1101-ft. above ground, 1732-ft. above sea level.

Latitude	43°	05'	48"
Longitude	87°	54'	19"

Requests CP for change 4770-kw max. visual, 1221-ft. above av. terrain, 1270-ft. above ground, 1908-ft. above sea level, lat. 43° 5' 41", long. 87° 54' 11", transmitter to 0.4-mi. N of Capitol Dr. on Holton Ave. BPET-940610KE.

Transmitter: 0.5-mi. N of E. Capitol Dr. on N. Humboldt Ave. Extended.

Multichannel TV Sound: Stereo only.

Satellite Earth Stations: Collins, 3-meter Ku-band; Collins, 5-meter Ku-band; Collins, 10-meter C-band; Collins, Standard Communications receivers.

Ownership: Milwaukee Area District Board of Vocational, Technical & Adult Education. See WMVS, Milwaukee.

Began Operation: December 20, 1962.

Represented (legal): Dow, Lohnes & Albertson.

Personnel:

Kathleen Lenhardt, Manager, Program Scheduling.

See WMVS, Milwaukee.

A-1374

WLEF-TV

Park Falls

Ch. 36

Licensee: Educational Communications Board, 3319 W. Beltline Hwy., Madison, WI 53713-4296.

Studio: See WPNE, Green Bay.

Phone: 608-264-9600. **Fax:** 608-264-9622.

Technical Facilities: Channel No. 36 (602-608 MHz). Authorized power: 1050-kw max. visual, 105-kw aural. Antenna: 1460-ft. above av. terrain, 1470-ft. above ground, 3018-ft. above sea level.

Latitude	45°	56'	43"
Longitude	90°	16'	28"

Transmitter: 8.2-mi. E of Park Falls, WI.

Ownership: Wisconsin Educational Communications Board.

Began Operation: December 5, 1977.

Represented (legal): Dow, Lohnes & Albertson.

Represented (engineering): Evans Associates.

Personnel: See WPNE, Green Bay.

WHRM-TV

Wausau

Ch. 20

Licensee: Educational Communications Board, 3319 W. Beltline Hwy., Madison, WI 53713-4296.

Studio: See WPNE, Green Bay.

Phone: 608-264-9600. **Fax:** 608-264-9622.

Technical Facilities: Channel No. 20 (506-512 MHz). Authorized power: 1450-kw max. & 724-kw horizontal visual, 145-kw aural. Antenna: 985-ft. above av. terrain, 647-ft. above ground, 2263-ft. above sea level.

Latitude	44°	55'	14"
Longitude	89°	41'	31"

Transmitter: 3200 Park Rd., Wausau.

Satellite Earth Station: Andrew, 11-meter C-band; Collins receivers.

Ownership: Wisconsin Educational Communications Board.

Began Operation: October 25, 1975.

Represented (legal): Dow, Lohnes & Albertson.

Represented (engineering): Evans Associates.

Personnel: See WPNE, Green Bay.

Wyoming

KCWC-TV

Lander-Riverton

Ch. 4

Licensee: Central Wyoming College, Communications Complex, 2660 Peck Ave., Riverton, WY 82501.

Studio: Central Wyoming College, Communications Complex, Riverton, WY 82501.

Phone: 307-856-9291.

Technical Facilities: Channel No. 4 (66-72 MHz). Authorized power: 100-kw visual, 10-kw aural. Antenna: 1515-ft. above av. terrain, 287-ft. above ground, 9172-ft. above sea level.

Latitude	42°	34'	59"
Longitude	108°	42'	36"

TV & Cable Factbook No. 65

Transmitter: 1.5-mi. due N of Hwy. 28 on Limestone Mountain, Atlantic City.
Satellite Earth Station: Dalsat, 7-meter C-band; Scientific-Atlanta receivers.
Ownership: Central Wyoming College. Dr. Joanne McFarland, Pres.
Operation: May 10, 1983.
Represented (legal): Fletcher, Heald & Hildreth.
Represented (engineering): Hatfield & Dawson.
Personnel:
Gregory Ray, General Manager.
Peter Hicks, Chief Engineer.
Ry Calvert, Program Director.
Sley Walton, Office Manager.

Guam

KGTF
Agana
Ch. 12

Licensee: Guam Educational Telecommunications Corp., Box 21449, Guam Main
 Facility, GU 96921.
City: Mangilao Municipality.
Phones: 671-734-2207; 671-734-3476. **Fax:** 671-734-5483.

Technical Facilities: Channel No. 12 (204-210 MHz). Authorized power: 27.6-kw
 visual, 5.5-kw aural. Antenna: 199-ft. above av. terrain, 187-ft. above ground,
 47-ft. above sea level.

Latitude	13°	26'	13"
Longitude	144°	48'	17"

Transmitter: Mangilao.
Ownership: Guam Educational Telecommunications Corp. Monica Okada, Chmn.
Operation: October 30, 1970.
Represented (legal): Cohn & Marks.

Personnel:
Joseph E. Tighe, Chief Executive Officer & General Manager.
Miris Gallo, Television Program Coordinator.
Assengei Diaz, Television Engineer.
Inny T. Flores, Operations Manager.
Roger S. Underwood, Administrative Officer.

Puerto Rico

WELU
Aguadilla
Ch. 32

Licensee: Healthy Christian Family Media Inc., 257 Advana St., Suite 200, Mayaguez,
 PR 00680.
Studio: Rd. 411, Atalaya Park, Aguadilla.
Phone: 787-382-9868.

Technical Facilities: Channel No. 32 (578-584 MHz). Authorized power: 9.33-kw
 max. visual, 0.93-kw max. aural. Antenna: 950-ft. above av. terrain, 55-ft. above
 ground, 1177-ft. above sea level.

Latitude	18°	18'	46"
Longitude	67°	11'	09"

Requests CP for change: 186-kw max. visual, 951-ft. above av. terrain, 49-ft. above
 ground, 1204-ft. above sea level. BPET-960628KR.

Transmitter: 0.5-mi. off Rd. 411, Atalaya Peak.

Ownership: Healthy Christian Family Media Inc. Norman O. Gonzalez, Pres.; Edna B.
 Gonzales, V.P.; Elsie A. Rivera, Secy.

Began Operation: June 1, 1987. Transfer to present owner from Faith That Pleases
 God Church Corp. granted by FCC July 31, 1992.

Represented (engineering): Agape TV Media.

Note: Current information not available.

WUJA
Caguas
Ch. 58

Licensee: Caguas Educational TV Inc., Valle Arriba Heights, B-1 Flamboyant Urb,
 Carolina, PR 00630.

Studio: Box 6556, Caguas, PR 00626.

Phone: 787-750-4090.

Technical Facilities: Channel No. 58 (734-740 MHz). Authorized power: 55-kw max.
 visual, 5.5-kw max. aural. Antenna: 1078-ft. above av. terrain, 110-ft. above ground,
 1782-ft. above sea level.

Latitude	18°	16'	40"
Longitude	66°	06'	38"

Holds CP for change to 98.8-kw max. visual, 9.88-kw max. aural. BPET-870414KI.

Transmitter: NW of city of Caguas on Rd. 173.

Ownership: Caguas Educational TV Inc.

Began Operation: October 27, 1985.

Represented (engineering): Agape TV Media.

Personnel:
Rodolfo Font, General Manager.

Note: Current information not available.

WMTJ
Fajardo
Ch. 40

Licensee: Ana G. Mendez Educational Foundation, Box 21345, Rio Piedras, PR
 00928.

Studio: Box 21345, Rio Piedras, PR 00928.

Phones: 787-766-2600; 787-766-2604. **Fax:** 787-250-8546.

Technical Facilities: Channel No. 40 (626-632 MHz). Authorized power: 209-kw
 max. visual, 8.91-kw max. aural. Antenna: 2750-ft. above av. terrain, 205-ft. above
 ground, 3434-ft. above sea level.

Latitude	18°	16'	34"
Longitude	66°	05'	39"

Holds CP for change to 1000-kw max. visual, 2752-ft. above av. terrain, 131-ft.
 above ground, 3428-ft. above sea level, lat. 18° 18' 36", long. 65° 47' 41",
 transmitter to PRTC communications facility, El Yunque, 0.8-mi NW of Fuente, Rio
 Grande. BPET-950215KE.

Transmitter: 500-yds. W of El Yunque Peak, Rio Grande.

Multichannel TV Sound: Stereo and separate audio program.

Satellite Earth Stations: Vertex, 8.1-meter Ku-band; Vertex, 13-meter C-band; Harris
 receivers.

News Service: UPI.

Ownership: Ana G. Mendez Educational Foundation. Dr. Emilio Torres Reyes, Chmn.;
 Jose Mendez, Pres.

Began Operation: February 1, 1985.

Represented (legal): Dow, Lohnes & Albertson.

Represented (engineering): John F. X. Browne & Associates, P.C.

Personnel:

Jose F. Mendez Jr., General Manager.
Mariluz Gevena Aguiar, Program Director.
Araldo Hernandez, Promotion Director.
Carmen Pujols, Business Manager.
Emilio Sanchez, Development Director.
Ariel Diaz Osorio, Chief Engineer.
Adalberto Morales, Production Manager.

WIPM-TV

Mayaguez

Ch. 3

Licensee: Puerto Rico Public Bcstg. Corp., Hostos Ave., Hato Rey, PR 00919.

Studio: Post St., 502-S, Mayaguez, PR 00709.

Phone: 787-834-0164.

Technical Facilities: Channel No. 3 (60-66 MHz). Authorized power: 81.3-kw visual, 7.24-kw aural. Antenna: 2267-ft. above av. terrain, 322-ft. above ground, 3274-ft. above sea level.

Latitude	18°	09'	00"
Longitude	66°	59'	00"

Transmitter: Hwy. 120, 2.2-mi. S of Maricao, PR.

News Services: AP, UPI.

Ownership: Commonwealth of Puerto Rico.

Began Operation: March 19, 1961.

Represented (legal): Covington & Burling.

Personnel:

Eliezer Caro Martinez, Director WIPM-TV.
 See WIPR-TV, San Juan.

WQTO

Ponce

Ch. 26

Licensee: Ana G. Mendez Educational Foundation, Box 21345, Rio Piedras, PR 00928.

Studio: RD 176, Km 0.3, Rio Piedras, PR 00928.

Phone: 787-766-2600. **Fax:** 787-250-8546.

Technical Facilities: Channel No. 26 (542-548 MHz). Authorized power: 437-kw max. visual, 38-kw max. aural. Antenna: 991-ft. above av. terrain, 213-ft. above ground, 2247-ft. above sea level.

Latitude	18°	04'	50"
Longitude	66°	44'	54"

Transmitter: 2.3-mi. NW of Penuelas.

Multichannel TV Sound: Stereo and separate audio program.

Satellite Earth Stations: Vertex, 8.1-meter Ku-band; Vertex, 13-meter C-band; Harris receivers.

News Service: UPI.

Ownership: Ana G. Mendez Educational Foundation. See WMTJ, Fajardo, PR.

Began Operation: November 26, 1986.

Represented (legal): Dow, Lohnes & Albertson.

Represented (engineering): John F. X. Browne & Associates, P.C.

Personnel: See WMTJ, Fajardo, PR.

WIPR-TV

San Juan

Ch. 6

Licensee: Puerto Rico Public Bcstg. Corp., Hostos Ave., Hato Rey, PR 00919

Studio: Hostos Ave., Hato Rey, PR 00919.

Phone: 787-764-2036.

Technical Facilities: Channel No. 6 (82-88 MHz). Authorized power: 58.9-kw visual. Antenna: 2707-ft. above av. terrain, 889-ft. above ground, 3845-ft. above sea level.

Latitude	18°	06'	42"
Longitude	66°	03'	05"

Transmitter: State Road 184, Cerro La Santa Peak, Patillas, PR.

Multichannel TV Sound: Stereo and separate audio program.

Satellite Earth Station: Transmit/receive Collins, 10-meter; Collins, Rockwell receivers.

AM Affiliate: WIPR, 10-kw, 940 kHz.

FM Affiliate: WIPR-FM, 135-kw, 91.3 MHz (No. 217), 2865-ft.

News Services: AP, UPI.

Ownership: Commonwealth of Puerto Rico.

Began Operation: January 6, 1958.

Represented (legal): Covington & Burling.

Personnel:

Agustin Mercado Rosa, General Manager.
Samuel Santiago, Administrative Officer.

Virgin Islands

WTJX-TV

Charlotte Amalie

Ch. 12

Licensee: Virgin Islands Public Television System, Box 7879, St. Thomas, VI 008

Studio: 158-158A Hexpiece Hill Subbase, St. Thomas., VI 00801.

Phone: 809-774-6255. **Fax:** 809-774-7092. **E-mail:** wtjx@virgin.usvi.net

Web Site: <http://www.wtjx.org>

Technical Facilities: Channel No. 12 (204-210 MHz). Authorized power: 29-kw visual, 2.9-kw max. aural. Antenna: 1480-ft. above av. terrain, 134-ft. above ground, 1614-ft. above sea level.

Latitude	18°	21'	26"
Longitude	64°	56'	50"

Transmitter: Signal Hill, 1.3-mi. NW of Charlotte Amalie.

Satellite Earth Stations: Andrew, 15.1-meter; Collins, 10-meter; Vertex, 8-meter Ku-band; Collins, Rockwell receivers.

Ownership: Government of the U.S. Virgin Islands. Board of Directors: Richard Bourne-Vanneck, Chmn.; James Southerland, Treas.

Began Operation: August 29, 1972.

Represented (legal): Schwartz, Woods & Miller.

Represented (engineering): Kessler & Gehman Associates Inc.

Personnel:

Calvin F. Bastian, General Manager.
Lori J. Elskoe, Program Director.
Vanessa Thomas, Promotion Director.
Helen S. Gabriel, Business Manager.
Ron Traina, Chief Engineer.
Leslie Hayes, Production Manager.

Construction Permits

With Probable Starting Dates as Reported by Principals.

(#) indicates station was in operation but has reverted to CP status; for additional data, see FCC file. FCC's file No. given where available; for further details, consult file in FCC Reference Room. Dagger (†) indicates non-commercial station. **Note:** This listing can be kept up-to-date and corrected with the *Television & Cable Action Update* published by Warren Publishing, Inc., reporting all current FCC grants, applications, changes, etc.

Alabama

(Ch. 67)—WRJM-TV. Grantee: Stage Door Development Inc., 409 E. Broad St., Okla., AL 36360. Phone: 205-774-9323. Technical facilities: Channel No. 67 (788-794 MHz). Authorized power: 1265-kw max. visual, 464.1-kw max. aural. Antenna: 1943-ft. above av. terrain, 1840-ft. above ground, 2356-ft. above sea level. Latitude 31° 58' 32" Longitude 86° 09' 46". Transmitter: 10 E. Delano St., SE of Grady. Requests modification of CP for change to 2822-kw max. visual, 1066-ft. above av. terrain, 922-ft. above ground, 103-ft. above sea level, lat. 32° 03' 37", long. 85° 57' 02", transmitter to County Rd. 31-mi. S of Old Union Church. Ownership: Stage One Development Inc., 99%; Alice Mizell, 1%. SODI ownership: H. Jack Mizell, 100%. Represented (legal): Borsari & Kip. Represented (engineering): Lohnes & Culver. Montgomery DMA. BPCT-8522KH. Grant Date: May 20, 1986. Starting Date: Unreported.

Stage (Ch. 22)—Grantee: Tuskegee Assoc., 1059 Bolton Rd., Columbus, GA 31906. Phone: 706-563-7371. Technical facilities: Channel No. 22 (518-524 MHz). Authorized power: 5000-kw max. visual. Antenna: 2001-ft. above av. terrain, 1948-ft. above ground, 29-ft. above sea level. Latitude 32° 46' 32" Longitude 85° 33' 27". Transmitter: 0.5-mi. S New Harmony Rd., N of Waverly. Ownership: Kathy Anderson, Gen. Partner, 50%; Wallace R. Walls, Gen. Partner, 12%; William R. Weaver, Donald M. Nahley & Richard L. Naley, Ltd. Partners, 9.5% each. Represented (engineering): Sisk Engineering Inc. Montgomery DMA. BPCT-870602KG. Grant Date: July 12, 1989. Starting Date: Unreported.

Arizona

Staff (Ch. 4)—KZJC. Grantee: WTMV Inc., Box 350, Tupelo, MS 38802. Phone: 662-842-7620. Technical facilities: Channel No. 4 (66-72 MHz). Authorized power: 1-kw visual. Antenna: 1598-ft. above av. terrain, 263-ft. above ground, 8704-ft. above sea level. Latitude 34° 58' 04" Longitude 111° 30' 30". Transmitter: Atop Mormon Mountain, 18-mi. SSE of Flagstaff. Ownership: Frank K. Spain, Chief Exec. Officer, 60%; Margaret H. Spain, 40%. For other interests see Frank K. Spain & WTVA Inc. in Ownership of Commercial TV Stations. Represented (legal): Haley, Bader & Potts, P.L.C. Phoenix DMA. BPCT-870821KG. Grant Date: September 14, 1988. Starting Date: Unreported.

San Valley (Ch. 46)—KXGR. Grantee: Sungilt Corp. Inc., 2309 N. Hampton, Tucson, AZ 85719. Phone: 602-622-0236. Technical facilities: Channel No. 46 (662-668 MHz). Authorized power: 1843-kw max. visual. Antenna: 3593-ft. above av. terrain, 174-ft. above ground, 8668-ft. above sea level. Latitude 32° 24' 54" Longitude 110° 42' 56". Transmitter: Prime communications site, Mount Bigelow. Ownership: Arlene D. Stevens, Pres. Represented (engineering): Lechman & Johnson Inc. Tucson DMA. BPCT-1311KN. Grant Date: October 31, 1988. Starting Date: Unreported.

Havas City (Ch. 34)—Grantee: Meridian Communications Co., 910 Sunrise Ave., Suite A1, Roseville, CA 95661. Phone: 916-784-1768. Technical facilities: Channel No. 34 (590-596 MHz). Authorized power: 468-kw visual. Antenna: 2680-ft. above av. terrain, 100-ft. above ground, 4734-ft. above sea level. Latitude 34° 33' 06" Longitude 114° 11' 11". Transmitter: Near Crossman Peak, 8.6-mi. ENE of Havasu City. Ownership: Suzanne Rogers, Pres., 50%; Perry C. Rogers, Secy.-Treas., 50%. Represented (legal): Gerald Rourke. Represented (engineering): Hammett & Edison Inc. Phoenix DMA. BPCT-1031KN. Grant Date: May 14, 1996. Starting Date: Unreported.

son (Ch. 51)—KAJW. Grantee: Hector Garcia Salvatierra Ltd. Partnership, 11 W. Midlock Dr., Phoenix, AZ 85013. Phone: 602-277-8938. Technical facilities: Channel No. 51 (692-698 MHz). Authorized power: 5000-kw max. visual, 500-kw max. aural. Antenna: 55-ft. above av. terrain, 379-ft. above ground, 2959-ft. above sea level. Latitude 33° 05' 05" Longitude 112° 03' 40". Transmitter: South Mountain Park, 7-mi. S of Phoenix. Requests modification of CP for change to 1748-ft. above av. terrain, 338-ft. above ground, 2960-ft. above sea level, lat. 33° 20' 03", long. 112° 03' 38", transmitter to South Mountain Park, 2.1-mi. SE of Dobbins Rd. & Central Ave. intersection. Planned Multichannel TV Sound: Stereo and separate audio program. Ownership: Hector G. Salvatierra, Gen. Partner, 74%; Jemison Investment Co. Inc. & Predrag Mitrovitch, Ltd. Partners, 26% jointly. JICI ownership: H. Corbin Day, Chmn.-Treas., 31.65%; John S. Jemison Estate, 22%; Dorothy J. Day, 10.05%; John S. Jemison III, 10.05%; Margaret L. Jemison, 10.03%. Represented (legal): Wiley, Rein & Fielding. Represented (engineering): Rubin, Dnarek & Associates Inc. Phoenix DMA. BPCT-850215LB. Grant Date: August 27, 1990. Starting Date: Unreported.

Arkansas

Jonesboro (Ch. 48)—KVTJ. Grantee: Agape Church Inc., Box 22007, Little Rock, AR 72221-2007. Phones: 501-935-4848; 501-223-2525. Fax: 501-221-3837. Technical facilities: Channel No. 48 (674-680 MHz). Authorized power: 2188-kw max. visual. Antenna: 1001-ft. above av. terrain, 1010-ft. above ground, 1256-ft. above sea level. Latitude 35° 53' 27" Longitude 90° 54' 06". Transmitter: 5.9-mi. SSE of Jonesboro City Center, 0.43-mi. E of Rte. 1. Requests modification of CP for change to 1000-kw max. visual, 1023-ft. above av. terrain, 1000-ft. above ground, 1260-ft. above sea level, lat. 35° 53' 17", long. 90° 56' 09", transmitter to 0.6-mi. NE of Egypt School, Egypt. Ownership: H. L. Caldwell II, Jeanne F. Caldwell, Mary S. Keleman, Terry Nance & Kim Nance, 20% each. Jonesboro DMA. BPCT-900821KF. Grant Date: October 3, 1991. Starting Date: Unreported.

Little Rock (Ch. 42)—KVUT. Grantee: Channel 42 of Little Rock Inc., 102 Fairmont Circle, Daphne, AL 36526. Technical facilities: Channel No. 42 (638-644 MHz). Authorized power: 5000-kw max. visual, 1000-kw max. aural. Antenna: 765-ft. above av. terrain, 724-ft. above ground, 1024-ft. above sea level. Latitude 34° 52' 28" Longitude 92° 00' 35". Transmitter: 4.5-mi. W of Jacksonville. Requests modification of CP for change to 3400-kw max. visual, 1095-ft. above av. terrain, 459-ft. above ground, 1512-ft. above sea level, lat. 34° 47' 56", long. 92° 29' 44", transmitter to Shinal Mountain, 11-mi. WNW of Little Rock. Ownership: Dale Leininger, Gen. Partner, 51%; Darrell Geddes, Gen. Partner, 49%. Represented (engineering): Charles J. Thompson. Little Rock-Pine Bluff DMA. BPCT-850607KO. Grant Date: July 7, 1987. Starting Date: Unreported.

California

Avalon (Ch. 54)—Grantee: Es Posible Minority Media Telecommunications, 450 Fern Dell Place, Glendora, CA 91740. Phone: 818-963-0076. Technical facilities: Channel No. 54 (710-716 MHz). Authorized power: 5000-kw max. visual, 500-kw max. aural. Antenna: 1222-ft. above av. terrain, 107-ft. above ground, 1687-ft. above sea level. Latitude 33° 21' 00" Longitude 118° 21' 05". Transmitter: Atop Dakin Peak, Avalon. Ownership: Rosemary Garcia, Pres., 51%; Mateo R. Camarillo, 49%. Represented (legal): Arter & Hadden. Represented (engineering): Robert L. Purcell Associates Inc. Los Angeles DMA. BPCT-860210KH. Grant Date: September 18, 1992. Starting Date: Unreported.

Calipatria (Ch. 54)—KAJB. Grantee: Las Tres Palmas Corp., 15304 Sunset Blvd., Suite 304, Pacific Palisades, CA 90272. Phone: 310-454-8673. Technical facilities: Channel No. 54 (710-716 MHz). Authorized power: 5000-kw max. visual. Antenna: 1663-ft. above av. terrain, 423-ft. above ground, 2588-ft. above sea level. Latitude 33° 03' 18" Longitude 114° 49' 37". Transmitter: Black Mountain, 5-mi. SE of Hwy. 78 & 40-mi. E of center of Calipatria. Ownership: Walter F. Ulloa, Pres., 50%; Paul A. Zevnik, V.P.-Secy., 50%. Ulloa is 92.44% voting stock owner of Costa de Oro Television Inc., permittee of KSTV(TV) Ventura, CA, LPTV K21DW & K38DK Santa Barbara, K25DX Santa Maria & K44DT Santa Paula, CA; has 33.75% equity interest in Tierra Alta Broadcasting Inc., permittee of KZIR(TV) Las Vegas, NV; 50% shareholder of Zeus Corp., permittee of KONG-TV Everett, WA; 50% shareholder of Biltmore Broadcasting Corp., licensee or permittee of LPTV K43CY Santa Barbara & Ch. 17 Palm Springs, CA, K50CN Las Vegas, NV; sole cognizable shareholder of Tidewater Capital Corp., owner of 43 Corp., licensee of WVBT(TV) Virginia Beach, VA. Zevnik has 33.75% equity interest in Tierra Alta Broadcasting Inc., is 50% shareholder of Zeus corp., 50% shareholder of Biltmore Broadcasting Corp. Represented (legal): Roberts & Eckard. BAPCT-950615KE. Yuma-El Centro DMA. BPCT-931005KH. Grant Date: June 17, 1994. Starting Date: Unreported.

El Centro (Ch. 7)—KVEE. Grantee: La Paz Wireless L.P., 6021 Eastwood St., Alta Loma, CA 91701. Technical facilities: Channel No. 7 (174-180 MHz). Authorized power: 316-kw visual. Antenna: 1276-ft. above av. terrain, 144-ft. above ground, 2198-ft. above sea level. Latitude 33° 03' 06" Longitude 114° 49' 41". Transmitter: Black Mountain, 15-mi. NE of Glamis. Ownership: Dr. Armando Navarro, Gen. Partner, 51%; Imperial Valley Bcstg. L.P., 49%. IVB ownership: Becky Bowie, Gen. Partner. Represented (legal): Pepper & Corzazzini. Represented (engineering): A. D. Ring, P.A. Yuma-El Centro DMA. BPCT-870602KI. Grant Date: July 2, 1990. Starting Date: Unreported.

Novato (Ch. 68)—KWOK. Grantee: North Bay Television Inc., 7089 Redwood Blvd., Novato CA 94945. Phone: 415-892-8808. Technical facilities: Channel No. 68 (794-800 MHz). Authorized power: 5000-kw max. visual, 500-kw max. aural. Antenna: 1414-ft. above av. terrain, 268-ft. above ground, 1748-ft. above sea level. Latitude 38° 05' 53" Longitude 122° 35' 33". Transmitter: Mount Burdell. Ownership: Tak Sun Cheung, 23.1%; Maria Neff, 23.1%; Dennis DeSouza, 23%; Rae Ann Seet, 15.4%; Gloria Sakato, 15.4%. Represented (legal): Seymour M. Chase. Represented (engineering): du Treil, Lundin & Rackley. San Francisco-Oakland-San Jose DMA. BPCT-850725LC. Starting Date: Unreported.

Rancho Palos Verdes (Ch. 44)—KRPA. Grantee: Rancho Palos Verdes Bcstrs. Inc., 15945 Miami Way, Pacific Palisades, CA 90272. Phone: 310-454-8673. Fax: 310-454-4983. Technical facilities: Channel No. 44 (650-656 MHz). Authorized power: 5000-kw max. visual, 500-kw aural. Antenna: 1481-ft. above av. terrain, 111-ft. above ground, 1691-ft. above sea level. Latitude 33° 21' 00" Longitude 118° 21' 05". Transmitter: 2-mi. NW of Avalon. Ownership: Terence E. Crosby, 24%; Arnold Applebaum, 24%; Jim & Susan Devaney, 15.6% jointly; Paul A. Zevnik, 36.4%. Represented (legal): Thompson, Hine & Flory. Represented (engineering): Silliman & Silliman. Los Angeles DMA. BPCT-830325KG. Grant Date: July 22, 1985. Starting Date: Unreported.

#San Luis Obispo (Ch. 33)—KADE. Grantee: Raul & Consuelo Palazuelos, 2625 College Ave., Modesto CA 95359. Studio: 277 South St., Suite X, San Luis Obispo, CA 93406. Phone: 415-255-0371. Technical facilities: Channel No. 33 (584-590 MHz). Authorized power: 60.3-kw max. visual. Antenna: 1444-ft. above av. terrain, 75-ft. above ground, 2552-ft. above sea level. Latitude 35° 21' 38" Longitude 120° 39' 21". Transmitter: Guesta Peak, San Luis Obispo County. Ownership: Raul & Consuelo Palazuelos. Represented (engineering): Communications Engineering Services, P.C. Santa Barbara-Santa Maria-San Luis Obispo DMA. BPCT-840202KI. Grant Date: March 14, 1988. Began Operation: January 21, 1990; left air 1993.

Santa Barbara (Ch. 38)—Grantee: Coast TV, 122 E. Arrellaga, Santa Barbara, CA 93101. Phone: 805-965-8561. Technical facilities: Channel No. 38 (614-620 MHz). Authorized power: 2690-kw max. visual, 742.3-kw max. aural. Antenna: 2878-ft. above av. terrain, 70-ft. above ground, 4070-ft. above sea level. Latitude 34° 31' 32" Longitude 119° 57' 08". Transmitter: Broadcast Peak, near Santa Barbara. Ownership: Martha Correa, Gen. Partner, 12.9%; Ruth J. Smith, Gen. Partner, 12.9%; Patricia E. Montemayor, Gen. Partner, 11%; Thomas A. Castelo, Ltd. Partner, 14.6%; Estate of George V. Castagnola, Gilbert Garcia, Shirley Kennedy, Walter Loster, Carlos Ornelas, James David Smith, Ltd. Partners, 7.58% each; Alberto P. Pizano, Ltd. Partner, 2.8%. Represented (legal): Ward & Mendelsohn. Represented (engineering): Cohen, Dippell & Everist, P.C. Santa Barbara-Santa Maria-San Luis Obispo DMA. BPCT-840720KG. Grant Date: September 21, 1995. Starting Date: Unreported.

Twentynine Palms (Ch. 31)—KVMD. Grantee: Desert 31 Television Inc., 22720 S.E. 410th St., Enumclaw, WA 98022. Phone: 206-825-1099. Fax: 206-825-4517. Technical facilities: Channel No. 31 (572-578 MHz). Authorized power: 36.4-kw max. visual. Antenna: 295-ft. above av. terrain, 112-ft. above ground, 3176-ft. above sea level. Latitude 34° 09' 15" Longitude 116° 11' 50". Transmitter: 1.3-mi. N of State Hwy. 62, Section 24, Township 1N, San Bernardino County. Requests modification of CP for change to 11.5-kw max. visual. Ownership: Mike Parker, Pres., 100%. Los Angeles DMA. BPCT-870529KN. Grant Date: May 26, 1988. Starting Date: 1996.

Colorado

Grand Junction (Ch. 4)—KFQX. Grantee: John Harvey Rees, Box 10, 800 Gold Creek Rd., Ohio City, CO 81237. Phone: 303-661-4564. Technical facilities: Channel No. 4 (66-72 MHz). Authorized power: 10.6-kw visual. Antenna: 1385-ft. above av. terrain, 151-ft. above ground, 7283-ft. above sea level. Latitude 39° 03' 56" Longitude 108° 44' 52". Transmitter: 6.4-mi. on bearing 188.6°T from Fruita, Mesa County at Black Ridge. Requests modification of CP for change to 12.9-kw visual, Minus 85-ft. above av. terrain, 283-ft. above ground, 4944-ft. above sea level, lat. 39° 05' 15", long. 108° 33' 56", transmitter to 345 Hillcrest Manor. Planned Multichannel TV Sound: Stereo only. Ownership: John H. Rees, Pres., 100%. Represented (legal): Baraff, Koerner, Olender & Hochberg, P.C. Represented (engineering): Carl T. Jones Corp. Planned Network Service: FOX. Personnel: Kenneth D. Wolt, General Manager; Craig Siegenthaler, Chief Engineer; Mark Driscoll, Program Director; Sue Austin, Development Director. Grand Junction-Montrose DMA. BPCT-920610KK. Grant Date: November 20, 1992. Starting Date: Unreported.

†Grand Junction (Ch. 18)—KRMJ. Grantee: Council for Public TV, Channel 6 Inc., 1089 Bannock St., Denver, CO 80204. Phone: 303-892-6666. Technical facilities: Channel No. 18 (494-500 MHz). Authorized power: 187.9-kw max. visual. Antenna: 2896-ft. above av. terrain, 104-ft. above ground, 10,006-ft. above sea level. Latitude 39° 03' 14" Longitude 108° 15' 13". Transmitter: Grand Mesa, 7-mi. SW of Palisade. Officer: James Morgese, Pres. Grand Junction-Montrose DMA. BPET-950112KG. Grant Date: October 23, 1995. Starting Date: Unreported.

Longmont (Ch. 25)—KDEN. Grantee: Longmont Channel 25 Inc., 121 Dexter Rd., North Little Rock, AR 72116. Technical facilities: Channel No. 25 (536-542 MHz). Authorized power: 5000-kw max. visual. Antenna: 1089-ft. above av. terrain, 1020-ft. above ground, 6076-ft. above sea level. Latitude 40° 05' 48" Longitude 104° 53' 59". Transmitter: 2-mi. WSW of Frederick city center. Requests modification of CP for change to 1066-ft. above av. terrain, 965-ft. above ground, 6050-ft. above sea level, lat. 40° 05' 47", long. 104° 54' 04", transmitter to 2.5-mi. E of Frederick. Ownership: Jimmy C. Cowser, Gen. Partner, 50%; George S. Flinn Jr., Gen. Partner, 50%. Flinn owns licensee of WCCL(TV) New Orleans, LA; permittee of WFBI(TV) Memphis, TN; WHBQ(AM), Memphis & has interest in KZQA(FM), North Little Rock, AR. Represented (legal): Southmayd & Miller. Represented (engineering): Arthur K. Peters Consulting Engineers. Denver DMA. BPCT-870529KM. Grant Date: August 12, 1988. Starting Date: Unreported.

Connecticut

#Hartford (Ch. 18)—WHCT-TV. Grantee: Martin W. Hoffman, Trustee in Bankruptcy; Astroline Communications Co. L.P., 50 Columbus Blvd., 5th Floor, Hartford, CT 06105. Studio: 18 Garden St., Hartford, CT 06105. Phone: 203-525-4287. Technical facilities: Channel No. 18 (494-500 MHz). Authorized power: 3192-kw visual, 319.2-kw aural. Antenna: 980-ft. above av. terrain, 587-ft. above ground, 1261-ft. above sea level. Latitude 41° 46' 30" Longitude 72° 48' 04". Transmitter: 376 Deercliff Rd., Av. Ownership: Martin Hoffman Trustee. Represented (legal): Baker & Hostetter. Represented (engineering): Moffet, Larson & Johnson Inc. Hartford & New Haven DMA. BPI 870304KI. Grant Date: June 30, 1987. Began Operation: August 4, 1954 as WGH-Left air April 9, 1991.

Florida

†Boca Raton (Ch. 63 ETV)—WPPB-TV. Grantee: Palmetto Bcstrs. Associated for Communities Inc., Suite 860, 1400 Centrepark Blvd., West Palm Beach, FL 33401. Phone: 954-941-8033. Technical facilities: Channel No. 63 (764-770 MHz). Authorized power: 3176-kw max. visual. Antenna: 1017-ft. above av. terrain, 1014-ft. above ground, 1024-ft. above sea level. Latitude 25° 59' 34" Longitude 80° 10' 27". Transmitter: corner of S. 33rd Ave. & Pembroke, Pembroke Park. Requests modification of CP change to 5000-kw max. visual, 513-ft. above av. terrain, 503-ft. above ground, 513 above sea level, lat. 26° 09' 11", long. 80° 10' 12", transmitter to 0.2-mi. NW of Interst: 95 & N.W. 19th St. intersection. Officers: Dr. Claude H. Rhea Jr., Pres.; Gordon Gray V.P.; Dr. Eugene M. Keebler, Secy.; James Watson, Treas.; Norma Ray, Asst. Sec. Represented (engineering): John F. X. Browne & Associates, P.C. West Palm Beach-Pierce DMA. BPET-840103KH. Grant Date: June 10, 1986. Starting Date: Unreported.

#Daytona Beach (Ch. 26)—WNTO. Grantee: 35 Club Inc., No. 200, 513 Main St. Windermere, FL 34786. Phone: 407-876-6161. Fax: 904-254-0812. Technical facilities: Channel No. 26 (542-548 MHz). Authorized power: 2786-kw max. visual. Antenna: 997-ft. above av. terrain, 1001-ft. above ground, 1017-ft. above sea level. Latitude 29° 17' 10" Longitude 81° 29' 37". Transmitter: 2.1-mi. SSW of Seville. Requests CP for change to 5000-kw max. visual. Ownership: James D. McCotter. Represented (legal): Jones, Waldo, Holbrook & McDonough, P.C. Represented (engineering): Arthur K. Peter Consulting Engineers. Orlando-Daytona Beach-Melbourne DMA. BPCT-800811KF. Grant Date: June 27, 1986. Began Operation: September 15, 1988 as WAYQ; hit by Navy jet June 1991 & off air since. Sale to present owner granted Dec. 21, 1993.

Fort Walton Beach (Ch. 58)—WAWD. Grantee: Rainbow 58 Bcstg. Inc., Box 5524 Destin, FL 32540. Studio: 602 Mountain Dr., Destin, FL 32541. Phone: 904-622-7551. Technical facilities: Channel No. 58 (734-740 MHz). Authorized power: 137.5-kw max. visual. Antenna: 195-ft. above av. terrain, 175-ft. above ground, 195-ft. above sea level. Latitude 30° 23' 43" Longitude 86° 30' 11". Transmitter: NW corner of lots 325 & 326 Block E, Calhoun's Addition to Destin, 0.62-mi. E of Destin Bridge. Requests modification of CP for change to 138-kw max. visual, 177-ft. above av. terrain, 167-ft. above ground 184-ft. above sea level, lat. 30° 23' 49", long. 86° 30' 27", transmitter to 140 Palmetto Destin. Ownership: Clement S. Ross, 51%; Wendell M. Rowan Ministries Inc., 49%. Represented (legal): Baraff, Koerner, Olender & Hochberg, P.C. Personnel: Wendell M. Rowan, General Manager. Mobile-Pensacola DMA. BPCT-8703317L. Grant Date: August 9, 1988. Starting Date: Unreported.

High Springs (Ch. 53)—WGFL. Grantee: Budd Broadcasting Co., 3111 N.W. 9th Place Gainesville, FL 32605. Phone: 904-371-7772. Fax: 904-375-6111. Technical facilities: Channel No. 53 (704-710 MHz). Authorized power: 1343-kw max. visual. Antenna: 925-ft. above av. terrain, 925-ft. above ground, 1014-ft. above sea level. Latitude 29° 37' 48" Longitude 82° 34' 24". Transmitter: 2.3-mi. SE of Newberry. Ownership: Harvey M. Budd & Ilene Budd, 100% jointly. Represented (legal): Shainis & Peltzman. Represented (engineering): Kessler & Gehman Associates Inc. Gainesville DMA. BPCT-830705KL. Grant Date: June 13, 1986. Starting Date: Unreported.

Lake Worth (Ch. 67)—WHBI. Grantee: Hispanic Bcstg. Inc., 677 Ocean Blvd., Golden Beach, FL 33160. Phone: 305-822-2100. Technical facilities: Channel No. 67 (788-794 MHz). Authorized power: 504-kw max. visual. Antenna: 197-ft. above av. terrain, 190-ft. above ground, 203-ft. above sea level. Latitude 26° 43' 35" Longitude 80° 04' 53". Transmitter: Centurion Tower Bldg., 1601 Forum Place, Palm Beach County. Requests modification of CP for change to 5000-kw max. visual, 433-ft. above av. terrain, 427-ft. above ground, 443-ft. above sea level, lat. 26° 45' 47", long. 80° 12' 19", transmitter to S of Canal Rd., 0.7-mi. E of Acreage Subdivision, West Palm Beach. Ownership: Betty Debra Lidsky, Pres. Represented (engineering): Lohnes & Culver. West Palm Beach-Fort Pierce DMA. BPCT-840306KE. Grant Date: April 28, 1987. Starting Date: Unreported.

Live Oak (Ch. 57)—WFXU. Grantee: Live Oak L.L.C., 4431 Lafayette St., Marianna, FL 32446. Phone: 904-526-3633. Technical facilities: Channel No. 57 (728-734 MHz). Authorized power: 2500-kw max. visual. Antenna: 449-ft. above av. terrain, 518-ft. above ground, 564-ft. above sea level. Latitude 30° 33' 08" Longitude 83° 00' 32". Transmitter: 4.3-mi. NE of Jasper. Ownership: Frank A. Baker, 100%. Represented (legal): Baraff, Koerner, Olender & Hochberg, P.C. Represented (engineering): Magnuson & Assoc. Inc. Tallahassee-Thomasville DMA. BPCT-860328KM. Grant Date: March 5, 1987. Starting Date: Unreported.

Orange Park (Ch. 25)—WYDP. Grantee: William P. Register, Box 125, Clemmons, NC 27012. Phone: 910-766-0143. Technical facilities: Channel No. 25 (536-542 MHz). Authorized power: 2060.6-kw max. visual, 206-kw max. aural. Antenna: 496-ft. above

rain, 549-ft. above ground, 574-ft. above sea level. Latitude 30° 04' 27" Longitude 83° 23'. Transmitter: 0.3-mi. SE of intersection of Rtes. 739 & 209, Middleburg. Ownership: William P. Register. Represented (legal): Gammon & Grange P.C. Representative (engineering): Kessler & Gehman Associates Inc. Jacksonville-Brunswick DMA. 801010KE. Grant Date: July 9, 1985. Grant remanded by U.S. Court of Appeals; started March 7, 1988. Starting Date: Unreported.

Ch. 27—WZVY. Grantee: Reece Assoc. Ltd., Box 1968, Orlando, FL 32802. Technical facilities: Channel No. 27 (548-554 MHz). Authorized power: 5000-kw max. visual, 500-kw max. aural. Antenna: 1606-ft. above av. terrain, 1794-ft. above ground, 1949-ft. above sea level. Latitude 28° 29' 21" Longitude 81° 46' 13". Transmitter: Avalon Claypit Rd., Orlando. Requests modification of CP for change to 5000-kw max. visual, 1866-ft. above ground, 1846-ft. above ground, 1916-ft. above sea level, lat. 28° 16' 38", long. 81° 11'. Transmitter to 9.5-mi. E of New Eden on County Rd. 532. Ownership: Marsha D. Reece, Pres. & Gen. Partner, 95%; Rudolph Reece Jr., V.P., 5%. Represented (engineering): Andrus & Associates Inc. Orlando-Daytona Beach-Melbourne DMA. BPCT-80KR. Grant Date: September 19, 1990. Starting Date: Unreported.

Hawaii

Ch. 38 ETV—KAIE. Grantee: Pacifica Bcstg. Co., Suite 2600, 1142 Auahi Honolulu, HI 96814. Phone: 808-529-5770. Technical facilities: Channel No. 38 (620 MHz). Authorized power: 289-kw max. visual. Antenna: 1903-ft. above av. terrain, 69-ft. above ground, 2350-ft. above sea level. Latitude 21° 23' 45" Longitude 155° 05' 58". Transmitter: On side of existing KAIM-FM/KORL-FM tower atop Palikea near Waipahu. Officers: Scott R. Meseck, Pres.; Ines Dopico, V.P.; Mercedes Meseck, Secy.-Treas. Honolulu DMA. BPET-931202KG. Grant Date: March 21, 1994. Starting Date: 1996.

Ch. 44 ETV—KWBN. Grantee: Ho' Ona' Auao Community Television Inc., 312 Queen Emma St., Honolulu, HI 96813. Phone: 808-945-1121. Technical facilities: Channel No. 44 (650-656 MHz). Authorized power: 303-kw max. visual. Antenna: 1903-ft. above av. terrain, 70-ft. above ground, 2349-ft. above sea level. Latitude 21° 23' 45" Longitude 158° 05' 58". Transmitter: On side of KAIM-FM/KORL(FM) tower, atop Palikea near Waipahu. Officers: Scot M. Freeman, Pres.; Samantha Dixon, V.P.; Dominique Freeman, Secy.-Treas. Honolulu DMA. BPET-931213KE. Grant Date: March 21, 1994. Starting Date: 1996.

Ch. 66—Grantee: Dove Broadcasting Co., 305 Hahani St., Kailua, HI 96734. Phone: 808-543-0989. Technical facilities: Channel No. 66 (782-788 MHz). Authorized power: 96-kw max. visual. Antenna: 2073-ft. above av. terrain, 46-ft. above ground, 3790-ft. above sea level. Latitude 21° 19' 49" Longitude 157° 45' 24". Transmitter: Waihilinui Ridge, 1.8-mi. SW of Waimanalo. Ownership: Paul A. Tennyson, 33.3%; Amy Tennyson, Secy., 33.3%; Doug Showalter, V.P., 33.3%. Represented (legal): Bechtel & Chartered. Represented (engineering): du Treil, Lundin & Rackley. Honolulu DMA. BPET-950811KH. Grant Date: August 13, 1996. Starting Date: Unreported.

Idaho

Twin Falls (Ch. 19 ETV)—KBGH. Grantee: College of Southern Idaho, Box 1238, Twin Falls, ID 83303. Studio: 315 Falls Ave., Twin Falls, ID 83301. Correspondence: Box 1238, Twin Falls, ID 83303. Phone: 208-733-9554. Technical facilities: Channel No. 19 (540-506 MHz). Authorized power: 76.5-kw max. visual, 7.65-kw aural. Antenna: 528-ft. above av. terrain, 69-ft. above ground, 4370-ft. above sea level. Latitude 42° 43' 47" Longitude 114° 24' 52". Transmitter: Flat Top Butte, 5.3-mi. E of Jerome. Officers: Leroy Chmn.; Gerald Meyerhoeffer, Chief Exec. Officer; Gerald Beck, Chief Operating Officer; John M. Mason, Secy.-Treas. Represented (engineering): Vaun J. McArthur. Personnel: Dr. Gerald Beck, General Manager; Bon Mauldin, Chief Engineer. Twin Falls DMA. BPET-920210KE. Grant Date: November 2, 1992. Starting Date: Unreported.

Illinois

Ch. 59—WAOE. Grantee: Peoria Bcstg. Services Inc., Suite 304, 124 Monterey South Pasadena, CA 91030. Phone: 213-258-7218. Technical facilities: Channel No. 59 (740-746 MHz). Authorized power: 5000-kw max. visual, 500-kw max. aural. Antenna: 230-ft. above av. terrain, 1232-ft. above ground, 1328-ft. above sea level. Latitude 40° 26' 07" Longitude 89° 25' 07". Transmitter: 0.5-mi. N & 0.5-mi. E of intersection of Foster & Luch Rds. Requests modification of CP for change to 331.5-kw max. visual, 584-ft. above av. terrain, 479-ft. above ground, 1237-ft. above sea level. Ownership: Michael E. Rodriguez, Pres.-Secy.-Treas. Peoria-Bloomington DMA. BPCT-880209KJ. Grant Date: December 15, 1988. Starting Date: Unreported.

Iowa

Wilton (Ch. 26)—KJMH. Grantee: Burlington Television Acquisition Corp., 915 Nile River Dr., Suite 409, Fort Lauderdale, FL 33304. Technical facilities: Channel No. 26 (542-548 MHz). Authorized power: 200-kw max. visual. Antenna: 315-ft. above av. terrain, 230-ft. above ground, 925-ft. above sea level. Latitude 40° 49' 25" Longitude 91° 02' 22". Transmitter: Winegard Dr. & Roosevelt St., Burlington. Requests modification of CP for change to 2500-kw max. visual, 1509-ft. above av. terrain, 1506-ft. above ground,

2188-ft. above sea level, lat. 41° 12' 41", long. 90° 47' 51", transmitter to near WRMJ(FM) tower. Ownership: Grant Broadcasting Stations (Group Owner). Represented (legal): Wilkinson, Barker, Knauer & Quinn. Davenport-Rock Island-Moline DMA. BMPCT-870416KE. Began Operation: January 5, 1988; left air October 1994. Sale to present owner approved by FCC July 28, 1995. Will resume operation as satellite of KLJB-TV, Davenport. Starting Date: Unreported.

Iowa City (Ch. 20)—Grantee: KM Communications, Suite 400, 1320 18th St. NW, Washington, DC 20036. Phone: 202-728-0400. Technical facilities: Channel No. 20 (506-512 MHz). Authorized power: 1505-kw max. visual. Antenna: 403-ft. above av. terrain, 354-ft. above ground, 1174-ft. above sea level. Latitude 41° 45' 26" Longitude 91° 31' 31". Transmitter: 5-mi. NW of State Rte. 1 & Interstate 80 intersection. Requests modification of CP for change to 5000-kw max. visual, 2000-ft. above av. terrain, 1848-ft. above ground, 2884-ft. above sea level, lat. 42° 07' 04", long. 91° 11' 15", transmitter to 0.9-mi. SSE of Amber. Ownership: Myoung Hwa Bae, Pres., 100%; Kevin Joel Bae, Secy. KMCJ has many applications pending. Represented (legal): Irwin, Campbell & Tannenwald, P.C. Represented (engineering): Cohen, Dippell & Everist, P.C. Cedar Rapids-Waterloo-Dubuque DMA. BPCT-941215KG. Grant Date: May 10, 1996. Starting Date: Unreported.

Kansas

Wichita (Ch. 33)—KWCV. Grantee: Wichita Communications, RR 1, Box 203, Stockton, IA 52769-9604. Phone: 319-785-6069. Technical facilities: Channel No. 33 (584-590 MHz). Authorized power: 74.7-kw max. visual. Antenna: 436-ft. above av. terrain, 459-ft. above ground, 1719-ft. above sea level. Latitude 37° 33' 58" Longitude 97° 19' 28". Transmitter: 7065 S. Ida, Sedgwick County. Requests modification of CP for change to 5000-kw max. visual, 787-ft. above av. terrain, 787-ft. above ground, 2182-ft. above sea level, lat. 37° 47' 47", long. 97° 31' 59", transmitter to corner of N. 167th & W. 61st Sts., Colwich. Ownership: Denny Workman. Represented (engineering): W. Lee Simmons & Associates. Wichita-Hutchinson DMA. BPCT-870331PZ. Grant Date: March 25, 1988. Starting Date: Unreported.

Kentucky

Harlan (Ch. 44)—WAGV. Grantee: Living Faith Ministries, Box 151, Vansant, VA 24656. Phone: 703-935-7850. Technical facilities: Channel No. 44 (650-656 MHz). Authorized power: 1000-kw max. visual. Antenna: 1972-ft. above av. terrain, 470-ft. above ground, 3790-ft. above sea level. Latitude 36° 48' 00" Longitude 83° 22' 36". Transmitter: Fox Knob Mountain. Ownership: Rev. Buford Smith, Pres.; Fredia L. Keene, Treas.; Ed Baker, James Harmon, Allen Ward, Billy Ray Dotson & Billy J. Keene, Dirs. LFM is permittee of WLFK, Ch. 68 Grundy, VA; WFLB, Ch. 40 Bluefield, WV. Represented (legal): Baraff, Koerner, Olender & Hochberg, P.C. Lexington DMA. BPCT-870331LR. Grant Date: June 16, 1992. Starting Date: Unreported.

Morehead (Ch. 67)—WAOM. Grantee: Garcia Communications, 1569 N. Millard, Rialto CA 92376. Technical facilities: Channel No. 67 (788-794 MHz). Authorized power: 5000-kw max. visual, 500-kw max. aural. Antenna: 812-ft. above av. terrain, 722-ft. above ground, 1822-ft. above sea level. Latitude 38° 17' 25" Longitude 83° 22' 56". Transmitter: 8-mi. NE of Morehead, near Tripplett. Requests modification of CP for change to 400-kw max. visual, 935-ft. above av. terrain, 164-ft. above ground, 581-ft. above sea level, lat. 38° 10' 38", long. 83° 24' 24", transmitter to Triangle Electronics site, Daniel Boone National Forest, 1.6-mi. SE of Morehead. Ownership: Marta G. Garcia, Gen. Partner, 33.33%; Edward Powley, Ltd. Partner, 66.66%. Represented (engineering): John R. Powley. Lexington DMA. BPCT-840921LA. Grant Date: September 11, 1985. Starting Date: Unreported.

Paducah (Ch. 49)—WDKA. Grantee: WDKA Acquisition Corp., 314 W. Olney Rd., Norfolk, VA 23507. Phone: 757-624-9742. Technical facilities: Channel No. 49 (680-686 MHz). Authorized power: 2610-kw max. visual, 250-kw max. aural. Antenna: 1073-ft. above av. terrain, 925-ft. above ground, 1486-ft. above sea level. Latitude 37° 23' 45" Longitude 88° 56' 23". Transmitter: 15.7-mi. at N 243° E of Vienna. Requests modification of CP for change to 2630-kw max. visual, 1079-ft. above av. terrain, 925-ft. above ground, 1493-ft. above sea level, lat. 37° 23' 42", long. 88° 56' 23", transmitter to Oak Grove Rd. Ownership: Paul Lucci, Pres.-Secy., 100%. Represented (legal): Fletcher, Heald & Hildreth. Paducah-Cape Girardeau-Harrisburg-Mount Vernon DMA. BPCT-840424KF. Grant Date: May 7, 1985. Starting Date: Unreported.

Louisiana

Columbia (Ch. 11)—Grantee: Pears Broadcasting Inc., 610 Colonial Dr., Lafayette, LA 70506. Phone: 318-981-4823. Technical facilities: Channel No. 11 (198-204 MHz). Authorized power: 316-kw visual. Antenna: 1854-ft. above av. terrain, 1814-ft. above ground, 1995-ft. above sea level. Latitude 32° 03' 15" Longitude 92° 09' 31". Transmitter: 0.5-mi. S of Rte. 126, 2.1-mi. NW of Clarks. Ownership: Thomas G. Pears, 55%; Charles Chatelain, 24%; Thomas Bechnel, 11%; Dr. Paul Azar, 10%. Represented (engineering): du Treil, Lundin & Rackley. Monroe-El Dorado DMA. BPCT-871109KF. FCC granted application for construction permit July 1, 1992. U.S. Court of Appeals remanded case to the commission for further consideration. Settlement was reached, ownership amended. Grant Date: May 9, 1996. Starting Date: Unreported.

Maine

Lewiston (Ch. 35)—WWLA. Grantee: New England Television Inc., 8 Beacon St., Gloucester, MA 01930. Phone: 508-283-8718. Technical facilities: Channel No. 35 (596-602 MHz). Authorized power: 500-kw max. visual, 100-kw aural. Antenna: 846-ft. above av. terrain, 620-ft. above ground, 1102-ft. above sea level. Latitude 43° 51' 06" Longitude 70° 19' 40". Transmitter: 2.5-mi. S of Gray, in Cumberland County. Requests modification of CP for change to 1096-kw max. visual, 912-ft. above av. terrain, 686-ft. above ground, 1165-ft. above sea level. Ownership: V. Wilson Hickman, Pres. Represented (legal): Mahn, Franklin & Goldenberg. Represented (engineering): Robert L. Purcell Associates Inc. Portland-Auburn DMA. BPCT-850724KH. Grant Date: April 7, 1987. Starting Date: Unreported.

Massachusetts

New Bedford (Ch. 28)—WLWC. Grantee: Fant Broadcasting Co. of Massachusetts Inc., 1 Independence Plaza, Birmingham, AL 35209. Phone: 205-547-4444. Technical facilities: Channel No. 28 (554-560 MHz). Authorized power: 5000-kw max. visual, 250-kw max. aural. Antenna: 751-ft. above av. terrain, 738-ft. above ground, 837-ft. above sea level. Latitude 41° 46' 36" Longitude 70° 55' 41". Transmitter: 186 Middleboro Rd., near East Freetown. Ownership: Fant Broadcasting Co., LLC (Group Owner). Providence-New Bedford DMA. BPCT-800131KI. Grant Date: May 15, 1991. Starting Date: Unreported.

#Norwell (Ch. 46)—WHRC. Grantee: Massachusetts Redevelopment Limited Liability Co., 1229 N. 11th St., Reading, PA 19604. Studio: 80 Prospect St., Cambridge, MA 02139. Phone: 610-921-9181. Fax: 610-921-9139. Technical facilities: Channel No. 46 (662-668 MHz). Authorized power: 2480-kw max. visual. Antenna: 955-ft. above av. terrain, 988-ft. above ground, 1017-ft. above sea level. Latitude 41° 56' 55" Longitude 70° 58' 15". Transmitter: W side of Bedford St., 0.9-mi. S of Flagg St. Requests modification of CP for change to 500-kw max. visual, 351-ft. above av. terrain, 384-ft. above ground, 462-ft. above sea level, lat. 42° 01' 36", long. 71° 03' 35", transmitter to 0.2-mi. N of West St., near Brockton. Ownership: Massachusetts Redevelopment Co. Represented (legal): Ginsburg, Feldman & Bress, Chartered. Boston DMA. BNPCT-861031KF. Grant Date: November 25, 1986. Began Operation: December 6, 1986; left air Spring 1990. Sale to Massachusetts Redevelopment Corp. by The Alan & Lina Lee Lidow Revocable Trust, et al., approved by FCC August 15, 1995.

†Worcester (Ch. 48 ETV)—WYDN. Grantee: Educational Public TV Corp., 757 Main St., Worcester, MA 01609. Technical facilities: Channel No. 48 (674-680 MHz). Authorized power: 5000-kw max. visual, 100-kw aural. Antenna: 1306-ft. above av. terrain, 819-ft. above ground, 2024-ft. above sea level. Latitude 42° 08' 32" Longitude 72° 13' 28". Transmitter: Steerage Rock, Brimfield, Hampton County. Requests modification of CP for change to 1197-kw max. visual, 669-ft. above av. terrain, 275-ft. above ground, 1480-ft. above sea level, lat. 42° 18' 14", long. 71° 53' 51", transmitter to State Rte. 20, 5-mi. SSE of Palmer. BNPCT-950407KQ. Officers: Julie Ramirez, Pres.; Maltide Caballero, Treas.; Ramonita Caballero, Clerk. Represented (engineering): Agape TV Media. Boston DMA. BPET-860725KN. Grant Date: August 9, 1988. Starting Date: Unreported.

Michigan

Battle Creek (Ch. 43)—WJUE. Grantee: Western Michigan Christian Bcstg. Inc., Box 907, Jenison, MI 49429-0907. Phone: 616-457-7010. Technical facilities: Channel No. 43 (644-650 MHz). Authorized power: 5000-kw max. visual. Antenna: 1060-ft. above av. terrain, 1030-ft. above ground, 1926-ft. above sea level. Latitude 42° 40' 45" Longitude 85° 03' 57". Transmitter: S side of Coats Grove Rd., 0.5-mi. E of Coats Grove & Hager Rds. intersection. Planned Multichannel TV Sound: Stereo and separate audio program. Ownership: William Popjes, 100%. Represented (legal): Cole, Raywid & Braverman L.L.P. Grand Rapids-Kalamazoo-Battle Creek DMA. BPCT-850607KN. Grant Date: June 9, 1988. Starting Date: Unreported.

Calumet (Ch. 5)—WBKP. Grantee: Scanlan Television Inc., 201 E. Front St., Traverse City, MI 49684. Phone: 616-946-2900. Fax: 616-946-0945. E-mail: toms@wgtv.com Web Site: <http://www.wgtv.com> Technical facilities: Channel No. 5 (76-82 MHz). Authorized power: 100-kw visual. Antenna: 968-ft. above av. terrain, 469-ft. above ground, 1959-ft. above sea level. Latitude 47° 02' 12" Longitude 88° 41' 42". Transmitter: 1.25-mi. SW of Painesdale, 0.4-mi. NW of State Rd. 26. Ownership: See Scanlan Communications Inc. in Ownership of Commercial TV Stations. Represented (legal): Latham & Watkins. Represented (engineering): E. Harold Munn Jr. & Associates Inc. Marquette DMA. BPCT-950412KF. Grant Date: March 6, 1996. Starting Date: Unreported.

Minnesota

Duluth (Ch. 21)—KNLD. Grantee: Fant Broadcasting Co. of Minnesota Inc., Suite 720, 1 Independence Plaza, Birmingham, AL 35209. Technical facilities: Channel No. 21 (512-518 MHz). Authorized power: 45.36-kw visual. Antenna: 590-ft. above av. terrain, 354-ft. above ground, 1614-ft. above sea level. Latitude 46° 47' 41" Longitude 92° 07' 05". Transmitter: 1603 N. First Ave. W, Duluth. Requests modification of CP for change to 550-kw max. visual, 1001-ft. above av. terrain, 761-ft. above ground, 2021-ft. above sea level. Ownership: Fant Broadcasting Co., LLC (Group Owner). Duluth-Superior DMA. BPCT-860430KF. Grant Date: March 9, 1987. Starting Date: Unreported.

†Worthington (Ch. 20 ETV)—KSMN. Grantee: Pioneer Public Television, 120 W. Chasman, Appleton, MN 56208-1397. Phone: 612-289-2622. Technical facilities: Channel No. 20 (506-512 MHz). Authorized power: 2400-kw max. visual. Antenna: 1089-ft. above av. terrain, 965-ft. above ground, 2792-ft. above sea level. Latitude 43° 53' 53" Longitude 95° 56' 50". Transmitter: 1.5-mi. S of Chandler, Hwy. 91, Murray County. Ownership: West Central Minnesota ETV Corp., licensee of KWCM-TV, Appleton, MN. Represented (engineering): D. L. Markley & Associates Inc. Sioux Falls-Mitchell DMA. BPCT-890719KE. Grant Date: October 11, 1995. Starting Date: Unreported.

Missouri

Kansas City (Ch. 32)—KCWB. Grantee: T.V. 32 Inc., Suite 300, 605 W. 47th St., Kansas City, MO 64112. Phone: 816-753-7201. Fax: 816-753-5595. Technical facilities: Channel No. 32 (578-584 MHz). Authorized power: 5000-kw max. visual, 500-kw max. aural. Antenna: 1058-ft. above av. terrain, 1068-ft. above ground, 2018-ft. above sea level. Latitude 38° 52' 16" Longitude 94° 26' 15". Transmitter: 3.3-mi. WNW of intersection of Hwy. 291 & 150. Ownership: Robert B. Liepold, Pres.-Treas., 60%; Thomas B. V.P.-Secy., 40%. Kansas City DMA. BPCT-861216K4. Grant Date: October 26, 1995. Starting Date: Granted STA for operation on Ch. 29 June 21, 1996.

Montana

#Hardin-Billings (Ch. 4)—KHMT. Grantee: National Indian Media Foundation, 10311 SE, Vienna, VA 22180. Phone: 703-204-9209. Technical facilities: Channel No. 4 (100-106 MHz). Authorized power: 100-kw visual, 10-kw aural. Antenna: 1060-ft. above av. terrain, 628-ft. above ground, 4688-ft. above sea level. Latitude 45° 44' 29" Longitude 100° 19' 19". Transmitter: Pryor Star Rte., Billings. Ownership: Ronald S. Holt, Pres., 50%; R. Holt, Secy.-Treas., 50%. Planned Network Service: Fox. Billings DMA. BPCT-800410KI. Grant Date: July 28, 1980. Began Operation: November 26, 1980; left air January 1993. Donation to present owner by Big Horn Communications approved by FCC June 6, 1994.

Helena (Ch. 10)—Grantee: Uhlmann/Latshaw Broadcasting L.L.C., Box 419410, Central, Kansas City, MO 64141. Phone: 816-221-8200. Technical facilities: Channel No. 10 (192-198 MHz). Authorized power: 316-kw visual. Antenna: 1900-ft. above av. terrain, 348-ft. above ground, 7470-ft. above sea level. Latitude 46° 35' 47" Longitude 111° 47' 47". Transmitter: 2.5-mi. N of U.S. Hwy. 12 at McDonald. Ownership: Uhlmann Co., Latshaw Enterprises Inc., 50%. UC ownership: Paul Uhlmann III, 30.2%; Paul Uhlmann Jr., 19.8%; John Uhlmann, 27.1%; Robert Uhlmann, 21.2%; Latshaw Enterprises Inc., 50%. LEI ownership: Con-Lib Holding Co., 26.4%; John Latshaw, Chmn.-Chief Executive Officer, 56.6%; others with less than 5% each. CLHC ownership: John Latshaw, 51%; Elizabeth A. Reid-Scott & Constance Latshaw. Represented (legal): Dow, Lohn & Albertson. Represented (engineering): du Treil, Lundin & Rackley. Helena DMA. BPCT-941125KE. Grant Date: July 23, 1996. Starting Date: Unreported.

†Missoula (Ch. 11 ETV)—KUFM-TV. Grantee: The U. of Montana, Telecommunications Center, Part V180, Missoula, MT 59812. Phone: 406-243-4101. Technical facilities: Channel No. 11 (198-204 MHz). Authorized power: 3-kw visual. Antenna: 2070-ft. above av. terrain, 102-ft. above ground, 6263-ft. above sea level. Latitude 46° 48' 09" Longitude 113° 58' 21". Transmitter: Mount Dean Stone, approx. 5.6-mi. S of Missoula. Off. Ownership: William Mathers, Chmn. Represented (engineering): Moffet, Larson & Johnson. Missoula DMA. BPET-920219KF. Grant Date: September 25, 1992. Starting Date: Unreported.

Nevada

Elko (Ch. 10)—KENV. Grantee: Sunbelt Broadcasting Co., 1500 Foremaster Lane, Las Vegas, NV 89101. Phone: 702-642-3333. Fax: 702-657-3423. Technical facilities: Channel No. 10 (192-198 MHz). Authorized power: 0.79-kw visual. Antenna: 99-ft. above av. terrain, 88-ft. above ground, 6509-ft. above sea level. Latitude 40° 48' 11" Longitude 115° 41' 56". Transmitter: Elko Summit, 3.4-mi. E of Elko. Requests modification of CP for change to 3.1-kw visual, 1850-ft. above av. terrain, 66-ft. above ground, 7441-ft. above sea level, lat. 40° 41' 53", long. 115° 54' 13", transmitter to Grindstone Mountain, 12-mi. SW of Elko. Ownership: Sunbelt Broadcasting Co. (Group Owner). Represented (engineering): Hammett & Edison Inc. Salt Lake City DMA. BPCT-941116KF. Grant Date: June 26, 1995. Starting Date: Unreported.

Winnemucca (Ch. 7)—KWNV. Grantee: Sunbelt Broadcasting Co., 1500 Foremaster Lane, Las Vegas, NV 89101. Phone: 702-642-3333. Fax: 702-657-3423. Technical facilities: Channel No. 7 (174-180 MHz). Authorized power: 0.9-kw visual. Antenna: 2132-ft. above av. terrain, 36-ft. above ground, 6762-ft. above sea level. Latitude 41° 41' 41" Longitude 117° 45' 59". Transmitter: Winnemucca Mountain, approx. 3.1-mi. NW of Winnemucca. Ownership: Sunbelt Broadcasting Co. (Group Owner). Represented (engineering): Hammett & Edison Inc. Reno DMA. BPCT-941121KH. Grant Date: June 26, 1995. Starting Date: Unreported.

New Hampshire

#Concord (Ch. 21)—WNBU. Grantee: Boston University Communications Inc., 180 Soldiers Field, Boston, MA 02135. Technical facilities: Channel No. 21 (512-518 MHz). Authorized power: 1860-kw max. visual. Antenna: 1049-ft. above av. terrain, 180-ft. above ground, 2021-ft. above sea level. Latitude 42° 58' 15" Longitude 71° 03' 05". Transmitter: 1.25-mi. SW of Painesdale, 0.4-mi. NW of State Rd. 26. Ownership: See Scanlan Communications Inc. in Ownership of Commercial TV Stations. Represented (legal): Latham & Watkins. Represented (engineering): E. Harold Munn Jr. & Associates Inc. Marquette DMA. BPCT-950412KF. Grant Date: March 6, 1996. Starting Date: Unreported.

above ground, 1594-ft. above sea level. Latitude 43° 11' 14.00" Longitude 71° 19' 50". Transmitter: Fort Mountain, 2.68-mi. S of Hwy. 4, 2.72-mi. W of Pleasant Lake, or Goss. Ownership: Boston University Communications Inc. (Group Owner). Boston MA. BPCT-800721KF. Grant Date: April 15, 1981. Began Operation: April 16, 1984; left March 31, 1989. Sale by NHTV 21 Inc. (John Gikas & Frances D. Shaine) approved FCC Sept. 14, 1984 (Television Digest, Vol. 24:33). Assignment of license to New England Television (Wilson Hickman), approved by FCC June 23, 1992. Assigned to present owner June 19, 1995.

New Jersey

Atlantic City (Ch. 62)—WACI. Grantee: Garden State Communications, Suite 503, 400 Horter St., Philadelphia, PA 19119. Phone: 215-848-9471. Technical facilities: Channel No. 62 (758-764 MHz). Authorized power: 5000-kw max. visual, 500-kw max. aural. Antenna: 466-ft. above av. terrain, 475-ft. above ground, 482-ft. above sea level. Latitude 39° 22' 20.80" Longitude 74° 25' 47.00". Transmitter: 655 Abescon Blvd., Atlantic City. Requests modification of CP for change to 250-kw max. visual, 410-ft. above terrain, 406-ft. above ground, 413-ft. above sea level, lat. 39° 21' 01", long. 74° 26' 00". Transmitter to Ocean Club Condominium, Bldg. 1, Chelsea & Montpelier Sts., Atlantic City. Ownership: Gloria P. Easton, Gen. Partner, 51%; Dr. Robert J. Rutman, Dr. Helen O. McKens, Lowell Mann & Harry Rivkin, Ltd. Partners, 10% each. Represented (legal): David Honig. Represented (engineering): Lechman & Johnson Inc. Philadelphia DMA. BPCT-0410KM. Grant Date: September 9, 1987. Starting Date: Unreported.

New Mexico

Albuquerque (Ch. 3)—KOPT. Grantee: Pulitzer Bcstg. Co., Box 25982, Albuquerque, NM 87125. Phone: 505-884-7777. Technical facilities: Channel No. 3 (60-66 MHz). Authorized power: 24-kw visual. Antenna: 102-ft. above av. terrain, 135-ft. above ground, 64-ft. above sea level. Latitude 35° 32' 29" Longitude 108° 44' 31". Transmitter: Kinley County, 1-mi. N of Gallup. Ownership: Pulitzer Publishing Co. (Group Owner). Represented (legal): Verner, Liipfert, Bernhard, McPherson & Hand, Chartered. Represented (engineering): Jules Cohen & Associates, P.C. Albuquerque-Santa Fe DMA. CT-891010KG. Grant Date: February 23, 1990. Starting Date: Unreported.

New York

Birmingham (Ch. 51)—WAQF. Grantee: Fant Bcstg. Co., 1 Independence Plaza, Suite 720, Birmingham, AL 35209. Phone: 205-871-3268. Technical facilities: Channel No. 51 (32-698 MHz). Authorized power: 700-kw max. visual. Antenna: 406-ft. above av. terrain, 473-ft. above ground, 1423-ft. above sea level. Latitude 42° 53' 42" Longitude 87° 00' 56". Transmitter: 10442 S. Lake Rd., 1.4-mi. N of Pavilion. Requests modification of CP for change to 5000-kw max. visual, 1024-ft. above av. terrain, 974-ft. above ground, 75-ft. above sea level, lat. 42° 57' 23", long. 78° 08' 16", transmitter to 2.5-mi. from Pavilion. Ownership: Fant Broadcasting Co. L.L.C. (Group Owner). Represented (legal): Richard Heald & Hildreth. Represented (engineering): Lohnes & Culver. Buffalo DMA. CT-950320KO. Grant Date: May 10, 1996. Starting Date: Unreported.

Marion (Ch. 26)—WTJA. Grantee: Tri-State Christian TV Inc., Box 1010, Marion, IL 62959. Phone: 618-997-9333. Technical facilities: Channel No. 26 (542-548 MHz). Authorized power: 5000-kw max. visual. Antenna: 1519-ft. above av. terrain, 1027-ft. above ground, 2815-ft. above sea level. Latitude 42° 23' 36" Longitude 79° 13' 44". Transmitter: 9030 Center Rd., Arkwright. Ownership: Tri-State Christian TV Inc. (Group Owner). Buffalo DMA. BPCT-831018KM. Grant Date: January 16, 1985. Began Operation: September 24, 1988; left air 1991. Assignment to present owner granted March 1, 1996.

Springville (Ch. 67)—WNGS. Grantee: Unicorn/Springville, Suite A-4, 101 Rubin Court, Springville, NC 17511. Phone: 919-467-1907. Technical facilities: Channel No. 67 (788-794 MHz). Authorized power: 38.6-kw visual. Antenna: 525-ft. above av. terrain, 190-ft. above ground, 2148-ft. above sea level. Latitude 42° 24' 16" Longitude 78° 39' 53". Transmitter: Birch Hill Rd., Ashford Hollow. Ownership: Caroline K. Powley. Represented (engineering): J. R. Powley. Buffalo DMA. BPCT-911029KG. Grant Date: February 1, 1993. Starting Date: Unreported.

North Carolina

Greenville (Ch. 35)—WFXZ-TV. Grantee: Gocom Television, Suite 506, 7621 Little Rock Rd., Charlotte, NC 28226. Phone: 704-341-0944. Fax: 704-341-0945. Technical facilities: Channel No. 35 (596-602 MHz). Authorized power: 1400-kw max. visual. Antenna: 144-ft. above av. terrain, 820-ft. above ground, 866-ft. above sea level. Latitude 35° 02' 00" Longitude 77° 21' 11". Transmitter: W of SR 58, 1.6-mi. S of Trenton. Requests modification of CP for change to 515-kw max. visual, 653-ft. above av. terrain, 640-ft. above ground, 669-ft. above sea level, lat. 34° 31' 10", long. 77° 26' 52", transmitter to 2-mi. SSW of Hwys. 210 & 172 intersection. Ownership: Gocom Broadcasting Corp. (Group Owner). Represented (legal): Cohn & Marks. Greenville-New Bern-Washington MA. BPCT-911106KF. Grant Date: April 22, 1993. Starting Date: Unreported. Plans operation as satellite of WFXI, Morehead City, NC.

Wilmington (Ch. 31 ETV)—WUNU. Grantee: University of North Carolina, Box 2688, Chapel Hill, NC 27514. Phone: 919-962-1000. Technical facilities: Channel No. 31 (72-578 MHz). Authorized power: 3135-kw max. visual. Antenna: 1406-ft. above av.

terrain, 1033-ft. above ground, 1217-ft. above sea level. Latitude 34° 47' 51" Longitude 79° 02' 41". Transmitter: 0.75-mi. SSE of intersection of State Rtes. 1006 & 1784, 4.2-mi. WSW of St. Paul. Officer: C. D. Spangler Jr., Pres. Represented (legal): Schwartz, Woods & Miller. Represented (engineering): Dataworld. Florence-Myrtle Beach DMA. BPET-940316KF. Starting Date: Unreported. Plans operation as satellite of WUNC-TV Chapel Hill, NC.

Ohio

#Portsmouth (Ch. 30)—WUXA. Grantee: Television Properties Inc., Box 90307, Knoxville, TN 37990. Phone: 615-694-4079. Technical facilities: Channel No. 30 (566-572 MHz). Authorized power: 1353-kw max. visual, 135-kw max. aural. Antenna: 778-ft. above av. terrain, 851-ft. above ground, 1947-ft. above sea level. Latitude 38° 45' 42" Longitude 83° 03' 41". Transmitter: Navoo Pond Creek Rd., West Portsmouth. Ownership: Kenneth W. Russell, Pres., 100%. Represented (engineering): Consolidated Communications Inc. Charleston-Huntington DMA. BPCT-821108KG. Grant Date: August 10, 1984. Began Operation: May 8, 1988; left air 1989.

Toledo (Ch. 40)—WLMB. Grantee: Dominion Bcstg. Inc., 215 Melody Lane, Toledo, OH 43615. Phone: 419-473-7283. Technical facilities: Channel No. 40 (626-632 MHz). Authorized power: 2400-kw max. visual, 240-kw max. aural. Antenna: 735-ft. above av. terrain, 1719-ft. above ground, 1449-ft. above sea level. Latitude 41° 42' 44" Longitude 83° 57' 30". Transmitter: Rte. 120, 2.5-mi. W of Metamora. Requests modification of CP for change to 4747-kw max. visual, 571-ft. above av. terrain, 571-ft. above ground, 1309-ft. above sea level, lat. 41° 44' 41", long. 84° 01' 06", transmitter to 0.14-mi. N of Arnold Hwy. & E Mulberry intersection. BMPCT-950526KE. Ownership: Larry Whatley, Pres.; Ronald L. Mighell, V.P.; Jerry Toth, Secy.-Treas., 33.33% each. Represented (legal): Fisher Wayland Cooper Leader & Zaragoza L.L.P. Represented (engineering): du Treil, Lundin & Rackley. Toledo DMA. BPCT-860410KU. Grant Date: August 29, 1988. Starting Date: Unreported.

Oklahoma

Enid (Ch. 20)—KAFU. Grantee: G & D Communications Inc. Technical facilities: Channel No. 20 (506-512 MHz). Authorized power: 141-kw max. visual, 14.1-kw max. aural. Antenna: 445-ft. above av. terrain, 333-ft. above ground, 1673-ft. above sea level. Latitude 36° 28' 35" Longitude 97° 53' 52". Transmitter: 1-mi. N & 1.5-mi. W of intersection of Rtes. 81 & 45. Ownership: Jordan H. Goldman, Pres., 47.5%; Ronald I. Dozoretz, V.P., 47.5%; Nancy Cherry, Treas.-Asst. Secy., 5%. Represented (legal): McFadden, Evans & Sill. Represented (engineering): Richard L. Biby. Oklahoma City DMA. BPCT-870112KE. Grant Date: October 5, 1987. Starting Date: Unreported.

Okmulgee (Ch. 44)—KGLB-TV. Grantee: Channel 44 of Tulsa Inc., One W. Lone Cactus, Phoenix, AZ 85027. Phone: 602-582-6550. Technical facilities: Channel No. 44 (650-656 MHz). Authorized power: 578.096-kw max. visual, 559.4-kw max. aural. Antenna: 538-ft. above av. terrain, 512-ft. above ground, 1312-ft. above sea level. Latitude 35° 49' 24" Longitude 96° 06' 55". Transmitter: 13-mi. NW of city on Country Rd. Requests modification of CP for change to 5000-kw max. visual, 909-ft. above av. terrain, 741-ft. above ground, 1670-ft. above sea level, lat. 35° 50' 02", long. 96° 07' 28", transmitter to 4.2-mi. SW of Mounds, 3-mi. W of Alternate Hwy. 75. Ownership: Kenneth Casey, Pres., 89%; Chris Casey, V.P., 10%; Charlene Weh, Secy.-Treas., 1%. Kenneth Casey & Charlene Weh have interest in KHCV, Ch. 45 CP, Seattle, WA & LPTV stations. Represented (legal): Eugene T. Smith. Represented (engineering): Tabcon Inc. Tulsa DMA. BPCT-860509KF. Grant Date: January 30, 1987. Starting Date: Unreported.

Shawnee (Ch. 30)—Grantee: OKC-30 Television L.L.C., 6200 Valeria Lane, El Paso, TX 79912. Phone: 915-581-0306. Technical facilities: Channel No. 30 (566-572 MHz). Authorized power: 5000-kw max. visual. Antenna: 837-ft. above av. terrain, 922-ft. above ground, 2021-ft. above sea level. Latitude 35° 16' 50" Longitude 97° 20' 14". Transmitter: 2000-ft. NW of Franklin. Ownership: Pete E. Myrl Warren III, 50%; Myoung Hwa Bae, 50%. Bae owns KM Communications Inc. which holds CP for Ch. 20, Iowa City, IA. Oklahoma City DMA. BPCT-950814KE. Grant Date: July 30, 1996. Starting Date: Unreported.

Pennsylvania

Scranton (Ch. 64)—WSWB-TV. Grantee: Ehrhardt Bcstg., Box 764, Clarks Summit, PA 18411. Phones: 717-586-1744; 717-969-9792. Technical facilities: Channel No. 64 (770-776 MHz). Authorized power: 8-kw max. visual. Antenna: 1227-ft. above av. terrain, 394-ft. above ground, 2398-ft. above sea level. Latitude 41° 26' 09" Longitude 75° 43' 33". Transmitter: Bald Mountain, 3.8-mi. ESE of Scranton. Requests modification of CP for change to 11.5-kw max. visual, 1025-ft. above av. terrain, 186-ft. above ground, 2202-ft. above sea level, lat. 41° 26' 12", long. 75° 43' 34", transmitter to Bald Mountain. Ownership: Ted H. Ehrhardt Jr. Represented (legal): Schwartz, Woods & Miller. Wilkes Barre-Scranton DMA. BPCT-870616KH. Grant Date: May 5, 1988. Starting Date: Unreported.

Rhode Island

#Block Island (Ch. 69)—WOST-TV. Grantee: Offshore Bcstg. Corp., Suite 300, 201 Power St., Providence, RI 02906. Phone: 401-455-0162. Technical facilities: Channel No. 69 (800-806 MHz). Authorized power: 3470-kw max. visual. Antenna: 699-ft. above av. terrain, 535-ft. above ground, 919-ft. above sea level. Latitude 41° 29' 41" Longitude 71° 47' 05". Transmitter: Champlin Hill, Hopkinton. Requests modification of CP for change to 2880-kw max. visual, 751-ft. above av. terrain, 587-ft. above ground, 971-ft. above sea level. Ownership: Raymond Yorke, Pres. Represented (legal): Cohn & Marks. Represented (engineering): William P. Turney. Providence-New Bedford DMA. BPCT-840629KP. Grant Date: May 22, 1985. Began Operation: April 2, 1992. Left air; date unreported. Sale of 50% interest to Paxson Communications pending.

South Carolina

Sumter (Ch. 63)—WQHB. Grantee: McLaughlin Bcstg. Inc., 950 N. Main St., Sumter, SC 29150. Phone: 803-773-1481. Technical facilities: Channel No. 63 (764-770 MHz). Authorized power: 13-kw max. visual. Antenna: 541-ft. above av. terrain, 538-ft. above ground, 682-ft. above sea level. Latitude 33° 54' 52" Longitude 80° 17' 39". Transmitter: Intersection of Rtes. 387 & 763. Requests modification of CP for change to 5000-kw max. visual, 1304-ft. above av. terrain, 1171-ft. above ground, 1578-ft. above sea level, lat. 34° 06' 08", long. 80° 46' 03", transmitter to end of Sloan Branch Rd., Pontiac. Ownership: C. Fred McLaughlin. Represented (legal): Tierney & Swift. Represented (engineering): William Culpepper & Associates Inc. Columbia, SC DMA. BPCT-870317KN. Grant Date: September 14, 1988. Starting Date: Unreported.

Tennessee

#Crossville (Ch. 20)—WINT-TV. Grantee: Crossville TV Limited Partnership, 206 Mill Branch Rd., Tallahassee, FL 32312. Technical facilities: Channel No. 20 (506-512 MHz). Authorized power: 14.8-kw max. visual, 1.48-kw max. aural. Antenna: 159-ft. above av. terrain, 157-ft. above ground, 1949-ft. above sea level. Latitude 35° 56' 12" Longitude 85° 00' 46". Transmitter: Wells Rd., Crossville. Requests CP for change to 2830-kw max. visual, 2795-ft. above av. terrain, 1129-ft. above ground, 4390-ft. above sea level, lat. 36° 06' 33", long. 84° 20' 17", transmitter to Buffalo Mountain, 1.9-mi. NNW of Windrock. Ownership: CW TV Inc. Cynthia P. Willis, Pres.-Secy.-Treas. Knoxville DMA. BPCT-800915KF. Grant Date: February 2, 1981. Began Operation: October 3, 1976 on Ch. 55; left air 1983. Resumed operation on Ch. 20; left air, date unannounced. Assignment of license to present owner granted Feb. 22, 1996.

Texas

Conroe (Ch. 55)—KHIM. Grantee: Humanity Interested Services Media Inc., 200 Ave. J, Conroe, TX 77301. Phone: 409-756-1447. Technical facilities: Channel No. 55 (716-722 MHz). Authorized power: 5000-kw max. visual, 500-kw max. aural. Antenna: 1870-ft. above av. terrain, 1850-ft. above ground, 1965-ft. above sea level. Latitude 30° 13' 50" Longitude 95° 07' 25". Transmitter: 1.9-mi. NW of State Rtes. 2090 & 1010, 2.3-mi. SE of Splendor. Ownership: Humanity Interested Services Inc., Ltd. Partner, 99%; Montgomery County Media Network Inc., Gen. Partner, 1%. MCMNI ownership: Allen W. Rossing, 50%; Rhonda Salvidar, 50%. Represented (legal): James L. Oyster. Represented (engineering): Pete E. M. Warren III. Houston DMA. BPCT-841129KF. Grant Date: June 10, 1993. Starting Date: Unreported.

Del Rio (Ch. 10)—KTRG. Grantee: Republic Bcstg. Co., Box 420624, 2205 Ave. F, Del Rio, TX 78842. Phone: 210-703-5874. Fax: 210-774-4544. Technical facilities: Channel No. 10 (192-198 MHz). Authorized power: 316-kw visual. Antenna: 328-ft. above av. terrain, 285-ft. above ground, 1342-ft. above sea level. Latitude 29° 20' 39" Longitude 100° 51' 39". Transmitter: to Hwy. 227, 1.2-mi. SE of Del Rio. Ownership: Thomas R. Gilchrist, Pres. Represented (legal): Fisher Wayland Cooper Leader & Zaragoza L.L.P. San Antonio DMA. BPCT-900220KE. Grant Date: June 6, 1991. Starting Date: Unreported.

Rio Grande City (Ch. 40)—KAIO. Grantee: Starr County Historical Foundation Inc., Box 502, Rio Grande City, TX 78582. Phone: 512-487-2709. Technical facilities: Channel No. 40 (626-632 MHz). Authorized power: 1460-kw max. visual. Antenna: 371-ft. above av. terrain, 440-ft. above ground, 640-ft. above sea level. Latitude 26° 25' 47" Longitude 98° 49' 25". Transmitter: 3.7-mi. N of Rio Grande City, KCTM(FM) tower site. Requests modification of CP for change to 5000-kw max. visual, 1890-ft. above av. terrain, 1890-ft. above ground, 2116-ft. above sea level, lat. 26° 22' 32", long. 98° 23' 55", transmitter to N side of Mile 10, between Iowa & Texan Rds. Ownership: Sam Vale, Pres.; Ricardo Gutierrez, V.P.; Leonel Lapez, Secy.; Noel Benavides, Treas.; Robert Peterson, Bruno M. Trevino, Reynaldo Alaniz & Jose Carlos Saenz, Dirs. Represented (legal): Jones, Waldo, Holbrook & McDonough, P.C. Represented (engineering): Peter V. Gureckis & Associates. Harlingen-Wesjaco-Brownsville-McAllen DMA. Grant Date: June 10, 1994. Starting Date: Unreported.

Snyder (Ch. 17)—KPCB. Grantee: Prime Time Christian Broadcasting Inc., Box 7708, Midland, TX 79708. Phone: 915-563-0420. Technical facilities: Channel No. 17 (488-494 MHz). Authorized power: 464-kw max. visual. Antenna: 442-ft. above av. terrain, 320-ft. above ground, 2822-ft. above sea level. Latitude 32° 46' 52" Longitude 100° 53' 52". Transmitter: 4.5-mi. NNE of Snyder. Ownership: Prime Time Christian Broadcasting Inc. (Group Owner). Abilene-Sweetwater DMA. BPCT-950724KH. Grant Date: August 2, 1996. Starting Date: Unreported.

Utah

Provo (Ch. 16)—KZAR-TV. Grantee: Roberts Broadcasting Co. of Utah, 1408 N. K. S. highway Blvd., St. Louis, MO 63113. Technical facilities: Channel No. 16 (482-488 MHz). Authorized power: 3890-kw max. visual. Antenna: 2308-ft. above av. terrain, 70-ft. above ground, 9510-ft. above sea level. Latitude 39° 51' 14" Longitude 111° 42' 17". Transmitter: Mount Nebo, 20-mi. NNE of Nephi. Requests modification of CP for change to 2000-kw max. visual, 2818-ft. above av. terrain, 261-ft. above ground, 7738-ft. above sea level, lat. 40° 16' 45", long. 111° 56' 00", transmitter to Lake Mountain, 3.5-mi. W of Hwy. 68, 9-mi. from Fairfield. Ownership: Roberts Broadcasting Co. (Group Owner). Represented (legal): Dow, Lohnes & Albertson. Salt Lake City DMA. BPCT-84061E. Grant Date: April 24, 1985. Starting Date: Unreported.

St. George (Ch. 12)—KUSG. Grantee: KUTV Associates, 2185 South 3600 West in Lake City, UT 84119. Phone: 801-973-3013. Technical facilities: Channel No. 12 (121-210 MHz). Authorized power: 9.8-kw visual. Antenna: 138-ft. above av. terrain, 212-ft. above ground, 3133-ft. above sea level. Latitude 37° 03' 49" Longitude 113° 34' 30". Transmitter: Webb Hill, approx. 2.8-mi. S of St. George. Ownership: CBS Inc. (Group Owner). Salt Lake City DMA. BPCT-870812KG. Grant Date: May 23, 1988. Starting Date: Unreported.

Vermont

Burlington (Ch. 44)—WFFF-TV. Grantee: Champlain Valley Telecasting Inc., 352 S. 1st Rd., Burlington, VT 05401. Phone: 802-863-2899. Fax: 802-658-6759. Technical facilities: Channel No. 44 (650-656 MHz). Authorized power: 1700-kw visual. Antenna: 1302-ft. above av. terrain, 305-ft. above ground, 2303-ft. above sea level. Latitude 44° 34' 30" Longitude 73° 40' 29". Transmitter: Terry Mountain, 23.8-mi. W of Burlington. Requests modification of CP for change to 1460-kw max. visual, 2756-ft. above terrain, 148-ft. above ground, 4147-ft. above sea level, lat. 44° 31' 32", long. 72° 54", transmitter to Mount Mansfield, 20-mi. from Burlington. Ownership: John C. Nicol, 60% voting power, 20% equity; Christopher McClure, 20% equity; Randy Daniels, 14% equity; Christina Smullen, 10% equity; others. Represented (legal): Wiley, Rein & Field. Represented (engineering): du Treil, Lundin & Rackley. Burlington-Plattsburgh DMA. BPCT-880301KF. Grant Date: December 17, 1992. Starting Date: Unreported.

Virginia

†Front Royal (Ch. 42 ETV)—WVPY. Grantee: Shenandoah Valley Educational TV Co., 298 Port Republic Rd., Harrisonburg, VA 22801-3052. Phone: 703-434-5391. Technical facilities: Channel No. 42 (638-644 MHz). Authorized power: 142-kw max. visual, 14.2-kw aural. Antenna: 1305-ft. above av. terrain, 101-ft. above ground, 2191-ft. above sea level. Latitude 38° 57' 36" Longitude 78° 19' 52". Transmitter: 2.4-mi SE of Strasburg. Officer: Arthur E. Albrecht, Pres. Represented (legal): Covington & Burling. Represented (engineering): Moffet, Larson & Johnson Inc. Washington, DC DMA. BPET-880120I. Grant Date: October 11, 1995. Starting Date: 1996.

Washington

Bellevue (Ch. 51)—KBEH. Grantee: African-American Broadcasting Co., 10002 Aurora Ave. N, Suite 3355, Seattle, WA 98133. Phone: 206-528-3878. Fax: 206-392-2999. Technical facilities: Channel No. 51 (692-698 MHz). Authorized power: 1022-kw max. visual. Antenna: 2424-ft. above av. terrain, 216-ft. above ground, 3165-ft. above sea level. Latitude 47° 30' 14" Longitude 121° 58' 29". Transmitter: 3.75-mi. SE of Issaquah W. Tiger Mountain. Planned Multichannel TV Sound: Stereo only. Ownership: African American Broadcasting Co. Raymond Wick, Pres.; Tawake Baravilala, V.P.; Darle McHenry, Secy.; Nancy Baravilala, Treas. Represented (legal): Tierney & Swift. Represented (engineering): Washington Telecommunications Inc. Seattle-Tacoma DMA. BPCT-850215K2. Grant Date: January 5, 1987. Starting Date: Unreported.

Bellingham (Ch. 24)—KBCB. Grantee: World Television of Washington Inc., 6611 Santa Monica Blvd., Los Angeles, CA 90038-1311. Phone: 213-465-5638. Technical facilities: Channel No. 24 (530-536 MHz). Authorized power: 42.7-kw max. visual. Antenna: 2218-ft. above av. terrain, 90-ft. above ground, 2336-ft. above sea level. Latitude 48° 48' 48" Longitude 122° 50' 23". Transmitter: Mount Constitution, Orcas Island. Requests modification of CP for change to 302-kw max. visual, 2444-ft. above av. terrain, 455-ft. above ground, 2561-ft. above sea level, lat. 48° 40' 45", long. 122° 50' 31", transmitter to Mount Constitution, San Juan County. Ownership: Frank Washington, Pres., 33.3%; Lawrence Rogow, V.P., 33.3%; Gary Spire, Secy.-Treas., 33.3%. Spire & Rogow have 50% each. Ulloa & Zevnick have interest in KCEC(TV), Denver CO; WVB(TV), Virginia Beach VA. Ulloa has interest in KSTV-TV, Ventura, CA. Represented (engineering): Cohen, Dippel.

Everett (Ch. 16)—KONG-TV. Grantee: KONG-TV Inc., Suite 590, 11900 Olympic Blvd., Los Angeles, CA 90064. Phone: 310-820-5355. Technical facilities: Channel No. 16 (482-488 MHz). Authorized power: 5000-kw max. visual, 500-kw max. aural. Antenna: 1275-ft. above av. terrain, 300-ft. above ground, 1725-ft. above sea level. Latitude 47° 32' 34" Longitude 122° 06' 25". Transmitter: On Cougar Mountain, 4-mi. W of Issaquah. Requests modification of CP for change to 784-ft. above av. terrain, 486-ft. above ground, 915-ft. above sea level, lat. 47° 37' 55", long. 122° 20' 59", transmitter to 301 Galer St., Queen Anne Hill, Seattle. Ownership: Walter F. Ulloa, Pres.-Treas. & Paul A. Zevnick, 50% each. Ulloa & Zevnick have interest in KCEC(TV), Denver CO; WVB(TV), Virginia Beach VA. Ulloa has interest in KSTV-TV, Ventura, CA. Represented (engineering): Cohen, Dippel.

COMMON CARRIER WEEK

The weekly telecommunications newsletter that's organized so the news you need is easy to find!

For information, call (202) 872-9200.

verster, P.C. Seattle-Tacoma DMA. BPCT-800908KG. Grant Date: May 17, 1983. Starting Date: Unreported.

Seattle (Ch. 45)—KHCV. Grantee: North Pacific International TV Inc., 2002 W. Lone Atlas Dr., Phoenix, AZ 85027-2624. Phone: 602-582-6550. Technical facilities: Channel No. 45 (656-662 MHz). Authorized power: 5000-kw max. visual, 500-kw max. aural. Antenna: 1289-ft. above av. terrain, 272-ft. above ground, 1697-ft. above sea level. Latitude 47° 32' 41" Longitude 122° 06' 28". Transmitter: 2.5-mi. SE of Eastgate at crest of Cougar Mountain. Requests modification of CP for change to 17.2-kw max. visual, 1.7-ft. above av. terrain, 958-ft. above ground, 1063-ft. above sea level, lat. 47° 36' 17", long. 122° 19' 46", transmitter to Columbia Seafirst Center, 701 5th Ave., King County. Ownership: Kenneth Casey, Pres.-Treas., 50.1%; Charlene F. Weh, Secy., 9.9%; Allen E. Smith, 40%. Casey & Weh have interest in KGLB-TV, Ch. 44 CP, Okmulgee OK & LPTV stations. Represented (legal): Santarelli, Smith & Carroccio. Represented (engineering): Jones & Culver. Seattle-Tacoma DMA. BPCT-840809KL. Grant Date: March 27, 1987. Starting Date: Unreported.

San Francisco (Ch. 56 ETV)—KWDC. Grantee: Korean-American Missions Inc., No. 571, 2166 Broadway, Anaheim, CA 92804. Phone: 714-956-1377. Technical facilities: Channel No. 56 (722-728 MHz). Authorized power: 5000-kw max. visual, 500-kw max. aural. Antenna: 1872-ft. above av. terrain, 540-ft. above ground, 2225-ft. above sea level. Latitude 47° 32' 53" Longitude 122° 48' 22". Transmitter: KCPQ(TV) Tower, Gold Mountain, 6.5-mi. W of Bremerton. Requests modification of CP for change to 553-kw max. visual, 1881-ft. above av. terrain, 607-ft. above ground, 2225-ft. above sea level. Principals: Kyung Whan Son, Pres.; Dr. I. David Hong, V.P.-Treas.; Muang S. Hinton, Secy.; Paull Shin; Zebedee Hinton. Represented (legal): Verner, Liipfert, Bernhard, Pherson & Hand, Seattle-Tacoma DMA. BPCT-870116KJ. Grant Date: May 21, 1992. Starting Date: Unreported.

Wenatchee (Ch. 27)—KCWT. Grantee: Bingham Communications Group, 32 N. Mission Wenatchee, WA 98801. Technical facilities: Channel No. 27 (548-554 MHz). Authorized power: 266.56-kw max. visual, 26.65-kw max. aural. Antenna: 1393-ft. above av. terrain, 174-ft. above ground, 3894-ft. above sea level. Latitude 47° 19' 26" Longitude 120° 13' 55". Transmitter: Jump Off Ridge, 7-mi. SSW of Wenatchee. Ownership: Robert Bingham, Gen. Partner, 1%; BCG Management Inc., Gen. Partner, 1%; Michael O. Barry, Partner, 34.7%; Jerry Martin, Ltd. Partner, 5.1%; Kent Carlson, Ltd. Partner, 1%; Jerry Hill, Ltd. Partner. Seattle-Tacoma DMA. BPCT-840130KK. Grant Date: March 16, 1984. Began Operation: April 9, 1984; left air 1994.

West Virginia

Bluefield (Ch. 40)—WLFV. Grantee: Living Faith Ministries Inc., Box 151, Vansant, VA 25656. Phone: 703-935-7850. Fax: 703-935-8857. Technical facilities: Channel No. 40 (6-632 MHz). Authorized power: 1000-kw max. visual, 200-kw max. aural. Antenna: 170-ft. above av. terrain, 164-ft. above ground, 3996-ft. above sea level. Latitude 37° 08' 08" Longitude 81° 15' 39". Transmitter: 0.75-mi. at 68° to telephone company site, Randolph County, VA. Requests modification of CP for change to 2510-kw max. visual, 14-ft. above av. terrain, 200-ft. above ground, 3880-ft. above sea level, lat. 37° 15' 08", long. 81° 10' 29", transmitter to East River Mountain, 2.5-mi. E of Bluefield. Ownership: Living Faith Ministries Inc. See Commercial TV Station Ownership. Bluefield-Beckley-Oak Hill DMA. BPCT-860529KF. Grant Date: February 19, 1988. Starting Date: Unreported.

Charleston (Ch. 29)—WKRP-TV. Grantee: WKRP-TV Inc., 26 Seneca Hills, Elkview, WV 26001. Phone: 304-985-1964. Technical facilities: Channel No. 29 (560-566 MHz). Authorized power: 1600-kw max. visual. Antenna: 697-ft. above av. terrain, 462-ft. above ground, 1811-ft. above sea level. Latitude 38° 28' 12" Longitude 81° 46' 35". Transmitter: Catalico. Ownership: Linda Plemons, Pres.-Secy.-Treas. Represented (legal): Baker & Stettler. Represented (engineering): A. D. Ring, P.A. Charleston-Huntington DMA. BPCT-870121KN. Grant Date: November 5, 1987. Starting Date: Unreported.

Lewisburg (Ch. 59)—WVSX. Grantee: High Mountain Broadcasting, Box 371, Lewisburg, WV 24901. Phone: 304-645-5173. Technical facilities: Channel No. 59 (740-746 MHz).

Authorized power: 70.89-kw max. visual. Antenna: 1410-ft. above av. terrain, 108-ft. above ground, 3970-ft. above sea level. Latitude 37° 57' 13" Longitude 80° 34' 34". Transmitter: Cross Mountain, 2-mi. ENE of Kieffer, Greenbrier County. Requests modification of CP for change to 1923-kw max. visual, 1864-ft. above av. terrain, 223-ft. above ground, 4098-ft. above sea level, lat. 37° 46' 22", long. 80° 42' 25", transmitter to Keeney Knob. Ownership: John B. Tupper, Pres.-Secy.-Treas., 53%; Bruce E. Fox, 40%; Harry B. Smart, 5%; William L. Kepper, 2%. Bluefield-Beckley-Oak Hill DMA. BPCT-910513KE. Grant Date: March 25, 1992. Began Operation: August 11, 1995; station left air in early 1996.

Wisconsin

Fond du Lac (Ch. 68)—WMMF-TV. Grantee: Harry J. & Stella A. Pappas, 500 S. Chinoweth Rd., Visalia, CA 93277. Phone: 209-733-7800. Fax: 209-627-5363. Technical facilities: Channel No. 68 (794-800 MHz). Authorized power: 5000-kw max. visual. Antenna: 1706-ft. above av. terrain, 1706-ft. above ground, 2516-ft. above sea level. Latitude 43° 21' 44" Longitude 88° 53' 45". Transmitter: N of Ghost Hill Rd., SE quarter of Sec. 1, R13E, Elba Twp., Dodge County. Ownership: Pappas Telecasting Companies. (Group Owner). Represented (legal): Post, Hastings, Janofsky & Walker. Represented (engineering): Smith & Fisher. Personnel: Harry J. Pappas, General Manager; Dale P. Kelly, Chief Engineer; Dennis J. Davis, Business Manager; Debbie Sweeney, Program Director; LeBon G. Abercrombie, Development Director. Green Bay-Appleton DMA. BPCT-870610KN. Grant Date: April 22, 1988. Starting Date: Unreported.

Janesville (Ch. 57)—WJNW. Grantee: Harish Puri, 483 N. Mulford Rd., Rockford, IL 61107. Phone: 815-229-3600. Fax: 815-229-9026. Technical facilities: Channel No. 57 (728-734 MHz). Authorized power: 3980-kw max. visual. Antenna: 1122-ft. above av. terrain, 1089-ft. above ground, 2024-ft. above sea level. Latitude 42° 43' 40" Longitude 89° 13' 54". Transmitter: 3.5-mi. NNW of Footville. Ownership: Harish Puri. Madison DMA. BPCT-870317KE. Grant Date: May 2, 1988. Starting Date: Unreported.

Mayville (Ch. 52)—WWRS-TV. Grantee: Pacer TV of East Central Wisconsin, 1750 Freedom Rd., Little Chute, WI 54140. Phone: 414-494-6310. Technical facilities: Channel No. 52 (698-704 MHz). Authorized power: 2500-kw max. visual, 250-kw max. aural. Antenna: 764-ft. above av. terrain, 561-ft. above ground, 1726-ft. above sea level. Latitude 43° 26' 11" Longitude 88° 31' 33". Transmitter: 0.2-mi. W of Madison Rd., 0.4-mi. S of State Hwy. 33. Requests modification of CP for change to 5000-kw max. visual, 1030-ft. above av. terrain, 1043-ft. above ground, 2024-ft. above sea level, lat. 43° 16' 25", long. 88° 23' 57", transmitter to NW Quarter of SW Quarter of Section 5, Town 9 N, Range 18 E, Erin Twp. Ownership: Lyle Robert Evans, Pres., 90%; Douglas A. Maszka, Secy.-Treas., 10%. Evans & Maszka are joint shareholders of WMBE(AM) Chilton, WI. Milwaukee DMA. BPCT-860804KO. Grant Date: December 5, 1988. Starting Date: Unreported.

#Suring (Ch. 14)—WSCO. Grantee: VCY/America Inc., 3434 W. Kilbourn Ave., Milwaukee, WI 53208. Studio: Hwy. 32 W, Suring, WI 54174. Phone: 414-935-3000. Fax: 414-935-3015. Technical facilities: Channel No. 14 (470-476 MHz). Authorized power: 1000-kw max. visual. Antenna: 659-ft. above av. terrain, 650-ft. above ground, 1450-ft. above sea level. Latitude 44° 44' 00" Longitude 88° 15' 25". Transmitter: Hwy. 32, Angelica, 2-mi. S of Krakow. Ownership: Wisconsin Voice of Christian Youth Inc. See Commercial TV Station Ownership. Green Bay-Appleton DMA. BPCT-800815KF. Grant Date: July 27, 1981. Began Operation: February 22, 1984; left air July 28, 1987 due to extensive damage to transmitter. Resumed operation Dec. 27, 1988; left air again July 1991.

Puerto Rico

Aguada (Ch. 50)—WQHA. Grantee: Mision Christiana Fuente de Agua Viva, Box 3986, Carolina, PR 00984-3986. Phone: 809-750-4090. Fax: 809-833-7940. Technical facilities: Channel No. 50 (686-692 MHz). Authorized power: 501-kw max. visual. Antenna: 1125-ft. above av. terrain, 183-ft. above ground, 1332-ft. above sea level. Latitude 18° 19' 07" Longitude 67° 10' 48". Transmitter: Carretera 411 Ramal, 18.6-mi. Barrio Atalaya. Ownership: Rodolfo Font, Pres., 40%; Luis E. Rosado, Secy., 30%; William Encarnacion,

Construction Permits—Puerto Rico

Treas., 30%. Represented (legal): Kenkel & Associates. Represented (engineering): Serge Bergen. BPCT-871125KJ. Grant Date: June 7, 1989. Starting Date: Unreported.

Arecibo (Ch. 60)—WMEI. Grantee: Hector Negroni Cartagena, GPO 7017, Caguas, PR 00626. Phone: 809-743-0989. Technical facilities: Channel No. 60 (746-752 MHz). Authorized power: 2250-kw max. visual. Antenna: 776-ft. above av. terrain, 789-ft. above ground, 1206-ft. above sea level. Latitude 18° 27' 21" Longitude 66° 52' 59". Transmitter: 1.3-mi. N of Puta Biava, 5-mi. W of Rte. 119 at Palomas. Requests modification of CP for change to 1000-kw max. visual, 2323-ft. above av. terrain, 141-ft. above ground, 4196-ft. above sea level, lat. 18° 10' 09", long. 66° 34' 30", transmitter to Monte Jayuya Electronics site, Carreterra. Ownership: Hector N. Cartagena. Represented (legal): Baker & Hostetter. Represented (engineering): A. D. Ring, P.A. BPCT-870212KK. Grant Date: November 2, 1988. Starting Date: Unreported.

Carolina (Ch. 52)—WDZE. Grantee: R. y F. Bcstg. Inc., Box 1833, Cermica Annex, Carolina, PR 00630. Studio: No. 21 B St., Sabana Abajo, Carolina, PR 00630. Phone: 809-762-5500. Fax: 809-752-1825. Technical facilities: Channel No. 52 (698-704 MHz). Authorized power: 663-kw max. visual, 66-kw max. aural. Antenna: 1919-ft. above av. terrain, 252-ft. above ground, 2663-ft. above sea level. Latitude 18° 16' 54" Longitude 65° 50' 50". Transmitter: 1.1-mi. NE of Hwy. 86, km 9.2. Planned Satellite Earth Station: Scientific-Atlanta, C-band. Planned Multichannel TV Sound: Stereo only. Ownership: Enrique A. Sanchez, Gen. Partner, 50%; Blanca Vidal de Sanchez, 50%. Represented (legal): Tierney & Swift. BPCT-840119KH. Grant Date: August 9, 1985. Starting Date: Unreported.

#Fajardo (Ch. 13)—WPRV-TV. Grantee: Evangelina Vives, Trustee, 11-11 First St., Hillside, Rio Piedras, PR 00926. Correspondence: Box 31313, Rio Piedras, PR 00929. Phone: 809-758-0013. Technical facilities: Channel No. 13 (210-216 MHz). Authorized power: 140.2-kw visual. Antenna: Circularly polarized, 2825-ft. above av. terrain, 259-ft. above ground, 3506-ft. above sea level. Latitude 18° 18' 36" Longitude 65° 47' 41". Transmitter: El Yunque Peak, 9-mi. W of Fajardo. Planned Satellite Earth Station: Harris, 13-meter C-band; Harris receivers. Ownership: Evangelina Vives, Trustee. Represented (legal): Mullin, Rhyne, Emmons & Topel, P.C. Represented (engineering): Cohen, Dippell & Everist, P.C. BPCT-900208KG. Grant Date: March 25, 1993. Began Operation: December 22, 1984; left air 1992.

Fajardo (Ch. 34)—WRUA. Grantee: Damarys De Jesus, 101-1 107th St., Villa Carolina, PR 00630. Phone: 809-769-7783. Technical facilities: Channel No. 34 (590-596 MHz). Authorized power: 50-kw max. visual. Antenna: 2877-ft. above av. terrain, 118-ft. above ground, 3547-ft. above sea level. Latitude 18° 18' 45" Longitude 65° 47' 32". Transmitter: El Yunque electronic site, Rio Grande. Requests modification of CP for change to 2782-ft. above av. terrain, 167-ft. above ground, 3464-ft. above sea level, lat. 18° 18' 36", long. 65° 47' 41", transmitter to Puerto Rico Telephone Co. tower, El Yunque Peak, 9-mi. W of Fajardo. Ownership: Damarys De Jesus. BPCT-880209KH. Grant Date: January 24, 1989. Starting Date: Unreported.

Guayama (Ch. 46)—WIDP. Grantee: Ebenezer Bcstg. Group Inc., Box 501, Cidra, PR 00639. Phone: 809-739-8232. Technical facilities: Channel No. 46 (662-668 MHz). Authorized power: 1500-kw max. visual. Antenna: 2108-ft. above av. terrain, 270-ft. above ground, 2796-ft. above sea level. Latitude 18° 16' 48" Longitude 65° 51' 07". Transmitter: Cubuy electronic site, Municipio de Loiza. Ownership: Enrique L. Rios, 33.33%; Angel M. Tolentino, 33.33%; Carmen R. Guyman, 33.33%. BPCT-870331QI. Grant Date: September 15, 1988. Starting Date: Unreported.

Humacao (Ch. 68)—WVSN. Grantee: Tito Atilas Natal, No. 45, Linda Vista, Camuy 00627. Phone: 809-898-5110. Technical facilities: Channel No. 68 (794-800 MHz). Authorized power: 89.1-kw max. visual. Antenna: 1949-ft. above av. terrain, 282-ft. above ground, 2694-ft. above sea level. Latitude 18° 16' 44" Longitude 65° 51' 12". Transmitter: 1.1-mi. NE of Rd. 186, Loiza. Ownership: Tito Atilas Natal. Represented (legal): B. Horton & Bittner. Represented (engineering): Olive E. Sisk (Fulton, MS). BPCT-820824. Grant Date: October 25, 1983. Starting Date: Unreported.

#Mayaguez (Ch. 16)—WTRA. Grantee: Bay Bcstg. Inc., Calle Loiza, No. 2532, Punta Marias, PR 00917. Studio: Calle Rio No. 3, 2nd Floor, Mayaguez, PR 00709. Technical facilities: Channel No. 16 (482-488 MHz). Authorized power: 219-kw max. visual, 22 max. aural. Antenna: 1137-ft. above av. terrain, 130-ft. above ground, 1344-ft. above level. Latitude 18° 19' 06" Longitude 67° 10' 42". Transmitter: Rd. 711 km 7 on Mt. Atalaya, Aguada. Ownership: Bay Broadcasting Inc. Represented (legal): Baraff, Koer Olender & Hochberg, P.C. Represented (engineering): Hector Nicolau. BMP 860129KF. Grant Date: June 24, 1986. Began Operation: December 1, 1986; left air, unreported.

#Ponce (Ch. 48)—WVOZ-TV. Grantee: International Bcstg. Corp., Penthouse, Darling Bldg., Rio Piedras, PR 00925. Phones: 809-756-8888; 809-764-1077. Technical facilities: Channel No. 48 (674-680 MHz). Authorized power: 100-kw visual, 10-kw aural. Antenna: 858-ft. above av. terrain, 126-ft. above ground, 2095-ft. above sea level. Latitude 18° 04' 46" Longitude 66° 44' 43". Transmitter: 2-mi. due N 315° E of Penue. Requests modification of CP for change to 64.3-kw max. visual, 6.43-kw max. aural. Antenna: 811-ft. above av. terrain, 66-ft. above ground, 2035-ft. above sea level. Ownership: Pedro Roman Collazo, Pres., 100%; Margarita Nazario, Secy.-Treas. Collazo owns license WVEO(TV) Aguadilla; WVOZ(FM) Caolina & WBOZ(FM), Hormiguens. Represented (legal): Baraff, Koerner, Olender & Hochberg, P.C. Represented (engineering): Hector Nico BPCT-820922KF. Grant Date: March 29, 1983. Starting Date: Unreported.

Virgin Islands

#Charlotte Amalie (Ch. 10)—WBNB-TV. Grantee: Benedek Broadcasting of Virgin Island Inc., Box 1947, St. Thomas, VI 00801. Studio: 158 Haypiece Hill, St. Thomas, VI 00801. Phone: 809-774-0300. Technical facilities: Channel No. 10 (192-198 MHz). Authorized power: 113-kw visual, 1.13-kw aural. Antenna: 1709-ft. above av. terrain, 203-ft. above ground, 1709-ft. above sea level. Latitude 18° 21' 23" Longitude 64° 56' 43". Transmitter: Signal Hill, Mountain Top Estates. Planned Satellite Earth Stations: Harris, 6.1-meter C-band; Scientific-Atlanta, 10-meter C-band; DX Antenna, Scientific-Atlanta receive. Ownership: Benedek Broadcasting Co. LLC. (Group Owner). Began Operation: July 1961. Destroyed by Hurricane Andrew Sept. 1989.

Charlotte Amalie (Ch. 17)—WVXF. Grantee: Atlantic Bcstg. Corp., Box 1605, Milwaukee, WI 53201. Phone: 608-273-0676. Technical facilities: Channel No. 17 (488-494 MHz). Authorized power: 75-kw max. visual. Antenna: 1407-ft. above av. terrain, 108-ft. above ground, 1584-ft. above sea level. Latitude 18° 21' 24" Longitude 64° 56' 43". Transmitter: Signal Hill. Ownership: Gregory H. George, Pres., 50%; Michael F. George, Secy.-Treas., 50%. Represented (legal): Dow, Lohnes & Albertson. Represented (engineering): John F. X. Browne & Associates, P.C. BPCT-920121KY. Grant Date: September 14, 1992. Starting Date: Unreported.

Applications Pending for New Stations

Dagger (†) indicates non-commercial educational station. **Note:** This listing can be kept up-to-date and corrected with the *Television & Cable Action Update* published by Warren Publishing, Inc., reporting all current FCC grants, applications, changes, etc.

Alabama

(Ch. 56)—Pappas Telecasting of America, a California Ltd. Partnership, 500 S. Snowth Rd., Visalia, CA 93277. Phone: 209-733-7800. Proposed power: 5000-kw max. visual. Antenna: 1654-ft. above av. terrain, 1483-ft. above ground, 2523-ft. above sea level. Latitude 34° 21' 03" Longitude 86° 26' 25". Transmitter: State Hwy. 69, approx. 1-mi. SW of Scant City. Ownership: Pappas Telecasting of America, see Ownership of Commercial TV Stations. Represented (legal): Fletcher, Heald & Hildreth P.L.C. Represented (engineering): Lohnes & Culver. Huntsville-Decatur-Florence DMA. BPCT-9722KS.

(Ch. 60)—Associated Christian Television Systems Inc., 110 S. Monroe St., Tallahassee, FL 32301. Proposed power: 4900-kw max. visual. Antenna: 1263-ft. above terrain, 1178-ft. above ground, 1519-ft. above sea level. Latitude 31° 15' 16" Longitude 85° 15' 39". Transmitter: WTVY-FM tower, Hwy. 52, approx. 0.2-mi. E of Webb. Ownership: Victor Communications Inc. Claud W. Bowers, Pres., 100%; Freeda E. Bowers, V.P. C. Bowers has interest in Associated Christian Television Inc., see Ownership of Commercial TV Stations. Represented (engineering): Baraff, Koerner, Olender & Shberg, P.C. Dothan DMA. BPCT-950323KE.

(Ch. 60)—Ramar Communications Inc., Box 3757, Lubbock, TX 79452. Phone: 806-745-3434. Proposed power: 5000-kw max. visual. Antenna: 531-ft. above av. terrain, 521-ft. above ground, 783-ft. above sea level. Latitude 31° 12' 29" Longitude 85° 51'. Transmitter: 0.5-mi. E of Wicksburg. Ownership: Ramar Communications Inc., see Ownership of Commercial TV Stations. Dothan DMA. BPCT-950814KO.

(Ch. 55)—Marri Broadcasting L.P., c/o David P. Lampel, 659 W. 183rd St., New York, NY 10033-3807. Phone: 212-568-8007. Proposed power: 180-kw max. visual. Antenna: 40-ft. above av. terrain, 30-ft. above ground, 40-ft. above sea level. Latitude 30° 16' 48" Longitude 87° 40' 57". Transmitter: 2516 Hwy. 59. Ownership: Harry Figgie III, Pres., 25%; David P. Lampel, Exec. V.P.; Matthew P. Figgie, V.P., 25%; Mark Figgie, 25%; Nancy R. Figgie, 20%; Harry E. Figgie Jr., 5%. Represented (legal): Gardner, Carton & Douglas. Represented (engineering): Smith & Fisher. Mobile-Pensacola DMA. BPCT-960725LA.

(Ch. 61)—Fant Broadcast Development L.L.C., Suite 720, One Independence Plaza, Birmingham, AL 35209. Phone: 205-871-3268. Proposed power: 5000-kw max. visual. Antenna: 1138-ft. above av. terrain, 1099-ft. above ground, 1240-ft. above sea level. Latitude 30° 37' 38" Longitude 87° 37' 31". Transmitter: 0.2-mi. S of Interstate 10. Ownership: Fant Broadcasting Co. LLC, see Ownership of Commercial TV Stations. Represented (legal): Fletcher, Heald & Hildreth P.L.C. Represented (engineering): Lohnes & Culver. Mobile-Pensacola DMA. BPCT-960722KQ.

(Ch. 61)—Marri Broadcasting L.P., c/o David P. Lampel, 659 W. 183rd St., New York, NY 10033-3807. Phone: 212-568-8007. Proposed power: 1500-kw max. visual. Antenna: 447-ft. above av. terrain, 465-ft. above ground, 495-ft. above sea level. Latitude 30° 44' 44" Longitude 88° 05' 40". Transmitter: 0.9-mi. NE of I-65 & U.S. Rte. 45 intersection, Prichard. Ownership: Harry E. Figgie III, Pres., 25%; David P. Lampel, Exec. V.P.; Matthew P. Figgie, V.P., 25%; Mark P. Figgie, 25%; Nancy R. Figgie, 20%; Harry E. Figgie Jr., 5%. Represented (legal): Gardner, Carton & Douglas. Represented (engineering): Smith & Fisher. Mobile-Pensacola DMA. BPCT-960725LB.

(Ch. 29)—Marri Broadcasting L.P., c/o David P. Lampel, 659 W. 183rd St., New York, NY 10033-3807. Phone: 212-568-8007. Proposed power: 1500-kw max. visual. Antenna: 315-ft. above av. terrain, 350-ft. above ground, 479-ft. above sea level. Latitude 30° 26' 02" Longitude 87° 00' 40". Transmitter: 0.25-mi. NE of Range St. & SR 14 intersection. Ownership: Harry E. Figgie III, Pres., 25%; David P. Lampel, Exec. V.P.; Matthew P. Figgie, V.P., 25%; Mark P. Figgie, 25%; Nancy R. Figgie, 20%; Harry E. Figgie Jr., 5%. Represented (legal): Gardner, Carton & Douglas. Represented (engineering): Smith & Fisher. Montgomery DMA. BPCT-960723LE.

(Ch. 23)—Big River Communications Inc., 4307 Hwy. 39 N, Meridian, MS 39001. Phone: 601-693-2381. Proposed power: 1740-kw max. visual. Antenna: 906-ft. above av. terrain, 707-ft. above ground, 1168-ft. above sea level. Latitude 33° 03' 15" Longitude 87° 32' 57". Transmitter: State Rte. 69, 6.1-mi. NE of Moundville. Ownership: Dean Pearce, Pres. Pearce has interest in WZMP-FM, Marion AL; WMGP(AM) & WQDQ-FM Meridian; WWKZ-FM New Albany, MS. Tuscaloosa DMA. BPCT-950608KG.

(Ch. 23)—Chancie L. Pylant, 806 W. Washington, Kennett, MO 63857. Phone: 314-888-8886. Proposed power: 5000-kw max. visual. Antenna: 1969-ft. above terrain, 1857-ft. above ground, 2234-ft. above sea level. Latitude 33° 04' 48"

Longitude 87° 30' 03". Transmitter: 3.6-mi. E of Maxwell. Ownership: Chancie L. Pylant. Represented (legal): Taylor Thiemann & Aiken L.C. Represented (engineering): Bromo Communications Inc. Tuscaloosa DMA. BPCT-950814KI.

(Ch. 23)—Tuscaloosa Broadcasting Inc., c/o Fisher Wayland; GLM, Suite 400, 2001 Pennsylvania Ave. NW, Washington, DC 20006. Phone: 202-659-3494. Proposed power: 900-kw max. visual. Antenna: 2224-ft. above av. terrain, 1975-ft. above ground, 2648-ft. above sea level. Latitude 33° 28' 51" Longitude 87° 24' 03". Transmitter: E of Windham Springs. Ownership: Sinclair Communications Inc., see Ownership of Commercial TV Stations. Represented (legal): Fisher Wayland Cooper Leader & Zaragoza L.L.P. Represented (engineering): Carl T. Jones Corp. Tuscaloosa DMA. BPCT-950813KJ.

† **(Ch. 39 ETV)**—Oral Roberts University, 7777 S. Lewis Ave., Tulsa, OK 75171. Phone: 918-495-6383. Proposed power: 2088-kw max. visual. Antenna: 2100-ft. above av. terrain, 1850-ft. above ground, 2526-ft. above sea level. Latitude 33° 28' 51" Longitude 87° 24' 03". Transmitter: 0.9-mi. NW of County Hwys. 47 & 38 intersection, Spencer Hill. Ownership: Oral Roberts University. Governed by 37-member board of directors. Represented (legal): Hardy & Carey L.L.P. Tuscaloosa DMA. BPET-960724KV.

Alaska

† **(Ch. 9 ETV)**—Alaska Broadcast Television Inc., Box 210830, Anchorage, AK 99521. Phone: 907-337-2020. Proposed power: 316-kw visual. Antenna: 695-ft. above av. terrain, 92-ft. above ground, 1765-ft. above sea level. Latitude 61° 04' 02" Longitude 149° 44' 36". Transmitter: KATB(FM) tower. Ownership: Dr. Jerry Provo, Pres., 14%; John Haynes, V.P., 14%; Floyd Dameron, Secy., 14%; Larry Linegar, Treas., 14%; Robert Carr, 14%; Curt Beytebiere, 14%; Michael Paulsen, 14%. Represented (engineering): Smith & Fisher. Anchorage DMA. BPET-960916KE.

Arizona

† **(Ch. 43 ETV)**—American Legacy Foundation, 11840 N. Dragoon Springs Dr., Tucson, AZ 85737. Phone: 520-544-0088. Proposed power: 5000-kw max. visual. Antenna: 1191-ft. above av. terrain, 167-ft. above ground, 2667-ft. above sea level. Latitude 33° 00' 04" Longitude 111° 40' 29". Ownership: William L. Yde III, Pres.; Donald Bussell, Secy.-Treas. Represented (legal): Haley, Bader & Potts P.L.C. Phoenix DMA. BPET-960710LC.

† **(Ch. 43 ETV)**—Global Education Development Inc., 1546 Catron SE, Albuquerque, NM 87123. Phone: 505-292-5148. Fax: 505-275-8194. Proposed power: 68-kw max. visual. Antenna: 1322-ft. above av. terrain, 84-ft. above ground, 2799-ft. above sea level. Latitude 33° 00' 11" Longitude 111° 40' 26". Transmitter: Sacaton Mountain, 9-mi. NNW of Coolidge. Ownership: Global Education Development Inc. Phoenix DMA. BPET-960709KP.

(Ch. 3)—William M. Smith, 224 Amberglow Place, Cary, NC 27513. Phone: 919-467-4197. Proposed power: 20-kw visual. Antenna: 177-ft. above av. terrain, 194-ft. above ground, 4285-ft. above sea level. Latitude 31° 22' 38" Longitude 109° 31' 20". Transmitter: 1.8-mi. NNE of Douglas on Hwy. 80. Ownership: William M. Smith. Tucson DMA. BPCT-960111LF.

(Ch. 3)—Ronald L. Ulloa, 11322 Chalon Rd., Los Angeles, CA 90049. Phone: 310-472-8702. Proposed power: 100-kw visual. Antenna: 7-ft. above av. terrain, 171-ft. above ground, 4262-ft. above sea level. Latitude 31° 22' 40" Longitude 109° 31' 19". Transmitter: 0.1-mi. NW of U.S. Rte. 80. Ownership: Ronald L. Ulloa. Represented (legal): Thompson, Hine & Flory P.L.L. Represented (engineering): Denny & Associates, P.C. Tucson DMA. BPCT-960405KP.

(Ch. 3)—ValueVision International Inc., 6740 Shady Oak Rd., Minneapolis, MN 55344. Phone: 612-947-5200. Proposed power: 40-kw visual. Antenna: 18-ft. above av. terrain, 163-ft. above ground, 4228-ft. above sea level. Latitude 31° 22' 08" Longitude 109° 31' 45". Transmitter: State Hwy. 80, 1.3-mi. N of Geronimo Trail. Ownership: ValueVision International Inc. See Ownership of Commercial TV Stations. Tucson DMA. BPCT-960405LB.

(Ch. 3)—Venture Technologies Group L.L.C., 6611 Santa Monica Blvd., Los Angeles, CA 90038-1311. Phone: 213-469-5696. Fax: 213-469-2193. E-mail: rrogow@loop.com Proposed power: 1.7-kw visual. Antenna: 52-ft. above av. terrain, 164-ft. above ground, 4144-ft. above sea level. Latitude 31° 21' 18" Longitude 109° 33' 06".

TV Applications—Arizona

Transmitter: 2770 N. G Ave. Ownership: Venture Technologies Group L.L.C., see Ownership of Commercial TV Stations. Represented (legal): Kaye, Scholer, Fierman, Hays & Handler. Represented (engineering): Ventech Engineering. Tucson DMA. BPCT-960405LE.

Douglas (Ch. 3)—WinStar Broadcasting Corp., Suite 200, 1146 19th St. NW, Washington, DC 20036. Phone: 202-833-5678. Fax: 202-659-1931. E-mail: jfischer@winstar.com Proposed power: 100-kw visual. Antenna: 16-ft. above av. terrain, 180-ft. above ground, 4272-ft. above sea level. Latitude 31° 22' 38" Longitude 109° 31' 20". Transmitter: N side of U.S. 80, 1.7-mi. NE of intersection with Leslie Canyon Rd. Ownership: WinStar Communications Inc., publicly held. Represented (engineering): du Treil, Lundin & Rackley. Tucson DMA. BPCT-960404LF.

Flagstaff (Ch. 9)—KM Communications Inc., 3654 W. Jarvis Ave., Skokie, IL 60076. Phone: 847-674-0864. Fax: 847-674-9188. Proposed power: 1-kw visual. Antenna: 1949-ft. above av. terrain, 20-ft. above ground, 9275-ft. above sea level. Latitude 35° 14' 26" Longitude 111° 35' 48". Transmitter: Elden Mountain, 4.2-mi. NE of Flagstaff. Ownership: Myoung Hwa Bae, Pres., 100%; Kevin Joel Bae, Secy. KM is the licensee of several LPTV stations, see Ownership of Low Power TV Stations. Phoenix DMA. BPCT-950317KN.

Flagstaff (Ch. 9)—Uhlman/Latshaw Bcstg. LLC, Box 419410, 1009 Central, Kansas City, MO 64141. Phone: 816-221-8200. Proposed power: 272-kw visual. Antenna: 218-ft. above av. terrain, 252-ft. above ground, 9507-ft. above sea level. Latitude 35° 14' 26" Longitude 111° 35' 48". Transmitter: 1.6-mi. N of U.S. 89 & Lockett Dr. junction. Ownership: Uhlmann Co., 50%; Latshaw Enterprises Inc., 50%. UC ownership: Paul Uhlmann III, 50%; Paul Uhlmann Jr., 30.12%; John Uhlmann, 27.1%; Robert Uhlmann, 21.2%. LEI ownership: Con-Lib Holding Co., 26.4%; John Latshaw, Chmn.-Chief Exec. Officer, 56.6%; others with less than 5% each. CLHC ownership: John Latshaw, 50.2%; Elizabeth A. Reid-Scott & Constance Latshaw. Represented (legal): Irwin, Campbell & Tannenwald, P.C. Represented (engineering): Cohen, Dippell & Everist, P.C. Phoenix DMA. BPCT-941205KE.

† Flagstaff (Ch. 16 ETV)—Arizona Board of Regents, Northern Arizona U., Box 4092, Flagstaff, AZ 86011. Phone: 520-523-3232. Proposed power: 2860-kw max. visual. Antenna: 2776-ft. above av. terrain, 112-ft. above ground, 7910-ft. above sea level. Latitude 34° 42' 06" Longitude 112° 07' 06". Transmitter: Mingus Mountain. Ownership: Arizona Board of Regents for the U. of Arizona. Represented (legal): Arter & Haden. Represented (engineering): du Treil, Lundin & Rackley Inc. Phoenix DMA. BPET-960710KT.

Holbrook (Ch. 11)—KM Communications Inc., 3654 W. Jarvis Ave., Skokie, IL 60076. Phone: 847-674-0864. Fax: 847-674-9188. Proposed power: 126-kw visual, 12.6-kw aural. Antenna: 877-ft. above av. terrain, 676-ft. above ground, 6748-ft. above sea level. Latitude 34° 38' 21" Longitude 110° 18' 40". Transmitter: 1.8-mi. SE of Rte. 117, 16-mi. NW of Snowflake. Ownership: Myoung Hwa Bae, Pres., 100%; Kevin Joel Bae, Secy. KM is the licensee of several LPTV stations, see Ownership of Low Power TV Stations. Phoenix DMA. BPCT-960404KE.

Holbrook (Ch. 11)—Northwest Television Inc., 505 Turtle Creek Dr., Brentwood, TN 37027. Phone: 615-221-8992. Proposed power: 6.16-kw visual. Antenna: 194-ft. above av. terrain, 184-ft. above ground, 5413-ft. above sea level. Latitude 34° 55' 05" Longitude 110° 08' 25". Transmitter: 0.15-mi. E of Interstate 40 & 1.2-mi. S of Holbrook Municipal Airport. Ownership: NW TV Inc. NWTVI ownership: William L. Yde III, 25%; Thomas M. Gilligan, V.P., 25%; Bruce E. Fox, V.P., 25%; Dale C. Arfman, Secy.-Treas., 25%. Represented (legal): Borsari & Paxson. Represented (engineering): D. L. Markley & Associates Inc. Phoenix DMA. BPCT-960108KF.

Holbrook (Ch. 11)—Caroline K. Powley, 224 Amberglow Place, Cary, NC 27513. Proposed power: 100-kw visual. Antenna: 705-ft. above av. terrain, 161-ft. above ground, 6030-ft. above sea level. Latitude 34° 48' 04" Longitude 110° 02' 41". Ownership: Caroline K. Powley. Phoenix DMA. BPCT-960111LB.

Holbrook (Ch. 11)—Venture Technologies Group L.L.C., 6611 Santa Monica Blvd., Los Angeles, CA 90038-1311. Phone: 213-469-5696. Fax: 213-469-2193. E-mail: ro-gow@loop.com Proposed power: 1.6-kw visual. Antenna: 177-ft. above av. terrain, 174-ft. above ground, 5404-ft. above sea level. Latitude 34° 55' 05" Longitude 110° 08' 25". Transmitter: 0.2-mi. E of Interstate 40 & 1.2-mi. S of Holbrook Municipal Airport. Ownership: Venture Technologies Group L.L.C., see Ownership of Commercial TV Stations. Represented (legal): Kaye, Scholer, Fierman, Hays & Handler. Phoenix DMA. BPCT-960405LW.

Holbrook (Ch. 11)—WinStar Broadcasting Corp., Suite 200, 1146 19th St. NW, Washington, DC 20036. Phone: 202-833-5678. Fax: 202-659-1931. E-mail: jfischer@winstar.com Proposed power: 316-kw visual. Antenna: 154-ft. above av. terrain, 148-ft. above ground, 5377-ft. above sea level. Latitude 34° 55' 05" Longitude 110° 08' 25". Transmitter: 1-mi. NE of Interstate 40 & Rte. 77 intersection. Ownership: WinStar Communications Inc., publicly held. Represented (engineering): du Treil, Lundin & Rackley. Phoenix DMA. BPCT-960404KP.

† Nogales (Ch. 61 ETV)—Faith Pleases God Church Corp., 4501 W. Expressway 83, Harlingen, TX 78552. Phone: 210-428-4848. Proposed power: 240-kw max. visual. Antenna: 190-ft. above av. terrain, 262-ft. above ground, 4364-ft. above sea level.

Latitude 31° 20' 30" Longitude 110° 57' 41". Transmitter: Corner of Calle Paisa & Camion de la Paloma Rds. Ownership: Faith Pleases God Church Corp., see Ownership of Low Power TV Stations. Tucson DMA. BPET-960726KQ.

† Page (Ch. 17 ETV)—Lake Powell Television Assn., Box 1774, Page, AZ 86040. Phone: 520-645-5514. Proposed power: 115-kw max. visual. Antenna: 1001-ft. above terrain, 131-ft. above ground, 5738-ft. above sea level. Latitude 37° 00' 42" Longitude 111° 40' 48". Transmitter: Phinger Point Communications site, Cedar Mountain. Ownership: J. D. Brown, Chmn.; Larry Pozzi, Vice Chmn.; Janet Brown, Secy.; Mary Pozzi, Treas. Represented (legal): Booth, Ferret & Imlay P.C. Represented (engineering): D. C. Willis P.E. Phoenix DMA. BPET-960710KR.

† Phoenix (Ch. 39 ETV)—American Legacy Foundation, 11840 N. Dragoon Springs Tucson, AZ 85737. Phone: 520-544-0088. Proposed power: 5000-kw max. visual. Antenna: 1804-ft. above v. terrain, 341-ft. above ground, 3012-ft. above sea level. Latitude 33° 19' 58" Longitude 112° 03' 48". Ownership: William L. Yde III, Pres.; Douglas Bussell, Secy.-Treas. Represented (legal): Haley, Potts & Bader. Phoenix DMA. BPET-960710KS.

† Phoenix (Ch. 39 ETV)—Community Television Inc., Box 1616, Greenville, SC 29615. Phone: 864-244-1616. Proposed power: 3447-kw max. visual. Antenna: 872-ft. above av. terrain, 154-ft. above ground, 2214-ft. above sea level. Latitude 33° 35' 39" Longitude 112° 05' 12". Ownership: James H. Thompson, Pres. & Dir., 33.3%; Nell Adams, Secy.-Treas., 33.3%; Richard O. Adams, V.P. & Dir., 33.3%. Represented (legal): Batten & Cole. Phoenix DMA. BPET-960724KN.

Sierra Vista (Ch. 58)—KM Communications Inc., 3654 W. Jarvis Ave., Skokie, IL 60076. Phone: 847-674-0864. Fax: 847-674-9188. Proposed power: 5000-kw max. visual, 3034-kw horizontal visual, 500-kw & 303.4-kw horizontal aural. Antenna: 1086-ft. above av. terrain, 174-ft. above ground, 6033-ft. above sea level. Latitude 31° 45' 33" Longitude 110° 48' 02". Transmitter: Melendrez Pass, Coronado National Forest. Ownership: Myoung Hwa Bae, Pres., 100%; Kevin Joel Bae, Secy. KM is the licensee of several LPTV stations, see Ownership of LPTV Stations. Represented (legal): Irwin, Campbell & Tannenwald, P.C. Tucson DMA. BPCT-941021KI.

Sierra Vista (Ch. 58)—John E. Powley, 228 Coventry at Waterfront, York, PA 17403. Phone: 717-840-4754. Proposed power: 23-kw visual. Antenna: 2375-ft. above terrain, 79-ft. above ground, 7237-ft. above sea level. Latitude 31° 28' 49" Longitude 109° 57' 30". Transmitter: Mule Mountain, near Bisbeen, N of U.S. Hwy. 80. Ownership: John E. Powley. Represented (engineering): Cohen, Dippell & Everist, P.C. Tucson DMA. BPCT-940330KS.

Arkansas

El Dorado (Ch. 43)—Agape Church Inc., Box 22007, Little Rock, AR 72221-2007. Phone: 501-223-2525. Proposed power: 5000-kw max. visual. Antenna: 1001-ft. above av. terrain, 991-ft. above ground, 1145-ft. above sea level. Latitude 32° 50' 04" Longitude 92° 19' 58". Transmitter: 1.6-mi. W of De Loutre. Ownership: Agape Church Inc., see Ownership of Commercial TV Stations. Represented (legal): Gardner, Carton & Douglas. Represented (engineering): Lohnes & Culver. Monroe-El Dorado DMA. BPCT-960628

El Dorado (Ch. 43)—KB Communications Corp., c/o Fisher Wayland Cooper Leade Suite 400, 2001 Pennsylvania Ave., Washington, DC 20006. Phone: 202-659-3400. Proposed power: 5000-kw max. visual. Antenna: 1207-ft. above av. terrain, 1171-ft. above ground, 1371-ft. above sea level. Latitude 32° 46' 49" Longitude 92° 24' 38". Transmitter: 0.2-mi. WSW of Rtes. 2 & 15 intersection, Farmerville. Ownership: W. Keen Butcher, Pres.-Secy.-Treas. Represented (legal): Fisher Wayland Cooper Leade & Zaragoza L.L.P. Monroe-El Dorado DMA. BPCT-960710KW.

El Dorado (Ch. 49)—Marri Broadcasting L.P., 659 W. 183rd St., New York, NY 10033. Phone: 212-568-8007. Proposed power: 1500-kw max. visual. Antenna: 574-ft. above av. terrain, 570-ft. above ground, 750-ft. above sea level. Latitude 33° 16' 11" Longitude 92° 42' 11". Transmitter: KBSA(FM) tower, near El Dorado. Ownership: Marri E. Figgie III, Pres., 25%; David P. Lampel, Exec. V.P.; Matthew P. Figgie, V.P., 25%; Matt P. Figgie, 25%; Nancy R. Figgie, 20%; Harry E. Figgie Jr. 5%. Represented (legal): Gardner, Carton & Douglas. Represented (engineering): Smith & Fisher. Monroe-El Dorado DMA. BPCT-960722KU.

Eureka Springs (Ch. 34)—Kaleidoscope Partners, No. 400, 1 Shackelford Dr., Little Rock, AR 72211. Phone: 501-221-0400. Fax: 501-221-1101. E-mail: larry@ktv.com Web Site: <http://www.ktv.net> Proposed power: 63-kw max. visual. Antenna: 591-ft. above av. terrain, 217-ft. above ground, 1936-ft. above sea level. Latitude 36° 17' 30" Longitude 93° 45' 41". Transmitter: 13-mi. WSW of Berryville. Ownership: George S. Flinn Jr., Pres. See Flinn Broadcasting Corp. in Ownership of Commercial TV Stations. Represented (legal): Irwin, Campbell & Tannenwald, P.C. Springfield, MO DMA. BPCT-960405EL.

Eureka Springs (Ch. 34)—New Life Evangelistic Center Inc., 1411 Locust St., St. Louis, MO 63103. Phone: 314-436-2424. Proposed power: 4300-kw max. visual. Antenna: 810-ft. above av. terrain, 571-ft. above ground, 2070-ft. above sea level. Latitude 36° 24' 48" Longitude 93° 44' 54". Transmitter: 0.6-mi. S of Eureka Springs. Ownership: New Life Evangelistic Center Inc., see Ownership of Commercial TV Stations. Represented (legal): John H. Midlen Jr. Represented (engineering): Munn & Assoc. Springfield, MO DMA. BPCT-960703KS.

Enka Springs (Ch. 34)—John E. Powley, 1529 E. Hunter Dr., Dover, PA 17315. Phone: 717-292-6693. Proposed power: 5000-kw max. visual. Antenna: 1302-ft. above terrain, 249-ft. above ground, 1749-ft. above sea level. Latitude 36° 37' 39" Longitude 78° 48' 21". Transmitter: 1.8-mi. from Bates Corner. Ownership: John E. Powley. Ringfield, MO DMA. BPCT-960405XM.

Gnell (Ch. 46)—Kelley Broadcasting Co., 980 FM 1746, Woodville, TX 75979. Phone: 942-9-3679. Fax: 409-429-5257. Proposed power: 5000-kw visual. Antenna: 1247-ft. above av. terrain, 1227-ft. above ground, 1453-ft. above sea level. Latitude 35° 28' 03" Longitude 90° 11' 27". Transmitter: 0.35-mi. W of Frenchmans Bayou, off Hwy. 61. Ownership: Gerald R. Proctor, 50%; Richard N. Evans, 50%. Memphis DMA. BPCT-0116KK.

Gnell (Ch. 46)—KT Broadcasting Inc., 183 Haviland Rd., Ridgefield, CT 06877. Phone: 343-1-3366. Proposed power: 5000-kw max. visual. Antenna: 1243-ft. above av. terrain, 1230-ft. above ground, 1457-ft. above sea level. Latitude 35° 28' 03" Longitude 90° 11' 27". Transmitter: 0.8-mi. E of Interstate 55 & 0.1-mi. N of State Hwy. 308. Ownership: John B. Tupper, Principal. Represented (legal): Borsari & Paxson. Memphis IA. BPCT-960404KF.

Hison (Ch. 31)—Agape Church Inc., Box 22007, Little Rock, AR 72221. Phone: 1-223-2525. Proposed power: 2500-kw max. visual. Antenna: 879-ft. above av. terrain, 262-ft. above ground, 2303-ft. above sea level. Latitude 36° 11' 37" Longitude 92° 11' 57". Transmitter: Gaither Mountain, 3-mi. S of Capps, W of State Rte. 43. Ownership: Agape Church Inc., see Ownership of Commercial TV Stations. Represented (legal): Gardner, Carton & Douglas. Represented (engineering): Lohnes & Culver. Springfield, MO DMA. BPCT-950710KH.

Hison (Ch. 31)—E & R Communications, 5864 New Harmony Rd., Hartsville, TN 37474. Phone: 615-655-5421. Proposed power: 1450-kw max. visual. Antenna: 889-ft. above av. terrain, 421-ft. above ground, 2041-ft. above sea level. Latitude 36° 26' 11" Longitude 93° 14' 43". Transmitter: KHOZ-FM tower, 3.3-mi. SW of Omaha. Ownership: Payne Carman, Principal. Represented (legal): Timothy K. Brady. Represented (engineering): William C. King Jr. P.E. Springfield, MO DMA. BPCT-951106KN.

Hison (Ch. 31)—Charles Scott Earls, 424 Beeler Rd., Branson, MO 65616. Phone: 734-1-2000. Proposed power: 15.04-kw max. visual. Antenna: 646-ft. above av. terrain, 72-ft. above ground, 2044-ft. above sea level. Latitude 36° 14' 34" Longitude 93° 15' 15". Transmitter: Kennedy Mountain, 5-mi. W of Harrison. Ownership: Charles S. Earls, 100%. Earls has interest in KTLO-AM-FM, Mountain Home, AR; KOMC-AM & KZK(FM), Branson, MO. Springfield, MO DMA. BPCT-950710KH.

Hison (Ch. 31)—Sigma Broadcasting Inc., 2415 N. Albert Pike, Fort Smith, AR 72904. Phone: 501-783-4040. Fax: 501-785-5375 (sales); 501-783-0550 (news). Web Site: <http://www.khbs-khog.com> Proposed power: 2750-kw max. visual. Antenna: 879-ft. above av. terrain, 276-ft. above ground, 2303-ft. above sea level. Latitude 36° 11' 51" Longitude 93° 12' 09". Transmitter: Gaither Mountain, 0.9-mi. W of State Rtes. 43 & 206 intersection. Ownership: Sigma Broadcasting Inc., see Ownership of Commercial TV Stations. Represented (engineering): Denny & Associates, P.C. Springfield, MO DMA. CT-951106KL.

Hot Springs (Ch. 20 ETV)—Second Baptist Church, 600 Garland St., Hot Springs, AR 71913. Phone: 501-624-4455. Proposed power: 5.3-kw max. visual. Antenna: 1634-ft. above av. terrain, 476-ft. above ground, 1637-ft. above sea level. Latitude 34° 37' 31" Longitude 93° 00' 37". Transmitter: 2.1-mi. N of Lithia. Ownership: Jack Dickerson, 3%; Murrell Sheets, 33.3%; Joe Wilson, 33.3%. Represented (legal): Joseph E. Dunne. Represented (engineering): Smith & Fisher. Little Rock-Pine Bluff DMA. BPET-0520KE.

Little Rock (Ch. 36 ETV)—Russellville Community Television Inc., Suite 1-106, 300 S. Rodney Parham Rd., Little Rock, AR 72205. Phone: 501-225-3005. Proposed power: 100-kw max. visual. Antenna: 1135-ft. above av. terrain, 499-ft. above ground, 1552-ft. above sea level. Latitude 34° 47' 56" Longitude 92° 29' 44". Transmitter: 12-mi. W of the Rock, Shinnall Mountain. Ownership: Charles M. Harker, Principal. Little Rock-Pine Bluff DMA. BPET-950130KJ.

Russellville (Ch. 28 ETV)—Kaleidoscope Foundation Inc., No. 400, 1 Shackelford Dr., Little Rock, AR 72211. Phone: 501-221-0400. Proposed power: 10-kw max. visual. Antenna: 1404-ft. above av. terrain, 135-ft. above ground, 1936-ft. above sea level. Latitude 35° 13' 09" Longitude 93° 15' 17". Transmitter: 6-mi. W of Dardanelle. Ownership: Larry E. Morton, Pres.; Gregory W. Fess, Max W. Hooper & George S. Flinn, governing board. Little Rock-Pine Bluff DMA. BPET-960711KI.

California

Bakersfield (Ch. 39 ETV)—Kern Educational Telecommunications Consortium, City Centre, 1300 17th St., Bakersfield, CA 93301. Phone: 805-636-4755. Proposed power: 20-kw max. visual. Antenna: 1407-ft. above av. terrain, 170-ft. above ground, 3579-ft. above sea level. Latitude 35° 25' 47" Longitude 118° 44' 56". Transmitter: Mount Delaide, 16-mi. NE of Bakersfield. Ownership: Kern Educational Telecommunication Consortium, see Ownership of Low Power TV Stations. Represented (legal): Dow, Lohnes & Albertson. Represented (engineering): Hammett & Edison Inc. Bakersfield DMA. BPET-0328KM.

Bishop (Ch. 20)—Mono County TV Service Assn., 6611 Santa Monica Blvd., Los Angeles, CA 90038-1311. Phone: 213-469-5696. Proposed power: 178-kw max. visual. Antenna: 3009-ft. above av. terrain, 40-ft. above ground, 9439-ft. above sea level. Latitude 36° 58' 38" Longitude 118° 07' 13". Ownership: Lawrence Rogow, Pres., 50%; Gary Spire, V.P.-Secy., 50%. Los Angeles DMA. BPCT-960702KT.

† Sacramento (Ch. 52 ETV)—La Dov Educational Outreach Inc., Box 1686, Fair Oaks, CA 95628. Phone: 916-967-2229. Proposed power: 3296-kw visual. Antenna: 1214-ft. above av. terrain, 1220-ft. above ground, 1220-ft. above sea level. Latitude 38° 14' 48" Longitude 121° 29' 59". Transmitter: 0.7-mi. NW of Walnut Grove. Principals: Joan Carlino-Sisk, Pres.; Isaac Sisk, Secy.; Lori S. Johnson, Treas.; Michael R. Crooks; Janine Dickenson; Lori S. Johnson; Melanie McAdams; Douglas A. Ose; Elizabeth S. Schaper-Rhodes, each, 10%. Represented (engineering): Smith & Fisher. Sacramento-Stockton-Modesto DMA. BPET-900312KG.

† San Francisco (Ch. 32 ETV)—Bay Area Multicultural Telecommunications Assn., 3533 19th St., San Francisco, CA 94110. Phones: 415-285-3984; 415-752-8940. Proposed power: 1320-kw max. visual. Antenna: 1611-ft. above av. terrain, 882-ft. above ground, 1715-ft. above sea level. Latitude 37° 45' 20" Longitude 122° 27' 05". Transmitter: Mount Sutro, San Francisco County. Ownership: Humberto Cintron, Chmn., 20%; Fred Jackson, Co-Chmn., 20%; Alvin Mariweather, Secy., 20%; Lotus Y. Fong, Treas., 20%; Leo C. Yee, Dir., 20%. San Francisco-Oakland-San Jose DMA. BPET-931111XX. Note: Application is mutually exclusive with renewal application of KMTP-TV San Francisco, CA.

Santa Ana (Ch. 40)—Maravillas Bcstg. Co., Box 9774, Rancho Santa Fe, CA 92067. Phone: 619-759-0975. Proposed power: 1360-kw max. visual. Antenna: 2972-ft. above av. terrain, 131-ft. above ground, 5570-ft. above sea level. Latitude 34° 12' 48" Longitude 118° 03' 41". Transmitter: Mount Harvard, 1-mi. S of Mount Wilson, Los Angeles County. Ownership: Fred C. Gates, Pres., 75%; George F. Gardner, 25%. Gardner is licensee of LPTV W40AF Dillsburg, PA. Represented (legal): Cohen & Berfield, P.C. Represented (engineering): Mullaney Engineering Inc. Los Angeles DMA. BPCT-931028XX. Note: Application is mutually exclusive with renewal application of KTBV-TV Santa Ana, CA.

Santa Ana (Ch. 40)—Simon T, Box 0186, Naples, FL 33939-0186. Phone: 813-434-2324. Proposed power: 805-kw max. visual. Antenna: 2854-ft. above av. terrain, 82-ft. above ground, 5443-ft. above sea level. Latitude 34° 12' 44" Longitude 118° 03' 45". Transmitter: Yale Peak, 0.1-mi. SW of Mt. Harvard & 1-mi. SSW of Mt. Wilson Observatory. Ownership: Simon T. Simon T has interest in KAAV(AM) Little Rock, AR; KRTH(FM) Los Angeles, CA; WTSB(AM) & WKML(FM) Lumberton, NC & WTEL(AM) & WXTU(FM) Philadelphia, PA. Represented (legal): Kaye, Scholer, Fierman, Hays & Handler. Los Angeles DMA. BPCT-931102XX. Note: Application is mutually exclusive with renewal application of KTBV-TV Santa Ana, CA.

Colorado

† Durango (Ch. 20 ETV)—Global Education Development Inc., 1546 Catron SE, Albuquerque, NM 87123. Phone: 505-292-5148. Proposed power: 8.4-kw max. visual. Antenna: 300-ft. above av. terrain, 46-ft. above ground, 7756-ft. above sea level. Latitude 37° 15' 45" Longitude 107° 54' 07". Transmitter: Smelter Mountain. Ownership: Global Education Development Inc. Albuquerque-Santa Fe DMA. BPET-960709KQ.

Durango (Ch. 33)—Ramar Communications Inc., Box 3757, Lubbock, TX 79452. Phone: 806-745-3434. Proposed power: 5000-kw max. visual. Antenna: 402-ft. above av. terrain, 155-ft. above ground, 7857-ft. above sea level. Latitude 37° 15' 44" Longitude 107° 53' 58". Transmitter: Smelter Mountain, 0.9-mi. of Animas River & U.S. 160. Ownership: Ramar Communications Inc., see Ownership of Commercial TV Stations. Albuquerque-Santa Fe DMA. BPET-960711LG.

Connecticut

Hartford (Ch. 18)—Shurberg Bcstg. of Hartford Inc., c/o Bechtel & Cole Chartered, 1901 L St. NW, Suite 250, Washington, DC 20036. Proposed power: 3300-kw max. visual. Antenna: 801-ft. above av. terrain, 331-ft. above ground, 1211-ft. above sea level. Latitude 41° 42' 31" Longitude 72° 28' 26". Transmitter: 67-69 Birch Mountain Rd., Glastonbury. Ownership: Alan Shurberg, Principal. Represented (legal): Bechtel & Cole, Chartered. Hartford & New Haven DMA. BPCT-831202KF. Note: Application is mutually exclusive with license renewal of WHCT-TV Hartford, CT.

Florida

† Bradenton (Ch. 19 ETV)—Florida West Coast Public Broadcasting Inc., Box 4033, Tampa, FL 33677. Phone: 813-254-9338. Proposed power: 684-kw max. visual. Antenna: 719-ft. above av. terrain, 725-ft. above ground, 761-ft. above sea level. Latitude 27° 33' 27" Longitude 82° 21' 59". Transmitter: Rutland Rd. at Rye Rd., Parrish. Ownership: Florida West Coast Public Broadcasting Inc. Represented (legal): Schwartz, Woods & Miller. Represented (engineering): Kessler & Gehman Assoc. Inc. Tampa-St. Petersburg-Sarasota DMA. BPET-960724KT.

Destin (Ch. 64)—Delta Media Corp., No. 5, 930 Gulf Shore Dr., Destin, FL 32541. Phone: 904-654-2045. Proposed power: 1200-kw max. visual. Antenna: 453-ft. above av. terrain, 452-ft. above ground, 502-ft. above sea level. Latitude 30° 30' 53" Longitude 86°

13' 12". Transmitter: 1.5-mi. from Portland. Ownership: Delta Management Corp., see Ownership of Commercial TV Stations. Represented (legal): Fletcher, Heald & Hildreth P.L.C. Represented (engineering): Suffa & Cavell Inc. Mobile-Pensacola DMA. BPCT-960403KF.

Destin (Ch. 64)—Kaleidoscope Partners, No. 400, 1 Shackelford Dr., Little Rock, AR 72211. Phone: 501-221-0400. Fax: 501-221-1101. E-mail: larry@ktv.net Web Site: http://www.ktv.net Proposed power: 3100-kw max. visual. Antenna: 522-ft. above av. terrain, 449-ft. above ground, 656-ft. above sea level. Latitude 30° 46' 01" Longitude 86° 35' 07". Transmitter: Lindberg & First Sts. Ownership: George S. Flinn Jr., Pres. See Flinn Broadcasting Corp. in Ownership of Commercial TV Stations. Represented (legal): David Tillotson. Mobile-Pensacola DMA. BPCT-960403KF.

Destin (Ch. 64)—Marri Broadcasting Corp., c/o David P. Lampel, 659 W. 183rd St., New York, NY 10033-3807. Phone: 800-787-9006. Proposed power: 318-kw max. visual. Antenna: 213-ft. above av. terrain, 217-ft. above ground, 226-ft. above sea level. Latitude 30° 23' 20" Longitude 86° 24' 16". Transmitter: WMMK(FM) tower, 0.5-mi. NNW of Four Prong Lake. Ownership: Harry E. Figgie III, Pres., 25%; David P. Lampel, Exec. V.P.; Mark P. Figgie, 25%; Matthew P. Figgie, 25%; Nancy F. Figgie, 20%; Harry E. Figgie, 5%. Represented (legal): Gardner, Carton & Douglas. Represented (engineering): Smith & Fisher. Mobile-Pensacola DMA. BPCT-960405KE.

Destin (Ch. 64)—ValueVision International Inc., 6740 Shady Oak Rd., Minneapolis, MN 55344. Phone: 612-947-5200. Proposed power: 1000-kw max. visual. Antenna: 407-ft. above av. terrain, 406-ft. above ground, 455-ft. above sea level. Latitude 30° 30' 53" Longitude 86° 13' 12". Transmitter: 5.1-mi. WNW of State Hwy. 20 & U.S. Hwy. 331 intersection. Ownership: ValueVision International Inc., see Ownership of Commercial TV Stations. Mobile-Pensacola DMA. BPCT-960405KH.

Destin (Ch. 64)—West Florida TV Acquisition Co., 108 Greens View Dr., Madison, MS 39110. Phone: 601-853-5033. Proposed power: 350-kw max. visual. Antenna: 325-ft. above av. terrain, 335-ft. above ground, 344-ft. above sea level. Latitude 30° 23' 17" Longitude 86° 17' 55". Transmitter: WWAV-FM transmitter site, NE quarter of Section 25, Town 2 North, Range 21 West, Walton County. Ownership: E. Terrill Weiss, Principal. Represented (legal): Borsari & Paxson. Mobile-Pensacola DMA. BPCT-960111KP.

Destin (Ch. 64)—WinStar Broadcasting Corp., Suite 200, 1146 19th St. NW, Washington, DC 20036. Phone: 202-833-5678. Fax: 202-659-1931. E-mail: rstead@winstar.com Proposed power: 5000-kw max. visual. Antenna: 325-ft. above av. terrain, 331-ft. above ground, 338-ft. above sea level. Latitude 30° 23' 17" Longitude 86° 17' 55". Transmitter: Between Mack & Hewett Bayous, 0.9-mi. N of U.S. 98, near Four Mile Village. Ownership: WinStar Communications Inc., publicly held. Represented (engineering): du Treil, Lundin & Rackley. Mobile-Pensacola DMA. BPCT-960404LK.

Inverness (Ch. 64)—Marri Broadcasting L.P., 659 W. 183rd St., New York, NY 10033-3807. Phone: 212-568-8007; 800-787-9006. Proposed power: 1346-kw max. visual. Antenna: 279-ft. above av. terrain, 348-ft. above ground, 282-ft. above sea level. Latitude 28° 45' 04" Longitude 82° 03' 39". Transmitter: Side of existing non-broadcast tower, 0.2-mi. S of State Rtes. 35 & 471 intersection, near Lake Panasoffkee. Ownership: Harry E. Figgie III, Pres., 25%; David P. Lampel, Exec. V.P.; Mark P. Figgie, 25%; Matthew P. Figgie, 25%; Nancy R. Figgie, 20%; Harry E. Figgie Jr., 5%. Represented (legal): Gardner, Carton & Douglas. Tampa-St. Petersburg-Sarasota DMA. BPCT-960711LK.

† **Lake City (Ch. 41 ETV)**—Oral Roberts University, 7777 S. Lewis Ave., Tulsa, OK 74171. Phone: 918-495-6383. Proposed power: 5000-kw max. visual. Antenna: 797-ft. above av. terrain, 774-ft. above ground, 912-ft. above sea level. Latitude 30° 17' 07" Longitude 82° 11' 01". Transmitter: Corner of Clarence Crews & Claude Harvey Rds., Glen St. Mary. Ownership: Oral Roberts University, governed by 37-member board of directors. Represented (legal): Hardy & Carey L.L.P. Jacksonville-Brunswick DMA. BPET-960724KW.

† **Marianna (Ch. 16 ETV)**—Community Television Inc., Box 1616, Greenville, SC 29602. Phone: 864-244-1616. Proposed power: 5000-kw max. visual. Antenna: 860-ft. above av. terrain, 768-ft. above ground, 1060-ft. above sea level. Latitude 30° 36' 17" Longitude 84° 49' 04". Transmitter: End of Paul Smith Rd., Sycamore. Ownership: Community

Television Inc. James H. Thompson, Nell T. Adams & Richard O. Adams, 33.3%. Thompson has interest in Carolina Christian Bcstg., see Ownership of Commercial TV Stations. Represented (legal): Bechtel & Cole. Panama City DMA. BPET-960724KK

Marianna (Ch. 51)—Greater Marianna Television Co., 9424 Hunting Court, Matthews, NC 28105. Phone: 704-847-2152. Proposed power: 1000-kw max. visual. Antenna: 1037-ft. above av. terrain, 1050-ft. above ground, 1194-ft. above sea level. Latitude 30° 41' Longitude 85° 29' 24". Transmitter: SE Quarter of Section 1, Town 1 N, Range 13 W. Ownership: Steven Soidinger. Represented (legal): Borsari & Paxson. Panama City DMA. BPCT-960404LN.

Marianna (Ch. 51)—Marri Broadcasting L.P., 659 W. 183rd St., New York, NY 10033-3807. Phone: 212-568-8007; 800-787-9006. Proposed power: 5000-kw max. visual. Antenna: 750-ft. above av. terrain, 752-ft. above ground, 896-ft. above sea level. Latitude 30° 30' 41" Longitude 85° 26' 24". Transmitter: WFSY(FM) tower, 0.25-mi. NW of Hammond Lake. Ownership: Harry E. Figgie III, Pres., 25%; David P. Lampel, Exec. V.P.; Mark P. Figgie, 25%; Matthew P. Figgie, 25%; Nancy R. Figgie, 20%; Harry E. Figgie, 5%. Represented (legal): Gardner, Carton & Douglas. Represented (engineering): Smith & Fisher. Panama City DMA. BPCT-960720KX.

Miami (Ch. 45)—Glendale Bcstg. Co., Box 38, Carlisle, PA 17013. Phone: 717-2723. Proposed power: 3012-kw max. visual. Proposed power: 3012-kw max. visual. Antenna: 1017-ft. above av. terrain, 1016-ft. above ground, 1023-ft. above sea level. Latitude 25° 59' 34" Longitude 80° 10' 27". Transmitter: SW corner of 33rd Ave. Pembroke Rd. Ownership: George F. Gardner, Pres., 51%; Mary Ann Adams, V.P., 49%. Glendale Bcstg. is an applicant for Ch. 63 Monroe, GA. Gardner is principal of LPTV owner Raystay Co., see listing in Ownership of Low Power TV Stations. Represented (legal): Cohen & Berfield, P.C. Represented (engineering): Mullaney Engineering Inc. Miami-Lauderdale DMA. BPCT-911227KE. Note: Application is mutually exclusive with license renewal of WHFT, Miami, FL. Administrative Law Judge Joseph Chachkin 10-24 proposed grant.

† **Palatka (Ch. 42 ETV)**—WJCT Inc., 100 Festival Park Ave., Jacksonville, FL 32202. Phone: 904-358-6343. Proposed power: 419-kw max. visual. Antenna: 1129-ft. above av. terrain, 1105-ft. above ground, 1152-ft. above sea level. Latitude 29° 31' Longitude 81° 19' 02". Transmitter: 1-mi. NNW of Espanola. Officers: Charles E. Hug Jr., Chmn.; William G. Dresser, Pres. & Gen. Mgr.; Stephen Travis, V.P., Finance. Represented (legal): Schwartz, Woods & Miller. Represented (engineering): Kessle & Gehman Assoc. Inc. Jacksonville-Brunswick DMA. BPET-960724KQ.

Tallahassee (Ch. 24)—Channel 24 Corp., c/o Organization Services Inc., 103 Spring Bldg., 3411 Silverside Rd., Wilmington, DE 19810. Phone: 302-478-6160. Proposed power: 5000-kw max. visual. Antenna: 676-ft. above av. terrain, 633-ft. above ground, 764-ft. above sea level. Latitude 30° 21' 29" Longitude 84° 36' 39". Transmitter: 6.9-SW of Holland. Ownership: W.W. Keen Butcher, Pres.-Secy.-Treas. Represented (legal): Drinkler, Biddle & Reath. Represented (engineering): du Treil, Lundin & Rackley. Tallahassee-Thomasville DMA. BPCT-960610KG.

Georgia

Monroe (Ch. 63)—Glendale Bcstg. Co., Box 38, Carlisle, PA 17013. Phone: 717-2723. Proposed power: 5000-kw max. visual. Antenna: 1182-ft. above av. terrain, 1064-ft. above ground, 2024-ft. above sea level. Latitude 33° 44' 38" Longitude 84° 13' 39". Transmitter: 5-mi. N of Conyers. Ownership: George F. Gardner, Pres., 51%; Mary Ann Adams, V.P., 49%. Glendale Bcstg. is applicant for Ch. 45, Miami, FL. Gardner principal of LPTV owner Raystay Co., see Ownership of LPTV Stations. Atlanta DMA. BPCT-920228KE. Note: Application is mutually exclusive with license renewal of WHS Monroe, GA.

COMMUNICATIONS DAILY

The most accurate, most thorough, most current, business information about telecommunications.

For information, call (202) 872-9200.

Hawaii

Kailua (Ch. 50)—Kailua 50 L.L.C., 5925 Cromo Dr., El Paso, TX 79912. Phone: 915-1-0306. Proposed power: 3600-kw max. visual. Antenna: 2425-ft. above av. terrain, 7-ft. above ground, 2789-ft. above sea level. Latitude 21° 20' 06" Longitude 157° 45' 00". Transmitter: Puu Lanipo Peak. Ownership: Pete E. Myrl Warren III. Represented (legal): Fletcher, Heald & Hildreth. Represented (engineering): EDX Engineering Inc. Honolulu DMA. BPCT-960723KR.

Kailua (Ch. 50)—Kaleidoscope Affiliates L.L.C., No. 400, 1 Shackelford Dr., Little Rock, 72211. Phone: 501-221-0400. Fax: 501-221-1101. E-mail: larry@ktv.net Web Site: <http://www.ktv.net> Proposed power: 145-kw max. visual. Antenna: 1916-ft. above av. terrain, 59-ft. above ground, 2339-ft. above sea level. Latitude 21° 23' 45" Longitude 157° 05' 58". Transmitter: Palikea Ridge, 0.25-mi. SE of Palehua. Ownership: Arkansas Media L.L.C. AMLLC ownership: Larry E. Morton, Pres., 30%; Gregory W. Fess, V.P., 10%; Max W. Hooper, V.P., 30%; Enella Chastain, Secy.-Treas.; Actron Inc., 10%. Represented (legal): David Tillotson. Honolulu DMA. BPCT-960605KE.

Kailua (Ch. 50)—Mokupuni Television Co., Suite 136, 111-A Helikili St., Kailua, HI 96734. Phone: 808-543-0925. Proposed power: 66-kw max. visual. Antenna: 2169-ft. above av. terrain, 39-ft. above ground, 2480-ft. above sea level. Latitude 21° 19' 49" Longitude 157° 45' 24". Transmitter: Wiliwilinui Ridge, 2.5-mi. SW of Waimanalo. Ownership: Susan K. Hensley, Pres., 33.3%; Yoland Laula, V.P., 33.3%; Margaret Logotaeo, Secy., 33.3%. Represented (engineering): Smith & Fisher. Honolulu DMA. BPCT-960723KS.

Waimanalo (Ch. 56)—HTV/HTN/Hawaiian Television Network Ltd., Box 1239, Kula, HI 9790. Phone: 808-878-1770. Proposed power: 16-kw max. visual. Antenna: 1037-ft. above av. terrain, 33-ft. above ground, 1211-ft. above sea level. Latitude 21° 19' 25" Longitude 157° 40' 55". Transmitter: 3.7-mi. SE of Waimanalo. Ownership: C. T. Ryder, Pres., 94.3%; Lisa Hawley, 1.1%; Stanley S. Gima, 0.4%; Alfred S. Gima, 0.4%; ETV/Hawaii/elephant Television Inc., 3.9%. Represented (legal): Irwin, Campbell & Tannenwald. Honolulu DMA. BPCT-960723KU.

Waimanalo (Ch. 56)—Ko'olau Broadcasting Inc., Suite 3168, Century Center, 1750 Makaua Ave., Honolulu, HI 96827. Phone: 808-944-3368. Proposed power: 69-kw max. visual. Antenna: 2169-ft. above av. terrain, 39-ft. above ground, 2480-ft. above sea level. Latitude 21° 19' 49" Longitude 157° 45' 24". Transmitter: Wiliwilinui Ridge, 2.5-mi SW Waimanalo. Ownership: Joyce Cathcart, Pres.-Treas., 33.3%; Linda A. Gee, V.P., 33.3%; Martha C. Burchell, Secy., 33.3%. Represented (legal): Bechtel & Cole. Represented (engineering): Smith & Fisher. Honolulu DMA. BPCT-960723KV.

Waimanalo (Ch. 56)—Waimanalo 56 L.L.C., c/o Stuart B. Mitchell, 4405 Longworthe Square, Alexandria, VA 22309-1225. Phone: 703-799-4757. Proposed power: 3600-kw max. visual. Antenna: 2425-ft. above av. terrain, 167-ft. above ground, 2789-ft. above sea level. Latitude 21° 20' 06" Longitude 157° 45' 44". Transmitter: Puu Lanipo Peak. Ownership: Stuart B. Mitchell. Represented (engineering): EDX Engineering Inc. Honolulu DMA. BPCT-960724LC.

Idaho

Boise (Ch. 14)—KM Communications, 3654 W. Jarvis Ave., Skokie, IL 60076. Phone: 7-674-0864. Fax: 847-674-9188. Proposed power: 2590-kw max. & 880-kw horizontal visual, 259-kw & 88-kw horizontal aural. Antenna: 2664-ft. above av. terrain, 160-ft. above ground, 7202-ft. above sea level. Latitude 43° 45' 18" Longitude 116° 05' 52". Transmitter: 10.6-mi. NE of Boise. Ownership: Myoung Hwa Bae, Pres., 100%; Kevin Joel Bae, Secy. KM is the licensee of several LPTV stations, see Ownership of Low Power TV Stations. Represented (legal): Irwin, Campbell & Tannenwald, P.C. Boise DMA. BPCT-1215KF.

Idaho Falls (Ch. 20)—Flat Iron Ranches Inc., Box 77, 1650 Cottonwood Rd., Swan Valley, ID 83449. Phone: 208-483-2209. Fax: 208-483-3209. Proposed power: 2630-kw max. visual. Antenna: 1545-ft. above av. terrain, 167-ft. above ground, 6686-ft. above sea level. Latitude 43° 30' 03" Longitude 112° 39' 45". Transmitter: East Butte, 31.6-mi. W of Idaho Falls. Ownership: Sandra A. Frazell, Pres., 51%; Ronald C. Frazell, Secy.-Treas., 49%. Represented (legal): Covington & Burling. Represented (engineering): Hammett & Edison. Idaho Falls-Pocatello DMA. BPCT-950512KG.

Idaho Falls (Ch. 20)—Meridian Communications, Suite A1, Box 160, 910 Sunrise Ave., Roseville, CA 95661. Phone: 916-784-1768. Proposed power: 2500-kw max. visual. Antenna: 1552-ft. above av. terrain, 171-ft. above ground, 6690-ft. above sea level. Latitude 43° 30' 03" Longitude 112° 39' 45". Transmitter: Electronic site area at East Butte. Ownership: Suzanne E. Rogers, Pres., 50%; Perry C. Rogers, Secy.-Treas., 50%. Represented (legal): Gerald S. Rourke. Represented (engineering): Lohnes & Culver. Idaho Falls-Pocatello DMA. BPCT-950306KF.

Pocatello (Ch. 31)—Compass Communications of Idaho Inc., 980 FM 1746, Woodville, ID 83449. Phone: 409-429-3679. Fax: 409-429-5257. Proposed power: 3851-kw visual. Antenna: 1460-ft. above av. terrain, 509-ft. above ground, 6745-ft. above sea level. Latitude 42° 55' 15" Longitude 112° 20' 44". Transmitter: 5-mi. NE of Pocatello. Ownership: Gerald R. Proctor, Pres.-Treas., 50%; Gerald S. Rourke, Secy., 50%. See ColumbiaVision in Ownership of Commercial TV Stations. Represented (engineering): D. L. Markley & Associates Inc. Idaho Falls-Pocatello DMA. BPCT-951215KJ.

Pocatello (Ch. 31)—Redwood Broadcasting Inc., Box 3463, Carefree, AZ 85377. Phone: 602-488-2596. Proposed power: 1000-kw max. visual. Antenna: 1100-ft. above av. terrain, 274-ft. above ground, 6097-ft. above sea level. Latitude 42° 51' 57" Longitude 112° 30' 46". Transmitter: 3.4-mi. WSW of Pocatello. Ownership: John C. Power, Pres.; J. Andrew Moorer, Secy.-Treas. Redwood MicroCap Fund Inc., 52.9%; Combined Penny Stock Fund Inc., 6.9%; others with less than 5% each. RMFI ownership: Power Curve Inc., 25.6%; John C. Power, 15.4%; Randy Butchard, 14%; Neon Rainbow Holdings Ltd., 5%; remainder publicly held. Represented (legal): Pepper & Corazzini. Represented (engineering): Lawrence L. Morton Associates. Idaho Falls-Pocatello DMA. BPCT-960405KN.

Pocatello (Ch. 31)—WinStar Broadcasting Corp., Suite 200, 1146 19th St. NW, Washington, DC 20036. Phone: 202-833-5678. Fax: 202-659-1931. E-mail: jfischer@winstar.com Proposed power: 1463-kw max. visual. Antenna: 1463-ft. above av. terrain, 509-ft. above ground, 6749-ft. above sea level. Latitude 42° 55' 15" Longitude 112° 20' 44". Transmitter: Approx. 2.7-mi. N of Camelback Mountain & 3.1-mi. NW of Moonlight Mountain. Ownership: WinStar Communications Inc., publicly held. Represented (engineering): du Treil, Lundin & Rackley. Idaho Falls-Pocatello DMA. BPCT-960404KG.

Sun Valley (Ch. 5)—E-DA-HOE Inc., Box 475, Ketchum, ID 83340. Phone: 208-788-4504. Fax: 208-788-4444. Proposed power: 1.6-kw visual. Antenna: Minus 510-ft. above av. terrain, 20-ft. above ground, 6658-ft. above sea level. Latitude 43° 40' 59" Longitude 114° 20' 52". Transmitter: Dollar Mountain. Ownership: W. Clinton Stennett, Pres., 75%; John McCaw, V.P., 25%. Twin Falls DMA. BPCT-9604059K.

Sun Valley (Ch. 5)—Falls Broadcasting Co., 1500 Foremaster Lane, Las Vegas, NV 89101. Phone: 702-642-3333. Proposed power: 10-kw visual. Antenna: 856-ft. above av. terrain, 187-ft. above ground, 7966-ft. above sea level. Latitude 43° 39' 59" Longitude 114° 16' 37". Transmitter: Triumph Mine site, 4.3-mi. SE of Sun Valley. Ownership: Sunbelt Broadcasting Co., see Ownership of Commercial Stations. Twin Falls DMA. BPCT-960131KG.

Sun Valley (Ch. 5)—Nancy Harasz, c/o Haley Bader & Potts P.L.C., Suite 900, 4350 N. Fairfax Dr., Arlington, VA 22203-1633. Phone: 703-841-0606. Proposed power: 100-kw visual. Antenna: 1758-ft. above av. terrain, 166-ft. above ground, 6749-ft. above sea level. Latitude 43° 16' 50" Longitude 114° 09' 14". Transmitter: Picabo Mountain, 4.3-mi. S of State Rte. 20 & Pumpkin Center Rd. Ownership: Nancy Harasz. Represented (legal): Haley, Bader & Potts, P.L.C. Represented (engineering): Don Mussell N.C.E. Twin Falls DMA. BPCT-960404KU.

Sun Valley (Ch. 5)—Hercules Broadcasting Partnership, 137 Yarnick Rd., Great Falls, VA 22066. Phone: 202-857-3500. Proposed power: 100-kw visual. Antenna: 826-ft. above av. terrain, 166-ft. above ground, 7926-ft. above sea level. Latitude 43° 39' 59" Longitude 114° 16' 37". Transmitter: Triumph Mine, 4.3-mi. ESE of Ketchum. Ownership: Thomas G. Adcock, David L. Nace, George L. Lyon Jr., Pamela Gist, John J. McAvoy, David LaFuria, J. K. Hage III & Russell D. Lukas, 12.5% each. Represented (engineering): Communications Technologies Inc. Twin Falls DMA. BPCT-9604058K.

Sun Valley (Ch. 5)—KMVT Broadcasting Inc., c/o Arter & Hadden, Suite 400K, 1801 K St. NW, Washington, DC 20006. Phone: 202-775-7150. Proposed power: 1.6-kw visual. Antenna: Minus 489-ft. above av. terrain, 46-ft. above ground, 6683-ft. above sea level. Latitude 43° 40' 59" Longitude 114° 20' 52". Transmitter: Dollar Mountain. Ownership: KMVT Broadcasting Inc., see Ownership of Commercial TV Stations. Represented (legal): Arter & Hadden. Represented (engineering): Denny & Associates, P.C. Twin Falls DMA. BPCT-960405LK.

Sun Valley (Ch. 5)—Mountain Communications Inc., 2178 Commons Pkwy., Okemos, MI 48864. Phone: 517-347-4141. Fax: 517-349-9080. Proposed power: 50-kw visual. Antenna: 935-ft. above av. terrain, 269-ft. above ground, 8044-ft. above sea level. Latitude 43° 39' 59" Longitude 114° 16' 37". Transmitter: 0.5-mi. N of Old Triumph Mine. Ownership: Brian W. Brady, Pres.-Treas., 100%; Fred L. Levy, Secy. Represented (legal): Leventhal, Senter & Lerman. Represented (engineering): D. L. Markley & Associates Inc. Twin Falls DMA. BPCT-960405LT.

Sun Valley (Ch. 5)—Turner Enterprises, 1460 N. Broadway, Wichita, KS 67214. Phone: 316-265-1725. Proposed power: 3.5-kw visual. Antenna: 840-ft. above av. terrain, 171-ft. above ground, 7949-ft. above sea level. Latitude 43° 39' 59" Longitude 114° 16' 37". Transmitter: Near Triumph Mine, 4.3-mi. SE of Sun Valley. Ownership: Marcia T. Turner. Represented (legal): Donald E. Martin. Twin Falls DMA. BPCT-9604054L.

Sun Valley (Ch. 5)—WinStar Broadcasting Corp., Suite 200, 1146 19th St. NW, Washington, DC 20036. Phone: 202-833-5678. Fax: 202-659-1931. E-mail: jfischer@winstar.com Proposed power: 50-kw visual. Antenna: Minus 479-ft. above av. terrain, 82-ft. above ground, 6703-ft. above sea level. Latitude 43° 40' 58" Longitude 114° 20' 51". Transmitter: Dollar Mountain, 0.8-mi. ENE of U.S. 93 & Rte. 75 intersection, Ketchum. Ownership: WinStar Communications Inc., publicly held. Represented (engineering): du Treil, Lundin & Rackley. Twin Falls DMA. BPCT-960404KO.

Illinois

Danville (Ch. 68)—Pelican Broadcasting Co., No. 206, 3330 Warrensville Center Rd., Shaker Heights, OH 44122. Phone: 216-781-5096. Proposed power: 5000-kw max. visual. Antenna: 1293-ft. above av. terrain, 1309-ft. above ground, 1968-ft. above sea

level. Latitude 40° 04' 11" Longitude 87° 54' 45". Transmitter: 3.8-mi. SW of Fithian. Ownership: David B. Maltz, Pres. Represented (legal): Kaye, Scholer, Fierman, Hays & Handler. Champaign & Springfield-Decatur DMA. BPCT-960723LB.

Galesburg (Ch. 67)—Northwest Television Inc., 505 Turtle Creek Dr., Brentwood, TN 37027. Phone: 615-221-8992. Proposed power: 3591-kw max. visual. Antenna: 974-ft. above av. terrain, 974-ft. above ground, 1627-ft. above sea level. Latitude 40° 46' 55" Longitude 89° 59' 20". Transmitter: 0.3-mi. NE of State Hwys. 8 & 78 intersection. Ownership: NW TV Inc. NWTVI ownership: William L. Yde III, Pres., 25%; Thomas M. Gilligan, V.P., 25%; Bruce E. Fox, V.P., 25%; Dale C. Arfman, Secy.-Treas., 25%. Represented (legal): Borsari & Paxson. Davenport-Rock Island-Moline DMA. BPCT-951215KK.

Iowa

Ames (Ch. 23)—Fant Broadcasting Co. of Iowa Inc., Suite 720, 1 Independence Plaza, Birmingham, AL 35209. Phone: 205-871-3268. Proposed power: 1753-kw max. visual. Antenna: 892-ft. above av. terrain, 850-ft. above ground, 1880-ft. above sea level. Latitude 41° 58' 00" Longitude 93° 21' 17". Transmitter: 2-mi. N & 2-mi. E of Iowa Center, SE quadrant of section 25, Nevada Twp. Ownership: Fant Broadcasting Co. LLC, see Ownership of Commercial TV Stations. Des Moines-Ames DMA. BPCT-950320KN.

Ames (Ch. 23)—KM Communications, 3654 W. Jarvis Ave., Skokie, IL 60076. Phone: 847-674-0864. Fax: 847-674-9188. Proposed power: 5000-kw max. visual, 447-kw aural. Antenna: 1995-ft. above av. terrain, 1965-ft. above ground, 2835-ft. above sea level. Latitude 41° 31' 05" Longitude 93° 14' 45". Transmitter: 0.6-mi. SW of Rtes. S60 & F70 intersection, 5.4-mi. S of Prairie City. Ownership: Myoung Hwa Bae, Pres., 100%; Kevin Joel Bae, Secy. KM is the licensee of several LPTV stations, see Ownership of Low Power TV Stations. Represented (legal): Irwin, Campbell & Tannenwald, P.C. Des Moines-Ames DMA. BPCT-950109KG.

Ames (Ch. 23)—Pappas Telecasting of the Midlands, 500 S. Chinowth Rd., Visalia, CA 93277. Phone: 209-733-7800. Fax: 209-627-5363. Proposed power: 5000-kw max. visual. Antenna: 1995-ft. above av. terrain, 1965-ft. above ground, 2935-ft. above sea level. Latitude 41° 48' 13" Longitude 93° 37' 50". Transmitter: NW of 134th Ave. & 16th St. Ownership: Pappas Telecasting Companies, see Ownership of Commercial TV Stations. Represented (legal): Bryan Cave. Represented (engineering): Smith & Fisher. Des Moines-Ames DMA. BPCT-950110KF.

Ames (Ch. 23)—World Television Inc., 6611 Santa Monica Blvd., Los Angeles, CA 90038-1311. Phone: 213-469-5638. Fax: 213-469-2193. E-mail: rogow@loop.com Proposed power: 2000-kw max. visual. Antenna: 1014-ft. above av. terrain, 935-ft. above ground, 1891-ft. above sea level. Latitude 41° 37' 54" Longitude 93° 27' 15". Transmitter: 7505 N.E. 38th St., Des Moines. Ownership: Venture Technologies Group L.L.C., see Ownership of Commercial TV Stations. Represented (legal): Kaye, Scholer, Fierman, Hays & Handler. Represented (engineering): Ventech Engineering. Des Moines-Ames DMA. BPCT-950321KF.

† Ames (Ch. 34 ETV)—Ames Family Television, Box 3598, Muscle Shoals, AL 35662. Phone: 205-383-7955. Proposed power: 46-kw max. visual. Antenna: 181-ft. above av. terrain, 181-ft. above ground, 1152-ft. above sea level. Latitude 42° 01' 30" Longitude 93° 34' 33". Transmitter: 1-mi. NW of U.S. Hwy. 30 & Interstate 35 intersection. Ownership: Ames Family Television. Karen L. Snead, Pres. & Chief Exec. Officer. Des Moines-Ames DMA. BPET-960222KF.

† Ames (Ch. 34 ETV)—Family Educational Broadcasting Inc., 109 Oak, Huxley, IA 50124. Phone: 515-597-3138. Proposed power: 88-kw max. visual. Antenna: 492-ft. above av. terrain, 459-ft. above ground, 1509-ft. above sea level. Latitude 41° 58' 49" Longitude 93° 44' 23". Transmitter: 2175 260th St., 1.3-mi. W of Napier. Ownership: Family Educational Broadcasting Inc. Douglas Sheldahl, Jim Hayes, Gary Stoner, governing board. Des Moines-Ames DMA. BPET-960712KL.

† Ames (Ch. 34 ETV)—Global Education Development Inc., 1546 Catron SE, Albuquerque, NM 87123. Phone: 505-292-5148. Fax: 505-275-8194. Proposed power: 78-kw max. visual. Antenna: 956-ft. above av. terrain, 449-ft. above ground, 1499-ft. above sea level. Latitude 41° 58' 49" Longitude 93° 44' 23". Transmitter: 2145 260th St. Ownership: Global Education Development Inc. Des Moines-Ames DMA. BPET-960701KE.

† Carroll (Ch. 18 ETV)—Family Educational Broadcasting Inc., 109 Oak, Huxley, IA 50124. Phone: 515-597-3138. Proposed power: 41-kw max. visual. Antenna: 276-ft. above av. terrain, 289-ft. above ground, 1568-ft. above sea level. Latitude 42° 02' 54" Longitude 94° 51' 19". Ownership: Family Educational Broadcasting Inc. Douglas Sheldahl, Jim Hayes, Gary Stoner, governing board. Des Moines-Ames DMA. BPET-960912KE.

† Davenport (Ch. 30 ETV)—Black Hawk College, 6600 34th Ave., Moline, IA 61265. Phone: 309-796-2424. Proposed power: 937-kw max. visual. Antenna: 1181-ft. above av. terrain, 1171-ft. above ground, 1837-ft. above sea level. Latitude 41° 32' 49" Longitude 90° 28' 35". Transmitter: 0.4-mi. S of Middle & Belmont Rds. intersection, Bettendorf. Officers: Steve Spivey, Chmn.; Glenn Doyle, Vice Chmn.; Judith A. Redwine, Pres. Davenport-Rock Island-Moline DMA. BPET-960710LA.

† Davenport (Ch. 30 ETV)—Iowa Public Broadcasting Board, c/o David Bolender, 6450, 6450 Corporate Dr., Johnston, IA 50131. Phone: 515-242-3100. Proposed power: 2529-kw max. visual. Antenna: 796-ft. above av. terrain, 750-ft. above ground, 1531 above sea level. Latitude 41° 19' 17" Longitude 90° 22' 47". Transmitter: W of Hwy. 1 1.8-mi. S of Orion, IL. Ownership: State of Iowa. Represented (legal): Dow, Lohne Albertson. Represented (engineering): John F. X. Browne & Associates, P.C. Davenport-Rock Island-Moline DMA. BPET-960508KF.

† Des Moines (Ch. 43 ETV)—Community Television Inc., Box 1616, Greenville, 29602. Phone: 864-244-1616. Proposed power: 2739-kw max. visual. Antenna: 1040 above av. terrain, 1001-ft. above ground, 1988-ft. above sea level. Latitude 41° 48' Longitude 93° 37' 16". Transmitter: 0.6-mi. WNW of N.W. 134th & N.E. 8th St. Ownership: James H. Thompson, Pres. & Dir., 33.3%; Nell Adams, Secy.-Treas., 33.3%; Richard O. Adams, V.P. & Dir., 33.3%. See Thompson under Carolina Christian Bcstg Ownership of Commercial TV Stations. Represented (legal): Bechtel & Cole. Des Moines-Ames DMA. BPET-960724KM.

† Des Moines (Ch. 43 ETV)—Des Moines Family Television, Box 3598, Muscle Shoals, AL 35662. Phone: 205-383-7955. Proposed power: 31-kw max. visual. Antenna: 279 above av. terrain, 233-ft. above ground, 1181-ft. above sea level. Latitude 41° 48' Longitude 93° 35' 46". Transmitter: 1549 N.E. 66th Ave. Ownership: Des Moines Family Television. Karen L. Snead, Pres. & Chief Exec. Officer. Des Moines-Ames DMA. BPET-960222KG.

† Des Moines (Ch. 43 ETV)—Family Educational Broadcasting Inc., 109 Oak, Huxley, 50124. Phone: 515-597-3138. Proposed power: 300-kw max. visual. Antenna: 246 above av. terrain, 176-ft. above ground, 1137-ft. above sea level. Latitude 41° 39' 5 Longitude 93° 35' 03". Transmitter: 2011 N.E. 58th. Ownership: Family Educational Broadcasting Inc. Douglas Sheldahl, Jim Hayes, Gary Stoner, governing board. Des Moines-Ames DMA. BPET-960715KG.

† Des Moines (Ch. 43 ETV)—Global Education Development Inc., 1546 Catron SE, Albuquerque, NM 87123. Phone: 505-292-5148. Proposed power: 160-kw max. visual. Antenna: 471-ft. above av. terrain, 175-ft. above ground, 1136-ft. above sea level. Latitude 41° 39' 54" Longitude 93° 35' 03". Transmitter: 2011 N.E. 58th Ave. Ownership: Global Education Development Inc. George D. Sebastian, Chmn.; Dan Netheritaas, V.P. Deanna J. Sebastian, Secy.-Treas. Represented (legal): Joseph E. Dunne III. Des Moines-Ames DMA. BPET-960709KT.

† Des Moines (Ch. 43 ETV)—Iowa Public Broadcasting Board, Box 6450, 6450 Corporate Dr., Johnston, IA 50131. Phone: 515-242-3100. Proposed power: 160-kw max. visual. Antenna: 471-ft. above av. terrain, 1700-ft. above ground, 2671-ft. above sea level. Latitude 41° 47' 47" Longitude 93° 36' 39". Transmitter: 1.5-mi. S of Alleman & 0.5-mi. E of N.W. 20th St. Ownership: State of Iowa. Represented (legal): Dow, Lohne Albertson. Represented (engineering): John F. X. Browne & Associates, P.C. Des Moines-Ames DMA. BPET-960508KE.

Des Moines (Ch. 69)—Frank DuRoss, 22 Stonebridge Rd., New Hartford, NY 13413. Phones: 315-732-1854; 315-732-2000. Fax: 315-732-2090. Proposed power: 475-kw max. visual. Antenna: 386-ft. above av. terrain, 420-ft. above ground, 1270-ft. above sea level. Latitude 41° 36' 59" Longitude 93° 31' 36". Transmitter: 2350 N.E. 44th Court. Ownership: Frank DuRoss. DuRoss has interest in licensee of WOWZ(FM) Whitesboro NY. Represented (legal): Smithwick & Belendiuk, P.C. Represented (engineering): Mulaney Engineering Inc. Des Moines-Ames DMA. BPCT-960403KE.

Des Moines (Ch. 69)—Kaleidoscope Partners, No. 400, 1 Shackelford Dr., Little Rock, AR 72211. Phone: 501-221-0400. Fax: 501-221-1101. E-mail: larry@ktv.net Web Site <http://www.ktv.net> Proposed power: 1400-kw max. visual. Antenna: 1161-ft. above av. terrain, 1224-ft. above ground, 2064-ft. above sea level. Latitude 41° 45' 34" Longitude 93° 08' 32". Transmitter: 4.2-mi. S of Baxter. Ownership: George S. Flinn Jr. See Flinn Broadcasting Corp. in Ownership of Commercial TV Stations. Represented (legal): Irwin, Campbell & Tannenwald, P.C. Represented (engineering): D. C. Williams, P.E. Des Moines-Ames DMA. BPCT-9604705LV.

Des Moines (Ch. 69)—Caroline K. Powley, 224 Amberglow Place, Cary, NC 27513. Proposed power: 848-kw max. visual. Antenna: 272-ft. above av. terrain, 226-ft. above ground, 1145-ft. above sea level. Latitude 41° 38' 05" Longitude 93° 34' 46". Transmitter: 0.5-mi. NNE of Rte. 6 & Delaware Ave. intersection. Ownership: Caroline K. Powley. Des Moines-Ames DMA. BPCT-960117KE.

Des Moines (Ch. 69)—John C. Siegel, 7th Floor, 650 California St., San Francisco, CA 94108. Phone: 415-249-4400. Proposed power: 4900-kw max. visual. Antenna: 2028-ft. above av. terrain, 1975-ft. above ground, 2969-ft. above sea level. Latitude 41° 48' 45" Longitude 93° 38' 59". Transmitter: 0.7-mi. SW of 16th St. & 142nd Ave. intersection. Ownership: John C. Siegel. Represented (legal): Marvin J. Diamond. Represented (engineering): Cohen, Dippell & Everist, P.C. Des Moines-Ames DMA. BPCT-960405XG.

Des Moines (Ch. 69)—Stead Communications, 1005 Hickory Ridge Court, Frankfort, IL 60423. Phone: 815-469-3639. Proposed power: 5000-kw max. visual. Antenna: 495-ft. above av. terrain, 449-ft. above ground, 1371-ft. above sea level. Latitude 41° 38' 05" Longitude 93° 34' 46". Transmitter: 0.6-mi. NNW of U.S. 6 & Interstate 235 intersection. Ownership: James R. Stead Jr. Represented (legal): John M. Shoreman. Represented (engineering): du Treil, Lundin & Rackley. Des Moines-Ames DMA. BPCT-960405LL.

Des Moines (Ch. 69)—ValueVision International Inc., 6740 Shady Oak Rd., Minneapolis, MN 55344. Phone: 612-947-5200. Proposed power: 2000-kw max. visual. Antenna: 286-ft. above av. terrain, 286-ft. above ground, 1206-ft. above sea level. Latitude 41° 38' 30" Longitude 93° 34' 46". Transmitter: 4039 Delaware Ave. Ownership: ValueVision International Inc., see Ownership of Commercial TV Stations. Des Moines-Ames DMA. BPCT-960405LJ.

Des Moines (Ch. 39)—The Connelly & Co. Inc., 17909 Holly Brook Rd., Tampa, FL 33647-2505. Phone: 813-991-9494. Fax: 813-991-9444. Proposed power: 1760-kw max. visual. Antenna: 837-ft. above av. terrain, 876-ft. above ground, 1716-ft. above sea level. Latitude 41° 45' 31" Longitude 93° 16' 07". Transmitter: 0.7-mi. SE of Mingo, S of State Rte. 117. Ownership: Robert J. Connelly, Pres., 50%; Charlotte A. Connelly, V.P.-Secy., 50%. Represented (legal): Patton Boggs, L.L.P. Represented (engineering): Patton Boggs & Culver. Des Moines-Ames DMA. BPCT-960405LA.

Des Moines (Ch. 39)—Kaleidoscope Partners, No. 400, 1 Shackelford Dr., Little Rock, AR 72211. Phone: 501-221-0400. Fax: 501-221-1101. E-mail: larry@ktv.net Web Site: http://www.ktv.net Proposed power: 550-kw max. visual. Antenna: 1165-ft. above av. terrain, 1227-ft. above ground, 2067-ft. above sea level. Latitude 41° 45' 34" Longitude 90° 08' 32". Transmitter: 4.2-mi. S of Baxter. Ownership: George S. Flinn Jr., see Flinn Group Corp. in Ownership of Commercial TV Stations. Represented (legal): Irwin, Campbell & Tannenwald, P.C. Represented (engineering): D. C. Williams, P.E. Des Moines-Ames DMA. BPCT-960405KJ.

Des Moines (Ch. 39)—Kralowec Children's Family Trust, 1077 W. Morton Ave., Porterville, CA 93257. Phone: 209-781-6100. Proposed power: 1500-kw max. visual. Antenna: 463-ft. above av. terrain, 463-ft. above ground, 1450-ft. above sea level. Latitude 41° 49' 00" Longitude 93° 12' 22". Transmitter: 0.1-mi. S of Hwy. 223, 0.4-mi. E of Daisy Ave. Ownership: Arthur C. Kralowec, sole Trustee. See Ownership of Commercial TV Stations. Represented (legal): Dan J. Alpert. Des Moines-Ames DMA. BPCT-960405XB.

Des Moines (Ch. 39)—MTN Broadcasting Inc., Box 538, Marshalltown, IA 50158. Phone: 515-752-4122. Fax: 515-752-5121. Proposed power: 3100-kw max. visual. Antenna: 574-ft. above av. terrain, 574-ft. above ground, 1526-ft. above sea level. Latitude 41° 48' 30" Longitude 93° 17' 13". Transmitter: 1.2-mi. E of State Rtes. 330 & 117 & U.S. Hwy. 30 intersection. Ownership: Dean L. Osmundson, Chmn., 51%; Mark K. Osmundson, Pres., 15%; Jean O. Rother, V.P., 10%; Audrey G. Osmundson, Secy.-Treas., 24%. Represented (legal): Fletcher, Heald & Hildreth P.L.C. Represented (engineering): Graham & Heald Inc. Des Moines-Ames DMA. BPCT-960405LX.

Des Moines (Ch. 39)—Northwest Television Inc., 505 Turtle Creek Dr., Brentwood, TN 37027. Phone: 615-221-8992. Proposed power: 1450-kw visual. Antenna: 463-ft. above av. terrain, 463-ft. above ground, 1450-ft. above sea level. Latitude 41° 49' 05" Longitude 91° 12' 22". Transmitter: NE quarter of NW quarter of Section 20, Town 81 N, Range 20 W, Independence Twp. Ownership: NW TV Inc. NWTVI ownership: William L. Yde III, 25%; Thomas M. Gilligan, 25%; Bruce E. Fox, 25%; Dale C. Arfman, 25%. Represented (legal): Borsari & Paxson. Des Moines-Ames DMA. BPCT-960118KL.

Des Moines (Ch. 39)—TV-39 Inc., Box 201, Huxley, IA 50124-0201. Phone: 515-597-3375. Proposed power: 52-kw max. visual. Antenna: 256-ft. above av. terrain, 240-ft. above ground, 1138-ft. above sea level. Latitude 41° 41' 51" Longitude 93° 07' 00". Transmitter: 68 Geneva Ave. Ownership: Douglas L. Sheldahl, 50%; George D. Sebastian, 50%. Des Moines-Ames DMA. BPCT-960405KU.

Des Moines (Ch. 69)—Universal Media of Central Iowa Inc., 120 Hurlingham, Columbia, SC 29223. Phone: 803-736-9710. Proposed power: 5000-kw max. visual. Antenna: 1020-ft. above av. terrain, 1001-ft. above ground, 1932-ft. above sea level. Latitude 41° 45' 24" Longitude 93° 08' 04". Transmitter: 1-mi. NE of W. 64th St. N & County Hwy. F36 intersection, Sherman Twp. Ownership: Murray Michaels, Pres., 50%; Richard N. Savage, V.P., 25%; Lawrence Steinberg, Secy.-Treas., 25%. Represented (legal): Cordon & Kelly. Des Moines-Ames DMA. BPCT-960405LH.

Des Moines (Ch. 39)—WinStar Broadcasting Corp., Suite 200, 1146 19th St. NW, Washington, DC 20036. Phone: 202-833-5678. Fax: 202-659-1931. E-mail: rstead@winstar.com Proposed power: 5000-kw max. visual. Antenna: 531-ft. above av. terrain, 414-ft. above ground, 1457-ft. above sea level. Latitude 41° 49' 05" Longitude 93° 12' 22". Transmitter: S side of Rte. 223, approx. 2.7-mi. W of Baxter. Ownership: WinStar Communications Inc., publicly held. Represented (engineering): du Treil, Lundin & Rack. Des Moines-Ames DMA. BPCT-960404KM.

Sioux City (Ch. 44)—Hinton Telecasting, c/o Gammon & Grange P.C., 7th Floor, 8280 Greensboro Dr., McLean, VA 22102-3807. Phone: 703-761-5000. Proposed power: 2000-kw max. visual. Antenna: 1270-ft. above av. terrain, 1237-ft. above ground, 226-ft. above sea level. Latitude 42° 35' 22" Longitude 96° 12' 53". Transmitter: County Rte. K42, 5-mi. E of James. Ownership: Todd P. Robinson. Sioux City DMA. BPCT-95107KH.

Sioux City (Ch. 44)—Pappas Telecasting of the Midlands, 500 S. Chinoweth Rd., Visalia, CA 93277. Phone: 209-733-7800. Proposed power: 5000-kw max. visual. Antenna: 20-ft. above av. terrain, 1951-ft. above ground, 3281-ft. above sea level. Latitude 42° 31' 16" Longitude 96° 13' 22". Transmitter: 1-mi. NE of Rtes. K42 & C70 intersection. Ownership: Pappas Telecasting Companies, see Ownership of Commercial TV Stations. Sioux City DMA. BPCT-950804KG.

Sioux City (Ch. 44)—SiouxLand Broadcast Associates, 9424 Hunting Court, Matthews, NC 28105. Phone: 704-847-2152. Proposed power: 1470-kw max. visual. Antenna: 866-ft. above av. terrain, 656-ft. above ground, 2077-ft. above sea level. Latitude 42° 30' 53" Longitude 96° 18' 13". Transmitter: N of Sioux City. Ownership: Steven Solderger. Represented (legal): Borsari & Paxson. Sioux City DMA. BPCT-951106KD.

Waterloo (Ch. 22)—William M. Smith, 224 Amberglow Place, Cary, NC 27513. Phone: 919-467-4197. Proposed power: 5000-kw max. visual. Antenna: 988-ft. above av. terrain, 1001-ft. above ground, 1900-ft. above sea level. Latitude 42° 24' 35" Longitude 92° 05' 10". Transmitter: 5-mi. from Rtes. 380 & 20 intersection. Ownership: William M. Smith. Cedar Rapids-Waterloo-Dubuque DMA. BPCT-960404LO.

Kansas

† **Dodge City (Ch. 21 ETV)**—Smoky Hills Public Television, Box 9, 604 Elm St., Bunker Hill, KS 67626. Phone: 913-483-6990. Fax: 913-483-4605. E-mail: shptv@pbs.org Proposed power: 190-kw max. visual. Antenna: 249-ft. above av. terrain, 276-ft. above ground, 2930-ft. above sea level. Latitude 37° 49' 30" Longitude 100° 10' 36". Transmitter: 3-mi. N of Howell. Officers: Rick Waymaster, Chmn.; Jean Cavanaugh, Vice Chmn.; Dave Wilson, Chief Exec. Officer. Wichita-Hutchinson DMA. BPET-960304KF.

Hoisington (Ch. 14)—Clear Channel Television Licenses Inc., Suite 600, 200 Concord Plaza, San Antonio, TX 78216. Phone: 210-822-2828. Proposed power: 150-kw max. visual. Antenna: 525-ft. above av. terrain, 518-ft. above ground, 2451-ft. above sea level. Latitude 38° 37' 54" Longitude 98° 50' 52". Transmitter: 4-mi. W of Susank. Ownership: Clear Channel Television Inc., see Ownership of Commercial TV Stations. Represented (legal): Wiley, Rein & Fielding. Wichita-Hutchinson DMA. BPCT-960723KT.

Hutchinson (Ch. 36)—Hutchita Communications, c/o Gammon & Grange P.C., 7th Floor, 8280 Greensboro Dr., McLean, VA 22102-3807. Phone: 703-761-5000. Proposed power: 1590-kw max. visual. Antenna: 1230-ft. above av. terrain, 1227-ft. above ground, 2648-ft. above sea level. Latitude 37° 55' 07" Longitude 97° 37' 18". Transmitter: NE corner of County Rd. W, 125th St. N & N. 247th St. W, near Patterson. Ownership: Todd P. Robinson. Wichita-Hutchinson DMA. BPCT-951107KE.

Hutchinson (Ch. 36)—KM Communications Inc., 3654 W. Jarvis Ave., Skokie, IL 60076. Phone: 847-674-0864. Fax: 847-674-9188. Proposed power: 1313-kw max. visual, 131.3-kw aural. Antenna: 1172-ft. above av. terrain, 1170-ft. above ground, 2590-ft. above sea level. Latitude 37° 55' 07" Longitude 97° 37' 18". Transmitter: 3.7-mi. NE of Mount Hope. Ownership: Myoung Hwa Bae, Pres., 100%; Kevin Joel Bae, Secy. Represented (legal): Irwin, Campbell & Tannenwald, P.C. Represented (engineering): Cohen, Dippell & Everist, P.C. Wichita-Hutchinson DMA. BPCT-950824KK.

Hutchinson (Ch. 36)—Three Feathers Communications Inc., 2750 S. 167th West, Goddard, KS 67052-9311. Phones: 316-794-2334; 316-942-2424. Fax: 316-942-6527. Proposed power: 3500-kw max. visual. Antenna: 2405-ft. above av. terrain, 1014-ft. above ground, 2405-ft. above sea level. Latitude 37° 56' 23" Longitude 97° 30' 42". Transmitter: 4-mi. S & 0.4-mi. E of Halstead. Ownership: Glen L. Bell, Pres., 45%; Gregg A. Bell, V.P., 10%; Vivian A. Bell, Secy.-Treas., 45%. Represented (legal): Arter & Hadden. Represented (engineering): Bell Consulting Inc. Wichita-Hutchinson DMA. BPCT-950703KE.

Hutchinson (Ch. 36)—Way of the Cross of Hutchinson Inc., Box 12100, Fort Pierce, FL 34979. Phone: 407-340-5057. Proposed power: 2591-kw max. visual. Antenna: 1247-ft. above av. terrain, 1172-ft. above ground, 2712-ft. above sea level. Latitude 38° 04' 04" Longitude 97° 45' 43". Transmitter: Extended 4th Street Rd., 0.5-mi. N of KWCH-TV tower. Ownership: Way of the Cross Outreach Inc. Edward C. Bowlds, Principal. Wichita-Hutchinson. BPCT-951102KH.

† **Wichita (Ch. 15 ETV)**—Oral Roberts University, 7777 S. Lewis Ave., Tulsa, OK 74171. Phone: 918-495-6383. Proposed power: 1320-kw max. visual. Antenna: 991-ft. above av. terrain, 1001-ft. above ground, 2369-ft. above sea level. Latitude 37° 46' 40" Longitude 97° 30' 37". Transmitter: 14613 W. 53rd St. N, Colwick. Ownership: Oral Roberts University. Governed by 37-member board of directors. Represented (legal): Hardy & Carey L.L.P. Wichita-Hutchinson DMA. BPET-960724KP.

† **Wichita (Ch. 15 ETV)**—President's College Inc., Suite 1000, 300 W. Douglas, Wichita, KS 67202. Phone: 316-261-5313. Fax: 316-262-5101. Proposed power: 38-kw max. visual. Antenna: 207-ft. above av. terrain, 230-ft. above ground, 1532-ft. above sea level. Latitude 37° 41' 12" Longitude 97° 20' 26". Transmitter: 300 W. Douglas. Ownership: President's College Inc. Represented (legal): Arter & Hadden. Wichita-Hutchinson DMA. BPET-960423KE.

† **Wichita (Ch. 42 ETV)**—Faith Pleases God Church Corp., 4501 W. Expwy. 83, Harlingen, TX 78552. Phone: 210-428-4848. Proposed power: 2933-kw max. visual. Antenna: 988-ft. above av. terrain, 1001-ft. above ground, 2372-ft. above sea level. Latitude 37° 46' 40" Longitude 97° 30' 42". Transmitter: N. 151st St. & State Hwy. 296 intersection, Colwick. Officers: Carlos Ortiz, Pres.; Aracelis Ortiz, V.P. Secy.; John Jacobson, V.P.; Minerva Jacobson, Treas. Wichita-Hutchinson DMA. BPET-960726KJ.

† **Wichita (Ch. 42 ETV)**—Way of the Cross of Hutchinson Inc., Box 12100, Fort Pierce, FL 34979. Phone: 407-340-5057. Proposed power: 5000-kw max. visual. Antenna: 1624-ft. above av. terrain, 1575-ft. above ground, 3104-ft. above sea level. Latitude 38° 04' 04"

TV Applications—Kansas

Longitude 97° 45' 43". Transmitter: Extended 4th St. Rd., 0.5-mi. NE of KWCH-TV tower. Ownership: Way of the Cross Outreach Inc. Edward C. Bowlds, Principal. Wichita-Hutchinson DMA. BPET-960528KP.

Kentucky

Ashland (Ch. 50)—Grant Telecasting Inc., 915 Middle River Dr., Fort Lauderdale, FL 33304. Phone: 305-568-2000. Proposed power: 5000-kw max. visual. Antenna: 1204-ft. above av. terrain, 876-ft. above ground, 1972-ft. above sea level. Latitude 38° 45' 42" Longitude 83° 03' 41". Transmitter: WOSU-TV tower, Rte. 3, N of Westerville. Ownership: Grant Broadcasting Stations, see Ownership of Commercial TV Stations. Represented (legal): Fletcher, Heald & Hildreth. Represented (engineering): EDX Engineering Inc. Charleston-Huntington DMA. BPCT-960723KX.

Lexington (Ch. 62)—Pappas Telecasting of America, a California Ltd. Partnership, 500 S. Chinowth Rd., Visalia, CA 93277. Phone: 209-733-7800. Proposed power: 5000-kw max. visual. Antenna: 2001-ft. above av. terrain, 1972-ft. above ground, 2782-ft. above sea level. Latitude 38° 12' 48" Longitude 85° 10' 16". Transmitter: N side of U.S. Rte. 60, 2.8-mi. E of Shelbyville. Ownership: Pappas Telecasting Companies, see Ownership of Commercial TV Stations. Represented (legal): Fletcher, Heald & Hildreth P.L.C. Represented (engineering): Lohnes & Culver. Lexington DMA. BPCT-960722KX.

Owensboro (Ch. 48)—Pappas Telecasting of America, a California Ltd. Partnership, 500 S. Chinowth Rd., Visalia, CA 93277. Phone: 209-733-7800. Proposed power: 5000-kw max. visual. Antenna: 93-ft. above av. terrain, 859-ft. above ground, 1338-ft. above sea level. Latitude 38° 01' 27" Longitude 87° 21' 43". Transmitter: Old Plank Rd., 1.4-mi. S of Chandler. Ownership: Pappas Telecasting Companies, see Ownership of Commercial TV Stations. Represented (legal): Fletcher, Heald & Hildreth P.L.C. Represented (engineering): Lieberman & Walisko. Evansville DMA. BPCT-960722KL.

Louisiana

Alexandria (Ch. 41)—Dimension Bcstg. Co. L.L.C., 1107 Marie Antoinette, Lafayette, LA 70506. Phone: 318-984-8876. Proposed power: 3715-kw visual. Antenna: 981-ft. above av. terrain, 1024-ft. above ground, 1119-ft. above sea level. Latitude 31° 38' 43" Longitude 92° 43' 10". Transmitter: 0.5-mi. E of Rte. 471, NW of Lake Latt, approx. 3.7-mi. SW of New Verda. Ownership: Ann Maria Moulton, 51%; Delta Management Corp., 49%. See Delta in Ownership of Commercial TV Stations. Represented (engineering): Suffa & Cavell Inc. Alexandria, LA DMA. BPCT-940526KE.

Minden (Ch. 21)—Kaleidoscope Partners, No. 400, 1 Shackelford Dr., Little Rock, AR 72211. Phone: 501-221-0400. Fax: 501-221-1101. E-mail: larry@ktv.net Web Site: <http://www.ktv.net> Proposed power: 720-kw max. visual. Antenna: 276-ft. above av. terrain, 328-ft. above ground, 479-ft. above sea level. Latitude 32° 36' 59" Longitude 93° 20' 51". Transmitter: 3-mi. W of Minden. Ownership: George S. Flinn Jr. See Flinn Bcstg. Corp. in Ownership of Commercial TV Stations. Represented (legal): Irwin, Campbell & Tannenwald, P.C. Represented (engineering): D. C. Williams, P.E. Shreveport DMA. BPCT-960405KL.

Minden (Ch. 21)—Northwest Television Inc., 505 Turtle Creek Dr., Brentwood, TN 37027. Phone: 615-221-8992. Proposed power: 1450-kw visual. Antenna: 407-ft. above av. terrain, 459-ft. above ground, 617-ft. above sea level. Latitude 32° 36' 58" Longitude 93° 20' 42". Transmitter: SE quarter of SW quarter of Section 24, Town 18 N, Range 10 W, Webster Twp. Ownership: NW TV Inc. NWTVI ownership: William L. Yde III, Pres., 25%; Thomas M. Gilligan, V.P., 25%; Bruce E. Fox, V.P., 25%; Dale C. Arfman, Secy.-Treas., 25%. Represented (legal): Borsari & Paxson. Shreveport DMA. BPCT-960118KK.

Minden (Ch. 21)—John E. Powley, 1529E Hunter Dr., Dover, PA 17315. Phone: 717-292-6693. Proposed power: 5000-kw max. visual. Antenna: 531-ft. above av. terrain, 531-ft. above ground, 732-ft. above sea level. Latitude 32° 34' 07" Longitude 93° 20' 02". Transmitter: 4.7-mi. SE of Minden. Ownership: John E. Powley. Shreveport DMA. BPCT-960116KI.

Minden (Ch. 21)—Turner Enterprises, 1460 N. Broadway, Wichita, KS 67214. Phone: 316-265-1725. Proposed power: 424-kw max. visual. Antenna: 1391-ft. above av. terrain, 148-ft. above ground, 367-ft. above sea level. Latitude 32° 37' 50" Longitude 93° 16' 56". Transmitter: Corner of Berry & Lakeshore-Turner Rds. Ownership: Marcia T. Turner. Represented (legal): Donald E. Martin. Shreveport DMA. BPCT-960405LG.

Minden (Ch. 21)—Universal Media of Ark-La-Tex Inc., 120 Hurlingham, Columbia, SC 29223. Phone: 801-736-9710. Proposed power: 5000-kw max. visual. Antenna: 965-ft. above av. terrain, 1033-ft. above ground, 1207-ft. above sea level. Latitude 32° 45' 06" Longitude 93° 19' 18". Transmitter: N side of Blue Nun Rd. 9.9-mi. NNW of Minden. Ownership: Universal Media Inc. UMI ownership: Murray Michaels, Pres., 50%; Richard N. Savage, V.P., 25%; Lawrence Steinberg, Secy.-Treas., 25%. Represented (legal): Cordon & Kelly. Shreveport DMA. BPCT-960405LS.

Minden (Ch. 21)—Venture Technologies Group L.L.C., 6611 Santa Monica Blvd., Los Angeles, CA 90038-1311. Phone: 213-469-5696. Fax: 213-469-2193. E-mail: rogow@loop.com Proposed power: 3020-kw max. visual. Antenna: 364-ft. above av. terrain, 361-ft. above ground, 577-ft. above sea level. Latitude 32° 44' 39" Longitude 93° 22' 53". Transmitter: 0.1-mi. W of Old State Hwy. 7, 5-mi. S of Cotton Valley. Ownership:

Venture Technologies Group L.L.C., see Ownership of Commercial TV Stations. Represented (legal): Kaye, Scholer, Fierman, Hays & Handler. Represented (engineering): Ventech Engineering. Shreveport DMA. BPCT-9604052K.

Minden (Ch. 21)—WinStar Broadcasting Corp., Suite 200, 1146 19th St. NW, Washington, DC 20036. Phone: 202-833-5678. Fax: 202-659-1931. E-mail: jfischer@winstar.com Proposed power: 5000-kw max. visual. Antenna: 417-ft. above av. terrain, 472-ft. above ground, 623-ft. above sea level. Latitude 32° 36' 58" Longitude 93° 42' 42". Transmitter: 0.5-mi. E of Rte. 7, 1.2-mi. N of intersection with Rte. 528. Ownership: WinStar Communications Inc., publicly held. Represented (engineering): du Treil, Lu & Lundin Inc. Shreveport DMA. BPCT-960404KV.

Minden (Ch. 21)—Word of Life Ministries Inc., c/o Gammon & Grange P.C., 7th Fl. 8280 Greensboro Dr., McLean, VA 22102-3807. Phone: 703-761-5000. Proposed power: 1900-kw max. visual. Antenna: 417-ft. above av. terrain, 466-ft. above ground, 623-ft. above sea level. Latitude 32° 36' 58" Longitude 93° 20' 42". Transmitter: 410 from Parish Rd. 10 & Louisiana FAP7 intersection. Ownership: Sam Carr, Pres., 20%; Robert Ward, V.P., 20%; Craig Giddens, Secy.-Treas.; Cline Blount, 20%; Stanley Carr, 20%; David Jordan, 20%. Shreveport DMA. BPCT-960405L2.

New Iberia (Ch. 36)—Iberia Communications L.L.C., 516 St. Landry St., Lafayette, LA 70506. Phone: 318-234-2020. Proposed power: 5000-kw max. visual. Antenna: 110 above av. terrain, 1099-ft. above ground, 1138-ft. above sea level. Latitude 30° 21' Longitude 92° 12' 53". Transmitter: 1.9-mi. ENE of Higginbotham. Ownership: Paul Azar. Represented (legal): Fletcher, Heald & Hildreth P.L.C. Represented (engineering): Suffa & Cabell Inc. Lafayette, LA DMA. BPCT-960612KF.

Maine

Waterville (Ch. 23)—Casco Bay Broadcasting, c/o Fisher Wayland Cooper Leader Zaragoza L.L.P., Suite 400, 2001 Pennsylvania Ave., Washington, DC 20006. Phone: 202-659-3494. Proposed power: 5000-kw max. visual. Antenna: 1079-ft. above terrain, 682-ft. above ground, 1362-ft. above sea level. Latitude 44° 09' 16" Longitude 70° 00' 37". Transmitter: Danforth Hill, 7-mi. NW of Green. Ownership: John B. Mulder Jr. Represented (legal): Fisher Wayland Cooper Leader & Zaragoza L.L.P. Represented (engineering): J F & A Communications Consultants. Portland-Auburn DMA. BPCT-960628KE.

Waterville (Ch. 23)—Presque Isle Broadcasting Co., 6611 Santa Monica Blvd., Los Angeles, CA 90038-1311. Phone: 213-469-5696. Proposed power: 2630-kw max. visual. Antenna: 393-ft. above av. terrain, 213-ft. above ground, 636-ft. above sea level. Latitude 44° 29' 04" Longitude 69° 39' 22". Transmitter: 1.5-mi. E of Hwy. 21 Vasselboro. Ownership: Lawrence E. Rogow, Pres., 50%; Gary Spire, V.P.-Secy., 50%. See Venture Technologies in Commercial TV Station Ownership. Portland-Auburn DMA. BPCT-960710KX.

Massachusetts

Pittsfield (Ch. 51)—Pappas Telecasting of America, a California Ltd. Partnership, 500 S. Chinowth Rd., Visalia, CA 93277. Phone: 209-733-7800. Proposed power: 5000-kw max. visual. Antenna: 1132-ft. above av. terrain, 171-ft. above ground, 2562-ft. above sea level. Latitude 42° 32' 42" Longitude 73° 17' 09". Transmitter: Jiminy Peak Ski Resort. Ownership: Pappas Telecasting Companies, see Ownership of Commercial TV Stations. Represented (legal): Paul, Hastings, Janofsky & Walker. Albany-Schnectady-Troy DMA. BPCT-960724LI.

Michigan

Bay City (Ch. 61)—Pelican Broadcasting Co., No. 206, 3330 Warrensville Center Rd. Shaker Heights, OH 44122. Phone: 216-781-5096. Proposed power: 5000-kw max. visual. Antenna: 1010-ft. above av. terrain, 1020-ft. above ground, 1605-ft. above sea level. Latitude 43° 28' 24" Longitude 84° 50' 40". Transmitter: 0.4-mi. W of Portsmouth Rd. on Becker Rd. Ownership: David B. Maltz, Pres. Represented (legal): Kaye, Scholer, Fierman, Hays & Handler. Represented (engineering): Smith & Fisher. Flint-Saginaw-Bay City DMA. BPCT-960723LC.

Bay City (Ch. 61)—Vista Communications Inc., Box 30, Lake Forest, MI 60045. Phone: 847-234-4534. Proposed power: 5000-kw max. visual. Antenna: 1997-ft. above av. terrain, 1977-ft. above ground, 2688-ft. above sea level. Latitude 43° 20' 35" Longitude 84° 26' 04". Transmitter: Barry Rd., 0.5-mi. N of Tyler Rd. Ownership: John D. Stebbins Pres.-Secy. Represented (legal): Pepper & Corazzini L.L.P. Flint-Saginaw-Bay City DMA. BPCT-960710KZ.

Ironwood (Ch. 24)—Northern Michigan Educational Television Assn., Box 221, Ironwood, MI 49938. Phone: 414-687-0722. Proposed power: 1100-kw max. visual. Antenna: 564-ft. above av. terrain, 282-ft. above ground, 2001-ft. above sea level. Latitude 46° 27' 24" Longitude 90° 07' 40". Ownership: Lyle R. Evans, Pres., 75%; James L. Tomlin, Secy., 25%. Duluth-Superior DMA. BPCT-960624KL.

Shimling (Ch. 10)—Harold Berry, c/o William S. Reyner Jr., Hogan & Hartson, 555 St. NW, Washington, DC 20004. Phone: 202-637-5600. Proposed power: 316-kw visual. Antenna: 1142-ft. above av. terrain, 1224-ft. above ground, 2802-ft. above sea level. Latitude 46° 21' 34" Longitude 88° 05' 56". Transmitter: 1.6-mi. N of Lake Simons, 1 mi. W of Grant Lake & 7-mi. NW of Witch Lake. Ownership: Harold Berry. Represented (legal): Hogan & Hartson. Marquette DMA. BPCT-950320KJ.

Shimling (Ch. 10)—William E. Kring, 9543 Peterson Dr., Cadillac, MI 49601. Phone: 616-775-3478. Proposed power: 316-kw visual. Antenna: 1325-ft. above av. terrain, 1375-ft. above ground, 2897-ft. above sea level. Latitude 46° 22' 29" Longitude 88° 04' 41". Transmitter: S side of Rte. 601, 5.6-mi. SW of Republic. Ownership: William E. Kring. Represented (legal): Pepper & Corazzini. Marquette DMA. BPCT-950315KH.

Shimling (Ch. 10)—Scanlan Television Inc., 201 E. Front St., Traverse City, MI 49684. Phone: 616-946-2900. Fax: 616-946-0945. E-mail: toms@wgtv.com Web Site: http://www.wgtv.com Proposed power: 316-kw visual, 31.6-kw aural. Antenna: 1138-ft. above av. terrain, 1145-ft. above ground, 2746-ft. above sea level. Latitude 46° 26' 21" Longitude 88° 03' 01". Transmitter: 18.6-mi. SSW of Ishpeming. Ownership: See Scanlan Communications in Ownership of Commercial TV Stations. Represented (legal): Latham & Watkins. Represented (engineering): Munn & Associates. Marquette DMA. BPCT-94116KH.

Shimling (Ch. 10)—Uhlmann/Latshaw Bcstg. LLC, Box 419410, Kansas City, MO 64111. Phone: 816-221-8200. Proposed power: 316-kw visual. Antenna: 843-ft. above av. terrain, 768-ft. above ground, 2408-ft. above sea level. Latitude 46° 21' 39" Longitude 88° 05' 13". Transmitter: 0.5-mi. N of Lake Penguase. Ownership: Uhlmann Co., 50%; Latshaw Enterprises Inc., 50%. UC ownership: Paul Uhlmann III, 50%; Paul Uhlmann Jr., 32%; John Uhlmann, 27.1%; Robert Uhlmann, 21.2%. LEI ownership: Con-Lib Holding Co., 26.4%; John Latshaw, 56.6%. Represented (legal): Dow, Lohnes & Albertson. Represented (engineering): du Treil, Lundin & Rackley Inc. Marquette DMA. BPCT-9107KH.

Marquette (Ch. 19)—Mario F. Iacobelli, Box 627, Cadillac, MI 49601. Phone: 616-775-3333. Fax: 616-775-3671. Proposed power: 1000-kw max. visual. Antenna: 1001-ft. above av. terrain, 968-ft. above ground, 2467-ft. above sea level. Latitude 46° 21' 10" Longitude 87° 51' 15". Transmitter: WNMU-TV antenna site, 25.8-mi. from Marquette. Ownership: Mario F. Iacobelli. See Heritage Bcstg. Group in Ownership of Commercial TV Stations. Represented (legal): Pepper & Corazzini. Represented (engineering): Jules Ginn & Associates, P.C. Marquette DMA. BPCT-960403KI.

Marquette (Ch. 19)—Northern Michigan Family Broadcasting Inc., 7633 Bluebird Dr., Jackson, MI 49248. Phone: 616-457-7300. Proposed power: 3000-kw max. visual. Antenna: 968-ft. above av. terrain, 971-ft. above ground, 2415-ft. above sea level. Latitude 46° 22' 06" Longitude 87° 48' 41". Transmitter: Near Tanglefoot Lake, 8.5-mi. S of Republic. Ownership: William J. Popjes. Represented (legal): Cole, Raywid & Sherman L.L.P. Represented (engineering): Graham Brock Inc. Marquette DMA. BPCT-9105LM.

Marquette (Ch. 19)—Redwood Broadcasting Inc., Box 3463, Carefree, AZ 85377. Phone: 602-488-2596. Proposed power: 1000-kw max. visual. Antenna: 538-ft. above av. terrain, 384-ft. above ground, 1637-ft. above sea level. Latitude 46° 30' 45" Longitude 88° 29' 07". Transmitter: Morgan Meadows Tower site, 1.7-mi. E of Eagle Mills. Ownership: Redwood MicroCap Fund Inc., 52.9%; Combined Penny Stock Fund Inc., 6%; others with less than 5% each. RMFI ownership: Power Curve Inc., 25.6%; John C. Per, 15.4%; Randy Butchard, 14%; Neon Rainbow Holdings Ltd., 5%; remainder publicly held. Represented (legal): Shainis & Peltzman. Represented (engineering): Lawrence L. Morton Associates. Marquette DMA. BPCT-960405KS.

Marquette (Ch. 19)—Scanlan Television Inc., 201 E. Front St., Traverse City, MI 49684. Phone: 616-946-2900. Fax: 616-964-0954. Proposed power: 1000-kw max. visual. Antenna: 984-ft. above av. terrain, 951-ft. above ground, 2451-ft. above sea level. Latitude 46° 21' 10" Longitude 87° 51' 15". Transmitter: 6.7-mi. SE of Republic, 27-mi. S of Marquette. Ownership: Scanlan Communications Inc., see Ownership of Commercial TV Stations. Represented (legal): Latham & Watkins. Represented (engineering): Munn & Associates. Marquette DMA. BPCT-960111KO.

Marquette (Ch. 19)—Barry Shapiro, c/o Hogan & Hartson L.L.P., 555 13th St. NW, Washington, DC 20004. Phone: 202-637-5600. Proposed power: 1355-kw max. visual. Antenna: 808-ft. above av. terrain, 782-ft. above ground, 2258-ft. above sea level. Latitude 46° 20' 11" Longitude 87° 50' 55". Transmitter: 14-mi. SW of Ishpeming, 8-mi. S of Republic. Ownership: Barry Shapiro. Represented (legal): Hogan & Hartson L.L.P. Represented (engineering): John F. X. Browne & Associates, P.C. Marquette DMA. BPCT-9604052L.

Marquette (Ch. 19)—WinStar Broadcasting Corp., Suite 200, 1146 19th St. NW, Washington, DC 20036. Phone: 202-833-5678. Fax: 202-659-1931. E-mail: jfad@winstar.com Proposed power: 5000-kw max. visual. Antenna: 646-ft. above av. terrain, 469-ft. above ground, 1713-ft. above sea level. Latitude 46° 30' 52" Longitude 88° 28' 37". Transmitter: 2-mi. S of Rte. 28/U.S. 41 & 3.2-mi. SW of intersection with Washington St. Ownership: WinStar Communications Inc., publicly held. Marquette DMA. BPCT-960404KZ.

Port Huron (Ch. 46)—Larry T. Boulier, 2235 Woodstock Dr., Port Huron, MI 48060. Phone: 810-987-6775. Proposed power: 125-kw max. visual. Antenna: 344-ft. above av. terrain, 393-ft. above ground, 993-ft. above sea level. Latitude 43° 04' 08" Longitude 82°

28' 48". Transmitter: 2-mi. NNE of Gardendale. Ownership: Larry T. Boulier. Represented (legal): Richard J. Hayes. Represented (engineering): Owl Engineering Inc. Detroit DMA. BPCT-950620KH.

Minnesota

International Falls (Ch. 11)—KBJR License Inc., c/o Granite Broadcasting Corp., 28th Floor, 767 3rd Ave., New York, NY 10017. Phone: 212-826-2530. Proposed power: 316-kw visual. Antenna: 449-ft. above av. terrain, 433-ft. above ground, 1591-ft. above sea level. Latitude 48° 24' 09" Longitude 93° 28' 52". Transmitter: S of State Rte. 217, 3.7-mi. E of Little Fork. Ownership: Granite Broadcasting Corp., see Ownership of Commercial TV Stations. Represented (legal): Akin, Gump, Strauss, Hauer & Feld L.L.P. Duluth-Superior DMA. BPCT-960709KR.

Walker (Ch. 38)—KSAX-TV Inc., 3415 University Ave., St. Paul, MN 55114. Phone: 612-642-4209. Proposed power: 2530-kw visual. Antenna: 850-ft. above av. terrain, 850-ft. above ground, 2238-ft. above sea level. Latitude 46° 56' 04" Longitude 94° 27' 20". Transmitter: S side of County Rd., approx. 3-mi. E of U.S. 371 at Hackensack, Cass County. Ownership: Hubbard Broadcasting Inc., see Ownership of Commercial TV Stations. Represented (legal): Fletcher, Heald & Hildreth. Represented (engineering): du Treil, Lundin & Rackley. Minneapolis-St. Paul DMA. BPCT-881108KG.

† Winona (Ch. 35 ETV)—Independent School District No. 492, 202 4th Ave. NE, Austin, TX 55912. Phone: 507-433-0966. Proposed power: 644-kw visual. Antenna: 646-ft. above av. terrain, 456-ft. above ground, 1736-ft. above sea level. Latitude 43° 55' 59" Longitude 91° 41' 11". Transmitter: 0.6-mi. W of County Hwy. 19 & Wilson TWP. Rd. intersection, 1.9-mi. S of Wilson. Ownership: Independent School District No. 492. Carolyn S. Bogot, Chmn.; John A. Ulland, Vice Chmn.; David A. Simonson, Treas. Represented (engineering): Cohen, Dippell & Everist, P.C. La Crosse-Eau Claire DMA. BPET-960725KX. Note: Proposes operation as satellite of KSMQ-TV, Austin, MN.

Mississippi

† Columbia (Ch. 45 ETV)—Mississippi Authority for ETV, 3825 Ridgewood Rd., Jackson, MS 39211. Phone: 601-982-6565. Proposed power: 593-kw max. visual. Antenna: 371-ft. above av. terrain, 400-ft. above ground, 600-ft. above sea level. Latitude 31° 16' 00" Longitude 89° 49' 56". Transmitter: 1.1-mi. NNE of Marion County Courthouse. Officers: Larry D. Miller, Exec. Dir.; Maggie Gibson, Chief Financial Officer. Represented (legal): Schwartz, Woods & Miller. Represented (engineering): Kessler & Gehman Associates Inc. Hattiesburg-Laurel DMA. BPET-960724KR. Note: Proposes operation as a satellite of WMPN-TV Jackson, MS.

Greenville (Ch. 44)—Argyle Television Inc., c/o Wiley, Rein & Fielding, 1776 K St. NW, Washington, DC 20006. Phone: 202-429-7000. Proposed power: 5000-kw max. visual. Antenna: 778-ft. above av. terrain, 778-ft. above ground, 909-ft. above sea level. Latitude 33° 39' 26" Longitude 90° 42' 17". Transmitter: 8.6-mi. SSE of Cleveland. Ownership: Argyle Television Inc., see Ownership of Commercial TV Stations. Represented (legal): Wiley, Rein & Fielding. Represented (engineering): Suffa & Cavell Inc. Greenwood-Greenville DMA. BPCT-960405XC.

Greenville (Ch. 44)—Dallas M. Tarkenton, 100 Wexford Place, Athens, GA 30606. Phone: 706-548-7813. Proposed power: 1000-kw visual. Antenna: 476-ft. above av. terrain, 469-ft. above ground, 591-ft. above sea level. Latitude 33° 32' 35" Longitude 90° 50' 48". Transmitter: 2.2-mi. SW of Choctaw, Bolivar County. Ownership: Dallas M. Tarkenton. Tarkenton has interest in WBTR-FM, Carrollton, WCOH(AM), Newnan, WMKJ-FM, Peachtree City & WEKS-FM, Zebulon, GA; WAAN-FM, Blackville, SC; KIXK-FM, Canton, SD. Greenwood-Greenville DMA. BPCT-960126KH.

Greenville (Ch. 44)—WinStar Broadcasting Corp., Suite 200, 1146 19th St. NW, Washington, DC 20036. Phone: 202-833-5678. Fax: 202-659-1931. E-mail: jfisher@winstar.com Proposed power: 5000-kw max. visual. Antenna: 472-ft. above av. terrain, 469-ft. above ground, 587-ft. above sea level. Latitude 33° 32' 35" Longitude 90° 50' 48". Transmitter: 3-mi. SW of Rte. 450 & U.S. 61 intersection, near Choctaw. Ownership: WinStar Communications Inc., publicly held. Represented (engineering): du Treil, Lundin & Rackley. Greenwood-Greenville DMA. BPCT-960404KJ.

† Hattiesburg (Ch. 47 ETV)—Mississippi Authority for ETV, 3825 Ridgewood Rd., Jackson, MS 39211. Phone: 601-982-6565. Proposed power: 610-kw max. visual. Antenna: 325-ft. above av. terrain, 318-ft. above ground, 567-ft. above sea level. Latitude 31° 21' 02" Longitude 89° 22' 12". Transmitter: 3.2-mi. NW of Hattiesburg. Officers: Larry D. Miller, Exec. Dir.; Maggie Gibson, Chief Financial Officer. Represented (legal): Schwartz, Woods & Miller. Represented (engineering): Kessler & Gehman Assoc. Inc. Hattiesburg-Laurel DMA. Note: Proposes operation as a satellite of WMPN-TV Jackson, MS.

Houston (Ch. 45)—K & D Spain Partners, Box 12, Tupelo, MS 38802. Phone: 601-841-0255. Proposed power: 5000-kw max. visual. Antenna: 1660-ft. above av. terrain, 1411-ft. above ground, 1991-ft. above sea level. Latitude 33° 47' 40" Longitude 89° 05' 16". Transmitter: 2.4-mi. from Woodland. Ownership: Walter D. Spain, 50%; Kyle M. Spain, 50%. Represented (legal): Haley, Bader & Potts P.L.C. Columbus-Tupelo-West Point DMA. BPCT-960827KE.

TV Applications—Mississippi

Houston (Ch. 45)—Trace Broadcasting L.L.C., 108 Greens View Dr., Madison, MS 39110. Phone: 601-853-8034. Proposed power: 4324-kw max. visual. Antenna: 712-ft. above av. terrain, 673-ft. above ground, 1024-ft. above sea level. Latitude 33° 54' 00" Longitude 88° 50' 30". Transmitter: SW Quarter of Section 36, Twp. 14 S, Range 4 E. Ownership: William D. Dickson, 51%; E. Terrill Weiss, Chief Operating Officer, 30%; Danny Walker, Gen. Mgr., 19%. Represented (legal): Borsari & Paxson. Columbus-Tupelo-West Point DMA. BPCT-960404KS.

Jackson (Ch. 51)—Fant Broadcast Development L.L.C., Suite 720, One Independence Plaza, Birmingham, AL 35209. Phone: 205-871-3268. Proposed power: 5000-kw max. visual. Antenna: 591-ft. above av. terrain, 571-ft. above ground, 889-ft. above sea level. Latitude 32° 17' 44" Longitude 90° 14' 44". Transmitter: S side of Lynch St. Ownership: Fant Broadcasting Co. LLC, see Ownership of Commercial TV Stations. Represented (legal): Fletcher, Heald & Hildreth. Represented (engineering): Lohnes & Culver. Jackson, MS DMA. BPCT-960722KS.

Jackson (Ch. 51)—KB Communications Corp., c/o Fisher Wayland Cooper Leader & Zaragoza L.L.P., Suite 400, 2001 Pennsylvania Ave. NW, Washington, DC 20006. Phone: 202-659-3494. Proposed power: 5000-kw max. visual. Antenna: 1818-ft. above av. terrain, 1827-ft. above ground, 2116-ft. above sea level. Latitude 32° 41' 25" Longitude 89° 52' 06". Transmitter: 0.5-mi. SE of State Rte. 43, 4.3-mi. NE of Sharon. Ownership: W.W. Keen Butcher, Pres.-Secy.-Treas. Represented (legal): Fisher Wayland Cooper Leader & Zaragoza L.L.P. Represented (engineering): du Treil, Lundin & Rackley Inc. Jackson, MS DMA BPCT-960710KY.

Jackson (Ch. 51)—Natchez Trace Broadcasting Co., 6611 Santa Monica Blvd., Los Angeles, CA 90038-1311. Phone: 213-469-5696. Proposed power: 5000-kw max. visual. Antenna: 749-ft. above av. terrain, 759-ft. above ground, 1009-ft. above sea level. Latitude 32° 36' 51" Longitude 90° 01' 00". Transmitter: 207 W. Hargon St., Canton. Ownership: Laurence Rogow, Pres., 50%; Gary Spire, V.P.-Secy., 50%. See Venture Technologies in Ownership of TV Stations. Jackson, MS DMA. BPCT-960710KU.

Jackson (Ch. 51)—Edward I. St. Pe, 916 Foley St., Jackson, MS 39205. Phone: 601-352-6673. Proposed power: 5000-kw max. visual. Antenna: 479-ft. above av. terrain, 472-ft. above ground, 748-ft. above sea level. Latitude 32° 33' 55" Longitude 90° 04' 51". Transmitter: Hwy. 55, 1-mi. WNW of Sloan. Ownership: Edward I. St. Pe. Represented (legal): Smilthwick & Belendiuk P.C. Jackson, MS DMA BPCT-960711LI.

† **Senatobia (Ch. 34 ETV)**—Family Educational Broadcasting Inc., 109 Oak, Huxley, IA 50124. Phone: 515-597-3138. Proposed power: 138-kw max. visual. Antenna: 640-ft. above av. terrain, 591-ft. above ground, 922-ft. above sea level. Latitude 34° 50' 57" Longitude 90° 00' 39". Transmitter: 1060 Roberson Rd. W, Hernando. Ownership: Douglas Sheldahl, Jim Hayes, Gary Stoner, governing board. Memphis DMA. BPET-960716KF.

† **Senatobia (Ch. 34 ETV)**—Global Education Development Inc., 1546 Catron SE, Albuquerque, NM 87123. Phone: 505-292-5148. Fax: 505-275-8194. Proposed power: 78-kw max. visual. Antenna: 217-ft. above av. terrain, 489-ft. above ground, 801-ft. above sea level. Latitude 34° 41' 46" Longitude 90° 11' 21". Transmitter: 2371 Bend Rd., 1.6-mi. N of Prichard Rd. Officers: Dr. George D. Sebastian, Pres.; Dr. Deanna J. Sebastian, Secy.-Treas. Memphis DMA. BPET-960701KE.

† **Senatobia (Ch. 34 ETV)**—Oral Roberts University, 7777 S. Lewis Ave., Tulsa, OK 74171. Phone: 918-495-6383. Proposed power: 5000-kw max. visual. Antenna: 640-ft. above av. terrain, 591-ft. above ground, 922-ft. above sea level. Latitude 34° 50' 57" Longitude 90° 00' 33". Transmitter: 0.4-mi. SE of Pine Tree & Robertson Rds. intersection. Ownership: Oral Roberts University, governed by 37-member board of directors. Represented (legal): Hardy & Carey L.L.P. BPET-960724KL.

Vicksburg (Ch. 53)—KB Communications Corp., c/o Fisher Wayland Cooper Leader & Zaragoza, Suite 400, 2001 Pennsylvania Ave. NW, Washington, DC 20006. Phone: 202-659-3494. Proposed power: 5000-kw max. visual. Antenna: 1037-ft. above av. terrain, 1027-ft. above ground, 1102-ft. above sea level. Latitude 32° 25' 37" Longitude 91° 13' 15". Transmitter: 0.4-mi. W of U.S. 80, 1.2-mi. NW of Tallulah. Ownership: W.W. Keen Butler, Pres.-Secy.-Treas. Represented (legal): Fisher Wayland Cooper Leader & Zaragoza L.L.P. Jackson, MS DMA BPCT-960710KV.

Missouri

† **Kansas City (Ch. 68 ETV)**—Oral Roberts University, 7777 S. Lewis Ave., Tulsa, OK 74171. Phone: 918-495-6383. Proposed power: 1350-kw max. visual. Antenna: 978-ft. above av. terrain, 1001-ft. above ground, 1886-ft. above sea level. Latitude 39° 01' 19" Longitude 94° 30' 50". Transmitter: 6309 E. 56th St. Ownership: Oral Roberts University, governed by a 37-member board of directors. Represented (legal): Hardy & Carey L.L.P. Kansas City DMA BPET-960724KY.

Sikeston (Ch. 45)—Fant Broadcast Development L.L.C., Suite 720, One Independence Plaza, Birmingham, AL 35209. Phone: 205-871-3268. Proposed power: 5000-kw max. visual. Antenna: 1804-ft. above av. terrain, 1568-ft. above ground, 2277-ft. above sea level. Latitude 37° 24' 23" Longitude 89° 33' 44". Transmitter: KBSI(TV) tower, Cape Girardeau. Ownership: Fant Broadcasting Co. LLC, see Ownership of Commercial TV Stations. Represented (engineering): EDX Engineering Inc. Paducah-Cape Girardeau-Harrisburg-Mount Vernon DMA. BPCT-960723LA.

Montana

Butte (Ch. 24)—Big Sky Television, 436 Righters Mill Rd., Gladwyne, PA 19035. Phone: 610-649-2510. Proposed power: 331-kw max. visual. Antenna: 1903-ft. above av. terrain, 138-ft. above ground, 8389-ft. above sea level. Latitude 46° 00' 27" Longitude 112° 26' 30". Transmitter: XL Height, 3.1-mi. E of Butte. Ownership: Constance M. Colla, Pres.-Secy.-Treas. Represented (legal): Reddy, Begley & McCormick. Represented (engineering): Peter V. Gureckis & Assoc. Butte-Bozeman DMA. BPCT-960405KW.

Butte (Ch. 24)—Meridian Communications of Montana Inc., Box 160, Suite A1, Sunrise Ave., Roseville, CA 95661. Phone: 916-784-1768. Proposed power: 331-kw max. visual. Antenna: 1896-ft. above av. terrain, 131-ft. above ground, 8383-ft. above sea level. Latitude 46° 00' 27" Longitude 112° 26' 30". Transmitter: Adjacent to KXLF-TV tower, 5-mi. E of Butte. Ownership: Suzanne E. Rogers, Pres., 50%; Perry C. Rogers, Secy.-Treas., 50%. Butte-Bozeman DMA. BPCT-960108KE.

Butte (Ch. 24)—Redwood Broadcasting Inc., Box 3463, Carefree, AZ 85377. Phone: 602-488-2596. Proposed power: 355-kw max. visual. Antenna: 1941-ft. above av. terrain, 170-ft. above ground, 8421-ft. above sea level. Latitude 46° 00' 28" Longitude 112° 26' 30". Transmitter: Maxwell Peak Communications site, 2-mi. E of Colony Gardens. Ownership: Redwood MicroCap Fund Inc., 52.9%; Combined Penny Stock Fund Inc., 6.9%; others with less than 50% each. RMFI ownership: Power Curve Inc., 25%; John C. Power, 15.4%; Randy Butchard, 14%; Neon Rainbow Holdings Ltd., 5%; remainder publicly held. Represented (legal): Pepper & Corazzini. Represented (engineering): Lawrence L. Morton Assoc. Butte-Bozeman DMA. BPCT-960405KR.

Butte (Ch. 24)—WinStar Broadcasting Inc., Suite 200, 1146 19th St. NW, Washington, DC 20036. Phone: 202-833-5678. Fax: 202-659-1931. E-mail: jfischer@winstar.com. Proposed power: 3000-kw max. visual. Antenna: 1926-ft. above av. terrain, 167-ft. above ground, 8412-ft. above sea level. Latitude 46° 00' 27" Longitude 112° 26' 30". Transmitter: Maxwell Peak, 0.9-mi. E of Interstate 15 near Silver Bow Park. Ownership: WinStar Communications Inc., publicly held. Butte-Bozeman DMA. BPCT-960404LI.

Great Falls (Ch. 26)—Big Sky Television Inc., 436 Righters Mill Rd., Gladwyne, PA 19035. Phone: 610-649-2510. Proposed power: 330-kw max. visual. Antenna: 932-ft. above av. terrain, 656-ft. above ground, 4505-ft. above sea level. Latitude 47° 36' 2" Longitude 111° 21' 27". Transmitter: SE Quarter of NW Quarter of Section T21N, R1E. Ownership: Constance M. Colla, Pres.-Secy.-Treas. Represented (legal): Reddy, Begley & McCormick. Represented (engineering): Peter V. Gureckis & Assoc. Great Falls DMA. BPCT-960405LF.

Great Falls (Ch. 26)—Meridian Communications of Montana Inc., Box 160, Suite A1, Sunrise Ave., Roseville, CA 95661. Phone: 916-784-1768. Proposed power: 320-kw max. visual. Antenna: 574-ft. above av. terrain, 525-ft. above ground, 4058-ft. above sea level. Latitude 47° 32' 23" Longitude 111° 17' 06". Transmitter: 1215 36th Ave. NE. Ownership: Suzanne E. Rogers, Pres., 50%; Perry C. Rogers, Secy.-Treas., 50%. Great Falls DMA. BPCT-960108KG.

Great Falls (Ch. 26)—Redwood Broadcasting Inc., Box 3463, Carefree, AZ 85377. Phone: 602-488-2596. Proposed power: 1000-kw max. visual. Antenna: 557-ft. above av. terrain, 510-ft. above ground, 4043-ft. above sea level. Latitude 46° 32' 23" Longitude 111° 17' 06". Transmitter: 1215 35th Ave. NW. Ownership: Redwood MicroCap Fund Inc., 52.9%; Combined Penny Stock Fund Inc., 6.9%; others with less than 5% each. RMFI ownership: Power Curve Inc., 25.6%; John C. Power, 15.4%; Randy Butchard, 14%; Neon Rainbow Holdings Ltd., 5%; remainder publicly held. Represented (legal): Pepper & Corazzini. Represented (engineering): Lawrence L. Morton Assoc. Great Falls DMA. BPCT-960405LC.

Great Falls (Ch. 26)—WinStar Broadcasting Corp., Suite 200, 1146 19th St. NW, Washington, DC 20036. Phone: 202-833-5678. Fax: 202-659-1931. E-mail: rstead@winstar.com. Proposed power: 5000-kw max. visual. Antenna: 574-ft. above av. terrain, 512-ft. above ground, 4045-ft. above sea level. Latitude 47° 32' 23" Longitude 111° 17' 06". Transmitter: N side of 36th Ave. NE, approx. 0.2-mi. W of Bootlegger Trail. Ownership: WinStar Communications Inc., publicly held. Represented (engineering): du Treil, Lundin & Rackley. Great Falls DMA. BPCT-960404KI.

Lewistown (Ch. 13)—Big Horn Communications Inc., Box 23309, Billings, MT 59104. Phone: 406-652-4743. Proposed power: 3.37-kw max. visual. Antenna: 2123-ft. above av. terrain, 256-ft. above ground, 6056-ft. above sea level. Latitude 47° 10' 40" Longitude 109° 32' 07". Transmitter: South Peak, 8-mi. N of Lewistown. Ownership: Big Horn Communications Inc., see Ownership of Commercial TV Stations. Great Falls DMA. BPCT-890613KF.

Missoula (Ch. 17)—Big Sky Television Inc., 436 Righters Mill Rd., Gladwyne, PA 19035. Phone: 610-649-2510. Proposed power: 314-kw max. visual. Antenna: 1975-ft. above av. terrain, 121-ft. above ground, 6913-ft. above sea level. Latitude 47° 01' 10" Longitude 114° 00' 46". Transmitter: TV Mountain, 10.6-mi. N of Missoula. Ownership: Constance M. Colla. Represented (legal): Reddy, Begley & McCormick. Represented (engineering): Peter V. Gureckis & Assoc. Missoula DMA. BPCT-960405KX.

Missoula (Ch. 17)—Meridian Communications of Montana Inc., Suite A1, 910 Sunrise Ave., Box 160, Roseville, CA 95661. Phone: 916-784-1768. Proposed power: 325-kw max. visual. Antenna: 1690-ft. above av. terrain, 217-ft. above ground, 5896-ft. above sea level. Latitude 47° 01' 10" Longitude 114° 00' 46". Transmitter: TV Mountain, 10.6-mi. N of Missoula. Ownership: Constance M. Colla. Represented (legal): Reddy, Begley & McCormick. Represented (engineering): Peter V. Gureckis & Assoc. Missoula DMA. BPCT-960405KX.

level. Latitude 46° 48' 30" Longitude 113° 58' 38". Transmitter: Patte Canyon communications site, 4.3-mi. SSE of Missoula. Ownership: Suzanne E. Rogers, 50%; P.C. Rogers, 50%. Missoula DMA. BPCT-960108KH.

Missoula (Ch. 17)—Mountain Communications Inc., 2178 Commons Pkwy., Okemos, MI 48864. Phone: 517-347-4141. Fax: 517-349-9080. Proposed power: 105-kw max. visual. Antenna: 2224-ft. above av. terrain, 117-ft. above ground, 6287-ft. above sea level. Latitude 46° 48' 09" Longitude 113° 58' 21". Transmitter: Mount Dean Stone, 3.1-mi. S of Missoula. Ownership: Brian W. Brady. Represented (legal): Leventhal, Senter & Lohan. Represented (engineering): D. L. Markley & Assoc. Inc. Missoula DMA. BPCT-9405LZ.

Missoula (Ch. 17)—Redwood Broadcasting Inc., Box 3463, Carefree, AZ 85377. Phone: 602-488-2596. Proposed power: 290-kw max. visual. Antenna: 2036-ft. above av. terrain, 168-ft. above ground, 6968-ft. above sea level. Latitude 47° 01' 07" Longitude 113° 00' 47". Transmitter: TV Mountain Communications site, 10.4-mi. N of Missoula. Ownership: Redwood MicroCap Fund Inc., 52.9%; Combined Penny Stock Fund Inc., 16.6%; others with less than 5% each. RMI ownership: Power Curve Inc., 25.6%; John C. Per, 15.4%; Randy Butchard, 14%; Neon Rainbow Holdings Ltd., 5%; remainder publicly held. Represented (legal): Pepper & Corazzini. Represented (engineering): Lawrence L. Morton Assoc. Missoula DMA. BPCT-960405KT.

Missoula (Ch. 17)—WinStar Broadcasting Corp., Suite 200, 1146 19th St. NW, Washington, DC 20036. Phone: 202-833-5678. Fax: 202-659-1931. E-mail: jfischer@winstar.com Proposed power: 3000-kw max. visual. Antenna: 1690-ft. above av. terrain, 124-ft. above ground, 5899-ft. above sea level. Latitude 46° 48' 30" Longitude 113° 58' 30". Transmitter: N.W. slope of Mount Dean Stone, 2.5-mi. S of Missoula. Ownership: WinStar Communications Inc., publicly held. Represented (engineering): du Treil, Lundin & Buckley. Missoula DMA. BPCT-960404KQ.

Nebraska

Lincoln (Ch. 18)—Anthony J. Fant, Suite 720, One Independence Plaza, Birmingham, AL 35209. Phone: 205-871-3268. Fax: 205-871-4404. Proposed power: 1855-kw max. visual. Antenna: 1158-ft. above av. terrain, 1190-ft. above ground, 3172-ft. above sea level. Latitude 41° 55' 58" Longitude 98° 17' 23". Transmitter: Antelope County, approx. 1 mi. WSW of intersection of Rtes. 70 & 14, Elgin. Ownership: Fant Broadcasting Co. See Ownership of Commercial TV Stations. Represented (legal): Fletcher, Heald & Hildreth. Represented (engineering): Suffa & Cavell Inc. Lincoln & Hastings-Kearney DMA. BPCT-931115KE.

Lincoln (Ch. 51)—World Broadcasting Inc., World-Herald Square, Omaha, NE 68102-1008. Phone: 402-444-1000. Proposed power: 5000-kw max. visual. Antenna: 1512-ft. above av. terrain, 1519-ft. above ground, 3018-ft. above sea level. Latitude 40° 47' 38" Longitude 97° 14' 22". Transmitter: 2-mi. S of Interstate 80, Chicago & Northwestern Railroad intersection, 10-mi. SW of Seward City. Ownership: Omaha World Herald Co., 1%; OWHC ownership: John Gottschalk, Pres. & Chief Exec. Officer, 14.9%; A. W. Klen, Sr. V.P. & Chief Financial Officer, 5.5%; G. W. Howe, Sr. V.P., News, 6.5%; Peter Witt Foundation, 18.9%; others with less than 5% each. PKF is divided between 5 trustees. Represented (legal): Paul, Hastings, Janofsky & Walker. Represented (engineering): Cohen, Dippell & Everist, P.C. Lincoln & Hastings-Kearney DMA. BPCT-960724LG.

Lincoln (Ch. 45)—McPike Communications, 321 Glenhaven Dr., Lincoln, NE 68505. Phone: 402-489-5157. Proposed power: 2410-kw max. visual. Antenna: 1302-ft. above av. terrain, 1250-ft. above ground, 2779-ft. above sea level. Latitude 40° 48' 11" Longitude 97° 10' 51". Transmitter: 2.8-mi. SE of Goehner. Ownership: Christina D. Pike, Pres. Represented (legal): Pepper & Corazzini. Represented (engineering): Jones & Culver. Lincoln & Hastings-Kearney DMA. BPCT-950630KE.

Lincoln (Ch. 45)—Larry A. Miller, Suite 202, 212 S. 74th St., Omaha, NE 68114. Phone: 402-397-0522. Proposed power: 5000-kw max. visual. Antenna: 1962-ft. above av. terrain, 1972-ft. above ground, 3471-ft. above sea level. Latitude 40° 47' 50" Longitude 97° 14' 22". Transmitter: 1.7-mi. S of Interstate 80 & Chicago & Northwestern Railroad intersection, 10-mi. SW of Seward City. Ownership: Larry A. Miller. Represented (legal): Ban Cave. Represented (engineering): Cohen, Dippell & Everist, P.C. Lincoln & Hastings-Kearney DMA. BPCT-951106KP.

Lincoln (Ch. 45)—Northwest Television Inc., 505 Turtle Creek Dr., Brentwood, TN 37027. Phone: 615-221-8992. Proposed power: 5000-kw max. visual. Antenna: 1496-ft. above av. terrain, 1467-ft. above ground, 3028-ft. above sea level. Latitude 40° 51' 52" Longitude 97° 16' 14". Transmitter: 2.4-mi. N of Interstate 80, Section 1 of Twp. L, Range 4. Ownership: NW TV Inc. NWTVO ownership: William L. Yde III, Pres., 25%; Thomas M. Logan, V.P., 25%; Bruce E. Fox, V.P., 25%; Dale C. Artman, Secy.-Treas., 25%. Represented (legal): Borsari & Paxson. Lincoln & Hastings-Kearney DMA. BPCT-94106KF.

Lincoln (Ch. 45)—Walnut Creek Telecasting, c/o Gammon & Grange P.C., 7th Floor, 8280 Greensboro Dr., McLean, VA 22102-3807. Phone: 703-761-5000. Proposed power: 110-kw max. visual. Antenna: 1148-ft. above av. terrain, 1115-ft. above ground, 214-ft. above sea level. Latitude 40° 48' 03" Longitude 97° 13' 02". Transmitter: 0.9-mi. S of Interstate 80 on County L-80G, near Goehner. Ownership: Allison Hill Robinson, Gen. Partner, 50%; Jon E. Robinson, Gen. Partner, 50%. Represented (legal): Gammon & Grange. Lincoln & Hastings-Kearney DMA. BPCT-951107KG.

Lincoln (Ch. 51)—Anthony J. Fant, Suite 720, One Independence Plaza, Birmingham, AL 35209. Phone: 205-871-3268. Proposed power: 700-kw max. visual. Antenna: 453-ft. above av. terrain, 469-ft. above ground, 1736-ft. above sea level. Latitude 41° 02' 07" Longitude 96° 41' 42". Transmitter: 0.3-mi. N & 0.3-mi. E of N. 14th & Little Salt Rd. intersection. Ownership: Fant Broadcasting Co. LLC (Group Owner). Represented (legal): Fletcher, Heald & Hildreth P.L.C. Lincoln & Hastings-Kearney DMA. BPCT-960624KM.

Lincoln (Ch. 51)—Lincoln 51 L.L.C., 120 Colina Alta Dr., El Paso, TX 79912-3722. Phone: 915-584-2395. Proposed power: 5000-kw max. visual. Antenna: 1280-ft. above av. terrain, 1335-ft. above ground, 2615-ft. above sea level. Latitude 41° 15' 35" Longitude 96° 43' 19". Transmitter: 0.6-mi. S of Malmo. Ownership: Mark William Leitch. Lincoln & Hastings-Kearney DMA. BPCT-960724LJ.

† **Omaha (Ch. 48 ETV)**—Oral Roberts University, 7777 S. Lewis Ave., Tulsa, OK 74171. Phone: 918-495-6383. Proposed power: 2722-kw max. visual. Antenna: 1073-ft. above av. terrain, 1001-ft. above ground, 2211-ft. above sea level. Latitude 41° 04' 15" Longitude 96° 13' 30". Transmitter: Corner of Pflug Rd. & County Rd. 72, Plattford. Ownership: Oral Roberts University, governed by 37-member board of directors. Represented (legal): Hardy & Carey L.L.P. Lincoln & Hastings-Kearney DMA. BPET-960724KX.

New Mexico

Albuquerque (Ch. 14)—Albuquerque Channel 14 Inc., Suite 500, 6100 Corporate Dr., Houston, TX 77036. Phone: 713-988-3939. Proposed power: 5000-kw max. visual. Antenna: 1980-ft. above av. terrain, 225-ft. above ground, 10,104-ft. above sea level. Latitude 35° 46' 50" Longitude 106° 31' 35". Transmitter: No Name Mountain in the Santa Fe National Forest, 9.3-mi. at an azimuth of N 265° from Jemez Springs. Ownership: Mitchell Levy, 25%; Larry Safir, 25%; Mark Goldberg, 25%; Rosalie Goldberg, 25%. Principals have interests in KNVO(TV) McAllen, TX; WUPL(TV) Slidell, LA & KNVA(TV) Austin, TX. Represented (legal): Thompson, Hine & Flory. Represented (engineering): Marsand Inc. Albuquerque-Santa Fe DMA. BPCT-950515KZ.

Albuquerque (Ch. 14)—KM Communications, 3654 W. Jarvis Ave., Skokie, IL 60076. Phone: 847-674-0864. Fax: 847-674-9188. Proposed power: 1849-kw max. visual. Antenna: 4094-ft. above av. terrain, 103-ft. above ground, 10,724-ft. above sea level. Latitude 35° 12' 51" Longitude 106° 27' 01". Transmitter: KAZQ(TV) tower, Sandia Crest Electronic site, 14.5-mi. NE of center of Albuquerque. Ownership: Myoung Hwa Bae, Pres., 100%; Kevin Joel Bae, Secy.-Treas. KM is the licensee of several LPTV stations, see Ownership of Low Power TV Stations. Iowa: CP, Iowa City (CP). Represented (legal): Irwin, Campbell & Tannenwald, P.C. Albuquerque-Santa Fe DMA. BPCT-950317KG.

Albuquerque (Ch. 14)—Roberts Bcstg. Co. of Albuquerque, c/o John Feore Jr., 1255 23rd St. NW, Washington, DC 20037. Phone: 202-776-2786. Fax: 202-776-2222. Proposed power: 5000-kw max. visual. Antenna: 1973-ft. above av. terrain, 224-ft. above ground, 10,104-ft. above sea level. Latitude 35° 46' 50" Longitude 106° 31' 35". Transmitter: No Name Mountain in the Santa Fe National Forest, 9.3-mi. at an azimuth of N 265 from Jemez Springs. Ownership: Steven C. Roberts, Pres., 50%; Michael Roberts, Secy.-Treas., 50%. For other interests, see Roberts Bcstg. Co. in Ownership of Commercial TV Stations. Represented (legal): Dow, Lohnes & Albertson. Represented (engineering): John F. X. Browne & Assoc., P.C. Albuquerque-Santa Fe DMA. BPCT-950317KG.

Albuquerque (Ch. 14)—World Television Inc., 6611 Santa Monica Blvd., Los Angeles, CA 90038-1311. Phone: 213-469-5638. Fax: 213-469-2193. E-mail: rogow@loop.com Proposed power: 40.7-kw max. visual. Antenna: 4113-ft. above av. terrain, 43-ft. above ground, 10,666-ft. above sea level. Latitude 35° 12' 51" Longitude 106° 27' 01". Transmitter: KAZQ Tower, Sandia Crest. Ownership: Venture Technologies Group L.L.C., see Ownership of Commercial TV Stations. Represented (legal): Kaye, Scholer, Fierman, Hays & Handler. Represented (engineering): Ventech Engineering. Albuquerque-Santa Fe DMA. BPCT-950515LB.

Roswell (Ch. 21)—Ramar Communications Inc., Box 3757, Lubbock, TX 76452. Phone: 806-745-3434. Proposed power: 5000-kw max. visual. Antenna: 758-ft. above av. terrain, 370-ft. above ground, 4340-ft. above sea level. Latitude 33° 24' 05" Longitude 104° 22' 45". Transmitter: Comanche Hill, 0.9-mi. E of Pecos Bridge, 0.3-mi. N of U.S. 380. Ownership: Ramar Communications Inc., see Ownership of Commercial TV Stations. Represented (legal): Leventhal, Senter & Lerman. Albuquerque-Santa Fe DMA. BPCT-960712KM.

† **Santa Fe (Ch. 9 ETV)**—Global Education Development Inc., 1546 Catron SE, Albuquerque, NM 87123. Phone: 505-292-5148. Proposed power: 260-kw visual. Antenna: 2005-ft. above av. terrain, 269-ft. above ground, 10,167-ft. above sea level. Latitude 35° 37' 15" Longitude 106° 31' 35". Transmitter: E of Jemez Springs. Officers: George D. Sebastian, Chmn.; Dan Netherlaas, V.P.; Deanna J. Sebastian, Secy.-Treas. Albuquerque-Santa Fe DMA. BPET-960709KO.

Santa Fe (Ch. 19)—Minority Broadcasters of Santa Fe Inc., 3920 San Francisco Court, St. Louis, MO 63115. Phone: 314-261-5811. Proposed power: 5000-kw max. visual. Antenna: 24-ft. above av. terrain, 67-ft. above ground, 7121-ft. above sea level. Latitude 35° 42' 05" Longitude 105° 57' 58". Transmitter: Within a triangle formed by Arroyo de las Trampas, Buckman & Existing Rds., NW within city limits. Ownership: Victor Roberts, Pres., 90%; Mark Roberts, V.P., 10%. Albuquerque-Santa Fe DMA. BPCT-950515LC.

Silver City (Ch. 6)—Caroline K. Powley, 224 Amberglow Place, Cary, NC 27513. Phone: 919-467-4197. Proposed power: 100-kw visual. Antenna: 1332-ft. above av. terrain, 151-ft. above ground, 7867-ft. above sea level. Latitude 32° 51' 46" Longitude 108° 14' 26". Transmitter: Pinos Altos Mountain, Gila National Forest. Ownership: Caroline K. Powley. Powley has interest in WDRG (TV), Danville, VA; CP for WNGS (TV), Springville, NY. Albuquerque-Santa Fe DMA. BPCT-960412KE.

New York

† **Albany-Schenectady (Ch. 29 ETV)**—WHMT Educational Telecommunications, Box 17, Schenectady, NY 12301. Phone: 518-357-1700. Proposed power: 611-kw max. visual. Antenna: 751-ft. above av. terrain, 2788-ft. above ground, 1230-ft. above sea level. Latitude 42° 47' 08" Longitude 73° 37' 44". Transmitter: Bald Mountain, 1.3-mi. S of Spiegletown. Officers: Matthew Bender IV, Chmn.; James Taylor, Vice Chmn.; Marcia T. Liebich, Secy.; William Fibiger, Treas. New York: WHMT, Schenectady-Albany-Troy. Represented (legal): Schwartz, Woods & Miller. Represented (engineering): Kessler & Gehman Assoc. Inc. Albany-Schenectady-Troy DMA. BPET-960724KU.

Arcade (Ch. 62)—Arcade Buffalo Corp., 210 Pickering St., Canandaigua, NY 14424. Phone: 716-396-1690. Proposed power: 150-kw max. visual. Antenna: 669-ft. above av. terrain, 515-ft. above ground, 1936-ft. above sea level. Latitude 42° 42' 57" Longitude 78° 30' 36". Transmitter: 0.5-mi. S of Warner Hill & Marlow Rds., Wales. Ownership: William J. Kimble, Pres. Rochester, NY DMA. BPCT-960405LR.

Arcade (Ch. 62)—Molly L. & David A. Grant, Box 98E, Ruffal Rte. 2, Fillmore, NY 14735. Phone: 607-937-6144. Proposed power: 20-kw max. visual. Antenna: 751-ft. above av. terrain, 400-ft. above ground, 249-ft. above sea level. Latitude 42° 26' 45" Longitude 78° 30' 05". Transmitter: County Line Rd., Delevan. Ownership: David A. & Molly L. Grant. The Grants have interest in WYDC(TV) Corning, NY. For other interests see Ownership of LPTV Stations. Rochester, NY DMA. BPCT-9604057K.

Arcade (Ch. 62)—Kaleidoscope Partners, No. 400, 1 Shackelford Dr., Little Rock, AR 72211. Phone: 501-221-0400. Fax: 501-221-1101. E-mail: larry@ktv.com Web Site: http://www.ktv.net Proposed power: 4570-kw max. visual. Antenna: 860-ft. above av. terrain, 509-ft. above ground, 2657-ft. above sea level. Latitude 42° 03' 04" Longitude 78° 25' 11". Transmitter: 2.5-mi. SE of Olean. Ownership: George S. Flinn Jr., Pres. See Flinn Broadcasting Co. in Ownership of Commercial TV Stations. Represented (legal): Irwin, Campbell & Tannenwald, P.C. Rochester, NY DMA. BPCT-9604054K.

Arcade (Ch. 62)—KM Communications Inc., 3654 W. Jarvis Ave., Skokie, IL 60076. Phone: 847-674-0864. Fax: 847-674-9788. Proposed power: 5000-kw max. visual. Antenna: 1844-ft. above av. terrain, 1522-ft. above ground, 3612-ft. above sea level. Latitude 42° 26' 42" Longitude 78° 16' 05". Transmitter: SW corner of Williams & Mink Hollow Rds. intersection, 3.7-mi. N of Rushford. Ownership: Myoung Hwa Bae, Pres., 100%; Kevin Joel Bae, Secy.-Treas. Represented (legal): Borsari & Kump. Represented (engineering): Cohen, Dippell & Everist, P.C. Rochester, NY DMA. BPCT-960405XF.

Arcade (Ch. 62)—KT Broadcasting Inc., 183 Haviland Rd., Ridgefield, CT 06877. Phone: 203-431-3366. Proposed power: 5000-kw max. visual. Antenna: 1558-ft. above av. terrain, 1378-ft. above ground, 3215-ft. above sea level. Latitude 42° 24' 48" Longitude 78° 12' 17". Transmitter: 0.3-mi. N of Pine Woods Rd. & 0.6-mi. E of Vandusen Rd. Ownership: John B. Tupper. Tupper has interest in WXXV-TV, Gulfport, MS. Represented (legal): Borsari & Paxson. Rochester, NY DMA. BPCT-960404LH.

Arcade (Ch. 62)—Kevin O' Kane, 4811 Jenkins Rd., Vernon, NY 13476. Phone: 315-829-4847. Proposed power: 1300-kw max. visual. Antenna: 538-ft. above av. terrain, 128-ft. above ground, 2152-ft. above sea level. Latitude 42° 28' 52" Longitude 78° 34' 03". Transmitter: Hilliker & Block Rds. intersection, Yorkshire. Ownership: Kevin O' Kane. O' Kane is the licensee of several LPTV stations. See Ownership of Low Power TV Stations. Rochester, NY DMA. BPCT-960111KN.

Arcade (Ch. 62)—Rose Marie Valiant Smith, c/o Caroline K. Powley, 224 Amberglow Place, Cary, NC 27513. Phone: 919-467-4197. Proposed power: 5000-kw max. visual. Antenna: 781-ft. above av. terrain, 600-ft. above ground, 2536-ft. above sea level. Latitude 42° 18' 19" Longitude 78° 13' 40". Transmitter: Habgopd Rd. Ownership: Rose Marie Valiant Smith. Rochester, NY DMA. BPCT-960404KL.

Arcade (Ch. 62)—Venture Technologies Group L.L.C., 6611 Santa Monica Blvd., Los Angeles, CA 90038-1311. Phone: 213-469-5696. Fax: 213-469-2193. E-mail: rogow@loop.com Proposed power: 10-kw max. visual. Antenna: 873-ft. above av. terrain, 240-ft. above ground, 2392-ft. above sea level. Latitude 42° 27' 41" Longitude 78° 18' 26". Transmitter: 6000-ft. S of Buffalo Rd., Freedom. Ownership: Venture Technologies Group L.L.C., see Ownership of Commercial TV Stations. Represented (legal): Kaye, Scholer, Fierman, Hays & Handler. Represented (engineering): Ventech Engineering. Rochester, NY DMA. BPCT-960405LY.

Arcade (Ch. 62)—WinStar Broadcasting Corp., Suite 200, 1146 19th St. NW, Washington, DC 20036. Phone: 202-833-5678. Fax: 202-659-1931. E-mail: jfischer@winstar.com Proposed power: 5000-kw max. visual. Antenna: 886-ft. above av. terrain, 820-ft. above ground, 2621-ft. above sea level. Latitude 42° 18' 23" Longitude 78° 12' 17". Transmitter: Cloverleaf Rd., 0.9-mi. from County Rte. 305, New Hudson Twp. Ownership: WinStar Communications Inc., publicly held. Represented (engineering): du Treil, Lundin & Rackley. Rochester, NY DMA. BPCT-960404LB.

Bath (Ch. 14)—William H. Walker III, Box 1341, Highland, NY 12528. Phone: 913-5546. Proposed power: 1000-kw max. visual. Antenna: 1020-ft. above av. terrain, 1000-ft. above ground, 2457-ft. above sea level. Latitude 42° 18' 28" Longitude 77° 17' 17". Transmitter: Intersection of Rtes. 226 & 415, Savona. Ownership: William H. Walker III. Represented (legal): Gammon & Grange. Elmira DMA. BPCT-870331LW.

† **Corning (Ch. 30 ETV)**—Changing Perspectives Inc., 20 Buck Hill Lane, Pound Ridge, NY 10576. Phone: 914-764-4336. Proposed power: 12-kw max. visual. Antenna: 1000-ft. above av. terrain, 220-ft. above ground, 1959-ft. above sea level. Latitude 42° 02' 02" Longitude 77° 02' 15". Transmitter: Denmark Hill, 2.5-mi. NE of Corning. Ownership: Donald W. Osgood, Pres., 100%. Osgood has interest in WYDC Corning, NY. Elmira DMA. BPET-960401KF.

† **Corning (Ch. 30 ETV)**—WSKG Public Telecommunications Council, Box 3000, Hampton, NY 13902. Phone: 607-729-0100. Fax: 607-729-7328. E-mail: wskg@mail.com Proposed power: 813-kw max. visual. Antenna: 794-ft. above av. terrain, 331-ft. above ground, 2100-ft. above sea level. Latitude 42° 01' 55" Longitude 76° 47' 02". Transmitter: Comfort Hill. WSKG Public Telecommunications Council. Officers: Katherine Fitzgibbon, Chmn.; Thomas E. Bell, Vice Chmn.; Michael J. Ziegler, Pres. & Chief Exec. Officer; Manfred Edwards, Sr. V.P. & Chief Financial Officer; June M. Smith, Sr. V.P. & Operating Officer; Mark Polovick, Assoc. V.P., Engineering Operations; David Miskin, Secy.-Treas. Represented (legal): Dow, Lohnes & Albertson. Represented (engineering): Bernard R. Segal P.E. Elmira DMA. BPET-960126KE.

Iliion (Ch. 67)—Mohawk Valley Bcstg. Inc., Greenfield Rd., Rome, NY 13440. Phone: 315-337-3300. Proposed power: 7.01-kw visual. Antenna: 449-ft. above av. terrain, 135-ft. above ground, 1463-ft. above sea level. Latitude 42° 59' 02" Longitude 74° 46' 46". Transmitter: Oregon Rd., Little Falls, Herkimer County. Ownership: Craig L. O' Kane, 37.5%; Kevin O' Kane, 37.5%; Frank F. Bunkfeldt, 25%. Utica DMA. BPCT-890629K.

Ithaca (Ch. 52)—Linear Research Assoc., 5244 Perry City Rd., Trumansburg, NY 14856. Phone: 607-387-3411. Fax: 607-387-7806. Proposed power: 764.23-kw max. & 72.73-kw horizontal visual, 76.4-kw max & 72.73-kw horizontal aural. Antenna: 403-ft. above av. terrain, 184-ft. above ground, 1627-ft. above sea level. Latitude 42° 24' 40" Longitude 76° 24' 21". Transmitter: 775 Snyder Hill Rd., Dryden Twp. Ownership: Curt R. Dumont. Represented (legal): Jones, Waldo, Holbrook & McDonough, P.C. Syracuse DMA. BPCT-950320KM.

Ithaca (Ch. 52)—Kevin O' Kane, 4811 Jenkins Rd., Vernon, NY 13476. Phone: 315-829-4847. Proposed power: 100-kw max. visual. Antenna: 476-ft. above av. terrain, 25-ft. above ground, 1768-ft. above sea level. Latitude 42° 21' 49" Longitude 76° 36' 03". Transmitter: Prottis Hill Rd. Ownership: Kevin O' Kane. O' Kane is the licensee of several LPTV stations. See Ownership of Low Power TV Stations. Syracuse DMA. BPCT-950320KH.

Ithaca (Ch. 52)—William M. Smith, 224 Amberglow Place, Cary, NY 27513. Phone: 919-467-4197. Proposed power: 121.6-kw max. visual. Antenna: 675-ft. above av. terrain, 370-ft. above ground, 1975-ft. above sea level. Latitude 42° 20' 35" Longitude 76° 07' 05". Transmitter: Former AT&T Tower, Center Lisle, Tioga County. Ownership: William M. Smith. Syracuse DMA. BPCT-941107KG.

† **Jamestown (Ch. 46 ETV)**—Western New York Public Bcstg. Assn., Box 1263, Buffalo, NY 14240. Phone: 716-845-7000. Proposed power: 63.9-kw max. visual. Antenna: 676-ft. above av. terrain, 515-ft. above ground, 2146-ft. above sea level. Latitude 42° 06' 06" Longitude 79° 17' 23". Transmitter: 2 Orchard Rd., Ellicott, Chautauqua County. Represented (legal): Schwartz, Woods & Miller. Buffalo DMA. BPET-900725KG. Note: Proposes operation as satellite of WNED-TV Buffalo, NY.

† **Lake Placid (Ch. 34 ETV)**—Northeast Gospel Broadcasting Inc., Box 36, Kings River, NY 12028. Phone: 518-686-0975. Proposed power: 611-kw visual. Antenna: 209-ft. above av. terrain, 164-ft. above ground, 2047-ft. above sea level. Latitude 44° 15' 36" Longitude 74° 01' 22". Transmitter: 0.6-mi. WSW of Averyville & Hyland Rd. intersection. Ownership: Brian A. Lavson, Pres.-Secy., 33.3%; Andrew Richard Larson, V.P., 33.3%; Carol Larson, Treas., 33.3%. See B. A. Larson in ownership of Low Power TV stations. Burlington-Plattsburgh, DMA. BPET-960910KE.

Poughkeepsie (Ch. 54)—Maravillas Bcstg. Co., Box 9774, Rancho Santa Fe, CA 92085. Phone: 619-759-0975. Proposed power: 5000-kw visual. Antenna: 1611-ft. above av. terrain, 869-ft. above ground, 1972-ft. above sea level. Latitude 41° 43' 09" Longitude 73° 59' 47". Transmitter: Illinois Mountain, 4-mi. W of Poughkeepsie. Ownership: James C. Gates, Pres.-Treas.-Secy.-Dir., 75%; George F. Gardner, 25%. New York DMA. BPCT-940426KG. Note: Application is mutually exclusive with license renewal application for WTBY Poughkeepsie, NY.

† **Rochester (Ch. 61 ETV)**—Changing Perspectives Inc., Buck Hill Lane, Pound Ridge, NY 10576. Phone: 914-764-4336. Proposed power: 40-kw max. visual. Antenna: 620-ft. above av. terrain, 551-ft. above ground, 1086-ft. above sea level. Latitude 43° 10' 14" Longitude 77° 40' 23". Transmitter: 0.2-mi. NW of Colfax & Ferrano Sts. intersection. Ownership: Donald W. Osgood, Pres., 100%. Osgood holds 1% interest in Standtgas Broadcasting Corp., licensee of WYDC (TV) Corning, NY. Rochester, NY DMA. BPET-960724LK.

Rochester (Ch. 61 ETV)—WXXI Public Broadcasting Council, Box 21, Rochester, NY 14601. Phone: 716-325-7500. Proposed power: 2000-kw max. visual. Antenna: 427-ft. above av. terrain, 236-ft. above ground, 909-ft. above sea level. Latitude 43° 08' 07" Longitude 77° 35' 03". Transmitter: Pinnacle Hill. Officers: Thomas F. McHugh, Chmn.; Tom Silverstein, Pres. & Chief Executive Officer; Susan M. Rogers, Chief Operating Officer; Hanna Cohn, Secy.; Edwin G. Sopher, Treas. New York: WXXI-TV, Rochester. Represented (legal): Schwartz, Woods & Miller. Represented (engineering): John F. X. Browne & Assoc., P.C. Rochester, NY, DMA. BPET-960228KF.

Tupper Lake (Ch. 61)—Floyd L. Cox Jr., c/o Fisher Wayland Cooper Leader & Zaragoza L.L.P., Suite 400, 2001 Pennsylvania Ave. NW, Washington, DC 20006. Phone: 202-349-3494. Proposed power: 545-kw max. visual. Antenna: 1444-ft. above av. terrain, 46-ft. above ground, 3182-ft. above sea level. Latitude 44° 09' 35" Longitude 74° 28' 34". Transmitter: 4.3-mi. SSW of Tupper Lake. Ownership: Floyd L. Cox Jr. Represented (engineering): du Treil, Lundin & Rackley. Burlington-Plattsburgh DMA. BPCT-950809KF.

Tupper Lake (Ch. 61)—Donald J. McHone, 503 Turtle Creek Rd., Brentwood, TN 37027. Phone: 615-377-3734. Proposed power: 1000-kw max. visual. Antenna: 1447-ft. above av. terrain, 46-ft. above ground, 3182-ft. above sea level. Latitude 44° 09' 35" Longitude 74° 28' 34". Transmitter: Mount Morris, 4.3-mi. SW of Tupper Lake. Ownership: Donald J. McHone. Represented (legal): Borsari & Paxson. Burlington-Plattsburgh, TN DMA. BPCT-951106KH.

Tupper Lake (Ch. 61)—WWBI-TV Inc., 87 Lake St., Rouses Point, NY 12979. Phone: 518-297-2727. Proposed power: 545-kw max. visual. Antenna: 1447-ft. above av. terrain, 46-ft. above ground, 3182-ft. above sea level. Latitude 44° 09' 35" Longitude 74° 28' 34". Transmitter: Mount Morris, 4.3-mi. SW of Tupper Lake. Ownership: Susan Clarke, 90%; Walter Baumol, Secy., 5%; others with less than 1% each. Applicant is licensee of LPTV station W27BI, Plattsburgh, NY. Burlington-Plattsburgh, NY DMA. BPCT-106KE.

Syracuse (Ch. 56)—KM Communications Inc., 3654 W. Jarvis Ave., Skokie, IL 60076. Phone: 847-674-0864. Fax: 847-674-9188. Proposed power: 2655-kw visual. Antenna: 111-ft. above av. terrain, 1525-ft. above ground, 2214-ft. above sea level. Latitude 43° 38' Longitude 75° 57' 00". Transmitter: S side of Little Pond Rd., 1.14-mi. W of intersection of State Rte. 183 & Little Pond Rd. Ownership: Myoung Hwa Bae, Pres., 100%; Kevin Joel Bae, Secy. KM is the licensee of several LPTV stations. See ownership of Low Power TV stations. Represented (legal): Irwin, Campbell & Tannenwald, P.C. Syracuse DMA. BPCT-941021KW.

Syracuse (Ch. 56)—John E. Powley, 228 Coventry at Waterford, York, PA 17402. Phone: 717-842-4754. Proposed power: 16.8-kw visual. Antenna: 689-ft. above av. terrain, 1151-ft. above ground, 1676-ft. above sea level. Latitude 42° 56' 54" Longitude 76° 01' 13". Transmitter: Sevier Rd. Ownership: John E. Powley. Syracuse DMA, BPCT-10331KG.

Syracuse (Ch. 56)—Syracuse Minority TV Inc., 8 Ponds Edge Way, Pittsford, NY 14534. Phone: 315-716-385-2542. Proposed power: 5000-kw max. visual. Antenna: 1242-ft. above av. terrain, 1151-ft. above ground, 1723-ft. above sea level. Latitude 43° 18' 18" Longitude 76° 03' 00". Transmitter: E side of Grannis Rd., 1.9-mi. N of West Monroe. Ownership: Herbert Washington, Pres., 80%; Clayton H. Osborne, Secy., 10%; Raphael Mbangu, Treas., 10%. Represented (legal): Bechtel & Cole, Chartered. Represented (engineering): Mullaney Engineering Inc. Syracuse DMA. BPCT-941020KH.

Syracuse (Ch. 56)—TriVision Group, c/o Leventhal, Senter & Lerman, Suite 600, 2000 St. NW, Washington, DC 20016-1809. Phone: 202-429-8970. Proposed power: 100-kw max. visual. Antenna: 869-ft. above av. terrain, 446-ft. above ground, 1804-ft. above sea level. Latitude 42° 57' 19" Longitude 76° 06' 34". Transmitter: 0.4-mi. NE of intersection of Sentinel Heights & Bull Hill Rds., Onondaga County. Ownership: Quincy Nes, Pres., 50%; David E. Salzman, Chief Financial Officer, 25%; Sonia Salzman, V.P., 25%. For other interests, see Qwest Bcstg. LLC in Ownership of Commercial TV Stations. Represented (legal): Leventhal, Senter & Lerman. Represented (engineering): Bernard Gal & Assoc. Syracuse DMA. BPCT-941214KE.

Utica (Ch. 59 ETV)—Public Broadcasting Council of Central New York, Box 2400, 506 Liverpool Rd., Syracuse, NY 13220. Phone: 315-453-2424. Proposed power: 10.2-kw max. visual. Antenna: 821-ft. above av. terrain, 427-ft. above ground, 1634-ft. above sea level. Latitude 43° 08' 38" Longitude 75° 10' 40". Transmitter: Smith Hill & Grace Sts., Smith Hill. Ownership: The Public Broadcasting Council of Central New York Inc., licensee of WCNY-TV, Syracuse, NY. Represented (legal): Dow, Lohnes & Albertson. Represented (engineering): John F. X. Browne & Associates, P.C. Utica DMA. BPET-10408KE.

North Carolina

Greenville (Ch. 38)—Better Value Broadcasting Co. Inc., 2616 Northwoods Dr., Jacksonville, NC 28540. Phone: 919-746-8014. Fax: 919-746-2555. Proposed power: 977-kw max. visual. Antenna: 591-ft. above av. terrain, 584-ft. above ground, 623-ft. above sea level. Latitude 35° 26' 44" Longitude 77° 22' 08". Transmitter: State Rte. 1723, 8-mi. E of Ayden. Ownership: Miles Ferguson, Pres. Represented (legal): Fisher Wayland Cooper Leader & Zaragoza L.L.P. Greenville-New Bern-Washington DMA. BPCT-101206KT.

Greenville (Ch. 38)—Cardinal Broadcasting Corp., Suite 3201, 45 Rockefeller Plaza, New York, NY 10020. Phone: 212-757-5600. Proposed power: 5000-kw max. visual. Antenna: 899-ft. above av. terrain, 902-ft. above ground, 928-ft. above sea level. Latitude 35° 12' 07" Longitude 77° 11' 15". Transmitter: 1.1-mi. E of Jasper. Ownership: Price Communications Corp., see Ownership of Commercial TV Stations. Represented (legal): Roberts & Eckard, P.C. Represented (engineering): Suffa & Cavell Inc. Greenville-New Bern-Washington DMA. BPCT-960405XL.

Greenville (Ch. 38)—Frank DuRoss, 22 Stonebridge Rd., New Hartford, NY 13413. Phone: 315-732-1854; 315-732-2000. Fax: 315-732-2090. Proposed power: 1552-kw max. visual. Antenna: 505-ft. above av. terrain, 472-ft. above ground, 540-ft. above sea level. Latitude 35° 23' 57" Longitude 77° 25' 17". Transmitter: S side of Rte. 1110, 0.4-mi. E of Rte. 1900, Hanrahan. Ownership: Frank DuRoss, 100%. DuRoss has interest in licensee of WOWZ(FM) Whitesboro, NY. Represented (engineering): Mullaney Engineering Inc. Greenville-New Bern-Washington DMA. BPCT-960403KK.

Greenville (Ch. 38)—Kaleidoscope Partners, No. 400, 1 Shackelford Dr., Little Rock, AR 72211. Phone: 501-221-0400. Fax: 501-221-1101. E-mail: larry@ktv.com Web Site: http://www.ktv.net Proposed power: 720-kw max. visual. Antenna: 341-ft. above av. terrain, 325-ft. above ground, 371-ft. above sea level. Latitude 35° 27' 32" Longitude 77° 18' 37". Transmitter: 1.5-mi. ESE of Hwys. 102 & 1746 intersection. Ownership: George S. Flinn Jr. See Flinn Broadcasting in Ownership of Commercial TV stations. Represented (engineering): D. C. Williams, P.E. Greenville-New Bern-Washington DMA. BPCT-960405KK.

Greenville (Ch. 38)—KM Communications Inc., 3654 W. Jarvis Ave., Skokie, IL 60076. Phone: 847-674-0864. Fax: 847-674-9188. Proposed power: 4943-kw max. visual. Antenna: 1321-ft. above av. terrain, 1327-ft. above ground, 1350-ft. above sea level. Latitude 35° 23' 43" Longitude 77° 13' 52". Transmitter: E of State Rte. 53, 0.6-mi. S of County Rd. 1941. Ownership: Myoung Hwa Bae, Pres., 100%; Kevin Joel Bae, Secy. KM is the licensee of several LPTV stations, see Ownership of Low Power TV Stations. Represented (legal): Irwin, Campbell & Tannenwald, P.C. Represented (engineering): Cohen, Dippell & Everist, P.C. Greenville-New Bern-Washington DMA. BPCT-960404KK.

Greenville (Ch. 38)—Northwest Television Inc., 505 Turtle Creek Dr., Brentwood, TN 37027. Phone: 615-221-8992. Proposed power: 1450-kw visual. Antenna: 499-ft. above av. terrain, 466-ft. above ground, 535-ft. above sea level. Latitude 35° 23' 52" Longitude 77° 25' 40". Transmitter: State Rte. 118, near Grifton. Ownership: NW TV Inc. NWTVI ownership: William L. Yde III, Pres., 25%; Thomas M. Gilligan, V.P., 25%; Bruce E. Fox, V.P., 25%; Dale C. Arfman, Secy.-Treas., 25%. Represented (legal): Borsari & Paxson. Greenville-New Bern-Washington DMA. BPCT-960125KF.

Greenville (Ch. 38)—William M. Smith, 224 Amberglow Place, Cary, NC 27513. Phone: 919-467-4197. Proposed power: 50-kw max. visual. Antenna: 115-ft. above av. terrain, 279-ft. above ground, 315-ft. above sea level. Latitude 35° 30' 15" Longitude 77° 25' 13". Transmitter: Rte. 2. Ownership: William M. Smith. Greenville-New Bern-Washington DMA. BPCT-960111LG.

Greenville (Ch. 38)—WinStar Broadcasting Corp., Suite 200, 1146 19th St. NW, Washington, DC 20036. Phone: 202-833-5678. Fax: 202-659-1931. E-mail: jfisher@winstar.com Proposed power: 5000-kw max. visual. Antenna: 505-ft. above av. terrain, 476-ft. above ground, 541-ft. above sea level. Latitude 35° 23' 52" Longitude 77° 25' 40". Transmitter: 0.9-mi. SE of State Rte. 11 & County Rte. 1110 intersection, near Grifton. Ownership: WinStar Communications Inc., publicly held. Represented (engineering): du Treil, Lundin & Rackley. Greenville-New Bern-Washington DMA. BPCT-960404LE.

Manteo (Ch. 4)—Coastal Broadcasting Co. Inc., 2402 Wrightsville Ave., Nags Head, NC 27959. Phone: 919-480-1500. Proposed power: 100-kw visual. Antenna: 466-ft. above av. terrain, 463-ft. above ground, 466-ft. above sea level. Latitude 35° 50' 49" Longitude 75° 37' 19". Transmitter: 0.6-mi. E of Wanchese. Ownership: Kenneth L. Mann, Pres.-Treas., 14.8%; John W. Harris, V.P., 15.6%; A.C. Van Curen, 15.6%; Michael Kelly, 15.6%; Ronald K. Bennett, Secy., 10.3%; others 12.3%. Represented (legal): Fisher Wayland Cooper Leader & Zaragoza L.L.P. Represented (engineering): Bromo Communications Inc. Norfolk-Portsmouth-Newport News DMA. BPCT-950814KM.

Manteo (Ch. 4)—Commonwealth Broadcasting Group Inc., c/o Booth, Freret & Imlay, Suite 204, 1233 20th St. NW, Washington, DC 20036. Phone: 202-296-9100. Proposed power: 100-kw visual. Antenna: 456-ft. above av. terrain, 466-ft. above ground, 456-ft. above sea level. Latitude 35° 50' 44" Longitude 75° 38' 50". Transmitter: 0.4-mi. SW of Hwys. 1168 & 345 intersection, Wanchese. Ownership: Charles M. Harker, Pres. Represented (legal): Booth, Freret & Imlay, P.C. Norfolk-Portsmouth-Newport News DMA. BPCT-950814KP.

Manteo (Ch. 4)—DanBeth Communications Inc., c/o Leventhal, Senter & Lerman, Suite 600, 2000 K St. NW, Washington, DC 20006-1809. Phone: 202-429-8970. Proposed power: 100-kw visual. Antenna: 1004-ft. above av. terrain, 997-ft. above ground, 1004-ft. above sea level. Latitude 36° 06' 38" Longitude 75° 50' 01". Transmitter: 0.7-mi. S of U.S. Rte. 15 & State Rte. 1112 intersection, 1.4-mi. W of Harbinger. Ownership: Glenn Holterhaus, Pres.-Secy. Norfolk-Portsmouth-Newport News DMA. BPCT-950519KE.

Manteo (Ch. 4)—Lockwood Broadcasting Inc., Box 1800, Raleigh, NC 27602. Phone: 919-839-0300. Proposed power: 100-kw visual. Antenna: 476-ft. above av. terrain, 466-ft. above ground, 476-ft. above sea level. Latitude 35° 50' 44" Longitude 75° 38' 50". Transmitter: WVOD(FM) Tower, 0.4-mi. SE of State Rtes. 1168 & 345 intersection.

TV Applications—North Carolina

Ownership: James L. Lockwood Jr., Chief Exec. Officer-Treas., 100%; David A. Hanna, Pres.; Pam Lawson, Exec. V.P. For other interests, see Ownership of Low Power TV Stations. Represented (engineering): Smith & Fisher. Norfolk-Portsmouth-Newport News DMA. BPCT-950814KN.

Manteo (Ch. 4)—Lawrence F. & Margaret A. Loesch, c/o Fletcher, Heald & Hildreth, 11th Floor, 1300 N. 17th St., Rosslyn, VA 22209. Phone: 703-812-0400. Proposed power: 100-kw visual. Antenna: 548-ft. above av. terrain, 541-ft. above ground, 548-ft. above sea level. Latitude 35° 57' 52" Longitude 75° 39' 01". Transmitter: 2.6-mi. NNW of Wanchese on N side of State Rte. 345. Ownership: Lawrence F. Loesch, Gen. Partner, 50%; Margaret A. Loesch, Gen. Partner, 50%. Represented (legal): Fletcher, Heald & Hildreth. Represented (engineering): Graham Brock Inc. Norfolk-Portsmouth-Newport News DMA. BPCT-950814KL.

Manteo (Ch. 4)—Ray-D-O-Biz Inc., Box 1040, Kill Devil Hills, NC 27948. Phone: 919-480-0770. Proposed power: 100-kw visual. Antenna: 974-ft. above av. terrain, 958-ft. above ground, 974-ft. above sea level. Latitude 36° 07' 42" Longitude 75° 49' 39". Transmitter: 0.5-mi. E of U.S. Hwy. 158, Mammie. Ownership: William S. Ray, Pres., 50%; Lisa D. Ray, Secy.-Treas., 50%. Ray-D-O-Biz is licensee of WQDK(FM) Ahsoskie, WGAI(AM) Elizabeth City & WCXL(FM) Kill Devil Hills, NC. Represented (legal): Shainis & Peltzman. Norfolk-Portsmouth-Newport News DMA. BPCT-950814KH.

† Raleigh (Ch. 34 ETV)—Community Television Inc., Box 1616, Greenville, SC 29602. Phone: 864-244-1616. Proposed power: 2238-kw max. visual. Antenna: 1732-ft. above av. terrain, 1673-ft. above ground, 2001-ft. above sea level. Latitude 35° 40' 35" Longitude 78° 32' 08". Transmitter: TV Tower Rd., Auburn. Ownership: James H. Thompson, Pres. & Dir., 33.3%; Richard O. Adams, V.P. & Dir., 33.3%; Nell Adams, Secy.-Treas., 33.3%. Thompson has interest in Carolina Christian Bcstg., see listing in Ownership of Commercial TV Stations. Represented (legal): Bechtel & Cole. Raleigh-Durham DMA. BPET-960628KM.

North Dakota

Bismarck (Ch. 26)—KT Broadcasting Inc., 183 Haviland Rd., Ridgefield, CT 06877. Phone: 203-431-3366. Proposed power: 1797-kw max. visual. Antenna: 1112-ft. above av. terrain, 794-ft. above ground, 3015-ft. above sea level. Latitude 46° 35' 23" Longitude 100° 48' 02". Transmitter: 5.3-mi. E of St. Anthony. Ownership: John B. Tupper, Principal. Tupper has interest in licensee of WXXV-TV Gulfport, MS & WSVX(TV) Lewisburg, WV. Represented (legal): Borsari & Paxson. Minot-Bismarck-Dickinson DMA. BPCT-960711LF.

Minot (Ch. 24)—KT Broadcasting Inc., 183 Haviland Rd., Ridgefield, CT 06877. Phone: 203-431-3366. Proposed power: 1834-kw max. visual. Antenna: 830-ft. above av. terrain, 755-ft. above ground, 2871-ft. above sea level. Latitude 48° 03' 03" Longitude 101° 23' 24". Transmitter: 4.7-mi. NNW of U.S. Hwy. 83 & State Hwy. 23 intersection. Ownership: John B. Tupper, Principal. Tupper has interest in licensee of WXXV-TV Gulfport, MS & WSVX(TV) Lewisburg, WV. Represented (legal): Borsari & Paxson. Minot-Bismarck-Dickinson DMA. BPCT-960711KH.

Ohio

Defiance (Ch. 65)—Pappas Telecasting of America, a California Ltd. Partnership, 500 S. Chinoweth Rd., Visalia, CA 93277. Phone: 209-733-7800. Proposed power: 5000-kw max. visual. Antenna: 1053-ft. above av. terrain, 1063-ft. above ground, 1791-ft. above sea level. Latitude 41° 08' 13" Longitude 83° 54' 23". Transmitter: WBGU-TV tower, 1.8-mi. N of Townwood. Ownership: Pappas Telecasting Companies, see Ownership of Commercial TV Stations. Represented (legal): Fletcher, Heald & Hildreth. Toledo DMA. BPCT-960722KK.

Xenia (Ch. 32)—Pappas Telecasting of America, a California Ltd. Partnership, 500 S. Chinoweth Rd., Visalia, CA 93277. Phone: 209-733-7800. Proposed power: 5000-kw max. visual. Antenna: 966-ft. above av. terrain, 950-ft. above ground, 2010-ft. above sea level. Latitude 39° 43' 52" Longitude 83° 32' 28". Transmitter: 3295 State Rte. 323, Stokes Twp. Ownership: Pappas Telecasting Companies, see Ownership of Commercial TV Stations. Represented (legal): Fletcher, Heald & Hildreth. Represented (engineering): Smith & Fisher. Dayton DMA. BPCT-960722KP.

Oklahoma

Guymon (Ch. 9)—Marsh Media Inc., No. 12077, 600 S. Tyler, Amarillo, TX 79101. Proposed power: 316-kw visual. Antenna: 1071-ft. above av. terrain, 1044-ft. above ground, 4034-ft. above sea level. Latitude 36° 41' 56" Longitude 101° 19' 44". Transmitter: 1.7-mi. N of State Rte. 3 in Guymon Division of Texas County. Ownership: Stanley Marsh III, 99%; Estelle M. Watlington, 1%. See Marsh Media Inc. in Ownership of Commercial TV Stations. Represented (legal): Wiley, Rein & Fielding. Represented (engineering): Smith & Fisher. Amarillo DMA. BPET-960719KF.

Muskogee (Ch. 19)—KM Communications Inc., 3654 W. Jarvis Ave., Skokie, IL 60076. Phone: 847-674-9188. Proposed power: 5000-kw max. visual. Antenna: 1224-ft. above av. terrain, 1142-ft. above ground, 1913-ft. above sea level. Latitude 35° 45' 08" Longitude 95° 48' 15". Transmitter: 1.8-mi. N of Bald Hill, 2.3-mi. N of State Rtes. 16 &

52 intersection. Ownership: Myoung Hwa Bae, Pres. 100%; Kevin Joel Bae, Secy. the licensee of several LPTV stations, see Ownership of Low Power TV Stations. Represented (legal): Irwin, Campbell & Tannenwald, P.C. Represented (engineering): Dippell & Everist, P.C. Tulsa DMA. BPCT-950901KJ.

Muskogee (Ch. 19)—Natura Communications, c/o Gammon & Grange P.C., 7th & 8280 Greensboro Dr., McLean, VA 22102-3807. Phone: 703-761-5000. Proposed power: 2000-kw max. visual. Antenna: 1312-ft. above av. terrain, 1260-ft. above ground, 2011-ft. above sea level. Latitude 35° 46' 02" Longitude 95° 49' 50". Transmitter: Corner of State Rte. N4030 & State Rte. E0680, near Natura. Ownership: T. Robinson. Represented (legal): Gammon & Grange. Tulsa DMA. BPCT-951107KF.

Muskogee (Ch. 19)—Northwest Television Inc., 505 Turtle Creek Rd., Brentwood 37027. Phone: 615-221-8992. Proposed power: 2921-kw max. visual. Antenna: 1614-ft. above av. terrain, 1614-ft. above ground, 2398-ft. above sea level. Latitude 35° 49' 37" Longitude 95° 49' 37". Transmitter: W half of the NW quarter of NE quarter, Section T15N, R14E. Ownership: NW TV Inc. NWTVI ownership: William L. Yde III, Pres., Thomas M. Gilligan, V.P., 25%; Bruce E. Fox, V.P., 25%; Dale C. Arfman, Secy.-Treas., 25%. Represented (legal): Borsari & Paxson. Tulsa DMA. BPCT-951106KM.

Muskogee (Ch. 19)—Three Feathers Communications Inc., 2750 South 167th Goddard, KS 67052-9311. Phones: 316-794-2334; 316-942-2424. Fax: 316-942-2424. Proposed power: 1660-kw max. visual. Antenna: 1135-ft. above av. terrain, 1010-ft. above ground, 1837-ft. above sea level. Latitude 35° 46' 03" Longitude 95° 49' 37". Transmitter: 1.9-mi. of Hwys. 16 & 52 intersection. Ownership: Glen L. Bell, Pres., Gregg A. Bell, V.P., 10%; Vivian A. Bell, Secy.-Treas., 45%. Represented (legal): Arthur Hadden. Represented (engineering): Bell Consulting Inc. Tulsa DMA. BPCT-951107KF.

Norman (Ch. 46)—KT Broadcasting Inc., 183 Haviland Rd., Ridgefield, CT 06877. Phone: 203-431-3366. Proposed power: 5000-kw max. visual. Antenna: 1457-ft. above av. terrain, 1371-ft. above ground, 2405-ft. above sea level. Latitude 35° 36' 03" Longitude 97° 01' 27". Transmitter: SE Quarter, Section 7, Town 13N, Range 3 E, Lincoln County. Ownership: John B. Tupper, Principal. Tupper has interest in licensee of WXXV-TV Gulfport, MS & WSVX(TV) Lewisburg, WV. Represented (legal): Borsari & Paxson. Oklahoma City DMA. BPCT-960711LE.

† Tulsa (Ch. 63 ETV)—Creative Educational Media Corp. Inc., Box 1924, Tulsa, OK 74104. Phone: 918-455-5693. Proposed power: 85-kw max. visual. Antenna: 539-ft. above av. terrain, 514-ft. above ground, 1246-ft. above sea level. Latitude 36° 09' 01" Longitude 95° 59' 25". Transmitter: 6th St. & S. Boulder Ave. intersection. Ownership: Gerald D. Ingles, Pres., 33.3%; Ronald G. Zirkle, V.P., 33.3%; Sharon B. Ingles, Secy., 33.3%. Represented (legal): Booth, Freret & Imlay P.C. Represented (engineering): Communications Technologies Inc. Tulsa DMA. BPET-960701KG.

† Tulsa (Ch. 63 ETV)—Global Education Development Inc., 1546 Catron SE, Albuquerque, NM 87123. Proposed power: 721-kw max. visual. Antenna: 379-ft. above av. terrain, 197-ft. above ground, 1152-ft. above sea level. Latitude 36° 12' 28" Longitude 96° 04' 04". Transmitter: 5-mi. N of State Hwy. 97 & 2nd St. intersection. Officers: George Sebastian, Chmn.; Deanna J. Sebastian, Secy.-Treas. Tulsa DMA. BPET-960917KE.

† Tulsa (Ch. 63 ETV)—Oral Roberts University, 7777 S. Lewis Ave., Tulsa, OK 74104. Phone: 918-495-6383. Proposed power: 1482-kw max. visual. Antenna: 597-ft. above av. terrain, 672-ft. above ground, 1296-ft. above sea level. Latitude 36° 02' 34" Longitude 95° 57' 11". Transmitter: 2448 E. 81st St. Ownership: Oral Roberts University, governed by a 37-member board of directors. Represented (legal): Gammon & Grange. Represented (engineering): du Treil, Lundin & Rackley. Tulsa DMA. BPET-960621KE.

Oregon

Grants Pass (Ch. 30)—Better Life Television, 36505 Ditch Creek Rd., Rogue River, OR 97537. Phone: 541-582-8024. Proposed power: 9.8-kw max. visual. Antenna: 2146-ft. above av. terrain, 121-ft. above ground, 3891-ft. above sea level. Latitude 42° 22' 55" Longitude 123° 16' 29". Transmitter: Mount Blue, 3.1-mi. SE of Grants Pass. Ownership: Robert Heisler, Pres., 5.9%; Delmer Wagner, V.P., 5.9%; Mary Nations, Secy., 5.9%; Richard Trautwein, Treas., 5.9%; Forrest Bigger, Jean Cline, Del Cline, Merlin Fjar Gordon Hewlett, Jim Hulse, Lowell Huffman, Chad McComas, Roy Moses, Olin Nations, Ann Reed, Arien Sprode & Richard Surroz, 5.9% each. For other interests, see Ownership of Low Power TV Stations. Represented (legal): Donald E. Martin. Represented (engineering): Carl T. Jones Corp. Medford-Klamath Falls DMA. BPCT-960701KK.

Grants Pass (Ch. 30)—Communications Properties Inc., 105 Cedar Green Lane Berkeley Heights, NJ 07922. Phone: 908-322-2186. Proposed power: 12.9-kw max. visual. Antenna: 512-ft. above av. terrain, 49-ft. above ground, 2149-ft. above sea level. Latitude 42° 27' 06" Longitude 123° 17' 47". Transmitter: Beacon Hill, 1.9-mi. E of Grants Pass. Ownership: Birger Brinck-Lund, Pres., 100%; Bernice Brinck-Lund, Secy. For other interests, see Ownership of Low Power TV Stations. Represented (legal): Akin, Gump Strauss, Hauer & Feld, L.L.P. Medford-Klamath Falls DMA. BPCT-960613KE.

Grants Pass (Ch. 30)—Peregrine Communications Ltd., 10255 S.W. Artic Dr., Beaverton, OR 97005. Phone: 503-644-3232. Proposed power: 1830-kw max. visual. Antenna: 2087-ft. above av. terrain, 171-ft. above ground, 3891-ft. above sea level. Latitude 42° 26' 46" Longitude 123° 12' 56". Transmitter: Fielder Mountain. Ownership: Roy Rose

mn., 100%; Victor M. Ives, Pres.; Tom McCoy, V.P.; Robert L. Miller, Secy.; James Itson, V.P.-Treas. See Peregrine Communications Ltd. in Ownership of Commercial TV Stations. Medford-Klamath Falls DMA. BPCT-960725LC.

Wicks Pass (Ch. 30)—WBG License Co. L.L.C., Suite 702, 405 Park Ave., New York, 10022. Phone: 212-838-2100. Proposed power: 50-kw max. visual. Antenna: 2025-ft. above av. terrain, 100-ft. above ground, 3835-ft. above sea level. Latitude 42° 26' 44" Longitude 123° 12' 56". Transmitter: Fielder Mountain. Ownership: Wicks Broadcasting Group L.P., see Ownership of Commercial TV Stations. Represented (legal): Kaye, Holer, Fierman, Hays & Handler L.L.P. Represented (engineering): John F.X. Browne & soc. P.C. Medford-Klamath Falls DMA. BPCT-960717KH.

La Grande (Ch. 16)—Communications Properties Inc., 105 Cedar Green Lane, Berkeley Heights, NJ 07922. Phone: 908-332-2186. Fax: 201-754-0812. E-mail: bir-r@webspan.net Proposed power: 11.3-kw max. visual. Antenna: 2559-ft. above av. terrain, 39-ft. above ground, 7172-ft. above sea level. Latitude 45° 18' 35" Longitude 7° 43' 57". Transmitter: Mount Fanny, 17.3-mi. E of La Grande. Ownership: Birger Brinck-Lund, Pres., 100%; Bernice Brinck-Lund, Secy. Represented (legal): Akin, Gump, Hauss, Hauer & Feld, L.L.P. Portland, OR DMA. BPCT-951207KH.

La Grande (Ch. 16)—WinStar Broadcasting Corp., Suite 200, 1146 19th St. NW, Washington, DC 20036. Phone: 202-833-5678. Fax: 202-659-1931. E-mail: jfiser@winstar.com Proposed power: 60-kw max. visual. Antenna: 2536-ft. above av. terrain, 56-ft. above ground, 7175-ft. above sea level. Latitude 45° 18' 35" Longitude 7° 43' 57". Transmitter: Mount Fanny, 17.4mi. E of La Grande. Ownership: WinStar Communications Inc., publicly held. Represented (engineering): du Treil, Lundin & Rackley. Portland, OR DMA. BPCT-960404LA.

Pendleton (Ch. 11)—Communications Properties Inc., 105 Cedar Green Lane, Berkeley Heights, NJ 07922. Phone: 908-322-2186. Fax: 201-754-0812. E-mail: bir-r@webspan.net Proposed power: 316-kw visual. Antenna: 1549-ft. above av. terrain, 13-ft. above ground, 5712-ft. above sea level. Latitude 45° 44' 51" Longitude 118° 02' 08". Transmitter: Spout Springs 36.7-mi. E of Pendleton. Ownership: Birger Brinck-Lund, es.-Dir., 100%; Bernice Brinck-Lund, Secy.-Dir. Represented (legal): Akin, Gump, Hauss, Hauer & Feld, L.L.P. Yakima-Pasco-Richland-Kennewick DMA, BPCT-0506KG.

Pendleton (Ch. 11)—KM Communications Inc., 3654 W. Jarvis Ave., Skokie, IL 60076. Phone: 847-674-0864. Fax: 847-674-9188. Proposed power: 316-kw visual. Antenna: 122-ft. above av. terrain, 535-ft. above ground, 4098-ft. above sea level. Latitude 45° 11' 08" Longitude 118° 34' 57". Transmitter: Cabbage Hill area, 11.75-mi. SE of Pendleton, Umatilla County. Ownership: Myoung Hwa Bae, Pres., 100%; Kevin Joel Bae, Secy. KM has interest in several LPTV stations, see Ownership of Commercial TV Stations. Represented (legal): Irwin, Campbell & Tannenwald, P.C. Represented (engineering): Irwin, Dippell & Everist, P.C. Yakima-Pasco-Richland-Kennewick DMA. BPCT-1021KV.

Pendleton (Ch. 11)—Uhlmann/Latshaw Bcstg. LLC, Box 419410, 1009 Central, Kansas City, MO 64141. Phone: 816-221-8200. Proposed power: 316-kw visual. Antenna: 312-ft. above av. terrain, 167-ft. above ground, 4003-ft. above sea level. Latitude 45° 53' 54" Longitude 118° 31' 45". Transmitter: Emigrant Hill, approx. 1.2-mi. W of Deadman Pass. Ownership: Uhlmann Co., 50%; Latshaw Enterprises, 50%. UC ownership: Paul Uhlmann III, 30.2%; Paul Uhlmann Jr., 19.8%; John Uhlmann, 27.1%; Robert Uhlmann, 1.2%. LEI ownership: Con-Lib Holding Co., 26.4%; John Latshaw, Chmn.-Chief Exec. Officer, 56.6%; others with less than 5% each. CLHC ownership: John Latshaw, 50.2%; Elizabeth A. Reid-Scott & Constance Latshaw. Represented (legal): Dow, Lohnes & Bertson. Represented (engineering): du Treil, Lundin & Rackley. Yakima-Pasco-Richland-Kennewick DMA. BPCT-941020KG.

Portland (Ch. 30 ETV)—Oregon Family Broadcasting Assn., Suite 525, 333 Bridge St. W, Grand Rapids, MI 49504. Phone: 616-235-7300. Proposed power: 5000-kw max. visual. Antenna: 1703-ft. above av. terrain, 958-ft. above ground, 2018-ft. above sea level. Latitude 45° 30' 58" Longitude 122° 43' 59". Transmitter: 5516 S.W. Barnes Rd. Ownership: William B. Popjes, Chmn. Represented (legal): Cole, Raywid & Braverman L.P. Represented (engineering): EDX Engineering Inc. Portland, OR DMA. BPCT-60726KN.

Portland (Ch. 40)—Sinclair Communications of Portland Inc., c/o Fisher Wayland Cooper Leader & Zaragoza L.L.P., Suite 400, 2001 Pennsylvania Ave, Wahington, DC 20006. Phone: 202-659-3494. Proposed power: 5000-kw max. visual. Antenna: 1703-ft. above av. terrain, 958-ft. above ground, 2018-ft. above sea level. Latitude 45° 30' 58" Longitude 122° 43' 59". Transmitter: 5516 S.W. Barnes Rd. Ownership: Sinclair Communications Inc., see Ownership of Commercial TV Stations. Represented (legal): Fisher Wayland Cooper Leader & Zaragoza L.L.P. Portland, OR DMA. BPCT-960724LF.

Pennsylvania

Lebanon (Ch. 55)—Grant Telecasting Inc., 915 Middle River Dr., Fort Lauderdale, FL 3304. Phone: 305-568-2000. Proposed power: 5000-kw max. visual. Antenna: 1381-ft. above av. terrain, 1257-ft. above ground, 1906-ft. above sea level. Latitude 40° 14' 01" Longitude 76° 23' 26". Transmitter: 1.3-mi. E of Mount Hope. Ownership: Grant Broadcasting Stations, see Ownership of Commercial TV Stations. Represented (legal): Fletcher, Heald & Hildreth. Harrisburg-Lancaster-Lebanon-York DMA. BPCT-960723KY.

Reading (Ch. 51)—Adams Communications Corp., Suite 725, 155 N. Michigan Ave., Chicago, IL 60601. Phone: 312-819-0505. Proposed power: 5000-kw visual. Antenna: 502-ft. above av. terrain, 151-ft. above ground, 991-ft. above sea level. Latitude 40° 17' 15" Longitude 75° 53' 45". Transmitter: Gibraltar Hill, 0.6-mi. W of Seyfert, 0.9-mi SSE of Ridgewood, 0.8-mi. SSE of Rtes. 176 & 724 intersection. Ownership: Robert L. Haag 1994 Family L.P., 23.1%; Robert L. Haag, Pres., 18.5%; Howard N. Gilbert, V.P. & Secy., 11.6%; Wayne J. Fickinger, V.P. & Treas., 11.6%; A. R. Umans, V.P., 8.7%; Manfred Steinfeld, 8.7%; Howard N. Gilbert 1994 Family L.P., 5.8%; Milton Podolsky, 5.8%; Talmadge Hill, 3.4%; Calvin I. Leibovitz, 1.7%; Elinor Woron, 1.1%. Represented (legal): Bechtel & Cole. Represented (engineering): Suffa & Cavell Inc. Philadelphia DMA. BPCT-940630KG. Note: Application is mutually exclusive with license renewal of WTVE(TV) Reading, PA.

South Carolina

† Aiken (Ch. 44 ETV)—Community Television Inc., Box 1616, Greenville, SC 29602. Phone: 864-244-1616. Proposed power: 3037-kw max. visual. Antenna: 440-ft. above av. terrain, 650-ft. above ground, 1171-ft. above sea level. Latitude 33° 41' 10" Longitude 81° 55' 43". Transmitter: Dry Branch Rd., Ropers Crossroads. Ownership: James H. Thompson, Pres. & Dir., 33.3%; Richard O. Adams, V.P. & Dir., 33.3%; Nell Adams, Secy.-Treas., 33.3%. For Thompson interests, see Carolina Christian Bcstg. in Ownership of Commercial TV Stations. Represented (legal): Bechtel & Cole. Augusta DMA. BPCT-960628KL.

Columbia (Ch. 47)—Fant Broadcast Development L.L.C., Suite 720, One Independence Plaza, Birmingham, AL 35209. Phone: 205-871-3268. Proposed power: 5000-kw max. visual. Antenna: 1410-ft. above av. terrain, 1348-ft. above ground, 1666-ft. above sea level. Latitude 34° 07' 31" Longitude 80° 45' 21". Transmitter: 1741 Tower Rd., Lugoff, 500-ft. NE of WIS(TV) tower. Ownership: Fant Broadcasting Co. LLC, see Ownership of Commercial TV Stations. Represented (legal): Fletcher, Heald & Hildreth. Represented (engineering): Lohnes & Culver. Columbia, SC DMA. BPCT-960722KG.

† Georgetown (Ch. 41 ETV)—Community Television Inc., Box 1616, Greenville, SC 29602. Phone: 864-244-1616. Proposed power: 4036-kw max. visual. Antenna: 482-ft. above av. terrain, 466-ft. above ground, 486-ft. above sea level. Latitude 33° 25' 58" Longitude 79° 16' 16". Transmitter: 0.4-mi. E of U.S. Hwy. 701 & Pringle Ferry Crossing intersection. Ownership: James H. Thompson, Pres. & Dir., 33.3%; Richard O. Adams, V.P. & Dir., 33.3%; Nell Adams, Secy.-Treas., 33.3%. For other Thompson interests, see Carolina Christian Bcstg. in Ownership of Commercial TV Stations. Represented (legal): Bechtel & Cole. Charleston, SC DMA. BPCT-960628KD.

South Dakota

Rapid City (Ch. 21)—Big Horn Communications Inc., 445 S. 24th St. W, Billings, MT 59102. Phone: 406-652-4743. Proposed power: 3308-kw max. visual. Antenna: 573-ft. above av. terrain, 500-ft. above ground, 4216-ft. above sea level. Latitude 44° 04' 00" Longitude 103° 15' 01". Transmitter: Skyline Dr., 1.6-mi. from center of Rapid City. Ownership: Big Horn Communications Inc., see Ownership of Commercial TV Stations. Represented (legal): Bernstein & McVeigh. Represented (engineering): Mullaney Engineering Inc. Rapid City DMA. BPCT-960403KG.

Rapid City (Ch. 21)—Black Hills Broadcasting L.L.C., Box 8284, Rapid City, SD 57709. Phones: 605-348-7755; 605-348-7837. Fax: 605-343-7246. Proposed power: 720-kw max. visual. Antenna: 623-ft. above av. terrain, 476-ft. above ground, 4236-ft. above sea level. Latitude 44° 02' 48" Longitude 103° 14' 46". Transmitter: Skyline Dr., S of Rapid City. Ownership: James L. Didier, Pres.-Secy.-Treas., 25%; Nick L. Didier, 24%; Marilyn G. Erickson, 15%; Evelyn Didier, 9%; Rapid Chevrolet, 6%; Joseph Graziano, 6%; John Ashley, 6%; Richard & Jackie Judenmeyer, 6%; others, 3%. Rapid Chevrolet ownership: Victor Toscana, Pres., 15% & Kevin Randall, V.P., 85%. Represented (legal): Halligman & Fottner. Represented (engineering): Vir James P.C. Rapid City DMA. BPCT-960405LO.

Rapid City (Ch. 21)—Richard Haeder, 1410 West Blvd., Rapid City, SD 57701. Phone: 605-343-0663. Proposed power: 1000-kw max. visual. Antenna: 361-ft. above av. terrain, 295-ft. above ground, 3995-ft. above sea level. Latitude 44° 04' 15" Longitude 103° 15' 03". Transmitter: 1-mi. W of Rapid City on Skyline Dr. Ownership: Richard Haeder. Represented (engineering): Owl Engineering Inc. Rapid City DMA. BPCT-960405L6.

Rapid City (Ch. 21)—Houston Haugo, 48016 Riverside Place, Sioux Falls, SD 57108. Phone: 605-371-1300. Proposed power: 780-kw max. visual. Antenna: 466-ft. above av. terrain, 387-ft. above ground, 4167-ft. above sea level. Latitude 44° 01' 19" Longitude 103° 15' 33". Transmitter: Golden Eagle Dr. S, 4.3-mi. S of Rapid City. Ownership: Houston Haugo. Haugo owns licensee of KSQY-FM Deadwood, SD. Represented (legal): Booth, Freret & Imlay, P.C. Represented (engineering): J F & A Communications Consultants. Rapid City DMA. BPCT-960403KH.

Rapid City (Ch. 21)—Harlan L. Jacobsen, 318 S. Main, Sioux Falls, SD 57102. Phone: 605-335-4125. Proposed power: 1032-kw max. visual. Antenna: 351-ft. above av. terrain, 351-ft. above ground, 4183-ft. above sea level. Latitude 44° 02' 48" Longitude 103° 14' 16". Transmitter: 1.5-mi. S of Rapid City. Ownership: Harlan L. Jacobsen. For other interests, see Ownership of Low Power TV Stations. Represented (legal): Smithwick & Belendiuk, P.C. Represented (engineering): Munn & Assoc. Inc. Rapid City DMA. BPCT-960405KQ.

TV Applications—South Dakota

Rapid City (Ch. 21)—Kreb Christian Communications L.L.C., 110 S. Elmhurst Ave., Mount Prospect, IL 60056. Phone: 708-670-8077. Proposed power: 555-kw max. visual. Antenna: 397-ft. above av. terrain, 266-ft. above ground, 4035-ft. above sea level. Latitude 44° 04' 08" Longitude 103° 15' 03". Transmitter: 1625 Skyline Dr. Ownership: Kevin D. Kreb, 99%; Kent E. Mundon, 1%. Rapid City DMA. BPCT-950920KG.

Rapid City (Ch. 21)—Max Media Properties L.L.C., 900 Laskin Rd., Virginia Beach, VA 23451. Phone: 804-437-9800. Proposed power: 1495-kw max. visual. Antenna: 410-ft. above av. terrain, 436-ft. above ground, 4035-ft. above sea level. Latitude 44° 04' 22" Longitude 103° 14' 56". Transmitter: Skyline Dr. Ownership: Max TV Co., 68%; Max Radio Inc., 31%; MTR Holding Corp., 1%. For other interests, see Max Media L.L.C. in Ownership of Commercial TV Stations. Rapid City DMA. BPCT-960405KI.

Rapid City (Ch. 21)—Rapid Broadcasting Co., Box 2860, 2504 W. Main St., Rapid City, SD 57709. Phone: 605-343-1966. Proposed power: 1500-kw max. visual. Antenna: 440-ft. above av. terrain, 361-ft. above ground, 4140-ft. above sea level. Latitude 44° 01' 19" Longitude 103° 15' 33". Transmitter: Golden Eagle Dr. Ownership: Gilbert D. Moyle, Pres., 16.7%; Gilbert D. Moyle III, Exec. V.P., 16.7%; Clark D. Moyle, Secy.-Treas., 16.6%; W. R. Barbour, V.P., 25%; Charles H. Lien, V.P., 25%. Represented (legal): Cole, Raywid & Braverman L.L.P. Represented (engineering): Graham Brock Inc. Rapid City DMA. BPCT-960405LN.

Rapid City (Ch. 21)—Loren & Margaret Schoenburg, Box 547, Reedley, CA 93654. Phone: 209-638-8298. Proposed power: 1045-kw max. visual. Antenna: 571-ft. above av. terrain, 351-ft. above ground, 4183-ft. above sea level. Latitude 44° 02' 48" Longitude 103° 14' 46". Transmitter: 3010 Skyline Dr., 1.2-mi. SSW of Rapid City. Ownership: Loren Schoenburg, 50%; Margaret Schoenburg, 50%. Represented (legal): Michael Couzens. Represented (engineering): Mel Freedman. Rapid City DMA. BPCT-960404LL.

Rapid City (Ch. 21)—Sunbelt Broadcasting Co., 1500 Foremaster Lane, Las Vegas, NV 89101. Phone: 702-642-3333. Proposed power: 750-kw max. visual. Antenna: 531-ft. above av. terrain, 453-ft. above ground, 4232-ft. above sea level. Latitude 44° 01' 19" Longitude 103° 15' 33". Transmitter: 2.9-mi. from Mount Calvary Cemetery. Ownership: Sunbelt Broadcasting Co., see Ownership of Commercial TV Stations. Rapid City DMA. BPCT-960321KG.

Rapid City (Ch. 21)—ValueVision International Inc., 6740 Shady Oak Rd., Minneapolis, MN 55344. Phone: 612-947-5200. Proposed power: 1000-kw max. visual. Antenna: 458-ft. above av. terrain, 379-ft. above ground, 4158-ft. above sea level. Latitude 44° 01' 19" Longitude 103° 15' 33". Transmitter: 3.3-mi. S of Jackson Blvd. & Sheridan Lake Rd. intersection. Ownership: ValueVision International Inc., see Ownership of Commercial TV Stations. Rapid City DMA. BPCT-960405LI.

Rapid City (Ch. 21)—WinStar Broadcasting Corp., Suite 200, 1146 19th St. NW, Washington, DC 20036. Phone: 202-833-5678. Fax: 202-659-1931. E-mail: rstead@winstar.com Proposed power: 5000-kw max. visual. Antenna: 604-ft. above av. terrain, 523-ft. above ground, 4303-ft. above sea level. Latitude 44° 01' 19" Longitude 103° 15' 33". Transmitter: Golden Eagle Dr., 2.6-mi. S of Rapid City. Ownership: WinStar Communications Inc., publicly held. Represented (engineering): du Treil, Lundin & Rackley. Rapid City DMA. BPCT-960404KN.

Sioux Falls (Ch. 36)—Iowa Teleproduction Center Inc., 4800 Corporate Dr., West Des Moines, IA 50266. Phone: 515-225-7800. Proposed power: 1119-kw max. visual. Antenna: 961-ft. above av. terrain, 971-ft. above ground, 2523-ft. above sea level. Latitude 43° 51' 57" Longitude 93° 37' 15". Transmitter: SE quarter of SW quarter of Section 29, Town 105 N, Range 48 W, Blinsmon Twp. Ownership: Brad Morford, Pres., 33.3%; Tony Dock, V.P., 33.3%; Todd Hyde, 33.3%. Represented (legal): Smithwick & Belendiuk, P.C. Sioux Falls-Mitchell DMA. BPCT-950317KM.

Sioux Falls (Ch. 36)—Red River Broadcast Corp., 3600 S. Westport Ave., Sioux Falls, SD 57116. Phone: 605-361-5555. Proposed power: 4000-kw max. visual. Antenna: 1991-ft. above av. terrain, 1969-ft. above ground, 3389-ft. above sea level. Latitude 43° 30' 17" Longitude 96° 33' 22". Transmitter: Approx. 1.2-mi. S of Rowena. Ownership: Red River Broadcast Corp., see Ownership of Commercial TV Stations. Sioux Falls-Mitchell DMA. BPCT-941227KI.

Tennessee

† Johnson City (Ch. 41 ETV)—Community Television Inc., Box 1616, Greenville, SC 29602. Phone: 864-244-1616. Proposed power: 3413-kw max. visual. Antenna: 181-ft. above av. terrain. Latitude 36° 19' 26" Longitude 82° 20' 33". Transmitter: Tannery Kobs, end of Dennis Rd. Ownership: James H. Thompson, Pres. & Dir., 33.3%; Richard O. Adams, V.P. & Dir., 33.3%; Nell Adams, Secy.-Treas., 33.3%. See Thompson under Carolina Christian Bcstg. in Ownership of Commercial TV Stations. Represented (legal): Bechtel & Cole. Tri-Cities (Bristol, VA-Johnson City, TN) DMA. BPET-960628KN.

Knoxville (Ch. 26)—Channel 26 Ltd., 1801 Roan St. N, Johnson City, TN 37601-3113. Phone: 615-928-6042. Proposed power: 1232-kw max. visual. Antenna: 490-ft. above av. terrain, 177-ft. above ground, 1497-ft. above sea level. Latitude 36° 00' 08" Longitude 83° 56' 41". Transmitter: 331 Sharp's Ridge Rd. Ownership: W. Marion Palmer, Gen. & Ltd. Partner, 99%; June B. Palmer, Ltd. Partner, 1%. Knoxville DMA. BPCT-890913KG.

† Memphis (Ch. 14 ETV)—Kaleidoscope Foundation Inc., No. 400, 1 Shackelford Little Rock, AR 72211. Phone: 501-221-0400. Fax: 501-221-1101. E-mail: larry@kaleidoscope.net Web Site: <http://www.ktv.net>. Proposed power: 4497-kw max. visual. Antenna: 1230-ft. above av. terrain, 1230-ft. above ground, 1457-ft. above sea level. Latitude 35° 28' 28" Longitude 90° 11' 27". Transmitter: Frenchmans Bayou off Hwy. 61, Mississippi. Ownership: George S. Flinn Jr., See Flinn Broadcasting Corp. in Ownership of Commercial TV Stations. Represented (legal): Irwin, Campbell & Tannenwald, P.C. Memphis DMA. BPET-960405KF.

† Memphis (Ch. 14 ETV)—Mid-South Public Communications Foundation, Box 2411, 900 Getwell Rd., Memphis, TN 38124. Phone: 901-458-2521. Web Site: <http://www.wkno.org> Proposed power: 3027-kw max. visual. Antenna: 1079-ft. above av. terrain, 1053-ft. above ground, 1385-ft. above sea level. Latitude 35° 09' 18" Longitude 89° 49' 18". Transmitter: 7192 Raleigh La Grange Rd. Mid-South Public Communications Foundation, licensee of WKNO (TV), Memphis. Represented (legal): Schwartz, Woods & Miller. Represented (engineering): Kessler & Gehman Associates. Memphis DMA. BPET-950811KE.

† Memphis (Ch. 14 ETV)—Shelby County Public Library & Information Center, 1 Peabody Ave., Memphis, TN 38104. Phone: 901-725-8855. Proposed power: 5000-kw max. visual. Antenna: 1296-ft. above av. terrain, 1289-ft. above ground, 1516-ft. above sea level. Latitude 35° 28' 03" Longitude 90° 11' 27". Transmitter: Rd. 308, 0.4-mi. W of U.S. 61, Frenchmans Bayou, 18.6-mi. NW of Memphis. Ownership: Cossitt Public Library. Steven Douglas, Pres.; Brenda V. Anderson, V.P.; Tajaun Stout-Mitchell, Secy. Allegra W. Turner, Treas. Represented (legal): Reddy, Begley & McCormick. Represented (engineering): E. Harold Munn Jr. & Assoc. Inc. Memphis DMA. BPET-960111KE.

Tazewell (Ch. 48)—Cumberland Educational & Family Broadcast Center, 9424 Hunt Court, Matthews, NC 28105. Phone: 704-847-2152. Proposed power: 4300-kw max. visual. Antenna: 794-ft. above av. terrain, 459-ft. above ground, 2060-ft. above sea level. Latitude 36° 22' 11" Longitude 83° 49' 50". Transmitter: 360-ft. S of Walker Dr. & 600 E of Dyke Rd. Ownership: Steven Solding. Represented (legal): Borsari & Paxs. Knoxville DMA. BPCT-960429KE.

Tazewell (Ch. 48)—George S. Flinn Jr., c/o Stephen C. Simpson, Suite 800, 10 Vermont Ave. NW, Washington, DC 20005. Phone: 202-408-7035. Fax: 202-408-1515. Proposed power: 1350-kw max. visual. Antenna: 525-ft. above av. terrain, 351-ft. above ground, 1932-ft. above sea level. Latitude 36° 27' 52" Longitude 83° 40' 09". Transmitter: Lonesome Valley, 5.6-mi. W of Tazewell. Ownership: George S. Flinn Jr., see Flinn Broadcasting Corp. in Ownership of Commercial TV Stations. Represented (legal): Stephen C. Simpson. Represented (engineering): D. C. Williams, P.E. Knoxville DMA. BPCT-960405KG.

Tazewell (Ch. 48)—Tazewell Television Corp., 1724 South Hills Dr., Knoxville, TN 37921. Phone: 423-577-8378. Proposed power: 5000-kw max. visual. Antenna: 643-ft. above av. terrain, 223-ft. above ground, 2024-ft. above sea level. Latitude 36° 27' 44" Longitude 83° 35' 58". Transmitter: 950 Blackburn Lane, New Tazewell. Ownership: Howard Herbert, Pres., 51%; Glenwood Communications Corp., 49%. GCC ownership: See Ownership of Commercial TV Stations. Represented (legal): Cordon & Kelly. Represented (engineering): Jules Cohen P.E. Knoxville DMA. BPCT-960502KH.

Tazewell (Ch. 48)—Tri-State Media Inc., 2424 Bainbridge Way, Powell, TN 37848. Phone: 423-938-6452. Proposed power: 1000-kw max. visual. Antenna: 1686-ft. above av. terrain, 1135-ft. above ground, 6220-ft. above sea level. Latitude 36° 27' 31" Longitude 83° 35' 12". Transmitter: 728 Essary Rd. Ownership: James F. Stair II, Pres. 100%. Knoxville DMA. BPCT-960220KE.

Tazewell (Ch. 48)—WinStar Broadcasting Corp., Suite 200, 1146 19th St. NW, Washington, DC 20036. Phone: 202-833-5678. Fax: 202-659-1931. E-mail: rstead@winstar.com Proposed power: 5000-kw max. visual. Antenna: 371-ft. above av. terrain, 377-ft. above ground, 1745-ft. above sea level. Latitude 36° 26' 49" Longitude 83° 34' 19". Transmitter: 0.3-mi. SSW of Rte. 33 & U.S. 25E intersection. Ownership: WinStar Communications Inc., publicly held. Represented (engineering): du Treil, Lundin & Rackley. Knoxville DMA. BPCT-960502KF.

Tullahoma (Ch. 64)—Pelican Broadcasting Co., No. 206, 3330 Warrensville Center Rd., Shaker Heights, OH 44122. Phone: 216-781-5096. Proposed power: 5000-kw max. visual. Antenna: 1722-ft. above av. terrain, 1663-ft. above ground, 3524-ft. above sea level. Latitude 35° 22' 48" Longitude 85° 38' 35". Transmitter: 0.9-mi. E of Gruetli-Laager on Colony Rd. Ownership: David B. Maltz, Pres. Represented (legal): Kaye, Scholer, Fierman, Hays & Handler. Represented (engineering): Lohnes & Culver. Nashville DMA. BPCT-960723LD.

Texas

Abilene (Ch. 15)—Cardinal Broadcasting Corp., Suite 3201, 45 Rockefeller Plaza, New York, NY 10020. Phone: 212-757-5600. Proposed power: 5000-kw max. visual. Antenna: 938-ft. above av. terrain, 709-ft. above ground, 2907-ft. above sea level. Latitude 32° 16' 35" Longitude 99° 35' 12". Transmitter: Approx. 6-mi. E of Farm to Market Rd. 1178; SR 36 intersection E of Lytle Gap. Ownership: Price Communications Corp., see Ownership of Commercial TV Stations. Abilene-Sweetwater DMA. BPCT-950515KX.

Abilene (Ch. 15)—Ramar Communications Inc., Box 3757, 9800 University Ave., Lubbock, TX 79452. Phone: 806-745-3434. Proposed power: 5000-kw max. visual. Antenna: 329-ft. above av. terrain, 925-ft. above ground, 3406-ft. above sea level. Latitude 32° 1' 48" Longitude 100° 06' 26". Transmitter: 6-mi. SW of Merkel. Ownership: Ramar Communications Inc., see Ownership of Commercial TV Stations. Represented (legal): Mullin, Rhyne, Emmons & Topel, P.C. Abilene-Sweetwater DMA. BPCT-950515KY.

Abilene (Ch. 15)—Shamrock Holdings Inc., c/o Leventhal, Senter & Lerman, Suite 600, 300 K St. NW, Washington, DC 20006. Phone: 202-429-8970. Proposed power: 300-kw max. visual. Antenna: 835-ft. above av. terrain, 627-ft. above ground, 2828-ft. above sea level. Latitude 32° 16' 35" Longitude 99° 35' 39". Transmitter: 0.6-mi. ESE of Rte. 35 & FM 1178 intersection, 14.2-mi. S of Abilene. Ownership: See Ownership of Commercial TV Stations. Abilene-Sweetwater DMA. BPCT-950515LA.

Abilene (Ch. 15)—Star Bcstg. Inc., 6126 Holly Springs, Houston, TX 77507. Phone: 281-465-6220. Proposed power: 2220-kw max. visual. Antenna: 1033-ft. above av. terrain, 807-ft. above ground, 3005-ft. above sea level. Latitude 32° 16' 35" Longitude 99° 35' 12". Transmitter: 1.7-mi. NW of Dudley, Callahan County. Ownership: Dane P. Chindler. Abilene-Sweetwater DMA. BPCT-950123KW.

Arlington (Ch. 68)—United Broadcast Group Ltd., Suite 1313, 400 S. Zang Blvd., Dallas, TX 75208. Phone: 214-941-6101. Proposed power: 5000-kw max. visual, 500-kw max. aural. Antenna: 1180-ft. above av. terrain, 960-ft. above ground, 1800-ft. above sea level. Latitude 32° 35' 24" Longitude 96° 58' 21". Transmitter: Belt Line Rd., 1.5-mi. W of Hwy. 7, Cedar Hill. Ownership: Dr. Ok Kyun Kim, Gen. Partner, 25%; David K. Line, Ltd. Partner, 1%; Joey Kang, Ltd. Partner, 25%; Been Fu Lee, Limited Partner, 19%. Represented (engineering): du Treil, Lundin & Rackley. Dallas-Fort Worth DMA. BPCT-850419KE.

Beaumont (Ch. 21)—Beaumont 21 L.L.C., Suite 1, 230 Thunderbird, El Paso, TX 79912. Phone: 915-587-4747. Proposed power: 5000-kw max. visual. Antenna: 1204-ft. above av. terrain, 1200-ft. above ground, 1217-ft. above sea level. Latitude 30° 08' 06" Longitude 93° 57' 01". Transmitter: 1.4-mi. E of Viper. Ownership: Stephen Cooney, 50%; Wilhoard D. Warren, 50%. Beaumont-Port Arthur DMA. BPCT-960724LH.

Brownsville (Ch. 14 ETV)—Faith Pleases God Church Corp., 4501 W. Expwy. 83, Harlingen, TX 78552. Phone: 210-428-4848. Proposed power: 2119-kw max. visual. Antenna: 354-ft. above av. terrain, 371-ft. above ground, 3035-ft. above sea level. Latitude 32° 05' 52" Longitude 101° 46' 27". Transmitter: St. Theresa Rd., 2.4-mi. SE of Harlingen. Ownership: Carlos Ortiz, Pres.; Aracelis Ortiz, V.P. Secy.; John Jacobson, V.P.; Minerva Jacobson, Treas. Odessa-Midland DMA. BPET-960726JK.

Brownsville (Ch. 24 ETV)—Faith Pleases God Church Corp., 4501 W. Expwy. 83, Harlingen, TX 78552. Phone: 210-428-4848. Proposed power: 316-kw max. visual. Antenna: 354-ft. above av. terrain, 328-ft. above ground, 1368-ft. above sea level. Latitude 29° 20' 54" Longitude 100° 52' 19". Transmitter: Brodbent Rd. & U.S. Hwy. 277 intersection. Ownership: Carlos Ortiz, Pres.; Aracelis Ortiz, V.P. Secy.; John Jacobson, V.P.; Minerva Jacobson, Treas. San Antonio DMA. BPET-960726KM.

Brownsville (Ch. 18)—Marri Broadcasting L.P., c/o David P. Lampel, 659 W. 183rd St., New York, NY 10033-3807. Phone: 212-568-8007. Proposed power: 1500-kw max. visual. Antenna: 386-ft. above av. terrain, 380-ft. above ground, 4620-ft. above sea level. Latitude 34° 22' 35" Longitude 103° 13' 45". Transmitter: 1-mi. W of Santa Fe Lake. Ownership: Harry E. Figgie III, Pres., 25%; David P. Lampel, Exec. V.P.; Matthew P. Figgie, V.P., 25%; Mark P. Figgie, 25%; Nancy R. Figgie, 20%; Harry E. Figgie Jr., 5%. Represented (legal): Gardner, Carton & Douglas. Represented (engineering): Smith & Fisher. Amarillo DMA. BPCT-96072KT.

Brownsville (Ch. 18)—Prime Time Christian Broadcasting Inc., Box 7708, Midland, TX 79708. Phone: 915-563-0420. Proposed power: 71.5-kw max. visual. Antenna: 346-ft. above av. terrain, 317-ft. above ground, 4632-ft. above sea level. Latitude 34° 26' 25" Longitude 103° 12' 33". Transmitter: 0.75-mi. NE of Thomas St. & Llano Estacado Blvd. intersection, Clovis. Ownership: Prime Time Christian Broadcasting Inc., see Ownership of Commercial TV Stations. Amarillo DMA. BPCT-950926KH.

Brownsville (Ch. 18)—WinStar Broadcasting Corp., Suite 200, 1146 19th St. NW, Washington, DC 20036. Phone: 202-833-5678. Fax: 202-659-1931. E-mail: jfischer@winstar.com Proposed power: 5000-kw max. visual. Antenna: 331-ft. above av. terrain, 335-ft. above ground, 4544-ft. above sea level. Latitude 34° 21' 48" Longitude 103° 13' 05". Transmitter: 1.2-mi. W of U.S. 70, S of Clovis, NM. Ownership: WinStar Communications Inc., publicly held. Represented (engineering): du Treil, Lundin & Rackley. Amarillo DMA. BPCT-960404LC.

Fredericksburg (Ch. 2)—Fredericksburg Channel 2, Suite 503, 121 Interpark, San Antonio, TX 78216. Phone: 210-494-6565. Proposed power: 100-kw visual, 10-kw aural. Antenna: 1342-ft. above av. terrain, 1207-ft. above ground, 2988-ft. above sea level. Latitude 30° 09' 15" Longitude 98° 36' 54". Transmitter: Approx. 2.9-mi. SW of intersection of Rte. 1623 & Schumann Rd., Gillespie County. Ownership: Bob A. Roth, Gen. Partner, 20%; Billy J. McComb, Ltd. Partner, 80%. Represented (legal): Cohn and Marks. Represented (engineering): Sellmeyer Engineering. San Antonio DMA. BPCT-870212KP. Initial Decision of Administrative Law Judge Edward Luton 6-29-89 proposed denial. Review Board Decision 6-2-93 proposed grant.

Fredericksburg (Ch. 2)—Global Information Technologies Inc., Suite 2530, 111 Congress Ave., Austin, TX 78701. Phone: 512-482-8111. Proposed power: 100-kw visual, 10-kw aural. Antenna: 575-ft. above av. terrain, 452-ft. above ground, 2435-ft. above sea level. Latitude 30° 17' 57" Longitude 98° 56' 16". Transmitter: 1.3-mi. N of Hwy. 290 W & 0.93-mi. E of Loudon Rd. Ownership: Saleem Tawil, Pres., 50%; Carmen A. Tawil, V.P. & Chief Financial Officer, 50%. Represented (legal): Cole, Raywid & Braverman L.L.P. Represented (engineering): Diversified Communication Engineering Inc. San Antonio DMA. BPCT-861219KG. Initial Decision of Administrative Law Judge Edward Luton 6-29-89 proposed denial. Review Board Decision 6-2-93 proposed denial.

Fredericksburg (Ch. 2)—Stonewall Bcstg. Inc., c/o Robert N. Simmons, Box 50124, Austin, TX 78763. Phone: 512-476-5200. Proposed power: 100-kw visual, 10-kw aural. Antenna: 632-ft. above av. terrain, 453-ft. above ground, 2293-ft. above sea level. Latitude 30° 09' 44" Longitude 98° 40' 52". Transmitter: 5.2-mi. SSW of Stonewall. Ownership: Robert N. Simmons, Chmn. & Chief Exec. Officer, 33.33%; Marquis E. Whittington, 33.33%; Marian R. Nixon, 33.33%. Represented (legal): Jones, Waldo, Holbrook & McDonough, P.C. Represented (engineering): Rubin, Bednarek & Associates Inc. San Antonio DMA. BPCT-870212KU. Administrative Law Judge Edward Luton 6-29-89 proposed grant. Review Board Decision 6-2-93 proposed denial.

Fredericksburg (Ch. 2)—Hal S. Widsten, 3006 Charter Crest, San Antonio, TX 78230. Phone: 512-690-4252. Proposed power: 100-kw visual, 10-kw aural. Antenna: 1358-ft. above av. terrain, 1191-ft. above ground, 2991-ft. above sea level. Latitude 30° 08' 12.50" Longitude 98° 35' 15.00". Transmitter: 3.3-mi. S of Hye Junction. Ownership: Hal S. Widsten. Represented (legal): Southmayd & Miller. San Antonio DMA. BPCT-870212KT. Administrative Law Judge Edward Luton 6-29-89 proposed denial. Review Board Decision 6-2-93 proposed denial.

Lake Dallas (Ch. 55)—Douglas Johnson, 3101 Interlaken Rd., West Bloomfield, MI 48323. Phone: 313-683-2399; 713-974-5151. Proposed power: 1039-kw max. visual. Antenna: 341-ft. above av. terrain, 400-ft. above ground, 879-ft. above sea level. Latitude 32° 59' 56" Longitude 96° 55' 02". Transmitter: 0.5-mi. W of Cambridgeshire & Fox Hollow Rds., Carrollton. Ownership: Douglas Johnson. Johnson owns KNWS-TV Katy, TX and has interest in WXON(TV) Detroit, MI. Represented (legal): Smithwick & Belendiuk, P.C. Dallas-Fort Worth DMA. BPCT-930701KE. Note: Application is mutually exclusive with license renewal of KLDT(TV) Lake Dallas, TX.

Lake Dallas (Ch. 55)—Kelley Bcstg. Co., 980 FM 1746, Woodville, TX 75979. Phone: 409-429-3679. Fax: 409-429-5257. Proposed power: 3500-kw max. visual. Antenna: 856-ft. above av. terrain, 771-ft. above ground, 1500-ft. above sea level. Latitude 33° 09' 23" Longitude 96° 42' 48". Transmitter: 3-mi. N of Allen, Denton County. Ownership: Gerald R. Proctor, 50%; Richard N. Evans, 50%. Represented (legal): Baraff, Koerner, Olender & Hochberg, P.C. Represented (engineering): F. W. Hannel & Associates. Dallas-Fort Worth DMA. BPCT-930630KE. Note: Application is mutually exclusive with license renewal of KLDT(TV) Lake Dallas, TX.

† Laredo (Ch. 39 ETV)—Faith Pleases God Church Corp., 4501 W. Expwy. 83, Harlingen, TX 78552. Phone: 210-428-4848. Proposed power: 2934-kw max. visual. Antenna: 696-ft. above av. terrain, 751-ft. above ground, 1165-ft. above sea level. Latitude 27° 31' 13" Longitude 99° 31' 20". Transmitter: Corner of Camp & Poggenpohl Rds. Ownership: Carlos Ortiz, Pres.; Aracelis Ortiz, V.P. Secy.; John Jacobson, V.P.; Minerva Jacobson, Treas. Laredo DMA. BPET-960726KK.

† Laredo (Ch. 39 ETV)—Laredo Community College, West End Washington St., Laredo, TX 78040. Phone: 210-721-5102. Proposed power: 220-kw max. visual. Antenna: 721-ft. above av. terrain, 774-ft. above ground, 1188-ft. above sea level. Latitude 27° 31' 14" Longitude 99° 31' 19". Transmitter: Anna & Shea Sts. Ownership: Jorge Trevino, Pres.; Sabas Zapata, V.P.; Cynthia Jackson, Secy. Represented (legal): Miller, Canfield, Paddock & Stone, P.L.C. Represented (engineering): J F & A Communications Consultants. Laredo DMA. BPET-960809KI.

Marshall (Ch. 35)—Fant Broadcast Development L.L.C., Suite 720, One Independence Plaza, Birmingham, AL 35209. Phone: 205-871-3268. Proposed power: 5000-kw max. visual. Antenna: 1896-ft. above av. terrain, 1969-ft. above ground, 2182-ft. above sea level. Latitude 32° 19' 13" Longitude 94° 20' 52". Transmitter: 0.6-mi. S of Sabine River on Hwy. 59, 2150-ft. E, Grand Bluff. Ownership: Fant Broadcasting Co. LLC, see Ownership of Commercial TV Stations. Represented (engineering): EDX Engineering Inc. Shreveport DMA. BPCT-960723KL.

Odessa (Ch. 30)—BigTex Broadcasting Gen. Partnership, Box 71, Bailey Rd., South Effingham, NH 03882. Phone: 603-522-6462. Proposed power: 5000-kw max. visual. Antenna: 607-ft. above av. terrain, 550-ft. above ground, 3680-ft. above sea level. Latitude 31° 51' 50" Longitude 102° 34' 41". Transmitter: 4.9-mi. WNW of East Odessa. Ownership: Lawrence L. Morton, Gen. Partner, 50%; Robert J. Connelly Jr., Gen. Partner, 50%. Represented (engineering): Lawrence L. Morton Assoc. Odessa-Midland DMA. BPCT-960628KG.

† San Angelo (Ch. 21 ETV)—Faith Pleases God Church Corp., 4501 W. Expwy. 83, Harlingen, TX 78552. Phone: 210-428-4848. Proposed power: 635-kw max. visual. Antenna: 705-ft. above av. terrain, 751-ft. above ground, 2785-ft. above sea level. Latitude 31° 35' 22" Longitude 100° 31' 01". Transmitter: 0.7-mi. NNE of Wren & Grape Creek Rds. intersection. Ownership: Carlos Ortiz, Pres.; Aracelis Ortiz, V.P. Secy.; John Jacobson, V.P.; Minerva Jacobson, Treas. San Angelo DMA. BPET-960726KI.

† **Texarkana (Ch. 34 ETV)**—Faith Pleases God Church Corp., 4501 W. Expwy. 83, Harlingen, TX 78552. Phone: 210-428-4848. Proposed power: 276-kw max. visual. Antenna: 436-ft. above av. terrain, 427-ft. above ground, 735-ft. above sea level. Latitude 33° 25' 48" Longitude 94° 05' 09". Transmitter: End of T & P Lake Rd. Ownership: Carlos Ortiz; Aracelis Ortiz; John Jacobson; Minerva Jacobson. Shreveport DMA. BPET-960726KP.

Uvalde (Ch. 26)—T. L. Gilchrist, Box 40, HCR 70, Rio Frio, TX 78879. Phone: 210-232-5801. Fax: 210-232-5858. Proposed power: 550-kw max. visual. Antenna: 463-ft. above av. terrain, 177-ft. above ground, 1883-ft. above sea level. Latitude 29° 29' 01" Longitude 99° 44' 29". Transmitter: 1.6-mi. SW of U.S. Rte. 83 & Hwy. 127 intersection, 1.8-mi. WSW of Concan. Ownership: T. L. Gilchrist. San Antonio DMA. BPCT-950316KT.

Uvalde (Ch. 26)—South Texas Vision LLC, 844 Central Blvd., Brownsville, TX 78520. Phone: 210-541-6286. Proposed power: 5000-kw max. visual. Antenna: 1713-ft. above av. terrain, 1460-ft. above ground, 3015-ft. above sea level. Latitude 29° 34' 08" Longitude 99° 12' 50". Transmitter: 16.8-mi. N of Hondo Ranch Rd. Ownership: Joseph A. Zavaletta. San Antonio DMA. BPCT-941221KH.

Wolfforth (Ch. 22)—Westex Broadcasting Inc., c/o Howard R. Trickey, 1113 40th Ave. NE, St. Petersburg, FL 33703. Phone: 813-822-3164. Fax: 813-827-0449. Proposed power: 1932-kw max. visual. Antenna: 817-ft. above av. terrain, 797-ft. above ground, 4022-ft. above sea level. Latitude 33° 31' 33" Longitude 101° 52' 07". Transmitter: 7400 University Ave. Ownership: Howard R. Trickey, Pres.-Secy., 100%; Howard S. Trickey, V.P. H.R. Trickey is Exec. V.P. of Petracom Inc., see Ownership of Commercial TV Stations. Represented (legal): Gardner, Carton & Douglas. Represented (engineering): Lohnes & Culver. Lubbock DMA. BPCT-951106KG.

Wolfforth (Ch. 22)—Woods Communications Corp., 1 WCOV Ave., Montgomery, AL 36111. Phone: 334-288-7020. Fax: 334-288-5414. E-mail: wcovtv20@mindspring.com Proposed power: 70.3-kw max. visual. Antenna: 749-ft. above av. terrain, 750-ft. above ground, 3957-ft. above sea level. Latitude 33° 30' 08" Longitude 101° 52' 20". Transmitter: 100th & University, Lubbock. Ownership: David D. Woods, Pres., 100%; John Greenwood, Secy. Woods Communications Corp. has interest in WCOV-TV, Montgomery & WDFX-TV, Ozark, AL. Represented (legal): Kenkel & Associates. Lubbock DMA. BPCT-950824KL.

Utah

Logan (Ch. 12)—Uhlmann/Latshaw Bcstg. LLC, Box 419410, 1009 Central, Kansas City, MO 64141. Phone: 816-221-8200. Proposed power: 257-kw visual. Antenna: 2253-ft. above av. terrain, 259-ft. above ground, 7139-ft. above sea level. Latitude 41° 47' 06" Longitude 112° 13' 55". Transmitter: Cal Mountain, approx. 5.2-mi. N of intersection of Interstates 15 & 84. Ownership: Uhlmann Co., 50%; Latshaw Enterprises Inc., 50%. UC ownership: Paul Uhlmann III, 50%; Paul Uhlmann Jr., 30.12%; John Uhlmann, 27.1%; Robert Uhlmann, 21.2%. LEI ownership: Con-Lib Holding Co., 26.4%; John Latshaw, 56.6%; others with less than 5% each. CLHC ownership: John Latshaw, 50.2%; Elizabeth A. Reid-Scott & Constance Latshaw. Represented (legal): Dow, Lohnes & Albertson. Represented (engineering): du Treil, Lundin & Rackley. Salt Lake City DMA. BPCT-941114KF.

Logan (Ch. 12)—Valley Channel Broadcasting Inc., 1350 North 200 West, Logan, UT 84321. Phones: 801-753-5555; 801-752-5895. Proposed power: 275-kw visual. Antenna: 2162-ft. above av. terrain, 171-ft. above ground, 7050-ft. above sea level. Latitude 41° 47' 06" Longitude 112° 13' 55". Transmitter: Cal Mountain, 4.16-mi. W of Riverside in Box Elder County. Ownership: Earl S. Rouse, Pres., 50%; Jeffry B. Jacobsen, V.P., 50%. Represented (legal): Irwin, Campbell & Tannenwald, P.C. Salt Lake City DMA. BPCT-950320KL.

† **Logan (Ch. 22 ETV)**—U. of Utah, 101 Wasatch Dr., Salt Lake City, UT 84112. Phone: 801-581-7777. Proposed power: 1.2-kw max. visual. Antenna: Minus 650-ft. above av. terrain, 116-ft. above ground, 4905-ft. above sea level. Latitude 41° 44' 49" Longitude 111° 48' 24". Transmitter: Utah State U. Campus Multi-Media Bldg. Ownership: U of Utah. Represented (legal): Jones, Waldo, Holbrook & McDonough. Represented (engineering): Lawrence Behr Assoc. Inc. Salt Lake City DMA. BPET-960627KM.

† **Ogden (Ch. 18 ETV)**—Faith Pleases God Church Corp., 4501 W. Expressway 83, Harlingen, TX 78552. Phone: 210-428-4848. Proposed power: 3422-kw max. visual. Antenna: 705-ft. above av. terrain, 279-ft. above ground, 4934-ft. above sea level. Latitude 41° 15' 17" Longitude 112° 14' 13". Transmitter: Little Mountain. Ownership: Carlos Ortiz, Pres.; Aracelis Ortiz, V.P. Secy.; John Jacobson, V.P.; Minerva Jacobson, Treas. Salt Lake City DMA. BPET-960726KR.

† **Ogden (Ch. 18 ETV)**—Global Education Development Inc., 1546 Catron SE, Albuquerque, NM 87123. Phone: 505-292-5148. Proposed power: 141-kw max. visual. Antenna: 784-ft. above av. terrain, 330-ft. above ground, 5000-ft. above sea level. Latitude 41° 15' 17" Longitude 112° 14' 14". Transmitter: 14.5-mi. W of Ogden on Little Mountain. Officers: George D. Sebastian, Chmn.; Dan Netherlaas, V.P.; Deanna J. Sebastian, Secy.-Treas. Salt Lake City DMA. BPET-960722KV.

Ogden (Ch. 24)—Beehive Broadcast Corp., Box 1450, 210 North 1000 East, St. George, UT 84771. Phone: 801-628-1000. Proposed power: 1170-kw max. visual. Antenna: 3927-ft. above av. terrain, 95-ft. above ground, 9134-ft. above sea level. Latitude 40° 39'

35" Longitude 112° 12' 05". Transmitter: Farnsworth Peak, 3.2-mi. SE of Lake Point. Ownership: Bear River Trust. BRT ownership: E. Morgan Skinner Jr., 50%; Lavon R. Skinner, 50%. Represented (legal): Henry E. Crawford. Represented (engineering): Fred Hill. Salt Lake City DMA. BPCT-951201KG.

Ogden (Ch. 24)—Front Range Broadcasting Co., Box 38010, Los Angeles, CA 90001. Phone: 213-469-5696. Fax: 213-469-2193. E-mail: irogow@loop.com Proposed power: 1170-kw max. visual. Antenna: 3927-ft. above av. terrain, 110-ft. above ground, 9149-ft. above sea level. Latitude 40° 39' 35" Longitude 112° 12' 05". Transmitter: Farnsworth Peak, 3.2-mi. SE of Lake Point. Ownership: Lawrence H. Rogow. Rogow has interest in permittees of WTWB-TV Johnstown, PA & KBCB(TV) Bellingham, WA. Venture Technologies in Ownership of Commercial TV Stations. Represented (legal): Kaye, Scholer, Fierman, Hays & Handler. Salt Lake City DMA. BPCT-950321KH.

Ogden (Ch. 24)—Kralowec Children's Family Trust, 1077 W. Morton Ave., Porterville, CA 93257. Phone: 209-781-6100. Proposed power: 5000-kw max. visual. Antenna: 712-ft. above av. terrain, 279-ft. above ground, 4931-ft. above sea level. Latitude 41° 17' Longitude 112° 14' 13". Transmitter: Little Mountain, 6.2-mi. WSW of Wasatch. Ownership: Arthur C. Kralowec, Trustee, 100%. KCFT is licensee of KKAG Porterville. Represented (legal): Dan J. Alpert. Represented (engineering): Suffa & Cavell Inc. Salt Lake City DMA. BPCT-950815KE.

Price (Ch. 3)—Rose Marie Valiant Smith, c/o Caroline K. Powley, 224 Amberglow Pl. Cary, NC 27513. Phone: 919-467-4197. Proposed power: 100-kw visual. Antenna: 2139-ft. above av. terrain, 154-ft. above ground, 9915-ft. above sea level. Latitude 45° 22' Longitude 110° 59' 22". Transmitter: 5.6-mi. from Castle Gate. Ownership: Rose Marie Valiant Smith. Salt Lake City DMA. BPCT-960404LM.

† **Price (Ch. 15 ETV)**—U. of Utah, 101 Wasatch Dr., Salt Lake City, UT 84112. Phone: 801-581-7777. Proposed power: 6.5-kw max. visual. Antenna: Minus 226-ft. above av. terrain, 30-ft. above ground, 5869-ft. above sea level. Latitude 39° 36' 27" Longitude 110° 48' 47". Transmitter: Wood Hill Tower. Price. Ownership: U. of Utah. Represented (legal): Jones, Waldo, Holbrook & McDonough. Represented (engineering): Lawrence Behr Assoc. Inc. Salt Lake City DMA. BPET-960703KK.

Provo (Ch. 32)—Channel Thirty-Two Television Co., No. 204, 530 East First South, Salt Lake City, UT 84102. Proposed power: 1150-kw max. visual. Antenna: 2822-ft. above av. terrain, 115-ft. above ground, 7746-ft. above sea level. Latitude 40° 16' 58" Longitude 111° 56' 11". Transmitter: Lake Mountain Communications site, 5-mi. SSW of Saratoga Springs. Ownership: Pat Openshaw, Principal. Openshaw has interest in KOOG-TV Ogden, UT. Represented (legal): Jones, Waldo, Holbrook & McDonough, P.C. Represented (engineering): Suffa & Cavell Inc. Salt Lake City DMA. BPCT-960405KY.

Provo (Ch. 32)—Gary M. Cocola, 706 W. Herndon Ave., Fresno, CA 93650. Phone: 209-435-7000. Fax: 209-435-3201. E-mail: cocalatv.com Proposed power: 1208-kw max. visual. Antenna: 2759-ft. above av. terrain, 98-ft. above ground, 7710-ft. above sea level. Latitude 40° 16' 53" Longitude 111° 56' 08". Transmitter: Lake Mountain, 12.4-mi. W of Provo. Ownership: Gary M. Cocola. See Ownership of Commercial TV Stations. Represented (legal): Dow, Lohnes & Albertson. Represented (engineering): Mel Freeman. Salt Lake City DMA. BPCT-960405KV.

Provo (Ch. 32)—Kaleidoscope Partners, No. 400, 1 Shackelford Dr., Little Rock, AR 72211. Phone: 501-221-0400. Fax: 501-221-1101. E-mail: larry@ktv.net Web Site: http://www.ktv.net Proposed power: 200-kw max. visual. Antenna: 2772-ft. above av. terrain, 82-ft. above ground, 7723-ft. above sea level. Latitude 40° 16' 57" Longitude 111° 56' 10". Transmitter: Lake Mountain, East Shore, Utah Lake. Ownership: George J. Flinn Jr., See Flinn Broadcasting Corp. in Ownership of Commercial TV Stations. Represented (legal): Irwin, Campbell & Tannenwald, P.C. Salt Lake City DMA. BPCT-960405KJ.

Provo (Ch. 32)—KM Communications Inc., 3654 W. Jarvis Ave., Skokie, IL 60076. Phone: 847-674-0864. Fax: 847-674-9188. Proposed power: 2900-kw max. visual. Antenna: 2751-ft. above av. terrain, 465-ft. above ground, 7713-ft. above sea level. Latitude 40° 17' 21" Longitude 111° 56' 19". Transmitter: Lake Mountain, 15.5-mi. W of Provo. Ownership: Myoung Hwa Bae, Pres., 100%; Kevin Joel Bae, Secy. KM is the licensee of several LPTV stations, see Ownership of Commercial TV Stations. Represented (legal): Borsari & Kump. Represented (engineering): Cohen, Dippell & Everist, P.C. Salt Lake City DMA. BPCT-9604059L.

Provo (Ch. 32)—Kimberly A. Kralowec, 1938C W. Roby, Porterville, CA 93257. Phone: 209-782-1552. Proposed power: 750-kw max. visual. Antenna: 2874-ft. above av. terrain, 180-ft. above ground, 7812-ft. above sea level. Latitude 40° 16' 58" Longitude 111° 56' 11". Transmitter: Lake Mountain, 14.3-mi. W of Provo. Ownership: Kimberly A. Kralowec. Kralowec is a beneficiary of the Kralowec Children's Family Trust. See Ownership of Commercial TV Stations. Represented (legal): Dan J. Alpert. Salt Lake City DMA. BPCT-9604057L.

Provo (Ch. 32)—KT Broadcasting Inc., 183 Haviland Rd., Ridgefield, CT 06877. Phone: 203-431-3366. Proposed power: 1450-kw max. visual. Antenna: 2825-ft. above av. terrain, 118-ft. above ground, 7753-ft. above sea level. Latitude 40° 16' 57" Longitude 111° 56' 11". Transmitter: Section 22, Town 6 S, Range 1 W. Ownership: John B. Tupper, Principal. Represented (legal): Borsari & Paxson. Salt Lake City DMA. BPCT-960404KX.

Provo (Ch. 32)—Richard S. Losee, 3923 N. Riverwood Dr., Provo, UT 84604. Phone: 801-221-0101. Proposed power: 617-kw max. visual. Antenna: 2792-ft. above av. terrain, 98-ft. above ground, 7730-ft. above sea level. Latitude 40° 16' 58" Longitude

1° 56' 11". Transmitter: Lake Mountain, 14.3-mi. W of Provo. Ownership: Richard S. See. Represented (legal): Irwin, Campbell & Tannenwald, P.C. Represented (engineering): Hammitt & Edison Inc. Salt Lake City DMA. BPCT-951113KG.

Pro (Ch. 32)—Caroline K. Powley, 224 Amberglow Place, Cary, NC 27513. Proposed power: 300-kw visual. Antenna: 1932-ft. above av. terrain, 171-ft. above ground, 6631-ft. above sea level. Latitude 40° 05' 19" Longitude 111° 49' 34". Ownership: Caroline K. Powley. Powley has interest in WDRG Danville, VA & is permittee of WGNS Springville, Salt Lake City DMA. BPCT-960111KY.

Pro (Ch. 32)—Turner Enterprises, 1460 N. Broadway, Wichita, KS 67214. Phone: 6-265-1725. Proposed power: 893-kw max. visual. Antenna: 2612-ft. above av. terrain, 115-ft. above ground, 7749-ft. above sea level. Latitude 40° 16' 58" Longitude 1° 56' 11". Transmitter: 2-mi. W of Losee Canyon. Ownership: Marcia T. Turner. Represented (legal): Donald E. Martin. Salt Lake City DMA. BPCT-960405XD.

Pro (Ch. 32)—Ronald L. Ulloa, 11322 Challon Rd., Los Angeles, CA 90049. Phone: 0-472-8702. Proposed power: 1480-kw max. visual. Antenna: 2277-ft. above av. terrain, 161-ft. above ground, 6952-ft. above sea level. Latitude 40° 05' 23" Longitude 1° 49' 15". Transmitter: West Mountain, 1.8-mi. W of State Rte. 147. Ownership: Ronald L. Ulloa. Represented (legal): Thompson, Hine & Flory. Represented (engineering): Henny & Assoc. P.C. Salt Lake City DMA. BPCT-960405KM.

Pro (Ch. 32)—ValueVision International Inc., 6740 Shady Oak Rd., Minneapolis, MN 55434. Phone: 612-947-5200. Proposed power: 500-kw max. visual. Antenna: 2730-ft. above av. terrain, 51-ft. above ground, 7681-ft. above sea level. Latitude 40° 16' 58" Longitude 111° 56' 11". Transmitter: Lake Mountain, 8.7-mi. ESE of Cedar Fort. Ownership: ValueVision International Inc., see Ownership of Commercial TV Stations. Salt Lake City DMA. BPCT-960405XE.

Pro (Ch. 32)—Venture Technologies Group L.L.C., 6611 Santa Monica Blvd., Los Angeles, CA 90038-1311. Phone: 213-469-5696. Proposed power: 16.6-kw max. visual. Antenna: 2795-ft. above av. terrain, 69-ft. above ground, 7700-ft. above sea level. Latitude 40° 16' 58" Longitude 111° 56' 11". Transmitter: Lake Mountain, 14.3-mi. W of Provo. Ownership: Lawrence J. Rogow, Pres., 50%; Gary Spire, 50%. For other interests, see Ownership of Commercial TV Stations. Salt Lake City DMA. BPCT-960405LD.

Pro (Ch. 32)—WinStar Broadcasting Corp., Suite 200, 1146 18th St. NW, Washington, DC 20036. Phone: 202-833-5678. Fax: 202-659-1931. E-mail: rstead@winstar.com. Proposed power: 5000-kw max. visual. Antenna: Minus 436-ft. above av. terrain, 374-ft. above ground, 4869-ft. above sea level. Latitude 40° 12' 44" Longitude 111° 40' 13". Transmitter: 0.6-mi. W of Interstate 15 & U.S. 189 intersection. Ownership: WinStar Communications Inc., publicly held. Represented (engineering): du Treil, Lundin & Rack. Salt Lake City DMA. BPCT-960404KR.

Utah (Ch. 19 ETV)—U. of Utah, 101 Wasatch Dr., Salt Lake City, UT 84112. Phone: 501-581-7777. Proposed power: 1.2-kw max. visual. Antenna: 1447-ft. above av. terrain, 15-ft. above ground, 8816-ft. above sea level. Latitude 38° 38' 04" Longitude 112° 03' 33". Transmitter: 3.5-mi. E of Monroe. Ownership: U. of Utah. Represented (legal): Jones, Waldo, Holbrook & McDonough. Represented (engineering): Lawrence Assoc. Inc. Salt Lake City DMA. BPET-960627KW.

Utah (Ch. 18 ETV)—U. of Utah, 101 Wasatch Dr., Salt Lake City, UT 84112. Phone: 501-581-7777. Proposed power: 6.4-kw max. visual. Antenna: Minus 180-ft. above av. terrain, 23-ft. above ground, 3156-ft. above sea level. Latitude 37° 03' 49" Longitude 113° 34' 20". Transmitter: SE of St. George. Ownership: U. of Utah. Represented (legal): Jones, Waldo, Holbrook & McDonough. Represented (engineering): Lawrence Behr Assoc. Inc. Salt Lake City DMA. BPET-960705KK.

Utah Lake City (Ch. 20)—Channel 20 Telecasters Co., Suite 204, 530 East First South, Salt Lake City, UT 84012. Phone: 202-296-5950. Proposed power: 1731-kw max. visual. Antenna: 3727-ft. above av. terrain, 118-ft. above ground, 8966-ft. above sea level. Latitude 40° 39' 11" Longitude 112° 12' 06". Transmitter: 0.5-mi. S of Farnsworth Peak. Ownership: Isaac Max Jaramillo. Jaramillo has interest in Alpha & Omega Communications, see Ownership of Commercial TV Stations. Salt Lake City DMA. BPCT-950320KK.

Utah Lake City (Ch. 20)—Hokeiko Broadcasting Co., 16500 Akron St., Pacific Palisades, CA 90272. Phone: 213-469-6696. Proposed power: 302-kw max. visual. Antenna: 927-ft. above av. terrain, 110-ft. above ground, 9149-ft. above sea level. Latitude 40° 9' 35" Longitude 112° 12' 05". Transmitter: Farnsworth Peak, 3.2-mi. SE of Lake Point. Ownership: Gary A. Spire. See Venture Technologies Group Inc. in Ownership of Commercial TV Stations. Salt Lake City DMA. BPCT-950321KG.

Utah Lake City (Ch. 20)—KM Communications, 3654 W. Jarvis Ave., Skokie, IL 60076. Phone: 847-674-0864. Fax: 847-674-9188. Proposed power: 1720-kw max. & 588-kw horizontal visual, 172-kw & 58.8-kw horizontal aural. Antenna: 3717-ft. above av. terrain, 32-ft. above ground, 9171-ft. above sea level. Latitude 40° 39' 35" Longitude 112° 12' 15". Transmitter: Farnsworth Peak, 3.2-mi. SE of Lake Point. Ownership: Myoung Hwa Bae, Pres., 100%; Kevin Joel Bae, Secy. KM is the licensee of several LPTV stations, see Ownership of Low Power TV Stations. Represented (legal): Irwin, Campbell & Tannenwald, P.C. Salt Lake City DMA. BPCT-950109KE.

Utah Vernal (Ch. 17 ETV)—U. of Utah, 101 Wasatch Dr., Salt Lake City, UT 84112. Phone: 801-581-7777. Proposed power: 6.2-kw max. visual. Antenna: Minus 394-ft. above av. terrain, 59-ft. above ground, 6001-ft. above sea level. Latitude 40° 24' 49" Longitude 109° 35' 32". Transmitter: Utah State University, Logan. Ownership: U. of Utah. Represented (legal): Jones, Waldo, Holbrook & McDonough. Represented (engineering): Lawrence Behr Assoc. Inc. Salt Lake City DMA. BPET-960706KJ.

Virginia

Virginia Hampton (Ch. 55 ETV)—Hampton University, 607 Orchard Rd., Hampton, VA 23668. Phone: 757-727-5726. Fax: 757-727-5084. Proposed power: 1000-kw max. visual. Antenna: 472-ft. above av. terrain, 466-ft. above ground, 472-ft. above sea level. Latitude 37° 01' 02" Longitude 76° 20' 11". Transmitter: 0.6-mi. from Kecoughton, at 249.6°. Principals: Dr. William R. Harvey, Pres.; Leon L. Scott, Faye Hardy-Lucas. Represented (engineering): Owl Engineering Inc. Norfolk-Portsmouth-Newport News DMA. BPET-920203KE.

Virginia Roanoke (Ch. 60)—Fant Broadcast Development L.L.C., Suite 720, One Independence Plaza, Birmingham, AL 35209. Phone: 205-871-3268. Proposed power: 5000-kw max. visual. Antenna: 2021-ft. above av. terrain, 167-ft. above ground, 3927-ft. above sea level. Latitude 37° 11' 35" Longitude 80° 09' 29". Transmitter: Poor Mountain Communications site. Ownership: Fant Broadcasting Co. L.L.C. See Ownership of Commercial TV Stations. Represented (legal): Fletcher, Heald & Hildreth. Roanoke-Lynchburg DMA. BPCT-960722KI.

Virginia Beach (Ch. 21)—Channel Twenty One Assoc., c/o Paul Lucci, 314 Olney Rd., Norfolk, VA 23507. Phone: 757-624-9742. Proposed power: 5000-kw max. visual. Antenna: 440-ft. above av. terrain, 443-ft. above ground, 453-ft. above sea level. Latitude 36° 43' 55" Longitude 76° 14' 28". Transmitter: 450 Battlefield Blvd., Chesapeake. Ownership: Paul Lucci, 33.3%; Lawrence Behr, 33.3%; William Barnard, 33.3%. Represented (legal): Evans & Sill P.C. Represented (engineering): Lawrence Behr Associates Inc. Norfolk-Portsmouth-Newport News DMA. BPCT-960724LD.

Virginia Beach (Ch. 21)—Robert O. Copeland, Suite 200, 168 Business Park Dr., Virginia Beach, VA 23462. Phone: 757-473-3702. Proposed power: 1500-kw max. visual. Antenna: 266-ft. above av. terrain, 256-ft. above ground, 266-ft. above sea level. Latitude 36° 46' 44" Longitude 76° 00' 03". Ownership: Robert O. Copeland. Norfolk-Portsmouth-Newport News DMA. BPCT-960614KI.

Virginia Beach (Ch. 21)—The Kralowec Children's Family Trust, 1077 W. Morton Ave., Porterville, CA 93257. Phone: 209-781-6100. Proposed power: 1000-kw max. visual. Antenna: 230-ft. above av. terrain, 230-ft. above ground, 253-ft. above sea level. Latitude 36° 42' 16" Longitude 76° 01' 28". Ownership: Kralowec Children's Family Trust. See Ownership of Commercial TV Stations. Represented (legal): Dan J. Alpert. Norfolk-Portsmouth-Newport News DMA. BPCT-960724LL.

Virginia Beach (Ch. 21)—Sinclair Communications of Virginia Beach Inc, c/o Fisher Wayland Cooper Leader & Zaragoza L.L.P., Suite 400, 2001 Pennsylvania Ave, Washington, DC 20006. Phone: 202-659-3494. Proposed power: 5000-kw max. visual. Antenna: 820-ft. above av. terrain, 807-ft. above ground, 830-ft. above sea level. Latitude 36° 48' 32" Longitude 76° 30' 13". Transmitter: 1-mi. S of Driver. Ownership: Sinclair Communications Inc., see Ownership of Commercial TV Stations. Represented (legal): Fisher Wayland Cooper Leader & Zaragoza L.L.P. Norfolk-Portsmouth-Newport News DMA. BPCT-960724LE.

Virginia Beach (Ch. 21)—William M. Smith, 224 Amberglow Place, Cary, NC 27513. Phone: 919-467-4197. Proposed power: 1000-kw visual. Antenna: 312-ft. above av. terrain, 315-ft. above ground, 325-ft. above sea level. Latitude 36° 45' 12" Longitude 76° 08' 57". Transmitter: Stumpy Lake, Elbow Rd. Ownership: William M. Smith, Pres., 100%. Norfolk-Portsmouth-Newport News DMA. BPCT-960111LA.

Virginia Beach (Ch. 21)—Tidewater Community Communications, 9424 Hunting Court, Matthews, NC 28105. Phone: 704-847-2152. Proposed power: 4326-kw max. visual. Antenna: 715-ft. above av. terrain, 712-ft. above ground, 719-ft. above sea level. Latitude 36° 45' 12" Longitude 76° 18' 19". Transmitter: 0.4-mi. S of Interstate 64 & 1-mi. W of State Hwy. 166. Ownership: Steven Soldingner. Represented (legal): Borsari & Paxson. Represented (engineering): D. L. Markley & Assoc. Inc. Norfolk-Portsmouth-Newport News DMA. BPCT-960404LP.

Virginia Beach (Ch. 21)—Virginia Beach Broadcasting Co., 6111 Santa Monica Blvd., Los Angeles, CA 90038-1311. Phone: 213-469-5696. Proposed power: 5000-kw max. visual. Antenna: 774-ft. above av. terrain, 765-ft. above ground, 775-ft. above sea level. Latitude 36° 32' 57" Longitude 76° 11' 21". Transmitter: 1 FM Square, Moyock, NC. Ownership: Lawrence Rogow, 50%; Gary Spire, 50%. See Venture Technologies Group in Ownership of Commercial TV Stations. Represented (engineering): EDY Engineering Inc. Norfolk-Portsmouth-Newport News DMA. BPCT-96024LM.

Virginia Beach (Ch. 21)—WinStar Broadcasting Corp., Suite 200, 1146 19th St. NW, Washington, DC 20036. Phone: 202-833-5678. Fax: 202-659-1931. E-mail: jfisher@winstar.com. Proposed power: 2500-kw max. visual. Antenna: 318-ft. above av. terrain, 308-ft. above ground, 318-ft. above sea level. Latitude 36° 45' 12" Longitude 76° 08' 57". Transmitter: 2.8-mi. SW of Salem. Ownership: WinStar Communications Inc., publicly held. Norfolk-Portsmouth-Newport News DMA. BPCT-960723KW.

Washington

Pullman (Ch. 24)—Paradise Creek Communications, 9424 Hunting Court, Matthews, NC 28105. Phone: 704-847-2152. Proposed power: 1450-kw visual. Antenna: 892-ft. above av. terrain, 66-ft. above ground, 3668-ft. above sea level. Latitude 46° 40' 51" Longitude 116° 58' 26". Transmitter: 3.1-mi. SSE of Moscow, ID, on Paradise Ridge. Ownership: Steven Solding, 50%, E. Terrill Weiss, 50%. Represented (legal): Borsari & Paxson. Spokane DMA. BPCT-960129KE.

Pullman (Ch. 24)—WinStar Broadcasting Corp., Suite 200, 1146 19th St., Washington, DC 20036. Phone: 202-833-5678. Fax: 202-659-1931. E-mail: jfischer@winstar.com Proposed power: 5000-kw max. visual. Antenna: 951-ft. above av. terrain, 125-ft. above ground, 3727-ft. above sea level. Latitude 46° 40' 50" Longitude 116° 58' 20". Transmitter: Paradise Ridge, 2.7-mi. S of Rte. 8, near Moscow. Ownership: WinStar Communications Inc., publicly held. Represented (engineering): du Treil, Lundin & Rackley. Spokane DMA. BPCT-960404KY.

† Seattle (Ch. 62 ETV)—Washington Family Broadcasting Assn., Suite 525, 333 Bridge St. NW, Grand Rapids, MI 49504. Phone: 616-235-7300. Proposed power: 5000-kw max. visual. Antenna: 755-ft. above av. terrain, 499-ft. above ground, 909-ft. above sea level. Latitude 47° 36' 57" Longitude 122° 18' 26". Transmitter: 1618 18th Ave. Ownership: William B. Popjes. Represented (legal): Cole, Raywid & Braverman L.L.P. Represented (engineering): EDX Engineering Inc. Seattle-Tacoma DMA. BPET-960726KO.

Spokane (Ch. 34)—Communications Properties Inc., 105 Cedar Green Lane, Berkeley Heights, NJ 07922. Phone: 908-322-2186. Fax: 201-754-0812. E-mail: birger@webspan.net Proposed power: 10.8-kw max. visual. Antenna: 1886-ft. above av. terrain, 666-ft. above ground, 4242-ft. above sea level. Latitude 47° 34' 44" Longitude 117° 17' 46". Transmitter: Krell Hill, 4.2-mi. SE of Spokane. Ownership: Birger Brinck-Lund, Pres., 100%; Bernice Brinck-Lund, Secy. Represented (legal): Akin, Gump, Strauss, Hauer & Feld, L.L.P. Represented (engineering): Hammett & Edison Inc. Spokane DMA. BPCT-960405IL.

Spokane (Ch. 34)—Kaleidoscope Partners, No. 400, 1 Shackelford Dr., Little Rock, AR 72211. Phone: 501-221-0400. Fax: 501-221-1101. E-mail: larry@ktv.net Web Site: http://www.ktv.net Proposed power: 200-kw max. visual. Antenna: 1165-ft. above av. terrain, 131-ft. above ground, 3232-ft. above sea level. Latitude 47° 48' 48" Longitude 117° 30' 41". Transmitter: Lookout Mountain, 5-mi. NNW of Spokane. Ownership: George S. Flinn Jr. See Flinn Broadcasting Corp. in Ownership of Commercial TV Stations. Represented (legal): Irwin, Campbell & Tannenwald, P.C. Spokane DMA. BPCT-9604055K.

Spokane (Ch. 34)—KM Communications, 3654 W. Jarvis Ave., Skokie, IL 60076. Phone: 847-674-0864. Fax: 847-674-9188. Proposed power: 3491-kw max. visual. Antenna: 2239-ft. above av. terrain, 318-ft. above ground, 2717-ft. above sea level. Latitude 47° 48' 26" Longitude 117° 27' 15". Transmitter: 0.5-mi. ESE of Hazard & Dalton Rds. intersection. Ownership: Myoung Hwa Bae, Pres., 100%; Kevin Joel Bae, Secy. KM is the licensee of several LPTV stations, see Ownership of Low Power TV Stations. Represented (legal): Borsari & Kump. Spokane DMA. BPCT-960405XP.

Spokane (Ch. 34)—Kralowec Children's Family Trust, 1077 W. Morton Ave., Porterville, CA 93257. Phone: 209-781-6100. Proposed power: 10-kw max. visual. Antenna: 1171-ft. above av. terrain, 400-ft. above ground, 3451-ft. above sea level. Latitude 47° 36' 04" Longitude 117° 17' 53". Transmitter: Krell Hill. Ownership: Kralowec Children's Family Trust. See Ownership of Commercial TV Stations. Represented (legal): Dan J. Alpert. Spokane DMA. BPCT-960405XA.

Spokane (Ch. 34)—KT Broadcasting Inc., 183 Haviland Rd., Ridgefield, CT 06877. Phone: 203-431-3366. Proposed power: 1450-kw max. visual. Antenna: 1886-ft. above av. terrain, 682-ft. above ground, 4259-ft. above sea level. Latitude 47° 34' 44" Longitude 117° 17' 46". Transmitter: NE Quarter of NW Quarter of Sect. 18, Town 24 N, Range 44 E, Spokane County. Ownership: John B. Tupper, Principal. Represented (legal): Borsari & Paxson. Spokane DMA. BPCT-960404LG.

Spokane (Ch. 34)—Lemore Communications, c/o Fletcher, Heald & Hildreth P.L.C., 11th Floor, 1300 N. 17th St., Rosslyn, VA 22209. Phone: 703-812-0400. Fax: 703-812-0486. Proposed power: 5000-kw max. visual. Antenna: 1841-ft. above av. terrain, 906-ft. above ground, 4131-ft. above sea level. Latitude 47° 36' 04" Longitude 117° 17' 53". Transmitter: 0.4-mi. N of KREM-TV tower, Krell Hill. Ownership: Roy F. Querio, 50%; Michael P. Querio, 50%. Represented (legal): Fletcher, Heald & Hildreth P.L.C. Represented (engineering): Smith & Fisher. Spokane DMA. BPCT-960405XH.

Spokane (Ch. 34)—John E. Powley, 1529E Hunter Dr., Dover, PA 17315. Phone: 717-292-6693. Proposed power: 10-kw max. visual. Antenna: 1903-ft. above av. terrain, 699-ft. above ground, 4275-ft. above sea level. Latitude 37° 34' 44" Longitude 117° 17' 46". Transmitter: Krell Hill. Ownership: John E. Powley. Spokane DMA. BPCT-960111KM.

Spokane (Ch. 34)—Ronald L. Ulloa, 11322 Chalon Rd., Los Angeles, CA 90049. Phone: 310-472-8702. Proposed power: 1480-kw max. visual. Antenna: 1138-ft. above av. terrain, 125-ft. above ground, 3205-ft. above sea level. Latitude 47° 48' 48" Longitude 117° 30' 41". Transmitter: Lookout Mountain. Ownership: Ronald L. Ulloa. Represented (legal): Thompson, Hine & Flory. Represented (engineering): Denny & Associates, P.C. Spokane DMA. BPCT-960405YQ.

Spokane (Ch. 34)—Universal Media of Spokane Inc., 120 Hurlingham, Columbia, 29223. Phone: 803-736-9710. Proposed power: 5000-kw max. visual. Antenna: 133 above av. terrain, 400-ft. above ground, 3625-ft. above sea level. Latitude 47° 36' Longitude 117° 17' 53". Transmitter: KSKN(TV) tower, Krell Hill. Ownership: M. Michaels, Pres., 24%; James H. Thompson, V.P., 51%; Lawrence Steinberg, Sec. Treas., 25%. Represented (legal): Cordon & Kelly. Spokane DMA. BPCT-960405KZ.

Spokane (Ch. 34)—ValueVision International Inc., 6740 Shady Oak Rd., Minneapolis, MN 55344. Phone: 612-947-5200. Proposed power: 1870-kw max. visual. Antenna: 1152-ft. above av. terrain, 139-ft. above ground, 3219-ft. above sea level. Latitude 48° 48' Longitude 117° 30' 41". Transmitter: Lookout Mountain, 2.0-mi. S of Wola Spotted Rds. Ownership: ValueVision International Inc., see Ownership of Commercial Stations. Spokane DMA. BPCT960405LU.

Spokane (Ch. 34)—Venture Technologies Group L.L.C., 6611 Santa Monica Blvd., Angeles, CA 90038-1311. Phone: 213-469-5696. Fax: 213-469-2193. E-mail: gow@loop.com Proposed power: 65-kw max. visual. Antenna: 1345-ft. above av. terrain, 400-ft. above ground, 3635-ft. above sea level. Latitude 47° 36' 04" Longitude 117° 53". Transmitter: Krell Hill. Ownership: Lawrence J. Rogow, Pres., 50%; Garry Spire, 50%. See Venture Technologies Group in Ownership of Commercial TV Stations. Pennsylvania WTWB-TV, Johnstown Represented (legal): Kaye, Scholer, Fierman, Hays & Hand Represented (engineering): Ventech Engineering. Spokane DMA. BPCT-9604051K.

Spokane (Ch. 34)—Vera Broadcasting, 815 S. Montavilla Dr., Spokane, WA 992 Phone: 509-456-8533. Proposed power: 16.5-kw max. visual. Antenna: 584-ft. above av. terrain, 108-ft. above ground, 2687-ft. above sea level. Latitude 47° 41' 40" Longitude 117° 20' 03". Transmitter: 2.7-mi. NE of Spokane City Center on Beacon Hill. Ownership: John D. Toms. Spokane DMA. BPCT-960405LQ.

Spokane (Ch. 34)—WinStar Broadcasting Corp., Suite 200, 1146 19th St. NW, Washington, DC 20036. Phone: 202-833-5678. Fax: 202-659-1931. E-mail: jfischer@winstar.com Proposed power: 5000-kw max. visual. Antenna: 643-ft. above av. terrain, 171-ft. above ground, 2749-ft. above sea level. Latitude 47° 41' 41" Longitude 117° 20' 01". Transmitter: Beacon Hill, N of Frederick Ave. & Upriver Dr. intersection. Ownership: WinStar Communications Inc., publicly held. Represented (engineering): du Treil, Lundin & Rackley. Spokane DMA. BPCT-960404KH.

Walla Walla (Ch. 9)—Ron & Maria I. Bevins, 713 W. Yakima Ave., Yakima, WA 9850 Phone: 509-248-5971. Proposed power: 316-kw visual. Antenna: 576-ft. above av. terrain, 159-ft. above ground, 3289-ft. above sea level. Latitude 46° 09' 06" Longitude 118° 03' 03". Transmitter: Coppei Springs Communications site, 5-mi. ENE of Dixl Ownership: Ronald A. & Maria I. Bevins. Yakima-Pasco-Richland-Kennewick DMA. BPCT-960625KJ.

Walla Walla (Ch. 9)—Communications Properties Inc., 105 Cedar Green Lane, Berkeley Heights, NJ 07922. Phone: 908-322-2186. Proposed power: 316-kw visual. Antenna: 1493-ft. above av. terrain, 167-ft. above ground, 5656-ft. above sea level. Latitude 46° 44' 51" Longitude 118° 02' 11". Transmitter: Spout Springs site, 26.4-mi. SSE of Wall Walla. Ownership: Birger Brinck-Lund, Pres., 100%; Bernice Brinck-Lund, Secy. Yakima Pasco-Richland-Kennewick DMA. BPCT-960710IB.

Walla Walla (Ch. 9)—Peregrine Communications, 10255 S.W. Artic Dr., Beaverton, OR 97005. Phone: 503-644-3232. Proposed power: 316-kw visual. Antenna: 620-ft. above av. terrain, 459-ft. above ground, 1620-ft. above sea level. Latitude 46° 01' 57" Longitude 118° 48' 47". Transmitter: 3.1-mi. SW of Reese. Ownership: Roy Rose, Chmn. Represented (engineering): Carl T. Jones Corp. Yakima-Pasco-Richland-Kennewick DMA. BPCT-960830KG.

West Virginia

Charleston (Ch. 23)—Pappas Telecasting of America, a California Ltd. Partnership, 500 S. Chinowth Rd., Visalia, CA 93277. Phone: 209-733-7800. Proposed power: 5000-kw max. visual. Antenna: 1745-ft. above av. terrain, 1594-ft. above ground, 2516-ft. above sea level. Latitude 38° 25' 34" Longitude 81° 58' 25". Transmitter: 1.5-mi. SSW of Teays. Ownership: Pappas Telecasting Companies. See Ownership of Commercial TV Stations. Represented (legal): Fletcher, Heald & Hildreth. Charleston-Huntington DMA. BPCT-960722KD.

Wisconsin

Crandon (Ch. 4)—Mario F. Iacobelli, Box 627, Cadillac, MI 49601. Phone: 616-775-3478. Fax: 616-775-3671. Proposed power: 100-kw visual. Antenna: 689-ft. above av. terrain, 607-ft. above ground, 2336-ft. above sea level. Latitude 45° 23' 58" Longitude 89° 15' 12". Transmitter: Langlade County, 2.6-mi. WNW of Summit Lake. Ownership: Mario F. Iacobelli. For other interests, see Heritage Bcstg. Group in Ownership of Commercial TV Stations. Represented (legal): Pepper & Corazzini. Represented (engineering): Jules Cohen & Associates, P.C. Wausau-Rhineland DMA. BPCT-960403KJ.

Crandon (Ch. 4)—KM Communications Inc., 3654 W. Jarvis Ave., Skokie, IL 60076. Phone: 847-674-0864. Fax: 847-674-9188. Proposed power: 100-kw. Proposed power: 100-kw visual. Antenna: 965-ft. above av. terrain, 903-ft. above ground, 2608-ft. above sea level. Latitude 45° 34' 27" Longitude 88° 52' 42". Transmitter: N side of Glen Rd.,

mi. E of Crandon. Ownership: Myoung Hwa Bae, Pres., 100%; Kevin Joel Bae, Secy. is the licensee of several LPTV stations. See Ownership of Commercial TV Stations. a. CP, Iowa City (CP). Represented (engineering): Cohen, Dippell & Everist, P.C. Wausau-Rhinelanders DMA. BPCT-960404LJ.

Crandon (Ch. 4)—Scanlan Television Inc., 201 E. Front St., Traverse City, MI 49684. Phone: 616-946-2900. Proposed power: 100-kw visual. Antenna: 1801-ft. above av. terrain, 1647-ft. above ground, 3428-ft. above sea level. Latitude 45° 22' 06" Longitude 86° 16' 55". Transmitter: SE quarter of Section 6, Upham Twp., 4.3-mi. SW of Summit. Ownership: Scanlan Communications Inc., see Ownership of Commercial TV Stations. Represented (legal): Latham & Watkins. Represented (engineering): Munn & Associates. Wausau-Rhinelanders DMA. BPCT-950915KI.

Crandon (Ch. 4)—Dennis R. Selenka, 4529 Hickory Heights, Oshkosh, WI 54904. Phone: 920-589-2511. Proposed power: 3.4-kw visual. Antenna: 653-ft. above av. terrain, 411-ft. above ground, 2300-ft. above sea level. Latitude 45° 34' 26" Longitude 88° 52' 57". Transmitter: Section 29, Town 36 N, Range 13 E. Ownership: Dennis R. Selenka. Represented (legal): Rosenman & Colin. Wausau-Rhinelanders DMA. BPCT-960405KO

Crandon (Ch. 4)—Three Angels Broadcasting Network Inc., Box 220, West Frankfort, IL 62456. Phone: 671-627-4651. E-mail: 104074.1471@compuserve.com; three-angels@midwest.net Proposed power: 28.5-kw visual. Antenna: 535-ft. above av. terrain, 411-ft. above ground, 2180-ft. above sea level. Latitude 45° 34' 27" Longitude 88° 52' 57". Transmitter: East Hill. Ownership: Three Angels Broadcasting Network Inc. See Ownership of Low Power TV Stations. Represented (legal): Donald E. Martin. Represented (engineering): Smith & Fisher. Wausau-Rhinelanders DMA. BPCT-9604055L.

Crandon (Ch. 4)—WinStar Broadcasting Corp., Suite 200, 1146 19th St. NW, Washington, DC 20036. Phone: 202-833-5678. Fax: 202-659-1931. E-mail: rstead@winstar.com Proposed power: 100-kw visual. Antenna: 522-ft. above av. terrain, 361-ft. above ground, 2169-ft. above sea level. Latitude 45° 34' 27" Longitude 88° 52' 57". Transmitter: 0.5-mi. E of County Fairgrounds. Ownership: WinStar Communications Inc., privately held. Represented (engineering): du Treil, Lundin & Rackley. Wausau-Rhinelanders DMA. BPCT-960404KW.

Eagle River (Ch. 34)—Northwoods Educational TV Assn., Box 1952, Eagle River, WI 54921. Phone: 414-687-0722. Proposed power: 2570-kw max. visual. Antenna: 417-ft. above av. terrain, 361-ft. above ground, 2041-ft. above sea level. Latitude 45° 46' 30" Longitude 89° 14' 55". Ownership: Lyle Robert Evans, Pres., 75%; James L. Tomlin, Secy., 25%. Wausau-Rhinelanders DMA. BPCT-950912KE.

Grand Island Center (Ch. 45)—Fant Broadcast Development L.L.C., Suite 720, One Independence Plaza, Birmingham, AL 35209. Phone: 205-871-3268. Proposed power: 5000-kw max. visual. Antenna: 1005-ft. above av. terrain, 553-ft. above ground, 2013-ft. above sea level. Latitude 43° 23' 40" Longitude 89° 52' 20". Transmitter: 0.8-mi. W of Freedom & 4.5-mi. S of North Freedom Village on Tower Rd., Freedom Town. Ownership: Fant Broadcasting Co. L.L.C. See Ownership of Commercial TV Stations. Represented (legal): Fletcher, Heald & Hildreth. Represented (engineering): Smith & Fisher. Madison DMA. BPCT-960702KN.

Hayward (Ch. 28)—Pappas Telecasting of America, a California Ltd. Partnership, 500 Chinoweth Rd., Visalia, CA 93277. Phone: 209-733-7800. Proposed power: 5000-kw max. visual. Antenna: 1223-ft. above av. terrain, 1112-ft. above ground, 2218-ft. above sea level. Latitude 43° 29' 07" Longitude 88° 13' 51". Transmitter: 3878 Ridge Rd., Waskum. Ownership: Pappas Telecasting Companies. See Ownership of Commercial TV Stations. Represented (legal): Fletcher, Heald & Hildreth. Milwaukee DMA. BPCT-960722KR.

Wyoming

Casper (Ch. 6 ETV)—Central Wyoming College, 2660 Peck Ave., Riverton, WY 82501. Phone: 307-855-2000. Proposed power: 0.3-kw visual. Antenna: 1759-ft. above av. terrain, 187-ft. above ground, 8205-ft. above sea level. Latitude 42° 44' 26" Longitude 106° 21' 34". Transmitter: Casper Mountain, 9-mi. SSW of Casper. Ownership: Central Wyoming College. Casper-Riverton DMA. BPCT-960624KT.

Casper (Ch. 13)—Uhlmann/Latshaw Bcstg. LLC, Box 419410, 1009 Central, Kansas City, KS 64141. Phone: 816-221-8200. Proposed power: 316-kw max. visual. Antenna: 1260-ft. above av. terrain, 961-ft. above ground, 6575-ft. above sea level. Latitude 43° 16' 33" Longitude 106° 14' 25". Transmitter: 2.1-mi. E of U.S. Rte. 87, 9.6-mi. SSE of Midwest. Ownership: Uhlmann Co., 50%; Latshaw Enterprises Inc., 50%. UC ownership: Paul Uhlmann III, 50%; Paul Uhlmann Jr., 30.12%; John Uhlmann, 27.1%; Robert Uhlmann, 21.2%. LEI ownership: Con-Lib Holding Co., 26.4%; John Latshaw, 56.6%; others with less than 5% each. CLHC ownership: John Latshaw, 50.2%; Elizabeth A. Reid-Scott & Constance Latshaw. Represented (legal): Dow, Lohnes & Albertson. Casper-Riverton DMA. BPCT-950131KF.

Jackson (Ch. 11)—Grand Teton TV, c/o Fletcher, Heald & Hildreth, 11th Floor, 1300 N. 17th St., Rosslyn, VA 22209. Phone: 703-812-0400. Fax: 703-812-0486. Proposed power: 316-kw visual. Antenna: 1074-ft. above av. terrain, 162-ft. above ground, 8142-ft. above sea level. Latitude 43° 27' 40" Longitude 110° 45' 09". Transmitter: Snow King Mountain, 1.2-mi. SSE of Jackson. Ownership: Sonia Adler, Pres. & Secy., 90%; Warren Adler, V.P. & Treas., 10%. Represented (legal): Fletcher, Heald & Hildreth. Represented (engineering): Smith & Fisher. Salt Lake City DMA. BPCT-950320KF.

Jackson (Ch. 11)—KM Communications, 3654 W. Jarvis Ave., Skokie, IL 60076. Phone: 847-674-0864. Fax: 847-674-9188. Proposed power: 316-kw visual. Antenna: 1037-ft. above av. terrain, 144-ft. above ground, 8123-ft. above sea level. Latitude 43° 27' 40" Longitude 110° 45' 09". Transmitter: 1.3-mi. S of Jackson. Ownership: Myoung Hwa Bae, Pres., 100%; Kevin Joel Bae, Secy. See KM Communications in Ownership of Low Power TV Stations. Represented (legal): Irwin, Campbell & Tannenwald, P.C. Salt Lake City DMA. BPCT-950317KF.

Jackson (Ch. 11)—M. Peter Iacobelli, 340 Moulton Loop Rd., Jackson, WY 83001. Phone: 307-734-0375. Proposed power: 316-kw visual. Antenna: 1079-ft. above av. terrain, 161-ft. above ground, 8143-ft. above sea level. Latitude 43° 27' 40" Longitude 110° 45' 09". Transmitter: Snow King Mountain E., 0.8-mi. S of Jackson. Ownership: M. Peter Iacobelli. Represented (legal): Pepper & Corazzini. Salt Lake City DMA. BPCT-950317KE.

Jackson (Ch. 11)—Uhlmann/Latshaw Bcstg. LLC, Box 419410, Kansas City, MO 64141. Phone: 816-221-8200. Proposed power: 316-kw visual. Antenna: 1060-ft. above av. terrain, 157-ft. above ground, 8136-ft. above sea level. Latitude 43° 27' 40" Longitude 110° 45' 09". Transmitter: Snow King Mountain, 2-mi. SE of junction of U.S. Rtes. 189 & 22. Ownership: Uhlmann Co., 50%; Latshaw Enterprises Inc., 50%. UC ownership: Paul Uhlmann III, 50%; Paul Uhlmann Jr., 30.12%; John Uhlmann, 27.1%; Robert Uhlmann, 21.2%. LEI ownership: Con-Lib Holding Co., 26.4%; John Latshaw, 56.6%; others with less than 5% each. CLHC ownership: John Latshaw, 50.2%; Elizabeth A. Reid-Scott & Constance Latshaw. Represented (legal): Dow, Lohnes & Albertson. Salt Lake City DMA. BPCT-941107KI.

† Laramie (Ch. 8 ETV)—Central Wyoming College, 2660 Peck Ave., Riverton, WY 82501. Phone: 307-856-9291. Proposed power: 0.6-kw visual. Antenna: 1056-ft. above av. terrain, 125-ft. above ground, 2944-ft. above sea level. Latitude 41° 18' 36" Longitude 105° 27' 17". Transmitter: Pilot Hill, 7-mi. E of Laramie. Ownership: Central Wyoming College. Central Wyoming College ownership: Educational institution. Represented (legal): Fletcher, Heald & Hildreth. Represented (engineering): Hatfield & Dawson. Denver DMA. BPCT-921210KE.

Sheridan (Ch. 7)—Eastern Broadcasting Corp., Suite 300, 14155 U.S. Hwy. 1, Juno Beach, FL 33408. Phone: 407-625-0616. E-mail: ktwo-tv@usa.com Proposed power: 153-kw visual. Antenna: 1165-ft. above av. terrain, 102-ft. above ground, 7762-ft. above sea level. Latitude 44° 37' 24" Longitude 107° 06' 59". Transmitter: Red Grade Hill, 14.3-mi. SW of Sheridan. Ownership: Eastern Broadcasting Corp. See Ownership of Commercial TV Stations. Represented (legal): Schwartz, Woods & Miller. Represented (engineering): Hammett & Edison Inc. Rapid City DMA. BPCT-951120KF.

Sheridan (Ch. 7)—Sunbelt Broadcasting Co., 1500 Foremaster Lane, Las Vegas, NV 89101. Phone: 702-642-3333. Proposed power: 5-kw visual. Antenna: 423-ft. above av. terrain, 161-ft. above ground, 5764-ft. above sea level. Latitude 44° 36' 28" Longitude 106° 55' 42". Transmitter: 3.1-mi. from Story. Ownership: Sunbelt Broadcasting Co. See Ownership of Commercial TV Stations. Rapid City DMA. BPCT-960321KF.

VIDEO WEEK

The weekly news service covering cable TV, subscription TV, satellite-to-home broadcasting, videocassettes, videodiscs, videogames, and home computer entertainment.

For information, call (202) 872-9200.

Sheridan (Ch. 7)—WinStar Broadcasting Corp., Suite 200, 1146 19th St. NW, Washington, DC 20036. Phone: 202-833-5678. Fax: 202-659-1931. E-mail: jfischer@winstar.com Proposed power: 316-kw visual. Antenna: 778-ft. above av. terrain, 161-ft. above ground, 7280-ft. above sea level. Latitude 44° 37' 44" Longitude 107° 06' 59". Transmitter: 0.6-mi. NE of Red Grade Rd., near Bosin Rock. Ownership: WinStar Communications Inc., publicly held. Represented (engineering): du Treil, Lundin & Rackley. Rapid City DMA. BPCT-960404LD.

Sheridan (Ch. 9)—SJL of Montana Assoc. L.P. Proposed power: 1.78-kw max. visual. Antenna: 954-ft. above av. terrain, 121-ft. above ground, 7799-ft. above sea level. Latitude 44° 37' 20" Longitude 107° 06' 55". Transmitter: Red Grade Hill, 7.3-mi. SW of Big Horn. Ownership: SJL Broadcast Management Corp. Represented (legal): Hogan & Hartson. Represented (engineering): Hammett & Edison Inc. Rapid City DMA. BPCT-891030KN.

Puerto Rico

Mayaguez (Ch. 16)—Signal Broadcasting, Box 980, Quebradillas, PR 00678. Phone: 809-895-2725. Proposed power: 9.5-kw max. visual. Antenna: 1108-ft. above av. terrain, 115-ft. above ground, 1263-ft. above sea level. Latitude 18° 18' 51" Longitude 67° 11' 24". Transmitter: Rd. 115, R412, Km 5.5. Ownership: Jose J. Arzuaga, 51%; Juan G. Padin, 49%. BPCT-920102KE.

San Juan (Ch. 60 ETV)—Community Radio Systems, Box 980, Quebradillas, PR 00678. Phone: 809-895-2725. Proposed power: 46.24-kw max. visual. Antenna: 755-ft. above av. terrain, 100-ft. above ground, 3594-ft. above sea level. Latitude 18° 18' 36" Longitude 65° 47' 41". Transmitter: El Yunque Peak, 9-mi. W of Fajardo. Ownership: Jose J. Arzuaga, 50%; Gregorio Padin, 50%; Eligio Padin, Secy.; Ruben Reyes & William Padin, Members. BPET-930701KF.

Virgin Islands

Charlotte Amalie (Ch. 43)—Marri Broadcasting L.P., c/o David P. Lampel, 183rd St., New York, NY 10033-3807. Phone: 212-568-8007. Proposed power: max. visual. Antenna: 1522-ft. above av. terrain, 89-ft. above ground, 1568-ft. above level. Latitude 18° 21' 26" Longitude 64° 56' 50". Transmitter: Signal Hill. Ownership: Harry E. Figgie III, Pres.-Secy.-Treas., 25%; David P. Lampel, Exec. V.P.; Matthew P. Figgie, V.P.-Asst. Secy.-Treas., 25%; Mark P. Figgie, 25%; Nancy F. Figgie, 20%; E. Figgie Jr., 5%. Represented (legal): Gardner, Carton & Douglas. Represented (engineering): Smith & Fisher. BPCT-960718KQ.

Christiansted (Ch. 15)—BGI Broadcasting L.P., 659 W. 183rd St., New York, NY 10033-3807. Phone: 212-568-8007. Proposed power: 12-kw max. visual. Antenna: 883-ft. above av. terrain, 59-ft. above ground, 1049-ft. above sea level. Latitude 18° 20' Longitude 64° 47' 56". Ownership: BGI Broadcasting L.P. BGI Broadcasting L.P. 1% equity, 100% voting. Figgie Family Equity Fund Ltd. L.L.C., 99% equity. Ownership: Harry E. Figgie III, Pres.-Secy.-Treas., 25%; David P. Lampel, Exec. V.P.; Matthew P. Figgie, V.P.-Asst. Secy.-Treas., 25%; Mark P. Figgie, 25%; Nancy F. Figgie, 20%; Harry E. Figgie Jr., 5%. Owners have interest in WSVI Christiansted, VI. Represented (legal): Gardner, Carton & Douglas. BPCT-960703KI.

Christiansted (Ch. 27)—Virgin Blue Inc., Box 25444, Christiansted, VI 00824. Phone: 809-773-1999. Proposed power: 18.4-kw max. visual. Antenna: 397-ft. above av. terrain, 59-ft. above ground, 518-ft. above sea level. Latitude 17° 44' 53" Longitude 64° 43'. Transmitter: 11 Estate Princess Hill, St. Croix. Ownership: Victor A. Gold, 26%; Mark Adamschick, 26%; Richard M. Schein, 22%; Marvin K. Baer Jr., 26%. BPCT-96081

VIDEO WEEK

Subscribe now to . . .

Satellite Week

. . . the weekly authoritative source for all fastbreaking, international news in space communications and technology

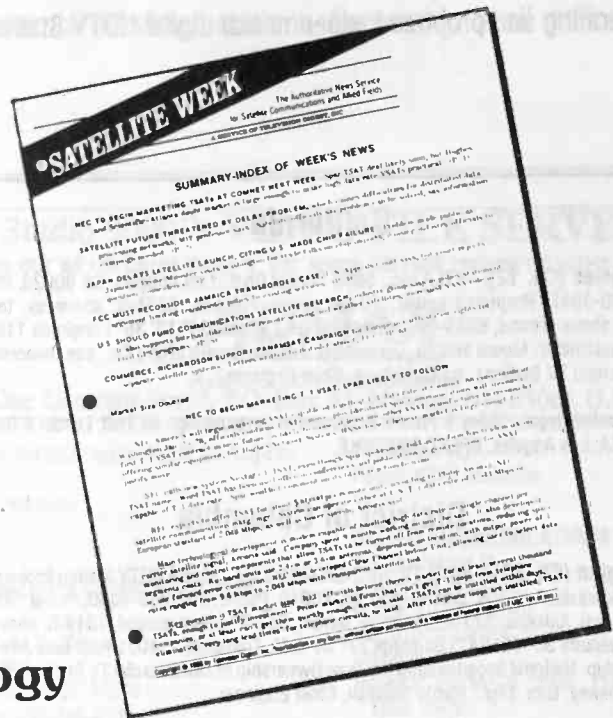
Satellite Week delivers the satellite communications and space business intelligence you need!

Each weekly 8-16 page issue of **Satellite Week** allows you to . . . keep pace with the latest in new satellite and earth-bound communications technologies . . . follow international developments wherever they occur in the global satcom industry . . . learn what industry leaders are saying and thinking that could affect your plans and projects . . . keep current on the exploding developments in satellite launching, programming and marketing . . . be forewarned of U.S. and international regulation and deregulation . . . and track the mergers, acquisitions, and new business plans of your competitors and suppliers.

Satellite Week, the pioneer weekly newsletter of international satellite communications gives you the most up-to-date and comprehensive . . .

- reports of new technology
- coverage of international advances
- satellite marketplace intelligence
- details about regulation and deregulation
- news of DBS developments
- continuous coverage of what industry leaders are doing and saying

For subscription information, call collect: **202-872-9200.**



Experimental HDTV

Operating and proposed experimental digital HDTV Stations as of November 1996. † indicates an application before the FCC.

California

†**Los Angeles (Ch. 12)**—KTLA Inc., 5800 Sunset Blvd., Los Angeles, CA 90028. Phone: 213-460-3987. Proposed power: 10-kw visual. Antenna: 3255-ft. above av. terrain, 369-ft. above ground, 6069-ft. above sea level. Latitude 34° 13' 36" Longitude 118° 03' 56". Transmitter: Mount Wilson. Ownership: Tribune Broadcasting Co., see Ownership of Commercial TV Stations. Ira Goldstone, Chief Engineer.

Represented (legal): Sidley & Austin. Represented (engineering): du Treil, Lundin & Rackley Inc. DMA: Los Angeles. BPEXT-960829KE.

District of Columbia

Washington (Ch. 30)—WHD-TV, NBC Subsidiary Inc., Model HDTV Station Project Inc., 4001 Nebraska Ave. NW, Washington, DC 20016. Phone: 202-885-4000. Power: 500-kw max. visual. Antenna: 571-ft. above av. terrain, 663-ft. above ground, 1049-ft. above sea level. Latitude 38° 56' 24" Longitude 77° 04' 54". Transmitter: 4001 Nebraska Ave. NW. Ownership: National Broadcasting Co., see Ownership of Commercial TV Stations. James C. McKinney, Gen. Mgr.; Harris Sullivan, Chief Engineer.

Began operation: July 30, 1996.

Represented (engineering): Moffet, Larson & Johnson Inc. DMA: Washington, DC. BPEXT-960531LO.

Note: Also granted license for Ch. 27, Washington, awaiting transmitter. Was granted STA for Ch. 34, has since relinquished to WETA, Arlington, VA (see listing). Application for Ch. 51 was withdrawn due to possible conflict with Ch. 47, Altoona, PA. NBC later resubmitted application.

New York

†**New York (Ch. 33)**—WCBS-HD (requested), CBS Inc., 51 W. 52nd St., New York, NY 10019. Phone: 212-975-4321. Proposed power: 327-kw ERP. Antenna: 1303-ft. above av. terrain, 1296-ft. above ground, 1359-ft. above sea level. Latitude 40° 44' 54" Longitude 73° 59' 10". Transmitter: Empire State Bldg., 350 5th Ave. Ownership: CBS Inc., see Ownership of Commercial TV Stations. Bud Carey, V.P. & Gen. Mgr., WCBS-TV.

Represented (engineering): CBS Engineering, CBS Inc. DMA: New York, NY. BPEXT-960724LL.

North Carolina

Raleigh (Ch. 32)—WRAL-HD, Capitol Broadcasting Co. Inc., 711 Hillsborough St., Raleigh, NC 27605. Phone: 919-890-6000. Studio address: 2619 Western Blvd., Raleigh, NC 27606. Phone: 919-772-3341. Power: 100-kw max. visual. Antenna: 1752-ft. above

av. terrain, 2000-ft. above ground, 2316-ft. above sea level. Latitude 35° 40' Longitude 78° 32' 09". Transmitter: 1-mi. SE of Auburn. Ownership: Capitol Broadcasting Co. Inc., see Ownership of Commercial TV Stations. Thomas G. Allen, Gen. Mgr.; O. Koontz, Sales Mgr.; Tom Beauchamp, Chief Engineer.

Began operation: July 23, 1996.

Represented (legal): Holland & Knight. Represented (engineering): CBS Engineering, CBS DMA: Raleigh-Durham. BPEXT-960503KE.

Oregon

†**Portland (Ch. 35)**—Oregon Public Broadcasting, 7140 S.W. Macadam Ave., Portland, OR 97219-3099. Phone: 503-244-9900. Proposed power: 3.6-kw max. visual. Antenna: 1209-ft. above av. terrain, 528-ft. above ground, 1500-ft. above sea level. Latitude 31° 22' Longitude 122° 45' 07". Transmitter: 262 N.W. Miller Rd. Ownership: Oregon Public Broadcasting. Charles J. Swindells, Chmn.

Represented (legal): Schwartz, Woods & Miller. DMA: Portland, OR. BPEXT-960516KI.

Virginia

†**Arlington (Ch. 34)**—Greater Washington Educational Telecommunications Assn. Inc., 3700 S. Four Mile Run Dr., Arlington, VA 22206. Phone: 703-998-2600. Proposed power: 5-kw max. visual. Antenna: 400-ft. above av. terrain, 493-ft. above ground, 863-ft. above sea level. Latitude 38° 53' 30" Longitude 77° 07' 55". Transmitter: 5217 19th Rd. Ownership: Greater Washington Educational Telecommunications Assn. Inc. Shareholder: Percy Rockefeller, Pres. & Chief Exec. Officer.

Represented (legal): Ginsburg, Feldman & Bress. Represented (engineering): Cohen, Dippel & Everist, P.C. DMA: Washington, DC. BPEXT-960507KE.

Washington

†**Seattle (Ch. 18)**—KCTS Television, 401 Mercer St., Seattle, WA 98109. Phone: 206-728-6463. Proposed power: 0.675-kw max. visual. Antenna: 547-ft. above av. terrain, 255-ft. above ground, 665-ft. above sea level. Latitude 47° 36' 58" Longitude 122° 12' 28". Transmitter: 18th & E. Madison St. intersection. Ownership: KCTS Television. Robert Behke, Chmn.; Robert J. Flowers, Treas.

Represented (legal): Dow, Lohnes & Albertson. Represented (engineering): Cohen, Dippel & Everist P.C. DMA: Seattle-Tacoma, WA. BPEXT-960514KE.

Ownership of Commercial Television Stations

Comprises all persons or companies which have interest in commercial television stations. Ownership of all stations is assumed to be 100% unless otherwise noted.

AENEAS RADIO & TELEVISION CO.

78
 ne, TX 79604
 Phone: 915-692-4242
 Officers:
 Gary Ackers, Pres.
 William L. Andrews, V.P.
 James Andrews, Secy.-Treas.
 Ownership: Bill Andrews, 33.33%; Christine Cagle Testamentary Trust, 24.16%; Gary Ackers Trust, 16.6%; Bank One Texas, N.A., Trustee for Carol Cagle, 17%; Gary Ackers, 8.34%; Brandon Ackers Trust, 4.17%; Glen Ackers Trust, 17%.
 TV Stations (2):
 KRBC-TV, Abilene; KACB-TV, San Angelo.

AMERICAN TV INC.

4 S. Adams St.
 Green Bay, WI 54301
 Phone: 414-437-8191
 Officer:
 Sley Martin, Secy.
 Ownership: Estate of Carl J. Martin.
 TV Stations (1):
 WYOS-TV, Appleton.

ACKERLEY COMMUNICATIONS INC.

85th Ave.
 Seattle, WA 98104
 Phone: 206-624-2888
 Fax: 206-623-7853
 Officers:
 Barry A. Ackerley, Chmn. & Chief Exec. Officer
 William H. Ackerley, Pres. & Chief Operating Officer
 James M. Curley, Secy.-Treas. & Chief Financial Officer
 Ownership: Barry A. Ackerley, controlling interest; remainder publicly held.
 Represented (legal): Rubin, Winston, Diercks, Harris & Cooke.
 TV Stations (6):
 California: KGET, Bakersfield; KCBA, Salinas-Monterey; KFTY, Santa Rosa.
 Colorado: KKTV, Colorado Springs-Pueblo.
 New York: WXTV, Syracuse.
 Washington: KVOS-TV, Bellingham.
 TV Stations:
 Washington: KJR(AM), KLTX(FM) & KUBE(FM), Seattle.
 Other Holdings:
 Outdoor advertising; airport advertising; Seattle Supersonics, professional basketball team.

ADDELL BROADCASTING CORP.

290 15 Mile Rd.
 Mount Clemens, MI 48043
 Phone: 313-790-3838
 Officers:
 Franklin Z. Adell, Pres.
 Sharon Adell, Secy.-Treas.
 R. A. Riley, Dir.
 Ownership: Franklin Z. Adell, 90%; George E. White Estate, 5%; R. A. Riley, 5%.
 TV Stations (1):
 Michigan: WADL, Mount Clemens-Detroit.

AERCO BROADCASTING CORP.

218 Almirante Pinzon
 Hato Rey, PR 00918
 Phones: 787-765-1501; 787-765-8700
 Ownership: Anger E. Roman, Pres.
 TV Stations (1):
 Puerto Rico: WTRA, Mayaguez (CP); WRWR-TV, San Juan.

AFLAC INC.

1932 Wynnton Rd.
 Columbus, GA 31999
 Phone: 404-323-3431
 Officers:
 Paul Amos, Chmn.
 Daniel P. Amos, Vice Chmn. & Chief Exec. Officer
 Leroy Paul, Pres., Broadcast Group
 C. Wayne Daugherty, Exec. V.P., Broadcast Group
 Howard Meagle, Pres., Southern Div.
 Jim Waterbury, Pres., Blackhawk Div. & Gen. Mgr., KWWL
 Dennis Slinkard, V.P., Controller
 Frank Hardman, Dir. of Engineering
 Represented (legal): Sidley & Austin.
 TV Stations (7):
 Alabama: WAFF, Huntsville-Decatur.
 Georgia: WTVM, Columbus; WTOG-TV, Savannah.
 Iowa: KWWL, Waterloo-Cedar Rapids.
 Louisiana: WAFB, Baton Rouge.
 Missouri: KFVS-TV, Cape Girardeau.
 North Carolina: WITN-TV, Washington-Greenville-New Bern.

AGAPE CHURCH INC.

701 Napa Valley Dr.
 Little Rock, AR 72221
 Phone: 501-223-2525
 Fax: 501-221-3837
 Officers:
 H. L. Caldwell II, Pres.
 Jeanne F. Caldwell, V.P.
 Mary S. Keleman, Secy.-Treas.
 Ownership: H. L. Caldwell II, 20%; Jeanne F. Caldwell, 20%; Mary S. Keleman, 20%; Terry Nance, 20%; Kim Nance, 20%.
 Represented (legal): Gardner, Carton & Douglas.
 TV Stations (2):
 Arkansas: KVTH, Hot Springs; KVTJ, Jonesboro (CP); KVTN, Pine Bluff.

ALL AMERICAN NETWORK INC.

250 W. Arrow Hwy.
 San Dimas, CA 91773-3342
 Phone: 909-599-9499
 Fax: 909-599-1086
 Officers:
 Cruz S. Arguinzoni, Pres.
 Nicky Cruz, V.P.
 John B. Casoria Jr., Secy.-Treas.
 TV Stations (5):
 Alabama: WTJP, Gadsden.
 Illinois: WWTO-TV, La Salle.
 Missouri: KTAJ, St. Joseph.
 New Mexico: KNAT, Albuquerque.
 Oklahoma: KDOR, Bartlesville.
 TV Translators:
 Alabama: W51BY, Birmingham; W22BF, Decatur; W57BV, Florence; W67CO, Huntsville; W46BU, Tuscaloosa.

Studio 9000™ VIDEO FILE SERVER
 See our ad on Index page x for specs on rack mount or super tower



Admax Communications
 One Chestnut Street, P.O. Box 35, Nashua, NH 03061 U.S.A.

Illinois: W41B0, Peoria; W52BI, Sterling-Dixon.
 Other Holdings:
 LPTV.

ALLBRITTON COMMUNICATIONS CO.

800 17th St. NW
 Suite 301
 Washington, DC 20006
 Phone: 202-789-2130
 Fax: 202-822-6749
 Officers:
 Joe L. Allbritton, Chmn.
 Lawrence I. Hebert, Vice Chmn. & Pres.
 Robert L. Allbritton, Exec. V.P. & Chief Operating Officer
 Frederick Ryan, Vice Chmn. & Sr. V.P.
 Jerald N. Fritz, V.P., Legal & Strategic Affairs & Gen. Counsel
 Virginia L. White, Secy.-Treas.
 Nancy O'Connor, Deputy Gen. Counsel
 Ray Grimes, Dir., Cable Enterprises
 Ownership: Joe L. Allbritton.
 Represented (legal): Hogan & Hartson.
 TV Stations (8):
 Alabama: WCFT-TV, Tuscaloosa.
 Arkansas: KATV, Little Rock.
 District of Columbia: WJLA-TV, Washington.
 Georgia: WBSG-TV, Brunswick.
 Oklahoma: KTUL, Tulsa.
 Pennsylvania: WHTM-TV, Harrisburg-York-Lebanon.
 South Carolina: WCIV, Charleston.
 Virginia: WSET-TV, Lynchburg.
 Newspapers:
 Massachusetts: The Westfield Evening News (published by Allbritton affiliate Westfield News Advertiser Inc.).
 Washington: Wallace Pennysaver, Westfield.

THE ALLEN BROADCASTING CORP.

Penthouse One
 1188 Bishop St.
 Honolulu, HI 96813
 Phone: 808-521-8066
 Fax: 808-521-5233
 Officers:
 Kea Sung Chung, Chmn.-Pres.
 Ok Soon Chung, V.P.-Treas.
 Jaeh Hoon Chung, Secy. & Engineering Director
 Branch Offices:
 6430 Sunset Blvd.
 Los Angeles, CA 90028
 Phone: 213-465-1100
 Han Shin Bldg. 602
 136-1 Mapo-Ku, Mapo Dong
 Seoul, Korea
 Ownership: Kea Sung Chung, 60%; Jaeh Hoon Chung, 15%; June Ho Chung, 10%; Ok Soon Chung, 10%; Yun Hee Chung, 5%.

TV Stations (1):
 Hawaii: KBFD, Honolulu.

ALLIED COMMUNICATIONS CO. INC.

230 Donaldson St.
 Fayetteville, NC 28301
 Phone: 910-323-4040
 Fax: 910-323-3924
 Officers:
 Robert P. Holding III, Chmn., Pres. & Chief Exec. Officer
 R. E. Carter Wrenn, Secy.
 Ownership: Robert P. Holding III; local investors.
 TV Stations (1):
 North Carolina: WKFT, Fayetteville.

ALPHA BROADCASTING CORP.

659 W. 183rd St.
 New York, NY 10033
 Phone: 800-208-6989
 Officers:
 David Lampel, Chmn. & Chief Exec. Officer
 Michael Wach, Pres. & Chief Operating Officer
 Branch Office:
 168 Crown Bay
 Suite 310
 St. Thomas, VI 00802
 Phone: 809-779-2920
 Ownership: Atlas News & Information Service Inc. ANAIS ownership: David M. Lampel, Chmn., 50%; Michael Wach, Pres., 50%.
 Represented (legal): Calfee, Halter, Griswold.
 TV Stations (1):
 Virgin Islands: WSVI, Christiansted.

AMERICAN CHRISTIAN TELEVISION SERVICES INC.

1844 Baty Rd.
 Lima, OH 45807
 Phone: 419-339-4444
 Officers:
 John White, Chmn.
 Robert Placie, Pres. & Chief Exec. Officer
 Joe Wassink, Chief Financial Officer
 James Reynolds, Secy.-Treas.
 Ownership: Gary Adams, Robert Placie, Paul Moyer, Lauren Bostick, James Gadd, Dave Granger, Cindy Tenwalde, John White, Jim Reynolds & Lamont Monfort, 10% each.
 Represented (legal): Wiley, Rein & Fielding.
 TV Stations (1):
 Ohio: WTLW, Lima.

AMERICAN COMMUNICATIONS & TELEVISION INC.

Box 21569
 Sarasota, FL 34276-4569
 Phone: 813-365-0645
 Fax: 813-365-3700

VidCOM™ VIDEO CONFERENCING

See our ad on Index page x for specs on all our products



Admax Communications
One Chestnut Street, P.O. Box 35, Nashua, NH 03061 U.S.A.

Officers:
Coy G. Eklund, Chmn. & Chief Exec. Officer
Peter W. McTigue, Pres.
Robert H. Stark, Exec. V.P.
Karen S. Reynolds, V.P., Corp. Administration
Ownership: Trivest Financial Services Corp., 61%; Harvey M. Budd, 5.8%; Mark Kane Goldstein, 5%; remainder publicly held. Trivest has interests in American Uplinks Inc. & National Mobile Telephone Corp. Harvey Budd has interest in permittee of WGFL, Ch. 53, High Springs, FL. **Note:** Sale pends.
Represented (legal): Bechtel & Cole, Chartered.
TV Stations (1):
South Carolina: WTGS, Hardeeville.

ARGYLE TELEVISION INC.

200 Concord Plaza Dr.
Suite 700
San Antonio, TX 78216-6941
Phone: 210-828-1700
Fax: 210-828-7300
Officers:
Bob Marbut, Chmn. & Chief Exec. Officer
E. Blake Byrne, Pres. & Chief Operating Officer
Ibra Morales, Exec. Vice President
Dean Blythe, V.P.
Harry Hawks, Secy.-Treas. & Chief Financial Officer
TV Stations (9):
Arkansas: KHOG-TV, Fayetteville-Springdale; KHBS, Fort Smith.
Hawaii: KHVO, Hilo; KITV, Honolulu; KMAU, Wailuku.
Michigan: WZZM-TV, Grand Rapids.
Mississippi: WAPT, Jackson.
New York: WGRZ-TV, Buffalo.
Rhode Island: WNAC-TV, Providence.

ASHLING BROADCAST GROUP INC.

Box 16028
Panama City, FL 32406-6028
Phone: 904-784-0028
Fax: 904-784-1773
Officers:
Elizabeth Wilde Mooney, Pres. & Chief Exec. Officer
Michael T. Harding, Exec. V.P. & Chief Operating Officer
Jerry Smithwick, V.P., Development
Branch Office:
FDR Station
Box 7086
New York, NY 10150-1909
Ownership: Elizabeth W. Mooney, 30%; Edward W. Gibbons, 70%.
Represented (legal): Fisher Wayland Cooper Leader & Zaragoza, L.L.P.
TV Stations (1):
Florida: WPGX, Panama City.

ASOCIACION EVANGELISTICA CRISTO VIENE INC.

Box 949
Camuy, PR 00627
Phone: 787-898-5120
Fax: 787-898-0529
Officers:
Jose J. Avila, Pres.
Esther Robles, Secy.

Ownership: Tito Apiles, 25%; Jose J. Avila, 25%; Edwin Tavarez, 25%; Vincente Vales, 25%.
Represented (legal): Mitchell, Boyer & Associates.
TV Stations (1):
Puerto Rico: WCCV-TV, Arecibo.

ASSOCIATED CHRISTIAN TELEVISION SYSTEM INC.

4520 Parkbreeze Court
Orlando, FL 32808
Phone: 407-297-0155
Officers:
Claud Bowers, Chmn., Pres. & Chief Exec. Officer
P. B. Howell Jr., V.P.
Freeda Bowers, Chief Financial Officer & Secy.-Treas.
Branch Office:
123 Ridgeland Rd.
Tallahassee, FL 32312
Phone: 904-385-1700
Ownership: Non-profit organization.
Represented (legal): Baraff, Koerner, Olender & Hochberg, P.C.
TV Stations (1):
Florida: WACX, Leesburg-Orlando.
Other Holdings:
LPTV.

ATLANTIC MEDIA GROUP

Box 736
Myrtle Beach, SC 29578
Phone: 803-448-8125
Ownership: Sturkie C. Lenoir, Pres., 60%; Albert D. Ervin, V.P., 40%.
Represented (legal): Haley, Bader & Potts.
TV Stations (1):
South Carolina: WWMB, Florence.

BAHAKEL COMMUNICATIONS LTD.

Box 32488
Charlotte, NC 28232
Phone: 704-372-4434
Fax: 704-335-9904
Officers:
Cy N. Bahakel, Pres.
Beverly Poston, Exec. V.P.
Buddy Bahakel, V.P.
Rick Smith, Controller
Ownership: Cy N. Bahakel.
TV Stations (8):
Alabama: WAKA, Selma-Montgomery.
Illinois: WRSP-TV, Springfield; WCCU, Urbana.
Indiana: WBAK-TV, Terre Haute.
Mississippi: WABG-TV, Greenwood-Greenville.
North Carolina: WCCB, Charlotte.
South Carolina: WOLO-TV, Columbia.
Tennessee: WBBJ-TV, Jackson.
Radio Stations:
Colorado: KILO(FM), Colorado Springs.
Iowa: KWLO(AM), KXEL(AM), KFMW(FM) & KOKZ(FM), Waterloo-Cedar Rapids.
Mississippi: WABG(AM), Greenwood-Greenville.
North Carolina: WPET(AM) & WKSI(FM), Greensboro.
Tennessee: WDEF(AM-FM) & WDDO(AM-FM), Chattanooga.
Other Holdings:
Cable.

BALCONES BROADCASTING LTD.

1702 Fawn Dr.
Austin, TX 78741
Phone: 512-335-6111
Officers:
Michael Goldberg, Pres.-Treas.
Ronnel Hector Oliviera, V.P.
Mark Cohen, Secy.
Ownership: L. S. Communications Ltd., 80%; Michael Goldberg, 12%; Ronnel H. Oliviera, 8%. LSC ownership: Rosalie Goldberg.
TV Stations (1):
Texas: KNVA, Austin.

BAY TELEVISION

5510 W. Gray St. W
Tampa, FL 33609-1054
Phone: 813-289-3838
Fax: 813-289-0000
Ownership: Sinclair Communications Inc., 75% (see listing); Robert Simmons, 25%.
TV Stations (1):
Florida: WTTA, St. Petersburg.

BEACH 43 CORP.

1299 Pennsylvania Ave. NW
Washington, DC 20004
Phone: 202-824-0970
Ownership: Walter F. Ulloa, Pres.-Treas., 51%; Paul A. Zevnik, 49%. Ulloa also has interest in Costa de Oro, Golden Hills Bcstg. & KSMS-TV Inc., see listings. Zevnik also has interest in Golden Hills Bcstg. Corp. & KSMS-TV Inc.
TV Stations (1):
Virginia: WVBT, Virginia Beach-Norfolk.

BEACH TV PROPERTIES INC.

Box 9556
Panama City, FL 32417
Phone: 904-234-2773
Ownership: Jud Colley, Pres., 50%; Tonita Davis, Secy.-Treas., 50%.
TV Stations (1):
Florida: WPCT, Panama City Beach.
Other Holdings:
LPTV.

BELIEVER'S BROADCASTING CORP.

Box 1189
Quincy, IL 62306
Phone: 217-228-1616
Fax: 217-228-0966
Officers:
Carl Geisendorfer, Pres.
Kenneth Geisendorfer, Chief Exec. Officer
Jason Geisendorfer, Secy.-Treas.
TV Stations (1):
Illinois: WTJR, Quincy.

A. H. BELO CORP.

Communications Center
Box 655237
Dallas, TX 75265
Phone: 214-977-8267
Officers:
Robert W. Decherd, Chmn., Pres. & Chief Exec. Officer
Ward L. Huey Jr., Vice Chmn. & Pres., Broadcast Div.
Burl Osborne, Pres., Publishing Div.
Michael J. McCarthy, Sr. V.P., Secy. & Gen. Counsel
Michael D. Perry, Sr. V.P. & Chief Financial Officer
Harold F. Gaar Jr., V.P., Public Affairs
A. Jeff Lamb III, V.P., Administration
Brenda C. Maddox, V.P. & Treas.
William E. Nolen, V.P., Internal Audit
Dunia A. Shive, V.P., Finance
Marian Spitzberg, V.P. & Asst. Gen. Counsel
Vicky C. Teherani, V.P., Controller
Broadcast Division:

James Moroney III, Exec. V.P., Televis Station Group
Michael D. Grant, Pres., Belo Production Inc.
Cathy Creany, Pres. & Gen. Mgr., WFAA-H. Martin Haag, Sr. V.P., News
Lee R. Salzberger, Sr. V.P., Administration
Allan Howard, Pres. & Gen. Mgr., KHOU-Richard Keitty, V.P. & Gen. Mgr., WVEC-Ron Longinotti, V.P. & Gen. Mgr., KOTV-Kathy Clements-Hill, V.P. & Gen. Mgr., KX J. Michael Early, Pres. & Gen. Mgr., WWL-Glenn Wright, V.P. & Gen. Mgr., KIRO-TV
Ownership: Publicly held.
Represented (legal): Dow, Lohnes & Albertson.
TV Stations (7):
California: KXTV, Sacramento-Stockton.
Louisiana: WWL-TV, New Orleans.
Oklahoma: KOTV, Tulsa.
Texas: WFAA-TV, Dallas; KHOU-TV, Houston.
Virginia: WVEC-TV, Hampton-Norfolk.
Washington: KIRO-TV, Seattle.
Newspapers:
Texas: The Dallas Morning News, Bryan-College Station Eagle, Arlington Morning News.
Kentucky: Owensboro Messenger-Inquirer

BENEDEK BROADCASTING CO. LLC

No. 23B
985 5th Ave.
New York, NY 10021
Phones: 212-744-2333; 815-987-5350
Officers:
K. James Yager, Exec. V.P. & Chief Operating Officer
Ronald L. Lindwall, Sr. V.P., Finance
Ownership: A. Richard Benedek.
Represented (legal): Covington & Burling.
TV Stations (26):
Alabama: WTVY, Dothan.
California: KCOY-TV, Santa Maria.
Colorado: KTVS, Sterling.
Illinois: WIFR, Freeport-Rockford; WHOI, Peoria.
Kansas: WIBW-TV, Topeka.
Kentucky: WBKO, Bowling Green.
Massachusetts: WWLP, Springfield.
Michigan: WILX-TV, Lansing-Onondaga.
Minnesota: KDLH, Duluth, MN-Superior, WI
Mississippi: WTOK-TV, Meridian.
Missouri: KMIZ, Columbia; KHQA-TV, Hannibal, MO-Quincy, IL.
Nebraska: KSTF, Scottsbluff-Gering.
Ohio: WYTV, Youngstown.
Texas: KOSA-TV, Odessa; KAUZ-TV, Wichita Falls.
Virginia: WHSV-TV, Harrisonburg.
West Virginia: WTAP-TV, Parkersburg, WWMarietta, OH; WTRF-TV, Wheeling.
Wisconsin: WMTV, Madison; WSAW-TV, Wausau.
Wyoming: KGWC-TV, Casper; KGWN-TV, Cheyenne; KGWL-TV, Lander-Riverton; KGWR-TV, Rock Springs.

BETTER COMMUNICATIONS INC.

1215 Cole St.
St. Louis, MO 63106
Phone: 314-259-5700
Fax: 314-259-5709
Officer:
Barry Baker, Chief Exec. Officer
Ownership: Barry Baker, 80%; Larry D. Marcus, 20%.
Represented (legal): Dow, Lohnes & Albertson; Suelthaus & Kaplan (St. Louis, MO).
TV Stations (9):
California: KOVR, Stockton-Sacramento.
Indiana: WTTV, Bloomington-Indianapolis; WTTK, Kokomo.
Iowa: KDMS-TV, Des Moines.
Missouri: KDNL-TV, St. Louis.
Ohio: WSYX, Columbus.

Carolina: WFBC-TV, Anderson; WLOS,
Spartanburg, SC & Asheville,
San Antonio.
Stations:
California: KBLA(AM), Santa Monica.
Louisiana: KMEZ(FM), Belle Chasse; WLMG
(M), WSMB(AM) & WWL(AM), New Or-
leans.
Louisiana: WVRV-FM, St. Louis; KPNT(FM),
Genevieve.
New York: WBEN(AM), WWKB(AM) & WMJQ
(M), Buffalo; WKSE(FM), Niagara Falls.
Pennsylvania: WGBI(AM), WILK(AM) &
WGY(FM), Scranton; WKRZ-FM, Wilkes-
Barre.
South Carolina: WFBC-AM-FM, Greenville;
WRD(AM), Spartanburg.
Tennessee: WOGY-FM, Germantown; WJCE
(M) & WRVR-FM, Memphis; WJCE-FM
WLAC-AM-FM, Nashville.

COMMUNICATIONS INC.

75th Ave.
41 Floor
New York, NY 10153
Phone: 212-421-0200
212-935-8462
Officers:
Hert J. Siegel, Pres.
John C. Siegel, Sr. V.P.
William D. Siegel, Sr. V.P.
Bill C. Kelly, Gen. Counsel & Secy.
John Merkel, V.P. & Treas.
Ownership: Chris-Craft Industries Inc. (see
listing), 95.2%. Chris-Craft is also majority
owner of United Television Inc. (see list-
ing).
TV Stations (1):
New York: WWOR-TV, New York, NY-Secau-
s, NJ.

HORN COMMUNICATIONS INC.

23309
Biggs, MT 59102
Phone: 406-652-4743
Officers:
Thomas Hendrickson, Pres.
Moser, V.P.
Steve Bruggeman, Secy. & Treas.
Ownership: Thomas Hendrickson, 51%; Ray
Moser, 49%.
TV Stations (1):
Montana: KSVI, Billings.
Radio Stations:
Programming: KZMQ-AM-FM, Greybull.
Translators:
Montana: K43DU, Butte; K33EA, Columbus;
K16DZ, Hardin; K17AD, Lewistown;
K46DM, Livingston.
Other Holdings:
None.

SKY BROADCASTING L.P.

6125
Ana, MT 59604
Phone: 406-443-5050
406-442-5106
Officers:
John Radeck, Pres.
Leticia Winfield, Chief Financial Officer
Ownership: Radeck Bcstg. Inc., Gen. Part-
ner, 50%; Kenneth L. Bazzle, Ltd. Partner,
6.6%; Harold E. Gebler, Ltd. Partner,
33%; Alma Sanders, Ltd. Partner,
6.7%; Ann Williams, Ltd. Partner, 1.67%;
William M. Shaw, Ltd. Partner, 0.83%; re-
mainder undisclosed. RBI ownership:
John A. Radeck, Pres. & Chief Exec. Offi-
cer, 50%; William H. Sanders, Secy.-
reas., 50%. Bazzle has interest in WBTR
FM Carrollton, GA; WAXU(AM) & WTKT
FM Georgetown, KY. J. A. Radeck, W. H.
Sanders & K. L. Bazzle have interest in
censee of KSWT(TV) Yuma, AZ.

Represented (legal): Bryan Cave.
TV Stations (1):
Montana: KTVH, Helena.

BLACKSTAR L.L.C.

1765 N St. NW
Suite 100
Washington, DC 20036
Phone: 202-463-8040
Officers:
John E. Oxendine, Chmn.-Pres. & Chief Exec.
Officer
Wesley Williams Jr., Vice Chmn.
Ownership: John E. Oxendine, 75%; Wesley
Williams Jr., 18.75%; Victor Brown,
6.25%.
Represented (legal): Verner, Lipfert, Bem-
hard, McPherson & Hand, Chartered.
TV Stations (5):
Florida: WBSF, Melbourne-Orlando.
Michigan: KBSX, Ann Arbor.
Oregon: KBSP-TV, Salem.
South Dakota: KIVV-TV, Lead-Deadwood;
KEVN-TV, Rapid City.

BLADE COMMUNICATIONS INC.

541 N. Superior St.
Toledo, OH 43660
Phone: 419-245-6035
Fax: 419-245-6167
Officers:
William Block, Chmn.
Allan Block, Vice Chmn.
William Block Jr., Pres.
John R. Block, Exec. V.P.
Gary J. Blair, V.P. Treas.
Fritz Byers, Secy.
Ownership: William Block & William Block
Jr., Trustees, 50% jointly; Allan Block;
25%; John R. Block, 25%.
Represented (legal): Dow, Lohnes & Albert-
son.
TV Stations (4):
Idaho: KTRV, Nampa-Boise-Caldwell.
Indiana: WLFI-TV, Lafayette-Kokomo.
Kentucky: WDRB-TV, Louisville.
Ohio: WLIO, Lima.
Newspapers:
Ohio: Toledo Blade.
Pennsylvania: Pittsburgh Post-Gazette.
Other Holdings:
Cable
Community Communications Services, an
advertising distribution company.

BONNEVILLE INTERNATIONAL CORP.

Broadcast House
55 North 300 West, Box 1160
Salt Lake City, UT 84110-1160
Phone: 801-575-7500
Fax: 801-575-7548
Officers:
James B. Jacobson, Chairman
Bruce T. Reese, Pres. & Chief Exec. Officer
Glenn N. Larkin, Sr. V.P. & Chief Financial
Officer
Robert A. Johnson, Sr. V.P., Law & Admini-
stration
Roland A. Radack, Treas.
Ownership: Deseret Management Corp.
owned by the Corp. of the President of the
Church of Jesus Christ of Latter-day
Saints.
Represented (legal): Wilkinson, Barker,
Knauer & Quinn.
TV Stations (1):
Utah: KSL-TV, Salt Lake City.
Radio Stations:
Arizona: KIDR(AM) & KHTC(FM), Phoenix.
California: KBIG(FM), Los Angeles; KOIT-
AM-FM, San Francisco.
District of Columbia: WXTR(AM), WWVZ
(FM) & WWZZ(FM).

19" TELECOM & NETWORK COMPUTERS

See our ad on Index page x for specs on rack mount or super tower



Admax Communications
One Chestnut Street, P.O. Box 35, Nashua, NH 03061 U.S.A.

Illinois: WTMX(FM), Skokie/Chicago.
Missouri: KCMO-AM-FM, KLTH(FM) & KMBZ
(AM), Kansas City.
New York: WMXV(FM), New York.
Texas: KDGE(FM) & KZPS(FM), Dallas.
Utah: KSL(AM), Salt Lake City.
Washington: KIRO-AM-FM & KNWX(AM),
Seattle.
Newspapers:
Utah: The Deseret News, Salt Lake City (op-
erated by Deseret News Publishing).
Other Holdings:
Production: Video West (Salt Lake City).
Service company: Bonneville Communica-
tions (Salt Lake City) provides advertising
agency services, Bonneville Entertainment
Co. (Los Angeles), Media/Paymaster Plus
Corp. (Salt Lake City) provides payroll and
signatory services.

BOSTON UNIVERSITY COMMUNICATIONS INC.

1660 Soldiers Field Rd.
Boston, MA 02135
Phone: 617-787-6868
Fax: 617-562-4280
Officers:
Robert D. Gordon, Pres.
Kenneth G. Condon, V.P. & Dir.
Jon Westling, Dir.
Joseph P. Mercurio, Dir.
Stephen A. Williams, Clerk
TV Stations (2):
Massachusetts: WABU, Boston; WZBU,
Vineyard Haven.
New Hampshire: WNBU, Concord (CP).
Other Holdings:
LPTV.

BRADENTON BROADCAST TV CO. LTD.

4301 32nd St. W
Bradenton, FL 34205
Phone: 914-739-2686
Ownership: Anita F. Rogers, Gen. Partner,
22%; Parish Broadcasting Co., 78%. PBC
Ownership: Anita F. Rogers.
Represented (legal): Buenze & Crawford.
TV Stations (1):
Florida: WFCT, Bradenton-Tampa.

BRECHNER MANAGEMENT CO.

Box 531103
Orlando, FL 32853
Phone: 407-423-4431
Fax: 407-843-0704
Officers:
Marion B. Brechner, Pres.
Berl Brechner, V.P.-Treas.
Ownership: Marion Brechner, 80%; Berl
Brechner, 20%.
Represented (legal): Cohn & Marks.
TV Stations (2):
Kansas: KTKA-TV, Topeka.
Maryland: WMDT, Salisbury.
Radio Stations:
Ohio: WKFI(AM) & WSWO(FM), Wilmington.
Other Holdings:
LPTV.
Outdoor advertising: Great Outdoor Advertis-
ing Inc., Wilmington, OH.

BROADCAST SERVICES OF THE SOUTHWEST INC.

2401 N. Jefferson St.
Hobbs, NM 88240
Phone: 505-392-2929
Fax: 505-392-1447
Ownership: Gerald H. Proctor, Pres. Proctor
also owns KVCT(TV), Victoria, TX.
TV Stations (1):
New Mexico: KHFT, Hobbs.

BROADCASTING LICENSES L.P.

Suite 3800
1 Post Office Square
Boston, MA 02109
Phone: 617-482-8020
Ownership: Alta Subordinated Debt Partners
III L.P., 99.55%. Brian Brady, 0.45%.
ASDP/ILP ownership: Craig L. Burr, Wil-
liam P. Egan, Jean Deleage, Brian W.
McNeill, Timothy L. Dibble, Robert F. Ben-
bow, Eileen McCarthy, Jonathan A. Flint,
Gen. Partners; C.L. Burr's 1986 Children's
Trust, W.P. Egan's 1986 Children's Trust &
Deleage Children's Trust, Ltd. Partners.
ASDP also has interest in Shocklay Com-
munications Corp., New Century Seattle
License Partnership & OmniAmerica
Group.
Represented (legal): Alan Campbell.
TV Stations (2):
Oregon: KMOV, Medford.
Washington: KAYU-TV, Spokane.
Other Holdings:
LPTV.

BROOKS BROADCASTING LLC

947 E. Longhorn Circle
Chandler, AZ 85249
Phone: 602-899-3594
Ownership: Gregory R. Brooks, 51%; Delia
Ann Hale Alston, 49%.
Represented (legal): Jones, Waldo, Holbrook
& McDonough, P.C.
TV Stations (1):
Arizona: KASW, Phoenix.

BRUNSON COMMUNICATIONS INC.

3900 Main St.
Philadelphia, PA 19127
Phone: 215-930-0482
Fax: 215-930-0496
Officers:
Dorothy E. Brunson, Pres.
Clyde Porter, V.P.
Gregory Walls, Chief Financial Officer
Naomi Porter, Secy.-Treas.
Ownership: Brunson Communications Inc.,
81%; remainder undisclosed.
Represented (legal): Jones, Waldo, Holbrook
& McDonough, P.C.
TV Stations (1):
Pennsylvania: WGTW, Philadelphia, PA-
Burlington, NJ.

BRYANT BROADCASTING CO.

200 E. Spring St.
Lebanon, TN 37087
Phones: 615-444-7211; 615-444-8206
Fax: 615-444-7215
Ownership: Dr. Joe F. Bryant, Chmn.-Pres. &
Chief Exec. Officer
TV Stations (1):
Tennessee: WJFB, Lebanon.

GPS & SATELLITE DISH ANTENNAS

See our ad on Index page x for specs on all our products



Admax Communications
One Chestnut Street, P.O. Box 35, Nashua, NH 03061 U.S.A.

Other Holdings:
LPTV.

BUSSE BROADCASTING CORP.

141 E. Michigan Ave.
Suite 300
Kalamazoo, MI 49007
Phone: 616-388-8019
Fax: 616-388-6089
Officers:
Lawrence A. Busse, Pres.
James C. Ryan, V.P., Finance
Ownership: SSP Inc., 97%. Lawrence A. Busse has interest in WYAY(AM), WEAQ(AM), WAXX(FM), & WIAL(FM), Eau Claire, WI.
Represented (legal): Pepper & Corazzini.
TV Stations (3):
Nebraska: KGIN, Grand Island; KOLN, Lincoln.
Wisconsin: WEAU-TV, Eau Claire.

CALIFORNIA-OREGON BROADCASTING INC.

Box 1489
125 S. Fir St.
Medford, OR 97501
Phone: 503-779-5555
Fax: 503-779-1151
Officers:
Patricia C. Smullin, Pres.
Carol Anne Smullin Brown, V.P. & Secy.
Doreeta Domke, V.P. & Treas.
Ownership: Patricia C. Smullin, 50%; Carol Anne Smullin Brown, 50%.
Represented (legal): Reed, Smith, Shaw & McClay.
TV Stations (4):
Oregon: KEVU, Eugene; KOTI, Klamath Falls; KOB1, Medford; 50% of KPIC, Roseburg.
Other Holdings:
Cable, LPTV.

CANNAN COMMUNICATIONS INC.

Box 1224
Wichita Falls, TX 76307
Phone: 817-322-3252
Officers:
Darold A. Cannan Jr., Pres.-Treas.
William M. Dunaway, V.P. & Gen. Mgr.
Ownership: Darold A. Cannan Jr., 75%; W. W. Hamilton, 15%; Dale Prothro, 5%; Joe N. Sherrill Jr., 5%.
Represented (legal): Fisher Wayland Cooper Leader & Zaragoza, L.L.P.
TV Stations (1):
Texas: KAMR-TV, Amarillo.
Other Holdings:
LPTV.

CANNELL COMMUNICATIONS L.P.

400 Perimeter Center Terrace
Suite 975
Atlanta, GA 30346
Phone: 770-395-1004
Fax: 770-395-1007
Officers:
William A. Schwartz, Chief Exec. Officer
Douglas R. Lowe, Chief Financial Officer
Ownership: Saratoga II TV Corp., Gen. Partner, 65.4%; Stephen A. Cannell, Gen. & Ltd. Partner, 28.8%; William A. Schwartz, Ltd. Partner, 5.8%.

TV Stations (1):
Ohio: WUAB, Lorain-Cleveland.

CAPITAL COMMUNICATIONS CO. INC.

17 Kraft Ave.
Bronxville, NY 10708
Phone: 914-793-3400
Officers:
Philip J. Lombardo, Pres.
Colleen Roach, Chief Financial Officer
Ownership: Lombardo Communications II Inc., 51%; Lynch Entertainment Corp. II, 49%. For Lombardo's other interests, see Citadel Communications Co. L.L.C.
TV Stations (1):
Iowa: WO1-TV, Ames-Des Moines.

CAPITOL BROADCASTING CO. INC.

Box 12800
711 Hillsborough St.
Raleigh, NC 27603
Phones: 919-890-6000; 919-821-8500
Fax: 919-890-6095
Officers:
James F. Goodmon, Pres. & Chief Exec. Officer
John M. Brennan, Sr. V.P., Finance & Treas.
W. Ben Waters, V.P., Administration
Frederick R. Barber Sr., V.P., Television
Robert J. Lind, V.P., Radio Group
George W. Habel, V.P., Radio Networks/Sports
Michael D. Hill, V.P.
Thomas G. Allen, V.P.
Wilbur Brann, Corp. Dir., Engineering
Louise S. Stephenson, Secy.
Ownership: Capitol Holding Co. Inc., 96.4%; A.J. Fletcher Foundation, 3.6%.
Represented (legal): Fletcher, Heald & Hildreth.
TV Stations (2):
North Carolina: WJZY, Belmont-Charlotte; WRAL-TV, Raleigh-Durham.
Radio Stations:
Maryland: WOCT(FM) & WWMX(FM), Baltimore.
North Carolina: WRAL-FM, Raleigh.
Other Holdings:
Telecommunications company: Capitol Information Services Inc., Capitol Satellite & Communications Systems Inc., Microspace Communications Corp.

CAROLINA BROADCASTING SYSTEM INC.

800 Lakeshore Dr.
Raleigh, NC 27609
Phone: 919-781-1841.
Officers:
Thomas H. Campbell, Pres.-Treas.
Elizabeth S. Campbell, V.P.-Secy.
Ownership: Thomas H. Campbell.
Represented (legal): Tiemey & Swift
TV Stations (1):
North Carolina: WRAZ, Raleigh.

CAROLINA CHRISTIAN BROADCASTING CO.

Box 1616
Greenville, SC 29602
Phone: 864-244-1616
Fax: 864-292-8481

Officers:
James H. Thompson, Pres. & Gen. Mgr.
Norvin C. Duncan, Asst. to Pres.
Ownership: James H. Thompson, 92%; remainder unissued.
Represented (legal): Fisher Wayland Cooper Leader & Zaragoza, L.L.P.
TV Stations (1):
South Carolina: WGGG-TV, Greenville.
TV Translators:
North Carolina: W31AZ, Hendersonville.
Other Holdings:
LPTV.

CBS INC.

51 W. 52nd St.
New York, NY 10019
Phone: 212-975-4321
Fax: 212-975-3285
Officers:
Peter A. Lund, Pres. & Chief Exec. Officer
CBS Broadcast Group:
Fred Reynolds, Chief Financial Officer
David Kenin, Pres., CBS Sports Division
Dan Mason, Pres., CBS Radio Division
Andrew Heyward, Pres., CBS News Division
Peter Schruth, Sr. V.P. CBS Affiliate Relations Division
Jonathan Klein, Pres., CBS TV Station Group
David F. Poltrack, Exec. V.P., Planning & Research
Gil Schwartz, Sr. V.P., Communications
Peter Keegan, Sr. V.P., Finance
Branch Office:
1634 Eye St. NW
Suite 1000
Washington, DC 20006
Phone: 202-457-4500
Martin Franks, V.P.
Ownership: Westinghouse Electric Corp.
TV Stations (17):
California: KCBS-TV, Los Angeles; KP1X-TV, San Francisco.
Colorado: KCNC-TV, Denver.
Florida: WFOR-TV, Miami-Fort Lauderdale.
Illinois: WBBM-TV, Chicago.
Maryland: WJZ-TV, Baltimore.
Massachusetts: WBZ-TV, Boston.
Michigan: WWJ-TV, Detroit; WJMN-TV, Escanaba.
Minnesota: KCCO-TV, Alexandria; WCCO-TV, Minneapolis-St. Paul; KCCW-TV, Walker.
New York: WCBS-TV, New York.
Pennsylvania: KYW-TV, Philadelphia; KDKA-TV, Pittsburgh.
Utah: KUTV, Salt Lake City; KUSG, St. George (CP).
Wisconsin: WFRV-TV, Green Bay.
Radio Stations:
California: KNX(AM) & KCBS-FM, Los Angeles; KCBS(AM) & KRQR-FM, San Francisco.
District of Columbia: WLTT(FM), Washington.
Illinois: WBBM-AM-FM, Chicago.
Maryland: WARW(FM), Bethesda.
Massachusetts: WODS(FM), Boston.
Michigan: WWJ(AM), WJOL(FM) & WYST(FM), Detroit.
Minnesota: WCCO(AM) & WLTE(FM), Minneapolis.
Missouri: KMOX(AM) & KLOU(FM), St. Louis.
New York: WCBS-AM-FM, New York.
Pennsylvania: WGMP(AM) & WOGL-FM, Philadelphia.
Texas: KRRW(FM), Dallas; KTXQ(FM), Dallas-Fort Worth; KKRW(FM), Houston.
Other Holdings:
Program source: Midwest Sports Channel.

CENTENNIAL COMMUNICATIONS INC.

1318 Spratley St.
Portsmouth, VA 23704

Phone: 804-393-2501
Fax: 804-399-3303
Officers:
Raymond B. Bottom Jr., Chmn. & Chief Exec. Officer
Christopher W. Pike, Pres. & Chief Operating Officer
J. Scott Benton, Exec. V.P. & Program Dir.
Harry Fagan, V.P., Finance
Robert L. Freeman Jr., Secy.
Branch Office:
753 Thimble Shoals Blvd.
Suite 1-B
Newport News, VA 23606
Phone: 804-873-2727
Ownership: Raymond B. Bottom Jr., 65.8%; Robert L. Freeman, 10.53%; Robert Freeman Jr., 5.26%; J. Scott Benton, 3.79%; W. Howard Jernigan Jr., 2.77%; Ernest T. Harris, 1.86%.
Represented (legal): Reed, Smith, Shaw & McClay.
TV Stations (1):
Virginia: WGNT, Portsmouth-Norfolk-Newsport News.

CHAMBERS COMMUNICATIONS CORP.

Box 7009
2225 Coburg Rd.
Eugene, OR 97401
Phone: 503-485-5611
Fax: 503-342-1568
Officers:
Carolyn S. Chambers, Chmn. & Chief Exec. Officer
Scott Chambers, Pres. & Chief Operating Officer
Jack Lawrence, Exec. V.P.
Sylvia Sycamore, Sr. V.P., Policy, Planning & Administration
James L. Plummer, V.P., Finance
John C. Ohm, Secy.
Ownership: Carolyn S. Chambers.
Represented (legal): Arnold, Gallagher, Sajak, Percell & Roberts.
TV Stations (3):
Oregon: KEZI, Eugene; KDKF, Klamath Falls
KDRV, Medford.
Other Holdings:
Cable, LPTV.
Multimedia: Westcom Creative Group
Chambers Multimedia Corp. Inc.

CHANNEL 2 BROADCASTING CO.

1802 136th Place NE
Bellevue, WA 98005
Phone: 206-562-7997
Fax: 206-562-4785
Officers:
Jessica L. Longston, Chmn. & Chief Exec. Officer
Alvin O. Bramstedt Jr., Chief Operating Officer
Greg D. Zaser, Chief Financial Officer
Ownership: Zaser & Longston Inc. ZLI ownership: Jessica L. Longston, 45.73%; Cora V. Zaser, 24.25%; Kathleen A. Zaser, 7.7%; Victorene Z. Edson, 7.7%; Greg D. Zaser, 7.77%; Kathleen Ward, 1.94%; Charles T. Brownlow, 0.47%. Principals of Zaser & Longston, Inc. own KBSN (AM) & KDRM (FM) Moses Lake, WA.
Represented (legal): Fisher Wayland Cooper Leader & Zaragoza, L.L.P.
TV Stations (1):
Alaska: KTUU-TV, Anchorage.

CHANNEL 6 INC.

Box 6103
17 S. 3rd St.
Temple, TX 76503-6103
Phone: 817-773-1633

Ownership: Anyse Sue Maybom, Pres.
 Stations (1):
 KCEN-TV, Temple-Waco.
 Papers:
 Temple Daily Telegram, Killeen Her-

Phone: 804-672-6565
 Officers:
 Jim Campana, Pres.
 Phil Goldman, V.P., Sales
 TV Stations (1):
 Virginia: WAWB, Ashland:

Studio 9000™ VIDEO FILE SERVER
 See our ad on Index page x for specs on rack mount or super tower



ADMAX
 An information systems Company
 Admax Communications
 One Chestnut Street, P.O. Box 35, Nashua, NH 03061 U.S.A.

ANNEL 33 INC.
 37 S. Jones Blvd.
 Las Vegas, NV 89103
 Phone: 702-873-0033
 Fax: 702-873-6192
 Officers:
 Dan Koker, Chief Exec. Officer
 F. Koker, Chief Financial Officer
 Ownership: Dan Koker, 25.5%; Mary F. Koker, 25.5%; Kimberly D. Koker, 17%; Daniel Koker II, 17%; Lawrence G. Dennis, 15%.
 Stations (1):
 Nevada: KFBT, Las Vegas.

CHRISTIAN COMMUNICATIONS CENTER INC.
 775 Pike St.
 Clarksburg, WV 26301
 Phone: 304-623-5782
 Officers:
 Jack Kincaid, Pres.
 John Washington, V.P.
 Frank Shipley, Secy.-Treas.
 Represented (legal): Gammon & Grange.
 TV Stations (1):
 West Virginia: WLYJ, Clarksburg.

TV Stations (6):
 Florida: WCFL, Clearwater-Tampa; WTGL-TV, Cocoa-Orlando; WFGC, Palm Beach; WHBR, Pensacola; WRXY-TV, Tice-Fort Myers.
 Tennessee: WHTN, Murfreesboro-Nashville.

Nebraska: KLKE, Albion; KLKN, Lincoln.
 TV Translators:
 Nebraska: K56AJ Bassett & Ainsworth; K80BU Neligh, Elgin, Elkhorn Valley & Tilden; K74CE Norfolk; K74CL O'Neill & Inman.

ANNEL 41 INC.
 1616
 Battle Creek, MI 49106
 Phone: 616-968-9341
 Fax: 616-966-6837
 Officers:
 Wm J. Lawrence, Chmn.
 W. Lawrence, Pres. & Chief Exec. Officer
 Ownership: John W. Lawrence, 59%; William Lawrence Jr., 39%; Dr. H. Lewis Batts, 2%.
 Stations (1):
 Michigan: WOTV, Battle Creek-Grand Rapids-Kalamazoo.

CHRISTIAN COMMUNICATIONS OF CHICAGOLAND INC.
 38 S. Peoria
 Chicago, IL 60607
 Phone: 312-433-3838
 Fax: 312-433-3839
 Officers:
 Jerry K. Rose, Chmn. & Chief Exec. Officer
 Jim Nichols, Chief Financial Officer
 Represented (legal): Fisher Wayland Cooper Leader & Zaragoza, L.L.P.
 TV Stations (1):
 Illinois: WCFC-TV, Chicago.
 TV Translator:
 Illinois: W51CD Rockford.
 Other Holdings:
 LPTV.

CHRISTIAN TELEVISION OF OHIO INC.
 10077 Jacksontown Rd.
 Box 770
 Thornville, OH 43076
 Phone: 614-833-0771
 Fax: 614-323-3242
 Officers:
 William Jasper, Chmn.
 Larry M. Maley, Pres.
 Lillian Davis, Secy.
 Galon Rodabaugh, Treas.
 Represented (legal): Baraff, Koerner, Olender & Hochberg.
 TV Stations (1):
 Ohio: WSFJ, Newark.

CIVIC COMMUNICATIONS CORP.
 Box 1712
 Jackson, MS 39215
 Phone: 601-948-3333
 Fax: 601-960-4435
 Officers:
 Aaron E. Henry, Chmn.
 Frank E. Melton, Pres. & Chief Exec. Officer
 William Cole, Secy.
 Ownership: Aaron E. Henry, 50%; Frank Melton, 18.4%; William Cole, 1.47%.
 Represented (legal): Blair, Joyce & Silva.
 TV Stations (3):
 Mississippi: WLBT-TV, Jackson.
 Texas: KTRE, Lufkin-Nacogdoches; KLTV, Tyler-Longview.

ANNEL 58 INC.
 8 San Ramon
 Sacramento, CA 95864
 Phone: 916-442-7092
 Ownership: Wing Fat, Pres.-Treas., 51%; Barbara Scurfield, V.P.-Secy., 49%.
 Stations (1):
 California: KQCA, Stockton-Sacramento.

CHRISTIAN FAITH BROADCAST INC.
 Box 247
 3809 Maple Ave.
 Castalia, OH 44824
 Phone: 419-684-5311
 Fax: 419-684-5378
 Officers:
 Shelby Gilliam, Pres.
 Debra Yost, Secy.
 TV Stations (2):
 Michigan: WLLA, Kalamazoo.
 Ohio: WGGN-TV, Sandusky.
 Radio Stations:
 Ohio: WGGN(FM), Castalia.

CHRONICLE PUBLISHING CO.
 1001 Van Ness Ave.
 San Francisco, CA 94109
 Phone: 415-441-4444
 Fax: 415-561-8069
 Officers:
 Amy S. McCombs, Pres. & Gen. Mgr., KRON-TV
 Laura Rieman, V.P., Finance & Administration
 Branch Office:
 400 N. Capitol St. NW
 Suite 325
 Washington, DC 20001
 Phone: 202-347-2700
 Ownership: Chronicle Publishing Co. Chronicle publishes the San Francisco Chronicle (CA), the Bloomington Panatgraph (IL), the Worcester Telegram (MA) and the Worcester Evening Gazette (MA) newspapers.
 Represented (legal): Fletcher, Heald & Hildreth.
 TV Stations (5):
 California: KRON-TV, San Francisco.
 Kansas: KLBV, Colby; KUPK-TV, Garden City; KAKE-TV, Wichita.
 Nebraska: WOWT, Omaha.
 TV Translators:
 California: K300D Santa Rosa.
 Kansas: K69DQ Great Bend, K25CV Hays; K20BU Russell; K22CP Salina.

CLARION BROADCASTING CORP.
 c/o Lowenthal, Landau, Fischer & Bring, P.C.
 250 Park Ave.
 Room 1000
 New York, NY 10177
 Phone: 212-986-1116
 Officers:
 Robert E. O'Connor, Chmn. & Chief Exec. Officer
 Daniel S. Dayton, Pres. & Chief Operating Officer
 M. Tilman Hunt III, V.P.
 W. Stewart Cahn, Secy.-Treas.
 Ownership: Robert E. O'Connor, 36%; Daniel S. Dayton, 34%; W. Stewart Cahn, 25%; M. Tilman Hunt III, 5%.
 Represented (legal): Lowenthal, Landau, Fischer & Bring, P.C.
 TV Stations (1):
 Georgia: WFXL, Albany.

SAPEAKE BAY HOLDING CO.
 81 Court
 Portsmouth, VA 23703
 Phone: 804-483-2993
 Officers:
 Richard J. Davis, Pres.
 Aley E. Loving Jr., Secy.
 Ownership: Richard J. Davis.
 Stations (2):
 Tennessee: WMTU, Jackson; WLMT, Memphis.

THE CHRISTIAN NETWORK INC.
 14444 66th St. N
 Clearwater, FL 34626
 Phone: 813-536-0036
 Officers:
 James West, Chmn.
 Dan Steuchner, Pres.
 Gill McDowell, Secy.
 Robert Shreffler, Treas.
 Branch Office:
 6525 Babcock St. S.E.
 Malabar, FL 32950
 Phone: 407-725-0056
 TV Stations (2):
 Florida: WIRB, Melbourne-Orlando; WCTD, Miami.

CITADEL COMMUNICATIONS CO. L.L.C.
 Suite 1
 130 Pondfield Rd.
 Bronxville, NY 10708-9511
 Phone: 914-793-3400
 Fax: 914-793-3693
 Officers:
 Philip J. Lombardo, Pres. & Managing Gen. Partner
 Colleen Roach, V.P., Chief Financial Officer
 Ownership: Phillip J. Lombardo, controlling interest. Lombardo also has controlling interest in Capital Communications Co. Inc. (see listing).
 Represented (legal): Latham & Watkins.
 TV Stations (4):
 Illinois: WHBF-TV, Rock Island.
 Iowa: KCAU-TV, Sioux City.

DONALD E. CLARK
 4344 Laura St.
 Charlotte Harbor, FL 33980
 Phones: 813-743-4101; 304-472-8648
 Fax: 304-472-8649
 TV Stations (1):
 Wisconsin: WGBA, Green Bay.

CHIS-CRAFT INDUSTRIES INC.
 61 Madison Ave.
 New York, NY 10022
 Phone: 212-421-0200
 Officers:
 Hertz J. Siegel, Chmn. & Pres.
 Ely Thompson, Pres., Broadcast Div.
 Martin Frank, Exec. V.P.
 H. Siegel, Sr. V.P.
 Ownership: Publicly Held.
 Represented (legal): Hogan & Hartson.
 Stations (2):
 California: KCOP, Los Angeles.
 Oregon: KPTV, Portland.
 Other Holdings:
 Listings for BHC Communications Inc. & United Television Inc.

CHRISTIAN TELEVISION NETWORK
 Box 6922
 Clearwater, FL 34618
 Phone: 813-535-5622
 Fax: 813-531-2497
 Officers:
 Donald Price, Pres.
 Don MacAllister, V.P.
 Neville Chankersingh, Chief Financial Officer
 Al Ruechel, V.P., Programming
 Wayne Wetzel, Secy.-Treas.
 Ownership: Donald Price; Dan MacAllister; Wayne Wetzel.
 Represented (legal): Gammon & Grange.

CLEAR CHANNEL TELEVISION INC.
 Box 659512
 San Antonio, TX 78265-9512
 Phone: 512-822-2828
 Officers:
 L. Lowry Mays, Chief Exec. Officer
 Rip Riordan, Chief Operating Officer
 Mark Mays, Sr. V.P., Operations
 Herbert W. Hill Jr., V.P. & Controller
 Hal Capron, V.P.
 David D'Antuono, V.P.
 Donald C. McGraw, V.P.
 Sharon Moloney, V.P.
 Debbie Sinay, V.P.
 Randall Mays, V.P. & Treas.
 Steve Spendlove, V.P.
 Jack Peck, V.P.
 Jerry Whitener, V.P.
 John Feaser, V.P.
 Kenneth E. Wyker, Secy.
 Ownership: Clear Channel Communications Inc.

CRISTEL BROADCASTING INC.
 40 E. Parham
 Richmond, VA 23228

VidCOM™ VIDEO CONFERENCING

See our ad on Index page x for specs on all our products



Admax Communications
One Chestnut Street, P.O. Box 35, Nashua, NH 03061 U.S.A.

Represented (legal): Wiley, Rein & Fielding.
TV Stations (12):

Alabama: WPML, Mobile.
Arizona: KTTU-TV, Tucson.
Arkansas: KLRT, Little Rock.
Florida: WAWS-TV, Jacksonville.
Kansas: KAAS-TV, Salina; KSAS-TV, Wichita.
Minnesota: WFTC, Minneapolis-St. Paul.
New York: WXXA-TV, Albany.
Oklahoma: KOKI-TV, Tulsa.
Pennsylvania: WHP-TV, Harrisburg-York.
Rhode Island: WPRI-TV, Providence.
Tennessee: WPTY-TV, Memphis.

Radio Stations:
Arkansas: KMJX-FM, Conway; KDDK-FM, Jacksonville.

Connecticut: WAVZ(AM), WELI(AM) & WKCI-FM, New Haven.

Florida: WCKT(FM) & WXRm-FM, Fort Myers-Naples; WBGg-FM & WHYI-FM, Miami; WMTX-AM-FM & WRBQ-AM-FM, Tampa.

Kentucky: WHAS(AM) & WAMZ-FM, Louisville.

Louisiana: WODT(AM), WYLD-AM-FM, KLZJ-FM, WNOE-FM & WQUE-FM, New Orleans.

Massachusetts: WHYn-AM-FM, Springfield.

Michigan: WCUZ-AM-FM, Grand Rapids.

North Carolina: WSJS(AM), WTQR(FM) & WXRA(FM), Winston-Salem.

Ohio: WERE(AM) & WNCX-FM, Cleveland.

Oklahoma: KTOK(AM), KOOY-AM-FM, KEBC-FM, KJYO-FM & KTST(FM), Oklahoma City; KAKC-AM, KQLL-AM-FM, KMOD-FM & KOAS(FM), Tulsa.

Pennsylvania: WRAW(AM) & WRFY-FM, Reading.

Rhode Island: WWBB(FM) & WWRX-FM, Providence.

South Carolina: WARQ(FM) & WWDM(FM), Columbia.

Tennessee: WDIA(AM), WREC(AM), WEGR-FM, WHRK-FM & WRXQ-FM, Memphis.

Texas: KHFI-FM & KPEZ-FM, Austin; KHEY-AM-FM & KPRR(FM), El Paso; KJOJ(FM), Freeport; KPRC-AM (80%), & KSEV-AM (80%), KBXX-FM & KMJQ-FM, Houston; KTKR(AM), WOAI(AM), KAJA-FM & KQXT-FM, San Antonio.

Virginia: WJCO(FM) & WOWI(FM), Norfolk; WSVY(AM), Portsmouth; WRVA(AM), WRVH(AM), WHVQ-FM & WRXL-FM, Richmond; WQOK(FM), South Boston.

Wisconsin: WKKV-FM, Racine.

TV Translators:
Minnesota: K27CW, Rochester; K38CL, Winona.

Other Holdings:
LPTV.

Satellite programming: Arnsat.

Radio holdings: Arn Radio Sales. 8 radio stations in Albany, Brisbane, Canberra, Melbourne & Sydney, Australia.

GARY M. COCOLA
Box 3437
Pinedale, CA 93650
Phone: 209-435-7000
Fax: 209-435-3201
Represented (legal): Dow, Lohnes & Albertson.
TV Stations (2):
California: KGMC, Clovis-Fresno.
Nebraska: KXVO, Omaha.

Other Holdings:
LPTV.

PEDRO ROMAN COLLAZO
Penthouse, Darlington Bldg.
Rio Piedras, PR 00925
Phones: 787-756-8700; 787-764-1077
TV Stations (2):
Puerto Rico: WVEO, Aguadilla; WVOZ-TV, Ponce; (CP); WSJU, San Juan.
Radio Stations:
Puerto Rico: WVOZ(FM) Caolina & WBOZ (FM) Hormiguens.

COMMUNICATIONS CORP. OF AMERICA
Box 3030
Lafayette, LA 70502
Phone: 318-237-1142
Fax: 318-237-1373
Officers:
Thomas R. Galloway Sr., Chmn., Chief Exec. Officer & Treas.
Doyle Wayne Ellmore, Pres., Chief Operating Officer & Secy.
Clark L. White, V.P.
Ownership: Thomas R. Galloway Sr.
TV Stations (5):
Louisiana: WGMB, Baton Rouge; KMSS-TV, Shreveport.
Texas: KVED, Brownsville; KPEJ, Odessa; KWKT, Waco.

Radio Stations:
Louisiana: KPFL(AM) & KTDY-FM, Lafayette.

Arkansas: KEZA-FM, Fayetteville.

TV Translators:
North Carolina: W42CA, Roanoke Rapids; W57CD, Rocky Mount.

Texas: K17DV, Fort Stockton; K18EO, Pecos.

Other Holdings:
LPTV.

CONTINENTAL TELEVISION NETWORK INC.
118 6th St. S
Great Falls, MT 59401
Phone: 406-761-8816
Fax: 406-454-3484
Officers:
James Colla, Pres.
Penny Adkins, V.P.
Ownership: James Colla, 70%; William Cordingley, 12.5%; L. A. (Al) Donohue, 12.5%; Penny Adkins, 2.5%; Cheryl A. Cordeiro, 2.5%.
Represented (legal): Reddy, Begley, Martin & McCormick; Dorsey & Whitney.

TV Stations (3):
Montana: KQWY, Butte; KTGF, Great Falls; KTMF, Missoula.

TV Translator:
Montana: K52CI Havre.

Other Holdings:
LPTV.

CORNERSTONE TELEVISION INC.
Rte. 48
Signal Hill Dr.
Wall, PA 15148-1499
Phone: 412-824-3930
Fax: 412-824-5442

Officers:
R. Russell Bixler, Chmn. & Chief Exec. Officer
Oleen Eagle, Pres. & Chief Operating Officer
Thomas A. Scott, Sr. V.P., Chief Financial Officer & Treas.
Dolores Richert, Secy.
David Skeba, V.P. & Dir., Programming
Blake Richert, V.P. & Dir., Engineering
Ownership: Non-profit organization. R. R. Bixler, Oleen Eagle, John W. Foreman, Linford MacDonald & Dr. Mitchell Nickols, 20% each.

Represented (legal): Gammon & Grange.
TV Stations (2):
Pennsylvania: WKBS-TV, Altoona; WPCB-TV, Greensburg-Pittsburgh.
Other Holdings:
LPTV.

CORPORATION FOR GENERAL TRADE
2633 W. State Blvd.
Fort Wayne, IN 46808
Phone: 219-422-7474
Officers:
Joseph A. Cloutier, Pres.
Robert Lucas, Controller
Ownership: Joseph R. Cloutier Trust.
TV Stations (1):
Indiana: WKJG-TV, Fort Wayne.

COSMOS BROADCASTING CORP.
Box 19023
Greenville, SC 29602
Phone: 803-292-4370
Fax: 803-292-4420
Officers:
James M. Keelor, Pres.
G. Neil Smith, V.P., Finance
Wheeler Rudd, V.P., CableVantage Inc.
Steven A. Smith, V.P., Engineering & Operations
Ownership: Liberty Corp.

Represented (legal): Dow, Lohnes & Albertson.

TV Stations (8):
Alabama: WSFA, Montgomery.

Arkansas: KAIT-TV, Jonesboro.

Indiana: WFIE-TV, Evansville.

Kentucky: WAVE, Louisville.

Louisiana: KPLC-TV, Lake Charles.

Mississippi: WLOX-TV, Biloxi.

Ohio: WTOL-TV, Toledo.

South Carolina: WIS, Columbia.

TV Translator:
Arkansas: K11JW Blytheville.

Other Holdings:
Marketing company: CableVantage Inc. A third party sales and marketing company for cable advertising sales.

COSTA DE ORO TELEVISION INC.
3440 Motor Ave.
Los Angeles, CA 90034
Phone: 805-650-8857
Fax: 805-650-8875
Officer:
Walter F. Ulloa, Pres. & Chief Exec. Officer
Ownership: Alexandra Seros & Walter F. Ulloa, 92% jointly; Leonard & Maria B. Ortiz, 7.56% jointly. For Ulloa's other interests, see Beach 43 Corp., Golden Hills Bcstg. Corp. & KSMS-TV Inc.

Represented (legal): Thompson, Hine & Flory.

TV Stations (1):
California: KSTV-TV, Ventura-Los Angeles.

Other Holdings:
LPTV.

COTTONWOOD COMMUNICATIONS L.L.C.
1359 St. Louis St.
Springfield, MO 65804
Phone: 417-864-3390

Fax: 417-864-3399
Officers:
Albin J. Seethaler, Pres. & Chief Exec. Officer
Joan Chase, Chief Financial Officer
Ownership: Bachow Investment Partners, 77.2%; Albin J. Seethaler, 15%; others, 7.8%.

TV Stations (3):
California: KCPM, Chico.
Missouri: KSPR, Springfield.
Texas: KMD, Midland & Odessa.
TV Translators:
California: K18AO Oroville.
Texas: K12FM Fort Stockton.

COUNTERPOINT COMMUNICATIONS INC.
Box 2988
999 Whalley Ave. No. 2A
New Haven, CT 06515-0088
Phone: 203-397-2711
Fax: 203-387-3356
Officers:
David L. Brewer, Pres.
Edward D. Taddei, V.P. & Gen. Mgr.
Scott Parmalee, Secy.-Treas.
Ownership: David L. Brewer, Edward D. de, Marlene DeMio, James Morian John & Gatzka, 20% each.
Represented (legal): Schatz, Schatz, Rib & Kotkin; Haley, Bader & Potts.
TV Stations (1):
Connecticut: WTXX, Waterbury.
ITFS Stations:
Connecticut: WLX-572, Hartford.

COX ENTERPRISES INC.
1400 Lake Hearn Dr. NE
Atlanta, GA 30319
Phone: 404-843-5000
Fax: 404-843-5142
Officers:
James C. Kennedy, Chmn. & Chief Executive Officer
David E. Easterly, Pres. & Chief Operating Officer
Robert C. O'Leary, V.P. & Chief Financial Officer
John R. Dillon, Sr. V.P.
Timothy W. Hughes, Sr. V.P., Administrative
Marybeth H. Leamer, V.P., Human Resources
Preston B. Barnett, V.P. Taxes
John G. Boyette, V.P. & Controller
William L. Killen Jr., V.P., New Media
Dean H. Eisner, V.P., Business Development & Planning
Andrew A. Merdek, V.P., Legal Affairs Corp. Secy.

Richard J. Jacobson, Treas.
Nicholas D. Trigony, Pres., Cox Broadcast
James O. Robbins, Pres., Cox Communications Inc.

Dennis Berry, Pres., Manheim Auctions
Jay R. Smith, Pres., Cox Newspapers

Branch Offices:
Broadcasting
400 N. Capitol St.
Suite 189
Washington, DC 20001
Phone: 202-737-0277
Andrew M. Cassells, Bureau Chief

Newspaper
2000 Pennsylvania Ave. NW
Suite 10000
Washington, DC 20006
Phone: 202-331-0900
Andrew J. Glass, Bureau Chief

Public Policy
1320 19th St. NW
Suite 200
Washington, DC 20036
Phone: 202-296-4933
Alexander V. Netchvolodoff, V.P., Public Policy

19" TELECOM & NETWORK COMPUTERS
See our ad on Index page x for specs on rack mount or super tower



Admax Communications
One Chestnut Street, P.O. Box 35, Nashua, NH 03061 U.S.A.

ship: Cox family, 97%, principally
Cox Chambers & Barbara Cox An-
y.
ented (legal): Dow, Lohnes & Albert-
ions (7):
ia: KTVU, Oakland-San Francisco.
WFTV, Orlando-Daytona Beach-Mel-
ne.
: WSB-TV, Atlanta.
arolina: WSOC-TV, Charlotte.
NHIO-TV, Dayton-Springfield.
ylvania: WPXI, Pittsburgh.
KFOX-TV, El Paso.
holdings:
munications Inc. (see listing in Ca-
wnership).
Stations:
ia: KFI(AM), KALE(FM) & KOST(FM),
Angeles.
: WIOD(AM), WFLC(FM) & WHQT
i, Miami; WSUN(AM) & WWRM(FM),
Petersburg-Tampa; WCOF(FM), Tam-
it. Petersburg.
a: WSB-AM-FM, Atlanta.
WCKG(FM), Elmwood Park (Chica-
WYSY(FM), Aurora-Chicago.
ky: WRKA(FM) & WRVI(FM), Louis-
NHIO(AM) & WHKO(FM), Dayton.
apers:
a: Chandler Arizonan Tribune, Gilbert
ne, Mesa Tribune, Tempe Daily News
ne, The Yuma Daily Sun.
do: The Daily Sentinel (Grand Junc-
: Palm Beach Daily News (West Palm
ch), The Palm Beach Post (West Palm
ch).
a: The Atlanta Journal, The Atlanta
stitution.
Dayton Daily News, Springfield News-
Austin American-Statesman, Long-
News-Journal, The Lufkin Daily
s, The Daily Sentinel (Nacogdoches),
o Tribune-Herald. Also publishes
kles.
holdings:
advertising representative: CableRep
ion sales representative: TeleRep Inc.
n company: Manheim Auctions.
of Teleport Communications Group,
% of Telewest, a United Kingdom ca-
& telephone company.
m source: Has interest in Pittsburgh
e News Channel.
ction: Rysler Entertainment.

DANNY HOOD EVANGELISTIC ASSN.
Box 2130
Kingsford, MI 49801
Phone: 906-779-5213
Officers:
Danny Hood, Pres.
Marie Norris, V.P.
Lee Anne Hood, Secy.-Treas.
Ownership: Danny Hood, Pres.
TV Stations (1):
Michigan: WDHS, Iron Mountain.

DANVILLE TELEVISION PARTNERSHIP
713 Piney Forest Rd.
Danville, VA 24540
Phone: 804-791-2424
Ownership: Caroline K. Powley, 51%; Melvin
N. Eleazer, 49%.
TV Stations (1):
Virginia: WDRG, Danville.

DECATUR FOURSQUARE BROADCASTING INC.
2510 Parkway Court
Decatur, IL 62526
Phone: 217-428-2323
Fax: 217-428-6455
Officers:
Dale A. Downs, Pres.
Mark Dreistadt, Chief Financial Officer
A. Ray Jones, V.P.
Harold Cleveland, Secy.
Kenneth McCollum, Treas.
Ownership: International Church of the Four-
square Gospel. ICFG is also licensee of
KHIS-AM-FM, Bakersfield & KFSG(FM),
Los Angeles, CA.
Represented (legal): John Greenleaf Jr.
TV Stations (1):
Illinois: WFHL, Decatur.

DELTA MANAGEMENT CORP.
Box 1836
Natchez, MS 39121
Ownership: Charles H. Chatelain. Chatelain
owns KADN(TV), Lafayette, LA.
TV Stations (1):
Mississippi: WNTZ, Natchez.
Other Holdings:
LPTV.

DESERT EMPIRE TV CORP.
Box 1506
Palm Springs, CA 92263
Phone: 619-568-3636
Fax: 619-568-1196
Officers:
John Conte, Pres.
Sirpuhe Philibosian Conte, Secy.-Treas.
Ownership: John Conte & Sirpuhe P. Conte,
100% jointly.
Represented (legal): Koteen & Naftalin.
TV Stations (1):
California: KMIR-TV, Palm Springs.

DESOTO BROADCASTING INC.
2065 Cantu Court
Sarasota, FL 34232
Phone: 813-379-0062
Fax: 813-378-9224
Officers:
Danford L. Sawyer Jr., Pres. & Gen. Mgr.
Ruthanne Sawyer, Secy.-Treas.
Ownership: Omni Investments International
Inc. Danford L. Sawyer Jr., Chmn.-Pres. &
Treas., 32%; Lucien I. Levy, 6.7%.
Represented (legal): Pepper & Corazzini.
TV Stations (1):
Florida: WBSV-TV, Venice-Sarasota-Tampa.

DISNEY ENTERPRISES INC.
500 S. Buena Vista St.
Burbank, CA 91521
Phone: 818-560-1000
Fax: 818-566-7308
Officers:
Michael D. Eisner, Chmn. & Chief Exec. Offi-
cer
Roy E. Disney, Vice Chmn.
Richard D. Namula, Sr. V.P. & Chief Financial
Officer
Sanford M. Litvack, Sr. Exec. V.P. & Chief of
Corporate Operations
Lawrence P. Murphy, Exec. V.P., Strategic
Planning & Development
Marsha L. Reed, V.P. & Corporate Secy.
Jack J. Garand, V.P., Planning & Control
TV Stations (11):
California: KFSN-TV, Fresno; KABC-TV &
KCAL-TV, Los Angeles; KGO-TV, San
Francisco.
Illinois: WLS-TV, Chicago.
Michigan: WJRT-TV, Flint-Saginaw-Bay City.
New York: WABC-TV, New York.
North Carolina: WTVD, Durham-Raleigh-Fay-
etteville.
Ohio: WTVG, Toledo.
Pennsylvania: WPVI-TV, Philadelphia.
Texas: KTRK-TV, Houston.
Other Holdings:
Radio stations, newspapers, publishing
companies, production companies, theme
parks.

DISPATCH PRINTING CO.
Box 1010
Columbus, OH 43216
Phone: 614-460-3700
Fax: 614-460-2812
Officers:
Michael J. Fiorile, Pres. & Chief Exec. Officer
Thomas S. Stewart, V.P. & Gen. Mgr.
Gerald E. Cary, Chief Financial Officer
Ownership: Dispatch Printing Co. Publisher
of Columbus Dispatch, John F. Wolfe,
Pres. & Publisher.
Represented (legal): Crowell & Moring.
TV Stations (2):
Indiana: WTHR, Indianapolis.
Ohio: WBNS-TV, Columbus.
Radio Stations:
Ohio: WBNS-AM-FM, Columbus.
Other Holdings:
LPTV; VideOhio Inc. (see listing).

DIVERSIFIED COMMUNICATIONS INC.
121 Free St.
Box 7437
Portland, ME 04112
Phone: 207-842-5400
Fax: 207-842-5410
Officers:
Horace A. Hildreth, Chmn.
David H. Lowell, Pres., Chief Exec. Officer &
Secy.
Paul G. Clancy, Chief Financial Officer &
Treas.
Ownership: Josephine H. Detmer, 35%; Hor-
ace A. Hildreth Jr., 24.5%; Alison Hildreth,
6.8%.
Represented (legal): Irwin, Campbell & Tan-
nenwald, P.C.
TV Stations (3):
Florida: WCJB, Gainesville.
Maine: WABI-TV, Bangor.

South Carolina: WPDE-TV, Florence.
Cable Holdings:
New England Cablevision (see listing in Cable
Ownership).
TV Translator:
Florida: W57AN Ocala.
Other Holdings:
LPTV.
Magazines: Journal Publications (National
Fisherman, Seafood Business, Work
Boat).

DRAPER COMMUNICATIONS INC.
Box 2057
1729 N. Salisbury Blvd.
Salisbury, MD 21801
Phone: 410-749-1111
Fax: 410-749-6098
Officers:
Thomas H. Draper, Chmn.-Pres.-Chief Exec.
& Operating Officer
Bobby O. Beach, V.P. & Secy.-Treas.
Vincent E. Donovan, V.P., Technical Services
Ownership: Thomas H. Draper, 94.5%.
Represented (legal): Covington & Burling.
TV Stations (2):
Maryland: WBOC-TV, Salisbury.
Texas: KGBT-TV, Harlingen.

DREWRY COMMUNICATIONS
Box 708
Lawton, OK 73502
Phone: 405-355-7000
Fax: 405-357-3811
Officer:
Robert H. Drewry, Chmn.
Ownership: Robert H. Drewry & William T.
Drewry, 79.4%; William A. Scott, 6.09%;
Judy W. Bryan, 5.77%; James T. War-
kentin, 5.76%; Drewry Family Ltd. Part-
nership, 2.41%; Edith Scott, 0.57%.
TV Stations (5):
Oklahoma: KSWO-TV, Lawton, OK-Wichita
Falls, TX.
Texas: KFDA-TV, Amarillo; KWAB-TV, Big
Spring; KWES-TV, Odessa; KXXV, Waco.
Radio Stations:
Oklahoma: KRHD-AM-FM, Duncan; KSWO
(AM), Lawton.
Other Holdings:
Cable.

DUBUQUE TV LTD. PARTNERSHIP
744 Main St.
Dubuque, IA 52001
Phone: 319-556-4040
Fax: 319-557-7101
Ownership: Thomas G. Bond, Gen. Partner &
Ltd. Partner; William M. Abernathy, Guy E.
Morman Jr., Thomas J. Joiner, John Hall
Nelson, Scott G. Davis, Fred H. Davis, Ltd.
Partners.
Represented (legal): Kaye, Scholer, Fierman,
Hays & Handler.
TV Stations (1):
Iowa: KFVB, Dubuque.

DUDLEY COMMUNICATIONS CORP.
500 3rd St.
Suite 208-17
Wausau, WI 54401
Phone: 715-848-1456
Fax: 715-848-6189

OF DERRY INC.
Place
NH 03038
Phone: 603-434-8850
Fax: 603-434-8627
Officers:
Q. Nash, Chmn.
L. Cole, V.P., Chief Exec. & Financial
Officer
Stellos, Secy.-Treas.
Ownership: Nash Family, 48%; James K.
Stellos, 48%.
TV Stations (1):
New Hampshire: WNDS, Derry.

AS MEDIA INVESTORS CORP.
Griffin St.
Dallas, TX 75202
Phone: 214-637-2727
Officers:
A. McKay, Pres.
S. A. Green, Secy.-Treas.
Jockey, Chief Financial Officer
Ownership: John A. McKay.
TV Stations (1):
Texas: KDFI-TV, Dallas-Fort Worth.

GPS & SATELLITE DISH ANTENNAS

See our ad on Index page x for specs on all our products



Admax Communications
One Chestnut Street, P.O. Box 35, Nashua, NH 03061 U.S.A.

Officers:

Richard D. Dudley, Chmn. & Chief Exec. Officer

John D. Dudley, Pres. & Chief Operating Officer

Mark Schoenfeldt, Chief Financial Officer
Nancy Dudley, V.P.

Paul Schlindwein, Asst. Secy.

Ownership: Robert L. Dudley, 37.96%; Richard D. Dudley, 29.3%; Nancy Dudley, 10.55%; Mark Schoenfeldt, 6.05%; John D. Dudley, 6.05%; Mary C. Dudley Trust, 1.95%; Robert Dudley II Trust, 1.95%; John D. Dudley Trust, 1.95%; Ann D. Shannon Trust, 1.95%; Barbara L. Dudley, 0.94%; Patricia L. Dudley, 0.94%; Paul C. Schlindwein, 0.4%.

Represented (legal): Wiley, Rein & Fielding.

TV Stations (2):

Michigan: WXMI, Grand Rapids.

Washington: KTZZ-TV, Seattle.

Other Holdings:

LPTV.

DUHAMEL BROADCASTING ENTERPRISES

Box 1760

Rapid City, SD 57709-1760

Phone: 605-342-2000

Fax: 605-342-7305

Officers:

William F. Duhamel Sr., Pres.-Chief Exec. & Operating Officer

Dr. Peter A. Duhamel, V.P.

Monte Loos, Chief Operating Officer & Programming Dir.

Verlyn Hammerstrom, Chief Financial Officer

Ownership: William F. Duhamel Sr., 63%; Dr. Peter A. Duhamel, 37%.

Represented (legal): Fisher Wayland Cooper Leader & Zaragoza, L.L.P.

TV Stations (4):

Nebraska: KDUH-TV, Scottsbluff.

South Dakota: KHSD-TV, Lead; KOTA-TV, Rapid City.

Wyoming: KSGW-TV, Sheridan.

Radio Stations:

South Dakota: KZZI-FM, Belle Fourche; KOTA(AM), Rapid City; KDDX-FM, Spearfish.

TV Translators:

Nebraska: K02NT Scottsbluff.

South Dakota: K13HY Deadwood.

Wyoming: K06JM Gillette.

EAGLE III L.L.C.

Box 3006

Vail, CO 81658

Phone: 303-845-7611

Ownership: Grand Junction Television Partners, 80%; Uhlmann/Latshaw Broadcasting L.L.C., 20%. GJTP ownership: William Varecha, 45%; Henry C. Vara Jr., 45%; Debbie Varecha, 10%. U/L ownership: Uhlmann Co., 50%; Latshaw Enterprises Inc., 50%. UC ownership: Paul Uhlmann III, 30.2%; Paul Uhlmann Jr., 19.8%; John Uhlmann, 27.1%; Robert Uhlmann, 21.2%. LEI ownership: Con-Lib Holding Co., 26.4%; John Latshaw, 56.6%; others, less than 5% each. Vara has interest in WXKB-FM, Fort Myers, FL.

TV Stations (1):

Colorado: KKCO, Grand Junction.

EASTERN BROADCASTING CORP.

14155 U.S. Hwy. 1

Suite 300

Juno Beach, FL 33408

Phone: 407-627-8878

Ownership: Roger A. Neuhoff, Principal.

TV Stations (4):

Minnesota: KAAL, Austin.

Missouri: KODE-TV, Joplin.

Wyoming: KTWO-TV, Casper; KKTU, Cheyenne.

ITFS Stations:

Kentucky: WNC-572, Lexington.

Other Holdings:

LPTV.

ENCUENTRO CHRISTIAN NETWORK CORP.

Box 310

Bayamon, PR 00621

Phones: 787-799-6400; 787-797-3447

Fax: 787-797-2450

Officers:

Rafael Torres Ortega, Chmn.

Rafael Torres Papilla, Chief Exec. Officer

Mickey Linares Perez, Chief Operating Officer

Socorro Estades, Chief Financial Officer

Ownership: Ramon Luis Acevedo, Carmelo Orengo, R. Torre Ortega, Iris Padilla, Rafael Torres Padilla & Myriam Guzman Rodriguez, 11.1% each.

Represented (legal): Mitchell, Fielstra & Assoc.

TV Stations (1):

Puerto Rico: WECN, Naranjito.

ESTRELLA BRILLANTE LTD.

CO-PARTNERSHIP

800 Skylight Office Tower

Cleveland, OH 44113

Phone: 216-781-3010

Fax: 216-781-3611

Officers:

Milton Maltz, Chmn. & Chief Exec. Officer

John C. Chaffee Jr., Pres. & Chief Operating Officer

Kevan A. Fight, Exec. V.P.

Nicholas M. Marra, Secy., Controller & Chief Accounting Officer

Ownership: Estrella Brillante Inc. EBI ownership: Milton Maltz, 22%; Malrite Communications Group Inc., 78% (see listing).

TV Stations (2):

Puerto Rico: WLII, Caguas-San Juan; WSUR-TV, Ponce.

EVANGELISTIC ALASKA MISSIONARY FELLOWSHIP

Box 56359

North Pole, AK 99705-1359

Phone: 907-488-2216

Fax: 907-488-5246

Officers:

Donald L. Nelson, Pres.

Genevieve L. Nelson, Exec. V.P.

Yvonne L. Carriker, Secy.-Treas.

Ownership: Non-profit corp.

Represented (legal): Fletcher, Heald & Hildreth.

TV Stations (1):

Alaska: KJNP-TV, North Pole.

Radio Stations:

Alaska: KJNP-AM-FM, North Pole.

EVENING POST PUBLISHING CO.

134 Columbus St.

Charleston, SC 29403-4800

Phone: 803-577-7111

Fax: 803-577-7111

Officers:

Peter Manigault, Chmn.

Ivan V. Anderson Jr., Pres.

Paul J. Cassidy, Television Group Pres.

Travis O. Rockey, V.P.

Arthur M. Wilcox, Secy.

James W. Martin, Treas.

Branch Offices:

1255 23rd St. NW

Washington, DC 20037

Phone: 202-857-2500

Cordillera Communications Inc.

6305 Willowdale Dr.

Plano, TX 75093

Phone: 214-403-9646

Fax: 214-403-9647

Ownership: Peter Manigault, Principal.

Represented (legal): Dow, Lohnes & Albertson.

TV Stations (9):

Arizona: KVOA, Tucson.

Colorado: KOAA-TV, Pueblo-Colorado Springs.

Idaho: KIVI, Nampa-Boise-Caldwell.

Louisiana: KATC, Lafayette.

Montana: KTVQ, Billings; KCTZ, Bozeman;

KXLF-TV, Butte; KRTV, Great Falls; KPAX-TV, Missoula.

Newspapers:

South Carolina: Charleston Post & Courier, The Kingstree News, The Georgetown Times, Aiken Standard, Summerville Journal-Scene.

Argentina: Buenos Aires Herald.

Other Holdings:

LPTV.

Features syndicator: Editor's Press Service Inc. (International).

Service company: White Oak Forestry Corp. (timberland management).

ROBINSON O. EVERETT

301 W. Main St.

Durham, NC 27702

Fax: 919-682-5469

TV Stations (3):

California: KECY-TV, El Centro, CA-Yuma, AZ.

North Carolina: WFAY, Fayetteville; WSFX-TV, Wilmington.

FAMILY STATIONS INC.

290 Hegenberger Rd.

Oakland, CA 94621

Phone: 510-568-6200

Officers:

Harold Camping, Pres.

Scott L. Smith, V.P.-Asst. Secy.

Richard Van Dyk, Secy.-Treas.

Ownership: Non-stock corp.

Represented (legal): Dow, Lohnes & Albertson.

TV Stations (2):

California: KFTL, Stockton.

New Jersey: WFME-TV, West Milford (ETV).

TV Translators:

California: K54ED Redding.

Other Holdings:

LPTV.

FANT BROADCASTING CO. LLC

One Independence Plaza

Suite 720

Birmingham, AL 35209

Officers:

Anthony Jay Fant, Chmn.-Pres. & Chief Exec. Officer

George Singleton, V.P.

Harry Mabry, Secy.-Treas.

Steve E. Ondera Jr., Chief Financial Officer

Ownership: Anthony Jay Fant, 98%; Bill Fant, 1%; Fant Broadcasting Co. Inc., Represented (legal): Fletcher, Heald & Hildreth; Crispin & Brenner.

TV Stations (6):

Alabama: WNAL-TV, Gadsden.

Iowa: KTVG, Cedar Rapids.

Massachusetts: WLWC, New Bedford (Iowa).

Minnesota: KNLD, Duluth (CP).

Nebraska: KWNB-TV, Hayes Center; KJTV, Kearney-Hastings-Grand Island; KSTV, Superior.

New York: WAQF, Batavia (CP).

Ohio: WWHO, Chillicothe.

TV Translators:

Minnesota: K22EV Buhl; K45EM Deer River.

Nebraska: K17CI Beatrice; K25FE Columbus; K18CD & K22CX Lincoln; K2 McCook; K13VO North Platte.

Other Holdings:

LPTV.

FEDERAL BROADCASTING CO.

Suite 240

1533 N. Woodward Ave.

Bloomfield Hills, MI 48304

Phone: 810-645-8930

Fax: 810-645-8939

Officers:

Dale G. Rands, Chmn. & Chief Exec. Officer

James A. Kizer, Chief Operating Officer

Edward O. Ruffley, Chief Financial Officer

Lawrence S. Jackier, Secy.-Treas. & General Counsel

Ownership: Federal Enterprises Inc. FEI ownership: Detroit General Retirement Fund, 15%; Detroit Police & Fire Pension Fund, 15%; Dale G. Rands, 13.53%; Lawrence S. Jackier, 10.29%; Peter A. Kizer, 9.62%.

Lofelco Partnership, 6.54%; Acme Inc., 4.65%; Edward O. Ruffley, 3.04% others, each with less than 2%.

Represented (legal): Hogan & Hartson.

TV Stations (8):

Iowa: KTVG, Ottumwa, IA-Kirkville, MO.

Michigan: WTOM-TV, Cheboygan; WLUW-TV, Marquette; WPBN-TV, Traverse City-Cadillac.

Mississippi: WDAM-TV, Laurel-Hattiesburg.

New York: WSTM-TV, Syracuse.

Washington: KNDU, Richland-Pasco-Kennewick; KNDO, Yakima.

ITFS Stations:

Michigan: KQI-29, Traverse City.

TV Translators:

Michigan: W05AQ Calumet; W70AZ L'Anse-au-Loup; W07DB Marquette.

FIREWEED COMMUNICATIONS CORP.

3700 Woodland Dr.

Anchorage, AK 99517

Phone: 907-345-2630

Officers:

Jeremy Lansman, Chmn. & Engineering Director

Carol Schatz, Chief Exec. Officer & Programming Dir.

Sandra Jones, Mktg. Dir.

Ownership: Jeremy Lansman; Carol Schatz Principals.

TV Stations (1):

Alaska: KYES, Anchorage.

TV Translators: Alaska: K06LY & K18CS Anchorage; K06M Kenai, Kasilof, Sterling & Soldotna.

FIRST MEDIA TELEVISION L.P.

400 Perimeter Center Terrace

Suite 975

Atlanta, GA 30346

Phone: 770-395-1004

Fax: 770-395-1007

Officers:

William A. Schwartz, Chief Exec. Officer

Douglas R. Lowe, Chief Financial Officer

ship: First Media L.P., Gen. Partner; Sam A. Schwartz, Ltd. Partner. FMLP Partnership: Richard E. Marriott, 61.92%; Nancy P. Marriott, 22.34%; David Sheets, 9.54%; Deborah Marriott, First Media Trust 2.3%; Steven Garff Marriott, First Media Trust, 2.3%; Glenn T. Potter,

Represented (legal): Dow, Lohnes & Albert-

ions (3):
WCPX-TV, Orlando.

Carolina: WHNS, Greenville-Spartanburg, SC & Asheville, NC.

ington: KPDX, Vancouver.

nsiators:
Carolina: W35AV Black Mountain; W1CN Bryson City; W57BG Canton; W1WY Asheville; W53BC Cherokee; W64BO Franklin; W66BU Sylva; W41AS West Asheville.

er: K20DD Albany, Corvallis & Lebanon; K15DS Newport; K27DO Redmond; K1ER Salem & Dallas; K21DE Seaside-Clatsop; K35CR Tillamook.

ington: K17CP Knappa-Grays River.

th Holdings:

NATIONAL BROADCASTING

07 Salt Creek Hwy.
WY 82601
307-577-5923

Officers:
Altefeld, Pres.
H. Cohen, Vice Chmn.
c Bauer, V.P.
ship: Frederic Bauer, 26.98%; Edward Cohen, 26.98%; Allen Gelbard, 26.98%; Sam Capri Estate, 9.52%; Jay Zucker-berg, 4.76%.

ented (legal): Dow, Lohnes & Albert-

ions (2):
ng: KFNR, Rawlins; KFNE, Riverton.

ER BROADCASTING INC.

h Ave. N
WA 98109
206-443-4000
6-443-4014

Officers:
M. Scott, Pres. & Chief Exec. Officer
K. Fisher, Exec. V.P., Mktg.
Shuman, V.P., Broadcast Finance
Wilkinson, V.P. & Chief Financial Officer
Wilkinson, V.P. & Dir. of Engineering
Sharer, V.P., Administration & Secy.

Office:
Capitol St. NW
01-A

ington, DC 20001
202-783-0322

ntz, Bureau Chief
ship: Fisher Companies Inc.
ented (legal): Fisher Wayland Cooper
Ller & Zaragoza, L.L.P.

ions (2):
re: KATU, Portland.
ington: KOMO-TV, Seattle.

ad Stations:
re: KWJJ-AM-FM, Portland.
ington: KOMO(AM), KPLZ(FM) & KVI(FM), Seattle.

nsiators:
re: K26DB Astoria; K42CZ Lincoln City; K1AP Prineville; K29CI Prineville & Redmond; K62AJ Sun River & La Pine; K61BX Tillamook; K43EJ Timook.
ington: K67BJ Grays River & Lebam.

th Holdings:

FLINN BROADCASTING CORP.

188 S. Bellevue Blvd.
Suite 222
Memphis, TN 38104
Officers:
George S. Flinn Jr., Pres. & Treas.
Mark Hopper, Chief Operating Officer

Branch Offices:
483 S. Highland
Memphis, TN 38111
Phone: 901-458-8255

4124 Baldwin Square
Memphis, TN 38117
Phone: 901-324-0861
Ownership: George S. Flinn Jr.
Represented (legal): Stephen C. Simpson.

TV Stations (2):
Louisiana: WCCL, New Orleans.
Tennessee: WFBI, Memphis.
Radio Stations:
Tennessee: WHBQ(AM), Memphis.
Other Holdings:
Flinn has interest in permittee of KZJG Ch. 25, Longmont, CO; KZQA(AM) North Little Rock, AR.

FORT MYERS BROADCASTING CO.

2824 Palm Beach Blvd.
Fort Myers, FL 33916
Phone: 941-334-1111
Fax: 941-334-0744
Officers:
Brian A. McBride, Pres. & Treas.
Joseph C. Schwartzel, V.P. & Gen. Mgr.
Gerald McBride, V.P. & Secy.

Ownership: Arthur B. McBride Jr., 49.33%; Brian A. McBride, 13.33%; Maureen McBride, 8%; Kathleen McBride Plum, 8%; Gerald McBride, 6.67%; Thomas McBride, 6.67%; Edward McBride, 6.67%; Rita McBride, 1.33%.

Represented (legal): Leibowitz & Associates, P.A.
TV Stations (1):
Florida: WINK-TV, Fort Myers.
Radio Stations:
Florida: WINK-AM-FM, Fort Myers.

FORUM COMMUNICATIONS CO.

Box 2020
Fargo, ND 58103
Phone: 701-235-7311
Officers:
William C. Marcil, Pres. & Chief Exec. Officer
Lloyd Case, V.P. & Chief Financial Officer
Charles Bohnet, V.P.

Ownership: Jane B. Marcil & William C. Marcil, 100% jointly.
Represented (legal): Wiley, Rein & Fielding.
TV Stations (4):
North Dakota: KBMY, Bismarck; WDAZ-TV, Devils Lake-Grand Forks; WDAY-TV, Fargo; KMCY, Minot.
Radio Stations:
North Dakota: WDAY-AM-FM, Fargo.
Newspapers:
North Dakota: The Forum, Fargo; Dickinson Press.
Minnesota: West Central Daily Tribune, Willmar; Echo/Press, Alexandria (bi-weekly); Detroit Lakes Tribune (weekly); Park Rapids Enterprise (weekly); Wadena Pioneer Journal (weekly); Worthington Globe.
South Dakota: The Daily Republic, Mitchell.

FOUCE AMUSEMENT ENTERPRISES INC.

6655 W. Sahara Ave.
Suite B200
Las Vegas, NV 89102
Phone: 702-221-1919
Fax: 702-221-1901
Officers:
Frank Fouce, Pres.

Studio 9000™ VIDEO FILE SERVER
See our ad on Index page x for specs on rack mount or super tower



Admax Communications
One Chestnut Street, P.O. Box 35, Nashua, NH 03061 U.S.A.

Laura B. Fouce, V.P.-Treas.
Stephen J. Fouce, V.P.-Asst. Secy.
Thomas A. Fouce, V.P.
Betty Fouce, Secy.
Ownership: Betty Fouce & Frank Fouce, 35% jointly; Laura B. Fouce, Martha P. Fouce, Paula M. Fouce, Stephen J. Fouce, Thomas A. Fouce & Victoria L. Fouce, 8.33% each; Julian T. Fouce Irrevocable Trust, Laura B. Fouce, Trustee, 1%; Vincent Fouce Irrevocable Trust, Laura B. Fouce, Trustee, 1%.
Represented (legal): Crowell & Moring.
TV Stations (1):
California: KRCA, Riverside-Los Angeles.

FOX TELEVISION STATIONS INC.

5746 Sunset Blvd.
Los Angeles, CA 90028
Phone: 213-856-1870
Fax: 213-856-1659
Officers:
Les Hinton, Chmn. & Chief Exec. Officer
Mitchell Stern, Pres. & Chief Operating Officer
William Lincoln, V.P. & Chief Financial Officer
Steve Leblang, V.P., Programming

Branch Office:
5151 Wisconsin Ave. NW
Washington, DC 20016
Phone: 202-244-5151
Ownership: Fox Inc. K. Rupert Murdoch, controlling interest. Murdoch has multiple media holdings in U.S. & abroad. Fox Inc. owns Fox Broadcasting Co., a TV network & Twentieth Century-Fox Film Corp.

TV Stations (13):
Alabama: WBRC-TV, Birmingham.
California: KTTV, Los Angeles.
Colorado: KDVR, Denver; KFCT, Fort Collins.
District of Columbia: WTTG, Washington.
Illinois: WFLD, Chicago.
Massachusetts: WFXR, Boston.
New York: WNYW, New York.
North Carolina: WGHP-TV, Greensboro-High Point & Winston-Salem.
Pennsylvania: WTXF, Philadelphia.
Tennessee: WHBQ-TV, Memphis.
Texas: KRIV, Houston.
Utah: KSTU, Salt Lake City.
TV Translators:
New York: W64AA New York.
Utah: K56BB Aurora & Juab County (rural); K40DL Heber City; K59BS Milford, Hamilton Fort, Minersville & Newcastle; K350P Park City; K35CK Price; K43CC Santa Clara; K55GF Wendover.
Publishing holdings: News America Publishing Inc., 1211 Ave. of the Americas, New York, NY 10036. Phone: 212-852-7000. Fax: 212-768-2029.
Massachusetts: Boston Herald.
London: London Times.
Other Holdings:
LPTV.

JOHN FRANKLIN MINISTRIES

Box 18126
Pensacola, FL 32523
Phone: 904-934-8772
Officers:
John L. Franklin, Pres.
Delores A. Franklin, Secy.

TV Stations (1):
Florida: WPAN, Fort Walton Beach-Pensacola.

FREEDOM COMMUNICATIONS INC.

Box 19549
Irvine, CA 92623
Phone: 714-253-2313
Fax: 714-253-2349
Officers:
Alan J. Bell, Pres., Broadcast Div.
Doreen Wade, V.P. & Gen. Mgr., WLNE-TV
Tom Long, V.P. & Gen. Mgr., KTVL
David Lynch, V.P. & Gen. Mgr., WRGB
Larry Beaulieu, V.P. & Gen. Mgr., KFDM-TV
Jerry Lingerfelt, V.P. & Gen. Mgr., WTVG
Bill Peterson, V.P. & Gen. Mgr., WPEC-TV
Represented (legal): Latham & Watkins.
TV Stations (6):
Florida: WPEC, West Palm Beach.
New York: WRGB, Albany-Schenectady-Troy.
Oregon: KTVL, Medford.
Rhode Island: WLNE-TV, Providence, RI - New Bedford, MA.
Tennessee: WTVG, Chattanooga.
Texas: KFDM-TV, Beaumont-Port Arthur.

TV Translators:
California: K60AR Alturas & Likely; K02CN Dunsuir, Castella & Mount Shasta; K06KA Fort Jones, Callahan, Etna & Greenville; K06GP Yreka; K53DY Yreka.
Massachusetts: W20AH New Bedford.
Oregon: K02EK Applegate Valley; K04EO Ashland, Phoenix & Talent; K02DV Bridgeview, Cave Junction & O'Brien; K10LR Brookings; K04JQ Butte Falls; K60BJ Carpenterville; K24BV Cave Junction; K12FV Glendale, Azalea & Wolf Creek; K18BS Glendale & Wolf Creek; K17BJ Gold Beach; K04JZ Gold Hill; K54DM Grants Pass; K02DP Grants Pass & Merlin; K40BL Hugo & Merlin; K02IC Jacksonville; K07PU Klamath Falls, Altamont & Pelican City; K12IH Lakeview; K60BH Midland, Merrill & Keno; K16CU Phoenix & Talent; K14GT Port Orford; K03BZ Rogue River; K04JP Williams.

Newspapers:
California: Excelsior (Anaheim), Porterville Recorder, Appeal Democrat (Marysville), The Orange County Register (Santa Ana), Daily Press (Victorville).
Colorado: Gazette-Telegraph (Colorado Springs).
Florida: Tribune (Fort Pierce), Northwest Florida Daily News (Fort Walton Beach), News Herald (Panama City).
Illinois: Jacksonville Journal-Courier.
Indiana: Journal Review (Crawfordsville), Seymour Daily Tribune.
Mississippi: Delta Democrat Times (Greenville).
Missouri: Sedalia Democrat.
New Mexico: Clovis News Journal.
North Carolina: Times News (Burlington), The Gaston Gazette (Gastonia), Daily News (Jacksonville), Kinston Daily Free Press, The Sun Journal (New Bern).
Ohio: The Lima News.
Texas: Brownsville Herald, Valley Morning Star (Harlingen), The Monitor (McAllen), Odessa American, The Pampa News.
Other Holdings:
Magazines: Audio/Video Shopper, Home Theatre, Home Theatre Buyer's Guide,

TV Station Owners

Latin Trade, Mobile Office, Mobile Sound, P.O.V., Portable Office Buyer's Guide, World Trade.

JACOB H. FROELICH JR.

WSFX
1926 Oleander Dr.
Wilmington, NC 28402
TV Stations (2):
North Carolina: Interest in WFAY, Fayetteville;
WSFX-TV, Wilmington.

GANNETT BROADCASTING GROUP

1100 Wilson Blvd.
Arlington, VA 22234
Phones: 703-284-6767; 703-284-3114
Officers:
Cecil Walker, Pres. & Chief Exec. Officer,
Broadcast Group
Ronald Townsend, Pres., TV Group
Gerry DeFrancesco, Pres., Gannett Radio
Dan Ehrman, Sr. V.P.
Richard Mallary, Sr. V.P.
Ownership: Gannett Co. Inc.
Represented (legal): Reed, Smith, Shaw &
McClay.
TV Stations (15):
Arizona: KPNX, Phoenix-Mesa.
Arkansas: KTHV, Little Rock.
Colorado: KUSA-TV, Denver.
District of Columbia: WUSA, Washington.
Florida: WTLV, Jacksonville.
Georgia: WXIA-TV, Atlanta; WMAZ-TV, Ma-
con.
Minnesota: KARE, Minneapolis-St. Paul.
Missouri: KSDK, St. Louis.
North Carolina: WFMY-TV, Greensboro-High
Point & Winston-Salem.
Ohio: WLV, Cincinnati; 51% of WKYC-TV,
Cleveland.
Oklahoma: KOCO-TV, Oklahoma City.
Tennessee: WBIR-TV, Knoxville.
Texas: KVUE-TV, Austin.
Radio Stations:
California: KJIS-AM-FM, Los Angeles; KSDO
(AM) & KKBH(FM), San Diego.
Florida: WDAE(AM) & WUSA(FM), Tampa-
St. Petersburg.
Illinois: WGCI-AM-FM, Chicago.
South Carolina: WFBC-AM-FM, Greenville;
WORD(AM), Spartanburg.
Texas: KHKS(FM), Denton (Dallas-Fort
Worth); KKQB-AM-FM, Houston.
Newspapers:
National: USA Today, non-daily publications
in Arizona, Arkansas, California, Colorado,
Florida, Georgia, Illinois, Indiana, Iowa,
Kentucky, Michigan, Minnesota, Missis-
sippi, Missouri, New Jersey, New York, Ohio,
Oklahoma, Oregon, Pennsylvania, Ver-
mont, Virginia, Washington, West Virginia
& Wisconsin; USA Weekend, a weekly
magazine, USA Today Baseball Weekly.
Alabama: The Alabama Journal & Mont-
gomery Advertiser Inc.
Arkansas: Baxter Bulletin (Mountain Home).
Arizona: Tucson Citizen.
California: Marin Independent Journal, Palm
Springs Desert Sun, Salinas Californian,
San Bernardino County Sun, Tulare Ad-
vance-Register, Visalia Times-Delta.
Colorado: Fort Collins Coloradoan.
Connecticut: Norwich Bulletin.
Delaware: Wilmington News Journal.
Florida: Brevard County/Florida Today, Fort
Myers News-Press, Pensacola News
Journal.
Georgia: The Times (Gainesville), Moultrie
Observer.
Guam: Agana Pacific Daily News.
Hawaii: Honolulu Advertiser.
Idaho: The Idaho Statesman (Boise).
Illinois: Danville Commercial News, Rock-
ford Register Star.

Indiana: Lafayette Journal and Courier,
Marion Chronicle-Tribune, Richmond Pal-
ladium-Item.
Iowa: The Des Moines Register, Iowa City
Press-Citizen.
Kentucky: Louisville Courier-Journal.
Louisiana: Monroe News-Star, The Times
(Shreveport).
Michigan: Battle Creek Enquirer, Detroit
News, Lansing State Journal, Port Huron
Times Herald.
Minnesota: St. Cloud Times.
Mississippi: Hattiesburg American, Jackson
Clarion-Ledger.
Missouri: Springfield News-Leader.
Montana: Great Falls Tribune.
Nevada: The Reno Gazette-Journal.
New Jersey: Bridgewater Courier-News,
Camden Courier-Post, Vineland Daily
Journal.
New York: Press and Sun-Bulletin (Bing-
hamton), Elmira Star-Gazette, Ithaca Jour-
nal, The Daily Times (Mamaroneck), The
Daily Argus (Mount Vernon), The Standard
Star (New Rochelle), Niagara Gazette (Ni-
agara Falls), West Nyack-Rockland Jour-
nal-News, Ossining Citizen Register, Peek-
skill Star, Port Chester Daily Item,
Poughkeepsie Journal, Democrat and
Chronicle/Times Union (Rochester), The
Saratogian (Saratoga Springs), The Daily
News (Tarrytown), The Observer-Dispatch
(Utica), The Reporter Dispatch (White
Plains), The Herald Statesman (Yonkers).
North Carolina: Asheville Citizen Times.
Ohio: Chillicothe Gazette, Cincinnati En-
quirer, Gallipolis Daily Tribune, Marietta Times,
Fremont News-Messenger, Pomeroy
Daily Sentinel, Port Clinton News-Herald,
Sunday Times-Sentinel.
Oklahoma: Muskogee Daily Phoenix &
Times-Democrat.
Oregon: Statesman-Journal (Salem).
Pennsylvania: Chambersburg Public Opin-
ion, The Reporter (Lansdale), North Hills
News Record, Valley News Dispatch (Tar-
entum).
South Carolina: Greenville News & Piedmont.
South Dakota: Sioux Falls Argus-Leader.
Tennessee: Jackson Sun, Clarksville Leaf
Chronicle, Nashville Tennessean.
Texas: El Paso Times.
Vermont: The Burlington Free Press.
Virginia: Staunton Daily News-Leader,
Staunton News-Leader.
Virgin Islands: Virgin Islands Daily News (St.
Thomas).
Washington: Bellingham Herald, The Olym-
pian.
West Virginia: Huntington Herald-Dispatch,
Point Pleasant Register.
Wisconsin: Green Bay Press-Gazette, Wau-
sau Daily Herald.
Other Holdings:
Cable: Multimedia Cable Vision.

GUY GANNETT COMMUNICATIONS

Box 15277
One City Center
Portland, ME 04112-5277
Phone: 207-828-8100
Fax: 207-828-8160
Officers:
Madeleine G. Corson, Chmn.
John H. Gannett, Vice Chmn.
James B. Shaffer, Pres. & Chief Exec. Officer
James E. Baker, Chief Financial Officer
Michael Bock, V.P., Television
Represented (legal): Dow, Lohnes & Albert-
son.
TV Stations (7):
Florida: WTWC-TV, Tallahassee.
Illinois: WICD, Champaign; WICS, Spring-
field.
Iowa: KGAN, Cedar Rapids-Waterloo.
Maine: WGME-TV, Portland.

Massachusetts: WGGB-TV, Springfield-Ho-
lyoke.
New York: WOKR, Rochester.
Newspapers:
Maine: Portland Press-Herald, Maine Sunday
Telegram, Kennebec Journal, Morning
Sentinel (Waterville), Coastal Journal
(Bath).
Other Holdings:
California: Harcole Enterprises, Walnut
Creek.
Maine: New Media Development Group,
Portland; Letterworks International, Port-
land.

GATEWAY COMMUNICATIONS INC.

Box 12
12 Gateway Plaza, Columbia Dr.
Johnson City, NY 13790-0012
Phone: 607-729-8812
Fax: 607-797-6211
Officers:
Malcolm A. Borg, Chmn.
Lamont T. Pinker, Pres.
Charles W. Gibney, Chief Exec. Officer
William B. Egan, Controller
Melissa Ludlum, Secy.
Ownership: Macromedia Inc., Malcolm A.
Borg, Principal.
Represented (legal): Bryan Cave.
TV Stations (4):
New York: WBNG-TV, Binghamton.
Pennsylvania: WTAJ-TV, Altoona; WLYH-TV,
Lancaster-Lebanon.
West Virginia: WOWK-TV, Huntington-Char-
leston.
Newspapers:
New Jersey: The Record, News Tribune
(Woodbridge).

GAYLORD BROADCASTING CO.

2806 Opryland Dr.
Nashville, TN 37214
Phone: 607-729-8812
Fax: 607-796-211
Officers:
Edward L. Gaylord, Chmn.
E. W. Wendell, Pres. & Chief Exec. Officer
Tom Griscom Jr., Exec. V.P.
Richard Evans, V.P. & Chief Operating Officer
Terry London, V.P. & Chief Financial Officer
Carl Kornmeyer, V.P.
Ed Trimble, V.P. & Group Mgr.
Ownership: Gaylord Entertainment Com-
pany.
Represented (legal): Reed, Smith, Shaw &
McClay.
TV Stations (2):
Texas: KTVT, Fort Worth-Dallas.
Washington: KSTW, Seattle-Tacoma.
Radio Stations:
Oklahoma: WKY(AM), Oklahoma City.
Tennessee: WMS-AM-FM, Nashville.
TV Translators
Washington: K02CU Lake Washington;
K15DT Moses Lake; K41CU Port Town-
send.
Other Holdings:
Satellite programming: Country Music TV,
The Nashville Network, Z Music Television.

THE GAZETTE CO.

Box 816
Cedar Rapids, IA 52401
Phone: 319-398-8422
Fax: 319-398-8378
Officers:
Joe Hladky III, Pres.
Ken Slaughter, Chief Financial Officer
Robert G. Allen, Gen. Mgr.
Ownership: Joseph F. Hladky III, Trustee of
Employee Stock Ownership Trust; John L.
Donnelly & Kenneth J. Slaughter, 43.5%
jointly; Joseph F. Hladky Jr., individually &
as trustee, 8.76%; Jane M. Hladky, 7.24%;

Anne M. Cole Marital Trust, 6.62%; El-
beth T. Barry, 6.35%; Alice T. Sn
6.35%; Cynthia A. Thompson, 3.1
Nancy L. Thompson, 3.18%; Melissa
Sheppard, 2.77%; Kathleen M. Spillr
2.77%; John M. Hladky, 2.72%; John
Hladky III, 2.72%; Anne M. Cole Far
Trust, 2.21%; Robert C. Davis Jr., 1.6
Represented (legal): Wiley, Rein & Fieldi
TV Stations (1):
Iowa: KCRG-TV, Cedar Rapids-Waterloo
Radio Stations:
Iowa: KCRG(AM), Cedar Rapids-Waterloo
Newspapers:
Iowa: Cedar Rapids Gazette,

GENERAL ELECTRIC CAPITAL CO.

260 Long Ridge Rd.
Stamford, CT 06927
Phone: 203-357-4000
Officers:
Gary C. Wendt, Chmn., Pres. & Chief Ex-
ecutive Officer
Nigel D.T. Andrews, Exec. V.P.
Michael A. Neal, Exec. V.P.
Edward D. Stewart, Exec. V.P.
Burton J. Kloster Jr., Sr. V.P., Gen. Coun-
& Secy.
Patricia Yoder, V.P., Public Relations &
Advertising
Ownership: General Electric Co. Gene-
ral Electric is also owner of National Bro-
casting Co. (see listing).
TV Stations (1):
Puerto Rico: WAPA-TV, San Juan.

GILMORE BROADCASTING CORP.

162 E. Michigan
Kalamazoo, MI 49007
Phone: 616-381-6744
Fax: 616-381-5326
Officers:
James S. Gilmore Jr., Chmn. & Chief Ex-
ecutive Officer
Douglas A. Padgett, Pres.
Marianne A. Lemieux, Exec. V.P. & Treas.
Fred F. Fielding, Exec. V.P. & Gen. Couns
Ownership: James S. Gilmore Jr.
Represented (legal): Wiley, Rein & Fieldi
TV Stations (1):
Indiana: WEHT, Evansville.
Other Holdings:
Jim Gilmore Productions, Evansville, IN.

THE MALCOLM GLAZER TRUST

Box 2829
Laredo, TX 78044
Phone: 512-727-8888
Represented (legal): Dow, Lohnes & Albe-
rtson.
TV Stations (1):
Texas: KGNS-TV, Laredo.

GLENCAIRN LTD.

500 Seco Rd.
Monroeville, PA 15146
Phone: 412-856-9010
Officers:
Edwin Edwards Sr., Pres. & Treas.
Dyson P. Ehrhardt, V.P.
Willette Edwards, Secy.
Ownership: Edwin Edwards Sr.
Represented (legal): Fisher Wayland Coop-
er & Zaragoza, L.L.P.
TV Stations (5):
Alabama: WABM, Birmingham.
Maryland: WNUV-TV, Baltimore.
North Carolina: WRDC, Durham-Raleigh.
Pennsylvania: WPTT-TV, Pittsburgh.
Wisconsin: WVTM, Milwaukee.

GLENLIVE BROADCASTING CORP.

210 S. Douglas St.
Glendive, MT 59330

406-365-3377
6-365-3378
A. Marks, Pres.
Anzel, V.P.
Book, Secy.
Ship: Stephen A. Marks. Marks is
owner of Thunder Bay Bcstg. Corp.
listing).
ions (2):
a: KXGN-TV, Glendive; KYUS-TV,
M. City.
stations:
a: KXGN(AM), Glendive.
Translator:
a: K13IG Sidney & Fairview.

WOOD COMMUNICATIONS

KPT
port, TN 37662
423-246-9578
3-246-6261
M. Boyd, Chmn. & Chief Exec. Officer
E. DeVault Jr., Pres. & Chief Operat-
officer
awson, Chief Financial Officer &
Treas.
D. Fontana, Sr. V.P.
Bragg, Secy.
Ship: William M. Boyd & various Fam-
ilysts. Principals also have interest in
N(TV), Kannapolis, NC.
nted (legal): Cordon & Kelly; Wiley,
Ri & Fielding.
ions (1):
see: WKPT-TV, Kingsport-Johnson
Cristol.
ad stations:
see: WKTP(AM), Jonesborough;
T(AM) & WTFM(FM), Kingsport.
oldings:

LOCAL COMMUNICATIONS INC.

th Ave.
n, MS 39301
601-693-1961
L. Young Sr., Chmn.
icks, Chief Operating Officer
omas, Chief Financial Officer
ions (1):
ppi: WGBC, Meridian.

COM BROADCASTING CORP.

ittle Ave.
id 06
ate, NC 28226
4-341-0945
L. Gorman, Pres. & Chief Exec. Offi-
ce

GREEN HILLS BROADCASTING

ant
10
nt, CO 80203
303-832-0050
3-832-3410
F. Ulloa, Pres.
Zevnik, Chief Financial Officer
Ship: Walter F. Ulloa, 37%; Paul A.
Zevnik, 14.75%; Philip Wilkenson,
1.5%; Michael M. Berger, 10%; Jerrold

A. Fadem, 10%; Richard D. Norton, 5%;
Dawn Baker, 5%; Dolores E. Atencio,
3.5%. Ulloa has interest in Beach 43 Corp.,
Costa de Oro Television Inc. & KSMS-TV
Inc. Zevnik has interest in Beach 43 Corp.
& KSMS-TV Inc. (see listings).
Represented (legal): Paul, Hastings, Janof-
sky & Walker.
TV Stations (1):
Colorado: KCEC, Denver.
Other Holdings:
LPTV.

GOLDEN ORANGE BROADCASTING CO. INC.

18021 Cowan
Irvine, CA 92614-6023
Phone: 714-442-9800
Fax: 714-261-5956
Officers:
Calvin C. Brack, Chief Exec., Operating &
Financial Officer
Charles S. Velona, V.P. & Gen. Mgr.
Ownership: Pat Boone, 36.43%; Calvin C.
Brack, 23.95%; Bill Simon, 23.85%; Debo-
rah K. Nelson, 3.35%; Margaret Durante,
3.03%; Richard Shepherd, 2.12%; The
Shepherd Family Trust, 2.12%; Michael
Volpe, 1.99%; David Levy, 1.92%; Kevin
Sheridan, 0.83%; Michael Sheridan,
0.83%; Robert Sheridan, 0.83%; Steven
Sheridan, 0.83%.
Represented (legal): William G. Simon.
TV Stations (1):
California: KDOC-TV, Anaheim.

GOOD COMPANION BROADCASTING CO. INC.

262 Swamp Fox Rd.
Box 229
Chambersburg, PA 17201
Phone: 717-375-4000
Fax: 717-375-4052
Officers:
Jerry Jacobs, Pres.
M. S. Buddy Merrick, V.P. & Gen. Mgr.
Donald Diehl, Secy.-Treas.
Ownership: Jerry Jacobs; M. S. Buddy Mer-
rick.
Represented (legal): McCabe & Allen.
TV Stations (1):
Maryland: WJAL, Hagerstown, MD-Cham-
bersburg, PA.

GRAND CANYON TV CO. INC.

2201 N. Vichey Dr.
Flagstaff, AZ 86004
Phone: 602-526-2232
Ownership: W. A. Franke, 51%; Robert
Johnson, 39%; John Michaels, 9%; H. G.
Gawthrop, 1%.
TV Stations (2):
Arizona: KNAZ-TV, Flagstaff; KMOH-TV,
Kingman.

GRANITE BROADCASTING CORP.

767 3rd Ave.
28th Floor
New York, NY 10017
Phone: 212-826-2530
Fax: 212-826-2858
Officers:
W. Don Cornwell, Chmn. & Chief Exec. Offi-
cer
Stuart J. Beck, Pres.
Lawrence Wills, V.P., Finance
Ellen McClain, V.P., Corp. Development &
Treas.
Ownership: W. D. Cornwell, 55% of voting
stock; Stuart J. Beck, 45% of voting stock.
Represented (legal): Akin, Gump, Strauss,
Hauer & Feld, L.L.P.
TV Stations (9):
California: KSEE, Fresno; KNTV, San Jose.
Illinois: WEEK-TV, Peoria.

VidCOM™ VIDEO CONFERENCING

See our ad on Index page x for specs on all our products



Admax Communications
One Chestnut Street, P.O. Box 35, Nashua, NH 03061 U.S.A.

Indiana: WPTA, Fort Wayne.
Michigan: WWMT, Grand Rapids-Kalama-
zoo-Battle Creek.
Minnesota: KBJR-TV, Duluth, MN-Superior,
WI.
New York: WKBW-TV, Buffalo; WTVH,
Syracuse.
Texas: KEYE-TV, Austin.
TV Translators:
Minnesota: K82AF Cass Lake.
New York: W60CG Wilson; W68CT Wilson.

GRANT BROADCASTING STATIONS

915 Middle River Dr.
Suite 409
Fort Lauderdale, FL 33304
Phone: 305-568-2000
Fax: 305-568-2015
Officer:
Milton Grant, Pres. & Chief Exec. Officer
Ownership: Milton Grant, Principal.
TV Stations (7):
Alabama: WZDX, Huntsville.
Iowa: KJMH, Burlington (CP); KLJB-TV, Dav-
enport.
New York: WNYB-TV, Buffalo.
Virginia: WJPR, Lynchburg; WFXR-TV,
Roanoke.
Wisconsin: WEUX, Chippewa Falls; WLAX,
La Crosse.

GRAY COMMUNICATIONS SYSTEMS INC.

Box 48
126 N. Washington St.
Albany, GA 31702-0048
Phone: 912-888-9390
Fax: 912-888-9374
Officers:
Mack Robinson, Interim Pres. & Chief Exec.
Officer
William A. Fielder III, V.P. & Chief Financial
Officer
Robert A. Beizer, V.P., Law & Development,
Secy.
Joseph H. Carriere, V.P., Television
Thomas J. Stultz, V.P. & Pres., Publishing
Division
Sabra H. Cowart, Controller, Chief Account-
ing Officer & Asst. Secy.
Patricia W. Thomason, Asst. Secy.
Represented (legal): Venable, Baetjer,
Howard & Civiletti.
TV Stations (5):
Florida: WJHG-TV, Panama City.
Georgia: WALB-TV, Albany; WRDW-TV, Au-
gusta.
Kentucky: WYMT-TV, Hazard; WKYT-TV,
Lexington.
Newspapers:
Georgia: The Albany Herald, The Rockdale
Citizen, Conyers, Gwinnett Daily Post,
Lawrenceville.
Other Holdings:
Gray Transportation Co. Inc., Albany, GA;
Gray Real Estate & Development Co.

GREAT TRAILS BROADCASTING CORP.

717 E. David Rd.
Dayton, OH 45429
Phone: 513-294-3333
Fax: 513-297-5223

Officers:
Alexander J. Williams, Pres. & Chief Exec.
Officer
Scot L. Freeman, Treas. & Chief Financial
Officer
Ownership: Alexander J. Williams, Principal.
Represented (legal): Haley, Bader & Potts.
TV Stations (2):
Indiana: WFFT-TV, Fort Wayne.
Maryland: WHAG-TV, Hagerstown.
Radio Stations:
Ohio: WING-AM-FM, Dayton; WGTZ(FM),
Eaton.
TV Translators:
Maryland: W48AR Frederick; W52AS
Frederick.

HOWARD GREEN GROUP

c/o WENY Inc.
Box 208
Elmira, NY 14902
Phone: 607-739-3636
Ownership: Howard Green, equity interest,
50%; Donald Simmons, equity interest,
50%.
Represented (legal): Cordon & Kelly.
TV Stations (2):
New Jersey: WMGM-TV, Wildwood-Atlantic
City.
New York: WENY-TV, Elmira.
Radio Stations:
Delaware: WECY-AM-FM, Seaford.
New Jersey: WONZ(AM), Hammonton;
WOND(AM) & WMGM(FM), Linwood.
New York: WENY-AM-FM, Elmira.

GREEN RIVER BROADCASTING CO. INC.

1210 Cane Valley Rd.
Cane Valley, KY 42720
Phone: 502-465-2223
Fax: 502-842-7140
Ownership: Billy Speer, Pres.-Secy.-Treas.
TV Stations (1):
Kentucky: WGRB, Campbellsville.

GREEN TV CORP.

Box 255
Evergreen, CO 80439
Phone: 303-674-7047
Fax: 303-670-5103
Officers:
David M. Drucker, Chmn. & Pres.
Penny Drucker, Secy.-Treas.
Ownership: David M. Drucker.
TV Stations (2):
Alaska: KDMO, Anchorage.
Colorado: KSBS-TV, Steamboat Springs.
Radio Stations:
Colorado: KXRE(AM), Colorado Springs;
KRRU(AM), Pueblo.
Other Holdings:
LPTV.

GREENVILLE TELEVISION INC.

3015 E. Reed Rd.
Greenville, MS 38703
Phone: 601-334-1500
Fax: 601-378-8122
Officers:
John F. Hash, Pres.
Aubrey L. Collum, V.P., Asst. Secy. & Treas.
Jo Love Little, V.P. & Secy.
Leon D. Long, V.P.

TV Station Owners

Mary Eliza McMillan, V.P.
Ownership: John F. Hash, 18.75%; Aubrey L. Collum, 18.75%; Jo Love Little, 18.75%; Leon D. Long, 18.75%; Mary Eliza McMillan, 18.75%; Larry Harris, V.P., 6.25%.
Represented (legal): Fletcher, Heald & Hildreth.
TV Stations (1):
Mississippi: WXVT, Greenville.

GRIFFIN TELEVISION L.L.C.

7401 N. Kelley Ave.
Oklahoma City, OK 73111
Phone: 405-843-6641
Fax: 405-841-9135
Officers:
David F. Griffin, Pres. & Gen. Mgr.
Jerry Dalrymple, Exec. V.P. & Dir., Operations
Randy Webb, Chief Financial Officer
Ownership: John T. Griffin Trust, John W. Griffin Holdings Inc. & David F. Griffin Trust.
Represented (legal): Holland & Knight.
TV Stations (3):
Arkansas: KPOM-TV, Fort Smith-Fayetteville; KFAA, Rogers.
Oklahoma: KWTW, Oklahoma City.

GRK PRODUCTIONS JOINT VENTURE

7400 S. 45th Rd.
Cadillac, MI 49601
Phones: 616-775-9813; 616-775-0330
Fax: 616-775-1898
Officers:
Gary R. Knapp, Chmn. & Chief Exec. Officer
Connie Knapp, Chief Financial Officer
Ownership: GRK Productions Inc., 70%; Channel 33 Limited Partnership, 30%.
Represented (legal): Reddy, Begley & McCormick.
TV Stations (2):
Michigan: WGKI, Cadillac; WGKU, Vanderbilt.
TV Translators:
Michigan: W40AY Traverse City; W61CR Sault Ste. Marie; W64CG, Pickford.

GULF COAST BROADCASTING CO.

Box 840
Corpus Christi, TX 78403
Phone: 512-883-6511
Officers:
T. Frank Smith Jr., Pres. & Gen. Mgr.
Susan Hines, Secy.-Treas. & Chief Financial Officer
Represented (legal): Nixon, Hargrave, Devans & Doyle.
TV Stations (1):
Texas: KRIS-TV, Corpus Christi.

HARRISCOPE CORPORATION

10960 Wilshire Blvd.
Suite 950
Los Angeles, CA 90024
Phone: 310-477-7724
Fax: 310-477-9646
Officers:
Burt I. Harris Sr., Pres.
Burt I. Harris Jr., V.P.
Ownership: Burt I. Harris Sr.
Represented (legal): Cohn & Marks.
TV Stations (1):
California: KWHY-TV, Los Angeles.
Other Holdings:
LPTV.

HARRON COMMUNICATIONS CORP.

Box 3022
70 E. Lancaster Ave.
Frazer, PA 19355
Phone: 610-644-7500
Fax: 610-644-2790

Officers:
Paul F. Harron Jr., Pres. & Chief Exec. Officer
John F. Quigley III, Chief Financial Officer, Treas. & Asst. Secy.
Patricia Imbesi, V.P. & Secy.
Gregory Raymond, V.P., Operations & Gen. Mgr.
Linda Stuchell, V.P., Programming & Public Affairs
Alan Eisenstein, V.P., Gen. Mgr., Metrobase Cable Advertising
Ownership: Privately owned.
Represented (legal): Hogan & Hartson.
TV Stations (4):
California: KCCN-TV, Monterey-Salinas.
Maine: WMTW-TV, Portland-Poland Spring.
New York: 49% of WETM-TV, Elmira-Corning; 33% of WKTV, Utica.
Other Holdings:
Cable.
Cable advertising representative: Metrobase Cable Advertising Inc.
SMATV systems.

HARTE-HANKS COMMUNICATIONS INC.

Box 269
San Antonio, TX 78291
Phone: 512-829-9000
Officers:
Houston H. Harte, Chmn.
Larry Franklin, Pres. & Chief Exec. Officer
Richard Hochhauser, Exec. V.P. & Pres., Harte-Hanks Direct Mktg.
Peter E. Gorman, Sr. V.P. & Pres., Harte-Hanks Shoppers
Michael J. Conly, Sr. V.P. & Pres., KENS-TV
Stephen Sullivan, Sr. V.P. & Pres., Harte-Hanks Newspapers
Richard Ritchie, Sr. V.P. & Chief Financial Officer
Donald R. Crews, Sr. V.P., Legal
TV Stations (1):
Texas: KENS-TV, San Antonio.
Radio Stations:
Texas: KENS(AM), San Antonio.
Newspapers:
South Carolina: Anderson Independent-Mail.
Texas: Abilene Reporter-News, Corpus Christi Caller-Times, Lewisville Daily Leader, Plano Star-Courier, San Angelo Standard-Times, Wichita Falls Times Record-News.
Other Holdings:
Direct marketing business, shopper publications.

HEARST BROADCASTING

959 8th Ave.
New York, NY 10019
Phone: 212-649-2300
Officers:
George R. Hearst Jr., Chmn.
Frank A. Bennack Jr., Chief Exec. Officer
John G. Conomikes, V.P. & Gen. Mgr., Bcstg.
David Barrett, V.P. & Deputy Gen. Mgr., Broadcasting
Fred Young, Dir., Broadcast Operations
Ownership: The Hearst Corp. Has newspaper, magazine & programming interests.
Represented (legal): Harrington, Smith & Hargrove.
TV Stations (7):
Florida: WWWB, Lakeland-Tampa.
Maryland: WBAL-TV, Baltimore.
Massachusetts: WCVB-TV, Boston.
Missouri: KMBC-TV, Kansas City.
Ohio: WDTN, Dayton.
Pennsylvania: WTAE-TV, Pittsburgh.
Wisconsin: WISN-TV, Milwaukee.
Radio Stations:
Maryland: WBAL(AM) & WIYY(FM), Baltimore.
Pennsylvania: WTAE(AM) & WVTV(FM), Pittsburgh.

Wisconsin: WISN(AM) & WLTV(FM), Milwaukee.
Other Holdings:
LPTV.
Program source: Owns 50% of New England Cable News, 50% of Lifetime Channel, 38.5% of A&E and the History Channel, 20% of ESPN.

HERITAGE BROADCASTING GROUP

Box 627
Cadillac, MI 49601-0627
Phone: 616-775-3478
Fax: 616-775-3671
Officers:
Mario F. Iacobelli, Chmn., Pres. & Chief Operating Officer
William E. Krings, Secy.-Treas. & Chief Financial Officer
Ownership: Mario F. Iacobelli, 98.8%; Leanne C. Schulz, 1.2%.
Represented (legal): Hogan & Hartson.
TV Stations (2):
Michigan: WWTV, Cadillac-Traverse City; WWUP-TV, Sault Ste. Marie.
MMDS Systems:
Colorado: WHK938, Denver.
TV Translator:
Michigan: W17AV Petoskey.

HERITAGE MEDIA CORP.

One Galleria Tower, Suite 1500
13355 Noel Rd.
Dallas, TX 75240
Phone: 214-702-7380
Fax: 214-702-7382
Officers:
James M. Hoak Jr., Chmn.
David N. Walthall, Pres. & Chief Exec. Officer
James J. Robinette, Exec. V.P. & Pres., TV Group
Paul W. Fiddick, Exec. V.P. & Pres., Radio Group
Douglas N. Woodrum, Exec. V.P. & Chief Financial Officer
Wayne W. LoCurto, Exec. V.P.
Wayne L. Kern, Sr. V.P. & Secy.
James P. Lehr, Sr. V.P.
Eric Van den Branden, V.P.
Ownership: Publicly held.
Represented (legal): Akin, Gump, Strauss, Hauer & Feld, L.L.P.

TV Stations (5):
Florida: WEAR-TV, Pensacola, FL-Mobile, AL.
New York: WPTZ, Plattsburgh.
Oklahoma: KOKH-TV, Oklahoma City.
Vermont: WNNE-TV, Hartford, VT-Hanover, NH.
West Virginia: WCHS-TV, Charleston.
Radio Stations:
Louisiana: WBYU(AM), WEZB(FM) & WRNO(FM), New Orleans.
Missouri: KCFX(FM) & KCIY(FM), Kansas City; WRTH(AM), KIHT(FM) & WIL-FM St. Louis.
New York: WBBF(AM), WBEE(FM) & WKLX(FM), Rochester.
Ohio: WVAE(FM), Cincinnati.
Oregon: KKSN-AM-FM & KKRH(FM), Portland.
Tennessee: WMYU(FM) & WWST(FM), Knoxville.
Wisconsin: WEMP(AM), WAMG(FM) & WMYX(FM) Milwaukee.
Other Holdings:
LPTV.

HIC BROADCAST PARTNERS

900 S. Garfield Ave.
Alhambra, CA 91801-4441
Phone: 818-284-0356
Officer:
Roland A. Hernandez, Chmn.

Ownership: Roland A. Hernandez, Gen. Mgr., 23.65%; Mr. & Mrs. E. Hernandez, Ltd. Partners, 52.24% jointly; Mr. & E. Hernandez Jr., Ltd. Partners, 24% jointly. Hernandez is a member of the board of directors of Telemundo (see listing).
Represented (legal): Dow, Lohnes & A. son.
TV Stations (1):
Texas: 75% of KFWD, Fort Worth-Dallas.

HILL BROADCASTING CO. INC.

Suite 720
One Independence Plaza
Birmingham, AL 35209
Ownership: Robert D. Hill, Pres.-Dir.
TV Stations (1):
Nebraska: KTVG, Grand Island.

HILLSIDE BROADCASTING INC.

Box 2068
Wilmington, NC 28401
Phone: 910-762-8581
Officers:
Mario Baeza, Chmn.
Della Baeza, V.P. & Treas.
Ownership: Mario Baeza.
Represented (legal): Goldberg, Godlesner & Wright.
TV Stations (1):
North Carolina: WWAX, Wilmington.

HISPANIC KEYS BROADCASTING CORP.

3450 Eagle Ave.
Key West, FL 33040
Officers:
Charles P. Curry, Pres.
C. Michael Curry, V.P.-Secy.-Treas.
Ownership: Charles P. Curry Jr., Pres., 50%; C. Michael Curry, V.P.-Secy.-Treas., 50%.
Represented (legal): Shainis & Peltzman.
TV Stations (1):
Florida: WWFD, Key West.

HOLSUM INC.

Box 2527
400 N. Penn, Suite 820
Roswell, NM 88202
Phone: 505-622-7163
Officers:
Gene Reischman, Chmn. & Chief Exec. Officer
William DeTournillon, Chief Operating Officer
Marc Reischman, Chief Financial Officer
Branch Office:
5600 Ave. A
Lubbock, TX 79408
Phone: 806-744-1414
Ownership: Gene Reischman, 34.4%; Steven W. Smith, 16%; Betty King, 6.9%; Kenneth Smith, 5.92%; Michael Reischman, 2.85%; Marc J. Reischman, 2.52%; William DeTournillon, 1.22%.
Represented (legal): Dow, Lohnes & A. son.
TV Stations (1):
Texas: KCBD-TV, Lubbock.

HOOR OF HARVEST INC.

Box 1129
219 Radio Station Loop
Beattyville, KY 41311
Phone: 606-464-3600
Fax: 606-464-5021
Officers:
Margaret Drake, Pres.
Jonathan Drake, V.P.
Rachel Drake, Secy.-Treas.
Ownership: Non-stock corp.
TV Stations (1):
Kentucky: WLJC-TV, Beattyville.

stations:
 ky: WLJC(FM), Beattyville.

WARD BROADCASTING INC.

iversity Ave.
 11, MN 55114
 612-646-5555
 2-642-4103

S. Hubbard, Chmn., Pres. & Chief
 Officer
 D. Deeney, V.P. & Chief Financial
 Officer
 ayasich, V.P., Public Affairs
 W. Hubbard, V.P. & Pres. of Televi-
 Group
 E. Hubbard II, V.P.
 L. Rosene, V.P.
 Jolan, V.P.

Hubbard Rominski, Secy.
 ship: Hubbard family.
 epented (legal): Fletcher, Heald & Hjl-
 du.
 V ions (9):
 WTOP, St. Petersburg-Tampa.
 ota: KSAX, Alexandria; WDIO-TV, Du-
 WIRT, Hibbing; KRWF, Redwood
 KSTP-TV, St. Paul-Minneapolis.
 exico: KOB-TV, Albuquerque; KOB,
 ington; KOBR, Roswell.

stations:
 ota: KSTP-AM-FM, St. Paul-Minnea-

lators:
 ota: K28DD Bemidji; K16BQ Brain-
 K63BW Donnelly & Herman; K69DA
 Falls; K32AE Long Prairie; K30AC
 hall; K24CV Park Rapids; K32AF St.
 as; K57CN Wabasha; K20AC Wader
 K14AD Willmar; K29CT Worthington.

exico: K10MG Socorro.
 isin: W57AS Spooner; W63AR La-
 mith.

holdings:
 News Service Cooperative.
 Satellite Broadcasting, DBS.

HUTCHENS COMMUNICATIONS INC.

ox 91
 alca, GA 31603
 912-333-0197

ffis:
 Hutchens, Chmn., Pres. & Chief Exec.
 er
 deinke, V.P., Sales & Mktg.
 g Hutchens, Secy.-Treas.
 ship: Gary Hutchens, 81.22%; Mary
 Hutchens, 3.4%; Robert E. Hutchens,
 3%; Mae Lyons, 1.41%; Hyta Mederer,
 1%; Angie Hutchens, 0.81%; William
 r, Jean McClure, Michael & Brenda
 rter & Curtis Hutchens, 0.6% each;
 isa Hamrick, 0.3%.

epented (legal): Tepper & Steinhart.

V ions (1):
 ca: WGVP, Valdosta.
 th holdings:
 ctroduction: Georgia Video Profession-
 al
 rom source: The Welcome Channel.

GEORGIA CHRISTIANA AMOR Y**AD INC.**

ox)615
 ewn Station
 aija, PR 00950
 no: 787-795-8181
 V ions (1):
 up Rico: WDWL, Bayamon.

MI COMMUNICATIONS

ow 71
 olibus, MS 39703
 no: 601-327-4444

Fax: 601-328-5222

Officers:

Frank Imes, Pres.
 Charles Harmon, Chief Financial Officer
 Ruby Latham, Secy.-Treas.
 Ownership: Eugene B. Imes, Frank B. Imes,
 George S. Imes, Nancy T. Imes & Stephen
 B. Imes, Principals.

TV Stations (4):

Mississippi: WCBI-TV, Columbus.
 New Hampshire: WMUR-TV, Manchester.
 Texas: KDBC-TV, El Paso.
 West Virginia: WBOY-TV, Clarksburg-Fair-
 mont.

Newspapers:

Mississippi: The Commercial Dispatch, Co-
 lumbus.

Other Holdings:

LPTV.

INAVISION BROADCASTING INC.

Box 2463
 Cookeville, TN 38502
 Phone: 615-528-7448

Ownership: Ed Gilenbach, Pres.

TV Stations (1):

Tennessee: WKZX, Cookeville.

INDEPENDENT BROADCASTING CO.

Box 1716
 Springfield, MO 65805
 Phone: 417-862-1010
 Fax: 417-862-6439

Officers:

J. H. Cooper, Pres.
 Ellis Shook, V.P. & Gen. Mgr.
 Steve Reagan, Chief Financial Officer
 Ownership: J. H. Cooper, 49.62%; The Coo-
 per Foundation, 49.62%; Peter C. Charles,
 0.25%; Clyde Martin, 0.25%; William P.
 Sanford, 0.25%. TCF ownership: James H.
 Cooper.

Represented (legal): Dempsey & Koplovitz.

TV Stations (1):

Missouri: KOLR, Springfield.

INDEPENDENT COMMUNICATIONS INC.

2000 W. 42nd St.
 Sioux Falls, SD 57105
 Phone: 605-338-0017

Officers:

Charles D. Poppen, Pres.
 Richard T. DeVaney, V.P.
 Thomas J. Whalen, Secy.-Treas.
 Ownership: ElJim Co., 43.4%; RiBob Co.,
 43.4%; Charles D. Poppen, 8.7%; Richard
 T. DeVaney, 1.5%; Jerry Noonan, 1%; E.
 C. Stangland, 1%; Thomas J. Whalen, 1%.
 EC Ownership: James W. Elmen & Robert
 C. Elmen, Gen. Partners. RC ownership:
 James W. Elmen & Robert C. Elmen, Gen.
 Partners. Stangland owns KIWA-AM-FM,
 Sheldon, IA.

TV Stations (2):

South Dakota: KTTM, Huron; KTTW, Sioux
 Falls.

Other Holdings:

LPTV.

INTERNATIONAL MEDIA GROUP

12401 W. Olympic Blvd.
 Los Angeles, CA 90064
 Phone: 310-478-1818
 Fax: 310-479-8118

Officers:

Ray Beindorf, Chmn. & Chief Exec. Officer
 Tony Cortese, Chief Financial Officer
 Jon Yasuda, V.P., Sales & Mktg.
 Ownership: ICN Inc. Ray L. Beindorf, Chmn. &
 Pres.; Rosemary Danon, Secy.-Treas.

Represented (legal): Wilkinson, Barker,
 Knauer & Quinn.

19" TELECOM & NETWORK COMPUTERS

See our ad on Index page x for specs on rack mount or super tower

ADMAX
 An Information Systems Company

Admax Communications
 One Chestnut Street, P.O. Box 35, Nashua, NH 03061 U.S.A.

TV Stations (2):

California: KSCI, San Bernardino-Los Ange-
 les.

Hawaii: KIKU, Honolulu.

Other Holdings:

International Channel.

INTERSPAN COMMUNICATIONS

900 S. Garfield Ave.

Alhambra, CA 91801

Phone: 818-284-0356

Ownership: HIC Broadcast Partners, 75%
 (see listing); Ronald Ulloa, 25%.

TV Stations (1):

Texas: 25% of KFWD, Fort Worth-Dallas.

ISLAND BROADCASTING INC.

692 N. Marine Dr.

Tamuning, GU 96911

Phone: 671-646-4873

Officers:

David M. Larson, Pres.
 Edmund Y. Lee, V.P.
 Marie Leon Guerrero, Secy.-Treas.
 Ownership: David M. Larson, 65%; Edmund
 Y. Lee, 15%; Tsugio Mitsuiji, 9%; Thomas
 Salisbury, 4%; Gary Hull, 4%; William R.
 Phillips, 2%; Marie Martin, 1%.

Represented (legal): Michael J. Hirrel.

TV Stations (1):

Guam: KTGM, Tamuning.

ITT-DOW JONES TELEVISION

200 Liberty St.

New York, NY 10281

Phone: 212-416-3030

Officers:

Peter G. Skinner, Pres., Dow Jones Bcstg.
 Robert A. Bowman, Pres., ITT Bcstg.
 Ann N. Reese, Sr. V.P. & Treas., ITT Bcstg.
 Scott Goodfellow, V.P., Dow Jones Bcstg.
 Jonathan B. Levine, V.P. & Secy., ITT Bcstg.
 Leonard E. Doherty, Treas., Dow Jones
 Bcstg.

Jacquelyn Mitchell, Secy., Dow Jones Bcstg.

Ownership: Dow Jones Broadcasting (USA)
 Inc., General Partner, 50%; ITT Broadcast-
 ing Corp., General Partner, 50%.

TV Stations (1):

New York: WBIS, New York.

JACOR COMMUNICATIONS INC.

201 E. 5th St.

Suite 1300

Cincinnati, OH 45202

Phone: 513-621-1300

Officers:

David M. Shulte, Chmn.
 Benjamin L. Homel, Pres. & Co.-Chief Oper-
 ating Officer
 Robert L. Lawrence, Co.-Chief Operating Of-
 ficer

R. Christopher Weber, Sr. V.P. & Chief Finan-
 cial Officer

John M. Berry, Sr. V.P.-Treas. & Asst. Secy.
 Represented (legal): Hogan & Hartson.

TV Stations (2):

Florida: WTSP, St. Petersburg-Tampa.

Ohio: WKRC-TV, Cincinnati.

Radio Stations:

Arizona: KSLX-AM-FM, Scottsdale.

California: KRQX(FM), Roseville; KSEG(FM),
 Sacramento.

Florida: WXTB(FM), Clearwater; WTBT(FM),
 New Port Richey.

Georgia: WKLS-FM, Atlanta.

Missouri: KYYS(FM) & WDAF(AM), Kansas
 City.

Ohio: WKRQ(FM) & WWNK(FM), Cincinnati;
 WLVQ(FM) & WTVN(FM), Columbus;
 WLOH(AM) & WHOK(FM), Lancaster,
 WLLD(FM), Upper Arlington.

Oregon: KKCW(FM), Beaverton, KEX(AM) &
 KKRZ(FM), Portland.

JASAS CORP.

301 Commerce St.

Suite 3000

Fort Worth, TX 76102

Officers:

Barbara A. Foster, Pres.
 Linda K. Thomas, Secy.-Treas.
 Ownership: Barbara A. Foster, 51%; John B.
 Foster, 49%.

TV Stations (2):

District of Columbia: WBDC-TV, Washing-
 ton.

Massachusetts: WUNI, Worcester.

JEFFERSON-PILOT COMMUNICATIONS CO.

100 N. Greene St.

Greensboro, NC 27401

Phone: 910-691-3200

Fax: 910-691-3222

Officers:

David A. Stonecipher, Chmn.
 William Blackwell, Pres.
 Daniel McAlister, Sr. V.P. & Gen. Counsel
 Joseph E. Weatherly, V.P., Finance
 John Hutchinson, Pres., TV Division
 Joseph B. Young, V.P., Research & Planning
 Ownership: Jefferson-Pilot Corp.
 Represented (legal): Wiley, Rein & Fielding.

TV Stations (3):

North Carolina: WBTV, Charlotte.
 South Carolina: WCSC-TV, Charleston.
 Virginia: WWBT, Richmond.

Radio Stations:

California: KSON(AM-FM), San Diego.
 Colorado: KKFN(AM) & KYGO(FM), Denver;
 KYGO(AM) & KWMX(FM), Lakewood.

Florida: WLYF(FM), Miami; WXMJ(FM),
 Pompano Beach; WAXY(AM), South Mi-
 ami.

Georgia: WQXI(AM) & WSTR(FM), Atlanta-
 Smyrna.

North Carolina: WBT-AM-FM, Charlotte.

Other Holdings:

Program source: Jefferson-Pilot Sports, Jef-
 ferson-Pilot Motorsports.

Service company: Jefferson-Pilot Co-Opportu-
 nities, San Francisco, CA.

JET BROADCASTING CO. INC.

8455 Peach St.

Erie, PA 16509

Phone: 814-864-2400

Fax: 814-868-3041

Officers:

Myron Jones, Chief Exec. Officer
 John Kanzius, Pres.
 Ownership: Myron Jones, 75%; John
 Kanzius, 25%. Jones has interest in
 WHOT-FM Youngstown, OH. Jones &
 Kanzius own JJK Broadcasting Inc., licen-
 see of KRRT(TV), Kerrville-San Antonio,
 TX (see listing).
 Represented (legal): Reddy, Begley &
 McCormick.

TV Station Owners

TV Stations (1):
Pennsylvania: WJET-TV, Erie.
Radio Stations:
Pennsylvania: WFGO(FM) & WJET(FM) Erie.

JEWELL TELEVISION CORP.

15851 N. Dallas Pkwy.
Suite 600
Dallas, TX 75248
Phone: 214-450-5997
Fax: 214-450-5906
Officer:
T.E. Kimbell, Pres. & Chief Exec. Officer
Ownership: T. E. Kimbell, 22.5%; Joy W. Kimbell, 22.5%; Lewis M. Kimbell III, 15%; Lewis M. Kimbell Trust, Joy W. Kimbell & T. E. Kimbell, Co-Trustees, 40%.
Represented (legal): Wiley, Rein & Fielding.
TV Stations (1):
Texas: KLST, San Angelo.

JJK BROADCASTING INC.

8455 Peach St.
Erie, PA 16509
Phone: 814-864-2400
Fax: 814-868-3041
Officers:
John Kanzius, Pres.
Myron Jones, Chief Exec. Officer & Treas.
Mary Ann Kanzius, Secy.
Ownership: Myron Jones, 70%; John Kanzius, 30%. Jones has interest in WHOT-FM Youngstown, OH. Jones & Kanzius have interest in Jet Broadcasting Co. Inc. (see listing).
TV Stations (1):
Texas: KRRT, Kerrville-San Antonio.

JME MEDIA INC.

Box 586
Durham, NC 27702
Phone: 919-682-5691
Officers:
James McGregor Everett, Pres.
Nancy Worrell Hicks, V.P.
Barbara Jane Worrell, Treas. & Asst. Secy.
Ownership: James M. Everett, Pres.
TV Stations (1):
South Carolina: WGSE, Myrtle Beach.

JOHANNA BROADCASTING INC.

931 N.W. Highland
Roseburg, OR 97470
Phone: 503-673-3636
Ownership: Ronald & Brenda L. Lee.
TV Stations (1):
Oregon: KROZ, Roseburg.

JOHNSON BROADCASTING INC.

8440 Westpark Dr.
Houston, TX 77063
Phone: 713-974-5151
Fax: 713-975-6397
Ownership: Douglas Johnson, Pres. Johnson has interest in WXON-TV Inc. (see listing).
Represented (legal): Smithwick & Belendiek, P.C.
TV Stations (1):
Texas: KNWS-TV, Katy-Houston.

JOURNAL BROADCAST GROUP INC.

Box 693
720 E. Capitol Dr.
Milwaukee, WI 53201
Phone: 414-332-9611
Fax: 414-967-5400
Officers:
Robert Kahlor, Chmn.
Douglas Kiel, Pres.
Ron Kurtis, V.P., Finance
Jim Thomas, V.P., Mktg.
Mary Tierney, V.P. & Dir., Communications & Community Affairs

Ownership: Journal Communications.
Represented (legal): Hogan & Hartson; Crowell & Moring.
TV Stations (3):
Michigan: WSYM-TV, Lansing.
Nevada: KTNV, Las Vegas.
Wisconsin: WTMJ-TV, Milwaukee.
Radio Stations:
Arizona: KFFN(AM), KKHG(FM) & KMXZ (FM), Tucson.
Kansas: KQRC(FM), Leavenworth.
Nebraska: KOSR-AM, KEZO-FM & KKCD-FM, Omaha.
Wisconsin: WTMJ(AM) & WTKI(FM), Milwaukee.
Newspapers:
Wisconsin: Milwaukee Journal & Sentinel.
Other Holdings:
LPTV.

JOVON BROADCASTING CORP.

18600 Oak Park Ave.
Tinley Park, IL 60477
Phone: 708-633-0001
Officers:
Joseph A. Stroud, Pres.
Reginald Jones, Chief Operating Officer
Yvonne M. Stroud, Secy.-Treas.
Ownership: Joseph A. Stroud, 99%; Yvonne M. Stroud, 1%.
Represented (legal): Hogan & Hartson.
TV Stations (1):
Indiana: WJYS, Hammond.

KADN BROADCASTING INC.

1500 Eraste Landry Rd.
Lafayette, LA 70506
Phone: 318-237-1500
Fax: 318-237-2237
Officers:
Charles H. Chatelain, Chief Exec. Officer
Eddie Blanchard, Chief Operating Officer
John Redd, Chief Financial Officer
Ownership: Charles H. Chatelain, Owns Delta Management Corp., licensee of WNTZ, Natchez, MS (see listing).
Represented (legal): Fletcher, Heald & Hildreth.
TV Stations (1):
Louisiana: KADN, Lafayette.

KANNAPOLIS TELEVISION CO.

Box 8186
Kannapolis, NC 28081
Phone: 704-993-9529
Fax: 704-932-3880
Ownership: Kannapolis Broadcasting Co., 55%; Cabarrus Television Corp., 45%. KBC ownership: Hugh M. Boyd, 30%; John D. Boyd, 30%; Kathryn Boyd Jones, 30%; James Greg Wilks, 10%. CTC ownership: Glenwood Communications Corp. GCC ownership: William M. Boyd, 37%; Hugh M. Boyd, 9%; William M. Boyd & Thomas J. McGrath as Trustees, 34%; William J. Boyd as Trustee, 10%; others, 10%. For other interests, see Glenwood Communications.
TV Stations (1):
North Carolina: WAXN, Kannapolis.

KANSAS CITY YOUTH FOR CHRIST INC.

Box 10150
Kansas City, MO 64111
Phone: 816-924-5050
Fax: 913-262-1782
Officer:
Ronnie Metsker, Pres.
Represented (legal): Wiley, Rein & Fielding.
TV Stations (1):
Missouri: KYFC, Kansas City

KB MEDIA INC.

2433 N. Montana Ave.
Helena, MT 59601
Phone: 406-443-5050
Officers:
John A. Radeck, Chief Exec. & Operating Officer
William H. Sanders, Chief Financial Officer
Janice W. Radeck, Asst. Secy.-Treas.
Ownership: John A. Radeck, 33.33%; William H. Sanders, 33.33%; Kenneth L. Bazzle, 33.33%. J. A. Radeck, W. H. Sanders & K. L. Bazzle have interest in licensee of KTVH, Helena, MT. Bazzle & Sanders also have radio interests.
TV Stations (1):
Arizona: KSWT, Yuma.

KELLY BROADCASTING CO.

3 Television Circle
Sacramento, CA 95814-0794
Phone: 916-446-3333
Fax: 916-325-3711
Officers:
Robert E. Kelly, Partner
Jon S. Kelly, Partner
Scott Nichols, Chief Financial Officer
Ownership: Robert E. Kelly, Gen. & Ltd. Partner, 33.88%; Jon S. Kelly, Gen. & Ltd. Partner, 42.88%; Gregory G. Kelly, Ltd. Partner, 19.52%; Christopher R. Kelly, Ltd. Partner, 3.72%.
Represented (legal): Koteen & Naftalin.
TV Stations (2):
California: KCRA-TV, Sacramento.
Washington: KCPQ, Tacoma-Seattle.
TV Translators:
Washington: K25CG Aberdeen; K42CM Centralia & Chehalis.
Other Holdings:
LPTV.

KENTUCKIANA BROADCASTING INC.

Box 157
Rte. 3
Salem, IN 47167
Phone: 812-883-5963
Ownership: James T. Ledford.
Represented (legal): Baker & Hostetler.
TV Stations (1):
Indiana: WFTE, Salem.

KFVE JOINT VENTURE

150-B Puuhale Rd.
Honolulu, HI 96819-2282
Phone: 808-842-5555
Fax: 808-842-4594
Officers:
Lee M. Holmes, Chmn.
Bryan Holmes, Member Management Committee
Mark Holmes, Counsel
Ownership: Ka'ikena Lani TV Corp., 65%; Western Systems Inc., 35%. KLTC ownership: Lee M. Holmes, Pres.-Treas., 16%; Bryan L. Holmes, V.P., 31%; Mark S. Holmes, Asst. Secy., 31%; Joan S. Holmes, 16%.
TV Stations (1):
Hawaii: KFVE, Honolulu.
TV Translators:
Hawaii: K45CT Hilo; K54DC Kailua; K63DZ Kailua Kona; K44DQ Kaneohe & Kailua; K27DW Wailuku.
Other Holdings:
Cable systems in Guam, Saipan & Tinian.
Magazines: TV Guam, TV Saipan (weekly magazines).

KHQ INC.

4202 S. Regal St.
Spokane, WA 99223
Phone: 509-448-6000
Fax: 509-448-4694

Officers:
Lon C. Lee, Pres. & Gen. Mgr.
Michael K. Nielsen, Treas.
Ownership: James P. Cowles & William Cowles, Co-Trustees.
Represented (legal): Wiley, Rein & Fielding.
TV Stations (1):
Washington: KHQ-TV, Spokane.
Newspapers:
Washington: Spokane Chronicle, Spokane Review.
Other Holdings:
LPTV.

KICU INC.

1585 Schallenberger Rd.
San Jose, CA 95131
Phone: 408-298-3636
Fax: 408-298-1353
Officers:
James H. Evers, Pres. & Gen. Mgr.
John W. DuBois, V.P., Dir. of Sales
William S. Beeman, V.P., Dir. of Operations
Catherine Clifton, Controller
Ownership: Ralph C. Wilson Jr., 85%; James H. Evers, 6.25%; John H. DuBois, 6.2%; William S. Beeman, 2.5%. Wilson has interest in WEVV Inc. (see listing).
Represented (legal): Leventhal, Senter & Leman.
TV Stations (1):
California: KICU-TV, San Jose.
TV Translator:
California: K29AB, Salinas-Monterey, CA

KLDT-TV 55 INC.

Box 1212
Lewisville, TX 75067-1212
Phones: 214-316-7000; 817-267-9725
Ownership: Opal Thornton.
Represented (legal): Holland & Knight.
TV Stations (1):
Texas: KLDT, Lake Dallas.

KMVT BROADCASTING INC.

1100 Blue Lakes N
Twin Falls, ID 83301
Phone: 208-733-1100
Officers:
Chapman J. Root II, Chmn.
Charles Cohoon, Pres.
Ownership: Root Co.
TV Stations (1):
Idaho: KMVT, Twin Falls.
TV Translators:
Idaho: K09IR Albion, Elba, Idahohome area & Malta; K59CC Burley, Rupert, Albion; K04EN Glens Ferry; K57Hagerman; K13HG Ketchum, Sun Valley Warm Springs.
Nevada: K69FP Elko; K57EE Jackpot.

KNOXVILLE CH. 8 LTD.

PARTNERSHIP
Box 59088
Knoxville, TN 37950-9088
Phone: 615-450-8888
Fax: 615-450-8869
Ownership: Phipps Television of Tennessee Inc., Gen. Partner, 74.47%; Lewis F. Cobb III, Ltd. Partner, 6.38%; Earl R. Taylor Ltd. Partner, 6.38%; Ralph H. Boston, Ltd. Partner, 6.38%; Sue Carr Walker, Ltd. Partner, 6.38%. PTTI ownership: John Phipps Inc. (see listing).
TV Stations (1):
Tennessee: WKXT-TV, Knoxville.

KOPLAR COMMUNICATIONS INC.

4935 Lindell Blvd.
St. Louis, MO 63108
Phone: 314-367-7211

Phone: 618-425-2422
 Ownership: Walter E. Hussman Jr., Trustee of Hussman Family Trusts, 100%. Hussman is principal of WEHCO Video Inc., (see listing in Cable Ownership).
 TV Stations (1):
 Louisiana: KTAL-TV, Shreveport, LA-Texarkana, TX.
 Radio Stations:
 Arkansas: KAMD(AM) & KWEH(FM), Camden.
 Texas: KCMC(AM), Texarkana.
 Newspapers:
 Arkansas: Camden News. Hussman family controls WEHCO Media Inc., which controls Hot Springs Sentinel Record, El Dorado News-Times, Little Rock Arkansas Democrat, Magnolia Banner-News, Hope Star (25%), Texarkana Gazette.
 Texas: Jacksonville Progress (25%).

WOLEC CHILDREN'S FAMILY
 100 N. Morton Ave.
 Greenville, CA 93257
 Phone: 209-782-1552
 Officers:
 C. Kralowec, Chief Exec. Officer
 Represented (legal): Dan J. Alpert
 Stations (1):
 California: KKAG, Porterville.

FAMILY TELEVISION INC.
 344
 Greenville, NC 27836
 Phone: 919-746-8014
 919-746-2555
 Officers:
 C. McCune, Chmn., Chief Exec. & Financial Officer
 J. Ferguson, Chief Operating Officer,
 Mgt. & Programming
 Ownership: Frederick J. McCune.
 Stations (1):
 North Carolina: WYDO, Greenville.

TELEVISION INC.
 307 Resian St.
 Corpus Christi, TX 78401
 Phone: 512-723-2923
 Officers:
 M. Kennedy, Pres.
 S. R. Manning, V.P.
 C. E. Burney, Secy.
 R. Mahoney, Treas.
 Ownership: Corpus Christi Bcstg. Co. Inc., 2%; Vann M. Kennedy, 29%; Cecil E. Burney, 1.2%; Charles R. Manning, 5%; 32 others each with less than 3%.
 Stations (2):
 Texas: KZTV, Corpus Christi; KQTV, Laredo.

TV INC.
 2
 N. Van Marter Rd.
 Puyallup, WA 99206
 Phone: 509-926-6090
 509-926-4757
 Officers:
 M. Querio, Pres. & Secy.-Treas.
 J. Whitehead, V.P.
 R. Romline, V.P.
 Ownership: Melvin J. Querio, Pres., 55%; J. Whitehead, V.P., 9.8%; William R. Romline, Secy.-Treas., 9.8%; Mark Querio, 5%; Greg Querio, 12.5%.
 Stations (1):
 Washington: KSKN, Spokane.

S-TV INC.
 7 Garden Court
 Berkeley, CA 93940
 Phone: 408-373-6767
 Ownership: Walter F. Ulloa, Pres.-Treas., 5%; Paul A. Zevnik, V.P.-Secy., 30%; Phillip Wilkinson, 30%; Richard Norton, 5%. For Ulloa & Zevnik's other interests, Beach 43 Corp., Golden Hills Bcstg. Corp. & Costa de Oro Bcstg.
 Stations (1):
 California: KSMS-TV, Salinas-Monterey.

TV INC.
 32 Summerhill Rd.
 Texarkana, TX
 Phone: 520-778-6770
 Fax: 520-445-5210


KTBS INC.
 312 E. Kings Hwy.
 Shreveport, LA 71104
 Phone: 318-861-5800
 Fax: 318-862-9430; 318-862-9434
 Officers:
 Edwin W. Wray, Pres. & Gen. Mgr.
 Helen H. Wray, V.P.
 A. Dale Beasley, Chief Financial Officer
 George D. Wray, V.P.
 Lois Wray Rowe, V.P. & Secy.-Treas.
 Ownership: Florence Wray, 37.5%; Helen H. Wray, 26.4%; George D. Wray Jr., 26.38%; Evelyn Wray Smith, 4.16%; Lois Wray Rowe, 2.77%; Edwin N. Wray Jr., 2.77%.
 Represented (legal): Fletcher, Heald & Hildreth.
 TV Stations (1):
 Louisiana: KTBS-TV, Shreveport.

KTBY INC.
 1840 S. Bragaw St.
 Suite 101
 Anchorage, AK 99508
 Phone: 907-274-0404
 Officers:
 Ronald K. Bradley, Chief Exec. Officer
 Sean M. Bradley, Chief Operating Officer
 Peggy Bradley, Chief Financial Officer
 Ownership: Ronald K. Bradley.
 TV Stations (1):
 Alaska: KTBY, Anchorage.
 TV Translators:
 Alaska: K09HG Bird Point, Hope & Girdwood.

KTEN TELEVISION LIMITED PARTNERSHIP
 Box 1425
 Durant, OK 74702
 Phone: 903-465-5836
 Officer:
 Tom L. Johnson, Pres. & Chief Exec. Officer
 Branch Office:
 101 E. Main
 Denison, TX 75020
 Phone: 903-465-5836
 Ownership: United Media Inc., General Partner. Tom L. Johnson, Pres. & Dir.
 Represented (legal): Irwin, Campbell & Tannenwald, P.C.
 TV Stations (1):
 Oklahoma: KTEN, Ada, OK-Sherman, TX.
 Other Holdings:
 LPTV.
 Telephone: Comanche County Telephone Co., DeLeon, TX.

KUSK INC.
 3211 Tower Rd.
 Prescott, AZ 86301
 Phone: 520-778-6770
 Fax: 520-445-5210

GPS & SATELLITE DISH ANTENNAS
 See our ad on Index page x for specs on all our products



ADMAX
 An information systems Company
 Admax Communications
 One Chestnut Street, P.O. Box 35, Nashua, NH 03061 U.S.A.

Officers:
 William H. Sauro, Pres. & Chief Exec. Officer
 Richard C. Howe, V.P. & Gen. Mgr.
 Patricia Stone, Operations Mgr.
Branch Office:
 Corporate Headquarters
 2809 Pine St.
 San Francisco, CA 94115
 Phone: 415-775-9552

Ownership: William H. Sauro, 55.7%; Neighborhood TV Co., 30%; Allstate Insurance, 14.3%. NTVC ownership: Marshall M. Carpenter Jr., Pres., 18.7%; William H. Sauro, V.P., 18.7%; Lyle Mattler, Treas., 18.6%; Alsta & Co. 44%.

Represented (legal): Leventhal, Senter & Lefman.
TV Stations (1):
 Arizona: KUSK, Prescott-Phoenix.
TV Translators:
 Arizona: K43CO, Casa Grande; K30DT, Flagstaff; K55GG, Kingman; K17DA, Lake Havasu City; K17BU, Mesa; K23BY, Scottsdale; K29DK Williams.
Other Holdings:
 LPTV.

KVBM TELEVISION INC.
 89 S. 10th St.
 Suite 210
 Minneapolis, MN 55403
 Phone: 612-673-9610
 Fax: 612-673-9620
Officers:
 Daniel Peters, Pres.
 Renae Peters, Secy.-Treas.
Ownership: Daniel Peters.
TV Stations (1):
 Minnesota: KVBM-TV, Minneapolis.

KVHP-TV PARTNERS
 Suite 102
 3638 Camino Del Rio N
 San Diego, CA 92108
Ownership: Calcasieu Communications Inc., Gen. Partner, 5%; Donald R. Dombrow, Ltd. Partner, 37.9%; Michael S. Dillon, Ltd. Partner, 10.9%; Charles P. Muckenthaler, Ltd. Partner, 10.9%; Gary D. Hardesty, Ltd. Partner, 7.13%; Sol Gerber, Ltd. Partner, 5%; Bernard J. Kurtin, Ltd. Partner, 2%; TV 29 Assoc., Ltd. Partner, 16%.
TV Stations (1):
 Louisiana: KVHP, Lake Charles.

K-W TV INC.
 8 Elm St.
 New Haven, CT 06510
 Phone: 203-782-5900
 Fax: 203-782-5995
Officers:
 Bernard Katz, Chmn.
 David H. Katz, Pres.
 Jerry Weiss, V.P.-Secy.
 Rae Weiss, V.P.-Treas.
Ownership: Bernard Katz, Chmn., 20%; David H. Katz, Pres., 20%; Jerry Weiss, V.P.-Secy., 20%; Rae Weiss, V.P.-Treas., 15.33%; Barbara A. Morelli, 20%; Helen W. Mimms, 2.33%; Robert Weiss, 2.33%.
TV Stations (1):
 Connecticut: WBNE, New Haven.

KWTX BROADCASTING CO.
 6700 American Plaza
 Waco, TX 76712
 Phone: 817-776-1330
Officers:
 M. N. Bostick, Chmn.
 Thomas G. Pears, Pres.
 Ray Deaver, Secy.-Treas.
Ownership: LBJ, 29.03%; M. N. Bostick, 12.46%; L. L. Sams & Sons, 12.46%; Robert Levy, 8.64%; Thomas D. Stribling, 7.97%; Hilton E. Howell Estate, 6.23%; W. W. Callan Sr. Estate, 4.87%; George Chase & E. S. Chase, 4.49% jointly; Diana C. Braswell, 3.79%; W. Woody Callan Jr., 3.79%; Donald Howell & Donna Howell, 3.11% jointly. M. N. Bostick has interest in KXII, Sherman, TX-Ardmore, OK.
Represented (legal): Cordon & Kelly.
TV Stations (2):
 Texas: KBTX-TV, Bryan; KWTX-TV, Waco.
Radio Stations:
 Texas: KWTX-AM-FM, Waco.

KX ACQUISITION L.P.
 Box 407
 22601 176th St.
 Big Lake, MN 55309
 Phone: 612-263-8666
 Fax: 612-263-6600
Officers:
 Dale W. Lang, Pres.-Secy.
 Richard P. Latora, V.P.-Treas.
Ownership: Dale W. Lang.
Represented (legal): Mullin, Rhyne, Emmons & Topel.
TV Stations (2):
 Minnesota: KXLT-TV, Rochester; KXLI, St. Cloud.

KXII BROADCASTERS INC.
 Box 2636
 Waco, TX 76702-2636
 Phone: 817-776-1330
Officers:
 M. N. Bostick, Pres.
 Kyle N. Deaver, Secy.
 John L. Deaver, Treas.
Ownership: Ellen B. Deaver, 24%; Martha B. Phipps, 24%; John L. Deaver, 16%; Kyle N. Deaver, 16%; Richard D. Adams, 10%; M. N. Bostick, 10%. See Bostick under listing for KWTX Broadcasting Co.
Represented (legal): Cordon & Kelly.
TV Stations (1):
 Texas: KXII, Sherman-Denison, TX & Ardmore, OK.
TV Translator:
 Texas: K02EQ Paris.

KXRM PARTNERSHIP
 Box 15789
 Colorado Springs, CO 80935
 Phone: 719-591-1121
Ownership: Z/L Media Corp., Gen. Partner, 45%; Edison Media Inc., Gen. Partner, 55%. ZLMC ownership: Bernard C. Ziegler III, 35%; Bernard A. Ziegler, 20%; R. Joseph Fuchs, 15%; John V. Limbach, V.P., 10%; Jeffrey J. Ziegler, 10%; Richard J. Glaisner, 10%. EDI ownership: Larry Douglas, Pres., 50%; Kim Carlson, V.P. & Secy.-Treas., 50%.
TV Stations (1):
 Colorado: KXRM-TV, Colorado Springs.

TV Station Owners

LAKELAND GROUP TELEVISION INC.

1640 Como Ave.
St. Paul, MN 55108
Phone: 612-646-2300
Fax: 612-646-1220
Officers:
Linda Rios Brook, Pres. & Chief Exec. Officer
Larry Brook, V.P. & Mktg. Dir.
Miles Kennedy, V.P., Contrdler
Ownership: Privately held.
TV Stations (1):
Minnesota: KLGT-TV, Minneapolis-St. Paul.

LAMB BROADCASTING INC.

701 Parkwood Dr.
West Monroe, LA 71291
Phone: 318-322-1399
Officers:
Charles Reed, Pres.
Richard Wainwright, Secy.-Treas.
TV Stations (1):
Louisiana: KMCT-TV, West Monroe.

LAMCO COMMUNICATIONS INC.

460 Market St.
Suite 310
Williamsport, PA 17701
Phone: 717-323-2252
Officers:
Marshall R. Noecker, Pres. & Chief Exec. Officer
Howard J. Lamade Jr., V.P. & Secy.
James H. Lamade, V.P. & Treas.
Bernard G. Kolczynski, V.P., Finance
Ownership: Howard J. Lamade Jr., 9.37%;
Robert J. Lamade, 7.27%; James H. Lamade, 7.25%; Andrew W. Stabler Jr., 2.07%; Robert J. Cunnion Jr., 1.66%; Bernard G. Kolczynski, 1.3%; Ralph R. Cranmer, 1.29%; Marshall R. Noecker, 1%; Ruth S. Mitchell, 0.75%; remainder privately held.

Represented (legal): Koteen & Naftalin.
TV Stations (6):
California: KAEF, Arcata-Eureka; KFWU, Fort Bragg; KRCR-TV, Redding-Chico.
North Carolina: WCTI, New Bern-Greenville-Washington.
Texas: KTXS-TV, Sweetwater-Abilene.
Virginia: WCYB-TV, Bristol, VA-Kingsport-Johnson City, TN.
TV Translators:

California: K12JJ Benbow & Barberville Airport area; K36BT Blue Lake; K05DQ Burney, Fall River Mills, McArthur & Hat Creek; K15CX Chico; K05BR Dunsuir, Castella, & Mount Shasta; K10HP Eagle Lake & Spaulding area; K33DI East Weed; K20CN Fortuna/Rio Dell; K04EQ Fort Jones, Callahan, Etna & Greenview; K45DS Freshwater, Pidgeon Point & Cotten; K05EQ Green Point, Bald Mountain & Murphy Meadow area; K25CI Klamath; K27BH Lake Shastina; K02FF Lakehead; K11LD Likely; K02FB Lookout, Bieber & Little Valley; K03FU Mountain Gate, Silverthorn & Bay Bridge area; K05EM Paradise; K05DZ Quincy; K51EG South Eureka & Loleta; K47DV South Yreka; K23CZ Ukiah; K13JG Weed; K34BW Willow Creek; K13LO Yreka & Montague.

Other Holdings:
LPTV.

LANDMARK COMMUNICATIONS INC.

150 W. Brambleton Ave.
Norfolk, VA 23501
Phone: 804-446-2000
Officers:
Frank Batten, Chmn.
John O. Wynne, Pres. & Chief Exec. Officer
Richard F. Barry III, Vice Chmn.
Kevin Senie, Pres. & Chief Exec. Officer,
Travel Channel Networks

Alfred Ritter, Chief Financial Officer
Donald H. Patterson, Exec. V.P. & Pres.,
Landmark Broadcast Group
Louis Ryan, Exec. V.P.
Colleen Pittman, V.P., Finance
Page Lea, V.P.

Represented (legal): Hogan & Hartson.
TV Stations (2):
Nevada: KLAS-TV, Las Vegas.
Tennessee: WTVF, Nashville.
Newspapers:
Maryland: 49.9% of Capital-Gazette Communications Inc. which publishes daily Annapolis Capital, Washingtonian Magazine.
North Carolina: Greensboro News and Record.
Virginia: The Virginian-Pilot (Norfolk), Roanoke Times.

National: Landmark Community Newspapers Inc., a wholly-owned subsidiary, publishes four community dailies, four tri-weeklies, seven semi-weeklies, twenty three weeklies, seven specialty publications, thirty-one shoppers (Shelbyville, Kentucky).

Other Holdings:
Program source: The Travel Channel Networks, Atlanta, GA; The Weather Channel, Atlanta, GA (50%); The Weather Channel, Canada (50%); Der Wetter Kanal, Germany (45%).

LANSING 53 INC.

Box 27307
Lansing, MI 48909-7307
Phone: 517-394-5300
Officers:
Joel I. Ferguson, Chief Exec. Officer
Thomas B. Jones, Chief Operating Officer
Ruth Glover, Chief Financial Officer
Ownership: Joel I. Ferguson.
TV Stations (1):
Michigan: WLAJ, Lansing.

LAS VEGAS CHANNEL 21 INC.

9720 Wilshire Blvd.
3rd Floor
Beverly Hills, CA 90210
Phone: 301-551-1900
Ownership: Michael J. Lambert, Pres.-Treas., 80%; David Goldhill, Secy., 15%.
Represented (legal): Dow, Lohnes & Albertson.
TV Stations (1):
Nevada: KUPN, Las Vegas.

LE SEA BROADCASTING CO.

Box 12
South Bend, IN 46624
Phone: 219-291-8200
Fax: 219-291-9043
Officers:
Lester Sumrall, Chmn.
Stephen Sumrall, Pres.
Peter Sumrall, V.P.
Louise M. Sumrall, Secy.-Treas.
Ownership: David Sumrall, Lester Sumrall, Louise Sumrall, Peter Sumrall & Stephen Sumrall, 20% each.

Represented (legal): Gardner, Carton & Douglas.
TV Stations (9):
Colorado: KWHD, Denver-Castle Rock.
Hawaii: KWHH, Hilo; KWHE, Honolulu; KWHM, Wailuku.
Indiana: WHMB-TV, Indianapolis; WHME-TV, South Bend.
Louisiana: WHNO, New Orleans.
Oklahoma: KWHB, Tulsa.
Wisconsin: WHKE, Kenosha.
Radio Stations:
Indiana: WHME-FM, South Bend.
TV Translators:
Hawaii: K36CT & K52DQ Kailua Kona.
Michigan: W15AM Grand Rapids.

Other Holdings:
LPTV.
Broadcast holdings: KWHM Nahelahu, HI; WHRI Noblesville, IN, shortwave operations.

LEE ENTERPRISES INC.

400 Putnam Bldg.
215 N. Main St.
Davenport, IA 52801-1924
Phone: 319-383-2193
Fax: 319-323-9608
Officers:
Lloyd G. Schermer, Chmn. & Dir.
Richard Gottlieb, Pres. & Chief Exec. Officer
Larry L. Bloom, V.P., Finance, Treas. & Chief Financial Officer
Ronald Rickman, V.P., Newspapers
Gary N. Schmedding, V.P., Bcstg.
Floyd Whellan, V.P., Human Resources
C. D. Waterman III, Secy.
Nancy Chapman, Asst. Secy.-Treas.
Chris Wahlig, Asst. Secy.-Treas.
Jayne Hermiston, Asst. Secy.-Treas.
Represented (legal): Reed, Smith, Shaw & McClay.

TV Stations (16):
Arizona: KGUN, Tucson.
Colorado: KREZ-TV, Durango.
Hawaii: KGMD-TV, Hilo; KGMB, Honolulu; KGMV, Wailuku.
Kansas: KSNG, Garden City; KSNC, Great Bend; KSNT, Topeka; KSNW, Wichita.
Nebraska: KSNK, McCook, NE-Oberlin, KS; KMTV, Omaha.
New Mexico: KRQE, Albuquerque; KZIA, Las Cruces; KBIM-TV, Roswell.
Oregon: KOIN, Portland.
West Virginia: WSAZ-TV, Huntington-Charleston.

Newspapers:
Illinois: Southern Illinoisan (Carbondale); Herald & Review (Decatur); Star Courier (Kewanee).

Iowa: Quad-Cities Times (Davenport); Globe-Gazette (Mason City); Muscatine Journal; The Ottumwa Courier.
Minnesota: Winona Daily News.
Montana: Billings Gazette; The Montana Standard (Butte); Independent Record (Helena); Missoulian (Missoula).

Nebraska: Lincoln Journal-Star.
North Dakota: The Bismarck Tribune.
Oregon: Corvallis Gazette-Times.
South Dakota: Rapid City Journal.

Wisconsin: Wisconsin State Journal (Madison); La Crosse Tribune; The Journal Times (Racine).

Other Holdings:
LPTV.
Specialty publications.
Marketing company: NAPP Systems Inc. (San Marcos, CA); Quality Information Systems (Billings, MT & Davenport, IA).
Printing company: Bicon Publishing (Atkinson, IL); Trico Communications (Davenport, IA); Intermountain Printing and Publishing (Deer Lodge, MT); Dakota Printing & Publishing (Mandan, ND).

LEWIS BROADCASTING CORP.

Box 61268
10001 Abercom
Savannah, GA 31420
Phone: 912-925-0022
Fax: 912-925-8626
Officers:
J. C. Lewis, Chmn. & Pres.
J. Fred Pierce, Exec. V.P.
Ownership: J. C. Lewis Jr.
Represented (legal): Reed, Smith, Shaw & McClay.
TV Stations (3):
Georgia: WLTZ, Columbus; WJCL, Savannah.
South Carolina: WLTX, Columbia.

Radio Stations:
Georgia: WJCL-FM, Savannah.
Mississippi: WZR(X)(AM) & WSTZ(FM), Vicksburg/Jackson.

LIFE ANEW MINISTRIES

Box 1087
Madisonville, KY 42431
Officers:
John W. Stalls, Pres.
John R. Price, V.P.
Linda M. Stalls, Secy.-Treas.
TV Stations (1):
Kentucky: WLCN, Madisonville.

LIN TELEVISION CORP.

4 Richmond Square
Suite 200
Providence, RI 02906
Phone: 401-454-2880
Fax: 401-454-2817
Officers:
Gary R. Chapman, Pres. & Chief Exec. Officer, TV Group
Paul Karpowicz, V.P., Television
C. Robert Ogren Jr., V.P., Engineering Operations
Peter E. Maloney, V.P., Finance & Tax
Deborah R. Jacobson, V.P., Corp. Development & Treas.
Deborah Kaczmarzyk, Dir., Corp. People Development & Benefits
Lee Spieckerman, Dir., Promotion & Spect Projects

John P. Moylan, Dir. of Finance
Beverly Key, Controller
Ownership: Publicly held.
Represented (legal): Covington & Burling.
TV Stations (10):
Connecticut: WTNH-TV, New Haven-Hartford.
Illinois: WAND, Decatur.
Indiana: WANE-TV, Fort Wayne; WISH-TV Indianapolis.
Michigan: WOOD-TV, Grand Rapids-Kalamazoo.

New York: WIVB-TV, Buffalo.
Texas: KXAN-TV, Austin; KXAS-TV, Fort Worth-Dallas; KXAM-TV, Llano.
Virginia: WAVY-TV, Portsmouth-Norfolk-Newsport News.
Other Holdings:
LPTV.

LINCOLN BROADCASTING CO.

100 Valley Dr.
Brisbane, CA 94005
Phone: 415-468-2626
Fax: 415-467-7559
Officer:
Brian Holton, Gen. Mgr.
Ownership: Lincoln Television Inc., Gen. Partner; Lillian Lincoln & Lincoln Howell, Ltd. Partners.
Represented (legal): Miller & Holbrook.
TV Stations (1):
California: KTSF, San Francisco.

LINGARD BROADCASTING CORP.

Box 1732
Tupelo, MS 38802-1732
Phone: 706-369-8180
Officers:
John R. Lingard, Pres.
Dale A. Lingard, Secy.-Treas.
Ownership: John R. Lingard.
TV Stations (1):
Mississippi: WLOV-TV, Tupelo.

LIVING FAITH MINISTRIES INC.

Box 151
Vansant, VA 24656
Officers:
Rev. Buford Smith, Pres.

Lou Keene, Treas.
 Ship: Rev. Buford Smith, Pres.; Fredia
 Keene, Treas.; Ed Baker, Dir.; James
 Mon, Dir.; Allen Ward, Secy. & Dir.;
 Ray Dotson; Billy J. Keene.
 Stations (1):
 Kentucky: WAGV, Harlan (CP).
 Virginia: WLFV, Grundy-Bristol.
 Virginia: WLFV, Bluefield (CP).

LOE SUPPLY CO.
 Box 3128
 Oklahoma City, OK 73126
 Phone: 405-631-9701
 Officers:
 Don J. Locke, Pres.
 Don J. Marsh, V.P.
 Gary Bryant, Secy.
 Ownership: Don J. Locke.
 Represented (legal): Baraff, Koerner, Olender
 Hochberg, P.C.
 Stations (1):
 Oklahoma: KSMI, Oklahoma City.

STAR BROADCASTING INC.
 43 Richmond Rd.
 TX 75703
 Phone: 903-581-5656
 Fax: 903-561-1648
 Officers:
 J. J. Joherty, Chmn. & Chief Exec. Officer
 Phyllis H. Hurley, Pres. & Gen. Mgr.
 Shirley S. Snodgrass, Chief Financial Officer
 Ownership: TDH II Ltd., 40.6%; TDH Capital
 Corp., 20.3%; Atlantic Venture Partners,
 14%; Meridian Venture Partners, 15.4%;
 Philip H. Hurley, 4.9%; John T. Gaston,
 10%. TDHCC ownership: J. Mahlon Buck
 30%; William C. Buck, 30%; Alexander
 Buck, 30%.
 Represented (legal): Winston & Strawn.
 Stations (2):
 Kentucky: KETK-TV, Jacksonville-Tyler-Long-
 view; KLSB-TV, Nacogdoches.

LONG FAMILY PARTNERSHIP
 22 Main Ave. SE
 Cary, NC 28601
 Phone: 704-322-5115
 Officers:
 Thomas E. Long, Chmn.
 Jeffrey B. Long, Chief Operating Officer
 Ownership: Thomas E. S. Long, 58.17%;
 Roberta S. Long, 40.85%; Ella Lee Shu-
 d, 0.98%.
 Represented (legal): Hardy & Carey
 Stations (1):
 North Carolina: WHKY-TV, Hickory.
 Stations:
 North Carolina: WHKY(AM), Hickory.

GIRGE W. LYLES JR.
 WK-TV
 14 Oleander Dr.
 Wilmington, NC 28403
 Represented (legal): Baraff, Koerner, Olender
 Hochberg.
 Stations (1):
 North Carolina: Interest in WFAY, Fayetteville.

AMERICA COMMUNICATIONS
 815068
 Phoenix, AZ 85010
 Phone: 602-263-3333
 Fax: 602-263-3377
 Officers:
 Neil M. Lewis, Chmn.
 Thert R. Lewis, Pres. & Chief Exec. Officer
 Wam Miller, Chief Operating Officer
 J. Tuton, Chief Financial Officer
 Neil D. Lewis, Secy.-Treas.
 Ownership: Delbert R. Lewis, Principal.

TV Stations (1):
 Arizona: KTVK, Phoenix.
 Radio Stations:
 Arizona: KESZ(FM), Phoenix.

MACON URBAN MINISTRIES
 2525 Beech Ave.
 Macon, GA 31204
 Phone: 912-745-2366
 Officers:
 H. Reginald Broxton, Pres.
 J. Taylor Phillips, V.P.
 Donald R. Wood, Exec. Dir. & Gen. Mgr.
 William Exum, Secy.
 Represented (legal): McCabe & Allen.
 TV Stations (1):
 Georgia: WGNM, Macon.

MAINE BROADCASTING SYSTEM
 One Congress Square
 Portland, ME 04101
 Phone: 207-828-6666
 Officers:
 Frederic L. Thompson, Chmn. & Pres.
 Bruce C. McGorriell, Exec. V.P. & Chief Exec.
 Officer
 Dale L. Eichorn, Treas.
 Ownership: Frederic L. Thompson, Julie T.
 Fralich, David M. Rines, Henry M. Rines,
 James P. Rines, Leonora W. Rines, Mar-
 jorie W. Rines, Ann R. Stanley & Nathaniel
 B. Thompson, 8.33% each.
 Represented (legal): Wilkinson, Barker,
 Knauer & Quinn.
 TV Stations (3):
 Iowa: KMEG, Sioux City.
 Maine: WLBZ-TV, Bangor; WCSH-TV, Port-
 land.
 Other Holdings:
 LPTV.

MALRITE COMMUNICATIONS GROUP INC.
 800 Skylight Office Tower
 Cleveland, OH 44113-1454
 Phone: 216-781-3010
 Fax: 216-781-0869
 Officers:
 Milton Maltz, Chmn. & Chief Exec. Officer
 John C. Chaffee Jr., Pres. & Chief Operating
 Officer
 Kevan A. Fight, Exec. V.P. & Chief Financial
 Officer
 Nicholas M. Marra, Controller & Secy.
 Ownership: Milton Maltz, Principal.
 Represented (legal): Kaye, Scholer, Fierman,
 Hays & Handler.
 TV Stations (4):
 Florida: WFLX, West Palm Beach.
 Ohio: WXIX-TV, Cincinnati, OH-Newport, KY;
 WOIO, Shaker Heights-Cleveland; WNWQ-
 TV, Toledo.
 Other Holdings:
 Television holdings: Malrite Communica-
 tions has interest in Estrella Brillante Ltd.
 (see listing).

MANSHIP STATIONS
 Box 2906
 Baton Rouge, LA 70821
 Phone: 504-387-2222
 Fax: 504-336-2246
 Officers:
 Douglas L. Manship, Chmn.
 Richard F. Manship, Pres.
 Pat Cheramie, Gen. Mgr.
 Ownership: Manship Family.
 Represented (legal): Cohn & Marks.
 TV Stations (2):
 Louisiana: WBRZ, Baton Rouge.
 Texas: KRGV-TV, Weslaco.
 Newspapers:
 Louisiana: The Advocate (Baton Rouge).

Studio 9000™ VIDEO FILE SERVER
 See our ad on Index page x for specs on rack mount or super tower



ADMAX
 An information systems Company
 Admax Communications
 One Chestnut Street, P.O. Box 35, Nashua, NH 03061 U.S.A.

MARANATHA BROADCASTING CO.
 E. Rock Rd.
 Allentown, PA 18103
 Phone: 215-797-4530
 Officer:
 Richard C. Dean, Pres.
 Ownership: Richard C. Dean, 55%; Richard
 Reichard, 25%; Paul R. Brittin, 7%; Richard
 Dean Sr., 7%; David G. Hinson, 5%.
 TV Stations (1):
 Pennsylvania: WFMZ-TV, Allentown.

MARANATHA CHRISTIAN NETWORK
 Box 635
 Bayamon, PR 00621
 Phone: 787-797-3447
 Officers:
 Iris N. Torres Padilla, Chmn.
 Eva del Toro, V.P.
 Jesus Rodriguez, Treas.
 Ownership: Iris N. Torres, 33.33%; Eva del
 Toro, 33.33%; Jesus Rodriguez, 33.33%.
 TV Stations (1):
 Puerto Rico: WIRS, Yauco.

MARSH MEDIA INC.
 Box 12077
 600 S. Tyler
 Amarillo, TX 79101
 Phone: 806-373-1787
 Fax: 806-371-7329
 Officers:
 Mac Douglas, Chief Operating Officer
 Jim Currie, V.P., Mktg. & Sales
 Ownership: Stanley Marsh III, 99%; Estelle
 M. Watlington, 1%.
 Represented (legal): Wiley, Rein & Fielding.
 TV Stations (2):
 New Mexico: KVIH-TV, Clovis.
 Texas: KVII-TV, Amarillo.
 Other Holdings:
 LPTV.

MAX MEDIA L.L.C.
 900 Laskin Rd.
 Virginia Beach, VA 23451
 Phone: 804-437-9800
 Officers:
 Aubrey E. Loving, Chmn., Chief Exec. Officer
 & Secy.
 John A. Trinder, Pres. & Chief Operating
 Officer
 Charles A. McFadden, Exec. V.P., Admini-
 stration
 Larry Saunders, Exec. V.P.
 Dick Lamb, Exec. V.P.
 David J. Wilhelm, V.P., Chief Financial Officer
 & Treas.
 Jacquelyn D. Smullen, V.P., Controller &
 Asst. Secy.
 Ownership: Max TV Co., 68%; Max Radio
 Inc., 31%; MTR Holding Corp., 1%.
 TV Stations (5):
 Missouri: KBSI, Cape Girardeau.
 New York: WSYT, Syracuse.
 Ohio: WKEF, Dayton.
 South Carolina: WBNU, Charleston.
 Tennessee: WEMT, Greeneville.
 Radio Stations:
 Virginia: WFOG-AM-FM, WRVZ(FM), WPTE
 (FM) & WWDE(FM) Norfolk.
 Other Holdings:
 LPTV.

McALISTER TV ENTERPRISES INC.
 Box 3790
 Lubbock, TX 79452-3790
 Phone: 806-745-2828
 Fax: 806-748-1080
 Officers:
 Marjorie McAlister Thompson, Chmn.
 Greg McAlister, Chief Exec. Officer
 Don Garth, Chief Financial Officer
 Ownership: Bill B. McAlister Estate, 75%;
 Marjorie Thompson, 25%.
 TV Stations (1):
 Texas: KAMC, Lubbock.

McGRAW-HILL BROADCASTING CO.
 47th St. & Freeway 94
 San Diego, CA 92102
 Phone: 619-237-6212
 Fax: 619-262-8842
 Officers:
 Edward Quinn, Pres.
 David W. Ingraham, Sr. V.P., Finance, Plan-
 ning & Administration
 Ownership: The McGraw-Hill Companies.
 Represented (legal): Koteen & Naftalin.
 TV Stations (4):
 California: KERO-TV, Bakersfield; KGTV, San
 Diego.
 Colorado: KMGH-TV, Denver.
 Indiana: WRTV, Indianapolis.
 Other Holdings:
 Financial services; information and media
 services; educational & professional pub-
 lishing.

McKINNON BROADCASTING CO.
 800 N. Shoreline Blvd.
 Suite 2700
 Corpus Christi, TX 78401
 Phone: 512-884-3300
 Fax: 512-884-0718
 Officers:
 Michael D. McKinnon, Chmn., Pres. & Chief
 Exec. Officer
 James A. Gillece, Chief Financial Officer
 Represented (legal): Cohn & Marks.
 TV Stations (3):
 California: KUSI-TV, San Diego.
 Texas: KBMT, Beaumont-Port Arthur; KIII-
 TV, Corpus Christi.

MEDIA GENERAL INC.
 333 E. Grace St.
 Richmond, VA 23219
 Phone: 804-649-6103
 Fax: 703-378-3840
 Officers:
 Thomas E. Waldrop, Chmn. & Chief Exec.
 Officer
 Don Mathison, Sr. V.P., Mktg. & Program-
 ming
 David DeJesus, Chief Financial Officer
 Linda Clark, V.P., Human Resources
 Janet Kohler Dueweke, Mktg. & Public Rela-
 tions Dir.
 Represented (legal): Christian, Barton, Epps,
 Brent & Chappell.
 TV Stations (3):
 Florida: WJKS, Jacksonville; WFLA-TV,
 Tampa-St. Petersburg.
 South Carolina: WCBD-TV, Charleston.
 Newspapers:
 Florida: Tampa Tribune.
 New Jersey: Paterson News, Union City Dis-
 patch.

TV Station Owners

North Carolina: Winston-Salem Journal, Twin City Sentinel, Journal Sentinel.
Virginia: Richmond Times-Dispatch & News Leader.

MEDIA VENTURE MANAGEMENT INC.

1650 Tysons Blvd.
Suite 790
McLean, VA 22102
Phone: 703-827-2727
Fax: 703-827-2728

Officers:

Brian E. Cobb, Pres.
Denise L. Cobb, V.P.
Dan Akens, Chief Operating Officer
Christine Boldt, Chief Financial Officer
Ownership: Brian E. Cobb.
Represented (legal): Keck, Mahin & Cate.
TV Stations (1):
Florida: WTXL-TV, Tallahassee.

MERCURY BROADCASTING CO. INC.

661 Azalea Rd.
Mobile, AL 36604
Phone: 334-602-1544
Fax: 334-602-1547
Ownership: Van H. Archer III, Pres.
TV Stations (2):
Arkansas: KASN, Pine Bluff.
Florida: WJTC, Pensacola.

MEREDITH CORP.

1716 Locust St.
Des Moines, IA 50309-3023
Phone: 515-284-3717
Fax: 515-284-2393
Officers:
Jack Rehm, Chmn.
William T. Kerr, Pres. & Chief Exec. Officer
Allen Sabbag, Pres., Real Estate Group
Leo R. Armatis, V.P., Corporate Relations
Thomas L. Slaughter, V.P., Gen. Counsel & Secy.

Larry D. Hartsook, V.P., Finance
Kathleen J. Zehr, Corporate Controller & Asst. Secy.

Michael A. Sell, Treas.

Broadcasting Group:

Philip A. Jones, Pres.

Daniel L. Monroe, V.P., Staff Operations
Erv Parthe, V.P. & Group Dir., Program Services

Joe Snelson, Group Dir. of Engineering

Jim Overbay, Group News Manager

Represented (legal): Haley, Bader & Potts.

TV Stations (7):

Arizona: KPHO-TV, Phoenix.

Florida: WOGX, Ocala-Gainesville; WOFL, Orlando.

Michigan: WNEM-TV, Bay City-Saginaw-Flint.

Missouri: KCTV, Kansas City.

Nevada: KVVU-TV, Henderson-Las Vegas.

Tennessee: WSMV, Nashville.

Other Holdings:

Magazine: Better Homes and Gardens, Ladies' Home Journal, Successful Farming, Country America, Traditional Home, Country Home, Midwest Living.

Publishing: 37 titles produced by Better Homes & Gardens Special Interest Publications. American Park Network publishes visitor guides for parks.

MEYER BROADCASTING CO.

200 N. 4th St.
Bismarck, ND 58501
Phone: 701-223-0900
Fax: 701-255-4921

Officers:

Judith Ekberg-Johnson, Pres. & Chief Exec. Officer
Eddie J. Kautzman, Chief Financial Officer & Treas.

Margaret Hammerling, Secy.

Ownership: Judith Ekberg Johnson, 50.4%.

Represented (legal): Hogan & Hartson.

TV Stations (5):

North Dakota: KFYP-TV, Bismarck; KQCD-TV, Dickinson; KVLV-TV, Fargo-Grand Forks; KMOT, Minot; KUMV-TV, Williston.

Radio Stations:

North Dakota: KFYP(AM) & KYYY(FM), Bismarck.

Other Holdings:

Publishing: Pentor Communications (Poland).

MFP INC.

89 Broad St.
Suite 1402
Boston, MA 02110
Phone: 617-292-0062
Fax: 617-292-1877

Officer:

Avi Nelson, Pres.-Treas.-Secy.

Ownership: J. D. Clinton, 40%; W. Paul Cowell, Kent E. Lillie, Joseph I. Overholt, Frank A. Woods & Avi Nelson, 10% each.

Represented (legal): Hopkins & Sutter.

TV Stations (1):

Massachusetts: WMFP, Lawrence.

MICHIANA TELECASTING CORP.

Box 1616
South Bend, IN 46634
Phone: 219-239-1616

Officers:

James Behling, Chief Exec. Officer

Gregory Giczi, V.P., Operations

Patricia A. O'Hara, Trustee

Ownership: University of Notre Dame. Rev. E. William Beauchamp, C.S.C., Secy.-Treas.

Represented (legal): Peper, Martin, Jensen, Maichel & Hetlage.

TV Stations (1):

Indiana: WNDU-TV, South Bend.

Radio Stations:

Indiana: WNDU-AM-FM, South Bend.

Other Holdings:

Program source: Golden Dome Productions.

MICRONESIA BROADCASTING CORP.

Box 368
Agana, GU 96910
Phone: 671-637-5826
Fax: 671-637-9865

Officers:

Thomas J. M. Calvo, Chmn.

Joseph Waechter, Vice Chmn.

Eduardo M. Calvo, Secy.

Michael Grandenitti, Treas.

Ownership: Calvo Enterprises Inc. & Air Micronesia Inc., 100% jointly. CEI ownership: Paul M. Calvo, Pres. & Trustee 33%; Edward M. Calvo, V.P. & Trustee 33%; Thomas J. M. Calvo, V.P. & Trustee 33%. AMI ownership: Joseph Waechter, Pres. & Chief Exec. Officer; Manuel T. Tenorio, Chmn. & V.P.

Represented (legal): Haley, Bader & Potts.

TV Stations (1):

Guam: KUAM-TV, Agana.

Radio Stations:

Guam: KUAM-AM-FM, Agana.

MID STATES TELEVISION INC.

2900 Park Ave. W
Mansfield, OH 44904

Officers:

Gunther Meisse, Pres.

Charles J. Hire, V.P.

William Heichel, Secy.

Glenn Cheesman, Treas.

Ownership: Gunther Meisse, 51%; Charles J. Hire, 30%; Glenn Cheesman, 19%. Hire, Meisse & Cheesman have radio interests.

TV Stations (1):

Ohio: WMFD-TV, Mansfield.

Other Holdings:

LPTV.

MIDDLE AMERICA COMMUNICATIONS INC.

Suite 500
6100 Corporate Dr.
Houston, TX 77036
Phone: 713-988-3939

Officers:

Larry Safir, Pres.

Mitchell Levy, Secy.

Ownership: Twenty First Century Corp., 39%; Larry Safir, 20%; Mitchell Levy, 11%; Mark Goldberg, 10%; Diane Levy, 8.5%; Rosalie Goldberg, 7%; others, 4.5%. TFCC ownership: Rosalie Goldberg. The Goldbergs and M. Levy have interest in KNVA(TV), Austin, TX.

TV Stations (1):

Louisiana: WUPL, Slidell.

MIDWEST TELEVISION INC.

509 S. Neil St.
Champaign, IL 61820
Phone: 217-356-8333

Officers:

August C. Meyer Jr., Pres.

Jack B. Everette, Pres.-Treas. & Chief Operating Officer, Broadcasting

Ed Trimble, Pres., Western Div.

Karen H. Meyer, V.P. & Secy.

Gene Robinson, V.P.

Robb Gray Jr., V.P.

Ownership: August C. Meyer Jr., 51.41%; August C. Meyer Jr., Executor of the Estate of A. C. Meyer Sr., 48.59%.

Represented (legal): Covington & Burling.

TV Stations (4):

California: KFMB-TV, San Diego.

Illinois: WCIA, Champaign; WMBD-TV, Peoria; WCFN, Springfield.

Radio Stations:

California: KFMB-AM-FM, San Diego.

Illinois: WMBD(AM) & WMXP(FM), Peoria.

MILLER BROADCASTING CO.

1800 Broadway
Eureka, CA 95501
Phone: 707-443-3061

Officers:

Ronald W. Miller, Pres.-Secy.

Pattison J. Christensen, V.P.

Ownership: Ronald W. Miller, 95%; Pattison J. Christensen, 5%.

TV Stations (1):

California: KVIQ-TV, Eureka.

MILLER BROADCASTING INC.

Box 3127
2951 Four Wheel Dr.
Lawrence, KS 66046
Phone: 913-749-3388
Fax: 913-749-3377

Officers:

Monte M. Miller, Chmn.

Doris J. Miller, Secy.

Ownership: Monte Miller, 50%; Doris J. Miller, 50%.

Represented (legal): Booth, Freret & Imlay.

TV Stations (1):

Kansas: KMCI, Lawrence.

Newspapers:

Kansas: The Baldwin Ledger, Lawrence Business Ledger.

LARRY H. MILLER COMMUNICATIONS CORP.

5181 Amelia Earhart Dr.
Salt Lake City, UT 84116
Phone: 801-537-1414
Fax: 801-238-6414

Officers:

Karen G. Miller, Pres.

Tim Howells, Chief Exec. Officer

Robert Hyde, Chief Financial Officer

Larry Baum, V.P., Sales

Larry H. Miller, Secy.-Treas.

Ownership: Karen G. Miller & Larry H. Miller, 100% jointly.

TV Stations (1):

Utah: KJZZ-TV, Salt Lake City.

TV Translators:

Utah: K21DY, Heber City; K44EL, Ouray; K19CZ, Roosevelt; K24CY, St. George; K15DI, Vernal.

Wyoming: K19CP, Evanston; K26DK, Rock Springs.

MIRACLE ROCK CHURCH

131 North 900 West
Salt Lake City, UT 84110

TV Stations (1):

Utah: KOOG-TV, Ogden.

Other Holdings:

LPTV.

MISSION BROADCASTING INC.

806 S. Cassingham Rd.
Bexley, OH 43209
Phone: 614-239-6407

Officers:

David S. Smith, Pres. & Treas.

Nancie J. Smith, V.P. & Secy.

Ownership: David S. Smith.

TV Stations (2):

North Carolina: WUPN-TV, Greensboro-High Point & Winston-Salem.

Tennessee: WUXP, Nashville.

THE CURATORS OF THE UNIVERSITY OF MISSOURI

Hwy. 63 S
Columbia, MO 65201
Phone: 314-882-8888
Fax: 314-884-8888

Officer:

Gloria Britt, Chief Financial Officer

Represented (legal): Fisher Wayland Cooper Leader & Zaragoza L.L.P.

TV Stations (1):

Missouri: KOMU-TV, Columbia.

Other Holdings:

LPTV.

MITTS TELECASTING CO.

Suite A
205 S. West St.
Visalia, CA 93291
Phone: 209-625-4234

Officers:

Thomas F. Mitts, Pres.

Russell T. Mitts, V.P.

Linda K. Mitts, Secy.

Mary A. Maddox, Asst. Secy.

Ownership: Thomas F. Mitts, 96%; Harry J. Pappas, 4%. For Pappas holdings, see Pappas Telecasting companies.

TV Stations (1):

California: KTNC-TV, Concord.

MORGAN MURPHY STATIONS

Box 44965
Madison, WI 53744-4965
Phone: 608-271-4321
Fax: 608-271-1709

Officers:

John B. Murphy, Pres.

Elizabeth Murphy Burns, Pres., Broadcast Group & V.P., Evening Telegram Co.

George A. Nelson, V.P., Administration & Finance; Treas., Evening Telegram Co.

Ownership: Evening Telegram Co.

Represented (legal): Rini, Coran & Lancelotta, P.C.

ations (4):
 Wington: KVEW, Kennewick-Pasco-Rich-
 d; KXLY-TV, Spokane; KAPP, Yakima.
 Wonsin: WISC-TV, Madison.
 Stations:
 Wington: KXLY-AM-FM, Spokane.
 Newspapers:
 esota: Hibbing Daily Tribune, Virginia
 sabi Daily News.
 Wonsin: Ashland Daily Press, Superior
 ening Telegram.
 Holdings:
 L, see Spokane Television Inc. in LPTV
 ners.

MORRIS NETWORK INC.
 200
 bercom St.
 Sannah, GA 31412
 Phone: 912-745-4141
 Officers:
 Han Hinson, Pres.
 Howard Brooks Jr., V.P.
 An Maier, V.P.
 Mm Potter, V.P.-Secy.
 Jley Ellis, Asst. Secy.
 Ownership: Charles H. Morris & Alden M.
 aier.
 Represented (legal): Fletcher, Heald & Hil-
 eth.
 Stations (3):
 Arama: WDHN, Dothan.
 Ansas: KARK-TV, Little Rock.
 rgia: WMGTV, Macon.
 Newspapers:
 ornia: Morning Press (Vista) Newspa-
 rs published by Morris Newspaper
 rp., Manteca Bulletin, Newhall Signal,
 an Litho (Van Nuys).
 da: De Land Sun News, Jacksonville
 urnal, Florida Times Union.
 rgia: Statesboro Herald, The Webworks
 (lanta), Coastal Courier (Hinesville), Sa-
 nnah Penny-Savers.
 ssas: Great Bend Tribune.
 th Carolina: Camden Chronicle, Florence
 ews & Shopper.
 nessee: Franklin Review-Appeal, South-
 n Standard (McMinnville), Murfreesboro
 aily News-Journal.


MOUNT MANSFIELD TELEVISION
 1.
 Dr.
 th Burlington, VT 05403
 ne: 802-658-6300
 cers:
 art T. Martin, Pres.
 er Martin, Exec. V.P.
 rew Luchini, V.P., Production
 ores Drolette, V.P., Controller
 i Jarvis, V.P. & Gen. Sales Mgr.
 nership: S. T. Martin, 61.75%.
 Represented (legal): Sheehy, Brue, Gray &
 ullivan.
 Stations (1):
 mont: WCAX-TV, Burlington.

MOUNTAIN BROADCASTING CORP.
 k 156
 D Weldon Rd.
 ke Hopatcong, NJ 07849-0156
 one: 201-697-0063
 c: 201-697-5515
 cers:
 n Young Joo, Pres. & Chief Exec. Officer
 on S. Joo, Chief Operating Officer
 n Hoo Joo, V.P. & Secy.
 nership: Sun Young Joo, 92.3%; Sun Hoo
 Joo, 7.7%.
 Represented (legal): Fleischman & Walsh,
 P.C.
 Stations (1):
 w Jersey: WMBC-TV, Newton.

NATIONAL BROADCASTING CO.
 Room 1491E
 30 Rockefeller Plaza
 New York, NY 10012
 Phone: 212-664-4444
 Officers:
 John F. Welch, Chmn. & Chief Exec. Officer,
 General Electric
 Bob C. Wright, Pres. & Chief Exec. Officer
 Neil Braun, Pres., TV Network
 Thomas Rogers, Pres., NBC Cable & Busi-
 ness Development & Exec. V.P., NBC
 John Rohrbach, Pres., NBC TV Stations
 Larry Hoffner, Pres., Sales, NBC Television
 Network
 Robert Niles, Sr. V.P., Network Development,
 NBC
 Warren Jensen, Sr. V.P. & Chief Financial
 Officer
 Robert F. Finnerty, V.P., Finance & Opera-
 tions
 Michael Sherlock, V.P., Technology
 Marilee Mahoney, Dir., Entertainment Press
 & Publicity
 Branch Offices:
 4001 Nebraska Ave. NW
 Washington, DC 20016
 Phone: 202-885-4015
 Robert Okun, V.P., Washington
 3000 Alameda Ave.
 Burbank, CA
 Phone: 818-840-4444
 Ownership: General Electric Co. GEC is also
 owner of General Electric Capital Corp.
 (see listing).
 TV Stations (11):
 Alabama: WVTM-TV, Birmingham.
 California: KNBC, Los Angeles.
 District of Columbia: WRC-TV, Washington.
 Florida: WTVJ, Miami.
 Illinois: WMAQ-TV, Chicago.
 New York: WNBC, New York.
 North Carolina: WNCN, Goldsboro.
 Ohio: 49% of WKYC-TV, Cleveland; WCMH-
 TV, Columbus.
 Pennsylvania: WCAU, Philadelphia.
 Rhode Island: WJAR, Providence.
 TV Translators:
 Utah: K53CF, Aurora & Juab County; K67AA,
 Beaver County (rural), Hamilton Fort &
 Newcastle; K64BO, Delta & Millard
 County; K43AE, Myton/Duchesne County
 rural area; K64AA, Spring Glen.
 Other Holdings:
 LPTV.
 Program source: NBC Entertainment, NBC
 Studios, 50% of MSNBC, CNBC Asia,
 CNBC Europe, Canal de Noticias NBC, NBC
 in Asia & NBC Superchannel.
 Satellite programming: Rainbow Program
 Enterprises.

NATIONAL MINORITY TV INC.
 Box C-11949
 Santa Ana, CA 92711
 Phone: 714-665-2113
 Officers:
 Paul F. Crouch Sr., Pres.
 Philip Aguilar, V.P.
 P. Jane Duff, Asst. Secy.
 Ownership: Non-profit organization. Paul F.
 Crouch Sr., Principal. Crouch is president
 of Trinity Broadcasting Network (see list-
 ing).
 TV Stations (1):
 Oregon: KNMT, Portland.
 TV Translators:
 Arkansas: K33DE, Little Rock.
 California: K21DP, Sacramento.
 Delaware: W40AZ, Wilmington.
 Georgia: W22BP, Thomasville.
 Louisiana: K51EC, Lake Charles; K66FI,
 Opelousas.
 New York: W26BG, Geneva; W20BA, Ma-
 sena; W59CH, Syracuse.
 North Carolina: W69DC, Asheville.

VidCOM™ VIDEO CONFERENCING
 See our ad on Index page x for specs on all our products



ADMAX
 An information systems Company
 Admax Communications
 One Chestnut Street, P.O. Box 35, Nashua, NH 03061 U.S.A.

Ohio: W58CQ, Columbus; W46BX, Toledo;
 W68CD, Toledo.
 South Carolina: W51BR, Columbia; W66CA,
 Spartanburg.
 Texas: K20DM, Amarillo; K53EN, Temple.
 Virginia: W58CH, Charlottesville; W18BS,
 Hampton; W67DA, Richmond.
 West Virginia: W45AZ, Charleston.
 Other Holdings:
 LPTV.

NEBRASKA TELEVISION CORP.
 Box 578
 Hastings, NE 68902
 Phone: 402-463-1321
 Fax: 402-463-6551
 Officers:
 John T. Benson, Chief Exec. Officer
 Doris Sanford, Chief Financial Officer
 Ownership: Seaton Publishing, 66.07%; Gla-
 dys D. Seaton, 5.1%; Richard Spady Trust,
 2.05%; Richard J. Spady, 1.09%; over 100
 other stockholders, each with less than
 2%.
 Represented (legal): Dow, Lohnes & Albert-
 son.
 TV Stations (1):
 Nebraska: KHAS-TV, Hastings.
 Newspapers:
 Kansas: Manhattan Mercury-Chronicle, Win-
 field Courier.
 Nebraska: Alliance Times-Herald, Hastings
 Tribune.
 South Dakota: Deadwood Pioneer-Times,
 Lead Call.
 Wyoming: Sheridan Press.

NEPSK INC.
 Box 1149
 Presque Isle, ME 04769
 Phone: 207-764-4461
 Fax: 207-764-5329
 Officers:
 Peter P. Kozloski, Pres.
 Carole M. Kozloski, V.P.
 Catherine Donovan, V.P., Chief Financial Of-
 ficer & Station Mgr.
 Branch Office:
 6 Water St.
 Box 610
 Houlton, ME 04730
 Phone: 207-532-2579
 Fax: 207-532-4025
 Ownership: Peter P. Kozloski.
 TV Stations (1):
 Maine: WAGM-TV, Presque Isle.
 Other Holdings:
 Cable.

NEVADA TELEVISION CORP.
 315 Colorado Blvd.
 Reno, NV 89509
 Officers:
 Luther Mack, Pres.
 Ann Bersi, V.P.
 Jane Manning, Secy.-Treas.
 Ownership: Luther Mack, Pres., 40%; Ann
 Bersi, V.P., 30%; Jane Manning, Secy.-
 Treas., 30%.
 Represented (legal): Dow, Lohnes & Albert-
 son.
 TV Stations (1):
 Nevada: KRXL, Reno.
 Other Holdings:
 LPTV.

NEW LIFE EVANGELISTIC CENTER INC.
 1411 Locust St.
 St. Louis, MO 63103
 Phone: 314-436-2424
 Officers:
 Larry Rice, Pres.
 Ray Redlich, V.P.
 Ken Klingerman, Secy.-Treas.
 TV Stations (2):
 Missouri: KNLJ, Jefferson City; KNLC, St.
 Louis.
 Other Holdings:
 LPTV.

NEW MASS MEDIA INC.
 62 Southfield Ave.
 Stamford, CT 06902
 Phone: 203-353-8555
 Ownership: Richard French, Pres.-Secy.
 TV Stations (1):
 New York: WRNN-TV, Kingston.

NEW WORLD COMMUNICATIONS GROUP
 3200 Windy Hill Rd.
 Suite 1100 W
 Marietta, GA 30067
 Phone: 404-955-0045
 Officers:
 Ronald O. Perelman, Chmn.
 William C. Bevins, Chief Exec. Officer
 Arthur Bilger, Pres.
 Joseph P. Page, Chief Financial Officer
 Terry C. Bridges, V.P., Administration
 Gwen C. Wisler, V.P. & Chief Accounting
 Officer
 Ownership: Ronald Perelman, controlling in-
 terest. Perelman is chmn. of Marvel Enter-
 tainment Group Inc.
 TV Stations (11):
 Arizona: KSZA-TV, Phoenix.
 California: KN5D, San Diego.
 Florida: WTVT, Tampa-St. Petersburg.
 Georgia: WAGA-TV, Atlanta.
 Michigan: WJBK-TV, Detroit.
 Missouri: WDAF-TV, Kansas City; KTVI, St.
 Louis.
 Ohio: WJW-TV, Cleveland.
 Texas: KTBC-TV, Austin; KDFW-TV, Dallas-
 Fort Worth.
 Wisconsin: WITI-TV, Milwaukee.
 Other Holdings:
 LPTV.

THE NEW YORK TIMES CO.
 229 W. 43rd St.
 New York, NY 10036
 Phone: 212-556-1234
 Officers:
 Arthur Ochs Sulzberger, Chmn.
 Walter E. Mattson, Vice Chmn.
 Lance R. Primis, Pres.
 Elden Hale, Exec. V.P., Programming & De-
 velopment, Broadcast Group
 Michael E. Ryan, Sr. V.P.
 David L. Gorham, Sr. V.P.
 Olin Morris, Sr. V.P., Govt. & Cable Relations
 Frank R. Gatti, V.P. & Controller
 Solomon B. Watson IV, V.P. & Gen. Counsel
 Peggy Vynneck, V.P. & Group Controller,
 Broadcast Group
 Richard G. Thomas, Treas.
 Laura J. Corwin, Secy.

Branch Office:
The New York Times Broadcast Group
803 Channel 3 Dr.
Memphis, TN 38103
Phone: 901-577-0100
Represented (legal): Koteen & Naftalin.
TV Stations (8):
Alabama: WHNT-TV, Huntsville.
Arkansas: KFSM-TV, Fort Smith.
Illinois: WQAD-TV, Moline.
Iowa: WHO-TV, Des Moines.
Oklahoma: KFOR-TV, Oklahoma City.
Pennsylvania: WNEP-TV, Scranton & Wilkes-Barre.
Tennessee: WREG-TV, Memphis.
Virginia: WTKR, Norfolk.

Radio Stations:
New York: WQEW(AM) & WQXR-FM, New York.
Newspapers:
Alabama: Florence Times, Gadsden Times, Tuscaloosa News.
California: Santa Rosa Press Democrat, Santa Barbara News-Press.
Florida: Avon Park Sun, Fernandina Beach News-Leader, Gainesville Sun, Lake City Reporter, Lakeland Ledger, Leesburg Commercial, Marco Island Eagle, Ocala Star-Banner, Palatka Daily News, Sarasota Herald-Tribune, Sebring News.
Kentucky: Madisonville Messenger.
Louisiana: Houra Daily Courier, Opelousas Daily World, Thibodaux Daily Comet.
Maine: York County Coast Star.
Massachusetts: Boston Globe.
Mississippi: Booneville Banner-Independent, Corinth Daily Corinthian.
New York: The New York Times.
North Carolina: Hendersonville Times-News, Lenoir News-Topic, Lexington Dispatch, Wilmington Star-News.
South Carolina: Spartanburg Herald Journal.
Tennessee: Dyersburg State Gazette.

Other Holdings:
LPTV.
Program source: New York Times Syndication Sales Corp. (news service, syndicated TV), TimesFax, The New York Times Index.
Magazines: Cruising World, Decorating & Remodeling, Golf Digest, Golf Digest Sverige (Sweden), Golf Shop Operations, Sailing World, Ski Business, Snow Country, Tennis Buyer's Guide, Tennis Magazine.

NEWS PRESS & GAZETTE CO.
Box 29
825 Edmond St.
St. Joseph, MO 64502
Phone: 816-271-8500
Fax: 816-271-8695
Officers:
Henry H. Bradley, Chmn., V.P. & Treas.
David R. Bradley Jr., Pres., Editor & Publisher
Lyle E. Leimkuhler, V.P., Finance & Secy.
Ownership: David R. Bradley Jr.; Henry H. Bradley.
TV Stations (2):
California: KESQ-TV, Palm Springs-Indio.
Texas: KVIA-TV, El Paso.
Newspapers:
Missouri: St. Joseph News-Press.

NEWSWEB CORP.
1645 W. Fullerton
Chicago, IL 60614
Phone: 312-975-0400
Fax: 312-975-6975
Officers:
Fred Eychaner, Pres.
Al DeVaney, Sr. V.P. & Gen. Mgr.
Charles F. Gross, Chief Financial Officer
Branch Office:
2151 N. Elston
Chicago, IL 60614
Phone: 312-276-5050

Ownership: Fred Eychaner.
Represented (legal): Fletcher, Heald & Hildreth.
TV Stations (2):
Colorado: KTVD, Denver.
Illinois: WPWR-TV, Chicago, IL-Gary, IN.

NEXSTAR BROADCASTING GROUP L.P.
18 Newbury St.
Boston, MA 02116
Phone: 617-859-2952
Ownership: NexStar Broadcasting Group Inc., Gen. Partner; J. Daniel Sullivan, Ltd. Partner; Perry Sook, Ltd. Partner. NBGI ownership: Perry Sook, Pres. & Asst. Secy.; Peggy Koenig, V.P.-Secy.; Royce Yudkoff, V.P.; Peni Garber, V.P.-Asst. Secy.; ABRY Broadcast Partners II L.P., 100%. ABRY ownership: Royce Yudkoff, Pres., 100%; Peni Garber, Secy.
Represented (legal): Arter & Hadden,
TV Stations (1):
Pennsylvania: WYOU, Scranton & Wilkes-Barre.

HECTOR NICOLAU ESTATE
AS-15 Rio Orocovis
Bayamon, PR 00619
Phone: 787-848-5250
TV Stations (1):
Puerto Rico: WTIN, Ponce.

NOE CORP.
Box 4067
Monroe, LA 71211
Phone: 318-388-8888
Officers:
James A. Noe Jr., Pres.
Betty S. Noe, V.P.
Paul K. Kirkpatrick Jr., Secy.-Treas.
Dick French, Television Mgr.
Denis Baker, Chief Financial Officer
Ownership: James A. Noe Jr., 66.7%; James A. Noe Jr. as trustee for M. E. Noe Deane, J. A. Noe III, J. E. Noe, G. M. Noe & C. L. Noe, 33.3%.
TV Stations (1):
Louisiana: KNOE-TV, Monroe-West Monroe.
Radio Stations:
Louisiana: KNOE-AM-FM, Monroe.

NORTH AMERICAN COMMUNICATION CORP.
Box 10399
 Fargo, ND 58106-0399
Phone: 701-282-0444
Fax: 701-282-9331
Officers:
Glenn Flint, Chmn.
Bruce Barnes, Pres. & Gen. Mgr.
Curt Sommer, Chief Financial Officer
Ownership: North American Communication Corp.
Represented (legal): Reed, Smith, Shaw & McClay.
TV Stations (1):
North Dakota: KXJB-TV, Valley City-Fargo.

NORTH PLATTE TELEVISION INC.
Box 749
North Platte, NE 69101
Phone: 308-532-2222
Officer:
Ulysses A. Carlini, Chmn.
Ownership: Shively Communications. SC ownership: Richard F. Shively, 90%; Ulysses A. Carlini, 10%. Shively has interest in Prime Cities Broadcasters Corp. of Mississippi (see listing).
TV Stations (1):
Nebraska: KNOP-TV, North Platte.
Other Holdings:
LPTV.

NORTHEASTERN TELEVISION INVESTORS
350 Park Ave.
16th Floor
New York, NY 10022
Phone: 212-980-7110
Fax: 212-980-8374
Officers:
I. Martin Pompadur, Chmn. & Chief Operating Officer
Sandra Clark, Chief Financial Officer
Ownership: PBTV Inc. I. Martin Pompadur, Chmn. Pompadur has interest in TCS Television Partners (see listing).
Represented (legal): Wiley, Rein & Fielding.
TV Stations (1):
Pennsylvania: WBRE-TV, Wilkes-Barre & Scranton.

NORTHERN TELEVISION INC.
Box 102200
Anchorage, AK 99510
Phone: 907-562-3456
Fax: 907-562-0953
Officers:
A. G. Hiebert, Chmn. & Chief Exec. Officer
Julianna Guy, Pres. & Gen. Mgr., Anchorage
William English, V.P.
Robert Gottstein, Secy.-Treas.
Ownership: A. G. Hiebert, 45%; P. A. Hiebert, 2.61%; William English, 1.3%; others, each with less than, 3%.
Represented (legal): Wilkinson, Barker, Knauer & Quinn.
TV Stations (2):
Alaska: KTVA, Anchorage; KTVF, Fairbanks.
Radio Stations:
Alaska: KBYR(AM) & KNIK(FM), Anchorage; KCBF(AM) & KXLR(FM), Fairbanks.

NORTHSTAR TELEVISION GROUP INC.
2025 E. Beltline SE
Grand Rapids, MI 49546-7630
Phone: 616-975-9800
Fax: 616-975-9899
Officers:
Damon Ball, Chmn., Pres. & Chief Exec. Officer
Mark Vander-Starre, Chief Financial Officer & Secy.-Treas.
Ownership: Equity-Linked Investors L.P., 50%; Equity-Linked Investors-II L.P., 50%. ELI & ELI II ownership: Rohit M. Desai, Managing Gen. Partner.
Represented (legal): Morgan, Lewis & Bockius.
TV Stations (1):
Pennsylvania: WSEE, Erie.

NPM INC.
101 W. Boardman St.
Youngstown, OH 44503
Phone: 216-744-8611
Ownership: Vindicator Printing Co. VPC ownership: Mark A. Brown & Betty H. Brown Jagnow, Principals.
TV Stations (1):
Ohio: WFMJ-TV, Youngstown.
Newspapers:
Ohio: The Vindicator (Youngstown).

NV ACQUISITION CO.
5784 Lake Forest Dr.
Suite 275
Atlanta, GA 30328
Phone: 770-256-4444
Ownership: Jason Elkin, Pres. & Chief Exec. Officer, 65%; Joseph Gersh, V.P., 35%; Neil Dickson, Secy.
Represented (legal): Wiley, Rein & Fielding.
TV Stations (1):
Pennsylvania: WFXP, Erie.

OCEANIA BROADCASTING NETWORK INC.
875 Waimanu St.
Suite 626
Honolulu, HI 96813
Phone: 808-262-2000
Fax: 808-254-1313
Officers:
Christopher Racine, Pres.
Wayne Kraiss, V.P.
Judie Racine, Secy.
Kenneth Wayman, Treas.
TV Stations (2):
Hawaii: KOBH, Honolulu; KLEI, Kailua-Kona
Other Holdings:
LPTV.

ARACELIS ORTIZ
168 Meadowbrook Lane
San Benito, TX 78586
TV Stations (1):
Oklahoma: KMNZ, Oklahoma City.
Other Holdings:
LPTV.

OSBORN COMMUNICATIONS CORP.
130 Mason St.
Greenwich, CT 06830
Phone: 203-629-0905
Fax: 203-629-1749
Officers:
Frank D. Osborn, Pres. & Chief Exec. Officer
Thomas S. Douglas, Chief Financial Officer
Michael F. Mangano, V.P., Finance
Ownership: Spears, Benzak, Salomon & Ferrell, 38%; Frank Osborn, 9.2%; Brownlee Currey Jr., 3.5%; Robert Zelle, 2.9%; Edward G. Nelson, 1.1%; H. Anthony Iltleson, 0.8%.
Represented (legal): Paul, Weiss, Rifkind & Wharton.

TV Stations (1):
Alabama: WJSU-TV, Anniston.
Radio Stations:
Alabama: WAAX(AM) & WQEN(FM), Gadsden.
Florida: WFKS(FM), Daytona Beach; WOLZ (FM), Fort Myers.
Georgia: WWRD(FM), Brunswick.
New Jersey: WAYV(FM), Atlantic City.
New York: WNDR(AM) & WNTQ(FM), Syracuse.
North Carolina: WWNC(AM) & WKSF(FM), Asheville; WFXK(FM), Tarboro.
Ohio: WING(FM), Springfield.
Tennessee: WTJS(AM) & WTNV(FM), Jackson.
West Virginia: WWVA(AM) & WOVK(FM), Wheeling.

BUCK OWENS PRODUCTION CO. INC.
2332 Sillect Ave.
Bakersfield, CA 93308
Phone: 805-326-1011
Officers:
Alvis E. Owens Jr., Pres.
Michael L. Owens, V.P.
Mel Owens Jr., Chief Exec. Officer & Secy.-Treas.
Jeff Woods, Program Dir., (KTIE-FM)
Ownership: Alvis E. Owens Jr.
TV Stations (1):
California: KUZZ-TV, Bakersfield.
Radio Stations:
California: KCWR(AM), KTIE-FM & KUZZ-FM, Bakersfield.
Other Holdings:
Free automotive and real estate shoppers; camera ads; home preview publications.

PACIFIC FM INC.
Box 24525
Seattle, WA 98124

19' TELECOM & NETWORK COMPUTERS

See our ad on Index page x for specs on rack mount or super tower



Admax Communications

One Chestnut Street, P.O. Box 35, Nashua, NH 03061 U.S.A.

Illinois: WCEE, Mount Vernon-Salem-Centralia.
 New Hampshire: WGOT, Merrimack.
 New York: WOOD, Amsterdam.
 North Carolina: WAAP, Burlington.
 Ohio: WAKC-TV, Akron; WTJC, Springfield.
 Texas: KTFH, Conroe-Houston.
 West Virginia: WSHE, Martinsburg.
 Radio Stations:
 Florida: WNZS-AM, WZNS-AM, WFSJ-FM, WPLA-FM & WROO-FM, Jacksonville; WFTL-AM, WINZ-AM, WIOD-AM, WSRF-AM, WLVE-FM, WSHE-FM & WZTA-FM, Miami; WQTM-AM, WWNZ-AM, WDIZ-FM, WJRR-FM, WMGF-FM & WTKS-FM, Orlando; WGNE-AM, WEBZ-FM, WFSY-FM, WPAP-FM & WPBH-FM, Panama City; WOWW-FM & WTKX-FM, Pensacola; WNLS-AM, WSNL-FM, WTNT-FM, WTPS-FM & WXSJ-FM, Tallahassee; WHNZ-AM, WZTM-AM, WHPT-FM & WSJT-FM, Tampa.
 Tennessee: WHUB-AM, WPTN-AM, WGSQ-FM & WHUB-FM, Cookeville.
 Other Holdings:
 LPTV.

ownership: Marshall W. Pagon, Pres. & Treas.
 TV Stations (7):
 Georgia: WTLH, Bainbridge.
 Maine: WPXT, Portland.
 Mississippi: WDBD, Jackson.
 Pennsylvania: WWLF-TV, Hazleton; WOLF-TV, Scranton; WILF, Williamsport.
 Tennessee: WDSI-TV, Chattanooga.
 TV Translator:
 Pennsylvania: W52CE, Sayre.

PEREGRINE COMMUNICATIONS LTD.

10255 S.W. Arctic Dr.
 Bearvorton, OR 97005
 Phone: 503-644-3232
 Officers:
 Roy Rose, Pres.
 James Watson, V.P.-Treas.
 Edwin J. Kawasaki, V.P.
 Ownership: Peregrine Communications Ltd., 66%; Victor Ives, 9%.
 TV Stations (1):
 Oregon: KWBP, Salem.

PETRACOM EQUITY PARTNERS L.P.

1527 N. Dale Mabry Hwy.
 Suite 105
 Lutz, FL 34549
 Phone: 813-948-2554
 Fax: 813-948-2557
 Officers:
 Henry A. Ash, Pres. & Chief Exec. Officer
 Gregory Graber, V.P. & Chief Operating Officer
 Howard R. Trickey, Exec. V.P.
 Joseph M. Fry, V.P.-Treas. & Chief Financial Officer
 Charlene Marsh, Secy.
 Ownership: Petracom Holdings Inc.
 Represented (legal): Gardner, Carton & Douglas.
 TV Stations (5):
 Illinois: WQRF-TV, Rockford.
 Indiana: WTVW, Evansville.
 Louisiana: KARD, West Monroe-Monroe.
 Missouri: KDEB-TV, Springfield.
 Texas: KLBK-TV, Lubbock.
 Radio Stations:
 Texas: KAYC(AM), KAYD-FM & KQXY-FM, Beaumont; KQHN(AM), Nederland.
 TV Translators:
 Arkansas: K23DG, El Dorado.
 Missouri: K08GN, Kimberling City.
 Texas: K67EP, Snyder.

JOHN D. PEZOLD

Box 204540
 Augusta, GA 30917-4540
 Phone: 706-650-5400
 Fax: 706-650-8411
 Represented (legal): Fisher Wayland Cooper Leader & Zaragoza, L.L.P.
 TV Stations (2):
 Georgia: WFXG, Augusta; WXTX, Columbus.

JOHN H. PHIPPS INC.

Box 3048
 Tallahassee, FL 32315
 Phone: 904-668-0842
 Officers:
 John E. Phipps, Chmn.
 Dennis O. Boyle, Chief Exec. Officer

PAXTON MEDIA GROUP INC.

Box 2300
 408 Kentucky Ave.
 Paducah, KY 42002-2300
 Phone: 502-443-1771
 Fax: 502-442-8188
 Officers:
 Fred Paxton, Pres.
 David Paxton, Chief Financial Officer
 Richard Paxton, V.P.
 Jim Paxton, V.P.
 Represented (legal): Covington & Burling.
 TV Stations (1):
 Kentucky: WPSD-TV, Paducah.
 Newspapers:
 Arkansas: Paragould Daily Press, Russellville Courier, Searcy Daily Citizen.
 Georgia: The Bowdon Bulletin (weekly), The Douglas County Sentinel, Haralson-Gateway Beacon (weekly), The Tallapoosa Journal (weekly), The Times Georgian, Tri-County News (weekly), The Villa Rican (weekly).
 Kentucky: Paducah Sun, The Messenger.
 Mississippi: The Banner-Independent (weekly), The Daily Corinthian.
 North Carolina: Henderson Daily Dispatch, Lenoir News Topic.
 Tennessee: The Mountain Press, State Gazette.
 Other Holdings:
 Area Wide Media Inc., which publishes The News, Tri-County Record & The Oregon County (Missouri) Record.

PEGASUS BROADCAST TV L.P.

Suite 454
 5 Radnor Corporate Center
 Radnor, PA 19087
 Officers:
 Marshall W. Pagon, Chief Exec. Officer
 Guyon W. Turner, Pres., Broadcast Operations
 Robert N. Verdicchio, V.P., Finance
 Ownership: Pegasus Broadcast Assoc. Ltd., Gen. Partner, 1%; Pegasus Broadcast Holdings L.P., Ltd. Partner, 75%; Scranton TV Partners Ltd., Ltd. Partner, 24%. PBAL

Virginia: WTVR-TV, Richmond-Petersburg; WSLS-TV, Roanoke-Lynchburg.

Newspapers:
 Georgia: The Daily Sun (Warner Robins).
 Idaho: South Idaho Press (Burley).
 Illinois: Macomb Daily Journal, The Daily News (Effingham).
 Indiana: The Evening News (Jeffersonville), The Pilot-News (Plymouth).
 Kentucky: The Commonwealth-Journal (Somerset).
 Michigan: Coldwater Daily Reporter.
 Minnesota: The Pioneer (Bemidji).
 New York: Register-Star (Hudson), Union-Sun & Journal (Lockport), The Journal-Register (Medina), The Journal (Ogdensburg).
 North Carolina: Citizen News-Record (Aberdeen), Bladen Daily Journal (Elizabethtown), The Concord Tribune, The Daily News (Eden), The Daily Independent (Kannapolis), The Robesonian (Lumberton), The McDowell News (Marion), The News Herald (Morganton), The Richmond County Daily Journal (Rockingham), Statesville Record & Landmark.
 North Dakota: Devils Lake Daily Journal.
 Oklahoma: News-Capital & Democrat (McAlester), Sapulpa Daily Herald.
 Virginia: The Journal Messenger (Manassas), The News-Virginian (Waynesboro).
 National: Park also publishes 29 weekly newspapers; 47 controlled distribution weekly shoppers & 7 controlled distribution monthly shoppers.

PASO DEL NORTE BROADCASTING CORP.

5426 N. Mesa St.
 El Paso, TX 79912
 Phone: 915-581-1126
 Officers:
 Martin Silva, Chmn. & Chief Exec. Officer
 Gus Rallis, Pres.
 Ron McDaniel, Chief Operating Officer
 Karl Moran, Chief Financial Officer
 Mary S. Ponce, V.P.
 George Salom, V.P.
 Richard A. Najera, Secy.
 Angel Beltran Jr., Treas.
 Ownership: Angel Beltran, Luz A. Candelaria, Richard A. Najera, Mary S. Ponce, Gus Rallis & George Salom, 12.5% each; Jose A. Silva Jr., 7.87%; Martin Silva, 7.62%; Jose A. Silva Sr., 5%; Cynthia Silva Manzanaras, 4.5%.
 Represented (legal): Mullin, Rhyne, Emmons & Topel.
 TV Stations (1):
 Texas: KINT-TV, El Paso.
 Radio Stations:
 Texas: KSVE(AM) & KINT-FM, El Paso.

PAXSON COMMUNICATIONS CORP.

601 Clearwater Park Rd.
 West Palm Beach, FL 33401
 Phone: 407-659-4122
 Officers:
 Lowell W. Paxson, Chmn.
 James Bocock, Pres.
 Anthony L. Morrison, Secy.
 Arthur Tek, Treas.
 Dean Goodman, Pres., TV
 Jay Hoker, Pres., Radio
 Ownership: Publicly held. Lowell W. Paxson, controlling interest.
 TV Stations (17):
 Arizona: KWBF, Flagstaff.
 California: KZKI, San Bernardino-Los Angeles; KLXV-TV, San Jose.
 Colorado: KUBD, Denver.
 Connecticut: WHAI-TV, Bridgeport; WTWS, New London.
 Delaware: WTGI-TV, Wilmington.
 Florida: WPBF, Tequesta-West Palm Beach.
 Georgia: WTLK-TV, Rome-Atlanta.

Phone: 206-448-5555
 Ownership: James J. Gabbert, Pres., 85%; Michael P. Lincoln, Secy.-Treas., 15%.
 Stations (1):
 California: KOFY-TV, San Francisco.
 Radio Stations:
 California: KDIA(AM), Oakland; KOFY(AM), San Mateo.

PIORAMA BROADCASTING CO.

10000 Drive Mall
 100 Water St.
 Laredo, TX 78040
 Phone: 512-727-0027
 Officers:
 Oscar M. Laurel Sr., Pres.
 Hector H. Garcia, V.P.
 Eduardo Pena Jr., Secy.-Treas.
 Ownership: Hector H. Garcia, 18.3%; Oscar M. Laurel Sr., 18.3%; Eduardo Pena Jr., 18.3%; Raymond Botello, 15.9%; Reynaldo S. Gonzalez, 15.9%; Oscar M. Laurel Jr., 13.3%.
 Stations (1):
 Texas: KLDO-TV, Laredo.

PAS TELECASTING COMPANIES

100 S. Chinoweth Rd.
 Milpitas, CA 95035
 Phone: 209-733-7800
 209-627-5363
 Officers:
 Harry J. Pappas, Pres. & Chief Exec. Officer
 Carlos J. Davis, Sr. Exec. V.P. & Chief Financial Officer
 Donald G. Abercrombie, Sr. Exec. V.P.
 Robert P. Kelly, Sr. V.P. & Dir., Engineering
 Robert E. Denton, V.P., Property Management
 Ownership:
 Harry A. Pappas, Secy.-Treas.
 Anne L. Huestis, Asst. Secy.
 Ownership: Harry J. Pappas.
 Represented (legal): Paul, Hastings, Janofky & Walker; Fletcher, Heald & Hildreth.
 Stations (7):
 Alabama: WSWS, Opelika-Auburn.
 California: KPWB-TV, Sacramento-Stockton; KMPH, Visalia-Fresno.
 Nebraska: KPTM, Omaha.
 Nevada: KREN-TV, Reno.
 North Carolina: WASV-TV, Asheville; WBFX, Lexington.
 Wisconsin: WMMF-TV, Fond du Lac (CP).
 Translators:
 California: K51BP, Palermo; K63EC, Planala.
 Nebraska: K18EC, Omaha; K57GY, Omaha.
 Radio Stations:
 California: KMPH-FM, Hanford.
 Other Holdings:
 TV.

PIRK ACQUISITION INC.

100 International Place
 10th Floor
 Boston, MA 02110
 Phone: 617-342-6833
 Officers:
 Donald R. Tomlin Jr., Pres.
 Harry B. Knapp, V.P. & Treas.
 Stephen I. Burr, Secy.
 Ownership: Gary B. Knapp, 50%; Tomlin Family Trust II, 50%.
 Represented (legal): Gardner Carton & Douglas; Eckert Seamans Cherin & Mellott.
 Stations (9):
 Alabama: WBMG, Birmingham.
 Kentucky: WTVQ-TV, Lexington.
 Louisiana: KALB-TV, Alexandria.
 New York: WUTR, Utica-Rome.
 North Carolina: WNCT-TV, Greenville-New Bern-Washington.
 Tennessee: WDEF-TV, Chattanooga; WJHL-TV, Johnson City-Bristol-Kingsport.

TV Station Owners

W. H. Lane, Chief Financial Officer
Ownership: John E. Phipps; Colin S. Phipps.
See also Knoxville Ch. 8 L.P.
Represented (legal): Wiley, Rein & Fielding.
TV Stations (1):
Florida: WCTV, Tallahassee, FL-Thomasville, GA.

PIKES PEAK BROADCASTING CO.

Box 1457
Colorado Springs, CO 80901-1457
Phone: 303-632-1515
Officers:
Harry W. Hoth Jr., Chmn.
Patti L. Hoth, Pres.
Joan G. Hoth, V.P.-Treas.
Ownership: Harry W. Hoth Jr.
Represented (legal): Fletcher, Heald & Hildreth.
TV Stations (2):
Colorado: KRDO-TV, Colorado Springs-Pueblo; KJCT-TV, Grand Junction.
Radio Stations:
Colorado: KRDO-AM-FM, Colorado Springs-Pueblo.
Other Holdings:
LPTV.

PINE MOUNTAIN CHRISTIAN BROADCASTING INC.

Box 54
Jellico, TN 37762-0054
Phone: 615-784-7854
Fax: 615-784-9536
Officers:
Wayne Marler, Chmn., Pres. & Chief Exec. Officer
Joan Marler, V.P.
Lois Marler, Secy.-Treas.
Ownership: Wayne Marler, Joan Marler & Lois Marler.
Represented (legal): Baraff, Koerner, Olender & Hochberg.
TV Stations (1):
Tennessee: WPMC, Jellico.

POLLACK/BELZ COMMUNICATIONS CO. INC.

Box 8818
Alexandria, LA 71306
Phone: 318-473-0031
Fax: 318-442-4646
Officers:
William H. Pollack, Pres. & Chief Exec. Officer
Martin S. Belz, V.P.
David L. Pollack, Treas.
Branch Office:
105 Mysen Circle
Cordova, TN 38018
Ownership: William H. Pollack, 33.33%; Martin S. Belz, 33.33%; David L. Pollack, 33.33%.
Represented (legal): Jones, Waldo, Holbrook & McDonough.
TV Stations (2):
California: KIEM-TV, Eureka.
Louisiana: KLAX-TV, Alexandria.
Radio Stations:
Arkansas: KOSE-AM-FM, Osceola; FM CP, Wilson.
Tennessee: WPLX(AM), Germantown.

PONCE-NICASIO BROADCASTING LTD.

1029 K St.
Suite 23
Sacramento, CA 95814-3815
Phone: 916-443-2929
Fax: 916-442-6414
Officers:
Carmen Briggs, Chmn., Pres. & Chief Exec. Officer
Dan Briggs, Chief Operating Officer

Ron V. Briggs, Chief Financial Officer
Ownership: Ponce-Nicasio Bcstg. Inc., Gen. Partner, 52%; Channel 29 Television Inc., Ltd. Partner, 18%; Carmen Briggs, Ltd. Partner, 15.6%; Ronald V. Briggs, 7.2%; Daniel Briggs, 7.2%. PNB ownership: Carmen Briggs, Pres., 54.1%; Ronald V. Briggs, 20.1%; Daniel Briggs, 20.1%; Kathleen Bailey, 5.1%.
Represented (legal): Wiley, Rein & Fielding.
TV Stations (1):
California: KCMY, Sacramento.

THE POST CO.

Box 1800
333 Northgate Mile
Idaho Falls, ID 83403
Phone: 208-522-1800
Officers:
Jerry M. Brady, Pres.
Lee Schumway, Chief Financial Officer
Jim Wilson, V.P., Sales & Development
Anna Keller, 6.16%; Mary Jill Groth & Jerry M. Brady, Trustees for J. M. Brady Family Trust & the J. M. Brady Marital Deduction Trust, 60.1%.
Represented (legal): Reddy, Begley & McCormick; Holden, Kidwell, Hahn & Crapo.
TV Stations (1):
Idaho: KIFI-TV, Idaho Falls-Pocatello-Blackfoot.
Newspapers:
Idaho: Idaho Falls Post Register.

POST-NEWSWEEK STATIONS INC.

3 Constitution Plaza
Hartford, CT 06103
Phone: 203-493-2525
Fax: 202-334-4603
Officers:
G. William Ryan, Pres. & Chief Exec. Officer
Robert E. Branson, V.P., Legal Council & Secy.
Stephen Flanagan, V.P., Engineering
Mark Efron, V.P., News
Catherine Nierle, V.P., Business Affairs & Treas.
Barbara Reising, V.P., Human Resources
Michael Dorsey, V.P., Sales & Mktg.
Ownership: The Washington Post Co. Owns The Washington Post; The Washington Post National Weekly Edition; the Herald (Everett, WA); 26% of the Minneapolis Star & Minneapolis Tribune & the Gazette Newspapers (MD); MSO Post-Newsweek Cable; program service Pro Am Sports (PASS); Newsweek, Newsweek International & Newsweek Japan magazines. Has interests in data, manufacturing & service companies.

Represented (legal): Covington & Burling.
TV Stations (6):
Connecticut: WFSB, Hartford.
Florida: WJXT, Jacksonville; WPLG, Miami.
Michigan: WDIV, Detroit.
Texas: KPRC-TV, Houston; KSAT-TV, San Antonio.

PRECHT COMMUNICATIONS INC.

Box 5268
Missoula, MT 59806
Phone: 406-721-2063
Fax: 406-721-2083
Officers:
Robert H. Precht, Pres.
Marcy Levine, V.P.
Ownership: Robert H. Precht.
Represented (legal): Leventhal, Senter & Lerman.
TV Stations (3):
Montana: KTVM, Butte; KCFW-TV, Kalispell; KECI-TV, Missoula.

PRESS TELEVISION CORP.

3601 Hwy. 66
Neptune, NJ 07754
Phone: 908-922-6000
Ownership: Press Bcstg. Co. PBC ownership: Asbury Park Press. APP ownership: Jules L. Plangere Jr., Chmn., 50%; E. Donald Lass, Pres. & Trustee, 50%. Asbury Park Press publishes the Asbury Park Press, owns WBUD(AM) & WKXW(FM), Trenton, NJ.
Represented (legal): Bechtel & Cole.
TV Stations (1):
Florida: WKCF, Clermont-Orlando.

PRIME CITIES BROADCASTERS CORP. OF MISSISSIPPI

Box 2500
Gulfport, MS 39505
Phone: 601-832-2525
Officers:
John B. Tupper, Pres., Secy.-Treas.
Richard F. Shively, Sr. V.P.
Ownership: John B. Tupper, 40%; Richard F. Shively, 40%; Harry B. Smart, 10%; Lawrence C. McQuade, 5%; William L. Kepper, 5%. Richard F. Shively has interest in North Platte Television Inc. (see listing). William L. Kepper & John B. Tupper have interest in cable TV system.
TV Stations (1):
Mississippi: WXXV-TV, Gulfport.

PRIME TIME CHRISTIAN BROADCASTING INC.

Box 61000
Midland, TX 79711-1000
Phone: 915-563-0420
Officers:
Albert O. Cooper, Chmn.
Henry C. Wunsch, V.P.
Tommie J. Cooper, Secy.-Treas.
Branch Office:
2606 S. Main
Roswell, NM 88201
Phone: 505-622-5778
TV Stations (3):
New Mexico: KRPV, Roswell.
Texas: KPTB, Lubbock; KMLM, Odessa; KPCB, Snyder (CP).
TV Translators:
New Mexico: K65BT, Clovis; K36DQ, Elida; K18DK, Hobbs; K66DO, Portales; K44DL, Roswell; K45BX, Ruidoso.
Texas: K30EI, Fort Stockton; K47EB, La Mesa; K45DO, Levelland.
Other Holdings:
LPTV.

PROVIDENCE JOURNAL BROADCASTING CORP.

75 Fountain St.
Providence, RI 02902
Phone: 401-277-7151
Fax: 401-274-2076
Officers:
Jack C. Clifford, Pres.
John E. Hayes, V.P., Television
Ownership: Providence Journal Co.
Represented (legal): Covington & Burling; Wiley, Rein & Fielding.
TV Stations (11):
Arizona: KMSB-TV, Tucson.
Hawaii: KHBC-TV, Hilo; KHNL, Honolulu; KOGG, Wailuku.
Idaho: KTVB, Boise.
Kentucky: WHAS-TV, Louisville.
New Mexico: KASA-TV, Santa Fe-Albuquerque.
North Carolina: WCNC-TV, Charlotte.
Oregon: KGW, Portland.
Washington: KING-TV, Seattle; KREM-TV, Spokane.
Newspapers:
Rhode Island: Providence Journal.

Other Holdings:
LPTV.

PUBLIC INTEREST BROADCAST GROUP INC.

12334 Summerport Lane
Windermere, FL 32786
Officers:
Dean C. Engstrom, Chmn.
Dirk Engstrom, V.P.
Ownership: Dean Engstrom & Dirk Engstrom, Principals.
TV Stations (1):
Iowa: KYOU-TV, Ottumwa.

PULITZER PUBLISHING CO.

900 N. Tucker Blvd.
St. Louis, MO 63101
Phones: 314-340-8000; 314-721-2654
Fax: 314-340-3133
Officers:
Michael E. Pulitzer, Chmn., Pres. & Chief Exec. Officer
Ronald H. Ridgway, Sr. V.P., Finance
Ken J. Elkins, Sr. V.P., Broadcasting Operations
Nicholas G. Penniman IV, Newspaper Operations
Ownership: Pulitzer Publishing Co.
Represented (legal): Verner, Liipfert, Bernhard, McPherson & Hand.
TV Stations (11):
Florida: WESH, Daytona Beach-Orlando.
Iowa: KCCI, Des Moines.
Kentucky: WLKY, Louisville.
Louisiana: WDSU, New Orleans.
Nebraska: KETV, Omaha.
New Mexico: KOAT-TV, Albuquerque; KOCT Carlsbad; KOFT, Farmington (CP); KOVI Silver City.
North Carolina: WXII, Greensboro-High Point & Winston-Salem.
Pennsylvania: WGAL, Lancaster.
South Carolina: WYFF, Greenville-Spartanburg, SC & Asheville, NC.
Radio Stations:
Arizona: KTAR(AM) & KKLT(FM), Phoenix.
Newspapers:
Arizona: The Arizona Daily Star (Tucson).
Missouri: St. Louis Post-Dispatch.
Other Holdings:
LPTV.

QUINCY BROADCASTING CO.

Box 80
513 Hampshire St.
Quincy, IL 62306
Phone: 217-228-6600
Fax: 217-228-6670
Officers:
Thomas A. Oakley, Pres. & Chief Exec. Officer
Leo Henning, V.P. & Gen. Mgr.
Ownership: Quincy Newspapers Inc.
Represented (legal): Wilkinson, Barker, Knauer & Quinn.
TV Stations (6):
Illinois: WGEM-TV, Quincy, IL-Hannibal, MO; WREX-TV, Rockford.
Indiana: WSJV, Elkhart-South Bend.
Iowa: KTIV, Sioux City.
Minnesota: KTTC, Rochester.
West Virginia: WVVV, Bluefield.
Radio Stations:
Illinois: WGEM-AM-FM, Quincy.
Newspapers:
Illinois: Quincy Herald-Whig.
New Jersey: New Jersey Herald (Newton).

QWEST BROADCASTING LLC

1661 Canal St.
New Orleans, LA 70112
Phone: 504-525-3838
Fax: 504-569-0908

Officers:
 Jones, Chmn.
 Davis, Vice Chmn.
 Bonnot, V.P.
 Salzman, Dir.
 QwestCom L.P., 55%; Tribune
 Broadcasting Co. (see listing), 45%. QCLP
 ownership: QuinSonic Inc., Managing
 Partner. QI ownership: Quincy Jones,
 66%; Sonia Salzman, 50%.

Stations (2):
 Georgia: WATL, Atlanta.
 Louisiana: WNOL-TV, New Orleans.

RO PERRY INC.
 80
 GA 31069
 PR: 912-987-2980

Officers:
 L. Register, Pres.
 J. Register, Secy.-Treas.
 Ownership: Lowell L. Register.
 Represented (legal): Brown, Nietert & Kauf-
 man, Chartered.

Stations (1):
 Georgia: WPGA, Perry-Macon.
 Stations:
 Georgia: WPGA-AM-FM, Perry.

RIBOW BROADCASTING LTD.
 20
 Universal Studio Plaza
 S: 200
 Odo, FL 32819
 PR: 407-248-6500

Officers:
 J. Rey, Pres.
 L. Jaramillo, V.P.
 Ownership: Joseph Rey, 90%; Leticia Jar-
 millo, 10%.

Represented (legal): Renouf & Polivy.
 Stations (1):
 Florida: WRBW, Orlando.

RIAR COMMUNICATIONS INC.
 91
 University Ave.
 Lubbock, TX 79423
 PR: 806-745-3434

Officers:
 Ray Moran, Pres.
 B. Moran, V.P.
 M. Moran, Secy.-Treas.

Business Office:
 8 E. 19th
 Well, NM 88201
 PR: 505-622-0290

Ownership: Ray Moran, 51%; Brad Moran,
 49%.

Represented (legal): Leventhal, Senter & Ler-
 an.

Stations (2):
 New Mexico: KASY-TV, Albuquerque.
 Texas: KJTV, Lubbock.

Radio Stations:
 New Mexico: KASY(FM), Albuquerque.
 Texas: KXQTQ-AM-FM, Lubbock.

Translators:
 New Mexico: K29CS, Clovis & Portales;
 K47CF, Hobbs; K39EB, Portales.
 Texas: K66EN, Matador; K80BD, Matador;
 K64CK, Matador & Roaring Springs;
 K58ES, Muleshoe; K66DB, Seminole;
 K07TZ, Snyder; K69FQ, Snyder; K79BB,
 Snyder.

Other Holdings:
 LTV.

RYCOM MEDIA INC.
 International Place
 1st Floor
 Boston, MA 02110
 PR: 617-342-6800

Officers:
 Ken Hawkins, Pres.
 Stephen I. Burr, Secy.

Ownership: Bryan K. Hawkins, 33.3%; Burr
 Family Trust, 33.3%; William C. Zortman,
 33.3%.

TV Stations (15):
 Arizona: KOLD-TV, Tucson.
 Florida: WZVN-TV, Naples-Fort Myers.
 Georgia: WSAV-TV, Savannah.
 Louisiana: KSLA-TV, Shreveport.
 Mississippi: WHLT, Hattiesburg-Laurel;
 WJTV, Jackson.
 Nevada: KAME-TV, Reno.
 North Carolina: WECT, Wilmington.
 Ohio: WUPW, Toledo.
 South Carolina: WACH, Columbia.
 South Dakota: KABY-TV, Aberdeen; KPRY-
 TV, Pierre; KSFY-TV, Sioux Falls.
 Tennessee: WTNZ, Knoxville; WMC-TV,
 Memphis.
 Radio Stations:
 Tennessee: WMC-AM-FM, Memphis.
 Other Holdings:
 LPTV.

R.D.S. BROADCASTING INC.
 2 King St.
 Atglen, PA 19310
 Phone: 213-593-2853

Officers:
 Robert Rosenheim, Pres.
 Douglas Bornstein, V.P.
 Richard Kaylor, Secy.-Treas.
 Ownership: Robert Rosenheim, 33.33%;
 Douglas Communications, 33.33%; Syn-
 chronal Corp., 33.33%.

TV Stations (2):
 Florida: WTEV-TV, Jacksonville.
 Oklahoma: KTFO, Tulsa.

READING BROADCASTING INC.
 1729 N. 11th St.
 Reading, PA 19604
 Phone: 610-921-9181
 Fax: 610-921-9139

Officers:
 Mike Parker, Pres.
 George Mattmiller, Secy.
 Ownership: Robert A. Denby, 4.75%; Henry
 N. Aurandt & Helen K. Aurandt, 3.85%
 jointly; Irvin Cohen, 2.88%; Michael
 Parker, Jack Linton & Nancy A. Linton,
 0.82% jointly; Partel Inc., 29.69%; STV
 Reading Inc., 4.22%; 34 others with less
 than 5% each.

Represented (legal): Brown, Nietert & Kauf-
 man, Chartered.

TV Stations (1):
 Pennsylvania: WTVE, Reading.

RED LION TELEVISION INC.
 Box 88
 Windsor Rd.
 Red Lion, PA 17356
 Phone: 717-246-1681
 Fax: 717-244-9316


Officers:
 John H. Norris, Chmn., Pres. & Chief Exec.
 Officer
 John E. Stockstill, Chief Operating Officer
 Clyde H. Campbell, Chief Financial Officer
 Ownership: John H. Norris, 77.5%; Dorothy
 C. Norris, 22.5%.

TV Stations (1):
 Pennsylvania: WGCB-TV, Red Lion-Lancas-
 ter.

Radio Stations:
 Pennsylvania: WGCB-AM-FM, Red Lion.
 Other Holdings:
 Keystone Inspirational Network.

RED RIVER BROADCAST CORP.
 4015 9th Ave. SW
 Fargo, ND 58103
 Phone: 701-277-1515
 Fax: 701-277-1830

GPS & SATELLITE DISH ANTENNAS
 See our ad on Index page x for specs on all our products



ADMAX
 An information systems Company
 Admax Communications
 One Chestnut Street, P.O. Box 35, Nashua, NH 03061 U.S.A.

Officers:
 Myron Kunin, Chief Exec. Officer
 Ro Grignon, Pres. & Gen. Mgr.
 Kathy Lau, Chief Financial Officer
 Ownership: Curtis Squire Inc. CSI ownership:
 Myron Kunin, Pres., 57%; James Kunin,
 Andrew Kunin, David Kunin & William
 Kunin, 43% jointly.

Represented (legal): Crowell & Moring; Phil-
 lips, Gross & Aaron (Minneapolis).

TV Stations (5):
 Minnesota: KBRR, Thief River Falls.
 North Dakota: KVRN, Fargo, ND-Moorhead,
 MN; KJRR, Jamestown; KNRR, Pembina.
 South Dakota: KDLT, Mitchell-Sioux Falls.

Other Holdings:
 LPTV.

REITEN TELEVISION
 3425 S. Broadway
 Minot, ND 58701
 Phone: 701-852-2140

Officer:
 David M. Reiten, Pres.
 Ownership: Chester Reiten & family.
 Represented (legal): Fisher Wayland Cooper
 Leader & Zaragoza, L.L.P.

TV Stations (4):
 North Dakota: KXMB-TV, Bismarck; KXMA-
 TV, Dickinson; KXMC-TV, Minot; KXMD-
 TV, Williston.

Radio Stations:
 North Dakota: KCJB(AM) & KYYX(FM), Mi-
 not.

RENAISSANCE COMMUNICATIONS CORP.
 1 Fawcett Place
 Suite 120
 Greenwich, CT 06830
 Phone: 203-629-1888
 Fax: 203-629-9821

Officers:
 Michael Finkelstein, Chmn. & Chief Exec.
 Officer
 Edward T. Karlik, Pres. & Chief Operating
 Officer
 John C. Ferrara, Chief Financial Officer
 Ownership: Publicly held.

Represented (legal): Koteen & Naftalin.

TV Stations (6):
 California: KTXL, Sacramento-Stockton.
 Connecticut: WTIC-TV, Hartford.
 Florida: WDZL, Miami-Fort Lauderdale.
 Indiana: WXIN, Indianapolis.
 Pennsylvania: WPMT, York.
 Texas: KDAF, Dallas.

Other Holdings:
 LPTV.

RETLAW ENTERPRISES INC.
 Box 5455
 Fresno, CA 93755
 Phone: 209-222-2411
 Fax: 209-221-6938

Officers:
 Lillian B. Disney, Chmn.
 Diane Disney Miller, Co-Chmn.
 Christopher Miller, Pres.
 Warren Spector, Chief Financial Officer
 Benjamin Tucker Jr., V.P., Retlaw Enter-
 prises & Pres. Retlaw Broadcasting Co.
 Robert L. Wilson, V.P. & Secy.-Treas.
 Victoria Diane Lund, V.P., Development
 Walter E. D. Miller, V.P., Development

Ownership: Lillian B. Disney, 30%; Retlaw
 Trust for the Benefit of Victoria Lund,
 Michelle Ann Lund & Bradford Disney
 Lund, 30%; Diane Disney Miller, 21.1%;
 Christopher Miller, 8.2%; Joanna M. Run-
 eare, 8.2%; Tamara Scheer, 0.49%; Jen-
 nifer Goff, 0.49%; Walter E. D. Miller,
 0.49%; Ronald W. Miller Jr., 0.49%; Pat-
 rick D. Miller, 0.49%.

Represented (legal): Wiley, ReIn & Fielding.

TV Stations (9):
 California: KJEO, Fresno.
 Idaho: KBCI-TV, Boise; KIDK, Idaho Falls-Po-
 catello-Blackfoot; KLEW-TV, Lewiston.
 Oregon: KCBY-TV, Coos Bay-North Bend;
 KVAL-TV, Eugene; 50% of KPIC, Rose-
 burg.
 Washington: KEPR-TV, Pasco-Kennewick-
 Richland; KIMA-TV, Yakima.

RIKLIS BROADCASTING CO. L.P.
 663 Maulhardt Ave.
 Oxnard, CA 93030
 Phone: 805-983-0044
 Fax: 805-485-6057

Officers:
 John W. Hyde, Chmn. & Chief Exec. Officer
 Ann K. Jacobus, Chief Operating & Financial
 Officer
 Teri Yago Ryan, V.P., Programming

TV Stations (1):
 California: KADY-TV, Oxnard-Santa Barbara.

RKM MEDIA INC.
 137 Spyglass Lane
 Fayetteville, NY 13066
 Phone: 315-637-5500

Ownership: Ronald W. Philips, Pres.
 TV Stations (1):
 New York: WNYS-TV, Syracuse.
 Other Holdings:
 LPTV.

ROBERTS BROADCASTING CO.
 1408 N. Kingshighway Blvd.
 Suite 300
 St. Louis, MO 63113
 Phone: 314-367-4600
 Fax: 314-367-0174

Officers:
 Michael V. Roberts, Chmn. & Chief Exec.
 Officer
 Steven C. Roberts, Pres. & Chief Operating
 Officer
 Victor Roberts, Chief Financial Officer
 Ownership: Michael V. Roberts, 50%; Steven
 C. Roberts, 50%.

TV Stations (3):
 Colorado: KTVJ, Boulder.
 Missouri: WHSL, St. Louis, MO-East St.
 Louis, IL.
 North Carolina: WRMY, Rocky Mount.
 Utah: KZAR-TV, Provo (CP).

S & E NETWORK INC.
 Box 2556
 San Juan, PR 00936-2556
 Phone: 787-725-3305

Ownership: Housing Development Associ-
 ates S.E., 50%; Paxson Communications
 of San Juan Inc., 50%. Note: Sale of re-
 maining 50% to Paxson Communications
 pending.

Represented (legal): Dow, Lohnes & Albert-
 son.

TV Stations (3):
Puerto Rico: WKPV, Ponce; WSJN-TV, San Juan; WJWN-TV, San Sebastian.

SAGA COMMUNICATIONS INC.

73 Kercheval Ave.
Grosse Pointe Farms, MI 48236
Phone: 313-886-7070
Officers:
Edward K. Christian, Chmn.-Pres. & Chief Exec. Officer
Steven J. Goldstein, Exec. V.P., Programming
Norman L. McKee, Sr. V.P., Treas. & Chief Financial Officer
Marcia K. Lobaitoi, Secy.
Ownership: Publicly held. Edward K. Christian, controlling interest.
Represented (legal): Smithwick & Belendiuk, P.C.

TV Stations (1):
Kansas: KOAM-TV, Pittsburg, KS-Joplin, MO.

Radio Stations:
Illinois: WIXY(FM) & WLRW(FM), Champaign; WQQL(FM) & WYMG(FM), Springfield.

Iowa: KIOA-AM-FM, KRNT(AM) & KSTZ(FM) Des Moines.

Maine: WGAN(AM), WZAN(AM) & WMGX(FM) Portland; WYNZ(FM), Westbrook.

Massachusetts: WAQY(AM), East Longmeadow; WAQY(FM), Springfield.

New Hampshire: WFEA(AM) & WZID(FM), Manchester.

Ohio: WVKO(AM) & WSNY(FM), Columbus.

Virginia: WNOR-AM-FM, Norfolk; WAFX(FM), Suffolk.

Wisconsin: WLZR-AM-FM & WKLH(FM), Milwaukee.

SAGE BROADCASTING CORP.

406 S. Irving St.
San Angelo, TX 76903
Phone: 915-658-2666
Officers:
Raymond Schindler, Pres.
Bill Carter, V.P. & Gen. Mgr.
Jamie George, Controller

Branch Office:
KIDY-TV
1049 N. 3rd
Suite 705
Abilene, TX 79601
Phone: 915-673-2345
Fax: 915-672-4816

Ownership: Dane P. Schindler, 32%; Suzanne S. Brown, 32%; Sherry S. Hawk, 32%; Anne-Marie Altemir-Carter, 3%; Oliver Bell & Rosetta Bell, 1% jointly.

Represented (legal): Rosenman & Colin.

TV Stations (1):
Texas: KIDY, San Angelo.
Radio Stations:
Texas: KVLG(AM) & KBUK(FM) La Grange.
Other Holdings:
LPTV.

SAINTE LIMITED

Box 4159
Modesto, CA 95352-4159
Phone: 209-523-0777
Fax: 209-523-0898
Ownership: Chester Smith & Naomi L. Smith, Gen. Partners, 53% jointly; Sainte Network Corp., Gen. Partner, 1%; Marie E. Christoferson, Trustee, 18%; Bernard Hennings, 7%; Albert J. Chance, 5.5%; J. W. Jensen, 5.5%; Lena M. Smith, 5%; Truda P. Davis, 4%; David Helsten, 1%.
Represented (legal): Fletcher, Heald & Hil-dreth.

TV Stations (4):
California: 49% of KBVU, Eureka; KNSO, Merced-Fresno; KCSO, Modesto-Sacramento-Stockton; KCVU, Paradise.
Other Holdings:
LPTV.

SANGER TELECASTERS INC.

706 W. Herndon Ave.
Fresno, CA 93650-5957
Phone: 209-435-5900
Fax: 209-435-1448
Ownership: Diane D. Dostinich, Pres.
Represented (legal): Cohn & Marks.
TV Stations (1):
California: KMSG-TV, Sanger-Fresno.

SCANLAN COMMUNICATIONS INC.

201 E. Front St.
Traverse City, MI 49684
Phone: 616-946-2900
Officers:
Thomas Scanlan, Pres.
Jerry K. Moore, V.P. & Chief Operating Officer
Todd Ruonavaara, Chief Financial Officer
Ownership: Thomas Scanlan.
TV Stations (2):
Michigan: WBKP, Calumet (CP); WGTQ, Sault Ste. Marie; WGTU, Traverse City.

CARL SCARLATA JR.

3122 E. Colonial Dr.
Orlando, FL 32803
Phone: 407-894-7814
TV Stations (1):
Florida: WFGX, Fort Walton Beach.

SCHURZ COMMUNICATIONS INC.

225 W. Colfax Ave.
South Bend, IN 46626
Phone: 219-287-1001
Fax: 219-287-2257
Officers:
Franklin D. Schurz Jr., Pres.
James G. Young Jr., Chief Financial Officer & Treas.
James M. Schurz, Sr. V.P., Newspapers
E. Berry Smith, Sr. V.P., Bcstg.
Mary Schurz, V.P. & Secy.
Scott C. Schurz, V.P.
David C. Ray, V.P.
Anne G. Strantz, Asst. Secy.-Treas.
Ownership: Schurz Investment Partnership, 75.17%; others, 24.83%.
Represented (legal): Hogan & Hartson; Bryan Cave.

TV Stations (4):
Georgia: WAGT, Augusta.
Indiana: WSBT-TV, South Bend.
Missouri: KYTV, Springfield.
Virginia: WDBJ, Roanoke.
Radio Stations:
California: WASK-AM-FM & WKOA(FM), Lafayette; WSBT(AM) & WNSN(FM), South Bend.
Newspapers:
California: Imperial Valley Press (El Centro).
Indiana: Bedford Times-Mail, Bloomington Herald Times, South Bend Tribune.
Kentucky: Danville Advocate-Messenger.
Maryland: Hagerstown Herald, Hagerstown Mail.
Other Holdings:
LPTV.

SCHUYLER BROADCASTING CORP.

Box 222177
Carmel, CA 93922
Phone: 208-343-9990
Fax: 208-344-1119
Officers:
William H. Schuyler, Chmn. & Chief Exec. Officer

Kristine M. Schuyler, V.P.
Joseph K. Green II, Chief Financial Officer
Barbara J. Waechter, V.P., Programming
Branch Office:
Schuyler Broadcast Group
2340 Garden Rd.
Monterey, CA 93940
Phone: 408-656-1444
Ownership: William H. Schuyler.
Represented (legal): Fletcher, Heald & Hil-dreth.
TV Stations (1):
Idaho: KNIN-TV, Caldwell-Boise-Nampa.

E. W. SCRIPPS CO.

312 Walnut St.
28th Floor
Cincinnati, OH 45202
Phone: 513-977-3000
Fax: 513-997-3768; 513-997-3721
Officers:
Lawrence A. Leser, Chmn.
William R. Burchleigh, Pres. & Chief Exec. Officer
Frank Gardner, Sr. V.P., Bcstg.
James Hart, Sr. V.P., TV Station Group
Craig Standen, Sr. V.P., Corporate Development

Daniel J. Castellini, Sr. V.P., Finance & Administration
F. Steve Crawford, Sr. V.P., Cable
Alan M. Horton, Sr. V.P., Newspapers
Gregory L. Ebel, V.P., Human Resources
J. Robert Routt, V.P. & Controller
M. Denise Kuprionis, Secy.
E. John Wolfzorn, Treas.
Ownership: Publicly held.
Represented (legal): Baker & Hostetter.

TV Stations (9):
Arizona: KNXV-TV, Phoenix.
Florida: WFTS-TV, Tampa-St. Petersburg; WPTV, West Palm Beach.
Maryland: WMAR-TV, Baltimore.
Michigan: WXYZ-TV, Detroit.
Missouri: KSHB-TV, Kansas City.
Ohio: WCPO-TV, Cincinnati; WEWS-TV, Cleveland.
Oklahoma: KJRH, Tulsa.
Newspapers:

Alabama: Birmingham Post-Herald.
California: Redding Record Searchlight, San Luis Obispo Telegram-Tribune, Thousand Oaks News-Chronicle, Ventura County Newspapers, Monterey Herald.

Colorado: Rocky Mountain News (Denver).
Florida: Naples Daily News, The Stuart News.
Indiana: The Evansville Courier.
Kentucky: The Kentucky Post.
New Mexico: The Albuquerque Tribune.
Ohio: The Cincinnati Post.
Tennessee: The Commercial Appeal (Memphis), The Knoxville News Sentinel.

Texas: El Paso Herald Post.
Washington: Bremerton Sun.
Other Holdings:
Cable, LPTV.
Cinetel Production, producer of cable programs; Scripps Howard Productions, producer of television programs.
Satellite programming: The Home & Garden Television Network.
Features syndicator: United Media; licensor & syndicator of news features & comics.

SEAGULL COMMUNICATIONS CORP.

210 North 1000 East
St. George, UT 84770
Phone: 801-628-1000
Fax: 801-628-6636
Officers:
E. Morgan Skinner Jr., Exec. V.P. & Secy.-Treas.
Lavon Randall, Chief Financial Officer
Ownership: Saturn Communications Corp.; Randall Family Trust; Bear River Trust.
SCC is a holding company for Utah radio

stations KSGI-AM, KZEZ-FM, St. George; KFMD-FM, Delta; KNFC-FM, Rich KnLF-AM-FM, Tremonton & KGNT Logan.
Represented (legal): Henry E. Crow Todd Jensen.
TV Stations (1):
Utah: KSGI-TV, Cedar City.

SEAWAY COMMUNICATIONS INC

Box 858
Rhineland, WI 54501
Phone: 715-369-4700
Officers:
Dr. James Buckner, Chmn.
Dr. Henry Wiggins Jr., Vice Chmn.
Bernard Chase, Chief Financial Officer
Ownership: Dr. James L. Buckner, 20.4%; Estate of Jasper Williams Jr., 9.11%; J. W. Swain, 6.2%; Estate of Ernest Coll, 5.68%; Dr. Harold Ramsey, 5.25%; land Thomas, 5.04%; Dr. Henry Wig Jr., 4.08%; Bolton Houston, 3.58%; Roger M. Berkley, 2.68%; Jacoby D. ens, 2.6%; Khamalow Beard Jr., 0.1% others, each with less than 3%.
Represented (legal): Mullin, Rhyne, Emmet & Topel, P.C.
TV Stations (2):
Maine: WVII-TV, Bangor.
Wisconsin: WJFW-TV, Rhineland-Wisconsin.

SECOND GENERATION LTD.

Suite 101
3451 Bonita Bay Blvd.
Bonita Springs, FL 34134
Phone: 941-498-4600
Officers:
Thomas J. Embrescia, Chmn. & Chief Executive Officer
Jonathan Pinch, Pres.
Larry Blum, Chief Operating Officer
Ownership: Thomas J. Embrescia, 33.33%; Jonathan Pinch, 33.33%; Larry Blum, 33.33%.
TV Stations (2):
Florida: WTVK, Naples-Fort Myers.
Iowa: KFXA, Cedar Rapids.

SHARON D. SEPULVEDA

Box 4159
Modesto, CA 95352
Phone: 209-523-0777
Fax: 209-523-0898
Represented (legal): Fletcher, Heald & Hil-dreth.
TV Stations (1):
California: 51% of KBVU, Eureka.

SHAMROCK HOLDINGS INC.

Box 7774
Burbank, CA 91510-7774
Phone: 818-845-4444
Fax: 818-845-9718
Officers:
Stanley Gold, Pres., Shamrock Holdings Inc.
Diane Sutter, Sr. V.P.; Pres. & Chief Operating Officer, Television
Wayne M. Roy, V.P., Shamrock Holdings Inc. & Gen. Mgr., KTAB-TV
Robert G. Moskowitz, Secy.
George J. Buchler, Treas. & Asst. Secy.
Branch Office:
5333 S. 14th St.
Abilene, TX 79606
Phone: 915-695-2777
Fax: 915-695-9922
Ownership: Shamrock Holdings Inc. Roy E. Disney family.
Represented (legal): Leventhal, Senter & Lerman.
TV Stations (1):
Texas: KTAB-TV, Abilene.

SHOCKLEY COMMUNICATIONS

CO.
57 Odana Rd.
St. Louis
Madison, WI 53719-1289
Phone: 608-288-3040
Fax: 608-288-3050
Officers:
Tel: K. Shockley, Pres.-Treas.
D. Robbins, Chief Financial Officer
Tel: Kelly, V.P., Television
S. K. Shockley, V.P.-Secy.
Ownership: Terry K. Shockley, 15%; Sandra Shockley, 15%; others 60%.
Represented (legal): Rosenman & Colin.
TV Stations (4):
Main: WQOW-TV, Eau Claire; WXOW-TV, La Crosse; WKOW-TV, Madison; WLOV-TV, Wausau.
Radio Stations:
Minnesota: KDAL-AM-FM, Duluth.
Wisconsin: WZTR(FM), Milwaukee.

LA GRANDE TELEVISION INC.

80967
Jupiter, FL 33468-7967
Phone: 407-575-2418; 212-986-1116
Officers:
Tel: B. Hartman, Pres.-Treas.
E. M. Hartman, V.P.-Secy.
Ownership: Jerry B. Hartman, 50%; Esther Hartman, 50%.
Represented (legal): Lowenthal, Landau, Fisher & Bring.
TV Stations (1):
Puerto Rico: WSTE, Ponce.

MINORITY GROUP INC.

80008
Bellaire, TX 77805
Phone: 409-846-0165
Officers:
Tel: B. Watkins, Chmn.-Pres.
D. Searcy, Secy.-Treas.
Ownership: Rodger B. Watkins. Watkins has no interests.
TV Stations (1):
Texas: KYLE, Bryan.

SILVER KING COMMUNICATIONS

21 Olympic Blvd.
New York, NY 10019
Phone: 212-247-5877
Fax: 212-974-3290
Ownership: Silver Management Co. SMC
Ownership: Liberty Media (equity), Barry Miller (voting stock). Silver King has interest in Roberts Bcstg. Co. & Urban Bcstg. Corp.
Represented (legal): Wiley, Rein & Fielding; Baker & McKenzie.
TV Stations (19):
Alabama: WALA-TV, Mobile.
California: KHSC-TV, Ontario-Los Angeles; 9% of KPST-TV, Vallejo.

Florida: WYHS-TV, Hollywood-Miami; WBHS-TV, Tampa.
Hawaii: KHAW-TV, Hilo; KHON-TV, Honolulu; KAIL-TV, Wailuku.
Illinois: WEHS-TV, Aurora-Chicago.
Louisiana: WVUE, New Orleans.
Maryland: WHSW-TV, Baltimore.
Massachusetts: WWSH-TV, Marlborough.
New Jersey: WHSP-TV, Vineland.
New York: WHSE-TV, New York, NY-Newark, NJ; WHSI-TV, Smithtown.
Ohio: WQHS-TV, Cleveland.
Texas: KHSH-TV, Alvin-Houston; KHSX-TV, Irving.
Wisconsin: WLUK-TV, Green Bay.
Other Holdings:
LPTV.
Production: Telemation Inc. (a division of Silver King Communications Inc.). Located in Los Angeles.

MIKE SIMONS

6801 Sanger
Suite 101
Waco, TX 76710
Phone: 817-751-7696
TV Stations (1):
Texas: KTAQ, Greenville-Dallas.

SINCLAIR COMMUNICATIONS INC.

2000 W. 41st St.
Baltimore, MD 21211
Phone: 410-467-5005
Fax: 410-467-5043
Officers:
David D. Smith, Pres.
David B. Army, Chief Financial Officer
J. Duncan Smith, V.P. & Secy.
Robert E. Smith, V.P. & Treas.
Frederick G. Smith, V.P. & Asst. Secy.
Ownership: Publicly held. David D. Smith, Frederick G. Smith, Duncan J. Smith & Robert E. Smith, Principals.
Represented (legal): Fisher Wayland Cooper Leader & Zaragoza, L.L.P.
TV Stations (14):
Alabama: WTTO, Birmingham.
Illinois: WYZZ-TV, Bloomington-Normal-Peoria.
Indiana: WLIB, Bloomington-Indianapolis.
Kentucky: WDKY-TV, Danville-Lexington.
Maryland: WBFF, Baltimore.
Michigan: WSMH, Flint.
Missouri: KSMO-TV, Kansas City.
North Carolina: WLFL, Raleigh.
Ohio: WSTR-TV, Cincinnati; WTTE, Columbus.
Oklahoma: KOCB, Oklahoma City.
Pennsylvania: WPGH-TV, Pittsburgh.
Virginia: WTVZ, Norfolk.
Wisconsin: WCGV-TV, Milwaukee.
Other Holdings:
LPTV.
Broadcast holdings: Has interest in Bay TV, licensee of WTTA, St. Petersburg, FL (see listing).

SITKA NEWS BUREAU INC.

2030 Sea Level Dr.
Suite 303
Ketchikan, AK 99901
Officers:
Carrie L. Baggen, Chmn. & Chief Financial Officer
Marty Baggen, Chief Exec. Officer
Jeff Seifert, Chief Operating Officer
Ownership: Carrie L. Baggen, 51%; Marty W. Baggen, 49%.
TV Stations (2):
Alaska: KNEB-TV, Ketchikan; KTNL, Sitka.

SJL COMMUNICATIONS L.P.

633 Picacho Lane
Montecito, CA 93108
Phone: 805-969-9278

Studio 9000™ VIDEO FILE SERVER
See our ad on Index page x for specs on rack mount or super tower



Admax Communications
One Chestnut Street, P.O. Box 35, Nashua, NH 03061 U.S.A.

Fax: 805-969-2399
Officers:
George D. Lilly, Pres. & Chief Exec. Officer
Richard B. Armfield Jr., V.P.
Robert D. McCurdy, V.P. & Treas.
Pamela Davis Heilman, Secy.

Branch Office:
3203 3rd Ave. N
Suite 300
Billings, MT 59101
Phone: 406-256-0705
Fax: 406-252-9144
Ownership: George D. Lilly, 82.2%; Richard B. Armfield, 11%; Robert D. McCurdy, 6.8%.
Represented (legal): Latham & Watkins.
TV Stations (2):
California: KSBY, San Luis Obispo.
Pennsylvania: WICU-TV, Erie.

SMITH BROADCASTING GROUP INC.

3839 4th St. N
Suite 420
St. Petersburg, FL 33703
Phone: 813-821-7900
Fax: 813-821-8092
Officers:
Robert N. Smith, Pres.
David A. Fitz, Exec. V.P., Chief Financial Officer & Treas.
Barbara Kacy, Secy.
Branch Offices:
127 El Paseo
Santa Barbara, CA 93101
8202 E. 21st N
Wichita, KS 67206-2906
Ownership: Robert N. Smith, controlling interest.
Represented (legal): Hogan & Hartson.
TV Stations (7):
Alaska: KIMO, Anchorage; KATN, Fairbanks; KJUD, Juneau.
California: KEYT-TV, Santa Barbara.
New York: 51% of WETM-TV, Elmira-Corning; 66% of WKTV, Utica; WWTI, Watertown.
Other Holdings:
LPTV.

SMITH BROADCASTING INC.

Box 2555
1000 Monte Sano Rd.
Huntsville, AL 35804
Phone: 205-533-3131
Officers:
Elizabeth Smith, Chmn.
M. D. Smith IV, Pres.
Ownership: Elizabeth Smith, 70.5%; M. D. Smith IV, 15.17%; Anita Smith Johnson, 14.1%; F. Ralph Dowdy, 0.24%.
TV Stations (1):
Alabama: WAAY-TV, Huntsville-Decatur.

SMITH BROADCASTING PARTNERS L.P.

3839 4th St. N
Suite 420
St. Petersburg, FL 33703
Phone: 813-821-7900
Fax: 813-821-8092
Ownership: Robert N. Smith, 94.5%.
Represented (legal): Hogan & Hartson.
TV Stations (5):
California: KSBW, Salinas-Monterey.

Michigan: WEYI-TV, Saginaw-Flint-Bay City-Midland.
New York: WROC-TV, Rochester.
Ohio: WTOV-TV, Steubenville, OH-Wheeling, WV.
Pennsylvania: WATM-TV, Altoona.

SON BROADCASTING INC.

Box 4338
Albuquerque, NM 87196
Phone: 505-345-1991
Officers:
Belmarino R. Gonzales, Pres.
Angie Gonzales, V.P.
Marcimiliano Baca, V.P.
Ted R. Gonzales, Secy.
Vickie A. Archiveque, Treas.
Branch Office:
216-TV E. Frontage Rd.
Santa Fe, NM 87505
Phone: 505-473-1111
Ownership: Non-stock, non-profit corp.
Represented (legal): Dan Sosa & Charles Solomon.
TV Stations (1):
New Mexico: KCHF, Santa Fe.
TV Translators:
New Mexico: K51DM, Antonito; K58DW, Taos.
Other Holdings:
LPTV.

SONLIGHT BROADCASTING SYSTEMS INC.

120 Zeigler Circle E
Mobile, AL 36608
Phone: 205-633-2100
Fax: 205-633-2174
Officers:
Jay Alan Sekulow, Chmn. & Pres.
Stuart J. Roth, Chief Exec. Officer & Gen. Counsel
Stephen B. Box, Chief Financial Officer
Ownership: Jay Alan Sekulow, 33.3%; Stuart J. Roth, 33.3%; Stephen B. Box, 33.3%.
Represented (legal): Fisher Wayland Cooper Leader & Zaragoza, L.L.P.
TV Stations (5):
Alabama: WMPV-TV, Mobile; WMCV-TV, Montgomery.
Georgia: WELF, Dalton.
Mississippi: WBUY, Holly Springs.
Tennessee: WPGD, Hendersonville.
TV Translators:
Alabama: W35BE, Opelika.
Missouri: K41OI, Jefferson City.
Texas: K30EA, Texarkana.
Other Holdings:
LPTV.

SONSHINE FAMILY TV INC.

2 Bethlehem Plaza
Bethlehem, PA 18018
Phone: 610-691-3000
Fax: 610-954-7505
Ownership: Patricia F. Huber, Pres.
Represented (legal): Blair, Joyce & Silva.
TV Stations (1):
Pennsylvania: WBPH-TV, Bethlehem.

SOUNDVIEW TELEVISION

3251 Harrison Rd.
Montgomery, AL 36109
Phone: 334-270-3200

Officers:

Louis Frey, Chmn.
Michael Sanders, Exec. V.P.
Ownership: Soundview Media Investments Inc., 89.12%; Frey Communications Corp., 5.6%; Media International Inc., 2.5%; Montgomery TV 32 Investors Ltd., 1.6%. SMI ownership: Venture Entertainment Group Ltd., 80%; Bennett S. Smith, Pres., Chief Exec. Officer & Treas., 10.1%; Brian W. Brady, Exec. V.P. & Secy., 6.4%; Richard S. Incandela, Exec. V.P., 3.3%. FCC ownership: Lou Frey Jr., Pres., 18.7%; Michael M. Sanders, V.P. & Secy.-Treas., 14%. VEG ownership: Floyd W. Kephart, Chmn. & Chief Exec. Officer, 9.6%; Ray Volpe, Pres., 7.8%; Bennett S. Smith, 6.5%; Brian W. Brady, 4.1%.
TV Stations (1):
Alabama: WHOA-TV, Montgomery-Selma.

SOUTHEASTERN COMMUNICATIONS INC.

810 Chestnut St.
Bowling Green, KY 42102
Phone: 502-781-2140
Fax: 502-842-7140
Ownership: William B. Ewing, Pres.
Represented (legal): Faye & Flener.
TV Stations (1):
Kentucky: WKNT, Bowling Green.
Radio Stations:
Kentucky: WCDS(AM) & WWWQ(FM), Glasgow.

SOUTHEASTERN OHIO TELEVISION SYSTEM

629 Downard Rd.
Zanesville, OH 43701-5132
Phones: 614-453-0361; 614-452-5431
Fax: 614-452-6553
Officers:
Norma Jean Littick, Chmn.
Allan Land, Pres.
Richard Ebersole, Chief Financial Officer
Van Vannelli, V.P. & Station Mgr.
Barbara Mitter, V.P., Programming
John C. Graham, Secy.-Treas.
C. E. Hartmeyer, Sr. Engineer
Ownership: Norma Jean Littick, 83%; John Graham, 17% (represents family interest).
Represented (legal): J. Richard Carr.
TV Stations (1):
Ohio: WHIZ-TV, Zanesville.
Radio Stations:
Ohio: WHIZ-AM-FM, Zanesville.

SOUTHERN BROADCAST CORP. OF SARASOTA

Box 21239
Sarasota, FL 33583
Phone: 813-923-8840
Fax: 813-924-3971
Officers:
Carolyn C. Smith, Pres.
J. Manuel Calvo, V.P. & Gen. Mgr.
William Giles, Controller
Ownership: Calkins Newspapers Inc., 86.5%; Southern Broadcast Group Inc., 13.5%. CNI ownership: Carolyn C. Smith, V.P., 33.3%; Shirley C. Ellis, V.P., 33.3%; Sandra C. Hardy, V.P., 33.3%. SBGI ownership: Douglas C. Barker, Pres., 29.78%; J. Manuel Calvo, V.P. & Treas., 24.72%; J. Bruce Irving, Secy., 16.85%; Glenwood C. Ecklund, 8.99%; Matthew L. Leibowitz, Asst. Treas., 6.74%; Linda Des Marais, 5.62%; John M. Spencer, 4.49%; Robert A. Chernet, 1.12%; Jean R. Wildstein, 1.12%; Michael Burnham, 0.56%. Calkins Newspapers owns & operates the Intelligencer Record in Doylestown, PA; Bucks County Courier Times in Levittown, PA; Burlington County Times in Willingboro, NJ; Beaver County Times in Beaver, PA;

South Dade News Leader in Homestead, FL.
Represented (legal): Liebowitz & Associates.
TV Stations (1):
Florida: WWSB, Sarasota-Bradenton-Tampa.

FRANK K. SPAIN

Box 3660
Fort Pierce, FL 34948-3660
Phone: 407-467-1000
Represented (legal): Haley, Bader & Potts.
TV Stations (1):
Mississippi: WMDN, Meridian.
Other Holdings:
Television holdings: See WTVA Inc.

SPARTAN COMMUNICATIONS INC.

Box 1717
Spartanburg, SC 29304-1717
Phone: 803-576-7777
Fax: 803-587-4480
Officers:
Walter J. Brown, Chmn. & Chief Exec. Officer
Nick Evans, Pres.
Boyd Bunting, Secy.-Treas.
Debra K. McIntyre, Asst. Secy.-Treas.
Ownership: Walter J. Brown estate, 55%; remainder held by over 50 others.
Represented (legal): Covington & Burling.
TV Stations (10):
Florida: WMBB, Panama City.
Georgia: WJBF, Augusta; WRBL, Columbus.
Iowa: KIMT, Mason City.
Kansas: KBSD-TV, Ensign; KBSL-TV, Goodland; KBSH-TV, Hays; KWCH-TV, Wichita-Hutchinson.
South Carolina: WBTW, Florence; WSPA-TV, Greenville-Spartanburg, SC & Asheville, NC.
Radio Stations:
South Carolina: WSPA-AM-FM, Greenville-Spartanburg, SC-Asheville, NC.

STAINLESS BROADCASTING CO.

210 S. Third St.
North Wales, PA 19454
Phone: 215-699-4871
Fax: 215-699-9597
Officers:
Robert A. Farrington, Chmn.
Shelley E. Ege, Pres. & Chief Operating Officer
John C. Larkin, V.P.
James J. Heffernan, Secy.
Ownership: Henry J. Guzewicz Estate; Richard J. Eberle; Robert A. Farrington, Principals.
TV Stations (2):
New York: WICZ-TV, Binghamton.
Oregon: KTVZ, Bend.

STANDFAST BROADCASTING CORP.

Box 98E
Rural Rte. 2
Fillmore, NY 14735
Phone: 607-937-6144
Fax: 607-937-6144
Officers:
David Grant, Pres.
Vicki Fegley, Secy.
Molly Grant, Treas.
Ownership: David Grant, 60%; Molly Grant, 10%.
TV Stations (1):
New York: WYDC, Corning.

STEPHENS COUNTY BROADCASTING CO.

Box 907
Toccoa, GA 30577
Phone: 404-886-0032
Officers:
Roy E. Gaines, Pres. & Gen. Mgr.

Evelyn F. Gaines, Secy.-Treas.

Ownership: Roy E. Gaines, 50.2%; Hugh W. Whitworth, 9.95%; Thomas R. Williams, 9.95%; Thomas A. Arrendale Jr., 4.98%; Ben F. Cheek III, 4.98%; Dorothy A. C. Hay, 4.98%; Robert E. Hamby, 4.98%; Tommy Scott, 4.98%; Mary Allene Coggins, 1.65%; Nancy C. Whitworth, 1.65%; Shirley S. McNeely, 1.67%.
Represented (legal): Bryan Cave.
TV Stations (1):
Georgia: WNEG-TV, Toccoa.
Radio Stations:
Georgia: WNEG(AM), Toccoa.

STEPHENS GROUP INC.

111 Center St.
Little Rock, AR 72201
Phone: 501-377-2000
Officers:
Jackson T. Stephens, Chmn.
Emmett Jones, Pres. & Chief Operating Officer
Lynn Mosier, Chief Financial Officer & Secy.-Treas.
Ron Lamar, V.P.
TV Stations (1):
Nevada: KOLO-TV, Reno.

SULLIVAN BROADCASTING CO.

18 Newbury St.
Boston, MA 02116
Phone: 617-859-2959
Fax: 617-859-7205
Officers:
J. Daniel Sullivan, Pres. & Chief Exec. Officer
David Pulido, Exec. V.P., Programming & Legal Affairs-Secy.
Royce Yudkoff, V.P.-Secy.
Patrick Bratton, V.P., Finance
Ownership: ABRY Broadcast Partners II L.P.
Royce Yudkoff, Principal.
Represented (legal): Arter & Hadden.
TV Stations (10):
New York: WUTV, Buffalo; WUHF, Rochester; WFXV, Utica.
North Carolina: WXLV-TV, Winston-Salem-Greensboro-High Point.
Ohio: WRGT-TV, Dayton.
South Carolina: WTAT-TV, Charleston.
Tennessee: WZTV, Nashville.
Virginia: WRLH-TV, Richmond.
West Virginia: WVAH-TV, Charleston-Huntington.
Wisconsin: WMSN-TV, Madison.
Other Holdings:
LPTV.

SUMMIT MEDIA L.L.C.

712 Chabot Dr.
Las Vegas, NV 89107
Phone: 702-878-8602
Officer:
Scott Gentry, Manager
Ownership: Oram, Ingram & Zurawski Inc., 18.88%; Bruce F. Becker, 18.88%; Scott Gentry, 15.04%; Elda K. Waymire, 9.44%; Jacob D. Bingham, 6.3%; Madison B. Graves, 6.3%; Fred Alstrom, 6.3%. Gentry also has radio interests.
TV Stations (1):
Nevada: KBLR, Paradise.

SUNBEAM TELEVISION CORP.

1401 79th St. Causeway
Miami, FL 33141
Phone: 305-751-6692
Officers:
Edmund Ansin, Pres.
Robert Leider, Chief Exec. & Operating Officer
Roger Metcalf, Chief Financial Officer
Alice Jacobs, V.P., News

Branch Office:

1020 S. Andrews Ave.
Fort Lauderdale, FL
Phone: 954-463-2291
Ownership: Edmund Ansin, Principal.
TV Stations (2):
Florida: WSVN, Miami-Fort Lauderdale.
Massachusetts: WHDH-TV, Boston.

SUNBELT BROADCASTING CO.

1500 Foremaster Lane
Las Vegas, NV 89116
Phone: 702-642-3333
Fax: 702-399-0767
Officers:
James E. Rogers, Pres.
Rolla D. Cleaver, Exec. V.P., Operations
Janet F. Rogers, Exec. V.P. & Secy.
Frank Haynes, V.P., Engineering
Gene Greenberg, V.P. & Dir. of Sales
Joan Zucker, V.P., Finance
Louis Weiner Jr., Treas. & Asst. Secy.
Ownership: James E. Rogers, 78.9%; Jan F. Rogers, 12.53%; Clark H. Tester, 5%; James E. Rogers, Trustee, 1.07%; Rolla D. Cleaver, 1.5%; Gene Greenberg, 1%.
Represented (legal): Gerald Rourke.
TV Stations (6):
Arizona: KYMA, Yuma.
Idaho: KPVI, Pocatello-Blackfoot-Idaho Falls KXTF, Twin Falls.
Nevada: KENV, Elko (CP); KVBC, Las Vegas KRNV, Reno; KWNV, Winnemucca (CP)
Wyoming: KJWY, Jackson.
Other Holdings:
LPTV.

SUNBELT TELEVISION INC.

Box 6464
Victorville, CA 92392
Phone: 619-251-5888
Officers:
Margaret R. Jackson, Chmn.
Sam Frew, Chief Exec. Officer
Ownership: Margaret R. Jackson, 62%; Ray Webb, 38%.
TV Stations (1):
California: KHIZ, Barstow.

SUNBELT-SOUTH TELECOMMUNICATIONS LTD.

Box 917
Cordele, GA 31015
Phone: 912-273-0001
Ownership: William B. Goodson, Gen. Partner, 65%; Phillip A. Streetman, Gen. Partner, 35%.
TV Stations (1):
Georgia: WSST-TV, Cordele.

SUPERSTATION INC.

Box 105264
1050 Techwood Dr. NW
Atlanta, GA 30318
Phone: 404-827-1717
Officer:
R. E. Turner, Chmn.
Ownership: Turner Broadcasting System Inc.
TBSI ownership: R. E. Turner, Chmn.; Tele-Communications Inc.; Time-Warner Inc.
TV Stations (1):
Georgia: WTBS, Atlanta.
Other Holdings:
Castle Rock Entertainment, Hanna-Barbera Productions, New Line Cinema.
Cable Networks: CNN, CNN Headline News, CNNfn, CNN/SI, Turner Classic Movies, Turner Network TV (TNT), The Cartoon Network.
Professional sports team: Turner controls Atlanta Braves (baseball), Atlanta Hawks (basketball).

NA VALLEY TELEVISION CO.

Bradock St.
 Suits, AK 99701
 Phone: 907-452-3697

Officers:
 St. Pierre, Pres.
 Wike, V.P.
 Young, Secy.-Treas.
 Ownership: William St. Pierre, 63.86%;
 Wally Walley, 4.2%; Bill Darnel, 4.95%;
 Ed Wyke, 3.7%; Mike Young, 3.7%;
 Ed Gardener, 3.7%; Loreen Parker,
 3%; Vilma Grassi, 2.9%; John Minder,
 2.6%; Howard Otis, 2.4%; Gary R. Wilken,
 1.6%; Kerry Walley Estate, 1.2%; Preston
 Smith, 1.2%; Terry Smith, 1.2%; others
 less than 1%.

Represented (legal): Fisher Wayland Cooper
 & Zaragoza, L.L.P.

TV Stations (1):
 KXFX, Fairbanks.

Holdings:

SALES TARZIAN INC.

Washington, IN 47402
 Phone: 812-332-7251

Officers:
 Thomas Tarzian, Chmn.
 Thomas Tolar, Exec. V.P., TV
 Cheley Vargo, Exec. V.P., Radio
 Wade Carney, Sr. V.P. & Gen. Counsel
 Robert Davis, Sr. V.P., Financial & Account-
 Ownership: Thomas Tarzian, 56.83%; Mary
 zian, 30.08%; Patricia Tarzian,
 26%; U. of LaVeme, 2.3%.

Represented (legal): Leventhal, Senter & Ler-

TV Stations (2):

WVLA: KTVN, Reno.
 WWSB: WRCB-TV, Chattanooga.

TV Stations:
 WGLA: WGCL(AM) & WTTS(FM), Bloom-
 ington; WAJI(FM) & WLDE(FM), Fort
 Wayne.

TELEVISION PARTNERS

35 Park Ave.
 16 Floor
 New York, NY 10022
 Phone: 212-980-7110
 Fax: 212-980-8374

Officers:
 Martin Pompadur, Pres.
 Kenneth Yates, Secy.-Treas.
 Ownership: TCS Management Corp., Gen.
 Partner, 1%; ML Media Opportunity Part-
 ners, Ltd. Partner, 50.05%; Common-
 wealth Capital Partners, Ltd. Partner,
 49.95%.

TV Stations (2):

WVLA: WTWO, Terre Haute.
 WWSB: KQTV, St. Joseph.

TECINCO INC.

1443
 Mayaguez, PR 00681
 Phone: 787-832-1150

Officers:
 Alvaro R. de Arellano, Chmn. & Chief Exec.
 Officer
 Ricardo Bado, Chief Operating Officer &
 Mktg. Dir.
 Benjamin Torres, Chief Financial Officer

Branch Offices:

Washington Bldg.
 Mayaguez, PR 00680
 Phone: 787-831-5555

Federal Bldg.
 San Juan, PR 00908
 Phone: 787-721-4054

TV Stations (1):

Puerto Rico: WORA-TV, Mayaguez-Aguadilla.

Other Holdings:
 LPTV.

TELECORPUS INC.

102 N. Mesquite
 Corpus Christi, TX 78401
 Phone: 512-883-2823

Officers:

Jose R. DeLeon Jr., Pres.

Olivero Everett, V.P.

C. G. Oliveira, Secy.-Treas.

Ownership: Tony Bonilla, Roberto Bosquez,
 Jose R. De Leon Jr., Olivero Everett, Hum-
 erto Garcia, Oscar Garcia, C. G. Oliveira
 & Ernesto Sierra, 11.11% each.

TV Stations (1):

Texas: KORO, Corpus Christi.

TELEMUNDO GROUP INC.

1740 Broadway
 18th Floor
 New York, NY 10019
 Phone: 212-492-5500
 Fax: 212-492-5659

Officers:

Saul P. Steinberg, Chmn.

Roland Hernandez, Pres., Station Group

Peter J. Housman II, Pres., Business/Corpo-

rate Affairs & Chief Financial Officer

Maria I. (Marisa) Chaves, Sr. V.P., Sales

Filiberto Fernandez, Sr. V.P., Mktg.

Gustavo Pupo-Mayo, Sr. V.P., News & Public

Affairs

Kevin M. Sheehan, Sr. V.P. & Controller

Horace G. Dawson III, V.P., Asst. Gen. Coun-
 sel & Asst. Secy.

Branch Offices:

Chicago

435 N. Michigan Ave.

Suite 1310

Chicago, IL 60611

Phone: 312-321-1911

Fax: 312-321-1916

Mike O'Shea, Sales Mgr.

Dallas

1860 Two Lincoln Center

5420 LBJ Freeway

Dallas, TX 75240

Phone: 214-661-2560

Fax: 214-661-2605

Jose Chapa, Sales Mgr.

Irvine

18101 Von Karman

Suite 660

Irvine, CA 92715

Phone: 714-252-0552

Fax: 714-440-2814

Sylvia Rueda, Sales Mgr.

Los Angeles

6500 Wilshire Blvd.

Suite 1220

Los Angeles, CA 90048

Phone: 213-658-6868

Fax: 213-653-2367

Hilary Dubin, Regional Mgr.

Miami

Charleston Bldg., Suite 221

8600 N.W. 53rd Terrace

Miami, FL 33166

Phone: 305-889-7586

Fax: 305-594-9528

Mari Vila, Sales Mgr.

San Antonio

6234 San Pedro

San Antonio, TX 78216

Phone: 210-524-9166

Fax: 210-366-4947

Karl Meyer, Sales Mgr.

VidCOM™ VIDEO CONFERENCING

See our ad on Index page x for specs on all our products

ADMAX
 An Information Systems Company

Admax Communications

One Chestnut Street, P.O. Box 35, Nashua, NH 03061 U.S.A.

San Francisco

250 Montgomery St.

Suite 510

San Francisco, CA 94104

Phone: 415-421-6071

Fax: 415-421-6602

Joe Corderi, Sales Mgr.

Ownership: Apollo Group, 15.5%; Bastion
 Capital Fund, 12.5%; Reliance Group Hold-
 ings, 11%; Hernandez Partners, 5%; Nug-
 get Partners, 5%.

TV Stations (8):

California: KVEA, Corona-Los Angeles;

KSTS, San Jose.

Florida: WSCV, Fort Lauderdale-Miami.

Illinois: 74.5% of WSNS-TV, Chicago.

New York: WNJU, New York, NY-Newark, NJ.

Puerto Rico: WKAQ-TV, San Juan.

Texas: KTMD, Galveston-Houston; KVDA,
 San Antonio.

Other Holdings:

LPTV.

THOMAS BROADCASTING CO.

Box 251

Oak Hill, WV 25901

Phone: 304-469-3361

Officers:

Helen Thomas, Chmn.

Robert R. Thomas III, Chief Exec. Officer

Al Marra, Chief Operating Officer & Program-

ming Dir.

Ownership: Helen G. Thomas, 42.7%; Robert

R. Thomas III, 11.4%; Helen L. Thomas,

11.4%; John G. Thomas, 11.4%; Barbara

L. T. Canterbury, 11.4%; Sarah A. Thomas,

11.4%.

Represented (legal): Fletcher, Heald & Hil-

dreth.

TV Stations (1):

West Virginia: WOAY-TV, Oak Hill-Beckley-

Bluefield.

THUNDER BAY BROADCASTING

CORP.

1390 Bagley St.

Alpena, MI 49707

Phone: 517-356-3434

Officers:

Stephen A. Marks, Pres.

Curt Smith, V.P. & Gen. Mgr.

Theresa Stoppa, Secy.-Treas.

Ownership: Stephen A. Marks, 88.5%. Marks

owns Glendive Bcstg. Corp. (see listing).

Represented (legal): Richard G. Boyge.

TV Stations (1):

Michigan: WBKB-TV, Alpena.

Other Holdings:

LPTV.

TIDEWATER BROADCASTING CO.

910 W. Mercury Blvd.

Suite 2-C

Hampton, VA 23666

Phone: 804-838-4949

Ownership: Maurice Barco, Rev. Anne Bar-

nes, Rev. Daniel Burton, Rev. Samuel Car-

ruth, Dr. Wilbert D. Edgerton, Bishop Sam

Green Jr., Richard R. Honabue, Rev. C. K.

Jones, Rev. James E. Vaughan & Rev.

Charles E. Williams, 10% each.

TV Stations (1):

Virginia: WJCB, Norfolk.

TIERRA ALTA BROADCASTING INC.

Suite 204

15304 Sunset Blvd.

Pacific Palisades, CA 90272

Ownership: Irma Rico.

TV Stations (1):

Nevada: KINC, Las Vegas.

**TOTAL LIFE COMMUNITY
EDUCATIONAL FOUNDATION**

Box 6968

Springdale, AR 72766-6968

Phone: 501-524-9891

Officers:

Carlos Pardeiro, Chmn., Pres. & Chief Exec.

Officer

Harold Harris, Chief Financial Officer &

Secy.-Treas.

Kenneth Knight, Chief Operating Officer

Ownership: Juan Carlos Pardeiro; Harold

Harris; Richard Shaduck; Debrah McKee.

Represented (legal): Bordelon, Hamlin &

Theriot.

TV Stations (1):

Arkansas: KSNB-TV, Springdale-Fayetteville.

**TRANS AMERICA BROADCASTING
CORP.**

6803 West Blvd.

Inglewood, CA 90302

Phone: 213-678-3731

Fax: 213-678-9696

Officers:

Albert J. Williams, Chmn. & Chief Exec. Offi-

cer

Gerardo Borrego, V.P., Chief Operating &

Financial Officer

Ownership: Albert J. Williams, 79.9%; Jack

M. Reeder Estate, 20.1%. Williams owns

60% and Jack M. Reeder Estate owns 15%

of Radio Nevada Corp., licensee of

KDWN(AM), Las Vegas, NV.

Represented (legal): Miller & Fields; Reed,

Smith, Shaw & McClay; Finkle & Barsa-

mian.

TV Stations (1):

California: KAIL, Fresno.

Radio Stations:

California: KTYM(AM), Inglewood.

TRIBUNE BROADCASTING CO.

435 N. Michigan Ave.

No. 1900

Chicago, IL 60611

Phone: 312-222-3333

Fax: 312-329-0611

Officers:

John W. Madigan, Chmn., Pres. & Chief

Exec. Officer, Tribune Co.

James C. Dowdle, Exec. V.P., Media Opera-

tions, Tribune Co.

Donald Grenesko, Sr. V.P. & Chief Financial

Officer, Tribune Co.

David Hiller, Sr. V.P., Development, Tribune

Co.

Dennis J. FitzSimons, Exec. V.P., Tribune

Broadcasting Co.

Dick Askin, Pres. & Chief Exec. Officer, Trib-

une Entertainment

Gerald Agema, V.P., Operations & Chief Fi-

nancial Officer, Tribune Broadcasting Co.

James L. Ellis, V.P., Creative Services, Trib-

une Broadcasting Co.

Ira Goldstone, V.P. & Dir., Engineering, Trib-

une Broadcasting Co.

WEST COAST UNITED BROADCASTING CO.

1550 Bryant St.
No. 850
San Francisco, CA 94103
Phone: 415-863-3800
Fax: 415-863-3998
Officers:
Warren L. Chinn, Chmn.
Leo Chen, Co-Chmn.
Carson Chen, Pres.
Ownership: Carson Chen, 15%; Ojen Partners L.P., 12%; Leo Chen, 8%; Warren L. Chinn, 8%; Steven Yee Eng, 8%; Christopher Hirose, 8%; Elaine Coles, 6%; David A. Dall, 6%; Molly Stabler, 6%; Lynette Ellertson, 5%; Bart Skolow, 5%; 5 others with less than 4% each.
Represented (legal): Sidley & Austin.
TV Stations (1):
California: KCNS, San Francisco.

WESTERN BROADCASTING CORP. OF PUERTO RICO

Box 1200
Mayaguez, PR 00709
Phone: 787-833-1200
Fax: 787-831-6330
Officers:
Irwin Young, Chmn. & Chief Exec. Officer
Luis A. Morales, Chief Operating Officer & Marketing Dir.
Stewart Deitch, Chief Financial Officer
Branch Office:
Calle Marina No. 17
Aguadilla, PR 00605
Ownership: Du Art Film Labs Inc., 63%; Jose Bechara, 32%; A. Gimenez-Aguayo Trust, 5%. Bechara owns WKJB-AM-FM, Mayaguez.
Represented (legal): O'Neill & Borges.
TV Stations (1):
Puerto Rico: WOLE-TV, Aguadilla-Mayaguez.

WESTWIND COMMUNICATIONS LLC

Box 2929
Bakersfield, CA 93303
Phone: 805-327-7955
Ownership: Peter B. Desnoes, 25% equity & 52.5% voting; Peer Pedersen, 22.5% equity & voting; Dean L. Buntrock, 22.5% equity; Wayne W. Lansche, 15% equity & voting; Frank N. Magid, 5% equity.
TV Stations (1):
California: KBAK-TV, Bakersfield.

WEVV INC.

44 Main St.
Evansville, IN 47708-1450
Phone: 812-464-4444
Fax: 812-465-4559
Officers:
Ralph C. Wilson, Chmn.
J. A. (Skip) Simms, Pres. & Chief Operating Officer
Jeff Littmann, Chief Financial Officer
Dick Schappa, V.P., Sales
Ownership: Ralph C. Wilson, 90%; J. A. Simms, 6%; Richard Schappa, 4%. Wilson has interest in KICU Inc. (see listing).
TV Stations (1):
Indiana: WEVV, Evansville.

WEYS TELEVISION CORP.

527 Southard St.
Key West, FL 33040
Phone: 305-296-4969
Fax: 305-296-1669
Officers:
David Drucker, Chmn.
Penny Drucker, Pres.
Oscar Ibarra, Chief Operating Officer

Ownership: Penny Drucker, 88%; Larry Deutsch, 12%.
TV Stations (1):
Florida: WEYS, Key West-Miami.

WFLI-TV INC.

Box 4285
Cleveland, TN 37320
Phone: 404-694-3337
Fax: 404-694-4112
Officers:
Ying Hua Bennis, Pres. & Treas.
Patty Komorowski, V.P.
William E. Bennis Jr., Secy.
Branch Office:
621 O'Grady Dr.
Chattanooga, TN 37419
Phone: 615-821-3555
Ownership: Ying Hua Bennis, 70.7%; William E. Bennis Jr., 24.4%; Patricia B. Komorowski, 4.9%. Ying Hua Bennis owns LPTV station WYHB-LP, Chattanooga, TN.
Represented (legal): Mullin, Rhyne, Emmons & Topel, P.C.
TV Stations (1):
Tennessee: WFLI-TV, Cleveland.
Radio Stations:
Tennessee: WFLI(AM), Lookout Mountain.

JUAN WHEELER JR.

Box 788
Eagle Pass, TX 78852
Phone: 512-773-5149
Represented (legal): James L. Oyster.
TV Stations (1):
Texas: KVAW, Eagle Pass.

MEL WHEELER INC.

5009 S. Hulen
Suite 101
Fort Worth, TX 76132-1989
Phone: 817-294-7644
Fax: 817-294-8519
Officers:
Mel Wheeler, Pres.
Clark Wheeler, V.P.
Leonard Wheeler, V.P.
Stephen Wheeler, V.P.
J. W. Davis, V.P. & Dir. of Engineering
Vinny Wheeler, Secy.-Treas.
Ownership: Mel Wheeler, 61%; Clark Wheeler, 13%; Leonard Wheeler, 13%; Stephen Wheeler, 13%.
Represented (legal): Pepper & Corazzini.
TV Stations (3):
Illinois: WSIL-TV, Harrisburg.
Missouri: KRCC-TV, Jefferson City; KPOB-TV, Poplar Bluff.
Radio Stations:
Virginia: WSLC(AM) & WSLQ(FM), Roanoke.

WHITE KNIGHT BROADCASTING INC.

1116G Coolidge Blvd.
Lafayette, LA 70503
Phone: 318-237-4600
Officers:
Sheldon H. Galloway, Pres.
Chris A. Verret, Secy.
John B. Redd III, Treas.
Ownership: Sheldon H. Galloway.
Represented (legal): Fletcher, Heald & Hildreth.
TV Stations (3):
Louisiana: WVLA, Baton Rouge; KSHV, Shreveport.
Texas: KAKW, Killeen.

LES WHITE

101 Little Oak Lane
Altamonte Springs, FL 32714
Phone: 205-381-2600

TV Stations (1):
Alabama: WYLE, Florence.

WHITEHEAD MEDIA INC.

3970 RCA Blvd. No. 7007
Palm Beach Gardens, FL 33410-4231
Phone: 561-686-3434
Fax: 561-691-1177
Officers:
Eddie L. Whitehead, Chmn. & Chief Exec. Officer
Lynn Whitehead, V.P. & Secy.
Walter Troxel, Chief Financial Officer
TV Stations (4):
California: 51% of KPST-TV, Vallejo.
Florida: WTVX, Fort Pierce-Stuart-Vero Beach-Palm Beach.
Georgia: WNGM-TV, Athens.
Ohio: WOAC, Canton.

WICKS BROADCAST GROUP L.P.

405 Park Ave.
Suite 702
New York, NY 10022
Phone: 212-838-2100
TV Stations (5):
Oregon: KMTZ, Coos Bay; KMTR, Eugene; KMTX-TV, Roseburg.
Texas: KCIT, Amarillo; KJTL, Wichita Falls.
Radio Stations:
Georgia: WCVT(AM) & WLMX-FM, Rossville.
New York: WBNF(AM) & WHWK(FM), Binghamton.
South Carolina: WTMA(AM), WSUY(FM) & WSSX-FM, Charleston; WTMZ(AM), Dorchester Terrace-Brentwood.
Tennessee: WZST(FM), Signal Mountain.
TV Translators:
New Mexico: K47DH, Clovis.
Oklahoma: K47DK, Grandfield.
Oregon: K31AE, Roseburg.
Texas: K35CG, Bovina.
Other Holdings:
LPTV.

WILSON TELECASTERS INC.

Box 586
Durham, NC 27702
Ownership: Wilson Telecasters Inc., Gen. Partner, 10%; Robinson O. Everett, Ltd. Partner, 90%. WTI ownership: Benjamin T. Perry III, Gen. Partner, 20%; American Telecasters Inc., Gen. Partner, 1%; American Telecasters Inc., Ltd. Partner, 79%.
TV Stations (1):
North Carolina: WRAY-TV, Wilson.

WINSTON BROADCASTING NETWORK INC.

Box 91660
Cleveland, OH 44101
Phone: 216-843-5555
Fax: 216-842-5597
Officers:
Lou Spangler, Pres. & Gen. Mgr.
Anne Catherine Keith, V.P.
Represented (legal): Koteen & Naftalin.
TV Stations (1):
Ohio: WBNX-TV, Akron-Cleveland.

WISCONSIN VOICE OF CHRISTIAN YOUTH INC.

3434 W. Kilbourn Ave.
Milwaukee, WI 53208
Phone: 414-935-3000
Fax: 414-935-3015
Officers:
Dr. Tom Benson, Pres.
Victor C. Eliason, V.P.
Walter Lecocq, Secy.-Treas.
Ownership: Non-profit organization.

TV Stations (1):
Wisconsin: WVCY-TV, Milwaukee; WWSuring (CP).
Radio Stations:
Kansas: KVCY(FM), Fort Scott.
South Dakota: KVCX(FM), Gregory.
Wisconsin: WVCY-AM, Oshkosh; WVM-FM, Milwaukee; WVCX(FM), Tomah.

W. RUSSELL WITHERS JR.

Box 1508
Mount Vernon, IL 62864
Phone: 618-242-3500
Fax: 618-242-4444
Represented (legal): Cordon & Kelly.
TV Stations (5):
Colorado: KREG-TV, Glenwood Springs; KREX-TV, Grand Junction; KREY, Montrose.
Texas: KAVU-TV, Victoria.
West Virginia: WDTV, Clarksburg-Weston.
Radio Stations:
Illinois: WMIX-AM-FM, Mount Vernon.
Iowa: KOKX-AM-FM, Keokuk.
Missouri: KAPE(AM) & KGMO-FM, Cape Girardeau; KMPL & KBXB(FM), Sikeston.
New Mexico: KVSF & KVZA(FM), Santa Fe.
Texas: KNAL, Victoria.
Other Holdings:
LPTV.

WJAC INC.

49 Old Hickory Lane
Johnstown, PA 15905
Phone: 814-255-7600
Fax: 814-255-3958
Officers:
James M. Edwards Sr., Pres. & Gen. Mgr.
Richard D. Schrott, V.P. & Gen. Sales Mgr.
Dennis Vickroy, Secy.-Treas.
Ownership: A. W. Walters Estate, control interest.
Represented (legal): Wilkinson, Barknauer & Quinn.
TV Stations (1):
Pennsylvania: WJAC-TV, Johnstown.

WKBN BROADCASTING CORP.

3930 Sunset Blvd.
Youngstown, OH 44512
Phone: 216-782-1144
Fax: 216-782-3504
Officers:
W. P. Williamson Jr., Chmn.
W. P. Williamson III, Vice Chmn.
J. D. Williamson II, Pres.
Doris J. Saloom, V.P. & Secy.
Lowry A. Stewart, Treas.
Ownership: W. P. Williamson Family.
Represented (legal): Bryan Cave.
TV Stations (1):
Ohio: WKBN-TV, Youngstown.
Radio Stations:
Ohio: WKBN-AM-FM, Youngstown.
Other Holdings:
MDS.

WKRK-TV INC.

Box 160587
Mobile, AL 36616
Phone: 205-479-5555
Officers:
Toulmin Greer, Chmn. & Chief Exec. Officer
D. H. Long Jr., Pres. & Chief Operating Officer
Mary Hutcheson, Secy.-Treas.
Ownership: Estates of Kenneth R. & Zelma K. Giddens, 52%; Ansley G. Green, 16%; Theresa G. Greer, 16%; Kay G. Glendy, 16%.
Represented (legal): Fisher Wayland Cooper Leader & Zaragoza, L.L.P.
TV Stations (1):
Alabama: WKRK-TV, Mobile.

Good News for TELEVISION & CABLE FACTBOOK subscribers!

When each annual **Television & Cable Factbook** is published, the information in it is as current and accurate as we know how to report it. But because information changes and multiplies so quickly in the television and cable industry, we concluded that we had to provide weekly information services that would keep **your FACTBOOK** up to date all year long. And now **you** may subscribe! Stay up to the minute with your latest industry changes with the . . .

TELEVISION & CABLE ACTION UPDATE

The weekly update for decision-makers who want to follow new applications, permits, sales, franchises, grants and regulatory changes.

Television & Cable Action Update gives you the intelligence you need to locate new leads for equipment and sales . . . track the expansion or new activities of competitors . . . target opening markets . . . explore acquisition opportunities . . . and gain advance information about the use of new technologies.

All the latest industry changes as they occur!

For a **FREE** copy and subscription information, call us collect:
(202) 872-9200.

WLEX-TV INC.

Box 1457
Lexington, KY 40591
Phone: 606-255-4404
Fax: 606-255-2418

Officers:

John G. Atchison, Chmn.
John A. Duvall, Pres. & Gen. Mgr.

Ownership: Bank One Lexington, Trustee of the J. D. Gay Jr. estate, 50.27%; Jean Allen Bell, et al., 33.24%; Corinne R. Gay estate, 8.31%; William B. Gess, 3.34%; J. G. Atchison, 0.04%; 3 others with less than 4% each.

Represented (legal): Fletcher, Heald & Hildreth.

TV Stations (1):

Kentucky: WLEX-TV, Lexington.

WLG-TV INC.

270 S. Service Rd.
Melville, NY 11747
Phone: 516-777-8855
Fax: 516-777-8180

Officers:

Michael C. Pascucci, Pres.
Marvin Chauvin, Chief Exec. Officer
Mark A. Freeman, Sr. V.P. & Secy.-Treas.
John A. Danzi, V.P.

David Feinblatt, Gen. Mgr.

Christopher S. Pascucci, V.P. & Asst. Secy.

Ownership: Michael C. Pascucci & Jocelyn Pascucci, Trustees, 44.57% jointly; Christopher S. Pascucci, 26.81%; Michael A. Pascucci, 3.69%; Dawn Pascucci, 3.69%; Ralph P. Pascucci, 3.69%; Michael C. Pascucci, 0.72%; John A. Danzi, 9%; Mark A. Freeman, 3.15%; Christopher S. Pascucci, 4.69%.

Represented (legal): Wilkinson, Barker, Knauer & Quinn.

TV Stations (1):

New York: WLNy, Riverhead.

Other Holdings:

LPTV.

WNAB LIMITED PARTNERSHIP

5864 New Harmony Rd.
Hartsville, TN 37074
Phones: 615-655-5421; 615-374-3170
Fax: 615-374-1100

Ownership: Speer Communications Inc., Gen. Partner, 1%; Speer Communications Holdings, Ltd. Partner, 99%. SPI ownership: Richard M. Speer, Principal.

TV Stations (1):

Tennessee: WNAB, Nashville.

WNJX-TV INC.

Box 1030
Mayaguez, PR 00709
Phone: 787-834-2222
Fax: 787-831-2222

Officers:

Ana Tryon, Pres.
Glenn Tryon, V.P.
Michael L. Carter, Secy.-Treas.

Ownership: Ana J. Plaza & Glenn Tryon, 33.33% jointly; T. Michael Whitney,

22.22%; David A. Peterson, 22.22%; Michael L. Carter, 22.22%.

TV Stations (1):

Puerto Rico: WNJX-TV, Mayaguez.

WOODS COMMUNICATIONS CORP.

One WCOV Ave.
Montgomery, AL 36111
Phone: 205-288-7020
Fax: 205-288-5414

Ownership: David D. Woods, Chief Exec. Officer.

Represented (legal): Kenkel & Associates.

TV Stations (2):

Alabama: WCOV-TV, Montgomery; WDFX-TV, Ozark.

WOOSTER REPUBLICAN PRINTING CO.

212 E. Liberty St.
Wooster, OH 44691
Phone: 216-264-1125
Fax: 216-264-3756

Officers:

Albert E. Dix, Pres. & Chief Exec. Officer
Robert C. Dix Jr., V.P.-Secy., Chief Operating Officer & MDM Pres.

Dale E. Gerber, Chief Financial Officer & Controller

Gordon C. Dix II, V.P.-Treas.

R. Victor Dix, V.P.

David E. Dix, V.P.

Branch Office:

MDM Broadcasting

Box 577

Austin, MN 55912

Phone: 507-437-6666

Ownership: Albert E. Dix, 20%; Robert C. Dix Jr., 20%; Gordon C. Dix II, 20%; R. Victor Dix, 20%; David E. Dix, 20%.

TV Stations (2):

Montana: KULR-TV, Billings; KFBB-TV, Great Falls.

Radio Stations:

Florida: WOGK(FM), Ocala.

Maryland: WTBO(AM) & WKGO(FM), Cumberland.

Ohio: WKVX(AM) & WQKT(FM), Wooster.

Virginia: WRAD(AM) & WRIQ(FM), Roanoke.

Newspapers:

Kentucky: Frankfort State Journal.

Ohio: Alliance Review, Ashland Time-Gazette, Cambridge Jeffersonian, Defiance Crescent-News, Ravenna Kent Record-Courier, Wooster Daily Record.

National: 19 weeklies.

WORD BROADCASTING NETWORK INC.

Box 19859
Louisville, KY 40259
Phone: 502-964-2121
Fax: 502-966-9692

Officers:

Robert W. Rodgers, Pres.
John D. Bradshaw, Chief Operating Officer & Engineering Dir.

Gregory A. Holt, Chief Financial Officer

Ownership: Non-profit, non-stock corp.

Represented (legal): Pepper & Corazzini.

GPS & SATELLITE DISH ANTENNAS

See our ad on Index page x for specs on all our products



One Chestnut Street, P.O. Box 35, Nashua, NH 03061 U.S.A.

TV Stations (1):

Kentucky: WBNA, Louisville.

WORD OF GOD FELLOWSHIP INC.

Box 612066
Dallas, TX 75261
Phone: 214-432-0029
Fax: 217-432-0650

Officer:

Marcus D. Lamb; Pres.

Ownership: Non-profit corp.

TV Stations (1):

Texas: KMPX, Decatur.

Other Holdings:

LPTV.

WTVA INC.

Box 350
Tupelo, MS 38802
Phone: 601-842-7620
Fax: 601-844-7061

Officers:

Frank K. Spain, Chief Exec. Officer

Robert M. Ledbetter, Chief Operating Officer

Ownership: Frank K. Spain (see listing), 60%; Margaret H. Spain, 40%.

Represented (legal): Haley, Bader & Potts.

TV Stations (1):

Arizona: KZJC, Flagstaff (CP).

Mississippi: WTVA, Tupelo-Columbus.

Other Holdings:

LPTV.

WWAC INC.

1825 Murray Ave.
Atlantic City, NJ 08401

Officers:

David W. Allen, Pres.-Secy.

Harry R. Jenny Jr., V.P.-Treas.

Ownership: David W. Allen, 50%; Harry R.

Jenny Jr., 50%.

TV Stations (1):

New Jersey: WWAC-TV, Atlantic City.

WXON-TV INC.

27777 Franklin Rd.
Suite 1220
Southfield, MI 48034
Phone: 810-355-2020

Fax: 810-355-0368

Officers:

Aben E. Johnson, Pres.

Doug Johnson, V.P.

Ownership: Aben E. Johnson Jr. Trust, 80%;

Johnson Family, 20% (see also Johnson Broadcasting Inc.).

Represented (legal): Smithwick & Belendiuk.

TV Stations (1):

Michigan: WXON, Detroit.

WYOMEDIA CORP.

Box 1
7075 Salt Creek Hwy.
Casper, WY 82601
Phone: 307-577-5923

Officers:

Mark Friedman, Pres.

Ann Koda, Secy.-Treas.

Ownership: Marvin Gussman.

TV Stations (2):

Wyoming: KFNB, Casper; KLWY, Cheyenne.

YOUNG BROADCASTING INC.

599 Lexington Ave.
47th Floor
New York, NY 10022

Phone: 212-754-7070

Fax: 212-758-1229

Officers:

Vincent J. Young, Chmn.

Ronald J. Kwasnick, Pres.

James A. Morgan, Exec. V.P. & Chief Financial Officer

Adam Young, Treas.

Deborah McDermott, Exec. V.P., Operat

Stephen Baker, V.P.-Controller

Alfred A. Porzio, V.P., Administration

David Sankovich, V.P., Sales

Robert Harrison, V.P., Engineering

Ownership: Publicly held. Adam Young, Vincent Young, Principals.

Represented (legal): Wiley, Rein & Field

TV Stations (15):

Illinois: WTVO, Rockford.

Iowa: KWQC-TV, Davenport.

Louisiana: KLFY-TV, Lafayette.

Massachusetts: WCDC, Adams.

Michigan: WLNS-TV, Lansing.

New York: WTEN, Albany.

South Dakota: KDLO-TV, Florence-Wal-

town; KCLO-TV, Rapid City; KPLO-TV, S-

liance; KELO-TV, Sioux Falls.

Tennessee: WATE-TV, Knoxville; WKRN-

Nashville.

Virginia: WRIC-TV, Richmond-Petersburg

Wisconsin: WBAY-TV, Green Bay; WKBT,

Crosse.

JAY S. ZUCKER

2919 E. Broadway

Tucson, AZ 85716

Phone: 602-322-6888

Represented (legal): Shainis & Peltzman.

TV Stations (1):

Arizona: KHRR, Tucson.

Other Holdings:

LPTV.

Television holdings: Nogales Television Network, Mexican TV Rep.

TV Station Owners with Newspaper, Book or Periodical Publishing Interests

Communications Co.
elo Corp.
Communications Inc.
lle International Corp.
6 Inc.
le Publishing Co.
erprises Inc.
Enterprises Inc.
n Printing Co.
ed Communications Inc.
ing Post Publishing Co.
Communications Co.
elevision Stations Inc.

Freedom Communications Inc.
Gannett Broadcasting Group
Guy Gannett Communications
Gateway Communications Inc.
The Gazette Co.
Gray Communications Systems Inc.
Harte-Hanks Communications Inc.
Hearst Corp.
Imes Communications
Journal Broadcast Group Inc.
KHQ Inc.
KTAL-TV Inc.
Landmark Communications Inc.

Lee Enterprises Inc.
Manship Stations
McGraw-Hill Broadcasting Co.
Media General Inc.
Meredith Corp.
Meyer Broadcasting Co.
Miller Broadcasting Inc.
Morgan Murphy Stations
Morris Network Inc.
Nebraska Television Corp.
The New York Times Co.
News Press & Gazette Co.
NPM Inc.

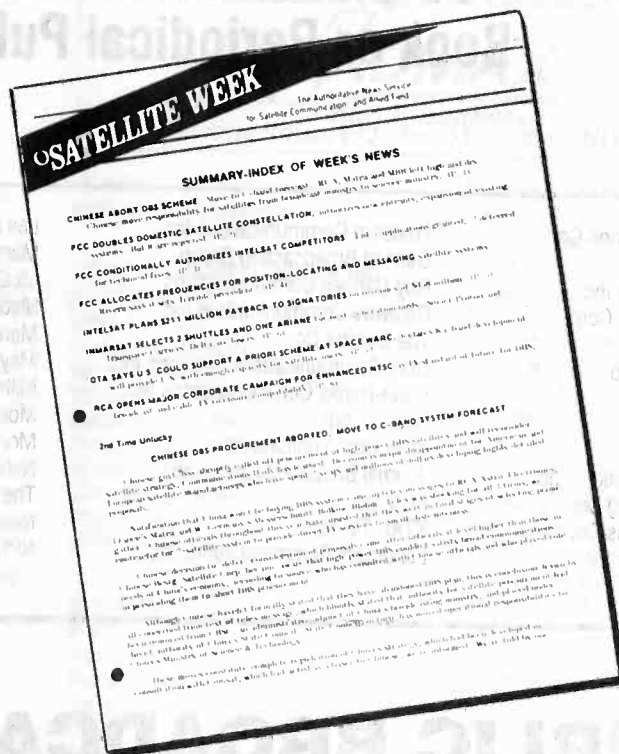
Park Acquisition Inc.
Paxton Media Group Inc.
The Post Co.
Post-Newsweek Stations Inc.
Press Television Corp.
Providence Journal Broadcasting Corp.
Pulitzer Publishing Co.
Quincy Broadcasting Co.
Schurz Communications Inc.
E. W. Scripps Co.
Tribune Broadcasting Co.
United Communications Corp.
Wooster Republican Printing Co.

PUBLIC BROADCASTING REPORT

Every biweekly issue of PBR keeps you up-to-date with what's going on at PBS, NPR, CPB, the FCC and NTIA . . . people, policies, and funding sources.

For information, call (202) 872-9200.

The weekly executive information service devoted to international satellite communications...



SATELLITE WEEK

Satellite Week is the trusted source for all the fast-breaking news in space technology and communications.

Satellite Week is a weekly briefing of satellite business news presented in a crisp, concise editorial style. It is concerned *entirely* with space technology and communications.

A subscription allows you to keep pace with the latest in satellite communication technologies, learn what other industry leaders are doing that could affect your plans, keep current with changing developments in satellite programming and marketing, be forewarned of domestic and international regulation and deregulation, and follow the mergers, acquisitions and future plans of your competitors.

Wherever international developments occur in the global satcom industry, **Satellite Week** will enable you to follow them. Whatever the key issues concerning satellites and satellite communications, **Satellite Week** is your most accurate source of news. For up-to-date coverage, features and interviews, only **Satellite Week** has the information you need.

For subscription information, call collect: (202) 872-9200.

Warren Publishing, Inc.
2115 Ward Court, N.W.
Washington, D.C. 20037

Sales & Transfers of Television Stations, 1949-96

Volume references are to issues of *Television Digest* reporting details of deals. For present ownership, see Ownership of Commercial TV Stations. ■ Indicates sale authorized by FCC in last twelve months. □ Indicates FCC decision still pending as of November 1996.

Alabama

WJLT-TV, Anniston (Ch. 40)—Frank Osborn is transferring control of Osborn Communications to Thomas O. Hicks for approximately \$100,000,000. Includes 16 radio stations (1996 Vol. 36:2). Sold with radio stations by J. Price to Osborn Communications for \$24 million (1987). Sold to John Price by Jacksonville State U. for approximately \$5,500,000 and non-competive covenant (1985-86). Sold as WJLT-TV to Jacksonville State University Communications Foundation by Harry B. Ayers, et al., for \$2,900,000 (1983).

WDBT, Bessemer (Ch. 17)—Channel 17 Associates Ltd. sold Tuscaloosa station to H & P Communications Inc. & David Dubose for \$200,000 plus assumption of liabilities (1985). FCC granted city of license change to Bessemer in 1996.

WVBI, Birmingham (Ch. 68)—As bankruptcy trustee for Krypton Broadcasting Corp., Development Specialists Inc. sold station to Globaln Ltd. (Edwin L. Edwards) for \$300,000 (1995). Celtic Media Inc. sold station as WCAJ to Krypton Broadcasting Corp. (C. Feltner) for \$3,600,000 (1991). Previous sale to Shelley Bcstg. Co. for \$3,000,000 (pending covenant not to compete (1987) was not consummated).

WVGG, Birmingham (Ch. 42)—Media General is paying \$710,000,000 to buy Park Acquisition, including WBMG, see WNCT-TV Greenville, NC (1996 Vol. 36:31). For sale to Park Acquisition Inc., see WNCT-TV Greenville, NC (1994-95 Vol. 34:44; 35:15). Sold by Birmingham TV Corp. to Roy H. Park Brg. Inc. for \$4,750,000 (1973).

WVBI-TV, Birmingham (Ch. 6)—Fox Television Stations Inc. bought station from New World Communications for \$74,100,000 (1985 Vol. 35:31). For sale by Great American Brg. to New World Communications Group, see WGHF-TV Greensboro-High Point, NC (1994 Vol. 34:19, 22, 38, 42). Taft sold all rights to Great American Bcstg., a group including American Financial Corp. headed by C. Lindner, for \$157 per share or \$180,000,000. Sale included KTSP-TV (KSAZ-TV), Phoenix, AZ; WTSP-TV, Tampa-St. Petersburg, FL; WDAF-TV, Kansas City, MO; WGHF-TV, High Point, NC; WKRC-TV, Cincinnati; WTVN-TV, Columbus, OH; WIS-AM-FM, Atlanta, GA; WNDZ(AM) & WJQ(FM), Indianapolis, IN; WDAF(AM) & WKS(FM), Kansas City, MO; WKRC(AM) & WJQ(FM), Cincinnati, OH; WTVN(AM) & WJQ(FM), Columbus OH; KEX(AM) & WJZ(FM), Portland, OR; WDFE(FM), Pittsburgh, PA; WLZR-AM-FM, Milwaukee, WI. WHP-TV was subsequently sold to partner headed by Dudley Taft. WTVN-TV (now WJZ) later transferred to Anchor Media Corp. (1977 Vol. 27:16, 18, 23, 30, 41). Sold with AM & FM affiliates for \$6,350,000 by Storer to H. Taft family, following FCC approval of Storer's purchase of WVUE (formerly WPFH), Wilmington, DE; for details, see WVUE (1957

Vol. 13:13, 14, 19). Storer previously acquired WBRC-TV-AM from Eloise Hanna for \$2,400,000 (1953 Vol. 9:13, 21).

WTTO, Birmingham (Ch. 21)—Sold to Sinclair Broadcast Group Inc. for \$30,500,000 and non-competive covenant (1993 Vol. 33:35). Formerly sold with WCGV-TV, Milwaukee, WI by HR Broadcasting to ABRY Communications L.P. for \$37,000,000 (1990 Vol. 30:36). Previous sale by Byron H. Lasky to HR Communications for \$30,500,000 also included WCGV-TV Milwaukee, WI (1986 Vol. 26:26). Chapman Radio & TV Co. sold 50.2% to 49.8% owner Byron H. Lasky for \$1,000,000 (1983).

■ **WVTM-TV, Birmingham (Ch. 13)**—New World Communications sold station to National Broadcasting Co. Inc. for \$200,000,000 (1996 Vol. 36:22). For sale to New World Communications by Argyle Communications, see KTVI, St. Louis, MO (1995). Times Mirror Co. sold station in 1993 (Vol. 33:13, 14) for \$45,000,000 to Argyle Communications (Ibrahim Morales, Robert Marbut, E. Blake Byrne, et al.). For sale as WAPI-TV by Newhouse Bcstg. Co. to Times Mirror, see KTVI, St. Louis, MO (1978-79 Vol. 18:50; 19:19). Purchased as WABT, part of Birmingham News Co. package (including, besides Birmingham News and Huntsville Times, WAPI(AM), Birmingham & WHBS(AM), Huntsville) by Samuel I. Newhouse interests for \$18,700,000 from Victor Hanson Trust (1955-56 Vol. 11:49; 12:4). Birmingham News Co. had previously acquired WABT with lease-hold on WAPI for \$2,400,000 from Edward L. Norton and Thad Holt. Former call letters were WAFM-TV (1953 Vol. 9:15, 17, 24).

WTVY, Dothan (Ch. 4)—Dothan Holdings sold station to Benedek Broadcasting Corp. for \$28,500,000 (1995). WTVY Inc. (Charles Woods) transferred station to Dothan Holdings II Inc. (Chemical Bank) for assumption of debt (1992-93 Vol. 33:33).

WDHN, Dothan (Ch. 18)—Included with WVGA-TV (now WGVF), Valdosta, GA & WDJZ, Bridgeport, CT in approx. \$6,600,000 sale to Morris Newspaper Corp. by Hi Ho Television (1986). Sold by Betts Slingluff Jr. to Hi Ho Television Stations of Alabama Inc. for \$310,563 (1979).

□ **WOWL-TV, Florence (Ch. 15)**—Galleria TV Holdings (Bruce Lumpkin, et al.) is paying TV Muscle Shoals (Frederick A. Biddle, et al.), \$2,407,000 for station. In addition, Biddle will receive \$150,000 for a 5 year consultancy agreement, and will retain certain ltd. partnership interests (1996). Sale of stock by C. V. Green to Richard B. Biddle gave Biddle control. Earlier, stock reorganization resulted in John Thompson acquiring 12.5% interest for \$25,000 and O. B. Miley increasing holdings to 25%, taking over shares of James B. Gambill & G. W. McBurney and stock from corporation for \$37,500. Richard B. Biddle held 50% (half in name of his radio WOWL), C. V. Green, 12.5% (1962).

WYLE, Florence (Ch. 26)—Sold as WTRT to Les White by Alabama Management Co. Inc. for \$2,000 plus assumption of debts (1988).

□ **WNAL-TV, Gadsden (Ch. 44)**—WNAL Inc. (Fant Broadcasting) proposes sale to Paxson Communications for \$10 million (1996 Vol. 36:38). Earlier, Allbritton communications had option to buy station from Fant, but declined to exercise it (1995-96 Vol. 35:47, 36:2).

WAAY-TV, Huntsville (Ch. 31)—Sold as WAFG-TV to Smith Bcstg. for \$509,775 by P. T. Gunn, James R. Cleary, John A. Higdon and associates (1963 Vol. 3:30, 46).

□ **WAFF, Huntsville (Ch. 48)**—Raycom Media is buying American Family Corp. (AFLAC) stations for approximately \$485 million, see WTVM, Columbus, GA (1996 Vol. 36:34). Sold as WYUR by International TV Corp. to American Family Corp. for \$3,486,257 (1978). Sold as WMSL-TV to International TV Corp. by Tennessee Valley Radio & TV Corp. (Frank Whisenant, et al.) for \$1,525,000 (1973).

WHNT-TV, Huntsville (Ch. 19)—Sold to the New York Times by Charles F. Grisham, et al., for \$12,000,000 (1979 Vol. 19:31). Positive control was purchased by Charles F. Grisham (40% to 66 2/3%) & Tine W. Davis (20% to 33 1/3%) from Bryghte D. Godbold & Aaron Amov for \$980,000 (1977).

WZDX, Huntsville (Ch. 54)—Huntsville TV Acquisition Corp. (Milton Grant, et al.) bought station from Community Service Bcstg., Debtor-in-Possession for \$6,000,000 (1990).

■ **WALA-TV, Mobile (Ch. 10)**—Silver King Communications paid \$200,000,000 in stock for Savoy Pictures. Sale included KHON-TV, Honolulu, KHAU-TV, Hilo, KAIL-TV, Waikuku, HI; WVUE-TV, New Orleans, LA & WLUK-TV, Green Bay, WI (1995-96 Vol. 35:49; 36:11). Bumham Bcstg. sold station to SF Broadcasting Inc. (Savoy Pictures Entertainment & Fox TV Stations) for \$229 million, including KHON-TV, Honolulu; KHAU-TV, Hilo; KAIL-TV, Waikuku, HI, WVUE, New Orleans, LA & WLUK-TV Green Bay, WI. (1994-95 Vol. 34:35, 40, 48, 50; 35:9, 18, 35). Knight-Ridder Bcstg. Inc. sold station to Bumham Bcstg. Co. for \$40,000,000 (1988-89 Vol. 28:41; 29:7, 9). Sold with KOLD-TV, Tucson, AZ & KTVY (now KFOR-TV), Oklahoma City to Knight-Ridder Bcstg. for approx. \$160,000,000 in spin-off following Gannett Co. purchase of Evening News Assn. (1985-86 Vol. 24:46; 26:3). Sold to Universal Communications Corp. (Evening News Assn., Detroit) for \$4,750,000 by Roywood Corp. (1969 Vol. 9:15). Previously sold with WALA(AM) to Roywood Corp. by W. O. Pape for \$3,000,000. Subsequently Roywood sold WALA to Stone Representatives for \$250,000 (1964 Vol. 4:23, 32, 48).

WKRQ-TV, Mobile (Ch. 5)—Transferred with WKRQ to Giddens Television Inc. for \$1,180,000, with Kenneth R. Giddens increasing holdings from 20% to 50%, other 50%

owner being Mobile Register and Press (1957-58 Vol. 13:46; 14:8). Subsequently, Mobile Register and Press sold its 50% to Giddens (1966 Vol. 6:40).

WPMI, Mobile (Ch. 15)—Clear Channel Television Inc. (L. Lowry Mays, et al.) purchased station for \$8,975,000 from WPMI Television Co. (1988 Vol. 29:7). Sold by Hess Bcstg. Corp. to Michigan Energy Resources Co. (WPMI Television Inc.), et al., for \$11,950,000 & \$750,000 non-competive covenant (1985 Vol. 25:32).

WMPV-TV, Mobile (Ch. 21)—Rel Way Partnership sold station & 2 CPs, WBUY Ch. 40, Holly Springs, MS & WPGD Ch. 50, Hendersonville, TN for \$2,000,000 to Sonlight Bcstg. Systems Inc. (Paul Crouch, et al.) (1989). Doyle Brunson bought controlling interest from Way of the Cross of Mobile Inc. for \$3,108,000 (1988).

WCOV-TV, Montgomery (Ch. 20)—Sold by owners of WLEX-TV, Lexington to David D. Woods for \$4,000,000 (1985 Vol. 25:21). Sold for \$1,250,000 to WLEX-TV, Lexington, KY by Oscar P. Covington and associates (1964 Vol. 4:28, 32, 41).

□ **WHOA-TV, Montgomery (Ch. 32)**—WHOA-TV Inc. is selling to Park Acquisition Inc. for \$6 million and plans to include in sale to Media General Inc., see WNCT-TV, Greenville, NC (1996 Vol. 36:31). Soundview Media (Bennett S. Smith, et al.) purchased control of station from Frey Communications (1995). Sold to Frey Communications South Inc. by Terrapin Communications Corp. (1988-89). Sold as WKAB-TV by Cy N. Bahakel to Terrapin Communications Corp. (Joseph D. Tydings, et al.) for \$10,225,000 & non-competive covenant (1985). Sold as WCCB-TV to Montgomery Independent Telecasters Inc. (Cy N. Bahakel) by receiver Robert J. Thomas for \$100,000 (1963-64). Receiver Thomas took over WCCB-TV after it went dark Feb. 15, 1963.

WMCF-TV, Montgomery (Ch. 45)—Sold by Word of God Fellowship to Sonlight Bcstg. System (Paul Crouch, et al.) for \$1,100,000 including covenant not to compete (1990). Sale to League of Prayer (Mary Stewart Relfe, et al.) for \$2,395,000 & covenant not to compete (1989) was not consummated.

WSFA, Montgomery (Ch. 12)—Cosmos Bcstg. Corp. proposed sale to RSA Media Corp. for \$70,000,000 plus consulting agreement, but proceeding was terminated (1988-1989 Vol. 28:52; 29:7, 9, 35). Sold for \$2,250,000 to owners of WIS-TV, Columbia, SC, by WKY Television System of Oklahoma City (1959 Vol. 15:30, 37). WKY acquired WSFA-TV-AM for \$562,598 (and assumed obligations), shortly after TV got on the air. Sellers, headed by Judge David E. Dunn, included R. F. Hudson, publisher of Montgomery Advertiser & Journal (1954-55 Vol. 10:38, 40, 50). Year later, WKY sold WSFA for \$175,000 (1956 Vol. 12:43, 50).

Sales & Transfers—Alabama

■ **WSWS, Opelika (Ch. 66)**—As a result of litigation, RCH Bcstg. (Richard C. Hilton) reacquired station and sold to Pappas Telecasting for \$1.6 million (1995). Sold to Robert R. D'Andrea by RCH Bcstg. Inc. for \$2,440,000 (1984).

■ **WDFX-TV, Ozark (Ch. 34)**—Judah Bcstg. Systems Inc. sold as WDAU to Woods Television Inc. (David D. Woods, et al.) for \$2,500,000 (1995).

■ **WAKA, Selma (Ch. 8)**—Sold by Charles F. Grisham, et al., to Bahakel Communications for undisclosed amount (1985). Off-air station WSLA sold to Central Alabama Bcstrs. Inc. (Charles F. Grisham) by Selma TV Inc. for \$100,000 (1971). Station resumed operation in 1973.

■ **WDBB, Tuscaloosa (Ch. 17)**—See Bessemer, AL.

■ **WCFT-TV, Tuscaloosa (Ch. 33)**—Sold by Federal Bcstg. Co. to Allbritton Communications Co. for \$20 million (1995-96 Vol. 35:47; 36:2). Sold by Beam Bcstrs. to Federal Bcstg. Co. for \$7,500,000 (1991). Sale to ABS Communications was dismissed by FCC (1990), see WDAM-TV, Laurel-Hattiesburg, MS. Sale by Beam Bcstrs. to Heritage Communications fell through (1988-89 Vol. 28:39). Sold with WDAM-TV, Hattiesburg-Laurel, MS & KYEL-TV (now KSWT), Yuma, AZ to Beam Broadcasters Ltd. by W. S. Smylie Jr., S. A. Rosenbaum, Marvin Reuben, et al., for \$25,750,000 (1983). Transfer of all stock to owners of WDAM-TV, Hattiesburg-Laurel, for assumption of approximately \$185,000 in liabilities, approved by FCC Aug. 23, 1967.

Alaska

■ **KDMD, Anchorage (Ch. 33)**—David M. Drucker, 20% owner bought remaining 80% from Charles & Candy Ergen for \$50,000 (1992).

■ **KIMO, Anchorage (Ch. 13)**—Court-appointed (1993) receiver, Cookerly Communications sold to Smith Broadcasting Group Inc. (management partnership of Smith Television Group & Desert Communications Inc.) for \$5,150,000 (1995). Also involved KATN, Fairbanks & KJUD, Juneau. 80% of stock sold to Alaska-Hawaii Radio for approximately \$312,000 by Sourdough Bcstrs. Inc. Transfer included KHAR-AM-FM. Patricia Harpel retained 20% (1969) but sale was not consummated (1970). Sold to Central Alaska Bcstg. Inc. as KHAR-TV for \$343,000 (1971).

■ **KTBY, Anchorage (Ch. 4)**—Sold to Ronald K. Bradley by Tak Communications Inc. for \$255,000 plus \$600,000 loan (1984-85). Sold to Tak by Totem Bcstg. Corp. for \$1,600,000 (1984).

■ **KTUU-TV, Anchorage (Ch. 2)**—Sold as KENI-TV to Channel 2 Bcstg. (Zaser & Longston Inc.) by Midnight Sun Bcstrs. along with KATN as KFAR-TV, Fairbanks for \$4,600,000 & covenant not to compete, plus \$150,000 consulting agreement (1980). 75% control of KENI-TV-AM, KFAR-TV-AM, Fairbanks & KTKN(AM), Ketchikan sold to All-Alaska Broadcasters Inc. (Midnight Sun Bcstrs. Inc.) for \$1,200,000 by Midnight Sun Bcstg. Co. (1960 Vol. 16:8, 12). Midnight Sun acquired control of KENI-TV (then using KFIA call letters), along with CP for KFIF (Ch. 2), Fairbanks,

for \$100,000 from Richard R. Rollins who retained 19%. At that time Midnight Sun (Lathrop Co.), also owned 4 AM stations in Alaska (1954-55 Vol. 10:47; 11:1).

■ **KATN, Fairbanks (Ch. 2)**—Cookerly Communications, Receiver sold to Smith Television Group & Desert Communications for \$2,100,000 (1995). See also KIMO, Anchorage. The Alaska 13 Corp. bought the station from Ch. 2 Bcstg. Co. for \$2,000,000 (1984).

■ **KJUD, Juneau (Ch. 8)**—Management partnership of Smith Television Group & Desert Communications bought station from Cookerly Communications, Receiver for \$1,050,000 (1995). See also KIMO Anchorage. Sold as KINY-TV to The Alaska 13 Corp., owners of KIMO(TV), Anchorage for \$275,000 (1982). Sold with KINY(AM) to Charles M. Gray, Edward W. Christiansen, et al., by Midnight Sun Broadcasters for \$500,000, including \$11,000 non-compete covenant & consulting agreement (1981). Control acquired by Midnight Sun Bcstrs. (KENI-TV, Anchorage & KFAR-TV, Fairbanks) for \$79,240 (1968). Sold with KINY to Jerry W. McKinley and associates (Juneau Bcstrs.) by William J. Wagner (1959 Vol. 15:18).

■ **KTNL, Sitka (Ch. 13)**—Wright Home Inc. bought station for \$535,000 including a 5-yr. covenant not to compete from Sitka News Bureau (1996). Sold by Dan & Kathie Etulain to Sitka News Bureau for \$250,000 (1992). Sold by Roy Paschal, et al., to Dan & Kathie Etulain for \$125,000 (1983).

Arizona

■ **KNAZ-TV, Flagstaff (Ch. 2)**—Control of station transferred with KMOH-TV, Kingman, AZ to W. A. Franke, Robert Johnson, John Michaels & H. G. Gawthrop from Alfred Greenfield, Receiver of Grand Canyon TV Co. Inc., for \$37,146.40 (1992). Sold with KMOH-TV, Kingman, AZ to Grand Canyon Acquisition Assoc. L.P. by Standard Life Insurance Co. & the Hederman Family for \$3,000,000 plus non-compete covenant (1988 Vol. 29:3). Sold as KOAI to Capitol Bcstg. Co. by Wendell Elliott Jr., et al., for approximately \$1,344,600 (1980).

■ **KWBF, Flagstaff (Ch. 13)**—Paxson Communications Corp. bought station from Christian Network Inc. for \$100,000 and forgiveness of \$3 million debt (1996). Dr. Michael C. Gelfand sold station to Christian Network Inc. for \$1,400,000 including a \$35,000 3-year non-compete covenant (1995).

■ **KMOH-TV, Kingman (Ch. 6)**—See KNAZ-TV, Flagstaff.

□ **KASW, Phoenix (Ch. 61)**—Brooks Broadcasting plans sale to Paxson Communications for an undisclosed amount (1996 Vol. 36:33).

■ **KNXV-TV, Phoenix (Ch. 15)**—Sold by Byron H. Laskey & Edwin Cooperstein to Scripps Howard Bcstg. Co. for \$26,100,000 plus \$500,000 covenant not to compete (1984-85 Vol. 24:20, 26; 25:2).

■ **KOY-TV, Phoenix (Ch. 10)**—Half-time station, sharing with KOOL-TV, sold for \$200,000 to Gene Autry group and merged with KOOL-TV (see KSAZ-TV, Phoenix) in order to give lat-

ter fulltime. KOY-TV principals were John L. Hogg, Albert D. Johnson, John R. Williams, George R. Cook, Glenn Snyder (1954 Vol. 10:14, 19).

■ **KPAZ-TV, Phoenix (Ch. 21)**—Sold by Glad Tidings Church of America to Trinity Bcstg. of Arizona Inc. for assumption of liabilities & debts not to exceed \$2,000,000 (1977). Sold to Glad Tidings Church of America for \$400,000 by Julius Altschul, Trustee (1970) following involuntary transfer of control from Donald B. Thomson, et al. (1969).

■ **KPHO-TV, Phoenix (Ch. 5)**—Purchased with KPHO(AM) by Meredith Publishing Co. (Better Homes & Gardens, Successful Farming) for \$1,500,000 from John C. Mullins, et al. (1952 Vol. 8:18, 26). Ownership previously acquired from W. L. Pickens, R. H. Wheelock & H. H. Coffield, each holding 25% stock in original grantee company (1949 Vol. 5:26; 6:6, 20).

■ **KPNX, Phoenix (Ch. 12)**—Combined Communications merged with Gannett Co. (1978-79 Vol. 18:20, 38; 19:24). Combined Communications stations: KARK-TV, Little Rock; KBTB (now KUSA-TV), Denver; WXIA-TV, Atlanta; WPTA, Fort Wayne; WLKY, Louisville; KOCO-TV, Oklahoma City. Merged with Eller Telecasting (KBLU-TV & KYUM, Yuma) to form Combined Communications Corp. (1968 Vol. 8:1, 44); properties involved (including KTAR-AM-FM) valued at \$15 million. Previously sold as KVAR to KTAR Broadcasting Co. (call letters changed from KTYL-TV) by Harry L. Nace estate, Dwight Harkins & Lorenzo K. Lisonbee in consideration of payment of about \$251,242 liabilities (1954 Vol. 10:18, 25).

□ **KSAZ-TV, Phoenix (Ch. 10)**—Fox Television Stations Inc. is paying New World Communications Group approximately \$2,500,000,000 for all but 2 of its TV stations and its programming division. Stations include WTVT(TV), Tampa-St. Petersburg, FL; WAGA-TV, Atlanta, GA; WJBK-TV, Detroit, MI; WDAF, Kansas City; KTVI-TV, St. Louis, MO; WJW-TV, Cleveland, OH; KTBC-TV, Austin; KDFW-TV, Dallas-Fort Worth, TX & WITI-TV, Milwaukee, WI. Fox is already a 20% owner of New World (1996 Vol. 36:13, 30). For sale as KTSP-TV to New World Communications Group by Great American Bcstg., see WGHP-TV High Point-Greensboro & Winston-Salem, NC (1994 Vol. 34:19, 22, 38, 42). For Taft sale to Great American Bcstg., see WBRC-TV, Birmingham, AL. Sold to Taft Television & Radio Co. Inc. by Gulf Broadcast Co. for \$760,000,000. Sale included WTSP, Tampa-St. Petersburg, FL; WGHP-TV, Greensboro-High Point, NC; KTXA, Fort Worth-Dallas, TX; KTXH, Houston, TX & 6 radio stations (1985 Vol. 25:5, 11, 18, 20, 22). Gulf Broadcast Co., which had purchased 48.1% of station from Gene Autry as KOOL-TV (1981 Vol. 21:22), bought remainder from Thomas Chauncey & Homer Lane for \$57,000,000 (1982 Vol. 22:24). Earlier control purchased from Gene Autry & Anne Kemey through stock sale for \$1,057,170 by Tom Chauncey (47.78%) & Frank Beer (6.15%) with Gene Autry retaining 46.07%.

■ **KTVK, Phoenix (Ch. 3)**—Sold by RCR Investments, 3W Investments Ltd. & Nowell Investment Co. to Ernest W. McFarland for \$5,906,880 (1977).

■ **KTVW-TV, Phoenix (Ch. 33)**—For sale to Perenchio TV, see KWEX-TV, San Antonio, TX. Purchased by Hallmark Cards Inc. from

Reynold V. Anselmo, et al., for \$231 (1989 Vol. 29:3, 19, 20).

■ **KGUN, Tucson (Ch. 9)**—Sold by May 1 to Lee Enterprises for \$89,000,000 incl. KMTV(TV), KFAB & KGOR-FM Omaha (Nov. 1986). Sold by Gilmore Bcstg. Tr. Bcstg. for \$2,910,000 (1968 Vol. 8:15). Sold with WEHT(TV), Evansville, IN by J. S. Hilberg and associates to Gilmore \$4,200,000 (1964 Vol. 4:16, 29). WEH acquired KGUN-TV for \$1,440,000 from Garrett and associates (1960 Vol. 16:45). Garrett group acquired station from D. V. gram for \$533,000 including \$115,000 obligations. Former call letters were KDV (1956 Vol. 12:28, 51).

■ **KHRR, Tucson (Ch. 40)**—Off-air station as KPOL by J. P. Communications (Lee Eberstein, trustee) to Jay S. Zucke \$45,000 (1991). Returned to air July 19

□ **KMSB-TV, Tucson (Ch. 11)**—A. H. Corp. is buying the Providence Journal for a combination of cash and stock exceeding \$1.5 billion, see KING-TV, Seattle, (1996 Vol. 36:40). Providence Journal bought Southland Communications' interest in Mountain States Bcstg. (1986). Mountain States Bcstg. (Providence Journal & Southland Communications Inc.) bought the station as KZAZ from Roadrunner TV (Eug. D. Adelstein, Edward B. Berger, et al.) \$13,000,000 (1984 Vol. 24:40). Sole I.B.C. Ltd. Partnership to Roadrunner Ltd. Partnership for \$1,555,000 (1976)

■ **KOLD-TV, Tucson (Ch. 13)**—Ellis Communication sold with WZVN-TV, Naples-Myers, FL; WSAV-TV, Savannah, GA; KSTV, Shreveport, LA; WHLT(TV), Hattiesburg-Laurel, WJTV(TV), Jackson, MS; KAME, Reno, NV; WECT(TV), Wilmington, WUPW(TV), Toledo, OH; WACH(TV), Columbia, SC; KABY-TV, Aberdeen, KPRY-Pierre, KSFY-TV, Sioux Falls, SD; WTNZ(TV) Knoxville & WMC-TV, Memphis, TN to Bcom Media Inc. for \$738,000,000 (1995 Vol. 36:4). New Vision Communications with 7 other stations to Ellis Communications, see WSAV-TV, Savannah, GA (1995 Vol. 34:48; 35:14). For sale to New Vision Communications Inc., see WSAV-TV, Savannah, GA (1993 Vol. 33:28). Previously sold by Knight-Ridder to News Press & Gazette Co. for \$18,000,000 (1988-89 Vol. 28:41; 29:9). Following Gannett Co. purchase of Evening News Assn., station sold with WALA-TV, Mobile, AL & KT (KFOR-TV), Oklahoma City, OK to Knight-Ridder Bcstg. for approx. \$160,000,000 (1985-86 Vol. 25:46; 26:3). Sold to Universal Communications Corp. (Evening News Assn., Detroit) by Gene Autry & associates for \$3,937,518 (1969 Vol. 9:27).

■ **KTUU-TV, Tucson (Ch. 18)**—Roman Catholic Church, Diocese of Tucson sold as KDTU-TV to Clear Channel Communications Inc. (Lowry Mays, et al.) for \$6,950,000 (1989 Vol. 28:46).

■ **KVOA, Tucson (Ch. 4)**—H & C Communications sold station to Evening Post Publishing Co. for \$13,250,000 and non-compete covenant (1993 Vol. 33:14). Sold by Donald R. Diamond, Richard L. Bloch, et al., to H & C Communications, Houston, for \$30,000,000 (1982). Previously sold by Pulitzer Publishing Co. to Channel 4 TV for \$2,725,000 (1972). 1971 sold by Pulitzer Publishing Co. to Western Communications Inc. (Donrey Media) for \$2,600,000 (1971 Vol. 11:15, 20) but sale was not consummated. Sold by Steinman Sta-

to Pulitzer Publishing for \$3,000,000 (1988 Vol. 8:13, 34). Merged with KOAT-TV, Albuquerque, NM in deal in which Clinton Kinnon reduced holdings from 100% to 51% in KOAT-TV by giving 20% each to Bernard Weinberg, Harold B. Garfield & Arthur A. Berman and at same time increased holdings in KOAT-TV from 25% to 40% by acquiring 5% from Weinberg, Garfield & Desser for \$1,000,000 (1959 Vol. 15:34, 40). McKinnon associates acquired KVOA-TV-AM from J. Louis family (Needham, Louis & Boy) for \$450,000 (1955 Vol. 11:11, 21). **Note:** For sale to Steinman interests, see KTVT-TV, Albuquerque, NM.

Yuma (Ch. 11)—Sold to Bruce Merrill for \$550,000 by Electro Investors Inc. (1960-61 Vol. 16:38; 17:6). Electro Investors Inc. (Ed Odium, 67% and Harry Butcher, 25%) over station from Harry Butcher for payment of \$241,000 indebtedness (1959 Vol. 14). Previously Butcher acquired station from Donald Ellsworth, Howard L. Roberts, Sam S. Porter and associates in \$241,000 transaction. **Note:** Left air Jan. 31, 1970 & related license to FCC.

Yuma (Ch. 13)—Beacon Communications sold station as KYEL-TV to KB Media Inc. John A. Radeck, et al., for \$1,400,000 and assumption of liabilities (1991). Sale to Southwest Triangle Television, Osvaldo A. Moron for \$900,000 and assumption of debt was dismissed by FCC (1991). Sale to ABS Communications was dismissed by the FCC (1990), see WDM-TV, Laurel-Hattiesburg, MD. For sale to Beam Bcstrs., see WCFT-TV, Tallahassee, AL (1983). As KBLU-TV purchased for \$1,100,000 by Chapman TV of Tallahassee Inc. (Service Bcstrs. Inc.) from KJTV Bcstg. Co. Previously, sold with AM by Combined Communications to Robert W. Es, et al., for \$550,000 (1972-73 Vol. 11; 13:33). Merged with KTAR Inc. to form Combined Communications (1968 Vol. 8:1, 4). Sold with KBLU(AM) to Eller Telesharing Co. of Arizona for \$470,000 by Desert Telesharing Co. Inc. (1966).

Yuma (Ch. 11)—Clyde E. Petit Jr. & James Butler III sold remaining 55% of station to Sunbelt Bcstg. Co. (James E. Rogers, et al.) for \$60,000 (1989).

Arkansas

El Dorado-Monroe, LA (Ch. 1)—Gray Communications sold to Gocom Broadcasting Corp. (Richard Gorman, et al.) for \$9,500,000 (1996). Sold to Gray Communications for \$3,250,000 (1967 Vol. 7). Previously sold by Veterans Bcstg. Co. & W. H. Simon to Fuqua Industries Inc. for \$650,000 plus assumption of obligations (1963 Vol. 3:49). Originally sold for \$100,000 to William H. Simon by Dr. Joe Fushton, W. C. Blewster & W. C. Bigley (1950 Vol. 16:25, 28). Simon subsequently transferred over 48% to WVET-TV (now WROR-TV) Rochester, NY and a further transfer of 5% to increase WVET-TV holdings to 80% in place in the fall of 1960 (Vol. 16:34).

KATV, Fayetteville (Ch. 29)—For \$6 sale from Sigma Bcstg. to Argyle Television Inc. and 1985 sale as KTVP to Sigma Bcstg., see KHBS, Fort Smith. Sold as KGTO-TV to George T. Herrreich by Noark Investment Co. (Paul W. Milam, et al.) for \$5,000 (1973).

KFSM-TV, Fort Smith (Ch. 5)—Sold by Buford TV Inc. to The New York Times Co. for \$16,800,000 (1979 Vol. 19:4). Previously sold by Donald W. Reynolds to Buford TV Inc. for \$4,160,000 (1972-73 Vol. 12:38; 13:15). 51% control (as KNAC-TV) purchased from Harry Pollock for \$565,000 by Reynolds, who previously had acquired 49% interest. Salome Nakdimen, executrix of H. S. Nakdimen estate, optioned 50% to George T. Hemreich, who became 50% partner in \$150,000 stock subscription agreement, also assumed up to 50% of \$150,000 obligations (1957 Vol. 13:7, 9). She then sold other 50% to Harry Pollock (33.33%) and Harry Newton Co. (16.66%) for \$61,500, with Pollock agreeing to lend KNAC-TV \$125,000 (1957 Vol. 13:19, 26). Pollock acquired control by purchasing Hemreich's 50% for \$175,000 (1957 Vol. 14:6, 10).

KHBS, Fort Smith (Ch. 40)—Sold with KHOG-TV to Argyle Television Inc. for stock worth more than \$5 million plus a \$2,000,000, 5-year non-compete covenant (1996 Vol. 36:13). Previously sold with KTVP (now KHOG-TV) to Sigma Bcstg. (Robert E. & Cynthia Hemreich) by George T. Hemreich for \$2,500,000 (1985).

KPOM-TV, Fort Smith-Fayetteville (Ch. 24)—Proposed sale with station KFAA(TV), Rogers, AR to NWA Television (John M. Thomas, Nancy Henreich, et al.) for \$3,500,000 (1992-93) was dismissed May 1993. Proposed sale with KFAA, Rogers for \$4,383,000 to Century Television Corp., John McKay and Ann B. Bulkey by J.D.G. Television Inc. (Griffin TV & Duane Harms) was approved by FCC but not consummated (1991). Griffin TV Inc. bought station from Ozark TV Co. for \$6,240,000 & covenant not to compete (1985). Sold as KLMN to Ozark Television Co. (Raymond G. Schindler, et al.) by MCM Bcstg. for \$950,000 plus assumption of debt (1981).

KVTH, Hot Springs (Ch. 26)—PPD & G Inc., Debtor-in-Possession sold off-air station as KRZB-TV to Agape Church Inc. for \$76,000 (1993-94). Station returned to air April 2, 1995.

KAIT-TV, Jonesboro (Ch. 8)—Sold with KPLC-TV, Lake Charles, LA to Cosmos Bcstg. (Liberty Corp.) by Channel Communications Inc. for \$68,000,000 and covenant not to compete (1986 Vol. 26:39, 49).

KARK-TV, Little Rock (Ch. 4)—Sold to Morris Network Inc. by United Bcstg. Corp. for \$48,000,000 plus a non-compete covenant (1988 Vol. 28:6). Sold to SouthwestMedia (later United Bcstg. Corp.) by Gannett Co. Inc. for \$25,000,000 (1983). For merger of Combined Communications with Gannett Co., see KPNX, Phoenix, AZ. 89.7% control transferred from Mullins Bcstg. Co. to Combined Communications Corp. for \$15,184,465. Sale included KBTW (now KUSA-TV), Denver, CO (1971-72 Vol. 11:15, 22; 12:5). Acquired by Mullins with KARK-AM-FM for \$3,750,000 from T. K. Barton Family (1965-66 Vol. 5:32; 6:4).

KATV, Little Rock (Ch. 7)—Sold with KTUL-TV, Tulsa, OK to Allbritton Communications for \$80,000,000 (1982 Vol. 22:45). Greater control acquired by James C. Leake & John Griffin (50% each), through purchase of 10% stock for \$45,000 from Bryan Mathes (1960 Vol. 16:45). Reorganization followed. Transfer of control to James & Marjorie Leake approved Sept. 1969.

KLRT, Little Rock (Ch. 16)—Sold by LRTV Ltd. to Clear Channel TV for \$6,600,000 & assumption of debt (1991).

KTHV, Little Rock (Ch. 11)—Sold by Arkansas TV to Gannett Broadcasting for \$27 million (1994 Vol. 34:40).

KASN, Pine Bluff (Ch. 38)—Mercury Bcstg. Corp. purchased station from MMC TV Corp. for assumption of debt & covenant not to compete (1992). MMC TV Corp. (Paula S. Baird Pruett) bought the station from Don H. Barden for \$3,750,000 (1988). TVX Group sold the station as KJTM-TV to Barden for \$1,000,000 (1987).

KFAA, Rogers (Ch. 51)—Sale with KPOM-TV, Fort Smith, AR to NWA Television Inc. (1992-93) dismissed May 1993. For proposed sale to Century Television Corp., see KPOM-TV, Fort Smith-Fayetteville.

California

KAEF, Arcata-Eureka (Ch. 23)—For sale to Lamco Communications, see KRCR-TV, Redding, CA (1995). California-Oregon Bcstg. Inc. purchased as KREQ from Liz Weller, Lawrence Rogow, Garry Spire, et al., for \$650,000 (1988-1989).

KBAK-TV, Bakersfield (Ch. 29)—Harriscope Telesharing Corp. sold station to Burnham Bcstg. (Peter Desnoes, gen. partner) for approx. \$14,550,000 (1986). Sold to Harriscope Telesharing Corp. for \$1,635,147 by Reeves Bcstg. Corp. (1963-64 Vol. 3:52; 4:18). Reeves Broadcasting & Development Corp. acquired it for \$1,000,000, including \$250,000 in obligations, from owners of San Francisco Chronicle (1960 Vol. 16:36, 42). San Francisco Chronicle acquired 51% control of TV and radio station (then known as KAFY-TV-AM) for approximately \$85,000 from Sheldon Anderson and family (1953 Vol. 9:47, 50). In April 1954, Chronicle Publishing Co., San Francisco (KRON-TV), became 97 1/3% owner by purchasing minority interests (1954 Vol. 10:16).

KERO-TV, Bakersfield (Ch. 10)—Sold in 1972 by Time-Life Broadcast to McGraw-Hill Inc. in a package deal. For details, see WRTV, Indianapolis, IN. Previously sold by Transcontinent to Time Inc. for \$1,500,000, in \$11,500,000 package (with KFMB-TV-AM-FM, San Diego to Midwest TV Inc.), contingent on sale of other Transcontinent properties to Taft Bcstg. For details, see WGRZ-TV, Buffalo (1963-64 Vol. 3:15, 16, 31; 4:8, 15). Sold to owners of KFMB-TV-AM, San Diego for \$2,150,000 by group headed by Gene DeYoung, 51% owner (1957 Vol. 13:2, 11, 29). **Note:** For merger with Transcontinent TV Corp., see KFMB-TV.

KGET, Bakersfield (Ch. 17)—Sold as KPWR-TV to Ackerley Inc. by Gillett Bcstg. for \$5,300,000 plus \$1,000,000 non-compete covenant (1983). Sold as KJTV by Kern County Bcstg. Co. to Gillett Bcstg. Co. for \$2,225,000 (1978). Previously sold as KLYD-TV by Dellar family to Kern County Bcstg. (Atlantic States Industries, owner of radios in 7 cities) for \$1,150,000 (1968 Vol. 8:49). 59% acquired for \$117,720 by Lincoln Dellar, who (with wife) became 100% owner. Sellers were Edward E. Umer, who acquired radio KLYD for his 23% interest, Bryan J. Coleman and Maurice St. Clair, each selling his 17.64% to Dellar (1963 Vol. 3:1).

KUZZ-TV, Bakersfield (Ch. 45)—Dorothy J. Owens sold station as KDOB-TV to Buck Owens Production Co. for \$4,500,000 plus covenant not to compete (1990 Vol. 30:37).

KHIZ, Barstow (Ch. 64)—Margaret Jackson acquired controlling interest in Sunbelt Television Inc. (1994).

KCPM, Chico (Ch. 24)—Cottonwood Communications Corp. (Albin J. Seethaler) purchased station from Davis-Goldfarb Co. for \$32.5 million including KSPR, Springfield, MO & KMID, Midland-Odessa, TX (1995 Vol. 35:30). Bachow Investment Partners (Paul S. Bachow, et al.) bought control of Cottonwood from Seethaler later the same year. John Davis purchased controlling interest in Chico Bcstg. Corp. from Charles P. Abod & Melvyn Estrin for \$6,000,000. Sale included KSPR(TV), Springfield, MO & KMID(TV), Midland, TX (1988). Gotrin Communications Inc. purchased station from Lorimar Teletelures Corp. for approx. \$23,000,000. Sale included KSPR(TV), Springfield, MO & KMID(TV), Midland, TX (1988 Vol. 28:7).

KHSL-TV, Chico (Ch. 12)—Hugh McClung, et al., sold station to Howard J. & Elizabeth K. Brown for \$7,600,000 (1995).

KGMC, Clovis (Ch. 43)—Sold as KSDI to Gary M. Cocola for \$275,000 (1992).

KTNC-TV, Concord (Ch. 42)—First Century Communications Inc. sold station to Mitts Telesharing Co. (Thomas F. Mitts, et al.) for \$8 million (1996). Pappas Telesharing Cos. holds option to buy station from Mitts.

KVEA, Corona-Los Angeles (Ch. 52)—Estrella Communications Inc. bought station as KBSC-TV from Oak Industries for \$30,000,000 (1985 Vol. 25:7, 21). Oak Industries, 50% owner, bought A. Jerrold Perenchio's 50% for \$10,000,000 (1983). Sold to Oak Bcstg. Systems Inc. (Oak Industries & Perenchio) by Kaiser Bcstg. Corp. for \$1,200,000 (1976 Vol. 16:35). Sale by Kaiser Bcstg. Corp. to Pay TV Corp. for \$1,600,000 dismissed Feb. 1974 (1972 Vol. 12:45).

KECY-TV, El Centro (Ch. 9)—John Smart sold controlling interest to Katherine R. & Robinson O. Everett for \$1,565,000 plus non-compete covenant (1989). Proposed sale from Pacific Media Corp. to First National Entertainment Corp. for \$2,350,000 was granted but never consummated (1986). Sold to Pacific Media Corp. (1984). Sold with KESQ-TV, Palm Springs, CA to Cimarron Bcstg. Corp. for \$4,250,000 (1983 Vol. 23:28) but sale was not consummated. Sold as KECC-TV to Esquire Inc. by United Bcstg. (Richard Eaton) for \$1,025,000 (1981).

KIEM-TV, Eureka (Ch. 3)—Pollack/Belz Broadcasting Co. L. L. C. bought station for \$3,500,000 from Precht Television Assoc. (1996 Vol. 36:20). Sold by Ingham Communications to Precht TV Assoc. Inc. for \$4,000,000 & covenant not to compete (1985). Previously sold to Ingham Communications Inc. for \$400,000 (1975). License and all equipment sold by Redwood Bcstg. Co. to California-Oregon Radio Co. for \$800,000 (1961).

KVIQ-TV, Eureka (Ch. 6)—Sold by Leah McConnell & Estate of Carl McConnell to Miller Bcstg. Co. (Ronald W. Miller) for \$3,900,000 (1986). Sold to Carl R. & Leah McConnell for \$83,472, plus assumption of liabilities by co-equal owners Carroll R. Hauser and Shasta Telesharing Corp., in which Carl McConnell also had a minority interest (1960 Vol. 16:22, 24). Shasta Telesharing acquired 50% of CP for KVIQ-TV for out-of-pocket expenses (1957 Vol. 13:20, 31).

Sales & Transfers—California

- KFWU, Fort Bragg (Ch. 23)**—Sold to Sainte Ltd. by Lamco Communications for \$800,000, including LPTV station. Proposed sale by Sainte to Pappas Telecasting was dismissed (1996). For sale to Lamco Communications, see KRCR-TV, Redding (1995).
- KAIL, Fresno (Ch. 53)**—Sold to Tel-America Corp. for approx. \$236,500 by B. L. Golden & Dr. L. W. Fawns (1966 Vol. 6:52).
- KFSN-TV, Fresno (Ch. 30)**—For takeover of Capital Cities by the Walt Disney Co., see WABC-TV, New York, NY (1995-96). Sold as KFRE-TV with KFRE-AM-FM; WNHC-TV-AM-FM, New Haven, CT & WFIL-TV-AM-FM, Philadelphia, PA for \$110 million to Capital Cities Bcstg. (1969 Vol. 10:8, 9; 11:9). Sale approved by FCC Feb. 24, 1971. Capital Cities sold radio affiliates & WTEN, Albany, NY; WCDC, Adams, MA & WSAZ-TV, Huntington, WV. Previously sold as Ch. 12 with KFRE(AM) to Triangle Publications Inc. for \$3,000,000 by Paul R. Bartlett and associates (1958-59 Vol. 14:47; 15:1).
- KJEO, Fresno (Ch. 47)**—Sold to Retlaw Enterprises (Walt Disney family) for \$3,645,000 (1967-68 Vol. 7:52; 8:17). Previous sale with Ice Follies to Subscription TV for \$8,650,000 by Shasta Telecasting Corp., approved by FCC but not consummated (1966 Vol. 6:25). Sold for \$3,000,000 to Shasta Telecasting Corp. by J. E. O'Neil (1961 Vol. 17:10, 21).
- KSEE, Fresno (Ch. 24)**—Transferred with WTVH, Syracuse, NY from Meredith Corp. to Granite Bcstg. Corp. for \$32,000,000 & assumption of debt (1993-94 Vol. 33:26; 34:1). Meredith Corp. bought station from James K. Herbert, et al., for \$17,611,230 (1982 Vol. 22:22, 45). Sold as KMJ-TV to San Joaquin Communications Corp. by McClatchy Newspapers for \$13,500,000 (1979-80 Vol. 19:19).
- KFTV, Hanford-Fresno (Ch. 21)**—For sale to Perenchio TV & earlier sale to Hallmark Cards Inc., see KWEX-TV, San Antonio, TX. Sold as KSJV-TV to Spanish International Bcstg. (KMEX-TV, Los Angeles) for approximately \$113,000 (1968). Sold as KDas to KSJV-TV Inc. by George L. Naron & C. B. Sweeney for \$90,750 (1965-66 Vol. 5:2). Previously 25% interest in Gann TV Enterprises (a limited partnership) bought by C. B. Sweeney for initial \$13,000 when Louis C. Maccagno withdrew; not a transfer but two separate transactions. Later, George L. Naron and C. B. Sweeney took over Gann's 1/3 interest for \$7,000 plus assumption of liabilities (1963).
- KABC-TV, Los Angeles (Ch. 7)**—For acquisition of Capital Cities/ABC Inc. by the Walt Disney Co., see WABC-TV, New York, NY. Formerly KECA-TV.
- KCAL-TV, Los Angeles (Ch. 9)**—Fidelity Television Inc., controlled by the Walt Disney Co., is selling station to Young Broadcasting for \$385,000,000 plus the repurchase of 1.5 million common shares and of the warrant for 750,000 shares of Young Bcstg. Inc. (1996 Vol. 36:4, 21, 33, 38, 40). Proposed transfer of control from Walt Disney Co. to Pinelands Inc. (WWOR-TV, New York, NY; Secaucus, NJ) for 45% interest in Pinelands was dismissed (1992 Vol. 32:14, 17). RKO General surrendered license of KHJ-TV to FCC, which granted Fidelity TV's application for facilities. Fidelity then sold station to Walt Disney Co. for \$320,000,000, with \$103 million to go to Fidelity TV, remainder to RKO General (1988 Vol. 28:29, 30, 50). RKO General had previously sold station to Group W for \$313 million, of which \$95 million was to go to Fidelity which had challenged license renewal, but sale was not approved (1985-86 Vol. 25:45; 26:18, 47, 50). Purchased by Thomas C. Lee Enterprises Inc. (later General Teleradio Inc., then RKO General Inc.) for \$2,500,000 from Earl C. Anthony (1951 Vol. 7:23, 32, 36).
- KCBS-TV, Los Angeles (Ch. 2)**—For merger with Westinghouse Broadcasting, see WCBS-TV, New York, NY (1995-96). Purchased by CBS for considerations totaling \$3,600,000 from Thomas S. Lee estate (1950 Vol. 6:52). Former call letters KTSN. CBS required to divest itself of 49% interest in KTTV, Los Angeles, which it sold to 51% owner Los Angeles Times for \$200,900 and other considerations.
- KCOP, Los Angeles (Ch. 13)**—Transfer of 10% stock of Chris-Craft Industries Inc. to Baldwin-Montrose Chemical Co. Inc. increasing holdings to 35% for \$6,000,000 approved by FCC Nov. 8, 1967 (Baldwin-Montrose Chemical & Chris-Craft merged in 1968). Sale included WTCN-TV (KARE), Minneapolis, MN & KPTV(TV), Portland, OR (1967 Vol. 7:36, 46). Sold to NAFI Corp. (now Chris-Craft Industries) by Kenyon Brown-Bing Crosby group for approximately \$1,000,000 in NAFI stock, plus obligations bringing total involved to over \$5,000,000 (1959-60 Vol. 15:33, 43; 16:5). Kenyon Brown, Bing Crosby, George L. Coleman & Joseph H. Thomas (each 25%) acquired station for \$4,000,000 (including obligations) from Copley Press, publisher of San Diego Union and Tribune and 8 Los Angeles County dailies as well as other newspapers (1957 Vol. 13:16, 22, 34, 47, 50). Copley Press acquired station, as KLAB-TV, for \$1,375,000 from Mrs. Dorothy Schiff Sonneborn, publisher of New York Post (1953 Vol. 9:46, 49, 52).
- KMEX-TV, Los Angeles (Ch. 34)**—For sale to Perenchio TV & earlier sale to Hallmark Cards Inc., see KWEX-TV, San Antonio, TX.
- KNBC, Los Angeles (Ch. 4)**—See WNBC, New York, NY.
- KTLA, Los Angeles (Ch. 5)**—Sold by KKR Inc. to Tribune Bcstg. Co. for approx. \$510,000,000 (1985 Vol. 25:20, 24, 28, 40, 51). Sold to Golden West TV Holding Co. (KKR) by The Signal Cos., Gene Autry & Estate of Ina Mae Autry for approx. \$245,000,000 (1983 Vol. 22:44). Sold for \$12,000,000 to Gene Autry and associates by Paramount Pictures (1963-64 Vol. 3:44; 4:20).
- KTTV, Los Angeles (Ch. 11)**—For sale to News America TV Inc. (Rupert Murdoch) by Metromedia, see WNYW, New York, NY. Sold to Metromedia Inc. for \$10,390,000 by Los Angeles Times and Mirror (1963 Vol. 3:3, 22). Previous transactions were the 25% purchased for approximately \$1,625,000 by Loew's Inc. (MGM), Los Angeles Times and Mirror retaining 75% (1956 Vol. 12:33). Los Angeles Times and Mirror subsequently bought back the 25% from Loew's Inc. for undisclosed sum in excess of \$1,625,000 (1959 Vol. 15:44).
- KWHY-TV, Los Angeles (Ch. 22)**—Sold to Burt I. & Irving B. Harris, et al., by Thomas S. Bunn Family, et al., for \$5,300,000 (1981). Sale to Zenith Radio Corp. by Coast TV Bcstg. for \$1,600,000 (Vol. 11:10, 20) was dismissed (1972). Previously sold as KPOL-TV by Coast Television Inc. (Hugh R. Murchison Sr., principal) for \$400,000 to Thomas S. Bunn, Harry E. Straub, Frederick D. Custer & Robertson C. Scott (1966). Sold as KIIX to Coast TV Inc. for \$297,785 by H. Calvin Young and associates (1964 Vol. 4:11, 31).
- KCCN-TV, Monterey-Salinas (Ch. 46)**—Sold to Harron-Smith Television Partnership (Harron Communications Corp. & Smith Bcstg. Group Inc.) for \$8,200,000 (1993 Vol. 33:1). Previously sold in 1979 by Monterey-Salinas TV Inc. to Retlaw Enterprises Inc. for \$8,250,000.
- KMBY-TV, Monterey (Ch. 8)**—Sold for \$230,000 to timesharing KSBW-TV, Salinas, CA in order to effect merger. Sellers included Kenyon Brown, George Coleman & Bing Crosby (1954-55 Vol. 10:45; 11:16).
- KTVU, Oakland-San Francisco (Ch. 2)**—Sold for \$12,360,000 to Cox group by W. D. Pabst, Ward D. Ingram, Edwin O. Pauley and associates (1963 Vol. 3:32, 42).
- KHSC-TV, Ontario (Ch. 46)**—DeRance Inc. & Santa Fe Communications sold station as KIHS-TV to Silver King Bcstg. (Home Shopping Network) for \$35,000,000 (1986 Vol. 26:39, 45, 49). Barry Diller acquired control of Silver King Bcstg. in 1996 (Vol. 35:49; 36:11, 12, 25). 35% sold to Santa Fe Communications Inc. (100% owned by DeRance Inc., 20% owner) for \$4,462,284 by Richard Hernandez, et al. (1984). Sold as KBSA, Guasti to Hispanic Bcstrs. Inc. & Leon Crosby by Broadcast Service of America for \$1,800,000 (1979-80, Vol. 20:13, 41). Previously, William A. & Ethel J. Myers sold 51% control to Berean Bible Ministries Inc. for \$602,578 (1974).
- KADY-TV, Oxnard (Ch. 63)**—John W. Hyde appointed Trustee by bankruptcy court in 1996. Riklis Bcstg. Co. L.P. (formerly P.Z. Entertainment Ltd.) was to return station to KTIE-TV Inc. (Donald Sterling & Thome Donnelly Jr.) as payment of approximately \$6,000,000 debt, but transaction was dismissed by FCC (1994-1995). Previously sold, but never consummated to HBC Holdings (John D. Huddy) for \$3,800,000 (1991). Sold as KTIE by KTIE-TV Inc. to P.Z. Entertainment Ltd. (Meshulam Riklis) for \$5,500,000 & right to resell station (1987).
- KESQ-TV, Palm Springs (Ch. 42)**—News Press & Gazette Co. paid \$19,400,000 to E. Grant Fitts for station in 1996. EGF Broadcast Corp. (E. Grant Fitts) purchased station from Gulf Broadcast for \$4,400,000 (1985). Sold to Gulf Broadcast Group by Pacific Media Corp. for \$3,750,000 (1984). Previously sold with KEY-TV, El Centro, CA to Cimarron Bcstg. Corp. by Esquire Inc. for \$4,250,000 (1983 Vol. 23:28) but sale was not consummated. Sold as KPLM-TV by receivers in bankruptcy to Esquire Inc. (80%) for \$730,000 plus working capital, remaining shares to be issued to creditors, Esquire holding an option to buy these shares at a price equal to \$12,000 for each 1% of the issued and outstanding common stock of the reorganized debtor.
- KRCR-TV, Redding (Ch. 7)**—Sold to Lamco Communications with KAEF, Arcata-Eureka & KFWU, Fort Bragg by California-Oregon Broadcasting (Patricia Smullin, et al.) for \$11,925,000 (1995 Vol. 35:7, 23). Sold as KVIP-TV for \$1,250,000 to Sacramento Valley TV by Shasta Telecasting Corp. Principal owners (27.37% each) of Sacramento Valley were Redwood Bcstg. (William B. Smullin), Frank M. Crawford & J. Ned Richardson (1963 Vol. 3:11, 23).
- KRCA, Riverside (Ch. 62)**—Sold by Bcstg. Co. Inc. as KSLD to Fouce Amu Enterprises Inc. for \$1,250,000. \$2,450,000 covenant not to compete.
- KCCC-TV, Sacramento (Ch. 40)**—Purchased for \$67,500 cash, plus \$35,000 and assumption of more than \$125,000 obligations, by Lincoln Dalk Ashley L. Robison & Harry McCart (1912:36, 37, 40). Note: Dellar took station May 31, 1957 and exchanged plant and equipment for \$202,399 worth of stock and debt of KOVR, Stockton, plus option to acquire additional stock (1957 Vol. 13:20, 12). Highest interest in KOVR was acquired by Gannett Inc. when they took over control from H. Hoffman (1958 Vol. 14:2).
- KCMY, Sacramento (Ch. 29)**—Pappas Communications is buying station from Ponce-Nicasio Broadcasting (1994-95:36:38).
- KCRA-TV, Sacramento (Ch. 3)**—51% interest along with same interest in KCRB-TV sold for approximately \$2,000,000 by Vernon, Kenneth W. and Gerald Hansen Ewing C. Kelly estate, which became owner (1962 Vol. 2:17).
- KPWB-TV, Sacramento-Stockton (Ch. 31)**—Sold as KRKB-TV by Koplars Communications to Pappas Telecasting Company for \$22,000,000 plus non-compete covenant (1994). Sold as KMUV-TV to Koplars Communications (KPLR-TV, St. Louis, MO) by M. E. California Bcstg. Inc. (A. J. Perenchio Tandem Productions) for \$3,400,000 plus reimbursement of operating losses plus \$75,000 and \$4,203,737 for subscription agreement (1980). Sold to Northern California Bcstg. by Andrew C. Bartalini, et al. for \$7,700,000 (1980 Vol. 20:6).
- KTXL, Sacramento (Ch. 40)**—Tribune Co. is buying Renaissance Communications stations, including KTXL; WTIC-TV, Hartford, CT; WDZL(TV), Miami-Fort Lauderdale; WXIN(TV), Indianapolis, IN; WPMI(TV), York, PA & KDAF(TV), Dallas, TX for approximately \$1.13 billion (1996 Vol. 36:28). Renaissance Communications Corp. (Mick Finkelstein, et al.) purchased station for \$14,000,000 & non-compete covenant (1988). Control of CP sold to Community Cablecasting Corp. (later Cypress Communications) by Camellia City Telecasters in arrangement under which Jack F. Tranga, a former 25% owner, would receive \$30,000 for preferred stock to be issued; Camellia & \$12,871 for common shares. Community would pay \$199,700 for preferred & \$50,325 for common shares. Tranga, ownership: Community, 75%; Tranga, 25%. Transfer of control from Community Cablecasting to Cypress Bcstg. separate cable & broadcasting interests provided 1970. Transfer of control to Business Men's Assurance Co. of America from Community for \$50,325 increased holdings to 80%. BMA later sold 15% of stock to J. Matranga (20% to 35%) for \$12,584,300.
- KXTV, Sacramento (Ch. 10)**—For sale to H. Belo Corp., see KOTV, Tulsa, OK. Sold as KBET-TV for \$4,500,000 to Great West Bcstg. Corp. (J. H. Whitney & Co.) by group headed by William P. Wright and John Schacht Jr. (1958 Vol. 14:42, 49). Note: transfer to Whitney Communications Co. (Corinthian Bcstg.), see sale of KOTV, Tulsa, OK. Corinthian Bcstg. merged with Dun Bradstreet Inc. (1971).

Salinas (Ch. 35)—Sold by Sainte Corp. to Ackerley Communications Inc. for \$3,100,000 (1986).

Salinas-Monterey (Ch. 8)—Bcstg. Partners L.P. has proposed to Hicks, Muse, Tate & Furst for \$11,000,000, including WEYI-TV, Saginaw, MI & WROC-TV, Rochester, NY (Vol. 36:46). EP Communications sold to nth Bcstg. Group for \$30,250,000 (Vol. 36:46). Before that, station was sold with (TV) San Luis Obispo, CA to Elisabeth Koch & Elkin Pianim for \$35,000,000 (Vol. 36:46). Previously sold to Gillett Group Inc. by Reliance Capital Group for \$86,000,000 (Vol. 36:46). Including KSBY-TV, San Luis Obispo, CA & KTVI-TV, Oklahoma City, OK (1986). Included with KSBY-TV, San Luis Obispo, CA, KTVI-TV, Fort Lauderdale, FL, KOKH-TV, Oklahoma City, OK & WKAQ-TV, San Juan, PR approx. \$217 million takeover of John B. Co. by Reliance Capital Group (1986 Vol. 6:21-29, 33, 34). Sold with KSBY-TV, San Luis Obispo by Central California Communications Corp. to John Blair & Co. for \$18,643,540 (1978-79 Vol. 18:3).

TV, Salinas (Ch. 67)—KSMS-TV sold to Walter F. Ulloa, Paul A. Zevnik, et al. for approximately \$5,300,000 (1995). Previously, California Heartland Bcstg. Inc. (K.L. Kopic, et al.) planned to buy station from KSMS-TV L.P. for \$4,290,000 plus \$500 non-compete covenant, but sale was dismissed (1994-95). Sold by Schuyler Co. to KSMS-TV Acquisition Ltd. (Daniel D. Ivanueva, et al.) for \$2,600,000 and consulting agreement (1990).

TV, San Bernardino (Ch. 30)—Proposed distress sale to Hispanic-American Communications Inc. by Faith Center Inc. for \$6 million. License renewal dismissed (1980 Vol. 20:41). In 1985, Angeles Bcstg. was awarded interim operating authority for KAGL. License expired and station left air on Aug. 25, 1985 (Vol. 32:35).

TV, San Bernardino (Ch. 18)—As KTVI-TV, sold by Norman H. Rogers for \$1,409 to the Sun Co. of San Bernardino (Vol. 32:35). Following sale of Sun Co. to Los Angeles Times Mirror, station left air.

San Bernardino (Ch. 18)—Sold by Plan Executive Council to Aliza Corp. (B. L. Beindorf & Thomas Headley) for \$1,000,000 (1986).

San Bernardino (Ch. 60)—Paxon Communications Corp. (Lowell W. Paxon) purchased from Sandino Telecasters for \$1,000,000 (1995 Vol. 35:1).

TV, San Diego (Ch. 8)—Sold with KFB-AM-FM by Transcontinent to Midwest Inc. for \$10,000,000, sale contingent on sale of other Transcontinent properties to Taft Bcstg. For details, see sale of WGRZ-TV, Buffalo, NY (1963-64 Vol. 3:15, 16, 31; 4:8, 15). Transcontinent TV Corp. absorbed Marietta Bcstg. Inc. (licensee of KFMB-TV-AM & KFD-TV, Bakersfield, CA) following exchange of stock, which gave Marietta owners D. Wrather and Edward Petry & Co. Inc. 31% (jointly) of Transcontinent stock (199 Vol. 15:7, 12, 20). Wrather and Petry acquired full ownership of Marietta by payment of \$2,916,750 to Helen Alvarez for her 39% interest in Marietta as well as her interests in other properties (1958 Vol. 14:20, 24:7). For 1957 purchase of KERO-TV, see listing under Bakersfield, CA. Petry acquired 22% interest in Wrather-Alvarez Bcstg. Co.,

predecessor of Marietta, for \$633,330 (1959 Vol. 9:23). Wrather-Alvarez Bcstg. acquired KFMB-TV from John A. Kennedy group for \$3,150,000 (1953 Vol. 9:5, 9, 13). Kennedy group acquired KFMB-TV-AM from Jack O. Gross for \$925,000 and other considerations (1950-51 Vol. 6:46; 7:17).

KGTV, San Diego (Ch. 10)—Sold as KOGO-TV by Time-Life Broadcast to McGraw-Hill Inc. in a package deal. For details, see WRVT, Indianapolis, IN. Transferred to Time-Life Broadcast Inc. for \$6,125,000 and other considerations (1962 Vol. 2:1, 13). Previously 46.22% interest in TV and KOGO acquired by the Washington Post, when it purchased control of Newsweek magazine for \$8,000,000 (1961 Vol. 17:11). Newsweek acquired its 46.2% interest in the stations, then using KFSD-TV-AM call letters in a deal with Fox, Wells & Rogers involving \$1,502,900 (1957 Vol. 13:30, 33). Fox, Wells & Rogers retained control of stations by means of a stock pooling agreement with minority owners who controlled 19.63% (Fox, Wells stock then consisting of but 34.15%). Previously Fox, Wells & Co. acquired control of TV & radio from Tom Sharp, Charles B. Salik and TBC Television (about 40 stockholders) in \$3,200,000 transaction (1954 Vol. 10:31, 32, 34, 38, 42). TBC, headed by Leon N. Papernow, acquired its 1/3 interest from Sharp and associates for about \$350,000 as part of a deal paving way for grant (1953 Vol. 9:46).

KNSD, San Diego (Ch. 39)—National Broadcasting Co. Inc. is paying New World Communications \$225,000,000 for station (1996 Vol. 36:30, 22). For prior ownership reorganization and name change, see WJBK-TV, Detroit, MI (1993 Vol. 33:8, 10, 19). For purchase as KCST-TV by Gillett Communications Inc. from Storer, see WSBK-TV, Boston, MA. Included in proposed sale to Lorimar-Telepictures which was never consummated, see WSBK-TV, Boston, MA. KKR Assoc. acquired Storer Communications in leveraged buyout valued at \$1.98 billion. Sale included WAGA-TV, Atlanta, GA; WJBK-TV, Detroit, MI; WJW-TV, Cleveland, OH; WITI-TV, Milwaukee, WI; WSBK-TV, Boston, MA & WTVG, Toledo, OH. FCC approval required divestiture of WTVG because of overlap (1985 Vol. 25:12-17, 19, 29, 31, 47-49). Sold to Storer Bcstg. for \$8,369,193.67 plus cost of improvements after obtaining ABC affiliation (1973-74 Vol. 13:12, 13; 14:39). Previously sold as KAAR to Bass Brothers Enterprises for \$1,108,000 by San Diego Telecasters Inc. (Lawrence Shushan, Paul Corriere, Sample-Brown Enterprises and Town & Country Development).

KSWB-TV, San Diego (Ch. 69)—Tribune Broadcasting Co. paid \$70,500,000 for Ch. 69 in bankruptcy auction (1995-96 Vol. 35:36, 36:13, 17). San Diego Television had operated station as KTTY.

KUSI-TV, San Diego (Ch. 51)—Michael D. McKinnon, 36% owner, purchased remaining shares from University TV for \$17,000,000 (1990 Vol. 30:8).

KBHK-TV, San Francisco (Ch. 44)—Sold by Field Communications to United Television for \$23,000,000 (1982 Vol. 22:45, 47). Sold by Kaiser Bcstg. Corp. to Field Communications Corp. for \$42,625,000. Sale included WFLD-TV, Chicago; WLVI-TV, Cambridge, MA; WKBD-TV, Detroit & WKBS-TV, Philadelphia, PA-Burlington, NJ (1977).

KDTV, San Francisco (Ch. 60)—For sale to Perenchio TV & earlier sale to Hallmark Cards Inc., see KWEX-TV, San Antonio, TX (1992). Station sold by Bahia de San Francisco Television Co. to Hallmark Cards Inc. for approx. \$23,000,000 (1987).

KGO-TV, San Francisco (Ch. 7)—See WABC-TV, New York, NY.

KOFY-TV, San Francisco (Ch. 20)—Sold to Pacific FM Inc. (James J. Gabbert) by Leon A. Crosby for \$9,850,000 (1978-80 Vol. 19:34; 20:10). Off-air station sold to Leon A. Crosby by U. S. Communications for assumption of \$11,058.19 in notes outstanding (Vol. 12:6). Previously, 80% purchased by U. S. Communications from D. H. Overmyer Communications Corp. For details, see WPHL-TV, Philadelphia. Sold as KBAY-TV to D. H. Overmyer Communications Co. by Sherrill C. Corwin, with Corwin retaining 20%. Overmyer paid \$40,000 for its interest & was to loan \$320,000; Corwin was to pay \$10,000 for 20% & advance \$80,000 (1965).

KPIX-TV, San Francisco (Ch. 5)—Acquired by Westinghouse in exchange-of-stock deal approved by FCC July 2, 1954, stock valued at \$6,000,000 when deal was closed Feb. 15, 1954, valued at \$7,787,280 on date of FCC approval. Sellers and considerations: Associated Broadcasters Inc., 100% owned by Wesley I. Dumm, for 81,755 shares of Westinghouse common; Philip G. Lasky, gen. mgr., 11,845 shares plus \$209,994 cash; R. C. D. Bell, 8,461 shares plus \$149,980 cash; Franklin Dumm, 2,538 shares plus \$45,010 cash; George Hughes, 1,692 shares plus \$30,006 cash (1954 Vol. 10:3, 4, 13, 15, 19, 27).

KQEC, San Francisco (Ch. 32 ETV)—Transferred as KNEW-TV to Bay Area TV Assn. by Metromedia as a gift (1970 Vol. 10:20, 37). Previously sold as KSAN-TV to Metromedia Inc. by S. H. Patterson for \$1,210,000 (1967-68 Vol. 8:13). Station lost license renewal challenge in 1991 (Vol. 31:36, 38, 40).

KRON-TV, San Francisco (Ch. 4)—Proposed trade to Gannett Co. Inc. for KOCO-TV, Oklahoma City, OK plus \$100,000,000 (1982 Vol. 22:39, 40) by Chronicle Bcstg. Co. Trade was later called off.

KICU-TV, San Jose (Ch. 36)—Ralph C. Wilson sold to William R. Hirshey, James H. Evers, William Beeman & John DuBois for \$30 million & \$4 million covenant not to compete but in assignment of license which followed, Ralph C. Wilson Industries bought back Hirshey estate's share and retained 75% of station (1990). Sold as KGSC-TV by Continental Urban TV Corp. (Vincent B. Welch, et al.) to Ralph C. Wilson Industries for \$14,000,000 (1979 Vol. 19:39).

KLXV-TV, San Jose (Ch. 65)—Paxon Communications purchased station from Friendly Bible Church Inc. for \$5,000,000 (1995 Vol. 35:1).

KNTV, San Jose (Ch. 11)—Purchased from Landmark Communications by Granite Bcstg. Corp. (W. Don Comwell & Stuart J. Beck) for \$59,000,000 (1989). Sold by Gill Industries to Landmark Communications Inc. for \$25,725,000 less amount of liabilities assumed by buyer (1978 Vol. 18:3).

KSTS, San Jose (Ch. 48)—Sold by National Group TV Inc. to Telemundo Group for approximately \$9,500,000 plus a non-compete covenant (1987 Vol. 27:26, 34).

KSBY, San Luis Obispo (Ch. 6)—EP Communications sold station to SJL Communications L.P. (George D. Lilly, et al.) for \$17,000,000 (1996). Sold with KSBW-TV, Salinas-Monterey to EP Communications Inc. (Elisabeth Murdoch & Elkin Pianim) for \$35,000,000 (1994). For Reliance sale & subsequent sale to Gillett Group Inc., see KSBW, Salinas-Monterey, CA. Sold with KSBW-TV, Salinas-Monterey to John Blair & Co. for \$18,643,540 (1978-79 Vol. 18:3). Previously purchased as KVEC-TV by Central California Communications Corp. (formerly Salinas Valley Bcstg. Corp.), operator of KSBW-TV-AM, Salinas-Monterey, for \$50,000 plus payment of \$77,450 advanced to TV by co-owners John C. Cohan and Jerome Kanro, also stockholders in KSBW-TV-AM (1957 Vol. 13:22, 29). At same time, Cohan acquired 100% control of KVEC(AM) by buying 50% held by Kanro for \$50,000. Cohan & Kanro owned properties one year, having purchased KVEC-TV-AM for \$450,000 from Christina M. Jacobson, 2/3 owner, and Leslie H. Hacker, 1/3 (1956 Vol. 12:20, 24).

KADE, San Luis Obispo (Ch. 33)—Raul & Consuelo Palazuelos purchased station from Community Media Corp. for \$850,000 (1994). Previous transfers from Community Media Corp. (Alene R. Whitten, et al.) to HBC Holdings Inc. (John Huddy, principal) for \$825,000 & later to Riklis Bcstg. Corp. for \$425,000 were granted, but never consummated (1993). Station left air 1994.

KTBN-TV, Santa Ana (Ch. 40)—Sold as KLXA-TV, Fontana to Trinity Bcstg. Network Inc. by Angel Lerma Maler for \$699,000 (1974).

KEYT-TV, Santa Barbara (Ch. 3)—Shamrock Bcstg. sold station to Smith Bcstg. (Robert N. Smith, principal) for \$30,000,000 (1987 Vol. 27:8). Sold to Shamrock Bcstg. by Key Television (William F. Luton & family) for \$9,200,000 (1984). Optioned for \$1,640,000 to Key TV Inc., headed by Richard C. D. Bell, ex-KPIX, San Francisco, with 16 2/3%; William P. Luton, 41 2/3%; Robert H. Dunlap, 41 2/3%. Selling group included Harry C. Butcher, Colin M. Selph, Arthur P. Marquette, C. H. Jackson, Ronald Coleman, et al. (1956-57 Vol. 12:52; 13:9, 13).

KCOY-TV Santa Maria (Ch. 12)—Morris Communications sold station with KTVS-TV, Sterling, CO; WIBW-TV, Topeka, KS; KMIZ-TV, Columbia, MO; KSTF, Scottsbluff-Gering, NE; KGWC-TV, Casper, WY; KWGN-TV, Cheyenne, WY; Lander-Riverton & KWGR-TV, Rock Springs, WY to Benedek Broadcasting Corp. for \$60,100,000 including a 5-year covenant not to compete (1995-96 Vol. 35:49, 52). Stauffer Communications was sold to Morris Communications for approximately \$275,000,000. Sale included TV stations KTVS, Sterling, CO; WIBW-TV, Topeka, KS; KMIZ, Columbia, MO; KSTF, Scottsbluff, NE; KGWC-TV, Casper, WY; KWGN-TV, Cheyenne, WY; Lander-Riverton, WY; radio stations WIBW-AM-FM, Topeka, KS; KGNC-AM-FM, Amarillo, TX; newspapers & all other Stauffer holdings (1994-95 Vol. 34:32). This station was sold to Stauffer Communications Inc. by Helen Pedotti, et al., for \$7 million (1980 Vol. 20:5). 50% transferred from Dale G. Moore to Helen L. Pedotti, Mill Acquistapace & Buurs Riken for \$33,215 (1971).

Sales & Transfers—California

■ **KFTY, Santa Rosa (Ch. 50)**—Ackerley Communications Inc. bought station from KFTY Bcstg. Inc. for \$7,800,000 including a 3-year covenant not to compete (1996). Previously Sonoma Bcstg. sold to KFTY Bcstg. Inc. (Gary B. Heck, et al.) for \$500,000 (1990).

□ **KOVR, Stockton-Sacramento (Ch. 13)**—Sinclair Communications plans to buy station as part of deal to acquire River City Broadcasting, see KDNL-TV, St. Louis, MO (1996 Vol. 36:16, 21, 36). For sale to Better Communications Inc. (River City Broadcasting) see WLOS, Asheville, NC (1994 Vol. 34:20, 36). Anchor Media Corp. (now Continental Bcstg. Ltd.) acquired station from Edwin Pfeiffer, Narragansett First Fund, et al., for \$162,000,000 plus non-compete covenant (1988 Vol. 28:45). **Note:** Anchor won \$19,000,000 in suit against Narragansett for alleged fraud in sale (1991 Vol. 31:18). Sold to Monarch Capital Corp. by Seaward Acquisition for \$121,800,000 including KHTT(AM) & KSJO(FM), San Jose, CA (1986). Sold by Rockefeller Group Inc. to Seaward Acquisition Corp. conditional on subsequent sale for \$617,500,000 including KSAT-TV, San Antonio, TX; WCPX-TV, Orlando, FL; WCMH-TV, Columbus, OH; WXIN(TV), Indianapolis, IN; WATL(TV), Atlanta, GA; WTOP Washington, DC; WIOQ-FM Philadelphia, PA; KIQQ-FM Los Angeles, CA & WTKS-FM Bethesda, MD (1986 Vol. 26:6, 11, 12). For sale with other Outlet Co. properties to Rockefeller Center Inc. & subsequent sale to Wesray Capital Corp., et al., see WJAR, Providence, RI. Sold to the Outlet Co. by McClatchy Newspapers for \$65,000,000 (1979 Vol. 19:28). Sold to McClatchy Newspapers for \$7,650,000 by Metropolitan Bcstg. Co. (1963-64 Vol. 3:40, 4:31). 96% acquired from Gannett Co. by Metropolitan Bcstg. Co. for \$1,391,000 and assumption of \$1,466,879 owed Gannett (1959-60 Vol. 15:47, 48; 16:1). Gannett acquired stock from H. Leslie Hoffman group for \$1,000,000 plus obligations of \$2,000,000 (1957-58 Vol. 13:47; 14:2).

■ **KQCA, Stockton-Sacramento (Ch. 58)**—Channel 58 Inc. (Wing Fat & Barbara Scurfield) bought KSCH-TV for \$1,000,000 (1994). Previously sold by SFN Cos. Inc. with WJBF(TV), Augusta & WTVM(TV), Columbus, GA; WAPA-TV, San Juan, PR and LPTVs to Commaq Inc. (later Pegasus Bcstg.) for \$155,000,000 (1986 Vol. 26:41). General Electric Capital Corp. assumed control of Pegasus in 1990.

■ **KPST-TV, Vallejo (Ch. 66)**—Pan Pacific Television Inc. sold to Whitehead Media Inc. & Silver King Communications Inc. partnership for \$7,500,000 plus non-compete covenant (1996). Initial proposed purchase by Silver King & Whitehead Communications for \$7,500,000 was dismissed (1989).

■ **KSTV-TV, Ventura (Ch. 57)**—Walter F. Ulloa & Alexandra Seros (50% owners) gained controlling interest in Costa de Oro Television Inc. for \$891,240 (1994).

■ **KMPH, Visalia (Ch. 26)**—Sold by Pappas TV Inc. to Pappas Telecasting Inc. (Harry J. Pappas) for \$3,105,550 plus assumption of liabilities (1978).

Colorado

■ **KKTV, Colorado Springs (Ch. 11)**—Sold by Capitol of Colorado Corp. to Ackerley Inc.

for \$15,500,000 (1982-83). Previously sold by Willard Garvey to Capitol Bcstg. Co. Inc. (WJTV, Jackson, MS) for \$2.1 million (1969 Vol. 9:23). Sold with radios KGHF, Pueblo and KFMH(FM), Colorado Springs to Communication Systems Inc. (Willard W. Garvey) for \$885,000 by James D. & Betty Z. Russell and Gifford Phillips (1963 Vol. 3:31).

■ **KRDO-TV, Colorado Springs (Ch. 13)**—Harry Hoth Jr. acquired Hoth Sr.'s interests in return for assumption of \$19,000 in notes. William J. Gregory's interests were turned over to his estate. Previously, Gregory purchased 50.37% from Joseph Rohrer for \$24,000. Then, Gregory, 39.21%; Hoth Sr., 27.16%; Hoth Jr., 22.93%; Prisilla Gitz, 6.13% (1962).

■ **KXRM-TV, Colorado Springs (Ch. 21)**—Station sold to group of investors (Bernard C. Ziegler, et al.) for approx. \$1,582,000 (1987). Light Communications Inc. & Lloyd Communications Group Inc. sold to KXRM Ltd. Partnership (Kim Carlson & Larry Douglas) for \$3,690,000. The sale was rescinded (1986).

■ **KCNC-TV, Denver (Ch. 4)**—NBC exchanged this station for WTVJ (Ch. 4), Miami, FL and other considerations with Station Partners (Group W—Westinghouse Bcstg. & CBS Inc.) for WCAU-TV, Philadelphia, PA & license for WCIX (Ch. 6), Miami, FL (1994-95 Vol. 34:38, 52; 35:35). Sold as KOA-TV with KOA-AM-FM to General Electric Bcstg. Co. for \$10 million in GE stock (1968 Vol. 8:24). Previously, 52.5% sold by Bob Hope, James Saphier, Martin Gang, Violet Gang Raum & Norman R. Tyre to Metropolitan Television Co. for \$6,318,600. Sale included KOA(AM) and KOAA-TV, Pueblo, CO (1964 Vol. 4:37, 46).

■ **KDVR, Denver (Ch. 31)**—Fox TV Stations bought KDVR and satellite KFCT, Fort Collins, CO from Renaissance Communications for \$70 million (1994-95 Vol. 34:47; 35:3, 28). In same deal, Renaissance agreed to buy KDAF, Dallas, TX from Fox TV. For sale by Chase Communications to Renaissance Communications, see WTIC-TV, Hartford, CT (1992-93 Vol. 32:38; 33:6). BMA Corp. sold station to Chase Communications for \$12,000,000 (1989-1990 Vol. 29:13).

■ **KMGH-TV Denver (Ch. 7)**—Sold as KLZ-TV by Time-Life Broadcast to McGraw-Hill Inc. in a package deal. For details, see WRVT, Indianapolis, IN. Previously purchased with KLZ(AM) by Time Inc. from Aladdin Radio & TV Inc. (Harry E. Huffman, Hugh B. Terry, J. Elroy McCaw, Theodore R. Gamble, Frank H. Rickertson Jr., et al.) for total of \$3,533,760 (1954 Vol. 10:11, 15, 18, 26).

■ **KTVD, Denver (Ch. 20)**—Channel 20 TV Co. (Fred Eychaner) acquired station from Twenver Broadcast Inc. (N. Richard Miller) by retiring approx. \$7,000,000 in debt (1994).

■ **KUBD, Denver (Ch. 59)**—Paxon Communications Corp. bought station from the Christian Network Inc. for \$100,000 plus forgiveness of \$7,000,000 debt (1996). Previously, David M. Drucker & Charles Ergen sold station to the Christian Network for \$6,320,000 and a 3-year \$130,000 non-compete covenant (1995).

■ **KUSA-TV, Denver (Ch. 9)**—For merger of Combined Communications with Gannett Co., see KPNX, Phoenix, AZ. For sale to Combined by Mullins Bcstg., see KARK-TV, Little Rock, AR. Purchased by partners John C. Mullins and Frank Len from group of local businessmen for \$900,000 and assumption of some \$100,000 in obligations (1955 Vol. 11:7, 13). Later in same year Len sold his 50% interest to William

Zeckendorf (1955-56 Vol. 11:49; 12:13). Sale of Webb & Knapp's (Zeckendorf) 50% interest to licensee of KBTV for \$2,400,000 followed (1961 Vol. 17:33).

■ **KWGN-TV, Denver (Ch. 2)**—Sold as KCTO to WGN Inc. for \$3,500,000 by J. Elroy McCaw (1965-66 Vol. 5:36; 6:10). Previously purchased as KFEL-TV from Gene O'Fallon for approximately \$400,000 plus assumption of some \$300,000 in liabilities by J. Elroy McCaw, operator of KTVW, Tacoma, WA, and then 25% owner of KONA, Honolulu (1955 Vol. 11:25, 28, 31). Call letters were changed from KFEL-TV to KTVR and later to KCTO. Subsequently, Founders Corp. (Tele-Trip Inc. subsidiary) exercised option to acquire 50% of KTVR from McCaw by assuming half of purchase price & liabilities. Founders also operated radios KPOA, Honolulu and WTAC, Flint (1955 Vol. 11:39, 47). **Note:** In 1959 McCaw's Gotham Corp. purchased Founders Corp. 50% of KTVR for \$160,000 and became 100% owner. McCaw also traded KONA holdings (1959 Vol. 15:13).

■ **KREZ-TV, Durango (Ch. 6)**—Lee Enterprises Inc. bought station from W. Russell Withers Jr. for \$1,750,000 including a \$500,000 non-compete covenant (1995). Sold as KJFL-TV to KREX-TV, Grand Junction, CO for \$2,000 by Floyd & Lieselotte Jeter. Sale approved Aug. 12, 1964 by FCC. For sales with KREX-TV, Grand Junction, see listing for that station.

■ **KFCT, Fort Collins (Ch. 22)**—For sale to Fox TV Stations, see KDVR, Denver (1995).

■ **KREG-TV, Glenwood Springs (Ch. 3)**—Western Slope Communications Ltd. sold station as KCWS to W. Russell Withers Jr. for \$325,000 (1987). Station had been off the air since 1986. Sale to Royal Publishing Co. of Palm Beach Inc. from Western Slope Communications Ltd. for \$888,196 & assumption of \$2,215,000 debt was approved but not consummated (1985).

■ **KREX-TV, Grand Junction (Ch. 5)**—W. Russell Withers Jr. bought station with KREY-TV, Montrose & KREZ-TV, Durango for \$7,325,000 (1985). Sold with KREY-TV, Montrose & KREZ-TV, Durango to E & W Bcstg. Corp. (which owned 27.868%) for \$3,858,950 by Carl Q. Anderson, et al. (1984). XYZ TV Inc. transferred control from Forestville Realty Corp., John W. English & Otilie English to Rex G. Howell (51%) & Carl Q. Anderson (7%) for \$10,219. Sale included KREZ-TV, Durango & KREY-TV, Montrose. Previously sold by Western Slope Bcstg. Co. with KREX-AM-FM and satellites KREY-TV, Montrose (51%) & KREZ-TV, Durango (100%) to XYZ TV Inc. for \$2,092,000 plus \$50,000 annually for 10 years to Rex Howell. Western Slope stockholders received 19% of XYZ TV stock (1966 Vol. 6:19, 39).

■ **KREY-TV, Montrose (Ch. 10)**—See KREX-TV, Grand Junction.

■ **KOAA-TV, Pueblo (Ch. 5)**—Sold to Sangre de Cristo Communications Inc. (wholly-owned by Evening Post Publishing Co.) by Sangre de Cristo Bcstg. Corp. for \$4,500,000 (1976). Transfer of control of Sangre de Cristo Bcstg. from William H. White Jr. & Mahlon T. White as a family group to Mahlon T. & Helen White as a family group for \$173,465 approved 1970. Sold to Sangre de Cristo Bcstg. for \$1,500,000 (1968 Vol. 8:24). Previously sold as KCSJ-TV-AM to owners of KOA-TV, Denver, for \$1,250,000 by Star Bcstg. (subsidiary of Bankers Life & Casualty), with KOA-TV to dispose of the radio station later (1961-62 Vol.

17:35; 1:14). Bankers Life & Casualty Chicago, acquired stations from Douglas D. Kahle (67%) and Robert L. Jr. (33%) by assuming \$823,000 in liabilities (1954 Vol. 10:35, 40). **Note:** Also sale of KCNC-TV, Denver.

■ **KSBS-TV, Steamboat Springs (Ch. 1)**—In sale approved by FCC June 1, 1995, TV Corp. (David M. Drucker) bought station from F & I TV Inc. (F. Shaffer III) for \$200,000 sold by Steamboat Bcstg. System I American Bcstg. Systems Inc. (Frede Shaffer III) for \$350,000 of ABS stock assumption of debt (1992).

□ **KTVS, Sterling (Ch. 3)**—For sale to Benedek Broadcasting, see KCOY-TV, Maria, CA. For previous sales, see KLTN-TV, Cheyenne, WY.

Connecticut

■ **WFTT, Bridgeport (Ch. 43)**—Purchased 23.8%, as WICC-TV, from John A. Hill 4.8% from 3 others gave Kenneth M. Cooper 66.6% of CP for TV and WICC(AT) WJZZ(FM); total consideration was \$370,000 (1964 Vol. 4:47; 5:1). Station subsequently sold to Philip G. Merryman group (1958-59 14:51; 15:9).

■ **WHAI-TV, Bridgeport (Ch. 43)**—Valley Television sold station with WAKC-TV, Akron to Paxon Communications Corp. for \$40,000,000 (1995-96 Vol. 35:35). See ValueVision International Inc. by Bridgeport Communications Corp. for \$3,800,000 (1994 Vol. 34:34).

■ **WFSB, Hartford (Ch. 3)**—Sold as WTKN-TV to Post-Newsweek Stations by Travelers Co. for \$33,900,000 (1973-74 Vol. 13:5; 14:1).

■ **WHCT-TV, Hartford (Ch. 18)**—Station sold April 9, 1991 (Vol. 31:16). Sale from Astroline Communications Co. L.P. (Michael Hoffman, Trustee in bankruptcy) to Two I Sea Bcstg. (Mike Parker) for \$250,000. Sale had been proposed but not yet approved (1996). Distress sale to Astroline Communications Co. Ltd. partnership for \$3,100,000 non-compete covenant was granted Dec. 1984 (Vol. 24:40, 51). Distress sale to Instate Media Inc. (Joseph D. Jones) for \$5,000,000 granted (1983) but not consummated. Distress sale to Television Corp. Hartford by Faith Center for \$4,000,000 (1980) was conditionally granted by FCC Oct. 22, 1981; grant was set aside April 16, 1991. Given to Faith Center by RKO General (1971) Sold to Hartford Phonevision Co. (who owned by RKO General) for \$900,000 by ward D. Taddei and associates (1960 Vol. 16:14, 23). Taddei group acquired station for \$250,000 from CBS after it took station off Nov. 15, 1958 (1958 Vol. 14:45-46, 49). CBS bought station for approximately \$650,000 from RKO General (then operating as General Teleradio), latter having acquired 45% from Gannett Newspapers' Hartford Times. Former call letters WGTN-TV (1955-56 Vol. 11:28, 36, 49; 12:8, 37).

□ **WTIC, Hartford (Ch. 61)**—For pending sale from Renaissance Communications Corp. to Tribune Co., see KTXL(TV), Sacramento-Stockton, CA (1996). Chase Communications sold station to Renaissance Communications Corp. along with KDVR(TV), Denver, CO; WATL(TV), Atlanta,

WXIN(TV), Indianapolis, IN for \$1,000,000 (1992-93 Vol. 32:38; 33:6).

New Britain-Hartford (Ch. 30)—Sale of Viacom to National Amusements Inc. see WHEC-TV, Rochester, NY. Purchased HNB-TV by Viacom Bcstg. Inc. from TV Corp. for \$15,950,000 (1977 Vol. 27:3). Previously sold as WNBC with WNBC(AM) for \$1,044,000 by NBC to Plains Corp., owners of WICS, Springfield, IL. Plains Corp., Springfield, MA held an option for 1/3 of this transaction, but dropped it after completion of this part of the sale for a hearing, stating there would be an overlap of WWLP & WNBC-TV signals. New owners sold WNBC(AM) for \$225,000 to Sheldon I. Smerdely family (1959 Vol. 15:26, 28, 39). NBC purchased stations, operated as WKNB-TV, for \$606,000 cash plus assumption of \$400,000 in obligations from group sold by adman Julian Cross (1955-56 Vol. 11:9, 19, 22, 26; 12:50).

TV, New Haven-Hartford (Ch. 8)—IN Television Corp. bought station for \$170,000 cash plus stock consideration (1993 Vol. 34:24). Previously sold by Capital Communications Inc. to Cook Inlet Communications for \$170,000,000 (1985 Vol. 31:31). For sale as WNHC-TV to Capital Bcstg., see KFSN-TV, Fresno, CA. Previously purchased with WHNC(AM) by Triangles Publications Inc. for \$5,400,000 from Aldo Minicis, Patrick J. Goode family, et al. (1991 Vol. 12:21, 22, 25).

18, New London (Ch. 26)—Paxson Communications Corp. is selling station to Paxson Broadcasting Co. for \$3,050,949. Will hold a 5-year option to reacquire station (1996). Paxson paid R & R Media \$10,000 for station in 1995 (Vol 35:1). Sold to ValueVision International Inc. for \$10,000 was granted but never consummated (1993-94 Vol. 33:44, 50). Sold for \$170 by C & S Bcstg. Corp. to Richard Angoon (R & R Media) (1987).

Waterbury (Ch. 20)—Sold by Renaissance Communications to Counterpoint Communications Inc. for \$3,600,649 & assumption of debt (1993). Renaissance Communications Corp. (Michael Finkelstein & Warren Pincus Capital Co. Ltd.) purchased station from Channel 20 Enterprises for \$1,000,000 (1989 Vol. 29:20). Channel 20 Enterprises proposed that Michael Finkelstein and partners for \$23,600,000 but the sale was never consummated (1986). Sold as WJLA-TV by Thomas TV Inc. to Channel 20 Enterprises Ltd. Partnership (Michael Finkelstein & associates) for \$3,188,462 & \$1,000,000 covenant not to compete (1981 Vol. 28:20).

Delaware

TV, Wilmington (Ch. 61)—Paxson Communications purchased station from Delaware Valley Broadcasters for \$1,200,000 in deal approved by FCC Jan. 20, 1995. Sale by Delaware Valley Broadcasters to National Minority TV Inc. (Paul F. Crouch, et al.) for \$4,000,000 was dismissed by FCC (1991). Previous sale to Roland E. Goode for \$2,077,000 was dismissed by the FCC, July 16, 1991.

TV, Wilmington (Ch. 12)—Sold as WJLA-TV with WJLA(AM) by Paul F. Harron group to Greater Broadcasting Co. for approximately \$26,312 plus assumption of \$1,000,000 in obligations (1956-57 Vol. 12:51; 13:9, 13). Harron purchased station, then operating as

WDEL-TV, from Steinman brothers for \$3,720,500 (1955 Vol. 11:4, 13). Note: Storer took WVUE off air Sept. 13, 1958 and turned in license Dec. 18, 1958, in order to acquire WITI-TV, Milwaukee (1958 Vol. 14:34, 35, 37, 42, 44, 51). Channel 12, Wilmington, now is used by educational WHYV-TV.

District of Columbia

WBDC-TV, Washington (Ch. 50)—Secured creditors Barbara A. & John B. Foster, operating as JASAS Corp., acquired station as WFTY from Noland Hill along with WUNI-TV, Worcester, MA (1993). Theodore Ledbetter Jr. sold 75% as WCQR to STVGW for \$4,016,658 which sold station to Independent American Bcstrs. of Washington, DC Inc. for \$7,200,000 (1984-85).

WDCA, Washington (Ch. 20)—For takeover by Viacom Inc. of Paramount Communications Inc. and unsuccessful bid by QVC Network see WKBD-TV, Detroit, MI (1993-94 Vol. 33:39; 34:8, 11). Paramount Pictures bought control of TVX Broadcast Group for \$110 million plus TVX debt obligations to Salomon Brothers. Sale included WNOL-TV, New Orleans, LA; WLFL-TV, Raleigh-Durham, NC; WTXF, Philadelphia, PA; KTXA, Fort Worth, KTXH, Houston & KRRT, Kerrville, TX (1989 Vol. 29:38). For sale to TVX Broadcast Group, see WCX, Miami, FL. Sold to Taft Bcstg. Co. for \$13,500,000 (1978-79 Vol. 18:18; 19:30, 33, 34, 35, 36). Previously sold by Milt Grant to Superior Tube Co. for \$4,860,000 (1968 Vol. 8:50; 9:19).

WJLA-TV, Washington (Ch. 7)—As WMAL-TV, de facto control transferred with WMAL-AM-FM from Washington Star Communications Inc. to Joe Allbritton for \$25,000,000. Sale included WLVA-TV-AM (WSET-TV), Lynchburg, VA & WCIV(TV), Charleston, SC (1975 Vol. 15:30, 31, 32).

WRC-TV, Washington (Ch. 4)—See WNBC, New York, NY.

WTTG, Washington (Ch. 5)—See WNYW, New York, NY.

WUSA, Washington (Ch. 9)—Sold as WDVM-TV when Gannett Co. bought Evening News Assn. for approx. \$717,000,000. Sale included Detroit News; WALA-TV, Mobile, AL; KOLD-TV, Tucson, AZ; KTVY, Oklahoma City, OK; KVUE-TV, Austin, TX; WWJ & WJOL(FM), Detroit, MI. WALA-TV, KOLD-TV & KTVY were then sold to Knight-Ridder Bcstg. (1985-86 Vol. 25:30-35, 51; 26:3). As WTOP-TV was exchanged by Post-Newsweek Stations for Evening News Assn.'s WWJ-TV (now WDIV), Detroit (1977-78 Vol. 17:50; 18:21). Purchased 55% by Washington Post, operator of WTOP(AM), and 45% by CBS for \$1,400,000 from R. H. Macy interests in 1950; call letters were then WOIC (1950 Vol. 6:25). CBS sold its holdings in 1954 to Washington Post for sum in excess of \$3,000,000 (1954 Vol. 10:35, 42).

Florida

WFCT, Bradenton-Tampa (Ch. 66)—Bradenton Broadcast Co. Ltd. (Anita Rogers) proposes assignment of station to The Christian Network Inc. for a combination of cash and debt forgiveness totalling less than \$4 million (1996).

WFTX, Cape Coral (Ch. 36)—Sold by Florida Family Bcstg. Ltd. & Family Group Ltd. to Wabash Valley Bcstg. for \$16 million (1986 Vol. 26:38).

WESH, Daytona Beach (Ch. 2)—For sale to Pulitzer Bcstg. Co. see KCCI-TV, Des Moines, IA (1993 Vol. 33:8, 14, 23, 32, 37). Cowles Bcstg. (WESH-TV & KCCI-TV, Des Moines, IA) merged with H & C Communications Inc. for \$46 per share, valued at \$182.5 million (1984 Vol. 24:26, 35). Sold to Cowles Florida Bcstg. Inc. by John H. Perry Jr. and associates for \$1,000,000 and 228,500 shares of Cowles Communications Inc. stock (1965 Vol. 5:47). Perry acquired control through stock purchase from brother Farwell W. Perry (1961).

WSCV, Fort Lauderdale (Ch. 51)—For sale to Reliance Group, see KSBW, Salinas-Monterey, CA. Sold to Blair Bcstg. by Oak Communications Inc. for \$17,750,000 (1984 Vol. 24:33). Sold as WKID to Oak Industries Inc. by William F. Johns, Alvin Koenig, et al., for \$4,150,000 (1979-80). Sold to Johns-Koenig Assoc. Inc. by Channel 51 Inc., Debtor-in-Possession for \$1,000,000 (1976).

WBBH-TV, Fort Myers (Ch. 20)—Sold by William N. Dakos to Waterman Bcstg. Corp. of Texas for \$7,736,490 (1979).

WTVI, Fort Pierce (Ch. 19)—Sold for \$175,000 to owners of KFEQ-TV (KQTV), St. Joseph, MO by Gene Dyer after station went off the air Feb. 16, 1961 (1961 Vol. 17:22).

WTVX, Fort Pierce-Vero Beach (Ch. 34)—Sale to Whitehead Media by Krypton Bcstg. for \$17.17 million was approved by bankruptcy court and FCC (1994-95 Vol. 34:31, 42). Sold by WTVV Inc. (Frank K. Spain, et al.) to Krypton Bcstg. for \$8,000,000 (1991). Sold to Frank K. Spain, et al., by Indian River TV Inc. for \$120,000 subject to adjustment (1979).

WFGX, Fort Walton Beach (Ch. 35)—In exchange for jewelry store, Television Fit For Life Inc. (Carl Scarlata Jr.) was assigned license by Bowers Network Inc. Value of jewelry business was set at \$250,000, with \$66,667 of that figure allocated to a five year covenant not to compete (1994). Sold by Family Group Ltd. to Bowers Network Inc. for \$210,000 & non-compete covenant (1992). 1990 sale to Heritage Media Corp. for \$810,000 was never approved (Vol. 30:16, 25). Lloyd Communications sold its 50% interest to Family Group Ltd. for \$225,000 (1987).

WPAN, Fort Walton Beach (Ch. 53)—John Franklin Ministries purchased station for \$10,000 from Fort Walton Beach Bcstg. Corp. (1988). Station left air May 1984, returned to air November 1993.

WCJB, Gainesville (Ch. 20)—Sold to Diversified Communications Inc. by Minshall Bcstg. Co. Inc. for \$1,870,000 subject to adjustment (1976).

WYHS-TV, Hollywood (Ch. 69)—Silver King Bcstg. acquired control from Thomas J. Coates, et al., for \$950,000 (1988).

WAWS-TV, Jacksonville (Ch. 30)—Malrite Communications sold to Clear Channel Communications (L. Lowry Mays, et al.) for \$8,100,000 (1989 Vol. 29:9,28).

WJKS, Jacksonville (Ch. 17)—Sold to Media General by Ziff-Davis Bcstg. Co. for \$18,000,000 (1981-82 Vol. 21:48; 22:8, 30).

For previous sale, see WTOV-TV, Steubenville, OH.

WJXT, Jacksonville (Ch. 4)—Purchased as WMBR-TV with WMBR(AM) by Washington Post Co., then 55% owner of WTOP-TV-AM, Washington, for \$2,470,000 from Edward L. Norton, Frank King and Glenn Marshall Jr. (1952-53 Vol. 8:51; 9:1, 3).

WTEV-TV, Jacksonville (Ch. 47)—WNFT sold by bankrupt Krypton Bcstg. to RDS Bcstg. for \$10,000,000 (1994-95 Vol. 34:42; 35:40). Sold by North Florida 47 Inc. to Krypton Bcstg. for \$3,300,000 (1990).

WTLV, Jacksonville (Ch. 12)—For Gannett Co. purchase of station from Harte-Hanks Communications, see WFMY-TV, Greensboro-High Point, NC. Harte-Hanks Newspapers Inc. acquired control of TV 12 of Jacksonville Inc. for \$11,041,217 (1974-75 Vol. 14:34; 15:7).

WWWB, Lakeland (Ch. 32)—Hearst Broadcasting bought WTMW from Public Interest Corp. in a stock purchase deal not exceeding \$22.9 million (1995-96 Vol. 35:45; 36:26). Dan L. & Betty Jo Johnson, et al., gained controlling interest of Public Interest Corp. for \$633,000 (1988). Sale for \$50,000 from Lakeland Telecasters Inc. to Public Interest Corp. granted but not consummated (1987). Public Interest Corp. previously sought to buy Lakeland Telecasters Inc.'s 17% interest for \$1,000,000 & become 100% owners, but sale was never consummated (1986).

WACX, Leesburg (Ch. 55)—H. James Sharp sold his 50.1% of WYVE to Associated Christian TV System Inc. for \$1,450,000 plus assumption of \$100,000 debt (1983).

WBSF, Melbourne (Ch. 43)—Blackstar Communications Inc. (John E. Oxendine, et al.) acquired license of WMOD for \$5,000,000 plus a non-compete covenant (1988 Vol. 27:49). Southern Bcstg. Corp. sold station to Asbury Park Press Inc. for \$6,800,000 & 20% interest in assignee (1985).

WIRB, Melbourne (Ch. 56)—The Christian Network Inc. bought station from Treasure Coast Communications (formerly WMVP Inc.) for \$3,800,000 (1995). George E. Mills Jr., trustee, sold station as WAYK to WMVP Inc. (Robert J. Rich) for \$100,000 (1992).

WBFS-TV, Miami (Ch. 33)—Paramount Stations Group (Viacom) bought station from Combined Communications Group (1994-95 Vol. 33:21; 34:43; 35:20).

WCTD, Miami (Ch. 35)—Sold as WDLP-TV to Christian Network Inc. (Lowell Paxson, Chrmn.) for \$4,400,000 including a non-compete covenant (1994).

WDZL, Miami (Ch. 39)—For proposed sale of Renaissance to Tribune Co. for approx. \$1.1 billion, see KTXL, Sacramento-Stockton, CA. Previously sold to Renaissance Communications Corp. for \$29,500,000 (1988). Sold to Odyssey TV Inc. by 39 Bcstg. Ltd. for \$11,962,500 (1984 Vol. 24:2).

WFOR-TV, Miami (Ch. 4)—For 1995 \$5.4 billion purchase of CBS by Westinghouse, see WCBS-TV, New York, NY. In deal with KUTV, Salt Lake City, UT; KCNC-TV, Denver, CO; WCAU-TV, Philadelphia, PA & other considerations, CBS & NBC traded Miami stations. CBS acquired WTVJ, Ch. 4 and changed call

Sales & Transfers—Florida

- letters to WFOR-TV (1994-95 Vol. 34:48, 52; 35:34). Wometco Broadcast Acquisition Corp. (KKR) sold station as a CBS affiliate to General Electric (NBC) for \$270,000,000 (1987 Vol. 26:43; 27:3, 11, 14, 18, 22, 37, 38). Wometco Enterprises Inc. was sold to a group of investors headed by Jerome Kohlberg Jr., Henry R. Kravis, George R. Roberts & Robert I. McDonnell for more than \$1 billion, including assumption of debt (1983-84 Vol. 23:39, 52). Sale included WZZM-TV, Grand Rapids, MI; WWHT, New York-Newark (now WHSE); WLOS, Asheville, NC; WSNL-TV, Smithtown, NY (now WHSI); KVOS-TV, Bellingham, WA; more than 80% of Wometco Cable TV.
- WHFT, Miami (Ch. 45)**—Sold to Trinity Bcstg. by Lester Sumrall Evangelistic Assn. for \$10,000,000 (1980). Sold as WFCB-TV to Lester Sumrall Evangelistic Assn. by Florida Christian Bcstg. Inc. for \$900,000 (1976 Vol. 16:26).
- WLTV, Miami (Ch. 23)**—For sale to Perenchio TV & earlier sale to Hallmark Cards Inc., see KWEX-TV San Antonio, TX. Sold as WAJA-TV to Spanish International Communications Corp. for \$1,440,000 (1971) by Coastal Bcstg. System Inc. CP for WGBS-TV sold to Coastal Bcstg. System by Storer Bcstg. for \$250,000 (1967). Acquired by Storer Broadcasting Co. through purchase of CP for WMIN-TV, Miami (Ch. 27) for \$35,409 expenses from E. D. Rivers Sr. and purchase of facilities of WFTL-TV, Fort Lauderdale (Ch. 23) for \$300,000 from Fort Lauderdale Daily News. Shift of Ch. 27 to Ch. 23 approved by FCC Dec. 16, 1954 (1954 Vol. 10:47, 57). WGBS-TV sold studio facilities, and tower to WPST-TV for \$500,000 and left air April 13, 1957 (1957 Vol. 13:14, 15). Resumed operation as WAJA-TV Nov. 11, 1967.
- WPLG, Miami (Ch. 10)**—Sold as WLBW-TV to Post-Newsweek Stations for \$18,400,000 by L. B. Wilson Inc. Sale included WCKY(AM), Cincinnati (1969 Vol. 9:10).
- WTVJ, Miami (Ch. 6)**—NBC & CBS swapped Miami stations, with NBC changing Ch. 6 calls from WCIX to WTVJ. Deal also involved KUTV, Salt Lake City, UT; KCNC-TV, Denver, CO; WCAU-TV, Philadelphia, PA & other considerations (1994-95 Vol. 34:48, 52; 35:34). CBS Inc. purchased station from TVX Broadcast Group as an independent for \$59,000,000 (1988 Vol. 28:33, 45). Taft Bcstg. sold its independent stations to TVX Broadcast Group for \$240,000,000 including WTXF, Philadelphia, PA; WDCA(TV), Washington, DC; KTXA(TV), Dallas-Fort Worth, TX & KTXH(TV), Houston, TX (1986-87 Vol. 27:9, 14, 15). Sold to Taft Bcstg. by Coral TV Corp. (General Cinema) for \$61,000,000 plus WGR-TV (now WGRZ-TV), Buffalo, NY (1983).
- WTVK, Naples (Ch. 46)**—Sold as WNPL-TV by bankrupt Southwest Florida Telecommunications Inc. to Second Generation of Florida Ltd. (Thomas J. Embrescia family) for \$4,000,000 (1995).
- WZVN-TV, Naples-Fort Myers (Ch. 26)**—Raycom Media Inc. acquired station when it bought control of Ellis Communications, see KOLD-TV, Tucson, AZ (1996). Raycom subsequently proposes sale of WZVN-TV to Montclair Communications (Lara Kunkler) for \$21,300,000 (1996). FCVS Communications sold as WEVU to Ellis Communications with WACH(TV), Columbia, SC & WKCH-TV (now WTNZ), Knoxville, TN for \$40,000,000 (1993 Vol. 33:35). Sold by Caloosa Television Corp. (Home News Publishing Co.) to FCVS Communications (E. Craig Coates Jr.) for \$4,650,000 (1992). Sold by Gulfshore Television Corp. to Home News Publishing Co. for \$2,770,000 plus \$780,000 consultancy contract (1978).
- WOGX, Ocala (Ch. 51)**—Meredith Corp. bought station from Wabash Valley Bcstg. for approximately \$14,500,000 (1995). Wabash Valley Bcstg. purchased station as WBSP from Big Sun Television for \$7,010,000 & non-compete covenant (1986).
- WCPX-TV, Orlando (Ch. 6)**—Sold by Outlet Co. (Seaward) to First Media Corp. for \$200 million (1986 Vol. 26:12). Included in \$617,500,000 sale by Rockefeller Group to Seaward Acquisition, see KOVR, Stockton-Sacramento, CA (1986). For sale to Wesray Capital Corp. by Rockefeller Group, see WJAR, Providence, RI. Sold as WDBO-TV with WDBO-AM-FM to The Outlet Co. for \$6,100,000 by the trustees for the estate of William S. Cherry Jr. (75%) and 3 minority stockholders (1963 Vol. 3:15, 29). Stations previously sold for \$3,000,000 to firm controlled by William Cherry; selling group was headed by Harold P. Danforth (1957 Vol. 13:14, 19).
- WFTV, Orlando (Ch. 9)**—Sold to Cox Enterprises Inc. by SFN Communications for \$185,000,000 (1985 Vol. 25:23). SFN Companies Inc. was acquired by affiliates of E. M. Warburg, Pincus & Co. Inc. and Hallmark Cards Inc. in a \$425 million leveraged buyout. Sale included WJBF, Augusta, GA; WTVM, Columbus, GA; WAPA-TV, San Juan, PR & three Montana radio stations (1984-85 Vol. 24:26, 35). Sold by Ch. 9 of Orlando to SFN Bcstg. Co. for \$125,000,000 (1984 Vol. 24:9). Joseph L. Brechner boosted holdings when station was using WLOF-TV call from 17% to 41.67% (working control) by acquiring 24.6% from John W. Kluge for \$350,000 (1959-60 Vol. 15:42, 16:1). Note: Station operated under an interim grant to applicants for permanent authorization until settlement agreement was approved by FCC (1981).
- WOFL, Orlando (Ch. 35)**—Meredith Corp., 40% owner, bought remaining 60% from Lawrence H. Rogers II, et al., for \$16,000,000 (1983). Sold as off-air WSBW-TV to Omega Communications Inc. for \$1,120,000 (1979 Vol. 19:28).
- WJHG-TV, Panama City (Ch. 7)**—Sold as WJDM for \$340,000 to owners of WALB-TV, Albany, GA by Mel Wheeler (1960 Vol. 16:21, 28). Wheeler, who originally owned 4% with his wife, acquired remaining 96% from J. D. Manly for \$60,000 (1957 Vol. 13:43, 47).
- WMBB, Panama City (Ch. 13)**—Sold by Buford Television to Spartan Radiocasting Co. for \$7,900,000 plus \$2,500,000 covenant not to compete (1990). Octagon Bcstg. Co. sold station to Buford Group Inc. for \$12,000,000 (1986). Sold as WDTB to Octagon Bcstg. Co. by Panhandle Bcstg. Co. Inc. for \$2,100,000 (1976 Vol. 16:52).
- WPGX, Panama City (Ch. 28)**—Wicks Bcst. Group plans purchase from Ashling Broadcast Group Inc. for \$5 million (1996 Vol. 36:45). Proposed sale to Timothy S. Brumlik for \$950,000 was dismissed (1990).
- WEAR-TV, Pensacola (Ch. 3)**—Takeover of Rollins Communications by Heritage Communications Inc. for approx. \$600,000,000 included WEAR-TV; WPTZ, Plattsburgh, NY; KAUT (now KTLG), Oklahoma City, OK; WCHS-TV, Charleston, WV & cable systems (1986-87 Vol. 26:20). Purchased for \$1,400,000 by Rollins Telecasting Inc. from Charles W. Smith, Mel Wheeler and associates (1959 Vol. 15:14, 19).
- WJTC, Pensacola (Ch. 44)**—Sold to Mercury Bcstg. Co. Inc. (Van H. Archer III) by Channel 44 Ltd. for \$1,800,000 & \$450,000 non-compete covenant (1992 Vol. 32:24). Sold to Channel 44 Ltd. (Henry D. Vara Jr., principal) by Camex TV Inc. for \$1,000,000 plus non-compete covenant (1988).
- WSUN-TV, St. Petersburg (Ch. 38)**—Sold with WSUN(AM) to H. Y. Levinson by City of St. Petersburg for \$1,130,000 (1965-66 Vol. 5:42). License cancelled May 1974.
- WTOG, St. Petersburg-Tampa (Ch. 44)**—Hubbard Broadcasting is swapping station with Viacom International Inc. for WNYT(TV), Albany & WHEC-TV, Rochester, NY (1996 Vol. 36:35).
- WWSB, Sarasota (Ch. 40)**—Sold as WXLT-TV by Sarasota-Bradenton Florida TV Co. to Southern Broadcast Assoc. Joint Venture for \$40,500,000 including non-compete covenant (1985).
- WCTV, Tallahassee (Ch. 6)**—See Thomasville, GA.
- WTWC, Tallahassee (Ch. 40)**—Guy Gannett Communications paid receiver Thomas M. Duddy \$4,600,000 for station in 1996. Soundview Television of Tallahassee Inc. agreement to purchase station for \$7,100,000 from Thomas M. Duddy, Receiver for Holt-Robinson Television was never consummated (1994).
- WTXL-TV, Tallahassee (Ch. 27)**—Tallahassee Channel 27 assigned station to Media Venture Management Inc. (Brian E. & Denise L. Cobb) for assumption of liabilities (1993 Vol. 33:19). Previously sold by U.S. Communications Group (Joe Tydings, et al.) to Tallahassee Channel 27 Inc. (Elio Betty & F. Tracy Lavery) for \$5,350,000 (1991). Sold as WECA-TV by E. C. Allen to U.S. Communications Group Inc. for \$3,800,000 (1983-84).
- WFLA-TV, Tampa (Ch. 8)**—Control (50.098%) sold in deal in which stock in Tribune Co. held by trustees under will of John Stewart Bryan was turned over to Richmond Newspapers for \$17,500,000. Also affected were radios WFLA-AM-FM and Tampa Tribune and Times (1965 Vol. 5:48).
- WFTS-TV, Tampa (Ch. 28)**—Sold to Scripps Howard Bcstg Co. for \$30,000,000 (1985 Vol. 25:30). Sold to Capital Cities Communications Inc. by Ian Wheeler, et al., for \$28,000,000 plus \$1,450,000 non-compete covenant & \$650,000 consulting agreement (1984 Vol. 24:17).
- WTSP, Tampa-St. Petersburg (Ch. 10)**—Recent purchaser Jacor Communications is trading WTSP to Gannett Co. for six radio stations (1996 Vol. 36:40). Jacor Communications Inc. (David M. Shulte, Robert L. Lawrence, et al.) bought Citicasters Inc. for approximately \$60.7 million. Sale included WTSP; WKRC-TV, Cincinnati, OH and radio stations (1996 Vol. 36:39). For sale to Great American Bcstg. (later Citicasters), see WBRC-TV, Birmingham, AL. For sale to Taft Television & Radio Co. Inc. by Gulf Broadcast, see KSAZ-TV, Phoenix, AZ. Rahall Communications which owned station as WLCY-TV merged into Gulf United Corp. in stock transaction valued at more than \$30 million (1977 Vol. 17:35). Included in merger were WKAP, Allentown, WNNR, Beckley, WV; WNDE & WFBO(I) Indianapolis.
- WTVT, Tampa (Ch. 13)**—Station is included in \$2.5 billion purchase of New World Communications by Fox TV Stations, KSAZ-TV, Phoenix, AZ (1996 Vol. 36). For ownership reorganization, see WJTV, Detroit, MI (1993). Gaylord Bcstg. sold station to Gillett Group Inc. & Clara V. McKee for \$365,000,000 (1987 27:11, 29). Purchased for \$3,500,000, assumption of \$491,490 liabilities by V. Radiophone Co., now Gaylord Broadcast Co., from ex-Gov. Doyle E. Carlton-Watson interests (1956 Vol. 12:26, 29).
- WPBF, Tequesta-West Palm Beach (Ch. 25)**—Sold to Paxson Communications Co. for \$31,850,000 including non-compete covenant (1994). Phipps-Potamkin Investments sold 49% interest in station to Victor tamkin, et al., for \$4,600,000 (1990).
- WPEC, West Palm Beach (Ch. 12)**—Photo Electronics (PEC) sold to Freed Communications for \$150 million (1995 Vol. 35:40). Sold as WEAT-TV to PEC Communications by Gardens Bcstg. for \$3,527,700 (1973). Sold with WEAT to Gardens Bcstg. Co. (100% owned by American Industry Inc., John D. MacArthur, pres.) for \$2,100,000 by Rex Rand and Bert Lebl (1963-64 Vol. 4:9). Previously optioned to radio WEAT to Palm Beach TV Co. Inc. (R. Rand's WINZ, Miami, 80%; Bertram Lebl 20%, with option for 5% more from WINZ) \$600,000 by RKO Teleradio Pictures (19 Vol. 13:12, 20). RKO Teleradio had acquired properties from J. Robert Meachem \$194,000 (1955 Vol. 11:27, 31).
- WPTV, West Palm Beach (Ch. 5)**—Sold Scripps-Howard Radio Inc. (later Scripps Howard Bcstg. Co.) by John H. Phipps for \$2,000,000 (1961-62 Vol. 17:34; 18:1). Phipps purchased station as WJNO-TV for \$880,000, including approximately \$300,000 in liabilities from radio WJNO (50%); Theodor Granik (21%); William H. Cook (21%), et al. (1956 Vol. 12:40).

Georgia

- WFXX, Albany (Ch. 31)**—Clarion Broadcasting Corp. (Robert E. O'Connor, et al.) bought station from SGA Associates Inc. for \$5.7 million 1996. Previously sold to SGA Assoc. Inc. (R. Douglas Oliver, Perley E. Eppley, et al.) for \$1,650,000 (1994). Proposed sale to TV 57 Live Oak-Gainesville Inc. for \$1,400,000 was dismissed by FCC (1993). Timothy S. Brumlik's proposed sale of controlling interest to Manuel Cantu for \$1,100,000 was granted by FCC Feb. 10, 1993 but was later rescinded (1991 Vol. 31:31, 40). Sold as WTSG by Gordon Communications Co. to NewSouth Bcstg. Inc. (Michael H. Male, Lori Antoniak & Peggy Young Antoniak) for \$2,000,000 (1987). Brumlik acquired control from M. Hale in 1988.
- WNGM-TV, Athens (Ch. 34)**—Whitehead Media Inc. bought station from NGM Television Inc. for \$9,800,000 plus a \$200,000 3-year non-complete covenant (1996).

- WAGA-TV, Atlanta (Ch. 5)**—Station is part of sale from New World Communications Group to Fox Television Stations Inc.

approx. \$2,500,000,000, see KSAZ-TV, Phoenix, AZ (1996 Vol. 36:30). For 1993 reorganization, see WJBK-TV, Detroit, MI. Sale to Gillett Communications Inc. (1997) & proposed sale by Storer Communications to Lorimar Productions, see WKBK-TV Boston, MA (1986).

Atlanta (Ch. 36)—Fox Television Stations sold station to Qwest Broadcasting (Clyde Jones & Tribune Broadcasting) for \$1 million (1994-95 Vol. 34:47; 35:51). Alliance Communications purchased station from Chase Communications along with WTIC-TV, Hartford, CT; KDVR(TV), Denver, CO & WXIN(TV), Indianapolis then spun off to Fox Television Stations Inc. for \$100,000,000 (1992-93 Vol. 32:38; 33:6). Sold to Atlin Communications (Outlet Communications) to Chase Communications Inc. for \$120 million (1989-1990 Vol. 29:33; 30:3). Sale included WXIN(TV), Indianapolis & WTOP(AM) & WASH-FM, Washington DC (1989-1990 Vol. 29:33). For sale by Bruce Sundlun, et al., WJAR, Providence, RI. Sold to Outlet Communications Inc. by ATL Acquisition Co. & D. R. Jones for \$27,000,000 including \$1,635,000 covenant not to compete (1984-85 Vol. 24:28; 25:1). Off-air station sold to Briarcliff Communications Group by Outlet Communications for \$23,500. Control transferred to WMBQ-TV sold to U. S. Communications Corp. by D. H. Overmyer Communications Co. For details, see WPHL-TV, Philadelphia. CP for off-air station (as WATL) sold to D. H. Overmyer Communications by Robert W. Rounsaville for \$100,000 (1984-85 Vol. 4:33; 5:20).

Atlanta (Ch. 46)—Sold as WANX-TV Tribune Bcstg. Co. by CBN Continental Broadcasting Network for \$32,000,000 (1983 Vol. 11:1).

Atlanta (Ch. 17)—Time Warner purchased Turner Broadcasting, including WTBS, for approx. \$7.5 billion (1995-96 Vol. 39:40, 51; 36:2, 30, 34, 38, 41). Sold to Turner by Jack M. Rice (1969).

Atlanta (Ch. 69)—CBS planned purchase of WVEU (now WJPA) for \$22 million, but instead sold purchase rights to Viacom International Inc., which paid \$22 million to Broadcast Corp. of Georgia & \$5 million to CBS (1994-95 Vol. 34:39, 47; 35:20). Sale by Broadcast Corp. of Georgia to Silver King Bcstg. for \$13,000,000 plus non-compete covenant was approved by FCC but not consummated (1989 Vol. 29:11).

Atlanta (Ch. 11)—For merger of combined Communications with Gannett Co., KPNX, Phoenix, AZ. Merger of Pacific & them with Combined Communications (1973-74 Vol. 13:5; 14:2) for stock shares approved by FCC Jan. 1974. Sold as WAIL-TV to Witter Bcstg. Co. of Georgia for approx. \$2,892,000 in merger with Pacific & South-Atlantic Bcstg. Co. Inc. Jupiter Bcstg., surviving company, later changed name to Pacific & South-Atlantic Bcstg. Co. Inc. (1967 Vol. 7:45, 47). Sold to WIBC-AM-FM, Indianapolis to Pacific & them Bcstg. Co. for \$15,000,000 by Richard Fairbanks & family (1966 Vol. 6:46). Sold to WLWA by Crosley Broadcasting Corp. for \$420,000 to owners of WIBC(AM), Indianapolis, in return for dropping claims for Crosley's WLWI, Indianapolis (1962 Vol. 2:25, 38). Earlier purchased as WLTV by Crosley Bcstg. Co. for \$1,500,000 from local group comprising Broadcasting Inc. (1952 Vol. 8:51; 9:5). Broadcasting Inc. acquired station for \$25,000 when CP for WCON-TV was sold by

Atlanta Constitution when it merged with Atlanta Journal and Journal retained Ch. 2 for WSB-TV (1951 Vol. 7:32, 34, 38, 39).

WAGT, Augusta (Ch. 26)—Sold as WATU-TV to Schurz Communications Inc. by J. Thomas Jones & Francis Hanks Robertson for \$5,000,000 (1980).

WJBF, Augusta (Ch. 6)—Spartan Radiocasting bought station from General Electric Capital Corp. for \$23,300,000 and a \$1,500,000 non-compete covenant (1992-93). For sale to Pegasus Bcstg. & subsequent transfer to General Electric Capital Corp., see KSCH-TV, Stockton-Sacramento, CA. For leveraged buyout of SFN Companies Inc., see WFTV, Orlando, FL. Western Bcstg. was sold to SFN Companies Inc. for \$116 million (1984 Vol. 24:3, 26). Sale included WTVM(TV), Columbus, GA; WAPA-TV, San Juan, PR & 3 Montana radio stations. Sold to Western Bcstg. Co. by J. B. Fuqua, et al., for \$25,000,000 including covenant not to compete (1980).

WRDW-TV, Augusta (Ch. 12)—TV Station Partners sold to Gray Communications Systems Inc. for \$34,000,000 (1995 Vol. 34:43; 35:17). For sale to Ziff Corp. and later sale by Ziff, see WTOV-TV, Steubenville, OH. Friendly Group sold license WPIT Inc., which also owned WPIT(AM), Pittsburgh, PA and WSOL(AM), Tampa, FL to United Printers & Publishers Inc. (Rust Craft Greeting Cards) for \$1,350,000 (1961 Vol. 17:36). Sold to the WPIT Inc. (Friendly Group) for over \$1,500,000 by Southeastern Newspapers Inc., which also sold WRDW(AM) to Roy V. Harris group (1959 Vol. 16:6, 17). Southeastern Newspapers acquired WRDW-TV-AM for about \$600,000 plus assumption of some \$400,000 in liabilities from group headed by Grover C. Maxwell & Allen M. Woodall (1955-56 Vol. 11:48; 12:7). Note: See sale of WTOV-TV, Steubenville, OH for transfers of Friendly stations to United Printers & Publishers.

WTLH, Bainbridge (Ch. 49)—General Management Consultants sold station to Pegasus Broadcast TV L.P. (Marshall W. Pagon et al.) for \$5,095,000 (1995). Sold by NewSouth Television Corp. to General Management Consultants Inc. (Paul Lansat) for \$654,100 (1990).

WBSG-TV, Brunswick (Ch. 21)—Allbritton Communications bought station for \$10,567,500 from Dorothy O. Wright, et al., in 1996 (Vol. 36:10, 14, 34).

WLTZ, Columbus (Ch. 38)—Piney Creek Bcstg. Corp. (Ruth Allen Ollison) planned purchase of station from Lewis Bcstg. Corp. for \$4,300,000, but sale was not completed (1994). Sold as WYEA-TV to J. C. Lewis Jr. for \$3,250,000 including non-compete covenant by American Family Corp. (1981). Previously sold by Gala Bcstg. Co., David Rothschild II, J. Kyle Spencer, S. Douglas Smith & John H. Swift to American Eagle Bcstg. Co. (American Family Corp.) for \$3,000,000 (1978).

WRBL, Columbus (Ch. 3)—TCS Television (Riverdale Media & ML Media) sold station to Spartan Radiocasting Inc. for \$20,850,000 and a \$1.5 million covenant not to compete (1995). Sold by Malcolm I. Glazer to Riverdale Media Corp. (Simon P. Gourdine) & ML Media Partners for \$60,000,000 including covenant not to compete. Sale included WTWO(TV), Terre Haute, IN & KQTV(TV), St. Joseph, MO (1990 Vol. 30:8; 26). Sold by executors of James W. Woodruff Jr. estate to Avant Development Corp. (Malcolm I. Glazer) for \$7,000,000 (1978). Previously sold with

WRBL-AM-FM by R. W. Page Corp. to J. W. Woodruff Jr. for \$2,244,003 (1972).

WTVM, Columbus (Ch. 9)—Raycom Media is paying approximately \$485,000,000 for AFLAC's Broadcast Division including WTVM; WAFF, Huntsville, AL; WTOG-TV Savannah, GA; KWWL, Cedar Rapids-Waterloo, IA; WAFB, Baton Rouge, LA; KFVS-TV, Cape Girardeau, MO & WITN-TV, Washington-Greenville-New Bern, NC (1996 Vol. 36:34). Sold to American Family Corp. (AFLAC) by Pegasus Bcstg. for \$45,000,000 (1989). For sale to Pegasus Bcstg., see KSCH-TV, Stockton-Sacramento, CA. For sale of SFN Companies, see WFTV, Orlando. For sale of Western Bcstg. to SFN, see WJBF, Augusta, GA. Sold to Western Bcstg. by Fuqua Industries for \$19,500,000 including covenant not to compete (1980). Sold with WTVC(TV), Chattanooga (plus about 140 theaters, other property) by Martin Theatres to Fuqua Industries for approximately \$19,000,000 in Fuqua stock (1968).

WXTX, Columbus (Ch. 54)—Sold by Donald Kent, et al., to John D. Pezold for \$2,832,522 including covenant not to compete (1989).

WGXA, Macon (Ch. 24)—Russell Rowe Communications sold to Gocom Television of Macon (Richard L. Gorman) for \$11,725,000 (1995).

WMAZ-TV, Macon (Ch. 13)—Gannett won bidding battle for Multimedia Inc., see KSDK, St. Louis, MO (1995 Vol. 35:25, 31, 49). Transferred to Multimedia Inc. in 1967. Previously sold with WMAZ-AM-FM for \$2,094,750 to WMRC Inc. (Southeastern Bcstg. Corp.) by George P. Rankin Jr. and associates (1962-63 Vol. 3:2, 11).

WMGTV, Macon (Ch. 41)—Sold as WCWB-TV by Bibb TV Inc. to Morris Network Inc. for \$2,800,000 (1978). Sold to Bibb TV Inc. (F. E. Busby, E. Lanier Finch, et al.) by WTVY Inc. for \$800,000 (1974).

WTLK-TV, Rome (Ch. 14)—Paxson Communications Corp. purchased station from Sudbrink Bcstg. for \$9,500,000 (1994).

WROM-TV, Rome (Ch. 9)—See WTVG, Chattanooga, TN.

WSAV-TV, Savannah (Ch. 3)—Raycom Media Inc. bought station along with 14 others for \$738,000,000 from Ellis Communications, see KOLD-TV, Tucson, AZ (1996 Vol. 36:4). Ellis Communications (U. Bertram Ellis, et al.) bought station along with KOLD-TV, Tucson, AZ; WECT(TV), Wilmington, NC; WHLT(TV), Hattiesburg & WJTV, Jackson, MS; KABY-TV, Aberdeen, KPRY-TV, Pierre & KSFY-TV, Sioux Falls, SD from New Vision for approx. \$230,000,000 (1994-95 Vol. 34:48; 35:14). New Vision Communications Inc. (G. Woodward Stover II, et al.) purchased same 8 stations from News-Press & Gazette Co. for \$88,000,000 & \$22,000,000 non-compete covenant (1993 Vol. 33:28). This station was sold to News-Press & Gazette Co., St. Joseph, MO by WSAV Inc. for \$4,750,000 (1976 Vol. 16:27).

WTOG-TV, Savannah (Ch. 11)—For sale with other American Family stations, see WTVM, Columbus, GA (1996). Sold by William T. Knight, et al., to American Family Corp. for \$6,250,000 (1979).

WCTV, Thomasville, GA-Tallahassee, FL (Ch. 6)—Gray Communications is buying station with WKXT-TV, Knoxville, TN; a paging business & other businesses from John H. Phipps Inc. for \$175,000,000. Sale was approved after Gray agreed to sell WALB-TV, Albany, GA & WJHG-TV, Panama City, FL in 1997 if required by FCC duopoly rule (1995-96 Vol. 35:32; 36:41). CP acquired for \$88,700 by John H. Phipps from E. D. Rivers Sr. (1955 Vol. 11:5, 20).

WGVP, Valdosta (Ch. 44)—Off air station WVGA sold to Hutchens Communications Inc. (Gary Hutchens, et al.) for \$53,000 (1994). Hutchens resumed operation in late 1995. Sale to Tallahassee Channel 27 Inc. (Elio Betty Jr. & Tracy Lavery) for \$700,000 was not consummated (1992 Vol. 32:37). Sold with WDDHN(TV), Dothan, AL & WDJZ(AM), Bridgeport, CT by Hi Ho Television to Morris Newspaper Corp. for approx. \$6,600,000 (1986).

Hawaii

KGMD-TV, Hilo (Ch. 9)—Sold by H&W Communications to Lee Enterprises Inc. for \$10,000 (1985).

KHAW-TV, Hilo (Ch. 11)—Silver King gained control of Savoy Pictures Entertainment, see WALA-TV, Mobile, AL (1996). For previous sale to SF Broadcasting Inc., see WALA-TV, Mobile, AL (1994-95 Vol. 34:35, 40, 48). Sold to Burnham Bcstg. by McCoy Bcstg. (1979).

KHBC-TV, Hilo (Ch. 2)—A. H. Belo Corp. is buying the Providence Journal Co. for \$1.5 billion, see KING-TV, Seattle, WA (1996). For sale to Providence Journal Co. see KING-TV, Seattle, WA. King Bcstg. Co. purchased station from William N. Evans for \$300,000 (1988). Hilo Bcstg. Corp. sold station to William N. Evans for \$325,000 (1987). Sold as KOHA-TV by Oceanic Bcstg. to Hilo Bcstg. Corp. for undisclosed amount (1986).

KHVO, Hilo (Ch. 13)—For latest sale information, see KITV, Honolulu, HI. For transfer from Starr Bcstg. to Shamrock Bcstg. Inc., see WTVQ-TV, Lexington, KY.

KFVE, Honolulu (Ch. 5)—Ka'ikena Lani TV Corp. entered into a joint venture with Western Systems Inc. for \$2,985,000 (1990).

KGMB, Honolulu (Ch. 9)—Sold to Lee Enterprises Inc. by Heffel Bcstg. Honolulu Inc. for \$10,500,000 (1976 Vol. 16:37). Control transferred from Standard Corp. to Heffel Bcstg. (1972). Sold with KGMB(AM) and satellites KHBC-TV, Hilo and KMAU-TV, Wailuku (now KGMV) to Pacific Bcstg. (wholly-owned by Standard Corp., KUTV, Salt Lake City) for \$2,500,000 by Honolulu Star-Bulletin (Hawaii Publishing Holding Corp.) (1964-65 Vol. 4:42; 5:19). Satellite KMAU-TV, Wailuku (now KGMV) sold to local interests in separate transaction (1964). Controlling interest in station sold to Hawaii Publishing Holding Corp. by executors of estate of Wallace Rider Farrington for \$11,130,000, including AM and satellites (1961-62 Vol. 1:13; 2:13). Farrington's Honolulu Star Bulletin had acquired full control of licensee Hawaiian Bcstg. System by purchasing 75.45% from Hialand Development Corp. for \$2,250,000. Hialand acquired Hawaiian Bcstg. stock when it purchased theater-real estate operator Consolidated Amusement Co. for \$8,000,000 (1958 Vol. 14:40, 46). Earlier, Consolidated had increased its stock in sta-

Sales & Transfers—Hawaii

tions to 75.45% paying Mormon Church \$125,000 for its 6.73% after FCC directed latter to sell one of its holdings under multiple ownership rule (1962).

□ **KHNL, Honolulu (Ch. 13)**—See KING-TV, Seattle, WA for proposed purchase of the Providence Journal Co. by A. H. Belo Corp. (1996). For sale to Providence Journal Co. see KING-TV, Seattle, WA. Sold to King Bcstg. Co. by Hawaii-Nippon Communications for \$20 million (1986). Sold as KIKU-TV by Richard Eaton to Hawaii-Nippon Communications for \$2,700,000 (1979). Sold as KTRG-TV to United Broadcasting by David Watumull and associates for \$700,000 (1966 Vol. 6:3, 40).

■ **KHON-TV, Honolulu (Ch. 2)**—Silver King acquired Savoy Pictures Entertainment in 1996, see WALA-TV, Mobile, AL. For previous sale by Burnham to SF Broadcasting Inc., see WALA-TV, Mobile, AL (1994-95 Vol. 34:35, 40, 48, 50; 35:35). Sold to Burnham Bcstg. Co. with satellite KAIL-TV, Wailuku & translators for \$47,500,000 (1985 Vol. 25:6). Sold to Des Moines Register & Tribune for \$27,000,000 (1979). Sale included KHAW-TV, Hilo; KAIL-TV, Wailuku; KLAJ & KPPL(FM), Lakewood, CO; KYXI, Oregon City & KGON(FM), Portland, OR. Control transferred from Pacific & Southern Bcstg. Co. to McCoy Bcstg. Co. In corporate separation (1979). Merger with Jupiter Bcstg. of Georgia Inc. the surviving corp. approved Nov. 15, 1967 (1967 Vol. 7:45, 47). Jupiter Bcstg. later changed name to Pacific & Southern Bcstg. Co. FCC May 26, 1967 approved assignment of license to Pacific & Southern Bcstg. Co. Inc. in merger which included KHAW-TV, Hilo and KAIL-TV, Wailuku. Previously sold as KONA with satellites for \$3,000,000 to Communications Honolulu Ltd. by Honolulu Advertiser and John D. Keating (1964 Vol. 4:24). Transferred to new company, 50% owned by Honolulu Advertiser and 50% by J. Elroy McCaw & John D. Keating by Herbert M. Richards group with proviso that KPOA(AM) be sold (1953 Vol. 9:13). **Note:** Keating had acquired McCaw's 25% interest in KONA as part of \$2,000,000 deal in which he also acquired 100% of KDAY(AM), Santa Monica, CA (1959 Vol. 15:13).

KIKU, Honolulu (Ch. 20)—Honolulu Family TV Ltd. (Media Central Inc.) sold KHAI-TV to KSCI Holding Inc., a holding company comprised of Aliza Corp. & Equity Linked Investors L.P., for \$1,750,000 plus covenant not to compete (1989).

KITV, Honolulu (Ch. 4)—Bankruptcy court chose Argyle Television Inc.'s offer of \$146,000,000 including this station, KHVO, Hilo & KMAU, Wailuku, HI; WGRZ-TV, Buffalo, NY over Freedom Communication's bid of \$50 million for the Hawaii stations alone (1995 Vol. 35:9). Tak Communications proposed sale of 60% of station, KHVO, Hilo & KMAU, Wailuku to its partnership including Anthony Cassara for \$40,000,000 was dismissed by FCC (1989 Vol. 29:29). Tak Communications (Sharad Tak) bought KHVO, Hilo & KMAU, Wailuku, HI with KITV from Shamrock Bcstg. for \$50 million (1986 Vol. 26:46). For sale to Shamrock Bcstg. Inc., see WTVQ-TV, Lexington, KY. Previously sold as KHVH-TV by Western Telestations Inc. to Starr Bcstg. Group Inc. for \$4,000,000 (1972 Vol. 12:47). Sold with radio KHVH and satellite KHVO, Hilo and 5 translators to Western Telestations for \$4,000,000 by Kaiser Industries Corp. (1964 Vol. 4:41, 51). Transferred from licensee Kaiser Hawaiian Village TV Inc. (Henry J. Kaiser Co.) to Kaiser

Industries Corp. for \$1,297,274. Licensee then liquidated. Purchased as KULA-TV by Henry J. Kaiser for \$685,000 from Albert Zugsmith interests, with Kaiser dropping Ch. 13, on which KHVH-TV had been operating (1958 Vol. 14:19, 24, 28). Previously, Zugsmith group acquired KULA-TV with radio KULA for \$600,000 from American Broadcasting Stations Inc. and Dolph-Petty Broadcasting Co. (1955-56 Vol. 11:46; 12:2).

□ **KOBN, Honolulu (Ch. 26)**—All American TV Inc. is assuming a loan of \$3,600,000 and paying \$136,338 cash to Oceania Bcstg. for KOBN (1996). Mauna Kea Bcstg. sold station as KMGT to Oceania Bcstg. Network Inc. (Christopher Racine, et al.) for \$4,300,000 including KLEI (then KVHF), Kailua-Kona (1989).

KLEI, Kailua-Kona (Ch. 6)—For sale to Oceania Bcstg. as KVHF, see KOBN, Honolulu.

■ **KAIL-TV, Wailuku (Ch. 7)**—Silver King Communications Inc. gained control of Savoy Pictures, see WALA-TV, Mobile, AL (1996). For previous sale to SF Broadcasting Inc. by Burnham Broadcasting, see WALA-TV, Mobile, AL (1994 Vol. 34:35, 40, 50). For prior sales, see KHON-TV, Honolulu, HI.

KGMV, Wailuku (Ch. 3)—Hefel Bcstg. sold station to Lee Enterprises Inc. for \$10,000 (1985). Sold as KMAU-TV by John S. Young Assoc. Inc. to Hefel Bcstg. Inc. for \$110,000 & covenant not to compete. Turned over to John S. Young Assoc. Inc., which leased equipment for \$1500 monthly from Pacific Bcstg. Corp. (1964-65 Vol. 4:42; 5:19).

KMAU, Wailuku (Ch. 12)—For details of latest sale, see KITV, Honolulu, HI. For sale to Shamrock Bcstg. Inc., see WTVQ-TV, Lexington, KY. Sold as KMVI-TV by Maui Publishing Co. Ltd. to Western Telestations Inc. for \$70,000 (1977).

□ **KOGG, Wailuku (Ch. 15)**—A. H. Belo Corp. is buying the Providence Journal Co., see KING-TV, Seattle, WA (1996). For sale to Providence Journal Co. see KING-TV, Seattle, WA.

Idaho

■ **KBCI-TV, Boise (Ch. 2)**—Retlaw Enterprises Inc. bought station with KVAL-TV, Eugene, KCBY-TV, Coos Bay & 50% of KPIC(TV), Roseburg, OR for \$51,500,000 including a 3-year non-compete covenant from Northwest TV (1995-96 Vol. 35:45). Sold by Boise Valley Bcstrs. Inc. to Eugene TV Inc., later Northwest TV, licensee of KVAL-TV, Eugene, OR, for \$1,900,000 (1976).

□ **KTVB, Boise (Ch. 7)**—A. H. Belo Corp. is paying \$1.5 billion for the Providence Journal Co., see KING-TV, Seattle, WA (1996). For sale to Providence Journal Co., see KING-TV, Seattle, WA. Sold to King Bcstg. Co. by Georgia M. Davidson, et al., for \$14,000,000 (1979 Vol. 19:41).

KIDK, Idaho Falls (Ch. 3)—Price Bcstg. Co. sold station to Retlaw Enterprises Inc. (Lillian B. Disney, et al.) for \$6,800,000 (1987). Sold as KID-TV to Price Bcstg. Co. by Lucille J. Ricks, et al., for \$4,000,000 (1984).

KIFI-TV, Idaho Falls (Ch. 8)—J. Robb Brady & Rose Anna Keller sold controlling interest for \$1,470,000 to Marion Brady (1988).

KLEW-TV, Lewiston (Ch. 3)—Sold with KIMA-TV, Yakima & KEPR-TV Pasco, both WA, by Cascade Bcstg. to Filmways for undisclosed amount of convertible preferred stock (1968 Vol. 8:40). For later sales, see KIMA-TV.

KIVI, Nampa (Ch. 6)—Sold to Sawtooth Communications Inc. (Evening Post Publishing Co.) by Futura Communications Corp. for \$4,500,000, \$1,250,000 for land & buildings; \$1,750,000 for covenant not to compete and consulting agreement (1981).

KTRV, Nampa (Ch. 12)—Sold to Toledo Blade Co. by Peyton Bcstg. Ltd. for \$4.9 million & assumption of \$1.7 million in lease obligations (1985 Vol. 25:9).

■ **KPVI, Pocatello (Ch. 6)**—Sunbelt Broadcasting Co. (James E. Rogers, Louis Weiner Jr., et al.) bought station with KKV(TV), Twin Falls, ID & KJVI(TV), Jackson, WY for not less than \$4,000,000 from Ambassador Media Corp. (1995). Sold to Ambassador Media Corp. (Ellen M. & William L. Armstrong) by Futura Corp. (Robert V. Hansberger, et al.) for \$2,700,000 plus \$500,000 for covenant not to compete (1983). Sold by Eastern Idaho TV Corp. to Futura Titanium Corp. for \$146,200 plus \$509,650 in subordinated notes (1977).

KTLE, Pocatello (Ch. 6)—65% interest sold in KBLI Inc., licensee of KTLE and KBLI(AM) Blackfoot, ID to Alex Gold (33%) & Harry Walderstein (32%) for \$45,200 by Granite District Radio Bcstg. Co., which retained a 35% interest (1961 Vol. 17:37). Left air Feb. 12, 1964. Resumed operation intermittently July 1967. License cancelled 1971.

■ **KKVI, Twin Falls (Ch. 35)**—For sale to Sunbelt Broadcasting, see KPVI, Pocatello.

KMVT, Twin Falls (Ch. 11)—Western Bcstg. Co. sold station to Root Co. for \$11,400,000 (1983-84 Vol. 23:44). Sold to KMSO-TV Inc. (Dale Moore) by KLDX Corp. (Glasmann) for \$883,000 (1970). Previously, 25% held jointly by Frank C., Carman and Grant Wrathall, as KLDX-TV, was acquired by A. L. Glasmann family (Ogden Standard Examiner); for details see sale of KUTV, Salt Lake City.

Illinois

WEHS-TV, Aurora-Chicago (Ch. 60)—Sold as WPWR-TV by Metrowest Corp. to Silver King Bcstg. (Home Shopping Network) for \$25,000,000 including non-compete covenant (1986 Vol. 26:44). Barry Diller acquired control of Home Shopping Network in 1995 (Vol. 35:49; 36:11, 12, 25).

WBLN, Bloomington (Ch. 15)—Sold for token \$1 and assumption of some \$200,000 in liabilities to Worth S. Rough by Cecil W. Roberts (1955 Vol. 11:26, 29). **Note:** Resumed operation Dec. 1, 1957 after financial reorganization and sale of stock which reduced Rough's holdings to 12% (1957 Vol. 13:51). CP cancelled in 1964.

■ **WYZZ-TV, Bloomington-Normal-Peoria (Ch. 43)**—Sinclair Communications bought station from Bloomington Comco for approx. \$23 million including a \$50,000 covenant not to compete (1996). Bloomington Comco acquired station as WBLN from Midwest TV Assoc. for \$30,000 & assumption of \$775,000 debt (1985). Previous sale to Orton Broadcast Group by Midwest TV Assoc. for \$780,000 & assumption of \$3.46 million debt was approved but

not consummated (1984 Vol. 24:33). by Grace Communications Corp. to Mid TV Associates for \$1,907,000 (1983).

WICD, Champaign (Ch. 15)—Guy G. Publishing Co. purchased station from Television Partnership for \$3,750,000 (Vol. 34:34). **Note:** Sale required FCC since Gannett owns WICS-TV, Springfield & planned to operate WICD as a satellite WICS-TV.

WBBM-TV, Chicago (Ch. 2)—For \$1.1 billion sale of CBS Inc. to Westinghouse WCBS-TV New York (1995 Vol. 35:38, 48). Purchased (as WBKB) by CBS \$6,000,000 from newly merged ABC-U Paramount (1951-53 Vol. 7:21; 8:28, 46).

WBBS-TV, Chicago (Ch. 60)—Purchased from HATCO-60 by Metrowest Corp. & operated part time on same channel \$11,000,000 & \$2 million non-compete covenant (1985-86); separate operations sequentially combined as WPWR-TV (WEHS-TV), Aurora, IL.

WFLD, Chicago (Ch. 32)—For sale to Metromedia to News America TV Inc., WNYW, New York, NY. Sold by Field Communications to Metromedia for \$136,000 (1982 Vol. 22:23, 35, 47). Kaiser Broadcasting Corp.'s 77.5% sold to Field Communications for \$42,625,000. Sale included equal interest in KBHK-TV, San Francisco; WTV, Cambridge, MA; WKBD-TV, Detroit; WKBS-TV, Philadelphia, PA-Burlington (1977). Previously, Field Communications 50% owner, bought remaining 50% from Dubinsky group, H & E Balaban Corp., for \$2,500,000 (1970). Merger of Kaiser Bcstg. & Field Communications approved FCC May 9, 1973 (1972-73 Vol. 12:13-18).

■ **WLS-TV, Chicago (Ch. 7)**—See WALA-TV, New York, NY.

WMAQ-TV, Chicago (Ch. 5)—See WNYW-TV, New York, NY.

■ **WSNS-TV, Chicago (Ch. 44)**—The mundo Group Inc. bought 74.5% of station in 1996 from Harriscope of Chicago Inc. National Subscription Television of Chicago Inc. for \$44,700,000 (\$30 million to Harriscope & \$14,700,000 to National Subscription TV). Essaness Theatres Corp. retains 25.5%. Oak Industries Inc. bought 24% interest for \$7,350,000 (plus or minus 4% of total assets compared with total liabilities with agreement to obtain 49% of Harriscope of Chicago Inc., 50% owner (1980 Vol. 20:11). **Note:** FCC decision to deny license renewal was reversed after settlement reached (1990-93 Vol. 30:16, 39; 31:33:16).

WICD, Danville (Ch. 24)—Sold as WDAU-TV to Plains Television Corp. for \$75,000, plus \$1500 monthly lease for 5 years, by Gannett Publishing Co. (1960 Vol. 16:26, 31). Left air Aug. 14, 1967.

WAND, Decatur (Ch. 17)—For McCann takeover of LIN Bcstg., see KXAN-TV, Austin, TX (1989). Sold as WTVP to LIN Bcstg. for \$2,000,000 by Metromedia (1965 Vol. 5:41, 42, 52). Previously sold to Metropolitan Bcstg. Co. for \$494,400 by George A. Bolas and associates (1960 Vol. 16:3, 15, 40). Bolas group acquired WTVP from W. L. Shellabarger and associates for \$200,000 plus \$100,000 on real estate with option to buy after 5 years for \$225,000. As result of this transaction

arger retained approximately 5% stock st.

TV, Harrisburg (Ch. 3)—Sold with TV, Poplar Bluff, MO to Mel Wheeler Inc. \$600,000 (1983). Macaulay G. Nicholes, W. Kirby, et al., bought station with TV, Poplar Bluff, MO, from O. L. Turner 2,163,611 & approximately 70% of AM-FM, Harrisburg (1981 Vol. 21:14). Turner, Mildred B. Turner, Belle T., Choate in Turner bought 75% of stock, increasing to 100%, for \$317,594.46 (1977). ously, 25% interest sold by C. O. Farrar to Turner for \$260,000 (1973). Sale ind same interest in KPOB-TV (Ch. 15), ar Bluff, MO.

TV, Joliet (Ch. 66)—Univision Television Group Inc. (Perenchio Television Inc.) leased station from Combined Bcstg. Inc. \$35,000,000 (1994 Vol. 33:21; 34:20). as WFBN to Grant Bcstg. by Focus Bcstg. \$2,000,000 cash & \$7,000,000 loan ment (1985).

TV, Marion (Ch. 27)—Dennis F. Itzsch sold station as WDDD-TV to Tri-Christian TV for \$1,200,000 (1983-84).

TV, Moline (Ch. 8)—New York es acquired station for approx. 300,000 & non-compete covenant (1985 25:5, 6, 12). Sold by Moline TV Corp. to d-Cities Communications Corp. (Des nes Register and Tribune Co.) for 000,000 (1977).

TV, Mount Vernon (Ch. 13)—Paxon muncations Corp. bought station from stian Network for \$100,000 plus forgive- of \$4,800,000 debt (1996). The Chris- Network paid McEntee Broadcasting million for WCEE in 1995. In 1994, ntee Bcstg. bought station from Robert brink for \$1,475,000. Sold to Robert W. brink by Pyramid Bcstg. for \$3,600,000 (1995).

TV, Peoria (Ch. 25)—Sold to Granite g. Corp. (W. D. Comwell & Stuart J. Beck) Price Communications for \$30,000,000 (88 Vol. 28:22; 26). Price Communications chased station with KRCG(TV), Jefferson MO for \$28,000,000 from LDX Group 84 Vol. 24:36). Sold with satellite WEEQ- La Salle, IL (which left air Aug. 1, 1972) for 938,650 by West Central Bcstg. Co. to Mid-erica TV Co., a wholly owned subsidiary of asas City Southern Industries (1966 Vol. 19).

TV, Peoria (Ch. 19)—Benedek Broad- stg. Corp. bought station with WLP(TV), Springfield, MA; WILX-TV, nsing, MI; KOSA-TV, Odessa & KAUZ-TV, hita Falls, TX; WTRF-TV, Wheeling, WV; MTV, Madison & WSAW-TV, Wausau, WI n Paul Brissette & GE Capital Corp. for 25,000,000 & \$45,000,000 respectively (96 Vol. 35:37, 52). Paul A. Brissette ac- red control from Adams Communications \$200 million plus assumption of debt. duded were WWLP(TV), Springfield, MA; LX-TV, Lansing, MI; KOSA-TV, Odessa & UZ-TV, Wichita Falls, TX; WTRF-TV, eeling, WV; WMTV, Madison & WSAW- Wausau, WI (1992). For sale to Wesray muncations & subsequent purchase by ms Communications, see WSAW-TV, usau, WI. Sold as WIRL-TV to Forward muncations for \$2,750,000 (1971 Vol. :13). Previously sold as WTVH to radio RL, Peoria (Mid-America Media Inc.) by etropolitan Bcstg. Corp. for \$2,000,000

(1965 Vol. 5:14). Metropolitan Bcstg. Corp. purchased station from Peoria Journal Star Inc. for \$600,000 (1959-60 Vol. 15:43; 16:1). Peoria Journal Star Inc. purchased TV with radio WTVH (later sold) from Hugh R. Norman (52%) and L. W. Hicks (36%) for \$55,000 cash plus assumption of obligations totaling \$155,000 (1954 Vol. 10:13, 14, 18).

WMBD-TV, Peoria (Ch. 31)—Sold with WMBD(AM) to Midwest TV Inc. (WCIA, Cham- paign, IL) for \$1,750,000 by John E. Fetzer and Charles C. Caley, with Caley getting additional \$225,000 over 8-year period (1960 Vol. 16:13, 25).

WIFR, Freeport-Rockford (Ch. 23)—Sold with WHSV-TV, Harrisonburg, VA and WBNB-TV, Charlotte Amalie, VI by Worrell Television to Benedek Bcstg. for \$40,000,000 (1986 Vol. 26:39). Sold as WCEE-TV by General Media Corp. to Rockford Bcstg. Inc. (Worrell Televi- sion) for \$3,870,000 plus \$30,000 for micro- wave transmission subsidiary (1976 Vol. 16:39).

WQRF-TV, Rockford (Ch. 39)—Family Group Ltd. IV sold station to Petracom Inc. (Henry A. Ash) for \$2,000,000 (1989). Sold by Orion Broadcast Group to Communications Investment Corp. (Ian N. Wheeler, Henry Ash, John Grant, et al.) for approx. \$1,650,000 and assumption of \$2 million debt (1986 Vol. 26:22). Sold to Orion Broadcast Group Inc. by Lloyd Hearing Aid Corp. for \$4,000,000 (1983).

WREX-TV, Rockford (Ch. 13)—Martin Pompador group (ML Media Partners) sold to Quincy Newspapers Inc. for \$18,370,500 (1995 Vol. 34:43). ML Media Partners purchased station from Gilmore Bcstg. Corp. for \$18,000,000 plus \$2,250,000 non-compete covenant (1987 Vol. 27:26). Sale by Gilmore Bcstg. Corp. to Heritage Bcstg. for \$21,000,000 & non-compete covenant was never consummated (1985 Vol. 25:24). Sold by Gannett Co. to Gilmore Bcstg. for \$6,850,000 (1968 Vol. 8:50). Sold to WREX-TV Inc. (Gannett Co. subsidiary) for \$3,420,000 by Greater Rockford Television Inc. (1963).

WVBF-TV, Rock Island (Ch. 4)—Rock Is- land Bcstg. sold station to Citidel Commu- nications for \$20,000,000 & \$1 million non- compete covenant (1986 Vol. 27:12).

WICS, Springfield (Ch. 20)—Sold to Guy Gannett Bcstg. Services for \$18,000,000 (1984-85). Sold by Plains TV Corp. to North American Bcstg. Co. (Steven J. Kumble & Larry H. Israel, principals) for \$10,700,000 (1979 Vol. 19:16).

WRSP-TV Springfield (Ch. 55)—Sold as WBHW by Will F. Wingenter, et al., to Cy N. Bahakel for \$733,918 (1982).

WCCU, Urbana (Ch. 27)—Urbana Channel 27 Inc. sold station to Cy N. Bahakel for \$1,169,100 plus assumption of liabilities (1988).

WBBS-TV, West Chicago (Ch. 60)—See Chicago.

Coonce, for \$400,000 (1991). Sold as WBKZ by James A. Chase to non-profit corp. Manna for Modern Man Ministries Inc. for \$300,000 (1985). Left air Jan. 1985. Returned to air June 11, 1988.

WTTV, Bloomington-Indianapolis (Ch. 4)—Sinclair Broadcast Group is buying Bet- ter Communications stations, see KDNL-TV, St. Louis, MO (1996 Vol. 36:16, 21, 36). Previously, Capitol Bcstg. sold with satellite WTTK, Kokomo to Atlantic Bcstg. Co. (now Better Communications Inc.) for \$33,000,000 (1991 Vol. 31:18). Capitol Bcstg. Co. Inc. purchased station for \$67,000,000 after Tel-Am Holdings Inc. filed for bankruptcy (1988). Station sale to E. M. Warburg, Pincus & Co. for approx. \$65,000,000 from Tel-Am Debtor-in-Pos- session was never consummated (1987 Vol. 27:42). Tel-Am Associates Ltd. Partner- ship bought station from Teleco Indiana Inc. for \$73,000,000 (1983-84). Sold to Teleco Indiana Inc. by Sarkes Tarzian Inc. for \$26,000,000 plus expenses to achieve cir- cular polarization, not to exceed \$550,000 (1977 Vol. 17:29).

WSJV, Elkhart-South Bend (Ch. 28)—Sold to Quincy Newspapers Inc. by Truth Pub- lishing Co. (John F. Dille Jr., et al.) for \$3,200,000 (1974).

WEHT, Evansville (Ch. 25)—Sold with KGUN(TV), Tucson, AZ to Gilmore Bcstg. Corp. of Arizona (55%) & Gilmore Bcstg. Corp. of Indiana (45%) for \$4,200,000 by Henry S. Hilberg and associates (1964 Vol. 4:16, 29). Hilberg group purchased WEHT with Evansville radio WEOA for \$820,000 from Malco Thea- tres Inc. (1956 Vol. 12:35, 37, 43).

WEVV, Evansville (Ch. 44)—Ralph C. Wil- son Jr. bought station from Ohio Valley TV Inc. for \$3,100,000 & assumption of \$1,260,000 debt (1985).

WFIE-TV, Evansville (Ch. 14)—For sale to Cosmos Bcstg. Co. by Orion Bcstg., see WAVE(TV), Louisville, KY. Sold for approx- imately \$580,000 by Jesse D. Fine theatre fam- ily to George W. Norton's WAVE Inc., operator of WAVE-TV, Louisville, KY (1956 Vol. 12:25, 29).

WTVW, Evansville (Ch. 7)—Petracom Broadcasting (Henry A. Ash) purchased sta- tion with KARD-TV, West Monroe, LA; KDEB-TV, Springfield, MO & KLBK-TV, Lubbock, TX from BANAM Bcstg. for a price to be deter- mined at closing (1995). Sale to Broad Street TV Corp. (Richard L. Geismar, et al.) from Charles Woods for \$74,100,000 was never consummated. Transfer included KLBK-TV, Lubbock, TX (1988). Woods Communications later assigned stations to BANAM Bcstg. Inc. (BankAmerica Corp.) for debt cancellation (1993). Sold to Charies Woods, et al. (WTVY, Dothan, AL) by Fuqua Communications for \$21,500,000 (1980). Transferred from Polaris Corp. in \$3,840,000 stock-exchange merger to Natco Corp. (J. B. Fuqua, principal stock- holder). Also included in transfer were KXOA- AM-FM, Sacramento and 80.8% of KTHI-TV, Fargo, ND (1965-66 Vol. 5:51; 6:39, 40). Pre- viously, 90.4% of WTVW was sold for \$514,800 by Ferris E. Traylor, Rex Schepp & Miklos Sperling to Producers Inc. Producers was owned 50% by Traylor family, 50% by Polaris Corp. (1962 Vol. 2:35).

WANE-TV, Fort Wayne (Ch. 15)—For McCaw takeover of LIN Bcstg., see KXAN-TV, Austin, TX. A. H. Belo Corp. acquired station in purchase of Corinthian Bcstg. and spun it off

with WISH-TV, Indianapolis to LIN Bcstg. for \$104,900,000 (1983 Vol. 23:36). Sold as WINT by R. Morris Pierce group for \$484,670 plus \$200,000 in obligations to Universal Bcstg. Co., operator of WANE(AM), Fort Wayne and WISH-TV, Indianapolis (1956 Vol. 12:20, 24). For subsequent sale to Whitney in- terests, see WISH-TV, Indianapolis.

WFFT-TV, Fort Wayne (Ch. 55)—Sold to Great Trails Bcstg. Corp. by Ontario Corp. for \$3,300,000 plus assumption of debt (1982 Vol. 22:13).

WKJG-TV, Fort Wayne (Ch. 33)—Sold by Wabash Valley Bcstg. Corp. to Joseph R. Clou- tier for \$425,000 plus Cloutier's 23% of Wabash (1983). Sold to Wabash Valley Bcstg. by Federated Media for \$4,000,000 (1973-74 Vol. 13:35; 14:32). Sold to TV Communi- cations Corp. by Truth Publishing Co., Walter R. Beardsley & John F. Dille Jr., for \$4,500,000 (1970 Vol. 10:27); spun off to Federated Media (1971). Previously sold with WKJG(AM) for \$1,925,000 to Truth Publishing Co. (60%), Walter R. Beardsley (25%), Geoffrey Wade (15%). Truth Publishing Co. was 49.5% owned by Beardsley, 35.5% by John F. Dille Jr., 14.42% by Carl D. Greenleaf, publishers Elk- hart (IN) Truth. Major selling principals: Clarence L. Schust, H. Leslie Popp, Edward G. & Walter L. Thoms (1957 Vol. 15:5, 11).

WPTA, Fort Wayne (Ch. 21)—Granite Bcstg. purchased station from Pulitzer Pub- lishing for \$22,150,000 including covenant not to compete (1989 Vol. 29:34). Gannett Co. sold station to Pulitzer Publishing Co. for un- disclosed amount (1983 Vol. 23:2). Sold by Sarkes Tarzian Inc. to Combined Communi- cations Corp. for \$3,625,000 (1972-73 Vol. 12:41; 13:7). For merger of Combined Com- munications with Gannett Co., see KPNX, Phoenix-Mesa, AZ.

WHMB-TV, Indianapolis (Ch. 40)—Sold as WURD by White River Radio Corp. to LeSea Bcstg. Corp. for \$7,070 and assumption of ob- ligations of \$347,547 (1972).

WISH-TV, Indianapolis (Ch. 8)—For McCaw Cellular takeover of LIN Bcstg., see KXAN-TV, Austin, TX. LIN Bcstg. Corp. bought WISH-TV & WANE-TV, Fort Wayne from A. H. Belo Corp. for \$104,900,000 following Belo's purchase of Corinthian Bcstg. Purchased from WINT, Fort Wayne-Waterloo (Ch. 15) with WISH(AM), Indianapolis and WANE(AM), Fort Wayne for \$10,000,000 by J. H. Whitney & Co.'s Indiana Bcstg. Co. from Universal Broad- casting Co., headed by C. Bruce McConnell (1956 Vol. 12:30, 34, 41). Note: For transfer to Whitney Communications Corp., see sale of KOTV, Tulsa, OK.

WRTV, Indianapolis (Ch. 6)—Sold as WFMB-TV by Time-Life Broadcast to McGraw- Hill Inc. (McGraw-Hill Broadcasting Co. Inc.) in a package for \$69,300,000 (subject to adjust- ment). Transfer included WOOD-TV, Grand Rapids, MI; KLZ-TV (now KMGH-TV), Denver, CO; KOGO-TV (now KGTV), San Diego, CA & KERO-TV Bakersfield, CA (1972 Vol. 12:10, 11). Previously sold with WFMB(AM) by Con- solidated Television & Radio Broadcasters Inc. (Bitner group) to Time Inc. in \$15,750,000, package deal that also included WOOD-TV- AM, Grand Rapids; WTCN-TV (now KARE) & WTCN(AM), Minneapolis, after sale of prop- erties to Crowell-Collier fell through (1956 Vol. 12:47, 50, 52; 13:11, 16). Note: Agreement between Time-Life and McGraw-Hill was re- vised: Time-Life retained WOOD-TV and pur- chase price was adjusted to \$57.2 million in cash & notes.

Indiana

WINM, Angola (Ch. 63)—Station sold by Tri- State Bcstg. Corp. to Tri-State Christian TV Inc., a non-profit corp. directed by Garth & Christina

Sales & Transfers—Indiana

WTHR, Indianapolis (Ch. 13)—Sold as WLWI to Videolndiana Inc. (Dispatch Printing Co., Columbus, OH) by Avco Bcstg. Corp. for \$17,650,000 (1975 Vol. 15:13, 21).

WXIN, Indianapolis (Ch. 59)—Renaissance Communications Corp. stations are being sold to Tribune Co. see KTXL(TV), Sacramento-Stockton, CA (1996). For sale by Chase Communications to Renaissance Communications, see WTIC-TV, Hartford, CT (1992-93). Outlet Communications sold station along with WATL(TV), Atlanta & WTOP(AM) & WASH-FM, Washington, DC to Chase Communications for \$120,000,000 (1989-90 Vol. 29:33; 30:13, 19). Sale by Outlet Communications to Emis Bcstg. Corp. for \$17,500,000 was dismissed by FCC (1988). Purchased as WPDS-TV by Outlet Communications Inc. from USA Communications Inc. for \$22,000,000 (1984-85 Vol. 24:42, 43; 25:1, 5). For subsequent sale, see WJAR, Providence, RI.

WTTK, Kokomo (Ch. 29)—For 1991 sale to Atlantic Bcstg. & 1996 sale to Sinclair Communications, see WTTV, Bloomington-Indianapolis, IN.

WLFI-TV, Lafayette (Ch. 18)—Sold by RJN Bcstg. Inc. (Richard F. & Harold D. Shively) to The Toledo Blade Co. for \$3,153,750 (1979). Previously sold as WFAM-TV by Sarkes Tarzian Inc. to RJN Bcstg. Inc. (Richard F. Shively, 100%) for \$250,000. Sold (as Ch. 59) with CP for Ch. 18 to Sarkes Tarzian Inc. for \$65,000 by Henry Rosenthal and associates at time that station went dark May 15, 1959 for 60 days (1959 Vol. 15:19, 25). O. E. Richardson sold station & WASK(AM) for \$330,000 to Henry Rosenthal, 25%; Albin H. Huth, 25%; D & B Equipment Corp. (Jack M. Drysdale, pres.), 50% (1957 Vol. 13:2, 4, 8).

WSFD-TV, Marion (Ch. 31)—Sold as WTAF-TV to Anthony R. Martin-Trigona for \$157,000 (1969) but sale was not consummated. Previously, 70% sold to Northern Indiana Bcstrs. Inc. (WIMS, Michigan City, IN) for \$40,000 by Eugene C. Thompson, who retained 29.8% (1963 Vol. 4:1). License cancelled 1970.

WNDY-TV, Marion-Indianapolis (Ch. 23)—Sold as WMCC by Marion TV Inc. to IMS Bcstg. LLC (Wabash Valley Broadcasting Corp.) for \$10,000,000 (1994).

WIPB, Muncie (Ch. 49 ETW)—Commercial station WLBC-TV sold by Tri-City Radio Corp. to Ball State University for \$125,000 (1971).

WHME-TV, South Bend (Ch. 46)—Sold as WMSH-TV by Gordon MacKenzie to Lester Sumrall Evangelistic Assn. Inc. for \$496,000 (1977).

WBAK-TV, Terre Haute (Ch. 38)—Sold as WIL-TV by Alpha Bcstg. Corp. to KXEL Bcstg. Inc. (Cy N. Bahakel) for \$613,000 plus covenant not to compete of \$1,000 monthly for 36 months (1976).

WTWO, Terre Haute (Ch. 2)—Malcolm I. Glazer sold station with WRBL, Columbus, GA & KQTV, St. Joseph, MO to Riverdale Media (Simon P. Gouridine) & ML Media Partners for \$60 million including covenant not to compete (1990 Vol. 30:8). Sold to Fabri Development Corp. (Malcolm Glazer) by Illiana Telecasting Corp. for \$4,650,000 (1975 Vol. 15:9). Previously sold to Booth Newspapers by Illiana (J. R. Livesay, John T. Gelder, et al.) for \$5,000,000 (1970).

Iowa

WOI-TV, Ames-Des Moines (Ch. 5)—Iowa State University sold to Capitol Communications Co. Inc. (Philip J. Lombardo & Lynch Corp.) for \$12,700,000 after Iowa State Supreme Court ruled that Board of Regents had authority to sell station (1991-94 Vol. 31:51; 32:22, 40, 47, 51; 33:48; 34:2).

KJMH, Burlington (Ch. 26)—In 1995, Burlington Television Acquisition Corp., controlled by Milton Grant, bought off-air station for \$400,000 from Burlington Broadcasting Co. (Steven S. Hoth).

KCRG-TV, Cedar Rapids (Ch. 9)—100% acquired, along with KCRG(AM), by Cedar Rapids Gazette, already 30% owner, by purchasing holdings of 11 other stockholders for \$101,500. Former call letters KCRI-TV-AM (1954 Vol. 10:29, 33).

KFXA, Cedar Rapids (Ch. 28)—Off-air station sold by Metro Program Network to Second Generation of Iowa (Embrescia family) for \$1,250,000 (1995). Originally operated as KOOR; returned to air following sale.

KGAN, Cedar Rapids (Ch. 2)—Sold as WMT-TV to Guy Gannett Bcstg. by Orion Bcstg. Inc. for \$13,000,000 including covenant not to compete (1981 Vol. 21:11). Previously sold by American Bcstg. Stations Inc. (including WMT-FM) to WAVE Inc. (Orion Bcstg., Louisville, KY) for approximately \$7,500,000 (1968 Vol. 8:7, 25).

KTVC, Cedar Rapids (Ch. 48)—Jefferson Broadcasting Co. sold station to Fant Broadcasting of Iowa (Anthony J. Fant) for an undisclosed amount (1995).

KLJB-TV, Davenport (Ch. 18)—Sold by Davenport Communications to Quad Cities TV Acquisition Corp. (Milton Grant, et al.) for \$3,706,000 (1991). Sale to A & H Footwear by Davenport Communications for approx. \$3 million was dismissed by the FCC (1991).

KWQC-TV, Davenport (Ch. 6)—Young Broadcasting bought station from Broad Street TV for \$55,000,000 including covenant not to compete (1995 Vol. 35:32; 36:12). Sold by Palmer Communications Inc. to Broad Street TV Corp. (Richard Geismar, et al.) for \$45,820,000 (1989 Vol. 29:22).

KCCI, Des Moines (Ch. 8)—Sold along with station WESH(TV), Daytona Beach-Orlando, FL to Pulitzer Bcstg. Co. for \$165,000,000 (1993 Vol. 33:8, 14, 23, 32, 37). Cowles Bcstg. which also owned WESH(TV), Daytona Beach-Orlando, FL merged into H & C Communications Inc. for \$46 per share valued at \$182.5 million (1984 Vol. 24:26, 35).

KDSM-TV, Des Moines (Ch. 17)—Better Communications (River City Bcstg.) is selling station as part of package, see KDNL-TV, St. Louis, MO (1996). Duchossois Communications sold to Atlantic Bcstg. (now Better Communications Inc.) for \$11,600,000 (1990-91 Vol. 30:49). Sold as KCBR to Duchossois Enterprises by William J. Trout, Raymond J. Gazzo & Carl G. Goldsberry for \$7,550,000 & \$750,000 consulting agreement & covenant not to compete (1985 Vol. 25:8).

WHO-TV, Des Moines (Ch. 13)—The New York Times Co. bought station from Palmer Communications for \$71,000,000 (1996 Vol. 36:21). Palmer also sold KFOR-

TV, Oklahoma City, OK to the New York Times at the same time. Sale by Palmer Bcstg. L.P. to Hughes Bcstg. Partners dismissed. Included KFOR-TV, Oklahoma City, OK (1991-92 Vol. 31:45).

KFXB, Dubuque (Ch. 40)—Sale of KDUB-TV by Dubuque TV Ltd. Partnership to Sage Bcstg. Corp. of Dubuque for \$4,000,000 was authorized but never consummated (1987 Vol. 27:50). Sold to Thomas G. Bond of Dubuque TV Ltd. Partnership (1985). Sold by Lloyd Hearing Aid Corp. to The Commercial Dispatch Publishing Co., Columbus, MS, for \$1,500,000 (1979). Sold by Dubuque Communications Corp. to Lloyd Hearing Aid Corp. for \$35,000 (1976).

KIMT, Mason City (Ch. 3)—Sold with WBTW(TV), Florence, SC to Spartan Radiocasting Co. by Daily Telegraph Printing Co. for \$36,750,000 (1984 Vol. 24:15). Sold to the Shott family (Daily Telegraph Printing Co., Bluefield, WV) by Lee Enterprises for \$9,500,000 (1980 Vol. 20:1).

KTVO, Ottumwa, IA (Ch. 3)—See Kirksville, MO.

KTIV, Sioux City (Ch. 4)—Quincy Newspapers purchased station from American Family Corp. for \$15,750,000 plus \$5,000,000 consulting agreement & covenant not to compete (1989 Vol. 29:35). Sold with KWWL(TV), Waterloo for stock in American Family Corp. (1979-80 Vol. 19:41). Sold to Black Hawk Bcstg. Co. for \$3,300,000 by Perkins Brothers Co. (1973). Previously, 50% acquired by Perkins Brothers Co. for \$2,200,000 from Dietrich Dirks and associates, giving Perkins 100% control (1965 Vol. 5:24).

KCAU-TV, Sioux City (Ch. 9)—Sold to Citadel Communications Co. Ltd. by Forward Communications for approx. \$15,000,000 (1985 Vol. 25:30, 38). For sale of Forward Communications, see WSAW-TV, Wausau, WI. Sold as KVTV for \$3,500,000 to Forward of Iowa by People's Bcstg. Corp. (1965 Vol. 5:30). Sold with WNAX(AM), Yankton, SD for \$3,000,000 to People's Bcstg. Corp. (Nationwide Mutual Insurance Co. subsidiary) by Cowles Bcstg. Co. (1957 Vol. 13:41, 44, 48).

KMEG, Sioux City (Ch. 14)—Gillett Communications sold station to Maine Radio & Television Co. for \$3 million & \$626,500 covenant not to compete (1986). For sale to Gillett Communications Co., see WWMT, Kalamazoo, MI. Sold for \$930,065 to Fetzer Bcstg. Co. by Medallion Bcstrs. Inc. (1969 Vol. 9:33).

KWWL, Waterloo-Cedar Rapids (Ch. 7)—American Family Corp. (AFLAC) is selling stations, including KWWL, to Raycom Media, see WTVM, Columbus, GA (1996). Sold with KTIV, Sioux City, IA for stock in American Family Corp. (1979-80 Vol. 19:41). Control transferred by Black Hawk Bcstg. Co. from Robert Buckmaster, individually and as executor holding 50% interest to Trustees Thomas L. Trunnell, Robert A. Young & Robert Buckmaster (31.2%) and to Thomas L. Trunnell (2.8%) & Robert A. Young (4.9%) for \$850,469. Buckmaster retained 12.6%. Transfer included KWWL-AM-FM, KLWW(AM), Cedar Rapids & KAUS-TV-AM-FM, Austin, MN. Previously, 13.74% of licensee Black Hawk Bcstg. Co. purchased by Ralph J. McElroy, for \$34,000, to bring his holdings back to 50%, from which they had fallen due to a stock issue. The other 50% was divided among more than 30 stockholders (1961).

Kansas

KLBY, Colby (Ch. 4)—Sheraton Convention Inc. sold station to Chronicle Printing Co. for \$1,382,200 including covenant to compete (1986-87). Sold to Smol Public TV Corp. by Channel 4 Bcstg. for \$1,300,000 (1986) but sale was not consummated.

KBSD-TV, Ensign (Ch. 6)—For sale to tan Radiocasting Co., see KWCH-TV, Wichita, KS (1994 Vol. 34:27). NU Inc. sold as KTVC to Smith Bcstg. Group (Robert Smith, principal) for \$1,930,000 (1988).

KSNG, Garden City (Ch. 11)—See KWKH-TV, Wichita, KS & KSNC, Great Bend, KS.

KUPK-TV, Garden City (Ch. 13)—KAKE-TV, Wichita, KS.

KBSL-TV, Goodland (Ch. 10)—For sale to Spartan Radiocasting Co. see KWCH-TV, Wichita-Hutchinson, KS (1994 Vol. 34:27). For previous sale as KLOE-TV to Smith & Group Inc., also see KWCH-TV, Wichita-Hutchinson, KS. Sold as KWHT-TV to Inc. by Standard Electronics (div. of R Instrument) for \$152,500 (1962). Previously sold as KBLR-TV for \$200,000 (liability Standard Electronics, following bankruptcy proceedings; KBLR(AM) was sold to KAYS-TV, Hays, KS for \$50,000 (1960 16:39, 45). TV station had been sold \$5,000 plus assumption of \$400,000 in liabilities, and radio station for \$145,000 plus assumption of \$25,000 in liabilities by Ja Blair to Leslie E. Whittemore and associates (1959 Vol. 15:16, 27).

KSNC, Great Bend (Ch. 2)—For latest sale see KSNW, Wichita, KS. Sold as KCKT by Central Kansas TV Corp., with satellites, KS (KSNG), Garden City, KS (Ch. 11) and KS (KSNN), McCook, NE (Ch. 8) to owner KARD-TV (KSNW), Wichita, KS \$1,637,500 (1962 Vol. 2:25).

KBSH-TV, Hays (Ch. 7)—For sale to Spartan Radiocasting Co. see KWCH-TV, Wichita-Hutchinson, KS (1994 Vol. 34:27). For previous sale as KAYS-TV to Smith Bcstg. Group Inc., also see KWCH-TV, Wichita-Hutchinson, KS. 50% of station and KAYS(AM) plus 30% of KLOE, Goodland, transferred from R Beach Sr. to Mattie Beach and Ross Beach. Robert Schmidt held balance of KAYS-TV (1962).

KOAM-TV, Pittsburg, KS-Joplin, MO (Ch. 7)—Scarecrow Inc. sold to Saga Communications Inc. (Edward K. Christian, et al.) for \$8,550,000 (1994 Vol. 34:24, 42). Previous Scarecrow Inc. (Chemical Bank) acquired station from KOAM Licensed Partnership per credit agreement (1992-93). Sold by Draper Communications Inc. to David Croll, William Collatus, Richard H. Churchill & Stephen Gormley for \$15,318,189 (1987). Sold to Mid-Atlantic Communications Inc. (Thomas Draper, et al.) by Mid-Continent Television Inc. for \$12,000,000 (1984 Vol. 24:34).

KSNT, Topeka (Ch. 27)—Lee Enterprises bought this and 4 other stations from SJL Partners in 1995. See KSNW, Wichita, KS for details. SJL Inc., headed by George Lilly, bought station from Kansas State Network for \$12,000,000 (1988 Vol. 28:20). Sold as KTSB to Kansas State Network (KUTV, Salt Lake City, UT) by Ralph C. Wilson Industries for \$10,000,000, including covenant not to compete (1981-82 Vol. 21:40).

TV, Topeka (Ch. 49)—Larry D. Hudson gained control of station as KLDH (1985) sold to Northeast Kansas Broadcast Service, Inc. for \$6,500,000 (1986 Vol. 25:15).

TV, Topeka (Ch. 13)—Morris Communications sold 9 TV stations to Dek Broadcasting Corp., see KCOY-TV, Santa Maria, CA (1995-96 Vol. 35:49, 52). Details on sale of Stauffer Communications to Morris Communications (1994 Vol. 32), see KCOY-TV, Santa Maria, CA. Included in \$7,000,000 sale of Capper Publications, along with WIBW(AM), Topeka and WJLW(AM), Kansas City, to Stauffer Publications; Stauffer transferring CKCN to Cygnet for \$110,000 (1956 Vol. 12:38, 41).

TV, Salina (Ch. 18)—Sold by Ch. 24 Debtor-in-Possession to Clear Channel Inc., see KSAS-TV, Wichita, KS (1990).

TV, Wichita (Ch. 10)—Sold by KAKE Radio Inc. to Chronicle Bcstg. Co. for amount in excess of \$26,500,000 (1979 Vol. 4). Sale included KUPK-TV, Garden City,

TV, Wichita (Ch. 24)—Sold by Ch. 24, Debtor-in-Possession to Clear Channel Inc. (Lowy Mays, et al.) for \$6,675,000 plus \$1,200,000 non-compete covenant. Sale included KAAS-TV, Salina, KS (1990 Vol. 35).

TV, Wichita (Ch. 3)—Lee Enterprises bought this station, its 3 satellites & KSNT Topeka from S.J.L. Partners (George Lilly, et al.) for approx. \$43,150,000 (1995 Vol. 35:11). Lee Inc. bought station and its 3 satellites from KIC, Great Bend, KSNG, Garden City, KS & KIK, McCook, NE from Kansas State Network for \$45,000,000 (1988 Vol. 28:15; 20). Sold as KARD-TV to Standard Communications Inc. (KUTV, Salt Lake City, UT) by Charles Brown, et al., for \$39,500,000 along with WJLW, Garden City & KSNC, Great Bend, KS; WJLW, Joplin, MO; KSNK, McCook, NE (1979-80 Vol. 19:35, 48).

TV, Wichita-Hutchinson (Ch. 13)—Sale with stations KBSD-TV, Ensign, KS; KSL-TV, Goodland & KBSH-TV, Hays, KS for \$7,650,000 to Spartan Radiocasting Co. (Walter J. Brown, et al.) was granted by FCC on 7/7/94 (1994 Vol. 34:27). Previously sold with KLOE-TV (KBSL-TV), Goodland & KBSH-TV (KBSH-TV), Hays to Smith Bcstg. Group (Robert Smith, principal) for \$3,061,000 by Kansas Bcstg. System Inc. (1988 Vol. 28:29). Sold as KTVH to Kansas Bcstg. System Inc. (Ross Beach & Robert Schmidt) for \$11,500,000 plus \$500,000 non-compete covenant (1982). Purchased for \$70,000 by Minneapolis Star and Tribune (Twines) with 6 former owners obtaining 20% interest in new firm (1955 Vol. 11:28, 43). Sale: Transfer to WKY TV Systems Inc. (1969 Vol. 9:33) for \$4,400,000 denied by FCC (1969).

Kentucky

TV, Bowling Green (Ch. 13)—Sold to Richard Benedek by Bluegrass Media Inc. for \$4,000,000 (1983). Sold to Bluegrass Media Inc. by Professional Telecasting Systems Corp. for \$1,800,000 (1976). Sold as WLTV by Gbcs Bcstg. Co. (George A. Brown Jr., 98%) to Professional Telecasting Systems Inc. for \$1,000,000 (1970).

WKNT, Bowling Green (Ch. 40)—Sold to Southeastern Communications Inc. (Cyrus Jeff Bland) by Word Bcstg. Network for \$1,000,000 (1991).

WKDY-TV, Danville-Lexington (Ch. 56)—Sinclair Communications Inc. bought station with KOCB(TV), Oklahoma City, OK for \$63,000,000 from Superior Communications Group (1996 Vol. 36:11). Previously sold to Superior Communications Group (Perry A. Sook) for \$9,300,000 (1992). Backe Group sold to Paula S. Baird Pruett for \$9,500,000 (1989) but sale was not consummated.

WYMT-TV, Hazard (Ch. 57)—For sale to Gray Communications Systems Inc., see WKYT-TV, Lexington, KY (1993-94 Vol. 33:42). Sold as WKYH-TV to Kentucky Central TV Inc. by William D. Gorman, et al., for \$1,000,000 (1985).

WKYT-TV, Lexington (Ch. 27)—Sold with station WYMT-TV, Hazard, KY to Gray Communications Systems Inc. for \$38,050,000 (1993-94 Vol. 33:42). Sold to Kentucky Central TV (Garvice D. Kincaid, principal) for \$2,500,000 by Taft Bcstg. (1967 Vol. 7:6, 18). Previously sold as WKXP-TV to Radio Cincinnati (Hulbert Taft Jr., pres.) for \$65,000 plus approx. \$150,000 obligations by co-owners Frederic Gregg, Charles Wright & Harry Feingold. At same time radio affiliate WLAP was sold to John P. Poor for \$322,500 (1958 Vol. 14:12, 20). Sellers acquired CP for Ch. 27 when they purchased WLAP(AM) from Gilmore N. Nunn family for \$346,000 (1956-57 Vol. 12:44; 13:13).

WTVQ-TV, Lexington (Ch. 36)—Park Acquisition is selling 10 TV stations to Media General Inc. for \$710,000,000, see WNCT-TV, Greenville, NC (1996 Vol. 36:31). Park Broadcasting was sold to Park Acquisition, see WNCT-TV, Greenville, NC for details (1995 Vol. 34:44). Sold to Park Bcstg. by Shamrock Bcstg. for \$11,000,000 (1992). As Ch. 62, control transferred to Shamrock Bcstg. from Starr Bcstg. in \$24,359,252 stock merger. Transfer included KHVO, Hilo, K1TV, Honolulu & KMAU, Wailuku, HI; radios KYOK(AM), Houston; WOBK(AM), New Orleans; KXLR(AM), North Little Rock; KABL-AM-FM, Oakland-San Francisco; KUDL(FM), Kansas City, KS; KMGC(FM), Dallas; WWWV(FM), Detroit (1978-79). Starr Bcstg. previously purchased station as WBLG-TV from Reeves Telecom & Roy B. White Jr. for \$1,506,972 (1973).

WAVE, Louisville (Ch. 3)—Cosmos Bcstg. Co. bought Orion Bcstg. for \$110,500,000 in sale which included WAVE(AM); WFIE-TV, Evansville, IN; WMT-TV-AM-FM, Cedar Rapids, IA; WFRV-TV, Green Bay, WI; WJMN-TV, Escanaba, MI with WAVE(AM), WFRV-TV, WJMN-TV and WMT-TV (KGAN) spun off (1980-81 Vol. 20:24; 21:4).

WDRB-TV, Louisville (Ch. 41)—Toledo Blade Co. bought station from Cowles Media for \$10,000,000 (1983 Vol. 23:36). Sold by Consolidated Bcstg. Co. to Minneapolis Star & Tribune Co. (Cowles) for \$6,500,000 (1977 Vol. 17:21).

WEZI, Louisville (Ch. 21)—CP for off-air UHF station (WKLO-TV) and WKLO(AM) purchased from group headed by Joe Eaton for \$350,000 by Great Trails Bcstg. Corp. (WING, Dayton, OH), owned by ex-Secy. of Commerce Charles Sawyer (1955 Vol. 11:27, 31). Note: CP, cancelled in 1972, later acquired by South Central Bcstg. Corp.

WHAS-TV, Louisville (Ch. 11)—For sale of the Providence Journal Co. to A. H. Belo Corp., see KING-TV, Seattle, WA (1996). Purchased by Providence Journal Co. from Louisville Courier-Journal & Times for \$85,750,000 (1986 Vol. 26:2, 23).

WLKY, Louisville (Ch. 32)—Sold to Pulitzer Publishing Co. by Gannett Co. for \$15,379,567 (1983 Vol. 23:2). For merger of Combined Communications with Gannett Co., see KPNX, Phoenix, AZ. Sold by Sonderling Bcstg. Corp. to Combined Communications for \$8,330,000 (1972-73 Vol. 12:33, 41; 13:17). Controlling interest sold by Kentuckiana TV Inc. to Sonderling Broadcasting Corp. for \$4,791,662 and assumption of approx. \$1,100,000 in liabilities (1967 Vol. 7:51).

WXIX-TV, Newport, KY-Cincinnati, OH (Ch. 19)—Sold to Malrite Communications by Metromedia for \$45,000,000 (1982-83 Vol. 22:35). Sold to Metromedia by U. S. Communications for assumption of debts. Control of CP as WSCO-TV sold to U. S. Communications Corp. by D. H. Overmyer Communications Co. For details, see WPHL-TV, Philadelphia. Previously, CP sold to D. H. Overmyer Bcstg. as WNOP-TV (Ch. 74), by Tri-City Bcstg. for \$100,000 (1964-65 Vol. 4:36; 5:11).

Louisiana

KALB-TV, Alexandria (Ch. 5)—Park Acquisition is selling KALB-TV to Media General Inc. as a part of a package, see WNCT-TV, Greenville, NC (1996). Park Acquisition bought station with rest of Park Communications, see WNCT-TV, Greenville, NC for details (1995 Vol. 34:44). Sold to Park Communications Inc. for \$21,000,000 (1993). Transferred to Lanford Telecasting Co. Inc. in \$333,155 deal in which T. B. Lanford reduced holdings to 51% & B. L. Fox acquired 49% limited stock interest under option agreement reached when KSYL(AM), Alexandria, dropped application for Ch. 5 (1956-57 Vol. 12:49; 13:2). Lanford had previously acquired 97% control by purchasing 52% of stock from W. H. Allen for \$150,000 (1955 Vol. 11:32, 36).

KLAX-TV, Alexandria (Ch. 31)—Sold to Pollack/Belz Communications Co. Inc. for \$1,100,000 (1988). Sale to Central Bcstg. of Louisiana by Cypress Communications Corp., Debtor-in-Possession for \$6 million was never consummated (1986).

WAFB, Baton Rouge (Ch. 9)—Raycom Media is buying AFLAC (American Family Corp.) TV stations for approx. \$485 million, see WTVM, Columbus, GA (1996). Guaranty Bcstg. Corp. sold station to American Family Corp. for \$56,000,000 (1987-88 Vol. 27:47). Sold (as Ch. 28) to Guaranty Bond & Finance Co. and Guaranty Income Life Insurance Co. (which already had 2% of stock) for \$2,970,000 by owners of WDSU-TV, New Orleans (1963-64 Vol. 4:3). WDSU Broadcasting Corp. increased holdings from approximately 27% to 57.8% by purchases of \$132,500 worth of stock in WAFB-TV during 1955, bringing total investment to approximately \$225,000 (1955-56 Vol. 11:51; 12:3, 11).

WBRZ, Baton Rouge (Ch. 2)—Additional 47% acquired from Lewis Gottlieb and 5 others for \$548,000 by Baton Rouge Bcstg. Co. (radio WJBO), bringing holdings to 97% (1958

Vol. 14:41, 42). Later increased holdings to 99.33%.

WVLA, Baton Rouge (Ch. 33)—White Knight Broadcasting bought station from Vetter Communications for \$23,950,000 plus a \$50,000 2-year covenant not to compete (1996). Control of then WRBT purchased by Cyril E. Vetter (30% to 100%) for \$792,400 (1979). Sold by Richard O. Rush, Ramon V. Jarrell & Southern Educators Life Insurance Co. to Corporate Communications Group Inc. for \$200,000 plus assumption of liabilities (1976).

KATC, Lafayette (Ch. 3)—Cordillera Communications (Evening Post Publishing Co.) bought station from ML Media Partners for \$24,500,000 plus a 2-year non-compete covenant (1995 Vol. 34:43). Loyola U. sold station to ML Media Partners, a combination of investors including Elton H. Rule and I. Martin Pompadur for \$26,750,000 including a \$4 million non-compete covenant (1986). Previous sale to Adams Communications Corp. for approx. \$31,000,000 never consummated. The Abellor Corp., owned by Loyola University of New Orleans, bought station from Acadian TV Corp. (Frances T. Kurzweg, et al.) for \$18,500,000 (1982).

KLFY-TV, Lafayette (Ch. 10)—M. N. Bostick, et al., sold the station to Young Bcstg. (Adam & Vincent Young) for \$51,000,000 including non-compete covenant (1988). Texoma Bcstrs. Inc. sold station to KLFY-TV Ltd. Partnership (Great American Bcstg., gen. partner) for \$60,000,000 (1986). Sale to Charles Woods was dismissed (1986-87). Sold for \$2,559,000 plus \$134,311 in obligations by Camellia Bcstg. Co. Inc. to Texhoma Bcstrs. Inc., which was controlled by KWTX-TV, Waco, TX (1964-65 Vol. 4:48; 5:6).

KPLC-TV, Lake Charles (Ch. 7)—Sold with KAIT-TV, Jonesboro, AR to Cosmos Bcstg. (Liberty Corp.) by Channel Communications for \$68,000,000 & non-compete covenant (1986 Vol. 26:39, 49). Sold to G. Russell Chambers by Calcasieu TV & Radio Inc. for \$1,307,500 (1970). Previously sold with KPLC(AM) to Pelham E. Mills Jr. and group of St. Louis businessmen for \$2,000,000 by T. B. Lanford and L. M. Sepaugh (1964 Vol. 4:18, 27).

KVHP, Lake Charles (Ch. 29)—As Debtor-in-Possession, KVHP-TV Partners proposes assignment in 1996 to National Communications Inc. (Syd Dyer Jr., et al). Calcasieu Communications Inc. assigned license to KVHP-TV Partners (Donald R. Dombrow, Michael S. Dillon & Charles P. Muckenthaler, principals) for \$1,175,176 (1988). Lake Charles Electronic Media Inc. sold to Calcasieu Communications Inc. for \$2,000,000 (1987). Bought by Marvin Gorman Ministries Inc. from TMG Inc. Receiver for \$6,600,000 (1986).

KTVE, Monroe, LA (Ch. 10)—See El Dorado, AR.

WCCL, New Orleans (Ch. 49)—George S. Flinn Jr. purchased CP for off-air station from Wayne Ducote (Bankruptcy Trustee) for \$135,000 (1993). Station returned to air in May 1994.

WDSU, New Orleans (Ch. 6)—Sold by Cosmos Bcstg. to Pulitzer Bcstg. for \$35,200,000 plus covenant not to compete (1989 Vol. 29:31). Sold by WDSU-TV Inc. (Royal Street Corp.) to Cosmos Bcstg. of Louisiana for \$16 million (1972 Vol. 12:15, 49).

Sales & Transfers—Louisiana

- WGNO, New Orleans (Ch. 26)**—Sold to Tribune Bcstg. Co. by General Media Corp. for \$21,000,000 (1983). Sold by Communications Corp. of the South Inc. to General Media Corp. for \$4,032,500 (1978 Vol. 18:17). CP sold by Receiver in Bankruptcy, Dorothy R. Cowen to Communications Corp. of South Inc. for \$300,000 (1971).
- WNOL-TV, New Orleans (Ch. 38)**—Qwest Communications (Quincy Jones & Tribune Broadcasting) bought station for \$17,000,000 (1995 Vol. 34:47; 35:51). TVX Broadcast Group sold station to Quincy Jones for \$7,100,000 (1989). For Paramount purchase of control of TVX Bcst. Group, see WDCA, Washington, DC. Sold to TVX Broadcast Group by Harold Protter, et al., for \$6,000,000 & stock options (1985-86 Vol. 25:50).
- WVUE, New Orleans (Ch. 8)**—Savoy Pictures Entertainment was sold to Silver King Communications, see WALA-TV, Mobile, AL (1996). Burnham Bcstg. sold to SF Broadcasting Inc. (Savoy Pictures Entertainment & Fox TV Stations) for \$229,000,000, including KHON-TV, Honolulu, HI; KHAU-TV, Hilo & KAIL-TV, Wailuku, HI; WALA-TV, Mobile, AL (1994-95 Vol. 34:35, 40, 48; 35:33, 35). Gaylord Bcstg. sold station for \$60,000,000 to Burnham Bcstg. Co. Ltd. Partnership (1986-87 Vol. 26:47, 27:3). Sold to Gaylord Bcstg. Co. by Screen Gems Stations Inc. for \$12,500,000 (1976 Vol. 16:26; 17:28). Facilities of WJMR-TV (Ch. 20) sold for \$350,000 as part of merger in which Supreme Bcstg. Co. became 40% owner and Coastal TV 60%, of New Orleans Television Corp. (operating on Ch. 13 temporarily), with new corporation to pay \$75,000 for expenses incurred by other Ch. 12 applicant, Oklahoma TV (1958 Vol. 15:3). Subsequently estate of C. F. Owen sold the 40% held by Supreme Bcstg. to United Printers & Publishers, name changed later to Rust Craft (1962 Vol. 2:14). Joseph A. Paretti and associates (formerly Coastal TV), sold their 60% to Screen Gems for \$4,800,000. Contingent on FCC approval of this sale, Rust Craft sold its 40% to Screen Gems for \$3,200,000 (1965 Vol. 5:8, 23). Switched to Ch. 8 from Ch. 12 June 1970.
- WVL-TV, New Orleans (Ch. 4)**—A. H. Belo Corp. purchased station from Rampart Operating Partnership for \$110,000,000 (1994 Vol. 34:9). Previously sold by Loyola University to Rampart Bcstg. (J. Michael Early, et al.) for \$102,850,000 (1990 Vol. 30:1).
- KMSS-TV, Shreveport (Ch. 33)**—Bankruptcy court agreed to assignment to White Knight Communications Inc. (Arthur A. Lanham, et al.) from SWMM/Shreveport Corp., Debtor-in-Possession. White Knight then transferred control to Communications Corp. of America (formerly Associated Bcstrs. of America, both controlled by Thomas R. Galloway Sr.) for \$1,500,000 (1993-94). Media South of Shreveport Inc. sold station to South-West MultiMedia Corp. for \$700,000 (1987).
- KSHV, Shreveport (Ch. 45)**—White Knight Broadcasting Inc. (Sheldon H. Galloway) bought KWLB from Word of Life Ministries for \$3,800,000 (1995).
- KSLA-TV, Shreveport (Ch. 12)**—Station was included in \$738 million sale of TV stations by Ellis Communications to Raycom Media Inc., see KOLD-TV Tucson, AZ (1996). Ellis Communications purchased station from Viacom for \$30,000,000 (1995 Vol. 34:45, 48; 35:20). Sale by Viacom to Birney Imes, et al., for \$23,000,000 was dismissed (1990). For sale of Viacom to National Amusements Inc., see WHEC-TV, Rochester, NY. Sold to Viacom Bcstg. by KSLA-TV Inc. for approx. \$29,900,000 (1983 Vol. 23:3). Sold to KSLA-TV Inc., which was then 61% owned by Shreveport Journal for \$3,400,000, with former owners Don George (estate), Winston B. Linam, Ben Beckham Jr. & W. C. Henderson continuing as minority stockholders (1960 Vol. 16:9, 24).
- KMCT-TV, West Monroe (Ch. 39)**—Carolina Christian Bcstg. Inc. sold to Lamb Bcstg. Inc. (Charles Reed, et al.) for \$145,000 (1993).
- KARD-TV, West Monroe-Monroe (Ch. 14)**—BANAM Bcstg. (Bank of America) sold station with 3 others to Petracom Inc. (Henry Ash) for an undisclosed amount (1995). Woods Communications relinquished license with stations WTVW, Evansville, IN; KDEB-TV, Springfield, MO & KLBK-TV, Lubbock, TX to BANAM Bcstg. Inc. for discharge of indebtedness (1993). Sale from Woods Communications Group Inc. to Lipps Communications Inc. (Rick Lipps) for no less than \$2,500,000 was dismissed (1992). Charles Woods bought station from KARD Inc. (Kenneth Meyer, et al.) for \$5,200,000 and assumption of debt (1984). Kenneth E. Meyer, et al. assumed control (1978).

Maine

- WABI-TV, Bangor (Ch. 5)**—Sale by Diversified Communications to Vision Communications Inc. (William J. Christian, et al.) for \$35,500,000 was granted but never consummated. Sale included WYOU(TV), Scranton & Wilkes-Barre, PA & WPDE-TV, Florence, SC (1994 Vol. 34:2). Murray Carpenter sold his 50% interest in WABI-TV-AM for \$125,000 in deal in which ex-Gov. Horace Hildreth increased holdings from 50% to 60%; WPOR(AM), Portland, ME acquired 34%; WTVL(AM), Waterville, ME acquired 6% (1953 Vol. 9:31, 41).
- WLBZ-TV, Bangor (Ch. 2)**—Sold for \$600,000 by Murray Carpenter & wife to William H. Rines family, operators of WCSH-TV, Portland, ME. Former call letters WTWO (1958 Vol. 14:12, 16, 20).
- WVII-TV, Bangor (Ch. 7)**—Seaway Communications Inc. (WJFW-TV, Rhinelander, WI) bought station from Eastern Maine Bcstg. System Inc. for \$3,300,000 & \$500,000 non-compete covenant (1982). Sold to Eastern Maine Bcstg. by Downeast TV Inc., Debtor-in-Possession, for \$280,000 (1976).
- WMTW-TV, Poland Spring (Ch. 8)**—Sold to Mid New York Bcstg. Corp. (Paul F. Harron) with WMTW-FM for \$3,503,715 (1967 Vol. 7:46). Previously, 80.5% sold to Dolphin Enterprises Inc. (Jack Paar) for \$4,000,000 by John W. Guider, who retained 19.5% (1963-64 Vol. 3:40, 41; 4:16). In 1966 Paar acquired Guider's remaining stock for \$401,875.
- WPXT, Portland (Ch. 51)**—Pegasus Broadcast TV L.P. (Marshall Pagon, et al.), purchased station in 1996 (Vol. 36:6), from Bride Communications (John Bride, et al.).
- WAGM-TV, Presque Isle (Ch. 8)**—NEP Communications Inc., former owner of WNEP-TV, Scranton, PA, bought station for \$1,760,000 from Hildreth family (1984). 95% control of TV, WAGM(AM), Presque Isle and WABM(AM), Houlton, ME, acquired for \$525,000 by Community Bcstg. Co. (Horace Hildreth) from Harold Glidden (1957 Vol. 13:30, 39). Glidden acquired control when Harry E. Umphrey sold 830 shares (47.4%) back to corporation for \$30,000 (1956 Vol. 12:48, 51).
- WHSW-TV, Baltimore (Ch. 24)**—Sold as WKJL-TV by Family Media Inc. to Home Shopping Network for \$15,500,000 (1986 Vol. 26:33).
- WJZ-TV, Baltimore (Ch. 13)**—Sold as WAAM to Westinghouse for approximately \$4,400,000 by WAAM Inc., controlled by Ben & Herman Cohen families (1957 Vol. 13:18, 19, 22, 26).
- WMAR-TV, Baltimore (Ch. 2)**—Gillett Communications sold to Scripps Howard Bcstg. Co. for \$125,000,000, including covenant not to compete (1990-91 Vol. 30:30, 33; 31:5, 6, 14, 40). Sold by Times Mirror to Gillett Communications for \$207,500,000 including WRLH-TV, Richmond, VA (1986 Vol. 26:28). A. S. Abell, previous owner & Times Mirror merged in 1986.
- WNUV-TV, Baltimore (Ch. 54)**—With Edwin Edwards as sole shareholder, Glencair Ltd. bought station from ABRY for \$9,900,000 (1995). Sale by ABRY Communications to Glencair Ltd. (Edwin Edwards & Carolyn C. Smith) for \$10,000,000 & non-compete covenant was dismissed March 28, 1994 (1993-94 Vol. 33:34, 35). Balco Inc. (ABRY Communications Ltd.) purchased station from Stanley S. Kravetz, et al., for \$20,000,000 (1989).
- WHAG-TV, Hagerstown (Ch. 25)**—Sold by Henson Aviation Inc. to Great Trails Bcstg. Corp. for \$1,600,000 (1981 Vol. 21:6). Sold by Adler Communications Corp. to Samuel & Sheldon Magazine for \$101,350 (1972).
- WBOC-TV, Salisbury (Ch. 16)**—Sold to Mid-Atlantic Communications Inc. (Thomas H. Draper, et al.) by A. S. Abell Co. for \$7,650,000 (1980). Sold with WBOC(AM) and a Salisbury cable system to the A. S. Abell Co., Baltimore, for \$1,211,246 by John W. Downing, Charles J. Truitt and associates (1961 Vol. 17:17, 31).
- WMDT, Salisbury (Ch. 47)**—Sold to Delmarva Broadcast Service (Joseph L. & Marion B. Brechner) for \$4,000,000 by Fulton P. Jeffers, Receiver (1982).

Massachusetts

- WCDC, Adams-Pittsfield (Ch. 19)**—For sale by Knight-Ridder to Young Bcstg. Inc., see WTEN, Albany, NY. Sold with WJRT-TV, Flint, MI; WTEN(TV), Albany, NY & WPRI-TV, Providence, RI to Knight-Ridder Newspapers by Poole Bcstg. Co. for \$49,631,950 (1977 Vol. 17:26). Previously sold with WTEN, Albany by Capital Cities to Poole Bcstg. for \$19,000,000 (1970-71). Sold as WMCT for \$379,260 by Leon Podolsky group to WCDA, Albany, NY (now WTEN) which operates it as satellite (1956-57 Vol. 12:49; 13:6).
- WABU, Boston (Ch. 68)**—Sold as WQTV to Boston University Communications Inc. for \$3,800,000 (1993 Vol. 33:26, 50). Arlington Bcst. Group (Brian H. Lasky) sold station to The Christian Science Monitor for \$7,500,000 (1986 Vol. 26:23). Boston Star Bcst. bought station from Boston Heritage Inc. for \$600,000 plus assumption (1982).
- WCVB-TV, Boston (Ch. 5)**—Sold to Metromedia to Hearst Corp. for \$450,000 (1985 Vol. 25:18, 19, 43, 46). Sold to Metromedia Inc. by Boston Bcst. for \$220,000,000 including syndicated programming subsidiary (1981-82 Vol. 21:3 22:1, 14).
- WFXT, Boston (Ch. 25)**—Boston Communications L.P. sold station to Fox Television Stations Inc. for \$80,000,000 Vol. 34:48, 49, 50). Boston Celtics Communications bought station from trustees of Television for \$10,000,000 (1989 Vol. 24:3). Transfer to Trustees Edward W. Bro Hugh L. Carey approved by FCC action 1989 (1988-89 Vol. 28:17, 25). Sold as WFXT by CBN Continental Bcstg. Network Inc. to TV Stations for approx. \$28,000,000 Vol. 26:33).
- WSBK-TV, Boston (Ch. 38)**—Viacom national paid New World Television approx. \$100,000,000 for WSBK-TV (1995 34:45, 49; 35:11). For reorganization as Television Inc. (later New World Television Inc.) see WJBK-TV, Detroit, MI (1993). Sold this station, KCST-TV (now KNSD), Diego, CA; WAGA-TV, Atlanta, GA; WJBL-TV, Detroit, MI; WJW-TV, Cleveland, OH & WTV, Milwaukee, WI to Gillett Communications Inc. for \$1.3 billion (1987 Vol. 27:41, 42, 49). \$1.85 billion Storer sale including WJBL-TV, KCST-TV (KNSD), WJBK-TV, WJW-TV, WITI-TV to Lorimar Productions was granted but never consummated (1986). For sale Storer, see KNSD, San Diego, CA. 85% sold Storer as WHS-TV by Boston Catholic Television for \$2,276,513, with Storer also holding contract to purchase 15% held by Austin Larson for \$365,000 (1966 Vol. 6:15, 31).
- WLVI-TV, Cambridge-Boston (Ch. 56)**—Tribune Co. bought station from Gannett for \$25 million (1993-94 Vol. 33:45; 34:15). Sold by Field Communications to Gannett Co. for \$47,000,000 (1982 Vol. 22:47). Kaiser Bcstg. Corp.'s 77.5% sold to Field Communications Corp. for \$42,625,000. Sale included equivalent interest in KBHK-TV, San Francisco; WFLD-TV, Chicago; WKBD-TV, Detroit; WKBS-TV, Philadelphia, PA-Burlington, (1977). Previously, Kaiser Bcstg. increased holdings from 50% to 90% through transfer of Globe Newspaper Co. (retaining 10%), effecting rearrangement of financing ratio (1968). Kaiser acquired remaining 10% in 1974. On air station sold as WXHR-TV with WXHR-TV FM to Kaiser Bcstg. for \$1,750,000 by Harvard Radio Laboratories (1966 Vol. 6:26, 43). Subsequently, Kaiser & Boston Globe formed jointly-owned WKBG Inc. to operate the stations (1966 Vol. 6:29).
- WMFP, Lawrence (Ch. 62)**—Avi Nelson sold his 56.3% to Global Network Television Inc. (J. D. Clinton, W. Paul Cowell, et al.) for \$7,000,000 (1994). Global Network Television later changed name to Shop at Home Inc.
- WHSN-TV, Marlborough (Ch. 66)**—Channel 66 Assoc. Ltd. Partnership (Arnold Ginsburg & John Garabedian) sold station as WVJV-TV to Home Shopping Network for \$19,000,000 (1986 Vol. 26:32).
- WLNE, New Bedford (Ch. 6)**—See Providence, RI.
- WGGB-TV, Springfield-Holyoke (Ch. 40)**—Sold as WHYN-TV with WHYN-AM-TV

WHYN-TV, Springfield (Ch. 22)—Benedek Broadcasting Corp. bought station with 7 shares for \$225,000,000 voting common stock from Paul Brissette & GE Capital Corp., WHOI, Peoria, IL (1996). Paul A. Brissette gained control from Adams Communications, see WHOI, Peoria, IL (1992). Adams Communications Corp. bought Springfield Corp., which owned WWLP, WKEF(TV), Dayton, OH & KSTU(TV), Salt Lake City, UT for \$47,500,000 (1983-84 Vol. 23:35).

WJ, Vineyard Haven (Ch. 58)—Boston University Communications Inc. purchased air WCVX from Cape Television Inc. for \$1,000,000, to operate as a satellite of WABU, Boston (1993-94 Vol. 33:50). Sold to Cape Television Inc. (Paul P. & Sandra M. Flynn) by the Cod Television Inc. for \$826,000 (1992). Harold Moore (Cape Video Network) turned station to Sentry Federal Savings Bank for \$3,800,000 (1987). Cape Video Network was selling station to Metro Television for \$4,570,000 (1987) but the sale was annulled. Station went into receivership and left air in 1991, returned to air Nov. 1994.

WZ-TV, Worcester (Ch. 14)—Acquired WWOR-TV by Springfield Television Bcstg. Co., operator of WWLP, Springfield, MA in exchange for 20% stock in Springfield TV 58 Vol. 14:30, 42). Left air 1969.

WU, Worcester (Ch. 27)—Proposed sale to the Mayan Group for \$2,000,000 was dissolved (1995). For acquisition by Jasad Corp., WBDC-TV, Washington, DC (1993). Sold to WSMW-TV (later WHLL) to Monet Holding by Sibos Inc. for \$8,000,000 (1983). Sold to American Group Management Corp. to Sibos Inc. for \$550,000 (1976).

Michigan

WY-TV, Allen Park (Ch. 20)—United Bcstg. Co. Inc. sold CP to WXON-TV Inc., Detroit (then Ch. 62) for \$413,823.08 (1970). WXON-TV switched to Ch. 20 Dec. 9, 1972. Single sold CP and equipment of off-air station to United Bcstg. for \$115,000 (1964 Vol. 56: 28). Previously, CP and equipment sold to Triangle Bcstg. Corp. by Robert M. Parr for \$5,000 (1962).

WYX, Ann Arbor (Ch. 31)—Sold as WIHT Blackstar Communications by FAB Communications Inc. for \$4,350,000 and covenant not to compete (1989 Vol. 28:52; 29:20).

WU-TV, Battle Creek (Ch. 41)—As WUHQ-TV, sale to Northstar Television Group by Channel 41 Inc. (John W. Lawrence) for \$6,000,000 was granted but never consummated (1990-91 Vol. 30:33).

WEM-TV, Bay City-Saginaw-Flint (Ch. 15)—Sold to Meredith Corp. for \$11,500,000 by Gerity Bcstg. Co. (1968-69 Vol. 8:50; 15).

WTV, Cadillac (Ch. 9)—Sold by Wilson Communications to Heritage Bcstg. (Mario F. Cobelli, et al.) for \$10,400,000 (1989). Sold

by Fetzer Bcstg. Co. to Wilson Communications Inc. for \$6,000,000 (1979 Vol. 19:14). Sales included WWUP-TV, Sault Ste. Marie. John E. Fetzer relinquished positive control by reducing holdings from 53.39% to 49.99% through stock sale for \$240,084. Sale included WWUP-TV, Sault Ste. Marie; WWAM & WKJF(FM), Cadillac; WJFM(FM), Grand Rapids & WKZO, Kalamazoo, all MI. Previously sold for \$1,000,000 to Fetzer by Sparton Corp., formerly known as Sparks-Withington Co. (1958 Vol. 14:25, 27).

WTOM-TV, Cheboygan (Ch. 4)—See WLUC-TV, Marquette, MI & WPBN-TV, Traverse City, MI.

WDIV, Detroit (Ch. 4)—As WWJ-TV exchanged by the Evening News Assn., then publisher of the Detroit News, for WTOP-TV (now WUSA), Washington, DC, from Post-Newsweek Stations, plus \$2,000,000 (1977-78 Vol. 17:50; 18:21).

WJBK-TV, Detroit (Ch. 2)—New World Communications Group is selling 10 stations & programming arm to Fox Television Stations, see KSAZ-TV, Phoenix, AZ (1996). Ownership reorganization led to Ronald O. Perelman gaining controlling interest of WJBK-TV & KNSD(TV), San Diego, CA; WTVT, Tampa, FL; WAGA-TV, Atlanta, GA; WSBK-TV, Boston, MA; WJW-TV, Cleveland, OH & WITI-TV, Milwaukee, WI (1993 Vol. 33:8, 10, 19). He later changed name of company to New World Communications. For purchase by Gillett Communications from Storer & proposed purchase by Lorimar from Storer, see WSBK-TV, Boston, MA.

WKBD-TV, Detroit (Ch. 50)—After 5 month bidding war, Viacom Inc. outbid QVC Network to gain control of Paramount Communications with an offer totalling more than \$10 billion. Stations included WDCB, Washington, DC; WLFL, Raleigh, NC; WTXF, Philadelphia, PA; KTXA, Arlington, TX; KTXH, Houston, TX & KRRT, Ker-ville, TX. (1993-94 Vol. 33:39, 44, 45, 46, 47, 48, 52; Vol. 34:2, 3, 8, 11). Sold by Cox Communications Inc. to Paramount Stations Group Inc. for \$105,000,000 (1992-93 Vol. 32:46; 33:12, 25). Sold to Cox Communications by Field Enterprises for \$70,000,000 (1983-84 Vol. 23:21, 40). Kaiser Bcstg. Corp.'s 77.5% sold to Field Communications Corp. for \$42,625,000. Sale included equivalent interest in KBHK-TV, San Francisco; WFLD-TV, Chicago; WLVI-TV Cambridge-Boston, MA & WKBS-TV, Philadelphia, PA-Burlington, NJ (1977).

WWJ-TV, Detroit (Ch. 62)—For sale of CBS to Westinghouse Broadcasting, see WCBS-TV, New York (1995 Vol. 35:38, 39, 48). CBS bought WGRP-TV from the International Free & Accepted Modern Masons Inc. for \$24 million (1994 Vol. 34:39, 47; 35:31).

WXON, Detroit (Ch. 20)—United Bcstg. sold station to WXON-TV Inc. (Aben Johnson, et al.), which returned station to air in 1972. Off-air station previously sold by Triangle Broadcasting to United Broadcasting (1963). Originally broadcast on Ch. 62.

WXYZ-TV, Detroit (Ch. 7)—Sold to Scripps Howard Bcstg. Co. for \$216,000,000 & covenant not to compete in conjunction with Capital Cities Communications purchase of American Bcstg. Cos. (1985 Vol. 25:20, 30). For previous sale see WABC-TV, New York, N.Y.

WJMN-TV, Escanaba (Ch. 3)—For sale of CBS to Westinghouse, see WCBS-TV, New York (1995). Sold to CBS by Midwest Com-

munications Inc. (1991-92). See WCCO-TV, Minneapolis, MN.

WJRT-TV, Flint (Ch. 12)—For purchase of Capital Cities/ABC by The Walt Disney Co., see WABC-TV, New York (1996). Media/Communications Partners L.P. & SJJ Broadcast Management sold station with WTVG, Toledo, OH to Capital Cities/ABC Inc. for \$155,000,000 (1994 Vol. 34:41; 35:21). SJJ Broadcast Management transferred control to Media/Communications Partners L.P. (1992). Sold by Knight-Ridder Newspapers to SJJ Broadcast Management for \$39,000,000 (1989 Vol. 29:13). Sold with WCCD, Adams, MA; WTEN, Albany, NY & WPRI-TV, Providence, RI by Poole Bcstg. Co. to Knight-Ridder Newspapers for \$49,631,950 (1977 Vol. 17:26). WJR(AM), Detroit and WSZA-TV-AM, Huntington, WV sold to Capital Cities for over \$21,000,000 by Goodwill Stations (1964 Vol. 4:9, 31). Capital Cities then assigned its rights to WJRT to WJRT Inc. (controlled by John Poole) for \$6,500,000 (1964 Vol. 4:18, 19, 31).

WSMH, Flint (Ch. 66)—Sinclair Communications Inc. bought station from Gerald Robinson for \$34,000,000 (1995). Gerald R. Robinson purchased station from Flint Family TV Inc. for assumption of approx. \$4,225,000 in debt (1986).

WOOD-TV, Grand Rapids-Kalamazoo (Ch. 8)—For McCaw Cellular takeover of LIN Bcstg., see KXAN-TV, Austin, TX. Sold by Time Inc. to LIN Bcstg. for \$32,000,000 (1982 Vol. 22:46). Sold by Time-Life Broadcast to McGraw Hill Inc. in a package deal, but agreement was revised and station was retained by Time Inc. For details, see WRTV, Indianapolis, IN. Previously acquired with WOOD(AM) by Time Inc. from Consolidated Television & Radio Broadcasters Inc. (Bitner group) in package deal; see WRTV, Indianapolis (1956-57 Vol. 12:51, 52; 13:11, 16). TV station (as WLAV-TV) acquired by Harry Bitner interests for \$1,382,086 from Leonard A. Versluis (1951 Vol. 7:19, 38).

WZZM-TV, Grand Rapids (Ch. 13)—Gannett Broadcasting has proposed swap of its WLWT, Cincinnati, OH & KOCC-TV, Oklahoma City, OK stations for Argyle's WZZM-TV & WGRZ-TV, Buffalo, NY (1996 Vol. 36:49). Northstar Television Group sold station with WAPT, Jackson, MS & WNAC-TV, Providence, RI to Argyle TV Holding II for \$98 million plus a \$10 million non-compete covenant (1994 Vol. 34:37; 35:2). Sold along with WAPT, Jackson, MS; WSEE-TV, Erie, PA & WNAC-TV, Providence, RI by Price Communications to Northstar Television Group for \$120 million (1989 Vol. 29:27). Sold to Price Communications by Wometco for \$55,800,000 & \$6,200,000 covenant not to compete (1985). For prior Wometco sale, see WTVJ, Miami, FL. Sold by West Michigan Telecasters Inc. to Wometco Enterprises Inc. for \$12,735,000 (1977 Vol. 16:36). Previously, transferred to Synergistic Communications Corp. by West Michigan Telecasters (William C. Dempsey) in exchange for 55% of Synergistic stock (1969). West Michigan Telecasters Inc. (WZZM-TV-FM), Basic Communications Inc. (WWVA-AM-FM, Wheeling, WIGO, Atlanta; WYDE, Birmingham) & Henry M. Hogan Jr. interests (weekly Birmingham, MI Eccentric and Averill Press, Detroit commercial printing firm) merged to form Basic Communications Corp. (1969); properties valued at \$18 million.

WDHS, Iron Mountain (Ch. 8)—Danny Hood Evangelistic Assn. sold station to Fant Broadcasting Co. (Anthony J. Fant) for \$1,250,000 but sale was not consummated (1995-96).

WWMT, Kalamazoo (Ch. 3)—Granite Broadcasting (Don Cornwall, Stuart J. Beck, et al.) bought station for \$95,000,000 from Busse Bcstg. (1995 Vol. 35:2, 18, 23). Gillett sold station with KOLN, Lincoln & KGIN, Grand Island, NE to Busse Bcstg. for \$45,000,000 & assumption of liabilities (1987 Vol. 27:40, 44). Sold as WKZO-TV to Gillett Communications with KMEG(TV), Sioux City, IA; KOLN(TV), Lincoln & KGIN(TV), Grand Island, NE by Fetzer TV Corp. for \$65,000,000 (1985 Vol. 25:34).

WILX-TV, Lansing (Ch. 10)—For transfer from Paul A. Brissette & GE Capital Corp. to Benedek Bcstg., see WHOI, Peoria, IL (1996). Control was transferred to Brissette by Adams Communications in 1992, see WHOI, Peoria, IL. Sold to Adams Communications Corp. by Figgie International Inc. (formerly A-T-O) for \$20,500,000 plus \$2,000,000 for covenant not to compete (1983). Sold by Television Corp. of Michigan Inc. to A-T-O Communications for \$12,261,913 (1978 Vol. 18:23).

WLNS-TV, Lansing (Ch. 6)—Sold for \$72,000,000 by Backe Communications to Young Broadcasting Inc. with WKBT(TV), La Crosse, WI (1986 Vol. 26:15). Sold as WJIM-TV with WKBT(TV), La Crosse, WI to Backe Communications Inc. by Gross Telecasting for \$48,000,000 (1984 Vol. 24:12).

WSYM-TV, Lansing (Ch. 47)—Sold as WFSL-TV to WTMJ Inc. (Milwaukee Journal) by F & S Comm/News Inc. for \$8,250,000 (1984 Vol. 24:34, 39).

WLUC-TV, Marquette (Ch. 6)—Federal Broadcasting is selling group of stations including WLUC-TV, WTOM-TV Cheboygan & WPBN-TV Traverse City, MI; KTVO(TV), Ottumwa, IA-Kirksville, MO; WDAM-TV Laurel-Hattiesburg, MS; WSTM-TV Syracuse, NY; KNDU, Richland-Pasco-Kennewick, KNDU Yakima, WA to Raycom Media (Bryan Hawkins, William Zortman & Burr Family Trust) for \$166,000,000 (1996). Gillett Group sold this station along with KTVO(TV), Ottumwa, IA-Kirksville, MO for \$31,000,000 to Federal Bcstg. Co. (1987 Vol. 27:20). For sale to Gillett Group, see WEAU-TV, Eau Claire, WI. Sold with WLUC-TV, Green Bay, WI to Post Corp. For details, see WLUC-TV. Previously 52% of station operating as WDMJ-TV acquired by Morgan Murphy interests (M & M Bcstg. Co., Green Bay, WI), who assumed \$102,000 obligations and secured \$160,000 loan, with Frank J. Russell's Marquette Mining Journal, retaining 48% (1959 Vol. 15:24).

WTLJ, Muskegon (Ch. 54)—Sold by Video Mall Communications to Tri-State Christian TV Inc. for \$890,000 (1992). Video Mall Communications (Marvin D. Sparks, et al.) bought station with WTJC(TV), Springfield, OH from Miami Valley Christian TV for \$2 million (1991).

WEYI-TV, Saginaw (Ch. 25)—Hicks, Muse, Tate & Furst are buying station with KSBW, Salinas-Monterey, CA & WROC-TV, Rochester, NY from Smith Broadcasting Partners L.P. for \$160,000,000 (1996 Vol. 36:46). Smith Broadcasting Group Inc. bought this and two other stations from TV Station Partners in 1995. For details, see WTOV-TV, Steubenville, OH. Sold as WKNX-TV by Lake Huron Bcstg. Corp. to Rust Craft

Sales & Transfers—Michigan

Bcstg. Co. for \$1,600,000 (1972 Vol. 11:43; 12:8). Previously, estate of Alvin M. Bentley sold 1/3 interest to William J. Edwards & Howard H. Wolfe, increasing their holdings to 50% each, for \$325,000 (1970). For subsequent sales, see WTOV-TV, Steubenville, OH.

WGTV, Sault Ste. Marie (Ch. 8)—See WGTV, Traverse City, MI.

WWUP-TV, Sault Ste. Marie (Ch. 10)—See WWTV, Cadillac, MI.

WGTV, Traverse City (Ch. 29)—Sold by Michigan Center Bcstg. to Scanlan Communications Inc. for \$3,350,000 (1989). Sold by Michigan TV Network Inc. to Center Group Bcstg. for \$1,800,000 (1982). Both sales included WGTV, Sault Ste. Marie, MI.

WPBN-TV, Traverse City (Ch. 7)—For sale to Raycom Media by Federal Enterprises, see WLUC-TV, Marquette, MI (1996). For previous sale with WTOM-TV, Cheboygan, MI to Federal Broadcasting, see WDAM-TV, Laurel-Hattiesburg, MS. Beam Bcstrs. bought station for \$5,400,000 from U.S. Tobacco Co. (1985 Vol. 25:33). Sold by Les Biederman, et al., to United States Tobacco Co. for \$3,500,000 (1979). 22.5% sold by Ed Biederman to brother Les for \$4,500, giving Les Biederman control. Biederman's holdings increased from 30% to 52.5%. Sales included WTOM-TV, Cheboygan.

Minnesota

KCCO-TV, Alexandria (Ch. 7)—For Westinghouse purchase of CBS Inc., see WCBS-TV, New York (1995). Sold to CBS by Midwest Communications Inc. (1991-92 Vol. 31:25, 30, 45, 51). See WCCO-TV, Minneapolis, MN. Central Minnesota Television Co. sold station as KCMT(TV) with KNMT(TV), Walker, MN (now KCCW-TV), to Midwest Communications Inc. for undisclosed amount (1986-87 Vol. 26:45; 27:43).

KAAL, Austin (Ch. 6)—Wooster Republican Printing Co. (Dix Communications) sold with stations KTWO-TV, Casper & KKTU(TV), Cheyenne, WY to Eastern Bcstg. Corp. (Roger A. Neuhoft, et al.) for \$13,000,000 plus non-compete covenant (1994 Vol. 34:26; 35:8). Wooster Republican Printing Co. bought station for \$13,250,000 & \$25,000 for non-compete covenant from News-Press & Gazette Co. (1985 Vol. 25:44). Sold to News-Press & Gazette Co., St. Joseph, MO by Black Hawk Bcstg. for \$11,500,000 (1980). Optioned as KMMT (later KAUS-TV) with KAUS(AM) to owners of KWWL(TV), Waterloo, IA (Ralph J. McElroy, pres.), who paid \$41,000 for stock, assumed \$146,948 in notes due 5 former co-owners headed by Charles A. Weseman (1957-58 Vol. 13:6; 14:45).

KBJR-TV, Duluth, MN-Superior, WI (Ch. 6)—Granite Bcstg. Corp. bought station from RJR Communications for \$8,720,000 including non-compete covenant (1988). Sold to RJR Communications Inc. by Northwest Publications Inc. (1974 Vol. 14:28, 30).

KDLH, Duluth (Ch. 3)—Sold as KDAL-TV with KDAL(AM) to WGN Inc. for \$3,300,000 by Red River Bcstg. Co. (1960 Vol. 16:34, 50). Sold to Palmer Bcstg. Co. of Davenport for \$7,250,000 (1978 Vol. 18:30). Palmer Bcstg. sold station to A. Richard Benedek for \$9,500,000 (1985 Vol. 25:24).

WDIO-TV, Duluth (Ch. 10)—Hubbard Bcstg. Inc. bought station for \$10,750,000 from Harcourt Brace Jovanovich Inc. with satellite WIRT(TV), Hibbing, MN (1987 Vol. 27:33). Sold by Channel 10 Inc. to Harcourt Brace Jovanovich Inc. for \$4,000,000 (1977 Vol. 17:28). Sale included WIRT (Ch. 13), Hibbing, MN.

WIRT, Hibbing (Ch. 13)—See WDIO-TV, Duluth, MN.

KEYC-TV, Mankato (Ch. 12)—Sold by Lee Enterprises Inc. to Mankato Bcstg. Corp. (United Communications Corp., 93%) for \$5,000,000 (1977 Vol. 17:25).

KARE, Minneapolis-St. Paul (Ch. 11)—Sold as WTCN-TV to Gannett Co. Inc. by Metromedia for \$75,000,000 (1982 Vol. 22:35). Sold by Chris-Craft Industries Inc. to Metromedia Inc. for \$18,000,000 (1971-72 Vol. 11:31; 12:26). Previously, transfer of 10% stock of Chris-Craft Industries to Baldwin-Montrose Chemical Co. for \$6,000,000 increasing Baldwin-Montrose holdings to 35% approved by FCC Nov. 8, 1967 (Baldwin-Montrose Chemical & Chris-Craft merged in 1968). Sale included KCOP, Los Angeles and KPTV, Portland, OR (1967 Vol. 7:36, 46). Sold to Chris-Craft Industries for \$3,900,000 by Time-Life Bcstg. Inc. which also sold WTCN(AM) to Buckley-Jaeger (1964 Vol. 4:35). Time-Life acquired WTCN-TV-AM from Consolidated Radio & Television Inc. (Bitner group) in package deal; see WRTV, Indianapolis (1956-57 Vol. 12:51, 52; 13:11, 16). Acquired by Bitners with time-sharing WMIN-TV, St. Paul & WTCN(AM) for \$3,135,000, WTCN-TV becoming full-time outlet. Robert Butler got \$1,900,000 for WTCN-TV-AM. N. L. Benson group got \$1,235,000 for WMIN-TV, having previously sold WMIN(AM) for \$75,000 to W. F. Johns family (1955 Vol. 11:5, 15).

KLGT-TV, Minneapolis (Ch. 23)—Transferred control from Robert B. Beale to Twin Cities Christian TV Inc. to clear promissory note of \$216,000 (1992). Sold by KTMA Acquisition Corp. to Sonlight Television Inc. for \$3,300,000 (1992). As KTMA-TV, proposed sale from KTMA Acquisition Corp. to Minnesota TV Group L.P., a partnership between an investment group and Minnesota TV Group (Rand Levy & Gary Marx) for approximately \$4,315,000 was dismissed (1991). United Cable TV Corp. sold station to New Television Co. (Donald H. O'Connor) for \$2,000,000, common & preferred stock & non-compete covenant (1986 Vol. 26:36). United Cable TV Corp. bought 80% of station from Buford TV Inc. for \$7,500,000 and \$12,500,000 loan (1983-84). CP sold by Viking TV Inc. to Buford Television for not more than \$475,000 (1980).

KMSP-TV, Minneapolis (Ch. 9)—United Television Inc. acquired 100% of stock from 20th Century-Fox June 8, 1981. Sold to 20th Century-Fox TV for \$3,500,000 plus assumption of \$600,000 in film commitments by National Telefilm Associates. For merger of NTA into parent National Theatres Inc., see WNET, New York (1959 Vol. 15:30, 31, 34, 44). NTA acquired control of station by paying \$650,000 for 75% interest held by Thomas P. Johnson & Sy Weintraub associates operating as United Television Inc. (1957 Vol. 13:34, 47). Remaining 25% was acquired by NTA for \$138,411 from Loew's Inc. and call letters changed from KMGM-TV to KMSP-TV (1957 Vol. 14:7). Loew's Inc. (MGM) acquired its 25% interest in \$750,000 deal involving film purchases (1956 Vol. 12:44). Had previously been purchased (as KEYD-TV) by United TV Inc. (Thomas P. Johnson, chairman, then pres. of WENS, Pittsburgh) for \$1,500,000 from Min-

neapolis Tower Co. (Morris T. Baker) which had acquired control of CP, with KEYD(AM), for \$337,200 from founding group headed by Lee L. Whiting (1954 Vol. 10:34, 38).

WCCO-TV, Minneapolis (Ch. 4)—For purchase of CBS Inc. by Westinghouse, see WCBS-TV, New York, NY (1995). CBS bought Midwest Communications, including WCCO-AM-TV & WLTE(FM); WJMN-TV, Escanaba, MI; KCCO-TV, Alexandria & KCCW-TV, Walker, MN; WFRV-TV, Green Bay, WI; Midwest Cable & Satellite (MMDS programmer) & Midwest Sports Channel for \$195,000,000 (1991-92 Vol. 31:25, 30, 45, 51). MTC Properties, 50% partner in Mid-Continent Radio & TV Inc., purchased the other 50% from Northwest Publications (St. Paul Dispatch & Pioneer Press) for \$11,700,000. At the same time MTC acquired the 47% minority interest in Midwest Radio-TV held by Minneapolis Star-Tribune. As part of transactions, MTC surrendered to the Star-Tribune its 15% interest in the newspapers plus \$1,000,000 (1976). CBS sold its interest to Minneapolis Star & Tribune Co. (Cowles) in Nov. 1954 for \$3,950,000 (1954 Vol. 10:45). CBS had acquired 47% interest in old WTCN-TV by turning over to Midwest Radio-Television Inc. (Ridder Newspapers) 53% interest in WCCO(AM) in July 1952 (Vol. 8:10, 53).

WFTC, Minneapolis (Ch. 29)—Nationwide Communications sold KTN-TV to Clear Channel Television Inc. for \$36,000,000 (1993 Vol. 33:32). Sold to Nationwide Communications Inc. by Beverly Hills Hotel Corp. for \$22,000,000 (1985). Sold as WFBT-TV to Beverly Hills Corp. by Jonathan E. Byrd, Daniel N. Koker, Robert J. Basar, et al., for \$12,000,000 (1984).

KTTC, Rochester (Ch. 10)—Sold as KROC-TV by Southern Minnesota Bcstg. Co. to KTTC Television Inc. for \$4,250,000 (1976 Vol. 16:6). KTTC Television is wholly-owned by Quincy Newspapers Inc. Control of KROC-TV-AM sold in stock transaction in which G. David Gentling increased holdings from 17.8% to 56.3% and Gordon P. Gentling from 19.5% to 43.7%. Agnes P. Gentling (38% owner), Phillip H. Gentling (15.2%) and Allen A. Gentling (9.5%) sold their stock for total of \$438,000 (1963).

KXLI, St. Cloud (Ch. 4)—Paxson Communications Corp. proposes purchase from KX Acquisition Corp. for \$12 million including a \$100,000 covenant not to compete (1996).

KBRR, Thief River Falls (Ch. 10)—For acquisition of Red River Broadcast by Curtis Squire Inc., see KVRB, Fargo, ND.

KCCW-TV, Walker (Ch. 12)—For CBS Inc. sale to Westinghouse, see WCBS-TV, New York (1995). Sold to CBS Inc. by Midwest Communications Inc. (1991-92). See WCCO-TV, Minneapolis, MN. For sale as KNMT to Midwest Communications Inc., see KCCO-TV, Alexandria, MN.

Mississippi

WLOX-TV, Biloxi (Ch. 13)—Cosmos Broadcasting Corp. bought station from Love Broadcasting for \$41 million & a \$3,500,000 covenant not to compete (1995 Vol. 34:37; 35:10).

WXVT, Greenville (Ch. 15)—Lamco Communications sold to Greenville TV Inc. (John F. Hash, et al., principal owners of Love Bcstg.) for \$1,130,000 & assumption of debt (1991).

Sold to Lamco Communications Inc. River Bcstg. Co. for \$4,800,000 (198

WXV-TV, Gulfport (Ch. 25)—Prim Bcstrs. Corp. (John B. Tupper & Rico Shively) bought station from AmSouth Inc. for \$3,150,000 (1991). Gulfcoast sion Ltd. sold to AmSouth Bank N.A. (J. Woods, et al.) for \$2,436,354 (1989).

WDAM-TV, Hattiesburg-Laurel (Ch. 7)—Raycom Media is buying F Broadcasting, including this station \$166,000,000, see WLUC-TV, Marquette, MI. Raycom will spin off WDAM-TV to Broadcasting Group (Tomlin Family 50% owner of Park Acquisitions) for \$1 million (1996). As bankruptcy supervisor Robert Gilbertson sold station with WTV, Cheboygan & WPBN-TV, Traverse City, MI to Federal Broadcasting Co. for \$40,000,000 (1990). Sale to ABS Communications Corp. including WCFB-TV, Caloosa, AL; KYEL-TV (KSWT), Yuma, AZ; WTOM-TV, Cheboygan & WPBN-TV, Traverse City, MI for \$54,000,000 was missed (1990). Sale by Beam Bcstrs Heritage Bcstg. Group was dismissed (1988-89 Vol. 28:59). Sold with WCFB-TV, Tuscaloosa, AL & KYEL-TV (KSWT), Yuma, AZ to Beam Bcstrs. Ltd. for \$25,750 (1983). Previously, William S. Smylie, 100% owners, retained 43.75%, but 43.75% to S. A. Rosenbaum for approximately \$56,000 (including \$50,000 in options), as well as 8.33% to Marvin Rea for \$1000 and 4.17% to Jerry P. Keitt for \$500 (1960 Vol. 16:49, 50). Smylie acquired plant of Ch. 9 station for \$160,000 from WDSU-TV, New Orleans which received FCC authorization to shift Ch. 9 station to Baton Rouge for use by its WAFB-TV (28) there, pending outcome of hearing (1957 Vol. 13:44). WDSU-TV, New Orleans acquired 51% of WDAM-TV (Ch. 9) for \$51,000, with remaining 49% being equity held by 4 founding partners (1956 Vol. 12:31, 38).

WHLT, Hattiesburg (Ch. 22)—Raycom Media Inc. bought station with 14 other stations from Ellis Communications, see KOLD-TV, Tucson, AZ (1996). For 1993 sale by News-Press & Gazette Co. to New Vision Communications Inc. and 1995 sale to Ellis Communications by New Vision, see WJLH-TV, Jackson, MS.

WAPT, Jackson (Ch. 16)—Northstar Television Group sold station to Argyle Communications Inc. (Bob Marbut, et al.) for \$98,000,000 plus \$10,000,000 non-compete covenant. Sale included WZZM-TV, Grand Rapids, MI; WNAC-TV, Providence, RI (1994-95 Vol. 34:37; 35:2). For sale to Northstar Television Group, see WZZM-TV, Grand Rapids, MI. CBS Communications sold this station with WWAY(TV), Wilmington, NC; KJAC-TV, Phoenix, AZ & KFDD-TV, Wichita Falls, TX to PRC Communications for \$60 million (1987 Vol. 27:21). Sold by Lewis C. Hopper, et al., to CBS Communications Inc. for \$7,905,878 (1979). Sold by American Public Life Bcstg. Co. to Television America Sixteen Inc. for \$500,000 (1976).

WDBD, Jackson (Ch. 40)—Sold to Pegasus Broadcast TV L.P. (Marshall W. Pagon) for assumption of approximately \$10,000,000 debt & 12% equity in new owner (1992-93). See also WDST.

WJTV, Jackson (Ch. 12)—Raycom Media Inc. acquired station when it bought control

Missouri

KBSI, Cape Girardeau (Ch. 23)—Max Television (Charles A. McFadden) paid Engles Communications \$9,000,000 for station in 1995. Cape Girardeau Family TV Ltd., Debtor-in-Possession (Stephen Kent, et al.) sold station to Engles Communications for \$3,000,000 plus assumption of liabilities (1989).

KFVS-TV, Cape Girardeau (Ch. 12)—Sold by Hirsch Bcstg. Co. to American Family Corp. for \$22,235,984.51 (1979 Vol. 18:41).

■ **KMIZ, Columbia (Ch. 17)**—Benedek Broadcasting Corp. paid Morris Communications \$60,100,000 for 9 TV stations, see KCOY-TV, Santa Maria, CA (1996 Vol. 35:49). For previous sale of Stauffer Communications to Morris Communications, see KCOY-TV, Santa Maria, CA (1994 Vol. 34:32). Sold as KCBJ-TV to Stauffer Communications by Richard E. & Robert H. Koenig for \$5,000,000 (1984 Vol. 24:43).

KHQA-TV, Hannibal, MO-Quincy, IL (Ch. 7)—Sold by Lee Enterprises Inc. to A. Richard Benedek for \$13,000,000 (1986 Vol. 26:38).

KRCG, Jefferson City (Ch. 13)—Sold to Mel Wheeler by Price Communications for \$24,000,000 (1988). Price Communications bought KRCG & WEEK-TV, Peoria, IL from LDX Group for \$28,000,000 (1984 Vol. 24:36). Sold with KWOS(AM) & former satellite KMOS-TV, Sedalia, MO for \$6,750,000 to Mid-American TV Co., a wholly-owned subsidiary of Kansas City Southern Industries by Jefferson Television Co. (1965-66 Vol. 5:52).

KODE-TV, Joplin (Ch. 12)—Gilmore Bcstg. sold station to Roger A. Neuhoft for \$8,250,000 (1990 Vol. 30:8). Sold with KODE(AM) to James S. Gilmore Jr. by WSTV Inc. (United Printers & Publishers Inc.) for \$1,850,000 (1962 Vol. 2:22). United Printers & Publishers took over KODE-TV-AM from original owners of WSTV Inc. along with other stations in Friendly Group. For details, see sale of WTOV-TV, Steubenville, OH (1961-62 Vol. 17:30, 33; 2:14). WSTV Inc. purchased stations as KWSM-TV-AM from Mr. & Mrs. Austin Harrison and minority stockholders for \$591,000 (1956 Vol. 12:39, 44).

■ **KSNF, Joplin (Ch. 16)**—For details on purchase with 2 other stations from Price Communications by US Broadcast Group, see KJAC-TV, Port Arthur, TX (1995 Vol. 35:35). Sold to Tri-State Bcstg. Corp. (Price Communications Corp.) for \$10,800,000 including covenant not to compete (1986-87). For previous sale as KTVJ, see KSNW, Wichita, KS. Earlier, 98.1% control sold by Mid-America Bcstg. Inc. to Kansas State Network Inc. for \$1,111,732.40 (1975).

KCTV, Kansas City (Ch. 5)—Purchased as KCMO-TV with KCMO by Meredith Publishing Co. from Tom Evans and Lester E. Cox for \$2,000,000 plus long-term debt not to exceed \$450,000 (1953 Vol. 9:40, 42, 46).

KCTV, Kansas City (Ch. 25)—Transferred by Empire Coil Co. (Herbert L. Mayer) to DuMont Network Dec. 31, 1953 for token consideration of \$1 (1954 Vol. 10:1). Operation discontinued by DuMont March 1, 1954 (1954 Vol. 10:7).

KMBC-TV, Kansas City (Ch. 9)—Sold to Hearst Corp. by Metro Media for \$79,000,000 following Metromedia's purchase of WCVB-TV, Boston (1981-82 Vol. 21:37; 22:14). Sold

with KMBC & KMOS-TV, Sedalia to Metropolitan Bcstg. Corp. (Metromedia) for \$10,400,000 by Cook Paint & Varnish Co. Deal also included purchase of KFRM(AM), Concordia, KS for \$400,000 and its resale for \$201,000; KMOS-TV, Sedalia was resold to KRCG, Jefferson City, MO for \$200,000 (1960 Vol. 16:52; 17:6, 31). Later, Metromedia sold KMBC-AM-FM to Bonneville International Corp. for \$2,200,000 (1967 Vol. 7:6). Previously Cook Paint & Varnish, operator of WHB-TV (which shared Ch. 9 with KMBC-TV), acquired KMBC-TV-AM along with KFRM, Concordia, KS from Arthur B. Church interests; under merger, Cook subsidiary became KMBC Broadcasting Co., with KMBC call letters retained, WHB-TV dropped and WHB(AM) sold. Purchase price: \$1,750,000 cash plus assumption of about \$865,000 in obligations, plus 10-year contract with Mr. & Mrs. Arthur B. Church at \$25,000 a year (1954 Vol. 10:17, 20, 24).

KSHB-TV, Kansas City (Ch. 41)—Sold as KBMA-TV by Benno C. Schmidt and BMA Properties Inc. to Scripps Howard Bcstg. Co. for \$5,407,500 (1977 Vol. 16:50). Previously, control of Westport Television Inc. transferred from William D. Grant to Benno C. Schmidt (62.8%) for \$88,500 and assumption of \$350,000 in outstanding loans (1971).

■ **KSMO-TV, Kansas City (Ch. 62)**—ABRY Communications sold station to Sinclair Communications Inc. for \$9 million plus assumption of liabilities (1996). First American National Bank acquired station as KZKC from Kansas City TV Ltd., Debtor-in-Possession for \$5,250,000 and sold it to ABRY Communications L.P. for \$2,525,000 (1990).

□ **WDAF-TV, Kansas City (Ch. 4)**—Station is included in sale of all but two of New World TV stations and its programming division to Fox Television, see KSAZ-TV, Phoenix, AZ (1996 Vol. 36:30). For prior sale by Great American Television & Radio Co. Inc. (later Citicasters Co.) to New World Communications Group Inc., see WGHP-TV, Greensboro-High Point, NC (1994 Vol. 34:19, 38). Previously sold as a package with WDAF-AM-FM, WGR-TV (now WGRZ-TV) & WGR-AM-FM, Buffalo, NY and WNEP-TV, Scranton, PA to Taft Bcstg. by Transcontinent Television Corp. For more details, see report on sale of WGRZ-TV, Buffalo, NY. Previously sold with WDAF(AM) for \$9,750,000 cash to Transcontinent TV Corp. by National Theatres & TV Inc. (1960 Vol. 16:18, 29). National Theatres acquired TV & radio for \$7,600,000 from Kansas City Star which sold properties in compliance with govt. antitrust consent decree (1957-58 Vol. 13:47, 48; 14:17).

□ **KTVO, Kirksville, MO-Ottumwa, IA (Ch. 3)**—For 1996 proposed sale to Raycom Media and for 1987 Gillett Group sale to Federal Bcstg. Co., see WLUC-TV, Marquette, MI. For sale to Gillett Group, see WEAU-TV, Eau Claire, WI. Sold to Appleton (WI) Post-Crescent for \$1,255,000 by James J. Conroy and associates (1963 Vol. 4:2).

KPOB-TV, Poplar Bluff (Ch. 15)—See WSIL-TV, Harrisburg, IL.

KQTV, St. Joseph (Ch. 2)—Malcolm I. Glazer sold station, WRBL(TV), Columbus, GA & WTWO(TV), Terre Haute, IN to Riverdale Media (Simon P. Gourdin) & ML Media Partners for \$60 million including covenant not to compete (1990 Vol. 30:8). Sold by Amarturo Group Inc. to Fabri Development Corp. (Malcolm I.

Glazer) for \$9,000,000 (1979 Vol. 19:24). Sold by Intermedia Inc. to Amarturo Group Inc. for \$3,600,000; sale included KGRV(FM), St. Louis, MO & KLYX(FM), Clear Lake City, TX (1973). Sold 's KFEQ-TV by Panax Corp. to Intermedia Inc. (ISC Industries, Kansas City financial & investment firm) for \$3,150,000 (1968 Vol. 8:49). Sold with radios KFEQ and KLIK, Jefferson City, MO to Midstates Bcstg. Corp. by Jesse D. Fine family for \$1,750,000 (1963 Vol. 3:12). Purchased with KFEQ by Jesse D. Fine family from Kenyon Brown-Bing Crosby group for \$841,091 (1957 Vol. 13:34, 38). Sellers acquired properties from Barth Pitts for \$550,000 and assumption of \$200,000 in liabilities (1955 Vol. 11:34, 47, 52).

□ **KDNL-TV, St. Louis (Ch. 30)**—Better Communications (Barry Baker & Larry Marcus) is selling TV station's KDNL-TV; KOVR, Stockton, CA; WTTV, Bloomington-Indianapolis & WTTK, Kokomo, IN; KDSM-TV, Des Moines, IA; WLOS, Asheville, NC; WFBC-TV, Anderson, SC; KABB, San Antonio, TX and 23 radio stations to Sinclair Communications in cash & stock deal worth approximately \$919,210,000. Sinclair plans to sell WFBC-TV to Glencaim Ltd., see Anderson, SC. Proposal originally included WSYX(TV), Columbus, OH, but that station will now be part of a separate transaction (1996 Vol. 36:16, 21, 36). KDNL-TV sold by Cox Enterprises to Atlantic Bcstg. Co. (Better Communications & management group of Communications Equity Assoc.) for \$21,500,000 plus non-compete covenant (1989 Vol. 29:9, 37). Sold to Cox Bcstg. Corp. by Evans Bcstg. Corp. for \$13,200,000 (1981 Vol. 21:10).

KMOV, St. Louis (Ch. 4)—For takeover of Viacom by National Amusements Inc., see WHEC-TV, Rochester, NY. Sold as KMOX-TV to Viacom Bcstg. by CBS for \$122,500,000 (1985-86 Vol. 25:39, 43, 49; 26:4-8). Sold as KWK-TV to CBS for \$2,500,000, plus additional \$1,500,000 for building owned by St. Louis Globe-Democrat (1957-58 Vol. 13:36, 39, 43, 44, 48; 14:1, 2). Sale included agreement that CBS turn over CP for Ch. 11 to 220 Television Inc., which in turn issued \$200,000 in debentures to both St. Louis Telecast and Broadcast House, other 2 losers in Ch. 11 hearing. These 3 agreed to terminate all litigation challenging CBS's right to Ch. 11. KWK-TV sellers were Robert T. Convey (28% as voting trustee), KSTP Inc., St. Paul (23%), Globe-Democrat (23%), 800 North 12th Inc. (23% held by former owners of KXOX Inc.), Missouri Valley Television stockholders (3%). Two years earlier, Samuel I. Newhouse acquired St. Louis Globe-Democrat and its 23% interest in KWK-TV for \$6,250,000 (1955 Vol. 11:13).

■ **KSDK, St. Louis (Ch. 5)**—Gannett Broadcasting Group won bidding war for Multimedia Inc. with offer of \$45.25 per share. Sale included KSDK; WMAZ-TV, Macon, GA; WBIR-TV, Knoxville, TN; WLWT, Cincinnati & controlling interest in WKYC-TV, Cleveland, OH (1995 Vol. 35:25, 31). Pulitzer Publishing traded station to Multimedia Inc. for \$8,250,000, plus WXII, Winston-Salem, NC & WYFF-TV (formerly WFBC-TV), Greenville, SC (1981-82 Vol. 21:12; 22:1, 35).

□ **KTVI, St. Louis (Ch. 2)**—For New World sale to Fox Television Stations Inc., including KTVI, see KSAZ-TV, Phoenix, AZ (1996). Argyle Television sold this and other 3 former Times Mirror stations to New World Communications Group for \$369 million (1995). Sold to Argyle Television Holding Inc. (Ibrahim Morales, et al.) for

is Communications, see KOLD-TV, Tucson, AZ (1996). Ellis Communications bought all of New Vision's TV stations for \$220 million. See KOLD-TV, Tucson, for details (1995 Vol. 34:48, 35:14). Sold to New Vision Communications Inc. (G. Edward Stover II, et al.) for \$88,000,000 plus \$2,000,000 non-compete covenant. Sale included WHLT(TV), Hattiesburg-Laurel, MS; WY-TV, Aberdeen, KPRY-TV, Pierre & Y-TV, Sioux Falls, SD (1993 Vol. 33:28). Sold to St. Joseph News-Press & Gazette by Kolo Bcstg. for \$19,000,000 (1982-83 Vol. 22:50). Previously merged with WSLI-TV (Ch. 12) in deal whereby WJTV (Ch. 25) call letters were retained and Mississippi Fishers Corp. (Jackson Clarion Ledger Daily News) paid \$176,000 for 40% of stock in VHF; latter, in turn, paid news-er \$175,000 for physical assets of its plant after it was discontinued (1955 Vol. 11:16, 21).

W-TV, Jackson (Ch. 3)—Sold with BM-TV (WGBC), Meridian, MS to Civic Communications Corp. for \$11,340,000 (1983-84).

W-TV, Laurel (Ch. 7)—See Hattiesburg, MS.

W-TV, Meridian (Ch. 30)—Charles L. King bought the remainder of interest in BM-TV from Civic Communications for \$5,000 plus assumption of debt (1991). For sale to Civic Communications, see WLBT-TV, Jackson, MS.

W-TV, Meridian (Ch. 24)—Station returned to air April 4, 1994 after sale as WTZH Frank K. Spain was finalized. Station left air April 30, 1992 pending grant of assignment of license to former owner Frank K. Spain as part of settlement agreement by Meridian Bcstg. Partnership, Debtor-in-Possession for \$6,000 & satisfaction of debt (1993). Honore LeBrun III purchased controlling interest in Meridian Bcstg. from Mary Ellen Moore for \$50,000 including a 2-year non-compete covenant (1987). Central TV Inc. sold station to Meridian Bcstg. Partnership for \$3,000,000 including covenant not to compete (1985). Off-air station sold as WHTV by Delta Communications Corp., Debtor-in-Possession, to Central TV Inc. for assumption of liabilities not to exceed \$10,000 (1972).

W-TV, Meridian (Ch. 11)—A. Richard Benedek purchased station for \$12,500,000 including non-compete covenant (1988). Southwest Media Inc. (later United Bcstg. Corp.) bought station from H & C Communications for \$13,100,000 (1984 Vol. 24:26, 33). Southern Television Corp. (Robert F. Wright, et al.) sold station to H & C Communications Inc. (KPRC-TV, Houston) for \$11,250,000 (1981 Vol. 21:14).

W-TV, Tupelo (Ch. 27)—Love Communications Inc. sold to Lingard Bcstg. Corp. (John R. Lingard) for \$1,000,000 and \$100,000 non-compete covenant (1993-94). Venture Systems Inc. (John Yer, et al.) sold station as WWSB-TV, West Point, MS to Love Communications Co. (James S. Love III) for \$1,675,000 & assumption of debt (1991). John D. Dyer, et al., sold station to Mississippi Bcstg. Group Inc. (Robert W. Hamilton & associates) for \$3,000,000 plus non-compete covenant but sale was not consummated (1988).

Sales & Transfers—Missouri

\$35,000,000. Argyle purchased WVTM-TV, Birmingham, AL; KTBC-TV, Austin & KDFW-TV, Dallas, TX from Times Mirror in related transactions (1993 Vol. 33:13, 14, 28; 34:2). Sold by Newhouse Bcstg. Corp. to Times Mirror Co. for \$82,380,000. Sale included WAPI-TV (WVTM-TV), Birmingham, AL; WSYE-TV (WETM-TV), Elmira, NY; WSYR-TV (WSTM-TV), Syracuse, NY; WTPA (WHTM-TV), Harrisburg, PA (1978-79 Vol. 18:50; 19:19). Newhouse Broadcasting Corp. increased its holdings to 100% through purchase of 74% for \$7,576,777 from Harry Tenenbaum, Paul E. Peltason and associates (1964 Vol. 4:19, 24). Previously 22.7% was acquired by St. Louis Globe-Democrat (Newhouse) for \$172,000 plus loan of \$360,000 from Harry Tenenbaum & Paul E. Peltason, after KWK-TV, in which Globe-Democrat had 23% interest was sold to CBS (1957-58 Vol. 13:45, 14:12).

KMOS-TV, Sedalia (Ch. 6 ETV)—Sold by Mid-America TV Co. to Central Missouri State University for \$1,000 (1977-78). Previously sold to owners of KRCG, Jefferson City, MO for \$200,000 by Metropolitan Bcstg. Co. under package deal in which it acquired KMBC-TV-AM, Kansas City and KMOS-TV from Cook Paint & Varnish Co. for \$10,400,000 (1960 Vol. 16:52; 17:6, 31). Owners of KRCG purchased it as KDRO-TV from Milton J. Hinelein and associates for \$50,000 and assumption of \$127,661 obligations (1958 Vol. 14:50). **Note:** For 1965 sale with KRCG, Jefferson City, see KRCG. Station is now a non-commercial operation.

KDEB-TV, Springfield (Ch. 27)—BANAM Bcstg. sold its 4 stations to Petracom Holdings Inc., see KARD-TV, West Monroe-Monroe, LA (1995). For assignment to BANAM Bcstg. Inc. by Woods Communications see KARD-TV, West Monroe-Monroe, LA (1993). As KMTC sold to Charles Woods by Kenneth E. Meyer, et al., for \$12,100,000 (1985).

KSPR, Springfield (Ch. 33)—Cottonwood Communications bought this station, KCPM, Chico, CA & KMID, Midland-Odessa, TX from Davis-Goldfarb for \$32,500,000 (1995 Vol. 35:30). Bachow Investment Partners now controls Cottonwood after buying stake from Albin J. Seethaler (1995). For sale to Davis-Goldfarb Co. and prior sale to Goltrin Communications, see KCPM, Chico, CA. Sold to Telepictures Corp. by Farrell P. Jones, et al., for \$3,470,000 (1984 Vol. 24:41).

KYTV, Springfield (Ch. 3)—Sold by Harte-Hanks to Schurz Communications Inc. for \$50,800,000 (1987 Vol. 26:46, 48). Sold by Springfield TV Inc. to Harte-Hanks Communications Inc. for \$20,582,500 (1978 Vol. 18:21). 50% interest previously sold by Springfield TV Inc. to Mark Twain Media Inc. for \$1,000,000 (1976).

Montana

■ **KSVI, Billings (Ch. 6)**—A restructuring of Big Horn Communications Inc. ended with 97.5% of the company owned by Thomas Hendrickson, Raymond P. Mosser & Calvin Cafritz (1995).

KTVQ, Billings (Ch. 2)—Evening Post Publishing Co. bought station from SJL Inc. for \$8,500,000 plus non-compete covenant (1993-94). Prior sale by SJL Inc. to Evening Post Publishing was granted but not consummated (1992). Sold by Joseph S. Sample to SJL Inc. (George D. Lilly) for \$18,900,000 (1983). Sale included KXLF-TV, Butte; KRTV,

Great Falls & KPAX-TV, Missoula, MT. Montana Network, TV-AM licensee corporation, bought up stock of J. Carter Johnson and 11 other stockholders for \$403,650. Control of corporation acquired by Joseph S. Sample, who increased holdings from 10.8% to 93.28% by paying \$136,425 for stock held by C. L. Crist & V. V. Clark (1956 Vol. 12:45, 50). Sample's holdings later increased to 99.3%.

KULR-TV, Billings (Ch. 8)—Harriscop Bcstg. Corp. sold station with KTWO-TV, Casper, WY for \$12,200,000 to Wooster Republican Printing Co. (1986 Vol. 26:45). Sold for nearly \$446,000 to Harriscop Bcstg. Corp. of California by Crain-Snyder Television Inc. (1966 Vol. 6:46). Previously 51% control sold by Crain-Snyder TV Inc. for \$33,000 under reorganization in which new owners became Rex Baker with 44%; Thor Myhre, 28%; Arthur Miller, 28% (1965). Sold as KGHL-TV-AM by P. N. Fortin (50%) and Warren J. & Kenneth L. Hancock (25% each) for \$745,000 to Crain-Snyder TV Inc. (in which Fortin held 12.5%, the two Hancocks, 6.25% each). In a contingent sale, Crain-Snyder sold KGHL(AM) to George C. & Wilda G. Hatch for \$204,285 (1962 Vol. 2:52).

KCTZ, Bozeman (Ch. 7)—Sold to Evening Post Publishing Co. for \$1,100,000 (1993 Vol. 33:21, 38). Big Horn Communications purchased station for \$275,000 & assumption of liabilities from Bee Bcstg. Assoc. (1988).

KTVM, Butte (Ch. 6)—See KECI-TV, Missoula, MT.

KXLF-TV, Butte (Ch. 4)—For latest sale, see KPAX-TV, Missoula, MT. For previous sale, see KTVQ, Billings, MT. Sold with KXLF(AM) & KXLJ-TV-AM, Helena, MT to Joseph S. Sample by Ed Craney, agent for Z Net, for over \$1,575,000. Sample later transferred Helena TV & radio to Helena TV Inc., cable system there, for \$400,000 (1960 Vol. 16:42, 17:4).

KXGN-TV, Glendive (Ch. 5)—Sold by Glendive Bcstg. (Lewis W. Moore Sr., et al.) to Stephen A. Marks for \$545,000 plus \$148,750 covenant not to compete and \$6,250 consulting agreement (1990 Vol. 30:17).

KFBB-TV, Great Falls (Ch. 5)—Sold to Wooster Republican Printing Co. by Advance Corp. for \$5,250,000 (1982 Vol. 22:8). Sold to Advance Corp. (Donald P. Nathanson, et al.) by Harriscop Bcstg. Corp. (1977). Purchased by Harriscop from David E. Bright, Ernest Scanlon and Daniel O'Shea for \$850,000 (1962 Vol. 2:11, 22). Previously sold with KFBB(AM) by Joseph P. Wilkins to Bright, Scanlon and O'Shea for approximately \$1,000,000 (1960 Vol. 16:3, 5).

KRTV, Great Falls (Ch. 3)—For sale to present owner, see KPAX-TV, Missoula, MT. For previous sale, see KTVQ, Billings, MT. Sold by Snyder & Assoc. to Garyowen-Cascade TV Inc. (Montana Network, KOOK-TV (KTVQ), Billings; Garyowen Butte TV, KXLF-TV, Butte) for \$1,070,000 (1968). Previously transferred from Francis N. & Robert R. Laird to Snyder & Associates, which assumed liabilities totaling \$59,680 with \$19,000 owed Snyder by Lairds cancelled (1958 Vol. 14:40).

KHMT, Hardin (Ch. 4)—Big Horn Communications Inc. donated off-air KOUS-TV to National Indian Media Foundation, non-stock, non-profit foundation. At same time, Big Horn agreed to lease property & tower to National Indian Media (1994). Station returned to air Aug. 1995.

KTVH, Helena (Ch. 12)—Sold to Big Sky Bcstg. L.P. (Radeck Bcstg. Inc., gen. partner) for \$2,500,000 including non-compete covenant (1988). Donald G. Bradley & Lyle A. Courtnege bought station as KTVG for \$1,500,000 (1985). Sold as KTCM to Lynn H. & Karen L. Koch by Tim Babcock for \$850,000 (1979). As KBLL-TV control (56 2/3%), purchased by Tim Babcock through stock purchase from Paul McAdam & A. W. Scribner for \$201,421 (1968); Bob Magness retained 43 1/3% interest. Sold with KBLL(AM) to Capital City by Helena TV Inc. (cable system operator in that city) for \$5,000 and assumption of \$255,000 liabilities (1963 Vol. 3:23). For details of previous sale, see KXLF-TV, Butte, MT.

KCFW-TV, Kalispell (Ch. 9)—See KECI-TV, Missoula, MT.

KYUS-TV, Miles City (Ch. 3)—Big Horn Communications Inc. sold station to KYUS Bcstg. Corp. (Stephen A. Marks) for \$300,000 (1994). Sold to KOUS-TV Inc. (Big Horn Communications Inc.) by Custer Bcstg. Corp. (David G. Rivenes & L. B. Foster) for \$200,000 (1984).

KECI-TV, Missoula (Ch. 13)—Sold as KGVO-TV with KTVM, Butte & KCFW-TV, Kalispell, MT by Dale G. Moore to Eagle Communications Inc. (Precht Communications Inc., 80%; Advance Corp., 20%) for \$8,000,000 (1978). Previously, 79.36% was sold to Moore by A. J. Mosby, who retained 20.63% (1964 Vol. 4:32, 38). Moore's holdings later increased.

KPAX-TV, Missoula (Ch. 8)—SJM Inc. sold station to Evening Post Publishing Co. with KXLF-TV, Butte & KRTV, Great Falls, MT for \$21,000,000 & \$3 million non-compete covenant (1986). For prior sales, see KTVQ, Billings, MT.

Nebraska

■ **KLKE, Albion (Ch. 24)**—See KLKN, Lincoln, NE.

■ **KGIN, Grand Island (Ch. 11)**—See KOLN, Lincoln, NE.

□ **KWNB-TV, Hayes Center (Ch. 6)**—For sales see KHGI-TV, Kearney, NE.

□ **KHGI-TV, Kearney (Ch. 13)**—Pappas Telecasting is buying KHGI-TV, KWNB-TV Hayes Center & KSNB-TV Superior, NE from Fant Broadcasting for \$10 million plus a \$250,000 1-year covenant not to compete (1996). Blackstar Communications was to pay \$12,750,000 and a \$1,000,000 non-compete covenant to Fant Broadcasting for the stations, but sale was never consummated (1995). FCC approved sale by bankruptcy trustee Joseph Girard to Fant Bcstg. Co. of Nebraska Inc. (Anthony J. Fant & Harry Mabry) for \$2,050,000. Sale included KWNB-TV, Hayes Center & KSNB-TV, Superior, NE (1993 Vol. 33:7). Sale to Sterling Communications Inc. (Jeannine R. Custardo & Angela D'Agostino) from Gordon Bcstg. Inc. including KWNB-TV, Hayes Center & KSNB-TV, Superior, NE for \$12,000,000 was never consummated (1989). Gordon Bcstg. (Robert D. Gordon) bought station with KWNB-TV, Hayes Center & KSNB-TV, Superior from Amaturto Group Inc. for \$10,000,000 (1985-86). Sold by NTV Enterprises to Amaturto Group Inc. for \$8,000,000 (1979 Vol. 19:24). Sale included KBGT-TV (KCAN), Albion, KWNB-TV,

Hayes Center; KSNB-TV, Superior, all sold as KHOL-TV by Bi-States Co. (F. W. Brewster, et al.) to NTV Enterprises along with satellites KCNA-TV (KCAN), bion; KWNB-TV, Hayes Center & KSNB-TV, Superior, all NE for \$1.9 million (1974).

■ **KLKN, Lincoln (Ch. 8)**—Amaturto Group station as KBGT-TV for \$3,000,000 to Citel Communications Co. Ltd. (1986). In 1995, FCC approved Citadel Communications plan to change city of license of KCAN to coln, NE & start a new station in Albion on 24. Operation as KLKN, Lincoln began in 1 (Vol. 34:50; 35:27). For previous sale, KHGI-TV, Kearney, NE.

■ **KOLN, Lincoln (Ch. 10)**—Gillett Communications assigned station's license to Bu Bcstg. for \$45,000,000 including KGIN(AM) Grand Island, NE & WWMT(TV), Kalamazoo, MI (1987 Vol. 27:40, 44). For sale to Gillett Communications, see WWMT, Kalamazoo, MI. Purchased as Ch. 12 outlet with KOLN(AM) by Fetzer Broadcasting Co. from Edwin O'Shea-Barrett S. Martin interests \$145,000 cash plus assumption of abt \$500,000 in liabilities (1953 Vol. 9:30, 3). Fetzer interests also purchased KFOR-TV, Lincoln (then Ch. 10) for \$300,000 from Jam Stuart, and FCC authorized KOLN-TV to take over KFOR-TV's Ch. 10 (1954 Vol. 10:13, 1). Ch. 12 turned over to U. of Nebraska by Fetzer interests. Now operated as non-commercial KUON-TV (1954 Vol. 10:31). In 1955 Joe Fetzer personally acquired all stock KOLN(TV).

■ **KSNK, McCook (Ch. 8)**—See KSNC, Great Bend & KSNW, Wichita, KS.

■ **KNOP-TV, North Platte (Ch. 2)**—92.7% control, including KNOP(AM), sold to Fer-Ric Bcstg. Co. (ownership interlocking with cable systems) for \$106,150 by group headed by Fred E. Shrake & Mac Smock (1967).

■ **KETV, Omaha (Ch. 7)**—Sold to KETV Television Inc. (Pulitzer Publishing Co.) by Peter Kiewit Sons' Inc. for \$8,900,000 plus assumption of liabilities of \$553,000 (1976 Vol. 15:45). Sold with parent Herald Corp., publisher of Omaha World Herald to Peter Kiewit Sons' Inc. for \$41,400,000 (1962-63 Vol. 2:45; 3:23).

■ **KMTV, Omaha (Ch. 3)**—For sale to Lee Enterprises Inc., see KGUN, Tucson, AZ. 25% held by Central Bcstg. Co. (WOC-TV-AM, Davenport, IA) purchased for \$550,000 in Feb. 1960 by KMTV licensee May Bcstg. Co., which increased its holdings to 100%. This transaction did not require FCC approval and was not reported in Television Digest until year later (1961 Vol. 17:9).

■ **WOWT, Omaha (Ch. 6)**—Sold as WOW-TV by Meredith Corp. to Chronicle Bcstg. for \$9,158,500 (1975 Vol. 15:6, 8). Purchased with WOW(AM) by Meredith interests for \$2,525,000 from Francis P. Matthews and John J. Gillen estate, purchaser acquiring surplus account of \$720,000 (1951 Vol. 7:32, 39).

■ **KSTF, Scottsbluff (Ch. 10)**—See KCOY-TV, Santa Maria, CA and KGWN-TV, Cheyenne, WY.

□ **KSNB-TV, Superior (Ch. 4)**—For sales, see KHGI-TV, Kearney, NE.

Nevada

TV, Henderson-Las Vegas (Ch. 8)—Johnny Carson, et al., sold station to KVVH-TV, Inc. for \$27,500,000 & assumption of \$5,500,000 debt (1985 Vol. 25:3). Sold by independent Bcstg. Corp. to Carson Bcstg. Corp. for \$5,500,000 (1978-79 Vol. 18:25, 4, 16). Sold as KHBV by Levin-Townsend Enterprises Inc. to Independent Bcstg. Corp. for \$250,000 plus assumption of liabilities not exceeding an additional \$707,735. Previously sold to Levin-Townsend for \$340,000 by Nevada Communications Inc. (1969 Vol. 9:18).

TV, Las Vegas (Ch. 8)—Sold by KVVH-TV, Inc. to Landmark Communications Corp. for \$9,587,500 (1978 Vol. 18:7). Sold by M. Greenspun to Hughes Tool Co. (later HMA Corp., 100% owned by Howard Hughes) for \$3,650,000 in cash plus assumption of obligations (1967-68 Vol. 7:44; 8:8). 52.5% control acquired by Herman Greenspun, publisher of Las Vegas Sun, who increased holdings from 22.77% by paying R. Jolley \$50,000 for 124.5 shares—Jolley selling his remaining 500 shares back to company for \$270,000 (1956-57 Vol. 12:25; 13:1). Greenspun's holdings later increased to 72%.

TV, Las Vegas (Ch. 21)—DRES Media sold KRLR to Las Vegas Channel 21 Inc. (Michael J. Lambert, et al.) for \$2,875,000 plus assumption of specified liabilities & 7-year non-compete covenants of \$400,000 each to Frank E., R. Lane & Charlene Scott (1994).

TV, Las Vegas (Ch. 13)—Sold as KSHO-TV by Arthur Powell Williams, et al., to The Central Co. for \$13,500,000 (1979 Vol. 19:8). Arthur Powell Williams & family bought 50% of stock, increasing holdings to 100%, for \$157,481.76 (1974). Control transferred by 13 of Las Vegas Inc. from Lewis B. Atkin, R. Pat Clark, Robb C. Johnson, William M. B. William R. Morse, Richard Kent Oram, William D. Stiles, John A. Ettlinger (retaining 4%), Frank E. Feder (retaining 0.6%) & Edward Phillips (retaining 8%) to Arthur Powell Williams (50%) for \$350,000. Earlier operated interim corp. composed of applicants prior to grant to Talmac Inc. (later Ch. 13 of Las Vegas). 78% of licensee Television Co. of America Inc., owned by Nevada Bcstrs. Fund was purchased by Arthur Powell Williams for \$115,000. Then license transferred from Co. of America Inc. to Harry Wallerstein, bankruptcy trustee. 90% control sold previously to Nevada Broadcasters Fund Inc. (R. Jolley, A. H. Kelson & James C. Wallentine) for \$137,500 by Mervyn L. & Nathan Adelson, with Mervyn retaining 10% interest (1959 Vol. 12:42, 45). Adelsons acquired it from Albert Zugsmith group for \$70,000 (1957 Vol. 13:34, 47). Zugsmith bought TV & KEMI(AM), sold to Anderson from Moritz Zenoff for \$300,000 including liabilities (1956 Vol. 12:24, 38, 48).

TV, Paradise (Ch. 39)—Station returned to air March 3, 1994 after being sold by Rose Communications to Summit Media Ltd. Liability Co. (Scott Gentry, et al.) for \$1,500,000 (1993-94). Sale by Rose Communications to Glenn A. Rose to TGN Productions Inc. (John Locke, Donald Mustain & Clifford A. Jones) for \$900,000 was never consummated (1990 Vol. 13:30:35).

TV, Reno (Ch. 21)—KAME-TV was sold with 14 other Ellis Communications stations to Raycom Media Inc., see KOLD-TV, Reno, AZ (1996). Sold by Page Enterprises Inc. to Ellis Communications Inc. (U. Bertram, et al.) for \$8,000,000 & \$2,000,000

non-compete covenant (1993-94 Vol. 33:30).

KOLO-TV, Reno (Ch. 8)—Donrey Media Group which included KOLO-TV, cable systems, newspapers and outdoor advertising companies was sold to the Stephens Group Inc. (Jackson T. Stephens, et al.) for \$193,700,000 following the death of Donald Reynolds (1993-94).

KREN-TV, Reno (Ch. 27)—Pappas Telecasting Co. bought station from Sainte Ltd. for \$3,075,000 (1994).

KRNV, Reno (Ch. 4)—Sold as KCRL by Circle L Inc. to Sunbelt Bcstg. (James E. Rogers, et al.) for \$24,450,000 (1989).

KTVN, Reno (Ch. 2)—Sold to Sarkes Tarzian Inc. by Lee D. Hirshland, et al., for \$12,500,000 including non-compete covenant (1979-80 Vol. 19:44).

New Hampshire

WNBU, Concord (Ch. 21)—Boston University Communications bought off-air station from New England Television for \$300,000 and changed WNHT call letters (1995 Vol. 35:27). Sold to New England Television (Wilson Hickman) by Thomas J. Flatley for \$1,750,000 & assumption of debt (1992). The Flatley Co. sold off-air station to Stephen M. Mindich for \$1,500,000 (1990), but sale was not consummated. Sold to Thomas Flatley by John Gikas & Frances D. Shaine for \$3,300,000 plus non-compete & loan agreement (1984 Vol. 24:33). Station left air in March 1989.

WNNE-TV, Hanover (Ch. 31)—See Hartford, VT.

WMUR-TV, Manchester (Ch. 9)—Sold to the Commercial Dispatch Publishing Co., Columbus, MS by United TV Co. for \$5,000,000 (1981). Earlier sale with KECC-TV (KEYC-TV), El Centro, CA to Acton Corp. for \$3,000,000 plus \$500,000 promissory note, was dismissed by FCC (1978 Vol. 17:50). Purchased for \$500,000 by Richard Eaton from estate of Francis P. Murphy (1958-59 Vol. 14:51; 15:2, 6).

WGOT, Merrimack (Ch. 60)—Paugus Television sold station to Paxson Communications Corp. for \$3,050,000 (1995). Sold to Paugus Television Inc. (Estate of Roger L. Putnam, et al.) by Neal Cortell & S. Joseph Hoffman for \$1,350,000 (1989).

New Jersey

WWAC-TV, Atlantic City (Ch. 53)—Channel 53 Corp. sold to Cellular Phone Centers Inc. (David W. Allen & Harry P. Jenny) for \$20,000 (1990). Station was off-air from July 1982 until July 1988.

WNJU, Linden (Ch. 47)—See New York, NY-Newark, NJ.

Newark—See New York, NY.

Paterson—See New York, NY.

Secaucus—See New York, NY.

WHSP-TV, Vineland (Ch. 65)—Asbury Park Press Inc. sold station as WSJT to Home Shopping Network for \$23,000,000 (1986

Vol. 26:52). Sold to Asbury Park Press by Trustee-in-Bankruptcy for \$3,000,000 (1985 Vol. 25:45).

WMGM-TV, Wildwood (Ch. 40)—Sold as WCMC-TV by Jersey Cape Bcstg. Corp. to South Jersey Bcstg. Corp. for \$324,000 (1978 Vol. 17:44). Sale approved in 1981. CP sold with WCMC-AM-FM to Jersey Cape Bcstg. Corp. for \$590,000 by Francis J. Matrangola, who retained 0.1% interest (1965 Vol. 5:12, 29).

New Mexico

KGSW-TV, Albuquerque (Ch. 14)—Galaxy-Southwest TV sold station to Mountain States Bcstg. (Providence Journal) for undisclosed amount (1984 Vol. 24:40). Providence Journal purchased Ch. 2 Santa Fe, NM and took KGSW-TV off-air (1992-93).

KLUZ-TV, Albuquerque (Ch. 41)—For 1992 sale to Perenchio TV, see KWEX-TV, San Antonio, TX.

KNAT, Albuquerque (Ch. 23)—Trinity Bcstg. sold to All American TV Inc. (Cruz S. Arguinonzi, et al.) for \$2,500,000 (1989). Sold for \$2,250,000 to Trinity Bcstg. Network by Carson Communications (1985). Sold as KLKK-TV to Carson Communications Corp. (John W. Carson, Neil Simon, et al.) by New Mexico Vision Inc. (Eddie L. Pena, et al.) for \$2,875,000 plus assumption of \$830,161 debt.

KOAT-TV, Albuquerque (Ch. 7)—Sold by Steinman Stations to Pulitzer Publishing Co. for \$5,000,000 (1968-69 Vol. 8:50, 9:19). Sold with KVOA-TV, Tucson, AZ (Ch. 4) for \$3,250,000 to Steinman Stations by Alvarado Television Inc. (1962 Vol. 2:34). Previously, Alvarado Television merged with KVOA-TV, Tucson, in deal in which Clinton D. McKinnon became 40% owner of both stations; for details see KVOA-TV (1959 Vol. 15:34, 40). Clinton D. McKinnon acquired 100% ownership of KOAT-TV for approximately \$800,000 (mainly in obligations) from A. M. Caldwell-Walter Stiles group (1957 Vol. 13:2, 6).

KOB-TV, Albuquerque (Ch. 4)—Sold with KOB(AM) to KSTP Inc. (Stanley E. Hubbard) for \$1,500,000 by Time Inc. and Wayne Coy, each 50% owner (1957 Vol. 13:2, 11). Sale was made to comply with FCC 5-limit rule in view of Time Inc.'s acquisition of Bitner group; see WRTV, Indianapolis (1956 Vol. 12:51-52). It was first TV to be acquired by Time Inc., having been purchased with KOB for \$900,000, including net quick assets of \$300,000, from T. H. Pepperday, publisher of Albuquerque Journal (1952 Vol. 8:9, 16, 17, 22).

KRQE (Ch. 13)—Control as KGGM-TV transferred from New Mexico Bcstg. Co. Inc. to Lee Enterprises, including KBIM-TV, Roswell, NM (1991).

KOCT, Carlsbad (Ch. 6)—Sold as KAVE-TV (later KVIO-TV) with KVIA-TV (formerly KELP-TV), El Paso, TX, see listing for that station. Sold to John B. Walton Jr. for \$326,425 by John Deme (1966 Vol. 6:22, 37). Sold with KAVE(AM) to Deme by Edward P. Talbott and associates for \$168,000 (1963 Vol. 3:9, 25). Previously, 54.16% of KAVE-TV-AM was sold by Nancy H. Battison for \$43,500 to Ralph V. Davis, who became 26% owner, and Edward P. Talbott who increased holdings to 51% by purchasing additional unissued stock from corporation (1958 Vol. 14:2, 8). Mrs. Battison purchased control of KAVE and CP for KAVE-

TV for \$150,000 from group headed by Val Lawrence, gen. mgr. of KROD-TV, El Paso, but Talbott retained his 16% of stock (1955 Vol. 11:32, 45).

KVIH-TV, Clovis (Ch. 12)—Sold as KMCC to Marsh Media Inc. by McAlister TV for \$1,500,000 (1986 Vol. 26:31). Sold as KFDW-TV to McAlister Television Enterprises by Mel Wheeler Inc. for \$650,000 (1979). Sold to Mel Wheeler Inc. by Bass Bcstg. Co. for \$600,000 (1976). Control obtained by Perry R. Bass when all stock of Sid W. Richardson Foundation was sold to licensee for \$2,295,000. Deal included KFDA-TV, Amarillo (1965). Sold as KICA-TV by John H. Marshall and family for \$350,000 to Texas State Network Inc. (1963-64). Previously sold as KVER-TV with radio by Texas-New Mexico Bcstg. Co. to Marshall Enterprises Inc. under \$295,000 lease arrangement, which included \$10,000 option to purchase (1961 Vol. 17:38). Transferred as KICA-TV-AM to Texas-New Mexico Bcstg. Co., in which KDUB-TV, Lubbock, TX held 50% stock interest and voting control, with former co-equal owners Mae Strauss & Frank Lesley retaining 25% each. Transaction involved \$100,000 in debentures and \$96,149 in notes (1959 Vol. 15:38, 43). Mae Strauss & Frank Lesley acquired full control by purchasing 1/3 interest for \$36,666 from Garfield C. Packard (1957 Vol. 13:18, 22).

KOBF, Farmington (Ch. 12)—Sold as KIVA-TV to Hubbard Bcstg. for \$2,350,000 plus \$1,480,000 consulting agreement (1983). Sold to Center Group Bcstg. Inc. for \$150,028 (1980-81). Sold by Gerald R. Proctor, et al., to John R. and Connie T. Catisis, et al., for \$769,000 (1976-77).

KHFT, Hobbs (Ch. 29)—Hobbs Family Television sold station to Broadcast Services of the Southwest (Gerald Proctor) for \$100,000 (1996).

KZIA, Las Cruces (Ch. 48)—Southwestern Bcstg. Co. Inc. sold to Lee Enterprises Inc. for \$315,000 & \$25,000 consulting agreement (1993). Sale to Two if by Sea (Michael L. Parker) from Southwestern Bcstg. for \$900,000 was dismissed (1992). Sold as KASK-TV by Lynn Dubols, Receiver, to Southwestern Bcstg. Co. Inc. for \$800,000 (1989). Logan D. Matthews & associates sold off-air station for \$825,000 to Roy E. Henderson (1987).

KBIM-TV, Roswell (Ch. 10)—Lee Enterprises assumed control with KGGM-TV (now KRQE), Albuquerque, NM for undisclosed amount (1991). Sold by Holsum Inc. to New Mexico Bcstg. Co. Inc. (Margaret Ann Hebenstreit & Lee Enterprises) for \$5,000,000 (1989).

KOBR, Roswell (Ch. 8)—Sold as KSWs-TV to Caprock Telecasting Inc. with KCBD-TV, Lubbock, TX and spun off to Hubbard Bcstg. for \$2,000,000 (1983). Sold to State-Record Co. by Bryant Radio & TV Inc. For details see KCBD-TV, Lubbock, TX. Previously sold by John Barnett Estate to Bryant Radio & TV Inc. (KCBD-TV-AM, Lubbock, TX) for \$493,375 (1968 Vol. 8:21).

KASA-TV, Santa Fe (Ch. 2)—For proposed sale of Providence Journal Co. to A. H. Belo Corp., see KING-TV, Seattle, WA (1996). Sold as KKTO to KGSW-TV Inc. (Providence Journal Co.) by Coronado Communications Co. for an undisclosed amount (1992). Sold as KNMZ-TV by New Mexico Media Ltd. to Sunbelt Bcstg. Co. for \$3,000,000 (1988).

New York

- WCDA, Albany (Ch. 41)**—83.8% control purchased by Lowell Thomas-Frank Smith group, along with WROW(AM), for \$298,800 cash plus assumption of \$380,000 obligations, with Louis H. Gross retaining 7.88% and Congressman Dean Taylor, 8.66%. Call letters formerly WROW-TV (1954-55 Vol. 10:42, 45, 49, 51; 11:1, 3, 5, 6, 9, 18, 20, 45). Dec. 1, 1957 station changed call letters to WTEN and began operating on Ch. 10, having consolidated holdings in WTEN and WTVD, Durham, NC under new Capital Cities Broadcasting Corp. (1957 Vol. 13:49, 51).
- WTEN, Albany (Ch. 10)**—Sold with WCDC(TV), Adams, MA by Knight-Ridder to Young Bcstg. Inc. for \$32,000,000 (1988-89 Vol. 28:41; 29:13). Sold with WCDC, Adams, MA; WJRT-TV, Flint, MI & WPRI-TV, Providence, RI by Poole Bcstg. Co. to Knight-Ridder Newspapers for \$49,631,950 (1977 Vol. 17:26). Sold with WCDC, Adams, MA by Capital Cities Bcstg. to Poole Bcstg. for \$19,000,000 (1970). For earlier sales see WCDA, above.
- WXXA-TV, Albany (Ch. 23)**—Clear Channel Communications bought station from Heritage Bcstg. Co. for \$25,500,000 (1994 Vol. 34:38). James D. Boaz (Albany 23 Inc.) previously sold station to Heritage Bcstg. Co. (Mario F. Jacobelli) for \$9,900,000 including covenant not to compete (1986 Vol. 26:30). Heritage & Clarence McKee agreed on \$25 million transfer, but sale fell through (1993 Vol. 33:7, 10).
- WMHQ, Albany-Schenectady (Ch. 45 ETV)**—Station was sold by Union Street Video Inc. as WUVS, a commercial station, to Mohawk Council on Educational Television for \$1.8 million (1987). Proposed sale to Sudbrink Bcstg. by Union Street Video for \$1,200,000 was dismissed by FCC (1987). Sale by Union Street Video to U. Bertram Ellis was granted by FCC but never consummated. Operated as a non-commercial station by WMHT, Schenectady, NY. As WMHX station left air in 1991; returned as WMHQ in 1993.
- WNYT, Albany-Schenectady (Ch. 13)**—Viacom International Inc. is swapping this station & WHEC-TV, Rochester, NY with Hubbard Broadcasting for WTOG, St. Petersburg, FL (1996 Vol. 36:35). For Viacom sale to National Amusements Inc., see WHEC-TV, Rochester, NY. Merger of Sonderling Bcstg. with Viacom Bcstg. Inc. for stock & cash approved when call letters were WAST (1978-79 Vol. 18:12, 25, 41; 19:46). Previously sold by Glen Alden Corp. to Sonderling Bcstg. Corp. for \$8 million (1968 Vol. 8:20, 46).
- WRGB, Albany-Schenectady-Troy (Ch. 6)**—Sold to Freedom Newspapers Inc. by Universal Communications Corp. for \$56,000,000 (1985-86 Vol. 25:31, 44). Sold to Universal Communications Corp. (John D. Backe, et al.) by General Electric Bcstg. for \$35,000,000 (1982-83 Vol. 22:48; 23:18).
- WCCD, Amsterdam (Ch. 55)**—Paxson Communications Corp. bought station in 1996 from Cornerstone Television for \$2,490,000 plus a \$50,000 3-year covenant not to compete. Previously sold to Cornerstone Television by Amsterdam Bcstg. for \$375,000 (1992). Joseph Loughlin & Wade Griffiths were buying off-air station for \$1,800,000 plus assumption of debt from Amsterdam Bcstg. but the sale was never consummated (1991). Amsterdam Bcstg. proposed sale of station to Capital District Bcst. Partners (Charles A. Cohen, principal) for \$1,500,000 including covenant not to compete (1989). Sale was approved by FCC but not consummated.
- WMGC-TV, Binghamton (Ch. 34)**—US Broadcast Group bought station with WVNY, Burlington, VT-Plattsburgh, NY, from Citadel Communications for \$43,920,000 (1995-96 Vol. 35:35). Pinnacle Communications sold station for \$5 million to Citadel Communications (1986). Sold as WBJA-TV to Pinnacle Communications Inc. for \$800,000 (1978). 63.5% sold by Alfred E. Anscombe & James E. Greeley to group consisting of Gerald Arthur, Oliver Lazare & J. J. L. Hessen for \$35,000 and assumption of \$656,000 in obligations. Sale included CP for WEPA-TV (Ch. 66), Erie, PA (1966 Vol. 6:34).
- WICZ-TV, Binghamton (Ch. 40)**—Sold to Stainless Inc. (Henry J. Guzewicz) for \$780,000 (1970 Vol. 10:31) by Binghamton Press (Gannett). Previously CP included with sale of WINR(AM) for \$165,000 to Gannett by group headed by Mayor Donald W. Cramer. Sold to Peter Bordes and Joseph L. Rosenmiller in summer of 1956 (1956-57 Vol. 12:36, 46; 13:2).
- WBNG-TV, Binghamton (Ch. 12)**—Sold as WBNF-TV by Triangle Publications Inc. to Gateway Communications Inc. for \$16,000,000 (1972 Vol. 11:50, 12:39). Sale included WFBG-TV-AM-FM, Altoona & WLYH-TV, Lancaster-Lebanon, PA. Previously sold with WBNF for \$3,000,000 to Triangle Publications Inc. (Walter Annenberg) by John C. Clark interests (1955 Vol. 11:11, 19).
- WBUF, Buffalo (Ch. 17)**—Sold to NBC for \$312,000 by Sherwin Grossman-Garry Cohen group (1955 Vol. 11:9, 11, 15, 39, 41, 45, 48, 49, 53). Note: NBC took station off air Sept. 30, 1958 and dropped CP Oct. 10, 1958 (1958-59 Vol. 14:34, 36, 38, 46; 15:8, 9, 13).
- WGRZ-TV, Buffalo (Ch. 2)**—Argyle Television plans trade of WGRZ-TV & WZZM-TV, Grand Rapids, MI to Gannett Broadcasting for WLWT(TV), Cincinnati, OH & KOCO-TV, Oklahoma City, OK (1996 Vol. 36:49). Argyle Television's bid of \$146,000,000 for this station, KITV, Honolulu, KHVO, Hilo & KMAU, Wailuku, HI was winner in bankruptcy court proceedings (1995 Vol. 35:9, 44). Tak Communications bought station from George D. Lilly, et al., for \$85,000,000 including non-compete covenant (1988 Vol. 28:19). General Cinema Corp. sold station to venture group, WGRZ Acquisition Corp. for approx. \$56,000,000 (1986 Vol. 26:13, 40). Traded to General Cinema Corp. by Taft Bcstg. as WGR-TV for WCIX(TV), Miami (1983). Sold with WGR-AM-FM in package including WDAF-TV-AM-FM, Kansas City, MO and WNEP-TV, Scranton, PA for \$28,500,000 to Taft Bcstg. by Transcontinent Television Corp. (1963-64 Vol. 3:15, 16, 31; 4:8, 15). Contingent on sale of Transcontinent properties to Taft was sale of KFMB-TV-AM-FM, San Diego to Midwest TV Inc. for \$10,000,000 and sale of KERO-TV, Bakersfield, CA to Time Inc. for \$1,500,000.
- WIVB-TV, Buffalo (Ch. 4)**—King World sold station to LIN Television Corp. for \$95,000,000 (1995 Vol. 35:23). King World Productions Inc. (Roger King, chmn.) purchased station from Howard Publications Inc. for \$76,965,000 including consulting agreement & non-compete covenant (1988 Vol. 28:26). Sold as WBEN-TV to Buffalo Bcstg. Co. Inc. (Howard Publications Inc., multiple newspaper owner) by WBEN Inc. (Buffalo Evening News) for \$25,500,000 (1977 Vol. 17:22).
- WKBW-TV, Buffalo (Ch. 7)**—Queen City sold remaining interest in station to Granite Broadcasting Corp. which bought 45% in 1993 for \$7.5 million, for approx. \$16,000,000 and assumption of debt (1995 Vol. 35:18). Sold to Queen City Bcstg. of New York Inc. for \$65,000,000 in conjunction with Capital Cities purchase of ABC Cos. (1985 Vol. 25:20, 30, 32). Sold with WKBW(AM) to Capital Cities Bcstg. Corp. for \$14,000,000 by Clinton H. Churchill and associates (1961 Vol. 17:22, 32).
- WNYB-TV, Buffalo (Ch. 49)**—Tri-State Christian Television received \$12 million and dark station WTJA, Jamestown, NY from Grant Television Inc. for WNYB-TV (1996). Niagara Frontier Bcstg. Partnership sold to Tri-State Christian TV Inc. (Garth W. Coonce, et al.) for \$2,500,000 (1989 Vol. 29:36).
- WUTV, Buffalo (Ch. 29)**—ABRY Communications (Royce Yudkoff, et al.), bought all of Act III stations for \$520 million. Sale included WUTV, Buffalo & WUHF, Rochester, NY; WXLV-TV, Winston-Salem, NC; WRGT-TV, Dayton, OH; WTAT-TV, Charleston, SC; WZTV, Nashville, TN; WRLH-TV, Richmond, VA & WVAH-TV, Charleston-Huntington, WV (1995-96 Vol. 35:26; 36:4). Sold by Citadel Communications to Act III (Norman Lear) for approximately \$46,000,000 including covenant not to compete (1989-90 Vol. 29:36; 30:26). Sold to Citadel Communications Corp. (Philip J. Lombardo) by Whitehaven Entertainment Corp. for \$15,200,000 (1984 Vol. 24:29). Sold by Ultravision Bcstg. Co. Inc. to Whitehaven Entertainment Corp. for \$3,500,000 (1977 Vol. 17:31).
- WVNY-TV, Carthage-Watertown (Ch. 7)**—Sold by Johnson Newspaper Corp. to United Communications Corp. of Kenosha, WI for \$8,100,000 (1980-81).
- WETM-TV, Elmira (Ch. 18)**—Harron Communications purchased 1/3 interest from Smith Bcstg. for \$300,000 plus assumption of debt not to exceed \$6,000,000 (1991). For sale to Smith Bcstg., see WSTM-TV, Syracuse, NY. For sale to Times Mirror by Newhouse Bcstg., see KTVI, St. Louis, MO.
- WTJA, Jamestown (Ch. 26)**—Grant TV traded WTJA CP and \$12 million to Tri-State Christian TV (Garth Coonce, et al.) for WNYB-TV, Buffalo, NY (1996). Jamestown TV Assoc. sold off-air station to Grant Television Inc. (Milton Grant) for \$500,000 (1995). Sale by Jamestown TV Assoc. to Act III for \$525,000 was dismissed (1991). Sale from Jamestown TV Assoc. to Citadel Communications Co. Ltd. for \$800,000 was dismissed (1990). Station left air in 1991.
- WRNN-TV, Kingston (Ch. 62)**—Edward P. Swyer sold 66% of WTZA to New Mass Media Inc. (Richard French Jr.) for \$1,750,000 (1993 Vol. 33:26).
- WABC-TV, New York (Ch. 7)**—The Walt Disney Co. purchased Capital Cities/ABC Inc. for approx. \$19,000,000,000. Sale included TV stations KFSN-TV, Fresno, KABC-TV, Los Angeles & KGO-TV, San Francisco, CA; WLS-TV, Chicago, IL; WJRT-TV, Flint, MI; WTVD, Durham, NC; WTUG, Toledo, OH; WPVI-TV, Philadelphia, PA & KTRK-TV, Houston, TX (1995-96 Vol. 35:35, 40, 47; 36:2, 4, 6, 7, 8, 11). Sold to Capital Cities Communications with other American Bcstg. Cos. properties for approx. \$3,400,000 (1985-86 Vol. 25:12, 13, 20, 26, 27, 26:1). Transferred as WJZ-TV in Metropolitan American Broadcasting Co. with Paramount Theatres Corp. (American Companies), along with WENR-TV, (now WLS-TV); WXYZ-TV, Detroit; KABC-TV and AM counterparts. Acquired by FCC Feb. 9, 1953 (1953 Vol. 9:7).
- WBIS, New York (Ch. 31)**—New York City sold station as WNYC-TV to ITT-Dow Television for \$207,000,000. The renamed WNYC-TV as a non-commercial, educational station; following sale, ITT-Dow changed call sign to WBIS and plan to begin commercial operation. (1993 Vol. 35:13, 19, 32, 43; 36:10, 28).
- WCBS-TV, New York (Ch. 2)**—General Electric Westinghouse Broadcasting paid approximately \$1 billion for CBS Inc. CBS owned TV stations included in the sale were KCBS-TV, Los Angeles, CA; WBBM-TV, Chicago, IL; WWJ-TV, Detroit, MI; WJMN-TV, Escanaba, MI; KCCO-TV, Denver, CO; WCCO-TV, Minneapolis-St. Paul; KCCW-TV, Walker, MN; WPRI-TV, Providence, RI & WFRV-TV, Green Bay, WI (1996 Vol. 35:38, 39, 45, 48).
- WNBC, New York (Ch. 4)**—RCA Corp. sold National Bcstg. Co., was sold to General Electric Co. for \$6.28 billion. Television stations involved were KNBC-TV, Los Angeles, CA; WMAQ-TV, Chicago, IL; WRC-TV, Washington, DC; WKYC-TV, Cleveland, OH & WJZ-TV, New York City. As WNBC, networks & radio stations (1996 Vol. 25:50, 51; 26:2, 7).
- WNYW, New York (Ch. 5)**—Metropolitan sold station as WNEW-TV with KTTV, Los Angeles, CA; WTTG, Washington, DC; WABC-TV, Chicago, IL; KRLD-TV (KDAF), Dallas, TX; KRIV, Houston, TX to News America TV (Rupert Murdoch) for approx. \$2 billion (1996 Vol. 25:18, 19, 25, 34, 36, 39, 43, 44). 21.75% of Metropolitan Bcstg. Co. (Metromedia), which also owns WNEW(AM), WTTG(TV), Washington, DC WHK(AM), Cleveland, sold to John W. K. and associates for \$4,000,000 by Paramount Pictures Corp. (1958-59 Vol. 14:49; 15:2).
- WNET, New York, NY-Newark, NJ (Ch. 13 ETV)**—Sold as WNTA-TV to Educational Television for the Metropolitan Area for \$6,200,000 by National Television Associates (1963 Vol. 17:27; 1:7, 15). National Television Associates acquired TV (operating as WATV) WAAT-AM-FM for \$3,500,000, plus \$950,000 in obligations from the Irving Roshaus interests (1957-58 Vol. 13:40, 44, 51; 14:10, 14). In 1959 National Television Associates was absorbed by National Theaters following FCC and stockholder approval. In Aug. 1959 corporate name was changed to National Theatres & Television.
- WHSE-TV, New York, NY-Newark, NJ (Ch. 68)**—Wometco Enterprises Inc. sold station as WWHT with WHSI (then WSNL-TV) Smithtown, NY to Silver King Bcstg. (Horizon Shopping Network) for \$25,000,000 (1991 Vol. 26:32, 45). For previous sale, see WTVJ, Miami, FL. 80% interest in former WBTV-TV sold to Wometco Enterprises by Blonder Tongue Bcstg. Corp. for \$1,600,000 (1991 Vol. 16:11). CP sold in 1972 by Atlantic Video Corp. to Blonder-Tongue Bcstg. Corp. for expenses incurred not to exceed \$500,000.
- WNET, New York, NY-Newark, NJ (Ch. 13 ETV)**—Sold as WNTA-TV to Educational Television for the Metropolitan Area for \$6,200,000 by National Television Associates (1963 Vol. 17:27; 1:7, 15). National Television Associates acquired TV (operating as WATV) WAAT-AM-FM for \$3,500,000, plus \$950,000 in obligations from the Irving Roshaus interests (1957-58 Vol. 13:40, 44, 51; 14:10, 14). In 1959 National Television Associates was absorbed by National Theaters following FCC and stockholder approval. In Aug. 1959 corporate name was changed to National Theatres & Television.

the Metropolitan Area for \$6,200,000 by National Television Associates (1961-62 Vol. 17: 1, 7, 15). National Television Associates acquired TV (operating as WATV) and WAT-AM-FM for \$3,500,000, plus \$10,000 in obligations from the Irving Rosenbergs' interests (1957-58 Vol. 13:40, 44, 49, 54:10, 14). In 1959 National Telefilm Associates was absorbed by National Theaters Inc. following FCC and stockholder approval of merger. In Aug. 1959 corporate name was changed to National Theatres & Television Inc.

WJ, New York, NY-Newark, NJ (Ch. 13)—A. Jerrold Perenchio, Norman Lear & D. (Bud) Yorkin sold station to Reliance International Group (Telemundo) for \$60,000,000 (1996 Vol. 26:44). Screen Gems Bcstg. Corp. has 80% of station to Oak Bcstg. Systems of New York Inc. (A. J. Perenchio & Tandem Productions Inc.) for \$5,000,000 (1980 Vol. 20:2); remaining 20% for \$1,000,000 (1982). Screen Gems bought it from New Jersey Television Corp. for \$8,100,000 (1970).

WJ, New York, NY-Paterson, NJ (Ch. 13)—For sale to Perenchio TV and earlier sale to Allmark Cards Inc., see KWEX-TV, San Antonio, TX. Transferred from Trans-Tel Corp. to Finish International Communications Corp. in merger agreement (1972).

WOR-TV, New York, NY-Secaucus, NJ (Ch. 9)—Sold to BHC Communications (Pine-Craft Industries, United TV Inc.) by Pinelands Inc. for \$310,000,000 (1992 Vol. 19: 26, 34, 35). Deal to transfer 45% of stock to Disney for control of KCAL (Ch. 10) Los Angeles dismissed (1992 Vol. 32:14). Station spun-off to Pinelands Inc. (former MCA shareholders) when MCA was acquired by Yushita (1990-91 Vol. 30:40, 53; 31:1). Sold to MCA Inc. by RKO General Inc. as WOR-TV for \$387 million (1986-87 Vol. 26:8, 29, 27:13). Merged with Thomas S. Lee Enterprises Inc. (General Tire & Rubber Co.), along with WOR(AM), in November 1951; sale R. H. Macy Co. involved payment of \$500,000 cash or other assets, plus 25-year lease on New York studio & transmitter properties at \$315,000 a year, plus 10% stock interest in Thomas S. Lee Enterprises Inc., later RKO General Inc. (1951 Vol. 7:46). In 1955 R. Macy Co. sold its interest in WOR-TV and other stations operated by General Teleradio for \$2,250,000 (1955 Vol. 11:48, 51).

WZ, Plattsburgh (Ch. 5)—For buyout of Collins Communications by Heritage Communications Inc. see KTLC, Oklahoma City, OK. Sold to Rollins Bcstg. Co. by group headed by F. F. Stohn for \$48,750 cash, plus redemption of preferred stock and assumption of all liabilities; total outlay about \$500,000. Former letters WIRI (1956 Vol. 12:7, 13).

WZY, Poughkeepsie (Ch. 54)—Purchased as WFTI-TV from Family Television Inc. Trinity Bcstg. Network for price not to exceed \$2,714,402 (1982).

WY, Riverhead (Ch. 55)—Sale of WJIG Ronald C. Haus & Eugene Viglione for \$250,000 by WJIG-TV Inc. (Michael C. Pasucci, pres.) was approved but not consummated (1988).

WHEC-TV, Rochester (Ch. 10)—Along with WNYT, Albany, NY, station is being wrapped for Hubbard Broadcasting's TOG, St. Petersburg, FL (1996 Vol. 23:35). Control of Viacom Inc. was sold to National Amusements Inc. (Sumner M. Redstone, et al.) for approx. \$3.4 billion. Sale included WHEC-TV, Rochester; WWT(TV),

New Britain, CT; KSLA-TV, Shreveport, LA; KMOV(TV), St. Louis, MO; WNYT(TV), Albany, NY; WMZQ-AM-FM, Washington, DC; WLTW(FM), New York, NY; WRVR-AM-FM, Memphis, TN & KIKK-AM-FM, Houston, TX; cable networks Showtime, The Movie Channel, MTV Networks, Viewer's Choice (payer-view); cable systems; programming production, distribution & syndication companies (1987 Vol. 27:6, 10, 11, 15, 18, 19, 20, 23). Viacom proposed sale to MSV Holdings for \$413,900,000 including all TV stations was dismissed (1987 Vol. 27:7, 9). Previously, WHEC-TV traded to Viacom Bcstg. by BENI for KDIA(AM), Oakland, CA & WDIA(AM), Memphis, TN (1983). Sold by Gannett Co. to BENI for \$27,000,000 (1978-79 Vol. 18:20; 19:24).

WOKR, Rochester (Ch. 13)—VS&A Hughes sold station to Guy Gannett Communications for \$68,000,000 (1995). George Gillett & Edward Karrells sold station to VS&A Hughes Inc. (Paul M. Hughes, pres.) for \$11 million, assumption of debt and non-compete covenant (1991 Vol. 31:13, 45). George Gillett, et al., proposed sale to Falmouth Bcstg. Corp. (David Johnson) but sale was not consummated (1990). For sale to Gillett Group, see WEAU-TV, Eau Claire, WI. Sold by Flower City TV Corp. to Post Corp. for \$15,824,829 (1977 Vol. 17:16).

WROC-TV, Rochester (Ch. 8)—Hicks, Muse, Tate & Furst is paying Smith Bcstg. Partners L.P. \$47,000,000 for station and is also buying KSBW(TV), Salinas-Monterey, CA & WEYI-TV, Saginaw, MI from Smith (1996 Vol. 36:46). Television Station Partners sold WROC-TV with WTOV-TV, Steubenville, OH & WEYI-TV, Saginaw, MI to Smith Broadcasting for \$63,500,000 (1995 Vol. 34:43; 35:17, 41). For sale to Ziff Corp. & subsequent sale to Television Station Partners, see WTOV-TV, Steubenville, OH. Sold with WROC-AM-FM to Rust Craft Bcstg. for \$7,000,000 by Veterans Bcstg. Co. (1964-65 Vol. 4:46; 5:7). Previously sold by Transcontinent Television Corp. for \$6,500,000 to Veterans Bcstg. Co. (WVET-TV), which got \$3,817,500 for its half of Ch. 10 from WHEC-TV, with which it had been sharing the channel (1961 Vol. 17:5, 7, 32; 1:10). Transcontinent acquired station as WHAM-TV-AM & WHFM from Stromberg-Carlson div. of General Dynamics Corp. for approximately \$5,000,000, then sold the radios (1946 Vol. 12:14, 24, 26, 34).

WUHF, Rochester (Ch. 31)—See WUTV, Buffalo, NY for details on 1995 Act III sale to ABRY Communications. Sold by Malrite Communications Group Inc. to Norman Lear of Act III Bcstg. Inc. for approx. \$9.5 million (1989 Vol. 29:9).

WXXI-TV, Rochester (Ch. 21 ETV)—CP as WROH sold to Rochester ETV Assn. Inc. for \$850,528 by U. of State of New York (1965).

WHSI-TV, Smithtown (Ch. 67)—Sold as WSNL-TV to Home Shopping Network, see WHSE-TV, New York, NY-Newark, NJ. For previous sale, see WTVJ, Miami, FL. Wometco Enterprises bought 75% of station from Robert A. Rosen, et al., for \$3,600,000 (1980 Vol. 20:2, 3).

WIXT, Syracuse (Ch. 9)—Transcontinent Communications Corp. (Coca Cola Bottling Co. of NY, et al.) sold station to Barry A. Ackerman, et al. for \$13,800,000 (1982 Vol. 22:7). Sold as WNY5-TV by The Outlet Co. to Coca-Cola Bottling Co., Larry H. Israel, et al., for \$11,000,000 (1977 Vol. 17:24, 36).

WNYS-TV, Syracuse (Ch. 43)—RKM Media Inc. (Ronald W. Phillips) bought station from Metro TV Inc. for \$4,245,000 (1996). Previously sold as WSNR-TV to Salt of the Earth Bcstg. Corp. (Donna C. Kimble, with Craig L. Fox holding an option to purchase up to 51%) by James L. Oyster for \$50,000 (1993-94). Salt of the Earth later assigned license to Metro TV Inc., under same control.

WSTM-TV, Syracuse (Ch. 3)—Station is part of sale of Federal Bcstg. to Raycom Media Inc., see WLUC-TV, Marquette, MI (1996). Sold to Federal Bcstg. Co. (Dale G. Rands) from WSTM-TV Ltd. Partnership for \$19,200,000 (1992). Sold with WETM-TV, Elmira, NY & WHTM-TV, Harrisburg, PA to Smith Bcstg. Group for approx. \$79,000,000 (1985-86 Vol. 25:39; 26:17). Sold as WSyr-TV by Newhouse Bcstg. Corp. to Times Mirror Co. for \$82,380,000 (1978-79 Vol. 18:50; 19:19). Sale included WVTM-TV, Birmingham, AL; KTVI, St. Louis, MO; WETM-TV, Elmira, NY; WHTM-TV, Harrisburg, PA.

WSYT, Syracuse (Ch. 68)—Thomas J. Flatley sold station to Encore Communications (Charles McFadden) for \$7,000,000 including a non-compete covenant & assumption of liabilities (1990). McFadden later restructured company as Max Television.

WTVH, Syracuse (Ch. 5)—For Meredith Corp. sale to Granite Bcstg. Corp. see KSEE, Fresno, CA (1993-94 Vol. 33:26; 34:1).

WFXV, Utica (Ch. 33)—Sullivan Broadcasting Co. Inc. (J. Daniel Sullivan, ABRY Broadcast Partners, et al.) bought station from Mohawk Valley Bcstg. Inc. for approx. \$2,600,000 and assumption of liabilities (1996). John F. Bunkfeldt bought 25% interest in WTVU from Craig L. Fox & Kevin O'Kane for \$85,000 (1986).

WKTV, Utica (Ch. 2)—Smith Bcstg. bought 2/3 interest from Harron Communications for \$10,000,000 (1991). Sold (as Ch. 13) with WKAL(AM), Rome, NY to Paul F. Harron, Gordon Gray and associates for \$4,000,000 including transfer of \$1,072,451 surplus by owners of Kallett Theatres (1958-59 Vol. 14:45, 46, 49; 15:1).

WUTR, Utica (Ch. 20)—Park Acquisition Inc. (Donald Tomlin, et al.) is selling TV stations to Media General Inc., see WNCT-TV, Greenville, NC (1996). After death of founder Roy H. Park, this station and rest of Park Communications was sold to company headed by Donald Tomlin & Gary Knapp for \$711,400,000 (1994-95 Vol. 34:44).

WWTI, Watertown (Ch. 50)—Smith Broadcasting Group Inc. assumed management of station from Desert Communications in 1996. Assignment of license to Desert Communications V Inc. (Greyhound Financial Corp.) by Watertown Television Corp., Debtor-in-Possession granted by FCC (1992). Moreland Broadcast Assoc. sold as WFYF to Watertown Television Corp. for assumption of over \$4,269,000 debt (1990).

WHNS, Asheville (Ch. 21)—For sale from Cannell Communications to First Media L.P., see KPDX, Vancouver, WA (1994). Sold by Pappas Telecasting to Cannell Communications L.P. for \$21,000,000 (1989-90 Vol. 29:47; 30:13, 35). Sold as WANC-TV by The Thoms Bcstg. Cos. Inc. to Harry J. Pappas for \$206,000 (1979 Vol. 19:25).

WLOS, Asheville (Ch. 13)—For proposed sale by Better Communications (River City Bcst.) to Sinclair, see KDNL-TV, St. Louis, MO (1996). Previously, sold by Continental Bcstg. to Better Communications Inc. for \$287,000,000. Sale included KOVR, Stockton-Sacramento, CA; WSYX, Columbus, OH; WAXA (now WFBC-TV), Anderson, SC (1994 Vol. 34:20, 36). Sold by Wometco Bcstg. Co. (KKR) to Anchor Media Inc. (later Continental Bcstg. Ltd.) for \$50,000,000 (1987 Vol. 27:11). For previous sale to KKR, see WTVJ, Miami, FL. Control of TV and WLOS(AM) acquired by WTVJ Inc. (Wometco Enterprises) when it bought stock of Charles B. Britt group (35.26%) for \$277,940, increasing WTVJ holdings to 72.1%. WTVJ also held option acquired from Asheville Citizen and Times for 4276 shares of unissued stock (1958 Vol. 14:10, 29). WTVJ acquired original 36.9% from individual stockholders. Approximately \$1,000,000 was involved in all stock transactions, including obligations assumed (1957 Vol. 13:47).

WJZY, Belmont (Ch. 46)—Capitol Bcstg. Co. Inc. (James F. Goodman, principal) bought station from Metro-Crescent Communications for \$730,360 plus \$620,000 non-compete covenant (1987).

WAAP, Burlington (Ch. 16)—Paxson Communications Corp. paid Television Communications Inc. (Jack Rehburg, et al.), \$5,000,000 including \$500,000 for a 3-year non-compete covenant (1996 Vol. 36:19). Sold as WRDG to Jack Rehburg by KFG for \$2,800,000 (1985).

WCCB, Charlotte (Ch. 18)—Sold as off-air WUTV to Mecklenburg Television Bcstrs. Inc. (Cy N. Bahake) for \$175,000 by Century Advertising (1964 Vol. 4:26, 35). Previously, transfer of control of Century Advertising for \$34,000 was approved by FCC and off-air WQMC resumed Sept. 5, 1961 as WUTV (1961 Vol. 17:10), only to go dark May 16, 1963. While in off-air CP status, Century Advertising (of which Deadwyler was part owner) acquired WQMC from Hugh A. Deadwyler in deal in which station was to get \$125,000 loan (1957 Vol. 13:7). Hugh Deadwyler acquired station as WAYS-TV from G. W. Dowdy and associates for token \$4 in Dec. 1954, then took it off air March 15, 1955 (1955 Vol. 11:12).

WCNC-TV, Charlotte (Ch. 36)—Odyssey Channels Inc. & Channel 36 Inc. sold station as WPCQ-TV to Providence Journal Bcstg. Corp. for \$30,000,000 (1988). Buyout of controlling interest for \$50,000,000 by Michael Finkelstein was proposed but was not consummated (1987). Westinghouse Bcstg. & Cable sold station to Odyssey Partners for \$24,250,000 (1984 Vol. 24:15). Sold as WRET-TV to Westinghouse Bcstg. Co. Inc. by Turner Bcstg. Corp. for \$20,000,000 (1979-80 Vol. 19:21; 20:18). Sold as WCTU-TV to Turner Bcstg. by Emile F. Kratt, Receiver, for \$1,225,000 (1970).

WSOC-TV, Charlotte (Ch. 9)—Sold with WSOC(AM) for \$5,600,000 by E. E. Jones and associates to group headed by James M. Cox Jr. (1959 Vol. 15:5, 15).

North Carolina

WASV-TV, Asheville (Ch. 62)—Video Marketing Network Inc. sold off-air station to Pappas Telecasting Companies for \$820,000 in cash & \$400,000 in advertising time (1994). Sold to Video Marketing Network Inc. (Robert J. Murley, et al.) for \$115,000 & stock (1988).

Sales & Transfers—North Carolina

- WRDC, Durham-Raleigh (Ch. 28)**—FSF TV Inc. sold to Communications Corp. of America (Thomas R. Galloway) for \$34,000,000 (1994). Communications Corp. of America then sold to Glencair Ltd. (Edwin L. Edwards) for undisclosed amount (1994-95). Durham Life sold station as WPTF-TV with WPTF(AM) & WORD(FM), Raleigh-Durham; WMFX-AM-FM, Laurinburg to FSF Acquisition Corp. (B. W. Landstreet III, et al.) for \$3 million & approx. 850,000 shares of stock (1991 Vol. 31:15). Sold as WRDU-TV by Triangle Telecasters Inc. to Durham Life Bcstg. for \$1,125,000 plus \$1,150,000 in debentures and future sum not to exceed \$800,000 contingent on station's performance in following 7 years (1976 Vol. 17:5).
- WTVD, Durham (Ch. 11)**—For sale of Capital Cities/ABC to The Walt Disney Co., see WABC-TV, New York, NY (1995). Purchased by Durham TV Co. Inc. (controlled by Lowell Thomas interests, Capital Cities Communications Corp.) for \$1,621,800 from founding group headed by Harmon L. Duncan and J. Floyd Fletcher, with Duncan and Fletcher also holding stock in Durham TV Co. Inc. (1957 Vol. 13:14, 21).
- WKFT, Fayetteville (Ch. 40)**—Allied Communications Co. Inc. (Robert P. Holding III, et al.) purchased control of Delta Bcstg. Inc. for \$4,375,000 (1994 Vol. 33:50). Ocie F. Murray, interim trustee for SJL of North Carolina, sold station to Delta Bcstg. (Elbert M. Boyd, et al.) for \$1,400,000 (1991). Sold to Central Carolina TV Inc. by Norman J. Suttler, et al., for \$5,175,000 (1985 Vol. 25:15).
- WNCN, Goldsboro (Ch. 17)**—Renaissance Communications Corp.'s bid of \$360 million for Outlet Communications (this station, WCMH(TV), Columbus, OH & WJAR(TV), Providence, RI) was initially accepted. NBC later proposed paying \$396,000,000 and after Outlet accepted, NBC settled with Renaissance (1995 Vol. 35:28, 32). Group H Bcstg. Corp. (Beasley Bcstg.) sold WYED to Outlet Communications Inc. for \$4,900,000 plus non-compete covenant (1994 Vol. 34:20, 33).
- WFMY-TV, Greensboro (Ch. 2)**—Harte-Hanks sold this station & WTLV(TV), Jacksonville, FL to Gannett Co. for \$155 million (1987-88 Vol. 27:42, 49). Sold to Harte-Hanks Newspapers Inc. by Landmark Communications Inc. for \$19,000,000 (1976 Vol. 16:27). Sold with Greensboro News & Record to owner of WTAR-TV (WTKR-TV), Norfolk, VA for \$17,000,000 (1964 Vol. 4:36, 49, 51).
- WLXI-TV Greensboro (Ch. 61)**—Sold by Trinity Bcstg. Network to Radiant Light Ministries Inc. for \$1,900,000 (1991). Sold to Trinity Bcstg. Network Inc. by Billy R. Satterfield for \$300,000 cash & \$1,300,000 loan (1985-86).
- WUPN-TV, Greensboro (Ch. 48)**—Mission Broadcasting Inc. (David S. Smith) bought station as WGGT for an undisclosed amount from Guilford Telecasters Inc. (1996). Atlantic TV Ltd. Partnership (Ed Herlihy) proposed buying station from Guilford Telecasters for \$11 million (1985 Vol. 25:13), but sale was never consummated.
- WNCT-TV, Greenville (Ch. 9)**—Park Acquisitions in selling TV stations and newspapers (28 daily & 82 weekly) to Media General Inc. for \$710,000,000. Stations include WNCT-TV; WBMG, Birmingham & WHOA-TV, Montgomery-Selma, AL; WTVQ-TV, Lexington, KY; KALB-TV, Alexandria, LA; WUTR, Utica-Rome, NY; WDEF-TV, Chattanooga & WJHL-TV, Johnson City, TN; WTVR-TV, Richmond & WSLS-TV, Roanoke, VA (1996 Vol. 36:31). All of Park Communications was bought by Park Acquisition Inc. (John Fiorini & Gary Knapp) for \$711,400,000. Sale included TV stations WBMG, Birmingham, AL; WTVQ-TV, Lexington, KY; KALB-TV, Alexandria, LA; WUTR, Utica, NY; WDEF-TV, Chattanooga & WJHL-TV, Johnson City, TN; WTVR-TV, Richmond & WSLS-TV, Roanoke, VA; as well as radio stations and newspapers (1994-95 Vol. 34:44; 35:15). Control of over 50% of WNCT-TV sold to Roy H. Park Bcstg. Inc. for \$2,557,458 by Carolina Bcstg. System Inc. Also involved was 30% interest in WECT, Wilmington, NC (Ch. 6) held by Carolina Bcstg. (1962 Vol. 2:7). Park Bcstg. holdings later increased to 100%.
- WYDO, Greenville (Ch. 14)**—KS Family Television Inc. is selling station to Gocom Broadcasting Corp. (Richard L. Gorman, et al.) for \$1,500,000 (1996).
- WHKY-TV, Hickory (Ch. 14)**—Long Family increased holdings to 100% for approx. \$1,145,000 including WHKY(AM), Hickory (1987).
- WGHP-TV, High Point-Greensboro & Winston-Salem (Ch. 8)**—New World sold station with WBRC-TV, Birmingham, AL, to Fox Television Stations Inc. for approx. \$135 million (1995 Vol. 35:31). Great American Television & Radio Co. Inc. (later Citicasters Co.) sale to New World Communications Group Inc. for \$350,000,000 included WBRC-TV, Birmingham, AL; KSAZ-TV, Phoenix, AZ; WDAF-TV, Kansas City, MO (1994 Vol. 34:19, 38, 42). Previously sold by Taft Bcstg. Partners to Great American TV & Radio Co. for \$28,000,000 & assumption of debt (1991 Vol. 31:45). Dudley Taft headed partnership which bought station from Great American Bcstg. for \$45,000,000 (1987 Vol. 27:16, 23, 30). See WBRC-TV, Birmingham, AL for more details. For previous sale to Taft Television & Radio Co. Inc., see KSAZ-TV, Phoenix, AZ. Sold by Southern Bcstg. Co. to Gulf United Corp. for \$22,200,000 (1977).
- WAXN, Kannapolis (Ch. 64)**—Community Action Communications Inc. sold station as WKAY to Kannapolis Television Co. (Kannapolis Bcstg. Co., Cabarras Television Corp. & principals of Glenwood Communications, owner of WKPT-TV, Kingsport, TN) for \$260,000 (1995).
- WBFX, Lexington (Ch. 20)**—Koinonia Broadcasting sold station as WEJC to Pappas Telecasting Cos. for \$4 million including a consulting & non-compete covenant (1996).
- WFXI, Morehead City (Ch. 8)**—Local Television Assoc. Inc. sold station to Gocom Bcstg. Corp. (Richard L. Gorman) along with Ch. 35 permittee WFXZ-TV, Jacksonville, NC and option to buy WYDO(TV), Greenville, NC (1994) for \$4,700,000 plus \$100,000 non-compete covenant.
- WCTI, New Bern-Greenville-Washington (Ch. 12)**—Sold by Diversified Communications to Lamco Communications Inc. for \$12,300,000 (1993). Diversified Communications bought station from Heritage Bcstg. Co. for \$22,000,000 & \$500,000 non-compete agreement (1986). Sold to Heritage (Mario Iacobelli, et al.) by Malrite Communications for \$9,000,000 and assumption of debt (1983). Sold to Malrite of North Carolina Inc. by Continental TV Inc. for \$19,000,000 (1976). Sold (1969) as WNBE-TV for \$960,000 to Continental TV Inc. by Piedmont TV Corp. (Nathan Frank & Thomsland Inc., 50% each).
- WLFL, Raleigh (Ch. 22)**—Sinclair Broadcast Group Inc. bought station from Paramount Stations Group (Viacom Inc.) for \$55,500,000 including non-compete covenant (1994 Vol. 34:33, 43). For previous transfer of control of Paramount Stations Group Inc. to Viacom Inc. see WKBD-TV, Detroit, MI (1993-94 Vol. 33:39; 34:8, 11). For Paramount purchase of control of TVX Bcstg. Group, see WDCa, Washington, DC. TVX Group bought station from Family TV Corp. for \$14,500,000 (1985-86 Vol. 25:50). Sold by N. Grant Cotton, et al., to S & F Communications Corp. for \$15,000,000 but sale was not consummated (1984 Vol. 24:39).
- WRAX, Raleigh (Ch. 50)**—TarHeel Broadcasting Inc. sold station to Carolina Broadcasting System Inc. for \$700,000 (1996).
- WRMY, Rocky Mount (Ch. 47)**—Roberts Broadcasting Co. (Silver King Bcstg., Michael & Steven Roberts) bought station in 1995 from Family Bcstg. Enterprises (Robert Pelletier & Robert Chandler Jr.) for \$1,500,000 (1995). Robert Pelletier bought 50% interest in station from Bruce Whitehead for \$100,000 (1991).
- WITN-TV, Washington (Ch. 7)**—AFLAC (American Family) is selling stations to Raycom Media, see WTVM, Columbus, GA (1996 Vol. 36:34). Sold to American Family Corp. by W. R. Rnberson Jr., et al., for \$23,572,377 (1985 Vol. 25:8). Control of CP acquired by W. R. Roberson family from W. H. Anderson and R. M. Fountain, each of whom got \$65,920 for his 25.38% (1955 Vol. 11:33, 40).
- WECT, Wilmington (Ch. 6)**—For sale of Ellis Communications to Raycom Media Inc. see KOLD-TV, Tucson, AZ (1996). Ellis Communications bought this & 7 other TV stations from New Vision Television, forcing cancellation of agreement to buy WWAY, Wilmington. See KOLD-TV, Tucson, AZ for details (1995 Vol. 34:48; 35:14). For 1993 News Press & Gazette sale to New Vision Television I Inc. see WSAV-TV, Savannah, GA. Atlantic Telecasters sold station to News-Press & Gazette Co. for \$30,000,000 (1986). 60% sold by Mr. & Mrs. Richard A. Dunlea for \$153,850 to WNCT, Greenville, NC and J. W. Jackson, with other 40% being retained by Dan D. Cameron (1957 Vol. 13:44, 50). Later WNCT (Park Bcstg.) sold its interest. Former call letters WMFD-TV.
- WSFX-TV, Wilmington, (Ch. 26)**—Proposed sale of WJKA to Roy H. Park from Wilmington Telecasters for \$7,250,000 was dismissed (1991).
- WWAY, Wilmington (Ch. 3)**—Ellis Communications had agreed to purchase station from CLG Media of Wilmington Inc. for \$25,000,000, but purchase of New Vision Stations, including WECT, Wilmington, forced cancellation of plans. CLG then sold station to Hillside Bcstg. (Mario Baeza) for \$25,250,000 (1994 Vol. 34:41; 48). Sterling Broadcast Group Inc. (Adams Communications) relinquished control to CLG Media of Wilmington Inc. (Chrysler Financial Corp.) for an assumption of debt (1992-93). Price Communications sold station to Adams Communications for \$26,000,000 (1988 Vol. 28:20, 26). For purchase by Price Communications from Clay Communications, see WAPT, Jackson, MS.
- Sold by Cape Fear Telecasting Inc. Bcstg. Corp. (Charleston, WV Daily N \$1,335,573 (1968).
- WRAY-TV, Wilson (Ch. 30)**—Raycom Corp. is buying station from Wilson Telecasters Inc. for \$5,000,000 (1996 Vol. 34).
- WXII, Winston-Salem (Ch. 12)**—Tri-Pulitzer Publishing Co., along with WY Greenville, SC & \$8,250,000 for KSI-Louis (1981-82 Vol. 21:12; 22:1). SWSJS by Triangle Bcstg. Corp. to Multi Inc. for \$7,312,500 (1972 Vol. 11:44; 12:1).
- WXLV-TV, Winston-Salem-Greensboro-High Point (Ch. 45)**—Act III casting (Norman Lear) sold station with others to ABRY Communications for \$520,000 (1995). ABRY later transferred management to Sullivan Broadcasting Co. (1995 Vol. 35:26). TVX Group sold WNII to Norman Lear for \$10,000,000 (1986). SWSJS to Television Corp. of NC (Group) by Piece Good Shops Inc. \$1,569,350 (1980).

North Dakota

- KFYR-TV, Bismarck (Ch. 5)**—Judith E. Johnson paid \$134,640 to increase her interest in Meyer Bcstg. Co. to 50.4% & M. M. Ekberg sold her 54.7% share at the time (1993). Meyer also owns KMOT(TV) not, KQCD-TV Dickinson & KUMV-TV Bismarck, ND & 3 radio stations.
- KXMB-TV, Bismarck (Ch. 12)**—Soc. KXMC-TV (Chester Reiten, Lloyd R. Arnold, W. L. Hurley) by John W. Boler & others for \$1,200,000 (1970-71).
- KQCD-TV, Dickinson (Ch. 7)**—See KFYR-TV, Bismarck, ND.
- KXMA-TV, Dickinson (Ch. 2)**—Sold by Northern Plains Bcstg. Group Inc. as KND-TV to KXMC-TV Inc. for \$362,500 & assumption of debt (1984). Sold as KDIX-TV to Northern Plains Bcstg. Group Inc. by Stanley Deck for \$950,000 (1983). Sold with KDIX(AM) Dickinson Radio Assn. for \$411,750 to Dickinson Bcstg. Corp., Stanley Deck, former owner, became 99.5% owner (1966 Vol. 6:44).
- KVLY-TV, Fargo (Ch. 11)**—Meyer Broadcasting Co. purchased station from Spokane TV Inc. for \$6,700,000 including a consulting agreement & covenant not to compete (1994). KTHI-TV was sold to Spokane TV Inc. (Evening Telegram Co., KXLY-TV, Spokane) for \$1,491,000 by Fuqua Communications (1968-69 Vol. 9:4). Sold as KXGO-TV to Pembina Bcstg. Inc. by North Dakota Bcstg. for \$390,000 (1962 Vol. 2:20). See also transfer of WTVW, Evansville, IN (1965-66).
- KVRR, Fargo (Ch. 15)**—Curtis Squire sold station which owned 50%, bought remaining 50% interest in this station, KBRR(TV), Thief River Falls, MN & KNRR(TV), Pembina, ND from John W. Boler for \$345,000 (1987).
- WDAY-TV, Fargo (Ch. 6)**—Fargo Forum owner of 45% interest, purchased additional 55% in TV & WDAY for \$900,000 from E. C. Reineke and his wife (1960 Vol. 16:25, 31).
- KNOX-TV, Grand Forks (Ch. 10)**—Community Radio Corp. (KNOX) sold its 94.34% stock in Community TV Corp. to Pembina Bcstg. Inc. for \$225,000 (1962 Vol. 2:20). License air Feb. 1964, license cancelled April 1965.

Minot (Ch. 10)—See KYFR-TV, Bismarck, ND.

TV, Minot (Ch. 13)—52.5% control to Chester Reiten, William L. Hurley and R. Amoo for \$1,040,000 by North Dakota Bcstg. Co. (John Boler), with new owners getting option for remaining 47.5% for \$1,000,000 and satisfaction of liabilities of \$1,169 within 10 years (1959 Vol. 15:37).

TV, Pembina (Ch. 12)—Turned in license in 1975-76. Sold to McLendon Corp. by Pembina Bcstg. (Producers Inc.) with McLendon to lease station for 68 months for \$10,000; after that with option to buy it out for \$500,000 (1966 Vol. 6:34, 35). Sold to Producers Inc. for \$190,200 by Harry F. Robert Lukkason, Arthur Tweet and associates, with Rice and Lukkason receiving option to repurchase 9.6% each after transfer (1962 Vol. 2:20). Note: For 1965 sale as part of Harris holdings, see WTVW, Evansville, IN.

TV, Pembina (Ch. 12)—For acquisition by Curtis Squire Inc., see KVRN, Fargo, ND.

TV, Valley City (Ch. 4)—80% of stock sold to Central Minnesota TV Co. for \$200,000 (1978).

TV, Williston (Ch. 8)—See KYFR-TV, Bismarck, ND.

Ohio

TV, Akron (Ch. 35)—Paxon Communications bought with WHAI-TV, Bridgeport, CT from ValueVision International for \$1,000,000 (1995 Vol. 35:35). Group One Inc. Ltd. Partnership sold station to ValueVision International Inc. for \$5,000,000 (1993-94 Vol. 33:50).

TV, Canton (Ch. 17)—Sold to Trinity Network Inc. for \$4,500,000 (1985-86). PTL Heritage Village Church sold station to WJAN to David Livingstone Missionary Foundation Inc. for \$346,250 (1982 Vol. 32:50). Sold by Janson Industries to Heritage Village Church and Missionary Fellowship Inc. for \$2,500,000 (1977).

TV, Canton (Ch. 67)—Whitehead Media (Eddie L. Whitehead) bought station for \$600,000 from Morton Kent (1995). Morton Kent bought station from Canton 67 Ltd. in Trustee-in-Possession for \$25,000 plus assumption of debt (1991-92 Vol. 32:3). Sale by Canton 67 Ltd. to Discovery Bcstg. of Ohio (John H. Taylor, et al.) for \$5,800,000 (1985) was never consummated.

TV, Chillicothe (Ch. 53)—Sold as WJAT by Triplett & Assoc. to Fant Bcstg. of Ohio Inc. (Anthony J. Fant) for \$2,000,000 (1994).

TV, Cincinnati (Ch. 12)—Jacor Communications Inc. purchase of Citicasters for \$770,000,000 included WTSP, St. Petersburg, FL and radio stations (1996 Vol. 39:39). For previous Taft sale to Great American Bcstg., see WBRC-TV, Birmingham, AL.

TV, Cincinnati (Ch. 5)—Argyle TV will acquire station from Gannett with KOCO-TV, Oklahoma City, OK in exchange for WGRZ-TV, Buffalo, NY & WZZM-TV, Grand Rapids, MI (1996 Vol. 36:49). Gannett Broadcasting Group bought Multimedia Inc., see WKYC-TV, Cleveland (1995 Vol. 35:25, 31, 49).

Sold by Avco Bcstg. Corp. to Multimedia Inc. for \$16,300,000 (1976 Vol. 15:24).

WSTR-TV, Cincinnati (Ch. 64)—Sinclair Broadcast Group bought station from ABRY Communications for \$11 million plus assumption of liabilities (1996). United Cable TV (Richard D. Lamm, trustee) sold as WIII to ABRY Communications for \$8,000,000 (1989). United Cable TV sale to Gary Marshall for \$9,500,000 was dismissed (1988). United Cable TV bought station for \$12,357,000 from Channel 64 Joint Venture, Debtor-in-Possession (1988 Vol. 28:9). Previous sale to Gerald J. Robinson for \$4 million was never consummated (1987). Sold to Channel 64 Joint Venture as WBTI for \$9,440,000 (1984 Vol. 24:25). Sold by Buford TV to United Cable TV Corp. for \$7,000,000 including covenant not to compete (1982).

WXIX-TV, Cincinnati (Ch. 19)—See Newport, KY.

WKBF-TV, Cleveland (Ch. 61)—50% of CP turned over to Kaiser Bcstg. by Superior Bcstg. in return for \$400,000 to enable station to get on air, Kaiser acquired remaining 50% in 1972. Station left air & returned license 1975.

WKYC-TV, Cleveland (Ch. 3)—Gannett Broadcasting Group won bidding war for Multimedia Inc., agreeing to pay price of approx. \$2.4 billion, including cash & assumption of debt. Deal included TV stations WMAZ-TV, Macon, GA; WLWT, Cincinnati, OH; KSDK, St. Louis, MO & Multimedia's 51% of WKYC-TV, newspapers & cable systems (1995 Vol. 35:25, 31, 49). National Bcstg. Co. sold 51% of WKYC-TV to Multimedia Inc. for \$65,000,000 (1990-91 Vol. 30:49, 53; 31:31). For previous sale, see WNBC, New York, NY. NBC made deal with Westinghouse to exchange WNBK with WTAM(AM), plus \$3,000,000 cash, for WPTZ, Philadelphia (Ch. 3) & KYW. Cleveland calls were changed to KYW-TV-AM (1955-56 Vol. 11:21, 25, 26, 43, 47, 52; 12:3). Transfer back to NBC approved by FCC Feb. 17, 1965 (1965 Vol. 5:8, 25). At this time Ch. 3 Philadelphia changed its calls to KYW-TV and Cleveland calls were changed to WKYC-TV.

WJW-TV, Cleveland (Ch. 8)—New World Communications is selling WJW-TV to Fox Television, see KSAZ-TV, Phoenix, AZ (1996 Vol. 36:30). For reorganization as SCI Television Inc. see WJBK-TV Detroit, MI. Gillett Communications bought station from Storer Communications in 1987, see WSBK-TV, Boston, MA for details. For sale to Lorimar Productions Inc. which was never consummated, see WSBK-TV, Boston, MA. For sale to KKR Assoc., see KNSD, San Diego, CA. Formerly WJKW-TV, sold as WXEL with KPTV, Portland, OR and Empire Coil Co., New Rochelle, NY, for total consideration of approximately \$10,000,000 to Storer Broadcasting Co. by Herbert L. Mayer interests (1954 Vol. 10:2, 44).

WQHS-TV, Cleveland (Ch. 61)—Sold as WCLQ-TV by Channel Communications Inc. to Home Shopping Network Inc. for approx. \$15,000,000 (1986).

WUAB, Lorain-Cleveland (Ch. 43)—Sold by Gaylord Bcstg. to Cannell Communications for \$60,000,000 including non-compete covenant (1990 Vol. 30:13, 35). Sold by United Artists Bcstg. Inc. & Kaiser Bcstg. Inc. to Gaylord Bcstg. Inc. for \$10,500,600 (1976 Vol. 16:39; 17:2, 28).

WCMH-TV, Columbus (Ch. 4)—NBC Inc. bought The Outlet Co. for \$396,000,000, see WNCN, Goldsboro, NC (1995 Vol. 35:28, 32). For sale by The Outlet Co. to Rockefeller Center Inc. & later sale to Wesray Capital Corp., see WJAR, Providence, RI. Sold as WLWC to The Outlet Co. by Avco Bcstg. for \$16,000,000 (Vol. 15:21, 52).

WSYX, Columbus (Ch. 6)—WSYX was originally included in sale of Better Communications (River City Bcstg.) to Sinclair Communications, but proposal was amended to leave station out. See KDNL-TV, St. Louis, MO (1996 Vol. 36:21). For sale to Better Communications Inc., see WLOS, Asheville, NC (1994 Vol. 34:20, 36). For Taft sale to Great American Bcstg., see WBRC-TV, Birmingham, AL. Station subsequently transferred to Anchor Media Corp. (1987-88). Purchased as WTVN-TV by Radio Cincinnati Inc. (Taft) for \$1,500,000 from Edward Lamb (1953 Vol. 9:3, 9).

WTTE, Columbus (Ch. 28)—Sinclair Communications has proposed transfer to Glencairn Ltd. for an undisclosed amount (1996).

WDTN, Dayton (Ch. 2)—Sold by Grinnell Communications to Hearst Bcstg. for \$49,400,000 (1980 Vol. 20:21). Sold as WLWD by Avco Bcstg. Corp. to Grinnell Communications Corp. for \$12,900,000 (1976 Vol. 15:25).

WKFE, Dayton (Ch. 22)—For \$40,000,000 Citicorp sold station to Max Television (Charles McFadden) in 1995. License assigned to Citicorp by KT Communications for debt forgiveness and certain other considerations (1994). Adams Television Corp. sold to KT Communications Ltd. Partnership III for \$71,500,000 plus non-compete covenant (1988). For sale of Springfield TV Corp., see WWLP, Springfield, MA. CP for off-air WONE-TV sold by Brush-Moore Newspapers Inc. to Springfield Television Bcstg. Corp. for \$153,000 (1963).

WRGT-TV, Dayton (Ch. 45)—Act III sold all stations to ABRY Communications, see WUTV, Buffalo, NY (1995 Vol. 35:26). ABRY later turned operation of WRGTV-TV over to Sullivan Broadcasting (1996). For purchase by Act III Bcstg., see WVAH-TV, Charleston-Huntington, WV.

WPTD, Kettering-Dayton (Ch. 16 ETV)—Sold by Kittyhawk TV Corp. to Ohio ETV Network Commission for the lesser of \$550,000 or an amount equal to higher of 2 appraised values determined through contract procedures. Now operating as a non-commercial station.

WLIO, Lima (Ch. 35)—Sold as WIMA-TV to Lima Communications Corp., Toledo Blade Co. (75%), Midwestern Bcstg. Co. (25%) for \$1,500,000 (1972). Previously acquired as WLOK-TV (Ch. 73) with WLOK(AM) for \$750 plus \$150,000 liabilities by Northwestern Ohio Bcstg. Corp., operator of WIMA and permittee of WIMA-TV (Ch. 35). WIMA owners dropped CP for WIMA-TV (Ch. 35) after getting shift to Ch. 35 for WLOK-TV, kept WIMA(AM), dropped WLOK (1954 Vol. 10:44).

WMFD-TV, Mansfield (Ch. 68)—As WCOM, off-air station sold to Mid State TV Inc. (Gunther S. Meisse, et al.) by Com III TV Inc. for \$75,000 (1992).

WOIO, Shaker Heights (Ch. 19)—Malrite Communications Group Inc. bought controlling interest in Channel 19 Inc. from Diamond Bcstg., Metroplex Communications, Society

National Bank, Carl E. Hirsch & Milton Maltz for \$1,500,000 (1986).

WTJC, Springfield (Ch. 26)—Paxon Communications Corp. bought station from Christian Network for \$100,000 plus forgiveness of \$3,500,000 debt (1996). Previously, Video Mall Communications sold to Christian Network Inc. for \$3,500,000 including a non-compete covenant (1995). Video Mall Communications (Marvin Sparks, et al.) bought station & WTLJ-TV, Muskegon, MI from Miami Valley Christian TV for \$2 million (1991).

WTOV-TV, Steubenville (Ch. 9)—Martin Pompadur group, Television Station Partners sold station with WEYI-TV, Saginaw, MI & WROC-TV, Rochester, NY to Smith Broadcasting for \$63,500,000 (1995 Vol. 34:43; 35:17, 41). Sold with WRDW-TV, Augusta, GA; WEYI-TV, Saginaw, MI & WROC-TV, Rochester, NY for \$57,000,000 including covenant not to compete, by Ziff Corp. to Martin Pompadur, Ralph E. Becker, et al. (1982). Sale (as WSTV-TV) with WJKS-TV, Jacksonville, FL; WRDW-TV, Augusta, GA; WEYI-TV, Saginaw-Bay City, MI; WROC-TV, Rochester, NY & WRCB-TV, Chattanooga, TN by Rust Craft Bcstg. to Ziff Corp. for approx. \$70,000,000 approved by FCC May 10, 1978 (1977-78 Vol. 17:26, 27, 36, 38; 18:20, 31). Sold with WSTV-AM-FM and other Friendly Group stations (KODE-TV-AM, Joplin, MO; WBOY-TV-AM, Clarksburg, WV; WRCB-TV, Chattanooga, TN) to United Printers & Publishers Inc. (Rust Craft Greeting Cards Inc.) under transaction in which each WSTV Inc. stockholder received 113.63 shares of United stock for each share of WSTV Inc. In a separate transaction, United Printers & Publishers paid \$1,350,000 for all assets of WPIT Inc., owner of WRDW-TV, Augusta, GA; WPIT-AM-FM, Pittsburgh, PA and WSOL(AM), Tampa, FL (1961-62 Vol. 17:30, 33; 2:14).

WNWO-TV, Toledo (Ch. 24)—Toledo Television plans sale to Malrite Communications Group Inc. (Milton Maltz, et al.) for \$39,500,000 (1996 Vol. 36:15). Previously, sold as WDHO-TV by First National Bank of Boston to Toledo TV Investors Ltd. Partnership for \$19,300,000 (1985-86 Vol. 25:24; 26:7).

WTOL-TV, Toledo (Ch. 11)—Sold with WTOL-AM-FM to Bcstg. Co. of South (now Cosmos Bcstg. Corp.) for \$12,350,000 by Frazier Reams and associates, with WTOL-AM-FM to be sold back to Frazier Reams Jr. later (1964-65 Vol. 4:46; 5:11).

WTVG, Toledo (Ch. 13)—See WABC-TV, New York for sale of Capital Cities/ABC to The Walt Disney Co. (1995). For sale to Capital Cities/ABC see WJRT-TV, Flint, MI (1994 Vol. 34:41; 35:21). Control transferred from T. Anderson Lee & Jeffrey H. Lee to Media Communications Partners L.P. (1991). Kohlberg, Kravis & Roberts sold station to Terry Lee, T. Anderson Lee & Jeffrey H. Lee for \$65 million (1987 Vol. 27:44). See also KNSD, San Diego, CA.

WUPW, Toledo (Ch. 36)—Station was part of Raycom Media's purchase of Ellis Communications, see KOLD-TV, Tucson, AZ (1996). Sold to Ellis Communications Inc. (U. Bertram Ellis, et al.) for \$21,000,000 by Toledo Television Ltd. Partnership (Thomas J. Embrescia & Tom Wilson) (1993 Vol. 33:30).

Sales & Transfers—Ohio

WKBN-TV, Youngstown (Ch. 27)—W. P. Williamson Jr. increased holdings to 100% by buying 40.63% interest held by Cleveland Plain Dealer and News for undisclosed sum (1958 Vol. 14:34).

WYTV, Youngstown (Ch. 33)—50% sold by Robert L. Dudley to A. Richard Benedek for \$1,000,000 & \$1,000,000 non-compete agreement (1985). Sold to Benedek Bcstg. by Adams-Russell Co. for \$8,500,000 (1983 Vol. 22:32). Merged with Aurovideo (subsidiary of Adams-Russell Co., cable group owner) in return for Adams-Russell stock worth approximately \$1,459,219 (1970 Vol. 10:36). Previously sold for \$1,500,900 by Communications Industries Corp. to Adam Young and associates (1964-65 Vol. 4:46; 5:7). Sold as WKST-TV with WKST(AM) for \$1.4 million by Samuel Townsend to Communications Industries in transaction involving \$975,000 for 81.2% of stock, option for other 18.8% for \$225,000 and \$200,000 to Townsend for consultant fees (1960-61 Vol. 16:39; 17:16).

Oklahoma

KTEN, Ada-Ardmore (Ch. 10)—Sale to Star Resources Inc. for \$3,500,000 by William E. Rutledge, Trustee, was dismissed January 31, 1994. Rutledge was succeeded as bankruptcy trustee by William J. Doyle III, who sold station to United Media Inc. (Tom L. Johnson & Dennis R. Hall) for \$3,300,000 (1994). Sold to United Bcstg. Ltd. Partnership (Dennis Hall) by Eastern Oklahoma Television Co., Debtor-in-Possession for assumption of debt not to exceed \$4,200,000 (1992), but sale was never completed. Sold to Ch. 10 Ltd. Partnership by Bill Hoover for \$2,439,390 plus \$60,000 agreement not to compete (1985).

KXII, Ardmore (Ch. 12)—See Sherman, TX.

KSWB, Elk City (Ch. 8)—See KVIJ-TV, Sayre, OK.

KFOR-TV, Oklahoma City (Ch. 4)—New York Times Co. bought station for \$155 million from Palmer Communications. In related transaction, Palmer also sold WHO-TV, Des Moines, IA to New York Times. (1996 Vol. 36:21). Sale by Palmer Bcstg. L.P. to Hughes Bcstg. Partners with WHO-TV, Des Moines, IA dismissed (1991-92 Vol. 31:45). Palmer Communications Inc. purchased as KTVY from Ridder Publications Inc. for \$51,000,000 plus agreement not to compete (1988-89 Vol. 28:41; 29:10, 22). Sold with WALA-TV, Mobile, AL & KOLD-TV, Tucson, AZ to Knight-Ridder Bcstg. for approx. \$160 million, following Gannett Co.'s purchase of Evening News Assn. (1985-86 Vol. 26:3). Sold as WKY-TV by Gaylord Bcstg. Co. to Evening News Assn. for \$22,697,000 (1975 Vol. 15:29).

KMNZ, Oklahoma City (Ch. 62)—Paxson Communications is buying newly operating station from Aracelis Ortiz for \$6,500,000 including a 3-year non-compete covenant (1996 Vol. 36:33).

KOCB, Oklahoma City (Ch. 34)—Sinclair Communications Inc. bought this station & WDKY-TV, Danville-Lexington, KY from Superior Communications Group Inc. for \$63,000,000 (1996 Vol. 36:11). Previously Ted Baze transferred control of Oklahoma City Bcstg. Co. to Superior Bcstg. Inc. (Albert M. Holtz & Perry A. Sook) for \$11,000,000 (1993 Vol. 33:35). Seema Boesky transferred 425 shares at \$1 per share to Ted F.

Baze making Baze 100% owner of then KGMC (1989). Sale for \$3.6 million to Chesley Maddox was dismissed (1989). Beverly Hills Hotel Corp. (Ivan Boesky) transferred 85% to Seema Boesky (1986 Vol. 27:29, 47). Beverly Hills Hotel Corp. acquired 85% from Ted F. Baze for \$1,135,000, leaving Baze with 15%. Earlier, Baze increased his holdings to 100% by buying 80% from General Media Corp. for \$720,000 (1983).

KOCO-TV, Oklahoma City (Ch. 5)—Gannett Broadcasting Group is trading station with WLWT, Cincinnati, OH to Argyle Television Inc. for WZZM-TV, Grand Rapids, MI & WGRZ-TV, Buffalo, NY (1996 Vol. 36:49). For merger of Combined Communications & Gannett Co., see KPNX, Phoenix, AZ. Sold to Combined Communications Corp. for \$6,500,000 (1969-70 Vol. 10:30). Previously sold to Capital City Investment Co. for \$2,500,000 by Cimarron TV Corp. (1961-62 Vol. 17:23; 1:4). Cimarron acquired the station, then using KGEQ-TV call letters, for \$2,500,000 from Streets Electronics Inc. (P. R. Banta, pres.). Cimarron stockholders were L. E. Caster (75%) and Ashley L. Robison (25%), with Banta acquiring 10% from Caster after the transfer (1957-58 Vol. 13:41, 50; 14:5). Caster further reduced holdings to 41.5%, selling additional 23.5% to five new stockholders for undisclosed price (1961). Further ownership changes followed and Capital City Investment Co. became Cimarron Television Corp.

KOKH-TV, Oklahoma City (Ch. 25)—Station was sold by Busse Bcstg. to KOKH Acquisition Corp. (George Gillett) for \$7,000,000 and Gillett subsequently sold station to Heritage Media Corp. for approx. \$5,250,000 (1990-91 Vol. 30:49; 31:23). Heritage owned KAUT (KTLC), Oklahoma City, which was sold to Oklahoma ETV Authority prior to purchase of KOKH-TV. Sale to Pappas Telecasting of Oklahoma (Harry J. Pappas, principal) by Busse Bcstg. Corp. for \$9,000,000 fell through (1988-89 Vol. 28:36, 39; 29:10). Gillett Group Inc. transferred control to Busse Bcstg. & assigned license to KOLN Inc. for \$8,500,000 plus assumption of liabilities (1987 Vol. 27:40). See also WWMY, Kalamazoo, MI. Sold by Reliance Capital Group to Gillett Group Inc. for \$86,000,000 including KSBW-TV, Salinas-Monterey & KSBY-TV, San Luis Obispo, CA (1986). For Reliance takeover of Blair Bcstg., see KSBW, Salinas-Monterey, CA. Sold by Independent School District No. 89 of Oklahoma City to Blair Bcstg. of Oklahoma Inc. for \$3,500,000 (1979 Vol. 19:25). Previously transferred to Jack Farris by bankruptcy trustees for cancellation of \$100,000 in debts. Left air & CP was transferred to school district (1954-55 Vol. 10:52; 11:20, 21, 50, 51).

KTLC, Oklahoma City (Ch. 43 ETV)—Heritage transferred station as KAUT to Oklahoma ETV Authority for \$1.5 million (1991 Vol. 31:23). Sale by Heritage to Oklahoma ETV Authority for \$8,750,000 was dismissed (1989). Takeover of Rollins Communications by Heritage Communications (Heritage Media) for approx. \$600,000,000 included WEAR-TV, Pensacola, FL; WPTZ(TV), Plattsburgh, NY; WCHS-TV, Charleston, WV & cable systems (1986 Vol. 26:20). Sold to Rollins Telecasting by Ina B. Aury estate for \$5,550,000 (1985).

KWTV, Oklahoma City (Ch. 9)—50% sold to KATV Inc. (John T. Griffin & James C. Leake) by Roy J. Turner & Luther T. Dulaney for

\$200,000 plus \$3,000,000 for equipment of KWTV and associated stations KATV, Little Rock, AR and KTUL-TV, Tulsa, OK. This transfer resulted in KATV Inc. becoming licensee and 100% owner of KWTV and KTUL-TV (1963-64). Later Griffin acquired 100% of KWTV in transaction in which Leake interests acquired Griffin's interest in KATV & KTUL-TV (1969).

KVIJ-TV, Sayre (Ch. 8)—Sold as KFDD-TV by Bass Bcstg. to Marsh Media Ltd. for \$300,000 (1975). Operated as a satellite of KVII-TV Amarillo, TX, until leaving air in 1993. Sold as KSWB, Elk City to Bass Bcstg. for \$275,000 by Lonnie J. and Alice H. Preston (1965 Vol. 5:33). Operated as a satellite of KFDA-TV, Amarillo, TX.

KJRH, Tulsa (Ch. 2)—Sold as KV00-TV to Scripps-Howard Bcstg. Co. by Central Plains Enterprises Inc. for \$7.8 million in cash & stock (1970 Vol. 10:24, 48).

KOKI-TV, Tulsa (Ch. 23)—Tulsa 23 sold to Clear Channel Television Inc. (L. Lowry Mays, et al.) for \$6,075,000 (1989 Vol. 29:11).

KOTV, Tulsa (Ch. 6)—Sold to A. H. Belo Corp. with KXTV, Sacramento, CA; KHOU-TV, Houston, TX; WVEC-TV, Hampton, VA; WANE-TV, Fort Wayne & WISH-TV, Indianapolis, IN by Corinthian Bcstg. for \$505,000,000. WANE-TV & WISH-TV were sold to LIN Bcstg. by Belo (1983 Vol. 23:20, 36). Transferred with other J. H. Whitney & Co. properties (KHOU-TV, Houston; WISH-TV-AM, Indianapolis; WANE-TV-AM, Fort Wayne; KXTV, Sacramento) for undisclosed amount to Whitney Communications Corp. (Corinthian Bcstg.) in which John Hay Whitney had 86% stock interest instead of minority held in J. H. Whitney & Co. (1959 Vol. 15:43). J. H. Whitney & Co. acquired KOTV for \$4,000,000 from General Television Inc., in which Helen Maria Alvarez held 50%, Jack D. Wrather Jr., 25%, Mazie Wrather, 25% (1954 Vol. 10:14, 20). General Television Inc. acquired station for \$2,500,000 from George D. Cameron Jr. & Helen Alvarez (1952 Vol. 8:19). Corinthian Bcstg. later merged with Dun & Bradstreet Inc.

KTFO, Tulsa (Ch. 41)—Green Country TV sold off-air KGCT-TV to RDS Bcstg. (Robert Rosenheim, et al.) for \$157,500 (1989-1990). Ray Beindorf transferred his interest to Green Country TV (Robert A. & Margaret F. Armstrong) in 1989. Proposed sale to Messiah Project fell through (1989). Station left air 1989; returned in May 1991. Tempo Enterprises relinquished its interest in station to Ray L. Beindorf, et al., to facilitate Tempo's acquisition by Tele-Communications Inc. (1988 Vol. 28:52). Proposed sale to Channel 41 Assoc. by Green Country Assoc. Ltd. & Satellite TV Systems for \$4,550,000 & \$500,000 non-compete covenant was approved but not consummated (1986).

KTUL, Tulsa (Ch. 8)—Sold to Allbritton Communications with KATV, Little Rock, AR for \$80,000,000 by Leake Industries (1982 Vol. 22:45). For earlier sale, see KWTV, Oklahoma City.

KWHB, Tulsa (Ch. 47)—Sold as KTCT by Kearn family to Le Sea Inc. for \$3,400,000 (1986).

Oregon

KTVZ, Bend (Ch. 21)—Sierra Cascade Communications Inc. (George R. Johnson, et al.) sold station to Resort Bcstg. Co. for

\$3,900,000 including non-compete (1986).

KCBY-TV, Coos Bay (Ch. 11)—For Retlaw, see KVAL-TV, Eugene (1991).

KMTZ, Coos Bay (Ch. 23)—For Wicks, see KMTR, Eugene (1996).

KEVU, Eugene (Ch. 34)—Sold by 1 ters of Eugene Inc. to California Oregon Inc. for \$2,649,330 plus individual 3-year compete covenants with Raul & Co. Palazuelos for \$95,000 each & Don Kathleen Jones for \$5,000 each (1993 33:5; 34:5).

KEZI, Eugene (Ch. 9)—Sold to Car Chambers for \$18,850,000 by Liberty (1983).

KMTR, Eugene (Ch. 16)—Wicks cast Group (Edgar R. Berner, Craig B. et al.) bought KMTR with satellites Coos Bay & KMTX-TV, Roseburg, \$8,500,000 including a non-compete (1995-96 Vol. 35:31). Sold to H Davis, et al., by Joseph H. Gonyea, et al. \$1,133,320 (1983-84).

KVAL-TV, Eugene (Ch. 13)—North Television sold KVAL-TV, KCBY-TV, Coos Bay & 50% of KPIC, Roseburg, OR and TV, Boise, ID to Retlaw Enterprises (Disney, Diane D. Miller, et al. \$51,500,000 (1995 Vol. 35:45), see TV Boise, ID.

KDKF, Klamath Falls (Ch. 31)—For Soda Mountain Bcstg. Inc. see KDRV, Medford, OR.

KOTI, Klamath Falls (Ch. 2)—CP as TV acquired by KTVM (now KOB), Med OR from W. L. Miller for \$30,000 of pocket expenses (1956 Vol. 12:16, 20).

KTVR, La Grande (Ch. 13 ETV)—So KTVB Inc. to State of Oregon acting by through State Board of Education for \$75 (1976).

KDRV, Medford (Ch. 12)—Love Bcstg. to Soda Mountain Bcstg. Inc. (Caroly Chambers, et al.) with station KDKF, Klamath Falls for \$4,100,000 including covenant to compete (1992-93 Vol. 33:5). Love Bcstg. purchased control of station for \$2,043 from Sunshine TV Inc. (1987).

KMUV, Medford (Ch. 26)—Broadcast Licenses (Brian Brady, et al.) is transferred to Alta Subordinated Debt Partners III (Craig Burr, et al.) (1996). Junko K. & Bob C. Shehan sold station to 914 Broadcast Inc. for \$550,000 (1995).

KTVL, Medford (Ch. 10)—Sold to Freedom Communications Inc. by Sierra/Cascade Communications Inc. for \$12,500,000 (1981).

KGW, Portland (Ch. 8)—A.H. Belo Co. is buying Providence Journal Co., see KING-TV, Seattle, WA (1996). For sale to Providence Journal Co., see KING-TV, Seattle WA (1991).

KOIN, Portland (Ch. 6)—Sold to Lee Enterprises for \$27,000,000 by Newhouse Bcstg. Corp. and M. M. Tonkon & Harvey Benson trustees (1977 Vol. 17:21). Mitzi E. & Samuel Newhouse Jr. purchased 50% interest. KOIN-TV-AM for \$556,500 having sold Portland radio KGW for \$500,000 under option agreement. Later their stock was turned over

whose parent firm, Newhouse Bcstg. (1954 Vol. 10:36, 43). Sale of remaining to Newhouse Bcstg. for \$8,100,000 (1) approved but not consummated (12).

Portland (Ch. 12)—10% of stock of Craft Industries transferred to Baldwin-Montrose Chemical Co. for \$6,000,000, including their holdings to 35% (1967 Vol. 46); Baldwin-Montrose Chemical & Craft merged in 1968. Previously sold to Corp. (Chris-Craft Industries Inc.) for \$10,000 by George Haggarty (1959 Vol. 13, 30). Haggarty acquired KFOR (Ch. 12) for \$2,500,000 from Julius L. Meier Jr., Henry White, Stephen E. Thompson and associates and at same time exercised option on Grand's NBC-TV affiliate KPTV (Ch. 27), which he took over from Storer for \$1,183,921 in assumption of service contracts. May 1, 1981, Ch. 12 began using KPTV studios and changed call letters to KPTV, Ch. 27 having left previous day (1957 Vol. 13:10, 11, 16, 18). Storer acquired KPTV (Ch. 27) in conjunction with purchase of WJW-TV, Cleveland, OH. For details see report on WJW-TV sale.

TV, Roseburg (Ch. 46)—For sale to Kwik Broadcast Group, see KMTR, Eugene (1996).

Roseburg (Ch. 4)—For sale of Northwest Television's 50% to Retlaw Enterprises, see KVAL-TV, Eugene (1995).

Roseburg (Ch. 36)—Ronald & Ethel L. Lee paid \$650,000 for control of Hanna Bcstg. Inc. following death of John E. Hild (1995).

TV, Salem (Ch. 22)—Silver King Bcstg. sold station as KHSP to Blackstar Communications Inc. for \$5,135,000 plus a non-compete covenant (1987-88 Vol. 27:49). Silver King Bcstg. Inc. bought station as KWWT from Emerald City Bcstg. Inc. for \$5 million & covenant not to compete (1987). Emerald City Bcstg. Inc. bought station as KECH from Glen Willamette Vision Ltd. for \$4,800,000 including assumption of debt (1985).

Salem (Ch. 32)—Peregrine Communications (Edwin J. Kawasaki, et al.) increased holdings to 66% with \$150,000 payment to Victor M. Ives for his shares (1995). Channel 32 Inc. (Tom McCoy, Victor M. Ives, et al.) purchased off-air station as KEBN from James R. McDonald, Receiver for \$900,000 (1994). As KUTF, sold by Willamette Valley Bcstg. to Communications Programming Agency Inc. (Glen Chambers, et al.) for approx. \$1,000,000 (1991-92).

TV, Salem (Ch. 3)—Sold by Corvallis Cable (Liberty Communications) to State of Oregon acting by & through the State Board of Higher Education for \$200,000 (1976). Changed location to Bend, OR & call letters to KXB-TV in 1983. Sold by Channel 3 Inc. to Valley Bcstgs. Inc. for Liberty TV Inc. stock (aggregate value: \$410,000). Valley Bcstgs. was wholly-owned by Liberty TV.

Corp. (Robert N. Smith & William S. Reyner Jr.) for \$1,030,000 (1985-86).

WTAJ-TV, Altoona (Ch. 10)—Sold as WFBG-TV by Triangle Publications Inc. to Gateway Communications Inc. for \$16,000,000 (1972). Sale included WBNF-TV (now WBNG-TV), Binghamton, NY & WLYH-TV, Lancaster-Lebanon. Previously purchased by Triangle Publications Inc. with WFBG from Gable dept. store interests for \$3,500,000 (1955-56 Vol. 11:32, 33, 39, 47; 12:2).

WFXP, Erie (Ch. 66)—NV Acquisition Co. (Jason Elkin) bought station from Erie Bcstg. for \$5 million (1996). Sold as WETG by Gannon University Bcstg. Inc. to Erie Bcstg. Inc. (James W. Keim, et al.) for \$675,000 (1994).

WICU-TV, Erie (Ch. 12)—SJM Communications L.P. (George D. Lilly, et al.) bought station from Great Lakes Communications for \$11 million (1996). Priscilla L. Schwier bought controlling interest of Great Lakes Communications Inc. for \$387,000 (1988).

WSEE, Erie (Ch. 35)—Northstar Television Group Inc. is selling to WSEE Television 1996 Trust (James L. Winston, trustee; Christina, Hugo, Stephanie & Andreas Stenbeck, beneficiaries) for \$12,000,000 (1996). For Price sale to Northstar Television Group, see WZZM-TV, Grand Rapids, MI (1989). Erie Bcstg. Partners sold station to Price Communications Corp. (Robert Price, et al.) for approx. \$6,000,000 & \$2,750,000 non-compete covenant (1987 Vol. 27:33). Sold to Erie Bcstg. Partners by MMT Sales Inc. for \$7,500,000 including \$1,500,000 non-compete agreement (1985). Principals of MMT Sales retained ltd. partnership interests in station. MMT Sales Inc. bought station from Gillett Bcstg. for \$4,750,000 (1982). Sold by Great Lakes TV Co. to Gillett Bcstg. Co. for \$1,700,000 (1978).

WHP-TV, Harrisburg-York (Ch. 21)—Clear Channel Television bought station for \$30 million (1995 Vol. 35:28, 45). WHP Inc. sold to a ltd. partnership comprised of Becker Television Inc. (Ralph E. Becker), Growth Media L.P. (Theodore T. Horton, et al.) & Farrow Communications Inc. (Robert B. Farrow) for \$9,250,000 & \$1,500,000 non-compete covenant (1993 Vol. 33:20).

WHTM-TV, Harrisburg (Ch. 27)—Price Communications sold to Allbritton Communications Co. for \$133,000,000 (1995-96 Vol. 35:43). Smith Bcstg. Group Inc. transferred control of WHTM-TV Inc. to Price Communications Corp. for approximately \$41,000,000 (1994). Sold with WSTM-TV, Syracuse & WETM-TV, Elmira, NY to Smith Bcstg. Group by Times Mirror for approx. \$79,000,000 (1985-86 Vol. 25:39). Sold as WTPA by Newhouse Bcstg. Corp. to Times Mirror, see KTVI, St. Louis, MO (1978-79 Vol. 18:50; 19:19). Swapped transmitters, towers & channels with off-air WCMB-TV (Ch. 27) in deal in which it also gave WCMB-TV \$150,000; also got FCC permission to switch to Ch. 27 from Ch. 71 (1957 Vol. 13:15, 20).

WWLF-TV, Hazleton (Ch. 56)—For sale to Pegasus Broadcast TV Partners Ltd., see WOLF-TV, Scranton, PA.

WTWB-TV, Johnstown (Ch. 19)—Lawrence J. Rogow & Garry Spire bought off-air station from Richard Bedford, trustee for \$20,000 (1994). Sale as WPTJ to Penn Highlands Communications Corp. by Richard J.

Bedford, trustee, for \$100,000 dismissed (1992). Sold as WJNL-TV to Leon A. Crosby by Cover Bcstg. for \$1,590,000 (1982). Control transferred by Cover Bcstg. Inc. from Benjamin C. Werk, Norman H. Sponseller & Dustin C. Lewis to John E. Gelormino (100%) for \$150,000 loan agreement. Gelormino acquired 49.8% Oct. 1971. Previously sold by Rivoli Realty Co. to Ben Werk Group of Canton, Ohio for \$575,000 (1970-71). Station left air in 1990.

WWCP, Johnstown (Ch. 8)—Smith Broadcasting Group sold station to USA Broadcast Group for \$12,500,000. Sale was to include WATM-TV, Altoona, but that station stayed with Smith Bcstg. (1995 Vol. 35:35).

WGAL, Lancaster (Ch. 8)—Sold by WGAL Television Inc. (Steinman) to Pulitzer Publishing Co. for \$28,804,500 (1977 Vol. 17:50).

WLYH-TV, Lancaster-Lebanon (Ch. 15)—Sold by Triangle Publications Inc. to Gateway Communications Inc. for \$16,000,000 in package deal. Sale included WBNF-TV, Binghamton, NY (WBNG-TV) & WFBG-TV, Altoona (WTAJ-TV) (1972-73 Vol. 11:50; 12:39). Previously off-air station purchased for \$115,000 plus assumption of \$125,000 indebtedness by Triangle Publications Inc. from owners of WLBR(AM), holding 52% and Lebanon News, 36%; returned to air by Triangle on May 2, 1957. Call letters formerly WLBR-TV (1955-57 Vol. 11:27, 31, 45; 13:18).

KYW-TV, Philadelphia—See WRCV-TV, Philadelphia.

WCAU, Philadelphia (Ch. 10)—Station was traded to NBC with Ch. 6, Miami, FL for Ch. 4, Miami, FL; KCNC-TV, Denver, CO; KUTV, Salt Lake City, UT & other considerations. WFOR-TV, Ch. 4, Miami, KCNC-TV & KUTV all licensed to Station Partners (joint venture of Group W-Westinghouse & CBS) before Westinghouse bought CBS Inc. (1994-95 34:48, 52; 35:31). See also WCBS-TV, New York, NY. Sold with WCAU(AM) to CBS for \$20,000,000 by Philadelphia Bulletin (1957-58 Vol. 13:51; 14:1, 18, 27, 30).

WPSG, Philadelphia (Ch. 57)—Paramount Stations Group Inc. (Viacom) bought WGBS-TV from Combined Communications for undisclosed amount (1994-95 Vol. 34:43; 35:20). Combined Bcstgs. Inc. proposed sale to Fox Television Stations Inc. for \$57,000,000 was dismissed March 3, 1994 (1993-94 Vol. 33:21, 34; 34:10). Sold as WWSG-TV to Grant Bcstg. System Inc. for \$30,000,000 by Leon S. Gross, et al. (1985). Transfer to Combined Bcstg. Inc. following Grant Bcstg. bankruptcy approved by FCC in 1988.

WKBS-TV, Philadelphia, PA-Burlington, NJ (Ch. 48)—Sold by Kaiser Bcstg. Corp. to Field Communications Corp. for \$42,625,000. Sale included KBHK-TV, San Francisco; WFLD-TV, Chicago; WLVI-TV, Cambridge, MA & WKBD-TV, Detroit (1977). Station left air and returned license to FCC 1983.

WPHL-TV, Philadelphia (Ch. 17)—Sold to Tribune Bcstg. by Taft Bcstg. Partners for \$19,000,000 & non-compete covenant (1991-92 Vol. 31:45; 32:17, 24). Purchased from Providence Journal Bcstg. Corp. by group headed by Dudley Taft for \$71,978,400 (1987 Vol. 27:30). Sold to Providence Journal Bcstg. Corp. for \$10,000,000 (1978 Vol. 18:20). License previously assigned to U.S. Communications Corp. following a merger and purchase of 80% of the holdings of D. H. Over-

myer Communications Co. in CPs for KEMO-TV, San Francisco; WATL-TV, Atlanta; WXX-TV, Newport, KY-Cincinnati, OH; WPGH-TV, Pittsburgh & KJDO-TV, Rosenberg, TX for up to \$1,000,000 for construction expenses. Off-air station sold as WPCA-TV for \$210,000 to Philadelphia Television Bcstg. Co. by Young People's Church of the Air Inc. (1963-64 Vol. 4:22).

WPVI-TV, Philadelphia (Ch. 6)—The Walt Disney Co. purchased Capital Cities/ABC, see WABC-TV, New York (1996). For sale as WFIL-TV to Capital Cities, see KFNS-TV, Fresno, CA.

WRCV-TV, Philadelphia (Ch. 3)—NBC obtained TV & radio from Westinghouse in exchange for its WNBC, Cleveland (Ch. 3) & radio WTAM (which then changed to KYW-TV & KYW call letters), plus payment of \$3,000,000 (1955-56 Vol. 11:21; 12:3). Westinghouse, already operator of Philadelphia radio KWT, purchased WPJT (Ch. 3) from Philco Corp. for \$8,500,000 (1953 Vol. 9:8, 22). Note: Transfer back to Westinghouse in return for Cleveland stations approved Feb. 22, 1965 by FCC (1965 Vol. 5:8, 25). Call letters changed to KYW-TV. Prior to Group W-Westinghouse purchase of CBS Inc. (see WCBS-TV, New York), CBS purchased 49% equity in KYW-TV for an undisclosed amount, and licensee name was changed to Station Partners (1995 Vol. 35:34).

WTXF, Philadelphia (Ch. 29)—Fox Television Stations Inc. bought station from Paramount Stations Group (Viacom) for \$200,000,000 (1994-95 Vol. 34:36, 43, 48, 49; 35:20). For purchase of Paramount Stations Group Inc. by Viacom Inc. see WKBD-TV, Detroit, MI. For Paramount purchase of control of TVX Bcst. Group, see WDCA, Washington, DC. Sold as WTAFF-TV to TVX Broadcast Group, see WTVJ, Miami, FL. Sold as WIBF-TV by William L. Fox, et al., to Taft Bcstg. for \$4.5 million in stock & assumption of notes (1968 Vol. 8:43).

KDKA-TV, Pittsburgh (Ch. 2)—Purchased by Westinghouse from DuMont for \$9,750,000 cash. Former call letters WDTV (1954 Vol. 10:49, 50).

WENS, Pittsburgh (Ch. 22)—Off-air station sold to Springfield TV Bcstg. Corp., Thomas P. Johnson and associates in return for stock valued at about \$100,000 (1965). Previously control of Telecasting Inc. was taken by Thomas P. Johnson, his holdings going from 27.3% to 60.2% when stock was turned in because station went dark (Sept. 1, 1957).

WPGH-TV, Pittsburgh (Ch. 53)—Renaissance Communications sold to Sinclair Broadcast Group for \$55,000,000 and assumption of debt (1991). Renaissance Communications Corp. (Michael Finkelstein, pres.) purchased station from Lorimar Telepictures for \$32,000,000 (1988-89 Vol. 29:3). Meredith Corp. sold station to Lorimar Telepictures Inc. for \$35,000,000 including 5-year covenant not to compete, later adjusted to \$21,500,000 (1986 Vol. 26:29, 46, 52; 27:2). Sold by Pittsburgh Telecasting Inc. (Henry Posner Jr.) to Meredith Corp. for \$11,700,000 subject to adjustment (1978 Vol. 18:17, 38). Previously sold by Vincent M. Casey, Receiver, to Pittsburgh Telecasting Inc. (controlled by Stip Realty) for \$100,000 (1973). Transferred to Casey after station left air (1971). Control of CP as WECO-TV sold to U.S. Communications Corp. by D. H. Overmyer Communications Co. For details, see WPHL-TV, Philadelphia. Previously, CP for off-air station sold as WAND-TV to D. H. Overmyer Communications Co. for

Pennsylvania

WMTV, Altoona (Ch. 23)—USA Broadcast Group planned to buy from Smith Bcstg. WWCP-TV, Johnstown, PA, but Smith retained WATM-TV (1995). Evergreen Bcstg. sold to Michael C. Gelfand for \$2,400,000 but was not consummated (1989). Sold as WPC by John R. Powley to Evergreen Bcstg.

Sales & Transfers—Pennsylvania

\$28,000 by Agnes J. Reeves Greer (1965 Vol. 5:20).

WPTT-TV, Pittsburgh (Ch. 22)—Commercial Radio Institute Inc. sold station to Edwin L. Edwards for \$7 million (1991).

WPXI, Pittsburgh (Ch. 11)—Sold for \$20,000,000 to Cox Bcstg. by co-owners Pittsburgh Post-Gazette & Sun Telegraph and H. Kenneth Brennen & family as WILC-TV (1964 Vol. 4:36). Previously 50% was obtained under option by H. Kenneth Brennen & family for \$500,000 from Pittsburgh Post-Gazette, as part of merger agreement (1957 Vol. 13:40, 44).

WTAE-TV, Pittsburgh (Ch. 4)—50% purchased by The Hearst Corp. from Earl F. Reed and Irwin D. Wolf Jr. for \$10,600,000 (1962 Vol. 2:29, 32). Other 50% was already owned by Hearst.

WOLF-TV, Scranton (Ch. 38)—Scranton TV Partners Ltd. sold with WWLF-TV, Hazleton, PA (1993) to Pegasus Broadcast TV L.P. (Marshall W. Pagon, et al.) for assumption of approximately \$11 million debt & \$440,000 for Craig Fox & George Kimble options. See also WILF, Williamsport, PA. Craig Fox & Guyon Turner bought out Peter Rydell & T. Eugene Malone's interest in stations for \$50,000; sale included WWLF-TV, Hazleton, PA (1988).

WYOU, Scranton & Wilkes Barre (Ch. 22)—NexStar Communications Group (Daniel Sullivan, Perry Sook, ABRY Broadcast Partners, et al.) bought station from Diversified Communications for approx. \$19,500,000 (1996 Vol. 36:26). Sale to Vision Communications Inc. by Diversified granted but never consummated, see WABI-TV, Bangor, ME (1994 Vol. 34:2). Southeastern Capital Corp. sold station as WDAU-TV to Diversified Communications for \$22,500,000, cost of new earth station and unspecified non-compete covenant (1986 Vol. 26:23). SB Television Corp. (Southeastern Capital Corp.) bought the station from WGBI Radio Inc. & M. E. Megargee for \$10,200,000 (1984). Mrs. M. E. Megargee & family obtained 100% control when their WGBI(AM), Scranton, purchased 50% of stock (75% voting control) held by Philadelphia Evening Bulletin for \$700,000 (1959 Vol. 15:16, 22). Bulletin acquired stock interest in 1956 for \$650,000 from Megargee family when station was using WGBI-TV call letters (1956 Vol. 12:31, 42).

WNEP-TV, Scranton (Ch. 16)—New York Times bought station from NEP Communications for \$40,000,000 plus non-compete covenant (1985 Vol. 25:32). Sold to NEP Communications Inc. by Taft Bcstg. for \$3,900,000 subject to adjustments (1973). Previously sold as a package with WDAF-TV-AM-FM, Kansas City, MO and WGR-TV-AM-FM, Buffalo, NY to Taft Bcstg. by Transcontinental Television Corp. For more details, see WGRZ-TV, Buffalo, NY. Six years earlier, WARM-TV, Scranton, merged with WILK-TV, Wilkes-Barre (Ch. 34) and call letters of WARM-TV changed to WNEP-TV. Deal involved \$1,500,000, and provided that WILK-TV leave air and that WILK-TV & WARM-TV principals get 20% each in merged station, Transcontinental TV Corp. other 60% (1957-58 Vol. 13:42, 46; 14:7).

WBRE-TV, Wilkes-Barre & Scranton (Ch. 28)—WBRE Associates proposed sale to Adams Communications (Stephen Adams) for 10.5 times the operating profit plus \$5,000,000 covenant not to compete but sale

was not consummated (1989 Vol. 29:17). Sold to Northeastern Television Investors (Ralph E. Becker, Martin Pompadur & Integrated Resources Inc.) by David M. Baltimore & family for \$21,000,000 (1984 Vol. 24:9).

WILK-TV, Wilkes-Barre (Ch. 34)—See WNEP-TV, Scranton, PA.

WILF, Williamsport (Ch. 53)—Williamsport TV sold to Pegasus Broadcast Associates (Marshall W. Pagon, et al.) for \$10,000 (1993).

WRAK-TV, Williamsport (Ch. 36)—CP acquired with WRAK(AM) by Steinman brothers (WGAL-TV, Lancaster) for \$125,000 from George E. Joy-Margaretta T. Steele interests (1956-57 Vol. 12:39; 13:6). Note: CP was dropped.

WNOW-TV, York (Ch. 49)—Sold with WNOW(AM) for \$255,000 to William F. Rust Jr. and wife (70%) and Ralph Gottlieb (30%) by partners Morgan E. Cousler and Lowell W. Williams. Previously licensee Helm Coal Co. acquired 30.4% from H. J. Williams estate for \$125,731, which increased Cousler's holdings to 62.5%, Williams' to 37.5% (1957 Vol. 13:11, 27). Note: Went dark May 31, 1958 (Vol. 14:34).

WPMT, York (Ch. 43)—Tribune Co. is buying Renaissance Communications, see KTXL, Sacramento-Stockton, CA (1996 Vol. 36:28). Sold by Westport-York to Renaissance Communications (Michael Finklestein, et al.) for \$13,475,000 (1990). Mohawk Broadcasting sold station to Westport-York Assoc. Inc. (Jonathan S. Hayes & Michael J. Rosenthal) for \$10 million (1986). Sold as WSBA-TV by Susquehanna Bcstg. Co. to Mohawk Bcstg. Ltd. for \$2,000,000 (1982).

Rhode Island

WOST-TV, Block Island (Ch. 69)—Paxson Communications Corp. will buy 50% of off-air station from Offshore Bcstg. Corp. for \$1 million (1996).

WJAR, Providence (Ch. 10)—NBC paid \$396 million for Outlet Communications, including WJAR; WNCN, Goldsboro, NC & WCMH, Columbus, OH. See WNCN, Goldsboro for more details (1995 Vol. 35:28, 32). Outlet Communications was sold to group composed of Wesray Capital Corp., Bruce Sundlun & David Henderson in a leveraged buyout worth approx. \$625 million in cash and warrants. Sale included stations sold to Rockefeller Group (1985 Vol. 26:3, 6). WCPX-TV, Orlando, FL; KOVR, Stockton-Sacramento, CA & KSAT-TV, San Antonio, TX were subsequently sold. Sold to Rockefeller Center Inc. with KOVR, Stockton-Sacramento, CA; WCPX-TV, Orlando, FL; WCMH-TV, Columbus, OH; KSAT-TV, San Antonio, TX; WTOP(AM), Washington, DC; WTKS(FM), Bethesda, MD; WIOQ(FM), Philadelphia, PA; KIQQ(FM), Los Angeles, CA; WQRS(FM), Detroit, MI for \$332,100,000 (1983-84 Vol. 23:19, 22; 24:6).

WNAC-TV, Providence (Ch. 64)—For transfer of NTG Inc. to Argyle Communications Inc., see WAPT, Jackson, MS (1994 Vol. 34:37; 35:2). For sale to Northstar Television Group, see WZZM-TV, Grand Rapids, MI. Price Communications purchased station from Sudbrink Bcstg. for \$8 million (1988). Providence

TV Ltd. sold as WSTG to Sudbrink Bcstg. for \$5,850,000. Sold by Topcor Inc. to Providence TV Ltd. Partnership for \$2,000,000 (1983-84). CP sold by Channel 16 of Rhode Island Inc. to STV Station Corp. for \$487,500 (1978).

WPRI-TV, Providence (Ch. 12)—Clear Channel Television bought station from CBS for \$68 million plus a 2-year marketing agreement with potential value of \$7,500,000 (1996 Vol. 36:16). For \$5.4 billion purchase of CBS Inc. by Group W-West-Ingohouse, see WCBS-TV, New York, NY (1995). CBS bought station from Narragansett Television in 1995 for \$83,000,000 (Vol. 34:50; 35:10, 19). Sold to Narragansett Television L.P. (Gregory P. Bamber, et al.) by Knight-Ridder Bcstg. Inc. for \$86,500,000 plus non-compete covenant (1988-89 Vol. 28:41; 29:9). Sold with WDCD, Adams, MA; WJRT-TV, Flint, MI & WTEW, Albany, NY by Poole Bcstg. Co. to Knight-Ridder Newspapers for \$49,631,950 (1977 Vol. 17:26). Sold (as WPRO-TV) to John B. Poole for \$16,500,000 by Capital Cities Bcstg. (1966-67 Vol. 6:48; 7:25). Sold with WPRO(AM) to Capital Cities Broadcasting Corp. for \$6,500,000 by Cherry & Webb Bcstg. (1958-59 Vol. 14:51; 15:11).

WLNE-TV, Providence, RI-New Bedford, MA (Ch. 6)—Sold to Freedom Newspapers Inc. by Pulitzer Publishing for \$15,500,000 (1982 Vol. 22:35). Sold as WTEV by Steinman Stations to Pulitzer Publishing Co. for \$16,195,500 (1977 Vol. 17:50). Previously sold by WTEV Television for \$5,775,000 to Steinman Stations (1966 Vol. 6:7, 15).

South Carolina

WFBC-TV, Anderson (Ch. 40)—Sinclair Broadcast Group is buying Better Communications (River City Bcstg.) stations, see KDNL-TV, St. Louis, MO. Sinclair plans to spin off WFBC-TV to Glencairn Ltd. (1996). For previous sale as WAXA to Better Communications Inc., see WLOS, Asheville, NC (1994). Anchor Media Ltd. bought station from Mary R. Kupris for \$2,000,000 (1991). Sale had previously been denied (1990 Vol. 30:16, 17, 20, 28; 31:20). Station left air in Aug. 1989, returned to air in 1990; previously left air 1983, resumed operation Oct. 1984. Sold by New South TV Corp. (Outlaw) to Agronomics Inc. for \$200,000 (1982). Sold as WAIM-TV by William E. Hall to Frank L. Outlaw II for \$850,000 (1978).

WMMP, Charleston (Ch. 36)—Max Television (Aubrey Loving, et al.) bought WBNU from Caro Bcstg. for \$3,138,000 plus a \$1 million covenant not to compete (1996). Previously, Lawrence Steinberg paid the Pritchard & Monts Families \$116,916 for the 25.5% of station, WCTP then, he did not already control (1994-95).

WCIV, Charleston (Ch. 4)—Sold to Evening Star Bcstg. for \$2,178,787 by First Charleston Corp. (1966 Vol. 6:28, 41). For sale with WJLA-TV, Washington, DC, see listing for that station.

WCBD-TV, Charleston (Ch. 2)—Sold by State Telecasting to Media General for \$8,000,000 (1982-83 Vol. 22:27). Sold as WUSN-TV to State Telecasting Co. Inc. (State Record Co., Columbia, SC) by Reeves Telecom Corp. for \$2,000,000 (1971). Previously, 29.5% interest held by Charleston Evening Post sold to Preview Theatre Inc. and three

other NY firms controlled by Hazard E. F. for \$206,310 (1955 Vol. 11:52). WU was transferred to Reeves Bcstg. & Development Corp. in 1960, with J. Drayton family, formerly 43% owners, retaining stock interest (1956 Vol. 16:29).

WCSC-TV, Charleston (Ch. 5)—G Electric Capital Corp. sold station to Jeff Pilot Communications Co. for \$15,500 (1993 Vol. 33:25). License was transferred from Crump Communications to Genera tric Capital Corp. for assumption of \$55,200,000 in liabilities (1991). Sale to Chor Media by Crump Communication \$61,000,000 was dismissed (1989-1). The John M. Rivers family sold station for approx. \$60 million to Harold C. Crump & S. Allen (1987 Vol. 27:29).

WTAT-TV, Charleston (Ch. 24)—For all Act III TV stations to ABRY Communications, see WUTV, Buffalo, NY (1991 Vol. 35:26). Act III Bcstg. proposed sale 80% of station to American Communication & Television Inc. for \$5,000,000 but was not consummated (1989). Act III B Inc., principally owned by Norman Lear Bertram Ellis, purchased station from Charleston Television Ltd. for approx. \$4,821,000 (1987).

WACH, Columbia (Ch. 57)—Raymond dia bought Ellis Communications for \$1 million, see KOLD-TV, Tucson, AZ (19 For previous sale by FCVS Communication to Ellis Communications Inc., see WZVN Naples, FL (1993-94). Previously bought WCCT-TV from Carolina Christian Bcstg. by FCVS Communications Inc. (Walter F. et al.) for \$2,950,000 (1987-88).

WLTX, Columbia (Ch. 19)—Sold as WNTV by Palmetto Radio Corp. to J. C. Lewis for \$3,887,500 (1977 Vol. 18:19).

WOLO-TV, Columbia (Ch. 25)—Sold WCCA-TV by First Carolina Corp. to Mississippi Telecasting Co. Inc. (Cy N. Bahakel) \$325,000 (1964 Vol. 4:14).

WBTW, Florence (Ch. 13)—Spartan Broadcasting Co. bought station with KIMT(TV), Son City, IA from Daily Telegraph Printing for \$36,750,000 (1984 Vol. 24:15). Sold Daily Telegraph Printing Co., Bluefield, WV, \$4,552,350 by Jefferson Standard Bcstg. (1967-68 Vol. 7:43; 8:10).

WPDE-TV, Florence (Ch. 15)—For completed sale to Vision Communications Inc., see WABI-TV, Bangor, ME (1994 Vol. 34:2). Previously sold to Diversified Communications by Eastern Carolinas Bcstg. Co. for \$14,500,000 plus \$1,000 agreement to compete (1985 Vol. 25:24).

WHNS, Greenville-Spartanburg, SC Asheville, NC (Ch. 21)—See Asheville, NC.

WYFF, Greenville (Ch. 4)—Traded WFBC-TV to Pulitzer Publishing along with WXII, Winston-Salem, NC and \$8,250,000 return for KSDK, St. Louis, MO (1981-82 Vol. 21:12; 22:1; 23:8). Former call letters WFBK-TV.

WLOS, Greenville-Spartanburg, SC Asheville, NC (Ch. 13)—See Asheville, NC.

WTGS, Hardeeville (Ch. 28)—American Communications & Televisions Inc. is selling to LP Media Inc., (J.C. Lewis III, et al.) for \$

(1996). Trivest Financial Services purchased 56% from American Communications & Television Inc. for \$500,000 (7); sale included KOOG-TV, Ogden, UT for WSQY-TV Ch. 66 Forest City, NC (cancelled).

Myrtle Beach (Ch. 43)—Carolina Broadcasting Inc. sold station to Media Inc. (James McGregor Everett) 1.5 million & a two year agreement starting one hour of programming per to seller (1996).

Rock Hill (Ch. 55)—Family 55 Inc. sold station to H. Wharton Winstead Jr. & Lynn A. Banks for \$4 million (1996).

South Dakota

TV, Aberdeen (Ch. 9)—Raycom Media Inc. bought Ellis Communications station see KOLD-TV, Tucson, AZ (1996). For previous sale to Ellis Communications, see KSTV-TV, Sioux Falls, SD (1995). For sale to Invision Television I Inc. see WJTV, Jackson, MS. For previous sale to News-Press & Gazette Co. see KSFY-TV, Sioux Falls, SD. See KCOO-TV with KSOO-TV (now KSFY-TV) Sioux Falls to Forum Communications Corp. for \$2,250,000 (1973). Previously sold to KLAB-TV to KSOO-TV Inc. for \$700,000 (John Bolter (1969).

TV, Florence-Watertown (Ch. 3)—See KELO-TV, Sioux Falls, SD.

TV, Lead (Ch. 5)—See KEVN-TV, Rapid City, SD.

Mitchell-Sioux Falls (Ch. 5)—Sold to Heritage Media Corp. to Red River Broadcasting Corp. for \$4,000,000 (1994). For sale to Heritage Communications, see KEVN-TV, Rapid City, SD. Dakotaland Bcstg. Co. (Sherwood L. Comer & Gilbert D. Moyle) bought station as KXON-TV from Gillett Bcstg. for \$1,000,000 and \$200,000 for covenant not to compete (1982). Sold by Buford TV Inc. to George N. Gillett Jr. for \$1,500,000 (1977 Vol. 1:14). Previously sold as KORN-TV by Gillett Bcstg. Assn. Inc. to Buford Television for \$775,000 (1972).

TV, Pierre (Ch. 4)—For sale of Ellis Communications to Raycom Media, see KOLD-TV, Tucson, AZ (1996). For previous sale to Ellis Communications, see KSFY-TV, Sioux Falls, SD. For sale to New Vision Television I Inc. see WJTV, Jackson, MS. For previous sale to News-Press & Gazette Co. see KSFY-TV, Sioux Falls, SD.

TV, Rapid City (Ch. 15)—See KELO-TV, Sioux Falls, SD.

TV, Rapid City (Ch. 7)—Blackstar Communications (John Oxendine, et al.) bought KEVN-TV and KIVV-TV, Lead, SD from Heritage Media Corp. for \$13,950,000 (1996 Vol. 36:30). Sold with KIVV-TV, Lead, SD to DLT, Mitchell, SD to Heritage Bcstg. Group Inc. for \$15,000,000 plus non-compete covenant (1985).

TV, Reliance (Ch. 6)—See KELO-TV, Sioux Falls, SD.

TV, Sioux Falls (Ch. 11)—Young Broadcasting Inc. bought KELO-TV, KDLO-TV, Florence-Watertown, KALO-TV Rapid City & KALO-TV Reliance, SD from Midcontinent

Television for \$47 million including a 5-year non-compete covenant (1996 Vol. 36:4, 20, 24).

KSFY-TV, Sioux Falls (Ch. 13)—Part of Raycom Media Inc. purchase of Ellis Communications, see KOLD-TV, Tucson, AZ (1996). Ellis Communications bought KSFY-TV, its satellites KABY-TV, Aberdeen & KPRY-TV, Pierre, SD and 5 other TV stations from New Vision TV for approx. \$230 million. See WSAV-TV, Savannah, GA for complete list (1995 Vol. 34:48; 35:14). For sale to New Vision Television I Inc. see WJTV, Jackson, MS. Previously sold with KABY-TV, Aberdeen & KPRY-TV, Pierre, SD to News-Press & Gazette Co. by Forum Communications for \$9,256,000 (1985). Sold as KSOO-TV with satellite KCOO-TV (now KABY-TV), Aberdeen, SD to Forum Communications Co. for \$2,250,000 (1973). Previously 70% control of KSOO-TV-AM sold to Gordon H. Ritz (41.5%) and Wheelock Whitney (28.5%) for \$770,000. Sellers were Morton H. Henkin (23.33%), Thomas Barnstuble (22.66%), Julius Hetland (15.66%) & Harold W. Bangert (8.33%). Under new ownership lineup, Henkin retained 10%, Bangert 15% & Barnstuble 5% (1965 Vol. 5:35).

Tennessee

WDEF-TV, Chattanooga (Ch. 12)—Media General Inc. is buying Park Acquisition TV stations & newspapers, see WNCT-TV, Greenville, NC (1996). After death of Roy Park, Donald Tomlin & Gary Knapp paid \$711,400,000 for all of Park Communications, see WNCT-TV, Greenville, NC. Because radio stations were included, sale required FCC waivers in Greenville, NC; Chattanooga, TN & Richmond, VA, to allow for eventual divestiture of radio stations there (1995 Vol. 34:44; 35:15). Sold with WDEF(AM) to Roy H. Park for \$2,780,080 by Carter Parham and associates (1963-64 Vol. 3:45; 4:7).

WDSI-TV, Chattanooga (Ch. 61)—Sold to Pegasus Broadcast TV (Marshall W. Pagon, et al.) for assumption of approximately \$10 million debt & 12% equity in new owner (1993). See also WDBD, Jackson, MS. Roy L. Hess, et al., sold station to WDSI Ltd. Partnership (Michael F. Starr, Louis T. Donatelli, et al.) for \$4,990,000 & \$40,000 for agreement not to compete (1985).

WRCB-TV, Chattanooga (Ch. 3)—Sold to Sarkes Tarzian Inc. by Ziff-Davis Bcstg. Co. for \$16,000,000 (1982 Vol. 22:30). For sale to Ziff Corp., see WTOV-TV, Steubenville, OH. 70% as WRGP-TV sold by Ramon & Helen Patterson for \$1,750,000 to Friendly Group, which had same principals as Follansbee Steel, which acquired 30% from H-R Television Inc. early in 1959 for undisclosed amount (1959 Vol. 15:43, 48). Three years earlier, Ramon G. Patterson became 100% owner by purchasing 50% held by Judge Will Cummings for \$95,800, with Patterson also paying off \$32,000 in notes due Cummings (1956 Vol. 12:46, 48). Note: All Friendly stations sold to United Printers & Publishers (Rust Craft Greeting Cards Inc.). For details, see WTOV-TV, Steubenville, OH.

WTVC, Chattanooga (Ch. 9)—Sold by Belo Bcstg. to Freedom Newspapers for \$24,500,000 (1983 Vol. 23:42). Sold by Fuqua Industries to Belo Bcstg. Corp. for \$19,500,000 (1980). Sold with WTVM(TV), Columbus, GA (plus about 140 theaters, other

property) by Martin Theatres to Fuqua Industries for approx. \$19 million in Fuqua stock (1968). Purchased as WROM-TV, Rome, GA (with authorization to move to Chattanooga) by Martin Theatres from Dean Covington and associates for \$722,500 (1957 Vol. 13:40, 44).

WKZX, Cookeville (Ch. 28)—Roberts Broadcasting has agreed to pay \$1,200,000 to Inavision for WKZX (1996 Vol. 36:42). Inavision Bcstg. Inc. (Ed Gilgenbach) purchased WMTT from Steven J. Sweeney for \$100,000 (1993).

WINT-TV, Crossville (Ch. 20)—Inavision Television Broadcast Group (Ed Gilgenbach, et al.) had proposed purchase of off-air station for \$150,000, but sale was withdrawn (1995). Crossville TV Ltd. Partnership (Cynthia Willis) then offered to pay \$150,000 to WINT-TV Inc. & \$150,000 to Inavision (both amounts subject to adjustment) for station and sale was approved by FCC (1995-1996). Sold as WCPT-TV to Larry D. Hudson, et al., by Calvin Smith & John A. Cunningham for \$50,000 plus \$500,000 consulting agreement & covenant not to compete (1983). Sale to Cumberland Communications Corp. for \$600,000 was approved by FCC but not consummated due to a petition for reconsideration (1981-82). Sold by Edward M. Johnson to Calvin S. Smith and John A. Cunningham for \$42,500 subject to adjustment (1979). Originally licensed as Ch. 55.

WEMT, Greeneville (Ch. 39)—Sold to Encore Communications Inc. (Charles A. McFadden) for \$3,000,000 (1994). McFadden later restructured Encore as Max Television. Previously sold by Michael Thompson to Television Marketing Group of Tri-Cities Inc. (Richard Davis) for \$1.00 & assumption of debt (1992). Sold as WETO by East Tennessee's Own Inc. (Jay D. Austin, pres.) to East Tennessee Bcstg. Corp. (Michael Perry Thompson, controlling interest) for \$1,350,000 (1989 Vol. 29:52).

WBBJ-TV, Jackson (Ch. 7)—Sold as WDXI-TV to Kosciusko Bcstg. Co. (Cy N. Bahakel) for \$900,000 by Dixie Bcstg. Co. (1966 Vol. 6:17, 34).

WMTU, Jackson (Ch. 16)—Sold by Michael Thompson to Television Marketing Group of Jackson Inc. (Richard Davis) for \$1.00 & assumption of debt (1992). Sold as WJWT to Michael P. Thompson for \$1,425,000 (1989 Vol. 29:11). Golden Circle Bcstg. Inc. transferred control to Dwight McKee for \$2,750,000 plus covenant not to compete (1988).

WJHL-TV, Johnson City (Ch. 11)—Park Acquisition (Tomlin & Knapp) are selling TV stations & newspapers to Media General Inc., see WNCT-TV, Greenville, NC (1996). For previous sale of Park Communications to Donald Tomlin & Gary Knapp, see WNCT-TV, Greenville, NC (1994-95 Vol. 34:44; 35:15). Sold to Roy H. Park Bcstg. for \$2,500,000 by W. H. Lancaster Sr. & Jr. (1964 Vol. 4:11, 24). Earlier, the 45.4% interest in TV and WJHL(AM) held in trust for S. H. Campbell Jr. family was acquired for \$200,000 by W. H. Lancaster Jr. family (1955-56 Vol. 11:53; 12:4).

WATE-TV, Knoxville (Ch. 6)—Nationwide Communications sold to Young Bcstg. Inc. for \$150,000,000. Sale included WRIC-TV, Richmond-St. Petersburg, VA & WBAY-TV, Green Bay, WI (1994 Vol. 34:40, 48). Previously sold with WATE(AM) to Peoples Bcstg. Corp. (later Nationwide Communications) by WATE Inc. (Paul Mountcastle, principal owner) for \$6,805,000 (1965 Vol. 5:9, 15).

WBIR-TV, Knoxville (Ch. 10)—Gannett Broadcasting paid approx. \$2.4 billion (cash and debt assumption) for Multimedia Inc., including TV stations WBIR-TV, WMAZ-TV, Macon, GA; WLWT, Cincinnati & 51% of WKYC-TV, Cleveland, OH. Gannett outbid several other contenders for Multimedia (1995-96 Vol. 35:25, 31, 49). Sold with WBIR(AM) for \$3,250,000 to Multimedia Inc. by Taft Bcstg. (1960 Vol. 16:39, 47). Previously Taft Bcstg. had increased holdings to 100% by paying \$2,100,000 for 70% held by Gilmore N. Nunn, Mr. & Mrs. Robert L. Ashe and John P. Hart (1959 Vol. 15:41, 44).

WKXT-TV, Knoxville (Ch. 8)—Gray Communications is buying WCTV, Thomasville, GA, satellite production business, paging business & this station from John H. Phipps Inc. for \$175 million (1996 Vol. 35:52; 36:41). Sold to Phipps TV of Tennessee Inc., et al., for \$5,772,620 (1992). In 1986 operators of WTVK Ch. 26 (John & Bettie Englebrecht) combined with Tennessee Telecorp Inc. (Donald Bagwell, Ralph Boston, et al.), holders of CP for Ch. 8. Operation on Ch. 8 began in Dec. 1989 and license for Ch. 26 was returned to FCC. Sold as Ch. 26 for \$300,000, including assumption of \$216,500 liabilities, by W. R. Tuley, 80% owner and Harold Thomas & J. Horton Doughton, 10% each, to South Central Broadcasting Co. (John A. Engelbrecht, pres.), licensee of WKY(AM), Evansville, IN (1954 Vol. 10:23, 29, 31).

WTNZ, Knoxville (Ch. 43)—Ellis Communications was sold to Raycom Media Inc. for \$738,000,000, see KOLD-TV, Tucson, AZ (1996). For previous sale as WKCH-TV to Ellis Communications Inc. see WEVU, Naples, FL (1994 Vol. 33:35). Sold to FCVS Communications (Walter K. Flynn, principal) for \$9,050,000 (1990). Sale by C. Kenneth Still, Trustee, to NewSouth Knoxville Inc. (Timothy Brumlik) for assumption of debts was dismissed (1990 Vol. 29:40). Media Central Inc. bought station from H. Bernard Dixon, David J. Gooch & Martha D. Kent for \$3,750,000 promissory note & \$375,000 cash (1985).

WTVK, Knoxville (Ch. 26)—See WKXT-TV, Knoxville, TN.

WJFB, Lebanon (Ch. 66)—Sale by Joseph F. Bryant to James W. Owens & Lorraine Crook-Owens for \$1,500,000 granted, but not consummated (1990-91).

WHBQ-TV, Memphis (Ch. 13)—Sold to Communications Corp. of America (Thomas R. Galloway) by Adams Communications for \$43,000,000. CCA then sold station to Fox Television Stations for \$80,000,000 including \$10,000,000 for a covenant not to compete (1994-95 Vol. 34:34, 48). Adams Communications (Stephen Adams) acquired station from RKO General for \$23,350,000 plus \$13,650,000 settlement with applicants competing against RKO renewal (1990 Vol. 29:20; 30:3). Sale by RKO General to Gillett Communications for \$47,900,000, of which \$15,700,000 was to go to eight challengers to renewal of license did not go through (1987 Vol. 27:14, 15, 33). Acquired with WHBQ by RKO General Inc., subsidiary of General Tire & Rubber Co., from Harding College under 15-year leasing arrangement at total rental of \$2,879,046 (1954 Vol. 10:11, 14, 27).

WLMT, Memphis (Ch. 30)—Sold by Michael Thompson to Television Marketing

Sales & Transfers—Tennessee

- Group of Memphis Inc. (Richard Davis) for \$1.00 & assumption of debt (1992). TVX Broadcast Group sold station as WMKW-TV to Michael P. Thompson for \$7,000,000 (1989 Vol. 29:7; 11). Previous sale for \$6,500,000 to Andrew Banks, et al., was dismissed (1989).
- **WMC-TV, Memphis (Ch. 5)**—Ellis Communications is selling stations to Raycom Media, see KOLD-TV, Tucson, AZ (1996). Scripps-Howard sold to Ellis Communications Inc. (U. Bertram Ellis Jr., et al.) for \$65,000,000. Sale included WMC-AM-FM, Memphis which required an FCC waiver of one-to-a-market rule (1993 Vol. 33:30, 41). CP as WMCT and licenses transferred from WMC Bcstg. Co. to Scripps-Howard Radio Inc., a merger since Scripps-Howard owned 69% of WMC Bcstg. Co. Transfer included WMC-AM-FM (1961).
- WPTY-TV, Memphis (Ch. 24)**—Sold by Chase Bcstg. Inc. to Clear Channel TV Inc. for \$16,800,000 (1992 Vol. 32:6). Precht Communications sold station to Channel 24-Memphis Ltd. Partnership (Roger M. Freedman, Chase Communications, et al.) for approx. \$10,175,000 and assumption of debt (1986). Sold to Precht Communications, et al., by Martin F. Connelly, Arthur E. Muth, et al., for \$11,000,000 (1984).
- WREG-TV, Memphis (Ch. 3)**—As WREC-TV 100% control transferred from Cowles Communications Inc. to New York Times Co. in merger consolidation (Vol. 10:44; 11:34). Previously sold with WREC(AM) for \$8,000,000 to Cowles Bcstg. by Hoyt B. Wooten (1963 Vol. 3:1, 17).
- **WNAB-TV, Nashville (Ch. 58)**—After 3 months of operation, Ruth Payne Carman sold station to Speer Communications (Richard M. Speer, et al.) for \$2.2 million (1996).
- WKRN-TV, Nashville (Ch. 2)**—Station was sold by Knight-Ridder Bcstg. to Young Bcstg. Inc. for \$42,000,000 (1988-89 Vol. 28:41; 29:9). Sold as WNGE to Knight-Ridder Bcstg. by General Electric Bcstg. for \$37,000,000 (1982-83 Vol. 22:48; 23:18). For previous sale, see WSIX-TV, Nashville (Ch. 8).
- WSIX-TV, Nashville (Ch. 8)**—Sold with WSIX-AM-FM for \$9,506,000 to GE by Louis R. Draughon and associates (1965-66 Vol. 5:41; 6:15). Previously, Louis R. Draughon became 2/3 owner by acquiring 1/3 from W. H. Crisswell for \$250,000 (1956 Vol. 12:38, 41). In 1954 the Draughon estate had sold WSIX-TV-AM to new WSIX Inc. for \$800,000. Louis R. Draughon to continue as gen. mgr. and 1/3 owner, other equal owners being W. H. Crisswell & R. D. Stanford Jr., Nashville contractors (1954 Vol. 10:17, 19, 32, 36). Changed to Ch. 2, changed call letters to WNGE (see WKRN-TV) in 1973.
- WSMV, Nashville (Ch. 4)**—Cook Inlet sold to Meredith Corp. for \$159 million (1994 Vol. 34:34; 35:2). Gillett Bcstg. sold station to Cook Inlet Television Partners L.P. for \$125,000,000 (1989). Sold as WSM-TV by NLT Corp. to Gillett Enterprises Inc. for \$38,000,000 plus \$4,000,000 consulting agreement (1981 Vol. 21:20).
- WTVF, Nashville (Ch. 5)**—Sold by H & C Communications to Landmark Television for \$41,000,000, assumption of debt and covenant not to compete (1991 Vol. 31:26). Sold as WLAC-TV by Thomas B. Baker Jr., A. G. Beaman & the Trustees of American General Insurance Co. to Channel Two TV Inc. (H & C Communications) for \$15,750,000 (1975).
- 50% acquired for \$200,000 equally by T. B. Baker Jr. & A. G. Beaman from Life & Casualty Insurance Co., Nashville, which retained 50% and full control of WLAC(AM) (1954 Vol. 10:19, 36). In 1958 Clint Murchison acquired working control (24%) of Life & Casualty and this transfer of control was approved July 22, 1959 by FCC (Vol. 14:35; 15:30). American General Insurance Co. acquired Murchison's interest in 1966.
- **WUXP, Nashville (Ch. 30)**—Central Tennessee Broadcasting Corp. sold station as WXMT to Mission Broadcasting I Inc. (David S. Smith) for \$13 million plus a non-compete covenant (1996). Previously sold as WCAY-TV to Michael P. Thompson by TVX Broadcast Group for \$6,200,000 (1988-89 Vol. 29:7). Sale by TVX to SouthWest MultiMedia for \$5,800,000 was never consummated (1988 Vol. 28:20).
- **WZTV, Nashville (Ch. 17)**—ABRY Communications bought all of Act III stations, see WUTV, Buffalo, NY (1995-96 Vol. 35:26). Act III Bcstg. Inc. (Norman Lear, U. Bertram Ellis Jr., et al.) purchased station from Multimedia Inc. for \$8.5 million including a non-compete covenant (1988 Vol. 28:26). Sold by Robert K. Zelle, et al., to Multimedia Inc. for \$7,082,000 (1979-80 Vol. 19:5; 20:10).

Texas

- KRBC-TV, Abilene (Ch. 9)**—Purchased with KRBC(AM) by oilman Lewis J. Ackers and family for \$500,000 from group headed by Mrs. Eva May Hanks, widow of publisher-broadcaster Bernard Hanks (1953 Vol. 9:35, 38).
- KTAB-TV, Abilene (Ch. 32)**—International Broadcasting Corp. sold station to Shamrock Bcstg. Inc. for \$15,750,000 (1986 Vol. 26:42). Sold to International Bcstg. Corp. by William Terry, et al., for \$9,000,000 (1984 Vol. 24:18).
- KTXS-TV, Abilene (Ch. 12)**—See Sweetwater, TX.
- KHSH-TV, Alvin (Ch. 67)**—Sold as KTHT by Four Star Bcstg. Co. & Warburg, Pincus Capital Partners to Silver King Bcstg. (Home Shopping Network) for approx. \$15 million including non-compete covenant (1986). Barry Diller acquired control of Silver King Bcstg. in 1996 (Vol. 35:49; 36:11, 12, 25).
- KAMR-TV, Amarillo (Ch. 4)**—Stauffer Publications sold station to Canaan Communications Inc. (1974 Vol. 13:43). Sold to Stauffer by Globe News Publishing Co. (1966-67 Vol. 5:42; 6:3).
- KCIT, Amarillo (Ch. 14)**—Wicks Broadcast Group (Edgar R. Berner, et al.) bought station with KJTL, Wichita Falls, TX for \$14,000,000 including a non-compete covenant (1995 Vol. 35:18). Ralph C. Wilson Jr. sold to Peter D'Acosta, F. Lanham Lyne Jr., et al. for \$2,300,000 (1991). Sold as KJTV to Ralph C. Wilson Industries by Ray Moran for \$1,000,000 & covenant not to compete (1984).
- KFDA-TV, Amarillo (Ch. 10)**—Lawton Cablevision Inc. acquired 50% from Midessa TV Trust for \$3,000,000 (1983-84). Sold to Panhandle Telecasting Co., Joint Venture by Bass Bcstg. Co. for \$2,800,000 (1976). For transfer of control to Bass Bcstg., see KVH-TV, Clovis, NM. Before name change to Bass, 75% control, with KFDA(AM) transferred to Texas State Network for \$550,000; 25% retained by Charles B. Jordan (1953 Vol. 9:46).
- KVII-TV, Amarillo (Ch. 7)**—Sold to Stanley Marsh & family by John B. Walton for \$1,500,000 (1967-68 Vol. 7:43; 8:6). Sold to Walton for \$1,250,000 by Jack O. Vaughn-Cecil L. Trigg interests (1963 Vol. 3:46). Previously, 78% control was purchased for \$136,052 from Southwest States Inc. by Television Properties Inc. of Dallas, headed by Jack C. Vaughn (1958 Vol. 14:24, 26, 29).
- KEYE-TV, Austin (Ch. 42)**—Austin Television sold as KBVO-TV to Granite Bcstg. Corp. for \$54,000,000 (1994 Vol. 34:41; 35:6).
- **KTBC-TV, Austin (Ch. 7)**—Fox Television stations is buying station from New World Communications Group, see KSAZ-TV, Phoenix, AZ (1996). Argyle previously sold this & KDFW-TV, Dallas, TX; WVTM-TV, Birmingham, AL & KTVI, St. Louis, MO, to New World Communications for \$396,000,000 (1995). For sale to Argyle Holdings Inc. see KDFW-TV, Dallas (1993-94 Vol. 33:13, 14; 34:2, 41). Sold by Texas Bcstg. Co. (Claudia T. Johnson, et al.) to Times-Mirror Co. for \$9,000,000 (1972-73 Vol. 12:37; 13:37).
- KVUE-TV Austin (Ch. 24)**—Sold with other Evening News Assn. properties to Gannett Co. Inc. for approx. \$717,000,000. Television stations included in sale were WDVM-TV (WUSA), Washington, DC; WALA-TV, Mobile, AL; KTVY, Oklahoma City, OK; KOLD-TV, Tucson, AZ. WALA-TV, KTVY & KOLD-TV were then sold to Knight-Ridder Bcstg. (1985-86 Vol. 25:30-35, 51; 26:3). Sold by Channel Twenty-Four Inc. to Evening News Assn. for \$13,200,000 (1978 Vol. 18:21, 38).
- KXAN-TV, Austin (Ch. 36)**—McCaw Cellular gained control of LIN Bcstg. in \$5.85 billion takeover which included LIN television stations: WAND, Decatur, IL; WANE-TV, Fort Wayne & WISH-TV, Indianapolis, IN; WOTV (WOOD-TV), Grand Rapids, MI; KXAS-TV, Fort Worth-Dallas, TX & WAVY-TV, Norfolk, VA (1989 Vol. 29:26, 29, 36, 41). Sold as KTVV by Kingstip Communications Inc. to LIN Bcstg. for \$4,500,000 (1978 Vol. 18:16, 17).
- KVVV, Baytown (Ch. 57)**—Sold as KRTW by Pray Inc. for \$3,800,000 to ValueVision Inc. (1994 Vol. 33:44, 50). Sale to Patriot Bcstg. Inc. (Bess Harrison) by Pray Inc. for \$12,700,000 was never consummated (1992).
- KFDM-TV, Beaumont (Ch. 6)**—Sold to Freedom Newspapers by A. H. Belo Corp. for \$24,500,000 (1983 Vol. 23:42). All stock sold for \$4,888,665 to A. H. Belo Corp. (WFAA-TV-AM-FM, Dallas) by Beaumont Bcstg. Corp. (1969 Vol. 9:19). Previously 32 1/2% sold to W. F. Hobby, Houston Post (KPRC-TV-AM) by Beaumont Bcstg. Corp., under option agreement, for \$232,901 (1962).
- KBMT, Beaumont (Ch. 12)**—Sold to Texas Telecasting Inc. by Harbour TV Systems (wholly-owned by Liberty National Corp.) for \$2,300,000 (1976 Vol. 16:27). Sold by A. O. Banning, William G. Hill, N. D. Williams Jr., Sam E. Drake & Devon Corp. to Liberty National Corp. for amount of indebtedness (1976). Sold by Sabine Bcstg. (Devon Corp.) to Harbour TV Systems for \$3,000,000 plus \$30,501.22 in assumption of liabilities (1973).
- KWAB-TV, Big Spring (Ch. 4)**—For latest sale, see KWES-TV, Odessa, TX. Sold by Grayson Enterprises Inc. to Richard F. Shively, et al., for \$3,210,000 (1979) with KMO (now KWES-TV), Odessa-Monahans, TX included in transaction in which Sidni Grayson and associates sold control of KTV, Lubbock, TX. For details, see KLBI Call letters changed to KWAB-TV from KTV after W. D. Rogers sold KLBK-TV (for KDUB-TV) and this station to Grayson Enterprises (1961-62 Vol. 17:27; 1:5). 50% sold to KBST-TV by group of local business headed by W. J. Wallace, to Texas Teleca Inc. (KDUB-TV, Lubbock & KPAR-TV, Sweetwater-Abilene) under arrangement that Telecasting leased station for 5 years: \$300,000, then had option to buy 50% of and control of programs and sales \$147,448 (1957 Vol. 13:1, 4, 5).
- KVEO, Brownsville (Ch. 23)**—South MultiMedia Corp. sold station, KPEJ, Odessa and KWKT, Waco, TX to Thomas R. Galle Sr. for \$30,000,000 & \$450,000 assumption of debt (1991). Valley Bcstg. Co. bought station from trustee in bankruptcy for \$7,600,000 (1984). Sold to Santa Fe Communications (80%) & DeRance Inc. (20%) by Tierra de Bcstg. Corp. for \$8,000,000 (1983) but was not consummated.
- **KYLE, Bryan (Ch. 28)**—Communications Corp. of America (Thomas Galloway Sr.) buying station from Silent Majority Group \$1.1 million (1996).
- KTFH, Conroe (Ch. 49)**—For \$7,900,000 Paxson Communications bought station 1995 from San Jacinto TV Corp. (Max F. V...)
- KIII, Corpus Christi (Ch. 3)**—73.9% sold \$48,000 by Dr. J. A. Garcia and associate Clinton D. McKinnon, who increased holdi to 77.7% (1963-64). This station, which been operating as KVDO-TV on Ch. 22 was the air when it was granted change to Ch. While on Ch. 22 it was sold to local business men headed by E. J. Healey and Hubert Schmidt for \$94,300 cash, plus assumption of \$100,000 indebtedness, by Gabriel Loza and associates (1957 Vol. 13:2, 14).
- **KDAF, Dallas (Ch. 33)**—Tribune Broadcasting Co. is buying Renaissance Communications Corp. for approx. \$1.13 billion, see KTXL, Sacramento, CA (1996 Vol. 36:2). Previously, Renaissance paid Fox Television \$100,000,000 for station in 1995. In companion transaction, Fox bought KDVR, Denver, CO for \$70,000,000 from Renaissance (Vol. 34:47; 35:28). For sale as KRLD-TV see WNYW, New York, NY. Sold as KNBN-TV to Metromedia Inc. by Sheldon K. Turner Noland Turner Hill for \$11,000,000 (1983).
- KDFI-TV, Dallas (Ch. 27)**—Sold as KWES-TV by Liberty Bcstg. to Dallas Media Investor Corp. (John A. McKay) for \$12,000,000 (1983-84).
- **KDFW-TV, Dallas (Ch. 4)**—For sale to station by New World Communications to Fox Television, see KSAZ-TV, Phoenix, AZ (1996 Vol. 36:30). New World Communications previously bought station from Argyle see KTBC-TV, Austin (1995). Argyle Television Holding Inc. (Ibrahim Morales, Bob Marbut, et al.) bought station with KTBC-TV, Austin from Times Mirror Co. for undisclosed amount (1993-94 Vol. 33:13, 14; 34:2). Sold as KRLD-TV with KRLD-AM-FM and Times Herald Printing Co. (Dallas Times Herald) to Los Angeles Times Mirror Co. in stock transaction valued at \$90 million. AM & FM were later sold for \$6.75 million (1969-70 Vol. 9:38; 10:20).

Dallas (Ch. 39)—Doubleday Bcstg. sold stock, equipment & tower valued at \$1,000,000 to The Christian Bcstg. Network (Ch. 39). Station now operates as KXTX-TV switched from Ch. 33.

Dallas (Ch. 39)—Proposed sale of Christian Bcstg. Network to Family Group (Ian N. Wheeler, et al.) for \$42,647,500 including WYAH(TV), now WGNT, South, VA was dismissed (1986). Sold to KFTV-TV by Berean Fellowship Foundation (Christian Bcstg. Network Inc. for \$2,000 (1973 Vol. 13:13). Sold as KMEC-TV by Evans Bcstg. Corp. of Texas to Berean Fellowship Foundation Inc. for \$23,000 (1981). Previously, CP was sold as KMEC-TV as Bcstg. Corp. by Maxwell Electronics for \$1,000 after station went off the air (1968-Note: See also KDTV, Dallas (Ch. 39).

Dallas (Ch. 8)—Purchased by News for \$575,000 from Tom Potter. Call letters KBTW (1950 Vol. 6:4, 11).

El Paso (Ch. 4)—Bimey Iimes Jr., bought station from United Bcstg. Corp. for \$15.5 million including non-compete covenant (1988). United Bcstg. Corp. purchased station from El Paso TV Co. (1986 Vol. 26:14, 15). Sold to Portal Communications Inc. (Everest Publishing Co.) for \$5,039,000 by Doubleday Bcstg. Co. (1974). Previously sold as KDD-TV as part of Trigg-Vaughn stations for \$4,000,000 to Doubleday & Co. Included stations were KR0D(AM), KOSA-TV, Odessa, TX, and radio KRNO, San Bernardino; KH0W, Terrell Hills; KITE-FM, San Antonio; and KDEF-AM-FM, Albuquerque (1966-67 Vol. 44; 7:6). Previously KR0D-TV-AM was sold for \$3,450,000 by El Paso Times to owners KVII, Amarillo & KOSA-TV, Odessa, TX (1950 Vol. 15:36, 44).

El Paso (Ch. 14)—KTVU Partnership (Cox family) bought station from KTVU Inc. for \$20,750,000 including a 3-year non-compete covenant (1966 Vol. 36:21).

El Paso (Ch. 7)—Sale by Marsh of El Paso to News Press & Gazette Co. for \$9,900,000 was approved by FCC in Dec. (1981). Previously sold as KERP-TV to Marsh by John B. Walton Jr. for \$3,075,000 (1981). Sale included KAVE-TV (now KOCT), Abilene, TX. Sold with KERP(AM) for \$2,500,000 to John B. Walton Jr. by Joseph Alexander & Norman Alexander (1965-66, Vol. 33:2). Previously sold as KILT with KERP(AM) to London Investment Corp. (Barton R. London, pres., 50%; Gordon B. McLendon, 50%) for \$750,000 to owners of KLYL-TV, Spokane, WA (1956-57 Vol. 12:49; 13:1).

Fort Worth-Dallas (Ch. 52)—Roland A. Ulloa transferred 75% to H.I.C. Bcstg. Partnership (Roland A. Hernandez, et al.) for \$2,000 (1989-90). In 1995, H.I.C. purchased remaining 25% from Ulloa for approx. \$1,000,000.

Fort Worth (Ch. 11)—Sold by NAFI (now Chris-Craft) to WKY-TV System (Gaylord Bcstg.), for \$800,000 plus assumption of some \$3,000,000 in obligations (1982 Vol. 2:11, 32). NAFI purchased it as KFTV-TV for \$4,000,000 from Texas State Bcstg. Inc. (1960 Vol. 16:21, 31).

Fort Worth-Dallas (Ch. 21)—For sale of Paramount Stations to Viacom Inc. unsuccessful bid by QVC Network, see KFTV-TV, Detroit, MI (1993-94 Vol. 33:39; 34:11). For Paramount purchase of control

of TVX Bcst. Group, see WDCA, Washington, DC. For sale to TVX Broadcast Group, see WTVJ, Miami, FL. For sale to Taft Television & Radio Co., see KSAZ-TV, Phoenix, AZ. Sold to Gulf Broadcast Group by Sidney L. Shlenker, J. Livingston Kosberg, et al., for \$61,875,000 (1984 Vol. 24:23, 53).

Fort Worth-Dallas (Ch. 5)—Sold as WBAP-TV by Carter Publications Inc. (Fort Worth Star-Telegram) to LIN Bcstg. Corp. for \$35,000,000 (1973-74 Vol. 13:2; 14:19).

Garland (Ch. 23)—For sale to Perenchio TV, see KWEX-TV, San Antonio.

Harlingen (Ch. 4)—Draper Communications Inc. bought station from Harbenito Bcstg. Co. for \$25,000,000 (1985-86). Control taken by McHenry Tichenor when family combined stock to increase his holdings from 25.68% to 52.68%; J. C. Looney had 39.32%; Mrs. Troy McDaniel had 8% (1962).

Houston (Ch. 11)—For sale to A. H. Belo Corp., see KOTV, Tulsa, OK. Sold as KGUL-TV for \$4,250,000 to new corporation, 90% owned by J. H. Whitney & Co., with Paul Taft retaining 10% (1956 Vol. 12:19-28). Note: For transfer to Whitney Communications Corp. (Corinthian Bcstg.), see sale of KOTV, Tulsa, OK. Corinthian Bcstg. merged with Dun & Bradstreet Inc. (1971).

Houston (Ch. 39)—Tribune Broadcasting Co. purchased station from Gaylord Bcstg. for approx. \$93.5 million including a 3-year non-compete covenant (1995 Vol. 36:4). 80% control of off-air station using KNUZ-TV call letters sold to WKY-TV, Oklahoma City (Gaylord Bcstg.) for \$240,000 by KNUZ Television Co. (1965 Vol. 5:21, 42). WKY-TV acquired remaining 20% under stock agreement following year (1966 Vol. 6:26).

Houston (Ch. 2)—For sale to Post-Newsweek Stations by H & C Communications, see KSAT-TV, San Antonio, TX (1994 Vol. 33:49). Purchased as KLEE-TV by Houston Post (H & C Communications) for \$740,000 from W. Albert Lee (1950 Vol. 6:13, 21).

Houston (Ch. 26)—For latest sale, see WNYW, New York, NY. Sold as KDOG-TV by Crest Bcstg. Co. to Metromedia Inc. for \$9,250,000 (1977 Vol. 17:34).

Houston (Ch. 13)—The Walt Disney Co. bought Capital Cities/ABC, see WABC-TV, New York (1995-96). Sold to Capital Cities for approx. \$20,000,000 by Houston Consolidated TV Co. (1966-67 Vol. 6:48; 7:25).

Houston (Ch. 20)—For transfer of Paramount Stations to Viacom Inc., see WKBD-TV, Detroit, MI (1993-94). For Paramount purchase of control of TVX Bcst. Group, see WDCA, Washington, DC. For Taft sale to TVX Bcst. Group, see WTVJ, Miami, FL. For sale to Taft TV & Radio Co. Inc., see KSAZ-TV, Phoenix, AZ. Sold to Gulf Broadcast Group by Sidney L. Shlenker, J. Livingston Kosberg, et al. for \$64,375,000 (1984 Vol. 24:23, 53).

Houston (Ch. 61)—Broadcast, Cable & Satellite Technologies Inc. (Shop at Home Inc.) is paying \$1,400,000 to Charles Walker for the 51% of the station it doesn't already own (1996).

Irving (Ch. 49)—Sold as KLTJ by Cela Ltd. to Silver King Bcstg. (Home Shopping Network) for \$16,250,000 (1987).

Jacksonville (Ch. 56)—Max Television (Charles A. McFadden, et al.) is buying KETK-TV & KLSB-TV Nacogdoches, TX from Lone Star Broadcasting Group for \$17,100,000. In turn, KLSB Acquisition Corp. (Paul Lucci) will pay Max Television \$500,000 for KLSB-TV Nacogdoches (1996). Texas American Bcstg. Ltd. sold to Lone Star Bcstg. Inc. (J. B. Doherty, et al.) for \$2,553,805 (1989).

Kerrville-San Antonio (Ch. 35)—Glencair Ltd. is buying KRRT for undisclosed amount from JJK Bcstg. Inc. (1996). Viacom Inc. through Paramount Stations Group sold station to JJK Bcstg. Inc. (Myron Jones & John Kanzius) for \$30,000,000 including covenant not to compete (1994-95 Vol. 34:43; 35:20). For transfer of Paramount Stations to Viacom Inc., see WKBD-TV, Detroit, MI (1993-94). For Paramount purchase of control of TVX Bcst. Group, see WDCA, Washington, DC. Republic Communications Corp. sold 49% interest to TVX Broadcast Group Inc. for undisclosed amount (1986-87).

Lake Dallas (Ch. 55)—Station is being purchased by partnership of the Christian Network & Shop at Home Inc. for \$4,750,000 (1995-96 Vol. 35:46).

Laredo (Ch. 8)—Century Development Corp. bought station from Gulf Coast Bcstg. for approx. \$3,800,000 including non-compete covenant (1986). Burke Bcstg. was ordered to sell station back to Gulf Coast after court decided sale to Burke was unfair to Century Development Corp. (1986). Sold to Burke Communications by T. Frank Smith, et al., for \$2,350,000 plus \$325,000 consulting agreement & \$325,000 covenant not to compete (1983). Sold to Gulf Coast Bcstg. Co., licensee of KRIS-TV, Corpus Christi, TX, by Western Communications Inc. (Donald W. Reynolds) for \$1,000,000 plus amount equal to trade accounts receivable of station at effective date (1977). Transferred as KHAD-TV to Donald W. Reynolds' Southwestern Publishing Co. under \$190,000 five year lease arrangement by co-owners H. C. Avery Jr. & David H. Cole (1958 Vol. 14:28, 32).

Longview-Tyler (Ch. 51)—Assignment of license to Warwick Bcstg. Co., gen. partner of Kamin Bcstg. Co./Longview L.P. for \$111,499.98 was granted (1992). Jason R. Searcy trustee-in-bankruptcy sold station as KLMG-TV to Kamin Bcstg. (Lester Kamin, et al.) for \$2,525,000 (1991). Sale to Delta TV Corp. (Robert L. Dudley & Stan Deck) by KLMG-TV for assumption of debts & liabilities was dismissed (1989).

Lubbock (Ch. 28)—Control of permittee (KSEL-TV) transferred to Tolbert Foster, Allan Shivers, W. E. Dyche Jr. & Edgar B. Younger Sr. from McAlister Bcstg. Corp., R. B. & Bill McAlister, for \$200,000 (1970). At the same time, principals acquired CP for KVUE(TV), Austin for \$44,138. In 1975 the McAlisters reacquired control in return for their 41.629% interest in KVUE.

Lubbock (Ch. 11)—Sold to Caprock Telecasting Inc. (Holsum Inc.) with KSWs-TV (now KOBR), Roswell, NM for \$10,750,000. KSWs-TV was then spun off to Hubbard Bcstg. for \$2,000,000 (1983) but sale was not immediately finalized since license renewal of KSWs-TV was challenged. Sold with satellite KSWs-TV, Roswell, NM to State Telecasting Co. Inc. (State Record Co.) for \$6,000,000 by Bryant Radio & TV Inc. (1970-71).

Lubbock (Ch. 13)—Petracon Inc. bought station from BANAM Bcstg., see WTVW, Evansville, IN (1995). For assumption by BANAM Bcstg. Inc., see KARD-TV, West Monroe-Monroe, LA (1993). Sale by Charles Woods to Broad Street TV Corp. (Richard Geismar, et al.) for \$74,000,000 was dismissed. Sale included WTVW(TV), Evansville, IN (1988). Charles Woods acquired Robert Dudley's 50% giving Woods 100% (1983). Sold by Theodore Shanbaum, et al. (distress sale) to Prima Inc. (Robert Dudley & Charles Woods) for \$11,790,000 (1979-80 Vol. 20:13). Sale included KTXS-TV, Sweetwater, TX. In 1974 Dr. Ellis Carp acquired 1/3 interest in KLBK-TV-AM-FM; KWAB-TV, Big Spring; KTXS-TV, Sweetwater-Abilene; KMOM-TV, Monahans, all TX & KCCN(AM), Honolulu for \$500,000 from Dal-Tex Optical Co. Inc. He had sold his 1/3 interest to Dal-Tex in 1971 for same amount. Previously, 55% control sold (along with KLBK(AM) and KWAB-TV, Big Spring, TX) by Sidney A. Grayson and associates for \$900,882 to Theodore Shanbaum, Dr. Ellis Carp and Lee Optical, each increasing holdings to 1/3 (1964 Vol. 4:13). Sold as KDUB-TV-AM, KEDY-TV, Big Spring (Ch. 4) and physical assets of leased KPAR-TV, Sweetwater-Abilene (Ch. 12) for \$4,000,000 by W. D. (Dub) Rogers to Grayson Enterprises (1961-62 Vol. 17:27; 1:5).

Lufkin-Nacogdoches (Ch. 9)—Sold to Civic Communications Corp. II (Charles Young, chmn.) by Buford Television for \$42,000,000 plus covenant not to compete. Sale included KLTV, Tyler-Longview, TX (1989). Bought from Forest Capital Bcstg. Co. along with KTRE(AM) by owners of KLTV, Tyler, TX and KTRE-TV employees for \$750,000 (1962 Vol. 2:31).

McAllen (Ch. 48)—Valley Channel 48 Inc. is selling station to Entravision Merger Corp. (Walter F. Ulloa, et al.), for \$24,750,000 (1996).

Midland (Ch. 2)—Bachow Investment Partners (Paul S. Bachow, et al.) bought control of KMID, KCPM, Chico, CA & KSPR, Springfield, MO for \$10,675,000 from Cottonwood Communications Corp. (Albin J. Seethaler), which bought stations from Davis-Goldfarb for \$32,500,000 in 1995 (Vol. 35:30). For sale to Davis-Goldfarb and previous sale to Golfrin Communications, see KCPM, Chico, CA. Sold to Telepictures Corp. by Midessa TV Co. Inc. for \$15,000,000 (1983-84 Vol. 23:38).

Nacogdoches (Ch. 19)—Max Television is buying this station and KETK-TV Jacksonville from Lone Star Bcstg. & then selling KLSB-TV to KLSB Acquisition Corp. (Paul Lucci) for \$500,000 (1996). Former 25% owner Lee Scarborough increased holdings in CP, then KTES, to 100%, buying out other 3 owners for out-of-pocket expenses (1957-58 Vol. 13:47; 14:15). In 1960 Scarborough turned over station to G. P. Scoggins for \$5,000. Subsequent sale to Fredonia Bcstg. Corp. approved Aug. 20, 1965 by FCC. Station left air in 1959.

Odessa (Ch. 42)—National Minority TV Inc. sold to Prime Time Christian Bcstg. for \$650,000 (1991).

Odessa (Ch. 7)—Benedek Broadcasting paid Paul Brissette & G. E. Capital Corp. a total of \$270 million for this station and 7 others in 1996, see WHOI, Peoria, IL (Vol. 35:52). Control was transferred to Paul A. Brissette by Adams Communications Inc., see WHOI, Peoria IL

Sales & Transfers—Texas

(1992). For purchase by Adams Communications Corp. from Forward Communications Corp., see WSAW-TV, Wausau, WI. Sale by Forward Communications to International Bcstg. Corp. for \$20,150,000 (1986) was never consummated. 50% sold under option agreement by Cecil Trigg and associates to brothers Jack C. Vaughn and Grady H. Vaughn Jr. in deal involving \$20,000 cash and assumption of \$400,000 in obligations (1956-57 Vol. 12:51; 13:4). In 1966 KOSA-TV was included with other Trigg-Vaughn stations in \$14 million sale to Doubleday & Co. For details, see KDBC-TV, El Paso, TX. In 1973 Doubleday sold station to Forward Communications for \$2,250,000.

KPEJ, Odessa (Ch. 24)—For sale to Thomas R. Galloway Sr., see KVEO, Brownsville, TX.

KWES-TV, Odessa (Ch. 9)—James T. Taylor, Receiver, sold station as KTPX with KWAB-TV, Big Spring, TX to Midessa TV Co. for approx. \$4,850,000 (1991). Sold with KWAB-TV, Big Spring, TX to MSP TV of Midland-Odessa Inc. (Francis A. Martin III, James H. Smith, et al.) by Permian Basin TV Corp. for \$16.5 million (1985 Vol. 25:41). Sold as KMOM-TV in distress sale by Grayson Enterprises Inc. to Richard F. Shively, et al., for \$3,210,000 (1979). Sale included KWAB-TV, Big Spring, TX. Sold as KVKM-TV by John Walton Jr. to Grayson Enterprises (KLBK-TV Lubbock) for \$530,000 (1968-69 Vol. 9:7). 1/3 interest transferred from Helen W. Walton to son John who in 1962 acquired 100% control.

KJAC-TV, Port Arthur (Ch. 4)—USA Broadcast Group (Raymond J. Schonbak, et al.) bought station with KSNF, Joplin, MO & KFDX, Wichita Falls, TX from Price Communications for \$42,000,000 (1995 Vol. 35:35). For Price Communications purchase from Clay Communications, see WAPT, Jackson, MS. Sold by Texas Goldcoast TV Inc. to Clay Communications for \$3,000,000 (1973). Sold by Jefferson Amusement Co. to Texas Goldcoast TV Inc. 50% acquired by Jefferson Amusement Co. as KPAC-TV, raising holdings to 100% for \$1,500,000 from Port Arthur College (1965 Vol. 5:43, 47).

KXLN-TV, Rosenberg-Houston (Ch. 45)—Control of station transferred from stockholders of Pueblo Bcstg. Corp. to Perenchio Television Inc. (1994 Vol. 34:24).

KLST, San Angelo (Ch. 8)—Transferred by Jewell Television Corp. from the Estate of T. B. Lanford to Tedford Kimbell, et al. (1994). Sold as KCTV to T. B. Lanford by Westex TV Co. (Houston H. & Edward H. Harte, 48.32% each; A. L. Hall, 3.36%) for \$250,000 (1970). The Hartes & Hall brought their holdings from 50% to 98.84% for \$226,000 paid to B. F. Bludworth and Roy Simmons, each of whom owned 25% (1962 Vol. 2:47). Previously Big Spring acquired 49% from Lewis O. Seibert for \$31,488 (1959 Vol. 15:9). As KTXL-TV 75% sold by co-owners A. D. Rust and B. P. Bludworth; Rust sold all stock, Bludworth retained 25%. Lewis O. Seibert's KGKL(AM), San Angelo paid \$32,288 for 50%, Roy H. Simmons, \$50,000 for 25% (1957 Vol. 13:7, 11).

KABB, San Antonio (Ch. 29)—For proposed sale by Better Communications (River City Bcstg.) to Sinclair Communications, see KDNL-TV, St. Louis, MO (1996). Previously, Alamo Bcstg. Corp. sold to River City Television Partners (Better Communications, Bary Baker & 8 executives of Community Equity Assoc.) for \$11,500,000 plus non-compete covenant (1989 Vol. 29:20).

KENS-TV, San Antonio (Ch. 5)—62.57% purchased by Harte-Hanks families (controllers of San Antonio Express) from several stockholders for \$6,200,000. Harte-Hanks became 100% owner and sold KENS(AM) to Texas Star Bcstg. Co. (1962 Vol. 2:13, 29). Purchased as KGBS-TV-AM for \$3,000,000 by San Antonio Express from Storer (1954 Vol. 10:26, 44). Storer had acquired KEYL(TV) for \$1,050,000 from W. L. Pickens-H. H. Coffield-R. L. Wheelock (1951 Vol. 7:30, 41), along with KABC(AM), for \$700,000 and changed call letters to KGBS-TV-AM.

KMOL-TV, San Antonio (Ch. 4)—Sold to United TV Inc. (then 20th Century-Fox) by Avco (1974 Vol. 14:48) for \$9,300,000. Sold as WOAI-TV to Crosley (Avco) with WOAI-AM-FM for \$12,000,000 by Southland Industries (1965 Vol. 5:22, 38). Previously 25% held by National Jewish Hospital at Denver purchased for \$1,145,000 and retired to treasury changing holdings of remaining stockholders as follows: Hugh Half Jr., 52.6%; estate of Hugh A. L. Half, 15.8%; G. A. C. Half Foundation, 31.6% (1958 Vol. 14:23).

KSAT-TV, San Antonio (Ch. 12)—Sold to Post Newsweek Stations with KPRC-TV, Houston by H & C Communications Inc. for an undisclosed sum estimated at \$260 million (1994 Vol. 33:49). Sold to H & C Communications by Outlet Communications for \$153,000,000 (1986 Vol. 26:3, 6, 12). For sale of The Outlet Co. to Rockefeller Group, see WJAR, Providence, RI. Sold as KONO-TV to The Outlet Co. for approx. \$10,500,000 by Mission Telecasting Corp. (1967 Vol. 7:32, 48). Previously Mission Bcstg. Co. increased holdings from 50% to 100% by buying stock held by others for \$1,624,594 in transaction that had as condition buying out Florence Pink & Jaclyn Comola in internal transfer for \$394,238 (1964 Vol. 4:33).

KVDA, San Antonio (Ch. 60)—Nueva Vista Productions (David Davilla, et al.) sold 85% of station to Telemundo Group Inc. (Saul Steinberg, principal) for \$1,275,000 (1990).

KWEX-TV, San Antonio (Ch. 41)—Sold by HC Crown Corp. (Hallmark Cards) for \$400,000,000 to Perenchio TV Inc. (Perenchio Communications, Univisa Inc. & Venevision International Ltd.). Sale included KTVW-TV, Phoenix, AZ; KFTV, Hanford-Fresno, CA; KMEX-TV, Los Angeles, CA; WLTW, Miami, FL; KLUZ-TV, Albuquerque, NM; WXTV, New York, NY-Paterson, NJ; KUVN, Garland, TX; KWEX-TV, San Antonio, TX (1992 Vol. 32:15, 40, 51). Sold by Spanish International Communications Corp. to Hallmark Cards Inc. for approx. \$290,000,000 less cash flow not exceeding \$32,500,000 including KMEX-TV, Los Angeles, CA; KFTV(TV), Hanford-Fresno, CA; WLTV(TV), Miami, FL; WXTV(TV), New York, NY-Paterson, NJ after FCC found Spanish International exceeded foreign ownership limitations (1986 Vol. 26:19, 20, 27, 30, 33). Sold to Spanish International Bcstg. Corp. for \$200,000 by R. A. Cortez and associates, with Cortez to remain a 20% stockholder under new ownership arrangement (1961-62 Vol. 17:35; 2:1). Former call letters were KUAL-TV.

KXII, Sherman, TX-Ardmore, OK (Ch. 12)—Texoma Broadcasters Inc. sold station to M. N. Bostick for \$14,000,000 (1986). Sold for \$160,000 to Texoma Broadcasters Inc. (controlled by KWTX-TV, Waco, TX) by John F. Easley estate (1959 Vol. 15:17, 25). Previous sale to Texoma Land TV Co. Inc. (interlocking ownership with KTEN, Ada, OK) was cancelled when FCC denied Texoma's request

for extension of time in which to consummate sale (1958-59 Vol. 14:40, 52; 15:15, 23).

KTXS-TV, Sweetwater-Abilene (Ch. 12)—SouthWest MultiMedia Corp. sold station to Lamco Communications Inc. for \$12,028,000 including covenant not to compete & assumption of consulting agreement (1986). Sold to SouthWest MultiMedia Corp. by Catclaw Communications Co. for \$8,000,000 & \$100,000 consulting & non-compete agreement (1985). Catclaw Communications Co. (S. M. Moore Jr.) bought station from Prima Inc. for \$3,500,000 (1983). Sold by Theodore Shanbaum, et al., to Prima Inc. for \$11,790,000 (1979-80 Vol. 20:13) with KLBK-TV, Lubbock, TX. Sold as KPAR-TV by A. R. Elam & associates for \$625,000 to Grayson Enterprises. Grayson had been leasing majority of transmitter & studio equipment to KPAR-TV; by this stock purchase it acquired license for Ch. 12 and equipment not covered by lease (1966 Vol. 6:25).

KCEN-TV, Temple-Waco (Ch. 6)—Control transferred from Bell Publishing Co. to Channel 6 Inc., Frank W. Maybom, 95% and C. A. Schultz, 5%, for \$300,000. Maybom and Schultz, who also controlled Bell, wished to separate station and newspaper interests (1962).

KLTV, Tyler (Ch. 7)—For latest sale, see KTRE, Lufkin, TX. 20% sold to Marshall Pengra for \$7,460 and assumption of 20% of obligations by Lucille Ross Lansing, who reduced stock holdings from 100% to 40%, with other 40% going to Gerald Hall Lansing (1957 Vol. 13:8).

KAVU-TV, Victoria (Ch. 25)—First Victoria Corp. sold station to W. Russell Withers for \$1,076,242 (1989-90). First Victoria Corp. (Leo J. Welder, et al.) bought station from Community Bcstg. of Coastal Bend Inc. for \$600,000 (1989).

KVCT, Victoria (Ch. 19)—VictoriaVision Inc. (Gerald R. Proctor) acquired station in 1994 for an undisclosed amount. W. Russell Withers Jr. bought station from Victoria Communications Corp. for \$1,504,978 (1989). Jerianne Medley subsequently was granted approval of an eleven year lease-to-purchase arrangement with Withers. Sold as KXIX to Victoria Communications Corp. by South Texas Telecasting Co. Inc. for \$225,000 (1976).

KWKT, Waco (Ch. 44)—For latest sale, see KVEO, Brownsville, TX.

KWTX-TV, Waco (Ch. 10)—29% acquired by Texas Bcstg. Co., Austin, TX in transaction in which physical assets of off-air KANG-TV, Waco (Ch. 34) were turned over to KWTX-TV in return for \$25,000 cash, plus assumption of \$109,000 obligations (1956 Vol. 12:1). Texas Bcstg. had previously acquired KANG-TV by assuming \$134,000 indebtedness of founder Clyde Weatherby (1954 Vol. 10:48, 49).

KXXV, Waco (Ch. 25)—Sold by Shamrock Holdings Inc. to KSWO-TV Co. Inc. (Robert H. Drewry, et al.) for \$5,400,000 (1994). Previously Central Texas Bcstg. Co. (Robert Mann & family) sold station to Shamrock Bcstg. Inc., principally owned by Roy E. Disney, for \$12,535,000 & \$3,000,000 covenant not to compete (1987 Vol. 27:20).

KRGV-TV, Weslaco (Ch. 5)—Sold with KRGV(AM) to Douglas L. & Charles P. Manship for \$1,375,000 by Kenco Enterprises Inc. (1963-64 Vol. 4:5). Kenco Enterprises Inc. bought KRGV-TV-AM for \$1,400,000 from

LBJ Co. (1961 Vol. 17:35). LBJ Co. acquired full control of KRGV-TV-AM by buying from O. L. Taylor for \$100,000, also Taylor 10 year contract as LBJ Co. cons. at \$5,000 per year (1958 Vol. 14:12, 14 Co. acquired original 50% of KRGV-TV Taylor for \$5,000 and loan of \$140,000 advances on obligations (1956 Vol. 14). It acquired 50% of KRGV(AM) for \$50,000 option agreement consummated April 1, 1957.

KAUZ-TV, Wichita Falls (Ch. 6)—P. Brissette & G. E. Capital Corp. were \$225 million and \$45 million respectively. Benedek Broadcasting Corp. for KAUZ and 7 other stations, see WHOI, Peoria (1995-1996 Vol. 35:37, 52). Control transferred to Paul A. Brissette by Adams Communications, see WHOI, Peoria (1992). Sold to Adams Communications Corp. for \$10,925,000 (1983-84 23:31). Purchased by Golden Bcstg. Co. Texas & White Fuel Corp. from Wichita Telecasters for \$4,640,000 (1978 18:23). Sold to Wichita Falls Telecasters (Wichita Falls TV Inc., 80%; White Fuel Co., 20%) by Bass Bros. Telecasters \$4,250,000 (1974). Sold to Bass Bros. Telecasters Inc. by Mid New York Bcstg. Co. (Harron) for \$3,100,000 (1968). Sold to KSYD-TV to Paul Harron for \$2,350,000 (1963 3:11). Purchased as KWFT-TV-AM \$825,000 by Sidney Grayson, Nat Le and six Dallas businessmen (also operator of KSYD(AM), Wichita Falls) from E. Rowley family & Kenyon Brown, with pro that Brown bought back radio for \$75 (1955-56 Vol. 11:46, 48; 12:12; 1962 2:51).

KFDX-TV, Wichita Falls (Ch. 3)—1995 sale to USA Broadcast Group, KJAC-TV, Port Arthur, TX. For sale by Communications to Price Communications see WAPT, Jackson, MS. Sold to Clay Bcstg. Corp. for \$5,200,000 by group headed Darrold A. Cannan (1970 Vol. 10:28).

KJTL, Wichita Falls (Ch. 18)—W. Broadcast Group bought station in 1995. KGIT, Amarillo (Vol. 35:18). F. Lanham Jr. bought 75% of station from Wichita Falls Ltd. for \$1,587,000 (1989). Thornberry Television Ltd. (Janet T. Lee, et al.) sold station to Wichita Falls Television (Peter L. D'Acosta, et al.) for undisclosed amount (1986).

Utah

KSGI-TV, Cedar City (Ch. 4)—Sold to KCCZ to Seagull Communications Corp. (Florence G. Ence, et al.) for \$75,000 in bankruptcy auction of Liberty Bcstg. Co. (1993).

KOOG-TV, Ogden (Ch. 30)—Miracle Rock Church (Isaac Jaramillo, et al.) purchased station from Scott Stuart, Receiver for \$65,000 (1993). For sale of 56% to Trivest Financial Services Corp., see WTGS, Hardeeville, SC.

KVOG-TV, Ogden (Ch. 9)—Transferred to Board of Education of Ogden by United Telecasting & Radio Co. for \$170,000 (1962 Vol. 2:41). Changed to KOET & ETV license. License air, license cancelled 1974.

KLOR-TV, Provo (Ch. 11)—Transferred from A. Dean Jeffs, trustee of bankrupt Beehive Telecasting Corp., to Brigham Young University for \$10,000 expenses and \$100,000 for equipment. Brigham Young applied for change

U-TV. Station began operation as anational station (KBYU-TV) on Oct. 30,

TV, Salt Lake City (Ch. 14)—Skaggs communications sold as KXIV to Prince H. Miller & Karen G. Miller for \$5,000 (1993).

Salt Lake City (Ch. 13)—Sold by Corp. to Fox Television Stations for \$10,000 (1989 Vol. 29:43). MWT Corp. (Ch. 20 from Adams TV of Salt Lake City) million including a non-competive cover-AWT already held CP for Ch. 13; trans-license of Ch. 20 to Ch. 13 & returned for Ch. 20 to the FCC (1987). For pre-sale, see WWLP, Springfield, MA.

Salt Lake City (Ch. 4)—Sold as TV by Screen Gems Stations to United for \$11,000,000 (1975 Vol. 15:18). with KCPX(AM) by Columbia Pictures to diary Screen Gems for \$2,400,000 (63). Previously sold as KTVT with (AM) for \$3,100,000 to Columbia Pic-electronics Co. by Time Inc. (80%) and inett Larson (1959 Vol. 15:30, 31, 34, time & Larson acquired stations for \$2,000 from group headed by S. S. S. former call letters KDYL-TV (1953 Vol. 26).

Salt Lake City (Ch. 2)—For Group stinghamhouse & CBS Partnership acquisition NBC, see WCAU, Philadelphia, PA (95 Vol. 34:52; 35:34). Station was sold onal Bcstg. Co. for \$109,120,000. Sale ed KUSG, Ch. 12 CP, St. George, UT (Vol. 34:34). In December 1993, control TV Inc. was transferred to VS&A Hughes. er included KUSG(TV) St. George, UT (1). Acquired jointly by publishers of Salt Tribune (Kearns-Tribune Corp., pre-ly 50% owner of KUTV), the Ogden ard Examiner (A. L. Glasmann family) eorge C. Hatch & wife (daughter of A. L. nmann) In deal involving more than 000 in which Frank C. Carman, Grant R. all, et al., turned over to A. L. Glasmann their interests in KUTV, Salt Lake City; TV-AM, Twin Falls, ID; and radios KGEM, ID & KOPR, Butte, MT. Frank Carman became sole owner of radio KLUB (for- KUTA), Salt Lake City, by acquiring 25 of stock from Grant Wrathall and Edna wers for \$150,000 (1955-56 Vol. 11:31, 32:6, 10).

St. George (Ch. 12)—For Group W-inghamhouse & CBS Partnership acquisition NBC, see WCAU, Philadelphia, PA (1994-5:34:52; 35:34).

Vermont

Burlington (Ch. 22)—USA Broad- group bought station with WMGC-TV, ramton, NY from Citidel Communica- Co. (formerly Champlain Communica-) for \$43,920,000 including a non-competive covenant (1995 Vol. 35:35). is WEZF-TV to Champlain Communica- Corp. (Phillip J. Lombardo) for \$10,000, including covenant not to com- by Donald G. Martin, et al. (1982). Sold VNY-TV by Vermont New York TV Inc. emational TV Corp. (Donald G. Martin, ed V. Bull, et al.) for \$1,238,055. Sale ed WEZF(FM), Burlington (1974 Vol. 4).

TV, Hartford, VT-Hanover, NH (Ch. 31)—Taft Bcstg. Co. & Northern New

England Television sold to Heritage Media Corp. (James M. Hoak, et al.) for approx- imately \$4,400,000 (1990 Vol. 30:17).

Virginia

WCYB-TV, Bristol, VA-Kingsport & Johnson City, TN (Ch. 5)—Purchased for \$8,618,636 by The DGH Co. from Starr Bcstg. Group Inc. (1977 Vol. 16:33). Previously sold to Starr Bcstg., New Orleans by Appalachian Bcstg. Corp. (Robert H. Smith, J. Fey Rogers, Charles M. Gore, Harry M. Daniel, 25% each) for \$5,000,000 (1970 Vol. 10:6).

WVIR-TV, Charlottesville (Ch. 29)—Stockholders of Virginia Bcstg. Corp. sold sta- tion to Waterman Bcstg. (Bernard E. Water- man) for \$8,695,000 (1986).

WVEC-TV, Hampton (Ch. 13)—For sale to A. H. Belo Corp., see KOTV, Tulsa, OK. Sold to Corinthian Bcstg. by Thomas P. Chisman, et al., for \$34,000,000 (1979 Vol. 19:21).

WHSV-TV, Harrisonburg (Ch. 3)—For sale to Benedek Bcstg. Inc., see WIFR, Rockford- Freeport, IL. Sold as WSVA-TV by Gilmore Bcstg. Corp. to Shenandoah Valley TV Sys- tems Inc. (Worrell Bcstg. Inc.) for \$3,250,000 including covenant not to compete (1976). Sold with WSVA-AM-FM to Gilmore Bcstg. for \$1,750,000 by 51% owner Washington (DC) Star and 49% owner Hamilton Shea (1965 Vol. 5:23). Earlier 51% control of WSVA-TV-AM was acquired by WMAL-TV (WJLA-TV), Washington, which paid about \$700,000 to take over 50% of stock from Transcontinent TV Corp. and additional 1% from Hamilton Shea, who retained 49% (1959 Vol. 15:30, 32, 39). Previously Transcontinent and Shea each ac- quired 50% interest in TV and radio by paying approximately \$800,000 to Frederick L. All- man for the properties (1956 Vol. 12:15, 22).

WJPR, Lynchburg (Ch. 21)—Grant Bcstg. System II Inc. (Milton Grant) acquired station for \$5,575,000 & \$1,000,000 non-competive covenant. Sale included WVFT (WFXR-TV), Roanoke, VA (1993). Lynchburg-Roanoke TV Partners sold station to Henry Ash, et al., for \$2,950,000 (1990).

WSET-TV, Lynchburg (Ch. 13)—Sold as WLVA-TV with WLVA(AM) to the Evening Star Bcstg. Co. for \$1,250,000 by Lynchburg Bcstg. Corp. (1965 Vol. 5:25, 35). For later sale, see WJLA-TV, Washington, DC.

WVVI, Manassas (Ch. 66)—Sold as WTKK to ValueVision Inc. for \$3,800,000 by National Capital Christian Bcstg. Inc. (1994 Vol. 33:44).

WACH-TV, Newport News (Ch. 33)—Off- air station acquired with WACH(AM) by United Broadcasting Co. (Richard Eaton) for \$54,000 under bankruptcy proceeding. Former owner Eastern Bcstg. Corp. was headed by John Dole (1956 Vol. 12:29, 32). CP cancelled Dec. 31, 1964.

WTKR, Norfolk (Ch. 3)—The New York Times paid Narragansett Television \$72 million for WTKR in 1995. \$4,000,000 of purchase price was allocated for a non-competive covenant (Vol. 34:50; 35:10). Knight-Ridder Bcstg. Inc. sold station to Narragansett Television L.P. (Gregory P. Bamber, et al.) for \$65,000,000 plus non-competive covenant (1989 Vol. 29:9). Sold as WTAR-TV to Knight-Ridder Bcstg. by Landmark Television Inc. for \$48,300,000 (1980-81 Vol. 20:23; 21:4).

WTVZ, Norfolk (Ch. 33)—As Max Television, McFadden sold to Sinclair Broadcast Group Inc. (Robert E. Smith, et al.) for approx. \$48 million (1995). Sold by TVX Bcst. Group to Charles McFadden for \$10,750,000 (1989 Vol. 29:15).

WRIC-TV, Petersburg (Ch. 8)—Nationwide Communications sold station to Young Bcstg. Inc. (1994 Vol. 34:40, 48), see WATE-TV, Knoxville, TN. Sold as WXEX-TV for \$5,568,570 with WLEE(AM), Richmond (for \$1,230,000) to Nationwide Communications by Thomas G. Tinsley Jr. & associates (1967 Vol. 7:45).

WAVY-TV, Portsmouth-Norfolk (Ch. 10)—For McCaw Cellular takeover of LIN Bcstg., see KXAN-TV, Austin, TX. Sold with WAVY(AM) to LIN Bcstg. by Tidewater Telera- dio Inc. for approx. \$7,400,000 (1968 Vol. 8:14).

WGNT, Portsmouth (Ch. 27)—Sold as WYAH to Centennial Communications (Ray- mond Bottom, chmn.) by CBN for \$8,200,000 plus non-competive covenant (1989). Sale to Draper Communications by CBN Continental Bcstg. Network Inc. for \$9,500,000 plus non-competive covenant was never consummated (1988). For proposed sale to Family Group Bcstg. (Ian Wheeler), see KOTX-TV, Dallas, TX. Christian Bcstg. Network Inc. (Marion (Pat) G. Robertson) acquired facilities of off-air WTOV-TV from Tim Brite, who had already turned in CP for Ch. 27 (Vol. 15:16, 29, 45). Amount involved not disclosed (1960 Vol. 16:5). Brite acquired WYOV-TV for \$85,000 from E. L. Scott group after station went off air Oct. 3, 1954 (1955 Vol. 11:6, 11). Louis H. Peter- son's radio WNOR, Norfolk, two years later ac- quired 50% interest for \$53,000, with Brite re- taining other 50% (1957 Vol. 13:27, 29). Peter- son gave up his interest as part of merger arrangement when he got 10% of WVEC-TV, Norfolk, after it moved from Ch. 15 to Ch. 13 (1959 Vol. 15:16, 29).

WRLH-TV, Richmond (Ch. 35)—Act III sold all TV stations to ABRY Communica- tions, see WUTV, Buffalo, NY (1995 Vol. 35:26). Act III Bcstg. Inc. acquired station from Busse Bcstg. for \$6,450,000 plus covenant not to compete (1988). Busse Bcstg. purchased station from the Gillett Group for \$11,500,000 & assumption of li- abilities (1987 Vol. 27:40). For Times Mirror Co. buyout and subsequent sale to Gillett Holdings Inc., see WMAR-TV, Baltimore, MD. Sold to Abell Communications Corp. for \$12,500,000 (1985).

WTVR-TV, Richmond (Ch. 6)—Media General Inc. is buying newspapers & TV stations from Park Acquisition Inc., see WNCT-TV, Greenville, NC (1996). Park Communications was sold to Gary Knapp & Donald Tomlin, see WNCT-TV, Greenville, NC (1995 Vol. 34:44; 35:15). Sold with WMBG & WCOD(FM) to Park Bcstg. for \$5,017,185 by Wilbur M. Havens (1964-65 Vol. 4:46; 5:42).

WVRN-TV, Richmond (Ch. 63)—National Capital Christian Bcstg. Inc. sold station as WTLT to Sudbrink Bcstg. for \$255,000 & \$1,250,000 consulting agreement (1986). Station left air in 1989.

WWBT, Richmond (Ch. 12)—Sold as WRVA-TV by Larus Investing Co. (tobacco in- terests) to Jefferson Standard Bcstg. (WBTV, Charlotte, NC) for \$5,000,000 (1968 Vol. 8:21, 43).

WDBJ, Roanoke (Ch. 7)—Sold for \$8,200,000 to WDBJ TV Inc. (South Bend Tribune, WSBT-TV-AM-FM, South Bend, IN) by Times World Corp. (1969 Vol. 9:44).

WFXR-TV, Roanoke (Ch. 27)—For sale as WVFT to Grant Bcstg. System II Inc. (Milton Grant), see WJPR Lynchburg, VA. Family Group sold to Henry Ash, et al., for \$1,150,000 (1990). Family Group sale to Krypton Bcstg. for \$3,500,000 was never consummated (1989 Vol. 29:11).

WSLS-TV, Roanoke (Ch. 10)—Park Ac- quisition is selling TV station and newspaper assets to Media General Inc., see WNCT-TV, Greenville, NC (1996). For 1995 sale of Park Communications, see WNCT-TV, Greenville, NC (Vol. 34:44). Sold for \$7,050,000 to Roy H. Park Bcstg. of Roanoke Inc. by Shenan- doah Life Stations Inc. Sale included WSLS- AM-FM (1969 Vol. 9:37).

Washington

KBGE, Bellevue (Ch. 33)—NW TV Inc. sold station to ValueVision International Inc. for \$3.8 million (1995-96). As NW TV, Wil- liam Yde III, Thomas M. Gilligan, Bruce Fox & Dale C. Arfman, ltd. partners, gained con- trol of off-air station from Robert Gill Com- munications for \$450,000 (1995).

KVOS-TV, Bellingham (Ch. 12)—Ackerley Communications Inc. bought station from KKR for \$26,000,000 (1985). For sale to KKR see WTVJ, Miami, FL. Sold for \$3,000,000 to Wometco Enterprises by Rogan Jones and as- sociates (1960 Vol. 16:48; 17:14).

KEPR-TV, Pasco (Ch. 19)—Sold with KIMA-TV, Yakima, WA & KLEW-TV Lewiston, ID by Cascade Bcstg. to Filmways for undisclosed amount of convertible preferred stock (1968 Vol. 8:40). For later sales, see KIMA-TV, Yakima.

KNDO, Richland-Pasco-Kennewick (Ch. 25)—Raycom Media is buying station from Federal Broadcasting, see WLUC-TV, Marquette, MI (1996). For previous sales, see KNDO, Yakima, WA.

KING-TV, Seattle (Ch. 5)—A. H. Belo Corp. is paying approx. \$1.54 billion in cash and stock for Providence Journal Co., including Journal-Bulletin newspaper (Provi- dence, RI), and KMSB-TV, Tucson, AZ; KHBC-TV, Hilo, KHNL, Honolulu & KOGG, Wailuku, HI; KTVB(TV), Boise, ID; WHAS-TV, Louisville, KY; KASA-TV, Santa Fe, NM; WCNC-TV, Charlotte, NC; KGW(TV), Port- land, OR; KING-TV, Seattle & KREM-TV, Spokane, WA (1996 Vol. 36:40). Providence Journal Co. with partner Kelso & Co. bought station with KHBC-TV, Hilo, KHNL(TV), Honolulu & KOGG(TV), Wailuku, HI; KTVB(TV), Boise, ID; KGW-TV, Portland, OR; KREM-TV, Spokane, WA & cable sys- tems in California, Idaho, Minnesota, Wash- ington & Wisconsin from Harriett Stimson Bullitt, et al., for approx. \$450 million (1991 Vol. 31:9, 10, 29). Providence Journal later sold cable TV holdings to Continental Cable- vision & at same time bought out Kelso & Co. (1994 Vol. 34:48). Purchased by Mrs. A. Scott Bullitt for \$375,000 from P. K. Leber- man (1949 Vol. 5:20); 25% interest sold to Hearst Radio for \$375,000 (1951 Vol. 7:26) but repurchased from Hearst for \$450,000 in 1953 (1953 Vol. 9:11). Former call letters KRSC-TV.

Sales & Transfers—Washington

KIRO-TV, Seattle (Ch. 7)—Sale by Bonneville International to A. H. Belo Bcstg. for \$160,000,000 was completed in 1994 (Vol. 34:38, 49). Controlling 50.214% sold with KIRO-AM-FM to Wasatch Radio & TV Co. (later Bonneville International Corp. which is owned by the Mormon Church) for \$5,095,500 by Saul Haas. This raised Wasatch holdings to 95.214% (1963 Vol. 3:51). Bonneville's holdings later increased to 99.91%.

KOMO-TV, Seattle (Ch. 4)—1/3 interest acquired for \$1,933,333 by Fisher's Blend Station Inc., to bring holdings to 100%, from Theodore Gamble (30%) and C. Howard Lane (1959 Vol. 15:16). Gamble & Lane acquired stock for undisclosed sum Feb. 1, 1955 after station began operation.

KTZZ-TV, Seattle (Ch. 22)—Sold to Robert L. Dudley by Alden Communications for \$9,000,000 (1988-89 Vol. 29:19; 30:3).

KAYU-TV, Spokane (Ch. 28)—Alta Subordinated Debt Partners III L.P. (Craig Burr, William Egan, et al.) acquired station from Mountain Licenses for \$3.6 million (1996). Previously, Mountain Licenses (Brian Brady, formerly Northwest Bcstg. Inc.) purchased station for \$18,650,000 including covenant not to compete (1995). Sale to Bingham Communications Group L.P. for \$7,770,000 plus a covenant not to compete by KAYU-TV Partners Ltd. approved but not consummated (1987-88 Vol. 27:42).

KREM-TV, Spokane (Ch. 2)—A. H. Belo Corp. is purchasing Providence Journal Co., see KING-TV, Seattle, WA (1996). For sale to Providence Journal Co., see KING-TV, Seattle, WA. Sold with KREM(AM) for \$2,000,000 by Louis Wasmer to King Bcstg. Co. (KING-TV, Seattle) and KING-TV principal stockholder Mrs. A. Scott Bullitt (1957 Vol. 13:28, 34, 39, 47, 51).

KSKN, Spokane (Ch. 22)—Off-air station sold by Whitehead Bcstg. to Melvin J. Querio, et al., for undisclosed amount (1991). Station resumed operation in Oct. 1994. Whitehead Bcstg. Co. (William Romini & Stephen Whitehead) acquired license of off-air station for \$25,000 (1988). Broadcast Vision TV sold station to Sun Continental Group (Eugene D. Adelstein) for \$880,000 & 5% of station profits (1985).

KXLY-TV, Spokane (Ch. 4)—Sold with KXLY(AM) to Morgan Murphy interests for \$3,250,000 by co-equal owners Joseph Harris and Norman E. Alexander (1961-62 Vol. 17:34; 2:4, 7). Previously Harris and Alexander had increased holdings from 45% each to 50% each by taking over 10% from Richard E. Jones. Harris-Alexander interests acquired KXLY-TV-AM when the stations were sold for \$1,750,000 to Northern Pacific Television Corp. (which acquired 42.5%) and Northern Pacific Radio Corp. (57.5%), in which the group held identical stock interests. Sellers were Symons Bcstg. Co., 50%; Bing Crosby, 47.5%. Symons was 49.6% owned by E. B. Craney, 33.23% by Mrs. Burton K. Wheeler, 16.37% by John L. Wheeler (1953-54 Vol. 9:49; 10:2).

KCPQ, Tacoma (Ch. 13)—Sold by Clover Park School District No. 400 to Kelly Bcstg. Co. for \$6,250,000 (1979). Sold as

KTYW to Clover Park School District No. 400 for \$378,000 (1975). Sale by Blaidon Mutual Investors Corp. to Christian Bcstg. Network for \$1,500,000 plus assumption of liabilities for total of \$5,167,025 not consummated (1973 Vol. 13:51). Previously sold by estate of J. Elroy McCaw to Blaidon Mutual Investors Corp. for \$112,907. Sold for \$300,000 by Carl Haymond to J. Elroy McCaw. Former call letters KMO-TV (1954 Vol. 10:28, 34, 38).

KSTW, Tacoma (Ch. 11)—WKY Television System (Gaylord Bcstg.) bought station as KTNT-TV from Tribune Publishing Co. (Tacoma News Tribune) for \$4,500,000 & assumption of liabilities (1973-74 Vol. 13:13; 14:5).

KPDV, Vancouver (Ch. 49)—Cannell Communications L.P. sold to First Media L.P. for \$96,000,000. Sale included WHNS, Asheville, NC & WCPX-TV, Orlando, FL (1994). Columbia River Television Inc. previously sold to Cannell Communications for \$19,000,000 & a non-compete covenant (1992 Vol. 32:34).

KCWT, Wenatchee (Ch. 27)—Jerry R. Martin, et al., sold station to Bingham Communications for \$2,300,000 and covenant not to compete (1986). Station left air in 1994.

KIMA-TV, Yakima (Ch. 29)—NWG Bcstg. Co. sold station with KLEW-TV, Lewiston, ID & KEPR-TV, Pasco, WA to Rettaw Enterprises Inc. (Disney family) for \$17,000,000 (1986 Vol. 26:45). Seattle First National Bank, Trustee, sold 50% of station to John Noel Jr., increasing his holdings to 75% and to Rodger D. Noel increasing his holdings to 25% for \$6,500,000, including KLEW-TV, Lewiston, ID & KEPR-TV, Pasco, WA (1982). 33 1/3% interest transferred from Sally Ann Gassaway, Administratrix to John Noel and Seattle First National Bank, Trustee (33 1/3% to 50% each) for \$187,500. Sold with KEPR-TV, Pasco, WA & KLEW-TV, Lewiston, ID by Cascade Bcstg. Co. to NWG Bcstg. Co. for \$1 million (1972 Vol. 12:14). Previously sold with KEPR-TV & KLEW-TV to Filmways for 32,500 shares of convertible preferred stock worth approx. \$4,008,321 (1968 Vol. 8:40). Transferred from Cascade Bcstg. Co. (Tom Bostic 20%) to Haltom Corp. (Bostic 100%); A. W. Talbot and Ralph Sunquist, other Cascade stockholders, received \$900,000 for their 80% interest. Also transferred to Haltom were KIMA(AM), KEPR-TV-AM, Pasco, WA; KBAS-TV, Ephrata, WA and KLEW-TV, Lewiston, ID (1962 Vol. 1:14). Later Haltom changed name to Cascade.

KNDU, Yakima (Ch. 23)—Federal Bcstg. Co. is selling stations to Raycom Media Inc. for \$166,000,000, see WLUC-TV Marquette, MI (1996). Previously, Farragut Communications sold station to Federal Bcstg. Co. with KNDU, Richland, WA for \$13,000,000 (1995). Hugh E. Davis & Estate of Lorraine M. Davis sold this station & KNDU(TV), Richland, WA to Farragut Communications Inc. (Charles Kadlec, Katherine Glakas, Thomas Bolger, Richard Wiley, et al.) for undisclosed amount (1988 Vol. 27:51). Proposed sale with KNDU(TV), Richland, WA for \$14,000,000, to Adams Communications never completed (1987 Vol. 27:34). Sale including KNDU(TV), Richland, WA to Beam Communications Corp. for \$16,740,000 & \$10,000 non-compete covenant granted but never consummated (1986-87). Sold by Ralph Tronsrud to Columbia Empire Bcstg. Corp. for \$194,229 under assets-for-stock agreement involving 3-year lease plus option for buyers to purchase equipment (1960 Vol. 16:34; 17:6).

West Virginia

WVVA, Bluefield (Ch. 6)—Sold as WHIS-TV by Daily Telegraph Printing Co. to Quincy Newspapers Inc. for \$8,000,000 (1979).

WCHS-TV, Charleston (Ch. 8)—For takeover of Rollins Telecasting by Heritage Communications, see KTLC, Oklahoma City, OK. Sold with WCHS(AM) to Rollins Telecasting Inc. subsidiary C-B-T Inc. for \$3,000,000 by The Tierney Co. (1960 Vol. 16:29, 40). Tierney previously had increased holdings to 100% by purchasing 40% from Capital TV Inc. (Sam G. Rahall & family) for undisclosed sum (1957 Vol. 13:35).

WVAH-TV, Charleston-Huntington (Ch. 11)—ABRY Communications bought all Act III stations, see WUTV, Buffalo, NY (1995-96 Vol. 35:26). Sullivan Bcstg. Co. later took over management of station. Act III Bcstg. Inc., principally owned by Norman Lear & U. Bertram Ellis bought this station & WRGT-TV, Dayton, OH from West Virginia Telecasting Inc. (Meridian Communications Group) for \$22,000,000 (1987 Vol. 27:42). Switched from Ch. 23 to Ch. 11 April 1, 1988.

WBOY-TV, Clarksburg (Ch. 12)—Sold to WBOY-TV Inc. (Commercial Dispatch Publishing Co., et al.) by Marion R. Ascoli, Max Ascoli & Nathan W. Levin for \$750,000 (1976). Sold with WBOY(AM) to Fortnightly Corp. by Rust Craft Bcstg. Co. (formerly the Friendly Stations) for \$950,000 (1963-64 Vol. 3:12, 46; 4:11). WBOY(AM) and CP for WBOY-TV, along with WPAR(AM), Parkersburg, WV purchased by owners of WSTV-TV, Steubenville, OH for approximately \$250,000 from Wheeling (WV) Intelligence & News-Register as WBLK-TV-AM (1955-57 Vol. 11:32, 46; 12:39; 13:14). For details on sale of this station along with others in group known as the Friendly Stations, see WTOV-TV, Steubenville, OH.

WJPB-TV, Fairmont (Ch. 35)—75% control, along with WVVW(AM), sold by J. Patrick Beacom to Donn Baer for \$147,000, Beacom retaining 25% (1953 Vol. 10:47, 51). Station left air Feb. 28, 1955 (1955 Vol. 11:9). CP dropped. Beacom, June 7, 1955, got FCC permission to set aside transfer to Baer, in order to take back 70%, bringing his holdings to 94% in return for assuming liabilities, station meanwhile having returned to air (1955 Vol. 11:23, 27). Station left air again in fall of 1955 and dropped CP Dec. 30, 1959 (1956 Vol. 12:2; 13:4; 16:2).

WOWK-TV, Huntington (Ch. 13)—Sold as WHTN-TV to Gateway Communications Inc. for \$7,424,000 by Reeves Telecom (1974). Sold for approximately \$2,000,000 to Reeves Bcstg. & Development Corp. by Cowles Bcstg. Co. (1960 Vol. 16:43, 52). Cowles previously acquired station with WHTN(AM) from S. J. Hyman theatre family for \$638,000 (1956 Vol. 12:18, 25).

WSAZ-TV, Huntington-Charleston (Ch. 3)—Sold to Lee Enterprises Inc. by Capital Cities Bcstg. for \$18,000,000 (1971). Previously sold with WSAZ(AM) as part of package including WJRT, Flint, MI and WJR(AM), Detroit, to Capital Cities for over \$21,000,000 by The Goodwill Stations Inc. Capital Cities subsequently assigned its rights in WJRT to WJRT Inc. (1964 Vol. 4:9, 18, 19, 31). Sold with WSAZ(AM) for \$6,000,000 to WJR, The Goodwill Station Inc., Detroit, by Huntington Herald-Dispatch and Advertiser (1961 Vol. 17:6, 14).

WVSX, Lewisburg (Ch. 59)—Dark station sold as WVGTV-TV to High Mountain Broadcasting Corp. (John B. Tupper, Bruce E. et al.) by WVGTV Television Corp. \$170,000 plus a \$28,000 10-year continuing agreement & non-compete cover (1996).

WSHE, Martinsburg (Ch. 60)—Pax Communications bought off-air WYVN & Trustee Gary A. Rosen for \$425,000 (1994). Sold to William B. Ewing by Flying A Communications L.P. (David A. Savasten, Trustee) for \$1,650,000, but sale was not consummated (1994 Vol. 34:9).

WTAP-TV, Parkersburg (Ch. 15)—Sold to Robert E. Richardson, Sherman A. Grimm, et al., to Benedek Bcstg. Corp. for \$2,332,000 (1979 Vol. 19:44). Sold to CMA Communications Inc. for \$300,000 (1974). Previously sold to Broadcasting Services Inc. by Zaness Publishing for \$579,000 (1967) including WTAP-AM-FM. Purchased by Zaness Times-Recorder and Signal (majority owned by WHIZ-TV, Zanesville, OH) for \$124,609 from Frank Baer-Howard Chernoff group (1955-56 Vol. 11:10, 14).

WDTV, Weston-Clarksburg (Ch. 5)—Sold by Broadcast Industries of WV Inc. to With Bcstg. Co. of WV Inc. for \$600,000 (1977). Previously sold to Medallion Pictures Co. (Broadcast Industries of WV) for \$600,000. J. Patrick Beacom, Thomas P. Johnson, George W. Eby (1966 Vol. 6:34, 35). 50% sold as WJPB-TV by J. Patrick Beacom for \$100,000 before station got on air, with other owners becoming Beacom, 50%; Johnson, 47.5%; and Eby, 2.5% (1960-62 Vol. 16:8, 16; 17:24; 1:15).

WTRF-TV, Wheeling (Ch. 7)—Benedek Broadcasting paid Paul Brissette \$225 million & G. E. Capital Corp. \$45 million for the station and 7 others, see WHOI, Peoria, IL (1996 Vol. 35:52). Previously, Paul A. Brissette gained control from Adams Communications, see WHOI, Peoria, IL (1992). Sale of Forward Communications to Westward Communications & subsequent sale of Forward's TV holdings to Adams Communications, see WSAW-TV, Wausau, WI. Sold with WTRF-FM to Forward Communication Corp. (WSAW-TV, Wausau) for \$7,250,000 (1968 Vol. 8:21). Control acquired by members of Dix family previously 30% owners and Robert W. Ferguson, 7.1%, who bought out holdings of Wheeling Intelligence and News-Register (30%) and the Bloch family (32.9%) in deal involving nearly \$2,000,000 (1958 Vol. 15:56, 48, 52). In 1959 WTRF-TV Inc. acquired remaining 8.2% for \$172,000, buying shares donated to various institutions and funds by Thomas M. Bloch & Betty Bloch Harris.

Wisconsin

WACY, Appleton (Ch. 32)—Sold as WACQ-TV to Ace TV Inc. (Carl J. Martin) by Richard D. Ellenburg, Trustee for \$500,000 (1992). Station left air 1993, returned June 3, 1994. Sale to Appleton Acquisition Corp. by Richard D. Ellenburg, Trustee for \$300,000 & assumption of debt was dismissed (1992).

WEUX, Chippewa Falls (Ch. 48)—Grand Media Inc. paid \$5.9 million to Aries Telecommunications Corp. (Donald E. Clark) for WEUX & WLAX(TV), La Crosse (1995).

WEAU-TV, Eau Claire (Ch. 13)—Buss Bcstg. proposed sale to Benedek Bcstg. Co.

0,000 plus \$4,650,000 non-competent, but sale was not consummated Vol. 30:13). Busse Bcstg. was later reed, removing Lawrence A. Busse and Mikael Salovara & Alfred C. Eckert III in Busse Bcstg. Corp. purchased station 5 million plus assumption of liabilities illett Group Inc. (1987 Vol. 27:40). Sold /LUC-TV, Marquette, MI; KTVO, Otta, IA; Kirksville, MO; WOKR, Rochester, LUK-TV, Green Bay, WI; WAYY(AM), wa Falls, WI; KBZ(AM), Ottumwa, IA to Group Inc. for \$65 a share (1983-84). Sold to Appleton (WI) Post-Crescent hing Co. by Central Bcstg. Co. for \$1,000 (1962 Vol. 2:4, 21).

TV, Eau Claire (Ch. 18)—See TV, Madison, WI.

TV, Green Bay (Ch. 2)—For sale of by Nationwide Communications Inc. to Bcstg. Inc., see WATE-TV, Knoxville, TN Vol. 34:40, 48). Previously sold to Nale Communications Inc. by Norbertine ; for \$5,737,121 (1974 Vol. 15:3).

TV, Green Bay (Ch. 5)—Group Wghouse bought CBS Inc., see WCBS- w York, NY (1995). For sale to CBS by st Communications Inc. (1992), see -TV, Minneapolis, MN. Sold with -TV, Escanaba, MI to Midwest-Radio . for \$18,700,000 when Orion Bcstg. quired by Cosmos Bcstg. Co. (1981 :4). Sold for \$1,600,000 to WAVE Inc. by S. N. Pickard and associates (1960- :16:49; 17:2). Control of CP acquired . Pickard group, operators of WNAM- eenah-Appleton-Menasha (Ch. 42), dropped UHF operation in order to go on n Green Bay; WFRV group retaining part t (1954-55 Vol. 10:49; 11:9, 17, 21).

Green Bay (Ch. 26)—For sale to Arlecommunications, see WLAX, La , WI. Proposed sale from Family Group on Corp. was never consummated. lan eeler acquired station & CP for Ch. 25, esse (WLAX) for \$2,575,000 & assumpt- debt (1985). Wheeler subsequently sold interest in both to Edward R. Ponger, et \$500,000 (1986).

TV, Green Bay (Ch. 11)—Silver Communications bought Savoy Pic- tations in 1996, see WALA-TV Mobile, rnham Bcstg. Co. proposed sale of to SF Broadcasting (Savoy Pictures nment & Fox Television Stations) for 00,000. NBC filed at FCC against deal Bcstg. withdrew. Same partners re- red as SF Multistations in effort to buy from Burnham at same price, but legal ges to Fox Television involvement de- purchase for year (1994 Vol. 34:31, , 42, 43, 46, 50, 51; 35:18). Pre- y sold to Burnham Bcstg. Co. for 50,000 plus assumption of debts by Group following Gillett's purchase of Corp. For sale to Gillett Group, see -TV, Eau Claire, WI. Sold with WLUC- arquette, MI to Post Corp. for 0,000 by M & M Bcstg. Co. (1964-65 :41; 5:2). Previously 75% of TV and M(AM) acquired by Morgan Murphy ts for \$211,764, plus assumption of 000 obligations, from W. E. Walker & n D. Mackin, who retained 5% each new corporate organization (1957-58 :3:52; 14:2, 12). After rehearing FCC final decision reaffirming grant. TV tters before sale were WMBV-TV :59 Vol. 14:20; 15:4).

WHKE, Kenosha (Ch. 55)—Le Sea Broad- casting sale to Christian Network Inc. for \$2,500,000 (1995) was not consummated. Sale to Lab Partners (Dewayne Adamson) from Le Sea Bcstg. Corp. for \$1,350,000 granted by the FCC but not consummated (1992).

WKBT, La Crosse (Ch. 8)—For sale to Young Bcstg. by Backe Communications, see WLNS-TV, Lansing, MI. Backe Commu- nications bought station with WJIM-TV (now WLNS-TV), Lansing, MI for \$48,000,000 from Gross Telecasting (1984 Vol. 24:12). Sold by WKBH Television (La Crosse Tribune, Dahl family, et al.) to Gross Telecasting (WJIM-TV, Lansing, Mich.) for \$4,900,000 (1969 Vol. 9:24). Previously had requested assignment of license to Lamb Communications (WICU-TV, Erie) for \$5.7 million (1969 Vol. 9:3).

■ **WLAX, La Crosse (Ch. 25)**—Grant Media bought station with WEUX, Chippewa Falls from Donald E. Clark for \$5.9 million (1996). Previously, Family Group sold station, WGBA, Green Bay, WI & CP for WEUX (Ch. 48), Chippewa Falls, WI to Aries Telecommu- nications (Donald E. & Carl J. Clark) for \$7,600,000 (1991). Family Group proposed to sell station, WGBA, Green Bay, WI & CP for WEUX, Chippewa Falls, WI, to Krypton Bcstg. (C. E. Feltner Jr.) for \$7,000,000, but the sale was not consummated (1989 Vol. 29:11).

WXOW-TV, La Crosse (Ch. 19)—See WKOW-TV, Madison.

WKOW-TV, Madison (Ch. 27)—Shockey Communications bought bankrupt Tak Com- munications' Wisconsin stations (WKOW-TV, WXOW-TV, La Crosse, WAOW-TV, Wausau & WQOW-TV, Eau Claire) for \$54,250,000 (1995). Sold with WQOW-TV, Eau Claire; WXOW-TV, La Crosse & WAOW-TV, Wausau to Sharad Tak by Liberty Bcstg. for \$22,000,000 (1984-85 Vol. 24:43). Sold by Horizons Communications Corp. with WXOW-TV, La Crosse & WAOW-TV, Wausau to Liberty Television Inc. for \$8,000,000 (1978 Vol. 18:24). Previously sold with WXOW-TV & WAOW-TV to Horizons Communications Corp. for approx. \$3 million by Joseph L. Floyd, N. L. Bentson & Edmund R. Ruben (1970 Vol. 10:37). Sold with WKOW(AM) for \$925,000 to Midcontinent Bcstg. Co. by Monona Bcstg. Co. (1960 Vol. 16:24, 26, 30).

■ **WMSN-TV, Madison (Ch. 47)**—Sullivan Broadcasting (Daniel Sullivan, Royce Yudkoff, et al.) bought this station from Chan- nel 47 L. P. for \$26.5 million (1996). James L. Arnold, Receiver for Channel 47 L.P., sold station to Ronald J. Koeppler for debt assumption and a nominal amount of cash (1995).

■ **WMTV, Madison (Ch. 15)**—Benedek Broadcasting paid Paul Brissette \$225 mil- lion and G. E. Capital Corp. \$45 million for WMTV and 7 others, see WHOI, Peoria, IL (1996 Vol. 35:52). Previously, control trans- ferred to Paul A. Brissette by Adams Com- munications, see WHOI, Peoria, IL (1992). For sale of Forward Communications to Wes- ray Corp. & subsequent sale to Adams Com- munications, see WSAW-TV, Wausau, WI. Sold to Wisconsin Valley TV Corp. (Forward Television) for \$194,000 plus some \$250,700 in obligations by Lee P. Loomis (1963 Vol. 3:21). Lee P. Loomis Group ac- quired station for \$399,333 (\$288,333 rep- resenting indebtedness), plus option on buildings and land from WTVJ Inc. interests (1958 Vol. 14:10, 14). Previous owner, Ger-

ald A. Bartell founding family, sold station for \$550,000, including \$200,000 option on real estate, to WMTV Inc., 50% owned by WTVJ, Miami, and pres. Mitchell Wolfson, 25% by Lee Ruwitch, WTVJ exec. v.p., and 25% by WMAY(AM), Springfield, IL (1957 Vol. 13:22).

WCGV-TV, Milwaukee (Ch. 24)—Sold by ABRY Communications to Sinclair Broadcast Group Inc. for \$29,500,000 (1994). See also WTTQ, Birmingham, AL. For previous sales to HR Bcstg. & ABRY Communications, see WTTQ, Birmingham, AL. 46% interest sold to Byron H. Laskey by Edgewater Investments Corp. for \$1,000,000 giving Laskey 66% (1984).

WDJT-TV, Milwaukee (Ch. 58)—Sold by Milwaukee TV 58 Inc. to Weigel Bcstg. Co. (Howard Shapiro, principal, WCIU-TV, Chi- cago) for \$100,000 (1988).

WISN-TV, Milwaukee (Ch. 12)—Pur- chased by Hearst Corp. for \$2,000,000 (about \$900,000 cash, remainder assumption of ob- ligations and liabilities). Selling group was headed by L. F. Gran, Paul A. Pratt & Loron Thurwachter (1955 Vol. 11:2, 5, 10).

□ **WITI-TV, Milwaukee (Ch. 6)**—For sale of New World Communications Group to Fox Television Stations for approx. \$2.5 billion, see KSZA-TV, Phoenix, AZ (1996). For reor- ganization as SCI Television Inc. (later New World Communications), see WJBK-TV, De- troit, MI. For sale to Gillett Communications see WSBK-TV, Boston, MA. For previous sale to KKR Assoc. see KNSD, San Diego, CA. Sold to Storer Bcstg. Co. for \$4,462,500 by Independent Television Inc., headed by Sol J. Kahn. Storer turned in CP for WWE, Wilmington-Philadelphia under multiple- ownership rule (1958 Vol. 14:34, 35, 42, 46).

WCAN-TV, Milwaukee (Ch. 24)—CP for off-air station sold to Field Communications by Lou Poller, who received \$35,000 for ex- penses in maintaining CP after station went dark in 1955 (1966 Vol. 6:35, 52). CBS in 1955 purchased WCAN-TV plant for \$650,000 (1955 Vol. 10:43, 47; 11:3).

WVCY-TV, Milwaukee (Ch. 30)—CBS of- fered \$10 million for station to VCY/American Communications in 1994 (Vol. 34:40) but bid was rejected.

WVTV, Milwaukee (Ch. 18)—Gaylord Broadcasting Co. sold to Glencaim Ltd. (Edwin L. Edwards Sr.) for \$9,500,000 (1994). Sold as WUHF to WKY TV System Inc. (Gaylord Bcstg. Co.) for \$650,000 by WXIX Inc. (1965-66 Vol. 5:45; 6:13). Previously, 51% sold by the Gene Posner family to Bernard and Harold Sampson to bring each Sampson's holdings from 20% to 45.5%, for \$1 and considerations (1952 Vol. 2:26). Sold as WXIX to Gene Posner and associates for \$50,000 by CBS after latter took station off air (1959 Vol. 15:14, 16, 19). CBS acquired outlet from Bartell family for \$350,000 in Oct. 1954 when it operated as WOKY-TV on Ch. 18. CBS also purchased physical facilities of WCAN-TV (Ch. 25) for \$650,000 from Lou Poller group (1955 Vol. 10:43, 47; 11:3).

WJFW-TV, Rhinelander (Ch. 12)—Dis- tress sale as WAEO-TV by Alvin E. O'Konski to Seaway Communications (a minority-owned company) for \$912,588 approved by FCC April 20, 1979 (1979 Vol. 19:16).

WSCO, Suring (Ch. 14)—Northeastern Wis- consin Christian Television Inc. sold station to Wisconsin Voice of Christian Youth for token \$1 & assumption of debt (1986). Station went dark in July 1987, resumed operation Dec. 1988; left air 1991.

WAOW-TV, Wausau (Ch. 9)—For sale to present owner, see WKOW-TV, Madison, WI. CP sold as WCWT for \$34,439 to Midcontinent Bcstg. Co. by Central Wisconsin TV Inc. (1964 Vol. 4:31). For sale to Liberty Television Inc., see WKOW-TV, Madison, WI.

■ **WSAW-TV, Wausau (Ch. 7)**—For transfer to Benedek from Paul Brissette see WHOI, Peoria, IL (1996 Vol. 35:52). Previously, control was transferred to Paul A. Brissette by Adams Communications, see WHOI, Peoria, IL (1992). Forward Communications (Wesray Corp.) sold its TV holdings (WHOI, Peoria, IL; KOSA-TV, Odessa, TX; WTRF-TV, Wheeling, WV; WMTV, Madison & WSAW-TV, Wausau, WI) to Adams Communications Corp. for \$126.5 million (1987 Vol. 27:22, 42). Forward Communications, owner of WHOI (Ch. 19), Peoria, IL; KCAU-TV (Ch. 9), Sioux City, IA; KOSA-TV (Ch. 7), Odessa, TX; WTRF-TV (Ch. 7), Wheeling, WV; WMTV (Ch. 15), Madison, WI; WSAW-TV (Ch. 7), Wausau, WI; 4 AM-FM combinations & Marshfield (WI) New Herald was sold to Wesray Communications Inc. for approx. \$95 million (1984-85 Vol. 23:44; 25:1).

Wyoming

■ **KGWC-TV, Casper (Ch. 14)**—Benedek Bcstg. Corp. bought Morris Communications TV stations, see KCOY-TV, Santa Maria, CA (1996 Vol. 35:51). Stauffer Communications was purchased by Morris Communications for approx. \$275,000,000. See KCOY-TV, Santa Maria, CA for more details (1994 Vol. 34:32). Rocky Mountain Communications Network Inc. sold station as KCWY-TV with KWWY-TV, Rock Springs (KGWR-TV) & KOWY-TV, Lander-Riverton (KGWL-TV), WY to Stauffer Communications Inc. for \$2,500,000 & covenant not to compete (1986 Vol. 26:23).

KFNB, Casper (Ch. 20)—Sold by Mark R. Nalbene, Receiver to WyoMedia Corp. (Marvin Gussman) for undisclosed amount (1991-92). Sold as KXWY-TV to First National Entertainment Corp. (Irving Brand, Allen Gelbard, et al.) by A. J. Stanton Jr., et al., for \$121,000 & assumption of debt but sale was not consum- mated (1986). Station left air in 1989, resumed operation in 1990.

KTWO-TV, Casper (Ch. 2)—For sale to East- ern Bcstg. Corp., see KAAL, Austin, MN (1994 Vol. 34:26). Harriscopie sold station & KULR-TV, Billings, MT to Wooster Republican Print- ing Co. for \$12,200,000 (1986 Vol. 26:45). Harriscopie increased holdings from 60% to 100% by purchasing 40% for \$400,000 from Television Properties (1964 Vol. 4:26, 29). Television Properties acquired its interest from Benjamin Berger for \$18,000; Television Prop- erties was owned by his son L. S. Berger. 13 1/3% each sold by Irving B. Harris and Donald P. Nathanson to Harriscopie Inc. for \$12,000. No cash was exchanged because Harris and Nathanson owned 50% and 20% respectively, at that time of Harriscopie. KTWO(AM) was in- cluded in all transactions (1962).

■ **KGWN-TV, Cheyenne (Ch. 5)**—Benedek Broadcasting Corp. bought station and 8 oth- ers for \$60,100,000, see KCOY-TV, Santa

Sales & Transfers—Wyoming

Maria, CA (1996 Vol. 35:51). For previous sale of Stauffer Communications to Morris Communications, see KCOY-TV, Santa Maria, CA (1994). Burke Bcstg. sold station as KYCU-TV with KTVS(TV), Sterling, CO, KSTF(TV), Scottsbluff, NE to Stauffer Communications Inc. for \$11,870,000 (1986 Vol. 26:13). Previously sold with KTVS, Sterling, CO & KSTF, Scottsbluff, NE to Burke Bcstg. for \$8,700,000 plus \$1,000,000 for covenant not to compete (1983). Sold as KFBC-TV by Frontier Bcstg. Co. to Wyneco Communications Inc. (Lamb Communications) for \$3,000,000. Sale included KTVS, Sterling, CO; KSTF, Scottsbluff, NE (1971-72 Vol. 11:47; 12:28).

KKTU, Cheyenne (Ch. 33)—For sale to Eastern Bcstg. Corp., see KAAL, Austin, MN (1994 Vol. 34:26; 35:8).

KLWY, Cheyenne (Ch. 27)—Sold by Mark R. Nalbene, Receiver to WyoMedia Corp. (Marvin Gussman) for \$100,000 (1992).

■ **KJWY, Jackson (Ch. 2)**—Ambassador Media Corp. sold as KJVI with KPVI, Pocatello & KKV, Twin Falls, ID to Sunbelt Bcstg. Co. for \$4,000,000 (1995).

■ **KGWL-TV, Lander-Riverton (Ch. 5)**—For previous sales see KGWC-TV, Casper, WY.

KFNE, Lander-Riverton (Ch. 10)—First National Entertainment Corp. bought station as KFWY-TV from David Antoniaki, et al., for approx. \$66,000 & assumption of \$795,000 debt but sale was not consummated (1986). Antoniaki, et al., gained control of Hi Ho Bcstg. Corp. from Francis D'Addario, et al., 1984. Sold as KWRB-TV by Chief Washakie TV to Hi Ho Bcstg. Corp. for \$700,000 (1979 Vol. 19:26). Station left air in 1987. License renewal was challenged in 1988 and CP for Ch. 10 was granted to First National Bcstg. Corp. in 1991. Resumed operation April 7, 1991.

KFNR, Rawlins (Ch. 11)—Sold as KRWY by Michael A. Cantu & Continental Communications Systems Inc. to First National Entertainment Corp. for \$1,300,000 (1986). Sale was not consummated. Station went dark in 1988. License renewal was challenged in 1988 and CP for Ch. 11 was granted to First National Bcstg. Corp. in 1990, which began operation April 7, 1991.

■ **KGWR-TV, Rock Springs (Ch. 13)**—For latest sales see KGWC-TV, Casper, WY. Cottonwood Telecasting Inc. sold station as KWWY to Chrysostom Corp. for \$150,000 (1982). Previously sold by Western Bcstg. Inc. to Strang Telecasting Inc. for \$295,680 but sale was not consummated (1979).

Guam

KUAM-TV, Guam (Ch. 8)—Sold by Pacific Bcstg. Corp. to Pacific Telestations Inc. for \$650,000 (1977). Previously sold for \$650,000 by Phil Berg to Pacific Bcstg. Corp. (1963-64 Vol. 3:48; 4:16). Prior to that, 5% sold by John P. Heame for \$15,500 to Phil Berg, and 4% sold by William B. Duce for \$100,000 to Berg, bringing Berg's holdings from 45.5% to 54.5% (1962 Vol. 2:34).

Puerto Rico

WELU, Aguadilla (Ch. 32 ETV)—Sold to Healthy Christian Family Media Inc. (Norman O. Gonzales) by Faith That Pleases God Church Corp. for \$500,000 (1992).

WOLE-TV, Aguadilla-Mayaguez (Ch. 12)—Hector Reichard sold his 1/3 interest for \$165,000 to Du Art Film Labs Inc. (1963).

WVEO, Aguadilla (Ch. 44)—Seglares Iglesia Catolica Inc. sold off-air station to Pedro Roman-Collazo for \$600,000 (1990 Vol. 30:43, 45). James C. Leake proposed to acquire station from Seglares Iglesia Catolica Inc. for \$250,000 but sale was not consummated (1987). Purchased by Seglares Iglesia Catolica Inc. for \$600,000 (1985).

WCCV-TV, Arecibo (Ch. 54)—Asociacion Evangelistica Cristo Viene Inc. (Jose J. Avila, et al.) purchased station as WATX-TV for \$197,000 (1989). Southwestern Bcstg. Corp. (Pedro Roman-Collazo) purchased station for \$145,000 from Francisco Velazquez-Estremera (1988).

WLII, Caguas (Ch. 11)—Sold with WSUR-TV, Ponce by TeleOnce to Estrella Brillante Ltd. (Malrite Communications & Lucas Tomas Muniz) for assumption of liabilities (1991). Proposed sale by Anne P. Jones, Trustee, to Timothy S. Brumlik for \$11,767,189 (including WSUR-TV Ponce) was dismissed (1988 Vol. 28:51; 29:3). Sold as WKBM-TV to Telepictures Corp., et al., with WSUR-TV, Ponce for \$6,125,000 (1984-85 Vol. 23:52).

WPRV-TV, Fajardo (Ch. 13)—Sale of off-air station by WPRV-TV Inc., Debtor-in-Possession to The Catholic Apostolic & Roman Church in Puerto Rico for \$1,500,000 was granted, but not consummated (1994).

WTRA, Mayaguez (Ch. 16)—For sale to Aerco Bcstg. Corp. & earlier sale to Century Telecast Corp., see WRWR-TV, San Juan, PR. Station left air with WRWR-TV, San Juan.

□ **WKPV, Ponce (Ch. 20)**—Paxson Communications is paying \$4 million for 50% of this station, WSJN-TV, San Juan & WJWN, San Sebastian. Hurricane Hugo forced station from air in 1989, and Multi-Media Television sold station along with WSJN-TV San Juan

& WJWN-TV San Sebastian, PR to Interstate General Properties L.P. for \$1,500,000 plus consulting agreement & non-compete covenant (1994). Station resumed operation Jan. 1995.

WSTE, Ponce (Ch. 7)—Malrite Communications sold station to Jerry B. & Esther M. Hartman for \$6,000,000 (1991). Malrite Bcstg. acquired station as WLWZ-TV from L. T. Muniz for \$1,233,333, 20% interest & \$72,000 for agreement not to compete (1985). Sold as WRIK-TV by United Artists Bcstg. to Tele-Luz de Washington Inc. (Lucas Tomas Muniz) for \$1,800,000 (1978). 80.1% sold to United Artists Bcstg. for \$6.1 million by Pres. Alfredo de Arellano who retained 19.9% which UA had option to purchase after 4 years for \$1.5 million or certain multiple of station profits (1969 Vol. 9:31). Previously 36.6% sold for \$338,919 increasing holdings of Alfredo C. Ramirez de Arellano del Valle from 25% to 61.67% (1964 Vol. 5:1). Later his holdings increased to 82.23%.

WSUR-TV, Ponce (Ch. 9)—See WLII, Caguas, PR.

WTIN, Ponce (Ch. 14)—Sale by Hector Nicolau to Pedro Roman-Collazo for \$400,000 approved but never consummated (1988-1990 Vol. 30:43, 45).

WAPA-TV, San Juan (Ch. 4)—Control of station was assumed by General Electric Capital Corp. (1990). For sale of SFN Companies, see WFTV, Orlando, FL. For sale of Western Bcstg., see WJBF(TV), Augusta, GA. Western Bcstg., 50% owner of Puerto Rico Bcstg. Inc. acquired remaining 50% from Price Industries Corp. for \$15,500,000 (1980). Sold by Screen Gems Inc. to Puerto Rico Bcstg. Inc. for \$11,350,000 (1976 Vol. 15:52). Sold, along with 1/3 interest in WOLE-TV, Aguadilla, PR (Ch. 12) for \$1,800,000 to WAPA Bcstg. Corp., controlled by Screen Gems Inc. (Columbia Pictures subsidiary) by Winston-Salem Bcstg. Co. and the Goar Mestre family (1961 Vol. 17:37). Winston-Salem acquired 80% of WAPA-TV for \$320,000, plus \$431,733 in obligations from Jose Ramon Quinones and two minority owners—the Mestre family retaining its 20% interest (1957 Vol. 13:13, 14, 18).

WKAQ-TV, San Juan (Ch. 2)—TPR Television Inc. (Cohen, Cassara & Co.) proposed to purchase station and related production facilities for \$160,000,000 including consulting agreement from Telemundo Group, but sale was not consummated (1989 Vol. 28:26, 47). For sale to Reliance Capital Group, see KSBW, Salinas-Monterey, CA. Sold to Blair Bcstg. by Telemundo Inc. for \$55,000,000 (1983).

WRWR-TV, San Juan (Ch. 30)—Bay Bcstg. Inc. (Dr. Carlos J. Lastra-Gonzales, trustee) sold off-air station to Aerco Bcstg. Corp. (Angel E. Roman) for \$500,000 including WTRA, Mayaguez, PR (1994). Sold with WTRA, Mayaguez by Bay Bcstg. Inc. to Cen-

tury Telecast Corp. (Adolfo Flores, et al.) for \$400,000 plus assumption of debts, but was never consummated (1988).

□ **WSJN-TV, San Juan (Ch. 24)**—For proposed purchase by Paxson Communications, see WKPV, Ponce (1996). Station resumed operation Jan. 1995. For previous sale of dark station to Interstate General Properties L.P., see WKPV, Ponce, PR.

WSJU, San Juan (Ch. 18)—Dr. Carlos Lastra-Gonzalez, trustee, sold to Internat Bcstg. Corp. (Pedro Roman Collazo) for \$1,000,000 & assumption of liabilities (1994). Sold as WTSJ along with CPs for WMGZ, Aguadilla (Ch. 16) & WPSJ, Ponce (Ch. 14) Radio San Juan (O. Roy Chalk) by Julio I. Torres Ortiz & Clement L. Littauer for \$669,000 plus 27,900 shares of Trans-Caribbean ways (Chalk) stock (to be issued) and assumption of nearly \$250,000 liabilities (1994 Vol. 6:18, 34, 35).

□ **WJWN-TV, San Sebastian (Ch. 38)**—See WKPV, Ponce for sale of 50% to Paxson Communications (1996). For sale of previously off-air station to Interstate General Properties L.P., see WKPV, Ponce, PR. Hector Diaz gained majority control of station from Nayda Nicolau de Colon & Jose C. Dero for assumption of liabilities (1987).

Virgin Islands

WBNB-TV, Charlotte Amalie (Ch. 10)—For Worrell sale to Benedek Bcstg., see WJFF-Freeport-Rockford, IL. Sold to Thomas E. Worrell, et al., by District Communications Inc. for \$172,000 plus \$10 non-compete covenant (1980). Sold by Federated Media Inc. (who was result of stock spin-off of TV Communications Corp.'s broadcast holdings in 1971) District Communications Inc. for \$991,100 (1973 Vol. 13:48). Sold by Robert E. Moss associates to TV Communications Corp., cable group owner, for 57,000 shares of stock valued at \$750,100 (1969-70 Vol. 9:16). Station left air in Sept. 1989 following damage by Hurricane Andrew.

■ **WSVI, Christiansted (Ch. 8)**—WSVI-TV Acquisition Corp. (David P. Lampel, et al.) purchased station for \$2,100,000 and paid \$200,000 for a non-compete covenant (1995-96). Antilles Bcstg. Corp. sold station to Group 3 Bcstg. Inc. (Commonwealth Enterprises Inc., John A. Meatte, et al.) for \$4,000,000, but sale was never consummated (1986-87). Sold to Elf Communications Inc. (John A. Lack & Jay Emmett) by Antilles Bcstg. Corp. for \$4,100,000, \$250,000 for agreement not to compete (1985 Vol. 25:20) but never consummated. Sold by Peoples Bcstg. Corp. to Antilles Bcstg. Corp. for \$375,885 (1977). Sold by Quality Telecasting Corp. to Peoples Bcstg. Corp. for \$650,000 (1973).

Keep your FACTBOOK up-to-date all year long ...

TELEVISION & CABLE ACTION UPDATE

Please enter my subscription to:

TELEVISION & CABLE ACTION UPDATE

for one year at \$407 plus \$55 domestic delivery charge. Foreign subscriptions add \$165 delivery and handling. Washington, D.C. subscriptions add 5.75% sales tax to subscription amount.

Please print:

Name

Position or title

Firm

Address

City State Zip Code

Nature of Business

Signature

Note: Prices subject to change without notice.

TELEVISION & CABLE

Factbook

THE AUTHORITATIVE REFERENCE FOR THE TELEVISION, CABLE AND ELECTRONICS INDUSTRIES

EXTRA COPIES

Please send me extra subscriptions of the 1996 Television & Cable Factbook (set includes the Stations Volume, the Cable Volume and the TV & Cable Services Volume).

\$495 — 1-9 sets

\$475 — 10 or more sets

Add \$15 delivery per set/Foreign delivery is \$45.

Washington, D.C. subscribers must add 5.75% sales tax on book amount.

ALL ORDERS MUST BE PREPAID.

Please print:

Name

Position or title

Firm

Address

City State Zip Code

Nature of Business

Signature

VIDEO WEEK

Please enter my subscription to VIDEO WEEK—

the weekly newsletter devoted to the business of program sales & distribution for videocassettes, discs, pay TV & allied new media at \$840 per year, plus \$42 delivery. Foreign delivery charge is \$88.

Washington, D.C. subscribers must add 5.75% sales tax on subscription amount.

Please print:

Name

Position or title

Firm

Address

City State Zip Code

Nature of Business

Signature

Note: Prices subject to change without notice.

SATELLITE WEEK

The Authoritative News Service for Satellite
Communications and Allied Fields

Please enter my subscription to SATELLITE WEEK at \$895 per year, plus \$42 delivery. Foreign delivery charge is \$88.

Washington, D.C. subscribers must add 5.75% sales tax on subscription amount.

Please print:

Name

Position or title

Firm

Address

City State Zip Code


Nature of Business

Signature

Note: Prices subject to change without notice.



NO POSTAGE
NECESSARY
IF MAILED
IN THE
UNITED STATES



BUSINESS REPLY CARD

FIRST CLASS PERMIT NO. 10388 WASHINGTON D.C.


POSTAGE WILL BE PAID BY ADDRESSEE

Warren Publishing, Inc.

2115 Ward Court, N.W.
Washington, D.C. 20037



NO POSTAGE
NECESSARY
IF MAILED
IN THE
UNITED STATES



BUSINESS REPLY CARD

FIRST CLASS PERMIT NO. 10388 WASHINGTON D.C.


POSTAGE WILL BE PAID BY ADDRESSEE

Warren Publishing, Inc.

2115 Ward Court, N.W.
Washington, D.C. 20037



NO POSTAGE
NECESSARY
IF MAILED
IN THE
UNITED STATES



BUSINESS REPLY CARD

FIRST CLASS PERMIT NO. 10388 WASHINGTON D.C.


POSTAGE WILL BE PAID BY ADDRESSEE

Warren Publishing, Inc.

2115 Ward Court, N.W.
Washington, D.C. 20037



NO POSTAGE
NECESSARY
IF MAILED
IN THE
UNITED STATES



BUSINESS REPLY CARD

FIRST CLASS PERMIT NO. 10388 WASHINGTON D.C.

POSTAGE WILL BE PAID BY ADDRESSEE

Warren Publishing, Inc.

2115 Ward Court, N.W.
Washington, D.C. 20037

Low Power Television Stations

As of October 15, 1996

Listings without notation indicate licensees. Asterisk (*) preceding listing indicates construction permit(s). Dagger (†) preceding listing indicates lottery grantee(s). Ownership of Low Power TV Stations follows this section.

Alabama

Abolaster—W15AZ, Doris Nell LeGrand.
Technical Facilities: 100-w TPO, 6-kw ERP, 37-ft. above ground, 863-ft. above sea level, lat. 33° 14' 07", long. 86° 47' 07".
Transmitter: Double Oak Mountain, 2-mi. E of Abolaster.
Ownership: Doris Nell LeGrand.
Advertising: Yes.

Alexander City—WAXC-LP, Ch. 64, Cable Video Productions Inc. Phones: 205-234-464; 205-234-0426. Fax: 205-234-0088.
Address: 1051 Tallapoosa St., Alexander City, AL 35010.
Technical Facilities: 1000-w TPO, 14-kw ERP, 79-ft. above ground, 978-ft. above sea level, lat. 32° 56' 50", long. 85° 56' 31".
Requests modification of CP for change 1000-TPO, 12.2-kw ERP. Transmitter to Alexander City. BMMPTL-950731IH.
Transmitter: 1051 Tallapoosa St., Alexander City.

Equipment: Emcee transmitter; Bogner antenna.
Satellite earth station: AFC 5-meter.
Began Operation: October 23, 1995.
Ownership: Cable Video Productions Inc.
Multichannel TV Sound: Stereo and separate audio program.
Satellite programming: Channel America; America One; American Independent Network; Network One; Outdoor Channel.
Advertising: Yes. Rates: \$1000/30 Sec.
Represented (engineering): John H. Battison.
Represented (legal): Alan C. Campbell.
Personnel: Jackson Mitchell, General Manager; Jerry Harper, Chief Engineer.
Status: Licensed as a translator.

Andalusia—W16BD, Loflin Children's Trust-Four. Phone: 504-928-3574.
Technical Facilities: 500-w TPO, 1-kw ERP, 23-ft. above ground, 627-ft. above sea level, lat. 31° 20' 27", long. 86° 28' 02".
Transmitter: 1-mi. N of Andalusia.
Ownership: Loflin Children's Trust-One, Two & Four.

Andalusia—W19BV, Loflin Children's Trust-Four. Phone: 504-928-3574.
Technical Facilities: 1000-w TPO, 0.12-kw ERP, 323-ft. above ground, 616-ft. above sea level, lat. 31° 20' 27", long. 86° 28' 02".
Transmitter: 1-mi. N of Andalusia.
Ownership: Loflin Children's Trust-One, Two & Four.

Andalusia—W36BQ, Loflin Children's Trust-Four. Phone: 504-928-3574.
Technical Facilities: 500-w TPO, 1-kw ERP, 23-ft. above ground, 617-ft. above sea level, lat. 31° 20' 27", long. 86° 28' 02".
Transmitter: 1-mi. N of Andalusia.
Ownership: Loflin Children's Trust-One, Two & Four.

***Andalusia**—W40BE, David M. Loflin. Phone: 504-928-3574.
Technical Facilities: 500-w TPO, 1-kw ERP, 323-ft. above ground, 627-ft. above sea level, lat. 31° 30' 27", long. 86° 28' 02".
Transmitter: 1-mi. N of Andalusia.
Ownership: David M. Loflin.

***Andalusia**—W49BM, David M. Loflin. Phone: 504-928-3574.
Technical Facilities: 500-w TPO, 1-kw ERP, 323-ft. above ground, 627-ft. above sea level, lat. 31° 30' 27", long. 86° 28' 02".
Transmitter: 1-mi. N of Andalusia.
Ownership: David M. Loflin.

***Andalusia**—W57CC, Loflin Children's Trust-Four. Phone: 504-928-3574.
Technical Facilities: 500-w TPO, 1-kw ERP, 323-ft. above ground, 627-ft. above sea level, lat. 31° 30' 27", long. 86° 28' 02".
Transmitter: 1-mi. N of Andalusia.
Ownership: Loflin Children's Trust-One, Two & Four.

***Andalusia**—W59CQ, Loflin Children's Trust-Four. Phone: 504-928-3574.
Technical Facilities: 500-w TPO, 1-kw ERP, 323-ft. above ground, 627-ft. above sea level, lat. 31° 30' 27", long. 86° 28' 02".
Transmitter: 1-mi. N of Andalusia.
Ownership: Loflin Children's Trust-One, Two & Four.

***Ashville**—W50B0, John Michael Renda Jr. Phone: 205-362-5394.
Technical Facilities: 1000-w TPO, 24.6-kw ERP, 134-ft. above ground, 1253-ft. above sea level, lat. 33° 47' 51", long. 86° 12' 45".
Transmitter: Beaver Creek Mountain.
Ownership: Renda Broadcasting Network.
Advertising: Yes.

Athens—WTZT-LP, Ch. 28, Athens Bcstg. Co. Inc. Phone: 205-830-8300. Fax: 205-232-6842.
Technical Facilities: 1000-w TPO, 10.1-kw ERP, 190-ft. above ground, 879-ft. above sea level, lat. 34° 46' 58", long. 86° 55' 59".
Transmitter: E of Interstate 65 on Hwy. 72, Athens.
Equipment: Acrodyne transmitter; Scala antenna.

Satellite earth stations: Drake receivers.
Ownership: Athens Broadcasting Co. Inc.
Satellite programming: FamilyNet; America One.
Represented (legal): Scott Johnson.
Personnel: Bill Dunarrant, General Manager; Carl Sampieri, Chief Engineer; Bill West, Sales Manager.

Berry—W58CF, Ettie Clark. Phones: 205-932-3648; 205-689-5218.
Technical Facilities: 1000-w TPO, 9.5-kw ERP, 240-ft. above ground, 850-ft. above sea level, lat. 33° 41' 16", long. 87° 33' 55".
Transmitter: 2.3-mi. WSW of State Rte. 18 as it crosses the Fayette/Walker County line.
Ownership: Ettie Clark.

Satellite programming: FamilyNet.
Advertising: Yes.
Personnel: Ettie Clark, General Manager; Jared Brown, Chief Engineer; Brenda Handley, Sales Manager.

Berry—W63CA, Ettie Clark. Phones: 205-932-3648; 205-689-5218.
Technical Facilities: 1000-w TPO, 9.4-kw ERP, 240-ft. above ground, 850-ft. above sea level, lat. 33° 41' 16", long. 87° 33' 55".
Transmitter: 2.3-mi. WSW of State Rte. 18 as it crosses the Fayette/Walker county line.
Ownership: Ettie Clark.
Satellite programming: Trinity Bcstg. Network.
Advertising: No.
Personnel: Ettie Clark, General Manager; Jared Brown, Chief Engineer; Brenda Handley, Sales Manager.

***Birmingham**—W28BR, Joanna Lyn Shelton.
Technical Facilities: 1000-w TPO, 11.9-kw ERP, 574-ft. above ground, 1525-ft. above sea level, lat. 33° 29' 04", long. 86° 48' 25".
Transmitter: Red Mountain.
Ownership: Joanna Lyn Shelton.

***Birmingham**—W30BH, Park Bcstg. Co.
Technical Facilities: 1000-w TPO, 15.64-kw ERP, 1850-ft. above sea level, lat. 33° 29' 04", long. 86° 48' 25".
Transmitter: Red Mountain.
Ownership: Park Broadcasting Co.

Birmingham—W34BI, Southeast LPTV Inc.
Technical Facilities: 1400-w TPO, 26.5-kw ERP, 348-ft. above ground, 1289-ft. above sea level, lat. 33° 27' 37", long. 86° 51' 07".
Transmitter: S of 16th Way on Spaulding Shokooda Rd., Red Mountain.
Ownership: Southeast LPTV License Inc.

Birmingham—W49AY, Glen Iris Baptist School.
Technical Facilities: 1000-w TPO, 0.197-kw ERP, 180-ft. above ground, 1201-ft. above sea level, lat. 33° 29' 02", long. 86° 48' 35".
Transmitter: 1100 Railroad Ave., Birmingham.
Ownership: Glen Iris Baptist School.

***Birmingham**—W58CK, Shirley H. James. Phone: 713-893-6536.
Technical Facilities: 1000-w TPO, 12.2-kw ERP, 200-ft. above ground, 1090-ft. above sea level, lat. 33° 26' 05", long. 86° 53' 40".
Transmitter: 0.6-mi. S of Birmingham.
Ownership: Shirley H. James.

Birmingham—W62BG, WTTO Licensee Inc.
Technical Facilities: 1000-w TPO, 9.51-kw ERP, 131-ft. above ground, 1089-ft. above sea level, lat. 33° 28' 39", long. 86° 49' 16".
Transmitter: 600 Beacon Pkwy. W, Birmingham.
Equipment: Emcee transmitter; Bogner antenna.
Began Operation: October 8, 1984.
Ownership: Sinclair Communications Inc.
Satellite programming: America One.

Advertising: Yes. Rates: \$1000/30 Sec.; \$5000/Hour.
Represented (sales): Seltel Inc.
Represented (engineering): Mullaney Engineering Inc.
Personnel: Charles B. Rountree, General Manager; Rick Blevins, Operations Director; John Batson, Director, Engineering.

Birmingham & Bessemer—W02BV, VJN LPTV Corp. Phone: 305-674-5000. Fax: 305-674-4900.
Technical Facilities: 10-w TPO, 0.133-kw ERP, 85-ft. above ground, 1037-ft. above sea level, lat. 33° 28' 18", long. 86° 50' 03".
Transmitter: 236 Goodwill Crest Rd., Birmingham.
Ownership: VJN LPTV Corp.
Satellite programming: The Box.
Personnel: Warren Reeves, General Manager; Jessee Coleman, Chief Engineer.

Cullman—W52BJ, First Cullman Bcstg. Inc. Phone: 205-739-6652.
Technical Facilities: 1000-w TPO, 18.5-kw ERP, 300-ft. above ground, 1027-ft. above sea level, lat. 34° 10' 17", long. 86° 50' 39".
Transmitter: 501 2nd Ave. SW, Cullman.
Equipment: Acrodyne transmitter; Bogner antenna.
Ownership: First Cullman Broadcasting Inc.
Satellite programming: FamilyNet.
Advertising: Yes.
Personnel: Michael W. Whipple, General Manager; Jerry Trimble, Sales Manager.

Decatur—WMJN-LP, Ch. 43, Charlie J. Ezell.
Technical Facilities: 100-w TPO, 1.78-kw ERP, 755-ft. above sea level, lat. 34° 32' 23", long. 87° 02' 29".
Transmitter: 2632 Chapel Hill Rd.
Equipment: TTC transmitter; Scala antenna.
Began Operation: March 10, 1994.
Ownership: Charlie J. Ezell.
Satellite programming: FamilyNet.

Decatur—WYAM-LP, Ch. 56, Channel 56 Inc. Phone: 205-355-4567. Fax: 205-355-1234.
Technical Facilities: 1000-w TPO, 32-kw ERP, 233-ft. above ground, 814-ft. above sea level, lat. 34° 34' 00", long. 86° 54' 46".
Transmitter: 2-mi. N of State Hwy. 67 on Deefe Rd.
Satellite earth station: Drake; Uniden receivers.
Began Operation: April 15, 1996.
Ownership: Channel 56 Inc.
Satellite programming: Channel America; Gospel Music Television; NET: Political Newstalk Network.
Personnel: Terry Arnold, General Manager & Sales Manager; John Hain, Chief Engineer.

***Demopolis**—W28BS, James Wilson III. Phone: 205-671-1753.
Technical Facilities: 1000-w TPO, 11-kw ERP, 125-ft. above ground, 270-ft. above sea level, lat. 32° 30' 09", long. 87° 49' 00".
Transmitter: Hwy. 80 E.
Ownership: James Wilson III.

Low Power TV Stations—Alabama

Dothan—W41BN, Trinity Bcstg. Network Inc. Phone: 714-832-2950.

Technical Facilities: 1000-w TPO, 17.3-kw ERP, 312-ft. above ground, 666-ft. above sea level, lat. 31° 13' 39", long. 85° 21' 10".
Transmitter: W of intersection of Burdeshaw St. & Beverly Rd.
Ownership: Trinity Broadcasting Network Inc.

***Dothan**—W52CI, Catherine J. Rotolo. Phone: 804-973-7954.

Technical Facilities: 1000-w TPO, 5.45-kw ERP, 856-ft. above ground, 1198-ft. above sea level, lat. 31° 15' 16", long. 85° 15' 39".
Transmitter: WOOF-FM Tower, Hwy. 52, 5.5-mi. NE of Dothan.
Ownership: Catherine J. Rotolo.

***Dothan**—W69DP, James Wilson III. Phone: 205-671-1753.

Technical Facilities: 1000-w TPO, 1.41-kw ERP, 440-ft. above ground, 725-ft. above sea level, lat. 31° 12' 04", long. 86° 20' 04".
Transmitter: 0.25-mi. NE of Drew Rd. & Hwy. 94.
Ownership: James Wilson III.

Elsanor—W08DC, Whisper Bcstg. Co.

Technical Facilities: 10-w TPO, 0.241-kw ERP, 59-ft. above ground, 187-ft. above sea level, lat. 30° 32' 48", long. 87° 34' 50".
Transmitter: Approx. 656-ft. SSE of the intersection of U.S. Rte. 90 & State Rd. 87.
Began Operation: November 29, 1993.
Ownership: Whisper Bcstg. Co.

Eufaula—W30BD, Trinity Bcstg. Network Inc. Phone: 214-997-3958.

Technical Facilities: 100-w TPO, 1-kw ERP, 285-ft. above ground, 597-ft. above sea level, lat. 31° 54' 30", long. 85° 09' 51".
Transmitter: Fort Browder Rte.
Began Operation: August 19, 1996.
Ownership: Trinity Broadcasting Network Inc.

Florence—WBCF-LP, Ch. 3, Benny Carle Bcstg. Phone: 205-764-8170. Fax: 205-764-1240.

Studio: 525 E. Tennessee St., Florence, AL 35631.
Technical Facilities: 10-w TPO, 0.018-kw ERP, 263-ft. above ground, 804-ft. above sea level, lat. 34° 48' 11", long. 87° 40' 14".
Transmitter: 525 E. Tennessee St., corner of E. Tennessee & Cherry St.
Equipment: Acrodyne transmitter; Scala antenna.
Satellite earth stations: Beta, 3.8-meter; Zenith, 3.8-meter; Luxor, Perfect 10. Panasonic; Zenith; Uniden receivers.
Began Operation: April 1, 1986.
Ownership: Benny Carle Broadcasting.
Multichannel TV Sound: Stereo and separate audio program.
Satellite programming: America One; Channel America; International TV Network.
Represented (legal): John Mullaney & Assoc.
Personnel: Benny Carle, General Manager; Paul Kelly, Chief Engineer.

***Florence**—WXFL-LP, Ch. 5, Benny Carle Bcstg. Phone: 205-764-1240.

Studio: 201 N. Pine St., Florence, AL 35631.
Technical Facilities: 10-w TPO, 0.018-kw ERP, 259-ft. above ground, 801-ft. above sea level, lat. 34° 48' 11", long. 87° 40' 14".
Transmitter: 525 E. Tennessee St.
Equipment: Acrodyne transmitter; Scala antenna.
Began Operation: April 1, 1986.
Ownership: Benny Carle Broadcasting.
Personnel: See WBCF-LP, Ch. 3, Florence, AL.

Greensboro—W03BF, Dennis Adams.

Technical Facilities: 10-w TPO, 0.0043-kw ERP, 174-ft. above ground, 530-ft. above sea level, lat. 32° 43' 56", long. 87° 34' 47".
Transmitter: Approx. 1.5-mi. N of Greensboro.
Ownership: Dennis Adams.

Gulf Shores—W66BY, Christian Brotherhood Bcstg.

Technical Facilities: 100-w TPO, 0.47-kw ERP, 187-ft. above sea level, lat. 30° 32' 48", long. 87° 34' 50".
Transmitter: Approx. 656-ft. SSE of intersection of U.S. Rte. 90 & State Rte. 87, Elsanor.
Began Operation: November 29, 1993.
Ownership: Christian Brotherhood Broadcasting.

***Guntersville**—W16BF, Horizon Communications Inc. Phone: 205-878-0004.

Technical Facilities: 1000-w TPO, 11.2-kw ERP, 190-ft. above ground, 1263-ft. above sea level, lat. 34° 20' 02", long. 86° 16' 51".
Transmitter: WTWX-FM tower, Negro Mountain.
Ownership: Horizon Communications Inc.

***Guntersville**—W29BX, Horizon Communications Inc. Phone: 205-878-0004.

Technical Facilities: 1000-w TPO, 11-kw ERP, 190-ft. above ground, 1263-ft. above sea level, lat. 34° 20' 02", long. 86° 16' 51".
Transmitter: WTWX-FM tower, Negro Mountain.
Ownership: Horizon Communications Inc.

***Huntsville**—W38BQ, Three Angels Bcstg. Network Inc. Phone: 618-627-4651. Fax: 618-627-2726. E-mail: threeabn@midwest.net; 10474.1471@compuserve.com

Studio: State Rte. 34, Thompsonville, IL 62890.
Technical Facilities: 1000-w TPO, 13.6-kw ERP, 883-ft. above sea level, lat. 34° 41' 28", long. 86° 43' 36".
Transmitter: N of Joe Wheeler Rd., 0.62-mi. W of Sheton Rd.
Equipment: Acrodyne transmitter; Jampro antenna.
Satellite earth station DH Satellite, 3-meter. M/A-Com receivers.
Began Operation: July 1, 1995.
Ownership: Three Angels Broadcasting Network Inc.
Satellite programming: 3ABN.
Personnel: Moses Primo, General Manager; Clarence Larson, Chief Engineer; Linda Shelton, Program Director.
Note: Operating as a translator.

Jasper—W23AK, WMTY Inc.

Technical Facilities: 100-w TPO, 0.879-kw ERP, 98-ft. above ground, 499-ft. above sea level, lat. 33° 48' 04", long. 87° 06' 42".
Holds CP for change to 1000-w TPO, 7.83-kw ERP, 690-ft. above sea level. BPTTL-930401UZ.
Transmitter: Off U.S. Hwy. 78, Argo.
Ownership: WMTY Inc.

Jasper—W55BJ, Video Image Productions Inc. Phone: 205-387-8320.

Studio: 509 W. 19th St., Jasper, AL 35501.
Technical Facilities: 1000-w TPO, 5.7-kw ERP, 528-ft. above ground, 988-ft. above sea level, lat. 33° 50' 53", long. 87° 18' 22".
Transmitter: 7th St. NW, Bankhead tower.
Equipment: Acrodyne transmitter.
Satellite earth stations: ChannelMaster; M/A-Com.
Began Operation: August 27, 1988.
Ownership: WACN Inc.

Satellite programming: American Independent Network; Channel America.
Advertising: Yes.

***Mobile**—W28BQ, Diana Cummins. Phone: 702-221-1475.

Technical Facilities: 1000-w TPO, 0.88-kw ERP, 426-ft. above ground, 456-ft. above sea level, lat. 30° 44' 44", long. 88° 05' 40".
Transmitter: Whistler Ave., Prichard.
Ownership: Diana Cummins.

***Mobile**—W50BI, Robert T. James.

Technical Facilities: 1000-w TPO, 48-kw ERP, 299-ft. above sea level, lat. 30° 44' 14", long. 88° 08' 02".
Transmitter: 2402 Wolfridge Rd.
Ownership: Robert T. James.

Mobile—W52BF, Southeast LPTV Inc. Phone: 813-573-0339.

Technical Facilities: 2000-w TPO, 23.3-kw ERP, 456-ft. above ground, 467-ft. above sea level, lat. 30° 41' 33", long. 88° 02' 33".
Transmitter: 107 St. Francis St., Mobile.
Ownership: Southeast LPTV License Inc.

***Mobile**—W54CJ, Diana Cummins. Phone: 702-221-1475.

Technical Facilities: 100-w TPO, 0.8-kw ERP, 427-ft. above ground, 456-ft. above sea level, lat. 30° 44' 44", long. 88° 05' 40".
Transmitter: Whistler Ave., Prichard.
Began Operation: October 30, 1995.
Ownership: Diana Cummins.

***Montgomery**—W05BS, VJN LPTV Corp.

Technical Facilities: 10-w TPO, 0.04-kw ERP, 131-ft. above ground, 344-ft. above sea level, lat. 32° 22' 07", long. 86° 18' 26".
Transmitter: Hilltop Arms Apartments, 600 Montgomery St.
Began Operation: December 1, 1994.
Ownership: VJN LPTV Corp.
Satellite programming: The Box.
Personnel: Warren Reeves, General Manager; Jesse Coleman, Chief Engineer.
Note: Operating as a translator.

Montgomery—W14BV, Frazer Memorial United Methodist Church. Phone: 205-272-8622.

Technical Facilities: 1000-w TPO, 6.2-kw ERP, 500-ft. above ground, 679-ft. above sea level, lat. 32° 24' 11", long. 86° 11' 48".
Transmitter: WLWI-FM tower, 1.3-mi. NE of Wares Ferry Rd. as it crosses CSX RR tracks.
Equipment: TTC transmitter; Andrew antenna.
Satellite earth station; 10-meter receivers.
Ownership: Frazer Memorial United Methodist Church.
Represented (engineering): Kevin Fisher.
Represented (legal): May & Dunne, Chartered.

***Montgomery**—WETU-LP, Ch. 39, Cable Video Productions Inc. Phone: 205-234-6464. Fax: 205-234-0088.

Studio: 1051 Tallapoosa St., Alexander City, AL 35010.
Technical Facilities: 108.4-kw ERP, 755-ft. above ground, 928-ft. above sea level, lat. 32° 22' 04", long. 86° 15' 43".
Transmitter: Knob Bald Hill.
Scheduled to begin operation: December 1, 1996.
Ownership: Cable Video Productions Inc.
Satellite programming: America One; Channel America.
Personnel: Jackson Mitchell, General Manager & Sales Manager.
Note: Operating as a translator.

***Montgomery**—W55CJ, Deepak Viswanath. Phone: 908-246-3636.

Technical Facilities: 1000-w TPO, 29.84-kw ERP, 636-ft. above ground, 636-ft. above sea level, lat. 32° 18' 39", long. 86° 13' 40".
Transmitter: 4740 Radio Rd.
Ownership: Deepak Viswanath.

***Moody**—W38BU, John Michael Renda. Phone: 205-362-5394.

Technical Facilities: 1000-w TPO, 30.9-kw ERP, 87-ft. above ground, 1207-ft. above sea level, lat. 33° 33' 50", long. 86° 28' 34".
Transmitter: Karr Mountain, 1-mi. S of intersection of Kelly Creek Rd. & I-20, near Brompton.
Ownership: Renda Broadcasting Network.

***Prichard & Mobile**—W60CL, City of Prichard.

Technical Facilities: 1000-w TPO, 21.28-kw ERP, 499-ft. above ground, 531-ft. above sea level, lat. 30° 44' 44", long. 88° 05' 40".
Transmitter: 2300 Smiley Lane.
Ownership: City of Prichard.

Scottsboro—W64BJ, Trinity Bcstg. Network Inc. Phone: 714-832-2950.

Technical Facilities: 1000-w TPO, 10.6-kw ERP, 151-ft. above ground, 1509-ft. above sea level, lat. 34° 35' 22", long. 85° 59' 31".
Transmitter: 0.8-mi. NW of junction of State Rtes. 71 & 35, near Scottsboro.
Ownership: Trinity Broadcasting Network Inc.

Selma—W16BB, Linda C. Jones. Phone: 205-245-6115.

Technical Facilities: 500-w TPO, 1.93-kw ERP, 663-ft. above sea level, lat. 32° 20' 31", long. 87° 11' 42".
Transmitter: 3-mi. E of Oarville.
Began Operation: March 4, 1996.
Ownership: Linda C. Jones.

Selma—W18BM, Linda C. Jones. Phone: 205-245-6115.

Technical Facilities: 500-w TPO, 1.93-kw ERP, 663-ft. above sea level, lat. 32° 20' 31", long. 87° 11' 42".
Transmitter: 3-mi. NE of Oarville.
Began Operation: March 4, 1996.
Ownership: Linda C. Jones.

Selma—W23BF, James E. Jones Jr.

Technical Facilities: 300-w TPO, 1.93-kw ERP, 485-ft. above ground, 663-ft. above sea level, lat. 32° 20' 31", long. 87° 11' 42".
Transmitter: 3-mi. NE of Oarville.
Began Operation: March 14, 1996.
Ownership: James E. Jones Jr.

Selma—W27BM, Linda C. Jones. Phone: 205-245-6115.

Technical Facilities: 300-w TPO, 1.93-kw ERP, 486-ft. above ground, 663-ft. above sea level, lat. 32° 20' 31", long. 87° 11' 42".
Transmitter: 2.9-mi. NE of Oarville.
Began Operation: December 11, 1995.
Ownership: Linda C. Jones.

Selma—W29BL, Linda C. Jones.

Technical Facilities: 300-w TPO, 1.93-kw ERP, 485-ft. above ground, 663-ft. above sea level, lat. 32° 20' 31", long. 87° 11' 42".
Transmitter: 3-mi. NE of Oarville.
Began Operation: April 4, 1996.
Ownership: Linda C. Jones.

***Selma**—W36CB, James E. Jones Jr.

Technical Facilities: 300-w TPO, 1.93-kw ERP, 485-ft. above ground, 663-ft. above sea level, lat. 32° 20' 31", long. 87° 11' 42".

Transmitter: 3-mi. NE of Oarville.
 Ownership: James E. Jones Jr.

na—W48BS, James E. Jones Jr. Phone: 5-249-0842.
 Technical Facilities: 500-w TPO, 1.93-kw ERP, 8-ft. above ground, 663-ft. above sea level, lat. 32° 20' 31", long. 87° 11' 42".
 Transmitter: 3-mi. NE of Oarville.
 Began Operation: April 4, 1996.
 Ownership: James E. Jones Jr.

na—W50BV, Linda C. Jones. Phone: 205-5-6115.
 Technical Facilities: 300-w TPO, 1.93-kw ERP, 5-ft. above ground, 663-ft. above sea level, lat. 32° 20' 31", long. 87° 11' 42".
 Transmitter: 3-mi. NE of Oarville.
 Began Operation: April 4, 1996.
 Ownership: Linda C. Jones.

na—W52BC, Sonlight Bcstg. Systems Inc. Phone: 205-633-2100.
 Technical Facilities: 1000-w TPO, 24.8-kw ERP, 486-ft. above ground, 574-ft. above sea level, lat. 32° 21' 40", long. 86° 52' 28".
 Transmitter: 4.7-mi. NNW of Rte. 80 & Old An Creek.
 Began Operation: March 1, 1992.
 Ownership: Sonlight Broadcasting Systems
 Site programming: Trinity Bcstg. Network.

na—W54BW, Ruth D. Jones. Phone: 205-0-842.
 Technical Facilities: 300-w TPO, 1.93-kw ERP, 5-ft. above ground, 663-ft. above sea level, lat. 32° 20' 31", long. 87° 11' 42".
 Transmitter: 3-mi. NE of Oarville.
 Began Operation: April 5, 1996.
 Ownership: Ruth D. Jones.

na—W57CB, James E. Jones Jr. Phone: 5-249-0842.
 Technical Facilities: 300-w TPO, 1.93-kw ERP, 5-ft. above ground, 663-ft. above sea level, lat. 32° 20' 31", long. 87° 11' 42".
 Transmitter: 3-mi. NE of Oarville.
 Began Operation: April 4, 1996.
 Ownership: James E. Jones Jr.

na—W59CJ, James E. Jones Jr. Phone: 5-249-0842.
 Technical Facilities: 300-w TPO, 1.93-kw ERP, 6-ft. above ground, 663-ft. above sea level, lat. 32° 20' 31", long. 87° 11' 42".
 Transmitter: 2.9-mi. NE of Oarville.
 Began Operation: December 11, 1995.
 Ownership: James E. Jones Jr.

na—W61CM, James E. Jones Jr. Phone: 5-245-6115.
 Technical Facilities: 300-w TPO, 1.93-kw ERP, 5-ft. above ground, 663-ft. above sea level, lat. 32° 20' 31", long. 87° 11' 42".
 Transmitter: 3-mi. NE of Oarville.
 Began Operation: March 4, 1996.
 Ownership: James E. Jones Jr.

na—W63CB, James E. Jones Jr. Phone: 5-245-6115.
 Technical Facilities: 500-w TPO, 1.93-kw ERP, 8-ft. above ground, 663-ft. above sea level, lat. 32° 20' 31", long. 87° 11' 42".
 Transmitter: 3-mi. NE of Oarville.
 Began Operation: March 14, 1996.
 Ownership: James E. Jones Jr.

Selma—W65CQ, James E. Jones Jr. Phone: 205-245-6115.
 Technical Facilities: 300-w TPO, 1.93-kw ERP, 485-ft. above ground, 663-ft. above sea level, lat. 32° 20' 31", long. 87° 11' 42".
 Transmitter: 3-mi. NE of Oarville.
 Began Operation: March 1, 1996.
 Ownership: James E. Jones Jr.

Selma—W69DA, James E. Jones Jr. Phone: 205-245-6115.
 Technical Facilities: 300-w TPO, 1.93-kw ERP, 485-ft. above ground, 663-ft. above sea level, lat. 32° 20' 31", long. 87° 11' 42".
 Transmitter: 3-mi. NE of Oarville.
 Began Operation: March 15, 1996.
 Ownership: James E. Jones Jr.

***Sylacauga**—W24CB, Sylacauga Cable Productions. Phone: 205-245-0505.
 Technical Facilities: 1000-w TPO, 9-kw ERP, 154-ft. above ground, 909-ft. above sea level, lat. 33° 11' 58", long. 86° 18' 04".
 Transmitter: Communications Tower, Merkl Mountain.
 Ownership: Sylacauga Cable Productions.

***Sylacauga**—W63CK, Alabama Community Television Inc. Phone: 205-245-0505.
 Technical Facilities: 1000-w TPO, 10.6-kw ERP, 194-ft. above ground, 909-ft. above sea level, lat. 33° 11' 58", long. 86° 18' 04".
 Transmitter: Communications tower, Merkl Mountain.
 Ownership: Sylacauga Cable Productions.

***Sylacauga**—W65DC, Sylacauga Cable Productions. Phone: 205-245-0505.
 Technical Facilities: 1000-w TPO, 7.5-kw ERP, 194-ft. above ground, 909-ft. above sea level, lat. 33° 11' 58", long. 86° 18' 04".
 Transmitter: Communications tower, Merkl Mountain.
 Ownership: Sylacauga Cable Productions.

Talladega—W47BS, Alabama Community Television Inc. Phone: 205-245-0505.
 Technical Facilities: 1000-w TPO, 22.5-kw ERP, 125-ft. above ground, 1683-ft. above sea level, lat. 33° 24' 42", long. 86° 12' 27".
 Transmitter: Flagpole Mountain, adjacent to Penfroe lookout tower.
 Ownership: Alabama Community Television Inc.

***Tuscaloosa**—W25BZ, WDBB-TV Inc. Phone: 205-345-1117.
 Technical Facilities: 1000-w TPO, 7.7-kw ERP, 320-ft. above ground, 710-ft. above sea level, lat. 33° 09' 36", long. 87° 30' 54".
 Transmitter: 5455 Jug Factory Rd.
 Ownership: WDBB-TV Inc.

***Tuscaloosa**—W49B0, VJN LPTV Corp. Phone: 305-674-5000. Fax: 305-674-4900.
 Technical Facilities: 1000-w TPO, 19-kw ERP, 239-ft. above ground, 600-ft. above sea level, lat. 33° 17' 42", long. 87° 40' 06".
 Transmitter: 2-mi. NNE of Upper Columbia.
 Began Operation: March 1, 1996.
 Ownership: VJN LPTV Corp.
 Satellite programming: The Box.
 Personnel: Warren Reeves, General Manager; Jesse Coleman, Chief Engineer.
 Note: Operating as a translator.

Tuscumbia—W46CF, Unity Bcstg. Inc. Phone: 601-728-6492.
 Technical Facilities: 1000-w TPO, 23.4-kw ERP, 192-ft. above ground, 1152-ft. above sea level, lat. 34° 35' 07", long. 87° 48' 00".
 Transmitter: Church School Yard, W of Crooked Oak Triangle, Crooked Oak.

Began Operation: August 5, 1996.
 Ownership: Unity Broadcasting Inc.

Alaska

Akhiok—K09UD, State of Alaska. Phone: 907-269-5744.
 Technical Facilities: 0.06-kw ERP, lat. 56° 56' 43", long. 154° 10' 00".
 Equipment: Television Technology transmitter; Scala antenna.
 Ownership: State of Alaska.

Akiak—K10MV, State of Alaska.
 Technical Facilities: 0.01-kw ERP, lat. 60° 54' 45", long. 161° 13' 00".
 Ownership: State of Alaska.

Akutan—K09RH, State of Alaska.
 Technical Facilities: 10-w TPO, 0.0542-kw ERP, 20-ft. above ground, 60-ft. above sea level, lat. 54° 08' 06", long. 165° 46' 18".
 Transmitter: Alascom Earth Station, Akutan.
 Equipment: Emcee transmitter; Scala antenna.
 Ownership: State of Alaska.

Allakanuk—K08KD, State of Alaska.
 Technical Facilities: 0.056-kw ERP, lat. 62° 41' 03", long. 164° 38' 56".
 Ownership: State of Alaska.

Aleknagik—K13RP, State of Alaska.
 Technical Facilities: 10-w TPO, 0.0514-kw ERP, 20-ft. above ground, 110-ft. above sea level, lat. 59° 17' 05", long. 158° 37' 50".
 Transmitter: Aleknagik Community School, Aleknagik.
 Equipment: Television Technology transmitter; Scala antenna.
 Ownership: State of Alaska.

Allakaket/Alatna—K09QL, State of Alaska.
 Technical Facilities: 10-w TPO, 0.0562-kw ERP, 20-ft. above ground, 420-ft. above sea level, lat. 66° 33' 53", long. 152° 38' 38".
 Transmitter: Alascom Earth Station, Allakaket.
 Equipment: Acrodyne transmitter; Scala antenna.
 Ownership: State of Alaska.

Ambler—K11QI, State of Alaska.
 Technical Facilities: 10-w TPO, 0.056-kw ERP, 20-ft. above ground, 100-ft. above sea level, lat. 67° 05' 16", long. 157° 51' 00".
 Transmitter: Alascom Earth Station, Ambler.
 Equipment: Television Technology transmitter; Scala antenna.
 Ownership: State of Alaska.

Anaktuvuk Pass—K09RS, State of Alaska.
 Technical Facilities: 10-w TPO, 0.0562-kw ERP, 20-ft. above ground, 2085-ft. above sea level, lat. 68° 08' 31", long. 151° 43' 51".
 Transmitter: Alascom Earth Station, Anaktuvuk Pass.
 Equipment: Television Technology transmitter; Scala antenna.
 Ownership: State of Alaska.

Anchorage—KCFT-LP, Ch. 20, Alaska Broadcast Television Inc. Phone: 907-337-2020. Fax: 907-333-9851.
 Technical Facilities: 1000-w TPO, 20.7-kw ERP, 62-ft. above ground, 1755-ft. above sea level, lat. 61° 04' 02", long. 149° 44' 36".
 Transmitter: 2-mi. NE of Seward Hwy. as it crosses Potter Creek, near Anchorage.

Equipment: Television Technology transmitter; Bogner antenna.
 Satellite earth stations: M/A-Com receivers.
 Began Operation: January 1, 1984.
 Ownership: Alaska Broadcast Television Inc.
 Satellite programming: FamilyNet.
 Represented (legal): Joseph E. Dunne III.
 Personnel: Michael D. Murray, General Manager.

Anchorage—K22AG, Green TV Corp. Phone: 303-674-7047.
 E-Mail: dmdtv@aol.com
 Web Site: http://www.acxes.com/hm/kastar/
 Studio: 6921 Brayton Dr., Suite 221, Anchorage, AK 99514.
 Technical Facilities: 500-w TPO, 13.2-kw ERP, 62-ft. above ground, 1152-ft. above sea level, lat. 61° 09' 53", long. 149° 41' 05".
 Transmitter: End of Basher Rd.
 Equipment: Television Technology transmitter; Kathrein antenna.
 Satellite earth stations: Beta, 3-meter; Paracclipse, 5-meter. Echostar receivers.
 Began Operation: October 18, 1984.
 Ownership: Green TV Corp.
 Satellite programming: Home Shopping Network; Trinity Bcstg. Network.
 Advertising: Yes.
 Personnel: Frank Martin, General Manager.

Anchorage—K25FM, Goldbelt Inc. Phone: 907-790-4990.
 Technical Facilities: 690-w TPO, 12-kw ERP, 46-ft. above ground, 1942-ft. above sea level, lat. 61° 20' 10", long. 149° 30' 43".
 Transmitter: Eagle Nest Radio site, Eagle River.
 Began Operation: April 24, 1996.
 Ownership: Goldbelt Inc.

Anchorage—K27FJ, Goldbelt Inc. Phone: 907-790-4990.
 Technical Facilities: 696-w TPO, 12-kw ERP, 46-ft. above ground, 1942-ft. above sea level, lat. 61° 20' 10", long. 149° 30' 43".
 Transmitter: Eagle Nest Radio site, Eagle River.
 Began Operation: April 24, 1996.
 Ownership: Goldbelt Inc.

Anchorage—K39EP, Goldbelt Inc. Phone: 907-790-4990.
 Technical Facilities: 719-w TPO, 12-kw ERP, 46-ft. above ground, 1942-ft. above sea level, lat. 61° 20' 10", long. 149° 30' 43".
 Transmitter: Eagle Nest Radio site, Eagle River.
 Began Operation: April 24, 1996.
 Ownership: Goldbelt Inc.

Anchorage—K43EY, Goldbelt Inc. Phone: 907-790-4990.
 Technical Facilities: 725-w TPO, 12-kw ERP, 46-ft. above ground, 1942-ft. above sea level, lat. 61° 20' 10", long. 149° 30' 43".
 Transmitter: Eagle Nest Radio site, Eagle River.
 Began Operation: April 24, 1996.
 Ownership: Goldbelt Inc.

Anchorage—K44EQ, Goldbelt Inc. Phone: 907-790-4990.
 Technical Facilities: 736-w TPO, 12-kw ERP, 46-ft. above ground, 1942-ft. above sea level, lat. 61° 20' 10", long. 149° 30' 43".
 Transmitter: Eagle Nest Radio site, Eagle River.
 Began Operation: April 24, 1996.
 Ownership: Goldbelt Inc.

Anchorage—K46EN, Goldbelt Inc. Phone: 907-790-4990.
 Technical Facilities: 736-w TPO, 12-kw ERP, 46-ft. above ground, 1942-ft. above sea level, lat. 61° 20' 10", long. 149° 30' 43".
 Transmitter: Eagle Nest Radio site, Eagle River,

Low Power TV Stations—Alaska

Began Operation: April 24, 1996.
Ownership: Goldbelt Inc.

Anchorage—K49EE, Goldbelt Inc. Phone: 907-790-4990.
Technical Facilities: 732-w TPO, 12-kw ERP, 46-ft. above ground, 1942-ft. above sea level, lat. 61° 20' 10", long. 149° 30' 43".
Transmitter: Eagle Nest Radio site, Eagle River.
Began Operation: April 24, 1996.
Ownership: Goldbelt Inc.

Anchorage—K50EP, Goldbelt Inc. Phone: 907-790-4990.
Technical Facilities: 746-w TPO, 12-kw ERP, 46-ft. above ground, 1942-ft. above sea level, lat. 61° 20' 10", long. 149° 30' 43".
Transmitter: Eagle Nest Radio site, Eagle River.
Began Operation: April 24, 1996.
Ownership: Goldbelt Inc.

Anchorage—K52FI, Goldbelt Inc. Phone: 907-790-4990.
Technical Facilities: 723-w TPO, 12-kw ERP, 46-ft. above ground, 1942-ft. above sea level, lat. 61° 20' 10", long. 149° 30' 43".
Transmitter: Eagle Nest Radio site, Eagle River.
Began Operation: April 24, 1996.
Ownership: Goldbelt Inc.

Anchorage—K53FN, Goldbelt Inc. Phone: 907-790-4990.
Technical Facilities: 742-w TPO, 12-kw ERP, 46-ft. above ground, 1942-ft. above sea level, lat. 61° 20' 10", long. 149° 30' 43".
Transmitter: Eagle Nest Radio site, Eagle River.
Began Operation: April 24, 1996.
Ownership: Goldbelt Inc.

Anchorage—K63FT, Goldbelt Inc. Phone: 907-790-4990.
Technical Facilities: 755-w TPO, 12-kw ERP, 46-ft. above ground, 1942-ft. above sea level, lat. 61° 20' 10", long. 149° 30' 43".
Transmitter: Eagle Nest Radio site, Eagle River.
Began Operation: April 24, 1996.
Ownership: Goldbelt Inc.

Anchorage—K64FA, Goldbelt Inc. Phone: 907-790-4990.
Technical Facilities: 757-w TPO, 12-kw ERP, 46-ft. above ground, 1942-ft. above sea level, lat. 61° 20' 10", long. 149° 30' 43".
Transmitter: Eagle Nest Radio site, Eagle River.
Began Operation: April 24, 1996.
Ownership: Goldbelt Inc.

Anchorage—K65GM, Goldbelt Inc. Phone: 907-790-4990.
Technical Facilities: 757-w TPO, 12-kw ERP, 46-ft. above ground, 1942-ft. above sea level, lat. 61° 20' 10", long. 149° 30' 43".
Transmitter: Eagle Nest Radio site, Eagle River.
Began Operation: April 24, 1996.
Ownership: Goldbelt Inc.

Anchorage—K67GT, Goldbelt Inc. Phone: 907-790-4990.
Technical Facilities: 762-w TPO, 12-kw ERP, 46-ft. above ground, 1942-ft. above sea level, lat. 61° 20' 10", long. 149° 30' 43".
Transmitter: Eagle Nest Radio site, Eagle River.
Began Operation: April 24, 1996.
Ownership: Goldbelt Inc.

Anchorage—K68FF, Goldbelt Inc. Phone: 907-790-4990.
Technical Facilities: 769-w TPO, 12-kw ERP, 46-ft. above ground, 1942-ft. above sea level, lat. 61° 20' 10", long. 149° 30' 43".
Transmitter: Eagle Nest Radio site, Eagle River.

Began Operation: April 24, 1996.
Ownership: Goldbelt Inc.

Angoon—K09QF, State of Alaska.
Technical Facilities: 10-w TPO, 0.0536-kw ERP, 20-ft. above ground, 45-ft. above sea level, lat. 57° 30' 03", long. 134° 35' 00".
Transmitter: Angoon Community School, Angoon.
Equipment: Television Technology transmitter; Scala antenna.
Ownership: State of Alaska.

Aniak—K02KY, State of Alaska.
Technical Facilities: 10-w TPO, 0.0433-kw ERP, 20-ft. above ground, 103-ft. above sea level, lat. 61° 34' 51", long. 159° 32' 49".
Transmitter: Alascom Earth Station, Aniak.
Equipment: Television Technology transmitter; Scala antenna.
Ownership: State of Alaska.

Anvik—K07RE, State of Alaska.
Technical Facilities: 10-w TPO, 0.0548-kw ERP, 20-ft. above ground, 80-ft. above sea level, lat. 62° 39' 21", long. 160° 12' 11".
Transmitter: Alascom Earth Station, Anvik.
Equipment: Television Technology transmitter; Scala antenna.
Ownership: State of Alaska.

Arctic Village—K09RV, State of Alaska.
Technical Facilities: 10-w TPO, 0.0536-kw ERP, 20-ft. above ground, 2080-ft. above sea level, lat. 68° 07' 32", long. 145° 32' 10".
Transmitter: Alascom Earth Station, Arctic Village.
Equipment: Television Technology transmitter; Scala antenna.
Ownership: State of Alaska.

Atka—K09RX, State of Alaska.
Technical Facilities: 10-w TPO, 0.0549-kw ERP, 20-ft. above ground, 80-ft. above sea level, lat. 52° 11' 39", long. 174° 11' 43".
Transmitter: Alascom Earth Station, Atka.
Equipment: Television Technology transmitter; Scala antenna.
Ownership: State of Alaska.

Atkasuk—K04NH, State of Alaska.
Technical Facilities: 0.04-kw ERP, lat. 70° 28' 10", long. 157° 23' 40".
Ownership: State of Alaska.

Atkasuk—K09TZ, State of Alaska.
Technical Facilities: 0.55-kw ERP, lat. 70° 28' 10", long. 157° 23' 40".
Ownership: State of Alaska.

Barrow—K04KS, State of Alaska.
Technical Facilities: 10-w TPO, 0.0517-kw ERP, 20-ft. above ground, 78-ft. above sea level, lat. 71° 16' 16", long. 156° 46' 12".
Transmitter: Alascom Earth Station, Barrow.
Equipment: Television Technology transmitter; Scala antenna.
Ownership: State of Alaska.

Beaver—K09QQ, State of Alaska.
Technical Facilities: 10-w TPO, 0.0555-kw ERP, 20-ft. above ground, 380-ft. above sea level, lat. 66° 21' 33", long. 147° 23' 42".
Transmitter: Alascom Earth Station, Beaver.
Equipment: Television Technology transmitter; Scala antenna.
Ownership: State of Alaska.

Bethel—K13AV, State of Alaska.
Technical Facilities: 10-w TPO, 0.662-kw ERP, 218-ft. above sea level, lat. 60° 47' 33", long. 161° 46' 22".
Transmitter: 310 Radio St., Bethel.
Equipment: Emcee transmitter; Scala antenna.
Ownership: State of Alaska.

Bethel—K21AO, State of Alaska.
Technical Facilities: 0.663-kw ERP, 128-ft. above sea level, lat. 60° 47' 33", long. 161° 46' 22".
Transmitter: 310 Radio St., Bethel.
Ownership: State of Alaska.

Bettles—K09TE, State of Alaska.
Technical Facilities: 10-w TPO, 0.052-kw ERP, 20-ft. above ground, 610-ft. above sea level, lat. 66° 54' 25", long. 151° 40' 55".
Transmitter: Bettles High School.
Equipment: Television Technology transmitter; Scala antenna.
Ownership: State of Alaska.

Birch Creek—K09TD, State of Alaska.
Technical Facilities: 10-w TPO, 0.55-kw ERP, 20-ft. above ground, 450-ft. above sea level, lat. 66° 15' 46", long. 149° 49' 05".
Transmitter: Birch Creek School.
Equipment: Television Technology transmitter; Scala antenna.
Ownership: State of Alaska.

Buckland—K09RI, State of Alaska.
Technical Facilities: 10-w TPO, 0.053-kw ERP, 20-ft. above ground, 50-ft. above sea level, lat. 65° 58' 46", long. 161° 07' 20".
Transmitter: Alascom Earth Station, Buckland.
Equipment: Television Technology transmitter; Scala antenna.
Ownership: State of Alaska.

Cantwell—K09SI, State of Alaska.
Technical Facilities: 10-w TPO, 0.052-kw ERP, 50-ft. above ground, 2300-ft. above sea level, lat. 63° 23' 14", long. 148° 52' 42".
Transmitter: State of Alaska Hwys. Garage, Cantwell.
Equipment: Television Technology transmitter; Scala antenna.
Ownership: State of Alaska.

Cape Pole—K13SD, State of Alaska.
Technical Facilities: 10-w TPO, 0.056-kw ERP, 20-ft. above ground, 50-ft. above sea level, lat. 55° 57' 57", long. 133° 47' 33".
Transmitter: Cape Pole Commissary, Cape Pole.
Equipment: Television Technology transmitter; Scala antenna.
Ownership: State of Alaska.

Chalkyitsik—K09QG, State of Alaska.
Technical Facilities: 10-w TPO, 0.0562-kw ERP, 20-ft. above ground, 595-ft. above sea level, lat. 66° 39' 01", long. 143° 43' 30".
Transmitter: Alascom Earth Station, Chalkyitsik.
Equipment: Acrodyne transmitter; Scala antenna.
Ownership: State of Alaska.

Chefornak—K02LO, State of Alaska.
Technical Facilities: 10-w TPO, 0.043-kw ERP, 20-ft. above ground, 40-ft. above sea level, lat. 60° 09' 35", long. 164° 16' 40".
Transmitter: Alascom Bldg., Chefornak.
Equipment: Television Technology transmitter; Scala antenna.
Ownership: State of Alaska.

Chenega—K13VV, State of Alaska.
Technical Facilities: 10-w TPO, 0.054-kw ERP, 20-ft. above ground, 85-ft. above sea level, lat. 60° 03' 57", long. 148° 00' 47".
Transmitter: Chenega School, Chenega.
Ownership: State of Alaska.

Chevak—K02IX, State of Alaska.
Technical Facilities: 10-w TPO, 0.0438-kw ERP, 20-ft. above ground, 32-ft. above sea level, lat. 61° 31' 36", long. 165° 35' 16".
Transmitter: Alascom Earth Station, Chevak.
Equipment: Television Technology transmitter; Scala antenna.
Ownership: State of Alaska.

Chickaloon—K10MT, State of Alaska.
Technical Facilities: 0.05-kw ERP, lat. 61° 40", long. 148° 25' 19".
Ownership: State of Alaska.

Chignik—K07RY, State of Alaska.
Technical Facilities: 10-w TPO, 0.043-kw ERP, 20-ft. above ground, 45-ft. above sea level, lat. 56° 18' 11", long. 158° 24' 38".
Transmitter: Alascom site, Chignik.
Equipment: Television Technology transmitter; Scala antenna.
Ownership: State of Alaska.

Chignik Lagoon—K09SO, State of Alaska.
Technical Facilities: 10-w TPO, 0.056-kw ERP, 20-ft. above ground, 50-ft. above sea level, lat. 56° 18' 30", long. 158° 32' 11".
Transmitter: Chignik Lagoon Community School, Chignik Lagoon.
Equipment: Television Technology transmitter; Scala antenna.
Ownership: State of Alaska.

Chignik Lake—K02MR, State of Alaska.
Technical Facilities: 10-w TPO, 0.043-kw ERP, 20-ft. above ground, 50-ft. above sea level, lat. 56° 15' 21", long. 158° 45' 49".
Transmitter: Community Hall, Chignik Lake.
Ownership: State of Alaska.

Chistochina—K07QZ, State of Alaska.
Technical Facilities: 10-w TPO, 0.053-kw ERP, 55-ft. above ground, 1955-ft. above sea level, lat. 62° 35' 33", long. 144° 38' 47".
Transmitter: Postie's Lodge, Tok Cutoff Hwy Chistochina.
Equipment: Acrodyne transmitter; Scala antenna.
Ownership: State of Alaska.

Chitina—K13SB, State of Alaska.
Technical Facilities: 10-w TPO, 0.056-kw ERP, 20-ft. above ground, 970-ft. above sea level, lat. 61° 31' 05", long. 144° 26' 20".
Transmitter: Chitina Country Store, Chitina.
Equipment: Television Technology transmitter; Scala antenna.
Ownership: State of Alaska.

***Chuathbaluk**—K03FY, State of Alaska.
Technical Facilities: 10-w TPO, 0.05-kw ERP, 30-ft. above ground, 110-ft. above sea level, lat. 61° 34' 21", long. 159° 14' 37".
Transmitter: Chuathbaluk Community Center, Chuathbaluk.
Equipment: Television Technology transmitter; Scala antenna.
Ownership: State of Alaska.

Chuathbaluk—K06LG, State of Alaska.
Technical Facilities: 0.05-kw ERP, lat. 61° 34' 51", long. 159° 14' 37".
Ownership: State of Alaska.

- K13SI**, State of Alaska.
Technical Facilities: 10-w TPO, 0.055-kw ERP, 65-ft. above ground, 610-ft. above sea level, 65° 49' 38", long. 144° 03' 58".
Transmitter: Circle School, Circle.
Equipment: Television Technology transmitter; Scala antenna.
Ownership: State of Alaska.
- Hot Springs—K03GO**, State of Alaska.
Technical Facilities: 0.43-kw ERP, lat. 65° 34' 10", long. 144° 48' 58".
Ownership: State of Alaska.
- Hot Springs—K06LP**, State of Alaska.
Technical Facilities: 0.548-kw ERP, lat. 63° 34' 10", long. 144° 48' 58".
Ownership: State of Alaska.
- Hot Springs—K07SM**, State of Alaska.
Technical Facilities: 10-w TPO, 0.055-kw ERP, 65-ft. above ground, 760-ft. above sea level, 65° 29' 08", long. 144° 37' 55".
Transmitter: Circle Hot Springs School.
Equipment: Television Technology transmitter; Scala antenna.
Ownership: State of Alaska.
- Clarks Point—K02MS**, State of Alaska.
Technical Facilities: 10-w TPO, 0.043-kw ERP, 68-ft. above ground, 40-ft. above sea level, 68° 50' 38", long. 158° 33' 03".
Transmitter: Alascom Office, Clarks Point.
Equipment: Television Technology transmitter; Scala antenna.
Ownership: State of Alaska.
- Clarks Point—K12NL**, State of Alaska.
Technical Facilities: 10-w TPO, 0.03-kw ERP, 68-ft. above ground, 40-ft. above sea level, 68° 50' 38", long. 158° 33' 03".
Transmitter: Alascom Office, Clarks Point.
Equipment: Television Technology transmitter; Scala antenna.
Ownership: State of Alaska.
- Cold Bay Cove—K09TV**, State of Alaska.
Technical Facilities: 10-w TPO, 0.055-kw ERP, 56-ft. above ground, 40-ft. above sea level, 56° 00' 57", long. 132° 02' 27".
Transmitter: Community School, Coffman Cove.
Equipment: Television Technology transmitter; Scala antenna.
Ownership: State of Alaska.
- Cold Bay—K13UO**, State of Alaska.
Technical Facilities: 100-w TPO, 0.517-kw ERP, 60-ft. above ground, 171-ft. above sea level, lat. 55° 15' 05", long. 162° 45' 41".
Transmitter: Alascom Earth Station, Cold Bay.
Ownership: State of Alaska.
- Deering Landing—K08KO**, State of Alaska.
Technical Facilities: 0.05-kw ERP, lat. 60° 29' 00", long. 149° 44' 09".
Ownership: State of Alaska.
- Deering Center—K12MO**, State of Alaska.
Technical Facilities: 10-w TPO, 0.0954-kw ERP, 50-ft. above ground, 1275-ft. above sea level, lat. 62° 02' 40", long. 145° 25' 00".
Transmitter: State Hwy. Maintenance Station, Deering.
Equipment: Television Technology transmitter; Scala antenna.
Ownership: State of Alaska.
- Dillingham—K15AK**, State of Alaska.
Technical Facilities: 100-w TPO, 0.392-kw ERP, 23-ft. above ground, 2522-ft. above sea level, lat. 60° 31' 30", long. 145° 41' 36".
Transmitter: Haney Mountain, 2-mi. SE of Cordova.
Ownership: State of Alaska.
- Council—K09UK**, State of Alaska.
Technical Facilities: 10-w TPO, 0.055-kw ERP, 20-ft. above ground, 90-ft. above sea level, lat. 64° 53' 42", long. 163° 40' 10".
Transmitter: Alascom Office, Council.
Ownership: State of Alaska.
- Craig—K61DE**, State of Alaska.
Technical Facilities: 0.63-kw ERP, lat. 55° 28' 13", long. 133° 08' 14".
Ownership: State of Alaska.
- Crooked Creek—K07RZ**, State of Alaska.
Technical Facilities: 10-w TPO, 0.056-kw ERP, 20-ft. above ground, 148-ft. above sea level, lat. 61° 52' 16", long. 158° 06' 06".
Transmitter: Crooked Creek School, Crooked Creek.
Equipment: Television Technology transmitter; Scala antenna.
Ownership: State of Alaska.
- Deering—K09RN**, State of Alaska.
Technical Facilities: 10-w TPO, 0.0568-kw ERP, 20-ft. above ground, 40-ft. above sea level, lat. 66° 04' 36", long. 162° 43' 09".
Transmitter: Alascom Earth Station, Deering.
Equipment: Television Technology transmitter; Scala antenna.
Ownership: State of Alaska.
- Delta Junction—K04KL**, State of Alaska.
Technical Facilities: 10-w TPO, 0.048-kw ERP, 80-ft. above ground, 1934-ft. above sea level, lat. 64° 02' 15", long. 145° 44' 10".
Transmitter: Hwy. Maintenance Station, Delta Junction.
Equipment: Television Technology transmitter; Scala antenna.
Ownership: State of Alaska.
- Delta Junction—K100B**, R. E. Andreassen. Phone: 907-895-5100.
Technical Facilities: 10-w TPO, 0.02-kw ERP, 150-ft. above ground, 1400-ft. above sea level, lat. 64° 03' 25", long. 145° 35' 30".
Transmitter: 2.7-mi. E & 0.3-mi. N of Delta Junction, 0.2-mi. W of Mill-Tan Rd.
Ownership: R. E. Andreassen.
- Delta Junction—K17AF**, State of Alaska.
Technical Facilities: 20-w TPO, 0.137-kw ERP, 20-ft. above ground, 1145-ft. above sea level, lat. 64° 02' 13", long. 145° 42' 02".
Transmitter: Delta Junction Community School.
Equipment: Television Technology transmitter; Scala antenna.
Ownership: State of Alaska.
- Dillingham—K02GU**, State of Alaska.
Technical Facilities: 0.33-kw ERP, lat. 59° 03' 46", long. 158° 28' 03".
Ownership: State of Alaska.
- Dillingham—K04KM**, State of Alaska.
Technical Facilities: 10-w TPO, 0.051-kw ERP, 20-ft. above ground, 65-ft. above sea level, lat. 54° 02' 35", long. 158° 27' 12".
Transmitter: Alascom Earth Station, Dillingham.
Ownership: State of Alaska.
- Dillingham—K05KF**, Alaska Corp. of Seventh Day Adventists. Phone: 907-346-1004.
Technical Facilities: 10-w TPO, 0.05-kw ERP, 95-ft. above ground, 174-ft. above sea level, lat. 59° 02' 30", long. 158° 29' 00".
Transmitter: 1.2-mi. ENE of convergence of Squaw Creek & Nushagak River.
Ownership: Alaska Corp. of Seventh Day Adventists.
- Dillingham—K10LD**, State of Alaska.
Technical Facilities: 0.302-kw ERP, lat. 59° 03' 46", long. 158° 28' 03".
Ownership: State of Alaska.
- Diomedes—K13UX**, State of Alaska.
Technical Facilities: 0.05-kw ERP, lat. 65° 45' 30", long. 168° 58' 15".
Ownership: State of Alaska.
Satellite programming: Channel America.
- Dot Lake—K13RM**, State of Alaska.
Technical Facilities: 10-w TPO, 0.0556-kw ERP, 20-ft. above ground, 1395-ft. above sea level, lat. 63° 39' 31", long. 144° 03' 22".
Transmitter: Dot Lake School, Dot Lake.
Equipment: Acrodyne transmitter; Scala antenna.
Ownership: State of Alaska.
- Eagle Village—K09RF**, State of Alaska.
Technical Facilities: 10-w TPO, 0.053-kw ERP, 20-ft. above ground, 895-ft. above sea level, lat. 64° 46' 48", long. 141° 06' 50".
Transmitter: Alascom Earth Station, Eagle Village.
Equipment: Television Technology transmitter; Scala antenna.
Ownership: State of Alaska.
- Eek—K09TN**, State of Alaska.
Technical Facilities: 10-w TPO, 0.055-kw ERP, 20-ft. above ground, 40-ft. above sea level, lat. 60° 13' 08", long. 162° 01' 11".
Transmitter: Eek High School.
Equipment: Television Technology transmitter; Scala antenna.
Ownership: State of Alaska.
- Eek—K11SD**, State of Alaska.
Technical Facilities: 0.055-kw ERP, lat. 60° 13' 08", long. 162° 01' 11".
Ownership: State of Alaska.
- Egegik—K04KR**, State of Alaska.
Technical Facilities: 10-w TPO, 0.0506-kw ERP, 20-ft. above ground, 75-ft. above sea level, lat. 58° 12' 55", long. 157° 22' 27".
Transmitter: Egegik Community School, Egegik.
Equipment: Television Technology transmitter; Scala antenna.
Ownership: State of Alaska.
- Eight Fathoms Bight—K09TA**, State of Alaska.
Technical Facilities: 10-w TPO, 0.055-kw ERP, 20-ft. above ground, 40-ft. above sea level, lat. 58° 00' 10", long. 135° 46' 03".
Transmitter: Eight Fathoms Bight.
Equipment: Television Technology transmitter; Scala antenna.
Ownership: State of Alaska.
- Ekwok—K11QW**, State of Alaska.
Technical Facilities: 10-w TPO, 0.055-kw ERP, 20-ft. above ground, 185-ft. above sea level, lat. 59° 20' 59", long. 157° 28' 33".
Transmitter: Ekwok High School.
- Equipment: Television Technology transmitter; Scala antenna.
Ownership: State of Alaska.
- Elfin Cove—K09TK**, State of Alaska.
Technical Facilities: 10-w TPO, 0.055-kw ERP, 20-ft. above ground, 40-ft. above sea level, lat. 58° 11' 03", long. 136° 20' 35".
Transmitter: Elfin Cove School.
Equipment: Television Technology transmitter; Scala antenna.
Ownership: State of Alaska.
- Elim—K09QS**, State of Alaska.
Technical Facilities: 10-w TPO, 0.0555-kw ERP, 20-ft. above ground, 47-ft. above sea level, lat. 64° 37' 03", long. 162° 15' 20".
Transmitter: Alascom Earth Station, Elim.
Equipment: Television Technology transmitter; Scala antenna.
Ownership: State of Alaska.
- Emmonak—K05IH**, State of Alaska.
Technical Facilities: 0.05-kw ERP, lat. 62° 46' 44", long. 164° 31' 36".
Ownership: State of Alaska.
- English Bay—K03GI**, State of Alaska.
Technical Facilities: 10-w TPO, 0.043-kw ERP, 20-ft. above ground, 75-ft. above sea level, lat. 59° 21' 38", long. 151° 55' 48".
Transmitter: Community Center, English Bay.
Equipment: Television Technology transmitter; Scala antenna.
Ownership: State of Alaska.
- Ernestine—K11RI**, State of Alaska.
Technical Facilities: 10-w TPO, 0.055-kw ERP, 20-ft. above ground, 1000-ft. above sea level, lat. 61° 27' 04", long. 145° 10' 18".
Transmitter: Hwy. Maintenance Camp, Ernestine.
Equipment: Television Technology transmitter; Scala antenna.
Ownership: State of Alaska.
- Fairbanks—K13XD**, Tanana Valley TV Co. Affiliation: CBS.
Technical Facilities: 74-w TPO, 0.55-kw ERP, 300-ft. above ground, 1711-ft. above sea level, lat. 64° 55' 20", long. 147° 42' 55".
Transmitter: 2-mi. NNW of Farmers Loop & Skyline Dr.
Ownership: Tanana Valley Television Co.
- Fairbanks—K14JL**, Goldbelt Inc. Phone: 907-790-4990.
Technical Facilities: 1000-w TPO, 30-kw ERP, 384-ft. above ground, 4710-ft. above sea level, lat. 64° 52' 44", long. 148° 03' 10".
Transmitter: 9.3-mi. WNW of Fairbanks, on Ester Dome.
Began Operation: July 16, 1996.
Ownership: Goldbelt Inc.
- Fairbanks—K16DW**, Goldbelt Inc. Phone: 907-790-4990.
Technical Facilities: 1000-w TPO, 30-kw ERP, 384-ft. above ground, 4710-ft. above sea level, lat. 64° 52' 44", long. 148° 03' 10".
Transmitter: 9.3-mi. WNW of Fairbanks, on Ester Dome.
Began Operation: July 2, 1996.
Ownership: Goldbelt Inc.
- Fairbanks—K18ED**, Green TV Corp. Phone: 907-344-7817. E-Mail: dmdtv@aol.com Web Site: <http://www.acxes.com/hm/kastar/> Affiliation: Home Shopping Network.
Technical Facilities: 1000-w TPO, 28.4-kw ERP, 102-ft. above ground, 2398-ft. above

Low Power TV Stations—Alaska

- sea level, lat. 64° 52' 44", long. 148° 03' 10".
 Transmitter: KJNP tower, atop Ester Dome.
 Equipment: TTC transmitter; Scala antenna.
 Began Operation: June 5, 1996.
 Ownership: Green TV Corp.
 Note: Operating as a translator.
- *Fairbanks—K19BJ, The Little TV Station.**
 Technical Facilities: 40.8-kw ERP, lat. 64° 52' 20", long. 148° 05' 40".
 Ownership: The Little TV Station.
- Fairbanks—K20FF, Goldbelt Inc. Phone: 907-790-4990.**
 Technical Facilities: 1000-w TPO, 30-kw ERP, 384-ft. above ground, 4710-ft. above sea level, lat. 64° 52' 44", long. 148° 03' 10".
 Transmitter: 9.3-mi. WNW of Fairbanks, on Ester Dome.
 Began Operation: July 2, 1996.
 Ownership: Goldbelt Inc.
- Fairbanks—K22EY, Goldbelt Inc. Phone: 907-790-4990.**
 Technical Facilities: 1000-w TPO, 30-kw ERP, 384-ft. above ground, 4710-ft. above sea level, lat. 64° 52' 44", long. 148° 03' 10".
 Transmitter: 9.3-mi. WNW of Fairbanks, on Ester Dome.
 Began Operation: July 2, 1996.
 Ownership: Goldbelt Inc.
- Fairbanks—K24EG, Goldbelt Inc. Phone: 907-790-4990.**
 Technical Facilities: 1000-w TPO, 30-kw ERP, 384-ft. above ground, 4710-ft. above sea level, lat. 64° 52' 44", long. 148° 03' 10".
 Transmitter: 9.3-mi. WNW of Fairbanks, on Ester Dome.
 Began Operation: July 2, 1996.
 Ownership: Goldbelt Inc.
- Fairbanks—K26EL, Goldbelt Inc. Phone: 907-790-4990.**
 Technical Facilities: 1000-w TPO, 30-kw ERP, 384-ft. above ground, 4710-ft. above sea level, lat. 64° 52' 44", long. 148° 03' 10".
 Transmitter: 9.3-mi. WNW of Fairbanks, on Ester Dome.
 Began Operation: July 2, 1996.
 Ownership: Goldbelt Inc.
- *Fairbanks—K27CM, Lawsc Broadcasting Group.**
 Technical Facilities: 1000-w TPO, 40.7-kw ERP, 36-ft. above ground, 2835-ft. above sea level, lat. 64° 52' 20", long. 148° 05' 40".
 Transmitter: 12-mi. NW of Fairbanks.
 Ownership: Lawsc Broadcasting Group.
- Fairbanks—K28ES, Goldbelt Inc. Phone: 907-790-4990.**
 Technical Facilities: 1000-w TPO, 30-kw ERP, 413-ft. above ground, 4740-ft. above sea level, lat. 64° 52' 44", long. 148° 03' 10".
 Transmitter: 9.3-mi. WNW of Fairbanks, on Ester Dome.
 Began Operation: July 2, 1996.
 Ownership: Goldbelt Inc.
- Fairbanks—K30ET, Goldbelt Inc. Phone: 907-790-4990.**
 Technical Facilities: 1000-w TPO, 30-kw ERP, 413-ft. above ground, 4740-ft. above sea level, lat. 64° 52' 44", long. 148° 03' 10".
 Transmitter: 9.3-mi. WNW of Fairbanks, on Ester Dome.
 Began Operation: July 2, 1996.
 Ownership: Goldbelt Inc.
- Fairbanks—K34EJ, Goldbelt Inc. Phone: 907-790-4990.**
 Technical Facilities: 1000-w TPO, 30-kw ERP, 413-ft. above ground, 4740-ft. above sea level, lat. 64° 52' 44", long. 148° 03' 10".
 Transmitter: 9.3-mi. WNW of Fairbanks, on Ester Dome.
 Began Operation: July 2, 1996.
 Ownership: Goldbelt Inc.
- Fairbanks—K36ED, Goldbelt Inc. Phone: 907-790-4990.**
 Technical Facilities: 1000-w TPO, 30-kw ERP, 413-ft. above ground, 4740-ft. above sea level, lat. 64° 52' 44", long. 148° 03' 10".
 Transmitter: 9.3-mi. WNW of Fairbanks, on Ester Dome.
 Began Operation: July 2, 1996.
 Ownership: Goldbelt Inc.
- Fairbanks—K38EL, Goldbelt Inc. Phone: 907-790-4990.**
 Technical Facilities: 1000-w TPO, 30-kw ERP, 413-ft. above ground, 4740-ft. above sea level, lat. 64° 52' 44", long. 148° 03' 10".
 Transmitter: 9.3-mi. WNW of Fairbanks, on Ester Dome.
 Began Operation: July 2, 1996.
 Ownership: Goldbelt Inc.
- Fairbanks—K40EN, Goldbelt Inc. Phone: 907-790-4990.**
 Technical Facilities: 1000-w TPO, 30-kw ERP, 413-ft. above ground, 4740-ft. above sea level, lat. 64° 52' 44", long. 148° 03' 10".
 Transmitter: 9.3-mi. WNW of Fairbanks, on Ester Dome.
 Began Operation: July 2, 1996.
 Ownership: Goldbelt Inc.
- Fairbanks—K42EC, Goldbelt Inc. Phone: 907-790-4990.**
 Technical Facilities: 1000-w TPO, 30-kw ERP, 413-ft. above ground, 4740-ft. above sea level, lat. 64° 52' 44", long. 148° 03' 10".
 Transmitter: 9.3-mi. WNW of Fairbanks, on Ester Dome.
 Began Operation: July 2, 1996.
 Ownership: Goldbelt Inc.
- Fairbanks—K44EK, Goldbelt Inc. Phone: 907-790-4990.**
 Technical Facilities: 1000-w TPO, 30-kw ERP, 413-ft. above ground, 4740-ft. above sea level, lat. 64° 52' 44", long. 148° 03' 10".
 Transmitter: 9.3-mi. WNW of Fairbanks, on Ester Dome.
 Began Operation: July 2, 1996.
 Ownership: Goldbelt Inc.
- Fairbanks—K46EH, Goldbelt Inc. Phone: 907-790-4990.**
 Technical Facilities: 1000-w TPO, 30-kw ERP, 413-ft. above ground, 4740-ft. above sea level, lat. 64° 52' 44", long. 148° 03' 10".
 Transmitter: 9.3-mi. WNW of Fairbanks, on Ester Dome.
 Began Operation: July 2, 1996.
 Ownership: Goldbelt Inc.
- Fairbanks—K48FG, Goldbelt Inc. Phone: 907-790-4990.**
 Technical Facilities: 1000-w TPO, 30-kw ERP, 413-ft. above ground, 4740-ft. above sea level, lat. 64° 52' 44", long. 148° 03' 10".
 Transmitter: 9.3-mi. WNW of Fairbanks, on Ester Dome.
 Began Operation: July 2, 1996.
 Ownership: Goldbelt Inc.
- Fairbanks—K50EH, Goldbelt Inc. Phone: 907-790-4990.**
 Technical Facilities: 1000-w TPO, 30-kw ERP, 413-ft. above ground, 4740-ft. above sea level, lat. 64° 52' 44", long. 148° 03' 10".
 Transmitter: 9.3-mi. WNW of Fairbanks, on Ester Dome.
 Began Operation: July 2, 1996.
 Ownership: Goldbelt Inc.
- Fairbanks—K52EY, Goldbelt Inc. Phone: 907-790-4990.**
 Technical Facilities: 1000-w TPO, 30-kw ERP, 413-ft. above ground, 4740-ft. above sea level, lat. 64° 52' 44", long. 148° 03' 10".
 Transmitter: 9.3-mi. WNW of Fairbanks, on Ester Dome.
 Began Operation: July 2, 1996.
 Ownership: Goldbelt Inc.
- Fairbanks—K54EW, Goldbelt Inc. Phone: 907-790-4990.**
 Technical Facilities: 1000-w TPO, 30-kw ERP, 413-ft. above ground, 4740-ft. above sea level, lat. 64° 52' 44", long. 148° 03' 10".
 Transmitter: 9.3-mi. WNW of Fairbanks, on Ester Dome.
 Began Operation: July 2, 1996.
 Ownership: Goldbelt Inc.
- Fairbanks—K56FX, Goldbelt Inc. Phone: 907-790-4990.**
 Technical Facilities: 1000-w TPO, 30-kw ERP, 413-ft. above ground, 4740-ft. above sea level, lat. 64° 52' 44", long. 148° 03' 10".
 Transmitter: 9.3-mi. WNW of Fairbanks, on Ester Dome.
 Began Operation: July 2, 1996.
 Ownership: Goldbelt Inc.
- Fairbanks—K60FQ, Goldbelt Inc. Phone: 907-790-4990.**
 Technical Facilities: 1000-w TPO, 30-kw ERP, 413-ft. above ground, 4740-ft. above sea level, lat. 64° 52' 44", long. 148° 03' 10".
 Transmitter: 9.3-mi. WNW of Fairbanks, on Ester Dome.
 Began Operation: July 2, 1996.
 Ownership: Goldbelt Inc.
- Fairbanks—K62FB, Goldbelt Inc. Phone: 907-790-4990.**
 Technical Facilities: 1000-w TPO, 30-kw ERP, 413-ft. above ground, 4740-ft. above sea level, lat. 64° 52' 44", long. 148° 03' 10".
 Transmitter: 9.3-mi. WNW of Fairbanks, on Ester Dome.
 Began Operation: July 2, 1996.
 Ownership: Goldbelt Inc.
- Fairbanks—K64EU, Goldbelt Inc. Phone: 907-790-4990.**
 Technical Facilities: 1000-w TPO, 30-kw ERP, 413-ft. above ground, 4740-ft. above sea level, lat. 64° 52' 44", long. 148° 03' 10".
 Transmitter: 9.3-mi. WNW of Fairbanks, on Ester Dome.
 Began Operation: July 2, 1996.
 Ownership: Goldbelt Inc.
- Fairbanks—K66FG, Goldbelt Inc. Phone: 907-790-4990.**
 Technical Facilities: 1000-w TPO, 30-kw ERP, 413-ft. above ground, 4740-ft. above sea level, lat. 64° 52' 44", long. 148° 03' 10".
 Transmitter: 9.3-mi. WNW of Fairbanks, on Ester Dome.
 Began Operation: July 2, 1996.
 Ownership: Goldbelt Inc.
- Fairbanks—K68EZ, Goldbelt Inc. Phone: 907-790-4990.**
 Technical Facilities: 1000-w TPO, 30-kw ERP, 413-ft. above ground, 4740-ft. above sea level, lat. 64° 52' 44", long. 148° 03' 10".
 Transmitter: 9.3-mi. WNW of Fairbanks, on Ester Dome.
 Began Operation: July 2, 1996.
 Ownership: Goldbelt Inc.
- False Pass—K09RP, State of Alaska.**
 Technical Facilities: 10-w TPO, 0.0542 ERP, 20-ft. above ground, 50-ft. above sea level, lat. 51° 54' 23", long. 163° 24' 44".
 Transmitter: Alascom Earth Station, False Pass.
 Equipment: Television Technology transmitter; Scala antenna.
 Ownership: State of Alaska.
- Fort Yukon—K07RC, State of Alaska.**
 Technical Facilities: 10-w TPO, 0.055-kw ERP, 20-ft. above ground, 460-ft. above sea level, lat. 66° 33' 53", long. 145° 15' 48".
 Transmitter: Alascom Earth Station, Fort Yukon.
 Equipment: Television Technology transmitter; Scala antenna.
 Ownership: State of Alaska.
- Freshwater Bay—K09TP, State of Alaska.**
 Technical Facilities: 10-w TPO, 0.055-kw ERP, 20-ft. above ground, 40-ft. above sea level, lat. 57° 53' 57", long. 135° 09' 21".
 Transmitter: Freshwater Bay School.
 Equipment: Television Technology transmitter; Scala antenna.
 Ownership: State of Alaska.
- Gakona—K11RG, State of Alaska.**
 Technical Facilities: 10-w TPO, 0.055-kw ERP, 20-ft. above ground, 1470-ft. above sea level, lat. 62° 18' 01", long. 145° 18' 13".
 Equipment: Television Technology transmitter; Scala antenna.
 Ownership: State of Alaska.
- Galena—K04LZ, State of Alaska.**
 Technical Facilities: 10-w TPO, 0.041-kw ERP, 30-ft. above ground, 190-ft. above sea level, lat. 64° 45' 33", long. 156° 51' 41".
 Transmitter: Alexander Lake Townsite addition, Galena.
 Equipment: Television Technology transmitter; Scala antenna.
 Ownership: State of Alaska.
- Gambell—K09QR, State of Alaska.**
 Technical Facilities: 10-w TPO, 0.0535-kw ERP, 20-ft. above ground, 35-ft. above sea level, lat. 63° 46' 44", long. 171° 43' 54".
 Transmitter: Alascom Earth Station, Gambell.
 Equipment: Television Technology transmitter; Scala antenna.
 Ownership: State of Alaska.
- Girdwood—K10MB, State of Alaska.**
 Technical Facilities: 10-w TPO, 0.05-kw ERP, 60-ft. above ground, 110-ft. above sea level, lat. 60° 56' 45", long. 149° 10' 24".
 Transmitter: Hwy. Maintenance Shop, Girdwood.
 Equipment: Television Technology transmitter; Scala antenna.
 Ownership: State of Alaska.
- Glennallen—K07QS, Wrangell Mountain TV Club. Phone: 907-822-3407.**
 Technical Facilities: 100-w TPO, 0.297-kw ERP, 90-ft. above ground, 3290-ft. above sea level, lat. 61° 46' 11", long. 145° 11' 47".

Transmitter: Willow Mountain.
Ownership: Wrangell Mountain TV Club.

Gnallen—K08LT, Paul Kildal. Phone: 907-2-3643. Fax: 907-822-5098.
Technical Facilities: 10-w TPO, 0.02-kw ERP, 39-ft. above sea level, lat. 62° 06' 54", long. 145° 31' 15".
Transmitter: Terrace Dr.
Ownership: Paul Kildal.

Gnallen/Cooper Landing—K13UB, State of Alaska.
Technical Facilities: 100-w TPO, 0.47-kw ERP, 1-ft. above ground, 3284-ft. above sea level, lat. 61° 46' 44", long. 145° 12' 25".
Transmitter: Willow Mountain, Mile 88, Chardson Hwy.
Equipment: Television Technology transmitter; Scala antenna.
Ownership: State of Alaska.

Greenwin—K07QX, State of Alaska.
Technical Facilities: 10-w TPO, 0.0549-kw ERP, 20-ft. above ground, 50-ft. above sea level, lat. 64° 32' 36", long. 163° 02' 03".
Transmitter: Alascom Earth Station, Golovin.
Equipment: Television Technology transmitter; Scala antenna.
Ownership: State of Alaska.

Goodnews Bay—K04KT, State of Alaska.
Technical Facilities: 10-w TPO, 0.0506-kw ERP, 20-ft. above ground, 90-ft. above sea level, lat. 59° 07' 07", long. 161° 35' 19".
Transmitter: Alascom Earth Station, Goodnews Bay.
Equipment: Television Technology transmitter; Scala antenna.
Ownership: State of Alaska.

Gravina & Pennock Islands—K04NC, State of Alaska.
Technical Facilities: 10-w TPO, 0.043-kw ERP, 1-ft. above ground, 40-ft. above sea level, lat. 55° 21' 22", long. 131° 42' 41".
Transmitter: Ketchikan Borough Airport Bldg., Gravina Island.
Ownership: State of Alaska.

Grayling—K11QH, State of Alaska.
Technical Facilities: 10-w TPO, 0.0534-kw ERP, 20-ft. above ground, 95-ft. above sea level, lat. 62° 54' 11", long. 160° 03' 54".
Transmitter: Alascom Earth Station, Grayling.
Equipment: Television Technology transmitter; Scala antenna.
Ownership: State of Alaska.

Gravus—K02LW, State of Alaska.
Technical Facilities: 10-w TPO, 0.43-kw ERP, 1-ft. above ground, 50-ft. above sea level, lat. 58° 25' 04", long. 135° 42' 30".
Transmitter: Airport Maintenance Bldg., Gustavus.
Equipment: Television Technology transmitter; Scala antenna.
Ownership: State of Alaska.

Haines—K07RF, State of Alaska.
Technical Facilities: 10-w TPO, 0.055-kw ERP, 1-ft. above ground, 70-ft. above sea level, lat. 59° 14' 08", long. 135° 27' 01".
Transmitter: Alascom Earth Station, Haines.
Equipment: Television Technology transmitter; Scala antenna.
Ownership: State of Alaska.

Halibut Cove—K12NW, State of Alaska.
Technical Facilities: 0.06-kw ERP, lat. 59° 35' 7", long. 151° 14' 22".
Transmitter: Halibut Cove School.

Equipment: Television Technology transmitter; Scala antenna.
Ownership: State of Alaska.

Healy—K58BI, State of Alaska.
Technical Facilities: 10-w TPO, 0.317-kw ERP, 173-ft. above ground, 2109-ft. above sea level, lat. 63° 50' 13", long. 148° 58' 38".
Transmitter: State of Alaska Communications Site, Healy.
Equipment: Television Technology transmitter; Scala antenna.
Ownership: State of Alaska.

Hobart Bay—K09TB, State of Alaska.
Technical Facilities: 10-w TPO, 0.055-kw ERP, 20-ft. above ground, 40-ft. above sea level, lat. 57° 24' 15", long. 133° 24' 31".
Transmitter: Hobart Bay School.
Equipment: Television Technology transmitter; Scala antenna.
Ownership: State of Alaska.

Hollis—K08KP, State of Alaska.
Technical Facilities: 0.05-kw ERP, lat. 55° 28' 58", long. 132° 38' 53".
Ownership: State of Alaska.

Hollis—K12NT, State of Alaska.
Technical Facilities: 0.58-kw ERP, lat. 55° 28' 58", long. 132° 38' 53".
Ownership: State of Alaska.

Holy Cross—K07RJ, State of Alaska.
Technical Facilities: 10-w TPO, 0.0556-kw ERP, 20-ft. above ground, 195-ft. above sea level, lat. 62° 11' 58", long. 159° 46' 05".
Transmitter: Alascom Earth Station, Holy Cross.
Equipment: Television Technology transmitter; Scala antenna.
Ownership: State of Alaska.

Homer/Seldovia—K11RK, State of Alaska.
Technical Facilities: 100-w TPO, 0.79-kw ERP, 115-ft. above ground, 1215-ft. above sea level, lat. 59° 27' 17", long. 151° 40' 18".
Transmitter: 1.5-mi. NE of Seldovia.
Equipment: Emcee transmitter; Scala antenna.
Ownership: State of Alaska.

Hoonah—K07QV, State of Alaska.
Technical Facilities: 10-w TPO, 0.053-kw ERP, 70-ft. above ground, 85-ft. above sea level, lat. 58° 06' 36", long. 135° 26' 28".
Transmitter: Waste Treatment Plant, Hoonah.
Equipment: Acrodyne transmitter; Scala antenna.
Ownership: State of Alaska.

Hooper Bay—K04MC, State of Alaska.
Technical Facilities: 10-w TPO, 0.043-kw ERP, 20-ft. above ground, 40-ft. above sea level, lat. 61° 31' 56", long. 166° 05' 42".
Transmitter: Alascom Earth Station, Hooper Bay.
Equipment: Television Technology transmitter; Scala antenna.
Ownership: State of Alaska.

Hughes—K09RY, State of Alaska.
Technical Facilities: 10-w TPO, 0.054-kw ERP, 20-ft. above ground, 315-ft. above sea level, lat. 66° 02' 50", long. 154° 15' 20".
Transmitter: Alascom Earth Station, Hughes.
Equipment: Television Technology transmitter; Scala antenna.
Ownership: State of Alaska.

Huslia—K09QD, State of Alaska.
Technical Facilities: 10-w TPO, 0.0555-kw ERP, 20-ft. above ground, 215-ft. above sea level, lat. 65° 41' 57", long. 156° 23' 50".
Transmitter: Alascom Earth Station, Huslia.
Equipment: Television Technology transmitter; Scala antenna.
Ownership: State of Alaska.

Hydaburg—K09QI, State of Alaska.
Technical Facilities: 10-w TPO, 0.055-kw ERP, 20-ft. above ground, 45-ft. above sea level, lat. 55° 12' 26", long. 132° 49' 26".
Transmitter: Hydaburg Public School, Hydaburg.
Equipment: Acrodyne transmitter; Scala antenna.
Ownership: State of Alaska.

Hyder—K02MJ, State of Alaska.
Technical Facilities: 0.04-kw ERP, lat. 55° 54' 58", long. 130° 01' 25".
Ownership: State of Alaska.
Satellite programming: ABC.

Igiugig—K09SP, State of Alaska.
Technical Facilities: 0.05-kw ERP, lat. 59° 19' 39", long. 155° 53' 33".
Ownership: State of Alaska.

Iliamna—K04KO, State of Alaska.
Technical Facilities: 0.05-kw ERP, 20-ft. above ground, 163-ft. above sea level, lat. 59° 54' 47", long. 154° 49' 00".
Holds CP for change to: 0.03-kw ERP, 111-ft. above sea level, lat. 59° 45' 12", long. 154° 50' 38". BPTVL-JE0415XQ.
Transmitter: Alascom Earth Station, Iliamna.
Equipment: Television Technology transmitter; Scala antenna.
Ownership: State of Alaska.
Note: Licensed as a translator.

Ivanof Bay—K09SN, State of Alaska.
Technical Facilities: 10-w TPO, 0.056-kw ERP, 20-ft. above ground, 45-ft. above sea level, lat. 55° 54' 07", long. 159° 29' 15".
Transmitter: Community Hall, Ivanof Bay.
Equipment: Television Technology transmitter; Scala antenna.
Ownership: State of Alaska.

Juneau-Douglas—K05JR, Channel 5, Juneau.
Technical Facilities: 10-w TPO, 0.054-kw ERP, 256-ft. above sea level, lat. 58° 18' 13", long. 134° 24' 38".
Transmitter: 129 E. 7th St.
Ownership: Channel 5 Juneau.

Kake—K09QP, State of Alaska.
Technical Facilities: 10-w TPO, 0.0512-kw ERP, 20-ft. above ground, 95-ft. above sea level, lat. 56° 58' 39", long. 133° 56' 47".
Transmitter: Kake Public School, Kake.
Equipment: Television Technology transmitter; Scala antenna.
Ownership: State of Alaska.

Kaktovik—K09QY, State of Alaska.
Technical Facilities: 10-w TPO, 0.054-kw ERP, 20-ft. above ground, 70-ft. above sea level, lat. 70° 07' 35", long. 143° 36' 55".
Transmitter: Alascom Earth Station, Kaktovik.
Equipment: Television Technology transmitter; Scala antenna.
Ownership: State of Alaska.

Kalskag—K09TR, State of Alaska.
Technical Facilities: 10-w TPO, 0.055-kw ERP, 20-ft. above ground, 82-ft. above sea level, lat. 61° 30' 48", long. 160° 21' 30".
Transmitter: Kalskag High School.

Equipment: Television Technology transmitter; Scala antenna.
Ownership: State of Alaska.

Kaitag—K09TX, State of Alaska.
Technical Facilities: 0.056-kw ERP, lat. 64° 19' 42", long. 158° 43' 16".
Ownership: State of Alaska.

Karluk—K09QK, State of Alaska.
Technical Facilities: 10-w TPO, 0.0549-kw ERP, 20-ft. above ground, 70-ft. above sea level, lat. 57° 33' 53", long. 154° 25' 57".
Transmitter: Alascom Earth Station, Karluk.
Equipment: Television Technology transmitter; Scala antenna.
Ownership: State of Alaska.

Kasaan—K09SM, State of Alaska.
Technical Facilities: 0.06-kw ERP, lat. 54° 32' 24", long. 132° 24' 04".
Ownership: State of Alaska.

Kasigluk—K09UE, State of Alaska.
Technical Facilities: 10-w TPO, 0.055-kw ERP, 20-ft. above ground, 50-ft. above sea level, lat. 60° 53' 44", long. 162° 31' 05".
Transmitter: Kasigluk High School.
Equipment: Television Technology transmitter; Scala antenna.
Ownership: State of Alaska.

Kenai/Soldotna/Sterling—K23AF, State of Alaska.
Technical Facilities: 100-w TPO, 1.4-kw ERP, 300-ft. above ground, 600-ft. above sea level, lat. 60° 32' 15", long. 150° 32' 15".
Transmitter: 0.5-mi. W of Robinson Loop Rd., Sterling.
Ownership: State of Alaska.

Ketchikan—K21AH, State of Alaska.
Technical Facilities: 20-w TPO, 0.308-kw ERP, 20-ft. above ground, 480-ft. above sea level, lat. 55° 20' 17", long. 131° 37' 28".
Equipment: Television Technology transmitter; Scala antenna.
Ownership: State of Alaska.

Ketchikan—KJMW-LP, Ch. 25, Pioneer Printing Co. Inc. Phone: 907-225-3157.
Technical Facilities: 1000-w TPO, 10.11-kw ERP, 24-ft. above ground, 266-ft. above sea level, lat. 55° 20' 22", long. 131° 38' 12".
Requests modification of CP for change to: 100-w TPO, 1.3-kw ERP, 2460-ft. above sea level, lat. 55° 21' 38", long. 131° 47' 42".
Transmitter: to High Mountain, 5.6-mi. NW of Ketchikan. BMP TTL-940414PF.
Transmitter: 526 Stedman St.
Ownership: Pioneer Printing Co. Inc.

Kiana—K09RW, State of Alaska.
Technical Facilities: 10-w TPO, 0.0559-kw ERP, 20-ft. above ground, 175-ft. above sea level, lat. 66° 58' 27", long. 160° 25' 47".
Transmitter: Alascom Earth Station, Kiana.
Equipment: Television Technology transmitter; Scala antenna.
Ownership: State of Alaska.

King Cove—K09QW, State of Alaska.
Technical Facilities: 10-w TPO, 0.054-kw ERP, 20-ft. above ground, 50-ft. above sea level, lat. 55° 03' 42", long. 162° 18' 30".
Transmitter: Alascom Earth Station, King Cove.
Equipment: Television Technology transmitter; Scala antenna.
Ownership: State of Alaska.

Low Power TV Stations—Alaska

King Salmon—K04KN, State of Alaska.

Technical Facilities: 10-w TPO, 0.0491-kw ERP, 20-ft. above ground, 91-ft. above sea level, lat. 58° 40' 58", long. 156° 39' 49".
Transmitter: Alascom Earth Station, King Salmon.
Equipment: Television Technology transmitter; Scala antenna.
Ownership: State of Alaska.

King Salmon—K08KS, State of Alaska.

Technical Facilities: 10-w TPO, 0.05-kw ERP, 30-ft. above ground, 89-ft. above sea level, lat. 58° 40' 58", long. 156° 39' 49".
Holds CP for change to 0.03-kw ERP, 62-ft. above sea level, lat. 58° 41' 38", long. 156° 42' 00". BPTVL-JE0415XR.
Transmitter: Alascom Earth Station, King Salmon.
Ownership: State of Alaska.

Kipnuk—K04LM, State of Alaska.

Technical Facilities: 10-w TPO, 0.043-kw ERP, 20-ft. above ground, 40-ft. above sea level, lat. 59° 56' 21", long. 164° 02' 28".
Transmitter: Alascom Earth Station, Kipnuk.
Equipment: Television Technology transmitter; Scala antenna.
Ownership: State of Alaska.

Kivalina—K09QZ, State of Alaska.

Technical Facilities: 10-w TPO, 0.0571-kw ERP, 20-ft. above ground, 45-ft. above sea level, lat. 67° 43' 38", long. 164° 32' 03".
Transmitter: Alascom Earth Station, Kivalina.
Equipment: Television Technology transmitter; Scala antenna.
Ownership: State of Alaska.

Klawock—K07TI, State of Alaska.

Technical Facilities: 0.05-kw ERP, lat. 55° 33' 18", long. 133° 05' 45".
Ownership: State of Alaska.

Klukwan—K04KQ, State of Alaska.

Technical Facilities: 10-w TPO, 0.0466-kw ERP, 100-ft. above ground, 300-ft. above sea level, lat. 59° 24' 08", long. 135° 53' 07".
Transmitter: Klukwan Water Storage Tank, 0.5-mi. N of Klukwan.
Equipment: Television Technology transmitter; Scala antenna.
Ownership: State of Alaska.

Kobuk—K02KZ, State of Alaska.

Technical Facilities: 10-w TPO, 0.0444-kw ERP, 20-ft. above ground, 150-ft. above sea level, lat. 66° 54' 29", long. 156° 52' 51".
Transmitter: Alascom Earth Station, Kobuk.
Equipment: Television Technology transmitter; Scala antenna.
Ownership: State of Alaska.

*Kodiak—K13UY, State of Alaska.

Technical Facilities: 0.05-kw ERP, lat. 57° 47' 32", long. 152° 23' 46".
Ownership: State of Alaska.
Satellite programming: Channel America.

*Kodiak—K27EQ, Julie E. Naughton. Phones: 907-486-8895; 907-487-2685. Fax: 907-486-8427.

Technical Facilities: 50-w TPO, 0.85-kw ERP, 163-ft. above ground, 315-ft. above sea level, lat. 57° 47' 35", long. 152° 23' 42".
Transmitter: Kodiak Island Borough Hill, E end of Egan Way.
Equipment ITS transmitter; MCI antenna.
Satellite earth stations: Jerrold, Drake & Pico receivers.
Ownership: Julie E. Naughton.
Advertising: Planned.

Personnel: David A. Imus, General Manager; John M. Waller, Chief Engineer.

*Kodiak—K53FE, Julie E. Naughton. Phones: 907-486-8898; 907-487-2685. Fax: 907-486-8427.

Technical Facilities: 50-w TPO, 1.2-kw ERP, 163-ft. above ground, 315-ft. above sea level, lat. 57° 47' 35", long. 152° 23' 42".
Transmitter: Kodiak Island Borough Hill, E end of Egan Way.
Equipment ITS transmitter; MCI antenna.
Satellite earth stations: Jerrold, Drake & Pico receivers.
Ownership: Julie E. Naughton.
Advertising: Planned.
Personnel: David A. Imus, General Manager; John M. Waller, Chief Engineer.

*Kodiak—K55GU, Julie E. Naughton. Phones: 907-486-8895; 907-487-2685. Fax: 907-486-8427.

Technical Facilities: 50-w TPO, 1.2-kw ERP, 163-ft. above ground, 315-ft. above sea level, lat. 57° 47' 35", long. 152° 23' 42".
Transmitter: Kodiak Island Borough Hill, E end of Egan Way.
Equipment ITS transmitter; MCI antenna.
Satellite earth stations: Jerrold, Drake & Pico receivers.
Ownership: Julie E. Naughton.
Advertising: Planned.
Personnel: David A. Imus, General Manager; John M. Waller, Chief Engineer.

*Kodiak—K57GM, Julie E. Naughton. Phones: 907-486-8895; 907-487-2685. Fax: 907-486-8427.

Technical Facilities: 50-w TPO, 1.2-kw ERP, 163-ft. above ground, 315-ft. above sea level, lat. 57° 47' 35", long. 152° 23' 42".
Transmitter: Kodiak Island Borough Hill, E end of Egan Way.
Equipment ITS transmitter; MCI antenna.
Satellite earth stations: Jerrold, Drake & Pico receivers.
Ownership: Julie E. Naughton.
Advertising: Planned.
Personnel: David A. Imus, General Manager; John M. Waller, Chief Engineer.

*Kodiak—K59FF, Julie E. Naughton. Phones: 907-486-8895; 907-487-2685. Fax: 907-486-8427.

Technical Facilities: 50-w TPO, 4.22-kw ERP, 163-ft. above ground, 315-ft. above sea level, lat. 57° 47' 35", long. 152° 23' 42".
Transmitter: Kodiak Island Borough Hill, E end of Egan Way.
Equipment ITS transmitter; MCI antenna.
Satellite earth stations: Jerrold, Drake & Pico receivers.
Ownership: Julie E. Naughton.
Advertising: Planned.
Personnel: David A. Imus, General Manager; John M. Waller, Chief Engineer.

*Kodiak—K61GK, Carey Torsen. Phones: 907-487-2685; 907-486-8895. Fax: 907-486-8427.

Technical Facilities: 100-w TPO, 2.44-kw ERP, 151-ft. above ground, 305-ft. above sea level, lat. 57° 47' 04", long. 152° 25' 57".
Transmitter: Center of Near Island.
Equipment ITS transmitter; MCI antenna.
Satellite earth stations: Jerrold, Drake & Pico receivers.
Ownership: Carey Torsen.
Advertising: Planned.
Personnel: David A. Imus, General Manager; John M. Waller, Chief Engineer.

*Kodiak—K63FN, Carey Torsen. Phones: 907-486-8895; 907-487-2685. Fax: 907-486-8427.

Technical Facilities: 50-w TPO, 1.2-kw ERP, 163-ft. above ground, 315-ft. above sea level, lat. 57° 47' 35", long. 152° 23' 42".
Transmitter: Kodiak Island Borough Hill, E end of Egan Way.
Equipment ITS transmitter; MCI antenna.
Satellite earth stations: Jerrold, Drake & Pico receivers.
Ownership: Carey Torsen.
Advertising: Planned.
Personnel: David A. Imus, General Manager; John M. Waller, Chief Engineer.

*Kodiak—K65FZ, Carey Torsen. Phones: 907-486-8895; 907-487-2685. Fax: 907-486-8427.

Technical Facilities: 50-w TPO, 1.2-kw ERP, 163-ft. above ground, 315-ft. above sea level, lat. 57° 47' 35", long. 152° 23' 42".
Transmitter: Kodiak Island Borough Hill, E end of Egan Way.
Equipment ITS transmitter; MCI antenna.
Satellite earth stations: Jerrold, Drake & Pico receivers.
Ownership: Carey Torsen.
Advertising: Planned.
Personnel: David A. Imus, General Manager; John M. Waller, Chief Engineer.

*Kodiak—K67GI, Carey Torsen. Phones: 907-486-8895; 907-487-2685. Fax: 907-486-8427.

Technical Facilities: 50-w TPO, 1.2-kw ERP, 163-ft. above ground, 315-ft. above sea level, lat. 57° 47' 35", long. 152° 23' 42".
Transmitter: Kodiak Island Borough Hill, E end of Egan Way.
Equipment ITS transmitter; MCI antenna.
Satellite earth stations: Jerrold, Drake & Pico receivers.
Ownership: Carey Torsen.
Advertising: Planned.
Personnel: David A. Imus, General Manager; John M. Waller, Chief Engineer.

*Kodiak—K69GY, Carey Torsen. Phones: 907-486-8895; 907-487-2685. Fax: 907-486-8427.

Technical Facilities: 50-w TPO, 1.2-kw ERP, 163-ft. above ground, 315-ft. above sea level, lat. 57° 47' 35", long. 152° 23' 42".
Transmitter: Kodiak Island Borough Hill, E end of Egan Way.
Equipment ITS transmitter; MCI antenna.
Satellite earth stations: Jerrold, Drake & Pico receivers.
Ownership: Carey Torsen.
Advertising: Planned.
Personnel: David A. Imus, General Manager; John M. Waller, Chief Engineer.

Koliganek—K07QW, State of Alaska.

Technical Facilities: 10-w TPO, 0.055-kw ERP, 20-ft. above ground, 230-ft. above sea level, lat. 59° 43' 42", long. 157° 16' 55".
Transmitter: Alascom Earth Station, Koliganek.
Equipment: Acrodyne transmitter; Scala antenna.
Ownership: State of Alaska.

Kongiganak—K09RG, State of Alaska.

Technical Facilities: 10-w TPO, 0.0561-kw ERP, 20-ft. above ground, 60-ft. above sea level, lat. 59° 57' 36", long. 162° 53' 30".
Transmitter: Alascom Earth Station, Kongiganak.
Equipment: Television Technology transmitter; Scala antenna.
Ownership: State of Alaska.

Kotlik—K09SL, State of Alaska.

Technical Facilities: 10-w TPO, 0.055-kw ERP, 20-ft. above ground, 40-ft. above sea level, lat. 63° 03' 00", long. 163° 33' 08".
Transmitter: Head Start Bldg., Kotlik.
Equipment: Television Technology transmitter; Scala antenna.
Ownership: State of Alaska.

Kotzebue—K09OV, Kotzebue Bcstg. Inc.

Technical Facilities: 0.49-kw ERP, lat. 66° 52", long. 162° 35' 46".
Ownership: Kotzebue Broadcasting Inc.

*Kotzebue—K13UE, State of Alaska.

Technical Facilities: 0.05-kw ERP, lat. 66° 52", long. 162° 35' 46".
Ownership: State of Alaska.

Koyuk—K02MB, State of Alaska.

Technical Facilities: 10-w TPO, 0.0434-kw ERP, 20-ft. above ground, 70-ft. above sea level, lat. 64° 55' 54", long. 161° 09' 23".
Transmitter: Alascom Earth Station, Koyuk.
Equipment: Television Technology transmitter; Scala antenna.
Ownership: State of Alaska.

Koyukuk—K03FZ, State of Alaska.

Technical Facilities: 10-w TPO, 0.043-kw ERP, 20-ft. above ground, 150-ft. above sea level, lat. 64° 52' 58", long. 157° 42' 24".
Transmitter: Koyukuk School, Koyukuk.
Equipment: Television Technology transmitter; Scala antenna.
Ownership: State of Alaska.

Kwethluk—K09UJ, State of Alaska.

Technical Facilities: 0.05-kw ERP, lat. 60° 45", long. 161° 26' 00".
Ownership: State of Alaska.

Kwigillingok—K11SC, State of Alaska.

Technical Facilities: 0.05-kw ERP, lat. 59° 54", long. 163° 08' 08".
Ownership: State of Alaska.

Kwigillingok—K13UK, State of Alaska.

Technical Facilities: 0.055-kw ERP, lat. 59° 54", long. 163° 08' 08".
Ownership: State of Alaska.

Labouchere Bay—K07SK, State of Alaska.

Technical Facilities: 10-w TPO, 0.055-kw ERP, 20-ft. above ground, 40-ft. above sea level, lat. 56° 18' 24", long. 133° 37' 35".
Transmitter: Labouchere Bay School.
Equipment: Television Technology transmitter; Scala antenna.
Ownership: State of Alaska.

Lake Louise/Eureka Roadhouse/Nelechina—K11RJ, State of Alaska.

Technical Facilities: 100-w TPO, 0.55-kw ERP, 20-ft. above ground, 2994-ft. above sea level, lat. 62° 06' 20", long. 146° 10' 18".
Transmitter: 28-mi. W of Glennallen.
Equipment: Ercee transmitter; Scala antenna.
Ownership: State of Alaska.

Larsen Bay—K09QE, State of Alaska.

Technical Facilities: 10-w TPO, 0.0534-kw ERP, 20-ft. above ground, 60-ft. above sea level, lat. 57° 32' 17", long. 153° 58' 48".
Transmitter: Alascom Earth Station, Larsen Bay.
Equipment: Television Technology transmitter; Scala antenna.
Ownership: State of Alaska.

Block—K07TT, State of Alaska.
 Technical Facilities: 0.05-kw ERP, lat. 59° 06' 00", long. 156° 51' 39".
 Ownership: State of Alaska.

Black Village—K11RW, State of Alaska.
 Technical Facilities: 0.05-kw ERP, lat. 61° 21' 00", long. 155° 26' 10".
 Ownership: State of Alaska.

Long Island—K051R, State of Alaska. Phone: 7-269-5744.
 Technical Facilities: 10-w TPO, 0.01-kw ERP, 20-ft. above ground, 46-ft. above sea level, lat. 54° 55' 43", long. 132° 44' 34".
 Transmitter: Long Island School Bldg., Long Island.
 Ownership: State of Alaska.

Long Island—K10MU, State of Alaska.
 Technical Facilities: 0.01-kw ERP, lat. 54° 55' 00", long. 132° 44' 34".
 Ownership: State of Alaska.

Manley Hot Springs—K07RX, State of Alaska.
 Technical Facilities: 10-w TPO, 0.055-kw ERP, 20-ft. above ground, 400-ft. above sea level, lat. 64° 59' 52", long. 150° 38' 26".
 Transmitter: Telco Bldg., Manley Hot Springs.
 Equipment: Television Technology transmitter; Scala antenna.
 Ownership: State of Alaska.

Manokotak—K09TQ, State of Alaska.
 Technical Facilities: 10-w TPO, 0.055-kw ERP, 20-ft. above ground, 40-ft. above sea level, lat. 58° 58' 52", long. 159° 03' 20".
 Transmitter: Manokotak School.
 Equipment: Television Technology transmitter; Scala antenna.
 Ownership: State of Alaska.

Marshall—K02KV, State of Alaska.
 Technical Facilities: 10-w TPO, 0.0441-kw ERP, 20-ft. above ground, 70-ft. above sea level, lat. 61° 52' 53", long. 162° 05' 09".
 Transmitter: Alascom Earth Station, Marshall.
 Ownership: State of Alaska.

McGrath—K09QC, State of Alaska.
 Technical Facilities: 10-w TPO, 0.0506-kw ERP, 20-ft. above ground, 350-ft. above sea level, lat. 62° 56' 27", long. 155° 33' 11".
 Transmitter: Alascom Earth Station, McGrath.
 Equipment: Television Technology transmitter; Scala antenna.
 Ownership: State of Alaska.

McKinley Park—K03GK, State of Alaska.
 Technical Facilities: 10-w TPO, 0.497-kw ERP, 25-ft. above ground, 1700-ft. above sea level, lat. 63° 43' 40", long. 148° 54' 15".
 Transmitter: 0.75-mi. off McKinley Park Hwy., McKinley Park.
 Equipment: Television Technology transmitter; Scala antenna.
 Ownership: State of Alaska.

Meyorukuk—K04MD, State of Alaska.
 Technical Facilities: 10-w TPO, 0.043-kw ERP, 20-ft. above ground, 40-ft. above sea level, lat. 60° 23' 12", long. 166° 11' 12".
 Transmitter: Alascom Earth Station, Meyorukuk.
 Equipment: Television Technology transmitter; Scala antenna.
 Ownership: State of Alaska.

Mentasta Lake—K09QJ, State of Alaska.
 Technical Facilities: 10-w TPO, 0.0543-kw ERP, 20-ft. above ground, 2355-ft. above

sea level, lat. 62° 55' 46", long. 143° 47' 40".
 Transmitter: Mentasta Lake School, Mentasta Lake.
 Equipment: Acrodyne transmitter; Scala antenna.
 Ownership: State of Alaska.

Mettlakalla—K07SL, State of Alaska.
 Technical Facilities: 10-w TPO, 0.055-kw ERP, 20-ft. above ground, 40-ft. above sea level, lat. 55° 07' 42", long. 161° 34' 20".
 Transmitter: Metlakalla School.
 Equipment: Television Technology transmitter; Scala antenna.
 Ownership: State of Alaska.

Meyers Chuck—K09TI, State of Alaska.
 Technical Facilities: 10-w TPO, 0.055-kw ERP, lat. 55° 44' 28", long. 132° 15' 14".
 Equipment: Television Technology transmitter; Scala antenna.
 Ownership: State of Alaska.

Minchumina—K05IK, State of Alaska.
 Technical Facilities: 10-w TPO, 0.03-kw ERP, 20-ft. above ground, 670-ft. above sea level, lat. 63° 52' 59", long. 152° 18' 45".
 Transmitter: Alascom Office, Minchumina.
 Equipment: Television Technology transmitter; Scala antenna.
 Ownership: State of Alaska.

Minchumina—K09SZ, State of Alaska.
 Technical Facilities: 10-w TPO, 0.055-kw ERP, 20-ft. above ground, 670-ft. above sea level, lat. 63° 52' 59", long. 152° 18' 45".
 Transmitter: Alascom Office, Minchumina.
 Equipment: Television Technology transmitter; Scala antenna.
 Ownership: State of Alaska.

Minto—K13TK, State of Alaska.
 Technical Facilities: 10-w TPO, 0.055-kw ERP, 20-ft. above ground, 435-ft. above sea level, lat. 65° 09' 10", long. 149° 20' 23".
 Transmitter: Alascom Earth Station, Minto.
 Equipment: Television Technology transmitter; Scala antenna.
 Ownership: State of Alaska.

Moose Pass—K15AP, State of Alaska.
 Technical Facilities: 0.28-kw ERP, lat. 60° 14' 13", long. 149° 21' 28".
 Ownership: State of Alaska.

Mosquito Lake—K13UM, State of Alaska.
 Technical Facilities: 0.06-kw ERP, lat. 59° 27' 32", long. 136° 01' 24".
 Ownership: State of Alaska.

Mountain Village—K13TJ, State of Alaska.
 Technical Facilities: 10-w TPO, 0.055-kw ERP, 20-ft. above ground, 120-ft. above sea level, lat. 62° 05' 18", long. 163° 43' 35".
 Transmitter: Alascom Earth Station, Mountain Village.
 Equipment: Television Technology transmitter; Scala antenna.
 Ownership: State of Alaska.

Naknek—K13TZ, State of Alaska.
 Technical Facilities: 10-w TPO, 0.0436-kw ERP, 150-ft. above ground, 195-ft. above sea level, lat. 58° 44' 35", long. 156° 57' 57".
 Transmitter: 1.7-mi. E of Naknek on Naknek King Solomon.
 Equipment: Television Technology transmitter; Scala antenna.
 Ownership: State of Alaska.

Napakiaik—K10MR, State of Alaska.
 Technical Facilities: 0.01-kw ERP, lat. 60° 41' 36", long. 161° 57' 50".
 Ownership: State of Alaska.

Napaskiak—K02MZ, State of Alaska.
 Technical Facilities: 0.04-kw ERP, lat. 60° 41' 48", long. 161° 57' 13".
 Transmitter: Napaskiak School.
 Ownership: State of Alaska.

Napaskiak—K07SJ, State of Alaska.
 Technical Facilities: 10-w TPO, 0.055-kw ERP, 20-ft. above ground, 40-ft. above sea level, lat. 60° 41' 48", long. 161° 57' 13".
 Transmitter: Napaskiak School.
 Equipment: Television Technology transmitter; Scala antenna.
 Ownership: State of Alaska.

Naukati Bay—K09TJ, State of Alaska.
 Technical Facilities: 10-w TPO, 0.055-kw ERP, 20-ft. above ground, 40-ft. above sea level, lat. 55° 52' 06", long. 133° 13' 03".
 Transmitter: Naukati Bay School.
 Equipment: Television Technology transmitter; Scala antenna.
 Ownership: State of Alaska.

Nelson Lagoon—K09QM, State of Alaska.
 Technical Facilities: 10-w TPO, 0.0549-kw ERP, 20-ft. above ground, 50-ft. above sea level, lat. 56° 00' 07", long. 161° 12' 07".
 Transmitter: Alascom Earth Station, Nelson Lagoon.
 Equipment: Television Technology transmitter; Scala antenna.
 Ownership: State of Alaska.

Nenana—K06MV, City of Nenana. Phone: 907-832-5441.
 Technical Facilities: 10-w TPO, 0.061-kw ERP, 40-ft. above ground, 1140-ft. above sea level, lat. 64° 34' 45", long. 149° 04' 22".
 Transmitter: Electronics site, 1-mi. N of Nenana.
 Ownership: City of Nenana.

Nenana—K13WV, City of Nenana. Phone: 907-832-5441.
 Technical Facilities: 10-w TPO, 0.069-kw ERP, 50-ft. above ground, 1142-ft. above sea level, lat. 64° 34' 45", long. 149° 04' 22".
 Transmitter: Electronics site, 1-mi. N of Nenana.
 Ownership: City of Nenana.

Nenana—K55DE, State of Alaska.
 Technical Facilities: 10-w TPO, 0.0666-kw ERP, 85-ft. above ground, 445-ft. above sea level, lat. 64° 33' 15", long. 149° 05' 06".
 Transmitter: State Hwy. Maintenance Station, Nenana.
 Equipment: Television Technology transmitter; Scala antenna.
 Ownership: State of Alaska.

New Stuyahok—K09QV, State of Alaska.
 Technical Facilities: 10-w TPO, 0.0542-kw ERP, 20-ft. above ground, 160-ft. above sea level, lat. 59° 27' 09", long. 157° 18' 31".
 Transmitter: Alascom Earth Station, New Stuyahok.
 Equipment: Television Technology transmitter; Scala antenna.
 Ownership: State of Alaska.

Newtok—K02LN, State of Alaska.
 Technical Facilities: 10-w TPO, 0.043-kw ERP, 20-ft. above ground, 40-ft. above sea level, lat. 60° 56' 29", long. 164° 37' 44".
 Transmitter: Newtok School, Newtok.

Equipment: Television Technology transmitter; Scala antenna.
 Ownership: State of Alaska.

Nightmute—K10LU, State of Alaska.
 Technical Facilities: 10-w TPO, 0.043-kw ERP, 20-ft. above ground, 40-ft. above sea level, lat. 60° 29' 48", long. 164° 43' 29".
 Holds CP for change to 0.06-kw ERP, 62-ft. above sea level, lat. 60° 28' 42", long. 164° 43' 12". Transmitter to Nightmute School Storage Bldg. BPTVL-JE0415XX.
 Transmitter: Clinic Bldg., Nightmute.
 Equipment: Television Technology transmitter; Scala antenna.
 Ownership: State of Alaska.
 Note: Licensed as a translator.

Nikolai—K04MB, State of Alaska.
 Technical Facilities: 10-w TPO, 0.043-kw ERP, 30-ft. above ground, 455-ft. above sea level, lat. 63° 00' 47", long. 154° 22' 19".
 Transmitter: Nikolai School Bldg., Nikolai.
 Equipment: Television Technology transmitter; Scala antenna.
 Ownership: State of Alaska.

Nikolski—K09RK, State of Alaska.
 Technical Facilities: 10-w TPO, 0.0555-kw ERP, 20-ft. above ground, 50-ft. above sea level, lat. 52° 56' 27", long. 168° 51' 27".
 Transmitter: Alascom Earth Station, Nikolski.
 Equipment: Television Technology transmitter; Scala antenna.
 Ownership: State of Alaska.

Nililchik—K39AA, State of Alaska.
 Technical Facilities: 200-w TPO, 1.27-kw ERP, 200-ft. above ground, 459-ft. above sea level, lat. 60° 00' 35", long. 151° 42' 45".
 Transmitter: 3.2-mi. SW of Nililchik.
 Ownership: State of Alaska.

Noatak—K07RI, State of Alaska.
 Technical Facilities: 10-w TPO, 0.0548-kw ERP, 20-ft. above ground, 135-ft. above sea level, lat. 67° 34' 03", long. 162° 57' 58".
 Transmitter: Alascom Earth Station, Noatak.
 Equipment: Television Technology transmitter; Scala antenna.
 Ownership: State of Alaska.

Nome—K11TH, Three Angels Bcstg. Network Inc. Phone: 618-627-4651.
 Technical Facilities: 10-w TPO, 0.02-kw ERP, 43-ft. above sea level, lat. 64° 29' 48", long. 165° 22' 05".
 Transmitter: 1134 5th Ave. E.
 Ownership: Three Angels Broadcasting Network Inc.

Nome—K13UG, State of Alaska.
 Technical Facilities: 0.05-kw ERP, lat. 64° 29' 50", long. 165° 24' 05".
 Ownership: State of Alaska.

Nondalton—K09RQ, State of Alaska.
 Technical Facilities: 10-w TPO, 0.0536-kw ERP, 20-ft. above ground, 295-ft. above sea level, lat. 59° 58' 28", long. 154° 50' 49".
 Transmitter: Nondalton Community School, Nondalton.
 Equipment: Television Technology transmitter; Scala antenna.
 Ownership: State of Alaska.

Noorvik—K09RU, State of Alaska.
 Technical Facilities: 10-w TPO, 0.0574-kw ERP, 20-ft. above ground, 90-ft. above sea level, lat. 66° 50' 15", long. 161° 01' 50".
 Transmitter: Alascom Earth Station, Noorvik.

Low Power TV Stations—Alaska

- Equipment:** Television Technology transmitter; Scala antenna.
Ownership: State of Alaska.
- Northway—K02LB**, Northway Village Council. Technical Facilities: 10-w TPO, 0.04985-kw ERP, 80-ft. above ground, 1796-ft. above sea level, lat. 62° 58' 04", long. 141° 53' 34".
Transmitter: Community Bldg., Northway.
Equipment: Television Technology transmitter; Scala antenna.
Ownership: Northway Village Council.
Represented (legal): Wilkinson, Barker, Knauer & Quinn.
- Northway—K04KP**, State of Alaska. Technical Facilities: 10-w TPO, 0.0484-kw ERP, 20-ft. above ground, 1720-ft. above sea level, lat. 62° 57' 47", long. 141° 55' 57".
Transmitter: Northway Community School, Northway.
Equipment: Television Technology transmitter; Scala antenna.
Ownership: State of Alaska.
- Nuiqsut—K09RT**, State of Alaska. Technical Facilities: 10-w TPO, 0.056-kw ERP, 20-ft. above ground, 70-ft. above sea level, lat. 70° 12' 39", long. 150° 59' 27".
Transmitter: Alascom Earth Station, Nuiqsut.
Equipment: Television Technology transmitter; Scala antenna.
Ownership: State of Alaska.
- Nulato—K02KW**, State of Alaska. Technical Facilities: 10-w TPO, 0.043-kw ERP, 20-ft. above ground, 135-ft. above sea level, lat. 64° 43' 10", long. 158° 06' 10".
Transmitter: Alascom Earth Station, Nulato.
Equipment: Television Technology transmitter; Scala antenna.
Ownership: State of Alaska.
- Old Harbor—K13RN**, State of Alaska. Technical Facilities: 10-w TPO, 0.054-kw ERP, 20-ft. above ground, 50-ft. above sea level, lat. 57° 12' 12", long. 153° 18' 09".
Transmitter: Alascom Earth Station, Old Harbor.
Equipment: Television Technology transmitter; Scala antenna.
Ownership: State of Alaska.
- Ouzinkie—K07QY**, State of Alaska. Technical Facilities: 10-w TPO, 0.0555-kw ERP, 20-ft. above ground, 45-ft. above sea level, lat. 51° 55' 24", long. 152° 30' 00".
Transmitter: Ouzinkie Community School, Ouzinkie.
Equipment: Television Technology transmitter; Scala antenna.
Ownership: State of Alaska.
- Paxson—K11QV**, State of Alaska. Technical Facilities: 10-w TPO, 0.055-kw ERP, 20-ft. above ground, 2720-ft. above sea level, lat. 63° 01' 54", long. 145° 29' 35".
Transmitter: Paxson Hwy. 185, 0.5-mi. up Richardson Hwy.
Equipment: Television Technology transmitter; Scala antenna.
Ownership: State of Alaska.
- Pedro Bay—K13SV**, State of Alaska. Technical Facilities: 10-w TPO, 0.054-kw ERP, 20-ft. above ground, 90-ft. above sea level, lat. 59° 47' 06", long. 154° 07' 09".
Transmitter: Alascom Office, Pedro Bay.
Equipment: Television Technology transmitter; Scala antenna.
Ownership: State of Alaska.
- Pelican—K09RM**, State of Alaska. Technical Facilities: 10-w TPO, 0.0548-kw ERP, 20-ft. above ground, 145-ft. above sea level, lat. 57° 57' 45", long. 136° 13' 51".
Transmitter: Pelican Community School, Pelican.
Equipment: Television Technology transmitter; Scala antenna.
Ownership: State of Alaska.
- Perryville—K04MA**, State of Alaska. Technical Facilities: 10-w TPO, 0.043-kw ERP, 20-ft. above ground, 50-ft. above sea level, lat. 55° 54' 45", long. 159° 08' 34".
Transmitter: Perryville Community Hall, Perryville.
Equipment: Television Technology transmitter; Scala antenna.
Ownership: State of Alaska.
- Petersburg—K21CK**, State of Alaska. Technical Facilities: 100-w TPO, 0.7-kw ERP, 105-ft. above ground, 180-ft. above sea level, lat. 56° 48' 55", long. 132° 57' 12".
Transmitter: Petersburg High School, 3rd & B Sts., Petersburg.
Ownership: State of Alaska.
- Pilot Point—K02LI**, State of Alaska. Technical Facilities: 10-w TPO, 0.042-kw ERP, 20-ft. above ground, 30-ft. above sea level, lat. 57° 33' 53", long. 157° 34' 30".
Transmitter: School Power House, Pilot Point.
Equipment: Television Technology transmitter; Scala antenna.
Ownership: State of Alaska.
- Pilot Station—K15AU**, State of Alaska. Technical Facilities: 10-w TPO, 0.163-kw ERP, 20-ft. above ground, 295-ft. above sea level, lat. 61° 52' 24", long. 162° 52' 34".
Transmitter: Pump House, Pilot Station.
Equipment: Television Technology transmitter; Scala antenna.
Ownership: State of Alaska.
- Pitka's Point—K02LV**, State of Alaska. Technical Facilities: 10-w TPO, 0.043-kw ERP, 20-ft. above ground, 45-ft. above sea level, lat. 62° 01' 57", long. 163° 16' 55".
Equipment: Television Technology transmitter; Scala antenna.
Ownership: State of Alaska.
- *Point Baker—K09SY**, State of Alaska. Technical Facilities: 10-w TPO, 0.056-kw ERP, 20-ft. above ground, 50-ft. above sea level, lat. 56° 21' 14", long. 133° 37' 13".
Transmitter: Community Store, Point Baker.
Equipment: Television Technology transmitter; Scala antenna.
Ownership: State of Alaska.
- Point Hope—K09QN**, State of Alaska. Technical Facilities: 10-w TPO, 0.0536-kw ERP, 20-ft. above ground, 47-ft. above sea level, lat. 68° 20' 51", long. 166° 44' 16".
Transmitter: Alascom Earth Station, Point Hope.
Equipment: Television Technology transmitter; Scala antenna.
Ownership: State of Alaska.
- Point Lay—K09UC**, State of Alaska. Technical Facilities: 0.05-kw ERP, lat. 69° 49' 00", long. 163° 04' 48".
Ownership: State of Alaska.
- Port Alice—K09TL**, State of Alaska. Technical Facilities: 10-w TPO, 0.055-kw ERP, 20-ft. above ground, 40-ft. above sea level, lat. 55° 47' 59", long. 133° 35' 13".
Transmitter: Port Alice School.
Equipment: Television Technology transmitter; Scala antenna.
Ownership: State of Alaska.
- Port Alsworth—K07SH**, State of Alaska. Technical Facilities: 10-w TPO, 0.054-kw ERP, 20-ft. above ground, 290-ft. above sea level, lat. 60° 12' 15", long. 154° 18' 52".
Transmitter: Glen Alsworth residence, Port Alsworth.
Equipment: Television Technology transmitter; Scala antenna.
Ownership: State of Alaska.
- Port Graham—K09QB**, State of Alaska. Technical Facilities: 0.006-kw ERP, lat. 59° 20' 54", long. 151° 49' 29".
Transmitter: Community Center, Port Graham.
Equipment: Television Technology transmitter; Scala antenna.
Ownership: State of Alaska.
- Port Graham—K13SC**, State of Alaska. Technical Facilities: 10-w TPO, 0.055-kw ERP, 57-ft. above ground, 107-ft. above sea level, lat. 59° 20' 54", long. 151° 49' 29".
Transmitter: Community Center, Port Graham.
Equipment: Television Technology transmitter; Scala antenna.
Ownership: State of Alaska.
- Port Heiden—K13SA**, State of Alaska. Technical Facilities: 10-w TPO, 0.04-kw ERP, 32-ft. above ground, 92-ft. above sea level, lat. 56° 54' 47", long. 158° 40' 54".
Transmitter: Village Health Clinic, Port Heiden.
Equipment: Television Technology transmitter; Scala antenna.
Ownership: State of Alaska.
- Port Lions—K07RG**, State of Alaska. Technical Facilities: 10-w TPO, 0.0561-kw ERP, 20-ft. above ground, 40-ft. above sea level, lat. 57° 52' 00", long. 152° 51' 53".
Transmitter: Alascom Earth Station, Port Lions.
Equipment: Television Technology transmitter; Scala antenna.
Ownership: State of Alaska.
- Port Moller—K07SO**, State of Alaska. Technical Facilities: 10-w TPO, 0.055-kw ERP, 20-ft. above ground, 40-ft. above sea level, lat. 57° 59' 22", long. 160° 34' 33".
Transmitter: Port Moller High School.
Equipment: Television Technology transmitter; Scala antenna.
Ownership: State of Alaska.
- Port Protection—K11QX**, State of Alaska. Technical Facilities: 10-w TPO, 0.055-kw ERP, 20-ft. above ground, 40-ft. above sea level, lat. 56° 19' 23", long. 133° 36' 44".
Transmitter: Port Protection School.
Equipment: Television Technology transmitter; Scala antenna.
Ownership: State of Alaska.
- *Portage Creek—K07TU**, State of Alaska. Technical Facilities: 0.54-kw ERP, lat. 58° 54' 10", long. 157° 43' 08".
Ownership: State of Alaska.
- *Prince of Wales—K30EO**, Pioneer Printing Co. Inc. Phone: 907-225-3157. Technical Facilities: 100-w TPO, 1.33-kw ERP, 10-ft. above ground, 2900-ft. above sea level, lat. 55° 27' 51", long. 133° 04' 39".
Transmitter: 2.5-mi. SE of Craig on Sunny Hay Mountain.
Ownership: Pioneer Printing Co. Inc.
- Quinhagak—K09SX**, State of Alaska. Technical Facilities: 10-w TPO, 0.054-kw ERP, 20-ft. above ground, 40-ft. above sea level, lat. 59° 44' 53", long. 161° 54' 47".
Transmitter: Alascom Bldg., Quinhagak.
Equipment: Television Technology transmitter; Scala antenna.
Ownership: State of Alaska.
- Rampart—K09RD**, State of Alaska. Technical Facilities: 10-w TPO, 0.0549-kw ERP, 20-ft. above ground, 335-ft. above sea level, lat. 65° 30' 16", long. 150° 10' 06".
Transmitter: Alascom Earth Station, Rampart.
Equipment: Television Technology transmitter; Scala antenna.
Ownership: State of Alaska.
- Red Devil—K02LA**, State of Alaska. Technical Facilities: 10-w TPO, 0.043-kw ERP, 20-ft. above ground, 220-ft. above sea level, lat. 61° 47' 04", long. 157° 20' 00".
Transmitter: Alascom Earth Station, Red Devil.
Equipment: Television Technology transmitter; Scala antenna.
Ownership: State of Alaska.
- *Rowan Bay—K09TC**, State of Alaska. Technical Facilities: 10-w TPO, 0.055-kw ERP, 20-ft. above ground, 40-ft. above sea level, lat. 56° 39' 50", long. 134° 16' 06".
Transmitter: Rowan Bay School.
Equipment: Television Technology transmitter; Scala antenna.
Ownership: State of Alaska.
- Ruby—K04KU**, State of Alaska. Technical Facilities: 10-w TPO, 0.052-kw ERP, 20-ft. above ground, 260-ft. above sea level, lat. 64° 44' 23", long. 155° 29' 09".
Transmitter: Alascom Earth Station, Ruby.
Equipment: Television Technology transmitter; Scala antenna.
Ownership: State of Alaska.
- Russian Mission—K09SH**, State of Alaska. Technical Facilities: 10-w TPO, 0.051-kw ERP, 20-ft. above ground, 90-ft. above sea level, lat. 61° 47' 11", long. 161° 19' 11".
Transmitter: Native Store Warehouse, Russian Mission.
Ownership: State of Alaska.
- Sand Point—K09RA**, State of Alaska. Technical Facilities: 10-w TPO, 0.051-kw ERP, 60-ft. above ground, 224-ft. above sea level, lat. 55° 21' 02", long. 160° 29' 14".
Transmitter: Alascom Earth Station, Sand Point.
Equipment: Television Technology transmitter; Scala antenna.
Ownership: State of Alaska.
- Savoonga—K07RD**, State of Alaska. Technical Facilities: 10-w TPO, 0.056-kw ERP, 20-ft. above ground, 50-ft. above sea level, lat. 63° 41' 45", long. 170° 28' 45".
Transmitter: Alascom Earth Station, Savoonga.
Equipment: Television Technology transmitter; Scala antenna.
Ownership: State of Alaska.
- Scammon Bay—K02LS**, State of Alaska. Technical Facilities: 10-w TPO, 0.043-kw ERP, 20-ft. above ground, 40-ft. above sea level, lat. 61° 50' 33", long. 165° 34' 46".
Transmitter: Scammon Bay School.
Equipment: Television Technology transmitter; Scala antenna.
Ownership: State of Alaska.

Waukena—K09RL, State of Alaska.
 Technical Facilities: 10-w TPO, 0.0565-kw ERP, 20-ft. above ground, 55-ft. above sea level, lat. 66° 35' 56", long. 160° 00' 40".
 Transmitter: Alascom Earth Station, Selawik.
 Equipment: Television Technology transmitter; Scala antenna.
 Ownership: State of Alaska.

Ward—K17AC, Visual Entertainment Unlimited.
 Technical Facilities: 100-w TPO, 0.8265-kw ERP, 65-ft. above ground, 145-ft. above sea level, lat. 60° 06' 18", long. 149° 26' 20".
 Transmitter: Near corner of 5th Ave. & Adams St., Seward.
 Equipment: Television Technology transmitter; Scala antenna.
 Ownership: Visual Entertainment Unlimited.

Ward—K55DD, State of Alaska.
 Technical Facilities: 10-w TPO, 0.0943-kw ERP, 71-ft. above ground, 118-ft. above sea level, lat. 60° 06' 12", long. 149° 26' 12".
 Transmitter: Seward Library Bldg., 5th Ave. & Adams St., Seward.
 Equipment: Television Technology transmitter; Scala antenna.
 Ownership: State of Alaska.

Wageluk—K04KY, State of Alaska.
 Technical Facilities: 10-w TPO, 0.0514-kw ERP, 20-ft. above ground, 145-ft. above sea level, lat. 62° 39' 21", long. 159° 31' 48".
 Transmitter: Alascom Earth Station, Shageluk.
 Equipment: Television Technology transmitter; Scala antenna.
 Ownership: State of Alaska.

Waktoolik—K07QU, State of Alaska.
 Technical Facilities: 10-w TPO, 0.0548-kw ERP, 20-ft. above ground, 55-ft. above sea level, lat. 64° 21' 18", long. 161° 11' 22".
 Transmitter: Alascom Earth Station, Shaktoolik.
 Equipment: Television Technology transmitter; Scala antenna.
 Ownership: State of Alaska.

Waples Mountain—K12NO, State of Alaska.
 Technical Facilities: 0.03-kw ERP, lat. 61° 47' 07", long. 147° 39' 48".
 Ownership: State of Alaska.

Weldon Point—K11QR, State of Alaska.
 Technical Facilities: 10-w TPO, 0.055-kw ERP, 20-ft. above ground, 40-ft. above sea level, lat. 62° 31' 56", long. 164° 50' 50".
 Equipment: Television Technology transmitter; Scala antenna.
 Ownership: State of Alaska.

Whishmaref—K09RZ, State of Alaska.
 Technical Facilities: 10-w TPO, 0.0536-kw ERP, 20-ft. above ground, 40-ft. above sea level, lat. 66° 15' 21", long. 166° 04' 10".
 Transmitter: Alascom Earth Station, Shishmaref.
 Equipment: Television Technology transmitter; Scala antenna.
 Ownership: State of Alaska.

Whungnak—K07RA, State of Alaska.
 Technical Facilities: 10-w TPO, 0.0568-kw ERP, 20-ft. above ground, 180-ft. above sea level, lat. 66° 53' 24", long. 157° 08' 01".
 Transmitter: Alascom Earth Station, Shungnak.
 Equipment: Television Technology transmitter; Scala antenna.
 Ownership: State of Alaska.

Sitka—K03GJ, Sitka School District.
 Technical Facilities: 10-w TPO, 0.0049-kw ERP, 80-ft. above ground, 41-ft. above sea level, lat. 57° 03' 09", long. 135° 20' 19".
 Equipment: Television Technology transmitter; Scala antenna.
 Ownership: Sitka School District.

Sitka—KSCT-LP, Ch. 5, Dan Etulain. Phones: 907-747-8200; 907-747-8488.
 Technical Facilities: 10-w TPO, 0.049-kw ERP, 43-ft. above ground, 89-ft. above sea level, lat. 57° 03' 27", long. 135° 20' 20".
 Transmitter: 520 Lake St.
 Equipment: TTC transmitter; Scala antenna.
 Satellite earth station: Monterey, 3-meter. Chapparral receivers.
 Ownership: Dan Etulain.
 Satellite programming: American Independent Network; Channel America; Warner Brothers Network.
 Personnel: Dan Etulain, General Manager.

Skagway—K11QE, State of Alaska.
 Technical Facilities: 10-w TPO, 0.0489-kw ERP, 80-ft. above ground, 105-ft. above sea level, lat. 59° 27' 13", long. 135° 19' 17".
 Transmitter: Waste Treatment Plant, Skagway.
 Equipment: Television Technology transmitter; Scala antenna.
 Ownership: State of Alaska.

Slana—K04KX, State of Alaska.
 Technical Facilities: 10-w TPO, 0.047-kw ERP, 80-ft. above ground, 2270-ft. above sea level, lat. 62° 42' 27", long. 143° 58' 37".
 Transmitter: Slana Hwy. Station, Mile 60, Tok Hwy., Slana.
 Ownership: State of Alaska.
 Note: Operating as a translator.

Slana—K13SM, State of Alaska.
 Technical Facilities: 10-w TPO, 0.049-kw ERP, 80-ft. above ground, 2270-ft. above sea level, lat. 62° 42' 27", long. 143° 58' 37".
 Transmitter: Slana Hwy. Station, Mile 60, Tok Hwy., Slana.
 Equipment: Television Technology transmitter; Scala antenna.
 Ownership: State of Alaska.

Sleetmute—K07SX, State of Alaska.
 Technical Facilities: 0.054-kw ERP, lat. 61° 42' 12", long. 157° 10' 00".
 Ownership: State of Alaska.

St. George—K09RE, State of Alaska.
 Technical Facilities: 10-w TPO, 0.0542-kw ERP, 20-ft. above ground, 140-ft. above sea level, lat. 56° 36' 12", long. 169° 32' 57".
 Transmitter: Alascom Earth Station, St. George.
 Equipment: Television Technology transmitter; Scala antenna.
 Ownership: State of Alaska.

St. Mary's—K13SX, State of Alaska.
 Technical Facilities: 10-w TPO, 0.055-kw ERP, 20-ft. above ground, 135-ft. above sea level, lat. 62° 03' 07", long. 163° 10' 29".
 Transmitter: Alascom Earth Station, St. Mary's.
 Equipment: Emcee transmitter; Scala antenna.
 Ownership: State of Alaska.

St. Michaels—K09QX, State of Alaska.
 Technical Facilities: 10-w TPO, 0.0548-kw ERP, 20-ft. above ground, 50-ft. above sea level, lat. 63° 28' 43", long. 162° 02' 19".
 Transmitter: Alascom Earth Station, St. Michaels.
 Equipment: Television Technology transmitter; Scala antenna.
 Ownership: State of Alaska.

St. Paul—K09RB, State of Alaska.
 Technical Facilities: 10-w TPO, 0.0536-kw ERP, 20-ft. above ground, 120-ft. above sea level, lat. 57° 07' 14", long. 170° 28' 45".
 Transmitter: Alascom Earth Station, St. Paul.
 Equipment: Television Technology transmitter; Scala antenna.
 Ownership: State of Alaska.

Stebbins—K09RR, State of Alaska.
 Technical Facilities: 10-w TPO, 0.0542-kw ERP, 20-ft. above ground, 35-ft. above sea level, lat. 63° 31' 10", long. 162° 17' 15".
 Transmitter: Stebbins Community School.
 Equipment: Television Technology transmitter; Scala antenna.
 Ownership: State of Alaska.

Steven's Village—K09SV, State of Alaska.
 Technical Facilities: 10-w TPO, 0.054-kw ERP, 20-ft. above ground, 380-ft. above sea level, lat. 61° 00' 32", long. 149° 05' 33".
 Transmitter: Alascom Office, Steven's Village.
 Equipment: Television Technology transmitter; Scala antenna.
 Ownership: State of Alaska.

Stony River—K13SE, State of Alaska.
 Technical Facilities: 10-w TPO, 0.055-kw ERP, 20-ft. above ground, 250-ft. above sea level, lat. 61° 46' 59", long. 156° 35' 17".
 Transmitter: Community Center, Stony River.
 Equipment: Television Technology transmitter; Scala antenna.
 Ownership: State of Alaska.

Takotna—K04LN, State of Alaska.
 Technical Facilities: 10-w TPO, 0.043-kw ERP, 30-ft. above ground, 430-ft. above sea level, lat. 56° 59' 21", long. 156° 03' 42".
 Transmitter: Takotna School Bldg., Takotna.
 Equipment: Television Technology transmitter; Scala antenna.
 Ownership: State of Alaska.

Tanana—K07RB, State of Alaska.
 Technical Facilities: 10-w TPO, 0.054-kw ERP, 20-ft. above ground, 230-ft. above sea level, lat. 65° 10' 24", long. 152° 04' 38".
 Transmitter: Alascom Earth Station, Tanana.
 Equipment: Television Technology transmitter; Scala antenna.
 Ownership: State of Alaska.

Tanunak—K09SW, State of Alaska.
 Technical Facilities: 10-w TPO, 0.054-kw ERP, 20-ft. above ground, 40-ft. above sea level, lat. 60° 35' 00", long. 165° 15' 32".
 Transmitter: Alascom Bldg., Tanunak.
 Equipment: Television Technology transmitter; Scala antenna.
 Ownership: State of Alaska.

Tatitlek—K13SJ, State of Alaska.
 Technical Facilities: 10-w TPO, 0.052-kw ERP, 20-ft. above ground, 60-ft. above sea level, lat. 60° 51' 51", long. 146° 40' 38".
 Transmitter: Community School, Tatitlek.
 Equipment: Television Technology transmitter; Scala antenna.
 Ownership: State of Alaska.

Telida—K13RO, State of Alaska.
 Technical Facilities: 10-w TPO, 0.0548-kw ERP, 20-ft. above ground, 630-ft. above sea level, lat. 63° 23' 03", long. 153° 16' 34".
 Transmitter: Alascom Earth Station, Telida.
 Equipment: Television Technology transmitter; Scala antenna.
 Ownership: State of Alaska.

Teller—K09RO, State of Alaska.
 Technical Facilities: 10-w TPO, 0.0536-kw ERP, 20-ft. above ground, 35-ft. above sea level, lat. 65° 15' 55", long. 166° 21' 50".
 Transmitter: Teller Community School, Teller.
 Equipment: Television Technology transmitter; Scala antenna.
 Ownership: State of Alaska.

Tenakee Springs—K07RH, State of Alaska.
 Technical Facilities: 10-w TPO, 0.053-kw ERP, 20-ft. above ground, 80-ft. above sea level, lat. 57° 46' 53", long. 135° 13' 08".
 Transmitter: Alascom Earth Station, Tenakee Springs.
 Equipment: Television Technology transmitter; Scala antenna.
 Ownership: State of Alaska.

Tetlin—K11QU, State of Alaska.
 Technical Facilities: 10-w TPO, 0.055-kw ERP, 20-ft. above ground, 1720-ft. above sea level, lat. 63° 08' 14", long. 142° 31' 28".
 Transmitter: Tetlin High School.
 Equipment: Television Technology transmitter; Scala antenna.
 Ownership: State of Alaska.

Thorne Bay—K07SN, State of Alaska.
 Technical Facilities: 10-w TPO, 0.055-kw ERP, 20-ft. above ground, 40-ft. above sea level, lat. 55° 41' 08", long. 132° 31' 42".
 Transmitter: Thorne Bay School.
 Equipment: Television Technology transmitter; Scala antenna.
 Ownership: State of Alaska.
 Note: Licensed as a translator.

Togiak—K09QU, State of Alaska.
 Technical Facilities: 10-w TPO, 0.056-kw ERP, 20-ft. above ground, 40-ft. above sea level, lat. 59° 03' 43", long. 160° 22' 33".
 Transmitter: Alascom Earth Station, Togiak.
 Equipment: Television Technology transmitter; Scala antenna.
 Ownership: State of Alaska.

Tok Junction—K07NC, Tok Community TV.
 Technical Facilities: 0.29-kw ERP, lat. 63° 19' 38", long. 142° 59' 48".
 Ownership: Tok Community TV.
 Note: Operating as a translator.

Tok/Tanacross/Tetlin—K13RR, State of Alaska.
 Technical Facilities: 10-w TPO, 0.0295-kw ERP, 228-ft. above ground, 1863-ft. above sea level, lat. 63° 19' 38", long. 142° 59' 48".
 Transmitter: State Hwy. maintenance station, Tok.
 Equipment: Television Technology transmitter; Scala antenna.
 Ownership: State of Alaska.

Toksook Bay—K11QG, State of Alaska.
 Technical Facilities: 10-w TPO, 0.0561-kw ERP, 20-ft. above ground, 60-ft. above sea level, lat. 60° 31' 53", long. 165° 06' 19".
 Transmitter: Alascom Earth Station, Toksook Bay.
 Equipment: Television Technology transmitter; Scala antenna.
 Ownership: State of Alaska.

Trapper Creek/Talkeetna—K24AG, State of Alaska.
 Technical Facilities: 10-w TPO, 0.00335-kw ERP, 80-ft. above ground, 540-ft. above sea level, lat. 62° 19' 05", long. 150° 19' 00".
 Transmitter: Trapper Creek.

Low Power TV Stations—Alaska

Equipment: Television Technology transmitter; Scala antenna.
Ownership: State of Alaska.

Tuluksak—K08ID, State of Alaska.
Technical Facilities: 0.055-kw ERP, lat. 61° 06' 08", long. 60° 57' 30".
Ownership: State of Alaska.

Tuntuliak—K09TF, State of Alaska.
Technical Facilities: 10-w TPO, 0.055-kw ERP, 20-ft. above ground, 40-ft. above sea level, lat. 60° 20' 38", long. 162° 39' 50".
Transmitter: Tuntuliak School.
Equipment: Television Technology transmitter; Scala antenna.
Ownership: State of Alaska.

Unalakleet—K09RC, State of Alaska.
Technical Facilities: 10-w TPO, 0.0522-kw ERP, 20-ft. above ground, 60-ft. above sea level, lat. 63° 52' 38", long. 160° 47' 15".
Transmitter: Alascom Earth Station, Unalakleet.
Equipment: Television Technology transmitter; Scala antenna.
Ownership: State of Alaska.

Unalaska—K04KV, State of Alaska.
Technical Facilities: 10-w TPO, 0.049-kw ERP, 20-ft. above ground, 51-ft. above sea level, lat. 53° 52' 44", long. 166° 32' 14".
Transmitter: Alascom Earth Station, Unalaska.
Equipment: Television Technology transmitter; Scala antenna.
Ownership: State of Alaska.

Valdez—K15AI, State of Alaska.
Technical Facilities: 10-w TPO, 0.12-kw ERP, 95-ft. above ground, 115-ft. above sea level, lat. 61° 07' 56", long. 146° 20' 07".
Transmitter: Alascom Earth Station, Valdez.
Equipment: Emcee transmitter, Scala antenna.
Ownership: State of Alaska.

Venetie—K09TW, State of Alaska.
Technical Facilities: 0.055-kw ERP, lat. 67° 07' 05", long. 146° 25' 14".
Ownership: State of Alaska.

Wainwright—K09QO, State of Alaska.
Technical Facilities: 10-w TPO, 0.0548-kw ERP, 20-ft. above ground, 72-ft. above sea level, lat. 70° 38' 15", long. 160° 01' 24".
Transmitter: Alascom Earth Station, Wainwright.
Equipment: Television Technology transmitter; Scala antenna.
Ownership: State of Alaska.

Wales—K02LT, State of Alaska.
Technical Facilities: 0.04-kw ERP, lat. 65° 34' 35", long. 168° 00' 28".
Ownership: State of Alaska.

Whales Pass—K07SI, State of Alaska.
Technical Facilities: 10-w TPO, 0.055-kw ERP, 20-ft. above ground, 40-ft. above sea level, lat. 56° 06' 13", long. 133° 06' 40".
Transmitter: Whales Pass School.
Equipment: Television Technology transmitter; Scala antenna.
Ownership: State of Alaska.

White Mountain—K11QT, State of Alaska.
Technical Facilities: 10-w TPO, 0.055-kw ERP, 20-ft. above ground, 40-ft. above sea level, lat. 64° 41' 06", long. 163° 24' 40".
Transmitter: White Mountain High School.
Equipment: Television Technology transmitter; Scala antenna.
Ownership: State of Alaska.

***Whittier**—K09UB, State of Alaska.
Technical Facilities: 10-w TPO, 0.055-kw ERP, 20-ft. above ground, 15-ft. above sea level, lat. 60° 46' 33", long. 148° 41' 15".
Transmitter: Alascom Earth Station, Whittier.
Equipment: Television Technology transmitter; Scala antenna.
Ownership: State of Alaska.

Womans Bay—K02ME, State of Alaska.
Technical Facilities: 10-w TPO, 0.043-kw ERP, 20-ft. above ground, 100-ft. above sea level, lat. 57° 43' 23", long. 152° 31' 08".
Transmitter: Nyman Peninsula, Kodiak Coast Guard Station.
Equipment: Television Technology transmitter; Scala antenna.
Ownership: State of Alaska.

Wrangell—K21AF, State of Alaska.
Technical Facilities: 100-w TPO, 0.69-kw ERP, 135-ft. above ground, 144-ft. above sea level, lat. 56° 27' 14", long. 132° 22' 54".
Transmitter: Wrangell Cemetery, Wrangell.
Equipment: Emcee transmitter; Scala antenna.
Ownership: State of Alaska.

***Wrangell**—K41EC, Pioneer Printing Co. Inc.
Phone: 907-225-3157.
Technical Facilities: 100-w TPO, 1.29-kw ERP, 26-ft. above ground, 3358-ft. above sea level, lat. 56° 04' 30", long. 132° 22' 47".
Transmitter: 3.1-mi. E of Cannery Point, Navy Peak.
Ownership: Pioneer Printing Co. Inc.

Yakutat—K09UA, State of Alaska.
Technical Facilities: 10-w TPO, 0.0514-kw ERP, 20-ft. above ground, 65-ft. above sea level, lat. 59° 32' 00", long. 144° 10' 00".
Transmitter: Alascom Earth Station.
Equipment: Television Technology transmitter; Scala antenna.
Ownership: State of Alaska.

Arizona

Bullhead City—K18CB, Howard F. Roycroft.
Phone: 202-637-6525.
Technical Facilities: 100-w TPO, 2.54-kw ERP, 43-ft. above ground, 485-ft. above sea level, lat. 35° 14' 50", long. 114° 44' 35".
Transmitter: 11.8-mi. NW of Bullhead City.
Ownership: Howard F. Roycroft.
Note: Operating as a translator.

Bullhead City—K20CZ, Trinity Bcstg. Network Inc.
Phone: 714-832-2950.
Technical Facilities: 1000-w TPO, 8.7-kw ERP, 187-ft. above ground, 4951-ft. above sea level, lat. 35° 14' 56", long. 114° 44' 37".
Requests modification of CP for change to 0.95-kw ERP. BMPTVL-940926JE.
Transmitter: KFLG(FM) Tower, atop Christmas Tree Pass near Laughlin, NV.
Ownership: Trinity Broadcasting Network Inc.

Bullhead City—K24DK, KUSK Inc.
Phone: 520-778-6770. Fax: 520-445-5210. E-mail: team@kusk.com
Technical Facilities: 100-w TPO, 0.7-kw ERP, 39-ft. above ground, 4019-ft. above sea level, lat. 35° 02' 09", long. 114° 22' 14".
Transmitter: Oakman Electronic site, SE of Bullhead City.
Ownership: KUSK Inc.
Advertising: No.
Personnel: Richard Howe, General & Sales Manager; Wally Macomber, Chief Engineer.
Note: Operating as a translator.

Bullhead City—KACN-LP, Ch. 26, Tri-State Bcstg. Inc.
Phones: 520-758-9200; 702-791-3432.
Studio: 1355 Ramar Rd., Suite 4C, Bullhead City, AZ 86442.
Technical Facilities: 1.01-kw ERP, 200-ft. above ground, lat. 35° 06' 56", long. 114° 35' 56".
Transmitter: 1355 Ramar Rd., Suite 4C, Bullhead City.
Equipment: Acrodyne & TTC transmitters; Scala antenna.
Began Operation: October 1, 1987.
Ownership: Tri-State Broadcasting Inc.
Satellite programming: America One.
Advertising: Planned.
Personnel: Ed Halley, General Manager; John Romako, Chief Engineer.

***Bullhead City**—K38CG, Robert H. Gray.
Technical Facilities: 100-w TPO, 0.528-kw ERP, 43-ft. above ground, 3645-ft. above sea level, lat. 35° 02' 09", long. 114° 22' 14".
Transmitter: 12-mi. SE of Bullhead City.
Ownership: Robert H. Gray.

Bullhead City—K65FI, Richard D. Tatham.
Phone: 602-855-3246. Fax: 602-855-0483.
Technical Facilities: 100-w TPO, 1.2-kw ERP, 30-ft. above ground, 4849-ft. above sea level, lat. 35° 14' 58", long. 114° 44' 34".
Transmitter: Spirit Mountain, 8-mi. NW of Laughlin, NV.
Began Operation: April 5, 1996.
Ownership: Richard D. Tatham.

Bullhead City, AZ & Laughlin, NV—K59EX, Journal Broadcast Group Inc.
Technical Facilities: 100-w TPO, 1.31-kw ERP, 4872-ft. above sea level, lat. 35° 14' 58", long. 114° 44' 34".
Transmitter: Christmas Tree Mountain, 10.5-mi. WNW of Dan's Dam.
Ownership: Journal Broadcast Group Inc.
Advertising: Yes.
Represented (sales): Petry Television Inc.
Personnel: Peter Bannister, General Manager; Roman Hlohwsyke, Chief Engineer; Gary Plumies, Sales Manager.

Camp Verde—K18DD, Central State Communications.
Technical Facilities: 300-w TPO, 3.76-kw ERP, 92-ft. above ground, 7733-ft. above sea level, lat. 34° 41' 14", long. 112° 07' 00".
Transmitter: Mingus Mountain, South electronic site, Camp Verde, Prescott National Forest.
Ownership: Central State Communications.

***Cedar Creek**—K09WU, TV Board of Cedar Creek.
Phone: 602-338-4129.
Technical Facilities: 1-w TPO, 0.0074-kw ERP, 19-ft. above ground, 4995-ft. above sea level, lat. 33° 52' 33", long. 110° 11' 12".
Transmitter: 1.5-mi. SW of Cedar Creek, between Hwy. 73 & Cedar Creek.
Ownership: TV Board of Cedar Creek.

Chinle—K51AV, Navajo Nation.
Phone: 602-724-3311.
Studio: Telecommunications Dept., Tsailie, AZ 86556.
Technical Facilities: 0.58-kw ERP, lat. 36° 21' 15", long. 109° 49' 45".
Equipment: Television Technology transmitter; Andrew antenna.
Satellite earth stations: 4 in operation; Scientific-Atlanta, 5-meter.
Began Operation: January 1, 1987.
Ownership: Navajo Community College.

Satellite programming: WTBS (I) Atlanta; W (W) Chicago; CNN; Commerical Sports I work; Country Music TV.
Advertising: No.
Personnel: Curtis Sweet, General Manager

***Cibecue**—K09WW, TV Board of Cibecue.
Phone: 602-338-4129.
Technical Facilities: 1-w TPO, 0.0025-kw ERP, 18-ft. above ground, 5379-ft. above sea level, lat. 34° 02' 54", long. 110° 29' 37".
Transmitter: 0.6-mi. W of Cibecue.
Ownership: TV Board of Cibecue.

Cottonwood—K44CN, Scripps Howland Bcstg. Co.
Phone: 602-243-4151.
Technical Facilities: 1000-w TPO, 21.385-kw ERP, 49-ft. above ground, 7703-ft. above sea level, lat. 34° 41' 12", long. 112° 00".
Transmitter: Mingus Mountain.
Ownership: E. W. Scripps Co.
Note: Operating as a translator.

***Cottonwood & Prescott**—K34EE, Yavapai Broadcasting Corp.
Phone: 520-63-2286.
Technical Facilities: 1000-w TPO, 34.3-kw ERP, 55-ft. above ground, 7705-ft. above sea level, lat. 34° 42' 04", long. 112° 04".
Transmitter: Approx. 6.8-mi. SW of Cottonwood.
Ownership: Yavapai Broadcasting Corp.
Personnel: W. Grant Halley, President & General Manager.

Duncan—K17CM, Gospel Light Bcstg. Inc.
Phone: 602-428-0965.
Technical Facilities: 100-w TPO, 2.3-kw ERP, 39-ft. above ground, 6575-ft. above sea level, lat. 32° 53' 14", long. 109° 18' 49".
Transmitter: Guthrie Peak, 17-mi. NW of Duncan.
Ownership: Gospel Light Broadcasting Inc.

Duncan—K33DA, Southern Greenlee County TV Assn. Inc.
Technical Facilities: 50-w TPO, 2.28-kw ERP, 39-ft. above ground, 6575-ft. above sea level, lat. 32° 53' 14", long. 109° 18' 49".
Transmitter: Guthrie Peak, 17-mi. NW of Duncan.
Ownership: Southern Greenlee County TV Assn. Inc.

Duncan—K35CP, Southern Greenlee County TV Assn. Inc.
Technical Facilities: 50-w TPO, 2.28-kw ERP, 39-ft. above ground, 6575-ft. above sea level, lat. 32° 53' 14", long. 109° 18' 49".
Transmitter: Guthrie Peak, 17-mi. NW of Duncan.
Ownership: Southern Greenlee County TV Assn. Inc.

Duncan—K39CM, Southern Greenlee County TV Assn. Inc.
Technical Facilities: 50-w TPO, 2.28-kw ERP, 39-ft. above ground, 6575-ft. above sea level, lat. 32° 53' 14", long. 109° 18' 49".
Transmitter: Guthrie Peak, 17-mi. NW of Duncan.
Ownership: Southern Greenlee County TV Assn. Inc.

Duncan—K41CV, Southern Greenlee County TV Assn. Inc.
Technical Facilities: 100-w TPO, 2.28-kw ERP, 39-ft. above ground, 6575-ft. above sea level, lat. 32° 53' 14", long. 109° 18' 49".

Transmitter: Guthrie Peak, 17-mi. NW of Dunsmuir.
 Ownership: Southern Greenlee County TV Assn. Inc.

Flagstaff—K43CN, Southern Greenlee County TV Assn. Inc.
 Technical Facilities: lat. 32° 53' 14", long. 109° 8' 49".
 Ownership: Southern Greenlee County TV Assn. Inc.
 Note: Operating as a translator.

Flagstaff—K47DA, Southern Greenlee County TV Assn. Inc.
 Technical Facilities: 930-w TPO, 2.32-kw ERP, lat. 32° 53' 14", long. 109° 18' 49".
 Ownership: Southern Greenlee County TV Assn. Inc.
 Note: Operating as a translator.

Flagstaff—K51DG, Southern Greenlee County TV Assn. Inc.
 Technical Facilities: lat. 32° 53' 14", long. 109° 8' 49".
 Ownership: Southern Greenlee County TV Assn. Inc.
 Note: Operating as a translator.

Flagstaff—K53DL, Southern Greenlee County TV Assn. Inc.
 Technical Facilities: 500-w TPO, 2.32-kw ERP, lat. 32° 53' 14", long. 109° 18' 49".
 Ownership: Southern Greenlee County TV Assn. Inc.
 Note: Operating as a translator.

Flagstaff & Doney Park—K66MJ, J. Christian Damon. Phone: 520-526-3433. Fax: 602-470-0810.
 Studio: 5501 E. Empire Ave., Flagstaff, AZ 86004.
 Technical Facilities: 20-w TPO, 0.114-kw ERP, 30-ft. above ground, 9296-ft. above sea level, lat. 35° 14' 26", long. 111° 35' 48".
 Transmitter: Mount Elden Electronics site, 3.1-mi. NE of Flagstaff.
 Equipment: Television Technology transmitter; Scala antenna.
 Satellite earth stations: ChannelMaster, 2.5-meter; Scientific-Atlanta, 3.5-meter. Drake; Microdyne; Microwave Radio; General Instrument receivers.
 Began Operation: October 21, 1993.
 Ownership: J. C. Damon.
 Multichannel TV Sound: Separate audio program.
 Satellite programming: FamilyNet; NET; Classic Arts.
 Advertising: Yes. Rates: \$175.00/30 Sec.
 Represented (sales): American Broadcast and Cable Systems.
 Represented (engineering): Signal Sciences.
 Represented (legal): Shainis & Peltzman.
 Personnel: J. Christian Damon, General Manager; M. Wiford, Chief Engineer.

Flagstaff & Doney Park—K66MJ, J. Christian Damon. Phone: 520-526-3433. Fax: 602-470-0810.
 Studio: 5501 E. Empire Ave., Flagstaff, AZ 86004.
 Technical Facilities: 20-w TPO, 0.114-kw ERP, 30-ft. above ground, 9296-ft. above sea level, lat. 35° 14' 26", long. 111° 35' 48".
 Transmitter: Mount Elden Electronics site, 3.1-mi. NE of Flagstaff.
 Equipment: Television Technology transmitter; Scala antenna.
 Satellite earth stations: ChannelMaster, 2.5-meter; Scientific-Atlanta, 3.5-meter. Drake; Microdyne; Microwave Radio; General Instrument receivers.
 Began Operation: October 21, 1993.
 Ownership: J. C. Damon.
 Multichannel TV Sound: Separate audio program.
 Satellite programming: FamilyNet; NET; Classic Arts.
 Advertising: Yes. Rates: \$175.00/30 Sec.
 Represented (sales): American Broadcast and Cable Systems.
 Represented (engineering): Signal Sciences.
 Represented (legal): Shainis & Peltzman.
 Personnel: J. Christian Damon, General Manager; M. Wiford, Chief Engineer.

Flagstaff & Doney Park—K66MJ, J. Christian Damon. Phone: 520-526-3433. Fax: 602-470-0810.
 Studio: 5501 E. Empire Ave., Flagstaff, AZ 86004.
 Technical Facilities: 20-w TPO, 0.114-kw ERP, 30-ft. above ground, 9296-ft. above sea level, lat. 35° 14' 26", long. 111° 35' 48".
 Transmitter: Mount Elden Electronics site, 3.1-mi. NE of Flagstaff.
 Equipment: Television Technology transmitter; Scala antenna.
 Satellite earth stations: ChannelMaster, 2.5-meter; Scientific-Atlanta, 3.5-meter. Drake; Microdyne; Microwave Radio; General Instrument receivers.
 Began Operation: October 21, 1993.
 Ownership: J. C. Damon.
 Multichannel TV Sound: Separate audio program.
 Satellite programming: FamilyNet; NET; Classic Arts.
 Advertising: Yes. Rates: \$175.00/30 Sec.
 Represented (sales): American Broadcast and Cable Systems.
 Represented (engineering): Signal Sciences.
 Represented (legal): Shainis & Peltzman.
 Personnel: J. Christian Damon, General Manager; M. Wiford, Chief Engineer.

Flagstaff & Doney Park—K66MJ, J. Christian Damon. Phone: 520-526-3433. Fax: 602-470-0810.
 Studio: 5501 E. Empire Ave., Flagstaff, AZ 86004.
 Technical Facilities: 20-w TPO, 0.114-kw ERP, 30-ft. above ground, 9296-ft. above sea level, lat. 35° 14' 26", long. 111° 35' 48".
 Transmitter: Mount Elden Electronics site, 3.1-mi. NE of Flagstaff.
 Equipment: Television Technology transmitter; Scala antenna.
 Satellite earth stations: ChannelMaster, 2.5-meter; Scientific-Atlanta, 3.5-meter. Drake; Microdyne; Microwave Radio; General Instrument receivers.
 Began Operation: October 21, 1993.
 Ownership: J. C. Damon.
 Multichannel TV Sound: Separate audio program.
 Satellite programming: FamilyNet; NET; Classic Arts.
 Advertising: Yes. Rates: \$175.00/30 Sec.
 Represented (sales): American Broadcast and Cable Systems.
 Represented (engineering): Signal Sciences.
 Represented (legal): Shainis & Peltzman.
 Personnel: J. Christian Damon, General Manager; M. Wiford, Chief Engineer.

Ownership: Southern Greenlee County TV Assn. Inc.
 Note: Operating as a translator.

Flagstaff—K62BA, Trinity Bcstg. of Arizona Inc. Phone: 714-832-2950.
 Technical Facilities: 100-w TPO, 9.6-kw ERP, 95-ft. above ground, 9270-ft. above sea level, lat. 35° 14' 28", long. 111° 36' 35".
 Holds CP for change to 1.2-kw ERP, 82-ft. above ground, 9281-ft. above sea level. BPTT-JE0415ZM.
 Transmitter: Mount Elden communications site, 2-mi. N of Flagstaff.
 Began Operation: June 17, 1980.
 Ownership: Trinity Broadcasting Network Inc.
 Note: Operating as a translator.

Flagstaff & Doney Park—K06MJ, J. Christian Damon. Phone: 520-526-3433. Fax: 602-470-0810.
 Studio: 5501 E. Empire Ave., Flagstaff, AZ 86004.
 Technical Facilities: 20-w TPO, 0.114-kw ERP, 30-ft. above ground, 9296-ft. above sea level, lat. 35° 14' 26", long. 111° 35' 48".
 Transmitter: Mount Elden Electronics site, 3.1-mi. NE of Flagstaff.
 Equipment: Television Technology transmitter; Scala antenna.
 Satellite earth stations: ChannelMaster, 2.5-meter; Scientific-Atlanta, 3.5-meter. Drake; Microdyne; Microwave Radio; General Instrument receivers.
 Began Operation: October 21, 1993.
 Ownership: J. C. Damon.
 Multichannel TV Sound: Separate audio program.
 Satellite programming: FamilyNet; NET; Classic Arts.
 Advertising: Yes. Rates: \$175.00/30 Sec.
 Represented (sales): American Broadcast and Cable Systems.
 Represented (engineering): Signal Sciences.
 Represented (legal): Shainis & Peltzman.
 Personnel: J. Christian Damon, General Manager; M. Wiford, Chief Engineer.

Globe—K30ES, Linda C. Potyka. Phone: 502-425-5063.
 Technical Facilities: 100-w TPO, 0.7-kw ERP, 85-ft. above ground, 7852-ft. above sea level, lat. 33° 17' 37", long. 110° 50' 09".
 Transmitter: Signal Peak tower.
 Ownership: Linda C. Potyka.
 Satellite programming: Channel America; Learning Channel.
 Advertising: Yes.
 Represented (legal): Mullin, Rhyne, Emmons & Topel, P.C.
 Personnel: Linda Potyka, General Manager; Richard Potyka, Chief Engineer; Lalanie Olsen, Sales Manager.

Hilltop—K36AX, Group VII Communications Inc. Phone: 602-855-9445.
 Technical Facilities: 13.8-kw ERP, lat. 35° 11' 47", long. 114° 03' 14".
 Transmitter: Radar Hill.
 Equipment: Television Technology transmitter; Bogner antenna.
 Began Operation: January 1, 1988.
 Ownership: Group VII Communications Ltd.
 Personnel: Maurice W. Coburn, President.

Kayenta—K54CR, Navajo Nation.
 Technical Facilities: 20-w TPO, 0.14-kw ERP, 56-ft. above ground, 8265-ft. above sea level, lat. 36° 39' 03", long. 110° 15' 51".
 Transmitter: 4.7-mi. S of Kayenta.
 Ownership: Navajo Nation.
 Satellite programming: WTBS (I) Atlanta; WGN-TV (W) Chicago; CNN; Commercial Sports Network; Country Music TV.

Kingman—K16CV, MW TV Inc.
 Technical Facilities: 1000-w TPO, 6.86-kw ERP, 7723-ft. above sea level, lat. 35° 06' 48", long. 113° 53' 00".
 Transmitter: Getz Park, SE of Kingman.
 Ownership: MW TV Inc.

Lake Havasu City—K23BJ, Group VII Communications Inc.
 Technical Facilities: 1000-w TPO, 7.4-kw ERP, 78-ft. above ground, 1286-ft. above sea level, lat. 34° 36' 11", long. 114° 22' 14".
 Transmitter: Goat Hill, 9.7-mi. N of Lake Havasu City.
 Ownership: Group VII Communications Ltd.
 Personnel: Maurice W. Coburn, President.

Lake Havasu City—K25AL, Lake Havasu Christian Television. Phone: 520-453-8825. Fax: 520-453-2588.
 Technical Facilities: 1.28-kw ERP, 80-ft. above ground, 500-ft. above sea level, lat. 34° 29' 28", long. 114° 19' 44".
 Transmitter: 510 N. Acoma Blvd., Lake Havasu City.
 Equipment: Television Technology transmitter; Scala antenna.
 Satellite earth stations: DX Engineering; Jerrold; Microtek receivers.
 Began Operation: June 4, 1985.
 Ownership: Lake Havasu Christian TV.
 Satellite programming: Trinity Bcstg. Network.
 Advertising: Yes. Rates: \$28.00/30 Sec.; \$50.00/Min.
 Personnel: Faron Eckelbarger, Station Manager & Sales Manager; Bill Vanderjagt, Chief Engineer.

Lake Havasu City—K27EC, Lake Havasu Christian Television. Phone: 520-453-8825. Fax: 520-453-2588.
 Technical Facilities: 100-w TPO, 1.3-kw ERP, 1286-ft. above sea level, lat. 34° 36' 11", long. 114° 22' 14".
 Transmitter: BLM Electronics site near State Hwy. 95, N of Lake Havasu City.
 Equipment: TTC transmitter; Scala antenna.
 Began Operation: June 1, 1995.
 Ownership: Lake Havasu Christian TV.
 Satellite programming: Z Music Television.
 Advertising: Yes. Rates: \$7.00/30 seconds.
 Personnel: Faron Eckelbarger, Station Manager & Sales Manager; Bill Vanderjagt, Chief Engineer.
 Note: Operating as a translator.

Lake Havasu City—K32CM, Dennis Macey.
 Technical Facilities: 31.2-w TPO, 1000-kw ERP, 59-ft. above ground, 134-ft. above sea level, lat. 34° 38' 08", long. 114° 22' 13".
 Transmitter: Goat Mountain, 9-mi. N of Lake Havasu City.
 Ownership: Dennis Macey.

Lake Havasu City—K36DU, Richard D. Tatham. Phone: 602-855-3246.
 Technical Facilities: 100-w TPO, 1.53-kw ERP, 32-ft. above ground, 1293-ft. above sea level, lat. 34° 36' 11", long. 114° 22' 14".
 Transmitter: BLM electronic site, near State Hwy. 95, N of Lake Havasu City.
 Began Operation: April 5, 1996.
 Ownership: Richard D. Tatham.

Lake Havasu City—K45AJ, Jeffrey W. Holmes. Phone: 602-855-2533.
 Technical Facilities: 100-w TPO, 1.184-kw ERP, 223-ft. above ground, 773-ft. above sea level, lat. 34° 29' 41", long. 114° 20' 59".
 Transmitter: 1720 Acoma Blvd., Lake Havasu City.
 Equipment: Acrodyne transmitter; Bogner antenna.

Began Operation: December 1, 1984.
 Ownership: James W. Holmes.
 Multichannel TV Sound: Stereo only.
 Satellite programming: Hospitality Channel.
 Advertising: Yes.
 Represented (legal): Arent Fox Kintner Plotkin & Kahn.
 Personnel: Wayne R. Holmes, General Manager.

Mesa—K63CR, International Broadcast Consultants.
 Technical Facilities: 2.46-kw ERP, lat. 33° 26' 42", long. 111° 37' 16".
 Ownership: International Broadcast Consultants Inc.

Parker—K02MT, Hale Communications Inc. Phone: 602-669-6464.
 Studio: 912 Joshua, Parker, AZ 85344.
 Technical Facilities: 5.5-w TPO, 0.06-kw ERP, 1000-ft. above ground, 1665-ft. above sea level, lat. 34° 07' 22", long. 114° 12' 40".
 Transmitter: Black Peak, 4.3-mi. SE of Parker.
 Satellite earth stations: Scientific-Atlanta; Winegard receivers.
 Began Operation: January 1, 1986.
 Ownership: Hale Communications Inc.
 Multichannel TV Sound: Stereo only.
 Satellite programming: ABC.
 Advertising: Yes. Rates: \$14.10/30 Sec.; \$14.25/Min.
 Represented (engineering): Courtright Engineering.
 Represented (legal): Arent Fox Kintner Plotkin & Kahn.
 Personnel: Gerald M. Hale, General Manager; Deborah Hale, General Sales Manager; Margaret Hale, Office Manager & Promotion Director.

Payson—KPSN-LP, Ch. 22, Steven D. Bingham. Phone: 520-474-4901.
 Technical Facilities: 100-w TPO, 1.6-kw ERP, 40-ft. above ground, 5020-ft. above sea level, lat. 34° 15' 15", long. 111° 19' 40".
 Transmitter: 500 W. Sherwood Dr.
 Began Operation: April 1, 1994.
 Ownership: Steven D. Bingham.
 Satellite programming: Court TV.
 Advertising: Yes.
 Represented (legal): Eric Jacuson & Associates.
 Personnel: Steve Bingham, General Manager; Roy Barnes, Chief Engineer; Ed Zumach, Sales Manager.

Phoenix—K25DM, Broadcasting Systems Inc. Phone: 602-581-2511. Fax: 602-582-8229.
 Studio: 2002 W. Lone Cactus Dr., Phoenix, AZ 85027.
 Technical Facilities: 1000-w TPO, 4.5-kw ERP, 85-ft. above ground, 2214-ft. above sea level, lat. 33° 35' 38", long. 112° 05' 10".
 Requests CP for change to 9.8-kw ERP. BPTTL-930402ZD.
 Transmitter: Shaw Butte, East Hill, Phoenix.
 Equipment: ITS transmitter; Bogner antenna.
 Satellite earth stations: Harris, 5-meter; Microdyne, 5-meter. receivers.
 Began Operation: October 1, 1990.
 Ownership: Broadcasting Systems Inc.
 Satellite programming: Panda American Shopping Network.
 Advertising: Yes. Rates: \$90.00/30 Sec.; \$250.00/Min. Infomercials \$350.00-\$600.00.
 Represented (legal): Arent Fox Kintner Plotkin & Kahn.
 Personnel: Kenneth Casey, President, Chief Engineer & Sales Manager; Charlene Weh, General Manager.

Low Power TV Stations—Arizona

- Phoenix**—KHSK-LP, Ch. 27, William H. Sauro. Phone: 415-775-9552. Fax: 415-775-9536. E-mail: sauro@kusk.com. Studio: 3211 Tower Rd., Prescott, AZ 86301. Technical Facilities: 1000-w TPO, 22.28-kw ERP, 112-ft. above ground, 2723-ft. above sea level, lat. 33° 20' 00", long. 112° 03' 46". Transmitter: South Mountain, 9-mi. S of downtown Phoenix. Equipment: Television Technology transmitter; Bogner antenna. Began Operation: March 1, 1986. Ownership: William H. Sauro. Satellite programming: America One; CNN; Home Shopping Network. Advertising: Yes. Rates: \$175.00/30 Sec. Represented (engineering): Hammett & Edison Inc. Represented (legal): Leventhal, Senter & Lerman. Personnel: William H. Sauro, Owner & President. Note: Operating as a translator.
- Phoenix**—K31DI, Raul Infante Jr. Phone: 214-230-6944. Technical Facilities: 2000-w TPO, 60.5-kw ERP, 351-ft. above ground, 1499-ft. above sea level, lat. 33° 36' 05", long. 112° 17' 31". Transmitter: 10822 Oakmont St., Sun City. Ownership: Raul Infante Jr.
- Phoenix**—K39BI, Arizona Christian Television System Inc. Phone: 602-264-3939. Studio: 5757 N. Central Ave., Phoenix, AZ 85012. Technical Facilities: 1000-w TPO, 24.6-kw ERP, 80-ft. above ground, 2756-ft. above sea level, lat. 33° 20' 01", long. 112° 03' 45". Transmitter: South Mountain, 7.5-mi. S of Phoenix. Equipment: Television Technology transmitter; Bogner antenna. Satellite earth stations: Scientific-Atlanta, 2.5-meter; Scientific-Atlanta, 5-meter. Began Operation: June 7, 1987. Ownership: Arizona Christian Television System Inc. Multichannel TV Sound: Stereo and separate audio program. Stereo only. Satellite programming: FamilyNet. Advertising: No. Represented (engineering): LeRoy Stevens. Represented (legal): Joseph E. Dunne III. Personnel: Julian D. Roy, President; Rick Hooton, General Manager.
- *Phoenix**—K49DF, Jeff Jacobsen. Technical Facilities: 1000-w TPO, 174.8-kw ERP, 4034-ft. above sea level, lat. 33° 34' 09", long. 112° 33' 33". Transmitter: White Tank Mountains, W of Phoenix. Ownership: Jeff Jacobsen.
- *Phoenix**—K51EI, Community Service Television Co. Technical Facilities: 100-w TPO, 2.63-kw ERP, 125-ft. above ground, 2740-ft. above sea level, lat. 33° 19' 57", long. 112° 03' 53". Transmitter: 8.3-mi. S of Phoenix. Ownership: Community Service TV Co.
- Phoenix**—K56FF, Keith L. Lowery. Phone: 713-656-7081. Technical Facilities: 280-w TPO, 1.41-kw ERP, 108-ft. above ground, 2608-ft. above sea level, lat. 33° 29' 36", long. 111° 38' 26". Transmitter: N of Main St., Mesa. Began Operation: November 28, 1995. Ownership: Keith L. Lowery.
- Phoenix**—KPHZ-LP, Ch. 58, Atrium Broadcasting Co. Phone: 213-469-5696. Fax: 213-469-2193. Technical Facilities: 316-w TPO, 2.18-kw ERP, 43-ft. above ground, 2697-ft. above sea level, lat. 33° 20' 00", long. 112° 03' 45". Transmitter: South Mountain Park, Site 8, 10660 S. Central Ave. Equipment: Emcee transmitter; Antenna Concepts antenna. Satellite earth stations: Comtech, 3.8-meter. Drake receivers. Ownership: Ponyland Broadcasting Co. Multichannel TV Sound: Stereo and separate audio program. Satellite programming: The Box. Advertising: Yes. Represented (sales): World Television. Represented (engineering): Ventech Engineering. Represented (legal): Kaye, Scholer, Fierman, Hays & Handler. Personnel: Lawrence Rogow, General Manager; Donald S. Wilson, Chief Engineer.
- Phoenix**—KDRX-LP, Ch. 64, Hispanic Bcstrs. of Arizona Inc. Phone: 602-470-0507. Fax: 602-881-7926. Studio: 4001 E. Broadway, Phoenix, AZ 85040. Technical Facilities: 708-w TPO, 18.4-kw ERP, 188-ft. above ground, 2829-ft. above sea level, lat. 33° 20' 02", long. 112° 03' 42". Transmitter: South Mountain, 3-mi. SE of intersection of Central Ave. & Dobbins Rd. Equipment: Bext transmitter; Andrew antenna. Began Operation: November 1, 1990. Ownership: Jay S. Zucker. Satellite programming: Telemundo. Advertising: Yes. Rates: \$225.00/30 Sec. Represented (sales): Telemundo Network Sales. Represented (legal): Baraff, Koerner, Olender & Hochberg, P.C. Personnel: Jay S. Zucker, President; Ramiro Pena, Station Manager; Miguel Quintana, Sales Manager; Alfonso Villar, Production Manager; Kirk Hansen, Office Manager; Dale Taylor, Chief Engineer.
- *Phoenix**—K67FE, Paxson Communications LPTV Inc. Phone: 561-659-4122. Technical Facilities: 730-w TPO, 6.56-kw ERP, 98-ft. above ground, 2746-ft. above sea level, lat. 33° 20' 00", long. 112° 03' 45". Transmitter: South Mountain, Site 51, 7-mi. S of Phoenix. Ownership: Paxson Communications Corp. Satellite programming: Galavision.
- *Phoenix**—K68FB, Carlos Ortiz. Phone: 210-399-7981. Technical Facilities: 500-w TPO, 6.23-kw ERP, 131-ft. above ground, 2608-ft. above sea level, lat. 33° 29' 30", long. 111° 38' 22". Transmitter: 6-mi. N of Main St., Mesa. Ownership: Carlos Ortiz.
- *Phoenix**—K69HJ, World TV. Phone: 213-469-5696. Fax: 213-469-2193. E-mail: rogow@loop.com. Technical Facilities: 1000-w TPO, 1.45-kw ERP, 47-ft. above ground, 2699-ft. above sea level, lat. 33° 20' 00", long. 112° 03' 45". Transmitter: South Mountain Park, Site 8, 10660 S. Central Ave. Represented (engineering): Ventech Engineers. Represented (legal): Kaye, Scholer, Fierman, Hays & Handler. Ownership: World TV.
- *Pinetop & Lakeside**—K09WX, United Television Inc. Technical Facilities: 10-w TPO, 0.027-kw ERP, 115-ft. above ground, 7715-ft. above sea level, lat. 34° 12' 22", long. 109° 56' 34". Transmitter: Porter Mountain, 6.6-mi. SSE of Show Low. Ownership: United Television Inc.
- Prescott**—K14HC, United Television Inc. Phone: 310-281-4844. Fax: 310-281-5870. Technical Facilities: 1.55-kw ERP, lat. 34° 32' 27", long. 112° 25' 40". Began Operation: July 26, 1990. Ownership: United Television Inc. Represented (sales): United Television Sales Inc. Represented (legal): Wilmer, Cutler & Pickering. Personnel: Robert Furlong, General Manager; Tom Foy, Chief Engineer; Michael Durand, Sales Manager. Note: Operating as a translator.
- *Prescott**—K24EP, Bruce Merrill. Phone: 602-948-3776. Technical Facilities: 100-w TPO, 1.5-kw ERP, 69-ft. above ground, 7881-ft. above sea level, lat. 34° 42' 17", long. 112° 06' 55". Transmitter: South Peak, Mingus Mountain. Ownership: Bruce Merrill.
- *Prescott**—K69HL, Bruce Merrill. Phone: 602-948-3776. Technical Facilities: 100-w TPO, 1.46-kw ERP, 69-ft. above ground, 7879-ft. above sea level, lat. 34° 42' 17", long. 112° 06' 55". Transmitter: South Peak, Mingus Mountain. Ownership: Bruce Merrill.
- Quartzsite**—K43CA, Trinity Bcstg. Network Inc. Phone: 714-832-2950. Technical Facilities: 20-w TPO, 0.222-kw ERP, 89-ft. above ground, 965-ft. above sea level, lat. 33° 40' 03", long. 114° 11' 30". Holds CP for change to 100-w TPO, 0.86-kw ERP, 30-ft. above ground, 3346-ft. above sea level, lat. 33° 34' 12", long. 114° 20' 56"; transmitter to atop Cunningham Mountain, near Quartzsite. BPTTL-920214MN. Requests modification of CP to change city of license to Tentynine Palms & to Ch. 38, 1.2-kw ERP, 4196-ft. above sea level, lat. 34° 04' 32", long. 115° 57' 18"; transmitter to 5.7-mi. SW of Base Line St. & Utah Trail, near Tentynine Palms. BMTTL-930402E3. Transmitter: Intersection of U.S. Hwys. 95 & I-10, Quartzsite. Ownership: Trinity Broadcasting Network Inc.
- Rock Point**—K56CC, Rock Point School Inc. Phone: 602-659-4221. Fax: 602-659-4235. Studio: Rock Point Community School, Rock Point, AZ 86545. Technical Facilities: 0.035-kw ERP, lat. 36° 43' 01", long. 109° 37' 15". Transmitter: Within 7.6 meters of new Rock Point High School. Began Operation: March 1, 1987. Ownership: Rock Point School Inc. Advertising: No. Personnel: Barbara Dees, General Manager; Ed Ridges, Chief Engineer; Steve Castle, Sales Manager.
- Scottsdale**—K19DD, Harlan L. Jacobsen. Technical Facilities: 1000-w TPO, 10.1-kw ERP, 36-ft. above ground, 2535-ft. above sea level, lat. 33° 29' 36", long. 111° 38' 26". Transmitter: Uesry Mountain, 4227 N. 88th St., Mesa. Ownership: Harlan L. Jacobsen.
- Shonto**—K38CX, Trinity Bcstg. Network Inc. Technical Facilities: 100-w TPO, 1.2-kw ERP, 417-ft. above ground, 7037-ft. above sea level, lat. 36° 37' 18", long. 110° 34' 31". Transmitter: White Post Church property, Shonto. Satellite earth station: Scientific-Atlanta, 3-meter. Began Operation: March 28, 1994. Ownership: Trinity Broadcasting Network Inc. Satellite programming: Trinity Bcstg. Network. Advertising: No. Represented (engineering): Smith & Fisher. Represented (legal): Colby M. May. Personnel: Paul Crouch, General Manager; Miller, Chief Engineer; Rod Henke, SA Manager.
- Shonto**—K40BZ, Gospel Overseas Television Network Inc. Technical Facilities: 100-w TPO, 1.1-kw ERP, 99-ft. above ground, 7041-ft. above sea level, lat. 36° 37' 20", long. 110° 34' 30". Transmitter: White Post, 5-mi. E of Shonto. Ownership: Gospel Overseas Television Network Inc. Satellite programming: Trinity Bcstg. Network.
- Sierra Vista**—K33CG, Richard Richards. Technical Facilities: 37-w TPO, 0.001-kw ERP, 72-ft. above ground, 7231-ft. above sea level, lat. 31° 28' 58", long. 109° 57' 29". Transmitter: Atop Mule Mountain. Ownership: Richard Richards.
- Tsaile**—K40AP, Navajo Nation. Phone: 602-724-3311. Technical Facilities: 0.235-kw ERP, lat. 36° 13', long. 109° 11' 16". Began Operation: March 1, 1987. Ownership: Navajo Nation. Satellite programming: WTBS (I) Atlanta; WGCI (W) Chicago; CNN; Commercial Sports Network; Country Music TV. Personnel: Curtis Sweet, Director. Note: Operating as a translator.
- *Tsaile & Lukachukai**—K27EY, Navajo Community College. Phone: 602-724-3311. Technical Facilities: 1000-w TPO, 36-kw ERP, 65-ft. above ground, 9872-ft. above sea level, lat. 36° 27' 30", long. 109° 05' 37". Transmitter: Roof Butte electronic site, 32-mi. from Shiprock. Ownership: Navajo Community College.
- Tucson**—KQBK-LP, Ch. 14, Hispanic Broadcasters of Tucson. Phone: 520-323-0101. Fax: 520-881-7926. Studio: 2919 E. Broadway, Tucson, AZ 85716. Technical Facilities: 934-w TPO, 9.99-kw ERP, 174-ft. above ground, 8665-ft. above sea level, lat. 32° 24' 54", long. 110° 42' 56". Transmitter: Mount Bigelow, Coronado National Forest, S. G. Communication site. Equipment: Television Technology transmitter; Andrew antenna. Satellite earth stations: Miralite, 3.7-meter; Scientific-Atlanta, 4.5-meter. Scientific-Atlanta receivers. Began Operation: March 1, 1989. Ownership: Jay S. Zucker, 95%; Remaining interest is awarded by owner Jay Zucker to outstanding employees at firm. Multichannel TV Sound: Stereo and separate audio program. Advertising: Yes. Represented (sales): Lotus. Represented (legal): Baraff, Koerner, Olender & Hochberg, P.C. Personnel: Jay S. Zucker, President; Peter Padilla, General Manager.

son—K21CX, West LPTV-License Inc. Phone: 813-573-0339.
 Technical Facilities: 800-w TPO, 10-kw ERP, 10-ft. above ground, 8658-ft. above sea level, lat. 32° 24' 54", long. 110° 42' 56".
 Transmitter: Mount Bigelow electronic site, 22-1/2 mi. N of intersection of I-10 & I-19.
 Ownership: Silver King Communications Inc.

son—K23CD, Mountain States Bcstg. Inc. Phone: 602-770-1123. Fax: 602-629-7185.
 Technical Facilities: 1000-w TPO, 0.18-kw ERP, 85-ft. above ground, 8615-ft. above sea level, lat. 32° 24' 55", long. 110° 42' 56".
 Transmitter: Mount Bigelow electronic site.
 Ownership: Mountain States Broadcasting Inc.
 Advertising: Yes.
 Personnel: Ken Middleton, General Manager; Guy Mitchell, Chief Engineer; Allen Trattner, Sales Manager.
 Note: Operating as a translator.

son—KTAZ-LP, Ch. 25, Ponyland Bcstg. Co. Phone: 213-469-5696. Fax: 213-465-193. E-mail: rogow@loop.com
 Technical Facilities: 100-w TPO, 9.97-kw ERP, 71-ft. above ground, 8665-ft. above sea level, lat. 32° 24' 54", long. 110° 42' 56".
 Transmitter: Mount Bigelow, Pima County.
 Equipment: Acrodyne transmitter; Dielectric antenna.
 Began Operation: April 1, 1994.
 Ownership: Ponyland Broadcasting Co.
 Multichannel TV Sound: Stereo only.
 Satellite programming: The Box.
 Advertising: Yes.

Represented (sales): World Television.
 Represented (engineering): Ventech Engineering.
 Represented (legal): Kaye, Scholer, Fierman, Hays & Handler.
 Personnel: Lawrence Rogow, General Manager; Donald Wilson, Chief Engineer.

son—K31CK, Ponyland Broadcasting Co. Phone: 213-469-5696. Fax: 213-469-2193. E-mail: rogow@loop.com
 Technical Facilities: 100-w TPO, 9.97-kw ERP, 71-ft. above ground, 2103-ft. above sea level, lat. 32° 24' 54", long. 110° 42' 56".
 Transmitter: S.G. Communications Bldg., Mount Bigelow.
 Represented (legal): Kaye, Scholer, Fierman, Hays & Handler.
 Ownership: Ponyland Broadcasting Co.

son—K43CW, Polar Bcstg. of Arizona Inc. Phone: 602-797-1008.
 Technical Facilities: 1000-w TPO, 10-kw ERP, 133-ft. above ground, 8570-ft. above sea level, lat. 32° 24' 55", long. 110° 42' 52".
 Transmitter: Mount Bigelow electronic site, 22-1/2 mi. N of I-10 & I-19.
 Ownership: Polar Broadcasting of Arizona Inc.

son—K65FO, E & M Development Co. Technical Facilities: 33.5-w TPO, 1-kw ERP, 4478-ft. above sea level, lat. 32° 14' 57", long. 111° 06' 56".
 Transmitter: Tucson Mountains, 1.2-mi. NW of Trails End Rd.
 Ownership: E & M Development Co.

son, Bisbee, Green Valley, Patagonia, Sierra, Vista & Sonoita—K57BD, Trinity Bcstg. of Arizona Inc. Technical Facilities: 100-w TPO, 1.3-kw ERP, 200-ft. above ground, 4421-ft. above sea level, lat. 32° 26' 31", long. 110° 46' 51".
 Transmitter: Tucson Mountains.
 Began Operation: June 30, 1981.
 Ownership: Trinity Broadcasting Network Inc.

Satellite programming: Trinity Bcstg. Network.
 Advertising: No.
 Represented (engineering): Smith & Fisher.
 Represented (legal): Colby M. May.
 Personnel: Paul Crouch, General Manager; Ben Miller, Chief Engineer; Rod Henke, Sales Manager.
 Note: Operating as a translator.

Wickenburg—K30EP, Norman Robert Sharpe. Phone: 602-978-6551.
 Technical Facilities: 30-w TPO, 0.4-kw ERP, 50-ft. above ground, 2339-ft. above sea level, lat. 33° 56' 58", long. 112° 45' 18".
 Transmitter: 32352 W. County Line Rd.
 Ownership: Norman R. Sharpe.
 Equipment: Scala antenna.
 Began Operation: July 9, 1996.
 Personnel: Larry Dillie, General Manager.

Window Rock—K44BB, Navajo Nation. Phone: 602-724-3311.
 Technical Facilities: 4-kw ERP, lat. 35° 33' 36", long. 109° 06' 30".
 Transmitter: Window Rock, AZ.
 Began Operation: September 1, 1986.
 Ownership: Navajo Community College.
 Satellite programming: WTBS (I) Atlanta; WGN (W) Chicago; CNN; Commercial Sports Network; Country Music TV.
 Note: Operating as a translator.

Arkansas

Batesville—K12MY, Community Management Services Inc.
 Technical Facilities: 10-w TPO, 0.094-kw ERP, 188-ft. above ground, 450-ft. above sea level, lat. 35° 45' 39", long. 91° 38' 16".
 Transmitter: KBTA(AM) site, Batesville.
 Ownership: Community Management Services Inc.
 Advertising: Planned.
 Personnel: Joe M. Biard, General Manager.

Batesville—K20EX, Robert J. & Patricia L. Stuck. Phone: 216-492-1652.
 Technical Facilities: 500-w TPO, 0.5-kw ERP, 249-ft. above ground, 1069-ft. above sea level, lat. 35° 53' 26", long. 91° 44' 00".
 Transmitter: 1.5-mi. NE of Cushman.
 Ownership: Robert J. & Patricia L. Stuck.

Batesville—K22ES, Brent D. Crowder. Phone: 303-690-4695.
 Technical Facilities: 500-w TPO, 0.5-kw ERP, 249-ft. above ground, 1069-ft. above sea level, lat. 35° 53' 26", long. 91° 44' 00".
 Transmitter: 1.5-mi. NE of Cushman.
 Ownership: Brent D. Crowder.

Batesville—K30EC, Barry N. Ferguson. Technical Facilities: 100-w TPO, 0.6-kw ERP, 403-ft. above ground, 1253-ft. above sea level, lat. 35° 53' 26", long. 91° 44' 01".
 Transmitter: 1.5-mi. NE of Cushman.
 Ownership: Barry N. Ferguson.

Batesville—K35EA, Dean R. & Mildred M. Foster. Phone: 909-824-1870.
 Technical Facilities: 37-w TPO, 0.235-kw ERP, 403-ft. above ground, 1253-ft. above sea level, lat. 35° 53' 26", long. 91° 44' 00".
 Transmitter: 1.5-mi. NE of Cushman.
 Ownership: Dean R. & Mildred M. Foster.

Batesville—K40DS, Gordon C. Leedy. Technical Facilities: 87.4-w TPO, 0.6-kw ERP, 1214-ft. above sea level, lat. 35° 53' 26", long. 91° 44' 00".

Transmitter: 1.5-mi. NE of Cushman.
 Ownership: Gordon C. Leedy.

Batesville—K44DS, Horace F. & Alma Sharrocks. Phone: 707-823-3003.
 Technical Facilities: 97-w TPO, 0.6-kw ERP, 1214-ft. above sea level, lat. 35° 53' 26", long. 91° 44' 01".

Transmitter: 1.5-mi. NE of Cushman.
 Ownership: Horace F. & Alma Sharrocks.

Batesville—K46EM, Brewer Family Trust. Phone: 818-342-1290.
 Technical Facilities: 60-w TPO, 0.505-kw ERP, 249-ft. above ground, 1069-ft. above sea level, lat. 35° 53' 26", long. 91° 44' 00".
 Transmitter: 1.5-mi. NE of Cushman.
 Ownership: Brewer Family Trust.

Batesville—K51ET, Marvin L. Bates Jr. Phone: 803-877-2355.
 Technical Facilities: 500-w TPO, 0.5-kw ERP, 249-ft. above ground, 1070-ft. above sea level, lat. 35° 53' 26", long. 91° 44' 00".
 Transmitter: 1.5-mi. NE of Cushman.
 Ownership: Marvin L. Bates Jr.

Batesville—K53FM, Christian C. Holst. Phone: 219-723-5630.
 Technical Facilities: 60-w TPO, 0.505-kw ERP, 249-ft. above ground, 1069-ft. above sea level, lat. 35° 53' 26", long. 91° 44' 00".
 Transmitter: 1.5-mi. NE of Cushman.
 Ownership: Christian C. Holst.

Batesville—K57FV, Donald D. Lofdahl Trust. Technical Facilities: 87.1-w TPO, 0.6-kw ERP, 1214-ft. above sea level, lat. 35° 53' 26", long. 91° 44' 00".
 Transmitter: 1.5-mi. NE of Cushman.
 Ownership: Donald D. Lofdahl Trust.

Batesville—K59FB, Donna Austin, Executrix of the Estate of Kenneth L. Austin. Technical Facilities: 87.4-w TPO, 0.631-kw ERP, 394-ft. above ground, 1253-ft. above sea level, lat. 35° 53' 26", long. 91° 44' 00".
 Transmitter: 1.5-mi. NE of Cushman.
 Ownership: Kenneth L. Austin.

Batesville—K61FP, Charles O. Keen. Phone: 708-587-3447.
 Technical Facilities: 87.6-w TPO, 0.6-kw ERP, 1214-ft. above sea level, lat. 35° 53' 26", long. 91° 44' 00".
 Transmitter: 1.5-mi. NE of Cushman.
 Ownership: Charles O. Keen.

Batesville—K65FN, Jerry D. Foreman. Technical Facilities: 89.1-w TPO, 0.6-kw ERP, 1214-ft. above sea level, lat. 35° 53' 26", long. 91° 44' 00".
 Transmitter: 1.5-mi. NE of Cushman.
 Ownership: Jerry D. Foreman.

Batesville—K67GR, Harry D. Kaiser. Phone: 310-557-1358.
 Technical Facilities: 60-w TPO, 0.505-kw ERP, 249-ft. above ground, 1069-ft. above sea level, lat. 35° 53' 26", long. 91° 44' 00".
 Transmitter: 1.5-mi. NE of Cushman.
 Ownership: Harry D. Kaiser.

Batesville—K69GT, John D. Davies. Technical Facilities: 96-w TPO, 0.6-kw ERP, 1214-ft. above sea level, lat. 35° 53' 26", long. 91° 44' 01".
 Transmitter: NE of Cushman.
 Ownership: John D. Davies.

Bentonville—K14IT, Pharis Bcstg. Inc. Phone: 501-785-4844.

Technical Facilities: 1000-w TPO, 13.4-kw ERP, 302-ft. above ground, 1562-ft. above sea level, lat. 36° 23' 37", long. 94° 10' 57".
 Transmitter: Approx. 2.05-mi. NE of Bentonville, off U.S. 71 bypass.
 Ownership: Pharis Broadcasting Inc.

Bentonville—K67EO, The Times Southwest Bcstg. Inc. Phone: 501-783-3131.

Technical Facilities: 1000-w TPO, 14-kw ERP, 338-ft. above ground, 1578-ft. above sea level, lat. 36° 23' 36", long. 94° 10' 53".
 Transmitter: 0.8-mi. E of J St., 0.74-mi. N of Bentonville boundary.
 Equipment: Acrodyne transmitter; Bogner antenna.

Began Operation: August 1, 1989.
 Ownership: The New York Times Co.
 Represented (engineering): Jules Cohen & Associates, P.C.
 Personnel: Tim Morrissey, General Manager; Larry Duncan, Chief Engineer; Gene Graham, Sales Manager.
 Note: Operating as a translator.

Bentonville & Rogers—K45EI, Victory Communications Inc. Phone: 501-795-4057.

Technical Facilities: 1000-w TPO, 35-kw ERP, 187-ft. above ground, 1558-ft. above sea level, lat. 36° 21' 56", long. 94° 20' 24".
 Transmitter: 3-mi. W of Centerton & 0.4-mi. N of Hwy. 102.
 Ownership: Victory Television Network.

De Queen—K08KF, Communications Dynamics.

Technical Facilities: 0.12-kw ERP, lat. 34° 02' 48", long. 94° 21' 40".
 Transmitter: De Queen, AR.
 Ownership: Communications Dynamics.

El Dorado—K05KG, Immanuel Baptist Church. Phone: 501-862-4264.

Technical Facilities: 30-w TPO, 0.044-kw ERP, 144-ft. above ground, 393-ft. above sea level, lat. 33° 12' 17", long. 92° 39' 54".
 Transmitter: Corner of S. West Ave. & Cross St.

Equipment: TTC transmitter; Scala antenna.
 Satellite earth stations: General Instrument; Scientific-Atlanta.
 Began Operation: October 28, 1995.
 Ownership: Immanuel Baptist Church.
 Satellite programming: FamilyNet; Worship Network.

Represented (engineering): Richard Goetz.
 Personnel: Jim Davidson, General Manager; Mike Miller, Chief Engineer; Tim Reames, Sales Manager.

El Dorado—K27FF, Paul M. & Rose B. Parks. Phone: 509-758-7274.

Technical Facilities: 100-w TPO, 0.499-kw ERP, 562-ft. above ground, 741-ft. above sea level, lat. 33° 16' 19", long. 92° 41' 11".
 Transmitter: Hwy. 335, 5.5-mi. N of intersection with Hwy. 82.
 Ownership: Paul M. & Rose B. Parks.

El Dorado—K29DC, Douglas Woellner. Phone: 713-894-1222.

Technical Facilities: 100-w TPO, 0.51-kw ERP, 562-ft. above ground, 741-ft. above sea level, lat. 33° 16' 19", long. 92° 41' 11".
 Transmitter: Hwy. 335, 5.5-mi. N of intersection with Hwy. 82.
 Ownership: Douglas Woellner.

Low Power TV Stations—Arkansas

- *El Dorado**—K36DR, Richard E. Murray. Phone: 619-648-7656.
Technical Facilities: 100-w TPO, 0.532-kw ERP, 562-ft. above ground, 741-ft. above sea level, lat. 33° 16' 19", long. 92° 41' 11".
Transmitter: Hwy. 335, 5.5-mi. N of intersection with Hwy. 82.
Ownership: Richard E. Murray.
- *El Dorado**—K40EF, Dale E. Painter. Phone: 605-543-5964.
Technical Facilities: 100-w TPO, 0.536-kw ERP, 562-ft. above ground, 741-ft. above sea level, lat. 33° 16' 19", long. 92° 41' 11".
Transmitter: Hwy. 335, 5.5-mi. N of intersection with Hwy. 82.
Ownership: Dale E. Painter.
- *El Dorado**—K46DT, Norman D. Tanner. Phone: 602-458-3015.
Technical Facilities: 100-w TPO, 0.547-kw ERP, 562-ft. above ground, 741-ft. above sea level, lat. 33° 16' 19", long. 92° 41' 11".
Transmitter: Hwy. 335, 5.5-mi. N of intersection with Hwy. 82.
Ownership: Norman D. Tanner.
- *El Dorado**—K48EP, Malcolm C. Cook Sr.
Technical Facilities: 100-w TPO, 0.562-kw ERP, 562-ft. above ground, 741-ft. above sea level, lat. 33° 16' 19", long. 92° 41' 11".
Transmitter: Hwy. 335, 5.5-mi. N of intersection with Hwy. 82.
Ownership: Malcolm C. Cook Sr.
- *El Dorado**—K50EK, Simie Fein. Phone: 414-562-0220.
Technical Facilities: 100-w TPO, 0.586-kw ERP, 562-ft. above ground, 741-ft. above sea level, lat. 33° 16' 19", long. 92° 41' 11".
Transmitter: Hwy. 335, 5.5-mi. N of intersection with Hwy. 82.
Ownership: Simie Fein.
- *El Dorado**—K53FB, Malcolm C. Cook Sr. Phone: 205-981-3861.
Technical Facilities: 100-w TPO, 0.587-kw ERP, 562-ft. above ground, 741-ft. above sea level, lat. 33° 16' 19", long. 92° 41' 11".
Transmitter: Hwy. 335, 5.5-mi. N of intersection with Hwy. 82.
Ownership: Malcolm C. Cook Sr.
- *El Dorado**—K57GF, Dan Lewis. Phone: 310-989-1233.
Technical Facilities: 100-w TPO, 0.596-kw ERP, 562-ft. above ground, 741-ft. above sea level, lat. 33° 16' 19", long. 92° 41' 11".
Transmitter: Hwy. 335, 5.5-mi. N of intersection with Hwy. 82.
Ownership: Dan Lewis.
- *El Dorado**—K59FJ, Dan Lewis. Phone: 310-989-1233.
Technical Facilities: 100-w TPO, 0.596-kw ERP, 562-ft. above ground, 741-ft. above sea level, lat. 33° 16' 19", long. 92° 41' 11".
Transmitter: Hwy. 335, 5.5-mi. N of intersection with Hwy. 82.
Ownership: Dan Lewis.
- *El Dorado**—K63FX, Mark Silberman. Phone: 310-550-7718.
Technical Facilities: 100-w TPO, 0.578-kw ERP, 562-ft. above ground, 741-ft. above sea level, lat. 33° 16' 19", long. 92° 42' 11".
Transmitter: Hwy. 335, 5.5 N of intersection with Hwy. 82.
Ownership: Mark Silberman.
- *El Dorado**—K66EX, Damon Merari. Phone: 213-222-3158.
Technical Facilities: 100-w TPO, 0.559-kw ERP, 562-ft. above ground, 741-ft. above sea level, lat. 33° 16' 19", long. 92° 41' 11".
Transmitter: Hwy. 335, 5.5-mi. N of intersection with Hwy. 82.
Ownership: Damon Merari.
- *El Dorado**—K69HO, Joseph Liska Jr. Phone: 508-945-1136.
Technical Facilities: 100-w TPO, 0.534-kw ERP, 562-ft. above ground, 741-ft. above sea level, lat. 33° 16' 19", long. 92° 41' 11".
Transmitter: Hwy. 335, 5.5-mi. N of intersection with Hwy. 82.
Ownership: Joseph R. Liska Jr.
- Eureka Springs**—K18EG, Christians Incorporated for Christ. Phone: 417-336-3945. Fax: 417-337-5503.
Affiliation: TBN.
Technical Facilities: 350-w TPO, 3.8-kw ERP, 210-ft. above ground, 1850-ft. above sea level, lat. 36° 21' 48", long. 93° 44' 57".
Transmitter: 1.7-mi. SSW of State Rte. 23 & U.S. Rte. 62 intersection.
Equipment: TTC transmitter; Andrew antenna. Satellite earth station: Drake.
Began Operation: March 1, 1996.
Ownership: Christians Incorporated for Christ Inc.
Satellite programming: Trinity Bcstg. Network. Advertising: No.
Personnel: Keith O'Neil, General Manager.
- Eureka Springs**—KNJE-LP, Ch. 34, New Life Evangelistic Center Inc. Phone: 314-436-2424.
Technical Facilities: 1000-w TPO, 24-kw ERP, 260-ft. above ground, 1758-ft. above sea level, lat. 36° 22' 48", long. 93° 44' 53".
Transmitter: 0.6-mi. S of Eureka Springs on State Rte. 23.
Ownership: New Life Evangelistic Center Inc.
Note: Operating as a translator.
- *Fayetteville**—K36EA, Pharis Bcstg. Inc. Phone: 501-785-4600.
Technical Facilities: 1000-w TPO, 16.7-kw ERP, 184-ft. above ground, 1535-ft. above sea level, lat. 36° 08' 50", long. 94° 11' 14".
Transmitter: Johnson Tower Rd., 0.4-mi. NE of New Hope Church.
Ownership: Pharis Broadcasting Inc.
- Fayetteville**—K42BS, Trinity Bcstg. Network Inc.
Technical Facilities: 1000-w TPO, 18.3-kw ERP, 135-ft. above ground, 1978-ft. above sea level, lat. 36° 01' 08", long. 94° 13' 12".
Holds CP for change to 21.6-kw ERP, 1654-ft. above sea level, lat. 36° 12' 16", long. 94° 06' 04". BMPTT-9511131A.
Transmitter: Communications tower atop Dodd Mountain, near Springdale.
Began Operation: September 23, 1987.
Ownership: Trinity Broadcasting Network Inc.
Satellite programming: Trinity Bcstg. Network. Advertising: No.
Represented (engineering): Smith & Fisher.
Represented (legal): Colby M. May.
Personnel: Paul Crouch, General Manager; Ben Miller, Chief Engineer; Rod Henke, Sales Manager.
Note: Operating as a translator.
- Fayetteville**—K62DQ, The Times Southwest Bcstg. Inc. Phone: 501-783-3131.
Technical Facilities: 880-w TPO, 15.2-kw ERP, 387-ft. above ground, 1736-ft. above sea level, lat. 36° 08' 50", long. 94° 11' 14".
Transmitter: 2.6-mi. along a bearing of 137° from intersection of State Rtes. 68 & 112.
Equipment: Television Technology transmitter; Antenna Technology antenna.
Began Operation: July 1, 1990.
Ownership: The New York Times Co.
Represented (engineering): Jules Cohen & Associates, P.C.
Personnel: Tim Morrissey, General Manager; Larry Duncan, Chief Engineer; Gene Graham, Sales Manager.
Note: Operating as a translator.
- *Fort Smith**—K14JJ, Ruth E. Ellerbeck. Phone: 713-975-1133.
Technical Facilities: 130-w TPO, 1-kw ERP, 344-ft. above ground, 846-ft. above sea level, lat. 35° 26' 50", long. 94° 21' 54".
Transmitter: 0.9-mi. NE of Van Buren.
Ownership: Ruth E. Ellerbeck.
- *Fort Smith**—K18EU, Ruth E. Ellerbeck. Phone: 713-975-1133.
Technical Facilities: 130-w TPO, 1-kw ERP, 240-ft. above ground, 1040-ft. above sea level, lat. 35° 26' 50", long. 94° 21' 54".
Transmitter: 1-mi. NE of Van Buren.
Ownership: Ruth E. Ellerbeck.
- Fort Smith**—K27DI, Trinity Bcstg. Network Inc.
Affiliation: TBN.
Technical Facilities: 1000-w TPO; 30.4-kw ERP, 236-ft. above ground, 981-ft. above sea level, lat. 35° 26' 50", long. 94° 21' 53".
Transmitter: Mount Vista, Watertank Rd., Van Buren.
Began Operation: November 1, 1991.
Ownership: Trinity Broadcasting Network Inc.
- *Fort Smith**—K34EN, Ruth E. Ellerbeck. Phone: 713-975-1133.
Technical Facilities: 130-w TPO, 1-kw ERP, 240-ft. above ground, 1040-ft. above sea level, lat. 35° 26' 50", long. 94° 21' 54".
Transmitter: 1-mi. NE of Van Buren.
Ownership: Ruth E. Ellerbeck.
- *Fort Smith**—K36EH, Ruth E. Ellerbeck. Phone: 713-975-1133.
Technical Facilities: 130-w TPO, 1-kw ERP, 240-ft. above ground, 1040-ft. above sea level, lat. 35° 26' 50", long. 94° 21' 54".
Transmitter: 1-mi. NE of Van Buren.
Ownership: Ruth E. Ellerbeck.
- *Fort Smith**—K43EZ, Country Road Communications Inc. Phone: 713-893-7386.
Technical Facilities: 130-w TPO, 1-kw ERP, 240-ft. above ground, 1040-ft. above sea level, lat. 35° 26' 50", long. 94° 21' 54".
Transmitter: 1-mi. E of Van Buren.
Ownership: Country Road Communications Inc.
- Fort Smith**—KPBI-LP, Ch. 46, Pharis Broadcasting Inc. Phone: 501-785-4600.
Studio: 523 Garrison Ave., Fort Smith, AR 72901.
Technical Facilities: 1000-w TPO, 20.8-kw ERP, 266-ft. above ground, 1056-ft. above sea level, lat. 35° 26' 50", long. 94° 21' 53".
Transmitter: Mount Vista, Watertank Rd., Van Buren.
Equipment: Television Technology transmitter; Bogner antenna.
Satellite earth station: Paraclype.
Began Operation: October 20, 1989.
Ownership: Pharis Broadcasting Inc.
Satellite programming: America One; Family-Net; Hit Video USA; INN.
Advertising: Yes. Rates: \$100.00/30 Sec.; \$175.00/Min.
Personnel: Bill Pharis, Sales; Don Patrick, Engineering.
- *Fort Smith**—K48FL, Country Road Communications Inc. Phone: 713-893-7386.
Technical Facilities: 130-w TPO, 1-kw ERP, 240-ft. above ground, 1040-ft. above sea level, lat. 35° 26' 50", long. 94° 21' 54".
Transmitter: 1-mi. NE of Van Buren.
Ownership: Country Road Communications Inc.
- *Fort Smith**—K52FJ, Ruth E. Ellerbeck. Phone: 713-975-1133.
Technical Facilities: 130-w TPO, 1-kw ERP, 240-ft. above ground, 1040-ft. above sea level, lat. 35° 26' 50", long. 94° 21' 54".
Transmitter: 1-mi. NE of Van Buren.
Ownership: Ruth E. Ellerbeck.
- *Fort Smith**—K58FB, George W. Matthews. Phone: 205-871-1395.
Technical Facilities: 130-w TPO, 1-kw ERP, 240-ft. above ground, 1040-ft. above sea level, lat. 35° 26' 50", long. 94° 21' 54".
Transmitter: 1-mi. NE of Van Buren.
Ownership: George W. Matthews Jr.
- *Fort Smith**—K66FM, Country Road Communications Inc. Phone: 713-893-7386.
Technical Facilities: 130-w TPO, 1-kw ERP, 270-ft. above ground, 1040-ft. above sea level, lat. 35° 26' 50", long. 94° 21' 54".
Transmitter: 1-mi. NE of Van Buren.
Ownership: Country Road Communications Inc.
- *Fort Smith**—K68ET, Country Road Communications Inc. Phone: 713-893-7386.
Technical Facilities: 130-w TPO, 1-kw ERP, 344-ft. above ground, 846-ft. above sea level, lat. 35° 26' 50", long. 94° 21' 54".
Transmitter: 0.9-mi. NE of Van Buren.
Ownership: Country Road Communications Inc.
- *Green Forest**—K54FH, New Life Evangelistic Center Inc. Phone: 314-436-2424.
Technical Facilities: 1000-w TPO, 24.24-kw ERP, 390-ft. above ground, 2421-ft. above sea level, lat. 36° 17' 27", long. 93° 26' 11".
Transmitter: Bradshaw Mountain, 1.2-mi. E of State Rd. 103.
Ownership: New Life Evangelistic Center Inc.
- Harrison**—K23DU, Christians Incorporated for Christ Inc. Phone: 417-336-3945. Fax: 417-337-5503.
Affiliation: TBN.
Technical Facilities: 1000-w TPO, 15.3-kw ERP, 112-ft. above ground, 2080-ft. above sea level, lat. 36° 14' 34", long. 93° 13' 15".
Transmitter: Kennedy Mountain.
Equipment: TTC transmitter; Jampro antenna. Satellite earth station: Drake receivers.
Began Operation: November 4, 1987.
Ownership: Christians Incorporated for Christ Inc.
Satellite programming: Trinity Bcstg. Network. Advertising: No.
Personnel: Keith O'Neil, General Manager.
- *Hope**—K07VR, Sandra May. Phone: 501-777-3548.
Technical Facilities: 10-w TPO, 0.24-kw ERP, 200-ft. above ground, 617-ft. above sea level, lat. 33° 39' 26", long. 93° 33' 00".
Transmitter: Hwy. 73, 0.8-mi. E of Hope.
Ownership: Sandra May.
- *Hot Springs**—K44EV, Trinity Broadcasting Network Inc. Phone: 714-832-2950.
Technical Facilities: 1000-w TPO, 28.9-kw ERP, 387-ft. above ground, 1217-ft. above sea level, lat. 34° 37' 31", long. 93° 00' 37".

Transmitter: KALR(FM) Tower, near Mountain View.
Ownership: Trinity Broadcasting Network Inc.

Esboro—K54ER, Trinity Broadcasting Network Inc. Phone: 205-633-2100.
Technical Facilities: 1000-w TPO, 7.1-kw ERP, 35° 47' 56", long. 90° 44' 31".
Transmitter: KFIN(FM) tower, 1.4-mi. SW of S. Rte. 63 & Business Rte. 49 intersection.
Ownership: Trinity Broadcasting Network Inc.

Little Rock—K13UW, Jim C. Cowser. Phone: 501-753-5338.
Technical Facilities: 10-w TPO, 0.091-kw ERP, 1-ft. above ground, 640-ft. above sea level, 34° 46' 26", long. 92° 21' 04".
Transmitter: 2311 Biscayne Dr.
Equipment: Emcee transmitter; Scala antenna.
Ownership: Jim C. Cowser.
Broadcast satellite programming: Main Street TV.
Advertising: Yes.
Represented (engineering): Arthur K. Peters.
Represented (legal): Southmayd & Miller.
Personnel: Jim Cowser, General Manager; David Cowser, General Sales Manager; Cal King, National Sales Manager; Joe Elder, Chief Engineer; Ted Biggs, News Director; De Maggard, Business Manager.

Little Rock—KKYK-LP, Ch. 22, Las Vegas Media L.L.C. Phone: 501-219-2400. Fax: 501-21-3955. E-mail: bob@ktv.net Web Site: <http://www.ktv.net>
Affiliation: Independent.
Studio: 1 Shackelford Dr., 400, Little Rock, AR 72211.
Technical Facilities: 1000-w TPO, 0.22-kw ERP, 768-ft. above ground, 1821-ft. above sea level, lat. 34° 47' 56", long. 92° 29' 44".
Transmitter: Crystal Mountain, S of Pinnacle.
Equipment: ITS transmitter; Antenna Concepts antenna.
Satellite earth station: Scientific-Atlanta, 5-meter. Scientific-Atlanta; Standard Communications receivers.
Began Operation: January 1, 1995.
Ownership: Las Vegas Media L.L.C.
Satellite programming: Kaleidoscope.
Advertising: Yes.

Nashville—KEWW-LP, Ch. 21, KNLV-TV. Phone: 501-845-1333.
Technical Facilities: 1000-w TPO, 20-kw ERP, 269-ft. above ground, 735-ft. above sea level, lat. 33° 57' 58", long. 93° 49' 36".
Transmitter: 0.4-mi. SSE of State Rte. 27 at Howard/Hemstead county line.
Began Operation: March 1, 1996.
Ownership: KNLV-TV.

Nashville—KJEP-LP, Ch. 33, KNLV-TV. Phone: 501-845-1333.
Technical Facilities: 1000-w TPO, 20.1-kw ERP, 269-ft. above ground, 735-ft. above sea level, lat. 33° 57' 58", long. 93° 49' 36".
Transmitter: 0.4-mi. SSE of State Rte. 27 at Howard/Hemstead county line.
Began Operation: March 1, 1996.
Ownership: KNLV-TV.

Little Rock—K28DK, Jim C. Cowser.
Technical Facilities: 1000-w TPO, 13.5-kw ERP, 397-ft. above ground, 880-ft. above sea level, lat. 34° 44' 38", long. 92° 16' 32".
Transmitter: TCBY Bldg., 5th St. & Broadway.
Began Operation: July 2, 1996.
Ownership: Jim C. Cowser.

Little Rock—K46EJ, Ronald Ellerbeck.
Technical Facilities: 1000-w TPO, 0.22-kw ERP, 768-ft. above ground, 1821-ft. above sea level, lat. 34° 47' 56", long. 92° 29' 44".
Transmitter: Crystal Mountain, S of Pinnacle.
Ownership: Ronald Ellerbeck.

Little Rock—K49CG, American Christian Television Systems. Phone: 817-737-3241.
Technical Facilities: 1000-w TPO, 5-kw ERP, 571-ft. above ground, 873-ft. above sea level, lat. 34° 44' 38", long. 92° 16' 32".
Transmitter: 425 W. Capitol St.
Ownership: American Christian Television Systems.

Little Rock—K55GE, Three Angels Broadcasting Network Inc. Phone: 618-627-4651. Fax: 618-627-2726.
E-mail: 104074.1741@compuserve.com; threeabn@midwest.net

Technical Facilities: 1000-w TPO, 11.68-kw ERP, 545-ft. above sea level, lat. 34° 44' 43", long. 92° 16' 22".
Transmitter: Tower Bldg., 323 Center St.
Equipment: 3 DBM transmitter; SWR Inc. antenna.
Satellite earth stations: Chapparral receivers.
Began Operation: February 7, 1994.
Ownership: Three Angels Broadcasting Network Inc.
Satellite programming: 3ABN.
Advertising: No.
Personnel: Moses Primo, General Manager; Clarence Larson, Chief Engineer.

Little Rock—K58FA, Ronald Ellerbeck.
Technical Facilities: 500-w TPO, 1-kw ERP, 351-ft. above ground, 1155-ft. above sea level, lat. 34° 47' 57", long. 92° 29' 29".
Transmitter: 1-mi. S of Pinnacle.
Ownership: Ronald Ellerbeck.

Little Rock—K59DH, Tally Television Corp.
Technical Facilities: 1000-w TPO, 6.2-kw ERP, 410-ft. above ground, 666-ft. above sea level, lat. 34° 45' 58", long. 92° 17' 38".
Transmitter: 2700 River Rd., North Little Rock.
Ownership: Tally Television Corp.

Little Rock—K63FS, Ronald Ellerbeck.
Technical Facilities: 500-w TPO, 1-kw ERP, 351-ft. above ground, 1155-ft. above sea level, lat. 34° 47' 57", long. 92° 29' 29".
Transmitter: 1-mi. S of Pinnacle.
Ownership: Ronald Ellerbeck.

Nashville—KEWW-LP, Ch. 21, KNLV-TV. Phone: 501-845-1333.
Technical Facilities: 1000-w TPO, 20-kw ERP, 269-ft. above ground, 735-ft. above sea level, lat. 33° 57' 58", long. 93° 49' 36".
Transmitter: 0.4-mi. SSE of State Rte. 27 at Howard/Hemstead county line.
Began Operation: March 1, 1996.
Ownership: KNLV-TV.

Nashville—KJEP-LP, Ch. 33, KNLV-TV. Phone: 501-845-1333.
Technical Facilities: 1000-w TPO, 20.1-kw ERP, 269-ft. above ground, 735-ft. above sea level, lat. 33° 57' 58", long. 93° 49' 36".
Transmitter: 0.4-mi. SSE of State Rte. 27 at Howard/Hemstead county line.
Began Operation: March 1, 1996.
Ownership: KNLV-TV.

Paragould—K27FC, Trinity Broadcasting Network Inc. Phone: 205-633-2100.
Technical Facilities: 1000-w TPO, 10.1-kw ERP, 269-ft. above ground, 581-ft. above sea level, lat. 36° 00' 52", long. 90° 31' 47".
Transmitter: 0.2-mi. NNE of U.S. Rte. 49, on side of existing KDXY(FM) tower.
Ownership: Trinity Broadcasting Network Inc.

Pine Bluff—K47EX, Patty W. Reid. Phone: 805-254-8661.
Technical Facilities: 100-w TPO, 0.886-kw ERP, 505-ft. above ground, 492-ft. above sea level, lat. 34° 09' 56", long. 91° 50' 27".
Transmitter: 10-mi. E of Pine Bluff.
Ownership: Patty W. Reid.

Pine Bluff—K54FB, Margie P. Reed. Phone: 619-329-6136.
Technical Facilities: 100-w TPO, 0.886-kw ERP, 505-ft. above ground, 492-ft. above sea level, lat. 34° 09' 56", long. 91° 50' 27".

Transmitter: 10-mi. E of Pine Bluff.
Ownership: Margie P. Reed.

Pine Bluff—K56FR, Lucille Pfingsten. Phone: 708-498-1609.
Technical Facilities: 100-w TPO, 0.89-kw ERP, 300-ft. above ground, 492-ft. above sea level, lat. 34° 09' 56", long. 91° 50' 27".
Transmitter: 10-mi. E of Pine Bluff.
Ownership: Lucille Pfingsten.

Pine Bluff—K64EI, J. F. Desmond.
Technical Facilities: 100-w TPO, 0.8856-kw ERP, 300-ft. above ground, 492-ft. above sea level, lat. 34° 09' 56", long. 91° 50' 27".
Transmitter: 10-mi. E of Pine Bluff.
Ownership: J. F. Desmond.

Pine Bluff—K65EK, Immanuel Bcstg. Corp. Phone: 501-536-2287. Fax: 501-534-5568.
Studio: 1801 W. 17th St., Pine Bluff, AR 71603.
Affiliation: FamilyNet.

Technical Facilities: 1000-w TPO, 16.4-kw ERP, 187-ft. above ground, 413-ft. above sea level, lat. 34° 12' 46", long. 92° 01' 14".
Transmitter: 1801 W. 17th St.
Equipment: Acrodyne transmitter; Bogner antenna.
Satellite earth stations: Winegard, 3-meter; Winegard, 5-meter. Scientific-Atlanta receivers.
Began Operation: January 2, 1990.
Ownership: TV 65.
Satellite programming: FamilyNet; HomeNet.
Advertising: Yes.
Personnel: Charles Black, General Manager & Executive Director; Joe Smith, Production Manager.

Pine Bluff—K68FE, Dennis Jondle. Phone: 313-586-1945.
Technical Facilities: 100-w TPO, 0.886-kw ERP, 505-ft. above ground, 492-ft. above sea level, lat. 34° 09' 56", long. 91° 50' 27".
Transmitter: 10-mi. E of Pine Bluff.
Ownership: Dennis Jondle.

Prescott—K13WS, Sandra A. May. Phone: 501-777-3548.
Technical Facilities: 10-w TPO, 0.19-kw ERP, 148-ft. above ground, 462-ft. above sea level, lat. 33° 48' 11", long. 93° 22' 56".
Transmitter: 122 W. 2nd St.
Ownership: Sandra May.

Springdale—K20CT, Christians Incorporated for Christ Inc. Phone: 417-336-3945. Fax: 417-337-5503.
Studio: 4900 W. Oaklawn Dr., Springdale, AL 72762.
Affiliation: Cornerstone Network.
Technical Facilities: 800-w TPO, 14.6-kw ERP, 148-ft. above ground, 1729-ft. above sea level, lat. 36° 12' 20", long. 94° 06' 06".
Transmitter: Fitzgerald Mountain.
Equipment: TTC transmitter; Andrew antenna.
Satellite earth station: Scientific-Atlanta.
Began Operation: April 1, 1990.
Ownership: Christians Incorporated for Christ Inc.
Satellite programming: Cornerstone Network.
Advertising: Yes.
Personnel: Billy Coffman, General Manager.

Texarkana—KLFI-LP, Ch. 35, Beech Street Communications Corp. Phone: 501-774-3500. Fax: 501-774-3600.
Technical Facilities: 1000-w TPO, 10.6-kw ERP, 404-ft. above ground, 715-ft. above sea level, lat. 33° 25' 48", long. 94° 05' 08".
Transmitter: 0.1-mi. NW of W. 7th St., Texarkana.

Equipment: ITS transmitter; Andrew antenna.
Began Operation: December 1, 1990.
Ownership: Beech Street Communications.
Satellite programming: FamilyNet; Worship; Z-Music.
Advertising: Yes. Rates: \$10.00/30 Sec.
Represented (legal): Joseph E. Dunne III.
Personnel: Gary Underwood, Sales Manager.

Winslow—K63EG, Pharis Bcstg. Inc. Phones: 501-785-4600; 501-288-0040.
Technical Facilities: 1000-w TPO, 12.45-kw ERP, 269-ft. above ground, 2349-ft. above sea level, lat. 35° 47' 49", long. 94° 10' 04".
Transmitter: Signal Hill, 2-mi. W of U.S. Hwy. 71 & State Hwy. 74, Winslow.
Began Operation: February 7, 1994.
Ownership: Pharis Broadcasting Inc.
Personnel: Karen Pharis, General Manager; Willard Matten, Chief Engineer; Leo Cruz, Sales Manager.
Note: Operating as a translator.

California

Arroyo Grande—K08MD, Melissa Harnett. Phone: 805-268-8015.
Technical Facilities: 10-w TPO, 0.15-kw ERP, 180-ft. above ground, 581-ft. above sea level, lat. 35° 09' 12", long. 120° 35' 30".
Transmitter: Approximately 0.9-mi. N of intersection of Old Park Rd. with Noyes Rd.
Ownership: Melissa Harnett.

Arroyo Grande—K31CL, Erwin Scala Bcstg. Corp. Phone: 805-489-0919.
Technical Facilities: 1000-w TPO, 7.8-kw ERP, 180-ft. above ground, 600-ft. above sea level, lat. 35° 03' 28", long. 120° 31' 46".
Transmitter: 1227 Pomeroy Rd., Arroyo Grande.
Ownership: Erwin Scala Broadcasting Corp.
Personnel: Cherie Erwin Scala, Station Manager; Marty Scala, Operations Manager.

Arroyo Grande—KSSY-LP, Ch. 66, Erwin Scala Bcstg. Corp. Phone: 805-489-0919. Fax: 805-929-4591.
Studio: 1263 Pomeroy Rd., Arroyo Grande, CA 93420.
Technical Facilities: 1000-w TPO, 9.01-kw ERP, 190-ft. above ground, 600-ft. above sea level, lat. 35° 03' 29", long. 120° 31' 46".
Transmitter: 1263 Pomeroy Rd.
Equipment: Bext transmitter; Scala antenna.
Satellite earth stations: Jerrold, 4.5-meter; Paraclipse.
Began Operation: December 1, 1989.
Ownership: Erwin Scala Broadcasting Corp.
Satellite programming: America One; American Independent Network; Bloomberg Information TV; Classic Arts Showcase; Network One.
Advertising: Yes. Rates: \$25.00/30 Sec.
Represented (legal): Arent Fox Kintner Plotkin & Kahn.
Personnel: Cherie Erwin Scala, General Manager; Marty Scala, Chief Engineer.

Atwater—K57FD, Trinity Bcstg. Network Inc. Phone: 714-832-2950.
Affiliation: TBN.
Technical Facilities: 1000-w TPO, 17.7-kw ERP, 354-ft. above ground, 719-ft. above sea level, lat. 37° 25' 34", long. 120° 26' 23".
Transmitter: 23-mi. NNW of junction of Snelling & Hornitos Rds.
Began Operation: March 1, 1992.
Ownership: Trinity Broadcasting Network Inc.

Low Power TV Stations—California

- *Bakersfield**—K040B, Eduardo Caballero & Rosa Maria Caballero-Stafford. Phone: 212-697-4120.
 Technical Facilities: 10-w TPO, 0.318-kw ERP, 200-ft. above ground, 3724-ft. above sea level, lat. 35° 26' 20", long. 118° 44' 23".
 Transmitter: Mount Adelaide.
 Ownership: Eduardo Caballero & Rosa Maria Caballero-Stafford.
- *Bakersfield**—K09WI, Three Angels Broadcasting Network. Phone: 618-627-2726.
 Technical Facilities: 10-w TPO, 0.65-kw ERP, 210-ft. above ground, 610-ft. above sea level, lat. 35° 22' 08", long. 119° 00' 14".
 Transmitter: 400 California Ave.
 Ownership: Three Angels Broadcasting Network Inc.
- *Bakersfield**—K11TU, Three Angels Broadcasting Network. Phone: 618-627-2726.
 Technical Facilities: 10-w TPO, 0.06-kw ERP, 210-ft. above ground, 610-ft. above sea level, lat. 35° 22' 08", long. 119° 00' 14".
 Transmitter: 400 California Ave.
 Ownership: Three Angels Broadcasting Network Inc.
- Bakersfield**—K33BY, Southwest Bcstg. Co. Inc. Phone: 805-833-5733. Fax: 805-396-2470.
 Technical Facilities: 2000-w TPO, 40.4-kw ERP, 220-ft. above ground, 1020-ft. above sea level, lat. 35° 16' 52", long. 119° 04' 41".
 Transmitter: 8101 Ashe Rd.
 Equipment: ITS transmitter; ITS antenna.
 Satellite earth stations: ITS receivers.
 Began Operation: August 24, 1993.
 Ownership: Southwest Broadcasting Co. Inc.
 Satellite programming: Nostalgia Television.
 Advertising: Yes. Rates: \$35.00/30 Sec.
 Personnel: Tom Ming, General & Sales Manager; Bill Burdick, Chief Engineer.
- *Bakersfield**—K36EL, Gary Cocola. Phone: 209-435-7000. Fax: 209-435-3201.
 Technical Facilities: 2000-w TPO, 29-kw ERP, 130-ft. above ground, 3655-ft. above sea level, lat. 35° 26' 20", long. 118° 44' 23".
 Transmitter: 17.9-mi. E of Bakersfield.
 Ownership: Gary M. Cocola.
- Bakersfield**—KABE-LP, Ch. 39, Univision Communications Inc. Phone: 310-556-7600.
 Affiliation: Univision.
 Technical Facilities: 1000-w TPO, 36.8-kw ERP, lat. 35° 27' 14", long. 118° 35' 37".
 Ownership: Univision Communications Inc.
 Represented (sales): Univision.
 Note: Licensed as a translator.
- *Bakersfield**—K52DJ, Eduardo Caballero & Rosa Maria Caballero-Stafford.
 Technical Facilities: 2000-w TPO, 14.1-kw ERP, 103-ft. above ground, 3724-ft. above sea level, lat. 35° 26' 16", long. 118° 44' 28".
 Transmitter: Mount Adelaide, ENE of Bakersfield.
 Ownership: Eduardo Caballero & Rosa Maria Caballero-Stafford.
- Bakersfield**—KMPH-LP, Ch. 58, Pappas Telecasting Inc. Phone: 209-255-2600. Fax: 209-255-0275.
 Studio: 5111 E. McKinley Ave., Fresno, CA 93727.
 Technical Facilities: 1000-w TPO, 25-kw ERP, 69-ft. above ground, 7723-ft. above sea level, lat. 35° 27' 14", long. 118° 35' 37".
 Transmitter: Breckenridge Mountain, 21.8-mi. E of Bakersfield.
- Equipment: Television Technology transmitter; Jampro antenna.
 Began Operation: November 1, 1990.
 Ownership: Pappas Telecasting Companies.
 Advertising: No.
 Represented (sales): Katz Television.
 Represented (engineering): Smith & Fisher.
 Represented (legal): Fletcher, Heald & Hildreth.
 Personnel: John Carpenter, General Manager.
- Bakersfield**—K65EY, Valley Public Television Inc. Phones: 209-266-1800; 805-322-6500. Fax: 209-443-5433. Web Site: <http://www.kvpt.org>
 Affiliation: PBS.
 Technical Facilities: 1000-w TPO, 27.2-kw ERP, 46-ft. above ground, 7524-ft. above sea level, lat. 35° 27' 14", long. 118° 35' 37".
 Transmitter: Breckenridge Mountain, 24-mi. NE of Bakersfield.
 Equipment: Television Technology transmitter; Antenna Concepts antenna.
 Began Operation: October 27, 1992.
 Ownership: Valley Public Television Inc.
 Multichannel TV Sound: Stereo only.
 Advertising: No.
 Represented (legal): Fletcher, Heald & Hildreth.
 Personnel: Colin Dougherty, General Manager; Rodger Hixon, Chief Engineer; Paula Castadio, Sales Manager.
 Note: Operating as a translator.
- *Big Bear Lake**—K59FV, Biltmore Broadcasting Corp.
 Technical Facilities: 0.01-w TPO, 0.012-kw ERP, 16-ft. above ground, 9229-ft. above sea level, lat. 34° 03' 46", long. 116° 53' 34".
 Transmitter: Little San Gorgino Park, S of Big Bear Lake.
 Ownership: Biltmore Broadcasting Corp.
- *Big Bear Lake Valley**—K06MU, K.I.D.S.
 Technical Facilities: 20-w TPO, 0.112-kw ERP, 141-ft. above ground, 6965-ft. above sea level, lat. 34° 14' 40", long. 116° 53' 16".
 Requests modification of CP for change to 10-w TPO, 0.053-kw ERP, 26-ft. above ground, 6847-ft. above sea level. BMPTVL-960628IB.
 Transmitter: 351 Maple Lane.
 Ownership: K.I.D.S.
 Advertising: No.
- *Bishop**—K33EG, Benett Kessler. Phone: 619-878-2381.
 Technical Facilities: 1000-w TPO, 26.27-kw ERP, 47-ft. above ground, 7959-ft. above sea level, lat. 37° 34' 39", long. 118° 11' 06".
 Transmitter: Casa Diablo Mountain, near Tom's Place.
 Ownership: Benett Kessler.
- Blue Lake**—K36BT, Lamco Communications Inc. Phone: 717-323-2252.
 Technical Facilities: 0.11-kw ERP, lat. 40° 53' 25", long. 123° 58' 53".
 Ownership: Lamco Communications Inc.
- *Bridgeport**—K20DZ, Benett Kessler.
 Technical Facilities: 1000-w TPO, 52.737-kw ERP, 8478-ft. above sea level, lat. 38° 05' 18", long. 119° 10' 34".
 Transmitter: Conway Summit, near Mono City.
 Ownership: Benett Kessler.
- *Bridgeport**—K39DS, Mono County Office of Education.
 Technical Facilities: 20-w TPO, 0.252-kw ERP, 6542-ft. above sea level, lat. 38° 15' 14", long. 119° 13' 38".
- Transmitter: Mono County Office of Education.
 Ownership: Mono County Office of Education.
- Calabasas**—K38DY, White Sage Bcstg. Co. Phone: 213-469-5696. Fax: 213-469-2193. E-mail: rogow@loop.com
 Technical Facilities: 10-w TPO, 0.287-kw ERP, 1489-ft. above sea level, lat. 34° 08' 30", long. 118° 28' 36".
 Requests modification of CP for change to 1000-w TPO, 0.12-kw ERP, 4091-ft. above sea level, lat. 34° 21' 13", long. 118° 24' 57", transmitter to Loop Canyon Radio Site, Angeles National Forest. BMPTTL-JF0415BU.
 Transmitter: 17-mi. E of Park Belmonte, Calabasas Park, rural area.
 Ownership: White Sage Broadcasting Co.
 Represented (engineering): Ventech Engineering.
 Represented (legal): Kaye, Scholer, Fierman, Hays & Handler.
 Personnel: Charles Lohr, General Manager; Donald S. Wilson, Chief Engineer; Andrea Wilson, Station Manager.
- *California City**—K31DN, Commonwealth Broadcasting Group Inc. Phone: 818-790-9205.
 Technical Facilities: 510-w TPO, 2.5-kw ERP, 2356-ft. above sea level, lat. 35° 24' 11", long. 117° 47' 24".
 Transmitter: Garlock Rd., N of Redrock Randsburg Rd.
 Ownership: Commonwealth Broadcasting Group Inc.
- *Cathedral City**—K45ET, Charles R. Meeker.
 Technical Facilities: 970-w TPO, 20-kw ERP, 43-ft. above ground, 1568-ft. above sea level, lat. 33° 51' 58", long. 116° 26' 05".
 Transmitter: Edom Hill, 1.7-mi. NE of Interstate 10 & Date Palm Rd.
 Ownership: Charles R. Meeker.
- Chico**—K020A, Family Stations Inc. Phone: 510-632-5385. Fax: 510-632-8943.
 Technical Facilities: 0.025-kw ERP, 79-ft. above ground, 3740-ft. above sea level, lat. 39° 57' 45", long. 121° 42' 40".
 Transmitter: Cohasset Rd., 20-mi. NE of Chico.
 Equipment: ITS transmitter; Scala antenna.
 Began Operation: May 1, 1995.
 Ownership: Family Stations Inc.
 Note: Operating as a translator.
- Chico**—K15CX, Lamco Communications Inc. Phone: 717-323-2252.
 Technical Facilities: 1000-w TPO, 19.9-kw ERP, 148-ft. above ground, 3588-ft. above sea level, lat. 39° 57' 30", long. 121° 42' 48".
 Transmitter: Cohasset Ridge, near Chico.
 Equipment: TTC transmitter; Scala antenna.
 Ownership: Lamco Communications Inc.
 Represented (engineering): Lohnes & Culver.
 Personnel: Bob Wise, General Manager; Dennis Siewart, Sales Manager; Doug Bush, Chief Engineer.
 Note: Operating as a translator.
- Chico & Paradise**—K67DY, Trinity Bcstg. Network Inc. Phone: 916-877-3872.
 Affiliation: TBN.
 Studio: Media Way, Paradise, CA 95967.
 Technical Facilities: 79.8-w TPO, 0.62-kw ERP, 233-ft. above ground, 1309-ft. above sea level, lat. 39° 43' 37", long. 121° 40' 45".
 Holds CP for change to 100-w TPO, 1.86-kw ERP. BPTTL-910503YT.
 Transmitter: 4-mi. W of Paradise on Skyway Blvd., Paradise.
 Equipment: Bext transmitter; Scala antenna.
- Ownership: Trinity Broadcasting Network
 Personnel: Ron Warkentin, General Manager
- *China Lake**—K14AT, Indian Wells Valley Booster Inc. Phone: 619-939-2433.
 Technical Facilities: 20-w TPO, 0.55-kw ERP, 20-ft. above ground, 2940-ft. above sea level, lat. 35° 39' 44", long. 117° 36' 12".
 Transmitter: Lone Butte transmitter site, 1-E of China Lake golf course.
 Ownership: Indian Wells Valley TV Booster
 Personnel: Edward R. Middlemiss, President
- *Coalinga**—K48DY, Eduardo Caballero & Rosa Maria Caballero-Stafford. Phone: 212-697-4120. Studio: 706 W. Herndon Ave., Fresno, 93650.
 Technical Facilities: 2000-w TPO, 38.6-kw ERP, 124-ft. above ground, 3763-ft. above sea level, lat. 36° 18' 17", long. 120° 2' 08".
 Transmitter: Black Mountain communication site.
 Ownership: Eduardo Caballero, 50%; Rosa Maria Caballero-Stafford, 50%.
- *Coleville/Topaz**—W67FJ, Mono County Office of Education. Phone: 619-932-7311. Fax: 619-932-7278.
 Technical Facilities: 20-w TPO, 0.327-kw ERP, 49-ft. above ground, 5810-ft. above sea level, lat. 38° 33' 28", long. 119° 27' 22".
 Transmitter: 4-mi. SW of Topaz, 3-mi. SW of Coleville High School.
 Ownership: Mono County Office of Education
- Crescent City**—K22DS, California-Oregon Bcstg. Inc. Phone: 503-779-5555. Fax: 503-779-5564. Web Site: <http://www.kob15.com>
 Technical Facilities: 1000-w TPO, 9.7-kw ERP, 46-ft. above ground, 1014-ft. above sea level, lat. 41° 58' 10", long. 124° 11' 15".
 Transmitter: 4-mi. NW of Smith River.
 Equipment: TTC transmitter; Scala antenna.
 Began Operation: November 30, 1994.
 Ownership: California-Oregon Broadcasting Inc.
 Represented (sales): Blair Television.
 Represented (engineering): Lohnes & Culver.
 Represented (legal): Reed, Smith, Shaw & McClay.
 Personnel: Patsy Smullin, General Manager; Mark Logan, Sales Manager; Steve Aase, Chief Engineer.
 Note: Operating as a translator.
- *Crescent City**—K39EO, Doug Garcia.
 Technical Facilities: 1000-w TPO, 30.2-kw ERP, 105-ft. above ground, 840-ft. above sea level, lat. 41° 50' 36", long. 124° 07' 55".
 Transmitter: 5295 Kings Valley Rd., 6.5-mi. NNE of Crescent City.
 Ownership: Doug Garcia.
- *Crowley Lake & Long Valley**—K15DP, Mono County Service Area No. 1. Phone: 619-935-4227.
 Technical Facilities: 10-w TPO, 0.122-kw ERP, 9000-ft. above sea level, lat. 37° 42' 45", long. 118° 39' 27".
 Transmitter: Near the intersection of the west boundary of the SE quarter of Section 3.
 Ownership: Mono County Service Area No. 1.
- *Crowley Lake & Long Valley**—K17DF, Mono County Service Area No. 1. Phone: 619-935-4227.
 Technical Facilities: 10-w TPO, 0.136-kw ERP, 8005-ft. above sea level, lat. 37° 35' 51", long. 118° 48' 34".
 Transmitter: Mount Morrison, ESE of Mammoth Lakes.
 Ownership: Mono County Service Area No. 1.

Wiley Lake & Long Valley—K19DI, Mono County Service Area No. 1. Phone: 619-35-4227.
 Technical Facilities: 10-w TPO, 0.136-kw ERP, 305-ft. above sea level, lat. 37° 35' 51", long. 118° 48' 34".
 Transmitter: Mount Morrison, ESE of Mammoth Lakes.
 Ownership: Mono County Service Area No. 1.

Wiley Lake & Long Valley—K25EB, Mono County Service Area No. 1. Phone: 619-35-4227.
 Technical Facilities: 10-w TPO, 0.136-kw ERP, 3-ft. above ground, 9006-ft. above sea level, lat. 37° 42' 45", long. 118° 39' 27".
 Transmitter: Rural area near Long Valley.
 Ownership: Mono County Service Area No. 1.

Wiley Lake & Long Valley—K27DV, Mono County Service Area No. 1. Phone: 619-35-4227.
 Technical Facilities: 10-w TPO, 0.136-kw ERP, 3-ft. above ground, 9006-ft. above sea level, lat. 37° 42' 45", long. 118° 39' 27".
 Transmitter: Rural area near Long Valley.
 Ownership: Mono County Service Area No. 1.

Daggett—K67AZ, County of San Bernardino. Phone: 619-256-6213; 714-383-3741.
 Technical Facilities: 100-w TPO, 1.073-kw ERP, 190-ft. above ground, 2691-ft. above sea level, lat. 34° 53' 07", long. 116° 53' 5".
 Transmitter: Atop Elephant Mountain, approx. 1.7-mi. NNW of Daggett.
 Ownership: San Bernardino County.
 Note: Licensed as a translator.

Daggett—KTSK-LP, Ch. 17, County of San Bernardino Service Area 40. Phone: 909-387-942. Fax: 909-387-5968.
 Studio: 610 E. Main St., Barstow, CA 92311.
 Technical Facilities: 1000-w TPO, 9.02-kw ERP, 174-ft. above ground, 2864-ft. above sea level, lat. 34° 53' 07", long. 116° 53' 5".
 Transmitter: Elephant Mountain, 1.7-mi. NNW of Daggett.
 Equipment: TTC transmitter; Scala antenna.
 Satellite earth stations: Andrew; Hughes.
 Ownership: San Bernardino County.
 Satellite programming: America One; American Independent Network.
 Personnel: L. Craig Duckworth, General Manager; Jim Parker, Chief Engineer; Deborah Kellner, Media Operations Supervisor.
 Note: Operating as a translator.

Delano—K14IK, Eduardo Caballero & Rosa Maria Caballero-Stafford. Phone: 212-697-1120. Fax: 212-697-9151.
 Technical Facilities: 1000-w TPO, 62.6-kw ERP, 266-ft. above ground, 499-ft. above sea level, lat. 36° 09' 03", long. 119° 28' 23".
 Transmitter: 0.87-mi. N of Ave. 192, E side of Rte. 44.
 Ownership: Eduardo Caballero & Rosa Maria Caballero-Stafford.

Delano & Porterville—K57GC, Kern Educational Telecommunications Consortium. Phone: 805-636-4755. Fax: 212-636-4656. E-mail: laciecalone@fc.kern.org
 Technical Facilities: 100-w TPO, 1.89-kw ERP, 105-ft. above ground, 2954-ft. above sea level, lat. 35° 42' 46", long. 118° 47' 22".
 Transmitter: State Hwy. 155 at KDNO(FM) tower, near Woody.
 Equipment: TTC transmitter; Scala antenna.
 Ownership: Kern Educational Telecommunications Consortium.

Multichannel TV Sound: Stereo and separate audio program.
 Satellite programming: Instructional.
 Represented (engineering): Hammett & Edison Inc.
 Represented (legal): Dow, Lohnes & Albertson.
 Personnel: Larry Cicalone, General Manager; Kenneth Richter, Chief Engineer.

Eagleville—W07WE, Surprise Valley Unified School District.
 Technical Facilities: 10-w TPO, 0.089-kw ERP, 20-ft. above ground, lat. 41° 37' 45", long. 120° 03' 45".
 Transmitter: 8-mi. E of Lake City, Lake City Mountain.
 Ownership: Surprise Valley Unified School District.

East Weed—K33DI, Lamco Communications Inc. Phone: 717-232-2252.
 Technical Facilities: 100-w TPO, 0.354-kw ERP, 23-ft. above ground, 3724-ft. above sea level, lat. 41° 25' 01", long. 122° 23' 34".
 Transmitter: 0.7-mi. SW of Weed.
 Ownership: Lamco Communications Inc.
 Personnel: Bob Wise, General Manager; Dennis Siewart, Sales Manager; Doug Bush, Chief Engineer.
 Note: Operating as a translator.

Escondido & San Marcos—K43DM, San Ysidro Bcstg. Corp. Phone: 619-428-2565; 818-884-0440.
 Technical Facilities: 1000-w TPO, 42.808-kw ERP, 92-ft. above ground, 1171-ft. above sea level, lat. 33° 06' 39", long. 117° 09' 13".
 Transmitter: 21815 Washington, San Marcos.
 Ownership: San Ysidro Broadcasting Corp.

Eureka—K17EH, Richard C. Allen.
 Technical Facilities: 130-w TPO, 1-kw ERP, 33-ft. above ground, 2497-ft. above sea level, lat. 40° 29' 51", long. 124° 17' 36".
 Transmitter: 0.25-mi. S of Oil Creek.
 Ownership: Richard C. Allen.

Eureka—K31EW, John DiGiuseppe. Phone: 717-238-3550; 717-787-5568.
 Technical Facilities: 130-w TPO, 1-kw ERP, 33-ft. above ground, 2497-ft. above sea level, lat. 40° 29' 51", long. 124° 17' 36".
 Transmitter: 0.25-mi. S of Oil Creek.
 Ownership: John DiGiuseppe.

Eureka—K50EQ, Joseph J. & Lorraine M. Brugman. Phone: 310-947-5034.
 Technical Facilities: 130-w TPO, 1-kw ERP, 33-ft. above ground, 2497-ft. above sea level, lat. 40° 29' 51", long. 124° 17' 36".
 Transmitter: 0.25-mi. S of Oil Creek.
 Ownership: Joseph J. & Lorraine M. Brugman.

Eureka—K52FK, Mark Silberman. Phone: 310-550-7718.
 Technical Facilities: 130-w TPO, 1-kw ERP, 33-ft. above ground, 2497-ft. above sea level, lat. 40° 29' 51", long. 124° 17' 36".
 Transmitter: 0.2-mi. S. of Oil Creek.
 Ownership: Mark Silberman.

Eureka—K57HB, Simie Fein. Phone: 414-562-0220.
 Technical Facilities: 130-w TPO, 1-kw ERP, 33-ft. above ground, 2497-ft. above sea level, lat. 40° 29' 51", long. 125° 17' 36".
 Transmitter: 0.25-mi. S of Oil Creek.
 Ownership: Simie Fein.

Eureka—K59FW, Michael E. Pierce. Phone: 901-767-1137.
 Technical Facilities: 130-w TPO, 1-kw ERP, 33-ft. above ground, 2497-ft. above sea level, lat. 40° 29' 51", long. 124° 17' 36".
 Transmitter: 0.2-mi. S of Oil Creek.
 Ownership: Michael E. Pierce.

Eureka—K67GU, Heinz Fredersdorff.
 Technical Facilities: 130-w TPO, 1-kw ERP, 33-ft. above ground, 2497-ft. above sea level, lat. 40° 29' 51", long. 124° 17' 36".
 Transmitter: 0.25-mi. S of Oil Creek.
 Ownership: Heinz Fredersdorff.

Fort Bragg—K48BQ, Joseph M. Perez.
 Technical Facilities: 100-w TPO, 0.995-kw ERP, 151-ft. above ground, 262-ft. above sea level, lat. 39° 26' 51", long. 123° 47' 53".
 Transmitter: Leiser Bldg., 322 N. Main, Fort Bragg.
 Ownership: Joseph M. Perez.

Fortuna/Rio Dell—K20CN, Lamco Communications Inc. Phone: 717-323-2252.
 Technical Facilities: 1000-w TPO, 8.07-kw ERP, 171-ft. above ground, 3251-ft. above sea level, lat. 40° 25' 12", long. 124° 05' 00".
 Transmitter: Monument Ridge, 5.5-mi. S of Rio Dell.
 Equipment: TTC transmitter; Bogner antenna.
 Ownership: Lamco Communications Inc.
 Personnel: Bob Wise, General Manager; Dennis Siewart, Sales Manager; Doug Bush, Chief Engineer.
 Note: Operating as a translator.

Fresno—K02OH, Dr. W.R. & Lorraine Portee. Phone: 213-754-3141.
 Technical Facilities: 40-w TPO, 0.141-kw ERP, 325-ft. above ground, 617-ft. above sea level, lat. 36° 44' 05", long. 119° 47' 23".
 Transmitter: Security Pacific Bldg., 1058 Fulton Mall.
 Began Operation: April 15, 1996.
 Ownership: W. R. Portee.

Fresno—K04NJ, Gary Cocola. Phone: 209-435-7000. Fax: 209-435-3201. E-mail: cocolatv@aol.com
 Studio: 706 W. Herndon Ave., Fresno, CA 93650.
 Technical Facilities: 10-w TPO, 0.019-kw ERP, 308-ft. above ground, 500-ft. above sea level, lat. 36° 44' 10", long. 119° 47' 10".
 Holds CP for change to 0.22-kw ERP, 3421-ft. above sea level, lat. 36° 44' 45", long. 119° 16' 57", transmitter to Bear Mountain site, SE of Fresno. BPTVL-930402A2.
 Transmitter: Golden State Plaza, 2200 Tulare St., Fresno.
 Equipment: ITS transmitter; Scala antenna.
 Scheduled to begin operation: November 30, 1996.
 Ownership: Gary M. Cocola.
 Represented (legal): Abacus Communications.
 Personnel: Gary Cocola, General Manager; Jim Zahn, General Sales Manager; Steve Le Bel, Chief Engineer.
 Note: Operating as a translator.

Fresno—K05KM, Three Angels Broadcasting Network Inc. Phone: 618-627-2726.
 Technical Facilities: 10-w TPO, 0.262-kw ERP, 69-ft. above ground, 1670-ft. above sea level, lat. 36° 55' 49", long. 119° 38' 28".
 Transmitter: Owens Mountain.
 Ownership: Three Angels Broadcasting Network Inc.

Fresno—K07UX, Eduardo Caballero & Rosa Maria Caballero-Stafford. Phone: 212-697-4120. Fax: 212-697-9151.
 Technical Facilities: 10-w TPO, 0.3-kw ERP, 102-ft. above ground, 4583-ft. above sea level, lat. 37° 04' 23", long. 119° 25' 51".
 Transmitter: Aubery Rd., near Meadow Lakes.
 Ownership: Eduardo Caballero & Rosa Maria Caballero-Stafford.

Fresno—K12OZ, Three Angels Broadcasting Network Inc. Phone: 618-627-2726.
 Technical Facilities: 10-w TPO, 0.263-kw ERP, 69-ft. above ground, 1670-ft. above sea level, lat. 36° 55' 49", long. 119° 38' 28".
 Transmitter: Owens Mountain.
 Ownership: Three Angels Broadcasting Network Inc.

Fresno—K51ET, Family Stations Inc. Phone: 916-641-8191.
 Technical Facilities: 1000-w TPO, 0.304-kw ERP, 243-ft. above ground, 4113-ft. above sea level, lat. 37° 32' 01", long. 120° 01' 50".
 Transmitter: Mount Bullion, 4.5-mi. NW of Mariposa.
 Ownership: Family Stations Inc.

Fresno—K28EZ, Gary Cocola. Phone: 209-435-7000. Fax: 209-435-3201. E-mail: cocolatv@aol.com
 Technical Facilities: 2000-w TPO, 9.816-kw ERP, 125-ft. above ground, 3763-ft. above sea level, lat. 36° 18' 17", long. 120° 24' 08".
 Transmitter: Black Mountain communications site.
 Ownership: Gary M. Cocola.
 Represented (legal): Dow, Lohnes & Albertson.
 Personnel: Gary Cocola, General Manager; Steve Le Bel, Chief Engineer.

Fresno—K34AV, Gary M. Cocola. Phone: 209-431-7000. Fax: 209-435-3201. E-mail: cocolatv@aol.com
 Studio: 706 W. Herndon Ave., Fresno, CA 93650.
 Technical Facilities: 25.39-kw ERP, 74-ft. above ground, 3453-ft. above sea level, lat. 36° 44' 45", long. 119° 16' 56".
 Transmitter: Bear Mountain communications site.
 Equipment: ITS transmitter; Antenna Concepts antenna.
 Satellite earth stations: Harris, 4.6-meter; Scientific-Atlanta, 4.6-meter.
 Began Operation: January 28, 1992.
 Ownership: Gary M. Cocola.
 Multichannel TV Sound: Stereo and separate audio program.
 Satellite programming: The Box.
 Advertising: Yes. Rates: \$25.00/30 Sec.
 Represented (legal): Dow, Lohnes & Albertson.
 Personnel: Gary Cocola, General Manager; Kevin Mosesian, Sales Manager; Steve Le Bel, Chief Engineer.

Fresno—K56DZ, National Minority TV Inc. Phone: 714-455-2575. Fax: 714-455-2869.
 Technical Facilities: 1000-w TPO, 12.5-kw ERP, 236-ft. above ground, 532-ft. above sea level, lat. 36° 44' 10", long. 119° 47' 10".
 Holds CP for change to 2.4-kw ERP, 1700-ft. above sea level, lat. 36° 55' 49", long. 119° 38' 28", transmitter to Owens Mountain, 2.17-mi. ESE of Aubery Rd. at Friant Kern Canal. BPTTL-930402I8.
 Transmitter: 2220 Tulare St., Fresno.
 Equipment: Television Technology transmitter; Scala antenna.

Low Power TV Stations—California

Satellite earth stations: Scientific-Atlanta, 3.2-meter; Scientific-Atlanta receivers.
Began Operation: November 17, 1988.
Ownership: National Minority TV Inc.
Satellite programming: Trinity Bcstg. Network.
Represented (legal): Joseph E. Dunn III.

***Fresno**—K69GV, Gary Cocola. Phone: 209-439-6800. Fax: 209-435-3201. E-mail: cocolatv@aol.com
Studio: 706 W. Herndon Ave., Fresno, CA 93650.
Technical Facilities: 2000-w TPO, 3.18-kw ERP, 2139-ft. above sea level, lat. 36° 56' 55", long. 119° 29' 09".
Holds CP for change to 59-kw ERP, 4573-ft. above sea level, lat. 37° 04' 26", long. 119° 25' 52", transmitter to 41990 Radio Lane, Auberry. BPTTL-JE0415UX.
Transmitter: Keyes Mountain, WSW of Humphreys Station.
Equipment: Comark transmitter; Antenna Concepts antenna.
Ownership: Gary M. Cocola.
Satellite programming: Video Catalog Channel.
Advertising: No.
Represented (legal): Dow, Lohnes & Albertson.
Personnel: Gary Cocola, General Manager; Steve LeBel, Chief Engineer; George Cooper, Sales Manager.

Grass Valley—K16CX, Sierra Joint Junior College District. Phone: 916-781-0563. Fax: 916-781-0455.
Studio: Sierra College, 5000 Rocklin Rd., Rocklin, CA 95677.
Technical Facilities: 1000-w TPO, 12-kw ERP, 171-ft. above ground, 2769-ft. above sea level, lat. 39° 08' 02", long. 121° 05' 59".
Transmitter: Wolf Mountain Communications site, 5.6-mi. SSW of Grass Valley.
Began Operation: April 10, 1996.
Ownership: Sierra Joint Community College District.

***Hanford**—K16CW, Eduardo Caballero & Rosa Maria Caballero-Stafford. Phone: 212-697-4120. Fax: 212-697-9151.
Technical Facilities: 1000-w TPO, 59-kw ERP, 440-ft. above ground, 791-ft. above sea level, lat. 36° 33' 12", long. 119° 45' 08".
Transmitter: 12592 S. Cedar Ave., Fresno.
Ownership: Eduardo Caballero & Rosa Maria Caballero-Stafford.

Hemet—K53DU, La Verta W. & Victor W. Page. Phone: 909-824-1870. Fax: 909-766-0043.
Studio: 2322 San Jacinto St., San Jacinto, CA 92583.
Technical Facilities: 100-w TPO, 3.6-kw ERP, 16-ft. above ground, 3399-ft. above sea level, lat. 33° 41' 17", long. 116° 55' 32".
Transmitter: Poly Butte electronics site, Hemet.
Equipment: Television Technology transmitter; Scala antenna.
Satellite earth station: Echostar, 12 meter.
Began Operation: March 1, 1991.
Ownership: La Verta W. & Victor W. Page.
Satellite programming: Channel America, FamilyNet; HomeNet; World Harvest.
Represented (engineering): Warren Electronics.
Personnel: Michael White, General Manager; Ray Wilson, Chief Engineer.

***Independence**—K32DO, Benett Kessler.
Technical Facilities: 1000-w TPO, 26.459-kw ERP, 9404-ft. above sea level, lat. 36° 58' 35", long. 118° 07' 19".
Transmitter: Mazourka Peak, near Aberdeen.
Ownership: Benett Kessler.

Indio—KVER-LP, Ch. 4, Las Tres Palmas Corp. Phone: 310-820-5355. Fax: 310-820-2445.
Studio: 41701 Corporate Way, Suite 4, Palm Desert, CA 92260.
Technical Facilities: 10-w TPO, 0.349-kw ERP, 20-ft. above ground, 1759-ft. above sea level, lat. 33° 48' 07", long. 116° 13' 27".
Transmitter: Indio Peak, approx. 3-mi. NW of Indio.
Equipment: Television Technology transmitter; Scala antenna.
Began Operation: June 10, 1989.
Ownership: Las Tres Palmas Corp.
Satellite programming: Univision.
Represented (sales): Univision.
Represented (engineering): Denny & Associates, P.C.
Represented (legal): Thompson, Hine & Flory.
Personnel: Armando Navarro, General Manager; Julio Lucero, Sales Manager; Wayne Goff, Chief Engineer.

***Indio**—K05JY, Park Place Bcstg. Co. Phone: 408-354-5713.
Technical Facilities: 10-w TPO, 0.35-kw ERP, 56-ft. above ground, 1795-ft. above sea level, lat. 33° 48' 07", long. 116° 13' 27".
Transmitter: Indio Peak, approx. 3-mi. NW of Indio.
Ownership: Park Place Broadcasting Co.

Inyokern—K19CL, Victor A. Garcia. Phones: 805-324-6423; 805-831-4211.
Technical Facilities: 82-w TPO, 2.8-kw ERP, 139-ft. above ground, 4409-ft. above sea level, lat. 35° 28' 39", long. 117° 41' 58".
Transmitter: El Paso electronic site, Ridgecrest.
Ownership: Victor A. Garcia.
Personnel: Linda K. Garcia, General Manager; Ed Tippler, Chief Engineer; Leslie Eyraud, Sales Manager.

Inyokern/Ridgecrest—K43AG, Kern Educational Telecommunications Consortium. Phone: 805-636-4755. Fax: 805-636-4656. E-mail: laciencialone@tc.kern.org
Technical Facilities: 100-w TPO, 2.27-kw ERP, 62-ft. above ground, 2785-ft. above sea level, lat. 35° 34' 03", long. 117° 40' 05".
Transmitter: Administration Bldg., Cerro Coso College.
Equipment: Television Technology transmitter; Lindsay antenna.
Began Operation: January 1, 1984.
Ownership: Kern Educational Telecommunications Consortium.
Multichannel TV Sound: Stereo and separate audio program.
Advertising: Yes.
Represented (engineering): Hammett & Edison Inc.
Represented (legal): Dow, Lohnes & Albertson.
Personnel: Larry Ciecalone, General Manager; Ken Richter, Chief Engineer.
Note: Operating as a translator.

Klamath—K25CI, Lamco Communications Inc. Phone: 717-323-2252.
Technical Facilities: 1-w TPO, 0.005-kw ERP, 30-ft. above ground, 4295-ft. above sea level, lat. 41° 31' 26", long. 123° 54' 26".
Transmitter: Red Mountain, 5-mi. E of Klamath.
Ownership: Lamco Communications Inc.
Personnel: Bob Wise, General Manager; Dennis Siewart, Sales Manager; Doug Bush, Chief Engineer.
Note: Operating as a translator.

***La Jolla**—K35DG, The Regents of the University of California. Phone: 510-987-0373. Fax: 510-987-0328.
Studio: University of California, La Jolla, CA 92093.
Technical Facilities: 1000-w TPO, 26.8-kw ERP, 128-ft. above ground, 846-ft. above sea level, lat. 32° 50' 25", long. 117° 14' 56".
Requests modification of CP for change to 26.7-kw ERP. BMTTL-910501DN.
Transmitter: NE slope of Mount Soledad, San Diego.
Equipment: Acrodyne transmitter; Bogner antenna.
Began Operation: March 15, 1993.
Ownership: Regents of the University of California.
Personnel: Rhyena Halpern, Director, Programming & Production; Sherman George, Director, Engineering.

La Jolla—KBNT-LP, Ch. 62, KNSD License Inc. Phone: 619-279-3939.
Technical Facilities: 100-w TPO, 1.24-kw ERP, lat. 32° 50' 50", long. 117° 16' 25".
Requests CP for change to 1000-w TPO, 0.0004-kw ERP, 102-ft. above ground, 823-ft. above sea level, lat. 32° 50' 24", long. 117° 14' 52", transmitter to KCLX-FM tower, Soledad Mountain. BPTTL-960515LD.
Ownership: New World Communications Group.
Note: Operating as a translator.

Lake Shastina—K27BH, Lamco Communications Inc. Phone: 717-323-2252.
Technical Facilities: 20-w TPO, 0.077-kw ERP, 23-ft. above ground, 3038-ft. above sea level, lat. 41° 30' 38", long. 122° 23' 33".
Transmitter: Lake Shastina area, 5-mi. N of Weed.
Equipment: Television Technology transmitter; Scala antenna.
Ownership: Lamco Communications Inc.
Personnel: Bob Wise, General Manager; Dennis Siewart, Sales Manager; Doug Bush, Chief Engineer.
Note: Operating as a translator.

Laytonville/Branscomb/Fort Bragg—K61CJ, Lester J. Dietz. Phone: 707-462-3747.
Technical Facilities: 100-w TPO, 4.5-kw ERP, 12-ft. above ground, 4236-ft. above sea level, lat. 39° 41' 10", long. 123° 34' 44".
Transmitter: Cahto Peak, 5.5-mi. W of Laytonville.
Ownership: Lester J. Dietz.

***Lompoc**—K17EF, Melissa Harnett. Phone: 805-268-8015.
Technical Facilities: 1000-w TPO, 27.5-kw ERP, 39-ft. above ground, 1280-ft. above sea level, lat. 34° 44' 24", long. 120° 26' 42".
Transmitter: Purisima Hills, 7.5-mi. NNE of Lompoc.
Ownership: Melissa Harnett.

***Lompoc**—K19DE, Eduardo Caballero & Rosa Maria Caballero-Stafford. Phone: 212-697-4120. Fax: 212-697-9151.
Technical Facilities: 1000-w TPO, 124.7-kw ERP, 289-ft. above sea level, lat. 34° 38' 47", long. 120° 30' 36".
Transmitter: 102 S. C St.
Ownership: Eduardo Caballero & Rosa Maria Caballero-Stafford.

Lompoc—K23CL, Central Coast Good News Inc.
Technical Facilities: 100-w TPO, 1.28-kw ERP, lat. 34° 44' 29", long. 120° 26' 45".

Ownership: Central Coast Good News Inc.
Note: Operating as a translator.

***Lompoc**—K43FA, Melissa Harnett. Phone: 805-268-8015.
Technical Facilities: 890-w TPO, 25-kw ERP, 39-ft. above ground, 1280-ft. above sea level, lat. 34° 44' 24", long. 120° 26' 42".
Transmitter: Purisima Hills, 7.5-mi. NNE Lompoc.
Ownership: Melissa Harnett.

***Lompoc**—K51FF, Melissa Harnett.
Technical Facilities: 810-w TPO, 25.8-kw ERP, lat. 34° 44' 24", long. 120° 26' 42".
Transmitter: Purisima Hills, 7.5-mi. NNE Lompoc.
Ownership: Melissa Harnett.

Long Valley—K49EA, Mono County Service Area No. 1. Phone: 619-935-4227.
Technical Facilities: 10-w TPO, 0.12-kw ERP, 25-ft. above ground, 7997-ft. above sea level, lat. 37° 35' 51", long. 118° 48' 34".
Transmitter: Approx. 10-mi. ESE of Mammoth Lakes.
Began Operation: March 1, 1996.
Ownership: Mono County Service Area No.

Los Angeles—KNET-LP, Ch. 38, Atrium Bcstg. Co.
Technical Facilities: 2000-w TPO, 2.66-kw ERP, 59-ft. above ground, 1608-ft. above sea level, lat. 34° 06' 35", long. 118° 22' 25".
Transmitter: 2100 Ridgmont Dr.
Ownership: Atrium Broadcasting Co.

***Lucerne Valley**—K50EW, County of San Bernardino Area 29.
Technical Facilities: 100-w TPO, 1.06-kw ERP, 167-ft. above ground, 3127-ft. above sea level, lat. 34° 27' 47", long. 116° 52' 44".
Transmitter: Pickaninny Butte, 5.5-mi. E of Lucerne Valley.
Ownership: San Bernardino County.

Modesto—K14JP, Frank & Linda Azevedo. Phone: 209-577-0743. Fax: 209-577-0401.
Studio: 2731 Iowa Ave., Modesto, CA 95351
Technical Facilities: 1000-w TPO, 36.5-kw ERP, 249-ft. above ground, 2739-ft. above sea level, lat. 37° 28' 48", long. 121° 21' 02".
Transmitter: Mount Oso electronic site, 9-mi. SW of Westley.
Equipment: TTC transmitter; Antenna Concepts antenna.
Began Operation: August 26, 1996.
Ownership: Frank & Linda Azevedo.
Multichannel TV Sound: Separate audio program.
Planned satellite programming: Channel America.
Represented (legal): Fletcher, Heald & Hildreth.
Personnel: Frank Azevedo, General Manager; Rick Rogers, Sales Manager.

***Modesto**—K27EX, Warren L. Trumbly. Phone: 916-487-3932.
Technical Facilities: 960-w TPO, 4-kw ERP, 60-ft. above ground, 2740-ft. above sea level, lat. 37° 28' 48", long. 121° 21' 02".
Transmitter: 9-mi. W of Patterson.
Began Operation: October 7, 1996.
Ownership: Warren L. Trumbly.
Satellite programming: Trinity Bcstg. Network.

Modesto—K61FI, Telemundo of Northern California License Corp. Phone: 212-492-5500. Fax: 212-492-5659.
Technical Facilities: 1000-w TPO, 12.3-kw ERP, 210-ft. above ground, 302-ft. above

ea level, lat. 37° 38' 30", long. 121° 00' 6".
 Transmitter: 1150 9th St.
 Ownership: Telemundo Group Inc.
 Represented (sales): Telemundo Network Sales.
 Note: Operating as a translator.

Merrey—K53DT, Trinity Bcstg. Network Inc. Phone: 714-832-2950.
 Affiliation: TBN.
 Technical Facilities: 1000-w TPO, 21.6-kw ERP, 98-ft. above ground, 1290-ft. above sea level, lat. 36° 33' 10", long. 121° 47' 7".
 Transmitter: Side of KBOQ(FM) tower.
 Began Operation: October 20, 1990.
 Ownership: Trinity Broadcasting Network Inc.

Morongo Valley—K32EM, County of San Bernardino Area 70.
 Technical Facilities: 100-w TPO, 1.04-kw ERP, 90-ft. above ground, 2986-ft. above sea level, lat. 34° 03' 54", long. 116° 32' 42".
 Transmitter: 3-mi. NE of Morongo Valley Post Office.
 Ownership: San Bernardino County.

Morongo Valley—K34EU, County of San Bernardino Area 70.
 Technical Facilities: 100-w TPO, 1-kw ERP, 90-ft. above ground, 2986-ft. above sea level, lat. 34° 03' 54", long. 116° 32' 42".
 Transmitter: 3-mi. NE of Morongo Valley Post Office.
 Ownership: San Bernardino County.

Palo Verde Bay—K09UF, Raul & Consuelo Palazuelos. Phone: 209-521-5702.
 Technical Facilities: 10-w TPO, 0.265-kw ERP, 2-ft. above ground, 2844-ft. above sea level, lat. 35° 23' 37", long. 120° 42' 23".
 Transmitter: Tassajera Peak.
 Ownership: Raul & Consuelo Palazuelos.
 Satellite programming: Univision.
 Represented (legal): Fletcher, Heald & Hildreth.
 Personnel: Sandy Keefer, General Manager; Roy Keefer, Chief Engineer.
 Note: Operating as a translator.

Palm Springs—K51AY, Garcia Bcstg. Assoc.
 Technical Facilities: 1.54-kw ERP, lat. 35° 02' 15", long. 114° 22' 09".
 Began Operation: December 1, 1984.
 Ownership: Garcia Broadcasting Assoc.

Palm Springs—K66CQ, Gary M. Cocola. Phone: 209-438-6666. Fax: 209-435-3201. E-mail: cocolatv@aol.com
 Studio: 706 W. Herndon Ave., Fresno, CA 93650.
 Technical Facilities: 2000-w TPO, 34.7-kw ERP, 89-ft. above ground, 3468-ft. above sea level, lat. 36° 44' 45", long. 119° 16' 57".
 Transmitter: Bear Mountain communications site, Bear Valley Springs, CA.
 Equipment: Comark transmitter; Andrew antenna.
 Satellite earth stations: Harris; Scientific-Atlanta, 4.6-meter.
 Began Operation: November 1, 1989.
 Ownership: Gary M. Cocola.
 Multichannel TV Sound: Stereo and separate audio program.
 Satellite programming: Home Shopping Network.
 Advertising: Yes. Rates: \$25.00/30 Sec.
 Represented (legal): Dow, Lohnes & Albertson.
 Personnel: Gary Cocola, General Manager; George Cooper, General Sales Manager; Steve Le Bel, Chief Engineer.

Ojai—K33CC, Ojai Assembly of God. Phone: 805-646-1296.
 Studio: 190 E. El Roblar, Ojai, CA 93023.
 Technical Facilities: 100-w TPO, 1.18-kw ERP, 141-ft. above ground, 942-ft. above sea level, lat. 34° 26' 28", long. 119° 16' 58".
 Transmitter: 190 E. El Roblar, Ojai.
 Began Operation: September 1, 1989.
 Ownership: Ojai Assembly of God.
 Personnel: Ron Triggs, General Manager.

Oroville—K18AO, KCPM Licensee Co., c/o Davis-Goldfarb Co. Phone: 310-551-2288. Fax: 310-286-9359.
 Studio: 180 E. 4th St., Chico, CA 95928.
 Technical Facilities: 1000-w TPO, 23.7-kw ERP, 138-ft. above ground, 3104-ft. above sea level, lat. 39° 39' 04", long. 121° 27' 43".
 Transmitter: Bloomer Hill, 11-mi. NNE of Oroville.
 Began Operation: September 24, 1985.
 Ownership: Davis-Goldfarb Co.
 Represented (sales): Katz Communications Inc.
 Represented (engineering): Hammett & Edison Inc.
 Represented (legal): Leventhal, Senter & Lerman.
 Note: Operating as a translator.

Oxnard—K24DM, Capital Broadcasting Corp. Phone: 310-540-4466. Fax: 310-540-4006.
 Technical Facilities: 27.8-w TPO, 0.819-kw ERP, 89-ft. above ground, 2352-ft. above sea level, lat. 34° 19' 32", long. 119° 02' 18".
 Requests modification of CP for change to 2506-ft. above sea level, lat. 34° 19' 52", long. 119° 01' 20". BMPPTL-941128JA.
 Transmitter: South Mountain, Santa Paula.
 Ownership: Capital Broadcasting Corp.
 Personnel: Bob Ruiz, Chief Executive Officer; Larry Windsor, President.

Palm Springs—K06MB, Park Place Bcstg. Co. Phone: 408-354-6066. Fax: 408-354-7857.
 Technical Facilities: 10-w TPO, 0.187-kw ERP, 25-ft. above ground, 1604-ft. above sea level, lat. 33° 52' 03", long. 116° 25' 58".
 Transmitter: Edom Hill, Thousand Palms, Riverside.
 Began Operation: October 1, 1990.
 Ownership: Leo Kesselman.
 Satellite programming: Galavision.
 Advertising: No.
 Personnel: Leo Kesselman, General Manager; Wayne Goff, Engineer.

Palm Springs—K120J, Julio S. Cuevo & Benita S. Quenubin.
 Technical Facilities: 10-w TPO, 0.108-kw ERP, 30-ft. above ground, 1528-ft. above sea level, lat. 33° 51' 58", long. 116° 26' 03".
 Transmitter: Edom Hill, 6-mi. NE of Palm Springs.
 Ownership: Asiavision Inc.

Palm Springs—K15EI, Estrella License Corp. Phone: 305-884-8200. Fax: 305-884-9634.
 Technical Facilities: 1000-w TPO, 11.3-kw ERP, 200-ft. above ground, 689-ft. above sea level, lat. 33° 51' 29", long. 116° 29' 39".
 Transmitter: KDES-AM tower, 3.6-mi. NE of Palm Springs.
 Equipment: Andrew antenna.
 Ownership: Estrella License Corp.
 Planned satellite programming: Telemundo.

Palm Springs—K20CB, Leo Kesselman.
 Technical Facilities: 100-w TPO, 1.56-kw ERP, 46-ft. above ground, 7963-ft. above sea level, lat. 34° 02' 46", long. 116° 48' 49".
 Transmitter: 9.9-mi. NW of Palm Springs.
 Ownership: Leo Kesselman.

Palm Springs—K28ET, Park Place Broadcasting Co. Phone: 408-354-5713.
 Technical Facilities: 1000-w TPO, 1.31-kw ERP, 25-ft. above ground, 1584-ft. above sea level, lat. 33° 52' 03", long. 116° 25' 59".
 Transmitter: Edom Hill, Thousand Palms Riverside.
 Ownership: Park Place Broadcasting Co.

Palm Springs/Indio—K21DO, Three Angels Bcstg. Network Inc.
 Technical Facilities: 80-w TPO, 9.2-kw ERP, 39-ft. above ground, 1634-ft. above sea level, lat. 33° 52' 12", long. 116° 25' 44".
 Transmitter: Edom Hill, Palm Springs.
 Ownership: Three Angels Broadcasting Network Inc.

Palmdale—K38CW, Four Pals Community Television Inc. Phone: 805-272-5725. Fax: 805-266-3800.
 Studio: 839 W. Palmdale Blvd., Palmdale, CA 93551.
 Technical Facilities: 100-w TPO, 4.47-kw ERP, 49-ft. above ground, 5233-ft. above sea level, lat. 34° 32' 50", long. 118° 12' 53".
 Transmitter: Hauser Mountain, 6.2-mi. SSW of Palmdale.
 Equipment: Emcee transmitter; Scala antenna.
 Satellite earth stations: Comtech, 5-meter; M/A-Com receivers.
 Began Operation: July 1, 1990.
 Ownership: Four Pals Community Television Inc.
 Multichannel TV Sound: Stereo only.
 Satellite programming: America One; Channel America; The Box.
 Advertising: Yes. Rates: \$50/30 Sec.
 Represented (legal): Irwin, Campbell & Tannenwald, P.C.
 Personnel: Bob Allen, General Manager; Kurt Lauchart, Chief Engineer; Ray Horn, Sales Manager.

Paso Robles—KJCN-LP, Ch. 36, Central Coast Good News Inc. Phone: 805-925-1140. Fax: 805-466-1794.
 Technical Facilities: 1000-w TPO, 25-kw ERP, 55-ft. above ground, 2525-ft. above sea level, lat. 35° 21' 38", long. 120° 39' 21".
 Equipment: ITT transmitter; Bogner antenna.
 Began Operation: June 1, 1986.
 Ownership: Central Coast Good News Inc.
 Satellite programming: Trinity Bcstg. Network.
 Advertising: No.
 Personnel: Clyde Harmon, Secretary.

Placerville—KTGN-LP, Ch. 62, Praise the Lord Studio Chapel. Phone: 916-626-5322.
 Studio: 5300 Merchant Circle, Placerville, CA 95667.
 Technical Facilities: 1000-w TPO, 11.7-kw ERP, 502-ft. above ground, 9411-ft. above sea level, lat. 38° 37' 49", long. 120° 51' 20".
 Transmitter: Corner of Crystal Blvd. & Stope Dr., El Dorado.
 Equipment: Emcee transmitter; Bogner antenna.
 Satellite earth stations: Prodelin, 3-meter; Prodelin, 4.6-meter; Scientific-Atlanta receivers.
 Began Operation: December 1, 1984.
 Ownership: Praise The Lord Studio Chapel.
 Satellite programming: Trinity Bcstg. Network.
 Advertising: Yes.

Personnel: John Hartman, General Manager; Mary Hartman, Sales; Terry Wood, Chief Engineer.

Porterville—K15CO, Trinity Bcstg. Network Inc. Phone: 714-832-2950.
 Affiliation: TBN.
 Technical Facilities: 1000-w TPO, 9.12-kw ERP, 39-ft. above ground, 5741-ft. above sea level, lat. 36° 17' 07", long. 118° 50' 19".
 Transmitter: Blue Ridge Lookout, 1.7-mi. E of Exeter.
 Equipment: Television Technology transmitter; Andrew antenna.
 Satellite earth station Scientific-Atlanta, 3.2-meter.
 Began Operation: August 10, 1981.
 Ownership: Trinity Broadcasting Network Inc.
 Note: Operating as a translator.

Porterville—K20CS, Eduardo & Rosa Maria Caballero. Phone: 212-697-4120.
 Technical Facilities: 540-w TPO, 11.3-kw ERP, 49-ft. above ground, 3337-ft. above sea level, lat. 36° 09' 05", long. 118° 50' 00".
 Transmitter: Hatchet Peak, Springville.
 Ownership: Eduardo Caballero, 50%; Rosa Maria Caballero-Stafford, 50%.

Rainbow Valley—K67GZ, D. Lindsey Communications.
 Technical Facilities: 17-w TPO, 0.13-kw ERP, 73-ft. above ground, 1355-ft. above sea level, lat. 33° 27' 00", long. 117° 07' 47".
 Transmitter: 46752 Rainbow Canyon Rd., Temecula.
 Ownership: D. Lindsey Communications.

Red Bluff—K04NV, Kidd Communications. Phone: 702-826-4347.
 Technical Facilities: 10-w TPO, 0.194-kw ERP, 89-ft. above ground, 1886-ft. above sea level, lat. 40° 15' 46", long. 122° 05' 37".
 Transmitter: Tuscan Buttes, near Red Bluff.
 Began Operation: November 29, 1995.
 Ownership: Kidd Communications.

Red Bluff—K48FD, Family Stations Inc. Phone: 916-641-8191.
 Technical Facilities: 1000-w TPO, 30-kw ERP, 39-ft. above ground, 1827-ft. above sea level, lat. 40° 15' 46", long. 122° 05' 39".
 Transmitter: Tuscan Buttes, 1.8-mi. SE of Hwy. 36.
 Ownership: Family Stations Inc.

Redding—K22EJ, Jimmy Lee Williams. Phone: 916-549-4552.
 Technical Facilities: 100-w TPO, 0.81-kw ERP, 26-ft. above ground, 1306-ft. above sea level, lat. 40° 33' 46", long. 122° 27' 07".
 Transmitter: Richardson Ranch Rd., 0.6-mi. N of intersection with Placer Rd.
 Began Operation: October 21, 1993.
 Ownership: Jimmy Lee Williams.

Redding—K26CO, Kidd Communications. Phone: 702-826-4347.
 Technical Facilities: 1000-w TPO, 42.3-kw ERP, 89-ft. above ground, 23-ft. above sea level, lat. 40° 39' 06", long. 122° 31' 32".
 Transmitter: South Fork Mountain, 8-mi. NW of Redding.
 Ownership: Kidd Communications.

Redding—K34DF, Northern California Conference Association. Phone: 916-243-3434. Fax: 916-221-8928.
 Studio: 2828 Eureka Way, Redding, CA 96001.
 Technical Facilities: 1000-w TPO, 37.6-kw ERP, 85-ft. above ground, 3281-ft. above

Low Power TV Stations—California

- sea level, lat. 40° 39' 14", long. 122° 31' 12".
 Transmitter: South Fork Mountain, 12-mi. NW of Redding.
 Satellite earth stations: Kaultronics, 4-meter; DX Communications receivers.
 Began Operation: November 1, 1991.
 Ownership: Northern California Conference Association.
 Satellite programming: Three Angels Broadcasting Network.
 Advertising: No.
 Personnel: Mike Johnson, Chief Engineer; Sam Meek, Production Supervisor; Dick Seltzer, Director of Station Relations.
- *Redding—K46DQ**, Gregg G. Hitchcock. Phone: 509-952-7086.
 Technical Facilities: 100-w TPO, 1.29-kw ERP, 68-ft. above ground, 965-ft. above sea level, lat. 40° 34' 45", long. 122° 25' 07".
 Transmitter: 0.25 WSW of Manzanita School.
 Equipment: 3 DBM transmitter; Scala antenna.
 Began operation: October 1, 1995.
 Ownership: Gregg G. Hitchcock.
 Satellite programming: Network One.
 Advertising: Planned.
 Personnel: Gregg G. Hitchcock, General Manager; John Anderson, Sales Manager.
- Redding—K65DJ**, Trinity Bcstg. Network Inc. Phone: 714-832-2950.
 Affiliation: TBN.
 Technical Facilities: 1000-w TPO, 25.7-kw ERP, 138-ft. above ground, 741-ft. above sea level, lat. 40° 36' 37", long. 122° 22' 44".
 Transmitter: 310 Lake Blvd., Redding.
 Equipment: Television Technology transmitter; Andrew antenna.
 Satellite earth station Scientific-Atlanta, 3.2-meter.
 Began Operation: July 5, 1988.
 Ownership: Trinity Broadcasting Network Inc.
 Satellite programming: Trinity Bcstg. Network.
 Represented (engineering): Smith & Fisher.
 Represented (legal): Colby M. May.
 Personnel: Paul Crouch, General Manager; Ben Miller, Chief Engineer; Rod Henke, Sales Manager.
- Redlands—K66ED**, First Assembly of God. Phone: 909-793-7800. Fax: 909-793-8821.
 Technical Facilities: 100-w TPO, 0.593-kw ERP, 39-ft. above ground, 1640-ft. above sea level, lat. 34° 02' 40", long. 117° 09' 28".
 Transmitter: 1445 Ford St., Redlands.
 Ownership: First Assembly of God.
 Multichannel TV Sound: Separate audio program.
 Personnel: Gordon Young, General Manager; Mike Orr, Chief Engineer & Sales Manager.
- *Reedley—K07WB**, Faith F. Branch. Phone: 213-939-9161.
 Technical Facilities: 10-w TPO, 0.12-kw ERP, 174-ft. above ground, 538-ft. above sea level, lat. 36° 36' 20", long. 119° 23' 01".
 Transmitter: E. Parlier Ave., near S. Crawford.
 Ownership: Faith F. Branch.
- *Reedley—K100C**, Faith F. Branch. Phone: 213-939-9161.
 Technical Facilities: 10-w TPO, 0.36-kw ERP, 173-ft. above ground, 538-ft. above sea level, lat. 36° 36' 20", long. 119° 23' 01".
 Transmitter: E. Parlier Ave., near S. Crawford Ave.
 Ownership: Faith F. Branch.
- *Reedley—K13XK**, USA Software Inc. Phone: 201-838-0915.
 Technical Facilities: 10-w TPO, 0.36-kw ERP, 174-ft. above ground, 538-ft. above sea level, lat. 36° 36' 20", long. 119° 23' 01".
 Transmitter: E. Parlier Ave., near S. Crawford Ave.
 Ownership: U.S.A. Software Inc.
- Riverside—K65FT**, Louis Martinez.
 Technical Facilities: 100-w TPO, 1-kw ERP, 46-ft. above ground, 2572-ft. above sea level, lat. 33° 44' 36", long. 117° 19' 35".
 Requests modification of CP for change to 1000-w TPO, 10-kw ERP, 3123-ft. above sea level, lat. 33° 57' 36", long. 117° 16' 40", transmitter to Box Springs Mountain antenna farm. BMMPTL-930402B3.
 Transmitter: 17511 Santa Rosa Rd., Perris.
 Ownership: Louis Martinez.
- Roseville—K27EU**, Abundant Life Broadcasting Inc. Phone: 916-624-3500.
 Technical Facilities: 1000-w TPO, 10.7-kw ERP, 200-ft. above ground, 459-ft. above sea level, lat. 38° 43' 43", long. 121° 16' 31".
 Transmitter: Roseville Seventh-Day Adventist Church property, 914 Cirby Way, Roseville.
 Began Operation: March 13, 1996.
 Ownership: Abundant Life Broadcasting Inc.
 Satellite programming: Three Angels Broadcasting Network.
 Advertising: No.
 Represented (legal): Joseph E. Sarazen.
- *Sacramento—K15CY**, Eduardo Caballero & Rosa Maria Caballero-Stafford. Phone: 212-697-4120. Fax: 212-697-9151.
 Affiliation: IND.
 Technical Facilities: 1000-w TPO, 18-kw ERP, 427-ft. above ground, 459-ft. above sea level, lat. 38° 42' 26", long. 121° 28' 33".
 Transmitter: KGBY(FM) tower, Rio Linda.
 Ownership: Eduardo Caballero & Rosa Maria Caballero-Stafford.
- Sacramento—KBTU-LP**, Ch. 25, Apogee Broadcasting Corp. Phone: 916-920-2525.
 Technical Facilities: 1000-w TPO, 20.5-kw ERP, 435-ft. above ground, 470-ft. above sea level, lat. 38° 42' 26", long. 121° 28' 33".
 Transmitter: 606 W. Delano St., Elverta, CA.
 Equipment: 3 DBM transmitter; Antenna Concepts antenna.
 Satellite earth stations: Paraclipse, 4-meter; Winegard, 3-meter. Chapparal; Monterey receivers.
 Ownership: Apogee Broadcasting Corp.
 Satellite programming: America One American Independent Network; Channel America; Panda Satellite Network.
 Advertising: Yes.
 Personnel: Bob Suffel, General Manager.
- Sacramento—K47DQ**, Telemundo of Northern California License Corp. Phones: 408-435-8848; 212-492-5659. Fax: 408-433-5921.
 Studio: 2349 Bering Dr., San Jose, CA 95131.
 Technical Facilities: 1000-w TPO, 5-kw ERP, lat. 38° 34' 44", long. 121° 29' 23".
 Began Operation: February 1, 1992.
 Ownership: Telemundo Group Inc.
 Represented (sales): Telemundo Network Sales.
- Sacramento—K49DD**, Kidd Communications. Phone: 702-826-4347.
 Technical Facilities: 1000-w TPO, 32.9-kw ERP, 344-ft. above ground, 449-ft. above sea level, lat. 38° 40' 22", long. 121° 19' 52".
- Transmitter: 5831 Rosebud Lane.
 Ownership: Kidd Communications.
- *Sacramento—K53DO**, Kidd Communications. Phone: 702-826-4347.
 Technical Facilities: 1000-w TPO, 58.93-kw ERP, 974-ft. above sea level, lat. 38° 38' 31", long. 121° 05' 25".
 Transmitter: 3.1-mi. W of El Dorado County, El Dorado Hills.
 Ownership: Kidd Communications.
- Sacramento—K60ES**, Sainte Limited. Phone: 209-523-0777. Fax: 209-523-0898.
 Technical Facilities: 100-w TPO, 0.56-kw ERP, 49-ft. above ground, 112-ft. above sea level, lat. 38° 37' 20", long. 121° 23' 58".
 Holds CP for change to 1000-w TPO, 5-kw ERP, 115-ft. above sea level, BMMPTL-951003IA.
 Transmitter: 3108 Fulton Ave.
 Began Operation: October 25, 1995.
 Ownership: Sainte Limited.
 Note: Operating as a translator.
- Sacramento—K61DW**, Dr. W. R. Portee.
 Technical Facilities: 62-w TPO, 0.465-kw ERP, 220-ft. above ground, 246-ft. above sea level, lat. 38° 38' 54", long. 121° 28' 40".
 Holds CP for change to 13.7-kw ERP, 275-ft. above sea level, lat. 38° 34' 50", long. 121° 29' 33", transmitter to 926 Jay Bldg. BPTTL-930402A5.
 Transmitter: 0.5-mi. N of intersection of U.S. 880 & E. Levee Rd., Sacramento.
 Ownership: W. R. Portee.
- *Sacramento—K62DO**, Eduardo Caballero & Rosa Maria Caballero-Stafford. Phone: 212-697-4120. Fax: 212-697-9151.
 Technical Facilities: 1000-w TPO, 2.2-kw ERP, 125-ft. above ground, 2231-ft. above sea level, lat. 38° 24' 21", long. 122° 06' 29".
 Transmitter: Mount Vaca, Vacaville.
 Ownership: Eduardo Caballero & Rosa Maria Caballero-Stafford.
- Sacramento—K69FB**, Trinity Bcstg. Network Inc. Phone: 714-832-2950.
 Affiliation: TBN.
 Technical Facilities: 1000-w TPO, 14.2-kw ERP, 400-ft. above ground, 423-ft. above sea level, lat. 38° 38' 54", long. 121° 28' 40".
 Transmitter: North Market Blvd., Sacramento.
 Equipment: Television Technology transmitter; Bogner antenna.
 Satellite earth station: Scientific-Atlanta, 3.2-meter.
 Ownership: Trinity Broadcasting Network Inc.
 Represented (engineering): Smith & Fisher.
 Represented (legal): Colby M. May.
 Personnel: Paul Crouch, General Manager; Ben Miller, Chief Engineer; Rod Henke, Sales Manager.
- Sacramento & Stockton—K23DH**, Polar Bcstg. Inc. Phone: 916-487-3932. Fax: 916-972-9969.
 Technical Facilities: 1000-w TPO, 300-kw ERP, 2001-ft. above ground, 1650-ft. above sea level, lat. 38° 14' 24", long. 121° 30' 03".
 Transmitter: 14001 River Rd., Walnut Grove.
 Began Operation: June 27, 1992.
 Ownership: Polar Broadcasting Inc.
- *Salinas—K03HB**, Eduardo Caballero & Rosa Maria Caballero-Stafford. Phone: 212-697-4120. Fax: 212-697-9151.
 Technical Facilities: 10-w TPO, 0.46-kw ERP, 492-ft. above sea level, lat. 36° 33' 4" long. 121° 26' 64".
 Transmitter: KKMC(AM) tower, Gonzales.
 Ownership: Eduardo Caballero & Rosa Maria Caballero-Stafford.
- Salinas—K21EV**, Jerry D. Lansman.
 Technical Facilities: 6.7-w TPO, 0.069-kw ERP, 23-ft. above ground, 3100-ft. above sea level, lat. 36° 45' 23", long. 121° 05' 05".
 Transmitter: Fremont Peak radio site, 6.5 mi. S of San Juan Bautista.
 Ownership: Jerry D. Lansman.
- Salinas-Monterey-Santa Cruz—K33P**, Polar Bcstg. Inc. Phone: 916-487-3932.
 Technical Facilities: 1000-w TPO, 29.1-kw ERP, lat. 37° 02' 25", long. 121° 45' 28".
 Transmitter: Summit Rd., NW of intersection Hwy. 152 & Summit Rd., San Martin.
 Ownership: Polar Broadcasting Inc.
 Satellite programming: Trinity Bcstg. Network.
- San Ardo/Bradley—K13ND**, Monterey County Superintendent of Schools. Phone: 408-755-0383. Fax: 408-753-7888.
 Studio: 901 Blanco Circle, Salinas, CA 93991.
 Technical Facilities: 10-w TPO, 0.0952-kw ERP, 35-ft. above ground, 2820-ft. above sea level, lat. 35° 57' 30", long. 121° 01' 01".
 Transmitter: Williams Hill, approx 7-mi. SW of San Ardo.
 Equipment: Emcee transmitter; Taco antenna.
 Began Operation: June 16, 1983.
 Ownership: Monterey County Superintendent of Schools.
 Personnel: David Finley, Station Manager; Jerry Zimmer, Chief Engineer; William Barr, Superintendent.
 Note: Operating as a translator.
- *San Diego—K17DI**, Community Broadcasting Co. of San Diego. Phone: 619-453-4263.
 Technical Facilities: 473-w TPO, 1.9-kw ERP, 581-ft. above sea level, lat. 32° 54' 08", long. 117° 11' 00".
 Transmitter: 9545 Waples St.
 Ownership: Community Broadcasting Co. of San Diego.
- San Diego—K19BN**, Cabrillo Bcstg. Corp. Phone: 619-597-1919. Fax: 619-597-1900.
 Studio: 5764 Pacific Center Blvd., San Diego, CA 92121.
 Technical Facilities: 1000-w TPO, 31.3-kw ERP, 289-ft. above ground, 6089-ft. above sea level, lat. 33° 18' 32", long. 116° 50' 38".
 Transmitter: Mount Palomar.
 Equipment: Television Technology transmitter; Bogner antenna.
 Satellite earth stations: Miralite, 3.2-meter; Scientific-Atlanta, 4.5-meter.
 Began Operation: January 18, 1996.
 Ownership: Cabrillo Broadcasting Corp.
 Advertising: No.
 Represented (sales): Univision.
 Represented (engineering): Denny & Associates, P.C.
 Represented (legal): Wilco Legal Service.
 Personnel: Philip Wilkinson, General Manager; Mike Flynn, Local Sales Manager; Hector Molina, Station Manager; Bill Smith, Chief Engineer.

Diego—K25DU, Randolph Weigner. Phone: 508-526-4330. Technical Facilities: 1000-w TPO, 10.5-kw ERP, 171-ft. above ground, 269-ft. above sea level, lat. 32° 43' 09", long. 117° 09' 11". Transmitter: 0.5-mi. SSE of Ash St. & 9th Ave. intersection. Ownership: Randolph Weigner.

Diego—K63EN, Civic Light Inc. Phone: 9-299-6363. Fax: 619-298-5371. Address: 1515 9th Ave., San Diego, CA 92101. Technical Facilities: 100-w TPO, 0.8145-kw ERP, 128-ft. above ground, 427-ft. above sea level, lat. 32° 43' 44", long. 117° 09' 11". Transmitter: 2850 6th Ave. Ownership: Civic Light Inc. Advertising: Yes. Rates: \$50.00/30 Sec.; \$50.00/Min. Personnel: John Willkie, General Manager & Chief Engineer.

Fernando Valley—KSFV-LP, Ch. 24, Northridge Community Broadcasting Co. Phone: 213-469-5638. Fax: 213-469-2193. Email: rogow@loop.com. Technical Facilities: 1000-w TPO, 7.4-kw ERP, 15-ft. above ground, 1545-ft. above sea level, lat. 34° 17' 18", long. 118° 24' 18". Transmitter: 12087-10 Kopez Canyon Rd., in Fernando. Equipment: ITS transmitter; Antenna Concepts antenna. Satellite earth stations: Comtech, 3.8-meter; Scientific-Atlanta, 3.8-meter; Drake receivers. Began Operation: August 1, 1992. Ownership: Northridge Community Broadcasting Co. Satellite programming: RAI-USA. Advertising: Yes. Rates: \$500.00/30 Sec. Represented (sales): Lotus. Represented (engineering): Venture Technologies Group. Represented (legal): Kaye, Scholer, Fierman, Hays & Handler. Personnel: Charles Lohr, General Manager; Andrea Wilson, Station Manager; Donald Wilson, Chief Engineer. Note: Operating as a translator.

San Francisco-Oakland-San Jose—K30BI, Polar Broadcasting Inc. Phone: 415-49-3000. Fax: 415-922-3030. Web Site: <http://www.iao.com/kbitv30>. Address: 2801 Leavenworth St., 3rd Floor, San Francisco, CA 94133. Technical Facilities: 4000-w TPO, 19-kw ERP, 33-ft. above ground, 2742-ft. above sea level, lat. 37° 29' 17", long. 121° 51' 59". Transmitter: KICU-TV transmitter, East Bay Regional Park, Weller Rd. Equipment: ITS transmitter; Antenna Concepts antenna. Ownership: Polar Broadcasting Inc. Satellite programming: All News Channel; American Independent Network; Channel America; NET (Political Newstalk Network); The Box. Advertising: Yes. Represented (legal): Abacus Communications. Personnel: Warren Trumbly, General Manager; Roy Sanchez, Chief Engineer; Rudy Moya, Sales Manager.

San Luis Obispo—K20DR, Robert Williams. Phone: 805-545-7770. Fax: 805-545-9033. Address: 1026 Chorro St., San Luis Obispo, CA 93401. Technical Facilities: 100-w TPO, 2.083-kw ERP, 30-ft. above ground, 2496-ft. above sea level, lat. 35° 21' 38", long. 120° 39' 11".

Transmitter: Cuesta Electronics Site. Equipment: Television Technology transmitter; Scala antenna. Satellite earth station: Winegard, 3.2-meter; Microdyne receivers. Ownership: Robert Williams. Satellite programming: American Independent Network; Channel America; Outdoor Channel. Personnel: Harvey Caplan, General Manager.

***San Luis Obispo**—K24EJ, Wireless Telecommunications Inc. Phone: 717-843-6383. Technical Facilities: 1-w TPO, 2.03-kw ERP, 72-ft. above ground, 2549-ft. above sea level, lat. 35° 21' 38", long. 120° 39' 21". Transmitter: Questa Peak antenna farm, 5-mi. N of San Luis Obispo. Ownership: Wireless Telecommunications Inc.

***San Luis Obispo**—K52EH, HBC Holdings Inc. Phone: 805-988-0063. Technical Facilities: 1000-w TPO, 26.9-kw ERP, 98-ft. above ground, 2573-ft. above sea level, lat. 35° 21' 38", long. 120° 39' 21". Transmitter: Questa Peak antenna farm, 5-mi. N of San Luis Obispo. Ownership: HBC Holdings Inc.

***San Luis Obispo**—K54FO, Kelli J. Bray. Technical Facilities: 300-w TPO, 2.32-kw ERP, 75-ft. above ground, 2549-ft. above sea level, lat. 35° 21' 38", long. 120° 39' 21". Transmitter: Questa Peak Antenna Farm. Ownership: Kelli J. Bray.

***San Luis Obispo**—K63FK, Estrella License Corp. Phone: 305-864-8200. Fax: 305-884-9634. Technical Facilities: 1000-w TPO, 27.1-kw ERP, 72-ft. above ground, 2516-ft. above sea level, lat. 35° 21' 38", long. 120° 39' 17". Transmitter: 5.5-mi. N of San Luis Obispo. Ownership: Estrella License Corp. Planned satellite programming: Telemundo.

***Santa Barbara**—K08LJ, Communication Transmission Network. Technical Facilities: 40-w TPO, 0.186-kw ERP, 59-ft. above ground, 4085-ft. above sea level, lat. 34° 31' 31", long. 119° 57' 29". Transmitter: E. Santa Ynez Peak, 5.8-mi. N of Naples. Ownership: Communication Transmission Network Inc.

***Santa Barbara**—K15DB, Trinity Bcstg. Network Inc. Phone: 714-832-2950. Technical Facilities: 92-w TPO, 1.3-kw ERP, 20-ft. above ground, 2172-ft. above sea level, lat. 34° 27' 57", long. 119° 40' 37". Transmitter: 0.8-mi. NE of Mount Calvary Monastery, Santa Barbara. Equipment: ITS transmitter; Scala antenna. Ownership: Trinity Broadcasting Network Inc.

***Santa Barbara**—K21DW, Costa de Oro Television Inc. Phone: 805-650-8857. Technical Facilities: 1000-w TPO, 0.985-kw ERP, 4055-ft. above sea level, lat. 34° 31' 32", long. 119° 57' 23". Transmitter: Broadcast Peak, near Santa Barbara. Ownership: Costa de Oro Television Inc. Advertising: Yes. Personnel: Walter Ulloa, General Manager; Larry Hunt, Chief Engineer; Wendy Gragg, Sales Manager.

***Santa Barbara**—K49EK, Coastline Communications Inc. Technical Facilities: 1000-w TPO, 87-kw ERP, 66-ft. above ground, 4065-ft. above sea level, lat. 34° 31' 30", long. 119° 57' 10". Transmitter: Broadcast Peak. Ownership: Coastline Communications Inc.

Santa Barbara—KWHY-LP, Ch. 65, Harscope of Los Angeles. Phone: 310-477-7724. Fax: 310-477-9646. Technical Facilities: 1000-w TPO, 0.523-kw ERP, 13-ft. above ground, 2162-ft. above sea level, lat. 34° 27' 58", long. 119° 40' 37". Transmitter: Gibraltar Peak, 3.5-mi. NNE of Santa Barbara. Began Operation: January 1, 1985. Ownership: Harscope Corporation. Represented (engineering): Hammitt & Edison Inc.

Represented (legal): Cohn & Marks. Personnel: Richard Jolliffe, General Manager; David Bergen, Chief Engineer; Linda Miller, Sales Manager. Note: Operating as a translator.

Santa Clara-San Jose—K22DD, Linda K. Trumbly. Phones: 916-487-3932; 408-453-0422. Fax: 916-972-9969. Technical Facilities: 800-w TPO, 7.5-kw ERP, 167-ft. above ground, 1099-ft. above sea level, lat. 37° 19' 23", long. 121° 45' 15". Transmitter: Aborn Rd., San Jose. Equipment: Television Technology transmitter; Antenna Concepts antenna. Began Operation: July 1, 1990. Ownership: Linda K. Trumbly. Satellite programming: Galavision. Represented (legal): Abacus Communications. Personnel: Rudy Moya, General Manager.

Santa Maria—K07TA, Raul & Consuelo Palazuelos. Phone: 209-521-5702. Studio: 2325 Skyway Dr., Suite G, Santa Maria, CA 93455. Technical Facilities: 10-w TPO, 0.13-kw ERP, lat. 34° 50' 06", long. 120° 22' 56". Transmitter: Solomon Mountain. Ownership: Raul & Consuelo Palazuelos. Satellite programming: Univision. Advertising: Yes. Represented (sales): Univision. Personnel: Sandy Keefer, General Manager; Roy Keefer, Chief Engineer.

Santa Maria—K09VB, Leo Kesselman. Technical Facilities: 10-w TPO, 1-kw ERP, lat. 34° 58' 48", long. 120° 27' 12". Ownership: Leo Kesselman. Note: Operating as a translator.

***Santa Maria**—K14IG, Eduardo Caballero & Rosa Maria Caballero-Stafford. Phone: 212-697-4120. Fax: 212-697-9151. Technical Facilities: 1000-w TPO, 45.5-kw ERP, 36-ft. above ground, 3284-ft. above sea level, lat. 34° 54' 36", long. 120° 11' 10". Transmitter: Tepusquet Peak, 1.2-mi. W of Alejandro Campsite, Santa Maria. Ownership: Eduardo Caballero & Rosa Maria Caballero-Stafford.

Santa Maria—K25DX, Costa de Oro Television Inc. Phone: 805-650-8857. Fax: 805-650-8875. Affiliation: IND. Technical Facilities: 1000-w TPO, 16.74-kw ERP, 100-ft. above ground, 1440-ft. above sea level, lat. 34° 50' 06", long. 120° 22' 56". Transmitter: Mount Solomon, 5-mi. SSE of Santa Maria.

Equipment: ITS transmitter; Andrew antenna; M/A-Com receivers. Began Operation: September 1, 1992. Ownership: Costa de Oro Television Inc. Advertising: Yes. Personnel: Walter Ulloa, General Manager; Larry Hunt, Chief Engineer; Wendy Gragg, Sales Manager. Note: Operating as a translator.

Santa Maria—K27EI, Telemundo of Northern California License Corp. Phone: 212-492-5500. Technical Facilities: 361-w TPO, 5-kw ERP, 3323-ft. above sea level, lat. 34° 54' 37", long. 120° 11' 08". Transmitter: Tepusquet Peak, SE of Santa Maria. Began Operation: November 4, 1993. Ownership: Telemundo Group Inc.

***Santa Maria**—K30FD, Joan E. Primm. Phone: 714-974-5813. Technical Facilities: 1000-w TPO, 28.4-kw ERP, 36-ft. above ground, 1637-ft. above sea level, lat. 34° 53' 54", long. 120° 35' 28". Transmitter: 5-mi. S of Guadalupe. Ownership: Joan E. Primm.

***Santa Maria**—K35ER, Joan E. Primm. Phone: 714-974-5813. Technical Facilities: 1000-w TPO, 20.8-kw ERP, 39-ft. above ground, 1640-ft. above sea level, lat. 34° 53' 54", long. 120° 35' 28". Transmitter: 5-mi. S of Guadalupe. Ownership: Joan E. Primm.

***Santa Maria**—K62EZ, Joan E. Primm. Phone: 714-974-5813. Technical Facilities: 1000-w TPO, 41-kw ERP, 39-ft. above ground, 1640-ft. above sea level, lat. 34° 53' 54", long. 120° 35' 28". Transmitter: 5-mi. S of Guadalupe. Ownership: Joan E. Primm.

Santa Paula—K44DT, Costa de Oro TV Inc. Phone: 805-650-8875. Fax: 805-650-8875. Affiliation: IND. Technical Facilities: 1000-w TPO, 11.1-kw ERP, 325-ft. above ground, 2634-ft. above sea level, lat. 34° 19' 49", long. 119° 01' 24". Transmitter: South Mountain. Equipment: TTC transmitter; Scala antenna; M/A-Com receivers. Advertising: Yes. Personnel: Walter Ulloa, General Manager; Larry Hunt, Chief Engineer; Wendy Gragg, Sales Manager. Ownership: Costa de Oro Television Inc. Note: Operating as a translator.

***Santa Rosa & Petaluma**—K25DV, Estate of Earl Etienne. Phone: 415-775-3820. Fax: 415-775-3853. E-mail: pspiegel@sir.us.com. Studio: 20 Terrace Ave., Kentfield, CA 94904. Technical Facilities: 1000-w TPO, 0.64-kw ERP, 102-ft. above ground, 3999-ft. above sea level, lat. 38° 39' 23", long. 122° 36' 54". Transmitter: Mayacamas Mountains, N of Red Hill. Equipment: Antenna Concepts antenna. Ownership: Estate of Earl Etienne. Multichannel TV Sound: Stereo and separate audio program. Stereo only. Planned satellite programming: Channel America. Represented (legal): Paul Spiegel.

Low Power TV Stations—California

- South Yreka**—K47DV, Lamco Communications Inc. Phone: 717-323-2252.
 Technical Facilities: 1000-w TPO, 9.89-kw ERP, 3274-ft. above sea level, lat. 41° 43' 31", long. 122° 37' 32".
 Transmitter: Butcher Hill Communications site. Began Operation: March 15, 1996.
 Ownership: Lamco Communications Inc.
 Personnel: Mark Logan, General Manager; Steve Aase, Chief Engineer.
 Note: Operating as a translator.
- *Stockton**—K21EB, Eduardo Caballero & Rosa Maria Caballero-Stafford.
 Technical Facilities: 500-w TPO, 6.35-kw ERP, 138-ft. above ground, 151-ft. above sea level, lat. 37° 57' 10", long. 121° 17' 11".
 Transmitter: Fremont Square, Fremont St. E, Stockton.
 Ownership: Eduardo Caballero & Rosa Maria Caballero-Stafford.
- Stockton & Lodi**—K52CK, Telemundo of Northern California License Corp. Phones: 408-435-8848; 212-492-5500. Fax: 408-433-5921.
 Studio: 2349 Bering Dr., San Jose, CA 95131.
 Affiliation: TMO.
 Technical Facilities: 1000-w TPO, 10.2-kw ERP, 226-ft. above ground, 253-ft. above sea level, lat. 38° 01' 21", long. 121° 16' 03".
 Holds CP for change to 7.79-kw ERP, 364-ft. above sea level. BPTTL-930402ES.
 Transmitter: 0.7-mi. W of intersection of Hammer Lane & I-99, Stockton.
 Equipment: Acrodyne transmitter; Scala antenna.
 Began Operation: July 1, 1991.
 Ownership: Telemundo Group Inc.
 Multichannel TV Sound:
 Represented (sales): Telemundo Network Sales.
 Represented (engineering): Hammett & Edison Inc.
 Represented (legal): Hogan & Hartson.
 Note: Operating as a translator.
- *Taft**—K08MG, Tharrell D. Ming. Phone: 805-392-0655.
 Technical Facilities: 10-w TPO, 0.062-kw ERP, 75-ft. above ground, 1617-ft. above sea level, lat. 35° 07' 05", long. 119° 27' 32".
 Transmitter: 0.56-mi. SSW of intersection of Wood St. & 25 Mile High Rd.
 Ownership: Tharrell D. Ming.
- *Taft & Maricopa**—K50CL, Kern Educational Communications. Phone: 805-636-4755. Fax: 805-636-4656. E-mail: laciecalone@fc.kern.org
 Technical Facilities: 100-w TPO, 1.05-kw ERP, 59-ft. above ground, 1660-ft. above sea level, lat. 35° 07' 04", long. 119° 27' 33".
 Transmitter: Pelato Peak.
 Equipment: TTC transmitter; Scala antenna.
 Ownership: Kern Educational Telecommunication Consortium.
 Multichannel TV Sound: Stereo and separate audio program.
 Satellite programming: Instructional.
 Represented (engineering): Hammett & Edison Inc.
 Represented (legal): Dow, Lohnes & Albertson.
 Personnel: Larry Ciecalone, General Manager; Ken Richter, Chief Engineer.
- *Tahoe City**—K23DT, Raycom Media Inc. Phone: 617-342-6800.
 Technical Facilities: 1000-w TPO, 5.6-kw ERP, 80-ft. above ground, 9762-ft. above sea level, lat. 39° 18' 38", long. 119° 53' 01".
 Transmitter: Slide Mountain, near Incline Village, NV.
 Equipment: Television Technology transmitter; TTC receivers.
 Ownership: Raycom Media Inc.
 Represented (sales): Seltel Inc.
 Personnel: B. J. Andrews, General Manager; Walt Butler, Chief Engineer; Mike Andrews, Sales Manager.
 Note: Operating as a translator.
- Tahoe City**—K56BW, Sierra Bcstg. Co. Phone: 702-642-3333. Fax: 702-657-3423.
 Studio: 1790 Vassar St., Reno, NV 89502.
 Technical Facilities: 100-w TPO, 10.6-kw ERP, 30-ft. above ground, 6730-ft. above sea level, lat. 39° 08' 36", long. 120° 09' 49".
 Transmitter: 1030 Skyline Dr., Tahoe City.
 Equipment: Acrodyne transmitter; Scala antenna.
 Began Operation: October 7, 1992.
 Ownership: Sierra Broadcasting Co.
 Advertising: Yes.
 Represented (engineering): Hammett & Edison Inc.
 Personnel: Ralph Toddre, General Manager; John Finkbohner, Operations Manager; Craig Brown, Sales Manager.
 Note: Operating as a translator.
- *Templeton**—K07WA, Charles R. Meeker.
 Technical Facilities: 10-w TPO, 0.158-kw ERP, 101-ft. above ground, 980-ft. above sea level, lat. 35° 33' 30", long. 120° 43' 35".
 Transmitter: Near intersection of Peterson Ranch & Bethel Rds.
 Ownership: Charles R. Meeker.
- *Templeton**—K100I, USA Software Inc. Phone: 201-838-0915.
 Technical Facilities: 10-w TPO, 0.157-kw ERP, 102-ft. above ground, 981-ft. above sea level, lat. 35° 33' 30", long. 120° 43' 35".
 Transmitter: near Peterson & Bethel Rds. intersection.
 Ownership: U.S.A. Software Inc.
- *Templeton**—K19EF, USA Software Inc. Phone: 201-838-0915.
 Technical Facilities: 990-w TPO, 12-kw ERP, 102-ft. above ground, 981-ft. above sea level, lat. 35° 33' 30", long. 120° 43' 35".
 Transmitter: Peterson Ranch & Bethel Rds. intersection.
 Ownership: U.S.A. Software Inc.
- *Templeton**—K21EX, USA Software Inc. Phone: 201-838-0915.
 Technical Facilities: 990-w TPO, 12-kw ERP, 102-ft. above ground, 981-ft. above sea level, lat. 35° 33' 30", long. 120° 43' 35".
 Transmitter: Peterson Ranch & Bethel Rds. intersection.
 Ownership: U.S.A. Software Inc.
- *Templeton**—K23ED, USA Software Inc. Phone: 201-838-0915.
 Technical Facilities: 1000-w TPO, 12-kw ERP, 102-ft. above ground, 981-ft. above sea level, lat. 35° 33' 30", long. 120° 43' 35".
 Transmitter: Near intersection of Peterson Ranch & Bethel Rds.
 Ownership: U.S.A. Software Inc.
- Tulare**—K40DQ, Pappas Stations Partnership. Phone: 209-255-2600. Fax: 209-255-0275.
 Studio: 5111 E. McKinley Ave., Fresno, CA 93727.
 Technical Facilities: 1000-w TPO, 1.17-kw ERP, 5770-ft. above sea level, lat. 36° 17' 12", long. 118° 50' 20".
 Transmitter: Blue Ridge, near Tulare.
 Ownership: Pappas Telecasting Companies.
- Multichannel TV Sound: Stereo only.
 Represented (sales): KMPH-TV.
 Represented (legal): Fletcher, Heald & Hildreth.
 Personnel: John F. Carpenter, Vice President & General Manager; John Steven Dresser, Chief Engineer; Charles Pfaff, Sales Manager.
 Note: Operating as a translator.
- Twentynine Palms**—K06KU, Moore Bcstg. Inc.
 Technical Facilities: 10-w TPO, 0.108-kw ERP, 80-ft. above ground, 2565-ft. above sea level, lat. 34° 08' 11", long. 116° 10' 07".
 Transmitter: 0.15-mi. S of KDHI(AM) tower & Twentynine Palms Hwy.
 Ownership: Moore Broadcasting Inc.
 Represented (legal): Gardner, Carton & Douglas.
- Twentynine Palms**—K63CG, Morongo Basin TV Club Inc. Phone: 619-367-1833. Fax: 619-367-4732.
 Technical Facilities: 100-w TPO, 1.19-kw ERP, 31-ft. above ground, 4281-ft. above sea level, lat. 34° 04' 32", long. 115° 57' 18".
 Transmitter: Pinto Mountain, Twentynine Palms.
 Equipment: Television Technology transmitter; Scala antenna.
 Satellite earth stations: Scientific-Atlanta, 3-meter; Microwave Assoc. receivers.
 Began Operation: March 18, 1983.
 Ownership: Morongo Basin TV Club Inc.
- Ukiah**—K23CZ, Lamco Communications Inc. Phones: 717-323-2252; 916-243-7777. Fax: 916-243-0217.
 Technical Facilities: 1000-w TPO, 12.72-kw ERP, 39-ft. above ground, 3612-ft. above sea level, lat. 39° 07' 49", long. 123° 04' 31".
 Transmitter: Cow Mountain, approx. 4-mi. E of Ukiah.
 Equipment: Television Technology transmitter; Antenna Concepts antenna.
 Began Operation: October 1, 1993.
 Ownership: Lamco Communications Inc.
 Personnel: Bob Wise, General Manager; Doug Bush, Chief Engineer; Dennis Siewart, Sales Manager.
 Note: Operating as a translator.
- Ukiah**—K47AL, Television Improvement Assn. Phone: 707-462-5733.
 Technical Facilities: 100-w TPO, 2.5-kw ERP, 30-ft. above ground, 3159-ft. above sea level, lat. 39° 07' 03", long. 123° 05' 35".
 Transmitter: Cow Mountain, 6.5-mi. SE of Ukiah.
 Equipment: Television Technology transmitter; Scala antenna.
 Began Operation: July 4, 1982.
 Ownership: Television Improvement Assn.
 Advertising: Yes.
 Personnel: L. J. Dietz, General Manager.
- Van Nuys**—K38CY, Capital Broadcasting Corp. Phone: 818-884-0440.
 Technical Facilities: 80-w TPO, 1.2-kw ERP, 59-ft. above ground, 1060-ft. above sea level, lat. 34° 16' 18", long. 118° 26' 43".
 Transmitter: 11115 Laurel Canyon Blvd., San Fernando.
 Equipment: ITS transmitter; Bogner antenna; Monterey receivers.
 Began Operation: September 1, 1995.
 Ownership: Capital Broadcasting Corp.
 Multichannel TV Sound: Separate audio program.
 Satellite programming: NET (Political Newstalk Network); Network One.
- Personnel: Robert Ruiz, General Manager; Chief Engineer; Larry Windsor, Sales Manager.
- Ventura**—K45DU, Trinity Bcstg. Network. Phone: 714-832-2950.
 Technical Facilities: 270-w TPO, 4-kw ERP, 26-ft. above ground, 2106-ft. above sea level, lat. 34° 20' 57", long. 119° 20' 07".
 Requests modification of CP for change to 1000-w TPO, 1.5-kw ERP, 39-ft. above ground. BMMPTT-950330IA.
 Transmitter: Meridian Communications Site Red Mountain, near Foster Park.
 Began Operation: March 4, 1996.
 Ownership: Trinity Broadcasting Network Inc.
 Satellite programming: Trinity Bcstg. Network.
 Represented (engineering): Smith & Fisher.
 Represented (legal): Colby M. May.
 Personnel: Paul Crouch, General Manager; Bill Miller, Chief Engineer; Rod Henke, Sales Manager.
- Ventura**—K47CL, Ojai Assembly of God. Phone: 805-646-1296.
 Studio: 190 E. El Roblar, Ojai, CA 93023.
 Technical Facilities: 100-w TPO, 1.25-kw ERP, 69-ft. above ground, 161-ft. above sea level, lat. 34° 16' 23", long. 119° 16' 06".
 Transmitter: 396 S. San Clemente, Ventura.
 Began Operation: June 1, 1989.
 Ownership: Ojai Assembly of God.
 Personnel: Ron Triggs, General Manager.
- Victorville**—K33BT, Trinity Bcstg. Network Inc. Phone: 714-832-2950.
 Technical Facilities: 100-w TPO, lat. 34° 36' 36", long. 117° 17' 13".
 Began Operation: March 1, 1989.
 Ownership: Trinity Broadcasting Network Inc.
 Satellite programming: Trinity Bcstg. Network.
 Represented (engineering): Smith & Fisher.
 Represented (legal): Colby M. May.
 Personnel: Paul Crouch, General Manager; Bill Miller, Chief Engineer; Rod Henke, Sales Manager.
- *Visalia**—K08LV, Turnpike Television.
 Technical Facilities: 10-w TPO, 0.589-kw ERP, 525-ft. above sea level, lat. 36° 19' 37", long. 119° 33' 58".
 Transmitter: Hwy. 198 at 6th Ave., Hanford.
 Ownership: Turnpike TV.
- *Vista**—K60EL, D'Amico Brothers Bcstg. Technical Facilities: 62-w TPO, 0.64-kw ERP, 59-ft. above ground, 610-ft. above sea level, lat. 33° 12' 51", long. 117° 14' 01".
 Transmitter: 1110 Cabrillo Circle.
 Ownership: D'Amico Brothers Broadcasting.
- Vista & Oceanside**—KHAX-LP, Ch. 49, Vista Television Inc. Phone: 619-427-3333.
 Studio: 8691 Echo Dr., La Mesa, CA 92041.
 Technical Facilities: 429-w TPO, 0.045-kw ERP, 69-ft. above ground, 1742-ft. above sea level, lat. 33° 12' 53", long. 117° 11' 15".
 Transmitter: Blackjack Hill communications site, 3-mi. E of Vista.
 Began Operation: December 1, 1988.
 Ownership: Vista Television Inc.
 Satellite programming: Trinity Bcstg. Network.
 Advertising: No.
- Willow Creek**—K34BW, Lamco Communications Inc. Phone: 717-323-2252.
 Technical Facilities: 1-w TPO, 0.005-kw ERP, 26-ft. above ground, 4026-ft. above sea level, lat. 40° 58' 05", long. 123° 41' 17".
 Transmitter: Brannon Mountain, 3.8-mi. NE of Willow Creek.
 Ownership: Lamco Communications Inc.

Advertising: No.
 Personnel: Bob Wise, General Manager; Douglas Sh. Chief Engineer; Dennis Stewart, Sales Manager.
 Operating as a translator.

Yucca Valley—K26BH, American TV Network

Technical Facilities: 18-w TPO, 0.024-kw ERP, 118-ft. above ground, 4138-ft. above sea level, lat. 34° 08' 56", long. 116° 26' 42".
 Transmitter: 2-mi. N of Yucca Valley at end of Wood Dr.
 Operation: October 1, 1986.
 Ownership: American Television Network Inc.

Colorado

Aspen—K20DH, Aspen Network LLC. Phone: 3-925-9579.

Technical Facilities: 1-w TPO, 0.82-kw ERP, 118-ft. above ground, 7800-ft. above sea level, lat. 39° 13' 06", long. 106° 51' 36".
 Transmitter: Red Mountain, N of Aspen.
 Ownership: Aspen Network LLC.

Aspen—K23AE, W. Russell Withers Jr. Phone: 3-242-5000.

Location: 400 W. Main St., Aspen, CO 81611.
 Technical Facilities: 100-w TPO, 1.05-kw ERP, 118-ft. above ground, 9446-ft. above sea level, lat. 39° 13' 33", long. 105° 50' 00".
 Transmitter: Lower Red Mountain, 2.5-mi. NW of Aspen Center.
 Equipment: Emcee transmitter; Scala antenna.
 Operation: January 1, 1988.
 Ownership: W. Russell Withers Jr.

Advertising: No.
 Operating as a translator.

Aspen—K16CM, J. B. Van de Sande.

Technical Facilities: 1000-w TPO, 39.2-kw ERP, 164-ft. above ground, 5695-ft. above sea level, lat. 39° 39' 32", long. 104° 51' 5".
 Transmitter: 2851 S. Parker Rd.
 Ownership: J. B. Van de Sande.

Aspen—K36CP, Freeman Cosmo Harris. Phone: 303-839-5800.

Technical Facilities: 1000-w TPO, 75.6-kw ERP, 85-ft. above ground, 5715-ft. above sea level, lat. 39° 40' 17", long. 104° 50' 5".
 Transmitter: Doubletree Hotel.
 Ownership: Freeman C. Harris.

Aspen—K38DF, Peter Van de Sande.

Technical Facilities: 1000-w TPO, 10.6-kw ERP, 148-ft. above ground, 5696-ft. above sea level, lat. 39° 39' 32", long. 104° 51' 5".
 Transmitter: 2851 S. Parker Rd.
 Ownership: Peter Van de Sande.

Aspen—K66DK, Jerold R. Welch.

Technical Facilities: 1000-w TPO, 167-kw ERP, 187-ft. above ground, 5709-ft. above sea level, lat. 39° 39' 50", long. 104° 51' 0".
 Transmitter: 3033 S. Parker Rd.
 Ownership: Jerold R. Welch.

Boulder—K17CF, Full Gospel Outreach Inc.

Technical Facilities: 100-w TPO, 2.69-kw ERP, lat. 40° 03' 17", long. 105° 18' 28".
 Ownership: Full Gospel Outreach Inc.
 Note: Operating as a translator.

Boulder—K54DK, Fox Television Stations Inc. Phone: 202-895-3088.

Technical Facilities: 1000-w TPO, 1.8-kw ERP, 89-ft. above ground, 7969-ft. above sea level, lat. 40° 04' 19", long. 105° 21' 14".
 Holds CP for change to 3.6-kw ERP, 5397-ft. above sea level, lat. 40° 01' 42", long. 105° 12' 20", transmitter to adjacent Valmont Cemetery, Valmont Rd. BMPTTL-940414PV.
 Transmitter: Lee Hill, 5.3-mi. NW of Boulder.
 Ownership: Fox Television Stations Inc.
 Note: Operating as a translator.

Colorado Springs—K38CU, Beta Broadcasting Inc. Phone: 719-578-0577.

Technical Facilities: 950-w TPO, 13.2-kw ERP, 98-ft. above ground, 9508-ft. above sea level, lat. 38° 44' 43", long. 104° 51' 41".
 Transmitter: Cheyenne Mountain, 6.4-mi. SW of Colorado Springs.
 Ownership: Beta Broadcasting Inc.

Colorado Springs—K43CG, Full Gospel Outreach Inc.

Technical Facilities: 1000-w TPO, 11.8-kw ERP, 79-ft. above ground, 9380-ft. above sea level, lat. 38° 44' 46", long. 104° 51' 37".
 Transmitter: Cheyenne Mountain, approx. 6.5-mi. SSW of center of Colorado Springs.
 Ownership: Full Gospel Outreach Inc.

Colorado Springs—K49CJ, Telemundo of Colorado Springs Inc.

Technical Facilities: 31-w TPO, 4.53-kw ERP, 112-ft. above ground, 9495-ft. above sea level, lat. 38° 44' 40", long. 104° 51' 41".
 Transmitter: Cheyenne Mountain, 3.6-mi. SW of Colorado Springs.
 Ownership: Telemundo Group Inc.
 Represented (sales): Telemundo Network Sales.
 Note: Operating as a translator.

Colorado Springs—K51CE, Le Sea Broadcasting Corp. Phone: 219-291-8200. Fax: 219-291-9043.

Technical Facilities: 599-w TPO, 13.6-kw ERP, 20-ft. above ground, 9403-ft. above sea level, lat. 38° 44' 45", long. 104° 51' 39".
 Transmitter: 6.5-mi. SSW of Colorado Springs.
 Began Operation: October 10, 1995.
 Ownership: Le Sea Broadcasting Co.
 Note: Operating as a translator.

Colorado Springs-Pueblo—KCEC-LP, Ch. 27, Golden Hills Broadcasting Corp. Phone: 303-832-0050. Fax: 303-832-3410.

Studio: 777 Grant, Suite 110, Denver, CO 80203.
 Technical Facilities: 1000-w TPO, 7.71-kw ERP, 243-ft. above ground, 4229-ft. above sea level, lat. 38° 44' 43", long. 104° 51' 41".
 Holds CP for change to 95-ft. above ground, 9502-ft. above sea level. BPTT-950403IA.
 Transmitter: Cheyenne Mountain, near Colorado Springs.
 Ownership: Golden Hills Broadcasting Corp.
 Satellite programming: Univision.
 Advertising: Yes.
 Personnel: Yrma Rico, General Manager; Dennis Visser, Chief Engineer.
 Note: Operating as a translator.

Cortez—K07UY, Southwest Colorado TV Translator Assn. Phone: 970-565-2121. Fax: 970-565-1120.

Technical Facilities: 110-w TPO, 0.11-kw ERP, lat. 37° 21' 55", long. 108° 08' 33".
 Equipment: TTC transmitter, Scala antenna.

Ownership: Southwest Colorado TV Translator Assn.
 Personnel: Wayne Johnson, General Manager.

Cortez—K24CH, Southwest Colorado TV Translator Assn. Phone: 970-565-2121. Fax: 970-565-1120.

Technical Facilities: 100-w TPO, 0.792-kw ERP, 43-ft. above ground, 10,259-ft. above sea level, lat. 37° 21' 58", long. 108° 08' 42".
 Transmitter: Caviness electronics site, NE of Mancos.
 Equipment: TTC transmitter; Scala antenna.
 Ownership: Southwest Colorado TV Translator Assn.
 Personnel: Wayne Johnson, General Manager.
 Note: Operating as a translator.

Cortez—K26CI, Southwest Colorado TV Translator Assn. Phone: 970-565-2121. Fax: 970-565-1120.

Technical Facilities: 100-w TPO, 1.01-kw ERP, 43-ft. above ground, 10,759-ft. above sea level, lat. 37° 21' 58", long. 108° 08' 42".
 Transmitter: Caviness electronics site, NE of Mancos.
 Equipment: TTC transmitter; Scala antenna.
 Ownership: Southwest Colorado TV Translator Assn.
 Personnel: Wayne Johnson, General Manager.
 Note: Operating as a translator.

Cortez—K28EB, Southwest Colorado TV Translator Assn. Phone: 970-565-2121. Fax: 970-565-1120.

Technical Facilities: 100-w TPO, 3.39-kw ERP, 60-ft. above ground, 10,302-ft. above sea level, lat. 37° 21' 58", long. 108° 08' 42".
 Transmitter: 8-mi. NE of Mancos.
 Ownership: Southwest Colorado TV Translator Assn.
 Note: Operating as a translator.

Cortez—K33AE, Southwest Colorado TV Translator Assn. Phone: 970-565-2121. Fax: 970-565-1120.

Technical Facilities: 100-w TPO, 1.88-kw ERP, lat. 37° 21' 58", long. 108° 08' 42".
 Transmitter: Caviness electronics site, NE of Mancos.
 Equipment: TTC transmitter; Scala antenna.
 Ownership: Southwest Colorado TV Translator Assn.
 Personnel: Wayne Johnson, General Manager.
 Note: Operating as a translator.

Cortez—K51DB, Southwest Colorado TV Translator Assn. Phone: 970-565-2121. Fax: 970-565-1120.

Technical Facilities: 100-w TPO, 5.25-kw ERP, lat. 37° 21' 58", long. 108° 08' 42".
 Transmitter: Caviness electronics site, NE of Mancos.
 Equipment: TTC transmitter; Scala antenna.
 Ownership: Southwest Colorado TV Translator Assn.
 Personnel: Wayne Johnson, General Manager.
 Note: Operating as a translator.

Cortez—K59CF, Southwest Colorado TV Translator Assn. Phone: 970-565-2121. Fax: 970-565-1120.

Technical Facilities: 100-w TPO, 2.37-kw ERP, lat. 37° 21' 58", long. 108° 08' 42".
 Transmitter: Caviness electronics site, NE of Mancos.
 Equipment: TTC transmitter; Scala antenna.
 Ownership: Southwest Colorado TV Translator Assn.
 Satellite programming: Outdoor Channel.
 Personnel: Wayne Johnson, General Manager.
 Note: Operating as a translator.

Cortez & Dolores—K57EX, Southwest Colorado TV Translator Assn. Phone: 970-565-2121. Fax: 970-565-1120.

Technical Facilities: 100-w TPO, 5.12-kw ERP, lat. 37° 21' 58", long. 108° 08' 42".
 Transmitter: Caviness electronics site, NE of Mancos.
 Equipment: TTC transmitter; Scala antenna.
 Ownership: Southwest Colorado TV Translator Assn.
 Satellite programming: All News Channel.
 Personnel: Wayne Johnson, General Manager.
 Note: Operating as a translator.

Cortez, Dolores & Mancos—K11LP, Southwest Colorado TV Translator Assn. Phone: 303-565-2121.

Technical Facilities: 10-w TPO, 0.306-kw ERP, lat. 37° 21' 24", long. 108° 08' 20".
 Equipment: TTC transmitter; Scala antenna.
 Ownership: Southwest Colorado TV Translator Assn.
 Personnel: Wayne Johnson, General Manager.
 Note: Operating as a translator.

Cortez (Madden Peak) & Red Mesa rural area—K09DM, Southwest Colorado TV Translator Assn. Phone: 970-565-2121. Fax: 970-565-1120.

Technical Facilities: 10-w TPO, 0.06-kw ERP, lat. 37° 21' 55", long. 108° 08' 33".
 Equipment: TTC transmitter; Scala antenna.
 Ownership: Southwest Colorado TV Translator Assn.
 Personnel: Wayne Johnson, General Manager.
 Note: Operating as a translator.

Cortez & Mancos—K16CT, Southwest Colorado TV Translator Assn. Phone: 970-565-2121. Fax: 970-565-1120.

Technical Facilities: 100-w TPO, 0.8-kw ERP, 39-ft. above ground, 10,282-ft. above sea level, lat. 37° 21' 58", long. 108° 08' 42".
 Transmitter: 7.5-mi. NE of Mancos.
 Equipment: TTC transmitter; Scala antenna.
 Ownership: Southwest Colorado TV Translator Assn.
 Personnel: Wayne Johnson, General Manager.
 Note: Operating as a translator.

Cortez & Mancos—K18DR, Southwest Colorado TV Translator Assn. Phone: 970-565-2121. Fax: 970-565-1120.

Technical Facilities: 100-w TPO, 0.8-kw ERP, 10,282-ft. above sea level, lat. 37° 21' 58", long. 108° 08' 42".
 Transmitter: Caviness electronic site, NE of Mancos.
 Equipment: TTC transmitter; Scala antenna.
 Ownership: Southwest Colorado TV Translator Assn.
 Personnel: Wayne Johnson, General Manager.
 Note: Operating as a translator.

Cortez & Mancos—K20DI, Southwest Colorado TV Translator Assn. Phone: 970-565-2121. Fax: 970-565-1120.

Technical Facilities: 100-w TPO, 0.8-kw ERP, 10,282-ft. above sea level, lat. 37° 27' 58", long. 108° 08' 42".
 Transmitter: Caviness electronic site, NE of Mancos.
 Equipment: TTC transmitter; Scala antenna.
 Ownership: Southwest Colorado TV Translator Assn.
 Personnel: Wayne Johnson, General Manager.
 Note: Operating as a translator.

Cortez & Mancos—K22CU, Southwest Colorado TV Translator Assn. Phone: 970-565-2121. Fax: 970-565-1120.

Technical Facilities: 100-w TPO, 4.5-kw ERP, lat. 37° 21' 58", long. 108° 08' 42".

Low Power TV Stations—Colorado

Transmitter: Caviness electronics site, NE of Mancos.

Equipment: TTC transmitter; Scala antenna.
Ownership: Southwest Colorado TV Translator Assn.

Personnel: Wayne Johnson, General Manager.
Note: Operating as a translator.

Cortez & Mancos—K35CH, Southwest Colorado TV Translator Assn. Phone: 970-565-2121. Fax: 970-565-1120.

Technical Facilities: 100-w TPO, 4.5-kw ERP, lat. 37° 21' 58", long. 108° 08' 42".

Transmitter: Caviness electronics site, NE of Mancos.

Equipment: TTC transmitter; Scala antenna.
Ownership: Southwest Colorado TV Translator Assn.

Personnel: Wayne Johnson, General Manager.
Note: Operating as a translator.

Cortez & Mancos—K41DE, San Juan Basin Area Vocational-Technical School. Phone: 303-565-8457.

Technical Facilities: 100-w TPO, 1.17-kw ERP, 54-ft. above ground, 10,300-ft. above sea level, lat. 37° 21' 58", long. 108° 08' 42".

Transmitter: 8-mi. NE of Mancos.

Equipment: TTC transmitter; Scala antenna.
Ownership: San Juan Basin Area Vocational-Technical School.

Satellite programming: MOR Music TV.
Advertising: Yes.

Personnel: Wayne Johnson, General Manager; Ken Hill, Chief Engineer.

Note: Operating as a translator.

***Craig**—K42EB, Fox Television Stations Inc. Phone: 202-895-3088.

Technical Facilities: 100-w TPO, 1.11-kw ERP, 30-ft. above ground, 6537-ft. above sea level, lat. 40° 31' 27", long. 107° 33' 11".

Transmitter: Sand Rock on NW side of Craig County.

Ownership: Fox Television Stations Inc.

Denver—K33DN, Trinity Bcstg. Network Inc. Phone: 714-832-2950.

Technical Facilities: 790-w TPO, 22.3-kw ERP, 256-ft. above ground, 5800-ft. above sea level, lat. 39° 40' 31", long. 104° 52' 22".

Transmitter: 9805 E. Iliiff Ave., Denver.

Ownership: Trinity Broadcasting Network Inc.

Denver—K43DK, Golden Hills Bcstg. Corp. Phone: 303-832-0050. Fax: 303-832-3410.
Affiliation: HSN.

Studio: 777 Grant, Suite 110, Denver, CO 80203.

Technical Facilities: 1000-w TPO, 30.3-kw ERP, 43-ft. above ground, 7316-ft. above sea level, lat. 39° 43' 59", long. 105° 14' 12".

Holds CP for change to 25.6-kw ERP. BPTTL-920214WC.

Transmitter: KWGN-TV transmitter site, Buffalo Bill Hwy., Lookout Mountain, Golden.

Began Operation: June 1, 1989.

Ownership: Golden Hills Broadcasting Corp.
Personnel: Yrma Rico, General Manager; Dennis Visser, Chief Engineer.

Denver—K47AQ, Trinity Bcstg. Network Inc. Phones: 303-770-0400; 303-771-3926. Fax: 303-796-1322.

Affiliation: TBN.
Studio: 8081 E. Orchard Rd., Greenwood Village, CO 80111.

Technical Facilities: 1000-w TPO, 25.6-kw ERP, 131-ft. above ground, 5587-ft. above sea level, lat. 39° 51' 08", long. 105° 00' 51".

Requests CP for change to Ch. 66, 21.7-kw ERP, 5564-ft. above sea level. BPTTL-JE0415VV.

Transmitter: NE corner of 85th & Zuni, Federal Heights, CO.

Equipment: Television Technology transmitter; Scala antenna.

Satellite earth stations: Paracclipse, 3-meter; Hughes, 5-meter; Agile Omni; Scala receivers.

Began Operation: June 1, 1986.

Ownership: Trinity Broadcasting Network Inc.
Advertising: No.

Personnel: Joe Oestreich, Chief Engineer; Pat Rosales, Traffic Manager; Gene Steiner, Director of Media.

Denver—K57BT, Trinity Bcstg. of Denver Inc. Affiliation: TBN.

Studio: 90th & Yates St., Westminster, CO.

Technical Facilities: 1000-w TPO, 4.9-kw ERP, 449-ft. above ground, 7333-ft. above sea level, lat. 39° 43' 59", long. 105° 14' 12".

Transmitter: Lookout Mountain, adjacent to Cody Monument, Golden.

Equipment: Acrodyne transmitter; Scala antenna.

Began Operation: April 1, 1982.

Ownership: Trinity Broadcasting Network Inc.
Represented (engineering): Smith & Fisher.

Represented (legal): Colby M. May.

Personnel: Paul Crouch, General Manager; Ben Miller, Chief Engineer; Rod Henke, Sales Manager.

Note: Licensed as a translator.

***Denver**—K69FT, Peter Van de Sande.

Technical Facilities: 1000-w TPO, 7.93-kw ERP, 384-ft. above ground, 5600-ft. above sea level, lat. 39° 44' 32", long. 104° 59' 12".

Transmitter: Colorado State Bank, 1600 Broadway, Denver.

Ownership: Peter Van de Sande.

Dolores—K020G, Southwest Colorado TV Translator Assn. Phone: 970-565-2121. Fax: 970-565-1120.

Technical Facilities: 10-w TPO, 0.04-kw ERP, 7037-ft. above sea level, lat. 37° 28' 07", long. 108° 32' 48".

Transmitter: S of Dolores.

Equipment: TTC transmitter; Scala antenna.

Ownership: Southwest Colorado TV Translator Assn.

Personnel: Wayne Johnson, General Manager.
Note: Operating as a translator.

Dolores—K04NK, Southwest Colorado TV Translator Assn. Phone: 970-565-2121. Fax: 970-565-1120.

Technical Facilities: 1-w TPO, 0.005-kw ERP, lat. 37° 28' 07", long. 108° 32' 48".

Transmitter: S of Dolores.

Equipment: TTC transmitter; Scala antenna.

Ownership: Southwest Colorado TV Translator Assn.

Personnel: Wayne Johnson, General Manager.
Note: Operating as a translator.

Dolores—K05GA, Southwest Colorado TV Translator Assn. Phone: 970-565-2121. Fax: 970-565-1120.

Technical Facilities: 0.001-kw ERP, lat. 37° 28' 07", long. 108° 32' 48".

Transmitter: S of Dolores.

Equipment: TTC transmitter; Scala antenna.

Ownership: Southwest Colorado TV Translator Assn.

Personnel: Wayne Johnson, General Manager.
Note: Operating as a translator.

Dolores—K08LL, Southwest Colorado TV Translator Assn. Phone: 970-565-2121. Fax: 970-565-1120.

Technical Facilities: 50-w TPO, 0.05-kw ERP, lat. 37° 28' 07", long. 108° 32' 48".

Transmitter: S of Dolores.

Equipment: TTC transmitter; Scala antenna.

Ownership: Southwest Colorado TV Translator Assn.

Personnel: Wayne Johnson, General Manager.
Note: Operating as a translator.

Dolores—K10MZ, Southwest Colorado TV Translator Assn. Phone: 970-565-2121. Fax: 970-565-1120.

Technical Facilities: 5-w TPO, 0.005-kw ERP, lat. 37° 28' 07", long. 108° 32' 48".

Transmitter: S of Dolores.

Equipment: TTC transmitter; Scala antenna.

Ownership: Southwest Colorado TV Translator Assn.

Personnel: Wayne Johnson, General Manager.
Note: Operating as a translator.

Dolores—K13AT, Southwest Colorado TV Translator Assn. Phone: 970-565-2121. Fax: 970-565-1120.

Technical Facilities: 1-w TPO, 0.004-kw ERP, lat. 37° 28' 07", long. 108° 32' 48".

Transmitter: S of Dolores.

Equipment: TTC transmitter; Scala antenna.

Ownership: Southwest Colorado TV Translator Assn.

Personnel: Wayne Johnson, General Manager.
Note: Operating as a translator.

Dove Creek—K48BK, Southwest Colorado TV Translator Assn. Phone: 970-565-2121. Fax: 970-565-1120.

Technical Facilities: 100-w TPO, 1.76-kw ERP, lat. 37° 48' 05", long. 109° 25' 30".

Equipment: TTC transmitter; Scala antenna.

Ownership: Southwest Colorado TV Translator Assn.

Personnel: Wayne Johnson, General Manager.
Note: Operating as a translator.

Dove Creek—K67CO, Southwest Colorado TV Translator Assn. Phone: 970-565-2121. Fax: 970-565-1120.

Technical Facilities: 1-w TPO, 3.4-kw ERP, 8337-ft. above sea level, lat. 37° 48' 05", long. 109° 25' 30".

Equipment: TTC transmitter; Scala antenna.

Ownership: Southwest Colorado TV Translator Assn.

Personnel: Wayne Johnson, General Manager.
Note: Operating as a translator.

Durango—K39AH, Journal Bcstg. of New Mexico Inc. Phone: 505-246-2222. Fax: 505-242-1355.

Technical Facilities: 100-w TPO, 1.28-kw ERP, 66-ft. above ground, 7841-ft. above sea level, lat. 37° 15' 45", long. 107° 54' 07".

Transmitter: Smelter Mountain.

Equipment: TTC & Larcen transmitters; Scala antenna.

Began Operation: March 1, 1987.

Ownership: Providence Journal Broadcasting Corp.

Multichannel TV Sound: Stereo only.
Represented (sales): TeleRep Inc.

Represented (legal): Covington & Burling.

Personnel: Erick B. Steffens, General Manager; Dudley Bullock, Chief Engineer; John McCormick, Sales Manager.

Note: Operating as a translator.

Fort Collins—K54CQ, Paxson Denver License Inc. Phone: 407-659-4122.

Technical Facilities: 1000-w TPO, 8.52-kw ERP, 200-ft. above ground, 5555-ft. above

sea level, lat. 40° 40' 50", long. 104° 32".

Transmitter: 6.8-mi. NE of Fort Collins.

Ownership: Paxson Denver License Inc.
Note: Operating as a translator.

Glenwood Springs—K25AH, Colorado W Bcstg. Inc.

Studio: 1322 1/2 Grand Ave., Glenwood Springs, CO 81601.

Technical Facilities: 0.36-kw ERP, lat. 39° 58", long. 107° 20' 30".

Transmitter: Glenwood Springs.

Ownership: Colorado West Broadcasting Inc.

***Glenwood Springs**—K34EI, 31 Licensee Inc. Phone: 303-595-3131. Fax: 303-595-8311.

Studio: 501 Wazee St., Denver, CO 80204.

Technical Facilities: 100-w TPO, 5.39-kw ERP, 56-ft. above ground, 8072-ft. above sea level, lat. 39° 32' 36", long. 107° 17' 49".

Transmitter: Lookout Mountain Park, 1.4-mi. of Glenwood Springs.

Ownership: Renaissance Communication Corp.

Note: Operating as a translator.

Glenwood Springs—K65CK, Pikes Peak Bcstg. Co. Phone: 719-632-1515. Fax: 719-475-0815.

Technical Facilities: 100-w TPO, 1.48-kw ERP, 75-ft. above ground, 7985-ft. above sea level, lat. 39° 32' 36", long. 107° 17' 51".

Transmitter: 1.4-mi. E of Glenwood Springs.

Equipment: Television Technology transmitter; Scala antenna.

Ownership: Pikes Peak Broadcasting Co.

Personnel: Neil Klockziem, General Manager; Roger Hightower, Chief Engineer; Jan Hammer, Sales Manager.

Note: Operating as a translator.

***Grand Junction**—K59FP, Fox Television Stations Inc. Phone: 202-895-3088.

Technical Facilities: 100-w TPO, 3.23-kw ERP, 98-ft. above ground, 7162-ft. above sea level, lat. 39° 04' 00", long. 108° 44' 41".

Transmitter: 10.2-mi. W of Grand Junction.

Ownership: Fox Television Stations Inc.

Gunnison—K02LY, Gunnison County Metropolitan Recreation District. Phone: 303-641-3290.

Studio: 105 N. Wisconsin, Gunnison, CO 81230.

Technical Facilities: 10-w TPO, 0.024-kw ERP, 46-ft. above ground, 8666-ft. above sea level, lat. 38° 31' 45", long. 106° 54' 22".

Transmitter: Tenderfoot Mountain, 1.5-mi. SE of Gunnison.

Equipment: Television Technology transmitter; Scala antenna.

Began Operation: September 1, 1982.

Ownership: Gunnison County Metropolitan Recreation District.

Advertising: No.

Personnel: Carol Draper, Station Manager; Fred Jones, Chief Engineer.

Gunnison—K04DH, Gunnison County Metropolitan Recreation District. Phone: 303-641-0196.

Technical Facilities: 0.01-kw ERP, 35-ft. above ground, 8620-ft. above sea level, lat. 38° 31' 25", long. 106° 54' 20".

Transmitter: 2-mi. SE of Gunnison.

Ownership: Gunnison County Metropolitan Recreation District.

Note: Operating as a translator.

Colorado—Low Power TV Stations

Canyon—K020U, Southwest Colorado Translator Assn. Phone: 970-565-2121. Fax: 970-565-1120.
 Technical Facilities: 1-w TPO, 0.002-kw ERP, 194-ft. above ground, 1801-ft. above sea level, lat. 37° 15' 08", long. 108° 41' 16".
 Transmitter: Approx. 8.5-mi. SW of Cortez.
 Equipment: TTC transmitter; Scala antenna.
 Ownership: Southwest Colorado TV Translator Assn.
 Personnel: Wayne Johnson, General Manager.
 Operating as a translator.

Canyon—K0400, Southwest Colorado Translator Assn. Phone: 970-565-2121. Fax: 970-565-1120.
 Technical Facilities: 1-w TPO, 0.016-kw ERP, 194-ft. above ground, 5915-ft. above sea level, lat. 37° 15' 08", long. 108° 41' 16".
 Transmitter: Approx. 8.5-mi. SW of Cortez.
 Equipment: TTC transmitter; Scala antenna.
 Ownership: Southwest Colorado TV Translator Assn.
 Personnel: Wayne Johnson, General Manager.
 Operating as a translator.

Canyon—K05JW, Southwest Colorado Translator Assn. Phone: 970-565-2121. Fax: 970-565-1120.
 Technical Facilities: 10-w TPO, 0.002-kw ERP, 194-ft. above ground, 592-ft. above sea level, lat. 37° 15' 08", long. 108° 41' 16".
 Transmitter: Approx. 8.5-mi. SW of Cortez.
 Equipment: TTC transmitter; Scala antenna.
 Ownership: Southwest Colorado TV Translator Assn.
 Personnel: Wayne Johnson, General Manager.
 Operating as a translator.

Canyon—K10NY, Southwest Colorado Translator Assn. Phone: 970-565-2121. Fax: 970-565-1120.
 Technical Facilities: 1-w TPO, 0.2-kw ERP, 26-ft. above ground, 5925-ft. above sea level, lat. 37° 15' 08", long. 108° 41' 16".
 Transmitter: Approx. 8.5-mi. SW of Cortez.
 Equipment: TTC transmitter; Scala antenna.
 Ownership: Southwest Colorado TV Translator Assn.
 Personnel: Wayne Johnson, General Manager.
 Operating as a translator.

Canyon—K13XG, Southwest Colorado Translator Assn. Phone: 970-565-2121. Fax: 970-565-1120.
 Technical Facilities: 1-w TPO, 0.0002-kw ERP, 194-ft. above ground, 5928-ft. above sea level, lat. 37° 15' 08", long. 108° 41' 16".
 Transmitter: Approx. 8.5-mi. SW of Cortez.
 Ownership: Southwest Colorado TV Translator Assn.
 Personnel: Wayne Johnson, General Manager.
 Operating as a translator.

Animas—K40DP, Full Gospel Outreach Inc. Phone: 970-565-2121. Fax: 970-565-1120.
 Technical Facilities: 20-w TPO, 0.041-kw ERP, 194-ft. above ground, 4043-ft. above sea level, lat. 38° 04' 10", long. 103° 14' 21".
 Transmitter: 29875 McBridge Ave., Las Animas.
 Ownership: Full Gospel Outreach Inc.

Blain—K48CG, Trinity Bcstg. Network Inc. Phone: 970-565-2121. Fax: 970-565-1120.
 Technical Facilities: 1000-w TPO, 3-kw ERP, 194-ft. above ground, 7178-ft. above sea level, lat. 40° 32' 56", long. 105° 11' 47".
 Transmitter: Horsetooth Mtn., 3.3-mi. W of Lake Rd. & Overland Trail Rd, near Ft. Collins.
 Equipment: Television Technology transmitter; Igniter antenna.
 Satellite earth station: Scientific-Atlanta, 3.2-mi. W of Lake Rd.
 Began Operation: August 2, 1988.

Ownership: Trinity Broadcasting Network Inc. Represented (engineering): Smith & Fisher. Represented (legal): Colby M. May.
 Personnel: Paul Crouch, General Manager; Ben Miller, Chief Engineer; Rod Henke, Sales Manager.

Mancos—K31CT, Southwest Colorado TV Translator Assn. Phone: 970-565-2121. Fax: 970-565-1120.
 Technical Facilities: 0.792-kw ERP, lat. 37° 21' 58", long. 108° 08' 42".
 Transmitter: Caviness electronics site, NE of Mancos.
 Equipment: TTC transmitter; Scala antenna.
 Ownership: Southwest Colorado TV Translator Assn.
 Satellite programming: Channel America.
 Personnel: Wayne Johnson, General Manager.
 Note: Operating as a translator.

McElmo Canyon—K08MI, Southwest Colorado TV Translator Assn. Phone: 970-565-2121. Fax: 970-565-1120.
 Technical Facilities: 1-w TPO, 0.005-kw ERP, 7-ft. above ground, 6997-ft. above sea level, lat. 37° 21' 40", long. 108° 46' 36".
 Transmitter: 9-mi. W of Cortez.
 Equipment: Anderson transmitter; Scala antenna.
 Began Operation: June 1, 1995.
 Ownership: Southwest Colorado TV Translator Assn.
 Note: Operating as a translator.

McElmo Canyon—K100E, Southwest Colorado TV Translator Assn. Phone: 970-565-2121. Fax: 970-565-1120.
 Technical Facilities: 1-w TPO, 0.005-kw ERP, 10-ft. above ground, 7000-ft. above sea level, lat. 37° 21' 40", long. 108° 46' 36".
 Transmitter: 9-mi. W of Cortez.
 Equipment: TTC transmitter; Scala antenna.
 Began Operation: June 1, 1995.
 Ownership: Southwest Colorado TV Translator Assn.
 Note: Operating as a translator.

New Castle—K36AF, Pikes Peak Bcstg. Co. Phone: 970-245-8880.
 Technical Facilities: 100-w TPO, 0.145-kw ERP, 21-ft. above ground, 6355-ft. above sea level, lat. 39° 33' 56", long. 107° 31' 57".
 Transmitter: 0.5-mi. S of New Castle.
 Equipment: Television Technology transmitter; Andrew antenna.
 Ownership: Pikes Peak Broadcasting Co.
 Note: Operating as a translator.

Peetz—K50EE, Board of Logan County Commissioners. Phone: 970-522-0888.
 Technical Facilities: 100-w TPO, 0.617-kw ERP, 407-ft. above ground, 4914-ft. above sea level, lat. 40° 35' 28", long. 103° 02' 23".
 Transmitter: Reiridon Hill, 9.5-mi. E of Sterling.
 Began Operation: August 28, 1996.
 Ownership: Board of Logan County Commissioners.

Peetz—K54ET, Board of Logan County Commissioners. Phone: 970-522-0888.
 Technical Facilities: 100-w TPO, 0.847-kw ERP, 192-ft. above ground, 4751-ft. above sea level, lat. 40° 52' 56", long. 103° 13' 40".
 Transmitter: Approx. 7.5-mi. SW of Peetz.
 Began Operation: August 26, 1996.
 Ownership: Board of Logan County Commissioners.

Peetz—K56EP, Board of Logan County Commissioners. Phone: 970-522-0888.
 Technical Facilities: 100-w TPO, 0.846-kw ERP, 194-ft. above ground, 4754-ft. above sea level, lat. 40° 52' 56", long. 103° 13' 40".
 Transmitter: Approx. 7.5-mi. SW of Peetz.
 Ownership: Board of Logan County Commissioners.

Peetz—K58DX, Board of Logan County Commissioners. Phone: 970-522-0888.
 Technical Facilities: 100-w TPO, 0.846-kw ERP, 194-ft. above ground, 4754-ft. above sea level, lat. 40° 52' 56", long. 103° 13' 40".
 Transmitter: Approx. 7.5-mi. SW of Peetz.
 Satellite earth station: Scientific-Atlanta.
 Ownership: Board of Logan County Commissioners.

Peetz—K60FO, Board of Logan County Commissioners. Phone: 970-522-0888.
 Technical Facilities: 100-w TPO, 0.84-kw ERP, 192-ft. above ground, 4751-ft. above sea level, lat. 40° 52' 56", long. 103° 13' 40".
 Transmitter: Approx. 7.5-mi. SW of Peetz.
 Began Operation: August 26, 1996.
 Ownership: Board of Logan County Commissioners.

***Pueblo**—K18EM, Polarcomm Corp. Phone: 303-674-7047.
 Technical Facilities: 1000-w TPO, 29.3-kw ERP, 60-ft. above ground, 4810-ft. above sea level, lat. 38° 15' 28", long. 104° 36' 18".
 Transmitter: 0.9-mi. SSE of Pueblo.
 Ownership: Polarcomm Corp.

Pueblo—K24DJ, David M. Drucker. Phone: 303-674-7047.
 Technical Facilities: 100-w TPO, 1.35-kw ERP, 72-ft. above ground, 5135-ft. above sea level, lat. 38° 18' 56", long. 104° 37' 01".
 Transmitter: 3.1-mi. N of Pueblo.
 Equipment: TTC transmitter; EchoStar receiver.
 Began Operation: April 5, 1996.
 Ownership: David M. Drucker.
 Satellite programming: Telemundo.

***Pueblo**—K48CU, Full Gospel Outreach Inc. Phone: 303-674-7047.
 Technical Facilities: 1000-w TPO, 11.85-kw ERP, 42-ft. above ground, 4870-ft. above sea level, lat. 38° 17' 07", long. 104° 37' 22".
 Transmitter: 2109 7th Ave.
 Ownership: Full Gospel Outreach Inc.

Rangely—K48EN, Western Rio Blanco Metropolitan Recreation & Parks. Phone: 303-675-8211.
 Technical Facilities: 100-w TPO, 0.456-kw ERP, 33-ft. above ground, 5325-ft. above sea level, lat. 40° 05' 51", long. 108° 48' 36".
 Transmitter: 1-mi. N of Rangely.
 Ownership: Western Rio Blanco Metropolitan Recreation & Parks.

Rangely—K50DP, Western Rio Blanco Metropolitan Recreation & Parks. Phone: 303-675-8211.
 Technical Facilities: 100-w TPO, 0.456-kw ERP, 33-ft. above ground, 5325-ft. above sea level, lat. 40° 05' 51", long. 108° 48' 36".
 Transmitter: 1-mi. N of Rangely.
 Ownership: Western Rio Blanco Metropolitan Recreation & Parks.

Rangely—K54EG, Western Rio Blanco Metropolitan Recreation & Parks. Phone: 303-675-8211.
 Technical Facilities: 100-w TPO, 0.456-kw ERP, 33-ft. above ground, 5325-ft. above sea level, lat. 40° 05' 51", long. 108° 48' 36".
 Transmitter: 1-mi. N of Rangely.
 Ownership: Western Rio Blanco Metropolitan Recreation & Parks.

Rangely—K56FL, Western Rio Blanco Metropolitan Recreation & Parks. Phone: 303-675-8211.
 Technical Facilities: 100-w TPO, 0.456-kw ERP, 33-ft. above ground, 5325-ft. above sea level, lat. 40° 05' 51", long. 108° 48' 36".
 Transmitter: 1-mi. N of Rangely.
 Ownership: Western Rio Blanco Metropolitan Recreation & Parks.

Rangely—K58EN, Western Rio Blanco Metropolitan Recreation & Parks. Phone: 303-675-8211.
 Technical Facilities: 100-w TPO, 0.456-kw ERP, 33-ft. above ground, 5325-ft. above sea level, lat. 40° 05' 51", long. 108° 48' 36".
 Transmitter: 1-mi. N of Rangely.
 Ownership: Western Rio Blanco Metropolitan Recreation & Parks.

Rifle—K57CR, Pikes Peak Bcstg. Co. Phone: 719-632-1515. Fax: 719-475-0815.
 Technical Facilities: 100-w TPO, 3.385-kw ERP, 35-ft. above ground, 8156-ft. above sea level, lat. 39° 32' 10", long. 107° 56' 56".
 Transmitter: 9-mi. W of Rifle.
 Equipment: Television Technology transmitter; Andrew antenna.
 Ownership: Pikes Peak Broadcasting Co.
 Note: Operating as a translator.

***Sargents**—K36EB, Gunnison County Metropolitan Recreation District. Phone: 303-943-3123.
 Technical Facilities: 20-w TPO, 0.07-kw ERP, 19-ft. above ground, 9258-ft. above sea level, lat. 38° 23' 26", long. 106° 24' 39".
 Transmitter: 1.6-mi. SE of Sapinero.
 Ownership: Gunnison County Metropolitan Recreation District.

***Springfield**—K60DP, Baca County. Phone: 303-675-8211.
 Technical Facilities: 100-w TPO, 0.932-kw ERP, 289-ft. above ground, 4829-ft. above sea level, lat. 37° 21' 44", long. 102° 38' 44".
 Transmitter: 3-mi. S of Springfield.
 Ownership: Baca County.

Sterling—K46CY, Board of Logan County Commissioners. Phone: 970-522-0888.
 Technical Facilities: 1000-w TPO, 0.622-kw ERP, 407-ft. above ground, 4918-ft. above sea level, lat. 40° 35' 28", long. 103° 02' 23".
 Transmitter: Reiradon Hill, 9.4-mi. E of Sterling.
 Ownership: Board of Logan County Commissioners.

Sterling—K48DQ, Board of Logan County Commissioners. Phone: 303-522-0888.
 Technical Facilities: 100-w TPO, 0.622-kw ERP, 407-ft. above ground, 4918-ft. above sea level, lat. 40° 35' 28", long. 103° 02' 23".
 Transmitter: Reiradon Hill, 9.4-mi. E of Sterling.

Low Power TV Stations—Colorado

Ownership: Board of Logan County Commissioners.

Sterling—K52EW, Board of Logan County Commissioners. Phone: 970-522-0888. Technical Facilities: 100-w TPO, 0.614-kw ERP, 407-ft. above ground, 4914-ft. above sea level, lat. 40° 35' 28", long. 103° 02' 23".

Transmitter: Reiradon Hill, 9.5-mi. E of Sterling.

Began Operation: August 26, 1996.

Ownership: Board of Logan County Commissioners.

***Swink, Rocky Ford & La Junta**—K39DI, Full Gospel Outreach Inc.

Technical Facilities: 100-w TPO, 2.7-kw ERP, 4367-ft. above sea level, lat. 38° 00' 55", long. 103° 37' 09".

Transmitter: Old Holly Sugar Smokestack.

Ownership: Full Gospel Outreach Inc.

Weber Canyon—K02OS, Southwest Colorado TV Translator Assn. Phone: 970-565-2121. Fax: 970-565-1120.

Technical Facilities: 1-w TPO, 0.2-kw ERP, 10-ft. above ground, 7004-ft. above sea level, lat. 37° 17' 51", long. 108° 18' 02".

Transmitter: 6051 County Rte. 41, Mancos.

Equipment: TTC transmitter; Scala antenna.

Ownership: Southwest Colorado TV Translator Assn.

Personnel: Wayne Johnson, General Manager. Note: Operating as a translator.

Weber Canyon—K04ON, Southwest Colorado TV Translator Assn. Phone: 970-565-2121. Fax: 970-565-1120.

Technical Facilities: 1-w TPO, 0.2-kw ERP, 7011-ft. above sea level, lat. 37° 17' 51", long. 108° 18' 02".

Transmitter: 6051 County Rte. 41, Mancos.

Equipment: TTC transmitter; Scala antenna.

Ownership: Southwest Colorado TV Translator Assn.

Personnel: Wayne Johnson, General Manager. Note: Operating as a translator.

Weber Canyon—K08MB, Southwest Colorado TV Translator Assn. Phone: 970-565-2121. Fax: 970-565-1120.

Technical Facilities: 1-w TPO, 0.2-kw ERP, 7018-ft. above sea level, lat. 37° 17' 51", long. 108° 18' 02".

Transmitter: 6051 County Rte. 41, Mancos.

Equipment: TTC transmitter; Scala antenna.

Ownership: Southwest Colorado TV Translator Assn.

Personnel: Wayne Johnson, General Manager. Note: Operating as a translator.

Weber Canyon—K100D, Southwest Colorado TV Translator Assn. Phone: 970-565-2121. Fax: 970-565-1120.

Technical Facilities: 1-w TPO, 0.002-kw ERP, 26-ft. above ground, 7019-ft. above sea level, lat. 37° 17' 51", long. 108° 18' 02".

Transmitter: 6051 County Rte. 41, Mancos.

Equipment: TTC transmitter; Scala antenna.

Satellite earth stations: Scientific-Atlanta receivers.

Began Operation: April 1, 1995.

Ownership: Southwest Colorado TV Translator Assn.

Note: Operating as a translator.

***Weber Canyon**—K13XH, Southwest Colorado TV Translator Assn. Phone: 970-565-2121. Fax: 970-565-1120.

Technical Facilities: 1-w TPO, 0.0002-kw ERP, 30-ft. above ground, 7024-ft. above sea level, lat. 37° 17' 51", long. 108° 18' 02".

Transmitter: 6051 County Rte. 41, Mancos. Ownership: Southwest Colorado TV Translator Assn.

Connecticut

Danbury—W22BN, David Abrantes. Phone: 203-778-2222. Fax: 203-746-4262.

Technical Facilities: 500-w TPO, 10.4-kw ERP, 88-ft. above ground, 728-ft. above sea level, lat. 41° 23' 44", long. 73° 25' 24".

Transmitter: Shelter Rock, Shelter Rock Rd.

Equipment: TTC transmitter; Bogner antenna.

Ownership: David Abrantes.

Satellite programming: America One; ANA; FamilyNET; Portuguese Television; Univision.

Personnel: David Abrantes, General Manager & Chief Engineer.

Granby—W12CL, John Andrew Thompson. Phone: 213-683-4278.

Technical Facilities: 20-w TPO, 0.42-kw ERP, 62-ft. above ground, 302-ft. above sea level, lat. 41° 58' 45", long. 72° 46' 59".

Transmitter: S of King Hill, Suffield.

Ownership: John Andrew Thompson.

Hartford—W06BL, Harvard Bcstg. Inc. Phones: 508-456-8797; 860-247-1800. Fax: 508-456-8480.

Studio: 18 Garden St., Hartford, CT 06105.

Technical Facilities: 10-w TPO, 0.146-kw ERP, 298-ft. above ground, 338-ft. above sea level, lat. 41° 45' 51", long. 72° 40' 32".

Transmitter: Bushnell Plaza, Hartford.

Equipment: Television Technology transmitter; Scala antenna.

Began Operation: July 1, 1994.

Ownership: Harvard Broadcasting Inc.

Satellite programming: Much Music; Shop-at-Home.

Personnel: Louis Maisel, President, General Manager & Chief Engineer; Mike Lupo, Sales Manager.

Hartford—W10CG, Harvard Broadcasting Inc. Phone: 508-456-8797. Fax: 508-456-8480.

Technical Facilities: 10-w TPO, 0.03-kw ERP, 285-ft. above ground, 325-ft. above sea level, lat. 41° 45' 51", long. 72° 40' 32".

Transmitter: Bushnell Plaza, Hartford.

Equipment: Delta-Benco-Cascade transmitter; Scala antenna.

Began Operation: February 1, 1995.

Ownership: Harvard Broadcasting Inc.

Personnel: Louis Maisel, President.

Hartford—W11BJ, Hartford Low Power Translator Inc. Phone: 860-549-1674.

Technical Facilities: 10-w TPO, 0.828-kw ERP, 276-ft. above ground, 984-ft. above sea level, lat. 41° 42' 13", long. 72° 49' 57".

Transmitter: Rattlesnake Mountain off State Rte. 6, Farmington.

Ownership: Hartford Low Power Translator Inc.

Hartford—W47AD, Univision Communications Inc. Phone: 310-556-3600.

Technical Facilities: 1000-w TPO, 17.9-kw ERP, lat. 41° 42' 32", long. 72° 28' 30".

Transmitter: Glastonbury, Connecticut.

Equipment: Acrodyne transmitter; Bogner antenna.

Ownership: Univision Communications Inc.

Represented (sales): Univision.

Note: Operating as a translator.

***Hartford**—W51BK, Zenon Reynarowych. Phone: 718-847-7388.

Technical Facilities: 761-w TPO, 108-ft. above ground, 458-ft. above sea level, lat. 41° 44' 19", long. 72° 47' 50".

Transmitter: Rte. 4, Farmington.

Ownership: Zenon Reynarowych.

Hartford—W69CL, Atrium Broadcasting Co. Phone: 213-469-5696. Fax: 213-465-2193. E-mail: rogow@loop.com

Technical Facilities: 1000-w TPO, 5.49-kw ERP, 112-ft. above ground, 859-ft. above sea level, lat. 41° 48' 10", long. 72° 48' 04".

Transmitter: Avon Mountain.

Began Operation: January 19, 1996.

Ownership: Atrium Broadcasting Co.

Represented (engineering): Ventech Engineering.

Represented (legal): Kaye, Scholer, Fierman, Hays & Handler.

Hartford—WRDM-LP, Ch. 13, Channel 13 Television Inc. Phone: 203-956-1303. Fax: 203-956-6834.

Studio: 886 Maple Ave., Hartford, CT 06114.

Technical Facilities: 33-w TPO, 0.088-kw ERP, 233-ft. above ground, 312-ft. above sea level, lat. 41° 45' 40", long. 72° 40' 55".

Transmitter: 60 Washington St., Hartford, CT.

Equipment: Comsonics transmitter; Scala antenna.

Satellite earth stations: Paracclipse, 5-meter; Avcom receivers.

Began Operation: June 14, 1986.

Ownership: Channel 13 Television Inc.

Multichannel TV Sound: Stereo and separate audio program.

Satellite programming: RAI-USA; Telemundo.

Advertising: Yes.

Represented (sales): Telemundo Network Sales.

Represented (engineering): Mullaney Engineering Inc.

Represented (legal): Cohn & Marks.

Personnel: Lucio C. Ruzzier Sr., President & Chief Executive Officer; Paul D'Agostino, Chief Financial Officer & Controller; William Newton, Vice President & Program Director; Gaetano Leone, General Manager; Salvatore Minniti, Chief Engineer.

New Haven—W06BP, Zenon Reynarowych. Phone: 718-847-7388.

Technical Facilities: 10-w TPO, 0.128-kw ERP, 36-ft. above ground, 495-ft. above sea level, lat. 41° 20' 58", long. 72° 58' 27".

Transmitter: 1055 Wintergreen Ave., New Haven.

Began Operation: October 21, 1993.

Ownership: Zenon Reynarowych.

New Haven—W10BQ, Hartford LPTV Inc. Technical Facilities: 10-w TPO, 0.12-kw ERP, 338-ft. above ground, 364-ft. above sea level, lat. 41° 18' 25", long. 72° 55' 29".

Transmitter: 157 Church St., New Haven.

Began Operation: March 10, 1994.

Ownership: Chase Communications Inc.

New Haven—W51BZ, Zenon Reynarowych. Technical Facilities: 1000-w TPO, 95.8-kw ERP, 98-ft. above ground, 774-ft. above sea level, lat. 41° 25' 10", long. 72° 42' 45".

Transmitter: Approx. 12-mi. NE of New Haven.

Ownership: Zenon Reynarowych.

Stamford—W38BC, WLIG-TV Inc. Phone: 516-777-8855. Fax: 516-777-8180.

Technical Facilities: 1000-w TPO, 21.9-kw ERP, 217-ft. above ground, 335-ft. above sea level, lat. 41° 03' 54", long. 73° 32' 04".

Transmitter: 44 Strawberry Hill Court, Stamford.

Began Operation: November 29, 1993. Ownership: WLIG-TV Inc.

Personnel: Marvin Chauvin, Chief Executive Officer; David Feinblatt, General Manager; Mark D'Acampora, Chief Engineer; El Simmons, Sales Manager.

Note: Operating as a translator.

West Haven—W28AJ, Paging Assoc. I. Phone: 203-932-3500. Fax: 203-933-2225.

Studio: 24 Rockdale Rd., West Haven, 06516.

Technical Facilities: 1000-w TPO, 48.8-kw ERP, 184-ft. above ground, 335-ft. above sea level, lat. 41° 17' 28", long. 72° 58' 00".

Transmitter: 24 Rockdale Rd.

Began Operation: January 1, 1989.

Ownership: Paging Associates Inc.

Satellite programming: America One; Learn Channel; Showcase America.

Advertising: Yes. Rates: \$150.00/30 Sec. \$200.00/Min.

Delaware

Dover—W27AJ, Delmarva Broadcast Serv. G.P. Phone: 410-742-4747. Fax: 410-742-5767.

Studio: White Oak Rd., Dover, DE 19901.

Technical Facilities: 1000-w TPO, 81.4-kw ERP, 229-ft. above ground, 255-ft. above sea level, lat. 39° 11' 10", long. 75° 29' 26".

Holds CP for change to 66-kw ERP. BPTT 890312IE.

Transmitter: N of White Oak Rd., 0.155-mi. S of Long Point Rd.

Equipment: Acrodyne transmitter; Bogner antenna.

Began Operation: January 1, 1987.

Ownership: Brechner Management Co.

Satellite programming: ABC, Fox.

Advertising: Yes.

Represented (sales): Seltel Inc.

Represented (engineering): Jules Cohen & Associates, P.C.

Represented (legal): Cohn & Marks.

Personnel: Kathleen McLain, General Manager; Bill Hctor, Chief Engineer; Susan Kelly, Sales Manager.

Note: Operating as a translator.

Dover—W67BG, Ch. 67, Trinity Bcstg. Network Inc. Phone: 714-832-2950.

Affiliation: TBN.

Technical Facilities: 1000-w TPO, 11.2-kw ERP, 98-ft. above ground, 253-ft. above sea level, lat. 39° 11' 08", long. 75° 29' 28".

Transmitter: 2.36-mi. NW of intersection of State Rtes. 8 & 9

Began Operation: November 30, 1988.

Ownership: Trinity Broadcasting Network Inc.

Advertising: No.

Personnel: Paul Crouch, General Manager; Ben Miller, Chief Engineer; Rod Henke, Sales Manager.

Talleyville—W55BT, William E. Mattis Jr. Technical Facilities: 10-w TPO, 0.2798-kw ERP, 212-ft. above ground, 370-ft. above sea level, lat. 39° 47' 50", long. 75° 32' 30".

Holds CP for change to 1000-w TPO, 646-ft. above sea level, lat. 39° 50' 51", long. 75° 29' 45", transmitter to oil tank farm, off Faulk, Kird & Garnett Mine Rds. BPTT-LJE0415JV.

Transmitter: 220 Prospect St., Wilmington.

Began Operation: December 9, 1993.

Ownership: William E. Mattis Jr.

District of Columbia

Washington—WSIT-LP, Ch. 42, Paxson Communications LPTV Inc. Phone: 561-659-4122. P.O. Box 3400 Idaho Ave. NW, Washington, DC 20016. Technical Facilities: 830-w TPO, 15.5-kw ERP, 11-ft. above ground, 495-ft. above sea level, lat. 38° 56' 09", long. 77° 04' 26". Transmitter: Intersection of Wisconsin & Idaho S. NW. Equipment: Acrodyne transmitter; Scala antenna. Began Operation: December 5, 1988. Ownership: Paxson Communications LPTV Inc. Advertising: Yes. Represented (engineering): du Treil, Lundin & Kley. Represented (legal): Koteen & Naftalin. Personnel: Christopher S. Sargent, President.

Washington—W48AW, Los Cerezos Television Co. Technical Facilities: 1000-w TPO, 35-kw ERP, 7-ft. above ground, 673-ft. above sea level, lat. 38° 56' 09", long. 77° 05' 33". Transmitter: American U. campus, Massachusetts & Nebraska Aves. NW. Ownership: Los Cerezos Television Co. Represented (sales): Univision.

Washington—WIAV-LP, Ch. 58, Benita S. Rubin & Julia Cuevo. Technical Facilities: 661-w TPO, 35-kw ERP, 7-ft. above ground, 325-ft. above sea level, lat. 38° 59' 29", long. 76° 52' 45". Transmitter: 7501 Greenway Center Dr., Beltsville, MD. Ownership: Benita S. Querubin, 50%; Julia S. Cuevo, 50%.

Washington—WZGS-LP, Ch. 64, Onda Capital. Technical Facilities: 1000-w TPO, 12.5-kw ERP, 663-ft. above sea level, lat. 38° 57' 00", long. 77° 01' 36". Transmitter: NW corner of 9th & Peabody Sts. Ownership: Onda Capitol Inc.

Transmitter: 1.3-mi. W of the intersection of Rtes. 17 & 92 & Miller Rd., Orange City. Equipment: Acrodyne transmitter; Scala antenna. Satellite earth station. Began Operation: April 8, 1994. Ownership: The Bonita Corp. Satellite programming: Telemundo.

Big Pine—W52BB, Board of County Commissioners. Phone: 305-289-6002. Fax: 305-289-6013. Technical Facilities: 1000-w TPO, 55.3-kw ERP, 351-ft. above ground, 354-ft. above sea level, lat. 24° 39' 02", long. 81° 18' 36". Transmitter: 0.4-mi. N of Federal Hwy. 1, W. Summerland Key, Big Pine. Equipment: Emcee transmitter; Bogner antenna. Ownership: Monroe County Commissioners. Advertising: No. Note: Operating as a translator.

Bradenton—WSVT-LP, Ch. 14, Rainbow Ministries Inc. Phone: 941-739-0014. Fax: 941-756-7332. Technical Facilities: 1000-w TPO, 19.8-kw ERP, 650-ft. above ground, 686-ft. above sea level, lat. 27° 33' 27", long. 82° 21' 59". Transmitter: 4.2-mi. ESE of Parrish. Equipment: Wallace transmitter; Lindsay antenna. Ownership: Rainbow Ministries Inc. Satellite programming: Cornerstone Television Network Affiliate. Advertising: Yes. Personnel: Nick Manassa, General Manager.

Chiefland—W33BL, Suncoast Bcstg. of Lafayette County Inc. Phone: 904-294-2525. Technical Facilities: 1000-w TPO, 22.8-kw ERP, 180-ft. above ground, 220-ft. above sea level, lat. 29° 28' 12", long. 82° 48' 20". Transmitter: 2.8-mi. E of intersection of U.S. 27 & 29. Began Operation: April 26, 1996. Ownership: Suncoast Broadcasting of Lafayette County Inc.

Clearwater—W05BR, Channel America LPTV License Subsidiary Inc. Technical Facilities: 10-w TPO, 0.032-kw ERP, 144-ft. above ground, 154-ft. above sea level, lat. 23° 02' 20", long. 82° 39' 29". Transmitter: Near intersection of Hwys. 580 & 584, Clearwater. Ownership: Channel America LPTV License Subsidiary Inc.

Clearwater—WXAX-LP, Ch. 26, Teleamericas Network Inc. Phone: 813-579-2626. Technical Facilities: 1000-w TPO, 54.2-kw ERP, 449-ft. above ground, 459-ft. above sea level, lat. 27° 52' 00", long. 82° 37' 27". Transmitter: S side of U.S. 92, 0.09-mi. E of intersection with State Rte. 687. Ownership: Teleamericas Network Inc. Represented (engineering): Carl E. Smith Consulting Engineers. Represented (legal): Arent Fox Kintner Plotkin & Kahn.

Daytona Beach—W42AM, Paxson Communications LPTV Inc. Phone: 561-659-4122. Technical Facilities: 1000-w TPO, 48.4-kw ERP, 381-ft. above ground, 417-ft. above sea level, lat. 29° 10' 24", long. 81° 09' 24". Transmitter: 7-mi. W of Daytona Beach. Ownership: Paxson Communications Corp.

Daytona Beach—W53BK, Metrocomm Communications Inc. Phone: 305-358-1720. Technical Facilities: 1000-w TPO, 7.6-kw ERP, 361-ft. above ground, 400-ft. above sea level, lat. 29° 10' 28", long. 81° 09' 28". Transmitter: Indian River Rd., NW of WDOG(FM) tower. Ownership: Metrocomm Communications Inc.

Daytona Beach—W67DB, Dilip B. Viswanath. Phone: 718-479-9411. Technical Facilities: 1000-w TPO, 31.66-kw ERP, 394-ft. above ground, 404-ft. above sea level, lat. 29° 10' 28", long. 81° 09' 28". Transmitter: Indian Lake Rd., 5-mi. W of Daytona Beach. Ownership: Dilip B. Viswanath.

Daytona Beach & New Smyrna Beach—W31BC, Patricia Van Zandt. Technical Facilities: 1000-w TPO, 97.8-kw ERP, 301-ft. above ground, 328-ft. above sea level, lat. 29° 00' 32", long. 80° 58' 27". Transmitter: 0.2-mi. S of Hwy. 44, 0.7-mi. E of Hwy. 1-95. Ownership: Patricia Van Zandt.

De Funiak Springs—W24AM, Janet R. Walls. Phones: 904-892-4561; 904-892-6202. E-mail: tv24@dfs.wwia.net Web Site: http://www.dfs.wwia.net/tv24/tv24.html Studio: German Club Rd., De Funiak Spring, FL 32433. Technical Facilities: 1000-w TPO, 10.8-kw ERP, 187-ft. above ground, 404-ft. above sea level, lat. 30° 44' 18", long. 86° 06' 22". Transmitter: 1.2-mi. NE of Courthouse, near West Sandy Creek. Equipment: DB Electronica transmitter; Scala antenna. Satellite earth stations: GTE Sylvania, 3.1-meter; Uniden, 3.1-meter. Began Operation: November 1, 1988. Ownership: Janet R. Walls. Satellite programming: FamilyNet. Advertising: Yes. Rates: \$6.00/30 Sec.; \$10.00/Min.; \$75.00/Hour. Personnel: Ronald G. Walls, General Manager & Chief Engineer; Janet R. Walls, Program Director; Michael G. Walls, Production Manager.

Destin—W48BC, Beach TV Properties Inc. Phone: 904-234-2773. Technical Facilities: 1000-w TPO, 13.1-kw ERP, 230-ft. above ground, 246-ft. above sea level, lat. 30° 23' 08", long. 86° 24' 52". Ownership: Beach TV Properties Inc.

Fort Lauderdale—W27AQ, Skinner Bcstg. Inc. Technical Facilities: 1000-w TPO, 70.3-kw ERP, 276-ft. above ground, 302-ft. above sea level, lat. 26° 13' 47.50", long. 80° 05' 26.50". Transmitter: Pompano Beach Club, South Tower, 111 Briny Ave. Ownership: Skinner Broadcasting Inc. Note: Operating as a translator.

Fort Lauderdale—W27AQ, Skinner Bcstg. Inc. Technical Facilities: 1000-w TPO, 70.3-kw ERP, 276-ft. above ground, 302-ft. above sea level, lat. 26° 13' 47.50", long. 80° 05' 26.50". Transmitter: Pompano Beach Club, South Tower, 111 Briny Ave. Ownership: Skinner Broadcasting Inc. Note: Operating as a translator.

Fort Myers—W04CC, Shoreline Bcstg. Technical Facilities: 10-w TPO, 0.054-kw ERP, 272-ft. above ground, 285-ft. above sea level, lat. 26° 38' 47", long. 81° 52' 02". Transmitter: Sheraton Harbor Place, 2500 Edwards Dr. Ownership: Shoreline Broadcasting.

Fort Myers—WEVU-LP, Ch. 7, Tamiami Fort Myers Inc. Phone: 941-936-7776. Fax: 941-936-1732. E-mail: nppt49a@prodigy.com Web Site: http://www.wevutv.com

Technical Facilities: 30-w TPO, 0.053-kw ERP, 259-ft. above ground, 266-ft. above sea level, lat. 26° 38' 47", long. 81° 52' 06". Transmitter: Sheraton Harbor Place Hotel, 2500 Edwards Dr. Equipment: ITS transmitter; Scala antenna. Satellite earth stations: Uniden, 3-meter; Uniden, 4-meter. Ownership: Tamiami Fort Myers Inc. Satellite programming: America One, Channel America. Advertising: Yes. Represented (sales): Roslin TV Sales. Represented (legal): Cordon & Kelly. Personnel: Hugh Boyd, General Manager; Jim McClure, Sales Manager.

Fort Myers—W24AA, CFF Properties Inc. Phone: 813-644-0261. Technical Facilities: 1000-w TPO, 23.9-kw ERP, 250-ft. above ground, 260-ft. above sea level, lat. 26° 34' 19", long. 82° 01' 35". Requests CP for change to Ch. 14, 55.2-kw ERP, 446-ft. above sea level, lat. 26° 43' 35", long. 81° 47' 12"; transmitter to 18060 Sable Palm Dr. BPTTL-940414PK. Transmitter: 5-mi. NW of Cape Coral. Equipment: Television Technology transmitter; Scala antenna. Began Operation: November 1, 1987. Ownership: Nathan Price. Satellite programming: FamilyNet; Trinity Bcstg. Network. Advertising: Yes. Rates: \$50.00/30 Sec.; \$200.00/Hour. Personnel: Nathan Price, President. Note: Operating as a translator.

Fort Myers—W57CJ, Paxson Communications LPTV Inc. Phone: 813-536-2211. Technical Facilities: 1000-w TPO, 15.8-kw ERP, 400-ft. above ground, 410-ft. above sea level, lat. 26° 30' 18", long. 81° 51' 14". Transmitter: 16341 Old U.S. 41 S. Began Operation: July 2, 1996. Ownership: Paxson Communications LPTV Inc.

Fort Myers—W59CY, Randall Communications. Phone: 305-345-0194. Technical Facilities: 1000-w TPO, 15.7-kw ERP, 400-ft. above ground, 410-ft. above sea level, lat. 26° 30' 18", long. 81° 51' 14". Transmitter: 16341 Old U.S. 41 S. Ownership: Randall Communications.

Fort Myers—W65DF, Metrocomm Communications Inc. Phone: 305-358-1720. Technical Facilities: 1000-w TPO, 6.2-kw ERP, 308-ft. above ground, 335-ft. above sea level, lat. 26° 32' 02", long. 81° 41' 04". Transmitter: 14300 Greenmeadow Rd. Ownership: Metrocomm Communications Inc.

Fort Myers—W67BY, Trinity Bcstg. Network Inc. Affiliation: TBN. Technical Facilities: 1000-w TPO, 33.2-kw ERP, 371-ft. above ground, 387-ft. above sea level, lat. 26° 43' 35", long. 81° 47' 12". Transmitter: 18060 Sable Palm Dr., near Bayshore. Began Operation: January 21, 1991. Ownership: Trinity Broadcasting Network Inc.

Fort Pierce—W04CX, Sebring Television Corp. Phone: 941-382-8695. Technical Facilities: 10-w TPO, 0.06-kw ERP, 30-ft. above ground, 49-ft. above sea level, lat. 27° 26' 05", long. 80° 21' 04". Transmitter: 2609 Jersey Ave., Fort Pierce.

Florida

Alhambra—W69AY, Associated Christian Television System Inc. Phone: 407-298-5555. P.O. Box 1001 Waldo Rd., Gainesville, FL 32601.

Technical Facilities: 1000-w TPO, 38.02-kw ERP, 567-ft. above ground, 231-ft. above sea level, lat. 29° 42' 45", long. 82° 18' 08". Transmitter: 1001 Waldo Rd., Gainesville. Equipment: Thomson LGT transmitter; Bogner antenna. Began Operation: October 18, 1984. Ownership: Associated Christian Television System Inc. Advertising: Yes. Rates: \$75.00/30 Sec. Represented (legal): Baraff, Koerner, Olender & Hochberg, P.C. Personnel: Claud Bowers, Station Manager; Gela Courte, General Sales Manager; John Henson, Chief Engineer. Note: Operating as a translator.

Monte Springs—W12CD, The Bonita Corp. Phone: 912-434-1831. Technical Facilities: 10-w TPO, 0.42-kw ERP, 99-ft. above ground, 1122-ft. above sea level, lat. 28° 55' 16", long. 81° 19' 09".

Low Power TV Stations—Florida

Began Operation: June 12, 1996.
Ownership: Sebring Television Corp.

Fort Pierce—W44AY, South Florida Public Telecommunications. Phone: 407-737-8000. Fax: 407-369-3067.

Studio: 3401 S. Congress Ave., Boynton Beach, FL 33426.

Technical Facilities: 524.7-w TPO, 34.8-kw ERP, 341-ft. above ground, 374-ft. above sea level, lat. 27° 32' 46", long. 80° 22' 08".
Transmitter: 0.5-mi. NW of Viking.

Equipment: Acrodyne transmitter; Bogner antenna.

Began Operation: February 7, 1994.
Ownership: South Florida Public Telecommunications Inc.

Multichannel TV Sound: Stereo and separate audio program.

Satellite programming: PBS.
Advertising: Yes.

Personnel: Mary Souder, President; Paul Rose, Vice President, Operations; John LaBonia, Executive Vice President & Chief Operating Officer.

Note: Operating as a translator.

***Fort Pierce**—W46CI, WBSFB Licensing Corp. Phone: 407-871-1688.

Technical Facilities: 1000-w TPO, 7.2-kw ERP, 488-ft. above ground, 505-ft. above sea level, lat. 27° 19' 27", long. 80° 18' 49".

Transmitter: 1100 Dyer Rd.
Ownership: WBSFB Licensing Corp.

Fort Pierce-Sunland Gardens-Hutchinson Island & Paradise Park—W08DK, Sebring Television Corp. Phone: 941-382-8695.

Technical Facilities: 10-w TPO, 0.06-kw ERP, 30-ft. above ground, 49-ft. above sea level, lat. 27° 26' 05", long. 81° 21' 04".

Transmitter: 2609 Jersey Ave.
Began Operation: June 12, 1996.
Ownership: Sebring Television Corp.

***Fort Walton Beach**—W66CM, Roy S. Marjamaa. Phones: 813-391-8336; 813-898-8192.

Technical Facilities: 1000-w TPO, 1.1-kw ERP, 2970-ft. above ground, 335-ft. above sea level, lat. 30° 26' 59", long. 86° 34' 27".

Transmitter: 1-mi. N of Shalimar.
Ownership: Roy S. Marjamaa.

***Fort Walton Beach**—W69DH, Roy S. Marjamaa. Phones: 813-391-8336; 813-898-8192.

Technical Facilities: 123-w TPO, 1-kw ERP, 298-ft. above ground, 335-ft. above sea level, lat. 30° 26' 59", long. 86° 34' 27".

Transmitter: 1-mi. N of Shalimar.
Ownership: Roy S. Marjamaa.

***Gainesville**—W14CB, Budd Broadcasting Co. Phone: 904-371-1772.

Technical Facilities: 1000-w TPO, 16-kw ERP, 456-ft. above ground, 626-ft. above sea level, lat. 29° 44' 22", long. 82° 23' 09".

Transmitter: Intersection of U.S. 441 & 93rd Ave.
Ownership: Budd Broadcasting Co.

Gainesville—WLUF-LP, Ch. 10, Board of Regents on Behalf of U. of Florida. Phone: 904-392-5551. Fax: 904-392-5731.

Studio: U. of Florida, Weimar Hall, Gainesville, FL 32611.

Technical Facilities: 10-w TPO, 0.057-kw ERP, 558-ft. above ground, 738-ft. above sea level, lat. 29° 43' 35", long. 82° 23' 41".

Transmitter: 5.5-mi. NW of Gainesville at the Devil's Millhopper.

Began Operation: November 1, 1989.
Ownership: Board of Regents of University of Florida.

Satellite programming: PBS Adult Learning Service.

Planned satellite programming: Learning Channel.

Advertising: No.
Represented (engineering): Kessler & Gehman Associates Inc.

Represented (legal): Schwartz, Woods & Miller.

Personnel: Richard A. Lehner, General Manager; Al Holt, Chief Engineer; Rick Schneider, Station Manager; Frank Counts, Director, Production.

Gainesville—WBXG-LP, Ch. 31, VJN LPTV Corp. Phone: 305-674-5000. Fax: 305-674-4900.

Technical Facilities: 1000-w TPO, 25.5-kw ERP, 367-ft. above ground, 453-ft. above sea level, lat. 29° 38' 36", long. 82° 25' 09".

Transmitter: 7175 S.W. 8th Ave.
Equipment: Acrodyne transmitter; Bogner antenna.

Ownership: VJN LPTV Corp.
Satellite programming: The Box.

Represented (legal): Bryan Cave.
Personnel: Warren Reeves, General Manager; Jesse Coleman, Chief Engineer.

***Haines City**—W14BX, Charles S. Namey. Phone: 407-629-6423.

Technical Facilities: 1000-w TPO, 20.8-kw ERP, 315-ft. above ground, 417-ft. above sea level, lat. 28° 21' 31", long. 81° 30' 45".

Transmitter: Marriott Orlando World Center, World Center Dr.
Ownership: Charles S. Namey.

***Hilliard**—W100F, Nassau County Board of Public Instruction.

Technical Facilities: 10-w TPO, 0.135-kw ERP, 110-ft. above ground, 125-ft. above sea level, lat. 30° 41' 18", long. 81° 55' 36".

Transmitter: Hilliard Middle-Senior High School, 106 W. Illinois Lane.
Ownership: Nassau County Board of Public Instruction.

Inglis/Yankeetown—WYKE-LP, Ch. 49, Citrus County Assn. for Retarded Citizens. Phones: 904-795-5541; 904-795-4419. Fax: 904-795-1805.

Studio: 1315 N. Van Nortwick Rd., Lecanto, FL 34461.

Technical Facilities: 1000-w TPO, 19.52-kw ERP, 306-ft. above ground, 345-ft. above sea level, lat. 28° 52' 55", long. 82° 31' 30".

Transmitter: 4.7-mi. ESE of Crystal River.
Equipment: TTC transmitter; Bogner antenna.
Satellite earth stations: Jerrold, 2-meter.

Began Operation: August 22, 1983.
Ownership: Citrus County Assn. for Retarded Citizens.

Multichannel TV Sound: Stereo only.
Satellite programming: FamilyNet Kaleidoscope.

Advertising: Yes. Rates: \$35.00/30 Sec.
Represented (engineering): Kessler & Gehman Associates Inc.

Represented (legal): Verner, Liipfert, Bernhard, McPherson & Hand.
Personnel: Chester V. Cole, Executive Director.

***Inverness**—W34BC, Carlo McDaniel. Phone: 813-831-5162.

Technical Facilities: 1-kw ERP, lat. 28° 49' 32", long. 82° 19' 13".
Ownership: Carlo McDaniel.

***Jacksonville**—W09CF, Benjamin Perez. Phone: 202-462-3680. Fax: 202-462-3781.

Technical Facilities: 120-w TPO, 0.1-kw ERP, 785-ft. above ground, 800-ft. above sea level, lat. 30° 16' 53", long. 81° 34' 15".

Transmitter: 400-ft. N of intersection of Hogan County & Old Hogan County Rds.

Ownership: Abacus Television.
Personnel: Benjamin Perez, General Manager.

Jacksonville—W36AJ, Southeast LPTV Inc. Phone: 813-573-0339.

Technical Facilities: 190-w TPO, 2.51-kw ERP, 538-ft. above ground, 545-ft. above sea level, lat. 30° 19' 33", long. 81° 39' 32".

Transmitter: Independence Life Bldg., Main at Hogan.
Ownership: Southeast LPTV License Inc.

Jacksonville—WWRJ-LP, Ch. 38, Kaleidoscope Affiliates Inc. Phone: 501-221-0400. Fax: 501-221-3955. E-mail: bob@ktv.net Web Site: http://www.ktv.net

Technical Facilities: 1000-w TPO, 11.67-kw ERP, 550-ft. above ground, 560-ft. above sea level, lat. 30° 19' 33", long. 81° 39' 32".

Transmitter: Independent Square, One Independent Dr.

Equipment: ITS transmitter; Antenna Concepts antenna.

Satellite earth stations: Scientific-Atlanta, 5-meter. Scientific-Atlanta; Standard Communications receivers.

Began Operation: December 6, 1995.
Ownership: Kaleidoscope Affiliates L.L.C.

Satellite programming: The Box.
Represented (legal): Irwin, Campbell & Tannenwald, P.C.

Personnel: Bob Joblin, General Manager; Neal Ardman, Chief Engineer.

Jacksonville—W41BM, Jacksonville Translator Inc. Phone: 407-257-4864.

Technical Facilities: 1000-w TPO, 12.2-kw ERP, 554-ft. above ground, 561-ft. above sea level, lat. 30° 19' 33", long. 81° 39' 32".

Transmitter: One Independence Dr.
Ownership: Jacksonville Translator Inc.

Jacksonville—W65CU, Three Angels Broadcasting Network Inc. Phone: 618-627-4651. Fax: 618-627-2726. E-mail: 104074.1471@compuserve.com; three-abn@midwest.net

Technical Facilities: 1000-w TPO, 24.2-kw ERP, 351-ft. above ground, 354-ft. above sea level, lat. 30° 19' 22", long. 81° 38' 34".

Transmitter: 1084 E. Adams St., Jacksonville.
Ownership: Three Angels Broadcasting Network Inc.

Satellite programming: 3ABN.
Personnel: Moses Primo, General Manager; Clarence Larson, Chief Engineer.

***Jacksonville**—W67DL, Deepak Viswanth. Phone: 908-246-3636.

Technical Facilities: 1000-w TPO, 24.71-kw ERP, 350-ft. above ground, 354-ft. above sea level, lat. 30° 19' 22", long. 81° 38' 34".

Transmitter: 1084 E. Adams St., Jacksonville.
Ownership: Deepak Viswanath.

Jacksonville—W69CZ, Ummat Bcstg. Corp. Inc. Phone: 904-354-8573.

Technical Facilities: 1000-w TPO, 11.45-kw ERP, 233-ft. above ground, 253-ft. above sea level, lat. 30° 23' 15", long. 81° 44' 01".

Transmitter: 5521 Soutel Dr.
Began Operation: March 15, 1996.
Ownership: Ummat Broadcasting Corp. Inc.

Jacksonville, Arlington, Avondale, Eden, Brentwood & Colonial Manor

WBXJ-LP, Ch. 10, VJN LPTV Corp. Phone: 305-899-9000.

Technical Facilities: 20-w TPO, 0.097-kw ERP, 217-ft. above ground, 217-ft. above sea level, lat. 30° 19' 56", long. 81° 39' 17".

Transmitter: 701 N. Ocean Blvd.
Began Operation: June 1, 1988.
Ownership: VJN LPTV Corp.

Multichannel TV Sound: Stereo only.
Satellite programming: The Box.

Represented (legal): Bryan Cave.
Personnel: Warren Reeves, General Manager; Jesse Coleman, Chief Engineer.

Jupiter—W09BU, Spirit Productions Inc. Phone: 407-746-0170.

Technical Facilities: 10-w TPO, 0.043-kw ERP, 322-ft. above ground, 331-ft. above sea level, lat. 26° 56' 22", long. 80° 07' 04".

Requests CP for change to Ch. 38, 1000 TPO, 40.7-kw ERP, 305-ft. above ground, 312-ft. above sea level, transmitter to 1 mi. ENE of State Rtes. 811 & 706. BPT 910425IR.

Transmitter: 500 N. Delaware Blvd., Jupiter
Ownership: Spirit Productions Inc.

***Jupiter & Tequesta**—W31AY, Palm Beach Television Bcstg. Inc. Phone: 407-624-9255. Fax: 407-626-3104.

Technical Facilities: 1000-w TPO, 74.4-kw ERP, 295-ft. above ground, 299-ft. above sea level, lat. 26° 56' 10", long. 80° 04' 12".

Transmitter: 300 Ocean Trail Way.
Ownership: Palm Beach Television Broadcasting Inc.

Advertising: Yes. Rates: \$25.00/30 Sec. \$40.00/Min.

Represented (sales): KB Sells.
Represented (legal): Irwin, Campbell & Tannenwald, P.C.

Personnel: Leonard Walk, President.

***Key West**—W03BG, Tropical Paradise Ltd.

Technical Facilities: 10-w TPO, 0.262-kw ERP, 177-ft. above ground, 187-ft. above sea level, lat. 24° 33' 19", long. 81° 48' 06".

Requests modification of CP for change to .282-kw ERP, 151-ft. above ground, 154-ft. above sea level, lat. 24° 34' 18", long. 81° 45' 19", transmitter to 3820 N. Roosevelt Blvd., Key West. BMPTVL-950410IB.

Transmitter: 527 Southard St.
Ownership: Tropical Paradise Ltd.

***Key West**—W16BH, Metrocomm Communications Inc. Phone: 305-358-1720.

Technical Facilities: 1000-w TPO, 10.8-kw ERP, 174-ft. above ground, 184-ft. above sea level, lat. 24° 33' 18", long. 81° 48' 07".

Transmitter: 527 Southard St.
Ownership: Metrocomm Communications Inc.

***Key West**—W18BQ, J. Kelly Bloomer. Phone: 303-925-9554.

Technical Facilities: 1000-w TPO, 7.6-kw ERP, 383-ft. above ground, 384-ft. above sea level, lat. 24° 40' 59", long. 81° 29' 30".

Transmitter: 1-mi. N of Hwy. 1.
Ownership: J. Kelly Bloomer.

Key West—WCAV-LP, Ch. 34, Beach TV Properties Inc. Phone: 904-234-2773.

Technical Facilities: 4.62-kw ERP, lat. 24° 34' 17", long. 81° 44' 20".
Ownership: Beach TV Properties Inc.

***Key West**—W41BU, J. Kelly Bloomer. Phone: 303-925-9554.

Technical Facilities: 1000-w TPO, 9.2-kw ERP, 383-ft. above ground, 384-ft. above sea level, lat. 24° 40' 59", long. 81° 29' 30".

Transmitter: 1-mi. N of Hwy. 1.
Ownership: J. Kelly Bloomer.

Immee—W19AX, Charles S. Namey.
Technical Facilities: 1000-w TPO, 36.7-kw ERP, 325-ft. above ground, 427-ft. above sea level, lat. 28° 21' 31", long. 81° 30' 45".
Transmitter: Marriott Orlando World Center, World Center Dr.
Ownership: Charles S. Namey.

Immee—W27BB, Charles S. Namey.
Phone: 407-740-8422. Fax: 407-644-6330.
Technical Facilities: 850-w TPO, 10-kw ERP, 2-ft. above ground, 404-ft. above sea level, lat. 28° 26' 15", long. 81° 28' 00".
Transmitter: 9801 International Dr., Orlando.
Ownership: Charles S. Namey.

Immee—WTMO-LP, Ch. 40, ZGS Bcstg.
Technical Facilities: 885-w TPO, 20-kw ERP, 5-ft. above ground, 417-ft. above sea level, lat. 28° 21' 31", long. 81° 30' 45".
Transmitter: Marriott Orlando World Center, World Center Dr.
Began Operation: November 9, 1993.
Ownership: ZGS Broadcasting Inc.

Immee—W62CE, Charles S. Namey.
Technical Facilities: 1000-w TPO, 47.4-kw ERP, 354-ft. above sea level, lat. 28° 19' 15", long. 81° 30' 50".
Transmitter: Old Town Shopping Center, 5770 Arlo Bronson Memorial Hwy.
Ownership: Charles S. Namey.

Immee—W23AQ, Trinity Bcstg. Network Inc.
Phone: 714-832-2950.
Technical Facilities: 1000-w TPO, 38.6-kw ERP, 276-ft. above ground, 358-ft. above sea level, lat. 30° 09' 53", long. 82° 44' 56".
Transmitter: 0.8-mi. W of intersection of State Rte. 5252 & Birley Rd.
Ownership: Trinity Broadcasting Network Inc.

Immee—W28BT, Martha Rayburn. Phone: 4-273-1224.
Technical Facilities: 500-w TPO, 1-kw ERP, 8-ft. above ground, 628-ft. above sea level, lat. 30° 07' 44", long. 82° 52' 49".
Transmitter: Rte. 49, Lake City.
Ownership: Martha Rayburn.

Immee—W32B0, Martha Rayburn. Phone: 4-273-1224.
Technical Facilities: 153-w TPO, 1-kw ERP, 10-ft. above ground, 626-ft. above sea level, lat. 30° 07' 44", long. 82° 52' 49".
Transmitter: Rte. 49, Lake City.
Ownership: Martha Rayburn.

Immee—W39BZ, Eric McBride. Phone: 504-38-3574.
Technical Facilities: 153-w TPO, 1-kw ERP, 10-ft. above ground, 626-ft. above sea level, lat. 30° 07' 44", long. 82° 52' 49".
Transmitter: Rte. 49, Lake City.
Ownership: Eric McBride.

Immee—W48BT, Henry J. McGinnis. Phone: 7-451-6141.
Technical Facilities: 1000-w TPO, 36-kw ERP, 55-ft. above ground, 592-ft. above sea level, lat. 30° 14' 40", long. 82° 40' 11".
Transmitter: 200-ft. S of Interstate 10 & 1500-E of intersection with Southern railroad.
Ownership: Henry J. McGinnis.

***Lake City**—W66CQ, Martha Rayburn. Phone: 504-273-1224.
Technical Facilities: 153-w TPO, 1-kw ERP, 486-ft. above ground, 628-ft. above sea level, lat. 30° 07' 44", long. 82° 52' 49".
Transmitter: Rte. 49, Lake City.
Ownership: Martha Rayburn.

***Lakeland**—W48BE, Family TV 48 Inc.
Technical Facilities: 1000-w TPO, 27.5-kw ERP, 299-ft. above ground, 410-ft. above sea level, lat. 28° 04' 46", long. 82° 02' 27".
Transmitter: 3.1-mi. SSW of Kathleen.
Ownership: Family TV 48 Inc.
Personnel: Randall Mindrup, President.

Live Oak—W02BH, WNER Radio Inc.
Technical Facilities: 0.13-kw ERP, lat. 30° 17' 14", long. 82° 57' 55".
Ownership: WNER Radio Inc.

Live Oak—W15AG, CFF Properties Inc. Phone: 813-644-0261.
Technical Facilities: 6.83-kw ERP, lat. 30° 17' 33", long. 82° 58' 15".
Began Operation: July 1, 1987.
Ownership: Nathan Price.
Satellite programming: FamilyNet.
Advertising: Yes. Rates: \$20.00-\$30.00/30 Sec.; \$100.00-\$150.00/Hour.
Personnel: Nathan Price, President.

***Live Oak**—W45AY, Henry J. McGinnis.
Technical Facilities: 1000-w TPO, 33.76-kw ERP, 587-ft. above sea level, lat. 30° 13' 40", long. 82° 58' 07".
Transmitter: S of Padlock Rd., W of Seaboard Coastline railroad.
Ownership: Henry J. McGinnis.

Madison—W03AO, Thomas H. Greene Jr. & R. H. Fackelman.
Technical Facilities: 10-w TPO, 0.0313-kw ERP, 150-ft. above ground, 350-ft. above sea level, lat. 30° 28' 57", long. 83° 24' 16".
Transmitter: 0.24-mi. S of Madison on Hwy. 53.
Equipment: Emcee transmitter; Bogner antenna.
Ownership: Thomas H. Greene Jr. & R. H. Fackelman.

***Marathon**—W41AN, Lloyd A. Moriber.
Technical Facilities: 1000-w TPO, 34.3-kw ERP, 106-ft. above ground, 128-ft. above sea level, lat. 24° 43' 47", long. 81° 02' 04".
Transmitter: Hwy. 1 & 113th St., Marathon Shores.
Ownership: Lloyd A. Moriber.

Melbourne—W20AY, James J. Chladek. Phone: 212-473-7540.
Studio: 3950 Dow Rd., Suite B, Melbourne, FL 32934.
Technical Facilities: 100-w TPO, 1.22-kw ERP, 154-ft. above sea level, lat. 28° 08' 57", long. 80° 42' 15".
Transmitter: 2601 Harlock Rd.
Equipment: Acrodyne transmitter; Scala antenna.
Satellite earth station Jerrold, 3.6-meter.
Began Operation: November 29, 1995.
Ownership: James J. Chladek.
Satellite programming: Commercial Sports Network; Showcase America; Z-Music.

***Melbourne**—W59CX, WBSM Licensing Corp.
Technical Facilities: 1000-w TPO, 7.03-kw ERP, 489-ft. above ground, 512-ft. above sea level, lat. 28° 08' 14", long. 80° 42' 11".
Transmitter: 1865 Harlock Rd.
Ownership: WBSM Licensing Corp.

Miami—WLMF-LP, Ch. 13, Paging Systems Inc. Phone: 415-697-1000.
Technical Facilities: 0.024-kw ERP, lat. 25° 41' 15", long. 80° 19' 03".
Ownership: Paging Systems Inc.

Miami—W21AX, J.B.R. Corp. Inc. Phone: 305-670-6321. Fax: 305-670-6020.
Studio: 9130 S. Dadeland Blvd., No. 1612, Miami, FL 33156.
Technical Facilities: 22.2-kw ERP, 295-ft. above sea level, lat. 25° 41' 06", long. 80° 18' 51".
Requests modification of CP for change to 5.8-kw ERP. BMMPTTL-JE0415YD.
Transmitter: 9130 S. Dadeland Blvd.
Equipment: ITS transmitter; Jampro antenna.
Began Operation: August 16, 1994.
Ownership: J.B.R. Corp. Inc.
Personnel: Haydely Rodriguez, General Manager; Raymond Bell Jr., Chief Engineer.

Miami—W25BF, Randolph Weigner. Phone: 603-279-4758. Fax: 603-279-4440.
Affiliation: Independent.
Technical Facilities: 595-w TPO, 7.1-kw ERP, 774-ft. above ground, 784-ft. above sea level, lat. 25° 46' 20", long. 80° 11' 20".
Transmitter: 200 S. Biscayne Blvd.
Equipment: ITS transmitter; Andrew antenna.
Began Operation: June 1, 1996.
Ownership: Randolph Weigner.
Multichannel TV Sound: Stereo only.
Advertising: Planned.
Note: Operating as a translator.

***Miami**—W27BS, James J. Chladek. Phone: 212-473-7540.
Technical Facilities: 1000-w TPO, 164-kw ERP, 144-ft. above ground, 151-ft. above sea level, lat. 25° 49' 38", long. 80° 20' 41".
Requests modification of CP for change to 100-w TPO, 2.23-kw ERP, 779-ft. above ground, 790-ft. above sea level, lat. 25° 46' 20", long. 80° 11' 20", transmitter to First Union Financial Center, 200 S. Biscayne Blvd. BMMPTTL-951002IA.
Transmitter: 9300 N.W. 58th St.
Ownership: James J. Chladek

Miami—WJAN-LP, Ch. 41, Sherjan Bcstg. Co. Inc. Phone: 305-592-4141. Fax: 305-592-3808.

Technical Facilities: 4000-w TPO, 101.2-kw ERP, 512-ft. above ground, 518-ft. above sea level, lat. 25° 46' 24", long. 80° 25' 22".
Transmitter: 0.87-mi. N of intersection of Tamiami Trail & S.W. 139th Ave., Sweetwater.
Equipment: ITS transmitter; Cable Wave antenna.
Began Operation: September 1, 1993.
Ownership: Sherjan Broadcasting Co. Inc.
Satellite programming: The Box; TeleArte International.
Advertising: Yes.
Represented (sales): Lotus Hispanic Reps.
Represented (engineering): Carl E. Smith Consulting Engineers.
Represented (legal): Irwin, Campbell & Tanenwald, P.C.
Personnel: Sherwin Grossman, President; Alberto Stark, General Manager; Alina de Varona, General Sales Manager; Pierre Jaspas, Chief Engineer & Vice President, Operations.
Note: Operating as a translator.

Naples—W02CB, Way of the Cross Outreach Inc.
Technical Facilities: 10-w TPO, 0.1865-kw ERP, 2302-ft. above ground, 2352-ft. above sea level, lat. 26° 19' 00", long. 81° 47' 13".

Holds CP for change to 0.079-kw ERP, 543-ft. above ground, 558-ft. above sea level. BMMPTVL-9605071D.
Transmitter: 28959 Old 41 Rd. SE, Bonita.
Began Operation: July 10, 1996.
Ownership: Way of the Cross Outreach Inc.
Personnel: Warren Reeves, General Manager; Jessee Coleman, Chief Engineer.

Naples—WBSP-LP, Ch. 9, Tamiami Fort Myers Inc. Phone: 941-936-7776. Fax: 941-936-1732.
Technical Facilities: 10-w TPO, 0.63-kw ERP, 259-ft. above ground, 266-ft. above sea level, lat. 26° 12' 08", long. 81° 48' 50".
Transmitter: 4451 Gulf Shore Blvd. N.
Equipment: Emcee transmitter.
Began Operation: January 1, 1990.
Ownership: Tamiami Fort Myers Inc.
Advertising: Yes. Rates: \$60.00/30 Sec; \$125.00/30 Min.
Represented (sales): Roslin TV Sales.
Represented (engineering): Kessler & Gehman Associates Inc.
Represented (legal): Cordon & Kelly.
Personnel: George E. DeVault Jr., President; Hugh M. Boyd, General Manager; Pat Tenant, Chief Engineer; Jim McClure, Sales Manager.

***Naples**—W15B0, Guenter Marksteiner. Phone: 407-287-1626.
Technical Facilities: 1000-w TPO, 17-kw ERP, 226-ft. above ground, 233-ft. above sea level, lat. 26° 12' 07", long. 81° 48' 49".
Transmitter: 4451 Gulf Shore Blvd.
Ownership: Guenter Marksteiner.

***Naples**—W32BL, Guenter Marksteiner. Phone: 407-287-1626.
Technical Facilities: 1000-w TPO, 20.5-kw ERP, 226-ft. above ground, 233-ft. above sea level, lat. 26° 12' 07", long. 81° 48' 49".
Transmitter: 4451 Gulf Shore Blvd.
Ownership: Guenter Marksteiner.

Naples—W43AY, Russell R. Weddell.
Technical Facilities: 100-w TPO, 0.9-kw ERP, 240-ft. above ground, 246-ft. above sea level, lat. 26° 12' 07", long. 81° 48' 49".
Transmitter: Solamar Bldg., 4451 Gulf Shore Blvd.
Ownership: Russell R. Weddell.

***Naples**—W52CK, Guenter Marksteiner. Phone: 407-287-1626.
Technical Facilities: 1000-w TPO, 24.7-kw ERP, 226-ft. above ground, 233-ft. above sea level, lat. 26° 12' 07", long. 81° 48' 49".
Transmitter: 4451 Gulf Shore Blvd.
Ownership: Guenter Marksteiner.

***Naples**—W54CC, Trinity Bcstg. Network Inc. Phone: 714-832-2950.
Technical Facilities: 1000-w TPO, 19.3-kw ERP, 453-ft. above ground, 344-ft. above sea level, lat. 26° 07' 33", long. 81° 43' 13".
Transmitter: 2.9-mi. SW of State Rtes. 84 & 951.
Equipment: Acrodyne transmitter; Bogner antenna.
Ownership: Trinity Broadcasting Network Inc.

***New Port Richey & Tarpon Springs**—W54BL, Randy Meharg.
Technical Facilities: 1000-w TPO, 116-kw ERP, 200-ft. above ground, 216-ft. above sea level, lat. 28° 19' 27", long. 82° 41' 56".
Transmitter: U.S. Rte. 19, 0.62-mi. S of State Rte. 53, New Port Richey.
Ownership: Randy Meharg.

**THE
TED HEPBURN
COMPANY**

**We were the broker
in the 1995 sale of
W63BH-TV**

Ted Hepburn, President
325 Garden Rd., Palm Beach, FL 33480
(561) 863-8995

- Ocala**—W07BP, The School Board of Marion County. Phone: 904-620-7763. Fax: 904-620-7788.
Technical Facilities: 7.9-w TPO, 0.043-kw ERP, 177-ft. above ground, 295-ft. above sea level, lat. 29° 10' 57", long. 82° 08' 00".
Transmitter: 420-B S.E. Alvarez Ave., Ocala.
Equipment: Emcee transmitter; Scala antenna.
Satellite earth stations: Microdyne, 5-meter; Polaris, 3-meter.
Ownership: School Board of Marion County.
Advertising: No.
- *Okeechobee**—W58CA, Triangle TV.
Technical Facilities: 700-w TPO, 38.64-kw ERP, 115-ft. above ground, 144-ft. above sea level, lat. 27° 14' 30", long. 80° 50' 03".
Transmitter: 405 S.W. 2nd St.
Ownership: Triangle TV.
- *Old Town**—W60BU, Henry J. McGinnis.
Technical Facilities: 1000-w TPO, 38.81-kw ERP, 371-ft. above ground, 420-ft. above sea level, lat. 29° 34' 10", long. 82° 58' 25".
Transmitter: 600-ft. E of Jennings Lake, Old Town.
Ownership: Henry J. McGinnis.
- Oldsmar**—W48AY, Amka Broadcast Network Inc. Phones: 813-725-3500; 813-725-5555. Fax: 813-724-5997.
Technical Facilities: 1000-w TPO, 41.7-kw ERP, 433-ft. above ground, 443-ft. above sea level, lat. 28° 02' 21", long. 82° 39' 21".
Transmitter: 1-mi. N of Oldsmar.
Equipment: 3 DBM transmitter; SWR Inc. antenna.
Satellite earth station: International Satellite.
Began Operation: June 1, 1995.
Ownership: Amka Broadcast Network Inc.
Satellite programming: International (Canadian, Greek, Italian, German, Filipino, Arabic), Tourist Info.
Personnel: Sotirios Agelatos, President; Sam Agelatos, General Manager.
- *Orlando**—W04BN, Woods Family Trust/David D. Woods. Phone: 334-228-7020.
Technical Facilities: 80-w TPO, 0.078-kw ERP, 249-ft. above ground, 335-ft. above sea level, lat. 28° 36' 22", long. 81° 17' 20".
Transmitter: Aloma Ave. & Forsyth Rd., Winterpark.
Ownership: Woods Television Co. LLC.
- Orlando**—W07BZ, The Bonita Corp. Phone: 912-435-3100.
Technical Facilities: 180-w TPO, 0.068-kw ERP, 420-ft. above ground, 528-ft. above sea level, lat. 28° 32' 22", long. 81° 22' 46".
Requests CP for change to 0.9-kw ERP. BPTVL-930402H2.
Transmitter: Sun Bank Tower, 200 S. Orange.
Equipment: Acrodyne transmitter; Bogner antenna.
Satellite earth station: Scientific-Atlanta receivers.
Began Operation: June 2, 1994.
Ownership: The Bonita Corp.
Satellite programming: Telemundo.
Represented (sales): Telemundo Network Sales.
- Orlando**—W11BM, VJN LPTV Corp. Phone: 305-674-5000. Fax: 305-674-4900.
Technical Facilities: 10-w TPO, 0.112-kw ERP, 269-ft. above ground, 374-ft. above sea level, lat. 28° 32' 41", long. 81° 22' 48".
Transmitter: 250 N. Orange Ave., Orlando.
Equipment: TTC transmitter; Scala antenna.
Began Operation: June 1, 1989.
Ownership: VJN LPTV Corp.
Multichannel TV Sound: Stereo only.
Represented (legal): Bryan Cave.
Personnel: Warren Reeves, General Manager; Jesse Coleman, Chief Engineer.
- Orlando**—W21AU, Fantasy Enterprises International Corp. Phone: 407-851-6946.
Technical Facilities: 1000-w TPO, 8.35-kw ERP, 499-ft. above ground, 594-ft. above sea level, lat. 28° 36' 23", long. 81° 27' 11".
Transmitter: Lake Sparring Rd., Orlando.
Ownership: Fantasy Enterprises International Corp.
- Orlando**—W31AU, Paxson Communications LPTV Inc. Phone: 561-659-4122.
Technical Facilities: 880-w TPO, 9.9-kw ERP, 400-ft. above ground, 511-ft. above sea level, lat. 28° 36' 23", long. 81° 27' 11".
Transmitter: Lake Sparring Rd.
Ownership: Paxson Communications Corp.
- *Orlando**—W47AL, Concilio Mision Cristiana Fuente de Agua Viva.
Technical Facilities: 35-w TPO, 0.543-kw ERP, 495-ft. above ground, 508-ft. above sea level, lat. 28° 38' 46", long. 81° 30' 05".
Transmitter: 2121 S. Clarcona Rd., Apopka.
Ownership: Concilio Mision Cristiana Fuente de Agua Viva Inc.
- Orlando**—WVEN-LP, Ch. 63, Latin Communications Group TV. Phone: 212-807-4770.
Technical Facilities: 446-w TPO, 5.01-kw ERP, 259-ft. above ground, 443-ft. above sea level, lat. 28° 35' 35", long. 81° 25' 13".
Transmitter: 4466 John Young Parkway.
Ownership: Latin Communications Group TV Inc.
Represented (sales): Univision.
Note: Operating as a translator.
- Palatka**—WJGV-LP, Ch. 49, Pentecostal Revival Assn. Inc. Phones: 904-325-5854; 904-325-6323. Fax: 904-325-8626.
Studio: S. State Rd. 19, Palatka, FL 32077.
Technical Facilities: 1000-w TPO, 22-kw ERP, 356-ft. above ground, 371-ft. above sea level, lat. 29° 35' 48", long. 81° 41' 59".
Transmitter: 5.47-mi. SW of Palatka.
Equipment: Emcee transmitter; Alan Dick & Co. antenna.
Began Operation: December 16, 1991.
Ownership: Pentecostal Revival Assn. Inc.
Satellite programming: CBN News; Children's Programs; Local News; public affairs; religious.
Personnel: Rev. Dolly Harrell, General Manager; James L. Harrell Jr., Chief Engineer & Operations Manager.
- Palm Beach**—WINQ-LP, Ch. 19, WAQ TV-19 Inc.
Technical Facilities: 1000-w TPO, 9.52-kw ERP, 285-ft. above ground, 299-ft. above sea level, lat. 26° 43' 00", long. 80° 03' 06".
Transmitter: 515 N. Flagler Dr., Northbridge Center, Palm Beach.
Ownership: Main Street TV Inc.
- *Panama City**—W16BG, Lynn O. Twedt. Phone: 815-943-4760.
Technical Facilities: 156-w TPO, 1-kw ERP, 500-ft. above ground, 535-ft. above sea level, lat. 30° 19' 43", long. 85° 41' 25".
Transmitter: 5-mi. SW of Vicksburg.
Ownership: Lynn Twedt.
- *Panama City**—W20BG, Warren Taylor Reeves. Phone: 954-680-6289.
Technical Facilities: 1000-w TPO, 13.49-kw ERP, 177-ft. above ground, 187-ft. above sea level, lat. 30° 08' 50", long. 85° 45' 43".
Transmitter: 5801 Thomas Dr.
Equipment: Acrodyne transmitter; Scala antenna.
Satellite earth station: General Instrument, 3-meter.
Ownership: Warren T. Reeves.
Multichannel TV Sound: Stereo only.
- *Panama City**—W36BU, Lynn O. Twedt. Phone: 815-943-4760.
Technical Facilities: 156-w TPO, 1-kw ERP, 500-ft. above ground, 535-ft. above sea level, lat. 30° 19' 43", long. 85° 41' 25".
Transmitter: 5-mi. SW of Vicksburg.
Ownership: Lynn Twedt.
- Panama City**—W46AN, Beach TV Properties Inc. Phone: 904-234-2773.
Technical Facilities: 1000-w TPO, 13.2-kw ERP, 148-ft. above ground, 158-ft. above sea level, lat. 30° 08' 50", long. 85° 45' 43".
Transmitter: 5801 Thomas Dr., Panama City.
Ownership: Beach TV Properties Inc.
- *Panama City**—W50BP, Ellen Reeves. Phone: 301-977-1021.
Technical Facilities: 1000-w TPO, 13.36-kw ERP, 177-ft. above ground, 187-ft. above sea level, lat. 30° 08' 50", long. 85° 45' 43".
Transmitter: 5801 Thomas Dr.
Ownership: Ellen Reeves.
- *Panama City**—W64CF, Lynn O. Twedt. Phone: 815-943-4760.
Technical Facilities: 156-w TPO, 1-kw ERP, 500-ft. above ground, 535-ft. above sea level, lat. 30° 19' 43", long. 85° 41' 25".
Transmitter: 5-mi. SW of Vicksburg.
Ownership: Lynn Twedt.
Personnel: Jackson Mitchell, Gen. Mgr.; Bryan Baker, Chief Engineer; Jackson Mitchell, Sales Mgr.
- *Panama City**—W68CM, Trinity Bcstg. Network Inc. Phone: 714-832-2950. Fax: 714-730-3568.
Technical Facilities: 1000-w TPO, 10-kw ERP, 220-ft. above ground, 246-ft. above sea level, lat. 30° 12' 12", long. 85° 36' 57".
Transmitter: 3099 Ormond Ave., Hilland Park.
Ownership: Trinity Broadcasting Network Inc.
- *Panama City**—W69DU, Ivan C. Nachman. Phone: 813-392-0335.
Technical Facilities: 156-w TPO, 1-kw ERP, 486-ft. above ground, 535-ft. above sea level, lat. 30° 19' 43", long. 85° 41' 25".
Transmitter: 5-mi. SW of Vicksburg.
Ownership: Ivan Nachman.
- *Pensacola**—W08DN, Vernon Watson. Phone: 904-451-9536.
Technical Facilities: 80-w TPO, 0.116-kw ERP, 397-ft. above ground, 482-ft. above sea level, lat. 30° 26' 43", long. 87° 14' 31".
Transmitter: 1301 N. R St.
Ownership: Vernon Watson.
- Pensacola**—WBQP-LP, Ch. 12, Vernon Watson. Phone: 904-433-1210. Fax: 433-2537.
Affiliation: WBN.
Studio: 3101 N. R St., Pensacola, FL 32505.
Technical Facilities: 80-w TPO, 0.114-kw ERP, 390-ft. above ground, 482-ft. above sea level, lat. 30° 26' 43", long. 87° 14' 31".
Transmitter: 3101 N. R St.
Equipment: TTC & Larcant transmitters; Scala antenna.
Ownership: Vernon Watson.
Multichannel TV Sound: Stereo and separate audio program. Stereo only.
Satellite programming: America One; American Independent Network; Channel America; FamilyNet; HomeNet; The Box.
Advertising: Yes.
Represented (sales): K B Sells Inc.
Personnel: Vernon Watson, General Manager; Bill Colbert, Chief Engineer; Raycl Shoemoe, Sales Manager.
- Pensacola**—W31BB, Southeast LPTV. Technical Facilities: 2000-w TPO, 23.6-kw ERP, 299-ft. above ground, 381-ft. above sea level, lat. 30° 30' 55", long. 87° 17' 41".
Transmitter: 8150 Ashland Ave., Pensacola.
Ownership: Southeast LPTV License Inc.
- Pensacola**—W39BP, Pensacola ACTS Inc. Phone: 904-476-2203.
Technical Facilities: 1000-w TPO, 10.1-kw ERP, 250-ft. above ground, 358-ft. above sea level, lat. 30° 30' 50", long. 87° 13' 41".
Transmitter: E corner of the junction of Harbor Ave. & Debby Ave.
Ownership: Pensacola ACTS Inc.
- Pensacola, FL-Mobile, AL**—W12L Christian Brotherhood Bcstg.
Technical Facilities: 100-w TPO, 0.54-kw ERP, 59-ft. above ground, 187-ft. above sea level, lat. 30° 32' 48", long. 87° 34' 50".
Transmitter: Approx. 656-ft. SE of intersection of U.S. Rte. 90 & SR 87, Elsanor.
Began Operation: November 29, 1993.
Ownership: Christian Brotherhood Broadcasting.
- Pensacola, FL-Mobile, AL**—W27B Christian Brotherhood Bcstg. Phone: 319-931-0310.
Technical Facilities: 100-w TPO, 0.49-kw ERP, 167-ft. above ground, 187-ft. above sea level, lat. 30° 32' 48", long. 87° 34' 50".
Transmitter: Approx. 656-ft. SE of intersection of U.S. Rte. 90 & SR 87, Elsanor.
Began Operation: November 29, 1993.
Ownership: Christian Brotherhood Broadcasting.
- Perry**—W69AX, Perry Channel 69 TV Inc. Phone: 904-584-6981.
Studio: Balthrasher Rd., Perry, FL 32347.
Technical Facilities: 1000-w TPO, 0.756-kw ERP, 199-ft. above ground, 254-ft. above sea level, lat. 30° 07' 43", long. 83° 35' 27".
Transmitter: 700 W. Ash St.
Began Operation: January 1, 1983.
Ownership: Perry Channel 69 TV Inc.
Satellite programming: FamilyNet.
Advertising: Yes. Rates: \$30.00-\$35.00/30 Sec.; \$40.00/Min.; \$60.00-\$150.00/Hour.

Pinellas County—WPDS-LP, Ch. 14, Pinellas County Schools. Phone: 813-588-6357. Fax: 3-588-6202.
 Address: 301 4th St. SW, Largo, FL 34640.
 Technical Facilities: 1000-w TPO, 19.7-kw ERP, 49-ft. above ground, 118-ft. above sea level, lat. 27° 54' 51", long. 82° 47' 37".
 Transmitter: 301 4th St. SW, Largo.
 Equipment: Emcee transmitter; Bogner antenna.
 Ownership: Pinellas County Schools.

Charlotte—W05BU, Caloosa TV Corp. Technical Facilities: 10-w TPO, 0.018-kw ERP, 0-ft. above ground, 210-ft. above sea level, lat. 26° 59' 01", long. 82° 03' 06".
 Transmitter: 2-mi. E of Port Charlotte.
 Ownership: Tamiami Fort Myers Inc.

Charlotte—W17AU, A.B.W. Communications. Technical Facilities: 1000-w TPO, 21.9-kw ERP, 236-ft. above ground, 246-ft. above sea level, lat. 26° 58' 48", long. 82° 04' 03".
 Transmitter: 3279 Sherwood Rd.

Sarasota—W18AZ, George W. Kimble. Technical Facilities: 1000-w TPO, 30.8-kw ERP, 322-ft. above ground, 269-ft. above sea level, lat. 27° 20' 05", long. 82° 28' 21".
 Transmitter: Fruitville Rd. & Christie Ave.
 Ownership: George W. Kimble.

Sarasota—W24AT, National Minority TV Inc. Web Site: <http://www.nmtv.org>
 Address: 2251 Cattleman Rd., Sarasota, FL 34232.
 Technical Facilities: 1000-w TPO, 26-kw ERP, 2-ft. above sea level, lat. 27° 20' 26", long. 82° 27' 55".

CP for change to 37.5-kw ERP, 203-ft. above sea level, lat. 27° 29' 50", long. 82° 30".
 Transmitter: 1112 Mantee Ave. W, Bradenton. BPTTL-930402B7.
 Transmitter: 5205 Fruitville Rd., Sarasota.
 Satellite earth station: Paraclipse, 3.5-meter.
 Began Operation: July 9, 1988.

Ownership: National Minority TV Inc.
 Satellite programming: Trinity Bcstg. Network.
 Represented (engineering): du Treil, Lundin & Buckley.
 Represented (legal): Fisher Wayland Cooper & Zaragoza L.L.P.
 Personnel: Jack Fountain, Chief Engineer.

Sarasota—W34AW, Three Angels Broadcasting Network Inc. Phone: 618-627-4651. Fax: 3-627-2726. E-mail: 104074.1471@comserve.com; threeabn@midwest.net
 Address: RR 3, Box 176A, State Rte. 34, Simpsonville, IL 62890.

Technical Facilities: 1000-w TPO, 19.3-kw ERP, 180-ft. above ground, 358-ft. above sea level, lat. 27° 20' 10", long. 82° 28' 19".
 Transmitter: Near Hwy. 780, 2-mi. E of Sarasota.

Equipment: Acrodyne transmitter; Bogner antenna.
 Satellite earth stations: Winegard, 2.5-meter; Iden receivers.
 Began Operation: November 1, 1993.

Ownership: Three Angels Broadcasting Network Inc.
 Satellite programming: Three Angels Broadcasting Network.
 Personnel: Moses Primo, General Manager; Clarence Larson, Chief Engineer; Linda Shelton, Program Director.

St. Augustine—W14CA, Louis E. Jenkins Jr. Phone: 504-928-4461.
 Technical Facilities: 1000-w TPO, 26-kw ERP, 4-ft. above ground, 190-ft. above sea level, lat. 29° 54' 27", long. 81° 18' 49".

Transmitter: 1 Radio Rd.
 Ownership: Louis E. Jenkins Jr.

St. Augustine—W22AN, Lumen Inc. Technical Facilities: 1000-w TPO, 32.5-kw ERP, 197-ft. above ground, 236-ft. above sea level, lat. 29° 49' 19", long. 81° 19' 00".
 Transmitter: 160 Supreme Court.
 Ownership: Lumen Inc.

***St. Augustine**—W33BI, Louis E. Jenkins Jr. Phone: 504-928-5943.
 Technical Facilities: 1000-w TPO, 20.5-kw ERP, 361-ft. above ground, 396-ft. above sea level, lat. 29° 55' 05", long. 81° 23' 26".
 Transmitter: Stratton Blvd.
 Ownership: Louis E. Jenkins Jr.
 Satellite programming: Net One.
 Personnel: Woody Jenkins, General Manager.

St. Petersburg—W24BF, Southeast LPTV-License Inc. Phone: 813-573-0339.
 Technical Facilities: 630-w TPO, 3-kw ERP, 636-ft. above ground, 650-ft. above sea level, lat. 27° 50' 50", long. 82° 45' 50".
 Transmitter: 8320 Starkey Rd.
 Ownership: Southeast LPTV License Inc.

St. Petersburg—W35AJ, City of St. Petersburg. Phones: 813-893-7050; 800-874-4013. Fax: 813-843-7173.
 Studio: 175 5th St. N., St. Petersburg, FL 33701.

Technical Facilities: 806-w TPO, 8.31-kw ERP, 184-ft. above ground, 203-ft. above sea level, lat. 27° 46' 22", long. 82° 38' 07".
 Transmitter: Florida National Bank Bldg., 105 2nd Ave. N, St. Petersburg.
 Equipment: Acrodyne transmitter; Bogner antenna.
 Ownership: City of St. Petersburg.
 Personnel: Dr. E. Eugene Webb, General Manager; Robert Simmons, Chief Engineer.

***St. Petersburg**—W56CI, Carlo McDaniel. Technical Facilities: 1000-w TPO, 6.39-kw ERP, 295-ft. above ground, 295-ft. above sea level, lat. 27° 52' 00", long. 82° 37' 27".
 Transmitter: 10608 Gandy Blvd.
 Ownership: Carlo McDaniel.

St. Petersburg—W60BK, Trinity Bcstg. Network Inc. Phone: 714-832-2950. Fax: 714-730-0661.

Affiliation: TBN.
 Technical Facilities: 1000-w TPO, 15.7-kw ERP, 476-ft. above ground, 486-ft. above sea level, lat. 28° 02' 21", long. 82° 39' 21".
 Transmitter: Near State Rtes. 580 & 584, Oldsmar.

Equipment: ITS transmitter; Bogner antenna.
 Satellite earth stations: Scientific-Atlanta, 3.2-meter; Scientific-Atlanta receivers.
 Began Operation: October 10, 1990.
 Ownership: Trinity Broadcasting Network Inc.
 Represented (sales): Media Services Group Inc.
 Represented (engineering): Smith & Fisher.
 Represented (legal): Joseph E. Dunne III.
 Personnel: Paul F. Crouch, General Manager; Ben Miller, Chief Engineer; Rod Henke, Sales Manager.

St. Petersburg—WTMV-LP, Ch. 63, WTMV-TV Co. Phone: 212-649-2009.
 Studio: 9700 82nd Ave. N, Seminole, FL 34647.

Technical Facilities: 1000-w TPO, 15-kw ERP, 325-ft. above ground, 331-ft. above sea level, lat. 27° 50' 44", long. 82° 46' 22".
 Transmitter: 9700 82nd Ave. N, Seminole.
 Equipment: Acrodyne transmitter; Bogner antenna.

Began Operation: January 1, 1991.
 Ownership: WTMV-TV Co.
 Multichannel TV Sound: Stereo only.
 Advertising: No.
 Personnel: Michael Schuck, General Manager; John Norvell, Engineer.
 Note: Operating as a translator.

***St. Petersburg**—W68CF, Trinity Bcstg. Network Inc.

Affiliation: TBN.
 Studio: 2442 Michelle Dr., Tustin, CA 92680.
 Technical Facilities: 1000-w TPO, 13.3-kw ERP, 620-ft. above ground, 696-ft. above sea level, lat. 27° 50' 32", long. 82° 15' 46".
 Holds CP for change to 21.2-kw ERP, 253-ft. above ground, 282-ft. above sea level, lat. 27° 46' 15", long. 82° 38' 19", transmitter to 360 Central Ave. BMTT-950901JD.
 Transmitter: WFLA-TV tower, Riverview.
 Satellite earth station: Scientific-Atlanta, 3.2-meter; Standard Communications receivers.
 Ownership: Trinity Broadcasting Network Inc.
 Represented (sales): Media Services Group Inc.
 Represented (legal): Joseph E. Dunne III.
 Personnel: Paul F. Crouch, General Manager; Ben Miller, Chief Engineer; Rod Henke, Sales Manager.

Stuart—WTCN-LP, Ch. 16, Stuart Tower Corp. Phones: 407-692-0056; 407-692-0016. Fax: 407-692-0908.
 Studio: 1500 N.W. Federal Hwy., Stuart, FL 34994.

Technical Facilities: 568-w TPO, 8.49-kw ERP, 279-ft. above ground, 299-ft. above sea level, lat. 27° 06' 14", long. 80° 18' 43".
 Transmitter: 4205 Ranchwood St.
 Equipment: Acrodyne transmitter; Andrew antenna.
 Satellite earth stations: Scientific-Atlanta receivers.

Began Operation: January 11, 1991.
 Ownership: Stuart Tower Corp.
 Multichannel TV Sound: Separate audio program.
 Satellite programming: American Independent Network; Black Entertainment TV; Channel America; NET (Political Newstalk Network).
 Personnel: August F. Gabriel, General Sales Manager; Louis Delannoy, Chief Engineer.

***Sunrise**—W19BJ, NBC Station Management Inc. Phone: 303-861-4444. Fax: 303-830-6537.

Technical Facilities: 75.3-kw ERP, lat. 26° 05' 18", long. 80° 24' 54".
 Ownership: National Broadcasting Co.

Tallahassee—WACX-LP, Ch. 17, Associated Christian TV System Inc. Phone: 904-893-1700. TWX: 910-997-0058.
 Studio: 110 S. Monroe St., Tallahassee, FL 32301.

Technical Facilities: 1000-w TPO, 7.6-kw ERP, 486-ft. above ground, 725-ft. above sea level, lat. 30° 29' 32", long. 84° 17' 13".
 Transmitter: 0.3-mi. E of Interstate 10 & U.S. Rte. 27.
 Equipment: Television Technology transmitter; Bogner antenna.
 Satellite earth stations: Scientific-Atlanta, 5-meter; Scientific-Atlanta receivers.
 Began Operation: September 1, 1984.
 Ownership: Associated Christian Television System Inc.

Satellite programming: FamilyNet; Trinity Bcstg. Network.
 Advertising: Yes. Rates: \$20.00/30 Sec.; \$35.00/Min.
 Represented (legal): Baraff, Koerner, Olender & Hochberg, P.C.
 Personnel: Clyde Bowers, Station Manager; Clarence Kibler, General Sales Manager.

***Tallahassee**—W19BT, Deepak Viswanath. Phone: 908-246-3636.

Technical Facilities: 1000-w TPO, 22.84-kw ERP, 361-ft. above ground, 401-ft. above sea level, lat. 30° 23' 12", long. 84° 16' 32".
 Holds CP for change to 675-w TPO, 8.56-kw ERP, 250-ft. above ground, 470-ft. above sea level, lat. 30° 27' 46", long. 84° 18' 04", transmitter to 1213 W. Tharpe. BMTTL-960607IA.

Transmitter: 3922 Woodville Hwy.
 Ownership: Deepak Viswanath.

***Tallahassee**—W21BK, Joseph W. Shaffer. Phone: 713-621-4499.

Technical Facilities: 700-w TPO, 21.3-kw ERP, 230-ft. above ground, 430-ft. above sea level, lat. 30° 29' 35", long. 84° 17' 01".
 Transmitter: 3000 N. Meridian Rd.
 Ownership: Joseph W. Shaffer.

***Tallahassee**—W47BZ, Louis E. Jenkins Jr. Phone: 504-928-3146.

Technical Facilities: 1000-w TPO, 21.6-kw ERP, 194-ft. above ground, 420-ft. above sea level, lat. 30° 26' 29", long. 84° 16' 55".
 Transmitter: High Point Center, 106 E. College Ave.
 Ownership: Louis E. Jenkins Jr.

***Tallahassee**—W51CO, VJN LPTV Corp. Phone: 305-674-5000. Fax: 305-674-4900.

Technical Facilities: 1000-w TPO, 17.2-kw ERP, 275-ft. above ground, 344-ft. above sea level, lat. 30° 23' 11", long. 84° 16' 34".
 Transmitter: 3922 Woodville Hwy.
 Ownership: VJN LPTV Corp.
 Satellite programming: The Box.
 Personnel: Warren Reeves, General Manager; Jesse Coleman, Chief Engineer.

Tallahassee—WTBC-LP, Ch. 65, Temple Baptist Church Inc. Phone: 904-386-6500. Fax: 904-385-9408.

Studio: 3000 N. Meridian Rd., Tallahassee, FL 32312.
 Technical Facilities: 1000-w TPO, 16.9-kw ERP, 613-ft. above ground, 712-ft. above sea level, lat. 30° 29' 15", long. 84° 16' 48".
 Transmitter: Near Temple Baptist Church, Tallahassee.

Equipment: Emcee transmitter; Bogner antenna.
 Satellite earth stations: General Instrument; Drake; Jerrold receivers.

Began Operation: December 1, 1987.
 Ownership: Temple Baptist Church Inc.
 Multichannel TV Sound: Stereo only.
 Satellite programming: FamilyNet; Worship Channel.
 Advertising: Yes.
 Personnel: Michael Myrick, General Manager.

Tampa—WTAM-LP, Ch. 6, Kaleidoscope Affiliates L.L.C. Phone: 501-221-0400. Fax: 501-221-3955. E-mail: bob@ktv.net Web Site: <http://www.ktv.net>

Technical Facilities: 10-w TPO, 0.133-kw ERP, 469-ft. above ground, 486-ft. above sea level, lat. 27° 56' 50", long. 82° 27' 35".
 Transmitter: First National Tower Bldg., Tampa.
 Equipment: ITS transmitter, Antenna Concepts antenna.

Satellite earth stations: Scientific-Atlanta, 5-meter; Scientific-Atlanta; Standard Communications receivers.
 Ownership: Kaleidoscope Affiliates L.L.C.
 Planned satellite programming: The Box.
 Represented (legal): Irwin, Campbell & Tanenwald, P.C.
 Personnel: Bob Joblin, General Manager; Neal Ardman, Chief Engineer.



**We were the broker
in the 1995 sale of
WVEA-TV
(LPTV)**

Ted Hepburn, President
325 Garden Rd., Palm Beach, FL 33480
(561) 863-8995

Tampa—WRMD-LP, Ch. 57, ZGS Television of Tampa Inc. Phone: 813-879-5757. Fax: 813-877-4466.

Studio: 2700 W. M.L. King, Suite 400, Tampa, FL 33607.

Technical Facilities: 1000-w TPO, 14-kw ERP, 512-ft. above ground, 623-ft. above sea level, lat. 27° 56' 50", long. 82° 27' 35".

Transmitter: 111 E. Madison St., First Financial Building.

Equipment: Acrodyne transmitter; Antenna Concepts antenna.

Ownership: ZGS Broadcasting Inc.

Satellite programming: Telemundo.

Represented (sales): Telemundo.

Personnel: Jose Vila, General Manager.

Note: Operating as a translator.

Tampa—WVEA-LP, Ch. 61, Latin Communications Group TV. Phone: 212-807-4770.

Technical Facilities: 1000-w TPO, 24.9-kw ERP, 364-ft. above ground, 374-ft. above sea level, lat. 27° 56' 50", long. 82° 27' 35".

Transmitter: Tampa, FL.

Equipment: Acrodyne transmitter; Bogner antenna.

Satellite earth stations: ChannelMaster, 1.4-meter; Paracclipse, 1.5-meter.

Ownership: Latin Communications Group TV Inc.

Satellite programming: Univision.

Represented (sales): Univision.

Personnel: Lilly Menendez, General Manager; May Nonra, General Sales Manager; Frank Wolynski, Chief Engineer.

Note: Operating as a translator.

Tampa-St. Petersburg—WARP-LP, Ch. 20, Randolph Weigner. Phone: 603-279-4758. Fax: 603-279-4440.

Technical Facilities: 500-w TPO, 20.73-kw ERP, 449-ft. above ground, 466-ft. above sea level, lat. 27° 07' 56", long. 82° 23' 43".

Transmitter: 1-mi. NE of State Rte. 686 & U.S. 92, near St. Petersburg.

Equipment: Acrodyne transmitter; Andrew antenna.

Began Operation: February 7, 1994.

Ownership: Randolph Weigner.

Satellite programming: The Box.

Venice—W56CN, Select Business Resources Inc.

Technical Facilities: 1000-w TPO, 57.2-kw ERP, 462-ft. above ground, 479-ft. above sea level, lat. 27° 07' 56", long. 82° 23' 43".

Requests modification of CP for change to 40.8-kw ERP. BMTTL-940414PD.

Transmitter: 2000 Border Rd.

Began Operation: January 18, 1996.

Ownership: Select Business Resources Inc.

Vero Beach—WWCI-LP, Ch. 10, V-1 Productions Inc. Phone: 407-978-0023.

Technical Facilities: 10-w TPO, 0.071-kw ERP, 430-ft. above ground, 449-ft. above sea level, lat. 27° 36' 04", long. 80° 23' 33".

Transmitter: 980 First Place.

Began Operation: March 22, 1996.

Ownership: V-1 Productions Inc.

Vero Beach—W69B0, Witkovski-Gammon Inc.

Technical Facilities: 1000-w TPO, 1.042-kw ERP, 170-ft. above sea level, lat. 27° 36' 04", long. 80° 23' 33".

Holds CP for change to 46-w TPO, 0.25-kw ERP, 92-ft. above ground, 108-ft. above sea level, lat. 27° 37' 20", long. 80° 23' 37", transmitter to 100 12th St. BPTTL-920921B.

Transmitter: South Relief Canal Lot J.

Ownership: Witkovski-Gammon Inc.

West Palm Beach—WPBI-LP, Ch. 36, Palm Beach Television Broadcasting Inc. Phone: 407-624-9255. Fax: 407-626-3104.

Studio: 1115 Old Dixie Hwy., North Palm Beach, FL 33408.

Technical Facilities: 1000-w TPO, 105.3-kw ERP, 500-ft. above ground, 525-ft. above sea level, lat. 26° 47' 59", long. 80° 04' 33".

Transmitter: Intersection of I-95 & N. Lake Blvd.

Equipment: Acrodyne transmitter; Bogner antenna.

Began Operation: April 2, 1991.

Ownership: Palm Beach Television Broadcasting Inc.

Satellite programming: The Box.

Advertising: Yes. Rates: \$25.00/30 Sec.; \$40.00/Min.

Represented (sales): KB Sells.

Represented (legal): Irwin, Campbell & Tanenwald, P.C.

Personnel: Leonard Walk, President; W. G. Stacy, Sales; Warren Reeves, Engineer.

Georgia

Albany—W12CH, Manuel A. Cantu. Phone: 912-435-3100. Fax: 912-435-0485.

Studio: 1211 N. Slappey Blvd., Albany, GA 31708.

Technical Facilities: 84-w TPO, 0.069-kw ERP, 200-ft. above ground, 367-ft. above sea level, lat. 31° 35' 39", long. 84° 10' 36".

Transmitter: Intersection of 6th Ave. & Slappey Dr., Albany.

Equipment: TTC transmitter; Lindsay antenna.

Satellite earth stations: Uniden, 3.2-meter; M/A-Com receivers.

Ownership: Manuel A. Cantu.

Satellite programming: FamilyNet.

Represented (legal): Miller & Miller, P.C.

Personnel: Prince Brown, General Manager; Hugh Allegood, Chief Engineer.

Albany—W23AC, Trinity Bcstg. Network Inc.

Technical Facilities: 1000-w TPO, 11.7-kw ERP, 394-ft. above ground, 591-ft. above sea level, lat. 31° 34' 14", long. 84° 10' 41".

Holds CP for change to 20.2-kw ERP, 859-ft. above sea level, lat. 31° 32' 57", long. 84° 00' 19", transmitter to 2.4-mi. SE of State Rte. 50 & Piney Woods Creek, near Albany. BPTT-930402E2.

Transmitter: 1800-ft. SSW of intersection of Slappey Dr. & Oglethorpe Ave.

Began Operation: July 15, 1988.

Ownership: Trinity Broadcasting Network Inc.

Satellite programming: Trinity Bcstg. Network.

Represented (engineering): Smith & Fisher.

Represented (legal): Colby M. May.
Personnel: Paul Crouch, General Manager; Ben Miller, Chief Engineer; Rod Henke, Sales Manager.

Albany—WBKL-LP, Ch. 35, Jesse Boone Sr.
Technical Facilities: 1000-w TPO, 11.5-kw ERP, 600-ft. above sea level, lat. 31° 37' 40", long. 84° 11' 45".

Transmitter: 3333 Palmyra Rd., Albany.

Ownership: Jesse Boone Sr.

***Albany**—W68CP,

Technical Facilities: 1000-w TPO, 13.08-kw ERP, 725-ft. above sea level, lat. 31° 32' 57", long. 84° 00' 19".

Transmitter: 0.43-mi. W of Acree.

Equipment: Acrodyne transmitter; Andrew antenna.

Ownership: Manuel A. Cantu.

Multichannel TV Sound:

Athens & Watkinsville—W42A0, Georgia Regional Community TV. Phone: 706-543-7993. Fax: 706-543-0226. E-mail: pulleco@aol.com

Studio: 1290 Daniels Bridge Rd., Watkinsville, GA 30677.

Technical Facilities: 100-w TPO, 0.82-kw ERP, 398-ft. above ground, 1138-ft. above sea level, lat. 33° 53' 38.50", long. 83° 25' 58".

Transmitter: NW of intersection of Hwys. 207 & Daniels Bridge Rd.

Equipment: Television Technology transmitter; Scala antenna.

Satellite earth station: Dark Star, 3.7-meter.

Began Operation: November 13, 1991.

Ownership: Georgia Regional Community TV.

Satellite programming: Trinity Bcstg. Network.

Advertising: No.

Personnel: Stanley R. Pulliam, Executive Chairman.

Atlanta—W20AU, Valuevision International Inc.

Technical Facilities: 1000-w TPO, 70.6-kw ERP, 105-ft. above ground, 1870-ft. above sea level, lat. 34° 04' 02", long. 84° 27' 23".

Transmitter: Sweat Mountain radio site, Marietta.

Ownership: ValueVision International Inc.

***Atlanta**—W24AL, Southeast LPTV License Inc.

Technical Facilities: 1000-w TPO, 16.5-kw ERP, 459-ft. above ground, 1319-ft. above sea level, lat. 33° 48' 40", long. 84° 21' 50".

Requests CP for change to 18.1-kw ERP. BPTTL-JE0415VD.

Transmitter: 740 Bismark Rd.

Ownership: Southeast LPTV License Inc.

Atlanta—W40BI, Randolph M. Weigner.

Technical Facilities: 1000-w TPO, 0.032-kw ERP, 518-ft. above ground, 1558-ft. above sea level, lat. 33° 45' 15", long. 84° 23' 25".

Transmitter: 3340 Peachtree St.

Began Operation: July 17, 1996.

Ownership: Randolph Weigner.

Atlanta—W42BQ, The Atlanta Channel Inc.

Phone: 404-875-9999.
Technical Facilities: 1000-w TPO, 8.38-kw ERP, 863-ft. above ground, 1880-ft. above sea level, lat. 33° 46' 15", long. 84° 23' 10".

Transmitter: 600 Peachtree St.

Ownership: The Atlanta Channel Inc.

Personnel: J. Mitchell Johnson, General Manager.

Atlanta—WSKC-LP, Ch. 59, KM Communications Inc. Phone: 847-674-0864. Fax: 1-674-9188.

Technical Facilities: 2000-w TPO, 47.1-kw ERP, 600-ft. above ground, 1650-ft. above sea level, lat. 33° 45' 24", long. 84° 23' 23".

Transmitter: 101 Marietta St.

Equipment: Acrodyne transmitter; Andrew antenna.

Ownership: KM Communications Inc.

Satellite programming: The Box.

Represented (engineering): Cohen, Dippe Everist, P.C.

Personnel: K. C. Bae, General Manager; J. Byers, Chief Engineer.

***Augusta**—W17BS, John Dudeck. Phone: 803-397-2759.

Technical Facilities: 1000-w TPO, 0.14-kw ERP, 400-ft. above ground, 751-ft. above sea level, lat. 33° 24' 29", long. 81° 50' 30".

Transmitter: 2-mi. NW of New Ellenton.

Ownership: John Dudeck.

***Augusta**—W22BY, Roberta A. Piper. Phone: 414-476-1747.

Technical Facilities: 100-w TPO, 1.05-kw ERP, 300-ft. above ground, 705-ft. above sea level, lat. 33° 29' 07", long. 82° 12' 07".

Transmitter: N side of Interstate 20, 7-mi. W of I-20 & I-520 intersection.

Ownership: Roberta A. Piper.

***Augusta**—W24CF, Rodney Harrison Nichols. Phone: 417-881-9549.

Technical Facilities: 300-w TPO, 3.3-kw ERP, 300-ft. above ground, 705-ft. above sea level, lat. 33° 29' 07", long. 82° 12' 07".

Transmitter: N side of I-20, 7-mi. W of I-20 & I-520 intersection.

Ownership: Rodney H. Nichols.

***Augusta**—W30BM, Lester Benjamin Nichols Jr. Phone: 352-686-5376.

Technical Facilities: 300-w TPO, 3.51-kw ERP, 300-ft. above ground, 705-ft. above sea level, lat. 33° 29' 07", long. 82° 12' 07".

Transmitter: 7-mi. W of I-20 & I-520 intersection.

Ownership: Lester B. Nichols Jr.

***Augusta**—W43BI, Dilip B. Viswanath. Phone: 718-479-9411.

Technical Facilities: 1000-w TPO, 25.94-kw ERP, 425-ft. above ground, 814-ft. above sea level, lat. 33° 26' 15", long. 82° 05' 27".

Transmitter: 2400 Barton Chapel Rd.

Ownership: Dilip B. Viswanath.

***Augusta**—W46CQ, Dave Lester Nichols. Phone: 417-759-7782.

Technical Facilities: 300-w TPO, 3.82-kw ERP, 300-ft. above ground, 705-ft. above sea level, lat. 33° 29' 07", long. 82° 12' 07".

Transmitter: 7-mi. W of I-20 & I-520 intersection.

Ownership: Dave Lester Nichols.

***Augusta**—W50BW, Thomas J. Piper. Phone: 414-547-6624.

Technical Facilities: 300-w TPO, 4.1-kw ERP, 300-ft. above ground, 705-ft. above sea level, lat. 33° 29' 07", long. 82° 12' 07".

Transmitter: N side of Interstate 20, 7-mi. W of I-20 & I-520 intersection.

***Augusta**—W52CR, Cleve Frederick Kenelly. Phone: 352-686-5376.

Technical Facilities: 300-w TPO, 4.14-kw ERP, 300-ft. above ground, 705-ft. above sea level, lat. 33° 29' 07", long. 82° 12' 07".

mitter: 7-mi. W of I-20 & I-520 intersec-
 ship: Cleve F. Kennelly.

sta—W56DO, John Christopher Blair.
 ne: 404-633-5624.
 Technical Facilities: 300-w TPO, 4.15-kw ERP,
 11-ft. above ground, 705-ft. above sea
 level, lat. 33° 29' 07", long. 82° 12' 07".
 Transmitter: 7-mi. W of I-20 & I-520 intersec-
 ship: John C. Blair.

sta—W65BI, Trinity Bcstg. Network Inc.
 ne: 714-832-2950. Fax: 714-730-0661.
 tion: TBN.
 Technical Facilities: 1000-w TPO, 11.8-kw
 P, 549-ft. above ground, 1001-ft. above
 level, lat. 33° 30' 53", long. 81° 56' 23".
 mitter: 0.6-mi. ESE of intersection of
 na & Womrath Rds.
 ment: ITS transmitter; Andrew antenna.
 te earth stations: Scientific-Atlanta, 3.2-
 ter; Standard Communications receivers.
 Operation: March 27, 1990.
 rship: Trinity Broadcasting Network Inc.
 te programming: Trinity Bcstg. Network.
 esented (sales): Media Services Group
 esented (engineering): Smith & Fisher.
 esented (legal): Colby M. May.
 nnel: Paul F. Crouch, General Manager;
 d Henke, Sales Manager; Ben Miller, Chief
 ineer.

sta—WBKE-LP, Ch. 67, AVN Inc. Phone: 6-736-6700.
 Technical Facilities: 0.71-kw ERP, 854-ft.
 ve ground, lat. 33° 28' 25", long. 82° 02'
 s CP for change to 1000-w TPO, 11.4-kw
 P, BPMTTL-910429CN.
 mitter: Water tower near Central & High-
 d Aves.
 ment: Acrodyne transmitter; Scala an-
 na.
 te earth stations: Harris, 4-meter C-band;
 A, 3.2-meter Ku-band; RCA receivers.
 n Operation: March 1, 1986.
 rship: AVN Inc.
 te programming: Channel America.
 rvising: Yes.
 esented (sales): Roslin TV Sales.
 nnel: Jeremy N. Coghlan, President;
 ne Diduch, Sales; Mike West, Production;
 drew Corley, Engineer.

bridge—W16BO, Tobey Loffin. Phone: 2-453-7266.
 Technical Facilities: 153-w TPO, 1-kw ERP,
 5-ft. above ground, 617-ft. above sea
 level, lat. 30° 52' 24", long. 84° 33' 31".
 mitter: 1-mi. S of Bainbridge Hwy.
 rship: Tobey Loffin.

bridge—W32BK, Marjorie Blanton.
 one: 912-453-7266.
 Technical Facilities: 500-w TPO, 1-kw ERP,
 5-ft. above ground, 615-ft. above sea
 level, lat. 30° 52' 24", long. 84° 33' 31".
 mitter: 1-mi. S of Bainbridge Hwy.
 rship: Marjorie Blanton.

bridge—W36CC, Tobey Loffin. Phone: 2-453-7266.
 Technical Facilities: 153-w TPO, 1-kw ERP,
 5-ft. above ground, 617-ft. above sea
 level, lat. 30° 52' 25", long. 84° 33' 31".
 mitter: 1-mi. S of Bainbridge Hwy.
 rship: Tobey Loffin.

***Bainbridge**—W58CL, Tobey Loffin. Phone: 912-453-7266.
 Technical Facilities: 153-w TPO, 1-kw ERP,
 492-ft. above ground, 613-ft. above sea
 level, lat. 30° 52' 24", long. 84° 33' 31".
 Transmitter: 1-mi. S of Bainbridge Hwy.
 Ownership: Tobey Loffin.

Brunswick—W33AL, Trinity Bcstg. Network
 Inc.
 Affiliation: TBN.
 Technical Facilities: 1000-w TPO, 10.4-kw
 ERP, 499-ft. above ground, 184-ft. above
 sea level, lat. 31° 10' 07", long. 81° 32' 14".
 Transmitter: State Rte. 303 & U.S. Rte. 95, near
 Brunswick.
 Equipment: ITS transmitter.
 Satellite earth station: Scientific-Atlanta, 3.2-
 meter.
 Began Operation: November 1, 1990.
 Ownership: Trinity Broadcasting Network Inc.
 Represented (engineering): Smith & Fisher.
 Represented (legal): Colby M. May.
 Personnel: Paul Crouch, General Manager; Ben
 Miller, Chief Engineer; Rod Henke, Sales
 Manager.

Cairo & Thomasville—W02CI, Cee Inc.
 Phone: 912-234-8875.
 Technical Facilities: 10-w TPO, 0.018-kw ERP,
 174-ft. above ground, 413-ft. above sea
 level, lat. 30° 52' 21", long. 84° 05' 17".
 Transmitter: 7-mi. E of Cairo, on N side of Hwy.
 84.
 Began Operation: August 26, 1996.
 Ownership: Cee Inc.

Calhoun—WDNN-LP, Ch. 43, North Georgia
 Television. Phone: 706-278-9713. Fax: 706-
 278-7950.
 Studio: 101 S. Spencer St., Dalton, GA 30721.
 Technical Facilities: 100-w TPO, 1.25-kw ERP,
 131-ft. above ground, 955-ft. above sea
 level, lat. 34° 46' 16", long. 84° 57' 51".
 Requests CP for change to 1-kw ERP, 1046-ft.
 above sea level, lat. 34° 32' 31", long. 84°
 55' 42". BPMTTL-JF0415AJ.
 Transmitter: 100 Spencer St., Dalton.
 Equipment: TTC transmitter; Scala antenna.
 Began Operation: May 1, 1989.
 Ownership: North Georgia Television.
 Satellite programming: America One; Family-
 Net.
 Represented (sales): KB Sells.
 Personnel: Doug Jensen, General Manager;
 Doug Smith, Operations Director; Calvin
 Means, Sales Manager.

Camilla—W02CE, Mitchell County Television.
 Technical Facilities: 10-w TPO, 0.018-kw ERP,
 377-ft. above sea level, lat. 31° 12' 10",
 long. 84° 11' 38".
 Transmitter: Old Pelham Rd., 1-mi. S of Camilla.
 Began Operation: March 23, 1994.
 Ownership: Mitchell County Television.

***Colquitt**—W08DM, Erna H. Stewart.
 Technical Facilities: 10-w TPO, 0.09-kw ERP,
 30-ft. above ground, 230-ft. above sea level,
 lat. 31° 16' 00", long. 84° 42' 16".
 Transmitter: 1.4-mi. E of Hwy. 45 & Early-
 Miller County Line intersection.
 Ownership: Erna H. Stewart.

***Colquitt**—W22BV, Hugh E. Riggs & Lillian E.
 Halvorson. Phone: 703-726-7958.
 Technical Facilities: 100-w TPO, 1.2-kw ERP,
 30-ft. above ground, 230-ft. above sea level,
 lat. 31° 15' 00", long. 84° 42' 16".
 Transmitter: 1.2-mi. E of Hwy. 45 & Early-
 Miller County Line intersection.
 Ownership: Hugh E. Riggs, 50%; Lillian E.
 Halvorson, 50%.

***Colquitt**—W26BM, Eddie & Clovis Bursley.
 Phone: 209-673-9376.
 Technical Facilities: 100-w TPO, 1.2-kw ERP,
 30-ft. above ground, 230-ft. above sea level,
 lat. 31° 15' 00", long. 84° 42' 16".
 Transmitter: 1.4-mi. E of Hwy. 45 & Early-
 Miller County Line intersection.
 Ownership: Clovis & Eddie Bursley.

***Colquitt**—W30BO, Ray Beallo.
 Technical Facilities: 100-w TPO, 1.16-kw ERP,
 30-ft. above ground, 230-ft. above sea level,
 lat. 31° 15' 00", long. 84° 42' 16".
 Transmitter: 1.2-mi. E of Hwy. 45 & Early-
 Miller County Line intersection.
 Ownership: Ray Beallo.

***Colquitt**—W45BL, Dan Lewis. Phone: 310-
 989-1233.
 Technical Facilities: 100-w TPO, 1.16-kw ERP,
 30-ft. above ground, 230-ft. above sea level,
 lat. 31° 15' 00", long. 84° 42' 16".
 Transmitter: 1.4-mi. E of Hwy. 45 & Early/Miller
 County Line intersection.
 Ownership: Dan Lewis.

***Colquitt**—W47BX, Elaine White Mathis, Admin-
 istratrix of the Estate of Ted Anderson. Phone:
 817-261-7100.
 Technical Facilities: 100-w TPO, 1.16-kw ERP,
 30-ft. above ground, 230-ft. above sea level,
 lat. 31° 15' 00", long. 84° 42' 16".
 Transmitter: 1.4-mi. E of Hwy. 45 & Early/Miller
 County Line intersection.
 Ownership: Elaine W. Mathis.

***Colquitt**—W51CQ, Daniel S. Nickovich. Phone:
 714-830-5120.
 Technical Facilities: 100-w TPO, 1.16-kw ERP,
 30-ft. above ground, 230-ft. above sea level,
 lat. 31° 15' 00", long. 84° 42' 16".
 Transmitter: 1.4-mi. E of Hwy. 45 & Early-
 Miller County Line intersection.
 Ownership: Daniel S. Nickovich.

***Colquitt**—W69DO, Altizer Family Trust. Phone:
 415-697-7857.
 Technical Facilities: 100-w TPO, 1.16-kw ERP,
 30-ft. above ground, 230-ft. above sea level,
 lat. 31° 15' 00", long. 84° 42' 16".
 Transmitter: 1.4-mi. E of Hwy. 45 & Early-
 Miller County Line intersection.
 Ownership: Altizer Family Trust.

Columbus—W06BH, Greene Communica-
 tions Inc. Phone: 205-297-1410.
 Technical Facilities: 14-w TPO, 0.6-kw ERP,
 125-ft. above ground, 869-ft. above sea
 level, lat. 32° 27' 48", long. 85° 02' 27".
 Transmitter: 1.12-mi. SW of intersection of
 U.S. Rte. 280 & SR 8, Phenix City, AL.
 Ownership: Greene Communications Inc.
 (Phenix City, AL).
 Personnel: Lynn Heard, General Manager.

Columbus—W07CP, Word of God Fellow-
 ship. Phone: 214-432-0029. Fax: 214-
 432-0650.
 Technical Facilities: 10-w TPO, 0.059-kw ERP,
 108-ft. above ground, 509-ft. above sea
 level, lat. 32° 30' 46", long. 84° 58' 06".
 Transmitter: N of intersection of 50th St. &
 Hamilton Rd.
 Ownership: Word of God Fellowship Inc.

Columbus—WCGT-LP, Ch. 16, Columbus
 Television Inc. Phone: 706-323-6630. Fax:
 706-323-9796.
 Technical Facilities: 1000-w TPO, 29.9-kw
 ERP, 98-ft. above ground, 499-ft. above sea
 level, lat. 32° 30' 46", long. 84° 58' 06".

Holds CP for change to 38.8-kw ERP, 1145-ft.
 above ground, 1181-ft. above sea level, lat.
 32° 27' 49", long. 84° 52' 37", transmitter
 to SE of Columbus. BPMTTL-910503EH.
 Transmitter: N of intersection of 50th St. &
 Hamilton Rd.
 Ownership: Columbus Television Inc.
 Satellite programming: America One; Ameri-
 can Independent Network; Channel America.
 Represented (legal): Steve Gunby.
 Personnel: Wayne Bishop, General Manager;
 Charlie Harrell, Chief Engineer.

***Columbus**—W22AH, Word of God Fellowship.
 Phone: 817-329-2998.
 Technical Facilities: 1000-w TPO, 40.3-kw
 ERP, 1145-ft. above ground, 1181-ft. above
 sea level, lat. 32° 27' 49", long. 84° 52' 37".
 Transmitter: SE of Columbus.
 Ownership: Word of God Fellowship.

***Columbus**—W32BM, Family Ministry Center.
 Phone: 912-741-3013.
 Technical Facilities: 1000-w TPO, 16-kw ERP,
 499-ft. above ground, 928-ft. above sea
 level, lat. 32° 50' 31", long. 83° 40' 19".
 Transmitter: 667 Bartlett Rd., Macon.
 Ownership: Family Ministry Center.

***Columbus**—W44AT, Dr. Stephen Hollis.
 Technical Facilities: 1000-w TPO, 44.2-kw
 ERP, 1145-ft. above ground, 1181-ft. above
 sea level, lat. 32° 27' 49", long. 84° 52' 37".
 Transmitter: SE of Columbus.
 Ownership: Dr. Stephen Hollis.

Dalton—W66BA, Paxson Communications
 LPTV Inc. Phone: 561-659-4122.
 Technical Facilities: 1000-w TPO, 6.31-kw
 ERP, lat. 34° 47' 21", long. 84° 58' 11".
 Transmitter: Mount Rachel, Dalton.
 Ownership: Paxson Communications Corp.

Dublin—W35BB, Gil Gillis. Phone: 912-275-
 4444.
 Studio: 211 S. Monroe St., Dublin, GA 31021.
 Technical Facilities: 1000-w TPO, 23.9-kw
 ERP, 177-ft. above ground, 476-ft. above
 sea level, lat. 32° 31' 00", long. 82° 58' 18".
 Transmitter: 2.9-mi. SE of Dublin.
 Equipment: Acrodyne transmitter; Bogner an-
 tenna.
 Began Operation: November 1, 1990.
 Ownership: Gil Gillis.

Elberton—W60AE, Georgia Telecommuni-
 cations Co.
 Technical Facilities: 0.878-kw ERP, lat. 34° 06'
 34", long. 82° 53' 01".
 Ownership: Georgia Public Telecommuni-
 cations Commission.

***Glennville**—W32BE, Carl L. Gillis Jr. Phone:
 912-272-2262.
 Technical Facilities: 1000-w TPO, 23.6-kw
 ERP, 375-ft. above ground, 515-ft. above
 sea level, lat. 31° 54' 57", long. 81° 51' 49".
 Transmitter: 3.2-mi. E of Glennville, 1-mi. S of
 Hwy.
 Ownership: Carl L. Gillis Jr.

Hazlehurst—W63AT, Jeff Davis Bcstrs.
 Inc. Phone: 912-375-4511.
 Technical Facilities: 757-kw ERP, lat. 31° 51'
 15", long. 82° 34' 00".
 Ownership: Jeff Davis Bcstrs. Inc.

Low Power TV Stations—Georgia

La Grange—WCAG-LP, Ch. 33, Georgia-Alabama Bcstg. Inc. Phone: 706-845-8833. Fax: 706-845-8804.

Studio: No. 1 E. Lafayette Square, La Grange, GA 30240.

Technical Facilities: 1000-w TPO, 23.9-kw ERP, 223-ft. above ground, 1043-ft. above sea level, lat. 33° 03' 00", long. 85° 01' 50".

Transmitter: E of Ridley Ave., N of Mitchell Ave. Equipment: Acrodyne transmitter; Bogner antenna.

Satellite earth stations: Orbitron, 5-meter; Sony receivers.

Began Operation: April 15, 1989.

Ownership: Georgia-Alabama Broadcasting Inc.

Satellite programming: American Independent Network.

Multichannel TV Sound: Stereo and separate audio program.

Advertising: Yes. Rates: \$50.00/30 Sec.; \$100.00/Min.; \$200.00/Hour.

Represented (legal): Cole, Raywid & Braverman L.L.P.

Personnel: Peter Mallory, General Manager; Reggie Phillips, General Sales Manager; John Simmons, Chief Engineer.

***Luella**—W52CL, Trinity Bcstg. Network Inc. Phone: 714-832-2950.

Technical Facilities: 1000-w TPO, 27-kw ERP, 354-ft. above ground, 666-ft. above sea level, lat. 32° 46' 26", long. 83° 38' 15".

Transmitter: 0.4-mi. S of Mead & Guy Paine Rds.

Ownership: Trinity Broadcasting Network Inc.

***Lumber City**—W05BP, NewSouth Bcstg Corp.

Technical Facilities: 10-w TPO, 0.088-kw ERP, 348-ft. above ground, 469-ft. above sea level, lat. 31° 58' 48", long. 82° 42' 20".

Transmitter: 0.2-mi. W of Sand Pit Rd., 3.8-mi. NNW of Lumber City.

Ownership: NewSouth Broadcasting Corp.

Marietta—W55BM, Trinity Bcstg. Network Inc.

Technical Facilities: 1000-w TPO, 12-kw ERP, 108-ft. above ground, 1788-ft. above sea level, lat. 34° 04' 02", long. 84° 27' 23".

Holds CP for change to 43.3-kw ERP, 1781-ft. above sea level. BPTTL-910502FA.

Transmitter: Atop Sweat Mountain, 0.6-mi. NE of intersection of Jim's & Wigley Rds.

Ownership: Trinity Broadcasting Network Inc.

***Monroe**—K30FC, Mitch Carter.

Technical Facilities: 1000-w TPO, 8.3-kw ERP, 420-ft. above ground, 515-ft. above sea level, lat. 32° 39' 38", long. 91° 59' 28".

Transmitter: 10-mi. N of Monroe.

Ownership: Mitch Carter.

***Moultrie**—W21BP, Thomas J. Piper. Phone: 414-547-6624.

Technical Facilities: 300-w TPO, 2.62-kw ERP, 500-ft. above ground, 823-ft. above sea level, lat. 31° 08' 05", long. 84° 06' 16".

Transmitter: Hwy. 93, 2-mi. E. of Pelham.

Ownership: Thomas J. Piper.

***Moultrie**—W34BY, Roberta A. Piper. Phone: 414-547-6624.

Technical Facilities: 1000-w TPO, 3.09-kw ERP, 500-ft. above ground, 825-ft. above sea level, lat. 31° 08' 05", long. 84° 06' 16".

Transmitter: 3.2-mi. E of Pelham off Hwy. 93.

Ownership: Roberta A. Piper.

***Moultrie**—W38CC, Lester Benjamin Nichols Jr. Phone: 352-686-5376.

Technical Facilities: 1000-w TPO, 3.31-kw ERP, 500-ft. above ground, 825-ft. above sea level, lat. 31° 08' 05", long. 84° 06' 16".

Transmitter: 3.2-mi. E of Pelham off Hwy. 93.

Ownership: Lester B. Nichols Jr.

***Moultrie**—W47BY, Lester Benjamin Nichols Jr. Phone: 352-686-5376.

Technical Facilities: 243-w TPO, 2.6-kw ERP, 500-ft. above ground, 825-ft. above sea level, lat. 31° 08' 05", long. 84° 06' 16".

Transmitter: 3.2-mi. E of Pelham off Hwy. 93.

Ownership: Lester B. Nichols Jr.

***Moultrie**—W57CE, Rodney Harrison Nichols. Phone: 417-881-9549.

Technical Facilities: 1000-w TPO, 3.2-kw ERP, 500-ft. above ground, 825-ft. above sea level, lat. 31° 08' 05", long. 84° 06' 16".

Transmitter: 3.2-mi. E of Pelham off Hwy. 93.

Ownership: Rodney H. Nichols.

***Moultrie**—W61CU, Dave L. Nichols. Phone: 417-833-2791.

Technical Facilities: 243-w TPO, 2.6-kw ERP, 500-ft. above ground, 825-ft. above sea level, lat. 31° 08' 05", long. 84° 06' 16".

Transmitter: 2-mi. E of Pelham off Hwy. 93.

Ownership: Dave Lester Nichols.

***Moultrie**—W65DH, Gregory L. Watts. Phone: 706-884-8168.

Technical Facilities: 172-w TPO, 1.88-kw ERP, 499-ft. above ground, 823-ft. above sea level, lat. 31° 08' 05", long. 84° 06' 16".

Transmitter: 2-mi. E of Pelham off Hwy. 93.

Ownership: Gregory L. Watts.

***Moultrie**—W67DH, Cleve Frederick Kennelly. Technical Facilities: 1000-w TPO, 3.2-kw ERP, 500-ft. above ground, 825-ft. above sea level, lat. 31° 08' 05", long. 84° 06' 16".

Transmitter: 3.2-mi. E of Pelham off Hwy. 93.

Ownership: Cleve F. Kennelly.

Rome—W34AG, TV 14 L.P. Phone: 404-295-5656.

Technical Facilities: 6.7-kw ERP, 1591-ft. above ground, lat. 34° 14' 07", long. 85° 13' 45".

Transmitter: Lot 14, tract 6 on Willingham Scene Hwy., 3.6-mi. from Banks School.

Began Operation: February 1, 1988.

Ownership: Prism Broadcasting Network Inc.

Rome—W56CD, Prism Bcstg. Network Inc. Phone: 404-295-5656.

Studio: 646 Mount Alto Rd., Rome, GA 30161. Technical Facilities: 60-w TPO, 0.5529-kw ERP, 161-ft. above ground, 1368-ft. above sea level, lat. 34° 14' 07", long. 85° 13' 46".

Transmitter: Horseleg Mountain, Rome.

Ownership: Prism Broadcasting Network Inc.

Satellite programming: Faith & Values Channel; FamilyNet.

Advertising: Yes. Rates: \$30.00/30 Sec.; \$50.00/Min.; \$120/30 Min.; \$200/Hour.

Represented (legal): Joseph E. Dunne III.

Personnel: Bill Hill, General Manager; Don Patterson, Sales Manager; John Simmons, Sales Manager.

Roswell—W67CI, Korean American TV Broadcasting Corp. Phone: 404-455-1613.

Studio: 250 Spring St., Atlanta, GA 30303. Technical Facilities: 1000-w TPO, 15.1-kw ERP, 121-ft. above ground, 1801-ft. above sea level, lat. 34° 04' 02", long. 84° 27' 23".

Transmitter: Sweat Mountain, 3.1-mi. NE of intersection of Jim's & Wigley Rds.

Began Operation: September 30, 1990.

Ownership: Korean American TV Broadcasting Corp.

Satellite programming: Faith & Values Channel; FamilyNet.

Represented (legal): Joseph E. Dunne III.

***Sandersville**—W18BW, Carl L. Gillis III. Phone: 912-275-7777.

Technical Facilities: 1000-w TPO, 23.1-kw ERP, 469-ft. above ground, 948-ft. above sea level, lat. 33° 03' 39", long. 82° 47' 07".

Transmitter: 5-mi. N of Sandersville.

Ownership: Carl L. Gillis III.

***Sandersville**—W45AX, Carl L. Gillis Jr. Phone: 912-272-2262.

Technical Facilities: 1000-w TPO, 25.97-kw ERP, 499-ft. above ground, 948-ft. above sea level, lat. 33° 03' 39", long. 82° 47' 07".

Transmitter: On Hwy. 15, N of Sandersville.

Ownership: Carl L. Gillis Jr.

***Sandersville**—W61CK, Bonanza Partners II. Phone: 214-243-3030.

Technical Facilities: 100-w TPO, 0.76-kw ERP, 450-ft. above ground, 900-ft. above sea level, lat. 33° 03' 43", long. 82° 47' 07".

Transmitter: Hwy. 15, 5-mi. N of Sandersville.

Ownership: Bonanza Partners II.

***Sandersville**—W66CC, N.B.I. TV Partners. Phone: 415-443-1415.

Technical Facilities: 100-w TPO, 0.76-kw ERP, 450-ft. above ground, 900-ft. above sea level, lat. 33° 03' 43", long. 82° 47' 07".

Transmitter: Hwy. 15, 5-mi. N of Sandersville.

Ownership: NBI TV Partners.

Savannah—W55AW, Channel America LPTV License Subsidiary Inc.

Technical Facilities: 60-w TPO, 0.692-kw ERP, 161-ft. above ground, 180-ft. above sea level, lat. 32° 03' 48", long. 81° 02' 56".

Transmitter: 2526 Gregory St., Savannah.

Began Operation: June 1, 1989.

Ownership: Channel America LPTV License Subsidiary Inc.

Satellite programming: America One; Channel America.

Advertising: Yes. Rates: \$300/30 Sec.; \$500/Min.; \$1000/Hour.

Note: Operating as a translator.

***Savannah**—W56DG, Ivan C. Nachman. Phone: 813-392-0335.

Technical Facilities: 500-w TPO, 0.138-kw ERP, 400-ft. above ground, 400-ft. above sea level, lat. 32° 02' 48", long. 81° 20' 27".

Transmitter: 4-mi. W of Hopeton Airport.

Ownership: Ivan Nachman.

***Savannah**—W58CP, Ivan C. Nachman. Phone: 813-392-0335.

Technical Facilities: 138-w TPO, 1-kw ERP, 581-ft. above ground, 400-ft. above sea level, lat. 32° 02' 48", long. 81° 20' 27".

Transmitter: 4-mi. W of Hopeton Airport.

Ownership: Ivan Nachman.

***Savannah**—W62CP, Blake Twedt. Phone: 813-392-1681.

Technical Facilities: 138-w TPO, 1-kw ERP, 400-ft. above ground, 400-ft. above sea level, lat. 32° 02' 48", long. 81° 20' 27".

Transmitter: 4-mi. W of Hopeton Airport.

Ownership: Blake Twedt.

***Savannah**—W64CD, John Dudeck. Phone: 813-397-2759.

Technical Facilities: 138-w TPO, 1-kw ERP, 396-ft. above ground, 396-ft. above sea level, lat. 32° 02' 48", long. 81° 20' 27".

Transmitter: 3.9-mi. W of Hopeton Airport.

Ownership: John Dudeck.

Savannah—W67BJ, Trinity Bcstg. Network Inc.

Technical Facilities: 1000-w TPO, 16.4-kw ERP, 433-ft. above ground, 443-ft. above sea level, lat. 32° 02' 43", long. 81° 07' 2".

Transmitter: Existing tower, 0.4-mi. SW junction of 52nd & Hopkins Sts.

Equipment: Television Technology transmitter; Bogner antenna.

Satellite earth stations: Scientific-Atlanta, 3 meter.

Began Operation: July 25, 1988.

Ownership: Trinity Broadcasting Network Inc.

***Savannah**—W69DK, Ivan C. Nachman. Phone: 813-392-0335.

Technical Facilities: 138-w TPO, 1-kw ERP, 400-ft. above ground, 400-ft. above sea level, lat. 32° 02' 48", long. 81° 20' 27".

Transmitter: 4-mi. W of Hopeton Airport.

Ownership: Ivan Nachman.

Savannah, Pooler & Rincon—WUBI-L. Ch. 34, Upchurch Bcstg. Inc. Phone: 913-367-3434. Fax: 912-367-5299.

Technical Facilities: 1000-w TPO, 4.21-kw ERP, 449-ft. above ground, 459-ft. above sea level, lat. 32° 02' 43", long. 81° 07' 23".

Holds CP for change to Ch. 38, 4.16-kw ERP. BPTT-960227JA.

Transmitter: 1.8-mi. SE of intersection of I-1 & I-516.

Equipment: Acrodyne transmitter; Scala antenna.

Began Operation: July 18, 1994.

Ownership: James L. Upchurch.

Satellite programming: Home Entertainment Network.

Represented (sales): Adam Young Inc.

Represented (engineering): du Treil, Lundin & Rackley.

Represented (legal): Denise Moline.

Personnel: James Upchurch, General Manager & Chief Engineer; Lydia Syed, Sales Manager.

Note: Operating as a translator.

Savannah, Thunderbolt, Isle of Hope Hunter, Pooler & Garden City—

W13CC, VJN LPTV Corp. Phone: 305-899-9000. Fax: 305-892-3600.

Technical Facilities: 10-w TPO, 0.027-kw ERP, 518-ft. above ground, 515-ft. above sea level, lat. 32° 02' 43", long. 81° 07' 23".

Transmitter: Clinch & Stark Sts., Savannah.

Equipment: TTC transmitter; Scala antenna.

Ownership: VJN LPTV Corp.

Satellite programming: The Box.

Represented (legal): Bryan Cave.

Personnel: Warren Reeves, General Manager; Jesse Coleman, Chief Engineer.

Statesboro—W48BH, Trinity Broadcasting Network Inc. Phone: 714-832-2950.

Technical Facilities: 100-w TPO, 13.3-kw ERP, 269-ft. above ground, 515-ft. above sea level, lat. 32° 25' 32", long. 81° 47' 43".

Transmitter: 1-mi. SSW of U.S. Hwy. 310 & State Hwy. 67 intersection.

Equipment: TSI transmitter; Andrew antenna.

Began Operation: August 1, 1993.

Ownership: Trinity Broadcasting Network Inc.

Satellite programming: American Independent Network; Channel America.

Personnel: Mark Loyd, General Manager.

***Summerville**—W41BG, Victory Bcstg. Corp.

Technical Facilities: 830.5-w TPO, 10-kw ERP, 33-ft. above ground, 1434-ft. above sea level, lat. 34° 28' 11", long. 85° 17' 49".

mitter: Taylor Ridge, 0.5-mi. S of Mac K. The Gap off Hwy. 27.
 Ownership: Victory Broadcasting Corp.

W05AZ, Moore Bcstg. Inc.
 Technical Facilities: 10-w TPO, 0.03-kw ERP, 152-ft. above ground, 420-ft. above sea level, lat. 31° 26' 58", long. 83° 30' 24".
 Transmitter: 6-mi. S of Tifton off Old Union Rd.
 Equipment: Emcee transmitter; Bogner antenna.
 Ownership: Moore Broadcasting Inc.

W16AK, Tifton Translator Inc.
 Technical Facilities: 100-w TPO, 0.701-kw ERP, 177-ft. above ground, 532-ft. above sea level, lat. 31° 28' 16", long. 83° 29' 12".
 Transmitter: 1.7-mi. NE of city center at 39°T.
 Ownership: Tifton Translator Inc.

W20BF, Trinity Bcstg. Network Inc.
 Technical Facilities: 1000-w TPO, 15.8-kw ERP, 444-ft. above ground, 781-ft. above sea level, lat. 31° 27' 17", long. 83° 33' 37".
 Transmitter: 2.2-mi. WSW of US Rte. 82 & I-5.
 Ownership: Trinity Broadcasting Network Inc.

W51AR, Northside Baptist Church.
 Technical Facilities: 100-w TPO, 1.86-kw ERP, 152-ft. above ground, 483-ft. above sea level, lat. 31° 28' 18", long. 83° 30' 48".
 Transmitter: 302 W. 20th St.
 Ownership: Northside Baptist Church.
 Programming: FamilyNet.
 Personnel: Rickey M. Hobby, General Manager.

W13B0, General Management Consultants Inc. Phone: 407-848-5048.
 Technical Facilities: 10-w TPO, 66.2-kw ERP, 30° 51' 50", long. 83° 23' 39".
 Transmitter: S side of State Rte. 94, 4.25-mi. W of intersection of I-75 & State Rte. 94.
 Ownership: General Management Consultants Inc.
 Personnel: Manuel A. Cantu, General Manager; Col Ayers, Sales Manager; Hugh Allegood, Chief Engineer.
 Operating as a translator.

W53HI, WTLH License Corp. Phone: 302-478-6160.
 Technical Facilities: 42-w TPO, 0.183-kw ERP, 99-ft. above ground, 450-ft. above sea level, lat. 30° 52' 21", long. 83° 20' 36".
 Transmitter: Valtech Rd., near I-75, Valdosta.
 Equipment: Television Technology transmitter; Pala antenna.
 Ownership: WTLH Inc.
 Programming: FamilyNet; Trinity Bcstg. Network.

W66BW, Trinity Bcstg. Network Inc. Phone: 714-832-2950.
 Technical Facilities: 1000-w TPO, 22.4-kw ERP, 417-ft. above ground, 607-ft. above sea level, lat. 30° 51' 50", long. 83° 23' 39".
 Transmitter: WAFT(FM) tower site, near Valdosta.
 Ownership: Trinity Broadcasting Network Inc.

Vidalia—W46CA, Carl L. Gillis III. Phone: 912-275-7777.
 Technical Facilities: 1000-w TPO, 45.6-kw ERP, 682-ft. above sea level, lat. 32° 12' 29", long. 82° 29' 49".
 Transmitter: Hwy. 280 W of Vidalia.
 Ownership: Carl L. Gillis III.

Waycross—W46BZ, Trinity Bcstg. Network Inc. Phone: 714-832-2950.
 Technical Facilities: 1000-w TPO, 16.1-kw ERP, 390-ft. above ground, 407-ft. above sea level, lat. 31° 15' 49", long. 82° 17' 30".
 Transmitter: Side of WKUB(FM) tower, near Blackshear.
 Began Operation: May 1, 1993.
 Ownership: Trinity Broadcasting Network Inc.
 Satellite programming: Trinity Bcstg. Network.
 Represented (engineering): Smith & Fisher.
 Represented (legal): Colby M. May.
 Personnel: Paul Crouch, General Manager; Ben Miller, Chief Engineer; Rod Henke, Sales Manager.

Glenwood-Hilo—K20EL, Polynesian Media Ltd. Phone: 808-878-3014.
 Technical Facilities: 1000-w TPO, 42.5-kw ERP, 200-ft. above ground, 2700-ft. above sea level, lat. 19° 30' 05", long. 155° 10' 04".
 Requests modification of CP for change to 34-kw ERP, 148-ft. above ground, 2881-ft. above sea level, lat. 19° 30' 17", long. 155° 10' 40", transmitter to Olaa Forest Reserve, near Volcano. BMMPTL-960723JA.
 Transmitter: 1.2-mi. NW of Glenwood.
 Ownership: Polynesian Media Ltd.

Glenwood-Hilo—K22EL, Polynesian Media Ltd. Phone: 808-878-3014.
 Technical Facilities: 1000-w TPO, 42.34-kw ERP, 200-ft. above ground, 2700-ft. above sea level, lat. 19° 30' 05", long. 155° 10' 04".
 Requests modification of CP for change to 34-kw ERP, 148-ft. above ground, 2881-ft. above sea level, lat. 19° 30' 17", long. 155° 10' 40", transmitter to Olaa Forest Reserve, near Volcano. BMMPTL-960723JB.
 Transmitter: 1.2-mi. NW of Glenwood.
 Ownership: Polynesian Media Ltd.

Haiku—K31DT, American Telecasting of Hawaii Inc. Phone: 719-632-5544.
 Technical Facilities: 100-w TPO, 1.425-kw ERP, 2861-ft. above sea level, lat. 20° 42' 26", long. 156° 21' 41".
 Transmitter: Thompson Ranch Rd., Mount Haleakala, Kahului.
 Ownership: American Telecasting Inc.

Haleakala—KUKO-LP, Ch. 24, Michael R. Durch. Phone: 808-244-6049.
 Technical Facilities: 1000-w TPO, 6.49-kw ERP, 95-ft. above ground, 10049-ft. above sea level, lat. 20° 42' 41", long. 156° 15' 28".
 Transmitter: Haleakala Mountain Peak, 0.5-mi. E of center of Haleakala.
 Began Operation: January 1, 1990.
 Ownership: Michael R. Durch.
 Satellite programming: Video Marketing Network.
 Planned satellite programming: Trinity Bcstg. Network.
 Advertising: Yes. Rates: \$20.00/30 Sec.; \$30.00/Min.; \$150.00/Hour.

Hilo—K24EL, Harold Hubbard. Phone: 808-539-3888.
 Technical Facilities: 105-w TPO, 1.01-kw ERP, 152-ft. above ground, 157-ft. above sea level, lat. 19° 43' 51", long. 155° 04' 11".
 Transmitter: 1-mi. W of Hilo.
 Ownership: Harold Hubbard.

Hilo—K26ET, Bruce Cole. Phone: 503-465-9442.
 Technical Facilities: 105-w TPO, 1-kw ERP, 152-ft. above ground, 157-ft. above sea level, lat. 19° 43' 51", long. 155° 04' 11".
 Transmitter: 1-mi. W of Hilo.
 Ownership: Bruce Cole.

Hilo—K30ER, Bruce Cole.
 Technical Facilities: 105-w TPO, 1-kw ERP, 150-ft. above ground, 157-ft. above sea level, lat. 19° 43' 51", long. 155° 04' 11".
 Transmitter: 0.9-mi. W of Hilo.
 Ownership: Bruce Cole.

Hilo—K39EM, D.J. Standley. Phone: 503-465-9442.
 Technical Facilities: 105-w TPO, 1-kw ERP, 152-ft. above ground, 157-ft. above sea level, lat. 19° 43' 51", long. 155° 04' 11".
 Transmitter: 1-mi. W of Hilo.
 Ownership: D.J. Standley.

Hilo—K41EH, D.J. Standley. Phone: 503-465-9442.
 Technical Facilities: 105-w TPO, 1-kw ERP, 152-ft. above ground, 157-ft. above sea level, lat. 19° 43' 51", long. 155° 04' 11".
 Transmitter: 1-mi. W of Hilo.
 Ownership: D.J. Standley.

Hilo—K43ET, D.J. Standley. Phone: 503-465-9442.
 Technical Facilities: 500-w TPO, 1-kw ERP, 150-ft. above ground, 157-ft. above sea level, lat. 19° 43' 51", long. 155° 04' 11".
 Transmitter: 1-mi. W of Hilo.
 Ownership: D.J. Standley.

Hilo—K47FA, D.J. Standley. Phone: 503-465-9442.
 Technical Facilities: 105-w TPO, 1-kw ERP, 152-ft. above ground, 157-ft. above sea level, lat. 19° 43' 51", long. 155° 04' 11".
 Transmitter: 1-mi. W of Hilo.
 Ownership: D.J. Standley.

Hilo—K52FE, D.J. Standley. Phone: 503-465-9442.
 Technical Facilities: 105-w TPO, 1-kw ERP, 152-ft. above ground, 157-ft. above sea level, lat. 19° 43' 51", long. 155° 04' 11".
 Transmitter: 1-mi. W of Hilo.
 Ownership: D.J. Standley.

Hilo—K61GR, Bruce Cole. Phone: 503-465-9442.
 Technical Facilities: 105-w TPO, 1-kw ERP, 152-ft. above ground, 157-ft. above sea level, lat. 19° 43' 51", long. 155° 04' 11".
 Transmitter: 1-mi. W of Hilo.
 Ownership: Bruce Cole.

Hilo—K66FL, Susan M. Standley. Phone: 503-465-9442.
 Technical Facilities: 105-w TPO, 1-kw ERP, 152-ft. above ground, 157-ft. above sea level, lat. 19° 43' 51", long. 155° 04' 11".
 Transmitter: 1-mi. W of Hilo.
 Ownership: Susan M. Standley.

Hilo—K68EX, Susan M. Standley. Phone: 503-465-9442.
 Technical Facilities: 105-w TPO, 1-kw ERP, 152-ft. above ground, 157-ft. above sea level, lat. 19° 43' 51", long. 155° 04' 11".
 Transmitter: 1-mi. W of Hilo.
 Ownership: Susan M. Standley.

Honolulu—K42CO, Oceania Bcstg. Network Inc. Phone: 808-262-2000. Fax: 808-254-1313.
 Technical Facilities: 1000-w TPO, 13.1-kw ERP, 39-ft. above ground, 164-ft. above sea level, lat. 21° 19' 49", long. 157° 45' 25".
 Transmitter: SW junction of Kakaina & Waikapana Sts., near Waimanalo.
 Ownership: Oceania Broadcasting Network Inc.
 Note: Operating as a translator.

Honolulu—KHHI-LP, Ch. 48, Kaleidoscope Affiliates L.L.C. Phone: 501-221-0400. Fax: 501-221-3955. E-mail: bob@ktv.net Web Site: http://www.ktv.net
 Technical Facilities: 1800-w TPO, 32.8-kw ERP, 59-ft. above ground, 2339-ft. above sea level, lat. 21° 23' 45", long. 158° 05' 58".
 Transmitter: Palikea Ridge, 0.25 mi. SE of Palehua.
 Equipment: ITS transmitter; Antenna Concepts antenna.
 Satellite earth stations: Scientific-Atlanta, 5-meter; Scientific-Atlanta; Standard Communications receivers.
 Began Operation: March 1, 1996.
 Ownership: Kaleidoscope Affiliates L.L.C.
 Satellite programming: The Box.
 Represented (legal): Irwin, Campbell & Tannenwald, P.C.
 Personnel: Bob Joblin, General Manager; Neal Ardman, Chief Engineer.

Honolulu—K50AP, National Capital Christian Bcstg. Inc. Phone: 703-369-3400.
 Technical Facilities: 1000-w TPO, 7.36-kw ERP, 371-ft. above ground, 381-ft. above sea level, lat. 21° 17' 59", long. 157° 50' 30".
 Holds CP for change to 645-w TPO, 4.8-kw ERP, 387-ft. above sea level, lat. 21° 17' 39", long. 157° 50' 18", transmitter to Century Center Bldg. BPTTL-940719JC.
 Transmitter: 930 Kaheka St., Honolulu.
 Equipment: Television Technology transmitter; Bogner antenna.
 Began Operation: September 1, 1989.
 Ownership: National Capital Christian Broadcasting Group Inc.
 Satellite programming: Faith & Values Channel.
 Advertising: Planned.
 Personnel: Arthur Hixson, General Manager.

Honolulu—K54EX, Craig Allyn Jue.
 Technical Facilities: 1000-w TPO, 23.4-kw ERP, 171-ft. above ground, 2650-ft. above sea level, lat. 21° 23' 42", long. 158° 05' 55".
 Requests modification of CP for change to lat. 21° 23' 45", long. 158° 05' 58". BMMPTL-9505011B.
 Transmitter: 4-mi. W of State Rte. 75 & Interstate H1 Intersection.
 Began Operation: March 13, 1996.
 Ownership: Craig Allyn Jue.

Honolulu—K56EX, Victor Agmata. Phones: 808-847-1151; 808-845-0056. Fax: 808-848-2660.
 Technical Facilities: 1000-w TPO, 46.9-kw ERP, 33-ft. above ground, 2234-ft. above sea level, lat. 21° 23' 45", long. 158° 05' 58".
 Transmitter: Palehua Ridge.

Hawaii

Low Power TV Stations—Hawaii

Equipment: Philips transmitter; Philips antenna.
 Began Operation: June 1, 1995.
 Ownership: Victor Agmata.
 Satellite programming: Network One.
 Represented (sales): Star Media & Promotions Inc.
 Personnel: Flora Galla, General Manager & Sales Manager; Robin Liu, Chief Engineer.

***Honolulu**—K59EJ, Neal L. Andrews Jr.
 Technical Facilities: 100-w TPO, 0.912-kw ERP, 289-ft. above ground, 299-ft. above sea level, lat. 21° 17' 56", long. 157° 50' 44".
 Transmitter: 735 Sheridan St., Honolulu.
 Ownership: Neal L. Andrews Jr.

Honolulu—K60FJ, HTV/HTN Hawaii Television Network. Phone: 808-878-1770.
 Technical Facilities: 1000-w TPO, 18.1-kw ERP, 59-ft. above ground, 2340-ft. above sea level, lat. 21° 23' 45", long. 158° 05' 58".
 Transmitter: Palikea Ridge, 0.25-mi. SE of Palehua.
 Satellite earth station: Mark V.
 Began Operation: August 12, 1996.
 Ownership: HTV/HTN Hawaiian Television Network Ltd.
 Multichannel TV Sound: Stereo only.
 Represented (legal): Arent Fox Kintner Plotkin & Kahn.
 Personnel: Charlene Weh, General Manager.

***Honolulu**—K62EF, Paul Tennyson.
 Technical Facilities: 1000-w TPO, 7.37-kw ERP, 180-ft. above ground, 2214-ft. above sea level, lat. 21° 23' 49", long. 158° 05' 58".
 Holds CP for change to 1000-w TPO, 112-kw ERP, 69-ft. above ground, 2350-ft. above sea level, lat. 21° 23' 45", long. 158° 05' 58", transmitter to Palikea Ridge, near Wai-pahu. BMP TTL-940414NM.
 Transmitter: Mauna Kapu Ridge, near Honolulu.
 Began Operation: July 1, 1996.
 Ownership: Paul Tennyson.
 Note: Licensed as a translator.

***Kailua**—K65FC, Scott Meseck.
 Technical Facilities: 1000-w TPO, 6.49-kw ERP, 36-ft. above ground, 345-ft. above sea level, lat. 21° 13' 50", long. 157° 45' 10".
 Transmitter: Ehu Hill, Kailua.
 Ownership: Scott R. Meseck.

***Kihei**—K63FE, American Telecasting of Hawaii Inc. Phone: 719-632-5544. Fax: 719-632-5549.
 Technical Facilities: 100-w TPO, 1.252-kw ERP, 15-ft. above ground, 2854-ft. above sea level, lat. 20° 42' 26", long. 156° 21' 41".
 Transmitter: Thompson Ranch Rd., Mount Haleakala, Kahului.
 Ownership: American Telecasting Inc.

***Kihei**—K66EW, American Telecasting of Hawaii Inc. Phone: 719-632-5544. Fax: 719-632-5549.
 Technical Facilities: 100-w TPO, 1.252-kw ERP, 14-ft. above ground, 2854-ft. above sea level, lat. 20° 42' 26", long. 156° 21' 41".
 Transmitter: Thompson Ranch Rd., Mount Haleakala.
 Ownership: American Telecasting Inc.

***Lahaina**—K25ER, American Telecasting of Hawaii Inc. Phone: 719-632-5544. Fax: 719-632-5549.
 Technical Facilities: 100-w TPO, 2.2-kw ERP, 3323-ft. above sea level, lat. 20° 48' 23", long. 156° 52' 01".
 Transmitter: Waiakeakua Peak, 3-mi. SE of Lanai City.
 Ownership: American Telecasting Inc.

***Lahaina**—K33DW, American Telecasting of Hawaii Inc. Phone: 719-632-5544. Fax: 719-632-5549.
 Technical Facilities: 100-w TPO, 2.2-kw ERP, 3323-ft. above sea level, lat. 20° 48' 23", long. 156° 52' 01".
 Transmitter: Waiakeakua Peak, 3-mi. SE of Lanai City.
 Ownership: American Telecasting Inc.

***Lahaina**—K41DZ, Patricia Gardner. Phone: 702-831-9559.
 Technical Facilities: 101-w TPO, 1-kw ERP, 125-ft. above ground, 2326-ft. above sea level, lat. 20° 50' 43", long. 156° 54' 04".
 Transmitter: 1-mi. NE of Lanai City.
 Ownership: Patricia Gardner.

***Lahaina**—K43EA, American Telecasting of Hawaii Inc. Phone: 719-632-5544. Fax: 719-632-5549.
 Technical Facilities: 100-w TPO, 2.2-kw ERP, 3323-ft. above sea level, lat. 20° 48' 23", long. 156° 52' 01".
 Transmitter: Waiakeakua Peak, 3-mi. SE of Lanai City.
 Ownership: American Telecasting Inc.

***Lahaina**—K46EA, W. Eden Raikes. Phone: 808-879-5325.
 Technical Facilities: 101-w TPO, 1-kw ERP, 125-ft. above ground, 2325-ft. above sea level, lat. 20° 50' 43", long. 156° 54' 04".
 Transmitter: 1-mi. NE of Lanai City.
 Ownership: W. Eden Raikes.

***Lahaina**—K50EA, W. Eden Raikes. Phone: 808-879-5325.
 Technical Facilities: 101-w TPO, 1-kw ERP, 125-ft. above ground, 2325-ft. above sea level, lat. 20° 50' 43", long. 156° 54' 04".
 Transmitter: 1-mi. NE of Lanai City.
 Ownership: W. Eden Raikes.

***Lahaina**—K52FG, W. Eden Raikes. Phone: 808-879-5325.
 Technical Facilities: 101-w TPO, 1-kw ERP, 125-ft. above ground, 2326-ft. above sea level, lat. 20° 50' 43", long. 156° 54' 04".
 Transmitter: 1-mi. NE of Lanai City.
 Ownership: W. Eden Raikes.

***Lahaina**—K54EB, American Telecasting of Hawaii Inc. Phone: 719-632-5544. Fax: 719-632-5549.
 Technical Facilities: 100-w TPO, 2.07-kw ERP, 3323-ft. above sea level, lat. 20° 48' 23", long. 156° 52' 01".
 Transmitter: Waiakeakua Peak, SE of Lanai City.
 Ownership: American Telecasting Inc.

***Lahaina**—K67GS, Charles W. Swaner. Phone: 206-746-4064.
 Technical Facilities: 101-w TPO, 1-kw ERP, 130-ft. above ground, 2326-ft. above sea level, lat. 20° 50' 43", long. 156° 54' 04".
 Transmitter: 1-mi. NE of Lanai City.
 Ownership: Charles W. Swaner.

***Lanai City**—K19DP, HTV/HTN Hawaiian Television Network. Phone: 808-878-1770.
 Technical Facilities: 1000-w TPO, 28.9-kw ERP, 40-ft. above ground, 2240-ft. above sea level, lat. 20° 50' 43", long. 156° 54' 04".
 Transmitter: 2.3-mi. NE of Lanai City.
 Ownership: HTV/HTN Hawaiian Television Network Ltd.

***Lanai City**—K23DW, ETV Hawaii-Elephant TV Inc. Phone: 808-878-1770.
 Technical Facilities: 1000-w TPO, 28.8-kw ERP, 40-ft. above ground, 2240-ft. above sea level, lat. 20° 50' 43", long. 156° 54' 04".
 Transmitter: 2.3-mi. NE of Lanai City.
 Ownership: HTV/HTN Hawaiian Television Network Ltd.

***Lihue**—K18EI, HTV/HTN Hawaiian Television Network Ltd. Phone: 808-878-1770.
 Technical Facilities: 1000-w TPO, 33.3-kw ERP, 280-ft. above ground, 880-ft. above sea level, lat. 21° 59' 33", long. 159° 24' 24".
 Transmitter: 2.3-mi. NW of Lihue at KQNG-(AM-FM) site.
 Ownership: HTV/HTN Hawaiian Television Network Ltd.

***Paia**—K45EA, Kaleidoscope Development L.L.C. Phone: 501-221-0400.
 Technical Facilities: 1000-w TPO, 23.25-kw ERP, 45-ft. above ground, 9733-ft. above sea level, lat. 20° 42' 33", long. 156° 15' 52".
 Transmitter: Summit of Mount Haleakala.
 Ownership: Kaleidoscope Affiliates L.L.C.

***Wailuku**—K34DZ, American Telecasting of Hawaii Inc. Phone: 719-632-5544.
 Technical Facilities: 100-w TPO, 1.43-kw ERP, 20-ft. above ground, 2861-ft. above sea level, lat. 20° 42' 26", long. 156° 21' 41".
 Transmitter: Thompson Ranch Rd., Mount Haleakala, Kahului.
 Ownership: American Telecasting Inc.

***Wailuku**—K51EM, Kaleidoscope Development L.L.C. Phone: 501-221-0400.
 Technical Facilities: 1000-w TPO, 22.41-kw ERP, 60-ft. above ground, 9260-ft. above sea level, lat. 20° 42' 17", long. 156° 16' 35".
 Transmitter: Near Summit of Mount Haleakala.
 Ownership: Polynesian Media Ltd.

***Wailuku**—K55GO, HTV/HTN Hawaiian Television Network Ltd. Phone: 808-878-1770.
 Technical Facilities: 1000-w TPO, 39.22-kw ERP, 45-ft. above ground, 9733-ft. above sea level, lat. 20° 42' 33", long. 156° 15' 52".
 Transmitter: Summit of Mount Haleakala.
 Ownership: HTV/HTN Hawaiian Television Network Ltd.

Wailuku—KUPA-LP, Ch. 59, Susan Durch. Phone: 808-244-6049.
 Studio: 1744 Kaahumanu Ave., Top Floor, Wailuku, HI 96793.
 Technical Facilities: 100-w TPO, 0.725-kw ERP, 46-ft. above ground, 243-ft. above sea level, lat. 20° 53' 34", long. 156° 29' 52".
 Transmitter: 1744 Kaahumanu Ave., Wailuku.
 Equipment: TTC transmitter; Bogner antenna.
 Began Operation: December 18, 1992.
 Ownership: Susan Durch.
 Personnel: Michael Durch, General Manager.

Wailuku—KAMN-LP, Ch. 61, Juliet R. Harvey. Phone: 808-877-2636. Fax: 808-242-1020.
 Technical Facilities: 1000-w TPO, 10.2-kw ERP, 30-ft. above ground, 827-ft. above sea level, lat. 20° 53' 58", long. 156° 31' 11".
 Transmitter: 3050 Alaneo Place.
 Equipment: 3 DBM transmitter; Scala antenna.
 Satellite earth station: General Instrument meter.
 Began Operation: October 29, 1995.
 Ownership: Juliet R. Harvey.
 Satellite programming: Trinity Bcstg. Network Keystone.
 Personnel: Juliet R. Harvey, General Manager; Tom Harvey, Chief Engineer & Sales Manager.

Idaho

Arco—K13VK, Sunbelt Bcstg. Co. Phone: 702-642-3333.
 Technical Facilities: 10-w TPO, 0.17-kw ERP, 56-ft. above ground, 5358-ft. above sea level, lat. 43° 37' 17", long. 113° 17' 25".
 Transmitter: Approx. 1.6-mi. NW of Courthouse Rd. & U.S. 20/26 intersection.
 Equipment: Emcee transmitter; Scala antenna.
 Ownership: Sunbelt Broadcasting Co.
 Note: Operating as a translator.

Ashton—K09VD, Sunbelt Bcstg. Co. Phone: 702-642-3333.
 Technical Facilities: 10-w TPO, 0.15-kw ERP, 60-ft. above ground, 5305-ft. above sea level, lat. 44° 03' 59", long. 111° 27' 31".
 Transmitter: Approx. 0.43-mi. S of intersection of Rtes. 32 & 47.
 Equipment: Emcee transmitter; Scala antenna.
 Ownership: Sunbelt Broadcasting Co.
 Note: Operating as a translator.

Blackfoot—K13VI, Sunbelt Bcstg. Co. Phone: 702-642-3333.
 Technical Facilities: 10-w TPO, 0.085-kw ERP, 49-ft. above ground, 4531-ft. above sea level, lat. 43° 11' 54", long. 112° 21' 22".
 Transmitter: Near corner of Jensen Grove Parkway Dr., Blackfoot.
 Equipment: Emcee transmitter; Scala antenna.
 Ownership: Sunbelt Broadcasting Co.
 Note: Operating as a translator.

Boise—K10MY, Women's LPTV Network. Phone: 605-335-1136.
 Technical Facilities: 10-w TPO, 0.19-kw ERP, 30-ft. above ground, 3025-ft. above sea level, lat. 43° 35' 10", long. 116° 16' 06".
 Transmitter: 1976 Century Way.
 Ownership: Women's LPTV Network.

***Boise**—K17ED, Doug Garcia.
 Technical Facilities: 1000-w TPO, 73.57-kw ERP, 200-ft. above ground, 7239-ft. above sea level, lat. 43° 45' 18", long. 116° 05' 52".
 Transmitter: Deer Point antenna site, 9.5-mi. NNE of Boise.
 Ownership: Doug Garcia.

Boise—K22DX, Hope Bcstg. Corp.
 Technical Facilities: 1000-w TPO, 23.2-kw ERP, 135-ft. above ground, 7175-ft. above sea level, lat. 43° 45' 18", long. 116° 05' 52".
 Transmitter: Deer Point antenna site, 9.5-mi. NNE of Boise.
 Ownership: Hope Broadcasting Corp.

***Boise**—K25FD, Three Angels Broadcasting Network Inc. Phone: 618-627-4651. Fax: 618-627-2726. E-mail: 104074.1471@compuserve.com; threabn@midwest.net
 Technical Facilities: 1000-w TPO, 72-kw ERP, 200-ft. above ground, 7240-ft. above sea level, lat. 43° 45' 18", long. 116° 05' 52".

Transmitter: Deer Point antenna site, 9.5-mi. E of Boise.
 Equipment: Acrodyne transmitter; Jampro antenna.
 Began Operation: October 1, 1995.
 Ownership: Three Angels Broadcasting Network Inc.
 Satellite programming: Three Angels Broadcasting Network.
 Personnel: Moses Primo, General Manager; Lawrence E. Larsen, Chief Engineer.

K43BE, Ken Jacobsen. Phone: 605-5-1136.
 Technical Facilities: 1000-w TPO, 27.4-kw ERP, 20-ft. above ground, 3684-ft. above sea level, lat. 43° 35' 54", long. 116° 09' 00".
 Transmitter: Table Rock, 1-mi. E of Boise.
 Ownership: Kentel.

K47BE, Trinity Bcstg. Network Inc. Phone: 714-832-2950.
 Equipment: TBN.
 Technical Facilities: 900-w TPO, 7-kw ERP, 15-ft. above ground, 3740-ft. above sea level, lat. 43° 35' 41", long. 116° 08' 39".
 Transmitter: Table Rock, approx. 1-mi. E of Boise.
 Began Operation: December 14, 1988.
 Ownership: Trinity Broadcasting Network Inc.
 Represented (engineering): Smith & Fisher.
 Represented (legal): Colby M. May.
 Personnel: Paul Crouch, General Manager; Ben Miller, Chief Engineer; Rod Henke, Sales Manager.

K56FQ, Brewer Family Trust. Phone: 8-342-1290.
 Technical Facilities: 100-w TPO, 1.045-kw ERP, 151-ft. above ground, 7132-ft. above sea level, lat. 43° 45' 16", long. 116° 05' 00".

Transmitter: 10.7-mi. NNE of Deer Point.
 Ownership: Brewer Family Trust.

K60FH, Robert E. & Rosalie T. Dettle. Phone: 408-426-7222.
 Technical Facilities: 100-w TPO, 1.045-kw ERP, 151-ft. above ground, 7132-ft. above sea level, lat. 43° 45' 16", long. 116° 05' 00".

Transmitter: 10.7-mi. NNE of Deer Point.
 Ownership: Robert E. & Rosalie T. Dettle.

K64EJ, Joe C. Maples. Phone: 503-5-5352.
 Technical Facilities: 100-w TPO, 1.045-kw ERP, 151-ft. above ground, 7132-ft. above sea level, lat. 43° 45' 16", long. 116° 05' 00".

Transmitter: 10-mi. NNE of Boise on Deer Point.
 Ownership: Joe C. Maples.

K66EV, Phillip A. Card. Phone: 315-5-8469.
 Technical Facilities: 100-w TPO, 1.045-kw ERP, 151-ft. above ground, 7132-ft. above sea level, lat. 43° 45' 16", long. 116° 05' 00".

Transmitter: Approx. 10-mi. NNE of Boise on Deer Point.
 Ownership: Phillip A. Card.

K68EJ, Yossi Z. Eichenbaum. Phone: 0-470-7002.
 Technical Facilities: 100-w TPO, 1.045-kw ERP, 151-ft. above ground, 7132-ft. above sea level, lat. 43° 45' 16", long. 116° 05' 00".

Transmitter: Approx. 10-mi. NNE of Boise on Deer Point.

Ownership: Yossi Z. Eichenbaum.

***Boise-Nampa-Caldwell**—K33DT, International Television Network Inc.
 Technical Facilities: 2000-w TPO, 48.31-kw ERP, 7149-ft. above sea level, lat. 43° 45' 18", long. 116° 05' 52".

Transmitter: Deer Point, Shafer Butte, Boise.
 Ownership: International Television Network Inc.

Burley—K07UL, Sunbelt Bcstg. Co. Phone: 702-642-3333.

Technical Facilities: 10-w TPO, 0.174-kw ERP, 56-ft. above ground, 4206-ft. above sea level, lat. 42° 32' 38", long. 113° 48' 00".
 Transmitter: Near intersection of 8th St. & Yale Ave., Burley.

Ownership: Sunbelt Broadcasting Co.
 Note: Operating as a translator.

Challis—K04OH, Sunbelt Bcstg. Co. Phone: 702-642-3333.

Technical Facilities: 10-w TPO, 0.098-kw ERP, 8461-ft. above sea level, lat. 44° 14' 02", long. 113° 57' 23".
 Transmitter: Willow Creek Summit, N of Dickey.

Ownership: Sunbelt Broadcasting Co.
 Note: Operating as a translator.

Challis—K07VI, Oregon Trail Broadcasting, Phone: 208-232-6666. Fax: 208-233-6678.

Technical Facilities: 10-w TPO, 0.075-kw ERP, 20-ft. above ground, 5102-ft. above sea level, lat. 44° 30' 50", long. 114° 09' 24".
 Transmitter: 3.5-mi. ENE of center of Challis, 0.9-mi. SE of Beardsley Hot Springs.

Ownership: Sunbelt Broadcasting Co.
 Advertising: No.
 Note: Operating as a translator.

***Cocolalla**—K13WQ, Spokane School District No. 81.

Technical Facilities: 1-w TPO, 0.003-kw ERP, 298-ft. above ground, 4498-ft. above sea level, lat. 48° 05' 37", long. 116° 33' 03".
 Transmitter: 3.5-mi. SE of Cocolalla.

Ownership: Spokane School District No. 81.

Coeur d'Alene—K18DT, KHQ Inc. Phone: 509-448-6000. Fax: 509-448-4694.

Studio: 4202 S. Regal St., Spokane, WA 99212.
 Technical Facilities: 1000-w TPO, 27.03-kw ERP, 4190-ft. above sea level, lat. 47° 43' 54", long. 116° 43' 47".

Transmitter: W. Canfield Butte, 0.9-mi. NE of Dalton Gardens.
 Equipment: Television Technology transmitter; Dielectric antenna.
 Began Operation: June 6, 1993.

Ownership: KHQ Inc.
 Multichannel TV Sound: Stereo only.
 Satellite programming: NBC.
 Represented (sales): Katz Television.
 Represented (engineering): Cohen, Dippell & Everist, P.C.
 Represented (legal): Wiley, Rein & Fielding.
 Personnel: Lon Lee, General Manager; William Storms, Sales Manager; Don Carmichael, Chief Engineer.
 Note: Operating as a translator.

Coeur d'Alene—K20EM, Spokane Television Inc. Phone: 509-324-4000. Fax: 509-328-5274.

Technical Facilities: 1000-w TPO, 7.2-kw ERP, 75-ft. above ground, 4150-ft. above sea level, lat. 47° 34' 54", long. 116° 43' 47".
 Transmitter: W. Canfield Butte, 3.5-mi. NE of Coeur d'Alene.

Equipment: ITS transmitter; Scala antenna.

Began Operation: February 13, 1996.

Ownership: Spokane Television Inc.
 Multichannel TV Sound: Stereo only.
 Personnel: Stephen R. Herling, General Manager; Tim Anderson, Chief Engineer.
 Note: Operating as a translator.

Coeur d'Alene—K58DQ, David Derryberry.

Technical Facilities: 1000-w TPO, 26.4-kw ERP, 66-ft. above ground, 4146-ft. above sea level, lat. 47° 43' 54", long. 116° 43' 47".

Transmitter: W. Canfield Butte, 4-mi. NNE of Coeur d'Alene.

Ownership: David Derryberry.
 Note: Operating as a translator.

Driggs—K09UZ, Sunbelt Bcstg. Co. Phone: 702-642-3333.

Technical Facilities: 10-w TPO, 0.077-kw ERP, 26-ft. above ground, 9823-ft. above sea level, lat. 43° 47' 18", long. 110° 56' 02".
 Transmitter: Grand Targhee Ski Resort, 8.9-mi. E of Driggs.

Equipment: Emcee transmitter; Scala antenna.
 Ownership: Sunbelt Broadcasting Co.
 Note: Operating as a translator.

Firth-Basalt—K120E, Sunbelt Bcstg. Group. Phone: 208-232-6666.

Technical Facilities: 10-w TPO, 0.043-kw ERP, 60-ft. above ground, 4711-ft. above sea level, lat. 43° 18' 46", long. 112° 11' 08".
 Transmitter: River Rd. approx. 0.46-mi. NW of the intersection with Yellowstone Hwy.

Equipment: Emcee transmitter; Scala antenna.
 Ownership: Sunbelt Broadcasting Co.
 Note: Operating as a translator.

***Hailey**—K18EE, E-DA-HOE Inc. Phone: 208-788-4504. Fax: 208-788-4444.

Technical Facilities: 100-w TPO, 1.254-kw ERP, 5518-ft. above sea level, lat. 43° 33' 27", long. 114° 19' 45".
 Transmitter: U.S. Hwy. 93, 2.5-mi. N of Hailey.

Scheduled to begin operation: August 31, 1996.
 Ownership: E-DA-HOE Inc.

Idaho Falls—K12NZ, Sunbelt Bcstg. Co. Phone: 702-642-3333.

Technical Facilities: 10-w TPO, 0.226-kw ERP, 65-ft. above ground, 4803-ft. above sea level, lat. 43° 29' 50", long. 112° 03' 42".
 Transmitter: 1594 W. Broadway.

Ownership: Sunbelt Broadcasting Co.
 Note: Operating as a translator.

***Idaho Falls**—K26EW, Trinity Broadcasting Network Inc. Phone: 714-832-2950.

Technical Facilities: 1000-w TPO, 19.77-kw ERP, 45-ft. above ground, 5197-ft. above sea level, lat. 43° 36' 21", long. 112° 08' 40".
 Transmitter: 10-mi. W of Idaho Falls.

Ownership: Trinity Broadcasting Network Inc.

Jerome—K08KV, Sunbelt Bcstg. Co. Phone: 702-642-3333.

Technical Facilities: 10-w TPO, 0.151-kw ERP, 56-ft. above ground, 3865-ft. above sea level, lat. 42° 43' 55", long. 114° 30' 06".
 Transmitter: N side of 8th Ave., Jerome.

Ownership: Sunbelt Broadcasting Co.
 Note: Operating as a translator.

***Ketchum**—K20EB, E-DA-HOE Inc. Phone: 208-788-4504. Fax: 208-788-4444.

Technical Facilities: 20-w TPO, 0.143-kw ERP, 8671-ft. above sea level, lat. 43° 38' 36", long. 114° 23' 49".
 Transmitter: Seattle Ridge, 3.1-mi. from Ketchum.

Began Operation: August 31, 1996.
 Ownership: E-DA-HOE Inc.

***Lewiston**—K35BW, Orchard's Community TV Assn. Inc. Phone: 208-743-4211.

Technical Facilities: 100-w TPO, 0.617-kw ERP, 37-ft. above ground, 2877-ft. above sea level, lat. 46° 27' 04", long. 117° 02' 46".
 Transmitter: 2.5-mi. N of Clarkston, WA.

Ownership: Orchards Community TV Assn. Inc.

Lewiston, ID-Clarkston, WA—K47BW, Salmon River Communications L. P. Phone: 509-448-2828. Fax: 509-448-3815.

Studio: 4600 S. Regal, Spokane, WA 99336.
 Technical Facilities: 100-w TPO, 2.58-kw ERP, 20-ft. above ground, 2870-ft. above sea level, lat. 46° 27' 04", long. 117° 02' 47".
 Transmitter: 2.5-mi. N of Clarkston.

Equipment: TTC transmitter; Scala antenna.
 Ownership: Salmon River Communications L.P.

Personnel: Bob Hamacher, General Manager & Sales Manager; Howard Bass, Chief Engineer; Mike Peterson, Chief Engineer.
 Note: Operating as a translator.

***McCall**—K27DX, Sawtooth Communications. Phone: 208-467-3301.

Technical Facilities: 100-w TPO, 1.93-kw ERP, 26-ft. above ground, 7385-ft. above sea level, lat. 45° 00' 38", long. 116° 07' 53".
 Transmitter: Brundate Mountain, N of McCall.

Equipment: TTC transmitter; Scala antenna.
 Ownership: Sawtooth Communications.
 Note: Licensed as a translator.

***Moscow**—K56FY, KHQ Inc. Phone: 509-448-6000.

Technical Facilities: 1000-w TPO, 10.2-kw ERP, 38-ft. above ground, 6955-ft. above sea level, lat. 46° 48' 41", long. 116° 54' 51".
 Transmitter: 6.5-mi. N of Moscow.

Ownership: KHQ Inc.

Paul—K04NO, Sunbelt Bcstg. Co. Phone: 702-642-3333.

Technical Facilities: 10-w TPO, 0.082-kw ERP, 56-ft. above ground, 4203-ft. above sea level, lat. 42° 36' 20", long. 113° 47' 35".
 Transmitter: N side of Rte. 25, approx. 0.25-mi. W of 4th St.

Ownership: Sunbelt Broadcasting Co.
 Note: Operating as a translator.

Pocatello—K120A, Sunbelt Bcstg. Co. Phone: 702-642-3333.

Technical Facilities: 10-w TPO, 0.043-kw ERP, 28-ft. above ground, 4688-ft. above sea level, lat. 42° 50' 52", long. 112° 26' 24".
 Transmitter: 0.5-mi. S of the intersection of Main St. & Arthur Ave.

Ownership: Sunbelt Broadcasting Co.
 Note: Operating as a translator.

***Pocatello**—K15DG, Trinity Bcstg. Network Inc. Phone: 714-832-2950.

Technical Facilities: 814-w TPO, 8.5-kw ERP, 43-ft. above ground, 7320-ft. above sea level, lat. 42° 48' 33", long. 112° 29' 07".

Low Power TV Stations—Idaho

- Transmitter:** Kinport Mountain, approx. 3.7-mi. SW of Pocatello.
Ownership: Trinity Broadcasting Network Inc.
Satellite programming: Trinity Bcstg. Network.
Represented (engineering): Smith & Fisher.
Represented (legal): Colby M. May.
Personnel: Paul Crouch, General Manager; Ben Miller, Chief Engineer; Rod Henke, Sales Manager.
- *Rexburg—K16EE, David A. Smith.**
Technical Facilities: 614-w TPO, 17-kw ERP, 100-ft. above ground, 5505-ft. above sea level, lat. 43° 45' 53", long. 111° 57' 50".
Transmitter: Menan Buttes, 10-mi. SW of Rexburg.
Ownership: David A. Smith.
- *Rexburg—K18FG, Scott E. Poulsen.**
Technical Facilities: 583-w TPO, 17-kw ERP, 50-ft. above ground, 5453-ft. above sea level, lat. 43° 45' 53", long. 111° 57' 50".
Transmitter: Menan Buttes, 10-mi. SW of Rexburg.
Ownership: Scott E. Poulsen.
- *Rexburg—K36EN, Scott E. Poulsen.**
Technical Facilities: 536-w TPO, 17-kw ERP, 50-ft. above ground, 5453-ft. above sea level, lat. 43° 45' 53", long. 111° 57' 50".
Transmitter: Menan Buttes, 10-mi. SW of Rexburg.
Ownership: Scott E. Poulsen.
- *Rexburg—K38FA, Victor T. Corbin.**
Technical Facilities: 537-w TPO, 17-kw ERP, 50-ft. above ground, 5453-ft. above sea level, lat. 43° 45' 53", long. 111° 57' 50".
Transmitter: Menan Buttes, 10-mi. SW of Rexburg.
Ownership: Victor T. Corbin.
- *Rexburg—K47FI, James Wood Hillyard.**
Technical Facilities: 521-w TPO, 17-kw ERP, 50-ft. above ground, 5453-ft. above sea level, lat. 43° 45' 53", long. 111° 57' 50".
Transmitter: Menan Buttes, 10-mi. SW of Rexburg.
Ownership: James Wood Hillyard.
- *Rexburg—K64FL, Victor T. Corbin.**
Technical Facilities: 508-w TPO, 17-kw ERP, 100-ft. above ground, 5505-ft. above sea level, lat. 43° 45' 53", long. 111° 57' 50".
Transmitter: Menan Buttes, 10-mi. SW of Rexburg.
Ownership: Victor T. Corbin.
- *Rexburg—K65GT, Joseph A. Corbin.**
Technical Facilities: 482-w TPO, 17-kw ERP, 50-ft. above ground, 5453-ft. above sea level, lat. 43° 45' 53", long. 111° 57' 50".
Transmitter: Menan Buttes, 10-mi. SW of Rexburg.
Ownership: Joseph A. Corbin.
- *Rexburg—K67HA, Joseph A. Corbin.**
Technical Facilities: 494-w TPO, 17-kw ERP, 100-ft. above ground, 5505-ft. above sea level, lat. 43° 45' 53", long. 111° 57' 50".
Transmitter: Menan Buttes, 10-mi. SW of Rexburg.
Ownership: Joseph A. Corbin.
- *Rexburg—K68FM, Scott E. Poulsen.**
Technical Facilities: 482-w TPO, 17-kw ERP, 50-ft. above ground, 5453-ft. above sea level, lat. 43° 45' 53", long. 111° 57' 50".
Transmitter: Menan Buttes, 10-mi. SW of Rexburg.
Ownership: Scott E. Poulsen.
- *Rexburg-Idaho Falls—K40EZ, Scott E. Poulsen.**
Technical Facilities: 540-w TPO, 17-kw ERP, 50-ft. above ground, 5453-ft. above sea level, lat. 43° 45' 53", long. 111° 57' 50".
Transmitter: Menan Buttes, 10-mi. SW of Rexburg.
Ownership: Scott E. Poulsen.
- Rexburg & St. Anthony—K13UF, Sunbelt Broadcasting.** Phone: 702-642-3333.
Technical Facilities: 10-w TPO, 0.19-kw ERP, lat. 43° 49' 09", long. 111° 48' 37".
Ownership: Sunbelt Broadcasting Co.
Note: Operating as a translator.
- Rupert—K02NO, Sunbelt Bcstg. Co.** Phone: 702-642-3333.
Technical Facilities: 10-w TPO, 0.09-kw ERP, 60-ft. above ground, 4290-ft. above sea level, lat. 42° 37' 22", long. 113° 41' 14".
Transmitter: W of County Rte. 100, approx. 0.2-mi. N of intersection with 8th St.
Ownership: Sunbelt Broadcasting Co.
Note: Operating as a translator.
- Sandpoint—K20BZ, Salmon River Communications Inc.** Phone: 509-448-2828. Fax: 509-448-3815.
Technical Facilities: 100-w TPO, 0.8-kw ERP, lat. 48° 19' 53", long. 116° 41' 34".
Transmitter: Atop Bald Mountain, Sandpoint.
Equipment: Television Technology transmitter; Scala antenna.
Ownership: Salmon River Communications L.P.
Represented (sales): Petry Television Inc.
Represented (legal): Gardner, Carton & Douglas.
Personnel: Bob Hamacher, General Manager; Becky Swett, Sales Manager.
Note: Operating as a translator.
- Sandpoint—K48DX, KHQ Inc.** Phone: 509-448-6000. Fax: 509-448-4694.
Technical Facilities: 100-w TPO, 0.607-kw ERP, 50-ft. above ground, 6243-ft. above sea level, lat. 48° 19' 54", long. 116° 41' 35".
Transmitter: Bald Mountain, 7.5-mi. NW of Sandpoint.
Equipment: Emcee transmitter; Scala antenna.
Began Operation: June 11, 1992.
Ownership: KHQ Inc.
Multichannel TV Sound: Stereo only.
Satellite programming: NBC.
Represented (sales): Katz Television.
Represented (engineering): Cohen, Dippell & Everist, P.C.
Represented (legal): Wiley, Rein & Fielding.
Personnel: Lon Lee, General Manager; William Storms, Sales Manager; Don Carmichael, Chief Engineer.
Note: Operating as a translator.
- Shelley—K13VJ, Sunbelt Bcstg. Co.** Phone: 702-642-3333.
Technical Facilities: 10-w TPO, 0.054-kw ERP, 56-ft. above ground, 1426-ft. above sea level, lat. 43° 22' 47", long. 112° 07' 59".
Transmitter: Hanson Ave. & Pine St., Shelley.
Equipment: Emcee transmitter; Scala antenna.
Ownership: Sunbelt Broadcasting Co.
Note: Operating as a translator.
- St. Anthony—K120B, Sunbelt Bcstg. Co.** Phone: 702-642-3333.
Technical Facilities: 10-w TPO, 0.03-kw ERP, 56-ft. above ground, 5016-ft. above sea level, lat. 43° 57' 30", long. 111° 41' 18".
Transmitter: S Corner of W. 8th & S. 5th Sts.
Equipment: Emcee transmitter; Scala antenna.
Ownership: Sunbelt Broadcasting Co.
Note: Operating as a translator.
- Twin Falls—K05IX, Sunbelt Bcstg. Co.** Phone: 702-642-3333.
Technical Facilities: 10-w TPO, 0.08-kw ERP, 60-ft. above ground, 3679-ft. above sea level, lat. 42° 35' 35", long. 114° 28' 17".
Transmitter: N side of Poleline Rd., approx. 0.6-mi. W of the intersection with Blue Lakes Blvd.
Ownership: Sunbelt Broadcasting Co.
Note: Operating as a translator.
- Twin Falls—K25EV, Trinity Bcstg. Network Inc.** Phone: 714-832-2950.
Affiliation: TBN.
Technical Facilities: 1000-w TPO, 11.1-kw ERP, 282-ft. above ground, 4449-ft. above sea level, lat. 42° 43' 54", long. 114° 25' 04".
Transmitter: Side of KZRT(FM) tower, Flat Top Butte.
Began Operation: June 7, 1994.
Ownership: Trinity Broadcasting Network Inc.
- Twin Falls—KTFT-LP, Ch. 38, Providence Journal Co.** Phone: 401-277-7151.
Affiliation: NBC.
Studio: 5407 Fairview Ave., Boise, ID.
Technical Facilities: 1000-w TPO, 8.15-kw ERP, 206-ft. above ground, 4466-ft. above sea level, lat. 42° 43' 48", long. 114° 25' 06".
Transmitter: Flat Top Butte, 5-mi. E of Jerome, ID.
Equipment: ITS transmitter; Scala antenna.
Began Operation: July 1, 1986.
Ownership: Providence Journal Broadcasting Corp.
Represented (sales): Blair Television.
Represented (legal): Covington & Burling.
Personnel: Robert E. Krueger, General Manager; John Lewis, Sales; Jim Boyd, Local Sales; Peter Hoekzema, Chief Engineer.
Note: Operating as a translator.
- *Twin Falls—K41DQ, Response Bcstg. Co.**
Technical Facilities: 1000-w TPO, 22-kw ERP, 344-ft. above ground, 4606-ft. above sea level, lat. 41° 43' 54", long. 114° 25' 04".
Transmitter: Flat Top Butte, 3.24-mi. E of Jerome.
Ownership: Response Broadcasting Corp.
- *Twin Falls—K46ER, Karen L. Smith.**
Technical Facilities: 910-w TPO, 16-kw ERP, 369-ft. above ground, 4672-ft. above sea level, lat. 42° 43' 48", long. 114° 24' 52".
Transmitter: Flat Top Butte, 11.2-mi. N of Twin Falls.
Ownership: Karen L. Smith.
- *Twin Falls—K47FG, Robert Bradley Smith.**
Technical Facilities: 956-w TPO, 16-kw ERP, 397-ft. above ground, 4701-ft. above sea level, lat. 42° 43' 48", long. 114° 24' 52".
Transmitter: Flat Top Butte, 11.2-mi. N of Twin Falls.
Ownership: Robert B. Smith.
- *Twin Falls—K48FQ, Karen L. Smith.** Phone: 303-282-0012.
Technical Facilities: 924-w TPO, 16-kw ERP, 369-ft. above ground, 4672-ft. above sea level, lat. 42° 43' 48", long. 114° 24' 52".
Transmitter: Flat Top Butte, 11.2-mi. N of Twin Falls.
Ownership: Karen L. Smith.
- *Twin Falls—K49EL, Marcie Hillyard.**
Technical Facilities: 944-w TPO, 16-kw ERP, 397-ft. above ground, 4701-ft. above sea level, lat. 42° 43' 48", long. 114° 24' 52".
- Transmitter:** Flat Top Butte, 11.2-mi. N of Twin Falls.
Ownership: Marcie Hillyard.
- *Twin Falls—K54FN, Karen L. Smith.** Phone: 303-282-0012.
Technical Facilities: 947-w TPO, 16-kw ERP, 397-ft. above ground, 4701-ft. above sea level, lat. 42° 43' 48", long. 114° 24' 52".
Transmitter: Flat Top Butte, 11.2-mi. N of Twin Falls.
Ownership: Karen L. Smith.
- *Twin Falls—K55HM, Robert Bradley Smith.**
Technical Facilities: 909-w TPO, 16-kw ERP, 369-ft. above ground, 4672-ft. above sea level, lat. 42° 43' 48", long. 114° 24' 52".
Transmitter: Flat Top Butte, 11.2-mi. N of Twin Falls.
Ownership: Robert B. Smith.
- *Twin Falls—K56GA, Karen L. Smith.** Phone: 303-282-0012.
Technical Facilities: 958-w TPO, 16-kw ERP, 367-ft. above ground, 4701-ft. above sea level, lat. 42° 43' 48", long. 114° 24' 52".
Transmitter: Flat Top Butte, 11.2-mi. N of Twin Falls.
Ownership: Karen L. Smith.
- *Twin Falls—K62FL, Kevan Hillyard.**
Technical Facilities: 895-w TPO, 16-kw ERP, 369-ft. above ground, 4672-ft. above sea level, lat. 42° 43' 48", long. 114° 24' 52".
Transmitter: Flat Top Butte, 11.2-mi. N of Twin Falls.
Ownership: Kevan Hillyard.
- *Twin Falls—K64FJ, Kevan Hillyard.**
Technical Facilities: 978-w TPO, 16-kw ERP, 369-ft. above ground, 4672-ft. above sea level, lat. 42° 43' 48", long. 114° 24' 52".
Transmitter: Flat Top Butte, 11.2-mi. N of Twin Falls.
Ownership: Kevan Hillyard.

Illinois

Alton—W57BS, Liberty Christian Center
 Phone: 618-465-4000.

Technical Facilities: 1000-w TPO, 6.7-kw ERP, 692-ft. above ground, 187-ft. above sea level, lat. 38° 55' 12", long. 90° 06' 18".
Transmitter: 3401 Fosterburg Rd., Alton.
Ownership: Liberty Foundation Inc.

***Arlington Heights—W17BD, First United Inc.**
 Phone: 708-633-0001.

Technical Facilities: 1000-w TPO, 12.26-kw ERP, 341-ft. above ground, 981-ft. above sea level, lat. 42° 07' 50", long. 87° 58' 59".
Transmitter: 120 W. University Dr., Wheeling.
Ownership: First United Inc.

Aurora-Naperville—WFXV-LP, Ch. 24, WFXV-TV.

Technical Facilities: 625-w TPO, 7-kw ERP, 171-ft. above ground, 850-ft. above sea level, lat. 41° 46' 49", long. 88° 09' 20".
Requests modification of CP to 7.80-kw ERP. BMPPTL-930331DJ.
Transmitter: Mustang Construction, 5th Ave., Naperville.
Ownership: WFXV-TV Inc.

Bloomington—W64BK, All American TV Inc.
 Phone: 909-599-9499. Fax: 909-599-1086.
Studio: 420 E. Stevenson Rd., Ottawa, IL 61350.

Technical Facilities: 1000-w TPO, 7.04-kw ERP, 400-ft. above ground, 1191-ft. above sea level, lat. 40° 28' 59", long. 88° 59' 43". Transmitter: 2018 Ireland Grove Rd., Bloomington, IL.
 Ownership: All American Network Inc.
 Satellite programming: Trinity Bcstg. Network.
 Personnel: T. Roger Crawford, General Manager; Charles Boyd, Chief Engineer.
 Note: Operating as a translator.

Island—W54AP, Catholic Views Broadcasts Inc. Phone: 708-479-1188.
 Location: 19418 S. 97th Ave., Mokena, IL 60448.
 Technical Facilities: 805-w TPO, 21-kw ERP, 10-ft. above ground, 1099-ft. above sea level, lat. 41° 32' 11", long. 87° 51' 17".
 Transmitter: 19418 S. 97th Ave., Arbury Hills.
 Equipment: Acrodyne transmitter; Andrew antenna.
 Began Operation: January 1, 1992.
 Ownership: Catholic Views Broadcasts Inc.
 Satellite programming: EWTN.
 Personnel: John Ambuhl, General Manager.

Jewett—W19BW, Diane Bolin. Phone: 217-32-5671.
 Technical Facilities: 1000-w TPO, 3-kw ERP, 54-ft. above ground, 945-ft. above sea level, lat. 39° 12' 55", long. 88° 13' 49".
 Transmitter: 0.3-mi E. of Jewett.
 Ownership: Diane Bolin.

Jewett—W36BR, Diane Bolin. Phone: 217-32-5671.
 Technical Facilities: 1000-w TPO, 3-kw ERP, 54-ft. above ground, 945-ft. above sea level, lat. 39° 12' 55", long. 88° 13' 49".
 Transmitter: 0.3-mi. E. of Jewett.
 Ownership: Diane Bolin.

Jewett—W45BJ, Diane Bolin. Phone: 217-932-571.
 Technical Facilities: 1000-w TPO, 3-kw ERP, 54-ft. above ground, 945-ft. above sea level, lat. 39° 12' 55", long. 88° 13' 49".
 Transmitter: 0.3-mi. E. of Jewett.
 Ownership: Diane Bolin.

Jewett—W62CM, Diane Bolin. Phone: 217-32-5671.
 Technical Facilities: 1000-w TPO, 3-kw ERP, 54-ft. above ground, 945-ft. above sea level, lat. 39° 12' 55", long. 88° 13' 49".
 Transmitter: 0.3-mi E of Jewett.
 Ownership: Diane Bolin.

Johnson City—W21BE, Three Angels Bcstg. Network Inc. Phone: 618-627-4651. Fax: 618-627-2726. E-mail: 104074.1471@compuserve.com; threeabn@midwest.net
 Studio: State Rte. 34, Thompsonville, IL 62890.
 Technical Facilities: 1000-w TPO, 14.98-kw ERP, 1168-ft. above sea level, lat. 40° 10' 0", long. 88° 17' 56".
 Transmitter: 400-ft. S of intersection on County Rd. 900.
 Equipment: Acrodyne transmitter; Jampro antenna.
 Satellite earth stations: DH Satellite, 3-meter; W/A-Com receivers.
 Began Operation: October 15, 1994.
 Ownership: Three Angels Broadcasting Network Inc.
 Satellite programming: 3 ABN.
 Personnel: Moses Primo, General Manager; Clarence Larson, Chief Engineer; Linda Shelton, Program Director.

Johnson City—W34AY, Trinity Bcstg. Network Inc. Affiliation: TBN.

Technical Facilities: 1000-w TPO, 8.2-kw ERP, 400-ft. above ground, 1089-ft. above sea level, lat. 40° 09' 09", long. 88° 06' 56".
 Holds CP for change to 18.2-kw ERP. BPTTL-JE0415WP.
 Transmitter: On site of existing WBGL(FM) tower.
 Began Operation: June 2, 1990.
 Ownership: Trinity Broadcasting Network Inc.

Champaign—W39BH, North Central LPTV Inc. Phone: 813-573-0339.
 Technical Facilities: 1000-w TPO, 12.5-kw ERP, 248-ft. above ground, 979-ft. above sea level, lat. 40° 06' 34", long. 88° 14' 06".
 Transmitter: 302 E. John St.
 Ownership: Silver King Communications Inc.

***Champaign**—W69CX, Specchio Developers Ltd.
 Technical Facilities: 1000-w TPO, 16.6-kw ERP, 338-ft. above ground, 1188-ft. above sea level, lat. 40° 10' 51", long. 88° 19' 04".
 Transmitter: 6-mi. NW of Champaign.
 Ownership: Specchio Developers Ltd.

Champaign & Urbana—W46CH, VJN LPTV Corp. Phone: 305-674-5000.
 Technical Facilities: 100-w TPO, 0.874-kw ERP, 276-ft. above ground, 1000-ft. above sea level, lat. 40° 06' 42", long. 88° 14' 26".
 Transmitter: 505 S. Locust.
 Equipment: TTC transmitter; Jampro antenna.
 Ownership: VJN LPTV Corp.
 Satellite programming: The Box.
 Personnel: Warren Reeves, General Manager; Jesse Coleman, Chief Engineer.

Champaign & Urbana—W52BR, Specchio Developers Ltd.
 Technical Facilities: 1000-w TPO, 29-kw ERP, 1188-ft. above sea level, lat. 40° 10' 51", long. 88° 19' 04".
 Transmitter: NW of Champaign.
 Ownership: Specchio Developers Ltd.

Champaign & Urbana—W63BX, Specchio Developers Ltd. Phone: 217-892-8888.
 Technical Facilities: 1000-w TPO, 17.1-kw ERP, 338-ft. above ground, 1188-ft. above sea level, lat. 40° 10' 51", long. 88° 19' 04".
 Transmitter: 6-mi. NW of Champaign/Urbana.
 Ownership: Specchio Developers Ltd.

Chicago—W0CH-LP, Ch. 4, KM Communications Inc. Phone: 847-674-0864. Fax: 847-674-9188.
 Technical Facilities: 7.5-w TPO, 0.0158-kw ERP, 479-ft. above ground, 1093-ft. above sea level, lat. 41° 56' 18", long. 87° 45' 05".
 Requests CP for change to Ch. 28, 2000-w TPO, 47.3-kw ERP, 1837-ft. above sea level. BPTVL-940413FY.
 Transmitter: 4949 Belmont Ave., Chicago.
 Equipment: TTC transmitter; Scala antenna.
 Began Operation: September 1, 1990.
 Ownership: KM Communications Inc.
 Satellite programming: The Box.
 Advertising: No.
 Represented (engineering): Irwin, Campbell & Tannenwald, P.C.
 Represented (legal): Cohen, Dippell & Everist, P.C.
 Personnel: K. C. Bae, General Manager; Stan Byers, Chief Engineer.

Chicago—W0CK-LP, Ch. 13, KM Communications Inc. Phone: 847-674-0864. Fax: 847-674-9188.
 Technical Facilities: 60-w TPO, 0.22-kw ERP, 400-ft. above ground, 1014-ft. above sea level, lat. 41° 56' 18", long. 87° 45' 05".

Holds CP for change to 10-w TPO, 0.411-kw ERP, 1138-ft. above ground, 1732-ft. above sea level, lat. 41° 53' 56", long. 87° 37' 23", transmitter to John Hancock Bldg., 875 N. Michigan Ave. BMPTVL-960531IB.
 Transmitter: 4949 W. Belmont Ave.
 Equipment: Acrodyne transmitter; Scala antenna.
 Ownership: KM Communications Inc.
 Multichannel TV Sound: Stereo only.
 Satellite programming: The Box.
 Personnel: Stuart Mackie, General Manager; Stan Byers, Chief Engineer.

Chicago—W23AT, Weigel Broadcasting Co.
 Technical Facilities: 700-w TPO, 12.3-kw ERP, 1709-ft. above ground, 2149-ft. above sea level, lat. 41° 52' 44", long. 87° 38' 10".
 Transmitter: Sears Tower, 233 S. Walker Dr.
 Ownership: Weigel Broadcasting Co.

***Danville, Paxton & Champaign**—W66CR, Truth Family Ministries Inc. Phone: 217-442-8419.
 Technical Facilities: 1000-w TPO, 1.83-kw ERP, 69-ft. above ground, 840-ft. above sea level, lat. 40° 27' 11", long. 88° 06' 11".
 Requests modification of CP to 100-w TPO, 1.3-kw ERP, 180-ft. above ground, 968-ft. above sea level, lat. 40° 28' 17", long. 88° 08' 03", transmitter to 2.3-mi. NW of Paxton.
 Transmitter: 0.2-mi. E of Interstate 57 tower site.
 Ownership: Truth Family Ministry Inc.

Effingham—WEIL-LP, Ch. 41, Lightning Broadcasting Co. Phone: 217-342-2334. Fax: 217-347-5327.
 Technical Facilities: 1000-w TPO, 20.1-kw ERP, 285-ft. above ground, 922-ft. above sea level, lat. 39° 13' 19", long. 88° 30' 32".
 Transmitter: 0.6-mi. NW of U.S. Rte. 45, near Sigel.
 Satellite earth stations: Uniden receivers.
 Ownership: Lightning Broadcasting Co.
 Satellite programming: America One; American Independent Network; FamilyNet.
 Personnel: Tod A. Lancaster, General Manager; Bill Morris, Operations Manager; Ida Swanson, Sales Manager.

***Elgin**—W29BN, Trinity Broadcasting Network Inc.
 Affiliation: TBN.
 Technical Facilities: 1000-w TPO, 3.7-kw ERP, 276-ft. above ground, 1194-ft. above sea level, lat. 41° 59' 54", long. 88° 14' 33".
 Transmitter: Spaulding Industrial Park.
 Ownership: Trinity Broadcasting Network Inc.

Flora—W24BP, H & R Communications Inc. Phone: 618-662-8331. Fax: 618-662-2407.
 Affiliation: UPN.
 Studio: 12th & N. Olive, Flora, IL 62839.
 Technical Facilities: 1000-w TPO, 9.594-kw ERP, 319-ft. above ground, 837-ft. above sea level, lat. 38° 39' 55", long. 88° 21' 16".
 Transmitter: Rural Rte. 2, Clay City.
 Equipment: ITS transmitter; Andrew antenna.
 Began Operation: June 1, 1993.
 Ownership: H & R Communications Inc.
 Satellite programming: America One; American Independent Network.
 Personnel: Randy Poole, General Manager; Brenda Miller, Sales Manager; Frank Hertel, Chief Engineer.

***Galesburg**—W50BY, All American TV Inc. Phone: 909-599-9499.
 Technical Facilities: 1000-w TPO, 8.9-kw ERP, 38-ft. above ground, 1096-ft. above sea level, lat. 40° 56' 36", long. 90° 20' 39".
 Transmitter: WGIL(AM) tower, 0.2-mi. ENE of Grand Ave. & Farnham St. intersection.

Ownership: All American Network Inc.
 Note: Licensed as a translator.

Johnson City—W17AZ, Three Angels Bcstg. Network Inc. Phone: 618-627-4651. Fax: 618-627-2726. E-mail: 104074.1471@compuserve.com; threeabn@midwest.net
 Studio: State Rte. 34, Thompsonville, IL 62890.
 Technical Facilities: 1000-w TPO, 12.7-kw ERP, 466-ft. above ground, 909-ft. above sea level, lat. 37° 50' 43", long. 88° 55' 46".
 Transmitter: 0.6-mi. E of State Rte. 37, 2-mi. N of Johnson City.
 Equipment: Acrodyne transmitter; Jampro antenna.
 Satellite earth stations: Scientific-Atlanta, 2.5-meter; Uniden receivers.
 Began Operation: May 1, 1991.
 Ownership: Three Angels Broadcasting Network Inc.

Satellite programming: 3 ABN.
 Personnel: Moses Primo, General Manager; Clarence Larson, Chief Engineer; Linda Shelton, Program Director.

La Salle/Oglesby—W51AF, Christian Communications of Chicagoland Inc. Phone: 312-977-3838.
 Technical Facilities: 1000-w TPO, 18.2-kw ERP, 400-ft. above ground, 1050-ft. above sea level, lat. 41° 14' 00", long. 89° 02' 30".
 Transmitter: 1.5-mi. NNE of Tonica, IL.
 Began Operation: February 1, 1984.
 Ownership: Christian Communications of Chicagoland Inc.
 Advertising: Yes.
 Represented (legal): Fisher Wayland Cooper Leader & Zaragoza L.L.P.
 Note: Operating as a translator.

***Lacon**—W16AZ, Kelly Communications Inc. Phone: 813-383-9293.
 Technical Facilities: 1000-w TPO, 20-kw ERP, 246-ft. above ground, 945-ft. above sea level, lat. 40° 49' 48", long. 89° 29' 54".
 Transmitter: Hodge Pony Farm, Zimmermann Rd., Spring Bay.
 Ownership: Kelly Communications Inc.

***Lincoln**—W07CW, L & M Bcstg. Co. Inc.
 Technical Facilities: 10-w TPO, 0.0289-kw ERP, 787-ft. above sea level, lat. 40° 08' 30", long. 89° 23' 07".
 Transmitter: 800 S. Postville Rd.
 Ownership: L & M Broadcasting Co. Inc.

***Lincoln**—W09CA, L & M Bcstg. Co. Inc.
 Technical Facilities: 10-w TPO, 0.0287-kw ERP, 787-ft. above sea level, lat. 40° 08' 30", long. 89° 23' 07".
 Transmitter: 800 S. Postville Rd.
 Ownership: L & M Broadcasting Co. Inc.

Mount Carmel—W12CJ, Wabash Communications Inc. Phone: 618-262-4102.
 Studio: 606 Market St., Mount Carmel, IL 62863.
 Technical Facilities: 10-w TPO, 0.0374-kw ERP, 112-ft. above ground, 541-ft. above sea level, lat. 38° 24' 44", long. 87° 45' 46".
 Transmitter: 606 Market St., Mount Carmel.
 Equipment: TTC transmitter; Scala antenna.
 Satellite earth stations: Jerrold, 3-meter; Uniden, 3-meter; Chapparral; Jerrold receivers.
 Began Operation: November 25, 1991.
 Ownership: Wabash Communications Inc.
 Multichannel TV Sound: Separate audio program.
 Satellite programming: American Independent Network.
 Represented (sales): K.B. Limited.

Low Power TV Stations—Illinois

Personnel: Rob Blockman, General Manager; Kevin Madden, Sales Manager; Frank Hertel, Engineer; Robert Effland, Engineer.

Palatine—W36AO, Trinity Bcstg. Network Inc. Affiliation: TBN.

Technical Facilities: 1000-w TPO, 18.5-kw ERP, 141-ft. above ground, 876-ft. above sea level, lat. 42° 06' 12", long. 88° 01' 24". Holds CP for change to 2000-w TPO, 5.9-kw ERP, 1493-ft. above ground, 2087-ft. above sea level, lat. 41° 52' 44", long. 87° 38' 10", transmitter to Sears Tower, 233 S. Wacker Dr., Chicago. BMP TTL-940819B. Transmitter: Intersection of Rohlwing Rd. & NW Hwy. Ownership: Trinity Broadcasting Network Inc.

***Peoria**—W38BV, Specchio Developers Ltd. Technical Facilities: 1000-w TPO, 24.3-kw ERP, 176-ft. above ground, 686-ft. above sea level, lat. 40° 41' 43", long. 89° 35' 10". Transmitter: 500 Hamilton Blvd. Ownership: Specchio Developers Ltd.

***Peoria**—W54CA, Specchio Developers Ltd. Technical Facilities: 1000-w TPO, 24.1-kw ERP, 176-ft. above ground, 686-ft. above sea level, lat. 40° 41' 43", long. 89° 35' 10". Transmitter: 500 Hamilton Blvd. Ownership: Specchio Developers Ltd.

Peoria—W67CW, M. C. Productions. Phone: 309-679-2326.

Studio: 500 W. Main St., Peoria, IL 61606. Technical Facilities: 100-w TPO, 1.14-kw ERP, 141-ft. above ground, 745-ft. above sea level, lat. 40° 41' 57", long. 89° 36' 04". Transmitter: 500 W. Main St. Equipment: Television Technology transmitter; Scala antenna. Began Operation: March 20, 1995. Ownership: M.C. Productions. Advertising: Yes. Represented (engineering): D. L. Markley & Associates Inc. Personnel: Murion Burse, General Manager; Dale Bargeman, Chief Engineer; Charles Burse, Sales Manager.

Plano—W30AL, WFXV-TV Inc. Phone: 708-552-3030. Fax: 708-552-9300.

Studio: 1 Broadcast Center, Plano, IL 60545. Technical Facilities: 1000-w TPO, 20.6-kw ERP, 475-ft. above ground, 1106-ft. above sea level, lat. 41° 39' 55", long. 88° 34' 34". Transmitter: 2-mi. W of Plano. Began Operation: October 1, 1990. Ownership: WFXV-TV Inc. Represented (legal): Miller & Fields.

***Princeton**—W55BW, WZOE Inc. Phone: 815-875-8014.

Studio: Broadcast Center, Princeton, IL 61356. Technical Facilities: 1000-w TPO, 24.3-kw ERP, 482-ft. above ground, 1184-ft. above sea level, lat. 41° 21' 08", long. 89° 28' 05". Transmitter: 0.86-mi. S of intersection of Main & Thompson Sts., Princeton. Ownership: WZOE Inc.

***Quincy**—W34CD, Joshua S. Weisman. Phone: 818-345-2732.

Technical Facilities: 138-w TPO, 1-kw ERP, 400-ft. above ground, 1135-ft. above sea level, lat. 39° 58' 22", long. 91° 19' 54". Transmitter: 1-mi. N of Hickory Grove. Ownership: Joshua S. Weisman.

***Quincy**—W36BS, Barbara Sharstein. Phone: 415-285-7250.

Technical Facilities: 138-w TPO, 1-kw ERP, 741-ft. above ground, 1135-ft. above sea level, lat. 39° 58' 22", long. 91° 19' 54". Transmitter: 0.9-mi. N of Hickory Grove. Ownership: Barbara Sharstein.

Quincy—W40AX, Three Angels Bcstg. Network Inc. Phone: 618-627-4651. Fax: 618-627-2726. E-mail: 104074.1471@compuserve.com; three-abn@midwest.net

Studio: State Rte. 34, Thompsonville, IL 62890.

Technical Facilities: 1000-w TPO, 21.4-kw ERP, 1339-ft. above sea level, lat. 39° 58' 18", long. 91° 19' 42".

Transmitter: NE of Quincy. Equipment: Acrodyne transmitter; Jampro antenna.

Satellite earth stations: DH Satellite, 3-meter; M/A-Com receivers.

Began Operation: January 1, 1995. Ownership: Three Angels Broadcasting Network Inc.

Satellite programming: 3 ABN. Personnel: Moses Primo, General Manager; Clarence Larson, Chief Engineer; Linda Shelton, Program Director.

***Quincy**—W45BM, Horace F. & Alma K.G.S. Sharrocks.

Technical Facilities: 138-w TPO, 1-kw ERP, 400-ft. above ground, 1135-ft. above sea level, lat. 39° 58' 22", long. 91° 19' 54".

Transmitter: 1-mi. N of Hickory Grove. Ownership: Horace & Alma Sharrocks.

***Quincy**—W49BS, La Grande Family Trust. Phone: 916-473-5834.

Technical Facilities: 138-w TPO, 1-kw ERP, 400-ft. above ground, 1135-ft. above sea level, lat. 39° 58' 22", long. 91° 19' 54".

Transmitter: 1-mi. N of Hickory Grove. Ownership: La Grande Family Trust.

***Quincy**—W61CO, Mark Silverman. Phone: 310-550-7718.

Technical Facilities: 138-w TPO, 1-kw ERP, 396-ft. above ground, 1131-ft. above sea level, lat. 39° 58' 22", long. 91° 19' 54".

Transmitter: 0.9-mi. N of Hickory Grove. Ownership: Mark Silverman.

***Quincy**—W63CL, Simie Fein. Phone: 414-562-0220.

Technical Facilities: 138-w TPO, 1-kw ERP, 400-ft. above ground, 1135-ft. above sea level, lat. 39° 58' 22", long. 91° 19' 54".

Transmitter: 1-mi. N of Hickory Grove. Ownership: Simie Fein.

***Quincy**—W65CZ, Joseph H. Pierce. Phone: 901-767-1137.

Technical Facilities: 1000-w TPO, 0.138-kw ERP, 400-ft. above ground, 1135-ft. above sea level, lat. 39° 58' 22", long. 91° 19' 54".

Transmitter: 0.3-mi. N of Hickory Grove. Ownership: Joseph H. Pierce.

***Quincy**—W69DF, James W. Goyette. Phone: 303-838-2503.

Technical Facilities: 500-w TPO, 1-kw ERP, 396-ft. above ground, 1131-ft. above sea level, lat. 39° 58' 22", long. 91° 19' 54".

Transmitter: 0.9-mi. N of Hickory Grove. Ownership: James W. Goyette.

Robinson—W57AO, Full Gospel Business Men's Fellowship.

Technical Facilities: 1000-w TPO, 9.3-kw ERP, 308-ft. above ground, 860-ft. above sea level, lat. 39° 06' 58", long. 87° 48' 29". Transmitter: 2-mi. SSE of Annapolis.

Ownership: Full Gospel Business Men's Fellowship.

Note: Operating as a translator.

Rockford—W08CM, Blackhawk Broadcasting Corp. Phone: 815-987-3970. Fax: 815-987-3975.

Studio: 721 E. State St., Rockford, IL 61104. Technical Facilities: 10-w TPO, 0.16-kw ERP, 174-ft. above ground, 984-ft. above sea level, lat. 42° 15' 51", long. 89° 01' 55".

Transmitter: 4249 E. State St.

Equipment: Television Technology transmitter; Scala & Omni antennas.

Satellite earth station: Chapparal, 3.5-meter. Began Operation: October 1, 1990.

Ownership: Blackhawk Broadcasting Corp. Satellite programming: FamilyNet; HomeNet.

Advertising: Yes. Rates: \$18.00/30 Sec. Program length advertising: \$45.00-\$75.00.

Represented (legal): Miller & Fields.

Personnel: Joe Musser, President & General Manager; Roy Stype, Chief Engineer.

Rockford—W33AR, Weigel Broadcasting Co. Phone: 312-705-2600. Fax: 312-705-2656.

Technical Facilities: 1000-w TPO, 5.36-kw ERP, 499-ft. above ground, 1345-ft. above sea level, lat. 42° 16' 02", long. 89° 04' 12".

Transmitter: 2523 N. Meridian Rd. Ownership: Weigel Broadcasting Co.

Note: Operating as a translator.

Rockford—W45AJ, North American Entertainment Corp.

Studio: 6110 Broadcast Parkway, Loves Park, IL 61111.

Technical Facilities: 1000-w TPO, 11.1-kw ERP, 180-ft. above ground, 1030-ft. above sea level, lat. 42° 19' 33", long. 88° 59' 48".

Holds CP for change to 12.5-kw ERP. BPTTL-910430AK.

Transmitter: 0.5-mi. N of Collins Rd., E of Mulford Rd., Loves Park.

Equipment: Acrodyne transmitter; Cable Wave antenna.

Began Operation: August 1, 1990. Ownership: North American Entertainment Corp.

Satellite programming: Channel America.

Advertising: Yes. Rates: \$30.00/30 Sec.; \$45.00/Min.

Represented (legal): Sidley & Austin.

Personnel: Barry Carroll, President; Todd Hauser, Chief Engineer.

Rockford—W51CD, Christian Communications of Chicagoland Inc. Phone: 312-433-3838. Fax: 312-433-3839.

Studio: See WCFC-TV, Chicago, IL.

Technical Facilities: 1000-w TPO, 8.58-kw ERP, 193-ft. above ground, 928-ft. above sea level, lat. 42° 19' 18", long. 89° 00' 42".

Transmitter: 417 S. Main St., Rockford, IL.

Equipment: Emcee transmitter; Bogner antenna.

Satellite earth stations: Simulstat, 5-meter. Ownership: Christian Communications of Chicagoland Inc.

Represented (legal): Fisher Wayland Cooper Leader & Zaragoza L.L.P.

Note: Operating as a translator.

Rockford—W62BU, All American TV Inc.

Technical Facilities: 5.1-kw ERP, lat. 42° 16' 02", long. 89° 04' 12".

Ownership: All American Network Inc. Note: Operating as a translator.

Salem—W28AI, Three Angels Broadcasting Network Inc. Phone: 618-627-4651.

E-mail: 104074.1471@compuserve.com; threeabn@midwest.net

Technical Facilities: 1000-w TPO, 12.6-kw ERP, 417-ft. above ground, 961-ft. above sea level, lat. 38° 33' 45", long. 88° 59' 10".

Transmitter: 5.3-mi. SW of city center, 0 mi. W of Interstate 57, Salem.

Equipment: Acrodyne transmitter; Jampro antenna.

Satellite earth stations: DH Satellite, 3-meter; Blonder-Tongue receivers.

Ownership: Three Angels Broadcasting Network Inc.

Satellite programming: 3 ABN.

Personnel: Moses Primo, General Manager; Clarence Larson, Chief Engineer.

***Schaumburg**—W18AU, Bumett Bcstg. Co.

Technical Facilities: 196-w TPO, 1.4-kw ERP, 217-ft. above ground, 974-ft. above sea level, lat. 42° 03' 46", long. 88° 04' 39".

Transmitter: Chatham Centre NW, 1901 Roselle Rd., Schaumburg.

Ownership: Bumett Broadcasting Corp.

Springfield—W28BE, The Marian Center. Phone: 217-523-0907.

Studio: 700 E. Adams, Room 2104A, Springfield, IL.

Technical Facilities: 1000-w TPO, 0.301-kw ERP, 381-ft. above ground, 978-ft. above sea level, lat. 39° 48' 02", long. 89° 38' 44".

Transmitter: Hilton Hotel, Adams St., between 7th & 8th Sts., Springfield.

Ownership: The Marian Center. Advertising: No.

Personnel: Mark R. Thomas, General Manager.

Springfield—W33AY, North Central LPTV License Inc.

Technical Facilities: 1000-w TPO, 8.52-kw ERP, 381-ft. above ground, 971-ft. above sea level, lat. 39° 46' 52", long. 89° 36' 17".

Transmitter: 1820 Dirksen Parkway. Ownership: Silver King Communications Inc.

Sterling—W61BV, Black Hawk College. Phone: 309-796-2424. Fax: 309-796-2484.

Studio: 6600 34th Ave., Moline, IL 61265.

Technical Facilities: 1000-w TPO, 21.1-kw ERP, 322-ft. above ground, 1188-ft. above sea level, lat. 41° 53' 52", long. 89° 36' 20".

Transmitter: 0.31-mi. S of County Rd. on Mound Hill Rd.

Began Operation: September 1, 1991. Ownership: Black Hawk College.

Personnel: Maurice J. Bresnahan, General Manager; Steve Ellis, Chief Engineer.

Note: Operating as a translator.

Sugar Grove—W54BE, Waubensee Community College. Phone: 708-466-7900. Fax: 708-466-7799. Web Site: <http://www.wcc.cc.il.us.com>

Studio: Rte. 47 at Harter Rd., Sugar Grove, IL 60554.

Technical Facilities: 100-w TPO, 1.69-kw ERP, 190-ft. above ground, 892-ft. above sea level, lat. 41° 47' 47", long. 88° 27' 26".

Transmitter: Rte. 47 at Harter Rd.

Equipment: ITS transmitter; Andrew antenna.

Began Operation: April 1, 1992. Ownership: Waubensee Community College.

Represented (legal): Haley, Bader & Potts P.L.C.

Personnel: Deirdre Nelson, General Manager; Steve Zahn, Chief Engineer.

Waukegan—W22AJ, Trinity Bcstg. Network Inc. Phone: 714-832-2950.

Affiliation: TBN. Technical Facilities: 1000-w TPO, 49.4-kw ERP, 138-ft. above ground, 823-ft. above sea level, lat. 42° 21' 35", long. 87° 49' 38".

Indiana

CP for change to 18.5-kw ERP, 1027-ft. above sea level, lat. 42° 19' 42", long. 87° 48' 48", transmitter to 32093 N. O'Plane, Waukegan. BPTTL-940413FL. Transmitter: 4 S. Genesee St., Waukegan. Ownership: Trinity Broadcasting Network Inc.

ola—K57DI, C.P. Broadcasters Inc. Phone: 9-925-1055. Technical Facilities: 1000-w TPO, 1-kw ERP, 100-ft. above ground, 1329-ft. above sea level, lat. 41° 41' 12", long. 84° 59' 01". Transmitter: E of old U.S. 27, 3.5-mi. N of Anla. Ownership: C.P. Broadcasters Inc.

urn—W07CL, Frank Kovas. Phone: 219-77-1511. Address: 5446 County Rd. 29, Auburn, IN 4706. Technical Facilities: 10-w TPO, 0.032-kw ERP, 12-ft. above ground, 1142-ft. above sea level, lat. 41° 20' 01", long. 85° 03' 08". Transmitter: 5446 County Rd. 29, Auburn. Equipment: ITS transmitter; Scala antenna. Began Operation: August 22, 1990. Ownership: Frank Kovas. Satellite programming: SportsChannel America.

sterton—W04CQ, Aqua-Land Communications Inc. Phone: 219-762-1541. Fax: 219-53-6349.

Technical Facilities: 10-w TPO, 0.115-kw ERP, 53-ft. above ground, 889-ft. above sea level, lat. 41° 36' 16", long. 87° 07' 22". Transmitter: 1175 Oak Rd., Burns Harbor. Equipment: Emcee transmitter; Scala antenna. Ownership: Aqua-Land Communications Inc. Satellite programming: Deutsche Welle. Personnel: Thomas W. Tittle, President.

rksville—WJYL-LP, Ch. 26, Brightness Ministries Inc. Phone: 812-284-2600. Technical Facilities: 1000-w TPO, 32.9-kw ERP, 302-ft. above ground, 1282-ft. above sea level, lat. 38° 22' 09", long. 85° 49' 48". Transmitter: WAVE-TV Tower, Bald Knob Rd. Ownership: Brightness Ministries Inc.

hart—W67CY, Trinity Bcstg. Network Inc. Phone: 714-832-2950. Affiliation: TBN.

Technical Facilities: 967-w TPO, 2.9-kw ERP, 179-ft. above ground, 1109-ft. above sea level, lat. 41° 38' 41", long. 85° 59' 11". Transmitter: 58555 County Rd. 7, near Elkhart. Began Operation: April 26, 1989. Ownership: Trinity Broadcasting Network Inc. Represented (engineering): Smith & Fisher. Represented (legal): Colby M. May. Personnel: Paul Crouch, General Manager; Ben Miller, Chief Engineer; Rod Henke, Sales Manager. Note: Operating as a translator.

ansville—WJPS-LP, Ch. 4, South Central Communications Corp. Phone: 812-464-1150. Fax: 812-423-3405. Address: 1162 Mt. Auburn Rd., Evansville, IN 47720.

Technical Facilities: 7-w TPO, 0.108-kw ERP, 371-ft. above ground, 801-ft. above sea level, lat. 37° 59' 21", long. 87° 35' 48". Transmitter: Near intersection of St. Joseph Ave. & W. Maryland. Equipment: Television Technology transmitter; Scala antenna.

Ownership: South Central Communications Corp. Multichannel TV Sound: Stereo only. Satellite programming: All News Channel; Channel America. Advertising: Yes. Rates: \$30.00/30 Sec.; \$45.00/Min. Represented (engineering): Bryan Cave. Personnel: John E. Reiplinger, General Manager & Sales Manager; Lee Thompson, Engineering.

Evansville—WIKY-LP, Ch. 5, South Central Communications Corp. Phone: 812-422-9685. Fax: 812-423-3405. Address: 1162 Mt. Auburn Rd., Evansville, IN 47720.

Technical Facilities: 10-w TPO, 0.14-kw ERP, 427-ft. above ground, 856-ft. above sea level, lat. 37° 59' 21", long. 87° 35' 48". Transmitter: Near intersection of St. Joseph Ave. & W. Maryland, Evansville. Equipment: Television Technology transmitter; Scala antenna. Ownership: South Central Communications Corp. Multichannel TV Sound: Stereo only. Satellite programming: All News Channel; Channel America. Advertising: Yes. Rates: \$30.00/30 Sec.; \$45.00/Min. Represented (sales): Roslin TV Sales. Personnel: John E. Reiplinger, General Manager & Sales Manager. Note: Operating as a translator.

***Evansville**—W48CB, Bethel Sanitarium. Phone: 812-428-6348. Technical Facilities: 1000-w TPO, 97-kw ERP, 449-ft. above ground, 951-ft. above sea level, lat. 38° 10' 45", long. 87° 29' 13". Transmitter: 3.5-mi. W of Elberfeld. Ownership: Bethel Sanitarium.

Evansville—W52AZ, South Central Communications Corp. Phone: 812-422-9685. Fax: 812-423-3405. Address: 1162 Mt. Auburn Rd., Evansville, IN 47712.

Technical Facilities: 1000-w TPO, 6.2-kw ERP, 499-ft. above ground, 928-ft. above sea level, lat. 37° 59' 21", long. 87° 35' 48". Transmitter: Tower near intersection of St. Joseph Ave. & W. Maryland. Equipment: Acrodyne transmitter; Scala antenna. Satellite earth station: Scientific-Atlanta, 3-meter. Began Operation: August 1, 1990. Ownership: South Central Communications Corp.

Satellite programming: Channel America; America One; All News Channel. Advertising: Yes. Rates: \$50.00/30 Sec. Program length advertising: \$150-\$250. Represented (sales): Roslin TV Sales. Represented (legal): Bryan Cave. Personnel: John Engelbrecht, President; John E. Reiplinger, General Manager & Sales Manager.

***Evansville**—W56DN, Dunn Broadcasting Co. Phone: 812-476-1253.

Technical Facilities: 1000-w TPO, 12.4-kw ERP, 499-ft. above ground, 905-ft. above sea level, lat. 37° 53' 17", long. 87° 32' 37". Transmitter: WEVV Tower, 0.75-mi. E of State Rte. 414 & U.S. 41 intersection, Henderson. Ownership: Dunn Broadcasting Co.

Evansville—WTSN-LP, Ch. 63, Evansville Low Power Partnership. Phone: 812-464-4463. Fax: 812-465-4559. Address: 44 Main St., Evansville, IN 44708-1450.

Technical Facilities: 1000-w TPO, 12.1-kw ERP, 476-ft. above ground, 905-ft. above sea level, lat. 37° 53' 17", long. 87° 32' 37". Transmitter: 0.74-mi. E of State Rte. 414 & U.S. 41, Henderson, KY. Equipment: Acrodyne transmitter; Andrew antenna. Satellite earth stations: Standard Agile Omni-receivers. Began Operation: October 8, 1993. Ownership: Evansville Low Power Partnership. Personnel: Skip Simms, General Manager; Don Hollingsworth, Chief Engineer; Dick Schappa, Sales Manager.

***Evansville**—WEOA-LP, Ch. 67, South Central Communications Corp. Phone: 812-422-9685. Fax: 812-423-3405.

Affiliation: UPN, WB. Technical Facilities: 1000-w TPO, 7.9-kw ERP, 581-ft. above ground, 1001-ft. above sea level, lat. 37° 59' 13", long. 87° 16' 11". Transmitter: 0.68-mi. WSW of S. 300 Rd. & W. 50 Rd., near Pelzer. Equipment: Acrodyne transmitter; Scala antenna. Ownership: South Central Communications Corp. Multichannel TV Sound: Stereo only. Satellite programming: Channel America. Personnel: John Reiplinger, General Manager. Note: Operating as a translator.

Fort Wayne—W45AG, Tran-Star Inc. Technical Facilities: 100-w TPO, 5.8-kw ERP, 394-ft. above ground, 1171-ft. above sea level, lat. 41° 05' 58", long. 85° 08' 43". Transmitter: 2602 Cass St., Fort Wayne. Ownership: Tran-Star Inc.

Fort Wayne—W66BD, Tri-State Christian TV Inc. Phone: 618-997-9333. Fax: 618-997-1859.

Technical Facilities: 1000-w TPO, 5.8-kw ERP, 600-ft. above ground, 1421-ft. above sea level, lat. 41° 06' 13", long. 85° 11' 28". Transmitter: 3632 Butler Rd., Fort Wayne. Equipment: ITS transmitter; Andrew antenna. Satellite earth stations: United Satellite Systems, 4-meter. Began Operation: March 8, 1991. Ownership: Tri-State Christian TV Inc. Satellite programming: Trinity Bcstg. Network. Represented (sales): Network Media Sales. Represented (legal): Joseph E. Dunne III. Personnel: Anna Van DeVenter, General Manager & Sales Manager; Tim Deterding, Chief Engineer. Note: Operating as a translator.

***Fort Wayne**—W68BN, Zonation Bcstg. Technical Facilities: 1.05-kw ERP, lat. 41° 04' 46", long. 85° 08' 25". Ownership: Zonation Broadcasting.

Gary—W18AT, Dunes Television Network Inc. Technical Facilities: 915-w TPO, 26.3-kw ERP, 161-ft. above ground, 761-ft. above sea level, lat. 41° 36' 10", long. 87° 20' 15". Transmitter: 504 Broadway St., intersection of U.S. Rte. 12 & State Rd. 53, Gary. Ownership: Dunes Television Network Inc.

Indianapolis—WIH-LP, Ch. 11, LWWI Broadcasting Inc. Phone: 317-923-8888. Fax: 317-926-1144.

Technical Facilities: 6-w TPO, 0.062-kw ERP, 531-ft. above ground, 1348-ft. above sea level, lat. 39° 53' 25", long. 86° 12' 20".

Transmitter: 7619 Walnut Dr. Began Operation: October 28, 1989. Ownership: LWWI Broadcasting Inc. Personnel: John Dawson, General Manager; Don Lowe, Sales Manager.

Indianapolis—WALV-LP, Ch. 27, VideOhio Inc. Phone: 317-636-1313. Fax: 317-636-3717.

Studio: 1000 N. Meridian, Indianapolis, IN 46202. Technical Facilities: 1000-w TPO, 13.8-kw ERP, 830-ft. above ground, 1657-ft. above sea level, lat. 39° 55' 43", long. 86° 10' 55". Transmitter: Ditch Rd. & 96th St. Ownership: Dispatch Printing Co. Satellite programming: Channel America. Represented (sales): Blair Television. Personnel: Richard Pegrum, General Manager; Curt Young, Station Manager & Sales Manager; Al Grossniklaus, Chief Engineer.

Indianapolis—WKOG-LP, Ch. 31, Kingdom of God Ministries Inc. Phone: 317-931-0310.

Technical Facilities: 1000-w TPO, 78-kw ERP, 322-ft. above ground, 1040-ft. above sea level, lat. 39° 46' 01", long. 86° 09' 29". Transmitter: 11 S. Meridian St. Began Operation: June 1, 1989. Ownership: Kingdom of God Ministries Inc. Advertising: Planned. Personnel: Sister Sue Jenkins, President.

Indianapolis—W47AZ, VJN LPTV Corp. Phone: 305-674-5000. Fax: 305-674-4900.

Technical Facilities: 1000-w TPO, 41.5-kw ERP, 860-ft. above ground, 1677-ft. above sea level, lat. 39° 53' 43", long. 86° 12' 04". Transmitter: 2341 W. 79th St., Indianapolis. Equipment: Emcee transmitter; Bogner antenna. Ownership: VJN LPTV Corp. Satellite programming: The Box. Represented (legal): Bryan Cave. Personnel: Warren Reeves, General Manager; Jesse Coleman, Chief Engineer.

***Indianapolis**—W51BU, Television Interests Co. Inc.

Technical Facilities: 510-w TPO, 6.49-kw ERP, 807-ft. above ground, 1502-ft. above sea level, lat. 39° 46' 11", long. 86° 09' 26". Requests modification of CP for change to 1000-w TPO, 25.4-kw ERP, transmitter to Bank Ave. Center, Maurent Circle. BMTTL-JF0415BB. Transmitter: Monument Circle. Ownership: Television Interests Co. Inc.

Indianapolis—W53AV, IBL, LLC. Phone: 317-293-9600. Fax: 317-328-3870.

Technical Facilities: 1000-w TPO, 34.1-kw ERP, 326-ft. above ground, 1043-ft. above sea level, lat. 39° 46' 32", long. 86° 09' 10". Transmitter: Top of Riley Towers, 650 N. Alabama. Ownership: IBL, LLC. Satellite programming: America Independent Network Inc.; Muchmusic Network; Network One. Personnel: Bill Shirk, General Manager; Marty Hensley, Chief Engineer; John Boggs, Sales Manager.

Jasper—WJTS-LP, Ch. 27, Paul E. Knies. Phone: 812-482-2727. Fax: 812-482-3696.

Studio: 6th & Newton Sts., Jasper, IN 47546. Technical Facilities: 1000-w TPO, 18.75-kw ERP, 270-ft. above ground, 728-ft. above sea level, lat. 38° 12' 31", long. 86° 54' 00". Transmitter: 11th & Habig Sts., Jasper. Equipment: ITS transmitter; Dielectric antenna. Satellite earth stations: Winegard, 3-meter; Drake; Jerrod receivers.

Low Power TV Stations—Indiana

Began Operation: February 14, 1993.

Ownership: Paul E. Knies.

Satellite programming: America One.

Personnel: Paul Knies, General Manager; Brent Wible, Station & Sales Manager.

Jeffersonville, IN—Louisville, KY—

W05BE, Brightness Ministries Inc. Phone: 812-284-3483. Fax: 812-284-5484.

Technical Facilities: 8-w TPO, 0.02-kw ERP, 541-ft. above ground, 987-ft. above sea level, lat. 38° 15' 20", long. 85° 45' 28".

Transmitter: First National Tower, 4th & Main Sts., Louisville, KY.

Ownership: Brightness Ministries Inc.

Represented (legal): Bechtel & Cole, Chartered.

Kokomo—WKGK-LP, Ch. 48, Kingdom of God Ministries Inc. Phone: 317-931-0310.

Technical Facilities: 100-w TPO, 1.2-kw ERP, 148-ft. above ground, 820-ft. above sea level, lat. 40° 28' 54", long. 86° 09' 23".

Transmitter: 625 S. Berkley Rd.

Ownership: Kingdom of God Ministries Inc.

Lafayette—W36AR, Trinity Bcstg. Network Inc. Phone: 312-871-5138.

Affiliation: TBN.

Technical Facilities: 1000-w TPO, 9.2-kw ERP, 318-ft. above ground, 977-ft. above sea level, lat. 40° 23' 26", long. 86° 51' 47".

Transmitter: 2510 S. 30th St., Lafayette.

Began Operation: November 1, 1991.

Ownership: Trinity Broadcasting Network Inc.

Marion—WSOT-LP, Ch. 25, Sunnycrest Media Inc. Phone: 317-668-1014.

Studio: 2172 Chapel Pike, Marion, IN 46952.

Technical Facilities: 1000-w TPO, 6.6-kw ERP, 555-ft. above ground, 1427-ft. above sea level, lat. 40° 35' 52", long. 85° 39' 21".

Transmitter: Near State Rte. 9 & Harrel Rd., near Marion, IN.

Equipment: Bext transmitter; Scala antenna.

Satellite earth stations: Scientific-Atlanta, 5-meter; Toshiba, 2-meter.

Began Operation: November 1, 1990.

Ownership: Sunnycrest Media Inc.

Satellite programming: FamilyNet.

Advertising: Yes. Rates: \$10.00/30 Sec.

Personnel: David Trimble, Vice President & General Manager; Steve Wright, Sales Manager; Gene Miller, Engineer; Nancy Newcomer, Programming Manager; Jan Walters, Production Manager.

Marion—WIWU-LP, Ch. 51, IWU Communications Inc. Phones: 317-677-2819; 317-677-2791. Fax: 317-677-2794. E-mail: jgnagey@indwes.edu Web Site: http://www.indwes.edu.com

Technical Facilities: 1000-w TPO, 5.7-kw ERP, 459-ft. above ground, 1322-ft. above sea level, lat. 40° 35' 52", long. 85° 39' 21".

Transmitter: 0.5-mi. SW of State Rte. 9 & Harrel Rd., near Marion.

Equipment: Larcen & TTC transmitters; Scala antenna.

Began Operation: March 28, 1994.

Ownership: IWU Communications Inc.

Multichannel TV Sound: Stereo only.

Satellite programming: America One; NET (Political Newstalk Network); Worship Network; Z Music.

Represented (legal): Irwin, Campbell & Tannenwald, P.C.

Personnel: Jeffrey W. Gnagey, General Manager; Marty Lewis, Chief Engineer; Terry Munday, Sales Manager.

Martinsville—WREP-LP, Ch. 15, Reporter Times Inc. Phone: 317-342-3311. Fax: 317-342-1446.

Studio: 60 S. Jefferson St., Martinsville, IN 46151.

Technical Facilities: 570-w TPO, 4.6-kw ERP, 187-ft. above ground, 978-ft. above sea level, lat. 39° 26' 43", long. 86° 25' 06".

Transmitter: 1310 Lincoln Hill Rd.

Equipment: Acrodyne transmitter; Scala antenna.

Satellite earth stations: General Instrument.

Began Operation: July 9, 1996.

Ownership: Reporter Times Inc.

Multichannel TV Sound: Stereo only.

Satellite programming: America One.

Represented (legal): Bechtel & Cole, Chartered.

Personnel: Eric Meyer, Station Manager & Sales Manager; Jon Myntti, Chief Engineer.

*Mount Vernon—W64BV, Sister Sue Jenkins S.F.C.C.

Technical Facilities: 1000-w TPO, 124.1-kw ERP, 722-ft. above sea level, lat. 37° 56' 32", long. 87° 53' 29".

Transmitter: 1221 Oriole Circle, near intersection of Lark Land & Mockingbird Dr.

Ownership: Sister Sue Jenkins, S.F.C.C.

Mount Vernon—W66CT, South Central Communications Corp. Phone: 812-464-1150.

Technical Facilities: 1000-w TPO, 6.8-kw ERP, 489-ft. above ground, 987-ft. above sea level, lat. 37° 57' 10", long. 87° 45' 45".

Transmitter: 0.8-mi. N of State Rte. 62 & East Rd. intersection, near Marrs Center.

Began Operation: March 1, 1996.

Ownership: South Central Communications Corp.

Affiliation: TBN.

Technical Facilities: 1000-w TPO, 10.4-kw ERP, 259-ft. above ground, 1221-ft. above sea level, lat. 40° 06' 43", long. 85° 28' 32".

Transmitter: State Hwy. 67 S, Muncie.

Equipment: TTC transmitter; Scala antenna.

Began Operation: March 1, 1982.

Ownership: Full Gospel Business Men's Fellowship.

Personnel: Donald V. Badgley, General Manager; Burl Dixon, Chief Engineer.

Note: Operating as a translator.

Portage—W13BQ, Studio 5 Inc. Phones: 219-763-7211; 219-762-1541. Fax: 219-763-6349.

Technical Facilities: 10-w TPO, 0.08454-kw ERP, 107-ft. above ground, 808-ft. above sea level, lat. 41° 37' 28", long. 87° 11' 28".

Transmitter: Lot 53, Hillcrest Rd., Ogden Dunes.

Equipment: Acrodyne transmitter; Scala antenna.

Ownership: Dunes Television Network Inc.

Multichannel TV Sound: Separate audio program.

Represented (engineering): Smith & Fisher.

Represented (legal): Joseph E. Dunne III.

Personnel: Richard Hutter, General Manager; Thomas W. Tittle, Chief Engineer.

Princeton—W06BD, North Gibson School Corp. Phone: 812-385-5292. Fax: 812-386-1531.

Studio: Old Hwy. 41 N, Princeton, IN 47676.

Technical Facilities: 10-w TPO, 0.614-kw ERP, 210-ft. above ground, 679-ft. above sea level, lat. 38° 21' 56", long. 87° 34' 54".

Transmitter: Old Hwy. 41 N, Princeton.

Equipment: Emcee transmitter; Scala antenna.

Satellite earth stations: Harris, 4-meter; Jerrold, 4-meter.

Began Operation: September 1, 1988.

Ownership: North Gibson School Corp.

Multichannel TV Sound: Stereo only.

Satellite programming: Learning Channel; Outdoor Channel.

Represented (engineering): Jerry Cott.

Represented (legal): Irwin, Campbell & Tannenwald, P.C.

Personnel: Robert H. Cloin, General Manager.

*Salem—W05CA, Brooks Bcstg. Inc.

Technical Facilities: 10-w TPO, 0.263-kw ERP, 276-ft. above ground, 1135-ft. above sea level, lat. 38° 35' 59", long. 86° 05' 17".

Transmitter: SE of Salem Center by Salem Reservoir, State Rte. 60.

Ownership: Brooks Broadcasting Inc.

*Salem—WHAN-LP, Ch. 17, Rebecca L. Coomer.

Technical Facilities: 1000-w TPO, 9-kw ERP, 256-ft. above ground, 1145-ft. above sea level, lat. 38° 35' 59", long. 86° 05' 17".

Transmitter: Existing WSLM(FM) tower.

Ownership: Rebecca L. Coomer.

South Bend—W12BK, Weigel Bcstg. Co. Phone: 312-663-0260. Fax: 312-663-0585.

Technical Facilities: 80-w TPO, 0.065-kw ERP, 324-ft. above ground, 1040-ft. above sea level, lat. 41° 40' 36", long. 86° 15' 08".

Transmitter: Valley American Bank Bldg., 211 W. Washington St.

Ownership: Weigel Broadcasting Co.

Note: Operating as a translator.

*South Bend—WBND-LP, Ch. 58, Weigel Broadcasting Co. Phone: 312-705-2600. Fax: 312-705-2656.

Affiliation: ABC.

Technical Facilities: 1000-w TPO, 44.6-kw ERP, 751-ft. above ground, 1069-ft. above sea level, lat. 41° 36' 59", long. 86° 11' 43".

Transmitter: 16965 Johnson Rd., Mishawaka.

Began Operation: October 1, 1995.

Ownership: Howard Shapiro.

Personnel: Neal Sabin, General Manager; Julio Bernudez, Sales Manager; Bernard Hoelting, Chief Engineer.

South Bend—W69BT, Weigel Broadcasting Co. Phone: 312-705-2600. Fax: 312-705-2656.

Technical Facilities: 1000-w TPO, 8.3-kw ERP, 331-ft. above ground, 1040-ft. above sea level, lat. 41° 40' 36", long. 86° 15' 08".

Holds CP for change to 47.5-kw ERP, 1070-ft. above sea level, lat. 41° 36' 59", long. 86° 11' 43", transmitter to 16965 Johnson Rd., Mishawaka. BPTTL-910502DY.

Transmitter: Valley American Bank Bldg., 211 W. Washington St.

Equipment: Emcee transmitter; Bogner antenna.

Began Operation: July 1, 1988.

Ownership: Weigel Broadcasting Co.

Personnel: Neal Sabin, General Manager; Bernard Hoelting, Chief Engineer; Julio Bernudez, Sales Manager.

Note: Operating as a translator.

Terre Haute—W65BK, Trinity Christian Center of Santa Ana Inc. Phone: 714-832-2950. Fax: 714-730-0661.

Affiliation: TBN.

Technical Facilities: 1000-w TPO, 11.3-kw ERP, 587-ft. above ground, 1148-ft. above sea level, lat. 39° 30' 14", long. 87° 26' 37".

Transmitter: 0.3-mi. E of Hwy. 150 on Mulberry Ave., Terre Haute.

Equipment: ITS transmitter; Andrew antenna.

Satellite earth stations: Scientific-Atlanta, 3.2-meter; Scientific-Atlanta receivers.

Began Operation: June 5, 1990.

Ownership: Trinity Broadcasting Network Inc.

Represented (sales): Media Services Group Inc.

Represented (engineering): Smith & Fish

Represented (legal): Joseph E. Dunne III.

Personnel: Paul F. Crouch, General Manager; Rod Henke, Sales Manager; Benn N. Chief Engineer.

Valparaiso—W24AW, Dunes Television work Inc.

Technical Facilities: 1000-w TPO, 6.25-kw ERP, 348-ft. above ground, 1198-ft. above sea level, lat. 41° 31' 22", long. 87° 01' 17".

Transmitter: NE of intersection of 600 N & E, 3.9-mi. NNE of Valparaiso.

Ownership: Dunes Television Network Inc.

*Vincennes—W34BW, Exclusive International Pictures. Phone: 812-882-2859.

Technical Facilities: 1000-w TPO, 20.5-kw ERP, 489-ft. above ground, 968-ft. above sea level, lat. 38° 34' 01", long. 87° 33' 22".

Transmitter: 1.6-mi. S of Vincennes on Cheney Pier Hills.

Ownership: Exclusive International Pictures.

Iowa

*Ames—K30EN, TV-45 Inc. Phone: 515-513531.

Technical Facilities: 1000-w TPO, 7-kw ERP, 469-ft. above ground, 1519-ft. above sea level, lat. 41° 58' 49", long. 93° 44' 23".

Transmitter: 260th & West Rds., Boone County.

Ownership: TV-45 Inc.

Ames—K52BH, TV-52 Inc.

Technical Facilities: 1000-w TPO, 6.5-kw ERP, 400-ft. above ground, lat. 41° 58' 49", long. 93° 44' 23".

Holds CP for change to 12.1-kw ERP, 469-ft. above ground, 1519-ft. above sea level. BPTTL-920214SZ.

Transmitter: 1.2-mi. W of Napier.

Ownership: Pacer TV of East-Central Wisconsin.

*Cedar Rapids—K16DP, John P. McKenna. Phone: 614-861-9757.

Technical Facilities: 500-w TPO, 1-kw ERP, 345-ft. above ground, 1155-ft. above sea level, lat. 42° 01' 43", long. 91° 38' 27".

Transmitter: 1-mi. S of Marion.

Ownership: John P. McKenna.

*Cedar Rapids—K22ET, Stephen Communications Inc. Phone: 802-582-0381.

Technical Facilities: 100-w TPO, 0.52-kw ERP, 295-ft. above ground, 1135-ft. above sea level, lat. 41° 54' 33", long. 91° 39' 17".

Transmitter: 6301 Kirkwood Blvd.

Ownership: Stephen Communications Inc.

*Cedar Rapids—K36EI, John P. McKenna. Phone: 614-861-9757.

Technical Facilities: 130-w TPO, 1-kw ERP, 344-ft. above ground, 1191-ft. above sea level, lat. 42° 01' 43", long. 91° 38' 27".

Transmitter: 1-mi. S of Marion.

Ownership: John P. McKenna.

*Cedar Rapids—K55HF, Stephen Communications Inc. Phone: 802-582-0381.

Technical Facilities: 100-w TPO, 0.523-kw ERP, 295-ft. above ground, 1135-ft. above sea level, lat. 41° 54' 33", long. 91° 39' 17".

Transmitter: 6301 Kirkwood Blvd.

Ownership: Stephen Communications Inc.

- Car Rapids**—K57GQ, Stephen Communications Inc. Phone: 802-582-0381.
Technical Facilities: 100-w TPO, 0.52-kw ERP, 35-ft. above ground, 1135-ft. above sea level, lat. 41° 54' 33", long. 91° 39' 17".
Transmitter: 6301 Kirkwood Blvd.
Ownership: Stephen Communications Inc.
- Car Rapids**—K61FF, Trinity Bcstg. Network Inc.
Affiliation: TBN.
Technical Facilities: 1000-w TPO, 7.7-kw ERP, 25-ft. above ground, 1132-ft. above sea level, lat. 41° 56' 57", long. 91° 40' 59".
Holds CP for change to 15-kw ERP, 1329-ft. above sea level, lat. 42° 02' 46", long. 91° 08' 42". Transmitter to 1.4-mi. NW of Blairs Ferry Rd. & State Rte. 150. BPPTL-30402F1.
Requests modification of CP for change to 4.3-kw ERP, 1158-ft. above sea level, lat. 42° 04' 51", long. 91° 41' 45", transmitter to side of KTOF tower. BPPTL-JE04152P.
Transmitter: 1100 27th Ave. SW, Cedar Rapids.
Satellite earth stations: Scientific-Atlanta, 3.2-meter.
Began Operation: October 11, 1990.
Ownership: Trinity Broadcasting Network Inc.
- Car Rapids**—K67GY, Walter Communications Inc.
Technical Facilities: 100-w TPO, 0.51-kw ERP, 195-ft. above ground, 1135-ft. above sea level, lat. 41° 54' 33", long. 91° 39' 17".
Transmitter: 6301 Kirkwood Blvd.
Ownership: Walter Communications Inc.
- Council Bluffs**—K39DF, Douglas Sheldahl.
Technical Facilities: 1000-w TPO, 11.4-kw ERP, 144-ft. above ground, 1384-ft. above sea level, lat. 41° 15' 48", long. 95° 49' 32".
Transmitter: 1350 E. Pierce.
Ownership: Douglas Sheldahl.
- Council Bluffs**—K45CQ, R. B. Sheldahl.
Technical Facilities: 1000-w TPO, 2.31-kw ERP, 115-ft. above ground, 1342-ft. above sea level, lat. 41° 15' 17", long. 95° 50' 09".
Holds CP for change to 1000-w TPO, 34.3-kw ERP, 115-ft. above ground, 1384-ft. above sea level, lat. 41° 15' 48", long. 95° 49' 32", transmitter to 1350 E. Pierce, Council Bluffs. MBPTL-JE0415AA.
Transmitter: Omaha Communications Tower, Linn Lane.
Ownership: R. B. Sheldahl.
- Davenport**—K30FB, Suzanne L. Newell.
Technical Facilities: 126-w TPO, 1-kw ERP, 313-ft. above ground, 1056-ft. above sea level, lat. 41° 37' 58", long. 90° 24' 38".
Transmitter: 2-mi. W of LeClaire Airport.
Ownership: Suzanne L. Newell.
- Davenport**—K45ES, Astral Weeks. Phone: 202-887-0600.
Technical Facilities: 126-w TPO, 1-kw ERP, 313-ft. above ground, 1056-ft. above sea level, lat. 41° 37' 58", long. 90° 24' 38".
Transmitter: 2-mi. W of LeClaire Airport.
Ownership: Astral Weeks.
- Davenport**—K49EG, Astral Weeks. Phone: 202-887-0600.
Technical Facilities: 126-w TPO, 1-kw ERP, 313-ft. above ground, 1056-ft. above sea level, lat. 41° 37' 58", long. 90° 24' 38".
Transmitter: 2-mi. W of LeClaire Airport.
Ownership: Astral Weeks.
- Davenport**—K54FJ, Jon R. Marple.
Technical Facilities: 126-w TPO, 1-kw ERP, 313-ft. above ground, 1056-ft. above sea level, lat. 41° 37' 58", long. 90° 24' 38".
Transmitter: 2-mi. W of LeClaire Airport.
Ownership: Jon R. Marple.
- Davenport**—K56FZ, Suzanne L. Newell.
Technical Facilities: 126-w TPO, 1-kw ERP, 313-ft. above ground, 1056-ft. above sea level, lat. 41° 37' 58", long. 90° 24' 38".
Transmitter: 2-mi. W of LeClaire Airport.
Ownership: Suzanne L. Newell.
- Davenport**—K58BX, Trinity Broadcasting Network Inc. Phone: 714-832-2950.
Affiliation: TBN.
Technical Facilities: 1000-w TPO, 5.9-kw ERP, 541-ft. above ground, 1211-ft. above sea level, lat. 41° 32' 52", long. 90° 28' 30".
Transmitter: Intersection of Belmont & Middle Rds.
Began Operation: October 1, 1987.
Ownership: Trinity Broadcasting Network Inc.
Represented (engineering): Smith & Fisher.
Represented (legal): Colby M. May.
Personnel: Paul Crouch, General Manager; Ben Miller, Chief Engineer; Rod Henke, Sales Manager.
- Davenport**—K66FA, Three Angels Broadcasting Network Inc. Phone: 618-627-4651. E-mail: 104074.1471@compuserve.com; threeabn@midwest.net
Technical Facilities: 1000-w TPO, 17.1-kw ERP, 800-ft. above ground, 1529-ft. above sea level, lat. 41° 36' 22", long. 90° 59' 35".
Transmitter: KBOB(FM) tower.
Ownership: Three Angels Broadcasting Network Inc.
Personnel: Moses Primo, General Manager; Clarence Larson, Chief Engineer.
- Davenport**—K67GN, Lisa Michelle Margolis. Phone: 714-495-6672.
Technical Facilities: 500-w TPO, 1-kw ERP, 345-ft. above ground, 1057-ft. above sea level, lat. 41° 37' 58", long. 90° 24' 38".
Transmitter: 1.9-mi. W of LeClaire.
Ownership: Lisa M. Margolis.
- Davenport**—K69HK, Suzanne L. Newell.
Technical Facilities: 126-w TPO, 1-kw ERP, 345-ft. above ground, 1056-ft. above sea level, lat. 41° 37' 58", long. 90° 24' 38".
Transmitter: 2-mi. W of LeClaire Airport.
Ownership: Suzanne L. Newell.
- Des Moines**—K04NL, VJN LPTV Inc. Phone: 305-674-5000. Fax: 305-674-4900.
Technical Facilities: 0.15-kw ERP, 1954-ft. above sea level, lat. 41° 35' 13", long. 93° 37' 34".
Transmitter: Ruan Center.
Equipment: TTC transmitter; Scala antenna.
Satellite earth station: General Instrument receivers.
Began Operation: June 1, 1988.
Ownership: VJN LPTV Corp.
Multichannel TV Sound: Stereo only.
Satellite programming: The Box.
Represented (legal): Bryan Cave.
Personnel: Warren Reeves, General Manager; Jesse Coleman, Chief Engineer.
- Des Moines**—K23DM, R. B. Sheldahl. Phone: 515-986-3355.
Technical Facilities: 100-w TPO, 1.11-kw ERP, 1151-ft. above sea level, lat. 41° 39' 54", long. 93° 35' 03".
Holds CP for change to 1000-w TPO, 22.6-kw ERP. BPPTL-940413FS.
Transmitter: 2011 N.E. 58th Ave.
Ownership: R. B. Sheldahl.
- Des Moines**—K35CF, R. B. Sheldahl. Phone: 515-986-3355.
Technical Facilities: 1000-w TPO, 15.7-kw ERP, 167-ft. above ground, 1129-ft. above sea level, lat. 41° 39' 54", long. 93° 35' 03".
Holds CP for change to 30.9-kw ERP, 1148-ft. above sea level. BPPTL-940414PI.
Transmitter: 201 N.E. 58th Ave.
Ownership: R. B. Sheldahl.
- Des Moines**—K41DD, North Central LPTV Inc. Phone: 813-573-0339.
Technical Facilities: 1000-w TPO, 33.2-kw ERP, 459-ft. above ground, 1427-ft. above sea level, lat. 41° 39' 53", long. 93° 45' 24".
Transmitter: 5750 N.W. 100th St., 1.8-mi. SE of Grimes.
Began Operation: December 11, 1995.
Ownership: Silver King Communications Inc.
- Des Moines**—K43FB, Jon R. Marple.
Technical Facilities: 130-w TPO, 1-kw ERP, 310-ft. above ground, 1299-ft. above sea level, lat. 41° 48' 33", long. 93° 36' 53".
Transmitter: 1-mi. SW of Alleman.
Ownership: Jon R. Marple.
- Des Moines**—K46ES, Jon R. Marple.
Technical Facilities: 130-w TPO, 1-kw ERP, 310-ft. above ground, 1299-ft. above sea level, lat. 41° 48' 33", long. 93° 36' 53".
Transmitter: 1-mi. SW of Alleman.
Ownership: Jon R. Marple.
- Iowa Falls**—K19DX, BSA Investment. Phone: 612-451-9197.
Technical Facilities: 100-w TPO, 1.152-kw ERP, 539-ft. above ground, 1714-ft. above sea level, lat. 42° 27' 47", long. 93° 30' 12".
Transmitter: 2.25-mi. SE of Williams.
Ownership: BSA Investment.
- Iowa Falls**—K25FA, Robert M. Campbell. Phone: 612-937-1466.
Technical Facilities: 100-w TPO, 1.24-kw ERP, 539-ft. above ground, 1714-ft. above sea level, lat. 42° 27' 47", long. 93° 30' 12".
Transmitter: 2.25-mi. SE of Williams.
Ownership: Robert M. Campbell.
- Iowa Falls**—K27EW, BSA Investment.
Technical Facilities: 100-w TPO, 1.24-kw ERP, 538-ft. above ground, 1716-ft. above sea level, lat. 42° 27' 47", long. 93° 30' 12".
Transmitter: 2.25-mi. SE of Williams.
Ownership: BSA Investment.
- Iowa Falls**—K33ED, East Side Enterprises. Phone: 612-771-8865.
Technical Facilities: 100-w TPO, 1.37-kw ERP, 475-ft. above ground, 1685-ft. above sea level, lat. 42° 27' 47", long. 93° 30' 12".
Requests modification of CP for change to 0.819-kw ERP, 492-ft. above ground, 1030-ft. above sea level, lat. 42° 20' 10", long. 93° 28' 00". BPPTL-950215II.
Transmitter: 1.5-mi. NW of Radcliffe.
Ownership: East Side Enterprises.
- Iowa Falls**—K35EG, BSA Investment.
Technical Facilities: 100-w TPO, 1.4-kw ERP, 539-ft. above ground, 1714-ft. above sea level, lat. 42° 27' 47", long. 93° 30' 12".
Transmitter: 2.25-mi. SE of Williams.
Ownership: BSA Investment.
- Iowa Falls**—K45EF, Robert M. Campbell. Phone: 612-937-1466.
Technical Facilities: 100-w TPO, 1.51-kw ERP, 539-ft. above ground, 1714-ft. above sea level, lat. 42° 27' 47", long. 93° 30' 12".
- Des Moines**—K35CF, R. B. Sheldahl. Phone: 515-986-3355.
Transmitter: 2.25-mi. SE of Williams.
Ownership: Robert M. Campbell.
- Iowa Falls**—K47EK, Robert M. Campbell. Phone: 612-937-1466.
Technical Facilities: 100-w TPO, 1.5-kw ERP, 539-ft. above ground, 1714-ft. above sea level, lat. 42° 27' 47", long. 93° 30' 12".
Transmitter: 2.25-mi. SE of Williams.
Ownership: Robert M. Campbell.
- Iowa Falls**—K49DZ, East Side Enterprises. Phone: 612-771-8865.
Technical Facilities: 100-w TPO, 1.51-kw ERP, 540-ft. above ground, 1714-ft. above sea level, lat. 42° 27' 47", long. 93° 30' 12".
Transmitter: 2.2-mi. SE of Williams.
Ownership: East Side Enterprises.
- Iowa Falls**—K51EP, East Side Enterprises. Phone: 612-771-8865.
Technical Facilities: 100-w TPO, 1.57-kw ERP, 539-ft. above ground, 1714-ft. above sea level, lat. 42° 27' 47", long. 93° 30' 12".
Transmitter: 2.2-mi. SE of Williams.
Ownership: East Side Enterprises.
- Iowa Falls**—K53FD, Robert M. Campbell. Phone: 612-937-1466.
Technical Facilities: 100-w TPO, 1.57-kw ERP, 539-ft. above ground, 1714-ft. above sea level, lat. 42° 27' 47", long. 93° 30' 12".
Transmitter: 2.25-mi. SE of Williams.
Ownership: Robert M. Campbell.
- Iowa Falls**—K55GV, Robert M. Campbell. Phone: 612-937-1466.
Technical Facilities: 100-w TPO, 1.63-kw ERP, 539-ft. above ground, 1714-ft. above sea level, lat. 42° 27' 47", long. 93° 30' 12".
Transmitter: 2.25-mi. SE of Williams.
Ownership: Robert M. Campbell.
- Iowa Falls**—K57GN, East Side Enterprises. Phone: 612-771-8865.
Technical Facilities: 100-w TPO, 1.63-kw ERP, 539-ft. above ground, 1714-ft. above sea level, lat. 42° 27' 47", long. 93° 30' 12".
Transmitter: 2.25-mi. SE of Williams.
Ownership: East Side Enterprises.
- Iowa Falls**—K59FM, East Side Enterprises. Phone: 612-771-8865.
Technical Facilities: 100-w TPO, 1.63-kw ERP, 539-ft. above ground, 1714-ft. above sea level, lat. 42° 27' 47", long. 93° 30' 12".
Transmitter: 2.2-mi. SE of Williams.
Ownership: East Side Enterprises.
- Iowa Falls**—K61GF, BSA Investment. Phone: 612-451-9197.
Technical Facilities: 100-w TPO, 1.7-kw ERP, 539-ft. above ground, 1714-ft. above sea level, lat. 42° 27' 47", long. 93° 30' 12".
Transmitter: 2.25-mi. SE of Williams.
Ownership: BSA Investment.
- Iowa Falls**—K69GZ, BSA Investment. Phone: 612-451-9197.
Technical Facilities: 100-w TPO, 1.62-kw ERP, 539-ft. above ground, 1714-ft. above sea level, lat. 42° 27' 47", long. 93° 30' 12".
Transmitter: 2.25-mi. SE of Williams.
Ownership: BSA Investment.
- Keokuk**—K60CL, Christ Vision Inc. Phone: 217-847-3348.
Studio: 228 N. 4th St., Keokuk, IA 52632.
Affiliation: TBN.
Technical Facilities: 81-w TPO, 0.65-kw ERP, 197-ft. above ground, 817-ft. above sea level, lat. 40° 22' 37", long. 91° 22' 10".

Low Power TV Stations—Iowa

- Transmitter: 4.7-mi. S of intersection of U.S. 136 & Hamilton Toll Bridge.
Equipment: Television Technology transmitter; Scala antenna.
Satellite earth stations: Scientific-Atlanta receivers.
Began Operation: March 17, 1986.
Ownership: Christ Vision.
Advertising: No.
Personnel: Jim Richardson, General Manager; Melvin George, Chief Engineer.
- *Marshalltown—K14JR, Charles Blake.**
Phone: 713-682-2842.
Technical Facilities: 122-w TPO, 0.999-kw ERP, 275-ft. above ground, 1276-ft. above sea level, lat. 42° 01' 19", long. 92° 59' 51".
Transmitter: 0.25-mi. S of U.S. 30.
Ownership: Charles Blake.
- *Marshalltown—K20FJ, Charles Blake.** Phone: 713-682-2842.
Technical Facilities: 500-w TPO, 0.999-kw ERP, 275-ft. above ground, 1276-ft. above sea level, lat. 42° 01' 19", long. 92° 59' 51".
Transmitter: 0.25-mi. S of U.S. 30.
Ownership: Charles Blake.
- *Marshalltown—K26ER, Charles Blake.**
Phone: 713-682-2842.
Technical Facilities: 122-w TPO, 0.999-kw ERP, 295-ft. above ground, 1296-ft. above sea level, lat. 42° 01' 19", long. 92° 59' 21".
Transmitter: 0.25-mi. S of U.S. 30.
Ownership: Charles Blake.
- *Marshalltown—K29DN, Tammy L. Merfeld.**
Technical Facilities: 122-w TPO, 0.999-kw ERP, 275-ft. above ground, 1276-ft. above sea level, lat. 42° 01' 19", long. 92° 59' 51".
Transmitter: 0.25-mi. S of U.S. 30.
Ownership: Tammy L. Merfeld.
- *Marshalltown—K34EP, Tammy L. Merfeld.**
Technical Facilities: 122-w TPO, 0.999-kw ERP, 275-ft. above ground, 1276-ft. above sea level, lat. 42° 01' 19", long. 92° 59' 51".
Transmitter: 0.25-mi. S of U.S. 30.
Ownership: Tammy L. Merfeld.
- Marshalltown—KDAO-LP, Ch. 39, MTN Broadcasting Inc.** Phone: 515-752-4122. Fax: 515-752-5121.
Studio: 1930 N. Center St., Marshalltown, IA 50158.
Technical Facilities: 3.9-kw ERP, 200-ft. above ground, 1100-ft. above sea level, lat. 42° 04' 17", long. 92° 55' 19".
Transmitter: 1930 N. Center St., Marshalltown.
Equipment: Acrodyne transmitter; Bogner antenna.
Began Operation: February 12, 1987.
Ownership: MTN Broadcasting Inc.
Satellite programming: American Independent Network; Channel America.
Advertising: Yes. Rates: \$50.00/30 Sec.; \$100.00/Min.
Personnel: Mark Osmundson, General Manager.
- *Marshalltown—K42EI, Charles Blake.** Phone: 713-682-2842.
Technical Facilities: 122-w TPO, 0.999-kw ERP, 275-ft. above ground, 1276-ft. above sea level, lat. 42° 01' 19", long. 92° 59' 51".
Transmitter: 0.25-mi. S of U.S. 30.
Ownership: Charles Blake.
- *Marshalltown—K44EU, Charles Blake.**
Technical Facilities: 122-w TPO, 0.999-kw ERP, 275-ft. above ground, 1276-ft. above sea level, lat. 42° 01' 19", long. 92° 59' 51".
- Transmitter: 0.25-mi. S of U.S. 30.
Ownership: Charles Blake.
- *Marshalltown—K49EJ, Deborah A. Rennie.**
Technical Facilities: 122-w TPO, 0.999-kw ERP, 275-ft. above ground, 1276-ft. above sea level, lat. 42° 01' 19", long. 92° 59' 51".
Transmitter: 0.25-mi. S of U.S. 30.
Ownership: Deborah A. Rennie.
- *Marshalltown—K51FD, Tammy L. Merfeld.**
Technical Facilities: 122-w TPO, 0.999-kw ERP, 275-ft. above ground, 1276-ft. above sea level, lat. 42° 01' 19", long. 92° 59' 51".
Transmitter: 0.25-mi. S of U.S. 30.
Ownership: Tammy L. Merfeld.
- *Marshalltown—K55HG, Deborah A. Rennie.**
Technical Facilities: 122-w TPO, 0.999-kw ERP, 295-ft. above ground, 1296-ft. above sea level, lat. 42° 01' 19", long. 92° 59' 51".
Transmitter: 0.25-mi. S of U.S. 30.
Ownership: Deborah A. Rennie.
- *Marshalltown—K57HE, L. D. Younger.**
Technical Facilities: 122-w TPO, 0.999-kw ERP, 275-ft. above ground, 1276-ft. above sea level, lat. 42° 01' 19", long. 92° 59' 51".
Transmitter: 0.25-mi. S of U.S. 30.
Ownership: L. D. Younger.
- *Marshalltown—K59FY, James A. Rawls.**
Technical Facilities: 122-w TPO, 0.999-kw ERP, 275-ft. above ground, 1276-ft. above sea level, lat. 42° 01' 19", long. 92° 59' 51".
Transmitter: 0.25-mi. S of U.S. 30.
Ownership: James A. Rawls.
- *Marshalltown—K61GU, James A. Rawls.**
Phone: 714-645-7345.
Technical Facilities: 122-w TPO, 0.999-kw ERP, 275-ft. above ground, 1276-ft. above sea level, lat. 42° 01' 19", long. 92° 59' 51".
Transmitter: 0.25-mi. S of U.S. 30.
Ownership: James A. Rawls.
- *Marshalltown—K66FO, Deborah A. Rennie.**
Technical Facilities: 122-w TPO, 0.999-kw ERP, 275-ft. above ground, 1276-ft. above sea level, lat. 42° 01' 19", long. 92° 59' 51".
Transmitter: 0.25-mi. S of U.S. 30.
Ownership: Deborah A. Rennie.
- *Marshalltown—K68FI, Deborah A. Rennie.**
Technical Facilities: 122-w TPO, 0.999-kw ERP, 275-ft. above ground, 1276-ft. above sea level, lat. 42° 01' 19", long. 92° 59' 51".
Transmitter: 0.25-mi. S of U.S. 30.
Ownership: Deborah A. Rennie.
- *Muscatine—K52FN, Trinity Bcstg. Network Inc.** Phone: 714-832-2950.
Technical Facilities: 1000-w TPO, 19.3-kw ERP, 283-ft. above ground, 1004-ft. above sea level, lat. 41° 26' 34", long. 91° 04' 33".
Transmitter: KWCC-FM tower.
Ownership: Trinity Broadcasting Network Inc.
- *Ottumwa—K21EM, Byron H. Anson.** Phone: 410-658-5634.
Technical Facilities: 100-w TPO, 0.1-kw ERP, 190-ft. above ground, 961-ft. above sea level, lat. 41° 01' 27", long. 92° 28' 56".
Transmitter: Black Hawk Rd., 2.2-mi. W of Ottumwa.
Ownership: Byron H. Anson.
- *Ottumwa—K31ED, L. Bryant Helmer.** Phone: 407-740-5251.
Technical Facilities: 100-w TPO, 0.1-kw ERP, 190-ft. above ground, 961-ft. above sea level, lat. 41° 01' 27", long. 92° 28' 56".
Transmitter: Black Hawk Rd., 2.2-mi. W of Ottumwa.
Ownership: L. Bryant Helmer.
- *Ottumwa—K36DT, Damon Merari.** Phone: 213-222-3158.
Technical Facilities: 100-w TPO, 0.1-kw ERP, 190-ft. above ground, 961-ft. above sea level, lat. 41° 01' 27", long. 92° 28' 56".
Transmitter: Black Hawk Rd., 2.2-mi. W of Ottumwa.
Ownership: Damon Merari.
- Ottumwa—K42AM, Trinity Bcstg. Network Inc.**
Technical Facilities: 1000-w TPO, 15.79-kw ERP, 150-ft. above ground, 1100-ft. above sea level, lat. 41° 01' 27", long. 92° 28' 56".
Satellite earth stations: Scientific-Atlanta, 3.2-meter.
Began Operation: July 30, 1986.
Ownership: Trinity Broadcasting Network Inc.
Represented (engineering): Smith & Fisher.
Represented (legal): Colby M. May.
Personnel: Paul Crouch, General Manager; Ben Miller, Chief Engineer; Rod Henke, Sales Manager.
- *Ottumwa—K45EE, Byron H. Anson.** Phone: 410-658-5634.
Technical Facilities: 100-w TPO, 1-kw ERP, 190-ft. above ground, 961-ft. above sea level, lat. 41° 01' 27", long. 92° 28' 56".
Transmitter: Black Hawk Rd., 2.2-mi. W of Ottumwa.
Ownership: Byron H. Anson.
- *Ottumwa—K49DX, Byron H. Anson.** Phone: 410-658-5634.
Technical Facilities: 100-w TPO, 0.1-kw ERP, 190-ft. above ground, 961-ft. above sea level, lat. 41° 01' 27", long. 92° 28' 56".
Transmitter: Black Hawk Rd., 2.2-mi. W of Ottumwa.
Ownership: Byron H. Anson.
- *Ottumwa—K53FC, Charles B. Bayne.** Phone: 310-419-0506.
Technical Facilities: 100-w TPO, 0.1-kw ERP, 190-ft. above ground, 961-ft. above sea level, lat. 41° 01' 27", long. 92° 28' 56".
Transmitter: Black Hawk Rd., 2.2-mi. W of Ottumwa.
Ownership: Charles B. Bayne.
- *Ottumwa—K55GS, Mark Silberman.** Phone: 310-550-7718.
Technical Facilities: 100-w TPO, 0.1-kw ERP, 190-ft. above ground, 961-ft. above sea level, lat. 41° 01' 27", long. 92° 28' 56".
Transmitter: Black Hawk Rd., 2.2-mi. W of Ottumwa.
Ownership: Mark Silberman.
- *Ottumwa—K58ER, Byron H. Anson.** Phone: 410-658-5634.
Technical Facilities: 100-w TPO, 0.1-kw ERP, 190-ft. above ground, 961-ft. above sea level, lat. 41° 01' 27", long. 92° 28' 56".
Transmitter: Black Hawk Rd., 3.5-mi. W of Ottumwa.
Ownership: Byron H. Anson.
- *Ottumwa—K62ES, Richard P. Jackson Jr.** Phone: 213-663-2796.
Technical Facilities: 100-w TPO, 0.1-kw ERP, 190-ft. above ground, 961-ft. above sea level, lat. 41° 01' 27", long. 92° 28' 56".
- Transmitter: Black Hawk Rd., 2.2-mi. W of Ottumwa.
Ownership: Richard P. Jackson Jr.
- *Ottumwa—K65GA, Malcolm C. Cook.** Phone: 205-981-3861.
Technical Facilities: 100-w TPO, 0.1-kw ERP, 190-ft. above ground, 961-ft. above sea level, lat. 41° 01' 27", long. 92° 28' 56".
Transmitter: Black Hawk Rd., 2.2-mi. W of Ottumwa.
Ownership: Malcolm C. Cook Sr.
- *Ottumwa—K67GH, Joseph R. Liska.** Phone: 508-945-1136.
Technical Facilities: 100-w TPO, 0.1-kw ERP, 190-ft. above ground, 961-ft. above sea level, lat. 41° 01' 27", long. 92° 28' 56".
Transmitter: Black Hawk Rd., 2.2-mi. W of Ottumwa.
Ownership: Joseph R. Liska.
- *Ottumwa—K69GX, Freddie Martin.** Phone: 313-538-7781.
Technical Facilities: 100-w TPO, 0.1-kw ERP, 190-ft. above ground, 961-ft. above sea level, lat. 41° 01' 27", long. 92° 28' 56".
Transmitter: 2.2-mi. W of Ottumwa.
Ownership: Freddie Martin.
- *Sioux City—K35DR, Independent Communications Inc.**
Technical Facilities: 1000-w TPO, 39-kw ERP, 1831-ft. above sea level, lat. 42° 34' 56" long. 96° 26' 30".
Transmitter: Memorial Dr. & Broken Kettle R.
Ownership: Independent Communications Inc.
- Sioux City—K38DU, Douglas Sheldahl.**
Technical Facilities: 10-w TPO, 0.89-kw ERP, 1598-ft. above sea level, lat. 42° 29' 39" long. 96° 18' 12".
Holds CP for change to 1000-w TPO, 26.1-kw ERP, 299-ft. above ground, 1624-ft. above sea level, lat. 42° 29' 39", long. 96° 18' 21" transmitter to 1474 Buchanan Ave. BPTTL 940413FD.
Transmitter: 0.2-mi. S of Correctionville Rd.
Began Operation: February 15, 1994.
Ownership: Douglas Sheldahl.
- Spencer—K55FL, Maine Radio & Television Co.** Phone: 712-277-3554. Fax: 712-277-4732.
Technical Facilities: 1000-w TPO, lat. 43° 15' 22", long. 94° 58' 34".
Ownership: Maine Broadcasting System.
Personnel: Bruce Lewis, General Manager; Richard Herr, Chief Engineer; Janice Jessen, Sales Manager.
Note: Operating as a translator.
- Storm Lake—K40CO, Maine Radio & Television Co.** Phone: 712-277-3554. Fax: 712-277-4732.
Technical Facilities: 1000-w TPO, 8.4-kw ERP, 394-ft. above ground, 1673-ft. above sea level, lat. 42° 40' 07", long. 94° 59' 26".
Transmitter: 5.5-mi. N of Rte. 7, 4.3-mi. NNE of Newell.
Ownership: Maine Broadcasting System.
Note: Operating as a translator.
- Waterloo—K65BY, Trinity Bcstg. Network Inc.** Affiliation: TBN.
Technical Facilities: 180-w TPO, 1.6-kw ERP, 322-ft. above ground, 128-ft. above sea level, lat. 42° 26' 45", long. 92° 22' 29".
Transmitter: KKCV(FM) tower, 4719 Ansbrough Ave.
Began Operation: April 5, 1989.
Ownership: Trinity Broadcasting Network Inc.
Note: Operating as a translator.

Kansas

Lawrence—K54DZ, Halina Van Voorhis.
 Technical Facilities: 100-w TPO, 1.35-kw ERP, 73-ft. above sea level, lat. 37° 00' 44", long. 95° 53' 45".
 Transmitter: E of Caney.
 Ownership: Halina Van Voorhis.

Lawrence—K56FG, Irvin L. Boeskool Money Purchase Pension Trust. Phone: 703-412-0130. Fax: 703-412-0140.
 Technical Facilities: 100-w TPO, 1.35-kw ERP, 73-ft. above sea level, lat. 37° 00' 44", long. 95° 53' 45".
 Transmitter: E of Caney.
 Ownership: I. L. Boeskool Money Purchase Pension Trust.

Lawrence—K58EH, D. J. Standley.
 Technical Facilities: 100-w TPO, 1.35-kw ERP, 73-ft. above sea level, lat. 37° 00' 44", long. 95° 53' 45".
 Transmitter: E of Caney.
 Ownership: D.J. Standley.

Lawrence—K62EN, Audrey B. Tellefsen.
 Technical Facilities: 100-w TPO, 1.35-kw ERP, 73-ft. above sea level, lat. 37° 00' 44", long. 95° 53' 45".
 Transmitter: E of Caney.
 Ownership: Audrey B. Tellefsen.

Lawrence—K64EE, Neil M. & Jean L. Cusick.
 Technical Facilities: 100-w TPO, 1.35-kw ERP, 73-ft. above sea level, lat. 37° 00' 44", long. 95° 53' 45".
 Transmitter: E of Caney.
 Ownership: Jean L. & Neil M. Cusick.

Lawrence—K28EJ, Christian Hilliard.
 Phone: 308-635-1131.
 Technical Facilities: 1000-w TPO, 7.3-kw ERP, 92-ft. above ground, 1779-ft. above sea level, lat. 37° 18' 09", long. 97° 31' 34".
 Transmitter: 2-mi. N of Hwy. 60, Mayfield.
 Ownership: Christian Hilliard.

Lawrence—K45EK, Christian Hilliard.
 Phone: 308-635-1131.
 Technical Facilities: 1000-w TPO, 6.8-kw ERP, 92-ft. above ground, 1778-ft. above sea level, lat. 37° 18' 09", long. 97° 31' 34".
 Transmitter: 2.05-mi. N of Hwy. 69 & 1.22-mi. W of State Creek, Mayfield.
 Ownership: Christian Hilliard.

Lawrence—K57GX, Christian Hilliard.
 Phone: 308-635-1131.
 Technical Facilities: 1000-w TPO, 6.5-kw ERP, 99-ft. above ground, 1778-ft. above sea level, lat. 37° 18' 09", long. 97° 31' 34".
 Transmitter: 2.04-mi. N of Hwy. 60, 1.24-mi. W of State Creek, Mayfield.
 Ownership: Christian Hilliard.

Lawrence—K63FM, Christian Hilliard.
 Phone: 308-635-1131.
 Technical Facilities: 1000-w TPO, 6.3-kw ERP, 92-ft. above ground, 1778-ft. above sea level, lat. 37° 18' 09", long. 97° 31' 34".
 Transmitter: 2.05-mi. N of Hwy. 60 & 1.2-mi. W of State Creek.
 Ownership: Christian Hilliard.

Lawrence—KSAS-LP, Ch. 29, Clear Channel TV Licenses Inc. Phone: 210-822-2828.
 Technical Facilities: 1000-w TPO, 15-kw ERP, 354-ft. above ground, 2975-ft. above sea level, lat. 37° 46' 47", long. 100° 03' 39".

Transmitter: Rural Rte. 2, 3-mi. N of post office.
 Began Operation: April 25, 1995.
 Ownership: Clear Channel Television Inc.

***Garden City**—KAAS-LP, Ch. 31, Clear Channel TV Licenses Inc. Phone: 512-822-2828.
 Technical Facilities: 1000-w TPO, 14.6-kw ERP, 390-ft. above ground, 3284-ft. above sea level, lat. 37° 52' 25", long. 100° 50' 44".
 Transmitter: 6.5-mi. SSW of Garden City, E of Hwy. 83.
 Ownership: Clear Channel Television Inc.

Great Bend—KSCC-LP, Ch. 14, Clear Channel TV Licenses Inc.
 Technical Facilities: 1000-w TPO, 14.7-kw ERP, 515-ft. above ground, 2447-ft. above sea level, lat. 38° 37' 54", long. 98° 50' 52".
 Transmitter: 4-mi. W of Susank.
 Ownership: Clear Channel Television Inc.

***Halstead**—K30EV, Russell G. Hilliard. Phone: 308-635-1820.
 Technical Facilities: 1000-w TPO, 7.3-kw ERP, 499-ft. above ground, 1945-ft. above sea level, lat. 38° 02' 06", long. 97° 28' 51".
 Transmitter: 0.43-mi. N of Hwy. 50, 0.98-mi. W of Emma Creek West.
 Ownership: Russell G. Hilliard.

***Halstead**—K40ER, Russell G. Hilliard. Phone: 308-635-1820.
 Technical Facilities: 1000-w TPO, 6.9-kw ERP, 499-ft. above ground, 1945-ft. above sea level, lat. 38° 02' 06", long. 97° 28' 51".
 Transmitter: 0.43-mi. N of Hwy. 50, 0.98-mi. W of Emma Creek West.
 Ownership: Russell G. Hilliard.

***Halstead**—K58EZ, Russell G. Hilliard. Phone: 308-635-1820.
 Technical Facilities: 1000-w TPO, 6.4-kw ERP, 499-ft. above ground, 1945-ft. above sea level, lat. 38° 02' 06", long. 97° 28' 51".
 Transmitter: 0.43-mi. N of Hwy. 50, 0.98-mi. W of Emma Creek West.
 Ownership: Russell G. Hilliard.

***Halstead**—K60FU, Russell G. Hilliard. Phone: 308-635-1820.
 Technical Facilities: 1000-w TPO, 6.4-kw ERP, 499-ft. above ground, 1945-ft. above sea level, lat. 38° 02' 06", long. 97° 28' 51".
 Transmitter: 0.43-mi. N of Hwy. 50, 0.98-mi. W of Emma Creek West.
 Ownership: Russell G. Hilliard.

***Halstead**—K64EX, Russell G. Hilliard. Phone: 308-635-1820.
 Technical Facilities: 1000-w TPO, 6.3-kw ERP, 499-ft. above ground, 1945-ft. above sea level, lat. 38° 02' 06", long. 97° 28' 51".
 Transmitter: 0.43-mi. N of Hwy. 50, 0.98-mi. W of Emma Creek West.
 Ownership: Russell G. Hilliard.

Junction City—K25DS, Trinity Bcstg. Network Inc. Phone: 714-832-2950. Fax: 714-730-0661.
 Affiliation: TBN.
 Technical Facilities: 500-w TPO, 15.7-kw ERP, 459-ft. above ground, 1742-ft. above sea level, lat. 39° 00' 53", long. 96° 52' 15".
 Transmitter: 1-mi. S of Rte. 18, Spring Valley Rd.
 Equipment: ITS transmitter; Andrew antenna.
 Satellite earth stations: Scientific-Atlanta, 3.2-meter.
 Began Operation: June 18, 1990.
 Ownership: Trinity Broadcasting Network Inc.
 Multichannel TV Sound: No.

Represented (sales): Media Services Group Inc.
 Represented (engineering): Smith & Fisher.
 Represented (legal): Colby M. May.
 Personnel: Paul F. Crouch, General Manager; Rod Henke, Sales Manager; W. Ben Miller, Chief Engineer.

Junction City—K39BR, Northeast Kansas Broadcast Service Inc. Phone: 913-234-4949.
 Technical Facilities: 1000-w TPO, 42.8-kw ERP, 427-ft. above ground, 1706-ft. above sea level, lat. 39° 00' 53", long. 96° 52' 15".
 Transmitter: E side of W. 6th St., 1-mi. S of Rte. 18, Junction City.
 Ownership: Brechner Management Co.
 Multichannel TV Sound: Stereo only.
 Note: Operating as a translator.

Junction City—KTMJ-LP, Ch. 6, Montgomery Publications Inc. Phones: 913-762-5055; 913-762-5000. Fax: 913-762-3096.
 Studio: 222 W. 6th St., Junction City, KS 66441.

Affiliation: FOX, UPN.
 Technical Facilities: 10-w TPO, 0.017-kw ERP, 49-ft. above ground, 1339-ft. above sea level, lat. 39° 01' 07", long. 96° 48' 14".
 Transmitter: 1.5-mi. ESE of Junction City near Hwys. 40 & 70.
 Equipment: Television Technology transmitter; Scala antenna.
 Satellite earth stations: Harris, 4-meter; Scientific-Atlanta, 3.6-meter; Scientific-Atlanta receivers.
 Began Operation: February 14, 1983.
 Ownership: Montgomery Publications Inc.
 Multichannel TV Sound: Stereo and separate audio program.
 Satellite programming: Channel America.
 Advertising: Yes. Rates: \$100.00/30 Sec.
 Personnel: Robert A. Raff, General Manager; Art Malsbury, Chief Engineer; Gary L. Brauer, News Director.

Kiowa—K36DE, Becker Broadcast Systems.
 Technical Facilities: 10-w TPO, 0.1-kw ERP, 1371-ft. above sea level, lat. 37° 43' 00", long. 98° 29' 08".
 Transmitter: 517 S. 7th.
 Ownership: Becker Broadcast Systems.

Lawrence—KUJH-LP, Ch. 14, U. of Kansas. Phone: 913-864-0600. Fax: 913-864-0614.
 Technical Facilities: 532-w TPO, 7.2-kw ERP, 390-ft. above ground, 1401-ft. above sea level, lat. 38° 57' 18", long. 95° 15' 57".
 Transmitter: Daisy Hill, U. of Kansas, W. Campus, Lawrence.
 Equipment: Larcam transmitter; Andrew antenna.
 Began Operation: February 14, 1996.
 Ownership: University of Kansas.
 Multichannel TV Sound: Stereo only.
 Personnel: Gary Hawke, General Manager.

Lawrence—K58CX, Northeast Kansas Broadcast Service Inc. Phone: 913-234-4949.
 Technical Facilities: 1000-w TPO, 59-kw ERP, 282-ft. above ground, 1312-ft. above sea level, lat. 38° 53' 23", long. 95° 17' 17".
 Transmitter: 2.4-mi. S of Hwy. 10 & U.S. 59, 1.2-mi. W of U.S. 59 on County Rd.
 Ownership: Brechner Management Co.
 Personnel: Kent Cornish, General Manager; Michael Caudle, Chief Engineer; Bob Fulmer, Sales Manager.
 Note: Operating as a translator.

Manhattan—K15DQ, Montgomery Publications Inc. Phones: 913-762-5055; 913-762-5000. Fax: 913-762-3096.
 Affiliation: FOX, UPN.

Technical Facilities: 1000-w TPO, 10.9-kw ERP, 220-ft. above ground, 1404-ft. above sea level, lat. 39° 09' 21", long. 96° 36' 44".
 Transmitter: 0.6-mi. SSW of intersection of State Rtes. 18 & 113.
 Began Operation: March 1, 1994.
 Ownership: Montgomery Publications Inc.
 Multichannel TV Sound: No.
 Advertising: Planned.
 Personnel: Robert Raff, General Manager; Art Malsbury, Chief Engineer; Bob Gould, Sales Manager.
 Note: Operating as a translator.

Manhattan—K21ER, Kansas State U. Phone: 913-532-7041.
 Technical Facilities: 32-w TPO, 0.44-kw ERP, 121-ft. above ground, 1187-ft. above sea level, lat. 39° 11' 32", long. 96° 34' 45".
 Transmitter: Ford Hall.
 Ownership: Kansas State University.

Manhattan—K31BW, Trinity Bcstg. Network Inc.
 Affiliation: TBN.
 Technical Facilities: 1000-w TPO, 8.7-kw ERP, 269-ft. above ground, 1549-ft. above sea level, lat. 39° 13' 34", long. 96° 37' 01".
 Transmitter: 1.5-mi. SSE of intersection of Hwys. 113 & 24, near Manhattan.
 Satellite earth stations: Scientific-Atlanta, 3.2-meter.
 Began Operation: December 21, 1988.
 Ownership: Trinity Broadcasting Network Inc.

Overland Park—K68DK, U. of Kansas. Phone: 913-864-3352. Fax: 913-864-5073.
 Technical Facilities: 1000-w TPO, 12.23-kw ERP, 136-ft. above ground, 1176-ft. above sea level, lat. 38° 53' 57", long. 94° 43' 29".
 Transmitter: 0.1-mi. W of Quivera Rd. & 0.1-mi. N of 127th St., Overland Park.
 Equipment: Acrodyne transmitter; Andrew antenna.
 Satellite earth stations: Scientific-Atlanta, 3-meter.
 Began Operation: January 1, 1992.
 Ownership: University of Kansas.
 Personnel: Breck Marion, Media Service Director.

Salina—K15CN, Trinity Bcstg. Network Inc.
 Affiliation: TBN.
 Technical Facilities: 1000-w TPO, 11.2-kw ERP, 168-ft. above ground, 1390-ft. above sea level, lat. 38° 50' 06", long. 97° 36' 24".
 Transmitter: 0.1-mi. NW of intersection of Santa Fe Ave. & South St.
 Satellite earth stations: Scientific-Atlanta, 3.2-meter.
 Began Operation: July 8, 1988.
 Ownership: Trinity Broadcasting Network Inc.
 Represented (engineering): Smith & Fisher.
 Represented (legal): Colby M. May.
 Personnel: Paul Crouch, General Manager; Ben Miller, Chief Engineer; Rod Henke, Sales Manager.

Topeka—K17CK, Montgomery Publications Inc. Phones: 913-762-5000; 913-762-5055. Fax: 913-762-4584.
 Technical Facilities: 100-w TPO, 1.106-kw ERP, 335-ft. above ground, 1221-ft. above sea level, lat. 39° 04' 52", long. 95° 43' 43".
 Requests CP for change to 1000-w TPO, 11.1-kw ERP. BPTTL-JE0415WY.
 Transmitter: 4137 Lower Silver Lake Rd.
 Ownership: Montgomery Publications Inc.

Topeka—K21AP, Trinity Bcstg. Network Inc.
 Affiliation: TBN.
 Technical Facilities: 1000-w TPO, 6.6-kw ERP, 505-ft. above ground, 1404-ft. above sea level, lat. 39° 05' 34", long. 95° 47' 04".

Low Power TV Stations—Kansas

Transmitter: KSNT(TV) tower, 6835 N.W. U.S. Hwy. 24.

Equipment: Television Technology transmitter; Bogner antenna.

Satellite earth stations: Scientific-Atlanta, 3.2-meter.

Began Operation: June 4, 1986.

Ownership: Trinity Broadcasting Network Inc.

Topeka—K43EO, Montgomery Publications Inc. Phone: 913-762-5000; 913-762-5055. Fax: 913-762-4584.

Technical Facilities: 1000-w TPO, 9.4-kw ERP, 425-ft. above ground, 1198-ft. above sea level, lat. 39° 04' 52", long. 95° 43' 43".

Transmitter: 4137 Lower Silver Lake Rd.

Equipment: ITS transmitter; Scala antenna.

Began Operation: January 1, 1995.

Ownership: Montgomery Publications Inc.

Personnel: Robert Raff, General Manager; Art Malsbury, Chief Engineer; Philip Wheatley, Sales Manager.

Note: Operating as a translator.

Wichita—K15DD, South Central LPTV-License Inc. Phone: 813-573-0339.

Technical Facilities: 2000-w TPO, 12.4-kw ERP, 348-ft. above ground, 1631-ft. above sea level, lat. 37° 41' 53", long. 97° 19' 10".

Transmitter: 1516 E. Murdock, Wichita.

Ownership: South Central LPTV-License Inc.

***Wichita**—K41DB, Warren R. Wright.

Technical Facilities: 2000-w TPO, 10.4-kw ERP, 348-ft. above ground, 1630-ft. above sea level, lat. 37° 41' 53", long. 97° 19' 10".

Transmitter: 1516 E. Murdock, Wichita.

Ownership: Warren R. Wright.

Wichita—KSMI-LP, Ch. 51, River City Bcstg. Corp. Phone: 316-942-7948.

Technical Facilities: 1000-w TPO, 24.7-kw ERP, 755-ft. above ground, 2126-ft. above sea level, lat. 37° 46' 40", long. 97° 30' 37".

Transmitter: 14613 W. 53rd., Colwich.

Ownership: River City Broadcasting Corp.

Wichita—KCTU-LP, Ch. 55, River City Bcstg. Corp. Phone: 316-942-7948.

Technical Facilities: 1000-w TPO, 24.7-kw ERP, 755-ft. above ground, 2125-ft. above sea level, lat. 37° 46' 40", long. 97° 30' 37".

Transmitter: 14613 W. 53rd. St., Colwich.

Ownership: River City Broadcasting Corp.

Wichita—K59DA, Trinity Bcstg. Network Inc. Affiliation: TBN.

Technical Facilities: 1000-w TPO, 8.1-kw ERP, 338-ft. above ground, 1640-ft. above sea level, lat. 37° 41' 53", long. 97° 19' 10".

Transmitter: 1615 Murdock Ave., Wichita.

Satellite earth stations: Scientific-Atlanta, 3.2-meter; Scientific-Atlanta receivers.

Began Operation: February 1, 1989.

Ownership: Trinity Broadcasting Network Inc.

***Wichita & Hutchinson**—K53EO, Knowledge L.C. Phone: 316-261-5313. Fax: 316-262-5101.

Technical Facilities: 1000-w TPO, 24.9-kw ERP, 2125-ft. above sea level, lat. 37° 46' 40", long. 97° 30' 37".

Transmitter: 14613 W. 53rd N.

Ownership: Knowledge L.C.

Personnel: Mary Knecht, General Manager.

***Winfield**—K22EA, Winfield Publishing Co. Inc. Phone: 316-221-1050. Fax: 316-221-1101.

Technical Facilities: 1000-w TPO, 26.8-kw ERP, 1778-ft. above sea level, lat. 37° 14' 32", long. 96° 54' 19".

Transmitter: 1.1-mi. E. of Winfield.

Ownership: Winfield Publishing Co. Inc.

Kentucky

***Berea**—W62CL, Sandra B. Powley. Phone: 716-942-3000.

Technical Facilities: 1000-w TPO, 129-kw ERP, 167-ft. above ground, 1837-ft. above sea level, lat. 38° 02' 07", long. 84° 27' 04".

Transmitter: WK 9Q Lexington.

Ownership: Sandra B. Powley.

Personnel: Sandra B. Powley, General Manager; John R. Powley, Chief Engineer.

Note: Operating as a translator.

Bernstadt—W09BZ, Andrea Joy Kesler. Phone: 606-843-9999.

Technical Facilities: 10-w TPO, 0.174-kw ERP, 197-ft. above ground, 1398-ft. above sea level, lat. 37° 12' 32", long. 84° 09' 00".

Transmitter: Johnson Ridge, 0.3-mi. NE of Johnson Ridge School, East Bernstadt.

Began Operation: August 1, 1993.

Ownership: Andrea J. Kesler.

Personnel: J. Kesler, General Manager; James Evans, Chief Engineer; Andrea Kesler, Sales Manager.

Bowling Green & Glasgow—W48BM, Jason Wilson. Phone: 502-622-7303.

Studio: 18 S. Walnut, Cookeville, TN 38501.

Technical Facilities: 1000-w TPO, 8.82-kw ERP, 472-ft. above ground, 1204-ft. above sea level, lat. 36° 50' 00", long. 86° 05' 00".

Holds CP for change to 1000-w TPO, 19.6-kw ERP, 472-ft. BMTPL-960111BR.

Transmitter: 1.2-mi. E. of Rd. 252, near Scottsville.

Began Operation: July 1, 1982.

Ownership: Jason Wilson.

Campbellsville—W04BP, Campbellsville University. Phone: 502-789-5210. Fax: 502-789-5095. E-mail: bblair@cygnus.campbellsvil.edu Web Site: <http://www.campbellsvil.edu>

Studio: 217 Matthew St., Campbellsville, KY 42718.

Technical Facilities: 10-w TPO, 0.071-kw ERP, 220-ft. above ground, 1075-ft. above sea level, lat. 37° 20' 07", long. 85° 22' 33".

Transmitter: Campbellsville, KY.

Equipment: Television Technology transmitter; Scala antenna.

Satellite earth stations: Scientific-Atlanta; Scientific-Atlanta receivers.

Began Operation: September 15, 1986.

Ownership: Campbellsville University.

Satellite programming: FamilyNet Z Music; The Worship Network.

Advertising: No.

Personnel: Bryan Blair, Director, Broadcast Services; Mike Graham, Engineering; Marc C. Whitt, Director, Marketing & Public Relations.

***Campbellsville**—W63BY, Harold Tellefsen. Phone: 708-945-6051.

Technical Facilities: 100-w TPO, 0.8856-kw ERP, 298-ft. above ground, 1246-ft. above sea level, lat. 37° 10' 05", long. 85° 18' 32".

Transmitter: Cane Valley Rd., Columbia.

Ownership: Harold Tellefsen.

Corbin—W20AS, Derek Ray Eubanks. Phone: 606-528-2818.

Technical Facilities: 1000-w TPO, 11-kw ERP, 213-ft. above ground, 1516-ft. above sea level, lat. 36° 58' 58", long. 84° 06' 45".

Transmitter: 0.43-mi. NNW of U.S. 25E & I-75 interchange, Corbin.

Equipment: Acrodyne transmitter; Scala antenna.

Ownership: Derek Ray Eubanks.

Satellite programming: FamilyNet.

Corbin—W33BK, Trinity Bcstg. Network Inc. Phone: 714-832-2950. Fax: 714-730-0661. Affiliation: TBN.

Technical Facilities: 1000-w TPO, 10.9-kw ERP, 187-ft. above ground, 1621-ft. above sea level, lat. 36° 57' 15", long. 83° 58' 42".

Transmitter: Near a strip mine, Gray.

Equipment: ITS transmitter; Scala antenna.

Satellite earth stations: Scientific-Atlanta, 3.2-meter; Standard Communications receivers.

Began Operation: June 13, 1991.

Ownership: Trinity Broadcasting Network Inc. Represented (sales): Media Services Group Inc.

Represented (legal): Joseph E. Dunne III.

Corbin—W48BD, Sively Communications System.

Technical Facilities: 1000-w TPO, 10.147-kw ERP, 354-ft. above ground, 1480-ft. above sea level, lat. 36° 58' 21", long. 84° 07' 28".

Transmitter: 2.9-mi. SE of Keavy, 1.3-mi. NW of Corbin.

Ownership: Sively Communications System.

Elizabethtown—W43BL, Sonlight Bcstg. Systems Inc. Phone: 205-658-5634.

Technical Facilities: 1000-w TPO, 7.5-kw ERP, 469-ft. above ground, 1391-ft. above sea level, lat. 37° 44' 46", long. 85° 53' 05".

Transmitter: On existing WQXE (FM) tower.

Ownership: Sonlight Broadcasting Systems Inc.

Hopkinsville—WKAG-LP, Ch. 43, Kentucky New Era Inc. Phone: 502-885-4300. Fax: 502-886-5882.

Studio: 1616 E. 9th St., Hopkinsville, KY 42240.

Technical Facilities: 1000-w TPO, 17.1-kw ERP, 300-ft. above ground, 1032-ft. above sea level, lat. 36° 55' 36", long. 87° 28' 35".

Transmitter: 4-mi. N. of city center on Old Madisonville Rd.

Equipment: Television Technology transmitter; Bogner antenna.

Satellite earth stations: Simulcast, 5-meter.

Began Operation: July 1, 1984.

Ownership: Kentucky New Era Inc.

Satellite programming: All News Channel; America One; CNN Headline News.

Advertising: Yes. Rates: \$37.00/30 Sec.

Represented (engineering): Irwin, Campbell & Tannenwald, P.C.

Personnel: Edward Owen, General Manager; Ron Hicks, Chief Engineer; Kim Borders, General Sales Manager; Tim Golden, News Operations.

Hopkinsville—W62BH, Trinity Bcstg. Network Inc.

Affiliation: TBN.

Technical Facilities: 1000-w TPO, 26.1-kw ERP, 841-ft. above ground, 677-ft. above sea level, lat. 36° 53' 05", long. 87° 30' 44".

Equipment: Television Technology transmitter; Bogner antenna.

Satellite earth stations: Scientific-Atlanta, 3.2-meter.

Began Operation: December 15, 1987.

Ownership: Trinity Broadcasting Network Inc.

Represented (engineering): Smith & Fisher.

Represented (legal): Colby M. May.

Personnel: Paul Crouch, General Manager; Ben Miller, Chief Engineer; Rod Henke, Sales Manager.

Hopkinsville—W64AV, Kentucky Authority for ETV. Phone: 606-258-7173.

Technical Facilities: 100-w TPO, 0.744-kw ERP, 116-ft. above ground, 745-ft. above sea level, lat. 36° 51' 38", long. 87° 28' 36".

Transmitter: 301 McLean Ave., Hopkinsville.

Ownership: Kentucky Authority for ETV.

Lebanon—W06AY, W & H Bcstg. Phone: 502-692-3126; 606-336-7486. Fax: 692-6003.

Studio: Radio Station Rd., Lebanon, KY 40014.

Technical Facilities: 10-w TPO, 0.07-kw ERP, 130-ft. above ground, 1010-ft. above sea level, lat. 37° 35' 12", long. 85° 12' 15".

Transmitter: Shortline Pike.

Began Operation: December 31, 1988.

Ownership: Lebanon/Springfield Broadcasting Co.

Satellite programming: America One.

Advertising: Planned.

Represented (engineering): Dr. Charles Anderson.

Represented (legal): Leonard S. Joyce.

Personnel: J. T. Whitlock, General Manager; Cherry Gibson, Station Manager; Briggs, Sales; J. B. Crawley, Chief Engineer.

***Lexington, Bracktown, Montrose & Eden**—W10CC, Richard D. Martin.

Technical Facilities: 10-w TPO, 0.114-kw ERP, 426-ft. above ground, 1368-ft. above sea level, lat. 38° 02' 55", long. 84° 30' 00".

Transmitter: Lexington Financial Center, 250 Main St.

Ownership: Richard D. Martin.

Louisville—W08CT, Lou Smith Ministries Inc. Phone: 812-284-2600.

Technical Facilities: 10-w TPO, 0.036-kw ERP, 92-ft. above ground, 942-ft. above sea level, lat. 38° 04' 36", long. 85° 46' 10".

Transmitter: Mitchell Hill.

Ownership: Lou Smith Ministries Inc.

Louisville—W13BZ, VJN LPTV Corp. Phone: 305-899-9000. Fax: 305-892-3600.

Technical Facilities: 10-w TPO, 0.17-kw ERP, 535-ft. above ground, 978-ft. above sea level, lat. 38° 15' 22", long. 85° 45' 25".

Equipment: Television Technology transmitter; Scala antenna.

Ownership: VJN LPTV Corp.

Multichannel TV Sound: Stereo only.

Satellite programming: The Box.

Represented (legal): Bryan Cave.

Personnel: Warren Reeves, Director, Broadcast; Jesse Coleman, Chief Engineer.

Note: Operating as a translator.

Louisville—W24BW, African-American Venture Capital Fund. Phone: 502-625-0047.

Technical Facilities: 874-w TPO, 11-kw ERP, 449-ft. above ground, 1421-ft. above sea level, lat. 38° 22' 02", long. 85° 49' 53".

Transmitter: Rural Rte. 1, Floyds Knobs, Lafayette Twp.

Began Operation: March 25, 1996.

Ownership: African-American Venture Capital Fund.

Satellite programming: America One.

Personnel: Bernard D. Rosenthal, General Manager; Jerome Hutchinson Jr., Sales Manager.

Louisville—W49AX, South Central Communications Corp. Phone: 812-464-1150.

Studio: Floyds Knob, Louisville, KY.

Technical Facilities: 1000-w TPO, 26.2-kw ERP, 433-ft. above ground, 1319-ft. above sea level, lat. 38° 21' 54", long. 85° 50' 25".

Transmitter: Floyds Knob.

Equipment: Acrodyne transmitter; Jampro antenna.

Began Operation: July 6, 1993.

Ownership: South Central Communications Corp.

Multichannel TV Sound: Stereo only.

Satellite programming: The Box.

Advertising: Yes. Rates: \$20.00/30 Sec.

Personnel: John Englebrecht, General Manager.

Louisiana—Low Power TV Stations

field—W68CX, Max Television Co. Phone: 1-622-3333.
 Technical Facilities: 1000-w TPO, 7.16-kw ERP, 332-ft. above ground, 800-ft. above sea level, lat. 36° 45' 58", long. 88° 38' 50".
 Transmitter: 0.3-mi. W of Interchange 25.
 Ownership: Max Television L.P.

head—W07BY, McKinley Walker.
 Technical Facilities: 10-w TPO, 0.018-kw ERP, 129-ft. above ground, 1299-ft. above sea level, lat. 38° 11' 03", long. 83° 27' 44".
 Requests CP for change to 0.072-kw ERP, 10-ft. above ground, 1381-ft. above sea level, lat. 38° 11' 09", long. 84° 34' 01".
 Transmitter to rural area near Morehead.
 PPTL-891208Q3.
 Transmitter: Mountain top, 1.43-mi. W of Morehead.
 Ownership: McKinley Walker.

head—W10BM, Vearl Pennington.
 Technical Facilities: 10-w TPO, 0.018-kw ERP, 129-ft. above ground, 1299-ft. above sea level, lat. 38° 11' 03", long. 83° 27' 44".
 Transmitter: Mountain top, 1.43-mi. W of Morehead.
 Ownership: Vearl Pennington.

nt Sterling—W02BP, McKinley Walker.
 Technical Facilities: 10-w TPO, 0.018-kw ERP, 129-ft. above ground, 1129-ft. above sea level, lat. 38° 06' 17", long. 83° 50' 52".
 Transmitter: 0.3-mi. N of I-64 at Bath County Montgomery County line.
 Ownership: McKinley Walker.

nt Sterling—W06BC, Vearl Pennington.
 Technical Facilities: 10-w TPO, 0.018-kw ERP, 129-ft. above ground, 1129-ft. above sea level, lat. 38° 06' 17", long. 83° 50' 52".
 Transmitter: 0.3-mi. N of I-64 at Bath County Montgomery County line.
 Ownership: Vearl Pennington.

ray—WQTV-LP, Ch. 46, Jackson Purchase Bcstg. Co. Phones: 502-753-2400; 502-455-2400. Fax: 502-753-9434.
 Location: WBN.
 Address: 1500 Diuguid Rd., Murray, KY 42071.
 Technical Facilities: 1000-w TPO, 12.9-kw ERP, 525-ft. above ground, 1030-ft. above sea level, lat. 36° 32' 58", long. 88° 19' 52".
 Transmitter: Rte. 1828 near Midway, KY.
 Equipment: Larcen & TTC transmitters; SWR antenna.
 Satellite earth stations: Perfect 10, 4.3-meter; Standard Communications receivers.
 Began Operation: July 1, 1990.
 Ownership: Jackson Purchase Broadcasting Co.
 Satellite programming: America One; All News Channel; FamilyNet; NET (Political Newstalk network).

Advertising: Yes. Rates: \$65/30 Sec. Average rate for program length ad: \$100.00.
 Represented (legal): Larry D. Perry.
 Personnel: Sam Parker, General Manager; Alvin Fowler, Chief Engineer; Ray Alexander, Sales Manager.

ensboro—W12BJ, Commonwealth of Kentucky. Phone: 502-686-4400. Fax: 502-866-4594.
 Address: 4800 New Hartford Rd., Owensboro, KY 42301.
 Technical Facilities: 30-w TPO, 0.36-kw ERP, 148-ft. above sea level, lat. 37° 43' 01", long. 87° 05' 00".
 Transmitter: 1-mi. SSE of U.S. 231 & U.S. 60 bypass, Owensboro.
 Equipment: TTC transmitter; Scala antenna.
 Satellite earth stations: Sony, 2-meter; Toshiba, 3-meter; Chapparral, 4-meter; Cadco receivers.

Began Operation: February 1, 1989.
 Ownership: Commonwealth of Kentucky.
 Satellite programming: ME/U Knowledge.
 Advertising: No.
 Personnel: Jean W. McCarty, General Manager; Arthur L. Jackson, Engineer.

***Owensboro**—W42BM, Douglas Sheldahl.
 Technical Facilities: 1000-w TPO, 16.9-kw ERP, 295-ft. above ground, 735-ft. above sea level, lat. 37° 36' 29", long. 87° 03' 15".
 Transmitter: WBKR-FM tower, 3.4-mi. E of Utica.
 Ownership: Douglas Sheldahl.

***Owensboro**—W57CR, Starlight Broadcasting Co. Inc.
 Technical Facilities: 1000-w TPO, 39-kw ERP, 591-ft. above ground, 1070-ft. above sea level, lat. 37° 35' 03", long. 86° 59' 29".
 Transmitter: 0.3-mi. S of Daviess-Ohio county line.

***Paducah**—W10BY, Bryan Keith Anderson.
 Technical Facilities: 10-w TPO, 0.012-kw ERP, 463-ft. above ground, 892-ft. above sea level, lat. 37° 01' 48", long. 88° 38' 51".
 Transmitter: Star Hill Rd., Paducah.
 Ownership: Brian Keith Anderson.

Paducah—W54AE, Tri-State Christian TV Inc.
 Phone: 618-997-9333.

Technical Facilities: 1000-w TPO, 13.5-kw ERP, 469-ft. above ground, 906-ft. above sea level, lat. 37° 01' 48", long. 88° 38' 51".
 Transmitter: Star Hill Rd.
 Equipment: TTC transmitter; Scala antenna.
 Began Operation: January 24, 1992.
 Ownership: Tri-State Christian TV Inc.
 Satellite programming: Trinity Bcstg. Network.
 Represented (sales): Network Media Sales.
 Represented (legal): Joseph E. Dunne III.
 Personnel: Don Gladden, General Manager; Tim Deterding, Chief Engineer; Anna Van Deventer, Sales Manager.
 Note: Operating as a translator.

***Pikeville**—W32BD, Parker Tiller.
 Technical Facilities: 1000-w TPO, 36-kw ERP, 51-ft. above ground, 1614-ft. above sea level, lat. 37° 29' 30", long. 82° 31' 00".
 Transmitter: Duty Knob, N of Pikeville.
 Ownership: Parker Tiller.

Shepherdsville—W66BC, Altes Ellpee Inc.
 Studio: 204 Walnut St., Shepherdsville, KY 40165.
 Technical Facilities: 100-w TPO, 2.03-kw ERP, 210-ft. above ground, 630-ft. above sea level, lat. 37° 59' 07", long. 85° 42' 57".
 Transmitter: N of Salt River, W of railroad tracks, Shepherdsville.
 Ownership: Altes Ellpee Inc.
 Advertising: Yes. Rates: \$5.00/30 Sec.; \$9.00/Min.; \$75.00/Hour.
 Personnel: John W. Smith, Chief Engineer; Ann Newton, Sales; Gene R. Osselmeier, Legal.

***Talbert**—W05CD, Joseph R. Liska Jr. Phone: 508-945-1136.
 Technical Facilities: 10-w TPO, 0.11-kw ERP, 298-ft. above ground, 613-ft. above sea level, lat. 37° 32' 46", long. 83° 23' 42".
 Transmitter: 0.7-mi. SW of Jackson.
 Ownership: Joseph R. Liska Jr.

***Talbert**—W10CL, L. Bryant Helmer.
 Technical Facilities: 10-w TPO, 0.11-kw ERP, 331-ft. above ground, 1548-ft. above sea level, lat. 37° 32' 46", long. 83° 23' 42".
 Transmitter: 0.7-mi. SW of Jackson.
 Ownership: L. Bryant Helmer.

***Talbert**—W14CC, Ray Beallo. Phone: 702-362-2480.
 Technical Facilities: 500-w TPO, 0.5-kw ERP, 344-ft. above ground, 1433-ft. above sea level, lat. 37° 32' 46", long. 83° 23' 42".
 Transmitter: 0.4-mi. SW of Jackson.
 Ownership: Ray Beallo.

***Talbert**—W16BI, Wade C. Holle. Phone: 913-456-2698.
 Technical Facilities: 500-w TPO, 0.501-kw ERP, 344-ft. above ground, 133-ft. above sea level, lat. 37° 32' 46", long. 83° 23' 42".
 Transmitter: 0.5-mi. SW of Jackson.
 Ownership: Wade C. Holle.

***Talbert**—W20BO, Albert & Margaret Tanyer. Phone: 603-424-8948.
 Technical Facilities: 500-w TPO, 0.5-kw ERP, 344-ft. above ground, 1138-ft. above sea level, lat. 37° 32' 46", long. 83° 23' 42".
 Transmitter: 0.4-mi. S of Jackson.
 Ownership: Albert & Margaret Tanyer.

***Talbert**—W24BT, Leonard H. Dykes. Phone: 804-286-3528.
 Technical Facilities: 1000-w TPO, 0.87-kw ERP, 300-ft. above ground, 1600-ft. above sea level, lat. 37° 32' 46", long. 83° 23' 42".
 Transmitter: 0.7-mi. SW of Jackson.
 Ownership: Leonard H. Dykes.

***Talbert**—W26BK, Betty J. Dykes. Phone: 804-286-3528.
 Technical Facilities: 87-w TPO, 0.09-kw ERP, 300-ft. above ground, 1600-ft. above sea level, lat. 83° 23' 42", long. 37° 32' 46".
 Transmitter: 0.7-mi. SW of Jackson.
 Ownership: Betty J. Dykes.

***Talbert**—W40BD, Yossi Z. Eichenbaum. Phone: 310-475-9972.
 Technical Facilities: 1000-w TPO, 0.08-kw ERP, 300-ft. above ground, 1600-ft. above sea level, lat. 37° 32' 46", long. 83° 23' 42".
 Transmitter: 0.7-mi. SW of Jackson.
 Ownership: Yossi Z. Eichenbaum.

***Talbert**—W45BF, Judith A. Hoppe. Phone: 314-878-4476.
 Technical Facilities: 1000-w TPO, 0.87-kw ERP, 300-ft. above ground, 1600-ft. above sea level, lat. 37° 32' 46", long. 83° 23' 42".
 Transmitter: 0.7-mi. SW of Jackson.
 Ownership: Judith A. Hoppe.

***Talbert**—W51CK, John DiGiuseppe. Phones: 717-238-3550; 717-787-5568.
 Technical Facilities: 500-w TPO, 0.5-kw ERP, 345-ft. above ground, 1437-ft. above sea level, lat. 37° 32' 46", long. 83° 23' 42".
 Transmitter: 0.4-mi. SW of Jackson.
 Ownership: John DiGiuseppe.

***Talbert**—W54CI, Mark Silberman. Phone: 310-550-7718.
 Technical Facilities: 63-w TPO, 0.5-kw ERP, 328-ft. above ground, 1627-ft. above sea level, lat. 37° 32' 46", long. 83° 23' 42".
 Transmitter: 0.5-mi. SW of Jackson.
 Ownership: Mark Silberman.

Transmitter: W end of Dukon Lane.
 Ownership: Carl Stark.

***Alexandria**—K21EL, Joseph R. Liska. Phone: 508-945-1136.
 Technical Facilities: 100-w TPO, 0.81-kw ERP, 403-ft. above ground, 479-ft. above sea level, lat. 31° 16' 04", long. 92° 26' 24".
 Transmitter: W end of Dukon Lane.
 Ownership: Joseph R. Liska.

***Alexandria**—K23DZ, Dewey G. McIlrath. Phone: 317-379-2113.
 Technical Facilities: 100-w TPO, 0.81-kw ERP, 403-ft. above ground, 479-ft. above sea level, lat. 31° 16' 04", long. 92° 26' 24".
 Transmitter: W end of Dukon Lane.
 Ownership: Dewey G. McIlrath.

***Alexandria**—K36DS, Marvin L. Bates Jr. Phone: 803-877-2355.
 Technical Facilities: 100-w TPO, 0.81-kw ERP, 403-ft. above ground, 479-ft. above sea level, lat. 31° 16' 04", long. 92° 26' 27".
 Transmitter: W end of Dukon Lane.
 Ownership: Marvin L. Bates Jr.

***Alexandria**—K38EG, James W. Satterfield. Phone: 803-638-2062.
 Technical Facilities: 100-w TPO, 0.8-kw ERP, 403-ft. above ground, 479-ft. above sea level, lat. 31° 16' 04", long. 92° 26' 24".
 Transmitter: W end of Dukon Lane.
 Ownership: James W. Satterfield.

***Alexandria**—K41DX, James W. Satterfield. Phone: 808-638-2062.
 Technical Facilities: 100-w TPO, 0.81-kw ERP, 403-ft. above ground, 479-ft. above sea level, lat. 31° 16' 04", long. 92° 26' 27".
 Transmitter: W end of Dukon Lane.
 Ownership: James W. Satterfield.

***Alexandria**—K43EI, Yossi Z. Eichenbaum. Phone: 310-470-7002.
 Technical Facilities: 100-w TPO, 0.81-kw ERP, 403-ft. above ground, 479-ft. above sea level, lat. 31° 16' 04", long. 92° 26' 27".
 Transmitter: W end of Dukon Lane.
 Ownership: Yossi Z. Eichenbaum.

***Alexandria**—K50DW, Harold W. & Lucille C. Tegtmeier. Phone: 419-846-3865.
 Technical Facilities: 100-w TPO, 0.81-kw ERP, 403-ft. above ground, 479-ft. above sea level, lat. 31° 16' 04", long. 92° 26' 24".
 Transmitter: W end of Dukon Lane.
 Ownership: Harold W. & Lucille C. Tegtmeier.

***Alexandria**—K53FA, Estate of Viola Weber. Phone: 405-755-3934.
 Technical Facilities: 100-w TPO, 0.82-kw ERP, 403-ft. above ground, 479-ft. above sea level, lat. 31° 16' 04", long. 92° 26' 24".
 Transmitter: W end of Dukon Lane.
 Ownership: Estate of Viola Weber.

***Alexandria**—K55GT, Michael E. O'Neill. Phone: 215-249-0550.
 Technical Facilities: 100-w TPO, 0.81-kw ERP, 403-ft. above ground, 479-ft. above sea level, lat. 31° 16' 04", long. 92° 26' 27".
 Transmitter: W end of Dukon Lane.
 Ownership: Michael E. O'Neill.

***Alexandria**—K57GK, Damon Merari. Phone: 213-222-3158.
 Technical Facilities: 100-w TPO, 0.81-kw ERP, 403-ft. above ground, 479-ft. above sea level, lat. 31° 16' 04", long. 92° 26' 24".

Louisiana

***Alexandria**—K16DK, Carl Stark. Phone: 212-929-2114.
 Technical Facilities: 100-w TPO, 0.8-kw ERP, 403-ft. above ground, 479-ft. above sea level, lat. 31° 16' 04", long. 92° 26' 24".

Low Power TV Stations—Louisiana

Transmitter: W end of Dukon Lane.
Ownership: Damon Merari.

***Alexandria**—K66EY, Arnold G. Meiers. Phone: 609-694-2495.

Technical Facilities: 100-w TPO, 0.8-kw ERP, 403-ft. above ground, 480-ft. above sea level, lat. 31° 16' 04", long. 92° 26' 27".
Transmitter: W end of Dukon Lane.
Ownership: Arnold G. Meiers.

Baton Rouge—K07WE, Great Oaks Broadcasting Corp.

Technical Facilities: 10-w TPO, 0.03-kw ERP, 105-ft. above ground, 157-ft. above sea level, lat. 30° 27' 32", long. 91° 08' 20".
Transmitter: 918 N. Foster Dr.
Began Operation: May 15, 1996.
Ownership: Great Oaks Broadcasting Corp.

Baton Rouge—K11TT, David M. Lotjin. Phone: 504-928-3574.

Technical Facilities: 195-w TPO, lat. 30° 26' 02", long. 91° 05' 09".
Began Operation: June 12, 1996.
Ownership: David M. Lotjin.
Note: Operating as a translator.

Baton Rouge—K13VE, Jeff Jacobsen.

Technical Facilities: 10-w TPO, 0.076-kw ERP, 348-ft. above ground, 400-ft. above sea level, lat. 30° 27' 06", long. 91° 11' 14".
Transmitter: One American Place.
Ownership: Jeff Jacobsen.
Satellite programming: Channel America.
Note: Operating as a translator.

Baton Rouge—KANC-LP, Ch. 21, Great Oaks Bcstg. Corp. Phone: 504-928-5943. Fax: 504-928-5097.

Studio: 912 N. Foster Dr., Baton Rouge, LA 70806.
Technical Facilities: 1000-w TPO, 23.3-kw ERP, 266-ft. above ground, 305-ft. above sea level, lat. 30° 26' 02", long. 91° 05' 09".
Transmitter: 9550 Airline Hwy., Baton Rouge.
Began Operation: February 1, 1995.
Ownership: Great Oaks Broadcasting Corp.
Satellite programming: All News Channel; NET (Political Newstalk Network).
Represented (legal): Hardy & Carey.
Personnel: Woody Jenkins, General Manager; Dan Richey, News Director.

Baton Rouge—K46CR, VJN LPTV Corp. Phone: 305-674-5000. Fax: 305-892-4900.

Technical Facilities: 1000-w TPO, 13-kw ERP, 459-ft. above ground, 551-ft. above sea level, lat. 30° 36' 50", long. 91° 47' 02".
Transmitter: 6.7-mi. NW of Ryan Airport, Irene.
Ownership: VJN LPTV Corp.
Satellite programming: The Box.
Personnel: Warren Reeves, General Manager; Jesse Coleman, Chief Engineer.

Baton Rouge—K52CQ, Capital Community TV. Phone: 504-928-0632.

Technical Facilities: 100-w TPO, 1.31-kw ERP, 181-ft. above ground, 243-ft. above sea level, lat. 30° 27' 02", long. 91° 07' 56".
Holds CP for change to 1000-w TPO. BPTTL-910502GZ.
Transmitter: 5200 Florida Blvd., Baton Rouge.
Ownership: Capital Community TV.

Baton Rouge—K56DR, Trinity Bcstg. Network Inc.

Affiliation: TBN.
Technical Facilities: 1000-w TPO, 3.7-kw ERP, 978-ft. above ground, 994-ft. above sea level, lat. 30° 19' 34", long. 91° 16' 36".
Holds CP for change to 18.3-kw ERP, 1024-ft. above sea level. BPTTL-940412CV.

Requests modification of CP for change to 18.6-kw ERP, 650-ft. above ground, 663-ft. above sea level, lat. 30° 19' 35", long. 91° 16' 36", transmitter to 2.4-mi. W of State Hwy. 1 on Hwy. 1148. BPTTL-960329IC.
Transmitter: Hwy. 1148, 1.9-mi. W of State Hwy. 1, near Addis.

Equipment: ITS transmitter, Andrew antenna.
Satellite earth stations: Scientific-Atlanta, 3.2-meter; Scientific-Atlanta receivers.
Began Operation: December 1, 1990.
Ownership: Trinity Broadcasting Network Inc.

Baton Rouge—K65FP, Great Oaks Bcstg. Corp. Phone: 504-928-3146.

Technical Facilities: 20-w TPO, 0.92-kw ERP, 105-ft. above ground, 157-ft. above sea level, lat. 30° 27' 32", long. 91° 08' 20".
Transmitter: 918 N. Foster Dr., 0.1-mi. S of N. Foster Dr. & Hermitage Dr. intersection.
Began Operation: January 1, 1989.
Ownership: Great Oaks Broadcasting Corp.
Note: Operating as a translator.

Baton Rouge—W13CG, Great Oaks Broadcasting Corp. Phone: 504-928-3146.

Technical Facilities: 10-w TPO, 0.178-kw ERP, 341-ft. above ground, 358-ft. above sea level, lat. 30° 15' 14", long. 90° 56' 38".
Transmitter: 2.8-mi. NW of Gonzales.
Ownership: Great Oaks Broadcasting Corp.

Baton Rouge—WBTR-LP, Ch. 19, Great Oaks Bcstg. Corp. Phone: 504-928-3146. Fax: 504-928-5097.

Affiliation: UPN.
Studio: 914 N. Foster, Baton Rouge, LA 70806.
Technical Facilities: 1000-w TPO, 18.8-kw ERP, 345-ft. above ground, 400-ft. above sea level, lat. 30° 27' 06", long. 91° 11' 14".
Transmitter: One American Place, Baton Rouge.

Equipment: Television Technology transmitter; Bogner antenna.

Satellite earth stations: Scientific-Atlanta.
Began Operation: August 1, 1987.
Ownership: Great Oaks Broadcasting Corp.
Multichannel TV Sound: No.
Advertising: Yes. Rates: \$300.00/30 Sec.; \$400.00/Min. Average spot rate: \$40.00.
Represented (sales): Roslin TV Sales.
Represented (legal): Hardy & Carey.
Personnel: Louis (Woody) Jenkins, Chmn. & Sales Manager; Tammy Traham Willeford, General Manager & Program Director; Dan Richey, News Director & Production Manager; Edress Landry, Traffic Manager.

Baton Rouge—WHCM-LP, Ch. 39, American Television Inc. Phone: 504-928-5943. Fax: 504-928-5097.

Technical Facilities: 17.3-kw ERP, 350-ft. above ground, 375-ft. above sea level, lat. 30° 29' 34", long. 91° 00' 15".
Transmitter: Frenchtown Rd., Greenwell Springs, LA.

Equipment: Acrodyne transmitter; Bogner antenna.

Began Operation: January 1, 1988.
Ownership: American Television Inc.
Advertising: Yes. Rates: \$100.00/30 Sec.
Personnel: Woody Jenkins, General Manager; Tammy Willeford, Program Director.
Note: Operating as a translator.

Crowley—W65AS, Full Gospel Business Men's Fellowship.

Technical Facilities: 0.7-kw ERP, lat. 30° 11' 00", long. 92° 21' 50".
Transmitter: W of Hwy. 13, 0.87-mi. S of Crowley.
Ownership: Full Gospel Business Men's Fellowship.
Note: Operating as a translator.

Donaldsonville—K22DJ, Great Oaks Bcstg. Corp.

Technical Facilities: 1000-w TPO, 18.6-kw ERP, 243-ft. above ground, 480-ft. above sea level, lat. 30° 06' 14", long. 91° 00' 57".
Transmitter: State Rte. 1 & Rte. 308.
Began Operation: August 1, 1995.
Ownership: Great Oaks Broadcasting Corp.
Note: Operating as a translator.

Houma—K30EM, Folsie Productions Inc. Phone: 504-928-3146.

Technical Facilities: 1000-w TPO, 40-kw ERP, 370-ft. above ground, 376-ft. above sea level, lat. 29° 38' 52", long. 90° 41' 34".
Transmitter: Rte. 316 & Hwy. 90 intersection, 3-mi. N of Houma.
Began Operation: April 1, 1995.
Ownership: Folsie Productions Inc.
Personnel: Woody Jenkins, General Manager.
Note: Operating as a translator.

Jennings—K13VG, Cajun Country Bcstg. Inc. Phone: 318-824-2934. Fax: 318-824-1384.
Studio: 1215 S. Lake Arthur Ave., Jennings, LA 70546.

Technical Facilities: 10-w TPO, 0.012-kw ERP, 220-ft. above ground, 243-ft. above sea level, lat. 30° 12' 38", long. 92° 39' 55".
Transmitter: 1215 S. Lake Arthur Ave., Jennings.

Equipment: Television Technology transmitter; Scala antenna.

Satellite earth stations: Houston Tracker; Uniden receivers, 8-meter.

Began Operation: December 1, 1988.
Ownership: Cajun Country Broadcasting Inc.
Represented (legal): Rini, Coran & Lancellotta, P.C.
Personnel: Gregory N. Marcantel, General Manager; Bill W. Bailey, Chief Engineer; Charles L. Williams, Program Director.

Lafayette—KLFT-LP, Ch. 21, K. Sandoval Burke. Phones: 303-443-4243; 303-494-9660. Fax: 303-443-2522.

Technical Facilities: 1000-w TPO, 32.8-kw ERP, 361-ft. above ground, 404-ft. above sea level, lat. 30° 15' 41", long. 92° 02' 08".
Transmitter: N of I-10, Moore Park Lane.
Equipment: Acrodyne transmitter; Andrew antenna.
Ownership: K. Sandoval Burke.
Satellite programming: The Box.
Personnel: K. Sandoval Burke, General Manager.

***Lafayette**—K40DZ, Rice Capital Broadcasting Co. Inc.

Technical Facilities: 1000-w TPO, 11-kw ERP, 551-ft. above ground, 581-ft. above sea level, lat. 30° 10' 26", long. 92° 07' 59".
Transmitter: 0.4-mi. S of Hwys. 342 & 93.
Ownership: Rice Capital Broadcasting Co. Inc.

Lafayette—K46DG, Delta Management Corp.

Technical Facilities: 202.4-w TPO, 1.5-kw ERP, 522-ft. above sea level, lat. 30° 12' 49", long. 92° 04' 59".

Requests modification of CP to change city of license to Church Point, 4.79-kw ERP, 867-ft. above sea level, lat. 30° 21' 49", long. 92° 12' 53", transmitter to Parish Rd., 3-mi. S of Church Point. BPTTL-930402VY.
Transmitter: 0.3-mi. NE of Rte. 93, approx. 1.2-mi. SE of Scott.

Began Operation: November 29, 1995.
Ownership: Delta Management Corp.

Lafayette—KLAFLP, Ch. 62, Delta Management Corp. Phone: 318-234-1500. Fax: 318-237-2237.

Affiliation: UPN.

Studio: 1502 Eraste Landry Rd., Lafayette 70506.

Technical Facilities: 1000-w TPO, 10.3 ERP, 221-ft. above ground, 253-ft. above sea level, lat. 30° 13' 18", long. 92° 03' 18".
Transmitter: 1500 Eraste Landry Rd.

Equipment: Acrodyne transmitter; Scala antenna.

Satellite earth stations: Scientific-Atlanta, 4-meter.

Began Operation: June 24, 1991.
Ownership: Delta Management Corp.

Satellite programming: Channel America Represented (legal): Fletcher, Heald & Hildry
Personnel: Eddie Blanchard, General Manager; Tom Poehler, Sales; Keith Townsden, Engineering.

***Lake Charles**—K36DY, Sean Reilly. Phone: 504-928-3574.

Technical Facilities: 141-w TPO, 1-kw ERP, 405-ft. above ground, 405-ft. above sea level, lat. 30° 11' 50", long. 93° 13' 12".
Transmitter: 0.2-mi. E of State Rte. 14.
Ownership: Sean Reilly.

***Lake Charles**—K42EE, Sean Reilly. Phone: 504-928-3574.

Technical Facilities: 141-w TPO, 1.01-kw ERP, 456-ft. above ground, 403-ft. above sea level, lat. 30° 11' 50", long. 93° 13' 12".
Transmitter: 0.25-mi. E of State Rte. 14.
Ownership: Sean Reilly.

***Lake Charles**—K54EC, National Minority TV Inc. Phone: 503-252-0792. Fax: 503-252-4205.

Technical Facilities: 1000-w TPO, 7.6-kw ERP, 403-ft. above sea level, lat. 30° 16' 45", long. 93° 14' 45".
Transmitter: SSW junction of State Rtes. 37 & 378 Spur, near Lake Charles.
Ownership: National Minority TV Inc.
Satellite programming: Trinity Bcstg. Network Represented (engineering): du Treil, Lundin & Rackley.
Represented (legal): Fisher Wayland Cooper Leader & Zaragoza L.L.P.
Personnel: Jane Duff, General Manager; Mark Fountain, Chief Engineer.

***Lake Charles**—K58FI, Sean Reilly. Phone: 504-928-3574.

Technical Facilities: 141-w TPO, 1-kw ERP, 390-ft. above ground, 404-ft. above sea level, lat. 30° 11' 50", long. 93° 13' 12".
Transmitter: 0.25-mi. E of State Rte. 14.
Ownership: Sean Reilly.

Mermentau—K45DI, Trinity Bcstg. Network Inc. Phone: 714-832-2950.

Technical Facilities: 1000-w TPO, 21.9-kw ERP, 430-ft. above sea level, lat. 30° 11' 32", long. 92° 37' 16".
Transmitter: S of Hwy. 90, Jennings.
Began Operation: November 29, 1993.
Ownership: Trinity Broadcasting Network Inc.

Monroe—K22CQ, Telemidia Investors.

Technical Facilities: 100-w TPO, 1.3-kw ERP, 677-ft. above ground, 518-ft. above sea level, lat. 32° 30' 21", long. 92° 08' 54".
Transmitter: 701 Parkwood Dr., West Monroe.
Ownership: Telemidia Inc.

Monroe—K27EF, Victory Communications.

Technical Facilities: 11.7-kw ERP, lat. 32° 39' 36", long. 92° 05' 15".

***Monroe**—K30FC, Mitch Carter.

Technical Facilities: 1000-w TPO, 8.3-kw ERP, 420-ft. above ground, 515-ft. above sea level, lat. 32° 39' 38", long. 91° 59' 28".

Transmitter: 10-mi. N of Monroe.
 Ownership: Mitch Carter.

Rayville—K47FC, Arnold D. Medler. Phone: 813-957-2994.

Technical Facilities: 1000-w TPO, 9.64-kw ERP, 420-ft. above ground, 515-ft. above sea level, lat. 32° 39' 38", long. 91° 59' 28".
 Transmitter: 10-mi. N of Monroe.
 Ownership: Arnold D. Medler.

Rayville—K55HJ, Arnold D. Medler. Phone: 813-957-2994.

Technical Facilities: 1000-w TPO, 9.954-kw ERP, 420-ft. above ground, 515-ft. above sea level, lat. 32° 39' 38", long. 91° 59' 28".
 Transmitter: 10-mi. N of Monroe.
 Ownership: Arnold D. Medler.

Rayville—K63FZ, Warren Skaggs. Phone: 918-36-3742.

Technical Facilities: 1000-w TPO, 10.6-kw ERP, 420-ft. above ground, 515-ft. above sea level, lat. 32° 39' 38", long. 91° 59' 28".
 Transmitter: 10-mi. N of Monroe.
 Ownership: Warren Skaggs.

Rayville—K65GS, Warren Skaggs. Phone: 918-36-3742.

Technical Facilities: 1000-w TPO, 10.58-kw ERP, 420-ft. above ground, 515-ft. above sea level, lat. 32° 39' 38", long. 91° 59' 28".
 Transmitter: 10-mi. N of Monroe.
 Ownership: Warren Skaggs.

Rayville—K67GO, Warren Skaggs. Phone: 918-36-3742.

Technical Facilities: 1000-w TPO, 10.5-kw ERP, 420-ft. above ground, 515-ft. above sea level, lat. 32° 39' 38", long. 91° 59' 28".
 Transmitter: 10-mi. N of Monroe, Calhoun Parish.
 Ownership: Warren Skaggs.

Morgan City—K07UT, Folse Productions Inc. Phone: 504-928-3146.

Technical Facilities: 1-w TPO, 0.013-kw ERP, 148-ft. above ground, 348-ft. above sea level, lat. 29° 45' 17", long. 91° 10' 25".
 Transmitter: State Rte. 70, 3.7-mi. N of Morgan City.
 Began Operation: April 1, 1995.
 Ownership: Folse Productions Inc.
 Personnel: Martin Folse, General Manager.
 Note: Operating as a translator.

Morgan City—KWBJ-LP, Ch. 39, Ginger A. Price. Phone: 504-384-6960. Fax: 504-385-1916.

Affiliation: WBN.
 Studio: 608 Michigan St., Morgan City, LA 70380.

Technical Facilities: 1000-w TPO, 8.61-kw ERP, 200-ft. above ground, 194-ft. above sea level, lat. 29° 43' 15", long. 91° 12' 18".
 Transmitter: 719-ft. NE of Shaw St. & Shaw Dr., Morgan City.

Equipment: Acrodyne transmitter; Scala antenna.

Satellite earth stations: Scientific-Atlanta, 3.2-meter.

Began Operation: March 1, 1990.
 Ownership: Ginger A. Price.

Technical programming: America One.
 Advertising: Yes. Rates: \$40.00/30 Sec.
 Personnel: Nicole Barbier, Operations; C. A. Price, Chief Engineer; Rebecca Bowling, Sales Representative.

***Natchitoches**—K17DX, Richard Gill. Phone: 318-352-7628.

Technical Facilities: 138-w TPO, 1-kw ERP, 410-ft. above ground, 672-ft. above sea level, lat. 31° 47' 56", long. 93° 28' 54".
 Transmitter: 2-mi. SE of Pleasant Hill.

***Natchitoches**—K27FK, Mary Gill Lee. Phone: 318-352-7628.

Technical Facilities: 138-w TPO, 1-kw ERP, 309-ft. above ground, 673-ft. above sea level, lat. 31° 47' 56", long. 93° 28' 54".
 Transmitter: 2-mi. SE of Pleasant Hill.
 Ownership: Mary Gill Lee.

***Natchitoches**—K38EZ, David M. Loffin. Phone: 504-928-3574.

Technical Facilities: 138-w TPO, 1-kw ERP, 309-ft. above ground, 673-ft. above sea level, lat. 31° 47' 56", long. 93° 28' 54".
 Transmitter: 2-mi. SE of Pleasant Hill.
 Ownership: David M. Loffin.

***Natchitoches**—K55HB, Mary Gill Lee. Phone: 318-352-7628.

Technical Facilities: 138-w TPO, 1-kw ERP, 410-ft. above ground, 672-ft. above sea level, lat. 31° 47' 56", long. 93° 28' 54".
 Transmitter: 2-mi. SE of Pleasant Hill.
 Ownership: Mary Gill Lee.

***New Iberia**—K35DT, Kay Group.

Technical Facilities: 1000-w TPO, 17-kw ERP, 420-ft. above sea level, lat. 29° 55' 13", long. 91° 46' 07".
 Transmitter: 0.5-mi. N of Hwy. 83 on Little Valley Plantation Rd.
 Ownership: Kay Group.

***New Iberia**—K49DE, Trinity Bcstg. Network Inc. Phone: 714-832-2950.

Affiliation: TBN.
 Technical Facilities: 1000-w TPO, 12.4-kw ERP, 433-ft. above sea level, lat. 30° 02' 08", long. 91° 47' 56".
 Transmitter: 0.37-mi. S of Daspit Rd. & Bayou Teche, near New Iberia.
 Ownership: Trinity Broadcasting Network Inc.

New Orleans—K14IE, South Central LPTV-License Inc. Phone: 813-573-0339.

Technical Facilities: 1380-w TPO, 8.91-kw ERP, 814-ft. above ground, 814-ft. above sea level, lat. 29° 55' 11", long. 90° 01' 29".
 Transmitter: 1036 Old Behrman Hwy., Gretna.
 Ownership: South Central LPTV-License Inc.

New Orleans—K55EX, Ch. 55, Sur Este Bcstg. Corp. Phones: 813-935-6301; 504-569-1698. Fax: 813-873-8886.

Studio: 201 St. Charles St., 25th Floor, New Orleans, LA 70170.

Technical Facilities: 93-w TPO, 0.723-kw ERP, 665-ft. above ground, 669-ft. above sea level, lat. 29° 57' 07", long. 90° 04' 13".

Holds CP for change to Ch. 57, 663-ft. above ground. BPTTL-9509181A.

Transmitter: 201 St. Charles Ave.

Began Operation: October 1, 1990.
 Ownership: Sur Este Bcstg. Corp.

Advertising: Yes.
 Personnel: Judd Colley, Sales.

New Orleans—K59DG, Trinity Bcstg. Network Inc.

Affiliation: TBN.

Technical Facilities: 1000-w TPO, 10.1-kw ERP, 535-ft. above ground, 535-ft. above sea level, lat. 29° 55' 11", long. 90° 01' 29".

Transmitter: 0.4-mi. SW of intersection of McArthur Blvd. & Rte. 428.

Equipment: ITS transmitter; Andrew antenna.

Satellite earth stations: Scientific-Atlanta, 3.2-meter.

Began Operation: August 11, 1989.

Ownership: Trinity Broadcasting Network Inc.

Represented (engineering): Smith & Fisher.
 Represented (legal): Colby M. May.

Personnel: Paul Crouch, General Manager; Ben Miller, Chief Engineer; Rod Henke, Sales Manager.

New Orleans—W61AZ, Glenn R. & Karin A. Plummer. Phone: 810-559-4200.

Technical Facilities: 30-kw ERP, lat. 29° 55' 11", long. 90° 01' 29".

Transmitter: Near Clairborne Ave. & Armon Asster Ave.

Ownership: Glenn R. & Karin A. Plummer.
 Satellite programming: Channel America.

Advertising: Yes. Rates: \$300.00/30 Sec.; \$500.00/Min.; \$1000.00/Hour.

Note: Operating as a translator.

New Orleans, Arabi & Terrytown—K10NG, VJN LPTV Corp. Phone: 305-674-5000. Fax: 305-674-4900.

Technical Facilities: 10-w TPO, 0.28-kw ERP, 1001-ft. above ground, 1001-ft. above sea level, lat. 29° 55' 11", long. 90° 01' 29".

Transmitter: 0.4-mi. SW of intersection of McArthur Blvd. & State Rte. 428.

Equipment: TTC transmitter; Scala antenna.
 Began Operation: June 1, 1990.

Ownership: VJN LPTV Corp.

Multichannel TV Sound: Stereo only.
 Satellite programming: The Box.

Represented (legal): Bryan Cave.
 Personnel: Warren Reeves, General Manager; Bert Gold, Sales Manager; Jesse Coleman, Chief Engineer.

Opelousas—KDCG-LP, Ch. 22, Acadiana Cable Advertising Inc. Phone: 318-948-7267. Fax: 318-948-9040.

Studio: 3380 Hwy. 182 S, Opelousas, LA 70570.

Technical Facilities: 10.9-kw ERP, 269-ft. above sea level, lat. 30° 30' 02", long. 95° 05' 12".

Transmitter: Hwy. 182 S, 1.7-mi. S of Jefferson St.

Equipment: 3 DBM transmitter; Scala antenna.
 Satellite earth stations: Toshiba receivers.

Ownership: Acadiana Cable Advertising Inc.

Multichannel TV Sound: Stereo and separate audio program.

Satellite programming: American Independent Network; NET (Political Newstalk Network); Newstalk Television; Worship Network.

Personnel: Thom Daly, General Manager; Karl Fontenot, Chief Engineer; Beth Briscoe, Sales Manager; Nita Clarke, Program Director; Cindy Ortego, News Director.

***Opelousas**—K28DZ, Acadiana Cable Advertising Inc. Phone: 318-948-7267. Fax: 318-948-9040.

Technical Facilities: 1000-w TPO, 10.2-kw ERP, 335-ft. above ground, 362-ft. above sea level, lat. 30° 27' 53", long. 92° 04' 31".

Transmitter: 0.2-mi. N of intersection of I-49 & Flagg Station Rd.

Ownership: Acadiana Cable Advertising Inc.

***Opelousas**—K50D0, Acadiana Cable Advertising Inc. Phone: 318-948-7267. Fax: 318-948-9040.

Technical Facilities: 1000-w TPO, 9.6-kw ERP, 305-ft. above ground, 331-ft. above sea level, lat. 30° 27' 53", long. 92° 04' 31".

Transmitter: 0.2-mi. N of intersection of I-49 & Flagg Station Rd.

Ownership: Acadiana Cable Advertising Inc.
 Represented (legal): Doherty, Rumble & Butler.

Personnel: Thom Daly, General Manager; Karl Fontenot, Chief Engineer; Beth Briscoe, Sales Manager.

***Rayville**—K18FC, Joanne Bednarsh. Phone: 813-957-0065.

Technical Facilities: 126-w TPO, 1-kw ERP, 295-ft. above ground, 374-ft. above sea level, lat. 32° 27' 22", long. 91° 39' 27".

Transmitter: 1-mi. NE of Bee Bayou.
 Ownership: Joanne Bednarsh.

***Rayville**—K20FC, Joanne Bednarsh. Phone: 813-957-0065.

Technical Facilities: 500-w TPO, 1-kw ERP, 315-ft. above ground, 375-ft. above sea level, lat. 32° 27' 22", long. 91° 39' 27".

Transmitter: 1-mi. NE of Bee Bayou.
 Ownership: Joanne Bednarsh.

***Rayville**—K24EO, Don Rayburn Jr. Phone: 504-273-1224.

Technical Facilities: 126-w TPO, 1-kw ERP, 295-ft. above ground, 374-ft. above sea level, lat. 32° 27' 22", long. 91° 39' 27".

Transmitter: 1-mi. NE of Bee Bayou.
 Ownership: Don Rayburn Jr.

***Rayville**—K26EV, Don Rayburn Jr. Phone: 504-273-1224.

Technical Facilities: 126-w TPO, 1-kw ERP, 315-ft. above ground, 374-ft. above sea level, lat. 32° 27' 22", long. 91° 39' 27".

Transmitter: 1-mi. NE of Bee Bayou.
 Ownership: Don Rayburn Jr.

***Rayville**—K43FC, Don Rayburn Jr.

Technical Facilities: 126-w TPO, 1-kw ERP, 295-ft. above ground, 374-ft. above sea level, lat. 32° 27' 22", long. 91° 39' 27".

Transmitter: 1-mi. NE of Bee Bayou.
 Ownership: Don Rayburn Jr.

***Rayville**—K57HH, David Bednarsh. Phone: 813-957-0065.

Technical Facilities: 126-w TPO, 1-kw ERP, 295-ft. above ground, 374-ft. above sea level, lat. 32° 27' 22", long. 91° 39' 27".

Transmitter: 1-mi. NE of Bee Bayou.
 Ownership: David Bednarsh.

***Rayville**—K61GT, David Bednarsh. Phone: 813-957-0065.

Technical Facilities: 126-w TPO, 1-kw ERP, 295-ft. above ground, 374-ft. above sea level, lat. 32° 27' 22", long. 91° 39' 27".

Transmitter: 1-mi. NE of Bee Bayou.
 Ownership: David Bednarsh.

***Rayville**—K69HP, Joanne Bednarsh. Phone: 813-957-0065.

Technical Facilities: 126-w TPO, 1-kw ERP, 315-ft. above ground, 374-ft. above sea level, lat. 32° 27' 22", long. 91° 39' 27".

Transmitter: 1-mi. NE of Bee Bayou.
 Ownership: Joanne Bednarsh.

***Shreveport**—K07VZ, Communications Corp. of America. Phone: 318-237-1142.

Technical Facilities: 10-w TPO, 0.02-kw ERP, 262-ft. above ground, 472-ft. above sea level, lat. 31° 52' 39", long. 92° 35' 11".

Transmitter: CNB Bank Bldg., 333 Texas Ave.
 Ownership: Communications Corp. of America.

***Shreveport**—KTNC-LP, Ch. 15, Louis E. Jenkins Jr. Phone: 504-928-5943. Fax: 504-928-5097.

Technical Facilities: 1000-w TPO, 21.5-kw ERP, 364-ft. above ground, 558-ft. above sea level, lat. 32° 30' 50", long. 93° 44' 54".

Low Power TV Stations—Louisiana

Transmitter: CNB Bank Bldg., 333 Texas St.
Ownership: Louis E. Jenkins Jr.

***Shreveport**—K16DU, Lori Denton. Phone: 813-957-0065. Fax: 813-955-6586.
Technical Facilities: 126-w TPO, 1-kw ERP, 344-ft. above ground, 544-ft. above sea level, lat. 32° 41' 08", long. 93° 56' 00".
Transmitter: 0.9-mi. E of Caddo.
Ownership: Lori Denton.

Shreveport—K57FQ, Three Angels Broadcasting Network Inc. Phone: 618-627-4651. Fax: 618-627-2726. E-mail: 104074-1471@compuserve.com; threeabn@midwest.net

Technical Facilities: 1000-w TPO, 11.14-kw ERP, 443-ft. above sea level, lat. 32° 30' 24", long. 93° 45' 01".

Transmitter: 726 Cotton St.

Equipment: 3 DBM transmitter; SWR Inc. antenna.

Satellite earth stations: Chapparral receivers.

Began Operation: February 7, 1994.

Ownership: Three Angels Broadcasting Network Inc.

Satellite programming: American Independent Network.

Advertising: Planned.

Personnel: Moses Primo, General Manager; Clarence Larson, Chief Engineer.

Shreveport—K67FD, Warren R. Wright.

Technical Facilities: 610-w TPO, 7.6-kw ERP, 243-ft. above ground, 463-ft. above sea level, lat. 32° 30' 32", long. 93° 45' 00".

Transmitter: Fairmont Apartment Bldg., 726 Cotton St.

Ownership: Warren R. Wright.

***Shreveport**—K69HU, Laura Denton.

Technical Facilities: 126-w TPO, 1-kw ERP, 297-ft. above ground, 545-ft. above sea level, lat. 32° 41' 08", long. 93° 56' 00".

Transmitter: 1-mi. E of Caddo Lake Dam.

Ownership: Lori Denton.

Shreveport—W61BC, VJN LPTV Corp.

Phone: 305-674-5000. Fax: 305-674-4900.

Technical Facilities: 1000-w TPO, 7.24-kw ERP, 262-ft. above ground, 472-ft. above sea level, lat. 32° 30' 51", long. 93° 44' 58".

Transmitter: 400 Travis St., Shreveport.

Equipment: Acrodyne transmitter; Bogner antenna.

Ownership: VJN LPTV Corp.

Satellite programming: The Box.

Represented (legal): Bryan Cave.

Personnel: Warren Reeves, General Manager; Jesse Coleman, Chief Engineer.

Winnfield—K04OR, Cranford L. Jordan.

Phone: 318-628-3892. Fax: 318-628-3818.

Studio: 171 Snowden Rd., Winnfield, LA 71483.

Technical Facilities: 10-w TPO, 0.023-kw ERP, 200-ft. above ground, 381-ft. above sea level, lat. 31° 52' 39", long. 92° 35' 11".

Transmitter: 2.5-mi. SE of Winnfield.

Equipment: Larcan & TTC transmitters; Scala antenna.

Satellite earth stations: General Instrument; Scientific-Atlanta receivers.

Ownership: Cranford L. Jordan.

Multichannel TV Sound: Stereo and separate audio program.

Satellite programming: FamilyNet; Gospel Music Television.

Personnel: Cranford L. Jordan, General Manager; Mike Culbertson, Chief Engineer; Philip Wise, Sales Manager.

Maine

***Augusta**—W04CJ, Kennebec Valley Television Inc.

Technical Facilities: 10-w TPO, 0.048-kw ERP, 148-ft. above ground, 515-ft. above sea level, lat. 44° 19' 51", long. 69° 46' 31".

Transmitter: N of Augusta.

Ownership: Kennebec Valley Television Inc.

Bangor—W17BF, Trinity Bcstg. Network Inc. Phone: 714-832-2950.

Affiliation: TBN.

Technical Facilities: 1000-w TPO, 26.6-kw ERP, 102-ft. above ground, 1289-ft. above sea level, lat. 44° 42' 08", long. 69° 04' 47".

Transmitter: Atop Peaked Mountain, near Dixmont.

Ownership: Trinity Broadcasting Network Inc.

***Bangor**—W20BN, Leonard H. Dykes. Phone: 804-286-3528.

Technical Facilities: 100-w TPO, 1.2-kw ERP, 130-ft. above ground, 1110-ft. above sea level, lat. 44° 45' 36", long. 68° 33' 59".

Transmitter: Blackcap Mountain, East Eddington.

Ownership: Leonard H. Dykes.

***Bangor**—W22BU, Dale E. Buschow. Phone: 402-756-3276.

Technical Facilities: 100-w TPO, 1.16-kw ERP, 127-ft. above ground, 1108-ft. above sea level, lat. 44° 45' 36", long. 68° 33' 59".

Transmitter: Blackcap Mountain, East Eddington.

Ownership: Dale E. Buschow.

Bangor—W30BF, Maine Public Bcstg. Corp.

Technical Facilities: 1000-w TPO, 33.7-kw ERP, lat. 44° 40' 39", long. 68° 45' 15".

Ownership: Maine Public Broadcasting Corp.

Note: Operating as a translator.

Bangor—WBGR-LP, Ch. 33, Maine Family Broadcasting Inc. Phone: 207-873-6100.

Technical Facilities: 925-w TPO, 18.6-kw ERP, 882-ft. above sea level, lat. 44° 44' 16", long. 68° 42' 06".

Transmitter: Copeland Hill, East Holden.

Began Operation: November 6, 1995.

Ownership: Maine Family Broadcasting Inc.

***Bangor**—W39CC, Simie Fein. Phone: 414-562-0220.

Technical Facilities: 72-w TPO, 1.15-kw ERP, 131-ft. above ground, 1109-ft. above sea level, lat. 44° 45' 36", long. 68° 33' 59".

Transmitter: Summit of Blackcap Mountain, East Eddington.

Ownership: Simie Fein.

***Bangor**—W42BZ, Dale E. Buschow. Phone: 402-756-3276.

Technical Facilities: 100-w TPO, 1.2-kw ERP, 129-ft. above ground, 1108-ft. above sea level, lat. 44° 45' 36", long. 68° 33' 59".

Transmitter: Summit of Blackcap Mountain, East Eddington.

Ownership: Dale E. Buschow.

***Bangor**—W50BX, Deborah Wynn Fey. Phone: 607-785-0267.

Technical Facilities: 100-w TPO, 1.16-kw ERP, 129-ft. above ground, 1108-ft. above sea level, lat. 44° 45' 36", long. 68° 33' 59".

Transmitter: Summit of Blackcap Mountain, East Eddington.

Ownership: Deborah Wynn Fey.

***Bangor**—W54CG, William A. Ziegler.

Technical Facilities: 951-w TPO, 1.16-kw ERP, 131-ft. above ground, 1109-ft. above sea level, lat. 44° 45' 36", long. 68° 33' 59".

Transmitter: Summit of Blackcap Mountain, East Eddington.

Ownership: William A. Ziegler.

***Bangor**—W58CM, James W. Goyette. Phone: 303-838-2503.

Technical Facilities: 100-w TPO, 1.2-kw ERP, 129-ft. above ground, 1108-ft. above sea level, lat. 44° 45' 36", long. 68° 33' 59".

Transmitter: Summit of Blackcap Mountain, East Eddington.

Ownership: James W. Goyette.

***Bangor**—W66CL, Joseph R. Liska. Phone: 508-945-1136.

Technical Facilities: 100-w TPO, 1.16-kw ERP, 129-ft. above ground, 1108-ft. above sea level, lat. 44° 45' 36", long. 68° 33' 59".

Transmitter: Summit of Blackcap Mountain, East Eddington.

Ownership: Joseph R. Liska.

***Bridgton**—W56DD, Craig Ministries Inc. Phone: 207-886-2000; 207-989-4040. Fax: 207-989-3304.

Affiliation: TBN.

Technical Facilities: 1000-w TPO, 14-kw ERP, 121-ft. above ground, 981-ft. above sea level, lat. 44° 12' 24", long. 70° 33' 18".

Transmitter: Top of Pike Hill, Norway, ME.

Equipment: ITS transmitter; SWR Inc. antenna.

Scheduled to begin operation: January 1, 1997.

Ownership: Craig Ministries Inc.

Multichannel TV Sound: Stereo only.

Personnel: Sherwood Craig, General & Sales Manager; Howie Soule, Chief Engineer.

***Brunswick**—W16AQ, Kennebec Valley Television Inc. Phone: 207-873-6100.

Technical Facilities: 1000-w TPO, 36.96-kw ERP, 131-ft. above ground, 397-ft. above sea level, lat. 43° 59' 46", long. 69° 58' 39".

Transmitter: 85 Meadow Rd.

Ownership: Kennebec Valley Television Inc.

***Brunswick**—W29CA, Craig Ministries Inc. Phone: 207-989-4040.

Technical Facilities: 1000-w TPO, 15.13-kw ERP, 100-ft. above ground, 354-ft. above sea level, lat. 43° 59' 30", long. 69° 58' 48".

Transmitter: 1.1-mi. NE of Meadow & Cross Meadow Rds. intersection, Topsham.

Ownership: Craig Ministries Inc.

Calais—W57AQ, Maine Bcstg. Co. Phone: 207-772-0181.

Studio: Mt. Hope Sue, Bangor.

Technical Facilities: 1000-w TPO, 11-kw ERP, 118-ft. above ground, 597-ft. above sea level, lat. 45° 01' 44", long. 67° 19' 24".

Transmitter: Conant Hill, 0.8-mi. SE of Rtes. 191 & 214, Meddybemps.

Ownership: Maine Broadcasting System.

Note: Operating as a translator.

***Camden**—W38AY, Kennebec Valley Television Inc. Phone: 207-873-6100.

Technical Facilities: 1000-w TPO, 13.47-kw ERP, 121-ft. above ground, 1421-ft. above sea level, lat. 44° 12' 40", long. 69° 09' 06".

Transmitter: W of Camden.

Ownership: Kennebec Valley Television Inc.

***Carmel**—W09CB, TV-9.

Technical Facilities: 10-w TPO, 0.162-kw ERP, 269-ft. above sea level, lat. 44° 47' 51", long. 69° 03' 02".

Transmitter: N side of Rte. 69, 0.6-mi. junction with Rte. 2.

Ownership: TV-9 Inc.

Danforth—W17BJ, Trinity Bcstg. Network Inc. Phone: 714-832-2950.

Affiliation: TBN.

Technical Facilities: 100-w TPO, 1.442 ERP, 761-ft. above sea level, lat. 45° 30', long. 67° 53' 25".

Transmitter: Atop Snow Mountain.

Ownership: Trinity Broadcasting Network Inc.

Dover & Foxcroft—W19BL, Trinity Bcstg. Network Inc. Phone: 714-832-2950.

Affiliation: TBN.

Technical Facilities: 100-w TPO, 1.03-kw ERP, 98-ft. above ground, 820-ft. above sea level, lat. 45° 12' 58", long. 69° 14' 34".

Transmitter: NW corner of Rte. 153 & Bol Rd. intersection.

Ownership: Trinity Broadcasting Network Inc.

***Falmouth**—W57AP, Sherwood H. Craig. Phone: 207-866-2000; 207-989-4040. Fax: 207-989-3304.

Technical Facilities: 1000-w TPO, 127-kw ERP, 194-ft. above ground, 699-ft. above sea level, lat. 43° 45' 32", long. 70° 19' 14".

Transmitter: Blackstrap Mountain.

Equipment: ITS transmitter; SWR Inc. antenna.

Scheduled to begin: January 1, 1997.

Ownership: Sherwood H. Craig.

Planned satellite programming: Trinity Bcstg. Network.

Personnel: Sherwood Craig, General Manager & Sales Manager; Howie Soule, Chief Engineer.

***Farmington**—W21BI, Trinity Bcstg. Network Inc. Phone: 714-832-2950.

Affiliation: TBN.

Technical Facilities: 1000-w TPO, 25.4-kw ERP, 1066-ft. above sea level, lat. 44° 39' 22", long. 70° 11' 48".

Transmitter: Atop Voter Hill, Wilton.

Ownership: Trinity Broadcasting Network Inc.

***Lewiston**—W19BY, Charles Cline. Phone: 408-449-2339.

Technical Facilities: 143-w TPO, 1-kw ERP, 302-ft. above ground, 928-ft. above sea level, lat. 44° 08' 40", long. 70° 01' 22".

Transmitter: 0.9-mi. SE of Wales, ME.

Ownership: Charles G. Cline.

***Lewiston**—W27BV, Lucille Pflingsten. Phone: 813-424-4414.

Technical Facilities: 143-w TPO, 1-kw ERP, 299-ft. above ground, 928-ft. above sea level, lat. 44° 08' 40", long. 70° 01' 22".

Transmitter: 1-mi. SE of Wales.

Ownership: Lucille Pflingsten.

***Lewiston**—W30BP, Patty W. Reid. Phone: 207-783-9101. Fax: 207-783-5193.

Technical Facilities: 143-w TPO, 1-kw ERP, 298-ft. above ground, 928-ft. above sea level, lat. 44° 08' 40", long. 70° 01' 22".

Transmitter: 1-mi. SE of Wales.

Ownership: Patty W. Reid.

Lewiston—W39BQ, Maine Public Bcstg. Corp. Phone: 207-783-9101. Fax: 207-783-5193.

Web Site: <http://www.mpbpc.org.com>

Affiliation: PBS.

Technical Facilities: 1000-w TPO, 9.2-kw ERP, 513-ft. above ground, 1201-ft. above sea level, lat. 44° 09' 16", long. 70° 00' 37".

Transmitter: Oak Hill Rd., Litchfield.

Ownership: Maine Public Broadcasting Corp.

Personnel: Robert H. Gardiner, General Manager; Alexander Maxwell, Chief Engineer; Victoria Hendrickson, Sales Manager.
 Operating as a translator.

Winston—W42CF, Irvin L. Boeskool Money Purchase Pension Trust. Phone: 703-412-1130.
 Technical Facilities: 143-w TPO, 1-kw ERP, 99-ft. above ground, 928-ft. above sea level, lat. 44° 08' 40", long. 70° 01' 22".
 Transmitter: 1-mi. SE of Wales.
 Ownership: Irvin L. Boeskool Money Purchase Pension Trust.

Winston—W47CD, Joseph F. Desmond. Technical Facilities: 143-w TPO, 1.004-kw ERP, 298-ft. above ground, 928-ft. above sea level, lat. 44° 08' 40", long. 70° 01' 22".
 Transmitter: 1-mi. SE of Wales.
 Ownership: Joseph F. Desmond.

Winston—W55CK, Joseph F. Desmond. Phone: 209-435-9648.
 Technical Facilities: 143-w TPO, 1-kw ERP, 98-ft. above ground, 928-ft. above sea level, lat. 44° 08' 40", long. 70° 01' 22".
 Transmitter: 1-mi. SE of Wales.
 Ownership: J. F. Desmond.

Winston—W59DB, Elmo Giampaoli. Technical Facilities: 143-w TPO, 1-kw ERP, 98-ft. above ground, 928-ft. above sea level, lat. 44° 08' 40", long. 70° 01' 22".
 Transmitter: 1-mi. SE of Wales.
 Ownership: Elmo Giampaoli.

Winston—W69DQ, Ann Gordon. Phone: 316-21-4665.
 Technical Facilities: 143-w TPO, 1-kw ERP, 98-ft. above ground, 928-ft. above sea level, lat. 44° 08' 40", long. 70° 01' 22".
 Transmitter: 1-mi. SE of Wales.
 Ownership: Ann Gordon.

Witchias—W21BH, Trinity Bcstg. Network Inc. Phone: 714-832-2950.
 Affiliation: TBN.
 Technical Facilities: 1000-w TPO, 39.1-kw ERP, 98-ft. above ground, 767-ft. above sea level, lat. 44° 59' 14", long. 67° 28' 07".
 Transmitter: Cooper Mountain.
 Ownership: Trinity Broadcasting Network Inc.

Madawaska—W17BN, Trinity Bcstg. Network Inc. Phone: 714-832-2950.
 Affiliation: TBN.
 Technical Facilities: 1000-w TPO, 11.97-kw ERP, 1089-ft. above sea level, lat. 47° 19' 54", long. 68° 20' 31".
 Transmitter: Pelletier Rd., SW of Madawaska.
 Ownership: Trinity Broadcasting Network Inc.

Madway—W14BO, Trinity Bcstg. Network Inc. Phone: 714-832-2950.
 Affiliation: TBN.
 Technical Facilities: 100-w TPO, 650.4-kw ERP, 801-ft. above sea level, lat. 45° 34' 25", long. 68° 31' 10".
 Transmitter: 0.16-mi. S of Cemetery Rd.
 Ownership: Trinity Broadcasting Network Inc.

Portland—W20BC, Robert H. Ruark. Technical Facilities: 2000-w TPO, 0.202-kw ERP, 715-ft. above sea level, lat. 43° 45' 32", long. 70° 19' 14".
 Transmitter: 6-mi. N of Portland.
 Ownership: Robert H. Ruark.

Portland—W22BK, Robert H. Ruark. Technical Facilities: 2000-w TPO, 0.202-kw ERP, 285-ft. above ground, 719-ft. above sea level, lat. 43° 45' 32", long. 70° 19' 14".
 Transmitter: Blackstrap Mountain, N of Portland.
 Ownership: Robert H. Ruark.

Portland—WLOB-LP, Ch. 45, Carter Bcstg. Corp. Phone: 617-423-0210. Fax: 617-482-9305.
 Technical Facilities: 863-w TPO, 8-kw ERP, 164-ft. above ground, 200-ft. above sea level, lat. 43° 41' 22", long. 70° 20' 06".
 Transmitter: 779 Warren Ave., Portland.
 Ownership: Carter Broadcasting Corp.
 Satellite programming: Home Shopping Network.
 Personnel: Ken Carter, General Manager; Steve Callahan, Chief Engineer.

Portland—W62CD, Robert H. Ruark. Technical Facilities: 100-w TPO, 0.219-kw ERP, 715-ft. above sea level, lat. 43° 45' 32", long. 70° 19' 14".
 Transmitter: 6-mi. N of Portland.
 Ownership: Robert H. Ruark.

Presque Isle—W51AG, Trinity Bcstg. Network Inc.
 Affiliation: TBN.
 Technical Facilities: 1000-w TPO, 20-kw ERP, 420-ft. above ground, 1017-ft. above sea level, lat. 46° 44' 29", long. 67° 54' 59".
 Transmitter: 6-mi. N of Presque Isle.
 Equipment: Television Technology transmitter; Bogner antenna.
 Satellite earth stations: Scientific-Atlanta, 3.2-meter.
 Began Operation: December 2, 1987.
 Ownership: Trinity Broadcasting Network Inc.
 Represented (engineering): Smith & Fisher.
 Represented (legal): Colby M. May.
 Personnel: Paul Crouch, General Manager; Ben Miller, Chief Engineer; Rod Henke, Sales Manager.

Rockland—W64BY, Craig Ministries Inc. Phone: 207-989-4040; 207-866-2000. Fax: 207-866-3304.
 Affiliation: TBN.
 Technical Facilities: 1000-w TPO, 12.065-kw ERP, 82-ft. above ground, 394-ft. above sea level, lat. 44° 06' 30", long. 69° 09' 28".
 Transmitter: 0.9-mi. ENE of Wiley Corner, Thomaston.
 Equipment: ITS transmitter; SWR Inc. antenna.
 Ownership: Craig Ministries Inc.
 Personnel: Sherwood Craig, General Manager & Sales Manager; Howie Soule, Chief Engineer.

Skowhegan—W31AW, Kennebec Valley Television Inc. Phone: 207-873-6100.
 Technical Facilities: 1000-w TPO, 46.9-kw ERP, 151-ft. above ground, 942-ft. above sea level, lat. 44° 42' 45", long. 69° 43' 39".
 Transmitter: E of Norridgewock.
 Ownership: Kennebec Valley Television Inc.

Waterville—W04AK, Maine Bcstg. Co. Phone: 207-942-4821.
 Studio: 329 Mt. Hope Ave., Bangor, ME.
 Technical Facilities: 10-w TPO, 0.263-kw ERP, 95-ft. above ground, 190-ft. above sea level, lat. 44° 31' 36", long. 69° 38' 40".
 Transmitter: Approx. 980-ft. SW of intersection of Dunbar Rd. & U.S. Hwy. 201, Winslow.
 Ownership: Maine Broadcasting System.
 Satellite programming: WTBS (I) Atlanta; American Family Network; Telemundo.
 Advertising: No.
 Note: Operating as a translator.

Waterville—WIFYW-LP, Ch. 41, Mid-Maine Community Bcstg. Phone: 207-877-8877. Fax: 207-877-8876.
 Affiliation: UPN.
 Technical Facilities: 1000-w TPO, 0.68-kw ERP, 240-ft. above ground, 673-ft. above sea level, lat. 44° 29' 04", long. 69° 39' 22".
 Holds CP for change to 28.5-kw ERP, 249-ft. above ground, transmitter to NNW of Grove Hill Rd. & Tober Hill intersection. BPTTL-940414QB.
 Transmitter: Cook Hill, Vassalboro.
 Began Operation: April 1, 1994.
 Ownership: Mid-Maine Community Broadcasting.
 Satellite programming: American Independent Network; Channel America.
 Personnel: Wilson Hikam, General Manager; Neil Bonneville, Chief Engineer; Diane Burke, Station Manager.

Waterville—W54CB, Craig Ministries Inc. Phone: 207-989-4040.
 Technical Facilities: 1000-w TPO, 30.5-kw ERP, 351-ft. above ground, 741-ft. above sea level, lat. 44° 44' 42", long. 69° 41' 32".
 Transmitter: E side of Rte. 104, 1-mi. S of Kennebec River.
 Equipment: ITS transmitter; SWR Inc. antenna.
 Began Operation: January 7, 1996.
 Ownership: Craig Ministries Inc.
 Multichannel TV Sound: Stereo only.
 Satellite programming: Trinity Bcstg. Network.
 Personnel: Sherwood Craig, General Manager & Sales Manager; Howie Soule, Chief Engineer.

York Center—W63BR, Trinity Bcstg. Network Inc. Phone: 714-832-2950.
 Affiliation: TBN.
 Technical Facilities: 1000-w TPO, 31-kw ERP, 282-ft. above ground, 564-ft. above sea level, lat. 43° 14' 51", long. 70° 38' 20".
 Transmitter: W of I-95, Ogunquit.
 Ownership: Trinity Broadcasting Network Inc.

Maryland

Baltimore—W63BO, Wireless Data Systems Inc. Phone: 202-347-0030.
 Affiliation: IND.
 Technical Facilities: 1000-w TPO, 6.92-kw ERP, 352-ft. above ground, 387-ft. above sea level, lat. 39° 17' 21", long. 76° 36' 52".
 Transmitter: 10 Light St.
 Ownership: Wireless Data Systems Inc.

Cresaptown—W16AE, Trinity Bcstg. Network Inc.
 Affiliation: TBN.
 Technical Facilities: 100-w TPO, 1.2-kw ERP, 69-ft. above ground, 2897-ft. above sea level, lat. 39° 34' 56", long. 78° 53' 53".
 Transmitter: WROG(FM) tower, Dan's Rock.
 Equipment: ITS transmitter; Scala antenna.
 Satellite earth stations: Scientific-Atlanta, 3.2-meter.
 Began Operation: October 6, 1986.
 Ownership: Trinity Broadcasting Network Inc.
 Represented (engineering): Smith & Fisher.
 Represented (legal): Colby M. May.
 Personnel: Paul Crouch, General Manager; Ben Miller, Chief Engineer; Rod Henke, Sales Manager.

Frederick—W48AR, Three Angels Broadcasting Network. Phone: 618-627-4651. Fax: 618-627-2726.
 Technical Facilities: 649-w TPO, 42-kw ERP, 253-ft. above ground, 738-ft. above sea level, lat. 39° 20' 54", long. 77° 24' 23".

Transmitter: Near I-270 & Baker Valley Rd. intersection.
 Ownership: Three Angels Broadcasting Network Inc.

Frederick—W52AS, Three Angels Bcstg. Network Inc. Phone: 618-627-4651. Fax: 618-627-2726.
 Technical Facilities: 1000-w TPO, 39.5-kw ERP, 285-ft. above ground, 755-ft. above sea level, lat. 39° 20' 54", long. 77° 24' 23".
 Transmitter: Near I-270 & Baker Valley Rd. intersection.
 Ownership: Three Angels Broadcasting Network Inc.

Leonardtown—W52AX, Satellite Video Bcstg. Technical Facilities: 90-w TPO, 1-kw ERP, 151-ft. above ground, 272-ft. above sea level, lat. 38° 21' 08", long. 76° 38' 38".
 Transmitter: 557 Richneck Rd., Mechanicsville.
 Ownership: Satellite Video Broadcasting.

Ocean City—WLWP-LP, Ch. 4, Ocean 4 Broadcasting Assn. Phone: 718-448-5055.
 Technical Facilities: 10-w TPO, 0.29-kw ERP, 56-ft. above ground, 62-ft. above sea level, lat. 38° 26' 37", long. 75° 03' 15".
 Transmitter: Parking Lot, 138th St. & Coastal Hwy.
 Ownership: Ocean Broadcasting Assn.

Ocean City—WRAV-LP, Ch. 8, Benita S. Querubin & Julia Cuevo. Technical Facilities: 10-w TPO, 0.297-kw ERP, 279-ft. above ground, 260-ft. above sea level, lat. 38° 22' 52", long. 75° 10' 32".
 Transmitter: N of Rte. 90, E of Rte. 589, Ocean Pines.
 Ownership: Julia S. Cuevo & Benita S. Querubin.

Ocean City—WBLP-LP, Ch. 22, Ocean 22 Bcstg. Assn. Phone: 718-448-5055.
 Technical Facilities: 10-w TPO, 0.061-kw ERP, 62-ft. above sea level, lat. 38° 26' 37", long. 75° 03' 15".
 Transmitter: Parking lot, 138th St. & Coastal Hwy.
 Ownership: Ocean Broadcasting Assn.

Ocean City—WEWE-LP, Ch. 60, Ocean 60 Broadcasting Assn. Phone: 718-448-5055.
 Technical Facilities: 10-w TPO, 0.14-kw ERP, 56-ft. above sea level, lat. 38° 26' 37", long. 75° 03' 15".
 Transmitter: Parking lot, 138th St. & Coastal Hwy.
 Ownership: Ocean Broadcasting Assn.

Salisbury—W38BN, Salisbury Educational Bcstg. Foundation. Technical Facilities: 1000-w TPO, 20.9-kw ERP, 135-ft. above ground, 173-ft. above sea level, lat. 38° 24' 28", long. 75° 36' 16".
 Transmitter: Jersey Rd., Salisbury.
 Ownership: Salisbury Educational Broadcasting Foundation.

Towson—WMJF-LP, Ch. 61, Towson State University. Phone: 410-830-8788. Fax: 410-830-3656.
 Studio: Dept. of Speech, Towson State U, Towson, MD 21204.
 Technical Facilities: 100-w TPO, 0.521-kw ERP, 194-ft. above ground, 554-ft. above sea level, lat. 39° 23' 45", long. 76° 36' 29".
 Transmitter: Residence Tower, Towson State University.
 Equipment: Acrodyne transmitter; Scala antenna.
 Began Operation: April 1, 1992.
 Ownership: Towson State University.

Low Power TV Stations—Maryland

Satellite programming: America One; RAI-USA; Warner Brothers Network.
Advertising: Yes.
Personnel: John MacKerron, General Manager.

Massachusetts

***Boston**—W32AY, Telemundo of Northern California License Corp. Phone: 212-492-5659. Technical Facilities: 1000-w TPO, 12.5-kw ERP, 817-ft. above ground, 800-ft. above sea level, lat. 42° 20' 50", long. 71° 04' 59". Transmitter: Prudential Tower Bldg., 800 Boylston St.
Ownership: Telemundo Group Inc.

Boston—WCEA-LP, Ch. 19, Channel 19 TV Corp. Phone: 617-541-2222. Fax: 617-427-6227.

Studio: 780 Dudley St., Dorchester, MA 02125.

Technical Facilities: 0.913-kw ERP, lat. 42° 20' 50", long. 71° 04' 59".

Transmitter: Prudential Tower Bldg., 800 Boylston St.

Equipment: Acrodyne transmitter.

Began Operation: January 1, 1987.

Ownership: Channel 19 TV Corp.

Satellite programming: Sur Network.

Advertising: Yes. Rates: \$50.00/30 Sec.; \$150.00/Min.

Represented (engineering): Canne & Associates.

Personnel: Peter N. Cuenca, General Manager; Juan Hernandez, Sales Manager.

Boston—WRAP-LP, Ch. 33, Electron Communications Corp.

Technical Facilities: 1000-w TPO, 66.9-kw ERP, 289-ft. above ground, 440-ft. above sea level, lat. 42° 35' 36", long. 70° 43' 28".

Holds CP for change to Ch. 54, 16.7-kw ERP, 860-ft. above ground, 958-ft. above sea level, lat. 42° 18' 27", long. 71° 13' 27", transmitter to 1165 Chestnut St., Newton. BP TTL-940414N.

Transmitter: 7-mi. E of intersection of Magnolia & Western Aves.
Equipment: ITS transmitter; Alan Dick & Co. antenna.

Began Operation: February 27, 1991.

Ownership: Electron Communications Corp.

Multichannel TV Sound: Stereo only.

Satellite programming: The Box.

Advertising: Yes. Rates: \$25.00/30 Sec.

***Dennis**—W67BA, Boston U. Communications Inc. Phone: 617-787-6868.

Technical Facilities: 100-w TPO, 14.6-kw ERP, 350-ft. above ground, 125-ft. above sea level, lat. 41° 41' 19", long. 70° 20' 49".

Transmitter: Shootflying Hill, Barnstable.

Equipment: Emcee transmitter; Bogner antenna.

Ownership: Boston University Communications Inc.

Personnel: Robert D. Gordon, President & General Manager; Joe Sweeney, Chief Engineer.

Hyannis—W08CH, WGBH Educational Foundation. Phone: 617-492-2777. Fax: 617-868-6653.

Technical Facilities: 10-w TPO, 0.793-kw ERP, 197-ft. above ground, 256-ft. above sea level, lat. 41° 43' 46", long. 70° 10' 01".

Transmitter: Hokum Rock Rd., Dennis.

Equipment: Emcee transmitter; Scala antenna.

Began Operation: December 31, 1987.

Ownership: WGBH Educational Foundation.

Multichannel TV Sound: Stereo only.

Note: Operating as a translator.

***Lawrence**—W29BA, Randolph Weigner. Phone: 603-279-4758. Fax: 603-279-4440.

Technical Facilities: 340-w TPO, 5.6-kw ERP, 115-ft. above ground, 449-ft. above sea level, lat. 42° 45' 00", long. 71° 10' 00".

Transmitter: Reservoir Hill, Higgie Way, Druid Hill Ave., Methuen.

Ownership: Randolph Weigner.

Satellite programming: RAI-USA.

Leicester—W34BL, Carter Bcstg. Corp. Phone: 617-423-0810. Fax: 617-482-9305.

Technical Facilities: 909-w TPO, 7-kw ERP, 1361-ft. above sea level, lat. 42° 14' 47", long. 71° 55' 51".

Transmitter: Hwy. 9, 0.8-mi. W of Leicester.

Began Operation: March 4, 1996.

Ownership: Carter Broadcasting Corp.

Satellite programming: Home Shopping Network.

Personnel: Ken Carter, General Manager; Steve Callahan, Chief Engineer.

***North Adams**—W35BL, Lydia Sylvane Stockwell.

Technical Facilities: 20-w TPO, 0.117-kw ERP, 170-ft. above ground, 3608-ft. above sea level, lat. 42° 38' 14", long. 73° 10' 07".

Transmitter: Mount Greylock.

Ownership: Lydia S. Stockwell.

***Plainfield**—W35BK, Ch. 35, Lydia Sylvane Stockwell. Phone: 413-634-5688.

Technical Facilities: 100-w TPO, 0.882-kw ERP, 191-ft. above ground, 1732-ft. above sea level, lat. 42° 31' 23", long. 72° 52' 47".

Transmitter: 107 Grant St.

Ownership: Lydia Sylvane Stockwell.

Springfield—WDMR-LP, Ch. 65, Channel 13 TV Inc. Phone: 203-956-6834.

Studio: 886 Maple Ave., Hartford, CT 06114.

Technical Facilities: 1000-w TPO, 31.28-kw ERP, 183-ft. above ground, 787-ft. above sea level, lat. 42° 05' 07", long. 72° 42' 12".

Transmitter: Provin Mountain, on West St.

Satellite earth station: 2 in operation; 5 meters.

Began Operation: June 13, 1991.

Ownership: Channel 13 Television Inc.

Multichannel TV Sound: Stereo and separate audio program.

Satellite programming: RAI-USA; Telemundo; Univision.

Represented (sales): Telemundo Network Sales.

Represented (engineering): Mullaney Engineering Inc.

Represented (legal): Cohn & Marks.

Personnel: Gaetano Leone, General Manager; Sal Minniti, Chief Engineer; William Newton, Vice President/Sales.

***Springfield**—W67DF, Trinity Bcstg. Network Inc.

Affiliation: TBN.

Technical Facilities: 1000-w TPO, 1.86-kw ERP, 354-ft. above ground, 718-ft. above sea level, lat. 42° 08' 51", long. 72° 41' 22".

Holds CP for change to 100-w TPO, 0.97-kw ERP, 43-ft. above ground, 1243-ft. above sea level, lat. 42° 14' 28", long. 72° 38' 56", transmitter to WGGB-TV tower, Mount Tom, near Holyoke. BMTT-9605071B.

Transmitter: Atop East Mountain, 0.8-mi. NE of Mountain Rd. & I-90, near Westfield.

Satellite earth stations: Scientific-Atlanta, 3.2-meter; Scientific-Atlanta receivers.

Ownership: Trinity Broadcasting Network Inc.

Michigan

***Alpena**—W18BT, Thunder Bay Broadcasting Corp. Phone: 517-356-3434.

Technical Facilities: 1000-w TPO, 17.4-kw ERP, 330-ft. above ground, 1079-ft. above sea level, lat. 45° 09' 22", long. 83° 37' 54".

Transmitter: 1295 E. LaComb Rd.

Ownership: Thunder Bay Broadcasting Corp.

Berrien Springs—WYGN-LP, Ch. 25, Good News Television Inc.

Technical Facilities: 1000-w TPO, 5.4-kw ERP, 449-ft. above ground, 1109-ft. above sea level, lat. 41° 57' 42", long. 86° 21' 02".

Transmitter: 1.2-mi. NW of Snow Rd. & U.S. Rte. 31/33 intersection.

Ownership: Good News Television Inc.

Crystal—W22BH, Omnivision. Phone: 202-857-2500.

Technical Facilities: 10-w TPO, 0.122-kw ERP, 194-ft. above ground, 1001-ft. above sea level, lat. 43° 15' 49", long. 84° 54' 56".

Transmitter: 122 Lake St.

Equipment: TTC transmitter; Micro Communications antenna; Drake receivers.

Began Operation: February 14, 1996.

Ownership: Omnivision.

Planned satellite programming: FamilyNet.

Personnel: W. Rex Skea, President.

Crystal—W24BS, Omnivision. Phone: 517-235-6100. Fax: 517-235-6247.

Studio: 122 Lake St., Crystal, MI.

Technical Facilities: 10-w TPO, 0.122-kw ERP, 194-ft. above ground, 1001-ft. above sea level, lat. 43° 15' 49", long. 84° 54' 56".

Transmitter: 122 Lake St.

Equipment: Larcant transmitter.

Began Operation: November 4, 1995.

Ownership: Omnivision.

Personnel: W. Rex Skea, General Manager.

Note: Operating as a translator.

Crystal—W26BD, Omnivision. Phone: 202-857-2500.

Technical Facilities: 10-w TPO, 0.122-kw ERP, 194-ft. above ground, 1001-ft. above sea level, lat. 43° 15' 49", long. 84° 54' 56".

Transmitter: 122 Lake St.

Equipment: TTC transmitter; Micro Communications antenna.

Satellite earth station: Drake receivers.

Ownership: Omnivision.

Began Operation: February 13, 1996.

Planned satellite programming: FamilyNet.

Personnel: W. Rex Skea, President.

Crystal—W30BE, Omnivision. Phone: 517-235-3948. Fax: 517-235-6247.

Studio: 122 Lake St., Crystal, MI.

Technical Facilities: 10-w TPO, 0.122-kw ERP, 194-ft. above ground, 1001-ft. above sea level, lat. 43° 15' 49", long. 84° 54' 56".

Transmitter: 122 Lake St.

Equipment: Larcant transmitter.

Ownership: Omnivision.

Personnel: W. Rex Skea, President.

Note: Operating as a translator.

Crystal—W39BO, Mid-Michigan Wireless. Phone: 517-235-6100.

Technical Facilities: 10-w TPO, 0.12-kw ERP, 1001-ft. above sea level, lat. 43° 15' 49", long. 84° 54' 56".

Transmitter: 122 Lake St.

Equipment: Emcee transmitter.

Satellite earth stations: Scientific-Atlanta, 3-meter; Drake receivers.

Began Operation: March 1, 1996.

Ownership: Mid-Michigan Wireless.

Satellite programming: Channel America;COVERY Channel; Learning Channel.
Personnel: W. Rex Skea, President.

Crystal—W45BC, Mid-Michigan Wireless. Phone: 517-235-4339.

Technical Facilities: 10-w TPO, 0.117-kw ERP, 194-ft. above ground, 1001-ft. above sea level, lat. 43° 15' 49", long. 84° 54' 56".

Transmitter: 122 Lake St.

Began Operation: February, 13 1996.

Ownership: Mid-Michigan Wireless.

Crystal—W51BX, Mid-Michigan Wireless. Phone: 517-235-4339.

Technical Facilities: 10-w TPO, 0.117-kw ERP, 194-ft. above ground, 1001-ft. above sea level, lat. 43° 15' 49", long. 84° 54' 56".

Transmitter: 122 Lake St.

Began Operation: February 13, 1996.

Ownership: Mid-Michigan Wireless.

Crystal—W55BZ, Mid-Michigan Wireless. Phone: 517-235-3948. Fax: 517-235-6247.

Technical Facilities: 100-w TPO, 0.117-kw ERP, 199-ft. above ground, 871-ft. above sea level, lat. 43° 15' 49", long. 84° 54' 56".

Transmitter: 122 Lake St.

Equipment: ITS transmitter; Micro Communications antenna.

Satellite earth stations: Scientific-Atlanta, 3-meter.

Began Operation: February 13, 1996.

Ownership: Mid-Michigan Wireless.

Advertising: No.

Represented (legal): Dow, Lohnes & Albertson.

Crystal—W68CN, Mid-Michigan Wireless. Phone: 517-235-4339.

Technical Facilities: 10-w TPO, 0.116-kw ERP, 194-ft. above ground, 1001-ft. above sea level, lat. 43° 15' 49", long. 84° 54' 56".

Transmitter: 122 Lake St.

Began Operation: February 13, 1996.

Ownership: Mid-Michigan Wireless.

Detroit—WBXD-LP, Ch. 5, VJN LPTV Corp. Phone: 305-674-5000. Fax: 305-674-4900.

Technical Facilities: 7.2-w TPO, 0.04-kw ERP, lat. 42° 19' 45", long. 83° 02' 25".

Transmitter: Westin Hotel/Renaissance Center.

Equipment: Acrodyne transmitter; Scala antenna.

Began Operation: January 1, 1989.

Ownership: VJN LPTV Corp.

Satellite programming: The Box.

Represented (legal): Bryan Cave.

Personnel: Warren Reeves, General Manager; Jesse Coleman, Chief Engineer.

Detroit—W26AB, Glenn R. & Karen A. Plummer. Phone: 810-559-4200.

Technical Facilities: 100-w TPO, 2.3-kw ERP, 475-ft. above ground, 1037-ft. above sea level, lat. 45° 19' 56", long. 83° 02' 42".

Holds CP for change to 1000-w TPO, 38.2-kw ERP, 1053-ft. above sea level. BP TTL-JF0415DJ.

Transmitter: Cadillac Tower Bldg., Cadillac Square.

Ownership: Glenn R. & Karin A. Plummer.

Satellite programming: FamilyNet.

Personnel: Glenn Plummer, General Manager; Timothy Hoadly, Chief Engineer.

Detroit—W36BD, Telethon Television Co. Inc. Technical Facilities: 15.32-kw ERP, 1047-ft. above ground, 1037-ft. above sea level, lat. 42° 29' 22", long. 83° 17' 49".

Transmitter: 27777 Franklin Rd., Southfield.

Ownership: Telethon Television Co. Inc.

W44BI—WDWO-LP, Ch. 44, TV 44 Detroit Inc. Phone: 313-561-3300.
 Technical Facilities: 980-w TPO, 9.7-kw ERP, 98-ft. above ground, 964-ft. above sea level, lat. 42° 22' 40", long. 83° 14' 39".
 Transmitter: 12280 Burt Rd.
 Ownership: TV 44 Detroit Inc.

W48AV—Blackstar of Ann Arbor Inc. Phone: 313-973-7908. Fax: 313-973-7906.
 Technical Facilities: 2000-w TPO, 38.24-kw ERP, 312-ft. above ground, 892-ft. above sea level, lat. 42° 27' 43", long. 82° 52' 35".
 Transmitter: 1500 Shore Club Dr., St. Clair Pres.
 Equipment: ITS transmitter; Antenna Concepts antenna.
 Ownership: Blackstar Communications.
 Site programming: FamilyNet.
 Personnel: Christopher Webb, Vice President General Manager; Robert Thompson, Chief Engineer.
 Operating as a translator.

W66BV—Trinity Bcstg. Network Inc. Station: TBN.
 Technical Facilities: 1-w TPO, 19.7-kw ERP, 98-ft. above ground, 1869-ft. above sea level, lat. 42° 19' 45", long. 83° 02' 25".
 Transmitter: Westin Hotel Bldg., Detroit.
 Equipment: ITS transmitter; Bogner antenna.
 In Operation: March 1, 1983.
 Ownership: Trinity Broadcasting Network Inc.
 Advertising: Yes.
 Operating as a translator.

W15BI—Richard W. Johnson. Phone: 906-466-7455.
 Technical Facilities: 100-w TPO, 0.984-kw ERP, 194-ft. above ground, 1253-ft. above sea level, lat. 45° 42' 42", long. 87° 20' 57".
 Transmitter: 1-mi. N of Harris.
 Ownership: Richard W. Johnson.

W17BQ—Mark W. Johnson. Phone: 315-676-4741.
 Technical Facilities: 100-w TPO, 0.1-kw ERP, 14-ft. above ground, 1253-ft. above sea level, lat. 45° 42' 42", long. 87° 20' 57".
 Transmitter: 0.1-mi. N of Harris.
 Ownership: Mark W. Johnson.

W21BJ—Mark W. Johnson. Phone: 315-676-4741.
 Technical Facilities: 100-w TPO, 0.984-kw ERP, 193-ft. above ground, 1253-ft. above sea level, lat. 45° 42' 42", long. 87° 20' 57".
 Transmitter: 1-mi. N of Harris.
 Ownership: Mark W. Johnson.

W23BE—Esther P. Johnson. Phone: 906-466-7455.
 Technical Facilities: 100-w TPO, 0.9-kw ERP, 94-ft. above ground, 1253-ft. above sea level, lat. 45° 42' 42", long. 87° 20' 57".
 Transmitter: 1-mi. N of Harris.
 Ownership: Esther P. Johnson.

W27BN—Linda M. Johnson. Phone: 315-676-4741.
 Technical Facilities: 100-w TPO, 0.984-kw ERP, 193-ft. above ground, 1253-ft. above sea level, lat. 45° 42' 42", long. 87° 20' 57".
 Transmitter: 1-mi. N of Harris.
 Ownership: Linda M. Johnson.

W44BI—Mark W. Johnson. Phone: 315-676-4741.
 Technical Facilities: 100-w TPO, 0.9-kw ERP, 94-ft. above ground, 1253-ft. above sea level, lat. 45° 42' 42", long. 87° 20' 57".
 Transmitter: 1-mi. N of Harris.
 Ownership: Mark W. Johnson.

W46CD—Linda M. Johnson. Phone: 315-676-4741.
 Technical Facilities: 100-w TPO, 0.98-kw ERP, 193-ft. above ground, 1253-ft. above sea level, lat. 45° 42' 42", long. 87° 20' 57".
 Transmitter: 1-mi. N of Harris.
 Ownership: Linda M. Johnson.

W48BP—Linda M. Johnson. Phone: 315-676-4741.
 Technical Facilities: 100-w TPO, 0.98-kw ERP, 193-ft. above ground, 1253-ft. above sea level, lat. 45° 42' 42", long. 87° 20' 57".
 Transmitter: 1-mi. N of Harris.
 Ownership: Linda M. Johnson.

W50BG—Richard W. Johnson. Phone: 906-466-7455.
 Technical Facilities: 100-w TPO, 0.98-kw ERP, 193-ft. above ground, 1253-ft. above sea level, lat. 45° 42' 42", long. 87° 20' 57".
 Transmitter: 1-mi. N of Harris.
 Ownership: Richard W. Johnson.

W52BX—Richard W. Johnson. Phone: 906-466-7455.
 Technical Facilities: 100-w TPO, 0.9-kw ERP, 194-ft. above ground, 1253-ft. above sea level, lat. 45° 42' 42", long. 87° 20' 57".
 Transmitter: 1-mi. N of Harris.
 Ownership: Richard W. Johnson.

W58CJ—Richard W. Johnson. Phone: 906-466-7455.
 Technical Facilities: 100-w TPO, 0.9-kw ERP, 194-ft. above ground, 1253-ft. above sea level, lat. 45° 42' 42", long. 87° 20' 57".
 Transmitter: 1-mi. N of Harris.
 Ownership: Richard W. Johnson.

W60CB—Richard W. Johnson. Phone: 906-466-7455.
 Technical Facilities: 100-w TPO, 0.1-kw ERP, 193-ft. above ground, 1253-ft. above sea level, lat. 45° 42' 42", long. 87° 20' 57".
 Transmitter: 1-mi. N of Harris.
 Ownership: Richard W. Johnson.

W62CI—Mark W. Johnson. Phone: 315-676-4741.
 Technical Facilities: 100-w TPO, 0.1-kw ERP, 193-ft. above ground, 1253-ft. above sea level, lat. 45° 42' 42", long. 87° 20' 57".
 Transmitter: 1-mi. N of Harris.
 Ownership: Mark W. Johnson.

W64CA—Esther P. Johnson. Phone: 906-466-7455.
 Technical Facilities: 100-w TPO, 0.1-kw ERP, 193-ft. above ground, 1253-ft. above sea level, lat. 45° 42' 42", long. 87° 20' 57".
 Transmitter: 1-mi. N of Harris.
 Ownership: Esther P. Johnson.

W66CJ—Mark W. Johnson. Phone: 315-676-4741.
 Technical Facilities: 100-w TPO, 0.9-kw ERP, 194-ft. above ground, 1253-ft. above sea level, lat. 45° 42' 42", long. 87° 20' 57".
 Transmitter: 1-mi. N of Harris.
 Ownership: Mark W. Johnson.

W19BA—Trinity Bcstg. Network Inc. Phone: 714-832-2950.
 Affiliation: TBN.
 Technical Facilities: 1000-w TPO, 15.6-kw ERP, 299-ft. above ground, 1184-ft. above sea level, lat. 43° 02' 01", long. 85° 31' 15".
 Requests CP for change to Ch. 18, lat. 44° 14' 56", long. 85° 18' 48", transmitter to side of existing WLXV(FM) tower, near Cadillac. BPTTL-940412CS.

Transmitter: Pettis & Four Mile Rds., near Grand Rapids.
 Began Operation: June 5, 1990.
 Ownership: Trinity Broadcasting Network Inc.

W25BI—New Community Television & Production Co. Phone: 616-940-3030.

Technical Facilities: 1000-w TPO, 34.3-kw ERP, 249-ft. above ground, 1115-ft. above sea level, lat. 42° 58' 43", long. 85° 35' 13".
 Transmitter: 844 E. Beltline NE.
 Began Operation: June 24, 1994.
 Ownership: New Community Television & Productions Co. Inc.

W48BW—TV 17 Unlimited Inc. Phone: 715-848-1456.
 Technical Facilities: 1000-w TPO, 10.8-kw ERP, 131-ft. above ground, 823-ft. above sea level, lat. 42° 55' 19", long. 85° 41' 07".
 Transmitter: 2306 Clyde Park SW.
 Ownership: Dudley Communications Corp.

W61BX—Three Angels Bcstg. Network Inc. Phone: 618-627-4651. Fax: 618-627-2726.
 Technical Facilities: 1000-w TPO, 16.1-kw ERP, 308-ft. above ground, 1079-ft. above sea level, lat. 43° 01' 01", long. 85° 45' 25".
 Transmitter: Near Elmridge Dr. & Three Mile Rd., Grand Rapids.

Equipment: Acrodyne transmitter; Andrew antenna.
 Satellite earth stations: Scientific-Atlanta, 2.5-meter; Uniden receivers.
 Began Operation: February 1, 1992.
 Ownership: Three Angels Broadcasting Network Inc.
 Personnel: Moses Primo, General Manager; Clarence Larson, Chief Engineer; Linda Shelton, Program Director.

W67DJ—TV 17 Unlimited Inc. Phone: 715-848-1456.
 Technical Facilities: 1000-w TPO, 10.8-kw ERP, 190-ft. above ground, 843-ft. above sea level, lat. 42° 55' 19", long. 85° 41' 07".
 Transmitter: 2306 Clyde Park SW.
 Ownership: Dudley Communications Corp.

W14CH—Don Rayburn Sr. Phone: 504-273-1224.
 Technical Facilities: 153-w TPO, 1-kw ERP, 362-ft. above ground, 2228-ft. above sea level, lat. 46° 39' 50", long. 88° 23' 06".
 Transmitter: 1-mi. W of Baraga.
 Ownership: Don Rayburn Sr.

W16BL—Don Rayburn Sr.
 Technical Facilities: 153-w TPO, 1-kw ERP, 362-ft. above ground, 2228-ft. above sea level, lat. 46° 39' 50", long. 88° 23' 06".
 Transmitter: 1-mi. W of Baraga.
 Ownership: Don Rayburn Sr.

W22BZ—Don Rayburn Sr. Phone: 504-273-1224.
 Technical Facilities: 153-w TPO, 1-kw ERP, 362-ft. above ground, 2228-ft. above sea level, lat. 46° 39' 50", long. 88° 23' 06".
 Transmitter: 1-mi. W of Baraga.
 Ownership: Don Rayburn Sr.

W24CD—Don Rayburn Sr. Phone: 504-273-1224.
 Technical Facilities: 153-w TPO, 1-kw ERP, 362-ft. above ground, 2228-ft. above sea level, lat. 46° 39' 50", long. 88° 23' 06".
 Transmitter: 1-mi. W of Baraga.
 Ownership: Don Rayburn Sr.

W27BU—Don Rayburn Sr. Phone: 504-273-1224.

Technical Facilities: 153-w TPO, 1-kw ERP, 499-ft. above ground, 2227-ft. above sea level, lat. 46° 39' 50", long. 88° 23' 06".
 Transmitter: 1-mi. W of Baraga.
 Ownership: Don Rayburn Sr.

W29BZ—Dan Loflin. Phone: 504-928-3574.
 Technical Facilities: 153-w TPO, 1-kw ERP, 362-ft. above ground, 2228-ft. above sea level, lat. 46° 39' 50", long. 88° 23' 06".
 Transmitter: 1-mi. W of Baraga.
 Ownership: Dan Loflin.

W31BJ—Dan Loflin. Phone: 504-928-3574.
 Technical Facilities: 153-w TPO, 1-kw ERP, 362-ft. above ground, 2228-ft. above sea level, lat. 46° 39' 50", long. 88° 23' 06".
 Transmitter: 1-mi. W of Baraga.
 Ownership: Dan Loflin.

W38CG—Eric McBride. Phone: 504-928-3574.
 Technical Facilities: 153-w TPO, 1-kw ERP, 362-ft. above ground, 2228-ft. above sea level, lat. 46° 39' 50", long. 88° 23' 06".
 Transmitter: 1-mi. W of Baraga.
 Ownership: Eric McBride.

W41CA—Eric McBride. Phone: 504-928-3574.
 Technical Facilities: 153-w TPO, 1-kw ERP, 362-ft. above ground, 2228-ft. above sea level, lat. 46° 39' 50", long. 88° 23' 06".
 Transmitter: 1-mi. W of Baraga.
 Ownership: Eric McBride.

W44BM—Eric McBride. Phone: 504-928-3574.
 Technical Facilities: 153-w TPO, 1-kw ERP, 362-ft. above ground, 2228-ft. above sea level, lat. 46° 39' 50", long. 88° 23' 06".
 Transmitter: 1-mi. W of Baraga.
 Ownership: Eric McBride.

W46CM—Martha Rayburn. Phone: 504-273-1224.
 Technical Facilities: 153-w TPO, 1-kw ERP, 362-ft. above ground, 2228-ft. above sea level, lat. 46° 39' 50", long. 88° 23' 06".
 Transmitter: 1-mi. W of Baraga.
 Ownership: Martha Rayburn.

W48CA—Dan Loflin. Phone: 504-928-3574.
 Technical Facilities: 153-w TPO, 1-kw ERP, 362-ft. above ground, 2228-ft. above sea level, lat. 43° 39' 50", long. 88° 23' 06".
 Transmitter: 1-mi. W of Baraga.
 Ownership: Dan Loflin.

W50BZ—Dan Loflin. Phone: 504-928-3574.
 Technical Facilities: 153-w TPO, 1-kw ERP, 362-ft. above ground, 2228-ft. above sea level, lat. 46° 39' 50", long. 88° 23' 06".
 Transmitter: 1-mi. W of Baraga.
 Ownership: Dan Loflin.

W60CJ—Eric McBride. Phone: 504-928-3574.
 Technical Facilities: 153-w TPO, 1-kw ERP, 362-ft. above ground, 2228-ft. above sea level, lat. 46° 39' 50", long. 88° 23' 06".
 Transmitter: 1-mi. W of Baraga.
 Ownership: Eric McBride.

Low Power TV Stations—Michigan

- *Houghton Lake**—W24CG, James R. Kasten. Technical Facilities: 132-w TPO, 1-kw ERP, 302-ft. above ground, 1617-ft. above sea level, lat. 44° 17' 20", long. 84° 44' 34". Transmitter: 1-mi. S of Summit Heights. Ownership: James R. Kasten.
- *Houghton Lake**—W31BN, Roger L. Aho. Technical Facilities: 132-w TPO, 1-kw ERP, 302-ft. above ground, 1617-ft. above sea level, lat. 44° 17' 18", long. 84° 44' 30". Transmitter: 1-mi. S of Summit Heights. Ownership: Roger L. Aho.
- *Houghton Lake**—W52CO, Terry R. Evans. Phone: 313-421-5499. Technical Facilities: 132-w TPO, 1-kw ERP, 302-ft. above ground, 1617-ft. above sea level, lat. 44° 17' 18", long. 84° 44' 30". Transmitter: 1-mi. S of Summit Heights. Ownership: Terry R. Evans.
- *Houghton Lake**—W55CH, Terry R. Evans. Phone: 313-421-5499. Technical Facilities: 132-w TPO, 1-kw ERP, 350-ft. above ground, 1667-ft. above sea level, lat. 44° 17' 18", long. 84° 44' 30". Transmitter: 1-mi. S of Summit Heights. Ownership: Terry R. Evans.
- *Houghton Lake**—W59DC, Jeffrey A. Burns. Phone: 313-478-9095. Technical Facilities: 132-w TPO, 1-kw ERP, 302-ft. above ground, 1617-ft. above sea level, lat. 44° 17' 18", long. 84° 44' 30". Transmitter: 1-mi. S of Summit Heights. Ownership: Jeffrey A. Burns.
- *Houghton Lake**—W61CS, Jeffrey A. Burns. Phone: 313-478-9095. Technical Facilities: 500-w TPO, 1.0038-kw ERP, 350-ft. above ground, 1617-ft. above sea level, lat. 44° 17' 20", long. 84° 44' 34". Transmitter: 1-mi. S of Summit Heights. Ownership: Jeffrey A. Burns.
- *Houghton Lake**—W63CH, Jeffrey A. Burns. Phone: 313-478-9095. Technical Facilities: 500-w TPO, 1.0038-kw ERP, 350-ft. above ground, 1617-ft. above sea level, lat. 44° 17' 20", long. 84° 44' 34". Transmitter: 1-mi. S of Summit Heights. Ownership: Jeffrey A. Burns.
- *Houghton Lake**—W67DN, Harry W. Reed II. Phone: 916-446-3594. Technical Facilities: 132-w TPO, 1-kw ERP, 302-ft. above ground, 1617-ft. above sea level, lat. 44° 17' 18", long. 84° 44' 30". Transmitter: 1-mi. S of Summit Heights. Ownership: Harry W. Reed II.
- Iron Mountain**—K69BA, Bresnan Communications Co. Phone: 906-774-2404. Fax: 906-774-1705. Technical Facilities: 20-w TPO, 0.163-kw ERP, lat. 45° 49' 21", long. 88° 02' 36". Transmitter: 1-mi. NE of Iron Mountain on Millie Hill. Ownership: Bresnan Communications Co.
- Iron Mountain**—W30AK, Bresnan Communications Co. L.P. Phone: 906-774-2404. Fax: 906-774-7888. Studio: Millie Hill, Iron Mountain, MI 49801. Technical Facilities: 100-w TPO, 0.528-kw ERP, 200-ft. above ground, 1768-ft. above sea level, lat. 45° 49' 15", long. 88° 02' 38". Transmitter: 1-mi. E of Iron Mountain on Millie Hill. Equipment: ITT transmitter; Scala antenna. Began Operation: January 1, 1982. Ownership: Bresnan Communications Co. Satellite programming: Disney Channel. Personnel: Mark Summers, General Manager; Dan Ethington, Chief Engineer.
- Iron Mountain**—W35AK, Bresnan Communications Co. L.P. Phone: 906-774-2404. Fax: 906-774-7888. Studio: Millie Hill, Iron Mountain, MI 49801. Technical Facilities: 100-w TPO, 0.516-kw ERP, 200-ft. above ground, 1768-ft. above sea level, lat. 45° 49' 15", long. 88° 02' 38". Transmitter: 1-mi. E of Iron Mountain on Millie Hill. Equipment: ITT transmitter; Scala antenna. Satellite earth stations: Prodelin, 3-meter. Began Operation: January 1, 1982. Ownership: Bresnan Communications Co. Personnel: Mark Summers, General Manager; Dan Ethington, Chief Engineer.
- Iron Mountain**—W43AN, Bresnan Communications Inc. Phone: 906-774-2404. Technical Facilities: 100-w TPO, 0.69-kw ERP, lat. 45° 49' 15", long. 88° 02' 38". Transmitter: 1-mi. NE of Iron Mountain on Millie Hill. Ownership: Bresnan Communications Co.
- *Iron Mountain**—W59AQ, Bresnan Communications Inc. Phone: 906-774-2404. Technical Facilities: 100-w TPO, 0.815-kw ERP, lat. 45° 49' 21", long. 88° 02' 36". Transmitter: 1-mi. NE of Iron Mountain on Millie Hill. Ownership: Bresnan Communications Co. Personnel: Mark Summers, General Manager; Dan Ethington, Chief Engineer.
- Iron Mountain**—W63AW, Bresnan Communications Inc. Phone: 906-774-2404. Technical Facilities: 100-w TPO, 0.62-kw ERP, lat. 45° 49' 15", long. 88° 02' 38". Transmitter: 1-mi. NE of Iron Mountain on Millie Hill. Ownership: Bresnan Communications Co. Satellite programming: Turner Network TV. Personnel: Mark Summers, General Manager; Dan Ethington, Chief Engineer.
- Iron Mountain**—W65BN, Bresnan Communications Co. L.P. Phone: 906-774-2404. Fax: 906-774-7888. Studio: Millie Hill, Iron Mountain, MI 49801. Technical Facilities: 100-w TPO, 0.643-kw ERP, 220-ft. above ground, 1791-ft. above sea level, lat. 45° 49' 15", long. 88° 02' 38". Transmitter: 1-mi. NE of Iron Mountain on Millie Hill. Equipment: ITT transmitter; Scala antenna. Satellite earth stations: Prodelin, 3-meter. Began Operation: January 1, 1982. Ownership: Bresnan Communications Co. Satellite programming: Nashville Network. Personnel: Mark Summers, General Manager; Dan Ethington, Chief Engineer. Note: Operating as a translator.
- Iron Mountain**—W67AO, Bresnan Communications Inc. Phone: 906-774-2404. Technical Facilities: 100-w TPO, 0.16-kw ERP, lat. 45° 49' 21", long. 88° 02' 38". Transmitter: 1-mi. NE of Iron Mountain on Millie Hill. Ownership: Bresnan Communications Co. Satellite programming: Disney Channel. Personnel: Mark Summers, General Manager; Dan Ethington, Chief Engineer.
- Jackson**—W59CA, Tri-State Christian TV Inc. Technical Facilities: 1000-w TPO, 38.4-kw ERP, lat. 42° 23' 28", long. 84° 37' 22". Ownership: Tri-State Christian TV Inc. Satellite programming: Trinity Bcstg. Network. Personnel: Mike Socier, General Manager; Tim Deterding, Chief Engineer; Anna Van DeVenter, Sales Manager. Note: Operating as a translator.
- Kalamazoo**—WOKZ-LP, Ch. 38, LCH Communications Inc. Phone: 616-456-8888. Technical Facilities: 1000-w TPO, 15.8-kw ERP, 144-ft. above ground, 1086-ft. above sea level, lat. 42° 17' 48", long. 85° 38' 29". Transmitter: 1.12-mi. E of State Rte. 43 & Interstate 131 intersection. Equipment: ITS transmitter; Andrew antenna. Began Operation: January 1, 1996. Ownership: LCH Communications Inc. Represented (sales): Blair Television. Represented (engineering): du Treil, Lundin & Rackley. Represented (legal): Covington & Burling. Personnel: Scott Blumenthal, General Manager; Mike Laemers, Director of Engineering; Diane Knowski, Sales Manager.
- *Lansing**—W29BY, The DIT. Technical Facilities: 1000-w TPO, 62.4-kw ERP, 1258-ft. above ground, 1227-ft. above sea level, lat. 42° 51' 23", long. 84° 52' 51". Transmitter: Intersection of Grand River Ave. & Cutler Rd. Ownership: The DIT.
- Lansing & East Lansing**—W69BJ, Tri-State Christian TV Inc. Phone: 714-832-2950. Technical Facilities: 301-w TPO, 1.5-kw ERP, 679-ft. above ground, 1450-ft. above sea level, lat. 42° 40' 33", long. 84° 30' 00". Transmitter: 3200 Pine Tree Rd. Ownership: Tri-State Christian TV Inc. Personnel: Mike Socier, General Manager; Tim Deterding, Chief Engineer; Anna Van DeVenter, Sales Manager. Note: Operating as a translator.
- *Ludington**—W03BI, Stanley Waruszewski. Phone: 616-893-8904. Fax: 616-894-2848. Technical Facilities: 10-w TPO, 0.0158-kw ERP, 351-ft. above ground, 738-ft. above sea level, lat. 43° 58' 54", long. 86° 27' 18". Transmitter: 1.9-mi. NNW of Ludington. Ownership: Stanley Waruszewski.
- *Ludington**—W34BZ, Jeffrey A. Burns. Phone: 313-478-9095. Technical Facilities: 100-w TPO, 0.886-kw ERP, 385-ft. above ground, 988-ft. above sea level, lat. 44° 03' 27", long. 86° 24' 58". Transmitter: Jebavy at Ehler. Ownership: Jeffrey A. Burns.
- *Ludington**—W48BY, Roger L. Aho. Phone: 313-474-0036. Technical Facilities: 100-w TPO, 0.886-kw ERP, 385-ft. above ground, 988-ft. above sea level, lat. 44° 03' 27", long. 86° 24' 58". Transmitter: Jebavy at Ehler. Ownership: Roger L. Aho.
- *Ludington**—W55CG, Richard L. Bourassa. Technical Facilities: 100-w TPO, 0.886-kw ERP, 385-ft. above ground, 988-ft. above sea level, lat. 44° 03' 27", long. 86° 24' 58". Transmitter: Jebavy at Ehler. Ownership: Richard L. Bourassa.
- *Ludington**—W57CA, Marianne Healy. Phone: 313-416-0758. Technical Facilities: 100-w TPO, 0.86-kw ERP, 300-ft. above ground, 987-ft. above sea level, lat. 44° 03' 30", long. 86° 24' 59". Transmitter: Jebavy at Ehler. Ownership: Marianne Healy.
- *Ludington**—W67DC, Lawrence E. Burns. Phone: 313-478-9095. Technical Facilities: 100-w TPO, 0.89-kw ERP, 298-ft. above ground, 988-ft. above sea level, lat. 44° 03' 27", long. 86° 24' 58". Transmitter: Jebavy at Ehler. Ownership: Lawrence E. Burns.
- *Menominee**—W31BK, Aries Telecommunications Corp. Phone: 414-494-2626. Technical Facilities: 1000-w TPO, 8.61-kw ERP, 459-ft. above ground, 1171-ft. above sea level, lat. 45° 16' 45", long. 87° 40'. Transmitter: 440-ft. E of County Rd. R-1, mi. N of County Rd. 338. Ownership: Aries Telecommunications Corp.
- *Monroe**—W58BX, Gwendolyn Moore. Phone: 410-730-1295. Fax: 301-596-6373. Technical Facilities: 1000-w TPO, 79.1-kw ERP, 184-ft. above ground, 787-ft. above sea level, lat. 41° 50' 43", long. 83° 27' 58". Transmitter: 0.5-mi. from Kelly Rd., 0.5-mi. of Chesapeake & Ohio Railroad tracks. Equipment: Andrew transmitter; Bogner antenna. Scheduled to begin operation: March 1, 1999. Ownership: Gwendolyn Moore. Satellite programming: RATNET. Represented (legal): Benjamin Perez.
- *Mount Pleasant**—W21BR, Merle W. Pearce. Technical Facilities: 555-w TPO, 10-kw ERP, 389-ft. above ground, 1188-ft. above sea level, lat. 43° 34' 33", long. 84° 46' 29". Transmitter: 0.4-mi. W of Blue Grass Rd., U.S. Rte. 27. Ownership: Merle W. Pearce.
- *Mount Pleasant**—W38CE, Lois E. Pearce. Phone: 913-469-8574. Technical Facilities: 548-w TPO, 10-kw ERP, 389-ft. above ground, 1187-ft. above sea level, lat. 43° 34' 33", long. 84° 46' 29". Transmitter: 0.4-mi. W of Blue Grass Rd., U.S. Rte. 27. Ownership: Lois E. Pearce.
- *Mount Pleasant**—W52CG, John D. Zimmer. Phone: 616-744-9676. Technical Facilities: 526-w TPO, 10-kw ERP, 389-ft. above ground, 1187-ft. above sea level, lat. 43° 34' 33", long. 84° 46' 29". Transmitter: 0.4-mi. W of Blue Grass Rd., U.S. Rte. 27. Ownership: John D. Zimmer.
- *Mount Pleasant**—W56DR, John D. Zimmer. Technical Facilities: 527-w TPO, 10-kw ERP, 389-ft. above ground, 1188-ft. above sea level, lat. 43° 34' 33", long. 84° 46' 29". Transmitter: 0.4-mi. N of Blue Grass Rd., U.S. Rte. 27. Ownership: John D. Zimmer.
- *Mount Pleasant**—W57CO, Lois E. Pearce. Technical Facilities: 495-w TPO, 10-kw ERP, 366-ft. above ground, 1165-ft. above sea level, lat. 43° 34' 33", long. 84° 46' 29". Transmitter: 0.4-mi. W of Blue Grass Rd., U.S. Rte. 27. Ownership: Lois E. Pearce.
- *Muskegon**—WMKG-LP, Ch. 40, Kelley Enterprises. Phone: 616-733-4040. Fax: 616-739-4329. Technical Facilities: 1000-w TPO, 10.15-kw ERP, 100-ft. above ground, 715-ft. above sea level, lat. 43° 10' 32", long. 86° 12' 44". Transmitter: 4237 Airline Rd., Muskegon. Ownership: Kelley Enterprises. Multichannel TV Sound: Stereo only.

Michigan—Low Power TV Stations

- programming: Channel America; FAN-TV.
 and satellite programming: America One.
 presented (legal): Cole, Raywid & Braver, L.L.P.
 Personnel: Sharon Lee, General Manager; Fenkel Kelley, Chief Engineer; Jay Ronn, Sales Manager.
- Key—W14CG**, Frank J. Catz Living Trust. Phone: 415-845-0111. Fax: 415-854-0223. Technical Facilities: 179-w TPO, 1-kw ERP, 566-ft. above ground, 1814-ft. above sea level, lat. 45° 19' 17", long. 84° 52' 33". Transmitter: 1-mi. N of Boyne City. Ownership: Frank J. Catz Living Trust.
- Key—W16BN**, Fran J. Katz Living Trust. Phone: 415-854-0111. Fax: 415-854-0223. Technical Facilities: 179-w TPO, 1-kw ERP, 566-ft. above ground, 1814-ft. above sea level, lat. 45° 19' 17", long. 84° 52' 33". Transmitter: 1-mi. N of Boyne City. Ownership: Frank J. Catz Living Trust.
- Key—W18BX**, Dean R. & Mildred M. Foster. Technical Facilities: 179-w TPO, 1.005-kw ERP, 566-ft. above ground, 1814-ft. above sea level, lat. 45° 19' 17", long. 84° 52' 33". Transmitter: 1-mi. N of Boyne City. Ownership: Dean R. & Mildred M. Foster.
- Key—W20BQ**, Roger L. D. Smith. Technical Facilities: 179-w TPO, 1-kw ERP, 566-ft. above ground, 1814-ft. above sea level, lat. 45° 19' 17", long. 84° 52' 33". Transmitter: 1-mi. N of Boyne City. Ownership: Roger L. D. Smith.
- Key—W23BM**, Lawrence E. Burns. Phone: 313-478-9095. Technical Facilities: 179-w TPO, 1-kw ERP, 566-ft. above ground, 1814-ft. above sea level, lat. 45° 19' 17", long. 84° 52' 33". Transmitter: 1-mi. N of Boyne City. Ownership: Lawrence E. Burns.
- Key—W31BI**, Barbara J. Unger. Technical Facilities: 179-w TPO, 1-kw ERP, 566-ft. above ground, 1814-ft. above sea level, lat. 45° 19' 17", long. 84° 52' 33". Transmitter: 1-mi. N of Boyne City. Ownership: Barbara J. Unger.
- Key—W36CD**, Dan Blechman. Phone: 313-947-8998. Technical Facilities: 179-w TPO, 1-kw ERP, 566-ft. above ground, 1814-ft. above sea level, lat. 45° 19' 17", long. 84° 52' 33". Transmitter: 1-mi. N of Boyne City. Ownership: Dan Blechman.
- Key—W39CB**, Dan Blechman. Phone: 313-947-8998. Technical Facilities: 179-w TPO, 1-kw ERP, 566-ft. above ground, 1814-ft. above sea level, lat. 45° 19' 17", long. 84° 52' 33". Transmitter: 1-mi. N of Boyne City. Ownership: Dan Blechman.
- Key—W51CR**, Roger L. Aho. Technical Facilities: 179-w TPO, 1-kw ERP, 566-ft. above ground, 1814-ft. above sea level, lat. 45° 19' 17", long. 84° 52' 33". Transmitter: 1-mi. N of Boyne City. Ownership: Roger L. Aho.
- *Petoskey—W53BN**, Scott D. Nisbet. Phone: 415-802-8039. Technical Facilities: 179-w TPO, 1-kw ERP, 566-ft. above ground, 1814-ft. above sea level, lat. 45° 19' 17", long. 84° 52' 33". Transmitter: 1-mi. N of Boyne City. Ownership: Scott D. Nisbet.
- *Petoskey—W55CL**, Scott D. Nisbet. Phone: 415-802-8039. Technical Facilities: 179-w TPO, 1-kw ERP, 566-ft. above ground, 1814-ft. above sea level, lat. 45° 19' 17", long. 84° 52' 33". Transmitter: 1-mi. N of Boyne City. Ownership: Scott D. Nisbet.
- *Petoskey—W57CP**, Alfred Adkins. Technical Facilities: 179-w TPO, 1-kw ERP, 566-ft. above ground, 1814-ft. above sea level, lat. 45° 19' 17", long. 84° 52' 33". Transmitter: 1-mi. N of Boyne City. Ownership: Alfred Adkins.
- *Petoskey—W64CK**, James de la Hoyde. Technical Facilities: 179-w TPO, 1-kw ERP, 566-ft. above ground, 1814-ft. above sea level, lat. 45° 19' 17", long. 84° 52' 33". Transmitter: 1-mi. N of Boyne City. Ownership: James de la Hoyde.
- *Petoskey—W68DH**, Lyn Guin. Technical Facilities: 179-w TPO, 1-kw ERP, 566-ft. above ground, 1814-ft. above sea level, lat. 45° 19' 17", long. 84° 52' 33". Transmitter: 1-mi. N of Boyne City. Ownership: Lyn R. Guin.
- *Pontiac—W41BC**, Gwendolyn Moore. Phones: 410-730-1295; 202-462-3680. Fax: 202-462-3781. Technical Facilities: 1000-w TPO, 101-kw ERP, 125-ft. above ground, 1066-ft. above sea level, lat. 42° 32' 38", long. 83° 29' 58". Transmitter: Near Benstein & Loon Lake Rds., Pontiac. Equipment: Andrew transmitter; Bogner antenna. Ownership: Gwendolyn Moore. Represented (legal): Benjamin Perez.
- Rockford—W59AZ**, International Union UAW LPTV Project. Technical Facilities: 2.22-kw ERP, 1030-ft. above sea level, lat. 43° 07' 03", long. 85° 34' 06". Transmitter: 0.86-mi. W of Rockford. Ownership: International Union UAW LPTV Project.
- *Sault Ste. Marie—W18BR**, Dean R. & Mildred M. Foster. Phone: 616-885-6432. Technical Facilities: 132-w TPO, 1-kw ERP, 202-ft. above ground, 902-ft. above sea level, lat. 46° 26' 16", long. 84° 22' 42". Transmitter: 1-mi. S of Sault Ste. Marie. Ownership: Dean R. & Mildred M. Foster.
- *Sault Ste. Marie—W21BN**, Dan Blechman. Technical Facilities: 132-w TPO, 1-kw ERP, 202-ft. above ground, 902-ft. above sea level, lat. 46° 26' 16", long. 84° 22' 42". Transmitter: 1-mi. S of Sault Ste. Marie. Ownership: Dan Blechman.
- *Sault Ste. Marie—W32BN**, Denise Aakre. Phone: 218-436-2817. Technical Facilities: 132-w TPO, 1-kw ERP, 202-ft. above ground, 902-ft. above sea level, lat. 46° 26' 16", long. 84° 22' 42". Transmitter: 1-mi. S of Sault Ste. Marie. Ownership: Denise Aakre.
- *Sault Ste. Marie—W36BV**, Marie Johnson. Phone: 218-436-2817. Technical Facilities: 132-w TPO, 1-kw ERP, 202-ft. above ground, 902-ft. above sea level, lat. 46° 26' 16", long. 84° 22' 42". Transmitter: 1-mi. S of Sault Ste. Marie. Ownership: Marie Johnson.
- *Sault Ste. Marie—W39BY**, Marie Johnson. Phone: 218-436-2817. Technical Facilities: 132-w TPO, 1-kw ERP, 202-ft. above ground, 902-ft. above sea level, lat. 46° 26' 16", long. 84° 22' 42". Transmitter: 1-mi. S of Sault Ste. Marie. Ownership: Marie Johnson.
- *Sault Ste. Marie—W48BZ**, Dean Johnson. Phone: 218-436-2817. Technical Facilities: 132-w TPO, 1-kw ERP, 202-ft. above ground, 902-ft. above sea level, lat. 46° 26' 16", long. 84° 22' 42". Transmitter: 1-mi. S of Sault Ste. Marie. Ownership: Dean Johnson.
- *Sault Ste. Marie—W50CA**, Dean Johnson. Phone: 218-436-2817. Technical Facilities: 132-w TPO, 1-kw ERP, 202-ft. above ground, 902-ft. above sea level, lat. 46° 26' 16", long. 84° 22' 42". Transmitter: 1-mi. S of Sault Ste. Marie. Ownership: Dean Johnson.
- *Sault Ste. Marie—W52CB**, Dean Johnson. Phone: 218-436-2817. Technical Facilities: 1000-w TPO, 1-kw ERP, 349-ft. above ground, 1040-ft. above sea level, lat. 46° 26' 16", long. 84° 22' 42". Transmitter: 1-mi. S of Sault Ste. Marie. Ownership: Dean Johnson.
- *Sault Ste. Marie—W56DI**, Dean Johnson. Phone: 218-436-2817. Technical Facilities: 132-w TPO, 1-kw ERP, 202-ft. above ground, 902-ft. above sea level, lat. 46° 26' 16", long. 84° 22' 42". Transmitter: 1-mi. S of Sault Ste. Marie. Ownership: Dean Johnson.
- *Sault Ste. Marie—W58CO**, Dean Johnson. Phone: 218-436-2817. Technical Facilities: 500-w TPO, 1-kw ERP, 349-ft. above ground, 1040-ft. above sea level, lat. 46° 26' 16", long. 84° 22' 42". Transmitter: 1-mi. S of Sault Ste. Marie. Ownership: Dean Johnson.
- *Traverse City—W15BM**, Stephen Saffold. Phone: 916-442-6566. Technical Facilities: 69-w TPO, 0.5-kw ERP, 396-ft. above ground, 1482-ft. above sea level, lat. 44° 46' 13", long. 85° 41' 43". Transmitter: 1.4-mi. SE of Traverse City. Ownership: Stephen Saffold.
- *Traverse City—W19BZ**, Edward J. & Madge E. Hess. Phone: 209-722-1976. Technical Facilities: 69-w TPO, 0.5-kw ERP, 410-ft. above ground, 1460-ft. above sea level, lat. 44° 46' 13", long. 85° 41' 43". Transmitter: 1.6-mi. SE of Traverse City airport. Ownership: Edward J. & Madge E. Hess.
- *Traverse City—W23BI**, Harold Tellefsen. Technical Facilities: 69-w TPO, 0.5-kw ERP, 410-ft. above ground, 1460-ft. above sea level, lat. 44° 46' 13", long. 85° 41' 43". Transmitter: 1.5-mi. SE of Traverse City Airport. Ownership: Harold Tellefsen.
- *Traverse City—W34CE**, Harold Tellefsen. Phone: 708-945-6051. Technical Facilities: 69-w TPO, 0.5-kw ERP, 410-ft. above ground, 1460-ft. above sea level, lat. 44° 46' 13", long. 85° 41' 43". Transmitter: 1.6-mi. SE of Traverse City airport. Ownership: Harold Tellefsen.
- *Traverse City—W36BZ**, Harold Tellefsen. Phone: 708-945-6051. Technical Facilities: 69-w TPO, 0.5-kw ERP, 410-ft. above ground, 1460-ft. above sea level, lat. 44° 46' 13", long. 85° 41' 43". Transmitter: 1.5-mi. SE of Traverse City airport. Ownership: Harold Tellefsen.
- *Traverse City—W48CC**, Audrey B. Tellefsen. Phone: 708-945-6051. Technical Facilities: 69-w TPO, 0.5-kw ERP, 410-ft. above ground, 1460-ft. above sea level, lat. 44° 46' 13", long. 85° 41' 43". Transmitter: 1.5-mi. SE of Traverse City Airport. Ownership: Audrey B. Tellefsen.
- *Traverse City—W50BL**, Mark Evans. Technical Facilities: 50-w TPO, 0.594-kw ERP, 1348-ft. above sea level, lat. 44° 46' 13", long. 85° 41' 43". Transmitter: WLDR (FM) radio tower site. Ownership: Mark Evans.
- *Traverse City—W52CP**, Audrey B. Tellefsen. Phone: 708-945-6051. Technical Facilities: 69-w TPO, 0.5-kw ERP, 410-ft. above ground, 1460-ft. above sea level, lat. 44° 46' 13", long. 85° 41' 43". Transmitter: 1.5-mi. SE of Traverse City Airport. Ownership: Audrey B. Tellefsen.
- *Traverse City—W56DF**, Audrey B. Tellefsen. Phone: 708-945-6051. Technical Facilities: 69-w TPO, 0.5-kw ERP, 396-ft. above ground, 1482-ft. above sea level, lat. 44° 46' 13", long. 85° 41' 43". Transmitter: 1.4-mi. SE of Traverse City. Ownership: Audrey B. Tellefsen.
- *Traverse City—W58CN**, Lawrence E. Burns. Phone: 313-478-9095. Technical Facilities: 69-w TPO, 0.5-kw ERP, 396-ft. above ground, 1482-ft. above sea level, lat. 44° 46' 13", long. 85° 44' 43". Transmitter: 1.4-mi. SE of Traverse City. Ownership: Lawrence E. Burns.
- *Traverse City—W62CQ**, Lawrence E. Burns. Phone: 313-478-9095. Technical Facilities: 69-w TPO, 0.5-kw ERP, 410-ft. above ground, 1460-ft. above sea level, lat. 44° 46' 13", long. 85° 41' 43". Transmitter: 1.5-mi. SE of Traverse City Airport. Ownership: Lawrence E. Burns.
- *Traverse City—W66CX**, Roger L. Aho. Phone: 313-474-0036. Technical Facilities: 69-w TPO, 0.5-kw ERP, 410-ft. above ground, 1460-ft. above sea level, lat. 44° 46' 13", long. 85° 41' 43". Transmitter: 1.5-mi. SE of Traverse City Airport. Ownership: Roger L. Aho.
- *Traverse City—W68DD**, Roger L. Aho. Phone: 313-474-0036. Technical Facilities: 69-w TPO, 0.5-kw ERP, 410-ft. above ground, 1460-ft. above sea level, lat. 44° 46' 13", long. 85° 41' 43".

Low Power TV Stations—Michigan

- *Houghton Lake**—W24CG, James R. Kasten. Technical Facilities: 132-w TPO, 1-kw ERP, 302-ft. above ground, 1617-ft. above sea level, lat. 44° 17' 20", long. 84° 44' 34". Transmitter: 1-mi. S of Summit Heights. Ownership: James R. Kasten.
- *Houghton Lake**—W31BN, Roger L. Aho. Technical Facilities: 132-w TPO, 1-kw ERP, 302-ft. above ground, 1617-ft. above sea level, lat. 44° 17' 18", long. 84° 44' 30". Transmitter: 1-mi. S of Summit Heights. Ownership: Roger L. Aho.
- *Houghton Lake**—W52CO, Terry R. Evans. Phone: 313-421-5499. Technical Facilities: 132-w TPO, 1-kw ERP, 302-ft. above ground, 1617-ft. above sea level, lat. 44° 17' 18", long. 84° 44' 30". Transmitter: 1-mi. S of Summit Heights. Ownership: Terry R. Evans.
- *Houghton Lake**—W55CH, Terry R. Evans. Phone: 313-421-5499. Technical Facilities: 132-w TPO, 1-kw ERP, 350-ft. above ground, 1667-ft. above sea level, lat. 44° 17' 18", long. 84° 44' 30". Transmitter: 1-mi. S of Summit Heights. Ownership: Terry R. Evans.
- *Houghton Lake**—W59DC, Jeffrey A. Burns. Phone: 313-478-9095. Technical Facilities: 132-w TPO, 1-kw ERP, 302-ft. above ground, 1617-ft. above sea level, lat. 44° 17' 18", long. 84° 44' 30". Transmitter: 1-mi. S of Summit Heights. Ownership: Jeffrey A. Burns.
- *Houghton Lake**—W61CS, Jeffrey A. Burns. Phone: 313-478-9095. Technical Facilities: 500-w TPO, 1.0038-kw ERP, 350-ft. above ground, 1617-ft. above sea level, lat. 44° 17' 20", long. 84° 44' 34". Transmitter: 1-mi. S of Summit Heights. Ownership: Jeffrey A. Burns.
- *Houghton Lake**—W63CH, Jeffrey A. Burns. Phone: 313-478-9095. Technical Facilities: 500-w TPO, 1.0038-kw ERP, 350-ft. above ground, 1617-ft. above sea level, lat. 44° 17' 20", long. 84° 44' 34". Transmitter: 1-mi. S of Summit Heights. Ownership: Jeffrey A. Burns.
- *Houghton Lake**—W67DN, Harry W. Reed II. Phone: 916-446-3594. Technical Facilities: 132-w TPO, 1-kw ERP, 302-ft. above ground, 1617-ft. above sea level, lat. 44° 17' 18", long. 84° 44' 30". Transmitter: 1-mi. S of Summit Heights. Ownership: Harry W. Reed II.
- Iron Mountain**—K69BA, Bresnan Communications Co. Phone: 906-774-2404. Fax: 906-774-1705. Technical Facilities: 20-w TPO, 0.163-kw ERP, lat. 45° 49' 21", long. 88° 02' 36". Transmitter: 1-mi. NE of Iron Mountain on Millie Hill. Ownership: Bresnan Communications Co.
- Iron Mountain**—W30AK, Bresnan Communications Co. L.P. Phone: 906-774-2404. Fax: 906-774-7888. Studio: Millie Hill, Iron Mountain, MI 49801. Technical Facilities: 100-w TPO, 0.528-kw ERP, 200-ft. above ground, 1768-ft. above sea level, lat. 45° 49' 15", long. 88° 02' 38". Transmitter: 1-mi. E of Iron Mountain on Millie Hill. Equipment: ITT transmitter; Scala antenna. Began Operation: January 1, 1982.
- Ownership:** Bresnan Communications Co. Satellite programming: ESPN. Personnel: Mark Summers, General Manager; Dan Ethington, Chief Engineer. Note: Operating as a translator.
- Iron Mountain**—W35AK, Bresnan Communications Co. L.P. Phone: 906-774-2404. Fax: 906-774-7888. Studio: Millie Hill, Iron Mountain, MI 49801. Technical Facilities: 100-w TPO, 0.516-kw ERP, 200-ft. above ground, 1768-ft. above sea level, lat. 45° 49' 15", long. 88° 02' 38". Transmitter: 1-mi. E of Iron Mountain on Millie Hill. Equipment: ITT transmitter; Scala antenna. Satellite earth stations: Prodelin, 3-meter. Began Operation: January 1, 1982. Ownership: Bresnan Communications Co. Personnel: Mark Summers, General Manager; Dan Ethington, Chief Engineer.
- Iron Mountain**—W43AN, Bresnan Communications Inc. Phone: 906-774-2404. Technical Facilities: 100-w TPO, 0.69-kw ERP, lat. 45° 49' 15", long. 88° 02' 38". Transmitter: 1-mi. NE of Iron Mountain on Millie Hill. Ownership: Bresnan Communications Co.
- *Iron Mountain**—W59AQ, Bresnan Communications Inc. Phone: 906-774-2404. Technical Facilities: 100-w TPO, 0.815-kw ERP, lat. 45° 49' 21", long. 88° 02' 36". Transmitter: 1-mi. NE of Iron Mountain on Millie Hill. Ownership: Bresnan Communications Co. Personnel: Mark Summers, General Manager; Dan Ethington, Chief Engineer.
- Iron Mountain**—W63AW, Bresnan Communications Inc. Phone: 906-774-2404. Technical Facilities: 100-w TPO, 0.62-kw ERP, lat. 45° 49' 15", long. 88° 02' 38". Transmitter: 1-mi. NE of Iron Mountain on Millie Hill. Ownership: Bresnan Communications Co. Satellite programming: Turner Network TV. Personnel: Mark Summers, General Manager; Dan Ethington, Chief Engineer.
- Iron Mountain**—W65BN, Bresnan Communications Co. L.P. Phone: 906-774-2404. Fax: 906-774-7888. Studio: Millie Hill, Iron Mountain, MI 49801. Technical Facilities: 100-w TPO, 0.643-kw ERP, 220-ft. above ground, 1791-ft. above sea level, lat. 45° 49' 15", long. 88° 02' 38". Transmitter: 1-mi. NE of Iron Mountain on Millie Hill. Equipment: ITT transmitter; Scala antenna. Satellite earth stations: Prodelin, 3-meter. Began Operation: January 1, 1982. Ownership: Bresnan Communications Co. Satellite programming: Nashville Network. Personnel: Mark Summers, General Manager; Dan Ethington, Chief Engineer. Note: Operating as a translator.
- Iron Mountain**—W67AO, Bresnan Communications Inc. Phone: 906-774-2404. Technical Facilities: 100-w TPO, 0.16-kw ERP, lat. 45° 49' 21", long. 88° 02' 38". Transmitter: 1-mi. NE of Iron Mountain on Millie Hill. Ownership: Bresnan Communications Co. Satellite programming: Disney Channel. Personnel: Mark Summers, General Manager; Dan Ethington, Chief Engineer.
- Jackson**—W59CA, Tri-State Christian TV Inc. Technical Facilities: 1000-w TPO, 38.4-kw ERP, lat. 42° 23' 28", long. 84° 37' 22". Ownership: Tri-State Christian TV Inc. Satellite programming: Trinity Bcstg. Network. Personnel: Mike Socier, General Manager; Tim Deterding, Chief Engineer; Anna Van DeVen-ter, Sales Manager. Note: Operating as a translator.
- Kalamazoo**—WOKZ-LP, Ch. 38, LCH Communications Inc. Phone: 616-456-8888. Technical Facilities: 1000-w TPO, 15.8-kw ERP, 144-ft. above ground, 1086-ft. above sea level, lat. 42° 17' 48", long. 85° 38' 29". Transmitter: 1.12-mi. E of State Rte. 43 & Interstate 131 intersection. Equipment: ITS transmitter; Andrew antenna. Began Operation: January 1, 1996. Ownership: LCH Communications Inc. Represented (sales): Blair Television. Represented (engineering): du Treil, Lundin & Rackley. Represented (legal): Covington & Burling. Personnel: Scott Blumenthal, General Manager; Mike Laemers, Director of Engineering; Diane Knowski, Sales Manager.
- *Lansing**—W29BY, The DIT. Technical Facilities: 1000-w TPO, 62.4-kw ERP, 1258-ft. above ground, 1227-ft. above sea level, lat. 42° 51' 23", long. 84° 52' 51". Transmitter: Intersection of Grand River Ave. & Cutler Rd. Ownership: The DIT.
- Lansing & East Lansing**—W69BJ, Tri-State Christian TV Inc. Phone: 714-832-2950. Technical Facilities: 301-w TPO, 1.5-kw ERP, 679-ft. above ground, 1450-ft. above sea level, lat. 42° 40' 33", long. 84° 30' 00". Transmitter: 3200 Pine Tree Rd. Ownership: Tri-State Christian TV Inc. Personnel: Mike Socier, General Manager; Tim Deterding, Chief Engineer; Anna Van DeVen-ter, Sales Manager. Note: Operating as a translator.
- *Ludington**—W03BI, Stanley Waruszewski. Phone: 616-893-8904. Fax: 616-894-2848. Technical Facilities: 10-w TPO, 0.0158-kw ERP, 351-ft. above ground, 738-ft. above sea level, lat. 43° 58' 54", long. 86° 27' 18". Transmitter: 1.9-mi. NNW of Ludington. Ownership: Stanley Waruszewski.
- *Ludington**—W34BZ, Jeffrey A. Burns. Phone: 313-478-9095. Technical Facilities: 100-w TPO, 0.886-kw ERP, 385-ft. above ground, 988-ft. above sea level, lat. 44° 03' 27", long. 86° 24' 58". Transmitter: Jebavy at Ehler. Ownership: Jeffrey A. Burns.
- *Ludington**—W48BY, Roger L. Aho. Phone: 313-474-0036. Technical Facilities: 100-w TPO, 0.886-kw ERP, 385-ft. above ground, 988-ft. above sea level, lat. 44° 03' 27", long. 86° 24' 58". Transmitter: Jebavy at Ehler. Ownership: Roger L. Aho.
- *Ludington**—W55CG, Richard L. Bourassa. Technical Facilities: 100-w TPO, 0.886-kw ERP, 385-ft. above ground, 988-ft. above sea level, lat. 44° 03' 27", long. 86° 24' 58". Transmitter: Jebavy at Ehler. Ownership: Richard L. Bourassa.
- *Ludington**—W57CA, Marianne Healy. Phone: 313-416-0758. Technical Facilities: 100-w TPO, 0.86-kw ERP, 300-ft. above ground, 987-ft. above sea level, lat. 44° 03' 30", long. 86° 24' 59". Transmitter: Jebavy at Ehler. Ownership: Marianne Healy.
- *Ludington**—W67DC, Lawrence E. Burns. Phone: 313-478-9095. Technical Facilities: 100-w TPO, 0.89-kw ERP, 298-ft. above ground, 988-ft. above sea level, lat. 44° 03' 27", long. 86° 24' 58". Transmitter: Jebavy at Ehler. Ownership: Lawrence E. Burns.
- *Menominee**—W31BK, Aries Telecommunications Corp. Phone: 414-494-2626. Technical Facilities: 1000-w TPO, 8.61-kw ERP, 459-ft. above ground, 1171-ft. above sea level, lat. 45° 16' 45", long. 87° 40' 26". Transmitter: 440-ft. E of County Rd. R-1, 0.7 mi. N of County Rd. 338. Ownership: Aries Telecommunications Corp.
- *Monroe**—W58BX, Gwendolyn Moore. Phone: 410-730-1295. Fax: 301-596-6373. Technical Facilities: 1000-w TPO, 79.1-kw ERP, 184-ft. above ground, 787-ft. above sea level, lat. 41° 50' 43", long. 83° 27' 59". Transmitter: 0.5-mi. from Kelly Rd., 0.5-mi. of Chesapeake & Ohio Railroad tracks. Equipment: Andrew transmitter; Bogner antenna. Scheduled to begin operation: March 1, 1993. Ownership: Gwendolyn Moore. Satellite programming: RATNET. Represented (legal): Benjamin Perez.
- *Mount Pleasant**—W21BR, Merle W. Pearce. Technical Facilities: 555-w TPO, 10-kw ERP, 389-ft. above ground, 1188-ft. above sea level, lat. 43° 34' 33", long. 84° 46' 29". Transmitter: 0.4-mi. W of Blue Grass Rd. on U.S. Rte. 27. Ownership: Merle W. Pearce.
- *Mount Pleasant**—W38CE, Lois E. Pearce. Phone: 913-469-8574. Technical Facilities: 548-w TPO, 10-kw ERP, 389-ft. above ground, 1187-ft. above sea level, lat. 43° 34' 33", long. 84° 46' 29". Transmitter: 0.4-mi. W of Blue Grass Rd. on U.S. Rte. 27. Ownership: Lois E. Pearce.
- *Mount Pleasant**—W52CG, John D. Zimmer. Phone: 616-744-9676. Technical Facilities: 526-w TPO, 10-kw ERP, 389-ft. above ground, 1187-ft. above sea level, lat. 43° 34' 33", long. 84° 46' 29". Transmitter: 0.4-mi. W of Blue Grass Rd. on U.S. Rte. 27. Ownership: John D. Zimmer.
- *Mount Pleasant**—W56DR, John D. Zimmer. Technical Facilities: 527-w TPO, 10-kw ERP, 389-ft. above ground, 1188-ft. above sea level, lat. 43° 34' 33", long. 84° 46' 29". Transmitter: 0.4-mi. N of Blue Grass Rd. on U.S. Rte. 27. Ownership: John D. Zimmer.
- *Mount Pleasant**—W57CO, Lois E. Pearce. Technical Facilities: 495-w TPO, 10-kw ERP, 366-ft. above ground, 1165-ft. above sea level, lat. 43° 34' 33", long. 84° 46' 29". Transmitter: 0.4-mi. W of Blue Grass Rd. on U.S. Rte. 27. Ownership: Lois E. Pearce.
- *Muskegon**—WMKG-LP, Ch. 40, Kelley Enterprises. Phone: 616-733-4040. Fax: 616-739-4329. Technical Facilities: 1000-w TPO, 10.15-kw ERP, 100-ft. above ground, 715-ft. above sea level, lat. 43° 10' 32", long. 86° 12' 44". Transmitter: 4237 Airline Rd., Muskegon. Ownership: Kelley Enterprises. Multichannel TV Sound: Stereo only.

Michigan—Low Power TV Stations

- te programming: Channel America; Fax: 10-947-8998.
- ed satellite programming: America One. (represented (legal): Cole, Raywid & Braverin L.L.P.
- nnel: Sharon Lee, General Manager; Fenley Kelley, Chief Engineer; Jay Ronn, Sales Manager.
- *Petoskey—W53BN**, Scott D. Nisbet. Phone: 415-802-8039.
Technical Facilities: 179-w TPO, 1-kw ERP, 566-ft. above ground, 1814-ft. above sea level, lat. 45° 19' 17", long. 84° 52' 33".
Transmitter: 1-mi. N of Boyne City.
Ownership: Scott D. Nisbet.
- *Petoskey—W55CL**, Scott D. Nisbet. Phone: 415-802-8039.
Technical Facilities: 179-w TPO, 1-kw ERP, 566-ft. above ground, 1814-ft. above sea level, lat. 45° 19' 17", long. 84° 52' 33".
Transmitter: 1-mi. N of Boyne City.
Ownership: Scott D. Nisbet.
- *Petoskey—W57CP**, Alfred Adkins.
Technical Facilities: 179-w TPO, 1-kw ERP, 566-ft. above ground, 1814-ft. above sea level, lat. 45° 19' 17", long. 84° 52' 33".
Transmitter: 1-mi. N of Boyne City.
Ownership: Alfred Adkins.
- *Petoskey—W64CK**, James de la Hoyde.
Technical Facilities: 179-w TPO, 1-kw ERP, 566-ft. above ground, 1814-ft. above sea level, lat. 45° 19' 17", long. 84° 52' 33".
Transmitter: 1-mi. N of Boyne City.
Ownership: James de la Hoyde.
- *Petoskey—W68DH**, Lyn Guin.
Technical Facilities: 179-w TPO, 1-kw ERP, 566-ft. above ground, 1814-ft. above sea level, lat. 45° 19' 17", long. 84° 52' 33".
Transmitter: 1-mi. N of Boyne City.
Ownership: Lyn R. Guin.
- *Pontiac—W41BC**, Gwendolyn Moore. Phones: 410-730-1295; 202-462-3680. Fax: 202-462-3781.
Technical Facilities: 1000-w TPO, 101-kw ERP, 125-ft. above ground, 1066-ft. above sea level, lat. 42° 32' 38", long. 83° 29' 58".
Transmitter: Near Benstein & Loon Lake Rds., Pontiac.
Equipment: Andrew transmitter; Bogner antenna.
Ownership: Gwendolyn Moore.
Represented (legal): Benjamin Perez.
- Rockford—W59AZ**, International Union UAW LPTV Project.
Technical Facilities: 2.22-kw ERP, 1030-ft. above sea level, lat. 43° 07' 03", long. 85° 34' 06".
Transmitter: 0.86-mi. W of Rockford.
Ownership: International Union UAW LPTV Project.
- *Sault Ste. Marie—W18BR**, Dean R. & Mildred M. Foster. Phone: 616-885-6432.
Technical Facilities: 132-w TPO, 1-kw ERP, 202-ft. above ground, 902-ft. above sea level, lat. 46° 26' 16", long. 84° 22' 42".
Transmitter: 1-mi. S of Sault Ste. Marie.
Ownership: Dean R. & Mildred M. Foster.
- *Sault Ste. Marie—W21BN**, Dan Blechman.
Technical Facilities: 132-w TPO, 1-kw ERP, 202-ft. above ground, 902-ft. above sea level, lat. 46° 26' 16", long. 84° 22' 42".
Transmitter: 1-mi. S of Sault Ste. Marie.
Ownership: Dan Blechman.
- *Sault Ste. Marie—W32BN**, Denise Aakre. Phone: 218-436-2817.
Technical Facilities: 132-w TPO, 1-kw ERP, 202-ft. above ground, 902-ft. above sea level, lat. 46° 26' 16", long. 84° 22' 42".
Transmitter: 1-mi. S of Sault Ste. Marie.
Ownership: Denise Aakre.
- *Sault Ste. Marie—W36BV**, Marie Johnson. Phone: 218-436-2817.
Technical Facilities: 132-w TPO, 1-kw ERP, 202-ft. above ground, 902-ft. above sea level, lat. 46° 26' 16", long. 84° 22' 42".
Transmitter: 1-mi. S of Sault Ste. Marie.
Ownership: Marie Johnson.
- *Sault Ste. Marie—W39BY**, Marie Johnson. Phone: 218-436-2817.
Technical Facilities: 132-w TPO, 1-kw ERP, 202-ft. above ground, 902-ft. above sea level, lat. 46° 26' 16", long. 84° 22' 42".
Transmitter: 1-mi. S of Sault Ste. Marie.
Ownership: Marie Johnson.
- *Sault Ste. Marie—W48BZ**, Dean Johnson. Phone: 218-436-2817.
Technical Facilities: 132-w TPO, 1-kw ERP, 202-ft. above ground, 902-ft. above sea level, lat. 46° 26' 16", long. 84° 22' 42".
Transmitter: 1-mi. S of Sault Ste. Marie.
Ownership: Dean Johnson.
- *Sault Ste. Marie—W50CA**, Dean Johnson. Phone: 218-436-2817.
Technical Facilities: 132-w TPO, 1-kw ERP, 202-ft. above ground, 902-ft. above sea level, lat. 46° 26' 16", long. 84° 22' 42".
Transmitter: 1-mi. S of Sault Ste. Marie.
Ownership: Dean Johnson.
- *Sault Ste. Marie—W52CB**, Dean Johnson. Phone: 218-436-2817.
Technical Facilities: 1000-w TPO, 1-kw ERP, 349-ft. above ground, 1040-ft. above sea level, lat. 46° 26' 16", long. 84° 22' 42".
Transmitter: 1-mi. S of Sault Ste. Marie.
Ownership: Dean Johnson.
- *Sault Ste. Marie—W56DI**, Dean Johnson. Phone: 218-436-2817.
Technical Facilities: 132-w TPO, 1-kw ERP, 202-ft. above ground, 902-ft. above sea level, lat. 46° 26' 16", long. 84° 22' 42".
Transmitter: 1-mi. S of Sault Ste. Marie.
Ownership: Dean Johnson.
- *Sault Ste. Marie—W58CO**, Dean Johnson. Phone: 218-436-2817.
Technical Facilities: 500-w TPO, 1-kw ERP, 349-ft. above ground, 1040-ft. above sea level, lat. 46° 26' 16", long. 84° 22' 42".
Transmitter: 1-mi. S of Sault Ste. Marie.
Ownership: Dean Johnson.
- *Traverse City—W15BM**, Stephen Saffold. Phone: 916-442-6566.
Technical Facilities: 69-w TPO, 0.5-kw ERP, 396-ft. above ground, 1482-ft. above sea level, lat. 44° 46' 13", long. 85° 41' 43".
Transmitter: 1.4-mi. SE of Traverse City.
Ownership: Stephen Saffold.
- *Traverse City—W19BZ**, Edward J. & Madge E. Hess. Phone: 209-722-1976.
Technical Facilities: 69-w TPO, 0.5-kw ERP, 410-ft. above ground, 1460-ft. above sea level, lat. 44° 46' 13", long. 85° 41' 43".
Transmitter: 1.6-mi. SE of Traverse City airport.
Ownership: Edward J. & Madge E. Hess.
- *Traverse City—W23BI**, Harold Tellefsen. Phone: 708-945-6051.
Technical Facilities: 69-w TPO, 0.5-kw ERP, 410-ft. above ground, 1460-ft. above sea level, lat. 44° 46' 13", long. 85° 41' 43".
Transmitter: 1.5-mi. SE of Traverse City Airport.
Ownership: Harold Tellefsen.
- *Traverse City—W34CE**, Harold Tellefsen. Phone: 708-945-6051.
Technical Facilities: 69-w TPO, 0.5-kw ERP, 410-ft. above ground, 1460-ft. above sea level, lat. 44° 46' 13", long. 85° 41' 43".
Transmitter: 1.6-mi. SE of Traverse City airport.
Ownership: Harold Tellefsen.
- *Traverse City—W36BZ**, Harold Tellefsen. Phone: 708-945-6051.
Technical Facilities: 69-w TPO, 0.5-kw ERP, 410-ft. above ground, 1460-ft. above sea level, lat. 44° 46' 13", long. 85° 41' 43".
Transmitter: 1.5-mi. SE of Traverse City airport.
Ownership: Harold Tellefsen.
- *Traverse City—W48CC**, Audrey B. Tellefsen. Phone: 708-945-6051.
Technical Facilities: 69-w TPO, 0.5-kw ERP, 410-ft. above ground, 1460-ft. above sea level, lat. 44° 46' 13", long. 85° 41' 43".
Transmitter: 1.5-mi. SE of Traverse City Airport.
Ownership: Audrey B. Tellefsen.
- *Traverse City—W50BL**, Mark Evans. Phone: 708-945-6051.
Technical Facilities: 50-w TPO, 0.594-kw ERP, 1348-ft. above sea level, lat. 44° 46' 13", long. 85° 41' 43".
Transmitter: WLDR (FM) radio tower site.
Ownership: Mark Evans.
- *Traverse City—W52CP**, Audrey B. Tellefsen. Phone: 708-945-6051.
Technical Facilities: 69-w TPO, 0.5-kw ERP, 410-ft. above ground, 1460-ft. above sea level, lat. 44° 46' 13", long. 85° 41' 43".
Transmitter: 1.5-mi. SE of Traverse City Airport.
Ownership: Audrey B. Tellefsen.
- *Traverse City—W56DF**, Audrey B. Tellefsen. Phone: 708-945-6051.
Technical Facilities: 69-w TPO, 0.5-kw ERP, 396-ft. above ground, 1482-ft. above sea level, lat. 44° 46' 13", long. 85° 41' 43".
Transmitter: 1.4-mi. SE of Traverse City.
Ownership: Audrey B. Tellefsen.
- *Traverse City—W58CN**, Lawrence E. Burns. Phone: 313-478-9095.
Technical Facilities: 69-w TPO, 0.5-kw ERP, 396-ft. above ground, 1482-ft. above sea level, lat. 44° 46' 13", long. 85° 44' 43".
Transmitter: 1.4-mi. SE of Traverse City.
Ownership: Lawrence E. Burns.
- *Traverse City—W62CQ**, Lawrence E. Burns. Phone: 313-478-9095.
Technical Facilities: 69-w TPO, 0.5-kw ERP, 410-ft. above ground, 1460-ft. above sea level, lat. 44° 46' 13", long. 85° 41' 43".
Transmitter: 1.5-mi. SE of Traverse City Airport.
Ownership: Lawrence E. Burns.
- *Traverse City—W66CX**, Roger L. Aho. Phone: 313-474-0036.
Technical Facilities: 69-w TPO, 0.5-kw ERP, 410-ft. above ground, 1460-ft. above sea level, lat. 44° 46' 13", long. 85° 41' 43".
Transmitter: 1.5-mi. SE of Traverse City Airport.
Ownership: Roger L. Aho.
- *Traverse City—W68DD**, Roger L. Aho. Phone: 313-474-0036.
Technical Facilities: 69-w TPO, 0.5-kw ERP, 410-ft. above ground, 1460-ft. above sea level, lat. 44° 46' 13", long. 85° 41' 43".

Low Power TV Stations—Michigan

- *Houghton Lake**—W24CG, James R. Kasten. Technical Facilities: 132-w TPO, 1-kw ERP, 302-ft. above ground, 1617-ft. above sea level, lat. 44° 17' 20", long. 84° 44' 34". Transmitter: 1-mi. S of Summit Heights. Ownership: James R. Kasten.
- *Houghton Lake**—W31BN, Roger L. Aho. Technical Facilities: 132-w TPO, 1-kw ERP, 302-ft. above ground, 1617-ft. above sea level, lat. 44° 17' 18", long. 84° 44' 30". Transmitter: 1-mi. S of Summit Heights. Ownership: Roger L. Aho.
- *Houghton Lake**—W52CO, Terry R. Evans. Phone: 313-421-5499. Technical Facilities: 132-w TPO, 1-kw ERP, 302-ft. above ground, 1617-ft. above sea level, lat. 44° 17' 18", long. 84° 44' 30". Transmitter: 1-mi. S of Summit Heights. Ownership: Terry R. Evans.
- *Houghton Lake**—W55CH, Terry R. Evans. Phone: 313-421-5499. Technical Facilities: 132-w TPO, 1-kw ERP, 350-ft. above ground, 1667-ft. above sea level, lat. 44° 17' 18", long. 84° 44' 30". Transmitter: 1-mi. S of Summit Heights. Ownership: Terry R. Evans.
- *Houghton Lake**—W59DC, Jeffrey A. Burns. Phone: 313-478-9095. Technical Facilities: 132-w TPO, 1-kw ERP, 302-ft. above ground, 1617-ft. above sea level, lat. 44° 17' 18", long. 84° 44' 30". Transmitter: 1-mi. S of Summit Heights. Ownership: Jeffrey A. Burns.
- *Houghton Lake**—W61CS, Jeffrey A. Burns. Phone: 313-478-9095. Technical Facilities: 500-w TPO, 1.0038-kw ERP, 350-ft. above ground, 1617-ft. above sea level, lat. 44° 17' 20", long. 84° 44' 34". Transmitter: 1-mi. S of Summit Heights. Ownership: Jeffrey A. Burns.
- *Houghton Lake**—W63CH, Jeffrey A. Burns. Phone: 313-478-9095. Technical Facilities: 500-w TPO, 1.0038-kw ERP, 350-ft. above ground, 1617-ft. above sea level, lat. 44° 17' 20", long. 84° 44' 34". Transmitter: 1-mi. S of Summit Heights. Ownership: Jeffrey A. Burns.
- *Houghton Lake**—W67DN, Harry W. Reed II. Phone: 916-446-3594. Technical Facilities: 132-w TPO, 1-kw ERP, 302-ft. above ground, 1617-ft. above sea level, lat. 44° 17' 18", long. 84° 44' 30". Transmitter: 1-mi. S of Summit Heights. Ownership: Harry W. Reed II.
- Iron Mountain**—K69BA, Bresnan Communications Co. Phone: 906-774-2404. Fax: 906-774-1705. Technical Facilities: 20-w TPO, 0.163-kw ERP, lat. 45° 49' 21", long. 88° 02' 36". Transmitter: 1-mi. NE of Iron Mountain on Millie Hill. Ownership: Bresnan Communications Co.
- Iron Mountain**—W30AK, Bresnan Communications Co. L.P. Phone: 906-774-2404. Fax: 906-774-7888. Studio: Millie Hill, Iron Mountain, MI 49801. Technical Facilities: 100-w TPO, 0.528-kw ERP, 200-ft. above ground, 1768-ft. above sea level, lat. 45° 49' 15", long. 88° 02' 38". Transmitter: 1-mi. E of Iron Mountain on Millie Hill. Equipment: ITT transmitter; Scala antenna. Began Operation: January 1, 1982. Ownership: Bresnan Communications Co. Satellite programming: Disney Channel. Personnel: Mark Summers, General Manager; Dan Ethington, Chief Engineer.
- Iron Mountain**—W35AK, Bresnan Communications Co. L.P. Phone: 906-774-2404. Fax: 906-774-7888. Studio: Millie Hill, Iron Mountain, MI 49801. Technical Facilities: 100-w TPO, 0.516-kw ERP, 200-ft. above ground, 1768-ft. above sea level, lat. 45° 49' 15", long. 88° 02' 38". Transmitter: 1-mi. E of Iron Mountain on Millie Hill. Equipment: ITT transmitter; Scala antenna. Satellite earth stations: Prodelin, 3-meter. Began Operation: January 1, 1982. Ownership: Bresnan Communications Co. Personnel: Mark Summers, General Manager; Dan Ethington, Chief Engineer.
- Iron Mountain**—W43AN, Bresnan Communications Inc. Phone: 906-774-2404. Technical Facilities: 100-w TPO, 0.69-kw ERP, lat. 45° 49' 15", long. 88° 02' 38". Transmitter: 1-mi. NE of Iron Mountain on Millie Hill. Ownership: Bresnan Communications Co.
- *Iron Mountain**—W59AQ, Bresnan Communications Inc. Phone: 906-774-2404. Technical Facilities: 100-w TPO, 0.815-kw ERP, lat. 45° 49' 21", long. 88° 02' 36". Transmitter: 1-mi. NE of Iron Mountain on Millie Hill. Ownership: Bresnan Communications Co. Personnel: Mark Summers, General Manager; Dan Ethington, Chief Engineer.
- Iron Mountain**—W63AW, Bresnan Communications Inc. Phone: 906-774-2404. Technical Facilities: 100-w TPO, 0.62-kw ERP, lat. 45° 49' 15", long. 88° 02' 38". Transmitter: 1-mi. NE of Iron Mountain on Millie Hill. Ownership: Bresnan Communications Co. Satellite programming: Turner Network TV. Personnel: Mark Summers, General Manager; Dan Ethington, Chief Engineer.
- Iron Mountain**—W65BN, Bresnan Communications Co. L.P. Phone: 906-774-2404. Fax: 906-774-7888. Studio: Millie Hill, Iron Mountain, MI 49801. Technical Facilities: 100-w TPO, 0.643-kw ERP, 220-ft. above ground, 1791-ft. above sea level, lat. 45° 49' 15", long. 88° 02' 38". Transmitter: 1-mi. NE of Iron Mountain on Millie Hill. Equipment: ITT transmitter; Scala antenna. Satellite earth stations: Prodelin, 3-meter. Began Operation: January 1, 1982. Ownership: Bresnan Communications Co. Satellite programming: Nashville Network. Personnel: Mark Summers, General Manager; Dan Ethington, Chief Engineer. Note: Operating as a translator.
- Iron Mountain**—W67AO, Bresnan Communications Inc. Phone: 906-774-2404. Technical Facilities: 100-w TPO, 0.16-kw ERP, lat. 45° 49' 21", long. 88° 02' 38". Transmitter: 1-mi. NE of Iron Mountain on Millie Hill. Ownership: Bresnan Communications Co. Satellite programming: Disney Channel. Personnel: Mark Summers, General Manager; Dan Ethington, Chief Engineer.
- Jackson**—W59CA, Tri-State Christian TV Inc. Technical Facilities: 1000-w TPO, 38.4-kw ERP, lat. 42° 23' 28", long. 84° 37' 22". Ownership: Tri-State Christian TV Inc. Satellite programming: Trinity Bcstg. Network. Personnel: Mike Socier, General Manager; Tim Deterding, Chief Engineer; Anna Van DeVen-ter, Sales Manager. Note: Operating as a translator.
- Kalamazoo**—WOKZ-LP, Ch. 38, LCH Communications Inc. Phone: 616-456-8888. Technical Facilities: 1000-w TPO, 15.8-kw ERP, 144-ft. above ground, 1086-ft. above sea level, lat. 42° 17' 48", long. 85° 38' 29". Transmitter: 1.12-mi. E of State Rte. 43 & Interstate 131 intersection. Equipment: ITS transmitter; Andrew antenna. Began Operation: January 1, 1996. Ownership: LCH Communications Inc. Represented (sales): Blair Television. Represented (engineering): du Treil, Lundin & Rackley. Represented (legal): Covington & Burling. Personnel: Scott Blumenthal, General Manager; Mike Laemers, Director of Engineering; Diane Knowski, Sales Manager.
- *Lansing**—W29BY, The DIT. Technical Facilities: 1000-w TPO, 62.4-kw ERP, 1258-ft. above ground, 1227-ft. above sea level, lat. 42° 51' 23", long. 84° 52' 51". Transmitter: Intersection of Grand River Ave. & Cutler Rd. Ownership: The DIT.
- Lansing & East Lansing**—W69BJ, Tri-State Christian TV Inc. Phone: 714-832-2950. Technical Facilities: 301-w TPO, 1.5-kw ERP, 679-ft. above ground, 1450-ft. above sea level, lat. 42° 40' 33", long. 84° 30' 00". Transmitter: 3200 Pine Tree Rd. Ownership: Tri-State Christian TV Inc. Personnel: Mike Socier, General Manager; Tim Deterding, Chief Engineer; Anna Van DeVen-ter, Sales Manager. Note: Operating as a translator.
- *Ludington**—W03BI, Stanley Waruszewski. Phone: 616-893-8904. Fax: 616-894-2848. Technical Facilities: 10-w TPO, 0.0158-kw ERP, 351-ft. above ground, 738-ft. above sea level, lat. 43° 58' 54", long. 86° 27' 18". Transmitter: 1.9-mi. NNW of Ludington. Ownership: Stanley Waruszewski.
- *Ludington**—W34BZ, Jeffrey A. Burns. Phone: 313-478-9095. Technical Facilities: 100-w TPO, 0.886-kw ERP, 385-ft. above ground, 988-ft. above sea level, lat. 44° 03' 27", long. 86° 24' 58". Transmitter: Jebavy at Ehler. Ownership: Jeffrey A. Burns.
- *Ludington**—W48BY, Roger L. Aho. Phone: 313-474-0036. Technical Facilities: 100-w TPO, 0.886-kw ERP, 385-ft. above ground, 988-ft. above sea level, lat. 44° 03' 27", long. 86° 24' 58". Transmitter: Jebavy at Ehler. Ownership: Roger L. Aho.
- *Ludington**—W55CG, Richard L. Bourassa. Technical Facilities: 100-w TPO, 0.886-kw ERP, 385-ft. above ground, 988-ft. above sea level, lat. 44° 03' 27", long. 86° 24' 58". Transmitter: Jebavy at Ehler. Ownership: Richard L. Bourassa.
- *Ludington**—W57CA, Marianne Healy. Phone: 313-416-0758. Technical Facilities: 100-w TPO, 0.86-kw ERP, 300-ft. above ground, 987-ft. above sea level, lat. 44° 03' 30", long. 86° 24' 59". Transmitter: Jebavy at Ehler. Ownership: Marianne Healy.
- *Ludington**—W67DC, Lawrence E. Burns. Phone: 313-478-9095. Technical Facilities: 100-w TPO, 0.89-kw ERP, 298-ft. above ground, 988-ft. above sea level, lat. 44° 03' 27", long. 86° 24' 58". Transmitter: Jebavy at Ehler. Ownership: Lawrence E. Burns.
- *Menominee**—W31BK, Aries Telecommunications Corp. Phone: 414-494-2626. Technical Facilities: 1000-w TPO, 8.61-kw ERP, 459-ft. above ground, 1171-ft. above sea level, lat. 45° 16' 45", long. 87° 40' 28". Transmitter: 440-ft. E of County Rd. R-1, 0. mi. N of County Rd. 338. Ownership: Aries Telecommunications Corp.
- *Monroe**—W58BX, Gwendolyn Moore. Phone: 410-730-1295. Fax: 301-596-6373. Technical Facilities: 1000-w TPO, 79.1-kw ERP, 184-ft. above ground, 787-ft. above sea level, lat. 41° 50' 43", long. 83° 27' 59". Transmitter: 0.5-mi. from Kelly Rd., 0.5-mi. of Chesapeake & Ohio Railroad tracks. Equipment: Andrew transmitter; Bogner antenna. Scheduled to begin operation: March 1, 1999. Ownership: Gwendolyn Moore. Satellite programming: RATNET. Represented (legal): Benjamin Perez.
- *Mount Pleasant**—W21BR, Merle W. Pearce. Technical Facilities: 555-w TPO, 10-kw ERP, 389-ft. above ground, 1188-ft. above sea level, lat. 43° 34' 33", long. 84° 46' 29". Transmitter: 0.4-mi. W of Blue Grass Rd. on U.S. Rte. 27. Ownership: Merle W. Pearce.
- *Mount Pleasant**—W38CE, Lois E. Pearce. Phone: 913-469-8574. Technical Facilities: 548-w TPO, 10-kw ERP, 389-ft. above ground, 1187-ft. above sea level, lat. 43° 34' 33", long. 84° 46' 29". Transmitter: 0.4-mi. W of Blue Grass Rd. on U.S. Rte. 27. Ownership: Lois E. Pearce.
- *Mount Pleasant**—W52CG, John D. Zimmer. Phone: 616-744-9676. Technical Facilities: 526-w TPO, 10-kw ERP, 389-ft. above ground, 1187-ft. above sea level, lat. 43° 34' 33", long. 84° 46' 29". Transmitter: 0.4-mi. W of Blue Grass Rd. on U.S. Rte. 27. Ownership: John D. Zimmer.
- *Mount Pleasant**—W56DR, John D. Zimmer. Technical Facilities: 527-w TPO, 10-kw ERP, 389-ft. above ground, 1188-ft. above sea level, lat. 43° 34' 33", long. 84° 46' 29". Transmitter: 0.4-mi. N of Blue Grass Rd. on U.S. Rte. 27. Ownership: John D. Zimmer.
- *Mount Pleasant**—W57CO, Lois E. Pearce. Technical Facilities: 495-w TPO, 10-kw ERP, 366-ft. above ground, 1165-ft. above sea level, lat. 43° 34' 33", long. 84° 46' 29". Transmitter: 0.4-mi. W of Blue Grass Rd. on U.S. Rte. 27. Ownership: Lois E. Pearce.
- *Muskegon**—WMKG-LP, Ch. 40, Kelley Enterprises. Phone: 616-733-4040. Fax: 616-739-4329. Technical Facilities: 1000-w TPO, 10.15-kw ERP, 100-ft. above ground, 715-ft. above sea level, lat. 43° 10' 32", long. 86° 12' 44". Transmitter: 4237 Airline Rd., Muskegon. Ownership: Kelley Enterprises. Multichannel TV Sound: Stereo only.

Michigan—Low Power TV Stations

- programming: Channel America; Fax: 415-854-0111. Technical Facilities: 179-w TPO, 1-kw ERP, 566-ft. above ground, 1814-ft. above sea level, lat. 45° 19' 17", long. 84° 52' 33". Transmitter: 1-mi. N of Boyne City. Ownership: Sharon Lee, General Manager; Fenkelley, Chief Engineer; Jay Ronn, Sales Manager.
- *Petoskey—W14CG, Frank J. Catz Living Trust.** Phone: 415-845-0111. Fax: 415-854-0223. Technical Facilities: 179-w TPO, 1-kw ERP, 566-ft. above ground, 1814-ft. above sea level, lat. 45° 19' 17", long. 84° 52' 33". Transmitter: 1-mi. N of Boyne City. Ownership: Frank J. Catz Living Trust.
- *Petoskey—W16BN, Fran J. Katz Living Trust.** Phone: 415-854-0111. Fax: 415-854-0223. Technical Facilities: 179-w TPO, 1-kw ERP, 566-ft. above ground, 1814-ft. above sea level, lat. 45° 19' 17", long. 84° 52' 33". Transmitter: 1-mi. N of Boyne City. Ownership: Frank J. Catz Living Trust.
- *Petoskey—W18BX, Dean R. & Mildred M. Foster.** Technical Facilities: 179-w TPO, 1.005-kw ERP, 566-ft. above ground, 1814-ft. above sea level, lat. 45° 19' 17", long. 84° 52' 33". Transmitter: 1-mi. N of Boyne City. Ownership: Dean R. & Mildred M. Foster.
- *Petoskey—W20BQ, Roger L. D. Smith.** Technical Facilities: 179-w TPO, 1-kw ERP, 566-ft. above ground, 1814-ft. above sea level, lat. 45° 19' 17", long. 84° 52' 33". Transmitter: 1-mi. N of Boyne City. Ownership: Roger L. D. Smith.
- *Petoskey—W23BM, Lawrence E. Burns.** Phone: 313-478-9095. Technical Facilities: 179-w TPO, 1-kw ERP, 566-ft. above ground, 1814-ft. above sea level, lat. 45° 19' 17", long. 84° 52' 33". Transmitter: 1-mi. N of Boyne City. Ownership: Lawrence E. Burns.
- *Petoskey—W31BI, Barbara J. Unger.** Technical Facilities: 179-w TPO, 1-kw ERP, 566-ft. above ground, 1814-ft. above sea level, lat. 45° 19' 17", long. 84° 52' 33". Transmitter: 1-mi. N of Boyne City. Ownership: Barbara J. Unger.
- *Petoskey—W36CD, Dan Blechman.** Phone: 313-478-8998. Technical Facilities: 179-w TPO, 1-kw ERP, 566-ft. above ground, 1814-ft. above sea level, lat. 45° 19' 17", long. 84° 52' 33". Transmitter: 1-mi. N of Boyne City. Ownership: Dan Blechman.
- *Petoskey—W39CB, Dan Blechman.** Phone: 313-478-8998. Technical Facilities: 179-w TPO, 1-kw ERP, 566-ft. above ground, 1814-ft. above sea level, lat. 45° 19' 17", long. 84° 52' 33". Transmitter: 1-mi. N of Boyne City. Ownership: Dan Blechman.
- *Petoskey—W51CR, Roger L. Aho.** Technical Facilities: 179-w TPO, 1-kw ERP, 566-ft. above ground, 1814-ft. above sea level, lat. 45° 19' 17", long. 84° 52' 33". Transmitter: 1-mi. N of Boyne City. Ownership: Roger L. Aho.
- *Petoskey—W53BN, Scott D. Nisbet.** Phone: 415-802-8039. Technical Facilities: 179-w TPO, 1-kw ERP, 566-ft. above ground, 1814-ft. above sea level, lat. 45° 19' 17", long. 84° 52' 33". Transmitter: 1-mi. N of Boyne City. Ownership: Scott D. Nisbet.
- *Petoskey—W55CL, Scott D. Nisbet.** Phone: 415-802-8039. Technical Facilities: 179-w TPO, 1-kw ERP, 566-ft. above ground, 1814-ft. above sea level, lat. 45° 19' 17", long. 84° 52' 33". Transmitter: 1-mi. N of Boyne City. Ownership: Scott D. Nisbet.
- *Petoskey—W57CP, Alfred Adkins.** Technical Facilities: 179-w TPO, 1-kw ERP, 566-ft. above ground, 1814-ft. above sea level, lat. 45° 19' 17", long. 84° 52' 33". Transmitter: 1-mi. N of Boyne City. Ownership: Alfred Adkins.
- *Petoskey—W64CK, James de la Hoyde.** Technical Facilities: 179-w TPO, 1-kw ERP, 566-ft. above ground, 1814-ft. above sea level, lat. 45° 19' 17", long. 84° 52' 33". Transmitter: 1-mi. N of Boyne City. Ownership: James de la Hoyde.
- *Petoskey—W68DH, Lyn Guin.** Technical Facilities: 179-w TPO, 1-kw ERP, 566-ft. above ground, 1814-ft. above sea level, lat. 45° 19' 17", long. 84° 52' 33". Transmitter: 1-mi. N of Boyne City. Ownership: Lyn R. Guin.
- *Pontiac—W41BC, Gwendolyn Moore.** Phones: 410-730-1295; 202-462-3680. Fax: 202-462-3781. Technical Facilities: 1000-w TPO, 101-kw ERP, 125-ft. above ground, 1066-ft. above sea level, lat. 42° 32' 38", long. 83° 29' 58". Transmitter: Near Benstein & Loon Lake Rds., Pontiac. Equipment: Andrew transmitter; Bogner antenna. Ownership: Gwendolyn Moore. Represented (legal): Benjamin Perez.
- Rockford—W59AZ, International Union UAW LPTV Project.** Technical Facilities: 2.22-kw ERP, 1030-ft. above sea level, lat. 43° 07' 03", long. 85° 34' 06". Transmitter: 0.86-mi. W of Rockford. Ownership: International Union UAW LPTV Project.
- *Sault Ste. Marie—W18BR, Dean R. & Mildred M. Foster.** Phone: 616-885-6432. Technical Facilities: 132-w TPO, 1-kw ERP, 202-ft. above ground, 902-ft. above sea level, lat. 46° 26' 16", long. 84° 22' 42". Transmitter: 1-mi. S of Sault Ste. Marie. Ownership: Dean R. & Mildred M. Foster.
- *Sault Ste. Marie—W21BN, Dan Blechman.** Technical Facilities: 132-w TPO, 1-kw ERP, 202-ft. above ground, 902-ft. above sea level, lat. 46° 26' 16", long. 84° 22' 42". Transmitter: 1-mi. S of Sault Ste. Marie. Ownership: Dan Blechman.
- *Sault Ste. Marie—W32BN, Denise Aakre.** Phone: 218-436-2817. Technical Facilities: 132-w TPO, 1-kw ERP, 202-ft. above ground, 902-ft. above sea level, lat. 46° 26' 16", long. 84° 22' 42". Transmitter: 1-mi. S of Sault Ste. Marie. Ownership: Denise Aakre.
- *Sault Ste. Marie—W36BV, Marie Johnson.** Phone: 218-436-2817. Technical Facilities: 132-w TPO, 1-kw ERP, 202-ft. above ground, 902-ft. above sea level, lat. 46° 26' 16", long. 84° 22' 42". Transmitter: 1-mi. S of Sault Ste. Marie. Ownership: Marie Johnson.
- *Sault Ste. Marie—W39BY, Marie Johnson.** Phone: 218-436-2817. Technical Facilities: 132-w TPO, 1-kw ERP, 202-ft. above ground, 902-ft. above sea level, lat. 46° 26' 16", long. 84° 22' 42". Transmitter: 1-mi. S of Sault Ste. Marie. Ownership: Marie Johnson.
- *Sault Ste. Marie—W48BZ, Dean Johnson.** Phone: 218-436-2817. Technical Facilities: 132-w TPO, 1-kw ERP, 202-ft. above ground, 902-ft. above sea level, lat. 46° 26' 16", long. 84° 22' 42". Transmitter: 1-mi. S of Sault Ste. Marie. Ownership: Dean Johnson.
- *Sault Ste. Marie—W50CA, Dean Johnson.** Phone: 218-436-2817. Technical Facilities: 132-w TPO, 1-kw ERP, 202-ft. above ground, 902-ft. above sea level, lat. 46° 26' 16", long. 84° 22' 42". Transmitter: 1-mi. S of Sault Ste. Marie. Ownership: Dean Johnson.
- *Sault Ste. Marie—W52CB, Dean Johnson.** Phone: 218-436-2817. Technical Facilities: 1000-w TPO, 1-kw ERP, 349-ft. above ground, 1040-ft. above sea level, lat. 46° 26' 16", long. 84° 22' 42". Transmitter: 1-mi. S of Sault Ste. Marie. Ownership: Dean Johnson.
- *Sault Ste. Marie—W56DI, Dean Johnson.** Phone: 218-436-2817. Technical Facilities: 132-w TPO, 1-kw ERP, 202-ft. above ground, 902-ft. above sea level, lat. 46° 26' 16", long. 84° 22' 42". Transmitter: 1-mi. S of Sault Ste. Marie. Ownership: Dean Johnson.
- *Sault Ste. Marie—W58CO, Dean Johnson.** Phone: 218-436-2817. Technical Facilities: 500-w TPO, 1-kw ERP, 349-ft. above ground, 1040-ft. above sea level, lat. 46° 26' 16", long. 84° 22' 42". Transmitter: 1-mi. S of Sault Ste. Marie. Ownership: Dean Johnson.
- *Traverse City—W15BM, Stephen Saffold.** Phone: 916-442-6566. Technical Facilities: 69-w TPO, 0.5-kw ERP, 396-ft. above ground, 1482-ft. above sea level, lat. 44° 46' 13", long. 85° 41' 43". Transmitter: 1.4-mi. SE of Traverse City. Ownership: Stephen Saffold.
- *Traverse City—W19BZ, Edward J. & Madge E. Hess.** Phone: 209-722-1976. Technical Facilities: 69-w TPO, 0.5-kw ERP, 410-ft. above ground, 1460-ft. above sea level, lat. 44° 46' 13", long. 85° 41' 43". Transmitter: 1.6-mi. SE of Traverse City airport. Ownership: Edward J. & Madge E. Hess.
- *Traverse City—W23BI, Harold Tellefsen.** Technical Facilities: 69-w TPO, 0.5-kw ERP, 410-ft. above ground, 1460-ft. above sea level, lat. 44° 46' 13", long. 85° 41' 43". Transmitter: 1.5-mi. SE of Traverse City Airport. Ownership: Harold Tellefsen.
- *Traverse City—W23DD, Roger L. Aho.** Phone: 313-474-0036. Technical Facilities: 69-w TPO, 0.5-kw ERP, 410-ft. above ground, 1460-ft. above sea level, lat. 44° 46' 13", long. 85° 41' 43". Transmitter: 1.5-mi. SE of Traverse City Airport. Ownership: Roger L. Aho.
- *Traverse City—W34CE, Harold Tellefsen.** Phone: 708-945-6051. Technical Facilities: 69-w TPO, 0.5-kw ERP, 410-ft. above ground, 1460-ft. above sea level, lat. 44° 46' 13", long. 85° 41' 43". Transmitter: 1.6-mi. SE of Traverse City airport. Ownership: Harold Tellefsen.
- *Traverse City—W36BZ, Harold Tellefsen.** Phone: 708-945-6051. Technical Facilities: 69-w TPO, 0.5-kw ERP, 410-ft. above ground, 1460-ft. above sea level, lat. 44° 46' 13", long. 85° 41' 43". Transmitter: 1.5-mi. SE of Traverse City airport. Ownership: Harold Tellefsen.
- *Traverse City—W48CC, Audrey B. Tellefsen.** Phone: 708-945-6051. Technical Facilities: 69-w TPO, 0.5-kw ERP, 410-ft. above ground, 1460-ft. above sea level, lat. 44° 46' 13", long. 85° 41' 43". Transmitter: 1.5-mi. SE of Traverse City Airport. Ownership: Audrey B. Tellefsen.
- *Traverse City—W50BL, Mark Evans.** Technical Facilities: 50-w TPO, 0.594-kw ERP, 1348-ft. above sea level, lat. 44° 46' 13", long. 85° 41' 43". Transmitter: WLDR (FM) radio tower site. Ownership: Mark Evans.
- *Traverse City—W52CP, Audrey B. Tellefsen.** Phone: 708-945-6051. Technical Facilities: 69-w TPO, 0.5-kw ERP, 410-ft. above ground, 1460-ft. above sea level, lat. 44° 46' 13", long. 85° 41' 43". Transmitter: 1.5-mi. SE of Traverse City Airport. Ownership: Audrey B. Tellefsen.
- *Traverse City—W56DF, Audrey B. Tellefsen.** Phone: 708-945-6051. Technical Facilities: 69-w TPO, 0.5-kw ERP, 396-ft. above ground, 1482-ft. above sea level, lat. 44° 46' 13", long. 85° 41' 43". Transmitter: 1.4-mi. SE of Traverse City. Ownership: Audrey B. Tellefsen.
- *Traverse City—W58CN, Lawrence E. Burns.** Phone: 313-478-9095. Technical Facilities: 69-w TPO, 0.5-kw ERP, 396-ft. above ground, 1482-ft. above sea level, lat. 44° 46' 13", long. 85° 44' 43". Transmitter: 1.4-mi. SE of Traverse City. Ownership: Lawrence E. Burns.
- *Traverse City—W62CQ, Lawrence E. Burns.** Phone: 313-478-9095. Technical Facilities: 69-w TPO, 0.5-kw ERP, 410-ft. above ground, 1460-ft. above sea level, lat. 44° 46' 13", long. 85° 41' 43". Transmitter: 1.5-mi. SE of Traverse City Airport. Ownership: Lawrence E. Burns.
- *Traverse City—W66CX, Roger L. Aho.** Phone: 313-474-0036. Technical Facilities: 69-w TPO, 0.5-kw ERP, 410-ft. above ground, 1460-ft. above sea level, lat. 44° 46' 13", long. 85° 41' 43". Transmitter: 1.5-mi. SE of Traverse City Airport. Ownership: Roger L. Aho.
- *Traverse City—W68DD, Roger L. Aho.** Phone: 313-474-0036. Technical Facilities: 69-w TPO, 0.5-kw ERP, 410-ft. above ground, 1460-ft. above sea level, lat. 44° 46' 13", long. 85° 41' 43". Transmitter: 1.5-mi. SE of Traverse City Airport. Ownership: Roger L. Aho.

Low Power TV Stations—Michigan

Transmitter: 1.5-mi. SE of Traverse City Airport.
Ownership: Roger L. Aho.

Whitehall—W11CF, Gary Van Nortwick.
Technical Facilities: 10-w TPO, 0.02-kw ERP, 174-ft. above ground, 768-ft. above sea level, lat. 43° 24' 34", long. 86° 19' 28".
Transmitter: 3240 Colby.
Ownership: Gary Van Nortwick.

Minnesota

Alexandria—K16CO, Selective TV Inc. Phone: 320-763-5924.
Studio: 2308 S. Broadway, Alexandria, MN 56308.
Technical Facilities: 100-w TPO, 1.56-kw ERP, 338-ft. above ground, 1808-ft. above sea level, lat. 45° 55' 59", long. 95° 26' 50".
Transmitter: 4-mi. NW of Alexandria.
Equipment: ITS transmitter; Bogner antenna.
Began Operation: December 1, 1991.
Ownership: Selective TV Inc.
Personnel: Barbara Beers, General Manager.
Note: Operating as a translator.

Alexandria—K18DG, Selective TV Inc. Phone: 320-763-5924.
Studio: 2308 S. Broadway, Alexandria, MN 56308.
Technical Facilities: 100-w TPO, 1.56-kw ERP, 338-ft. above ground, 1808-ft. above sea level, lat. 45° 55' 59", long. 95° 26' 50".
Transmitter: 4-mi. NW of Alexandria.
Equipment: ITS transmitter; Bogner antenna.
Began Operation: December 1, 1991.
Ownership: Selective TV Inc.
Satellite programming: Nostalgia Television.
Personnel: Barbara Beers, General Manager.
Note: Operating as a translator.

Alexandria—K26CL, Selective TV Inc. Phone: 320-763-5924.
Studio: 2308 S. Broadway, Alexandria, MN 56308.
Technical Facilities: 100-w TPO, 0.745-kw ERP, 338-ft. above ground, 1808-ft. above sea level, lat. 45° 55' 59", long. 95° 26' 50".
Transmitter: 4-mi. NW of Alexandria.
Equipment: Television Technology transmitter; Bogner antenna.
Began Operation: March 1, 1990.
Ownership: Selective TV Inc.
Personnel: Barbara Beers, General Manager.
Note: Operating as a translator.

Alexandria—K28BT, Selective TV Inc. Phone: 320-763-5924.
Studio: 2308 S. Broadway, Alexandria, MN 56308.
Technical Facilities: 100-w TPO, 1.4-kw ERP, 354-ft. above ground, 1470-ft. above sea level, lat. 45° 55' 59", long. 95° 26' 50".
Transmitter: 4-mi. NW of Alexandria.
Equipment: Television Technology transmitter; Bogner antenna.
Began Operation: March 1, 1988.
Ownership: Selective TV Inc.
Personnel: Barbara Beers, General Manager.
Note: Operating as a translator.

Alexandria—K30AF, Selective TV Inc. Phone: 320-763-5924.
Studio: 2308 S. Broadway, Alexandria, MN 56308.
Technical Facilities: 100-w TPO, 1.4012-kw ERP, 354-ft. above ground, 1824-ft. above sea level, lat. 45° 55' 59", long. 95° 26' 50".
Transmitter: 4-mi. NW of Alexandria.
Equipment: Television Technology transmitter; Bogner antenna.
Began Operation: November 1, 1982.

Ownership: Selective TV Inc.
Personnel: Barbara Beers, General Manager.
Note: Operating as a translator.

Alexandria—K32EB, Selective TV Inc. Phone: 320-763-5924.
Technical Facilities: 1000-w TPO, 1.63-kw ERP, 354-ft. above ground, 1807-ft. above sea level, lat. 45° 55' 59", long. 95° 26' 50".
Transmitter: 4-mi. NW of Alexandria.
Began Operation: October 19, 1995.
Ownership: Selective TV Inc.
Satellite programming: CBC.
Note: Operating as a translator.

Alexandria—K34AF, Selective TV Inc. Phone: 320-763-5924.
Studio: 2308 S. Broadway, Alexandria, MN 56308.
Technical Facilities: 100-w TPO, 1.4012-kw ERP, 354-ft. above ground, 1470-ft. above sea level, lat. 45° 55' 59", long. 95° 26' 50".
Transmitter: 4-mi. NW of Alexandria.
Equipment: Emcee transmitter; Bogner antenna.
Began Operation: May 1, 1983.
Ownership: Selective TV Inc.
Personnel: Barbara Beers, General Manager.
Note: Operating as a translator.

Alexandria—K48DV, Selective TV Inc. Phone: 320-763-5924.
Studio: 2308 S. Broadway, Alexandria, MN 56308.
Technical Facilities: 100-w TPO, 1.45-kw ERP, 338-ft. above ground, 1808-ft. above sea level, lat. 45° 55' 59", long. 95° 26' 50".
Transmitter: 4-mi. NW of Alexandria.
Began Operation: May 1, 1993.
Ownership: Selective TV Inc.
Satellite programming: C-SPAN.
Personnel: Barbara Beers, General Manager.
Note: Licensed as a translator.

Alexandria—K50DB, Selective TV Inc. Phone: 320-763-5924.
Studio: 2308 S. Broadway, Alexandria, MN 56308.
Technical Facilities: 100-w TPO, 1.45-kw ERP, 338-ft. above ground, 1808-ft. above sea level, lat. 45° 55' 59", long. 95° 26' 50".
Transmitter: 4-mi. NW of Alexandria.
Began Operation: May 1, 1993.
Ownership: Selective TV Inc.
Satellite programming: The Weather Channel.
Personnel: Barbara Beers, General Manager.

Alexandria—K52DZ, Selective TV Inc. Phone: 320-763-5924.
Studio: 2308 S. Broadway, Alexandria, MN 56308.
Technical Facilities: 100-w TPO, 1.45-kw ERP, 338-ft. above ground, 1808-ft. above sea level, lat. 45° 55' 59", long. 95° 26' 50".
Transmitter: 4-mi. NW of Alexandria.
Began Operation: May 1, 1993.
Ownership: Selective TV Inc.
Satellite programming: The Nashville Network.
Personnel: Barbara Beers, General Manager.

Alexandria—K58DS, Selective TV Inc. Phone: 320-763-5924.
Studio: 2308 S. Broadway, Alexandria, MN 56308.
Technical Facilities: 100-w TPO, 1.53-kw ERP, 338-ft. above ground, 1808-ft. above sea level, lat. 45° 55' 59", long. 95° 26' 50".
Transmitter: 4-mi. NW of Alexandria.
Equipment: Television Technology transmitter; Bogner antenna.
Began Operation: December 1, 1991.
Ownership: Selective TV Inc.
Satellite programming: The Movie Channel.
Personnel: Barbara Beers, General Manager.

Alexandria—K60EJ, Selective TV Inc. Phone: 320-763-5924.
Studio: 2308 S. Broadway, Alexandria, MN 56308.
Technical Facilities: 100-w TPO, 1.53-kw ERP, 338-ft. above ground, 1807-ft. above sea level, lat. 45° 55' 59", long. 95° 26' 50".
Transmitter: 4-mi. NW of Alexandria.
Equipment: Television Technology transmitter; Bogner antenna.
Began Operation: August 1, 1991.
Ownership: Selective TV Inc.
Satellite programming: USA Network.
Personnel: Barbara Beers, General Manager.

Alexandria—K62AU, Selective TV Inc. Phone: 320-763-5924.
Technical Facilities: 100-w TPO, 1.4-kw ERP, lat. 45° 55' 59", long. 95° 26' 50".
Transmitter: 4-mi. NW of Alexandria.
Began Operation: February 19, 1979.
Ownership: Selective TV Inc.
Satellite programming: Nickelodeon.
Note: Operating as a translator.

Appleton—K15DC, Prairieview TV Inc. Phone: 612-975-0548.
Technical Facilities: 100-w TPO, 1.35-kw ERP, 482-ft. above ground, 1503-ft. above sea level, lat. 45° 10' 49", long. 95° 59' 47".
Transmitter: Near Hwy. 7, 1-mi. SE of Appleton.
Ownership: Prairieview TV Inc.
Personnel: Tamie Campbell, General Manager.

Appleton—K17CS, Prairieview TV Inc. Phone: 612-975-0548.
Technical Facilities: 100-w TPO, 1.31-kw ERP, 482-ft. above ground, 1503-ft. above sea level, lat. 45° 10' 49", long. 95° 59' 47".
Transmitter: Near Hwy. 7, 1-mi. SE of Appleton.
Ownership: Prairieview TV Inc.
Personnel: Tamie Campbell, General Manager.

Appleton—K19CW, Prairieview TV Inc. Phone: 612-975-0548.
Technical Facilities: 100-w TPO, 1.31-kw ERP, 482-ft. above ground, 1503-ft. above sea level, lat. 45° 10' 49", long. 95° 59' 47".
Transmitter: Near Hwy. 7, 1-mi. SE of Appleton.
Equipment: ITS transmitter; Andrew antenna.
Ownership: Prairieview TV Inc.
Personnel: Tamie Campbell, General Manager.

Appleton—K23DF, Prairieview TV Inc. Phone: 612-975-0548.
Technical Facilities: 100-w TPO, 0.82-kw ERP, 479-ft. above ground, 1499-ft. above sea level, lat. 45° 10' 49", long. 95° 59' 47".
Transmitter: Near Hwy. 7, 1-mi. SE of Appleton.
Ownership: Prairieview TV Inc.
Personnel: Tamie Campbell, General Manager.

Appleton—K25EI, Prairieview TV Inc. Phone: 612-975-0548.
Technical Facilities: 100-w TPO, 0.82-kw ERP, 479-ft. above ground, 1499-ft. above sea level, lat. 45° 10' 49", long. 95° 59' 47".
Transmitter: Near Hwy. 7, 1-mi. SE of Appleton.
Ownership: Prairieview TV Inc.
Personnel: Tamie Campbell, General Manager.

Appleton—K29CC, Prairieview TV Inc. Phone: 612-975-0548.
Technical Facilities: 0.896-kw ERP, lat. 45° 10' 49", long. 95° 59' 47".
Transmitter: Near Hwy. 7, 1-mi. SE of Appleton.
Ownership: Prairieview TV Inc.

Note: Operating as a translator.
Personnel: Tamie Campbell, General Manager.

***Appleton**—K31BT, Prairieview TV Inc. Phone: 612-975-0548.
Technical Facilities: 100-w TPO, 0.896-kw ERP, 482-ft. above ground, 1503-ft. above sea level, lat. 45° 10' 49", long. 95° 59' 47".
Transmitter: Near Hwy. 7, 1-mi. SE of Appleton.
Ownership: Prairieview TV Inc.
Personnel: Tamie Campbell, General Manager.

Appleton—K33CR, Prairieview TV Inc. Phone: 612-975-0548.
Technical Facilities: 100-w TPO, 0.896-kw ERP, 482-ft. above ground, 1503-ft. above sea level, lat. 45° 10' 49", long. 95° 59' 47".
Transmitter: Near Hwy. 7, 1-mi. SE of Appleton.
Ownership: Prairieview TV Inc.
Personnel: Tamie Campbell, General Manager.

***Appleton**—K40EQ, Prairie TV Inc. Phone: 612-975-0548.
Technical Facilities: 100-w TPO, 1.01-kw ERP, 495-ft. above ground, 1998-ft. above sea level, lat. 45° 10' 49", long. 95° 59' 47".
Transmitter: Near Hwy. 7, 1-mi. SE of Appleton.
Ownership: Prairieview TV Inc.
Personnel: Tamie Campbell, General Manager.

***Appleton**—K49ED, Prairieview TV Inc. Phone: 612-975-0548.
Technical Facilities: 100-w TPO, 0.98-kw ERP, 495-ft. above ground, 1516-ft. above sea level, lat. 45° 10' 49", long. 95° 59' 47".
Transmitter: Near Hwy. 7, 1-mi. SE of Appleton.
Ownership: Prairieview TV Inc.
Personnel: Tamie Campbell, General Manager.

***Appleton**—K58EO, Prairieview TV Inc. Phone: 612-975-0548.
Technical Facilities: 100-w TPO, 1.17-kw ERP, 483-ft. above ground, 1503-ft. above sea level, lat. 45° 10' 49", long. 95° 59' 47".
Transmitter: Near Hwy. 7, 1-mi. SE of Appleton.
Equipment: Emcee transmitter; Bogner antenna.
Ownership: Prairieview TV Inc.
Personnel: Tamie Campbell, General Manager.

Austin—K43DH, Televue Systems of Minnesota. Phone: 612-975-0548.
Technical Facilities: 100-w TPO, 1.47-kw ERP, 390-ft. above ground, 1689-ft. above sea level, lat. 43° 38' 18", long. 93° 08' 49".
Transmitter: 1.5-mi. S of Hwy. 90, 3-mi. W of Oakland Twp., Austin.
Ownership: Televue Systems of Minnesota.
Personnel: Tamie Campbell, General Manager.

Austin—K45DF, Televue Systems of Minnesota. Phone: 612-975-0548.
Technical Facilities: 100-w TPO, 1.47-kw ERP, 400-ft. above ground, 1699-ft. above sea level, lat. 43° 38' 18", long. 93° 08' 49".
Transmitter: 1.5-mi. S of Hwy. 90, 3-mi. W of Oakland Twp., Austin.
Ownership: Televue Systems of Minnesota.
Personnel: Tamie Campbell, General Manager.

Austin—K49DB, Televue Systems of Minnesota. Phone: 612-975-0548.
Technical Facilities: 100-w TPO, 1.47-kw ERP, 400-ft. above ground, 1699-ft. above sea level, lat. 43° 38' 18", long. 93° 08' 49".

Transmitter: 1.5-mi. S of Hwy. 90, 3-mi. W of Grand Twp., Austin.

Ownership: Televue Systems of Minnesota.
Personnel: Tamie Campbell, General Manager.

in—K51CY, Televue Systems of Minnesota. Phone: 612-975-0548.

Technical Facilities: 100-w TPO, 1.47-kw ERP, 10-ft. above ground, 1699-ft. above sea level, lat. 43° 38' 18", long. 93° 08' 49".

Transmitter: 1.5-mi. S of Hwy. 90, 3-mi. W of Grand Twp., Austin.

Ownership: Televue Systems of Minnesota.
Personnel: Tamie Campbell, General Manager.

in—K53DI, Televue Systems of Minnesota. Phone: 612-975-0548.

Technical Facilities: 100-w TPO, 1.47-kw ERP, 10-ft. above ground, 1699-ft. above sea level, lat. 43° 38' 18", long. 93° 08' 49".

Transmitter: 1.5-mi. S of Hwy. 90, 3-mi. W of Grand Twp., Austin.

Equipment: ITS transmitter; Micro Communications Inc. antenna.

Site earth stations: DX Engineering receiver.

Ownership: Televue Systems of Minnesota.
Personnel: Tamie Campbell, General Manager.

in—K55FJ, Televue Systems of Minnesota. Phone: 612-975-0548.

Technical Facilities: 100-w TPO, 1.47-kw ERP, 10-ft. above ground, 1699-ft. above sea level, lat. 43° 38' 18", long. 93° 08' 49".

Transmitter: 1.5-mi. S of Hwy. 90, 3-mi. W of Grand Twp., Austin.

Ownership: Televue Systems of Minnesota.
Personnel: Tamie Campbell, General Manager.

in—K57EU, Televue Systems of Minnesota. Phone: 612-975-0548.

Technical Facilities: 100-w TPO, 1.47-kw ERP, 10-ft. above ground, 1699-ft. above sea level, lat. 43° 38' 18", long. 93° 08' 49".

Transmitter: 1.5-mi. S of Hwy. 90, 3-mi. W of Grand Twp.

Ownership: Televue Systems of Minnesota.
Personnel: Tamie Campbell, General Manager.

in—K61EU, Televue Systems of Minnesota. Phone: 612-975-0548.

Technical Facilities: 100-w TPO, 1.47-kw ERP, 10-ft. above ground, 1699-ft. above sea level, lat. 43° 38' 18", long. 93° 08' 49".

Transmitter: 1.5-mi. S of Hwy. 90, 3-mi. W of Grand Twp., Austin.

Equipment: ITS transmitter; Micro Communications Inc. antenna.

Ownership: Televue Systems of Minnesota.
Personnel: Tamie Campbell, General Manager.

idji—K02LU, Moore Bcstg. Inc.

Technical Facilities: 10-w TPO, 0.06311-kw ERP, 150-ft. above ground, 1650-ft. above sea level, lat. 47° 24' 19", long. 94° 50' 05".

Transmitter: 7.5-mi. SE of Bemidji, near Northern Pacific RR.

Ownership: Moore Broadcasting Inc.

idji—K26AC, Red River Broadcast Corp. Phone: 701-277-1515.

Technical Facilities: 1000-w TPO, 16.7-kw ERP, 499-ft. above ground, 1910-ft. above sea level, lat. 47° 33' 19", long. 94° 47' 59".

Transmitter: East Bemidji.

Equipment: Emcee transmitter; Bogner antenna.

Began Operation: December 12, 1981.
Ownership: Red River Broadcast Corp.
Advertising: No.

Personnel: Kathy M. Lau, General Manager; Randy Orud, Chief Engineer; Todd Anderson, Sales Manager.

Note: Operating as a translator.

***Bemidji—K50AK**, WDIO-TV Inc. Phone: 612-642-4336.

Technical Facilities: 100-w TPO, 0.949-kw ERP, 310-ft. above ground, 1794-ft. above sea level, lat. 47° 28' 12", long. 94° 49' 22".

Transmitter: Near Forestry Lookout Tower, 3-mi. E of Bemidji.

Ownership: Hubbard Broadcasting Inc.

Note: Operating as a translator.

Brainerd—K54AT, Red River Broadcast Corp. Phone: 701-277-1515. Telex: 701-277-1830.

Studio: 4015 9th Ave. SW, Fargo, ND 58103. Technical Facilities: 1000-w TPO, 19.5-kw ERP, 512-ft. above ground, 1883-ft. above sea level, lat. 46° 25' 21", long. 94° 27' 41".

Transmitter: E of Rte. 1, 6-mi. N of intersection of Rte. 1 & Hwy. 210, Pillager.

Equipment: ITS transmitter; Bogner antenna.

Began Operation: April 1, 1988.

Ownership: Red River Broadcast Corp.

Multichannel TV Sound: Stereo and separate audio program.

Personnel: Kathy M. Lau, General Manager; Randy Orud, Chief Engineer; Todd Anderson, Sales Manager.

Note: Operating as a translator.

Breezy Point—KLKS-LP, Ch. 14, Lakes Bcstg. Group Inc. Phone: 218-562-4884. Fax: 218-562-4058.

Technical Facilities: 970-w TPO, 13.1-kw ERP, 473-ft. above ground, 1607-ft. above sea level, lat. 46° 36' 13", long. 94° 15' 04".

Transmitter: NE of Wildwood Lane & County Rd. 11, 1.68-mi. W of Breezy Point.

Equipment: ITS transmitter; Bogner antenna.

Began Operation: March 10, 1995.

Ownership: Lakes Broadcasting Group Inc.

Personnel: Bob Bundgaard, General Manager; Tom Kenow, Sales Manager.

Note: Operating as a translator.

***Chandler—K31EE**, Ansel Doll. Phone: 612-289-2850.

Technical Facilities: 100-w TPO, 1.51-kw ERP, 489-ft. above ground, 2314-ft. above sea level, lat. 43° 53' 52", long. 95° 56' 50".

Transmitter: S. Hwy. 91.

Ownership: Ansel Doll.

Personnel: Ansel Doll, General Manager; Arlen Raasch, Chief Engineer.

***Chandler—K51EU**, Tri-County UHF-TV Inc. Phone: 612-289-2622. Fax: 612-289-2634.

Technical Facilities: 100-w TPO, 1.1-kw ERP, 489-ft. above ground, 2314-ft. above sea level, lat. 43° 53' 52", long. 95° 56' 50".

Transmitter: S. Hwy. 91.

Ownership: Tri-County UHF-TV Inc.

Personnel: Ansel Doll, General Manager; Arlen Raasch, Chief Engineer.

***Chandler—K57GG**, Ansel Doll. Phone: 612-289-2850.

Technical Facilities: 100-w TPO, 1.51-kw ERP, 489-ft. above ground, 2314-ft. above sea level, lat. 43° 53' 52", long. 95° 56' 50".

Transmitter: S. Hwy. 91.

Ownership: Ansel Doll.

Personnel: Ansel Doll, General Manager; Arlen Raasch, Chief Engineer.

***Chandler—K61FZ**, Arlen Raasch. Phone: 612-289-2850.

Technical Facilities: 100-w TPO, 1.51-kw ERP, 489-ft. above ground, 2314-ft. above sea level, lat. 43° 53' 52", long. 95° 56' 50".

Transmitter: S. Hwy. 91.

Ownership: Arlen Raasch.

***Chandler—K63FG**, Arlen Raasch. Phone: 612-289-2850.

Technical Facilities: 100-w TPO, 1.51-kw ERP, 489-ft. above ground, 2314-ft. above sea level, lat. 43° 53' 52", long. 95° 56' 50".

Transmitter: S. Hwy. 91.

Ownership: Arlen Raasch.

***Cook—K29DJ**, Ole Zupetz. Phone: 218-741-1264.

Technical Facilities: 91-w TPO, 0.91-kw ERP, 253-ft. above ground, 1634-ft. above sea level, lat. 47° 45' 41", long. 92° 39' 08".

Transmitter: 5.7-mi. S & 1-mi. E of Cook.

Ownership: Ole Zupetz.

***Cook—K39EI**, Dennis Pellant. Phone: 612-437-7659.

Technical Facilities: 100-w TPO, 0.952-kw ERP, 253-ft. above ground, 1634-ft. above sea level, lat. 47° 45' 41", long. 92° 39' 08".

Transmitter: 5.7-mi. S & 1-mi. E of Cook.

Ownership: Dennis Pellant.

***Cook—K44EH**, Dennis Pellant. Phone: 612-437-7659.

Technical Facilities: 91-w TPO, 0.886-kw ERP, 253-ft. above ground, 1634-ft. above sea level, lat. 47° 45' 41", long. 92° 39' 08".

Transmitter: 5.7-mi. S & 1-mi. E of Cook.

Ownership: Dennis Pellant.

***Cook—K48FA**, Orva Kahn. Phone: 612-924-0814.

Technical Facilities: 91-w TPO, 0.881-kw ERP, 253-ft. above ground, 1634-ft. above sea level, lat. 47° 45' 41", long. 92° 39' 08".

Transmitter: 5.7-mi. S & 1-mi. E of Cook.

Ownership: Orva Kahn.

Donnelly—K18DU, Tri-County UHF-TV Inc. Phone: 612-289-2622. Fax: 612-289-2634.

Technical Facilities: 84-w TPO, 0.9-kw ERP, 486-ft. above ground, 1575-ft. above sea level, lat. 45° 42' 08", long. 96° 08' 14".

Transmitter: 6.5-mi. W of Donnelly.

Ownership: Tri-County UHF-TV Inc.

Satellite programming: Showtime.

Personnel: Ansel W. Doll, General Manager; Arlen Raasch, Chief Engineer.

Donnelly—K27EN, Tri-County UHF-TV Inc. Phone: 612-289-2622. Fax: 612-289-2634.

Technical Facilities: 1000-w TPO, 1.35-kw ERP, 486-ft. above ground, 1575-ft. above sea level, lat. 45° 42' 08", long. 96° 08' 13".

Transmitter: 6.5-mi. W of Donnelly.

Ownership: Tri-County UHF-TV Inc.

Satellite programming: Showtime.

Personnel: Ansel W. Doll, General Manager; Arlen Raasch, Chief Engineer.

Donnelly—K31DH, Tri-County UHF-TV Inc. Phone: 612-289-2622. Fax: 612-289-2634.

Technical Facilities: 65-w TPO, 0.87-kw ERP, 486-ft. above ground, 1575-ft. above sea level, lat. 45° 42' 08", long. 96° 08' 14".

Transmitter: 6.5-mi. W of Donnelly.

Ownership: Tri-County UHF-TV Inc.

Personnel: Ansel W. Doll, General Manager; Arlen Raasch, Chief Engineer.

***Donnelly—K39DZ**, Tri-County UHF-TV Inc. Phone: 612-289-2622. Fax: 612-289-2634.

Technical Facilities: 100-w TPO, 1.38-kw ERP, 488-ft. above ground, 1578-ft. above sea level, lat. 45° 42' 08", long. 96° 08' 14".

Transmitter: 6.5-mi. W of Donnelly.

Ownership: Tri-County UHF-TV Inc.

Satellite programming: Nashville Network.

Personnel: Ansel Doll, General Manager; Arlen Raasch, Chief Engineer.

Donnelly—K45DP, Tri-County UHF-TV Inc. Phone: 612-289-2622. Fax: 612-289-2634.

Technical Facilities: 100-w TPO, 1.29-kw ERP, 500-ft. above ground, 1578-ft. above sea level, lat. 45° 42' 08", long. 96° 08' 14".

Transmitter: 6.5-mi. W of Donnelly.

Equipment: ITS transmitter; Micro Communications Inc. antenna.

Began Operation: June 21, 1994.

Ownership: Tri-County UHF-TV Inc.

Personnel: Ansel Doll, General Manager; Arlen Raasch, Chief Engineer.

Donnelly—K51EJ, Tri-County UHF-TV Inc. Phone: 612-289-2622. Fax: 612-289-2634.

Technical Facilities: 1000-w TPO, 1.46-kw ERP, 486-ft. above ground, 1575-ft. above sea level, lat. 45° 42' 08", long. 96° 08' 14".

Transmitter: 6.5-mi. W of Donnelly.

Equipment: ITS transmitter; Micro Communications Inc. antenna.

Ownership: Tri-County UHF-TV Inc.

Personnel: Ansel W. Doll, General Manager; Arlen Raasch, Chief Engineer.

Duluth—K15DU, Dan Blechman. Phone: 310-947-8998.

Technical Facilities: 288-w TPO, 1.165-kw ERP, 1539-ft. above sea level, lat. 46° 47' 19", long. 92° 06' 59".

Transmitter: 5th Ave. & W. 10th St.

Began Operation: December 10, 1993.

Ownership: Dan Blechman.

Duluth—K27EH, Arnold J. Rettig.

Technical Facilities: 288-w TPO, 1.165-kw ERP, 1538-ft. above sea level, lat. 46° 47' 19", long. 92° 06' 59".

Transmitter: 5th Ave. & W. 10th St.

Began Operation: December 9, 1993.

Ownership: Arnold J. Rettig.

Duluth—K30ED, J & G Brugman 1985 Trust.

Technical Facilities: 288-w TPO, 1.165-kw ERP, 354-ft. above ground, 1538-ft. above sea level, lat. 46° 47' 19", long. 92° 06' 59".

Transmitter: 5th Ave. & W. 10th St.

Began Operation: December 23, 1993.

Ownership: J & G Brugman 1985 Trust.

Duluth—K32DQ, Dean R. & Mildred M. Foster.

Technical Facilities: 288-w TPO, 1.165-kw ERP, 1539-ft. above sea level, lat. 46° 47' 19", long. 92° 06' 59".

Transmitter: 5th Ave. & W. 10th St.

Began Operation: December 10, 1993.

Ownership: Dean R. & Mildred M. Foster.

***Duluth—K34DY**, Susan I. Nishimura.

Technical Facilities: 288-w TPO, 1.165-kw ERP, 403-ft. above ground, 882-ft. above sea level, lat. 46° 47' 19", long. 92° 06' 59".

Transmitter: 5th Ave. & W. 10th St.

Ownership: Susan I. Nishimura.

Duluth—K38DS, Steven R. Zukerberg.

Technical Facilities: 288-w TPO, 1.165-kw ERP, 1538-ft. above sea level, lat. 46° 47' 19", long. 92° 06' 59".

Transmitter: 5th Ave. & W. 10th St.

Ownership: Steven R. Zukerberg.

***Duluth—K48EZ**, Peter A. Tellefsen. Phone: 708-945-6051.

Technical Facilities: 100-w TPO, 1.2-kw ERP, 354-ft. above ground, 1539-ft. above sea level, lat. 46° 47' 19", long. 92° 06' 59".

Low Power TV Stations—Minnesota

Transmitter: 5th Ave. & W. 10th St.
Ownership: Peter A. Tellefsen.

***Duluth**—K52EK, Lawrence E. Burns. Phone: 313-478-9095.

Technical Facilities: 288-w TPO, 1.165-kw ERP, 354-ft. above ground, 1535-ft. above sea level, lat. 46° 47' 19", long. 92° 06' 59".
Transmitter: 5th Ave. & W. 10th St.
Ownership: Lawrence E. Burns.

***Duluth**—K54EJ, Jean L. & Neil M. Cusick. Phone: 510-735-3456.

Technical Facilities: 288-w TPO, 1.165-kw ERP, 354-ft. above ground, 1535-ft. above sea level, lat. 46° 47' 19", long. 92° 06' 59".
Transmitter: 5th Ave. & W. 10th St.
Ownership: Jean L. & Neil M. Cusick.

Duluth—K56FH, Fred Y. Hirayama.

Technical Facilities: 288-w TPO, 1.165-kw ERP, 1538-ft. above sea level, lat. 46° 47' 19", long. 92° 06' 59".
Transmitter: 5th Ave. & W. 10th St.
Began Operation: December 9, 1993.
Ownership: Fred Y. Hirayama.

Duluth—K60EZ, Philip A. Card.

Technical Facilities: 288-w TPO, 1.165-kw ERP, 1539-ft. above sea level, lat. 46° 47' 19", long. 92° 06' 59".
Transmitter: 5th Ave. & W. 10th St.
Began Operation: December 9, 1993.
Ownership: Philip A. Card.

Duluth—K62EP, Dan Blechman. Phone: 310-947-8998.

Technical Facilities: 288-w TPO, 1.165-kw ERP, 1538-ft. above sea level, lat. 46° 47' 19", long. 92° 06' 59".
Transmitter: 5th Ave. & W. 10th St.
Began Operation: July 25, 1994.
Ownership: Dan Blechman.

Duluth—K64EF, Steven R. Zukerberg.

Technical Facilities: 288-w TPO, 1.165-kw ERP, 1538-ft. above sea level, lat. 46° 47' 19", long. 92° 06' 59".
Transmitter: 5th Ave. & W. 10th St.
Began Operation: July 21, 1994.
Ownership: Steven R. Zukerberg.

Duluth—K66EO, Harold & Sue Krogman.

Technical Facilities: 288-w TPO, 1.17-kw ERP, 1538-ft. above sea level, lat. 46° 47' 21", long. 92° 06' 51".
Transmitter: 5th Ave. & W. 10th St.
Began Operation: July 21, 1994.
Ownership: Harold & Sue Krogman.

Duluth—K68EA, Lawrence E. Burns.

Technical Facilities: 288-w TPO, 1.165-kw ERP, 1538-ft. above sea level, lat. 46° 47' 19", long. 92° 06' 59".
Transmitter: 5th Ave. & W. 10th St.
Began Operation: July 21, 1994.
Ownership: Lawrence E. Burns.

Eagle Bend—K45AR, Independent School District No. 790. Phone: 218-738-6261. Fax: 218-738-6493.

Studio: Park Ave. & Main St., Eagle Bend, MN 56446.
Technical Facilities: 1000-w TPO, 14-kw ERP, lat. 46° 10' 00", long. 95° 02' 40".
Transmitter: Park Ave. & Main St.
Began Operation: March 1, 1980.
Ownership: Independent School District No. 790.
Advertising: No.

Ely—K28DW, Margie P. Reed.

Technical Facilities: 100-w TPO, 1.12-kw ERP, 1814-ft. above sea level, lat. 47° 53' 40", long. 91° 51' 50".
Transmitter: Allaire St., between First & 3rd Aves., E of Ely.
Began Operation: August 24, 1994.
Ownership: Margie P. Reed.

***Ely**—K54EF, Reed Boys Trust.

Technical Facilities: 100-w TPO, 1.12-kw ERP, 1811-ft. above sea level, lat. 47° 53' 40", long. 91° 51' 50".
Transmitter: Allaire St., between First & 3rd Aves., E of Ely.
Ownership: Reed Boys Trust.

***Ely**—K62EQ, Lyn R. Guin.

Technical Facilities: 100-w TPO, 1.12-kw ERP, 1811-ft. above sea level, lat. 47° 53' 40", long. 91° 51' 50".
Transmitter: Allaire St., between First & 3rd Aves., E of Ely.
Ownership: Lyn R. Guin.

Erhard—K31CH, Rural Services of Central Minnesota Inc. Phone: 218-863-4600. Fax: 218-863-1172.

Technical Facilities: 923-w TPO, 15-kw ERP, 164-ft. above ground, 1755-ft. above sea level, lat. 46° 28' 19", long. 95° 58' 13".
Transmitter: 1.3-mi. SE of intersection of Rtes. 3 & 24.
Equipment: TTC transmitter.
Ownership: Rural Services of Central Minnesota Inc.
Personnel: David Weaklend, General Manager.

***Erhard**—K33EN, Rural Services of Central Minnesota Inc. Phone: 218-863-4600. Fax: 218-863-1172.

Technical Facilities: 1000-w TPO, 19.32-kw ERP, 180-ft. above ground, 1924-ft. above sea level, lat. 46° 28' 19", long. 95° 58' 13".
Transmitter: County Rd. 24 & Hwy. 59 intersection.
Equipment: TTC transmitter.
Ownership: Rural Services of Central Minnesota Inc.
Personnel: David Weaklend, General Manager.

Erhard—K39CJ, Rural Services of Central Minnesota Inc. Phone: 218-863-4600. Fax: 218-863-1172.

Technical Facilities: 914-w TPO, 16-kw ERP, 164-ft. above ground, 1755-ft. above sea level, lat. 46° 28' 19", long. 95° 58' 13".
Transmitter: 1.3-mi. SE of intersection of Rtes. 3 & 24.
Equipment: TTC transmitter.
Ownership: Rural Services of Central Minnesota Inc.
Personnel: David Weaklend, General Manager.

Erhard—K41CS, Rural Services of Central Minnesota Inc. Phone: 218-863-4600. Fax: 218-863-1172.

Technical Facilities: 908-w TPO, 16-kw ERP, 164-ft. above ground, 1755-ft. above sea level, lat. 46° 28' 19", long. 95° 58' 13".
Transmitter: 1.3-mi. SE of intersection of Rtes. 3 & 24.
Equipment: TTC transmitter.
Ownership: Rural Services of Central Minnesota Inc.
Personnel: David Weaklend, General Manager.

Erhard—K43CS, Rural Services of Central Minnesota Inc. Phone: 218-863-4600. Fax: 218-863-1172.

Technical Facilities: 908-w TPO, 16.4-kw ERP, 164-ft. above ground, 1755-ft. above sea level, lat. 46° 28' 19", long. 95° 58' 13".

Transmitter: 1.3-mi. SE of intersection of County Rtes. 3 & 24.

Equipment: TTC transmitter.
Ownership: Rural Services of Central Minnesota Inc.
Personnel: David Weaklend, General Manager.

Erhard—K51DC, Rural Services of Central Minnesota Inc. Phone: 218-863-4600. Fax: 218-863-1172.

Technical Facilities: 993-w TPO, 16.5-kw ERP, 167-ft. above ground, 1759-ft. above sea level, lat. 46° 28' 19", long. 95° 58' 13".
Transmitter: 1.3-mi. SE of intersection of Rtes. 3 & 24.
Equipment: TTC transmitter.
Ownership: Rural Services of Central Minnesota Inc.
Personnel: David Weaklend, General Manager.

***Erhard**—K65GG, Rural Services of Central Minnesota Inc. Phone: 218-863-4600. Fax: 218-863-1172.

Technical Facilities: 1000-w TPO, 22.9-kw ERP, 180-ft. above ground, 1925-ft. above sea level, lat. 46° 28' 19", long. 95° 58' 13".
Transmitter: County Rd. 24 & Hwy. 59 intersection.
Equipment: TTC transmitter.
Ownership: Rural Services of Central Minnesota Inc.
Personnel: David Weaklend, General Manager.

Fairmont—K28AE, Ogden Bcstg. of Minnesota. Phone: 507-359-2911.

Studio: 64 Downtown Plaza, Fairmont, MN 56031.
Technical Facilities: 100-w TPO, 0.847-kw ERP, 200-ft. above ground, 1387-ft. above sea level, lat. 43° 39' 10", long. 94° 27' 44".
Transmitter: Intersection of Blue Earth Ave. & Albion Ave.
Equipment: Acrodyne transmitter; Bogner antenna.
Began Operation: January 1, 1983.
Ownership: Ogden Newspapers Inc.
Satellite programming: Trinity Bcstg. Network.
Advertising: Yes.
Personnel: Joe Cotner, General Manager.

***Fergus Falls**—K69HG, West Central Minnesota ETV Corp. Phone: 612-289-2622. Fax: 612-289-2627.

Technical Facilities: 1000-w TPO, 0.85-kw ERP, 410-ft. above ground, 2030-ft. above sea level, lat. 46° 28' 46", long. 96° 01' 33".
Transmitter: 4-mi. E of Erhard.
Ownership: West Central Minnesota ETV Corp.

***Fisher**—KCU-LP, Ch. 39, Julio F. Izzo. Phone: 310-439-6499. Fax: 800-333-8851.

Technical Facilities: 1000-w TPO, 17.9-kw ERP, 486-ft. above ground, 1325-ft. above sea level, lat. 47° 50' 43", long. 96° 50' 22".
Transmitter: Section No. 5, Driscoll Bros. Farm, 3-mi. NW of Fisher, Polk County.
Equipment: Acrodyne transmitter; Andrew antenna.
Satellite earth stations: Comtech, 5-meter; M/A-Com receivers.
Began Operation: November 10, 1994.
Ownership: Julio F. Izzo.
Satellite programming: The Box.
Represented (sales): Three River Broadcasting Inc.
Represented (legal): Irwin, Campbell & Tannenwald, P.C.
Personnel: Julio Izzo, General Manager.

Frost—K18EY, South Central Electric Assn. Phone: 507-375-3164.

Technical Facilities: 71-w TPO, 0.875-kw ERP, 293-ft. above ground, 1424-ft. above sea level, lat. 43° 35' 09", long. 93° 55' 46".

Transmitter: 0.25-mi. W of Frost.
Ownership: South Central Electric Assn.

Frost—K27FI, South Central Electric Assn. Phone: 507-375-3164.

Technical Facilities: 71-w TPO, 0.902-kw ERP, 293-ft. above ground, 1424-ft. above sea level, lat. 43° 35' 09", long. 93° 55' 46".
Transmitter: 0.25-mi. W of Frost.
Ownership: South Central Electric Assn.

***Frost**—K31EF, South Central Electric Assn. Phone: 507-375-3164.

Technical Facilities: 100-w TPO, 1.71-kw ERP, 305-ft. above ground, 1424-ft. above sea level, lat. 43° 35' 09", long. 93° 55' 46".
Transmitter: 0.25-mi. W of Frost.
Ownership: South Central Electric Assn.
Note: Operating as a translator.

***Frost**—K33EC, South Central Electric Assn. Phone: 507-375-3164.

Technical Facilities: 100-w TPO, 1.79-kw ERP, 269-ft. above ground, 1400-ft. above sea level, lat. 43° 35' 09", long. 93° 55' 46".
Requests modification of CP for change to 1.71-kw ERP, 305-ft. above ground, 1424-ft. above sea level. BMP TTL-950227IM.
Transmitter: 0.2-mi. W of Frost.
Ownership: South Central Electric Assn.

Frost—K58FC, Blue Earth-Nicollet-Faribault Cooperative Electric Assn. Phone: 507-387-7963.

Technical Facilities: 71-w TPO, 1.09-kw ERP, 293-ft. above ground, 1424-ft. above sea level, lat. 43° 35' 09", long. 93° 55' 46".
Transmitter: 0.25-mi. W of Frost.
Ownership: Blue Earth-Nicollet-Faribault Cooperative Electric Assn.

Frost—K60FY, Blue Earth-Nicollet-Faribault Cooperative Electric Assn. Phone: 507-387-7963.

Technical Facilities: 71-w TPO, 1.09-kw ERP, 293-ft. above ground, 1424-ft. above sea level, lat. 43° 35' 09", long. 93° 55' 46".
Transmitter: 0.25-mi. W of Frost.
Ownership: Blue Earth-Nicollet-Faribault Cooperative Electric Assn.

Frost—K62FH, Blue Earth-Nicollet-Faribault Cooperative Electric Assn. Phone: 507-387-7963.

Technical Facilities: 71-w TPO, 1.09-kw ERP, 293-ft. above ground, 1424-ft. above sea level, lat. 43° 35' 09", long. 93° 55' 46".
Transmitter: 0.25-mi. W of Frost.
Ownership: Blue Earth-Nicollet-Faribault Cooperative Electric Assn.
Note: Operating as a translator.

***Frost**—K65FW, South Central Electric Assn. Phone: 507-375-3164.

Technical Facilities: 100-w TPO, 2.12-kw ERP, 305-ft. above ground, 1424-ft. above sea level, lat. 43° 35' 09", long. 93° 55' 46".
Transmitter: 0.2-mi. W of Frost.
Ownership: South Central Electric Assn.

Grand Rapids—K18AI, Red River Broadcast Corp. Phone: 701-277-1515.

Technical Facilities: 1000-w TPO, 38.3-kw ERP, 499-ft. above ground, 1989-ft. above sea level, lat. 47° 20' 22", long. 93° 23' 48".
Transmitter: Approx. 2-mi. NNW of Taconite, MN.
Equipment: Television Technology transmitter; Bogner antenna.
Began Operation: November 1, 1982.
Ownership: Red River Broadcast Corp.

Granite Falls—K16CP, Minnesota Valley TV Improvement. Personnel: Kathy M. Lau, General Manager; Andy Orud, Chief Engineer; Todd Anderson, Sales Manager. Operating as a translator.

Granite Falls—K18DI, Minnesota Valley TV Improvement. Technical Facilities: 100-w TPO, 1.67-kw ERP, 2-ft. above ground, 1325-ft. above sea level, lat. 44° 48' 17", long. 95° 34' 49". Transmitter: 1.5-mi. WSW of Granite Falls. Ownership: Minnesota Valley TV Improvement.

Granite Falls—K22DO, Minnesota Valley TV Improvement. Technical Facilities: 100-w TPO, 1.65-kw ERP, 2-ft. above ground, 1325-ft. above sea level, lat. 44° 48' 17", long. 95° 34' 49". Transmitter: 1.5-mi. WSW of Granite Falls. Ownership: Minnesota Valley TV Improvement.

Granite Falls—K24CS, Minnesota Valley TV Improvement. Phones: 612-564-4970; 612-4807. Fax: 612-564-4812. Technical Facilities: 100-w TPO, 1.65-kw ERP, 2-ft. above ground, 1325-ft. above sea level, lat. 44° 48' 17", long. 95° 34' 49". Transmitter: 1.5-mi. WSW of Granite Falls. Equipment: ITS transmitter; Bogner antenna. Satellite earth stations: United Satellite Systems, 5-meter; Scientific-Atlanta receivers. Ownership: Minnesota Valley TV Improvement. Personnel: Dan Richter, General Manager.

Granite Falls—K26DG, Minnesota Valley TV Improvement. Technical Facilities: 100-w TPO, 1.65-kw ERP, 2-ft. above ground, 1325-ft. above sea level, lat. 44° 48' 17", long. 95° 34' 49". Transmitter: 1.5-mi. WSW of Granite Falls. Ownership: Minnesota Valley TV Improvement.

Granite Falls—K32DR, Minnesota Valley TV Improvement. Technical Facilities: 100-w TPO, 1.45-kw ERP, 2-ft. above ground, 1325-ft. above sea level, lat. 44° 48' 17", long. 95° 34' 49". Transmitter: 1.5-mi. WSW of Granite Falls. Began Operation: June 24, 1994. Ownership: Minnesota Valley TV Improvement. Operating as a translator.

Granite Falls—K35DK, Minnesota Valley TV Improvement. Technical Facilities: 100-w TPO, 1.45-kw ERP, 2-ft. above ground, 1325-ft. above sea level, lat. 44° 48' 17", long. 95° 34' 49". Transmitter: 1.5-mi. WSW of Granite Falls. Ownership: Minnesota Valley TV Improvement.

Granite Falls—K45DJ, Minnesota Valley TV Improvement. Technical Facilities: 100-w TPO, 1.45-kw ERP, 2-ft. above ground, 1325-ft. above sea level, lat. 44° 48' 17", long. 95° 34' 49". Transmitter: 1.5-mi. WSW of Granite Falls. Ownership: Minnesota Valley TV Improvement.

Granite Falls—K47EA, Minnesota Valley TV Improvement. Technical Facilities: 100-w TPO, 1.45-kw ERP, 2-ft. above ground, 1325-ft. above sea level, lat. 44° 48' 17", long. 95° 34' 49". Transmitter: 1.5-mi. WSW of Granite Falls. Ownership: Minnesota Valley TV Improvement.

Granite Falls—K47EL, Federated Rural Electric Assn. Phone: 507-847-3520. Technical Facilities: 90-w TPO, 1.8-kw ERP, 289-ft. above ground, 1714-ft. above sea level, lat. 43° 36' 12", long. 94° 59' 34". Transmitter: Hwy. 71, S of Jackson. Ownership: Federated Rural Electric Assn.

Granite Falls—K51EN, Federated Rural Electric Assn. Phone: 507-847-3520. Technical Facilities: 90-w TPO, 1.8-kw ERP, 289-ft. above ground, 1714-ft. above sea level, lat. 43° 36' 12", long. 94° 59' 34". Transmitter: Hwy. 71, S of Jackson. Ownership: Federated Rural Electric Assn.

Granite Falls—K53EV, Federated Rural Electric Assn. Phone: 507-847-3520. Technical Facilities: 90-w TPO, 1.84-kw ERP, 289-ft. above ground, 1714-ft. above sea level, lat. 43° 36' 12", long. 94° 59' 34". Transmitter: Hwy. 71, S of Jackson. Ownership: Federated Rural Electric Assn.

Granite Falls—K57GE, Federated Rural Electric Assn. Phone: 547-847-3520. Technical Facilities: 90-w TPO, 1.84-kw ERP, 289-ft. above ground, 1714-ft. above sea level, lat. 43° 36' 12", long. 94° 59' 34". Transmitter: Hwy. 71, S of Jackson. Ownership: Federated Rural Electric Assn.

Hibbing—K59FN, Blue Earth-Nicollett-Faribault Cooperative Electric Assn. Phone: 507-387-7963. Technical Facilities: 90-w TPO, 1.9-kw ERP, 289-ft. above ground, 1714-ft. above sea level, lat. 43° 36' 12", long. 94° 59' 34". Transmitter: Hwy. 71, S of Jackson. Ownership: Blue Earth-Nicollett-Faribault Cooperative Electric Assn.

Hibbing—K62ER, John A. Hudak. Technical Facilities: 100-w TPO, 1.36-kw ERP, 203-ft. above ground, 1713-ft. above sea level, lat. 47° 24' 30", long. 92° 57' 05". Transmitter: 807 W. 37th St. Ownership: John A. Hudak.

Hobbs—K38EP, Michael J. Carter. Phone: 813-962-1473. Technical Facilities: 175-w TPO, 1-kw ERP, 614-ft. above ground, 955-ft. above sea level, lat. 32° 40' 27", long. 103° 06' 38". Transmitter: 1.2-mi. SE of Hobbs. Ownership: Michael J. Carter.

Jackson—K45EH, Federated Rural Electric Assn. Phone: 507-847-3520. Technical Facilities: 90-w TPO, 1.8-kw ERP, 289-ft. above ground, 1714-ft. above sea level, lat. 43° 36' 12", long. 94° 59' 34". Transmitter: Hwy. 71, S of Jackson. Ownership: Federated Rural Electric Assn.

Jackson—K47EL, Federated Rural Electric Assn. Phone: 507-847-3520. Technical Facilities: 90-w TPO, 1.8-kw ERP, 289-ft. above ground, 1714-ft. above sea level, lat. 43° 36' 12", long. 94° 59' 34". Transmitter: Hwy. 71, S of Jackson. Ownership: Federated Rural Electric Assn.

Jackson—K51EN, Federated Rural Electric Assn. Phone: 507-847-3520. Technical Facilities: 90-w TPO, 1.8-kw ERP, 289-ft. above ground, 1714-ft. above sea level, lat. 43° 36' 12", long. 94° 59' 34". Transmitter: Hwy. 71, S of Jackson. Ownership: Federated Rural Electric Assn.

Jackson—K53EV, Federated Rural Electric Assn. Phone: 507-847-3520. Technical Facilities: 90-w TPO, 1.84-kw ERP, 289-ft. above ground, 1714-ft. above sea level, lat. 43° 36' 12", long. 94° 59' 34". Transmitter: Hwy. 71, S of Jackson. Ownership: Federated Rural Electric Assn.

Jackson—K57GE, Federated Rural Electric Assn. Phone: 547-847-3520. Technical Facilities: 90-w TPO, 1.84-kw ERP, 289-ft. above ground, 1714-ft. above sea level, lat. 43° 36' 12", long. 94° 59' 34". Transmitter: Hwy. 71, S of Jackson. Ownership: Federated Rural Electric Assn.

Jackson—K59FN, Blue Earth-Nicollett-Faribault Cooperative Electric Assn. Phone: 507-387-7963. Technical Facilities: 90-w TPO, 1.9-kw ERP, 289-ft. above ground, 1714-ft. above sea level, lat. 43° 36' 12", long. 94° 59' 34". Transmitter: Hwy. 71, S of Jackson. Ownership: Blue Earth-Nicollett-Faribault Cooperative Electric Assn.

Jackson—K61GE, Blue Earth-Nicollett-Faribault Cooperative Electric Assn. Phone: 507-387-7963. Technical Facilities: 90-w TPO, 1.9-kw ERP, 289-ft. above ground, 1714-ft. above sea level, lat. 43° 36' 12", long. 94° 59' 34". Transmitter: Hwy. 71, S of Jackson.

La Crescent—KQEG-LP, Ch. 50, White Eagle Partnership. Phone: 608-784-1027. Fax: 608-784-1138. Studio: 505 King St., LaCrosse, WI 54601. Technical Facilities: 1000-w TPO, 7.1-kw ERP, 180-ft. above ground, 1420-ft. above sea level, lat. 43° 52' 45", long. 91° 20' 02". Transmitter: 2.8-mi. SE of junction of Rtes. 90 & 61 at Dakota. Equipment: Acrodyne transmitter; Andrew antenna. Satellite earth stations: Standard Communications; Drake receivers. Began Operation: July 1, 1994. Ownership: White Eagle Partnership. Satellite programming: America One; American Independent Network; Channel America; FamilyNet. Advertising: Yes. Rates: \$26.70/30 Sec. Average rate for program length ad: \$170. Personnel: Perry J. St. John, General Manager; Richard T. Wilson, Sales Manager. Note: Licensed as a translator.

Minneapolis—K07UI, ValueVision International Inc. Phone: 612-947-5200. Technical Facilities: 20-w TPO, 0.405-kw ERP, 801-ft. above ground, 1657-ft. above sea level, lat. 44° 58' 34", long. 93° 16' 20". Transmitter: IDS Center, Nicollet Mall & 7th St., Minneapolis. Equipment: TTC transmitter; Scala antenna. Began Operation: August 15, 1991. Ownership: ValueVision International Inc. Satellite programming: Valuevision. Represented (engineering): Ventech Engineering. Represented (legal): Wilmer, Cutler & Pickering.

Minneapolis—K13UT, VNJ LPTV Corp. Phone: 305-674-5000. Technical Facilities: 7-w TPO, 0.11-kw ERP, lat. 44° 58' 25", long. 93° 16' 13". Transmitter: 222 S. 9th St., Minneapolis. Equipment: Emcee transmitter; Bogner antenna. Ownership: VJN LPTV Corp. Satellite programming: The Box. Personnel: Warren Reeves, General Manager; Jesse Coleman, Chief Engineer.

Minneapolis—K35CY, North Central LPTV-Li- cense Inc. Phone: 813-573-0339. Technical Facilities: 830-w TPO, 5.68-kw ERP, 830-ft. above ground, 1683-ft. above sea level, lat. 44° 58' 34", long. 93° 16' 20". Transmitter: IDS Bldg., 88 S. 8th St., Minneapolis. Began Operation: November 1, 1991. Ownership: Silver King Communications Inc. Represented (engineering): Carl E. Smith Consulting Engineers.

Minneapolis—K69GB, Three Angels Bcstg. Network Inc. Phone: 618-627-4651. Fax: 618-627-2726. E-mail: 104074.1471@compuserve.com; threeabn@midwest.net Studio: State Rte. 34, Thompsonville, IL 62890. Technical Facilities: 100-w TPO, 29.4-kw ERP, 807-ft. above ground, 1660-ft. above sea level, lat. 44° 58' 28", long. 93° 16' 17". Transmitter: 821 Marquette Ave. Equipment: Acrodyne transmitter; Jampro antenna. Satellite earth stations: Winegard, 2-meter; Uniden receivers. Began Operation: July 1, 1994. Ownership: Three Angels Broadcasting Network Inc. Satellite programming: 3 ABN.

Minneapolis—K62ER, John A. Hudak. Technical Facilities: 100-w TPO, 1.36-kw ERP, 203-ft. above ground, 1713-ft. above sea level, lat. 47° 24' 30", long. 92° 57' 05". Transmitter: 807 W. 37th St. Ownership: John A. Hudak.

Minneapolis—K69GB, Three Angels Bcstg. Network Inc. Phone: 618-627-4651. Fax: 618-627-2726. E-mail: 104074.1471@compuserve.com; threeabn@midwest.net Studio: State Rte. 34, Thompsonville, IL 62890. Technical Facilities: 100-w TPO, 29.4-kw ERP, 807-ft. above ground, 1660-ft. above sea level, lat. 44° 58' 28", long. 93° 16' 17". Transmitter: 821 Marquette Ave. Equipment: Acrodyne transmitter; Jampro antenna. Satellite earth stations: Winegard, 2-meter; Uniden receivers. Began Operation: July 1, 1994. Ownership: Three Angels Broadcasting Network Inc. Satellite programming: 3 ABN.

Minneapolis—K69GB, Three Angels Bcstg. Network Inc. Phone: 618-627-4651. Fax: 618-627-2726. E-mail: 104074.1471@compuserve.com; threeabn@midwest.net Studio: State Rte. 34, Thompsonville, IL 62890. Technical Facilities: 100-w TPO, 29.4-kw ERP, 807-ft. above ground, 1660-ft. above sea level, lat. 44° 58' 28", long. 93° 16' 17". Transmitter: 821 Marquette Ave. Equipment: Acrodyne transmitter; Jampro antenna. Satellite earth stations: Winegard, 2-meter; Uniden receivers. Began Operation: July 1, 1994. Ownership: Three Angels Broadcasting Network Inc. Satellite programming: 3 ABN.

Minneapolis—K69GB, Three Angels Bcstg. Network Inc. Phone: 618-627-4651. Fax: 618-627-2726. E-mail: 104074.1471@compuserve.com; threeabn@midwest.net Studio: State Rte. 34, Thompsonville, IL 62890. Technical Facilities: 100-w TPO, 29.4-kw ERP, 807-ft. above ground, 1660-ft. above sea level, lat. 44° 58' 28", long. 93° 16' 17". Transmitter: 821 Marquette Ave. Equipment: Acrodyne transmitter; Jampro antenna. Satellite earth stations: Winegard, 2-meter; Uniden receivers. Began Operation: July 1, 1994. Ownership: Three Angels Broadcasting Network Inc. Satellite programming: 3 ABN.

Minneapolis—K69GB, Three Angels Bcstg. Network Inc. Phone: 618-627-4651. Fax: 618-627-2726. E-mail: 104074.1471@compuserve.com; threeabn@midwest.net Studio: State Rte. 34, Thompsonville, IL 62890. Technical Facilities: 100-w TPO, 29.4-kw ERP, 807-ft. above ground, 1660-ft. above sea level, lat. 44° 58' 28", long. 93° 16' 17". Transmitter: 821 Marquette Ave. Equipment: Acrodyne transmitter; Jampro antenna. Satellite earth stations: Winegard, 2-meter; Uniden receivers. Began Operation: July 1, 1994. Ownership: Three Angels Broadcasting Network Inc. Satellite programming: 3 ABN.

Minneapolis—K69GB, Three Angels Bcstg. Network Inc. Phone: 618-627-4651. Fax: 618-627-2726. E-mail: 104074.1471@compuserve.com; threeabn@midwest.net Studio: State Rte. 34, Thompsonville, IL 62890. Technical Facilities: 100-w TPO, 29.4-kw ERP, 807-ft. above ground, 1660-ft. above sea level, lat. 44° 58' 28", long. 93° 16' 17". Transmitter: 821 Marquette Ave. Equipment: Acrodyne transmitter; Jampro antenna. Satellite earth stations: Winegard, 2-meter; Uniden receivers. Began Operation: July 1, 1994. Ownership: Three Angels Broadcasting Network Inc. Satellite programming: 3 ABN.

Minneapolis—K69GB, Three Angels Bcstg. Network Inc. Phone: 618-627-4651. Fax: 618-627-2726. E-mail: 104074.1471@compuserve.com; threeabn@midwest.net Studio: State Rte. 34, Thompsonville, IL 62890. Technical Facilities: 100-w TPO, 29.4-kw ERP, 807-ft. above ground, 1660-ft. above sea level, lat. 44° 58' 28", long. 93° 16' 17". Transmitter: 821 Marquette Ave. Equipment: Acrodyne transmitter; Jampro antenna. Satellite earth stations: Winegard, 2-meter; Uniden receivers. Began Operation: July 1, 1994. Ownership: Three Angels Broadcasting Network Inc. Satellite programming: 3 ABN.

Minneapolis—W62BD, Valuevision International Inc. Technical Facilities: 9.24-kw ERP, lat. 45° 03' 30", long. 93° 07' 27". Ownership: ValueVision International Inc.

Minneapolis-St. Paul—K58BS, Trinity Bcstg. Network Inc. Affiliation: TBN. Technical Facilities: 625-w TPO, 8.5-kw ERP, 787-ft. above ground, 1640-ft. above sea level, lat. 44° 58' 32", long. 93° 16' 18". Holds CP for change to Ch. 65, 2000-w TPO, 18.7-kw ERP. BPTTL-JE0415WG. Transmitter: Atop IDS Bldg. Began Operation: July 2, 1990. Ownership: Trinity Broadcasting Network Inc. Represented (engineering): Smith & Fisher. Represented (legal): Colby M. May. Personnel: Paul Crouch, General Manager; Ben Miller, Chief Engineer; Rod Henke, Sales Manager.

New Ulm—K22AE, Ogden Broadcasting of Minnesota. Phone: 507-359-2911. Studio: 303 N. Minnesota St., New Ulm, MN 56073. Technical Facilities: 1.02-kw ERP, 400-ft. above ground, 1220-ft. above sea level, lat. 44° 15' 56", long. 94° 25' 52". Transmitter: Intersection of Hwys. 15 & 68, New Ulm. Equipment: Acrodyne transmitter; Bogner antenna. Began Operation: January 1, 1983. Ownership: Ogden Newspapers Inc. Satellite programming: Trinity Bcstg. Network. Advertising: Yes. Rates: \$60.00/Hour. Personnel: Bruce Fenske, Station Manager.

Olivia—K31CG, Renville County TV Corp. Technical Facilities: 100-w TPO, 1.04-kw ERP, 384-ft. above ground, 1483-ft. above sea level, lat. 44° 45' 50", long. 94° 52' 10". Transmitter: 1-mi. ESE of Bird Island, MN. Ownership: Renville County TV Corp. Note: Operating as a translator.

Olivia—K33CT, Renville County TV Corp. Technical Facilities: 100-w TPO, 1.04-kw ERP, 384-ft. above ground, 1483-ft. above sea level, lat. 44° 45' 50", long. 94° 52' 10". Transmitter: 1-mi. ESE of Bird Island, MN. Ownership: Renville County TV Corp. Note: Operating as a translator.

Park Rapids—K05IV, Red River Broadcast Corp. Phone: 701-277-1515. Technical Facilities: 10-w TPO, 0.019-kw ERP, 312-ft. above ground, 1775-ft. above sea level, lat. 46° 59' 06", long. 95° 06' 17". Transmitter: Junction of County Rd. 32 & Minnesota State Hwy. 71, Park Rapids. Equipment: Television Technology transmitter; Scala antenna. Began Operation: August 15, 1989. Ownership: Red River Broadcast Corp. Personnel: Kathy M. Lau, General Manager; Randy Orud, Chief Engineer; Todd Anderson, Sales Manager. Note: Operating as a translator.

Pelican Rapids—K67GK, Rural Services of Central Minnesota Inc. Phone: 218-863-4600. Fax: 218-863-1172. Technical Facilities: 1000-w TPO, 23-kw ERP, 169-ft. above ground, 1924-ft. above sea level, lat. 46° 28' 19", long. 95° 58' 13".

Low Power TV Stations—Minnesota

Transmitter: Intersection of County Rd. 24 & Hwy. 59.

Ownership: Rural Services of Central Minnesota Inc.

Personnel: David Weakland, General Manager.

Redwood Falls—K15CE, Redwood TV Improvement Corp.

Technical Facilities: 100-w TPO, 0.768-kw ERP, 351-ft. above ground, 1355-ft. above sea level, lat. 44° 33' 15", long. 94° 58' 02".

Transmitter: 0.5-mi. E of Morton.

Ownership: Redwood TV Improvement Corp.

Note: Operating as a translator.

Redwood Falls—K17BV, Redwood TV Improvement Corp.

Technical Facilities: 100-w TPO, 0.768-kw ERP, 351-ft. above ground, 1355-ft. above sea level, lat. 44° 33' 15", long. 94° 58' 02".

Transmitter: 0.5-mi. E of Morton.

Ownership: Redwood TV Improvement Corp.

Note: Operating as a translator.

Redwood Falls—K19CV, Redwood TV Improvement Corp.

Technical Facilities: 100-w TPO, 1.58-kw ERP, 302-ft. above ground, 1305-ft. above sea level, lat. 44° 33' 15", long. 94° 58' 02".

Transmitter: 0.5-mi. E of Morton.

Ownership: Redwood TV Improvement Corp.

Redwood Falls—K21DJ, Redwood TV Improvement Corp.

Technical Facilities: 100-w TPO, 1.54-kw ERP, 302-ft. above ground, 1306-ft. above sea level, lat. 44° 33' 15", long. 94° 58' 02".

Transmitter: 0.5-mi. E of Morton.

Ownership: Redwood TV Improvement Corp.

Redwood Falls—K25DN, Redwood TV Improvement Corp.

Technical Facilities: 100-w TPO, 1.54-kw ERP, 302-ft. above ground, 1306-ft. above sea level, lat. 44° 33' 15", long. 94° 58' 02".

Transmitter: 0.5-mi. E of Morton.

Ownership: Redwood TV Improvement Corp.

Redwood Falls—K34DB, Redwood TV Improvement Corp.

Technical Facilities: 100-w TPO, 0.745-kw ERP, 351-ft. above ground, 1355-ft. above sea level, lat. 44° 33' 15", long. 94° 58' 02".

Transmitter: 0.5-mi. E of Morton.

Ownership: Redwood TV Improvement Corp.

Redwood Falls—K39CH, Redwood TV Improvement Corp.

Technical Facilities: 100-w TPO, 0.723-kw ERP, 328-ft. above ground, 1332-ft. above sea level, lat. 44° 33' 15", long. 94° 58' 02".

Transmitter: 0.5-mi. E of Morton.

Ownership: Redwood TV Improvement Corp.

Rochester—K21FA, Three Angels Broadcasting Network Inc. Phone: 618-627-4651. Fax: 618-627-2726. E-mail: 104074.1471@compuserve.com; threeabn@midwest.net

Technical Facilities: 1000-w TPO, 17.7-kw ERP, 479-ft. above ground, 1736-ft. above sea level, lat. 44° 02' 32", long. 92° 20' 26".

Transmitter: KWWK(FM) tower, near Rochester.

Equipment: Acrodyne transmitter; Jampro antenna.

Satellite earth stations: Blonder-Tongue receivers.

Began Operation: April 4, 1996.

Ownership: Three Angels Broadcasting Network Inc.

Satellite programming: 3 ABN.

Personnel: Moses Primo, General Manager; Clarence Larson, Chief Engineer.

Rochester—K60DS, Trinity Bcstg. Network Inc.

Affiliation: TBN.

Technical Facilities: 1000-w TPO, 18.6-kw ERP, 528-ft. above ground, 1785-ft. above sea level, lat. 44° 02' 32", long. 92° 20' 26".

Transmitter: County Rd. 119, 5-mi. E of Rochester.

Satellite earth stations: Scientific-Atlanta, 3.2-meter.

Began Operation: October 28, 1989.

Ownership: Trinity Broadcasting Network Inc.

Represented (engineering): Smith & Fisher.

Represented (legal): Colby M. May.

Personnel: Paul Crouch, General Manager; Ben Miller, Chief Engineer; Rod Henke, Sales Manager.

St. Cloud—K19BG, Trinity Bcstg. Network Inc.

Affiliation: TBN.

Technical Facilities: 100-w TPO, lat. 45° 31' 00", long. 94° 13' 54".

Equipment: Television Technology transmitter; Bogner antenna.

Satellite earth stations: Scientific-Atlanta, 3.2-meter; Scientific-Atlanta receivers.

Began Operation: September 14, 1987.

Ownership: Trinity Broadcasting Network Inc.

Represented (engineering): Smith & Fisher.

Represented (legal): Colby M. May.

Personnel: Paul Crouch, General Manager; Ben Miller, Chief Engineer; Rod Henke, Sales Manager.

St. Cloud-Sartell-Sauk Rapids—WCMN-LP, Ch. 13, Starcom Inc. Phone: 612-253-9600. Fax: 612-255-5276.

Technical Facilities: 10-w TPO, 0.156-kw ERP, 266-ft. above ground, 1362-ft. above sea level, lat. 45° 37' 57", long. 94° 10' 26".

Holds CP for change to: 0.77-kw ERP, 1129-ft. above sea level, lat. 45° 33' 35", long. 94° 08' 28", transmitter to 625 Lincoln Ave. BPTVL-JE0415VK.

Transmitter: I-10, 0.8-mi. N of Sartell.

Equipment: TTC transmitter; Scala antenna.

Began Operation: July 4, 1992.

Ownership: Starcom Inc.

Satellite programming: American Independent Network.

Represented (legal): Wiley, Rein & Fielding.

Personnel: Dennis Carpenter, Sales Manager.

St. James—K16CG, Cooperative TV Assn. of Southern Minnesota. Phone: 507-794-3331.

Technical Facilities: 37-w TPO, 0.39-kw ERP, 613-ft. above ground, 1630-ft. above sea level, lat. 44° 06' 28", long. 94° 35' 55".

Transmitter: 1.9-mi. E of Godahl.

Began Operation: February 13, 1996.

Ownership: Cooperative Television Assn. of Southern Minnesota.

St. James—K21DG, Cooperative TV Assn. of Southern Minnesota. Phone: 507-794-3331.

Technical Facilities: 9-w TPO, 0.1-kw ERP, 612-ft. above ground, 1630-ft. above sea level, lat. 44° 06' 28", long. 94° 35' 55".

Transmitter: 2-mi. E of Godahl.

Began Operation: March 1, 1996.

Ownership: Cooperative Television Assn. of Southern Minnesota.

St. James—K24CP, Cooperative TV Assn. of Southern Minnesota. Phone: 507-794-3331.

Technical Facilities: 35-w TPO, 0.39-kw ERP, 612-ft. above ground, 1630-ft. above sea level, lat. 44° 06' 28", long. 94° 35' 55".

Transmitter: 2-mi. E of Godahl.

Began Operation: February 13, 1996.

Ownership: Cooperative Television Assn. of Southern Minnesota.

St. James—K26CS, Cooperative TV Assn. of Southern Minnesota. Phone: 507-794-3331.

Technical Facilities: 35-w TPO, 0.39-kw ERP, 613-ft. above ground, 1630-ft. above sea level, lat. 44° 06' 28", long. 94° 35' 55".

Transmitter: 2-mi. E of Godahl.

Began Operation: March 1, 1996.

Ownership: Cooperative Television Assn. of Southern Minnesota.

St. James—K35DC, Cooperative TV Assn. of Southern Minnesota.

Technical Facilities: 35-w TPO, 0.43-kw ERP, 613-ft. above ground, 1630-ft. above sea level, lat. 44° 06' 28", long. 94° 35' 55".

Transmitter: 2-mi. E of Godahl.

Began Operation: March 1, 1996.

Ownership: Cooperative Television Assn. of Southern Minnesota.

St. James—K38CD, Cooperative TV Assn. of Southern Minnesota.

Technical Facilities: 100-w TPO, 1.31-kw ERP, 613-ft. above ground, 1630-ft. above sea level, lat. 44° 06' 28", long. 94° 34' 55".

Transmitter: 2-mi. E of Godahl.

Began Operation: February 13, 1996.

Ownership: Cooperative Television Assn. of Southern Minnesota.

St. James—K40BU, Cooperative TV Assn. of Southern Minnesota.

Technical Facilities: 100-w TPO, 1.34-kw ERP, 613-ft. above ground, 1630-ft. above sea level, lat. 44° 06' 28", long. 94° 34' 55".

Transmitter: 2-mi. E of Godahl.

Began Operation: March 1, 1996.

Ownership: Cooperative Television Assn. of Southern Minnesota.

St. James—K42AV, Cooperative TV Assn. of Southern Minnesota.

Technical Facilities: 100-w TPO, 1.57-kw ERP, 612-ft. above ground, 1627-ft. above sea level, lat. 44° 06' 28", long. 94° 35' 55".

Transmitter: 2-mi. E of Godahl.

Began Operation: January 1, 1985.

Ownership: Cooperative Television Assn. of Southern Minnesota.

Note: Operating as a translator.

St. Paul—K53CH, Catholic Views Bcstg. Phone: 612-224-0770.

Studio: 548 LaFond Ave., St. Paul, MN 55103.

Technical Facilities: 185-w TPO, 1.8-kw ERP, 794-ft. above ground, 1650-ft. above sea level, lat. 44° 58' 33", long. 93° 16' 18".

Holds CP for change to: 1000-w TPO. BPTTL-9601111A.

Transmitter: 80 S. 8th St.

Equipment: Acrodyne transmitter; Scala antenna.

Began Operation: September 1, 1989.

Ownership: Catholic Views Broadcasts Inc.

Satellite programming: EWTN.

Personnel: Terri Brey, General Manager.

***Virginia—K26ED, Estate of Viola Weber.** Phone: 405-237-0783.

Technical Facilities: 100-w TPO, 1.357-kw ERP, 203-ft. above ground, 1712-ft. above sea level, lat. 47° 24' 30", long. 92° 57' 05".

Transmitter: 807 W. 37th St., Hibbing.

Ownership: Estate of Viola Weber.

***Virginia—K44ES, Audrey B. Tellefsen.** Phone: 708-945-6051.

Technical Facilities: 100-w TPO, 1.357-kw ERP, 203-ft. above ground, 1713-ft. above sea level, lat. 47° 24' 30", long. 92° 57' 05".

Transmitter: 807 W. 37th St., Hibbing.

Ownership: Audrey B. Tellefsen.

***Virginia—K48FB, James C. Jamison.** Phone: 510-784-0771.

Technical Facilities: 100-w TPO, 1.357-kw ERP, 203-ft. above ground, 1712-ft. above sea level, lat. 47° 24' 30", long. 92° 57' 05".

Transmitter: 807 W. 37th St., Hibbing.

Ownership: James C. Jamison.

***Virginia—K50EJ, Edwin E. Chapin.** Phone: 313-767-7635.

Technical Facilities: 100-w TPO, 1.36-kw ERP, 207-ft. above ground, 1712-ft. above sea level, lat. 47° 24' 30", long. 92° 57' 05".

Transmitter: 807 W. 37th St., Hibbing.

Ownership: Edwin E. Chapin.

***Virginia—W16BJ, Audrey B. Tellefsen.** Phone: 708-945-6051.

Technical Facilities: 100-w TPO, 1.35-kw ERP, 203-ft. above ground, 1713-ft. above sea level, lat. 47° 24' 30", long. 92° 57' 05".

Transmitter: 807 W. 37th St., Hibbing.

Ownership: Audrey B. Tellefsen.

***Walker—K19ED, Frank Smid.**

Technical Facilities: 144-w TPO, 0.6-kw ERP, 500-ft. above ground, 1850-ft. above sea level, lat. 47° 12' 42", long. 94° 55' 02".

Transmitter: Hwy. 71, 3-mi. SW of Kabekona Corner.

Ownership: Frank Smid.

***Walker—K27FG, Jean L. & Neil M. Cusick.**

Technical Facilities: 144-w TPO, 0.6-kw ERP, 500-ft. above ground, 1850-ft. above sea level, lat. 47° 12' 42", long. 94° 55' 02".

Transmitter: Hwy. 71, 3-mi. SW of Kabekona Corner.

Ownership: Jean L. & Neil M. Cusick.

***Walker—K34EL, Dan Blechman.** Phone: 310-947-8998.

Technical Facilities: 144-w TPO, 0.6-kw ERP, 350-ft. above ground, 1850-ft. above sea level, lat. 47° 12' 42", long. 94° 55' 02".

Transmitter: Hwy. 71, 3-mi. SW of Kabekona Corner.

Ownership: Dan Blechman.

***Walker—K40EI, Roland T. Tsunoda.** Phone: 415-493-0435.

Technical Facilities: 144-w TPO, 0.6-kw ERP, 350-ft. above ground, 1850-ft. above sea level, lat. 47° 12' 42", long. 94° 55' 02".

Transmitter: Hwy. 71, 3-mi. W of Kabekona Corner.

Ownership: Roland T. Tsunoda.

***Walker—K47EI, Lyn Guin.** Phone: 916-441-0653.

Technical Facilities: 144-w TPO, 0.6-kw ERP, 350-ft. above ground, 1850-ft. above sea level, lat. 47° 12' 42", long. 94° 55' 02".

Transmitter: Hwy. 71, 3-mi. SW of Kabekona Corner.

Ownership: Lyn R. Guin.

***Walker—K51ER, Jeffrey R. Guin.** Phone: 218-365-2639.

Technical Facilities: 144-w TPO, 0.6-kw ERP, 350-ft. above ground, 1850-ft. above sea level, lat. 47° 12' 42", long. 94° 55' 02".

Transmitter: Hwy. 71, 3-mi. SW of Kabekona Corner.

Ownership: Jeffrey R. Guin.

Mississippi

ship: Jeffrey R. Guin.

W298H—K58EQ, Veronica D. Schuetter. Phone: 707-429-0466.

Technical Facilities: 144-w TPO, 0.6-kw ERP, 11-ft. above ground, 1850-ft. above sea level, lat. 47° 12' 42", long. 94° 55' 02".

Transmitter: Hwy. 71, 3-mi. SW of Kabekona.

Ownership: Veronica D. Schuetter.

Personnel: Larry T. Schuetter, General Manager.

W27CK—K27CK, Willmar Assembly of God Church. Phone: 612-235-2200. Fax: 612-3837.

Technical Facilities: 100-w TPO, 0.98-kw ERP, 1-ft. above ground, 1672-ft. above sea level, lat. 45° 09' 58", long. 95° 02' 41".

CP for change to 1000-w TPO, 9.8-kw ERP. BPTTL-940412DB.

Transmitter: 3.5-mi. N of Willmar.

Operation: May 1, 1989.

Ownership: Willmar Assembly of God Church.

Personnel: Trinity Bcstg. Network.

W34DG—K34DG, UHF Television Inc.

Technical Facilities: 100-w TPO, 0.71-kw ERP, 10-ft. above ground, 1631-ft. above sea level, lat. 45° 09' 58", long. 95° 02' 41".

Transmitter: 3.5-mi. N of Willmar.

Ownership: UHF-TV Inc.

Personnel: Melissa Geer, General Manager.

W38CV—K38CV, UHF-TV Inc.

Technical Facilities: 100-w TPO, 0.71-kw ERP, 10-ft. above ground, 1631-ft. above sea level, lat. 45° 09' 58", long. 95° 02' 41".

Transmitter: 3.5-mi. N of Willmar.

Ownership: UHF-TV Inc.

Personnel: All News Channel.

Personnel: Melissa Geer, General Manager.

W40BR—K40BR, UHF-TV Inc.

Technical Facilities: 100-w TPO, lat. 45° 09' 58", long. 95° 02' 41".

Transmitter: 3.5-mi. N of Willmar.

Ownership: UHF-TV Inc.

Personnel: Melissa Geer, General Manager.

Operating as a translator.

W62FG—K62FG, UHF-TV Inc.

Technical Facilities: 100-w TPO, 0.73-kw ERP, 8-ft. above ground, 1673-ft. above sea level, lat. 45° 09' 58", long. 95° 02' 41".

Operation: November 29, 1995.

Ownership: UHF-TV Inc.

Personnel: Melissa Geer, General Manager.

Operating as a translator.

W66DN—K66DN, UHF-TV Inc.

Technical Facilities: 100-w TPO, 0.672-kw ERP, 486-ft. above ground, 1645-ft. above sea level, lat. 45° 09' 58", long. 95° 02' 41".

Transmitter: 3.5-mi. N of Willmar.

Equipment: TTC transmitter; Scala antenna.

Site earth stations: Prodelin; Scientific-Atlanta receivers.

Ownership: UHF-TV Inc.

Personnel: The Weather Channel.

Personnel: Melissa Geer, General Manager.

W07TY—K07TY, Nobles Bcstg. Co. Ltd.

Technical Facilities: 100-w TPO, 0.18-kw ERP, 11-ft. above ground, 2310-ft. above sea level, lat. 43° 37' 48", long. 95° 40' 41".

Transmitter: 4.5-mi. W of Worthington.

Ownership: Nobles Broadcasting Co. Ltd.

Operating as a translator.

W298H—K58EQ, Veronica D. Schuetter.

Affiliation: TBN.

Technical Facilities: 10-w TPO, 22.8-kw ERP, 197-ft. above ground, 192-ft. above sea level, lat. 30° 23' 36", long. 89° 00' 01".

Transmitter: ENE of the junction of Cowan Rd. & Louisville & Nashville Railroad.

Began Operation: March 1, 1987.

Ownership: Trinity Broadcasting Network Inc.

Represented (engineering): Smith & Fisher.

Represented (legal): Colby M. May.

Personnel: Paul Crouch, General Manager; Ben Miller, Chief Engineer; Rod Henke, Sales Manager.

W53AF—K53AF, Unity Bcstg. Inc. Phone: 601-728-6492. Fax: 601-728-6492.

Studio: 504 N. 3rd St., Booneville, MS 38829.

Technical Facilities: 1000-w TPO, 9.08-kw ERP, 315-ft. above ground, 804-ft. above sea level, lat. 34° 39' 47", long. 88° 34' 06".

Transmitter: 406 N. 3rd St., Booneville.

Equipment: Television Technology transmitter; Scala antenna.

Began Operation: November 1, 1987.

Ownership: Unity Bcstg. Inc.

Satellite programming: Trinity Bcstg. Network.

Advertising: Yes.

Personnel: Leland Owens, President; Jewel Owens, Vice President; Billy Lambert, General Manager & Sales Manager; Jared Owens, Chief Engineer.

W07BN—K07BN, Bruce Independent TV Inc. Phone: 601-983-2801.

Studio: Box 453, Bruce, MS 38915.

Technical Facilities: 100-w TPO, 0.154-kw ERP, 210-ft. above ground, 620-ft. above sea level, lat. 34° 01' 29", long. 89° 21' 10".

Holds CP for change to 0.3-kw ERP, 610-ft. above sea level. BPTVL-940413FH.

Transmitter: 0.25-mi. N of intersection of Hwys. 9 & 9 West.

Equipment: Emcee transmitter; Scala antenna.

Began Operation: November 15, 1982.

Ownership: Bruce Independent TV Inc.

Satellite programming: FamilyNet; Home-Net; Trinity Bcstg. Network.

Advertising: Yes. Rates: \$10.00/30 Sec.; \$15.00/Min.; \$100.00/Hour.

Personnel: William Morgan, Station Manager; Anne Morgan, Sales.

W12CS—K12CS, David Ellington. Phone: 601-375-9212.

Technical Facilities: 10-w TPO, 0.078-kw ERP, 380-ft. above ground, 321-ft. above sea level, lat. 34° 10' 31", long. 90° 33' 16".

Transmitter: Hwy. 49 S.

Ownership: David Ellington.

WHCQ-LP—K12CS, David Ellington.

Technical Facilities: 8-w TPO, 0.011-kw ERP, 171-ft. above ground, 308-ft. above sea level, lat. 33° 45' 27", long. 90° 42' 57".

Transmitter: 702 N. Chrisman.

Ownership: David Ellington.

W25AD—K25AD, Trinity Bcstg. Network Inc.

Technical Facilities: 1000-w TPO, 8.75-kw ERP, 420-ft. above ground, 665-ft. above sea level, lat. 33° 33' 00", long. 88° 26' 25".

Holds CP for change to 7.7-kw ERP, 489-ft. above ground, 699-ft. above sea level, lat. 33° 32' 24", long. 88° 23' 38", transmitter to 0.3-mi. NW of junction of State Rd. 12 & Black Creek Rd. BPTT-920214SB.

Transmitter: 0.5-mi. W of Hwy. 45, 1-mi. N of Columbus.

Began Operation: July 13, 1986.

Ownership: Trinity Broadcasting Network Inc.

Represented (engineering): Smith & Fisher.

Represented (legal): Colby M. May.

Personnel: Paul Crouch, General Manager; Ben Miller, Chief Engineer; Rod Henke, Sales Manager.

W43BF—K43BF, WTVA Inc.

Technical Facilities: 1000-w TPO, 11.1-kw ERP, 341-ft. above sea level, lat. 33° 29' 50", long. 88° 25' 36".

Requests modification of CP for change to 7.9-kw ERP. BMTTL-9409151B.

Transmitter: Court Square Towers, 2nd Ave.

Ownership: WTVA Inc.

W38BX—K38BX, Unity Broadcasting Inc.

Technical Facilities: 1000-w TPO, 17.4-kw ERP, 194-ft. above ground, 656-ft. above sea level, lat. 34° 16' 05", long. 88° 19' 54".

Transmitter: 0.3-mi. E of Clay, N of old Hwy. 78.

Ownership: Unity Broadcasting Inc.

W17BX—K17BX, Mitzi Dunn. Phone: 205-875-4037.

Technical Facilities: 269-w TPO, 2-kw ERP, 610-ft. above ground, 725-ft. above sea level, lat. 33° 21' 54", long. 90° 57' 29".

Transmitter: 0.11-mi. S of County Rds. 218 & 249 intersection.

Ownership: Mitzi Dunn.

W20BR—K20BR, Jerry Wayne Dunn. Phone: 205-875-4037.

Technical Facilities: 270-w TPO, 2.04-kw ERP, 610-ft. above ground, 725-ft. above sea level, lat. 33° 21' 54", long. 90° 57' 29".

Transmitter: 0.11-mi. S of County Rds. 218 & 249 intersection.

Ownership: Jerry Wayne Dunn.

W28BV—K28BV, Allen Craig Smithorunan. Phone: 205-875-4037.

Technical Facilities: 258-w TPO, 2.2-kw ERP, 610-ft. above ground, 725-ft. above sea level, lat. 33° 21' 54", long. 90° 57' 29".

Transmitter: 0.11-mi. S of County Rds. 218 & 249 intersection.

Ownership: Allen Craig Smithorunan.

W31BL—K31BL, Debra S. Wommack. Phone: 205-875-4037.

Technical Facilities: 2.24-kw TPO, 2.25-kw ERP, 610-ft. above ground, 725-ft. above sea level, lat. 33° 21' 54", long. 90° 57' 29".

Transmitter: 0.11-mi. S of County Rds. 218 & 249 intersection.

Ownership: Debra S. Wommack.

W33BH—K33BH, Trinity Bcstg. Network Inc. Phone: 714-832-2950.

Technical Facilities: 1000-w TPO, 18.1-kw ERP, 341-ft. above ground, 456-ft. above sea level, lat. 33° 21' 42", long. 90° 57' 30".

Transmitter: 3-mi. W of Rte. 61 at Rolling Bayou, near Greenville.

Began Operation: July 9, 1996.

Ownership: Trinity Broadcasting Network Inc.

W36CA—K36CA, Mitzi Dunn. Phone: 205-875-4037.

Technical Facilities: 265-w TPO, 2.35-kw ERP, 610-ft. above ground, 725-ft. above sea level, lat. 33° 21' 54", long. 90° 57' 29".

Transmitter: 0.11-mi. S of County Rds. 218 & 249 intersection.

Ownership: Mitzi Dunn.

W42CG—K42CG, Jerry Wayne Dunn. Phone: 205-875-4037.

Technical Facilities: 263-w TPO, 2.37-kw ERP, 610-ft. above ground, 725-ft. above sea level, lat. 33° 21' 54", long. 90° 57' 29".

Transmitter: 0.11-mi. S of County Rds. 218 & 249 intersection.

Ownership: Jerry Wayne Dunn.

W44BN—K44BN, Allen Craig Smithorunan. Phone: 205-875-4037.

Technical Facilities: 263-w TPO, 2.39-kw ERP, 610-ft. above ground, 725-ft. above sea level, lat. 33° 21' 54", long. 90° 57' 29".

Transmitter: 0.11-mi. S of County Rds. 218 & 249 intersection.

Ownership: Allen Craig Smithorunan.

W46CP—K46CP, Mitzi Dunn. Phone: 205-875-4037.

Technical Facilities: 263-w TPO, 2.44-kw ERP, 610-ft. above ground, 725-ft. above sea level, lat. 33° 21' 54", long. 90° 57' 29".

Transmitter: 0.11-mi. S of County Rds. 218 & 249 intersection.

Ownership: Mitzi Dunn.

W50CB—K50CB, Debra S. Wommack. Phone: 205-875-4037.

Technical Facilities: 261-w TPO, 2.58-kw ERP, 610-ft. above ground, 725-ft. above sea level, lat. 33° 21' 54", long. 90° 57' 29".

Transmitter: 0.11-mi. S of County Rds. 218 & 249 intersection.

Ownership: Debra S. Wommack.

W54CF—K54CF, Jerry Wayne Dunn. Phone: 205-875-4037.

Technical Facilities: 261-w TPO, 2.62-kw ERP, 610-ft. above ground, 725-ft. above sea level, lat. 33° 21' 54", long. 90° 57' 29".

Transmitter: 0.11-mi. S of County Rds. 218 & 249 intersection.

Ownership: Jerry Wayne Dunn.

W56DP—K56DP, Allen Craig Smithorunan. Phone: 205-875-4037.

Technical Facilities: 261-w TPO, 2.64-kw ERP, 610-ft. above ground, 725-ft. above sea level, lat. 33° 21' 54", long. 90° 57' 29".

Transmitter: 0.11-mi. S of County Rds. 218 & 249 intersection.

Ownership: Allen Craig Smithorunan.

W58CV—K58CV, Debra S. Wommack. Phone: 205-875-4037.

Technical Facilities: 261-w TPO, 2.64-kw ERP, 610-ft. above ground, 725-ft. above sea level, lat. 33° 21' 54", long. 90° 57' 29".

Transmitter: 0.11-mi. S of County Rds. 218 & 249 intersection.

Ownership: Debra S. Wommack.

W62CT—K62CT, Jerry Wayne Dunn. Phone: 205-875-4037.

Technical Facilities: 260-w TPO, 2.61-kw ERP, 610-ft. above ground, 725-ft. above sea level, lat. 33° 21' 54", long. 90° 57' 29".

Transmitter: 0.11-mi. S of County Rds. 218 & 249 intersection.

Ownership: Jerry Wayne Dunn.

W64CJ—K64CJ, Allen Craig Smithorunan. Phone: 205-875-4037.

Technical Facilities: 259-w TPO, 2.57-kw ERP, 610-ft. above ground, 725-ft. above sea level, lat. 33° 21' 54", long. 90° 57' 29".

Transmitter: 0.11-mi. S of County Rds. 218 & 249 intersection.

Ownership: Allen Craig Smithorunan.

Low Power TV Stations—Mississippi

- *Greenville**—W66CW, Debra S. Wommack. Phone: 205-875-4037. Technical Facilities: 261-w TPO, 2.49-kw ERP, 610-ft. above ground, 725-ft. above sea level, lat. 33° 21' 54", long. 90° 57' 29". Transmitter: 0.11-mi. S of County Rds. 218 & 249 intersection. Ownership: Debra S. Wommack.
- *Greenville**—W68DC, Mitzi Dunn. Phone: 205-875-4037. Technical Facilities: 258-w TPO, 2.4-kw ERP, 610-ft. above ground, 725-ft. above sea level, lat. 33° 21' 54", long. 90° 57' 29". Transmitter: 0.11-mi. S of County Rds. 218 & 249 intersection. Ownership: Mitzi Dunn.
- *Grenada**—W12CR, Joshua S. Weisman. Phone: 818-345-2732. Technical Facilities: 9.5-w TPO, 0.09-kw ERP, 210-ft. above ground, 512-ft. above sea level, lat. 33° 53' 28", long. 90° 03' 09". Transmitter: 7-mi. S of Charleston. Ownership: Joshua S. Weisman.
- Grenada**—W13CS, Dewey Sanford. Phones: 601-226-1354; 601-623-5169. Technical Facilities: 10-w TPO, 0.078-kw ERP, 250-ft. above ground, 584-ft. above sea level, lat. 33° 46' 36", long. 89° 49' 23". Transmitter: WQXB(FM) radio tower, Grenada. Equipment: Wallace transmitter; Scala antenna. Satellite earth stations: General Instrument, Standard Agile Omni receivers. Ownership: Dewey Sanford. Satellite programming: FamilyNet. Personnel: Dewey Sanford, General Manager.
- Grenada**—W25BA, Trinity Bcstg. Network Inc. Phone: 714-832-2950. Affiliation: TBN. Technical Facilities: 1000-w TPO, 9.2-kw ERP, 299-ft. above ground, 630-ft. above sea level, lat. 33° 46' 30", long. 89° 49' 12". Transmitter: 1.4-mi. SE of junction of State Rte. 8 & U.S. Rte. 55. Ownership: Trinity Broadcasting Network Inc.
- *Grenada**—W28BP, Robert K. & Doris E. Wrenshall. Phone: 814-374-4002. Technical Facilities: 100-w TPO, 1.2-kw ERP, 210-ft. above ground, 512-ft. above sea level, lat. 33° 53' 28", long. 90° 03' 09". Transmitter: 7-mi. S of Charleston. Ownership: Doris E. & Robert K. Wrenshall.
- *Grenada**—W36BT, Dana J. & Susan S. Pekas. Technical Facilities: 100-w TPO, 1.16-kw ERP, 210-ft. above ground, 512-ft. above sea level, lat. 33° 53' 28", long. 90° 03' 09". Transmitter: 7-mi. S of Charleston. Ownership: Dana J. & Susan S. Pekas.
- *Grenada**—W41BV, William F. Goetz. Technical Facilities: 100-w TPO, 1.2-kw ERP, 206-ft. above ground, 511-ft. above sea level, lat. 33° 53' 28", long. 90° 03' 09". Transmitter: 7-mi. S of Charleston. Ownership: William F. Goetz.
- *Grenada**—W46CK, Raymond W. Fowler. Phone: 805-945-3016. Technical Facilities: 100-w TPO, 1.2-kw ERP, 209-ft. above ground, 511-ft. above sea level, lat. 33° 53' 28", long. 90° 03' 09". Transmitter: 7-mi. S of Charleston. Ownership: Raymond W. Fowler.
- *Grenada**—W49BQ, Alverda H. Everson. Technical Facilities: 100-w TPO, 1.16-kw ERP, 210-ft. above ground, 512-ft. above sea level, lat. 33° 53' 28", long. 90° 03' 09". Transmitter: 7-mi. S of Charleston. Ownership: Alverda H. Everson.
- *Grenada**—W52CC, Sarah Dunn. Phone: 206-853-8603. Technical Facilities: 100-w TPO, 1.2-kw ERP, 209-ft. above ground, 511-ft. above sea level, lat. 33° 53' 28", long. 90° 03' 09". Transmitter: 7-mi. S of Charleston. Ownership: Sarah Dunn.
- *Holly Springs**—W20BI, Mid-South Broadcasting. Phone: 601-224-6420. Technical Facilities: 1000-w TPO, 19.3-kw ERP, 292-ft. above ground, 853-ft. above sea level, lat. 34° 47' 48", long. 89° 24' 42". Transmitter: Qwest Tower, Hwy. 4 & Finley Rd. intersection. Ownership: Mid-South Broadcasting.
- Jackson**—WBXK-LP, Ch. 8, VJN LPTV Corp. Phone: 305-674-5000. Fax: 305-674-4900. Technical Facilities: 10-w TPO, 0.91-kw ERP, 1007-ft. above ground, 1348-ft. above sea level, lat. 32° 16' 53", long. 90° 17' 41". Transmitter: Off Maddox Rd., N of Hwy. 16. Equipment: TTC transmitter; Scala antenna. Began Operation: January 1, 1989. Ownership: VJN LPTV Corp. Satellite programming: The Box. Represented (legal): Bryan Cave. Personnel: Warren Reeves, General Manager; Jesse Coleman, Chief Engineer.
- Jackson**—W10BD, Gene Blalock. Phone: 601-948-7703. Technical Facilities: 10-w TPO, 0.1-kw ERP, 312-ft. above ground, 591-ft. above sea level, lat. 32° 18' 02", long. 90° 11' 08". Transmitter: 210 E. Capitol St. Equipment: TTC transmitter; Scala antenna. Began Operation: January 1, 1988. Ownership: Great Oaks Broadcasting Corp. Satellite programming: Channel America; NET (Political Newstalk Newtwork). Advertising: Yes. Rates: \$30.00/30 Sec. Personnel: Gene Blalock, General Manager.
- *Jackson**—W23BC, Jackson State U. Technical Facilities: 100-w TPO, 1-kw ERP, 522-ft. above sea level, lat. 32° 17' 47", long. 90° 12' 23". Transmitter: 1735 Lynch St. Ownership: Jackson State U. Satellite programming: Network 1. Personnel: Judy Alsobrooks, General Manager; Laura Powell, Sales Manager.
- *Jackson**—W51CL, Henry J. McGinnis. Phone: 817-451-6141. Technical Facilities: 1000-w TPO, 132.2-kw ERP, 99-ft. above ground, 420-ft. above sea level, lat. 32° 17' 43", long. 90° 14' 44". Transmitter: 2.9-mi. E of Jackson. Ownership: Henry J. McGinnis.
- *Jackson**—W59CV, Kaleidoscope Affiliates L.L.C. Phone: 501-221-0400. Technical Facilities: 1000-w TPO, 2.369-kw ERP, 1040-ft. above ground, 1506-ft. above sea level, lat. 32° 16' 53", long. 90° 17' 41". Transmitter: 1.4-mi. N of Forest Hill. Ownership: Kaleidoscope Affiliates L.L.C.
- Jackson**—W62CA, Great Oaks Bcstg. Corp. Phone: 504-928-3146. Technical Facilities: 1000-w TPO, 39.39-kw ERP, 1066-ft. above sea level, lat. 32° 16' 53", long. 90° 17' 41". Transmitter: Television Sixteen Rd. Began Operation: August 1, 1995. Ownership: Great Oaks Broadcasting Corp. Satellite programming: The Movie Channel. Personnel: Woody Jenkins, General Manager; Tammy Willeford, Program Director.
- Jackson**—W64BB, Sur Este Bcstg. Corp. Phone: 813-872-7889. Technical Facilities: 1000-w TPO, 5.2-kw ERP, 610-ft. above ground, 1020-ft. above sea level, lat. 32° 16' 00", long. 90° 16' 59". Transmitter: 140 Rebel Circle. Began Operation: September 1, 1986. Ownership: Sur Este Bcstg. Corp. Satellite programming: Trinity Bcstg. Network. Personnel: Gary Neubert, Sales.
- *Jackson**—W67DO, Kaleidoscope Affiliates L.L.C. Phone: 501-221-0400. Technical Facilities: 1000-w TPO, 2.25-kw ERP, 1040-ft. above ground, 1506-ft. above sea level, lat. 32° 16' 53", long. 90° 17' 41". Transmitter: 1.4-mi. from Forest Hill at 324° TN. Ownership: Kaleidoscope Affiliates L.L.C.
- McComb**—W36AC, Trinity Bcstg. Network Inc. Phone: 714-832-2950. Affiliation: TBN. Studio: Enterprise Journal Bldg., McComb, MS 39648. Technical Facilities: 500-w TPO, 12.77-kw ERP, 500-ft. above ground, 940-ft. above sea level, lat. 31° 16' 50", long. 90° 27' 05". Holds CP for change to 330-w TPO, 8-kw ERP. BMMPTL-JA0702VP. Transmitter: 2.73-mi. N of city antenna at 30° TN from McComb. Equipment: Television Technology transmitter; Bogner antenna. Satellite earth station Scientific-Atlanta, 3-meter. Began Operation: May 1, 1984. Ownership: Trinity Broadcasting Network Inc. Advertising: Yes.
- *Meridian**—W20BS, Fred Hair. Technical Facilities: 1000-w TPO, 7.72-kw ERP, 295-ft. above ground, 925-ft. above sea level, lat. 32° 08' 18", long. 89° 05' 36". Transmitter: 1-mi. SW of Hero. Ownership: Fred Hair.
- *Meridian**—W26BR, Harry W. Reed II. Phone: 916-446-3594. Technical Facilities: 1000-w TPO, 7.72-kw ERP, 295-ft. above ground, 925-ft. above sea level, lat. 32° 08' 18", long. 89° 05' 36". Transmitter: 1-mi. SW of Hero. Ownership: Harry W. Reed II.
- *Meridian**—W34CH, John E. Cagle. Phone: 205-272-7794. Technical Facilities: 1000-w TPO, 7.72-kw ERP, 295-ft. above ground, 925-ft. above sea level, lat. 32° 08' 18", long. 89° 05' 36". Transmitter: 1-mi. SW of Hero. Ownership: John E. Cagle.
- *Meridian**—W36BY, John E. Cagle. Phone: 205-272-7794. Technical Facilities: 1000-w TPO, 7.72-kw ERP, 295-ft. above ground, 925-ft. above sea level, lat. 32° 08' 18", long. 89° 05' 36". Transmitter: 1-mi. SW of Hero. Ownership: John E. Cagle.
- *Meridian**—W43BM, Lynn C. Maiden. Technical Facilities: 1000-w TPO, 7.72-kw ERP, 295-ft. above ground, 925-ft. above sea level, lat. 32° 08' 18", long. 89° 05' 36". Transmitter: 1-mi. SW of Hero. Ownership: Lynn C. Maiden.
- Transmitter: 1-mi. SW of Hero. Ownership: Lynn C. Maiden.
- *Meridian**—W46CL, John E. Cagle. Phone: 205-272-7794. Technical Facilities: 1000-w TPO, 7.72-kw ERP, 1069-ft. above ground, 925-ft. above sea level, lat. 32° 08' 18", long. 89° 05' 36". Transmitter: 1-mi. SW of Hero. Ownership: John E. Cagle.
- *Meridian**—W48CF, Lynn C. Maiden. Phone: 205-249-2529. Technical Facilities: 1000-w TPO, 7.72-kw ERP, 295-ft. above ground, 925-ft. above sea level, lat. 32° 08' 18", long. 89° 05' 36". Transmitter: 1-mi. SW of Hero. Ownership: Lynn C. Maiden.
- *Meridian**—W52CS, John E. Cagle. Technical Facilities: 1000-w TPO, 7.72-kw ERP, 295-ft. above ground, 925-ft. above sea level, lat. 32° 08' 18", long. 89° 05' 36". Transmitter: 1-mi. SW of Hero. Ownership: John E. Cagle.
- *Meridian**—W54CD, John E. Cagle. Technical Facilities: 1000-w TPO, 7.72-kw ERP, 295-ft. above ground, 925-ft. above sea level, lat. 32° 08' 18", long. 89° 05' 36". Transmitter: 5.5-mi. W of Rose Hill. Ownership: John E. Cagle.
- *Meridian**—W56DK, Lynn C. Maiden. Phone: 205-249-2529. Technical Facilities: 1000-w TPO, 7.72-kw ERP, 295-ft. above ground, 925-ft. above sea level, lat. 32° 08' 18", long. 89° 05' 36". Transmitter: 1-mi. SW of Hero. Ownership: Lynn C. Maiden.
- *Meridian**—W59DE, Lynn C. Maiden. Technical Facilities: 1000-w TPO, 7.72-kw ERP, 295-ft. above ground, 925-ft. above sea level, lat. 32° 08' 18", long. 89° 05' 36". Transmitter: 1-mi. SW of Hero. Ownership: Lynn C. Maiden.
- *Meridian**—W61CV, Ronald E. Maiden. Phone: 205-249-2529. Technical Facilities: 1000-w TPO, 7.72-kw ERP, 295-ft. above ground, 925-ft. above sea level, lat. 32° 08' 18", long. 89° 05' 36". Transmitter: 1-mi. SW of Hero. Ownership: Ronald E. Maiden.
- Meridian**—W63BK, Trinity Bcstg. Network Inc. Phone: 714-832-2950. Technical Facilities: 100-w TPO, lat. 30° 24' 34", long. 87° 12' 53". Holds CP for change to 1000-w TPO, 9.9-kw ERP, 230-ft. above ground, 899-ft. above sea level, lat. 32° 19' 38", long. 88° 41' 28". Transmitter to 1.8-mi. S of U.S. Rte. 45 & Interstate 20 intersection. BMMPTL-960221JA. Satellite earth stations: Scientific-Atlanta, 3.2-meter. Ownership: Trinity Broadcasting Network Inc.
- *Meridian**—W65DE, Ronald E. Maiden. Phone: 205-249-2529. Technical Facilities: 1000-w TPO, 7.72-kw ERP, 295-ft. above ground, 925-ft. above sea level, lat. 32° 08' 18", long. 89° 05' 36". Transmitter: 1-mi. SW of Hero. Ownership: Ronald E. Maiden.

lan—W69DJ, Ronald E. Maiden. Phone: 714-249-2529.
 Technical Facilities: 1000-w TPO, 7.72-kw ERP, 295-ft. above ground, 925-ft. above sea level, lat. 32° 08' 18", long. 89° 05' 36".
 Transmitter: 1-mi. SW of Hero.
 Ownership: Ronald E. Maiden.

ez—W20BP, Louis E. Jenkins Jr.
 Technical Facilities: 1000-w TPO, 20.3-kw ERP, 1079-ft. above ground, 1148-ft. above sea level, lat. 31° 30' 33", long. 91° 24' 19".
 Transmitter: 1-mi. W of Hwy. 61.
 Ownership: Louis E. Jenkins Jr.

ez—W58BO, Trinity Bcstg. Network Inc.
 Phone: 714-832-2950.
 Station: TBN.

Technical Facilities: 1000-w TPO, 7.4-kw ERP, 150-ft. above ground, 591-ft. above sea level, lat. 31° 27' 48", long. 91° 22' 48".
 Transmitter: 3.1-mi. N of U.S. Rte. 61 at John's Bayou Crossing, near Cloverdale.
 Satellite earth stations: Scientific-Atlanta, 3.2-ter.
 Began Operation: February 26, 1991.
 Ownership: Trinity Broadcasting Network Inc.
 Presented (engineering): Smith & Fisher.
 Presented (legal): Colby M. Ray.
 Personnel: Paul Crouch, General Manager; Benjer, Chief Engineer; Rod Henke, Sales Manager.

agoula—W46AV, Trinity Broadcasting Network Inc.
 Station: TBN.
 Technical Facilities: 1000-w TPO, 40.1-kw ERP, 266-ft. above ground, 276-ft. above sea level, lat. 30° 26' 54", long. 88° 33' 05".
 Transmitter: 0.6-mi. NNW of Escatawpa.
 Equipment: ITS transmitter; Andrew antenna.
 Satellite earth stations: Scientific-Atlanta, 3.2-ter.
 Began Operation: May 8, 1990.
 Ownership: Trinity Broadcasting Network Inc.
 Presented (engineering): Smith & Fisher.
 Presented (legal): Colby M. Ray.
 Personnel: Paul Crouch, General Manager; Benjer, Chief Engineer; Rod Henke, Sales Manager.

arkville—W05BV, First United Methodist Church.
 Phone: 601-338-1002. Fax: 601-4-5364.
 Studio: Box 728, Starkville, MS 39759.
 Technical Facilities: 40-w TPO, 0.066-kw ERP, 1-ft. above ground, 531-ft. above sea level, lat. 33° 27' 47", long. 88° 49' 01".
 Transmitter: Wilson at Lapkin St., Starkville.
 Equipment: TTC transmitter; Scala antenna.
 Satellite earth stations: Drake receivers.
 Began Operation: November 1, 1991.
 Ownership: First United Methodist Church.
 Channel TV Sound: Stereo only.
 Personnel: Robbie C. Coblentz, General Manager; Chris White, Traffic Director; Olen Smith, Chief Engineer; Valie Penn, General Sales Manager.

ca—W14CD, Digital Entertainment Corp.
 Phone: 702-828-9003.
 Technical Facilities: 1000-w TPO, 5-kw ERP, 30-ft. above ground, 459-ft. above sea level, lat. 34° 31' 39", long. 90° 37' 48".
 Transmitter: 1360 Radio Dr., Helena, AR.
 Ownership: Interactive Partners of America.

ca—W60CH, Elcom of Memphis.
 Technical Facilities: 1000-w TPO, 5.9-kw ERP, 49-ft. above ground, 679-ft. above sea level, lat. 34° 37' 25", long. 90° 12' 53".
 Transmitter: .16-mi. from Hwy. 3, 1.6-mi. N of Hwy. 4, Sarah.

***Tupelo**—W22BS, WTVA Inc. Phone: 601-842-7620.
 Technical Facilities: 1000-w TPO, 27.2-kw ERP, 417-ft. above ground, 761-ft. above sea level, lat. 34° 13' 05", long. 88° 43' 53".
 Transmitter: W side of State Rte. 45, approx. 1.2-mi. S of Tupelo.
 Ownership: WTVA Inc.

***Tupelo**—W32BH, L. D. Hancock Foundation Inc. Phone: 601-844-4083.
 Technical Facilities: 1000-w TPO, 27-kw ERP, 127-ft. above ground, 761-ft. above sea level, lat. 34° 13' 05", long. 88° 43' 53".
 Transmitter: W side of State Rte. 45, approx. 1.2-mi. S of Tupelo.
 Ownership: WTVA Inc.

***Tupelo**—W45BD, WTVA Inc.
 Technical Facilities: 773-w TPO, 12-kw ERP, 846-ft. above sea level, lat. 34° 19' 24", long. 88° 42' 39".
 Requests modification of CP for change to 1000-w TPO, 4.9-kw ERP. BMP TTL-940915D.
 Transmitter: 2.5-mi. N of Tupelo.
 Ownership: WTVA Inc.
 Satellite programming: FamilyNet.

***Tupelo**—W48BU, Sonlight Bcstg. Systems Inc. Phone: 205-633-2400.
 Technical Facilities: 1000-w TPO, 7.2-kw ERP, 489-ft. above ground, 764-ft. above sea level, lat. 34° 18' 09", long. 88° 42' 21".
 Transmitter: 2.1-mi. NNW of intersection of Rtes. 45 & 78.
 Ownership: Sonlight Broadcasting Systems Inc.

Vicksburg—W26BB, Three Angels Bcstg. Network. Phone: 618-627-4651. Fax: 618-627-4155. E-mail: 104074.147@compuserve.com; threeabn@midwest.net
 Studio: RR 3, Box 176A, State Rte. 34, Thompsonville, IL 62890.
 Technical Facilities: 1000-w TPO, 11.89-kw ERP, 600-ft. above sea level, lat. 32° 21' 34", long. 90° 50' 08".
 Transmitter: No. 1 Old Jackson Rd., 3-mi. ENE of Vicksburg.
 Equipment: Acrodyne transmitter; Jampro antenna.
 Satellite earth stations: DH Satellite, 3-meter; M/A-Com receivers.
 Began Operation: May 1, 1994.
 Ownership: Three Angels Broadcasting Network Inc.
 Satellite programming: 3 ABN.
 Personnel: Moses Primo, General Manager; Clarence Larson, Chief Engineer; Linda Shelton, Program Director.

Webb—WEBU-LP, Ch. 11, David Ellington. Phone: 601-375-9212.
 Studio: 307 John St., Webb, MS 38966.
 Technical Facilities: 10-w TPO, 0.028-kw ERP, 184-ft. above ground, 335-ft. above sea level, lat. 33° 56' 38", long. 90° 20' 40".
 Transmitter: 307 John St., Webb.
 Equipment: Television Technology transmitter; Scala antenna.
 Began Operation: October 1, 1988.
 Ownership: David Ellington.
 Planned satellite programming: Odyssey.
 Advertising: Planned.

Anderson, Noel & Pineville—K09VM, Deborah R. & Gary M. Kenny. Phone: 417-451-1440.
 Affiliation: TBN.

Studio: Rte. 8, Box 428E, Neosho, MO 64850.
 Technical Facilities: 10-w TPO, 0.03-kw ERP, 225-ft. above ground, 1399-ft. above sea level, lat. 36° 36' 39", long. 94° 24' 28".
 Holds CP for change to 0.3-kw ERP, 236-ft. above sea level.
 Transmitter: E of U.S. Hwy. 71, 0.3-mi. N of State Hwy. EE.
 Equipment: Television Technology transmitter; Scala antenna.
 Satellite earth stations: Uniden, 3-meter.
 Began Operation: May 15, 1991.
 Ownership: Deborah R. Kenny & Gary M. Kenny.
 Satellite programming: Trinity Bcstg. Network.
 Advertising: Yes. Rates: \$15.00/30 Sec.; \$25.00/Min.
 Personnel: Deborah R. Kenny, General Manager; Gary M. Kenny, Engineer.

Aurora—K61GJ, New Life Evangelistic Center Inc. Phone: 314-436-2424.
 Technical Facilities: 1000-w TPO, 32-kw ERP, 270-ft. above ground, 1844-ft. above sea level, lat. 36° 52' 50", long. 93° 42' 36".
 Transmitter: 0.5-mi. E of State Rd. 39, 5-mi. S of Aurora.
 Began Operation: March 4, 1996.
 Ownership: New Life Evangelistic Center Inc.

Branson—K05JQ, GEP Inc. Phone: 417-336-5545. Fax: 417-336-6431.
 Technical Facilities: 10-w TPO, 0.015-kw ERP, 1227-ft. above sea level, lat. 36° 36' 40", long. 93° 14' 29".
 Holds CP for change to 0.08-kw ERP, 1220-ft. above sea level, lat. 36° 36' 38", long. 93° 14' 22". Transmitter to 0.7-mi. NNW of U.S. Rte. 65 & State Rte. 165, near Point Lookout, MO. BMP TTL-940411CT.
 Transmitter: 0.62-mi. S of School of the Ozarks.
 Began Operation: March 15, 1993.
 Ownership: GEP Inc.
 Personnel: Jerry Landers, General Manager; Dean Fagan, Chief Engineer.

***Branson**—K17DL, GEP Inc. Phone: 417-336-5545. Fax: 417-336-6431.
 Technical Facilities: 100-w TPO, 21.4-kw ERP, 1230-ft. above sea level, lat. 36° 36' 38", long. 93° 14' 22".
 Transmitter: 0.7-mi. NNW of U.S. Rte. 65 & State Rte. 165, near Point Lookout, MO.
 Ownership: GEP Inc.

Branson—KNJD-LP, Ch. 19, New Life Evangelistic Center Inc.
 Technical Facilities: 1000-w TPO, 15.23-kw ERP, 236-ft. above ground, 1476-ft. above sea level, lat. 36° 43' 52", long. 93° 10' 03".
 Began Operation: November 29, 1995.
 Transmitter: 1.7-mi. N of U.S. Rte. 160, 0.5-mi. NE of State Rd. 176 & U.S. 160, 2.1-mi. NNW of Rockaway Beach.
 Ownership: New Life Evangelistic Center Inc.

Branson—K25BD, Christians Incorporated for Christ Inc. Phone: 417-336-3945. Fax: 417-337-5503.
 Affiliation: TBN.
 Technical Facilities: 1000-w TPO, 14.2-kw ERP, 236-ft. above ground, 1206-ft. above sea level, lat. 36° 38' 24", long. 93° 14' 31".
 Transmitter: Branson Heights Shopping Center, Branson.
 Equipment: Television Technology transmitter; Scala antenna.
 Satellite earth stations: Scientific-Atlanta.
 Began Operation: January 1, 1988.
 Ownership: Christians Incorporated for Christ Inc.
 Personnel: Keith O'Neil, General Manager.

***Branson**—K44ET, James A. Rawls. Phone: 714-645-7345.
 Technical Facilities: 106-w TPO, 1-kw ERP, 160-ft. above ground, 951-ft. above sea level, lat. 36° 39' 30", long. 93° 07' 20".
 Transmitter: 5-mi. NE of Branson Power Site.
 Ownership: James A. Rawls.

***Branson**—K50EU, James A. Rawls. Phone: 714-645-7345.
 Technical Facilities: 106-w TPO, 1-kw ERP, 159-ft. above ground, 951-ft. above sea level, lat. 36° 39' 30", long. 93° 07' 20".
 Transmitter: 5-mi. NE of Branson Power Site.
 Ownership: James A. Rawls.

***Branson**—K61GS, Amy E. McKenna. Phone: 614-861-9757.
 Technical Facilities: 106-w TPO, 1-kw ERP, 159-ft. above ground, 951-ft. above sea level, lat. 36° 39' 30", long. 93° 07' 20".
 Transmitter: 5-mi. NE of Branson Power Site.
 Ownership: Amy E. McKenna.

***Branson**—K63FY, Astral Weeks. Phone: 202-887-0600.
 Technical Facilities: 106-w TPO, 1-kw ERP, 159-ft. above ground, 951-ft. above sea level, lat. 36° 39' 30", long. 93° 07' 20".
 Transmitter: 5-mi. NE of Branson Power Site.
 Ownership: Astral Weeks.

***Branson**—K69HQ, Astral Weeks. Phone: 202-887-0600.
 Technical Facilities: 106-w TPO, 1-kw ERP, 159-ft. above ground, 951-ft. above sea level, lat. 36° 39' 30", long. 93° 07' 20".
 Transmitter: 5-mi. NE of Branson Power Site.
 Ownership: Astral Weeks.

***Cape Girardeau**—K33EQ, Douglas A. Johnson. Phone: 815-398-8912.
 Technical Facilities: 100-w TPO, 1.16-kw ERP, 150-ft. above ground, 663-ft. above sea level, lat. 37° 09' 27", long. 89° 36' 20".
 Transmitter: Scott County Rd. 223, Chaffee.
 Ownership: Douglas Johnson.

***Cape Girardeau**—K35EN, Donald D. Paul.
 Technical Facilities: 100-w TPO, 1.16-kw ERP, 197-ft. above ground, 663-ft. above sea level, lat. 37° 09' 27", long. 89° 36' 20".
 Transmitter: Scott County Rd. 223, Chaffee.
 Ownership: Donald D. Paul.

Cape Girardeau—K45CA, New Life Outreach Center. Phone: 314-334-7727. Fax: 314-334-7726.
 Studio: 720 Bertling St., Cape Girardeau, MO 63701.
 Technical Facilities: 1000-w TPO, 9.1-kw ERP, 774-ft. above ground, 1414-ft. above sea level, lat. 37° 22' 16", long. 89° 31' 52".
 Transmitter: 0.68-mi. S of Bainbridge Rd., approx. 4-mi. N of Cape Girardeau.
 Equipment: Television Technology transmitter; Bogner antenna.
 Began Operation: April 3, 1989.
 Ownership: New Life World Outreach.
 Satellite programming: Country Music TV; Family Channel; FamilyNet; The Inspirational Network.
 Personnel: Dan Niswonger, General Manager.

***Cape Girardeau**—K47FB, John DiGiuseppe. Phone: 717-238-3550.
 Technical Facilities: 100-w TPO, 1.16-kw ERP, 150-ft. above ground, 663-ft. above sea level, lat. 37° 09' 27", long. 89° 36' 20".
 Transmitter: Scott County Rd. 223, Chaffee.
 Ownership: John DiGiuseppe.

Missouri

Low Power TV Stations—Missouri

- *Cape Girardeau**—K55HL, Elmer D. Fink. Technical Facilities: 100-w TPO, 1.16-kw ERP, 150-ft. above ground, 663-ft. above sea level, lat. 37° 09' 27", long. 89° 36' 20". Transmitter: Scott County Rd. 223, Chaffee. Ownership: Elmer D. Fink.
- *Cape Girardeau**—K58FD, Robert K. Hofem Trust. Technical Facilities: 100-w TPO, 1.16-kw ERP, 150-ft. above ground, 663-ft. above sea level, lat. 37° 09' 27", long. 89° 36' 20". Transmitter: Scott County Rd. 223, Chaffee. Ownership: Robert K. Hofem Trust.
- *Cape Girardeau**—K65GP, Brewer Family Trust. Phone: 818-342-1290. Technical Facilities: 100-w TPO, 1.16-kw ERP, 150-ft. above ground, 663-ft. above sea level, lat. 37° 09' 27", long. 89° 36' 20". Transmitter: Scott County Rd. 223, Chaffee. Ownership: Brewer Family Trust.
- *Cape Girardeau**—K69HT, Robert K. Hofem Trust. Technical Facilities: 100-w TPO, 1.16-kw ERP, 150-ft. above ground, 663-ft. above sea level, lat. 37° 09' 27", long. 89° 36' 20". Transmitter: Scott County Rd. 223, Chaffee. Ownership: Robert K. Hofem Trust.
- Carthage**—K05KD, Larry W. Sparks. Phone: 417-358-9183. Technical Facilities: 10-w TPO, 0.17-kw ERP, 57-ft. above ground, 1124-ft. above sea level, lat. 37° 08' 14", long. 94° 18' 49". Transmitter: 1-mi. W of U.S. 571 & HH junction. Began Operation: July 2, 1996. Ownership: Larry W. Sparks.
- Columbia**—K02NQ, Raymond Karpowicz. Phone: 314-443-0292. Fax: 314-874-3080. Studio: 23 S. 8th St., Columbia, MO 65201. Technical Facilities: 10-w TPO, 0.143-kw ERP, 95-ft. above ground, 837-ft. above sea level, lat. 38° 57' 03", long. 92° 19' 43". Transmitter: 23 S. 8th St., Columbia. Equipment: Television Technology transmitter; Scala antenna. Began Operation: June 1, 1990. Ownership: Raymond Karpowicz. Advertising: Yes. Rates: \$20.00/30 Sec.; \$40.00/Min. Personnel: Jim Karpowicz, General Manager.
- Columbia**—K11SN, Richard E. Koenig. Phones: 314-874-5886; 314-442-1111. Fax: 314-442-1198. Studio: 405 Business Loop 70 E, Columbia, MO 65201. Technical Facilities: 10-w TPO, 0.044-kw ERP, 200-ft. above ground, 945-ft. above sea level, lat. 38° 57' 54", long. 92° 19' 54". Transmitter: 405 Business Loop 70 E, Columbia, MO 65201. Equipment: Acrodyne transmitter; Scala antenna. Satellite earth stations: Satellite Technology, 4-meter. Began Operation: October 1, 1990. Ownership: Richard E. Koenig.
- *Columbia**—K23EL, Glenda R. Harders. Phone: 402-443-3198. Technical Facilities: 250-w TPO, 2.45-kw ERP, 605-ft. above ground, 1427-ft. above sea level, lat. 38° 46' 57", long. 92° 27' 26". Transmitter: 1-mi. NE of Jamestown, adjacent to area E of County Rd. Y. Ownership: Glenda R. Harders.
- *Columbia**—K27FD, Mary E. Harders. Phone: 402-443-4028. Technical Facilities: 250-w TPO, 2.52-kw ERP, 612-ft. above ground, 1427-ft. above sea level, lat. 38° 46' 57", long. 92° 27' 26". Transmitter: 1-mi. NE of Jamestown, adjacent to area E of County Rd. Y. Ownership: Mary E. Harders.
- *Columbia**—K29DM, Mary E. Harders. Phone: 402-443-4028. Technical Facilities: 250-w TPO, 2.56-kw ERP, 612-ft. above ground, 1427-ft. above sea level, lat. 38° 46' 57", long. 92° 27' 26". Transmitter: 1-mi. NE of Jamestown, adjacent to area E of County Rd. Y. Ownership: Mary E. Harders.
- *Columbia**—K33EO, Laritta M. Morehead West. Phone: 402-245-2038. Technical Facilities: 185-w TPO, 1.75-kw ERP, 605-ft. above ground, 1427-ft. above sea level, lat. 38° 46' 57", long. 92° 27' 26". Transmitter: 1-mi. NE of Jamestown, adjacent to area E of County Rd. Y. Ownership: Laritta M. Morehead West.
- *Columbia**—K36EF, Laritta M. Morehead West. Phone: 402-245-2038. Technical Facilities: 250-w TPO, 2.68-kw ERP, 605-ft. above ground, 1427-ft. above sea level, lat. 38° 46' 57", long. 92° 27' 26". Transmitter: 1-mi. NE of Jamestown, adjacent to area E of County Rd. Y. Ownership: Laritta M. Morehead West.
- *Columbia**—K38EO, Laritta M. Morehead West. Phone: 402-245-2038. Technical Facilities: 250-w TPO, 2.71-kw ERP, 612-ft. above ground, 1427-ft. above sea level, lat. 38° 46' 57", long. 92° 27' 26". Transmitter: 1-mi. NE of Jamestown, adjacent to area E of County Rd. Y. Ownership: Laritta M. Morehead West.
- *Columbia**—K43EU, Roger E. Harders. Phone: 402-443-3198. Technical Facilities: 250-w TPO, 2.79-kw ERP, 612-ft. above ground, 1427-ft. above sea level, lat. 38° 47' 38", long. 92° 26' 40". Transmitter: 1-mi. NE of Jamestown. Ownership: Roger E. Harders.
- *Columbia**—K45EO, Glenda R. Harders. Phone: 402-443-3198. Technical Facilities: 250-w TPO, 2.81-kw ERP, 605-ft. above ground, 1427-ft. above sea level, lat. 38° 47' 38", long. 92° 26' 40". Transmitter: 1-mi. NE of Jamestown. Ownership: Glenda R. Harders.
- *Columbia**—K47EY, Glenda R. Harders. Phone: 402-443-3198. Technical Facilities: 1000-w TPO, 2.84-kw ERP, 605-ft. above ground, 1427-ft. above sea level, lat. 38° 47' 38", long. 92° 26' 40". Transmitter: 1-mi. NE of Jamestown. Ownership: Glenda R. Harders.
- *Columbia**—K51FB, Glenda R. Harders. Phone: 402-443-3198. Technical Facilities: 250-w TPO, 2.91-kw ERP, 605-ft. above ground, 1427-ft. above sea level, lat. 38° 47' 38", long. 92° 26' 40". Transmitter: 1-mi. NE of Jamestown. Ownership: Glenda R. Harders.
- *Columbia**—K53FL, Glenda R. Harders. Phone: 402-443-3198. Technical Facilities: 250-w TPO, 2.94-kw ERP, 605-ft. above ground, 1427-ft. above sea level, lat. 38° 46' 57", long. 92° 27' 26".
- Transmitter: 1-mi. NE of Jamestown. Ownership: Glenda R. Harders.
- Transmitter: 1-mi. NE of Jamestown. Ownership: Glenda R. Harders.
- Columbia**—K56AU, Trinity Bcstg. Network Inc. Affiliation: TBN. Technical Facilities: 1000-w TPO, 1.14-kw ERP, 591-ft. above ground, 899-ft. above sea level, lat. 38° 57' 21", long. 92° 16' 24". Transmitter: 0.01-mi. S of intersection of 8th St. & State Rd. Began Operation: January 1, 1986. Ownership: Trinity Broadcasting Network Inc. Represented (engineering): Smith & Fisher. Represented (legal): Colby M. Ray. Personnel: Paul Crouch, General Manager; Ben Miller, Chief Engineer; Rod Henke, Sales Manager. Note: Licensed as a translator.
- *Columbia**—K61GQ, Roger E. Harders. Phone: 402-443-3198. Technical Facilities: 250-w TPO, 3.06-kw ERP, 605-ft. above ground, 1427-ft. above sea level, lat. 38° 47' 38", long. 92° 26' 40". Transmitter: 1-mi. NE of Jamestown. Ownership: Roger E. Harders.
- *Columbia**—K63FW, Roger E. Harders. Phone: 402-443-3198. Technical Facilities: 250-w TPO, 3.09-kw ERP, 605-ft. above ground, 1427-ft. above sea level, lat. 38° 47' 38", long. 92° 26' 40". Transmitter: 1-mi. NE of Jamestown. Ownership: Roger E. Harders.
- *Columbia**—K65GI, Glenda R. Harders. Phone: 402-443-3198. Technical Facilities: 250-w TPO, 3.11-kw ERP, 605-ft. above ground, 1427-ft. above sea level, lat. 38° 46' 57", long. 92° 27' 26". Transmitter: 1-mi. NE of Jamestown. Ownership: Glenda R. Harders.
- *Columbia**—K67GP, Roger E. Harders. Phone: 402-443-3198. Technical Facilities: 250-w TPO, 3.14-kw ERP, 605-ft. above ground, 1427-ft. above sea level, lat. 38° 46' 57", long. 92° 27' 26". Transmitter: 1-mi. NE of Jamestown. Ownership: Roger E. Harders.
- *Columbia**—K69HR, Roger E. Harders. Phone: 402-443-3198. Technical Facilities: 250-w TPO, 3.16-kw ERP, 605-ft. above ground, 1427-ft. above sea level, lat. 38° 46' 57", long. 92° 27' 26". Transmitter: 1-mi. NE of Jamestown. Ownership: Roger E. Harders.
- *Eldridge & Lebanon**—K61GP, Edwin E. Chapin. Technical Facilities: 167-w TPO, 0.5-kw ERP, 892-ft. above ground, 1686-ft. above sea level, lat. 37° 49' 10", long. 92° 44' 51". Transmitter: 1-mi. S of Eldridge on Rd. E. Ownership: Edwin E. Chapin.
- *Eldridge & Lebanon**—K65FM, Robert Hitt & Monti R. Durham. Phone: 714-786-6060. Technical Facilities: 100-w TPO, 0.85-kw ERP, 1686-ft. above sea level, lat. 37° 49' 10", long. 92° 44' 51". Transmitter: 1-mi. S of Eldridge on Rd. E. Ownership: Robert Hitt & Monti R. Durham.
- Jefferson City**—K11TB, Raymond Karpowicz. Phone: 314-443-0292. Technical Facilities: 10-w TPO, 0.015-kw ERP, 322-ft. above ground, 997-ft. above sea level, lat. 38° 33' 50", long. 92° 11' 21".
- Transmitter: 3109 S. Ten Mile Rd., Jefferson City. Ownership: Raymond Karpowicz.
- *Joplin**—K040V, Harold A. & Shirley A. Miles. Phone: 615-636-8358. Technical Facilities: 10-w TPO, 0.11-kw ERP, 200-ft. above ground, 1220-ft. above sea level, lat. 37° 04' 23", long. 94° 32' 54". Transmitter: 2510 W. 20th St. Ownership: Harold A. & Shirley A. Miles.
- Joplin**—K36DF, New Life Evangelistic Center Inc. Technical Facilities: 1000-w TPO, 14.38-kw ERP, 1171-ft. above sea level, lat. 36° 58' 54", long. 94° 28' 36". Began Operation: March 1, 1996. Transmitter: 7-mi. S of Joplin, W of U.S. 71. Ownership: New Life Evangelistic Center Inc.
- Joplin**—KGCS-LP, Ch. 57, Board of Regents Missouri Southern State College. Phone: 417-625-9375. Fax: 417-625-9742. Studio: 3950 E. Newman Rd., Joplin, MO 64801-1595. Technical Facilities: 507-w TPO, 4.2-kw ERP, 125-ft. above ground, 1116-ft. above sea level, lat. 37° 05' 16", long. 94° 30' 48". Transmitter: Atop the Mercantile Bank Bldg. at 4th St., Joplin. Equipment: Acrodyne transmitter; Scala antenna. Satellite earth stations: DX Engineering, 5-meter. Began Operation: January 1, 1988. Ownership: Missouri Southern State College. Satellite programming: Learning Channel. Personnel: Richard W. Massa, Executive Manager; Judy Stiles, General Manager; Morris Sweet, Chief Engineer.
- *Joplin**—K68FJ, Eva Derouen. Technical Facilities: 143-w TPO, 1-kw ERP, 403-ft. above ground, 1453-ft. above sea level, lat. 37° 04' 10", long. 94° 32' 49". Transmitter: 1-mi. NW of I-44. Ownership: Eva Derouen.
- *Joplin & Carthage**—K44ER, Gary M. & Deborah R. Kenny. Phone: 417-451-1440. Technical Facilities: 1000-w TPO, 3.42-kw ERP, 689-ft. above ground, 1726-ft. above sea level, lat. 37° 04' 49", long. 94° 33' 25". Transmitter: 0.5-mi. SW of Rte. 60 & Schifferdecker intersection. Equipment: TTC transmitter; Scala antenna. Satellite earth stations: M/A-Com, 3.2-meter; Uniden, 3.2-meter. Began Operation: September 1, 1996. Ownership: Deborah R. Kenny & Gary M. Kenny. Multichannel TV Sound: Stereo only. Satellite programming: Sports; family movies. Personnel: Gary Kenny, Chief Engineer.
- Joplin-Carthage**—KCLJ-LP, Ch. 46, Gary M. & Deborah R. Kenny. Phone: 417-451-1440. Studio: Rte. 8, Box 428E, Neosho, MO 64850. Technical Facilities: 1000-w TPO, 8.47-kw ERP, 292-ft. above ground, 1476-ft. above sea level, lat. 37° 01' 00", long. 94° 24' 20". Holds CP for change to 3.42-kw ERP, 689-ft. above ground, 1726-ft. above sea level, lat. 37° 04' 49", long. 94° 33' 25", transmitter to 0.5-mi. SW of Rte. 60 & Schifferdecker intersection. BPTTL-JF0415AR. Transmitter: E of Hwy. 71, Marion Twp. Equipment: Television Technology transmitter; Scala antenna. Satellite earth stations: M/A-Com, 3.3-meter; Uniden, 3.3 meter. Began Operation: August 11, 1993.

Ship: Deborah R. Kenny & Gary M. Kenny.
Programming: Trinity Bcstg. Network.
Satellite programming: FamilyNet.
Planning: Planned.
Personnel: Gary Kenny, Chief Executive Officer; Deborah R. Kenny, General Manager.

St. Louis City—K26CR, North Central LPTV Inc. Phone: 813-573-0339.
Technical Facilities: 23.9-kw ERP, lat. 39° 05' long. 94° 34' 57".
Ship: Silver King Communications Inc.

St. Louis City—K29CF, Triangle Television Co.
Technical Facilities: 1000-w TPO, 13.89-kw ERP, 1020-ft. above ground, 1709-ft. above sea level, lat. 39° 04' 24", long. 94° 29' 06".
CP for change to: 17.36-kw ERP. BPTTL-JE0415WS.
Address: 2800 Wallace Ave.
Ship: Triangle Television Co. Inc.

St. Louis City—K35CT, Triangle Television Co.
Technical Facilities: 137-w TPO, 1.85-kw ERP, 1020-ft. above ground, 1709-ft. above sea level, lat. 39° 04' 24", long. 94° 29' 06".
CP for change to: 1000-w TPO, 16.8-kw ERP. BPTTL-JE0415WU.
Address: 2800 Wallace Ave.
Ship: Triangle Television Co. Inc.

St. Louis City—K47ER, James C. Jamison. Phone: 784-0771.
Technical Facilities: 1000-w TPO, 1-kw ERP, 1020-ft. above ground, 1096-ft. above sea level, lat. 40° 13' 32", long. 92° 00' 54".
Address: 5-mi. N of Knox City.
Ship: James C. Jamison.

St. Louis City—K18EK, Ana L. Winkler. Phone: 536-5065.
Technical Facilities: 167-w TPO, 0.501-kw ERP, 502-ft. above ground, 1686-ft. above sea level, lat. 37° 49' 10", long. 92° 44' 51".
Address: 1-mi. S of Eldridge on Rd. E.
Ship: Ana L. Winkler.

St. Louis City—K24DF, New Life Evangelistic Center Inc.
Technical Facilities: 891-w TPO, 10-kw ERP, 1020-ft. above ground, 1673-ft. above sea level, lat. 37° 49' 10", long. 92° 44' 51".
Address: State Rds. E & D, 0.5-mi. SE of Eldridge.
Ship: New Life Evangelistic Center Inc.

St. Louis City—K29DA, Ana L. Winkler. Phone: 536-5065.
Technical Facilities: 167-w TPO, 0.501-kw ERP, 502-ft. above ground, 1686-ft. above sea level, lat. 37° 49' 10", long. 92° 44' 51".
Address: 1-mi. S of Eldridge on Rd. E.
Ship: Ana L. Winkler.

St. Louis City—K31EC, Ana L. Winkler. Phone: 536-5065.
Technical Facilities: 167-w TPO, 0.5-kw ERP, 502-ft. above ground, 1686-ft. above sea level, lat. 37° 49' 10", long. 92° 44' 51".
Address: 1-mi. S of Eldridge on Rd. E.
Ship: Ana L. Winkler.

St. Louis City—K40EP, Ana L. Winkler. Phone: 536-5065.
Technical Facilities: 167-w TPO, 0.5-kw ERP, 502-ft. above ground, 1686-ft. above sea level, lat. 37° 49' 10", long. 92° 44' 51".
Address: 1-mi. S of Eldridge on Rd. E.
Ship: Ana L. Winkler.

***Lebanon—K51ES**, Jeffrey Narod. Phone: 516-679-9112.
Technical Facilities: 167-w TPO, 0.5-kw ERP, 548-ft. above ground, 1686-ft. above sea level, lat. 37° 49' 10", long. 92° 44' 51".
Transmitter: 1-mi. S of Eldridge on Rd. E.
Ownership: Jeffrey Narod.

***Lebanon—K53FK**, Jeffrey Narod. Phone: 516-679-9112.
Technical Facilities: 167-w TPO, 0.5-kw ERP, 892-ft. above ground, 1686-ft. above sea level, lat. 37° 49' 10", long. 92° 44' 51".
Transmitter: 1-mi. S of Eldridge on Rd. E.
Ownership: Jeffrey Narod.

***Lebanon—K55HD**, Jeffrey Narod. Phone: 516-679-9112.
Technical Facilities: 500-w TPO, 0.5-kw ERP, 502-ft. above ground, 1686-ft. above sea level, lat. 37° 49' 10", long. 92° 44' 51".
Transmitter: 1-mi. S of Eldridge on Rd. E.
Ownership: Jeffrey Narod.

***Lebanon—K59FD**, Jeffrey Narod. Phone: 516-679-9112.
Technical Facilities: 167-w TPO, 0.501-kw ERP, 502-ft. above ground, 1686-ft. above sea level, lat. 37° 49' 10", long. 92° 44' 51".
Transmitter: 1-mi. S of Eldridge on Rd. E.
Ownership: Jeffrey Narod.

Marshfield—K68EL, New Life Evangelistic Center Inc. Phone: 314-436-2424.
Technical Facilities: 942-w TPO, 27.6-kw ERP, 476-ft. above ground, 1916-ft. above sea level, lat. 37° 11' 10", long. 93° 01' 23".
Transmitter: 5.6-mi. NW of Fordland.
Ownership: New Life Evangelistic Center Inc.

Moberly—K59FL, Whedbee Bcstg. Corp.
Technical Facilities: 20-w TPO, 0.23-kw ERP, 98-ft. above ground, 941-ft. above sea level, lat. 39° 25' 07", long. 92° 24' 01".
Transmitter: Rte. 4, Randolph County.
Began Operation: February 13, 1996.
Ownership: Whedbee Bcstg. Corp.

Monett—K38DD, Peggy L. Davis & Deborah R. Kenny. Phone: 417-451-1440.
Technical Facilities: 100-w TPO, 0.985-kw ERP, 130-ft. above ground, 1500-ft. above sea level, lat. 36° 56' 15", long. 93° 55' 30".
Transmitter: County Rd. 37 at northern city limits, Monett.
Equipment: Television Technology transmitter; Scala antenna.
Satellite earth stations: Uniden, 3.2-meter.
Began Operation: November 1, 1991.
Ownership: Peggy L. Davis & Deborah R. Kenny.

Neosho—K32CL, Gary M. Kenny. Phone: 417-451-1440.
Studio: Rte. 8, Box 428E, Neosho, MO 64850.
Technical Facilities: 100-w TPO, 3.96-kw ERP, 151-ft. above ground, 1375-ft. above sea level, lat. 36° 52' 38", long. 94° 24' 24".
Holds CP for change to: 1000-w TPO, 9.87-kw ERP, 150-ft. above ground, 1391-ft. above sea level. BPTTL-JF0415AS.
Transmitter: Rte. 8.
Equipment: Emcee transmitter; Scala antenna.
Satellite earth stations: M/A-Com, 3.3-meter; Uniden, 3.3-meter.
Began Operation: March 25, 1989.
Ownership: Gary M. Kenny & Deborah R. Kenny.

Neosho—K32CL, Gary M. Kenny. Phone: 417-451-1440.
Studio: Rte. 8, Box 428E, Neosho, MO 64850.
Technical Facilities: 100-w TPO, 3.96-kw ERP, 151-ft. above ground, 1375-ft. above sea level, lat. 36° 52' 38", long. 94° 24' 24".
Holds CP for change to: 1000-w TPO, 9.87-kw ERP, 150-ft. above ground, 1391-ft. above sea level. BPTTL-JF0415AS.
Transmitter: Rte. 8.
Equipment: Emcee transmitter; Scala antenna.
Satellite earth stations: M/A-Com, 3.3-meter; Uniden, 3.3-meter.
Began Operation: March 25, 1989.
Ownership: Gary M. Kenny & Deborah R. Kenny.
Satellite programming: Trinity Bcstg. Network.

Advertising: Yes. Rates: \$15.00/30 Sec.
Personnel: Deborah Kenny, Sales; Gary Kenny, Engineering.

Osage Beach—K44DO, New Life Evangelistic Center Inc.
Technical Facilities: 1000-w TPO, 0.791-kw ERP, 1270-ft. above sea level, lat. 38° 09' 23", long. 92° 36' 43".
Transmitter: Lake Rd. 54-22 & Sunset Rd.
Ownership: New Life Evangelistic Center Inc.
Note: Operating as a translator.

***Poplar Bluff—K26EC**, Vincie Pritchard.
Technical Facilities: 100-w TPO, 0.738-kw ERP, 486-ft. above ground, 984-ft. above sea level, lat. 36° 48' 04", long. 90° 27' 06".
Transmitter: Rte. 67, 1-mi. N of Poplar Bluff.
Ownership: Vincie Pritchard.

***Poplar Bluff—K28ED**, James W. Pringle. Phone: 707-255-6755.
Technical Facilities: 100-w TPO, 0.738-kw ERP, 485-ft. above ground, 984-ft. above sea level, lat. 36° 48' 04", long. 90° 27' 06".
Transmitter: Rte. 67, 1-mi. N of Poplar Bluff.
Ownership: James W. Pringle.

***Poplar Bluff—K31EB**, Lyn Guin. Phone: 916-441-0653.
Technical Facilities: 100-w TPO, 0.74-kw ERP, 485-ft. above ground, 984-ft. above sea level, lat. 36° 48' 04", long. 90° 27' 06".
Transmitter: Rte. 67, 1-mi. N of Poplar Bluff.
Ownership: Lyn R. Guin.

***Poplar Bluff—K35EP**, Jeffrey Narod. Phone: 516-679-9112.
Technical Facilities: 100-w TPO, 0.738-kw ERP, 485-ft. above ground, 984-ft. above sea level, lat. 36° 48' 04", long. 90° 27' 06".
Transmitter: Rte. 67, 1-mi. N of Poplar Bluff.
Ownership: Jeffrey Narod.

Poplar Bluff—K39CP, Trinity Bcstg. Network Inc.
Affiliation: TBN.
Technical Facilities: 1000-w TPO, 20.6-kw ERP, 479-ft. above ground, 981-ft. above sea level, lat. 36° 48' 04", long. 90° 27' 06".
Transmitter: Side of existing KPOB-TV tower.
Ownership: Trinity Broadcasting Network Inc.
Represented (engineering): Smith & Fisher.
Represented (legal): Colby M. Ray.
Personnel: Paul Crouch, General Manager; Ben Miller, Chief Engineer; Rod Henke, Sales Manager.

***Poplar Bluff—K56FP**, Lloyd Johnson. Phone: 218-436-2817.
Technical Facilities: 100-w TPO, 0.738-kw ERP, 485-ft. above ground, 984-ft. above sea level, lat. 36° 48' 04", long. 90° 27' 06".
Transmitter: Rte. 67, 1-mi. N of Poplar Bluff.
Ownership: Lloyd Johnson.

***Poplar Bluff—K59FE**, Marie Johnson. Phone: 218-436-2817.
Technical Facilities: 100-w TPO, 0.738-kw ERP, 485-ft. above ground, 984-ft. above sea level, lat. 36° 48' 04", long. 90° 27' 06".
Transmitter: Rte. 67, 1-mi. N of Poplar Bluff.
Ownership: Marie Johnson.

***Poplar Bluff—K61FY**, Marie Johnson. Phone: 218-436-2817.
Technical Facilities: 100-w TPO, 0.738-kw ERP, 485-ft. above ground, 984-ft. above sea level, lat. 36° 48' 04", long. 90° 27' 06".
Transmitter: Rte. 67, 1-mi. N of Poplar Bluff.
Ownership: Marie Johnson.

***Poplar Bluff—K64EW**, Nancy Deboer Living Trust. Phone: 616-898-2179.
Technical Facilities: 100-w TPO, 0.738-kw ERP, 485-ft. above ground, 984-ft. above sea level, lat. 36° 48' 04", long. 90° 27' 06".
Transmitter: Rte. 67, 1-mi. N of Poplar Bluff.
Ownership: Nancy Deboer Living Trust.

***Poplar Bluff—K68FL**, Ana Winkler.
Technical Facilities: 100-w TPO, 0.738-kw ERP, 486-ft. above ground, 984-ft. above sea level, lat. 36° 48' 04", long. 90° 27' 06".
Transmitter: Rte. 67, 1-mi. N of Poplar Bluff.
Ownership: Ana L. Winkler.

Rolla—K07SD, The Curators of the University of Missouri. Phone: 314-882-8888.
Studio: Hwy. 63 S, Columbia, MO 65201.
Technical Facilities: 10-w TPO, 0.15523-kw ERP, 145-ft. above ground, 1345-ft. above sea level, lat. 37° 57' 35", long. 91° 46' 19".
Transmitter: Thomas Jefferson Hall, 202 W. 18th St., Rolla.
Equipment: Television Technology transmitter; Scala antenna.
Began Operation: April 1, 1983.
Ownership: The Curators of the University of Missouri.
Advertising: No.
Personnel: Thomas R. Gray, General Manager.
Note: Operating as a translator.

***Scott City—K17DR**, New Life Evangelistic Center Inc. Phone: 314-436-2424.
Technical Facilities: 1000-w TPO, 12-kw ERP, 134-ft. above ground, 475-ft. above sea level, lat. 37° 15' 30", long. 89° 35' 45".
Transmitter: State Rd. 74, 1.5-mi. W of Interstate 55.
Ownership: New Life Evangelistic Center Inc.

Springfield—K08MA, Arkansas Media L.L.C. Phone: 501-221-0400.
Technical Facilities: 100-w TPO, 0.212-kw ERP, 1631-ft. above ground, lat. 37° 12' 06", long. 93° 14' 01".
Transmitter: 3000 E. Cherry St.
Equipment: Emcee transmitter; Scala antenna.
Ownership: Pictures & Sound Inc.
Multichannel TV Sound: No.
Satellite programming: The Box.
Personnel: Paul Katona, General Manager; Martha Katona, Sales Manager.

Springfield—K15CZ, GEP Inc. Phone: 407-268-5710.
Technical Facilities: 247-w TPO, 4.56-kw ERP, 479-ft. above ground, 1863-ft. above sea level, lat. 37° 13' 25", long. 93° 14' 30".
Transmitter: 2650 E. Division Rd.
Ownership: GEP Inc.

Springfield—K39CI, New Life Evangelistic Center Inc.
Technical Facilities: 8.8-kw ERP, lat. 37° 12' 47", long. 93° 17' 14".
Ownership: New Life Evangelistic Center Inc.

***Springfield—K40EL**, Jeffrey R. Matsen. Phone: 714-752-6426.
Technical Facilities: 138-w TPO, 1-kw ERP, 396-ft. above ground, 1879-ft. above sea level, lat. 37° 11' 40", long. 92° 56' 04".
Transmitter: 1.9-mi. SE of Fort Ford.
Ownership: Jeffrey R. Matsen.

***Springfield—K49DG**, Trinity Bcstg. Network Inc. Phone: 714-832-2950.
Technical Facilities: 1000-w TPO, 9.912-kw ERP, 289-ft. above ground, 1620-ft. above sea level, lat. 37° 12' 06", long. 93° 14' 01".
Transmitter: 3000 E. Cherry St.
Ownership: Trinity Broadcasting Network Inc.

Low Power TV Stations—Missouri

***Springfield**—K51FG, Jeffrey R. Matsen.
Technical Facilities: 138-w TPO, 1-kw ERP, 325-ft. above ground, 1880-ft. above sea level, lat. 37° 11' 40", long. 92° 56' 04".
Transmitter: 2-mi. SE of Fort Ford.
Ownership: Jeffrey R. Matsen.

Springfield—K52DH, Trinity Bcstg. Network Inc.
Affiliation: TBN
Technical Facilities: 1000-w TPO, 8.6-kw ERP, 302-ft. above ground, 1696-ft. above sea level, lat. 37° 05' 17", long. 93° 10' 34".
Transmitter: County Line Rd., 0.9-mi. E of County Rd., 4.1-mi. NNE of Ozark.
Equipment: ITS transmitter.
Satellite earth stations: Scientific-Atlanta, 3.2-meter; Scientific-Atlanta receivers.
Began Operation: November 10, 1989.
Ownership: Trinity Broadcasting Network Inc.
Represented (engineering): Smith & Fisher.
Represented (legal): Colby M. Ray.
Personnel: Paul Crouch, General Manager; Ben Miller, Chief Engineer; Rod Henke, Sales Manager.

***Springfield**—K53FI, Richard Charles. Phone: 714-837-5485.
Technical Facilities: 138-w TPO, 1-kw ERP, 396-ft. above ground, 1879-ft. above sea level, lat. 37° 11' 40", long. 92° 56' 04".
Transmitter: 1.9-mi. SE of Fort Ford.
Ownership: Richard Charles.

Springfield—KWBS-LP, Ch. 56, Arkansas Media L.L.C. Phone: 417-889-7472. Fax: 417-889-0048. E-mail: kwbs@rtv.net Web site: <http://www.ktv.net>
Studio: 1736 E. Sunshine, Suite 805, Springfield, MO 65804.
Technical Facilities: 502-w TPO, 9.8-kw ERP, 174-ft. above ground, 1512-ft. above sea level, lat. 37° 10' 50", long. 93° 15' 58".
Transmitter: Plaza Towers Bldg., 1736 E. Sunshine.
Equipment: ITS transmitter; Antenna Concepts antenna.
Satellite earth stations: Scientific-Atlanta, 5-meter. Scientific-Atlanta, Standard Communications receivers.
Began Operation: January 1, 1995.
Ownership: Arkansas Media L.L.C.
Satellite programming: America One.
Represented (legal): Irwin, Campbell & Tanenwald, P.C.
Personnel: Keith Hendrix, General Manager; Neal Ardman, Chief Engineer.

***Springfield**—K57GV, Richard Charles. Phone: 714-837-5485.
Technical Facilities: 138-w TPO, 1-kw ERP, 396-ft. above ground, 1879-ft. above sea level, lat. 37° 11' 40", long. 92° 56' 04".
Transmitter: 1.9-mi. SE of Fort Ford.
Ownership: Richard Charles.

***Springfield**—K58EX, DBB Partnership. Phone: 202-966-2167.
Technical Facilities: 100-w TPO, 10.3-kw ERP, 226-ft. above ground, 1505-ft. above sea level, lat. 37° 12' 42", long. 96° 16' 53".
Transmitter: 9-mi. SE of Fort Ford.
Ownership: DBB Partnership.

***Springfield**—K62FD, Baptist Bible College Inc. Phone: 417-869-0891.
Technical Facilities: 743-w TPO, 13.1-kw ERP, 476-ft. above ground, 1754-ft. above sea level, lat. 37° 14' 23", long. 93° 17' 07".
Transmitter: Summit at Kearney.
Ownership: Baptist Bible College Inc.

***Springfield**—K65GR, Richard Charles.
Technical Facilities: 138-w TPO, 1-kw ERP, 325-ft. above ground, 1880-ft. above sea level, lat. 37° 11' 40", long. 92° 56' 04".
Transmitter: 2-mi. SE of Fort Ford.
Ownership: Richard Charles.

St. Charles—K34BR, Trinity Bcstg. Network Inc.
Affiliation: TBN
Technical Facilities: 1000-w TPO, 8.4-kw ERP, 479-ft. above ground, 915-ft. above sea level, lat. 38° 45' 33", long. 90° 38' 18".
Transmitter: 4534 N. Lindberg St., near Cottageville.
Equipment: ITS transmitter; Scala antenna.
Satellite earth stations: Scientific-Atlanta, 3.2-meter; Scientific-Atlanta receivers.
Began Operation: May 24, 1994.
Ownership: Trinity Broadcasting Network Inc.
Represented (engineering): Smith & Fisher.
Represented (legal): Colby M. Ray.
Personnel: Paul Crouch, General Manager; Ben Miller, Chief Engineer; Rod Henke, Sales Manager.

St. Louis—K07TV, Paxson Communications LPTV Inc. Phone: 561-659-4122.
Technical Facilities: 10-w TPO, 0.01-kw ERP, 404-ft. above ground, 912-ft. above sea level, lat. 38° 38' 10", long. 90° 20' 38".
Transmitter: 1034 S. Brentwood Blvd., Clayton.
Ownership: Paxson Communications Corp.

St. Louis—K18BT, Trinity Bcstg. Network Inc.
Technical Facilities: 1000-w TPO, 10.5-kw ERP, 561-ft. above ground, 1024-ft. above sea level, lat. 38° 34' 24", long. 90° 19' 30".
Transmitter: KYKW(FM) transmitter site, near St. Louis.
Equipment: ITS transmitter; Andrew antenna.
Satellite earth stations: Scientific-Atlanta, 3.2-meter; Scientific-Atlanta receivers.
Began Operation: April 1, 1991.
Ownership: Trinity Broadcasting Network Inc.

St. Louis—K210D, North Central LPTV Inc. Phone: 813-573-0339.
Technical Facilities: 2000-w TPO, 12.5-kw ERP, 266-ft. above ground, 764-ft. above sea level, lat. 38° 37' 55", long. 90° 13' 59".
Holds CP for change to 43.6-kw ERP. BPTTL-910502ML.
Transmitter: 310 S. Grand Blvd., St. Louis.
Ownership: Silver King Communications Inc.

***St. Louis**—K42DB, Triangle Television Co. Inc.
Technical Facilities: 1000-w TPO, 24.23-kw ERP, 528-ft. above ground, 991-ft. above sea level, lat. 38° 37' 48", long. 90° 11' 26".
Transmitter: One Mercantile Center, St. Louis.
Ownership: Triangle Television Co. Inc.

***St. Louis**—K48ER, Three Angels Broadcasting Network Inc. Phone: 618-627-4651. E-mail: 104074.1471@compuserve.net; three-abn@midwest.net
Technical Facilities: 1000-w TPO, 26.7-kw ERP, 259-ft. above ground, 758-ft. above sea level, lat. 38° 37' 55", long. 90° 13' 59".
Transmitter: 310 S. Grand Blvd.
Equipment: Acrodyne transmitter; Jampro antenna.
Satellite earth stations: Blonder-Tongue receivers.
Ownership: Three Angels Broadcasting Network Inc.
Satellite programming: 3 ABN.
Personnel: Moses Primo, General Manager; Clarence Larson, Chief Engineer.

St. Louis—K52AY, Flor De Rio Television Co. Inc.
Technical Facilities: 2.04-kw ERP, lat. 38° 37' 48", long. 90° 11' 26".
Ownership: Flor De Rio Television Co. Inc.
Satellite programming: Univision.
Advertising: No.
Represented (sales): Univision.

St. Louis—K56CA, Missouri Baptist College. Phone: 314-569-1190.
Technical Facilities: 1000-w TPO, 12.5-kw ERP, 479-ft. above ground, 928-ft. above sea level, lat. 38° 37' 28", long. 90° 11' 26".
Transmitter: Laclede, 720 Olive, St. Louis.
Began Operation: September 24, 1986.
Ownership: Missouri Baptist College (ITFS Corp.).
Represented (engineering): Television Engineering Corp.
Represented (legal): Joseph Dunne.

St. Louis—K58DH, Kurt J. Petersen.
Technical Facilities: 1000-w TPO, 8.7-kw ERP, 797-ft. above ground, 1260-ft. above sea level, lat. 38° 24' 24", long. 90° 19' 30".
Transmitter: Resurrection Cemetery, 7555 MacKenzie Rd., Afton.
Ownership: Kurt J. Petersen.

St. Louis—K62EG, Catholic Views Bcstg. Inc. Phone: 314-532-2772.
Studio: 7905 Watson Rd., St. Louis, MO 63126.
Technical Facilities: 1000-w TPO, 31.7-kw ERP, 463-ft. above ground, 1240-ft. above sea level, lat. 38° 25' 01", long. 90° 25' 59".
Transmitter: 4800 Macha St., Imperial.
Equipment: Acrodyne transmitter; Andrew antenna.
Began Operation: January 1, 1989.
Ownership: Catholic Views Broadcasts Inc.
Satellite programming: EWTV.
Personnel: William Federer, General Manager.

***St. Louis**—K64DT, Valuevision International Inc.
Technical Facilities: 1000-w TPO, 24.29-kw ERP, 620-ft. above ground, 1066-ft. above sea level, lat. 38° 37' 48", long. 90° 11' 26".
Transmitter: One Mercantile Center, St. Louis.
Ownership: ValueVision International Inc.

Walnut Shade—KBNS-LP, Ch. 31, The Vacation Channel Inc.
Technical Facilities: 1000-w TPO, 18.97-kw ERP, 1355-ft. above sea level, lat. 36° 43' 52", long. 93° 10' 03".
Transmitter: 0.3-mi. N. of US Hwy. 160, 93.8° perpendicular from center of Walnut.
Ownership: Branson TV Partnership.

Montana

Belgrade, Manhattan & Three Forks—K20DY, KCTZ Communications Inc. Phone: 406-586-3280. Fax: 406-586-4135.
Technical Facilities: 100-w TPO, 0.685-kw ERP, 5696-ft. above sea level, lat. 45° 38' 15", long. 111° 16' 01".
Transmitter: High Flat, SSE of Belgrade.
Ownership: KCTZ Communications Inc.
Multichannel TV Sound: N.
Personnel: Ron Cass, General Manager; Mike Lease, Chief Engineer; Tim Gazy, Sales Manager.
Note: Operating as a translator.

Big Fork—K61FX, Blacktail TV Tax Dist. Phone: 406-857-2131.
Technical Facilities: 100-w TPO, 1.02-kw ERP, 43-ft. above ground, 6802-ft. above sea level, lat. 48° 01' 10", long. 114° 22' 0".
Transmitter: 6.5-mi. W of Lakeside.
Ownership: Blacktail TV Tax District.

Billings—K14IS, Yellowstone Valley Community TV. Phone: 406-652-1288. Fax: 406-9401.
Technical Facilities: 1000-w TPO, 9.66-kw ERP, 168-ft. above ground, 3796-ft. above sea level, lat. 45° 46' 02", long. 108° 27".
Transmitter: 2.5-mi. ESE of Billings.
Equipment: TTC transmitter; Scala antenna.
Ownership: Yellowstone Valley Community Satellite programming: Trinity Bcstg. Network.
Personnel: Gail Craig, General Manager; V don Paulson, Chief Engineer; Dave Ri Sales Manager.

***Billings**—K20EW, Comanche Enterprises. Phone: 406-656-3551.
Technical Facilities: 1000-w TPO, 12.33-kw ERP, 110-ft. above ground, 3634-ft. above sea level, lat. 45° 46' 06", long. 108° 31".
Transmitter: 1630 Coburn Rd.
Ownership: Comanche Enterprises.

Billings—K25BP, Big Horn Communications Inc. Phones: 406-652-4743; 406-656-3551. Fax: 406-652-6963.
Technical Facilities: 100-w TPO, 1.16-kw ERP, 161-ft. above ground, 3819-ft. above sea level, lat. 45° 45' 36", long. 108° 27' 02".
Transmitter: 2-mi. NW of Billings.
Equipment: Emcee transmitter; Scala antenna.
Began Operation: May 19, 1975.
Ownership: Big Horn Communications Inc.
Advertising: No.
Personnel: Ray Moser, General Manager; R. Burckhard, Chief Engineer.
Note: Operating as a translator.

Boulder—K27CD, Boulder TV Translator Assn. Phones: 406-225-3820; 406-225-3376.
Technical Facilities: 100-w TPO, 1.24-kw ERP, 49-ft. above ground, 5968-ft. above sea level, lat. 46° 15' 34", long. 112° 09' 08".
Transmitter: 2-mi. NW of Boulder.
Ownership: Boulder TV Translator Assn.

Bozeman—K020F, Professional Impressions Media Group.
Technical Facilities: 10-w TPO, 0.054-kw ERP, 5000-ft. above sea level, lat. 45° 39' 45", long. 110° 59' 55".
Transmitter: 699 Bozeman Trail Rd.
Began Operation: October 20, 1993.
Ownership: Professional Impressions Media Group.

Bozeman—K26DE, KCTZ Communications Inc. Phone: 406-586-3280. Fax: 406-586-4135.
Technical Facilities: 1000-w TPO, 23.1-kw ERP, 30-ft. above ground, 5650-ft. above sea level, lat. 45° 38' 15", long. 111° 16' 01".
Transmitter: 1.9-mi. S of Rte. 84, 4.3-mi. W of Bozeman.
Ownership: Evening Post Publishing Co.
Represented (sales): Seitel Inc.
Represented (legal): Dow, Lohnes & Albertson.
Personnel: Tim Gazy, Station Manager; Ron Schlosser, Chief Engineer.

Bozeman—K28FB, Louise K. Corbin.
 Technical Facilities: 297-w TPO, 10-kw ERP, 161-ft. above ground, 6752-ft. above sea level, lat. 45° 40' 24", long. 110° 52' 04".
 Transmitter: 1.7-mi. WNW of Brigham Canyon Rd. & E. U.S. 10 intersection, Green Mountain.
 Ownership: Louise K. Corbin.

Bozeman—K29DO, Renae Carol Hillyard.
 Technical Facilities: 287-w TPO, 10-kw ERP, 161-ft. above ground, 6722-ft. above sea level, lat. 45° 40' 24", long. 110° 52' 04".
 Transmitter: 1.7-mi. WNW of Brigham Canyon Rd. & E. U.S. 10 intersection, Green Mountain.
 Ownership: Renae Carol Hillyard.

Bozeman—K42BZ, Eagle Communications.
 Technical Facilities: 201 South Wallace, Suite A-5, Bozeman, MT 59715.
 Technical Facilities: 1000-w TPO, 24.3-kw ERP, 75-ft. above ground, 5719-ft. above sea level, lat. 45° 41' 34", long. 110° 58' 18".
 Transmitter: Beacon Hill, 2.7-mi. NE of Bozeman.
 Equipment: Acrodyne transmitter; Scala antenna.
 Satellite earth stations: Andrew, 2.3-meter.
 Ownership: Eagle Communications Inc.
 Channel TV Sound: Stereo only.
 Programming: NBC.
 Represented (sales): Katz Television.
 Represented (engineering): Cohen, Dippell & Christ, P.C.
 Represented (legal): Leventhal, Senter & Lerman.
 Personnel: Robert H. Precht, President; Jean Sel, Program Director; Kenyon Gleason, Sales Director; Pat Grant, National Sales Manager; Billy Ward, Chief Engineer; Jane English, Business Manager.
 Note: Operating as a translator.

Bozeman—K47FF, Renae Carol Hillyard.
 Technical Facilities: 276-w TPO, 10-kw ERP, 99-ft. above ground, 6752-ft. above sea level, lat. 45° 40' 24", long. 110° 52' 04".
 Transmitter: 1.7-mi. WNW of Brigham Canyon Rd. & E. U.S. 10 intersection, Green Mountain.
 Ownership: Renae Carol Hillyard.

Bozeman—K48FP, Marie Davis.
 Technical Facilities: 266-w TPO, 10-kw ERP, 161-ft. above ground, 6720-ft. above sea level, lat. 45° 40' 24", long. 110° 52' 04".
 Transmitter: 1.7-mi. WNW of Brigham Canyon Rd. & E. U.S. 10 intersection, Green Mountain.
 Ownership: Marie Davis.

Bozeman—K53FP, Louise K. Corbin.
 Technical Facilities: 274-w TPO, 10-kw ERP, 89-ft. above ground, 6750-ft. above sea level, lat. 45° 40' 24", long. 110° 52' 04".
 Transmitter: 1.7-mi. WNW of Brigham Canyon Rd. & E. U.S. 10 intersection, Green Mountain.
 Ownership: Louise K. Corbin.

Bozeman—K54FM, Dorothy Blau.
 Technical Facilities: 262-w TPO, 10-kw ERP, 61-ft. above ground, 6722-ft. above sea level, lat. 45° 40' 24", long. 110° 52' 04".

Transmitter: 1.7-mi. WNW of Brigham Canyon Rd. & E. U.S. 10 intersection, Green Mountain.
 Ownership: Dorothy Blau.

Bozeman—K67GX, Renae Carol Hillyard.
 Technical Facilities: 247-w TPO, 10-kw ERP, 161-ft. above ground, 6722-ft. above sea level, lat. 45° 40' 24", long. 110° 52' 04".
 Transmitter: 1.7-mi. WNW of Brigham Canyon Rd. & E. U.S. 10 intersection, Green Mountain.
 Ownership: Renae Carol Hillyard.

Bozeman—K68FK, Joseph Blau.
 Technical Facilities: 255-w TPO, 10-kw ERP, 189-ft. above ground, 6750-ft. above sea level, lat. 45° 40' 24", long. 110° 52' 04".
 Transmitter: 1.7-mi. WNW of Brigham Canyon Rd. & E. U.S. 10 intersection, Green Mountain.
 Ownership: Joseph Blau.

Bozeman, Belgrade & Manhattan—K45EB, Gallatin Valley Community TV Assn.
 Phone: 406-585-9689.
 Technical Facilities: 1000-w TPO, 10.3-kw ERP, 60-ft. above ground, 5748-ft. above sea level, lat. 45° 38' 10", long. 111° 16' 18".
 Transmitter: 4.5-mi. W of Bozeman Hot Springs.
 Began Operation: October 10, 1995.
 Ownership: Gallatin Valley Community TV Assn.

Bridger—K63EA, Clarks Fork Valley TV District No. 1.
 Technical Facilities: 100-w TPO, 1.09-kw ERP, 98-ft. above ground, 4324-ft. above sea level, lat. 45° 17' 11", long. 108° 56' 02".
 Transmitter: Approximately 1.24-mi. SW of Bridger.
 Ownership: Clarks Fork Valley TV District No. 1.

Browning—K57FM, Browning Public Schools.
 Phone: 406-338-2715.
 Technical Facilities: 100-w TPO, 1.028-kw ERP, 126-ft. above ground, 4497-ft. above sea level, lat. 48° 33' 26", long. 113° 00' 51".
 Transmitter: Atop Browning water tower.
 Ownership: Browning Public Schools.

Butte—K43DU, KCTZ Communications Inc.
 Technical Facilities: 100-w TPO, 0.338-kw ERP, 50-ft. above ground, 8302-ft. above sea level, lat. 46° 00' 29", long. 112° 26' 30".
 Transmitter: Approx. 2.8-mi. E. of Silver Bow County Courthouse.
 Began Operation: July 1, 1992.
 Ownership: Evening Post Publishing Co.
 Note: Operating as a translator.

Chinook—K59EM, Blaine County Public TV Inc.
 Technical Facilities: 100-w TPO, 1.26-kw ERP, 46-ft. above ground, 2995-ft. above sea level, lat. 48° 28' 13", long. 109° 16' 15".
 Transmitter: 7.5-mi. SW of Chinook.
 Ownership: Blaine County Public Television Inc.

Circle—K14AG, Circle TV Booster Club Inc.
 Phone: 406-485-3550.
 Technical Facilities: 100-w TPO, 0.341-kw ERP, 42-ft. above ground, 3508-ft. above sea level, lat. 47° 16' 00", long. 105° 24' 55".
 Transmitter: 13.5-mi. SE of Circle.

Ownership: Circle TV Booster Club Inc.
 Note: Operating as a translator.

Clancy—K36CX, Boulder TV Translator Assn.
 Phones: 406-225-3820; 406-225-3376.
 Technical Facilities: 100-w TPO, 0.609-kw ERP, 56-ft. above ground, 5527-ft. above sea level, lat. 46° 30' 37", long. 111° 55' 55".
 Transmitter: 4-mi. NE of Clancy.
 Ownership: Boulder TV Translator Assn.

Colstrip—K07WJ, Colstrip TV Tax District.
 Technical Facilities: 10-w TPO, 0.106-kw ERP, 69-ft. above ground, 3369-ft. above sea level, lat. 45° 53' 42", long. 106° 37' 39".
 Transmitter: Rural area, near Colstrip.
 Ownership: Colstrip TV Tax District.
 Note: Operating as a translator.

Colstrip—K28CB, Colstrip Public Schools.
 Phones: 406-748-2920; 406-748-2271. Fax: 406-748-2268.
 Studio: 5000 Pine Butte Dr., Colstrip, MT 59323.
 Technical Facilities: 100-w TPO, 1.24-kw ERP, 49-ft. above ground, 3251-ft. above sea level, lat. 45° 53' 42", long. 106° 37' 39".
 Transmitter: 0.5-mi. N of Colstrip.
 Satellite earth stations: Andrew, 4.5-meter.
 Began Operation: November 1, 1990.
 Ownership: Colstrip Public Schools.
 Advertising: No.

Colstrip—K66EQ, Big Horn Communications.
 Phone: 406-652-4743. Fax: 406-652-6963.
 Technical Facilities: 100-w TPO, 1.722-kw ERP, 95-ft. above ground, 4879-ft. above sea level, lat. 45° 50' 20", long. 106° 54' 17".
 Transmitter: 14-mi. SW of Colstrip, near Sarpy.
 Equipment: Acrodyne transmitter; Scala antenna.
 Ownership: Big Horn Communications Inc.
 Satellite programming: ABC.
 Personnel: Ray Moser, General Manager; Bill Burckhard, Chief Engineer.
 Note: Operating as a translator.

Darby—K21AN, Bitterroot Valley Public Television.
 Phone: 406-961-3692.
 Studio: REC Building, Corvallis, MT.
 Technical Facilities: 1.15-kw ERP, 60-ft. above ground, lat. 46° 04' 02", long. 114° 12' 24".
 Transmitter: Darby, MT.
 Equipment: Television Technology transmitter; Scala antenna.
 Satellite earth stations: M/A-Com receivers.
 Began Operation: July 12, 1988.
 Ownership: Bitterroot Valley Public Television.
 Advertising: Yes. Rates: \$6.25/10 Sec.; \$6.33/30 Sec.
 Represented (legal): Schwartz, Woods & Miller.
 Personnel: Anthony Swallow, General Manager; Helmut Meyer, General Sales Manager; Clara Purcus, Program Director.

Ekalaka—K23DJ, Plevna Public School Trustees District No. 55.
 Phone: 406-772-5601. Fax: 406-772-5548.
 Studio: Box 158, Plevna, MT 59344.
 Technical Facilities: 100-w TPO, 1.294-kw ERP, 3742-ft. above sea level, lat. 45° 54' 05", long. 104° 33' 00".
 Transmitter: NW of Carter County Courthouse.
 Equipment: TTC transmitter; Scala antenna.
 Satellite earth stations: 3.6-meter.
 Began Operation: October 21, 1993.
 Ownership: Plevna Public School Trustees District No. 55.
 Multichannel TV Sound: No.

Emigrant—K19CO, Paradise Valley TV Assn.
 Technical Facilities: 10-w TPO, 0.374-kw ERP, 16-ft. above ground, 5656-ft. above sea level, lat. 45° 20' 07", long. 110° 41' 22".
 Transmitter: 4-mi. SE of Emigrant.
 Ownership: Paradise Valley TV Assn.

Emigrant—K27DL, Paradise Valley TV Assn.
 Technical Facilities: 10-w TPO, 0.374-kw ERP, 16-ft. above ground, 5656-ft. above sea level, lat. 45° 20' 07", long. 110° 41' 22".
 Transmitter: 4-mi. SE of Emigrant.
 Ownership: Paradise Valley TV Assn.

Frenchtown—K14IU, Eagle Communications Inc.
 Phone: 406-721-2063. Fax: 406-542-1606.
 Technical Facilities: 20-w TPO, 0.234-kw ERP, 276-ft. above ground, 5827-ft. above sea level, lat. 46° 51' 12", long. 113° 55' 41".
 Transmitter: University Mountain, E of Missoula.
 Equipment: TTC transmitter; Scala antenna.
 Ownership: Eagle Communications Inc.
 Personnel: Robert Precht, General Manager; Tim Karst, Chief Engineer; Pat Grant, Sales Manager.
 Note: Operating as a translator.

Glasgow—K14AR, Valley County TV District No. 1.
 Technical Facilities: 1.38-kw ERP, lat. 48° 12' 18", long. 106° 38' 00".
 Transmitter: Northern section of Glasgow city limits.
 Ownership: Valley County TV District No. 1.

Glasgow—K16AZ, Valley County TV District No. 1.
 Technical Facilities: 100-w TPO, 0.88-kw ERP, 148-ft. above ground, 2234-ft. above sea level, lat. 48° 12' 18", long. 106° 38' 00".
 Transmitter: Northern section of Glasgow city limits.
 Ownership: Valley County TV District No. 1.

Glasgow—K18BN, Valley County TV District No. 1.
 Technical Facilities: 100-w TPO, 0.86-kw ERP, 144-ft. above ground, 2185-ft. above sea level, lat. 48° 12' 18", long. 106° 38' 00".
 Transmitter: Northern section of Glasgow city limits.
 Ownership: Valley County TV District No. 1.

Glasgow—K19AC, KOUS-TV Inc.
 Technical Facilities: 100-w TPO, 1.95-kw ERP, 299-ft. above ground, 2789-ft. above sea level, lat. 48° 01' 52", long. 106° 18' 29".
 Transmitter: 7-mi. E of Fort Peck, 0.4-mi. NW of Deadman Butte.
 Equipment: Acrodyne transmitter; Scala antenna.
 Began Operation: January 1, 1983.
 Ownership: Big Horn Communications Inc.
 Represented (engineering): Mullaney Engineering Inc.
 Represented (legal): Gardner, Carton & Douglas.

Great Falls—K22EZ, Stephen L. & Susan W. Whitman.
 Phone: 617-329-2004.
 Technical Facilities: 1000-w TPO, 6.55-kw ERP, 335-ft. above ground, 3871-ft. above sea level, lat. 47° 32' 23", long. 111° 17' 06".
 Transmitter: 0.5-mi. W of Hwy. 81, 1-mi. N of Great Falls.
 Ownership: Stephen L. & Susan W. Whitman.

Low Power TV Stations—Montana

- *Great Falls**—K24EK, Stephen L. & Susan W. Whitman. Phone: 617-329-2004.
Technical Facilities: 1000-w TPO, 6.55-kw ERP, 335-ft. above ground, 3871-ft. above sea level, lat. 47° 32' 23", long. 111° 17' 03".
Transmitter: 0.5-mi. W of Hwy. 81, 1-mi. N of Great Falls.
Ownership: Stephen L. & Susan W. Whitman.
- *Great Falls**—K26EQ, Stephen L. & Susan W. Whitman. Phone: 617-329-2004.
Technical Facilities: 1000-w TPO, 6.552-kw ERP, 335-ft. above ground, 3871-ft. above sea level, lat. 47° 32' 23", long. 111° 17' 06".
Transmitter: 0.5-mi. W of Hwy. 81, 1-mi. N of Great Falls.
Ownership: Stephen L. & Susan W. Whitman.
- *Great Falls**—K28EV, Stephen L. & Susan W. Whitman. Phone: 617-329-2004.
Technical Facilities: 1000-w TPO, 6.552-kw ERP, 335-ft. above ground, 3871-ft. above sea level, lat. 47° 32' 23", long. 111° 17' 06".
Transmitter: 0.5-mi. W of Hwy. 81, 1-mi. N of Great Falls.
Ownership: Stephen L. & Susan W. Whitman.
- *Great Falls**—K32EC, Stephen L. Whitman. Phone: 617-329-2004.
Technical Facilities: 1000-w TPO, 6.55-kw ERP, 335-ft. above ground, 3871-ft. above sea level, lat. 47° 32' 23", long. 111° 17' 06".
Transmitter: 0.5-mi. W of Hwy. 81, 1-mi. N of Great Falls.
Ownership: Stephen L. & Susan W. Whitman.
- *Great Falls**—K34ES, Stephen L. Whitman.
Technical Facilities: 1000-w TPO, 6.55-kw ERP, 456-ft. above ground, 3993-ft. above sea level, lat. 47° 32' 23", long. 111° 17' 03".
Transmitter: 0.5-mi. W of Hwy. 81, 1-mi. N of Great Falls.
Ownership: Stephen L. & Susan W. Whitman.
- *Great Falls**—K49EM, Susan Whitman.
Technical Facilities: 1000-w TPO, 6.552-kw ERP, 456-ft. above ground, 3993-ft. above sea level, lat. 47° 32' 23", long. 111° 17' 06".
Transmitter: 0.5-mi. W of Hwy. 81, 1-mi. N of Great Falls.
Ownership: Stephen L. & Susan W. Whitman.
- *Great Falls**—K51FE, Stephen L. Whitman. Phone: 617-392-2004.
Technical Facilities: 1000-w TPO, 6.55-kw ERP, 335-ft. above ground, 3871-ft. above sea level, lat. 47° 32' 23", long. 111° 17' 06".
Transmitter: 0.5-mi. W of Hwy. 81, 1-mi. N of Great Falls.
Ownership: Stephen L. & Susan W. Whitman.
- Great Falls**—K53DW, Trinity Bcstg. Network Inc. Phone: 714-832-2950. Fax: 714-730-0661.
Affiliation: TBN.
Technical Facilities: 1000-w TPO, 9.1-kw ERP, 279-ft. above ground, 3839-ft. above sea level, lat. 47° 31' 57", long. 111° 16' 41".
Transmitter: Great Falls Rd., Black Eagle Community, Great Falls.
Equipment: ITS transmitter; Scala antenna.
Satellite earth stations: Scientific-Atlanta, 3.2-meter; Scientific-Atlanta receivers.
Began Operation: April 8, 1991.
Ownership: Trinity Broadcasting Network Inc.
- Represented (sales): Media Services Group Inc.
Represented (legal): Joseph E. Dunne III.
Personnel: Paul F. Crouch, General Manager; Rod Henke, Sales Manager; Ben Miller, Chief Engineer.
- *Great Falls**—K55HK, Stephen L. Whitman. Phone: 617-392-2004.
Technical Facilities: 1000-w TPO, 6.552-kw ERP, 335-ft. above ground, 3871-ft. above sea level, lat. 47° 32' 23", long. 111° 17' 06".
Transmitter: 0.5-mi. W of Hwy. 81, 1-mi. N of Great Falls.
Ownership: Stephen L. & Susan W. Whitman.
- *Great Falls**—K60FT, Susan Whitman. Phone: 617-392-2004.
Technical Facilities: 1000-w TPO, 6.552-kw ERP, 335-ft. above ground, 3871-ft. above sea level, lat. 47° 32' 23", long. 111° 17' 06".
Transmitter: 0.5-mi. W of Hwy. 81, 1-mi. N of Great Falls.
Ownership: Stephen L. & Susan W. Whitman.
- *Great Falls**—K62FJ, Susan Whitman. Phone: 617-392-2004.
Technical Facilities: 1000-w TPO, 6.55-kw ERP, 335-ft. above ground, 3871-ft. above sea level, lat. 47° 32' 23", long. 111° 17' 06".
Transmitter: 1-mi. N of Great Falls.
Ownership: Stephen L. & Susan W. Whitman.
- *Great Falls**—K64FK, Stephen L. Whitman.
Technical Facilities: 1000-w TPO, 6.65-kw ERP, 456-ft. above ground, 3993-ft. above sea level, lat. 47° 32' 23", long. 111° 17' 03".
Transmitter: 0.5-mi. W of Hwy. 81, 1-mi. N of Great Falls.
Ownership: Stephen L. & Susan W. Whitman.
- *Great Falls**—K66FP, Susan Whitman. Phone: 617-392-2004.
Technical Facilities: 1000-w TPO, 6.55-kw ERP, 335-ft. above ground, 3871-ft. above sea level, lat. 47° 32' 23", long. 111° 17' 06".
Transmitter: 1-mi. N of Great Falls.
Ownership: Stephen L. & Susan W. Whitman.
- *Great Falls**—K69HS, William C. Beykirch. Phone: 816-655-0300.
Technical Facilities: 1000-w TPO, 6.55-kw ERP, 335-ft. above ground, 3871-ft. above sea level, lat. 47° 32' 23", long. 111° 17' 06".
Transmitter: 1-mi. N of Great Falls.
Ownership: William C. Beykirch.
- Helena**—K41CX, Trinity Bcstg. Network Inc.
Affiliation: TBN.
Technical Facilities: 1000-w TPO, 10.1-kw ERP, 79-ft. above ground, 5033-ft. above sea level, lat. 46° 46' 12", long. 112° 01' 22".
Transmitter: 11-mi. N of Helena, North Hill area.
Equipment: ITS transmitter; Andrew antenna.
Satellite earth stations: Scientific-Atlanta, 3.2-meter; Scientific-Atlanta receivers.
Began Operation: June 9, 1990.
Ownership: Trinity Broadcasting Network Inc.
Represented (engineering): Smith & Fisher.
Represented (legal): Colby M. May.
Personnel: Paul Crouch, General Manager; Ben Miller, Chief Engineer; Rod Henke, Sales Manager.
- *Hot Springs**—K33CW, Hot Springs TV District.
Technical Facilities: 100-w TPO, 1.28-kw ERP, 49-ft. above ground, 3740-ft. above sea level, lat. 47° 37' 56", long. 114° 39' 50".
Transmitter: Hilltop N of Hot Springs High School.
Ownership: Hot Springs TV District.
- *Hysham**—K52EN, Hysham Public School Districts 1 & 7.
Technical Facilities: 100-w TPO, 1.04-kw ERP, 139-ft. above ground, 2803-ft. above sea level, lat. 46° 17' 36", long. 107° 13' 51".
Transmitter: Hysham Public School.
Ownership: Hysham Public School Districts 1 & 7.
- *Kalispell**—K15EW, Jane Poulsen.
Technical Facilities: 184-w TPO, 10-kw ERP, 100-ft. above ground, 6916-ft. above sea level, lat. 48° 30' 22", long. 114° 20' 49".
Transmitter: 6-mi. NW of Whitefish.
Ownership: Jane Poulsen.
- Kalispell**—K18AJ, KPAX Communications Inc. Phone: 406-543-7106; 406-756-5888. Fax: 406-756-5889.
Studio: 575 Sunset Blvd., Suite 202, Kalispell, MT 59901.
Technical Facilities: 1000-w TPO, 45.8-kw ERP, 92-ft. above ground, 3799-ft. above sea level, lat. 48° 09' 58", long. 114° 19' 51".
Transmitter: 3-mi. SW of Kalispell, near Lone Pine State Park.
Equipment: Acrodyne transmitter; Andrew antenna.
Ownership: Evening Post Publishing Co.
Multichannel TV Sound: Stereo only.
Satellite programming: CBS.
Represented (sales): Seltel Inc.
Represented (legal): Dow, Lohnes & Albertson.
Personnel: William F. Sullivan, General Manager; Art Taft, Station & Sales Manager; Mark Rapson, Chief Engineer.
- *Kalispell**—K24ER, Lyle W. Davis. Phone: 801-292-4517.
Technical Facilities: 176-w TPO, 10-kw ERP, 100-ft. above ground, 6916-ft. above sea level, lat. 48° 30' 22", long. 114° 20' 49".
Transmitter: 6-mi. N of Whitefish.
Ownership: Lyle W. Davis.
- Kalispell**—K26DD, Trinity Bcstg. Network Inc. Phone: 714-832-2950. Fax: 714-730-0661.
Affiliation: TBN.
Technical Facilities: 1000-w TPO, 11.8-kw ERP, 148-ft. above ground, 3842-ft. above sea level, lat. 48° 10' 34", long. 114° 20' 53".
Transmitter: Atop Lone Pine Mountain.
Equipment: ITS transmitter; Andrew antenna.
Satellite earth stations: Scientific-Atlanta, 3.2-meter; Standard Communications receivers.
Ownership: Trinity Broadcasting Network Inc.
Represented (sales): Media Services Group Inc.
Represented (legal): Joseph E. Dunne III.
Personnel: Paul F. Crouch, General Manager; Ben Miller, Chief Engineer; Rod Henke, Sales Manager.
- *Kalispell**—K46DZ, Lyle W. Davis. Phone: 801-292-4517.
Technical Facilities: 250-w TPO, 10-kw ERP, 50-ft. above ground, 6866-ft. above sea level, lat. 48° 30' 22", long. 114° 20' 49".
Transmitter: 6.1-mi. NW of Whitefish.
Ownership: Lyle W. Davis.
- *Kalispell**—KTMF-LP, Ch. 59, CTN Missoula Inc.
Technical Facilities: 1000-w TPO, 8.397-kw ERP, 3832-ft. above sea level, lat. 48° 13' 34", long. 114° 20' 53".
Transmitter: Lone Pine.
Ownership: Continental Television Network Inc.
- Livingston**—K17BT, Shields Valley TV Tax District.
Technical Facilities: 100-w TPO, 1.73-kw ERP, 56-ft. above ground, 6608-ft. above sea level, lat. 45° 35' 52", long. 110° 32' 45".
Transmitter: Approx. 4.5-mi. SE of Livingston on the Myers Ranch.
Ownership: Shields Valley TV Tax District.
- *Malta**—K15AS, Phillips County TV Translator.
Technical Facilities: 1.38-kw ERP, lat. 48° 20' 15", long. 107° 53' 00".
Ownership: Phillips County TV Translator.
- *Miles City**—K41DT, Miles Community College. Phone: 406-232-3031. Fax: 406-232-5705.
Technical Facilities: 100-w TPO, 1.28-kw ERP, 38-ft. above ground, 3130-ft. above sea level, lat. 46° 23' 22", long. 105° 45' 22".
Transmitter: 3.2-mi. ESE of Miles City.
Ownership: Miles Community College.
- *Missoula**—K34ER, Jack Piippo.
Technical Facilities: 152-w TPO, 10-kw ERP, 413-ft. above ground, 8009-ft. above sea level, lat. 47° 02' 27", long. 113° 59' 10".
Transmitter: 11.5-mi. NW of Missoula.
Ownership: Jack Piippo.
- *Missoula**—K35EM, Robert K. Wilson.
Technical Facilities: 152-w TPO, 10-kw ERP, 41-ft. above ground, 8009-ft. above sea level, lat. 47° 02' 27", long. 113° 59' 10".
Transmitter: 11.8-mi. NW of Missoula.
Ownership: Robert K. Wilson.
- *Missoula**—K44EX, Sabrina Wilson.
Technical Facilities: 142-w TPO, 10-kw ERP, 41-ft. above ground, 8008-ft. above sea level, lat. 47° 02' 27", long. 113° 59' 10".
Transmitter: 11.5-mi. NW of Missoula.
Ownership: Sabrina Wilson.
- *Missoula**—K58FF, Robert K. Wilson.
Technical Facilities: 129-w TPO, 10-kw ERP, 41-ft. above ground, 8008-ft. above sea level, lat. 47° 02' 27", long. 113° 59' 10".
Transmitter: 11.5-mi. NW of Missoula.
Ownership: Robert K. Wilson.
- Missoula & Lolo**—K50CP, David A. Tucker. Phone: 406-273-6161.
Studio: 100 Glacier Dr., Suite F, Lolo, MT 59847.
Technical Facilities: 100-w TPO, 2.2-kw ERP, 98-ft. above ground, 4869-ft. above sea level, lat. 46° 47' 49", long. 114° 00' 59".
Transmitter: Mount Dean Stone communications site, 4-mi. S of Missoula.
Equipment: Television Technology transmitter; Scala antenna.
Satellite earth stations: Drake receivers.
Began Operation: February 9, 1991.
Ownership: David A. Tucker.
Multichannel TV Sound: Stereo and separate audio program.
Satellite programming: Trinity Bcstg. Network.
Advertising: Yes. Rates: \$12.00/30 Sec.; \$18.00/Min.
Represented (engineering): Lincoln Thomason ITT Tech. (Boise, ID).
Represented (legal): Mitchell, Boyer and Assoc.

o/Ronan—K25CL, Salish Kootenai College. Phone: 406-675-4800. Fax: 406-675-01. E-mail: tyro@skc.edu Web Site: www.skc.edu
 Station: PBS
 Location: Hwy. 93, Pablo, MT 59855.
 Technical Facilities: 100-w TPO, 1.14-kw ERP, 2-ft. above ground, 3159-ft. above sea level, lat. 47° 31' 53", long. 114° 07' 01".
 Transmitter: NE edge of Ronan.
 Equipment: Television Technology transmitter; Scala antenna.
 Satellite earth stations: Andrew, 5-meter; Microdyne, General Instrument receivers.
 Began Operation: April 1, 1988.
 Ownership: Salish Kootenai College.
 Channel TV Sound: No.
 Licensed (legal): Schwartz, Woods & Miller.
 Personnel: Frank Tyro, General Manager.

nsdale—K67EC, Bitterroot Valley Public School. Phone: 406-961-3692.
 Location: R.E.A., Corvallis, MT 59828.
 Technical Facilities: 100-w TPO, 0.587-kw ERP, 76-ft. above ground, 4288-ft. above sea level, lat. 46° 20' 28", long. 114° 02' 00".
 Transmitter: Hilltop location 3.5-mi. NE of Corvallis.
 Equipment: Television Technology transmitter; Scala antenna.
 Began Operation: December 25, 1989.
 Ownership: Bitterroot Valley Public Television.
 Licensed as a translator.

Plains & Paradise—K21CA, Plains-Paradise TV District.
 Technical Facilities: 100-w TPO, 3.3-kw ERP, 83-ft. above ground, 3809-ft. above sea level, lat. 47° 31' 15", long. 114° 57' 28".
 Transmitter: Approx. 6-mi. NW of Plains.
 Ownership: Plains-Paradise TV District.

Plains—K24DD, Plevna Public School Trustees District No.55. Phone: 406-772-5601. Fax: 406-772-5548.
 Location: Box 158, Plevna, MT 59344.
 Technical Facilities: 20-w TPO, 0.246-kw ERP, 2-ft. above ground, 2812-ft. above sea level, lat. 46° 25' 06", long. 104° 31' 03".
 Transmitter: Plevna High School.
 Equipment: TTC transmitter; Scala antenna.
 Satellite earth stations: DH Satellite, 3.6-meter.
 Ownership: Plevna Public School Trustees District No. 55.
 Channel TV Sound: No.
 Satellite programming: PBS.
 Personnel: Carter Christiansen, General Manager.

Poplar—K05KK, Poplar TV District. Phone: 406-768-3800.
 Technical Facilities: 10-w TPO, 0.124-kw ERP, 6-ft. above ground, 2257-ft. above sea level, lat. 48° 07' 40", long. 105° 04' 21".
 Transmitter: 5-mi. E & 1-mi. N of Poplar.
 Ownership: Poplar TV District.

Poplar—K64ER, Poplar TV District. Phone: 406-768-3800.
 Technical Facilities: 100-w TPO, 0.1-kw ERP, 16-ft. above ground, 2266-ft. above sea level, lat. 48° 07' 40", long. 105° 04' 21".
 Transmitter: 5-mi. E & 0.9-mi. N of Poplar.
 Ownership: Poplar TV District.

Poplar—K66FE, Poplar TV District. Phone: 406-768-3800.
 Technical Facilities: 100-w TPO, 0.1-kw ERP, 16-ft. above ground, 2266-ft. above sea level, lat. 48° 07' 40", long. 105° 04' 21".
 Transmitter: 5-mi. E & 0.9-mi. N of Poplar.
 Ownership: Poplar TV District.

***Poplar**—K68ER, Poplar TV District. Phone: 406-768-3800.
 Technical Facilities: 100-w TPO, 0.1-kw ERP, 46-ft. above ground, 2266-ft. above sea level, lat. 48° 07' 40", long. 105° 04' 21".
 Transmitter: 5-mi. E & 0.9-mi. N of Poplar.
 Ownership: Poplar TV District.

Roundup—K06KX, Roundup TV Tax District. Phone: 406-323-1710.
 Technical Facilities: 0.06-kw ERP, 3200-ft. above sea level, lat. 46° 28' 02", long. 108° 33' 50".
 Ownership: Roundup TV Tax District.

***Shepherd/Huntley/Worden**—K42DH, Rural Television System Inc.
 Technical Facilities: 100-w TPO, 1.138-kw ERP, 3222-ft. above sea level, lat. 45° 54' 25", long. 108° 20' 01".
 Transmitter: 5914 Chicago Rd.
 Ownership: Rural Television System Inc.

St. Ignatius—K28CF, Salish Kootenai College. Phone: 406-675-4800. Fax: 406-675-4801.
 Technical Facilities: 1-w TPO, 0.969-kw ERP, 154-ft. above ground, 3103-ft. above sea level, lat. 47° 19' 24", long. 114° 05' 25".
 Transmitter: North edge of St. Ignatius.
 Equipment: Television Technology transmitter; Scala antenna.
 Satellite earth stations: Andrew, 5-meter; Microdyne, General Instrument receivers.
 Began Operation: April 1, 1988.
 Ownership: Salish Kootenai College.
 Personnel: Frank Tyro, General Manager & Chief Engineer.
 Note: Operating as a translator.

Thompson Falls—K36BW, Thompson Falls TV District.
 Technical Facilities: 100-w TPO, 1.19-kw ERP, 49-ft. above ground, 5039-ft. above sea level, lat. 47° 33' 00", long. 115° 21' 30".
 Transmitter: Clark Mountain, 3-mi. S of Thompson Falls.
 Ownership: Thompson Falls TV District.

White Sulphur Springs—K09MH, Flat Iron Corp. Phone: 406-547-3590.
 Technical Facilities: 0.051-kw ERP, lat. 46° 30' 12", long. 110° 49' 41".
 Ownership: Flat Iron Corp.
 Note: Operating as a translator.

Whitehall—K52CE, Whitehall Low Power TV Inc. Phone: 406-287-3762. Fax: 406-287-3762.
 Technical Facilities: 100-w TPO, 0.86-kw ERP, 118-ft. above ground, 4531-ft. above sea level, lat. 45° 52' 34", long. 112° 05' 14".
 Holds CP for change to 6591-ft. above sea level, lat. 45° 55' 15", long. 112° 01' 15".
 Transmitter to 4.5-mi. NE of Whitehall. BPTTL-940412DT.
 Transmitter: New water tower, adjacent to Hwy. 90 on the NE edge of Whitehall.
 Ownership: Whitehall Low Power TV Inc.
 Advertising: Planned.

Nebraska

Satellite earth stations: DH Satellite; Scientific-Atlanta receivers.
 Ownership: Roger E. Harders.
 Multichannel TV Sound: Stereo only.

Columbus & Fremont—K21ES, David C. Brodahl. Phone: 402-443-3198.
 Technical Facilities: 1000-w TPO, 2.42-kw ERP, 394-ft. above ground, 2040-ft. above sea level, lat. 41° 23' 34", long. 96° 54' 37".
 Transmitter: 1.5-mi. SE of Linwood.
 Ownership: David C. Brodahl.

Columbus & Fremont—K24ED, Glenda R. Harders. Phone: 402-443-3198.
 Technical Facilities: 1000-w TPO, 3.03-kw ERP, 394-ft. above ground, 2040-ft. above sea level, lat. 41° 23' 34", long. 96° 54' 37".
 Transmitter: 1.5-mi. SE of Linwood.
 Ownership: Glenda R. Harders.

Columbus & Fremont—K28EN, Glenda R. Harders. Phone: 402-443-3198.
 Technical Facilities: 145-w TPO, 1.82-kw ERP, 397-ft. above ground, 2040-ft. above sea level, lat. 41° 23' 34", long. 96° 54' 37".
 Transmitter: 1.5-mi. SE of Linwood.
 Ownership: Glenda R. Harders.

Columbus & Fremont—K31EN, David C. Brodahl. Phone: 402-443-3198.
 Technical Facilities: 1000-w TPO, 2.32-kw ERP, 394-ft. above ground, 2040-ft. above sea level, lat. 41° 23' 34", long. 96° 54' 37".
 Transmitter: 1.5-mi. SE of Linwood.
 Ownership: David C. Brodahl.

Columbus & Fremont—K33EM, David C. Brodahl. Phone: 402-443-3198.
 Technical Facilities: 1000-w TPO, 2.05-kw ERP, 394-ft. above ground, 2040-ft. above sea level, lat. 41° 23' 34", long. 96° 54' 37".
 Transmitter: 1.5-mi. SE of Linwood.
 Ownership: David C. Brodahl.

Columbus & Fremont—K39EK, Roger E. Harders. Phone: 402-443-3198.
 Technical Facilities: 1000-w TPO, 2.05-kw ERP, 394-ft. above ground, 2040-ft. above sea level, lat. 41° 23' 34", long. 96° 54' 37".
 Transmitter: 1.5-mi. SE of Linwood.
 Ownership: Roger E. Harders.

Columbus & Fremont—K44EJ, David F. Harders.
 Technical Facilities: 250-w TPO, 2.86-kw ERP, 413-ft. above ground, 2040-ft. above sea level, lat. 41° 23' 34", long. 96° 54' 37".
 Transmitter: 1.5-mi. SE of Linwood.
 Ownership: David F. Harders.

Columbus & Fremont—K46EE, David F. Harders.
 Technical Facilities: 1000-w TPO, 3.04-kw ERP, 394-ft. above ground, 2040-ft. above sea level, lat. 41° 23' 34", long. 96° 54' 37".
 Transmitter: 1.5-mi. SE of Linwood.
 Ownership: David F. Harders.

Columbus & Fremont—K48FF, David F. Harders.
 Technical Facilities: 1000-w TPO, 2.92-kw ERP, 410-ft. above ground, 2040-ft. above sea level, lat. 41° 23' 34", long. 96° 54' 37".
 Transmitter: 1.5-mi. SE of Linwood.
 Ownership: David F. Harders.

Columbus & Fremont—K50EG, David F. Harders.
 Technical Facilities: 250-w TPO, 2.96-kw ERP, 410-ft. above ground, 2040-ft. above sea level, lat. 41° 23' 34", long. 96° 54' 37".

Transmitter: 1.5-mi. SE of Linwood.
 Ownership: David F. Harders.

Columbus & Fremont—K52EX, Glenda R. Harders. Phone: 402-443-3198.
 Technical Facilities: 250-w TPO, 3.7-kw ERP, 394-ft. above ground, 2040-ft. above sea level, lat. 41° 23' 34", long. 96° 54' 37".
 Transmitter: 1.5-mi. SE of Linwood.
 Ownership: Glenda R. Harders.

Columbus & Fremont—K54EU, Glenda R. Harders. Phone: 402-443-3198.
 Technical Facilities: 250-w TPO, 3.78-kw ERP, 394-ft. above ground, 2040-ft. above sea level, lat. 41° 23' 34", long. 96° 54' 37".
 Transmitter: 1.5-mi. SE of Linwood.
 Ownership: Glenda R. Harders.

Columbus & Fremont—K59FT, Mary E. Harders. Phone: 402-443-4028.
 Technical Facilities: 250-w TPO, 3.12-kw ERP, 387-ft. above ground, 2034-ft. above sea level, lat. 41° 23' 34", long. 96° 54' 37".
 Transmitter: 1.5-mi. SE of Linwood.
 Ownership: Mary E. Harders.

Columbus & Fremont—K63FQ, Mary E. Harders.
 Technical Facilities: 1000-w TPO, 3.19-kw ERP, 394-ft. above ground, 2040-ft. above sea level, lat. 41° 23' 34", long. 96° 54' 37".
 Transmitter: 1.5-mi. SE of Linwood.
 Ownership: Mary E. Harders.

Columbus & Fremont—K65GE, Roger E. Harders. Phone: 402-443-3198.
 Technical Facilities: 1000-w TPO, 3.23-kw ERP, 394-ft. above ground, 2040-ft. above sea level, lat. 41° 23' 34", long. 96° 54' 37".
 Transmitter: 1.5-mi. SE of Linwood.
 Ownership: Roger E. Harders.

Columbus & Fremont—K69HF, Roger E. Harders. Phone: 402-443-3198.
 Technical Facilities: 635-w TPO, 4.13-kw ERP, 394-ft. above ground, 2040-ft. above sea level, lat. 41° 23' 34", long. 96° 54' 37".
 Transmitter: 1.5-mi. SE of Linwood.
 Began Operation: October 10, 1995.
 Ownership: Roger E. Harders.

***Grand Island**—K56FC, Hall County. Phone: 308-385-5444. Fax: 308-385-5486.
 Technical Facilities: 662-w TPO, 17.2-kw ERP, 2031-ft. above sea level, lat. 40° 55' 29", long. 98° 20' 16".
 Transmitter: SW corner of Sycamore & 2nd Sts.
 Began Operation: October 1, 1994.
 Ownership: Hall County.
 Personnel: Dick Gorgen, A-V Technician.

***Grand Island**—K63FC, Dorothy Z. Williams.
 Technical Facilities: 100-w TPO, 1.16-kw ERP, 2149-ft. above sea level, lat. 40° 41' 30", long. 98° 23' 20".
 Transmitter: N of Hastings on Hwy. 281.
 Ownership: Dorothy Z. Williams.

***Grand Island & Hastings**—K57FZ, Christian Hilliard.
 Technical Facilities: 100-w TPO, 1.19-kw ERP, 2149-ft. above sea level, lat. 40° 41' 30", long. 98° 23' 20".
 Transmitter: 6-mi. N of Hastings on Hwy. 281.
 Ownership: Christian Hilliard.

Low Power TV Stations—Nebraska

***Grand Island & Hastings**—K65FS, Dorothy Z. Williams.

Technical Facilities: 100-w TPO, 1.16-kw ERP, 2148-ft. above sea level, lat. 40° 41' 30", long. 98° 23' 20".

Transmitter: N of Hastings, NE of Hwy. 281.

Ownership: Dorothy Z. Williams.

Personnel: Al Williams, General Manager.

***Kearney**—K22FD, Russell G. Hilliard. Phone: 308-234-6428.

Technical Facilities: 1000-w TPO, 13.1-kw ERP, 292-ft. above ground, 2612-ft. above sea level, lat. 40° 44' 30", long. 99° 22' 40".

Transmitter: 1.5-mi. N of Elm Creek.

Ownership: Russell G. Hilliard.

***Kearney**—K28EK, Russell G. Hilliard. Phone: 308-234-6428.

Technical Facilities: 1000-w TPO, 13-kw ERP, 291-ft. above ground, 2611-ft. above sea level, lat. 40° 44' 30", long. 99° 22' 40".

Transmitter: 1.5-mi. N of Elm Creek.

Ownership: Russell G. Hilliard.

***Kearney**—K30EZ, Russell G. Hilliard. Phone: 308-234-6428.

Technical Facilities: 1000-w TPO, 12.8-kw ERP, 292-ft. above ground, 2612-ft. above sea level, lat. 40° 44' 30", long. 99° 22' 40".

Transmitter: 1.5-mi. N of Elm Creek.

Ownership: Russell G. Hilliard.

***Kearney**—K34EH, Russell G. Hilliard. Phone: 308-234-6428.

Technical Facilities: 1000-w TPO, 13-kw ERP, 292-ft. above ground, 2611-ft. above sea level, lat. 40° 44' 30", long. 99° 22' 40".

Transmitter: 1.5-mi. N of Elm Creek.

Ownership: Russell G. Hilliard.

***Kearney**—K47EO, Russell G. Hilliard. Phone: 308-234-6428.

Technical Facilities: 1000-w TPO, 12.3-kw ERP, 291-ft. above ground, 2611-ft. above sea level, lat. 40° 44' 30", long. 99° 22' 40".

Transmitter: 1.5-mi. N of Elm Creek.

Ownership: Russell G. Hilliard.

***Kearney**—K51EW, Henry Ammons. Phone: 303-755-5268.

Technical Facilities: 1000-w TPO, 12-kw ERP, 292-ft. above ground, 2611-ft. above sea level, lat. 40° 44' 30", long. 99° 22' 40".

Transmitter: 1.5-mi. N of Elm Creek.

Ownership: Henry Ammons.

***Kearney**—K60FN, Henry Ammons. Phone: 303-755-5268.

Technical Facilities: 1000-w TPO, 12-kw ERP, 292-ft. above ground, 2611-ft. above sea level, lat. 40° 44' 30", long. 99° 22' 40".

Transmitter: 1.5-mi. N of Elm Creek.

Ownership: Henry Ammons.

***Kearney**—K64EO, Henry Ammons. Phone: 303-755-5268.

Technical Facilities: 1000-w TPO, 12-kw ERP, 292-ft. above ground, 2611-ft. above sea level, lat. 40° 44' 30", long. 99° 22' 40".

Transmitter: 1.5-mi. N of Elm Creek.

Ownership: Henry Ammons.

***Kearney**—K68EQ, Henry Ammons. Phone: 303-755-5268.

Technical Facilities: 1000-w TPO, 11.7-kw ERP, 292-ft. above ground, 2611-ft. above sea level, lat. 40° 44' 30", long. 99° 22' 40".

Transmitter: 1.5-mi. N of Elm Creek.

Ownership: Henry Ammons.

Lincoln—K31DU, Three Angels Bcstg. Network Inc. Phone: 618-627-4651. Fax: 618-627-2726. E-mail: 104074.1471@compuserve.com; threeabn@midwest.net

Studio: RR 3, Box 176A, State Rte. 34, Thompsonville, IL 62890.

Technical Facilities: 1000-w TPO, 15.25-kw ERP, 1547-ft. above sea level, lat. 40° 51' 10", long. 96° 40' 36".

Transmitter: 4100 Industrial Ave.

Equipment: Acrodyne transmitter; Jampro antenna.

Satellite earth stations: DH Satellite, 3-meter; M/A-Com receivers.

Began Operation: October 10, 1995.

Ownership: Three Angels Broadcasting Network Inc.

Multichannel TV Sound: No.

Satellite programming: 3 ABN.

Advertising: No.

Personnel: Moses Primo, General Manager; Clarence Larson, Chief Engineer; Linda Shelton, Program Director.

Lincoln—K39AJ, Trinity Bcstg. Network Inc. Affiliation: TBN.

Technical Facilities: 1000-w TPO, 56.5-kw ERP, 331-ft. above ground, 1726-ft. above sea level, lat. 40° 43' 38", long. 96° 36' 49".

Transmitter: 7900 Yankee Hill Rd.

Equipment: Television Technology transmitter; Bogner antenna.

Satellite earth stations: Scientific-Atlanta, 3.2-meter.

Began Operation: April 23, 1987.

Ownership: Trinity Broadcasting Network Inc.

Advertising: No.

Represented (engineering): Smith & Fisher.

Represented (legal): Colby M. May.

Personnel: Paul Crouch, General Manager; Ben Miller, Chief Engineer; Rod Henke, Sales Manager.

Lincoln—K67CV, Channel America LPTV Holdings Inc. Phone: 212-366-9880.

Technical Facilities: 70-w TPO, 1.07-kw ERP, 243-ft. above ground, 1417-ft. above sea level, lat. 40° 48' 42", long. 96° 42' 05".

Transmitter: 233 S. 13th St., Lincoln.

Began Operation: May 1, 1989.

Ownership: Channel America LPTV License Subsidiary Inc.

Satellite programming: Channel America.

Advertising: Yes. Rates: \$300/30 Sec.; \$500/Min.; \$1000/Hour.

Note: Licensed as a translator.

***Malcolm**—K64CL, K. Sandoval Burke.

Technical Facilities: 1000-w TPO, 12-kw ERP, 276-ft. above ground, 1339-ft. above sea level, lat. 40° 48' 47", long. 96° 42' 25".

Transmitter: Terminal Bldg., 941 O St., Lincoln.

Ownership: K. Sandoval Burke.

***Norfolk**—K52ES, Trinity Bcstg. Network Inc. Phone: 714-832-2950.

Technical Facilities: 100-w TPO, 0.9-kw ERP, 322-ft. above ground, 2004-ft. above sea level, lat. 42° 01' 52", long. 97° 21' 28".

Transmitter: 1-mi. NE of U.S. Rte. 275.

Ownership: Trinity Broadcasting Network Inc.

North Platte—K11TW, North Platte Television Inc. Phone: 308-532-2222. Fax: 308-532-9579.

Affiliation: UPN.

Technical Facilities: 10-w TPO, 0.084-kw ERP, 417-ft. above ground, 3524-ft. above sea level, lat. 41° 12' 13", long. 100° 43' 58".

Transmitter: 1.1-mi. NE of State Rtes. 97 & 70 intersection.

Began Operation: March 14, 1996.

Ownership: North Platte Television Inc.

Personnel: Ulysses Carlini, General Manager; Mark Voris, Chief Engineer.

***Omaha**—K53EY, R. B. Sheldahl. Phone: 515-986-3355.

Technical Facilities: 1000-w TPO, 10.55-kw ERP, 174-ft. above ground, 1253-ft. above sea level, lat. 41° 12' 47", long. 96° 03' 33".

Transmitter: 9437 J St.

Ownership: R. B. Sheldahl.

***Omaha**—K55HC, Margaret Haughey Inc. Phone: 702-221-1425.

Technical Facilities: 100-w TPO, 1.44-kw ERP, 151-ft. above ground, 1299-ft. above sea level, lat. 41° 12' 39", long. 96° 05' 14".

Transmitter: 109th & M Sts.

Ownership: Margaret Haughey Inc.

***Omaha**—K61GA, Three Angels Broadcasting Network Inc. Phone: 618-627-4651. E-mail: 104074.1471@compuserve.com; three-abn@midwest.net

Technical Facilities: 300-w TPO, 2.95-kw ERP, 180-ft. above ground, 1215-ft. above sea level, lat. 41° 15' 36", long. 95° 56' 06".

Transmitter: 1461 Douglas St.

Ownership: Three Angels Broadcasting Network Inc.

Satellite programming: 3 ABN.

Advertising: No.

Personnel: Moses Primo, General Manager; Clarence Larson, Chief Engineer.

***Omaha**—K62FC, Mollie Bowring. Phone: 801-371-2597.

Technical Facilities: 126-w TPO, 1-kw ERP, 345-ft. above ground, 1555-ft. above sea level, lat. 41° 04' 15", long. 96° 13' 30".

Transmitter: 0.5-mi. W of Koke Airport.

Ownership: Mollie Bowring.

***Omaha**—KOHA-LP, Ch. 65, K. Sandoval Burke. Technical Facilities: 1000-w TPO, 49.74-kw ERP, 1437-ft. above sea level, lat. 41° 20' 44", long. 96° 01' 28".

Ownership: K. Sandoval Burke.

Omaha—K67FM, William J. Thompson. Phone: 402-573-6550. Fax: 402-346-6401.

Technical Facilities: 705-w TPO, 10-kw ERP, 79-ft. above ground, 1345-ft. above sea level, lat. 41° 18' 43", long. 96° 00' 13".

Transmitter: 5829 N. 60th St.

Equipment: 3 DBM transmitter; SWR Inc. antenna.

Satellite earth stations: Scientific-Atlanta, 2.8-meter; Scientific-Atlanta receivers.

Ownership: William J. Thompson.

Multichannel TV Sound: No.

Satellite programming: Network 1; Z Music.

Planned satellite programming: The Box.

Advertising: Yes.

Represented (sales): K/B Sells.

Represented (engineering): T. Z. Sawyer Consultants.

Represented (legal): Barfield Law.

Personnel: Bill Thompson, General Manager; Jack Davidson, Chief Engineer; Pamela Jones, Sales Manager.

***Omaha & Lincoln**—K34DT, Catherine A. Hill. Technical Facilities: 1000-w TPO, 28.51-kw ERP, 1000-ft. above ground, 2217-ft. above sea level, lat. 41° 04' 15", long. 96° 13' 30". Requests modification of CP for change to 2300-ft. above sea level. BMPPTL-941215IB.

Transmitter: 19801 Pflug Rd., Gretna.

Ownership: Catherine A. Hill.

Scottsbluff—K42BG, Seven Star Television

Technical Facilities: 6.06-kw ERP, lat. 41° 04', long. 103° 40' 49".

Ownership: Seven Star Television.

***Superior**—K57GA, Stephen Van Voorhis.

Technical Facilities: 100-w TPO, 1.14-kw ERP, 2106-ft. above sea level, lat. 40° 05' 12", long. 97° 55' 13".

Transmitter: 3.5-mi. S of Hardy.

Ownership: Stephen Van Voorhis.

***Superior**—K59FA, Stephen Van Voorhis.

Technical Facilities: 100-w TPO, 1.14-kw ERP, 2106-ft. above sea level, lat. 40° 05' 12", long. 97° 55' 13".

Transmitter: 3.5-mi. S of Hardy.

Ownership: Stephen Van Voorhis.

Nevada

Battle Mountain—K32CA, Lander County General Improvement District No. 1.

Technical Facilities: 100-w TPO, 1.19-kw ERP, 46-ft. above ground, 4574-ft. above sea level, lat. 40° 35' 25", long. 116° 54' 00".

Transmitter: Approx. 4-mi. SE of Battle Mountain.

Ownership: Lander County General Improvement District No. 1.

Carlin—K30CD, Carlin Television District

Phone: 702-754-6897.

Technical Facilities: 1-w TPO, 0.003-kw ERP, 26-ft. above ground, 4980-ft. above sea level, lat. 40° 43' 00", long. 116° 06' 40".

Transmitter: NW quarter of section 27, Twp. 3 N, Range 52 E, Carlin.

Equipment: TTC transmitter; Scala antenna.

Satellite earth stations: Scientific-Atlanta, 2.8-meter; DX Communications receivers.

Ownership: Carlin Television District.

Satellite programming: FoxNet.

Personnel: Howard R. Wright, General Manager.

Note: Operating as a translator.

Carlin—K35BR, Carlin Television District

Phone: 702-754-6897.

Technical Facilities: 1-w TPO, 0.003-kw ERP, 26-ft. above ground, 5013-ft. above sea level, lat. 40° 43' 00", long. 116° 06' 40".

Transmitter: NW quarter of Section 27, Twp. 33 N, Range 52 E, Carlin.

Equipment: TTC transmitter; Scala antenna.

Satellite earth stations: DX Communications receivers.

Ownership: Carlin Television District.

Satellite programming: WPIX (W), New York.

Personnel: Howard R. Wright, General Manager.

Note: Operating as a translator.

Carlin—K54DV, Carlin Television District.

Phone: 702-754-6897.

Technical Facilities: 20-w TPO, 0.87-kw ERP, 7613-ft. above sea level, lat. 40° 43' 07", long. 116° 16' 06".

Transmitter: Mary's Mountain, near Carlin.

Equipment: TTC transmitter; Scala antenna.

Ownership: Carlin Television District.

Multichannel TV Sound: No.

Personnel: Howard R. Wright, General Manager.

Note: Operating as a translator.

Carson City—K17CA, Nevada TV Corp.

Phone: 702-323-0704.

Technical Facilities: 1000-w TPO, 20.5-kw ERP, 112-ft. above ground, 7530-ft. above sea level, lat. 39° 15' 32", long. 119° 42' 06".

Transmitter: McClellan Peak Antenna Farm.
 Ownership: Nevada Television Corp.

Las Vegas City—K19CU, Trinity Bcstg. Network
 Ownership: TBN.
 Technical Facilities: 1000-w TPO, 8.8-kw ERP,
 100-ft. above ground, 7487-ft. above sea
 level, lat. 39° 15' 34", long. 119° 42' 21".
 Transmitter: Atop McClellan Peak, near Silver
 Lake.
 Ownership: Trinity Broadcasting Network Inc.

Las Vegas—K15EE, Elko Television District.
 Technical Facilities: 0.341-kw ERP, lat. 40° 50'
 00", long. 115° 45' 32".
 Ownership: Elko Television District.

Las Vegas & Spring Creek—K06MK, Elko TV Dis-
 trict.
 Technical Facilities: 10-w TPO, 0.054-kw ERP,
 199-ft. above sea level, lat. 40° 49' 16",
 long. 115° 42' 04".
 Transmitter: Lamoille Summit, E of Elko.
 Ownership: Elko Television District.

Las Vegas—K14AL, White Pine Television District No. 1.
 Technical Facilities: 0.324-kw ERP, 20-ft.
 above ground, 6302-ft. above sea level, lat.
 39° 15' 00", long. 114° 53' 25".
 Ownership: White Pine Television District No. 1.

Eureka—K44CP, Eureka TV District.
 Technical Facilities: 20-w TPO, 0.255-kw ERP,
 100-ft. above ground, 9598-ft. above sea
 level, lat. 39° 28' 33", long. 115° 59' 33".
 Transmitter: 2.5-mi. SW of Eureka.
 Ownership: Eureka TV District.

Eureka—K47DG, Eureka TV District.
 Technical Facilities: 100-w TPO, 4.17-kw ERP,
 97-ft. above ground, 9590-ft. above sea
 level, lat. 39° 26' 59", long. 115° 59' 54".
 Transmitter: Prospect Peak, 4.7-mi. S of
 Eureka.
 Ownership: Eureka TV District.

Fallon—K25AK, Fallon Community TV Inc.
 Technical Facilities: 100-w TPO, 1.2-kw ERP,
 16-ft. above ground, 4236-ft. above sea
 level, lat. 39° 29' 22", long. 118° 45' 09".
 Transmitter: Rattlesnake Hill, 1.5-mi. NE of Fal-
 lon.
 Ownership: Fallon Community TV Inc.

Virginia M. Becker—K13WI, Virginia M. Becker.
 Phone: 702-945-3282.
 Technical Facilities: 10-w TPO, 0.017-kw ERP,
 4327-ft. above sea level, lat. 38° 31' 56",
 long. 118° 37' 16".
 Transmitter: 996 H St.
 Ownership: Virginia M. Becker.

North Lake Tahoe—K14AJ, North Lake Tahoe
 Community Foundation. Phones: 702-831-
 7878; 702-831-7879.
 Technical Facilities: 100-w TPO, 0.76-kw ERP,
 40-ft. above ground, 7490-ft. above sea
 level, lat. 39° 14' 53", long. 119° 55' 17".
 Transmitter: Ski Way, 1.5-mi. NE of Lake Ta-
 ho.
 Equipment: Television Technology transmitter;
 Scala antenna.
 Satellite earth stations: Andrew, 4.5-meter; Mi-
 crodyne; Standard Communications receivers.
 Began Operation: November 1, 1982.
 Ownership: North Lake Tahoe Community
 Foundation.
 Multichannel TV Sound: Stereo only.
 Satellite programming: PBS/SCOLA.

Represented (legal): Schwartz, Woods &
 Miller.
 Personnel: Paul Schmidt, General Manager;
 John S. Campbell, Station Manager & Chief
 Engineer.

Lake Tahoe—K29CD, Mark S. Severence.
 Technical Facilities: 32-w TPO, 0.5-kw ERP,
 194-ft. above ground, 6453-ft. above sea
 level, lat. 38° 57' 35", long. 119° 56' 25".
 Transmitter: 1-mi. N of Zephyr Cove, Lake Ta-
 ho.
 Ownership: Mark S. Severence.

Las Vegas—K15EP, Craig Allyn Jue. Phone:
 818-289-2941.
 Technical Facilities: 1000-w TPO, 40.1-kw
 ERP, 43-ft. above ground, 246-ft. above sea
 level, lat. 35° 56' 44", long. 115° 02' 31".
 Transmitter: McCollough Range, 16-mi. SE of
 Las Vegas.
 Ownership: Craig Allyn Jue.

Las Vegas—K17CT, Innovative Technologies
 Inc. Phone: 702-798-6646.
 Technical Facilities: 100-w TPO, 3.88-kw ERP,
 302-ft. above ground, 2654-ft. above sea
 level, lat. 36° 17' 42", long. 115° 16' 45".
 Transmitter: On Hwy. 95, approx. 3.2-mi. N of
 Durano Rd., Las Vegas.
 Ownership: Innovative Technologies Inc.

Las Vegas—K19CS, Thomas C. Griner,
 Phone: 702-438-7700.
 Technical Facilities: 550-w TPO, 6-kw ERP,
 279-ft. above ground, 2758-ft. above sea
 level, lat. 36° 17' 40", long. 115° 16' 50".
 Transmitter: 7200 N. Rancho Rd.
 Ownership: Thomas C. Griner.

Las Vegas—KGNG-LP, Ch. 25, King Kong
 Broadcasting Inc. Phones: 702-873-0033;
 702-648-6184. E-mail: jgotts7882@aol.com
 Technical Facilities: 1000-w TPO, 26.3-kw
 ERP, 46-ft. above ground, 8558-ft. above
 sea level, lat. 35° 58' 02", long. 115° 30'
 06".
 Transmitter: Atop Potosi Mountain, near Las
 Vegas.
 Equipment: ITS transmitter; Antenna Concepts
 antenna.
 Ownership: King Kong Broadcasting Inc.
 Satellite programming: Panda America.
 Personnel: Jeff Gotts, General Manager; Larry
 Hunt, Chief Engineer; Lisa Rhodes, Sales
 Manager.

Las Vegas—K31DO, Las Vegas Media L.L.C.
 Phone: 501-221-0400. Fax: 501-221-3955.
 E-mail: bob@ktv.net Web Site: http://
 www.ktv.net
 Technical Facilities: 300-w TPO, 10.4-kw ERP,
 8550-ft. above sea level, lat. 35° 58' 04",
 long. 115° 30' 03".
 Transmitter: Mount Potosi, Potosi Pass.
 Equipment: ITS transmitter; Antenna Concepts
 antenna.
 Satellite earth stations: Scientific-Atlanta, 5-
 meter; Scientific-Atlanta; Standard Commu-
 nications receivers.
 Began Operation: January 1, 1995.
 Ownership: Las Vegas Media L.L.C.
 Satellite programming: The Box.
 Represented (legal): Irwin, Campbell & Tan-
 nenwald, P.C.
 Personnel: Bob Joblin, General Manager; Neal
 Ardman, Chief Engineer.

Las Vegas—K46CV, Neal L. Andrews Jr.
 Technical Facilities: 100-w TPO, 2.69-kw ERP,
 459-ft. above ground, 2473-ft. above sea
 level, lat. 36° 10' 15", long. 115° 08' 32".
 Transmitter: 301 Fremont St., Las Vegas.

Ownership: Neal L. Andrews Jr.

Las Vegas—K50CN, Biltmore Bcstg. Corp.
 Phone: 310-454-8673.
 Technical Facilities: 1000-w TPO, 9.3-kw ERP,
 73-ft. above ground, 3411-ft. above sea
 level, lat. 36° 00' 30", long. 115° 00' 20".
 Transmitter: Black Mountain communications
 site, 2-mi. SW of Henderson.
 Equipment: ITS transmitter; Scala antenna.
 Ownership: Biltmore Broadcasting Corp.
 Personnel: Larry Hunt, Chief Engineer.

Las Vegas—K57FA, Trinity Bcstg. Network
 Inc. Phone: 714-832-2950.
 Affiliation: TBN.
 Technical Facilities: 1000-w TPO, 32.5-kw
 ERP, 62-ft. above ground, 3399-ft. above
 sea level, lat. 36° 00' 30", long. 115° 00'
 20".
 Transmitter: Black Mountain, near Henderson.
 Began Operation: January 1, 1987.
 Ownership: Trinity Broadcasting Network Inc.
 Advertising: No.
 Represented (engineering): Smith & Fisher.
 Represented (legal): Colby M. Ray.
 Personnel: Paul Crouch, General Manager; Ben
 Miller, Chief Engineer; Rod Henke, Sales
 Manager.

Las Vegas—K59ER, Carlos A. Duharte. Phone:
 415-761-1070.
 Technical Facilities: 1000-w TPO, 55.7-kw
 ERP, 100-ft. above ground, 3438-ft. above
 sea level, lat. 36° 00' 30", long. 115° 00'
 20".
 Transmitter: Atop Black Mountain, near Hen-
 derson.
 Equipment: ITS transmitter; Bogner antenna.
 Ownership: Carlos A. Duharte.

Las Vegas—K63FD, Kaleidoscope Affiliates of
 Las Vegas L.L.C. Phone: 702-431-6363. Fax:
 702-369-7425. E-mail: larry@ktv.net Web
 Site: http://www.ktv.net
 Studio: 2675 E. Flamingo Rd., Suite 6, Las
 Vegas, NV 89121.
 Technical Facilities: 1000-w TPO, 125.3-kw
 ERP, 3458-ft. above sea level, lat. 36° 00'
 30", long. 115° 00' 20".
 Transmitter: Black Mountain, 15-mi. E of Las
 Vegas.
 Equipment: ITS transmitter; Antenna Concepts
 antenna.
 Satellite earth stations: Scientific-Atlanta, 5-
 meter; Scientific-Atlanta Standard Commu-
 nications receivers.
 Ownership: Kaleidoscope Affiliates L.L.C.
 Satellite programming: Kaleidoscope.
 Represented (legal): Irwin, Campbell & Tan-
 nenwald, P.C.
 Personnel: Darwin Paustian, General Manager;
 Neal Ardman, Chief Engineer; Elaine
 Dawson, Sales Manager.

Las Vegas—K67GB, ValueVision International
 Inc.
 Technical Facilities: 1000-w TPO, 55.06-kw
 ERP, 3481-ft. above sea level, lat. 36° 00'
 31", long. 115° 00' 03".
 Transmitter: Black Mountain Center, near Las
 Vegas.
 Ownership: ValueVision International Inc.

Las Vegas—K69HA, Channel 69 Telecasters.
 Phone: 800-442-3085.
 Technical Facilities: 900-w TPO, 4.8-kw ERP,
 60-ft. above ground, 3397-ft. above sea
 level, lat. 36° 00' 30", long. 115° 00' 20".
 Transmitter: Black Mountain, 3.5-mi. W of
 Henderson.
 Ownership: Channel 69 Telecasters.

Laughlin—K47EG, Las Tres Campanas Televi-
 sion Inc. Phone: 702-433-0027.
 Technical Facilities: 1000-w TPO, 18.9-kw
 ERP, 23-ft. above ground, 4849-ft. above
 sea level, lat. 35° 14' 58", long. 114° 44'
 34".
 Transmitter: Electronics site, 10-mi. NW of
 Laughlin.
 Ownership: Las Tres Campanas Television Inc.

Laughlin, NV & Bullhead City, AZ—
 K28EU, Earl Ray Sorenson. Phones: 520-758-
 8828; 520-763-4772. Fax: 520-758-1653.
 Studio: 2628 Hwy. 95, Bullhead City, AZ
 86442.
 Technical Facilities: 1000-w TPO, 1.12-kw
 ERP, 53-ft. above ground, 4864-ft. above
 sea level, lat. 35° 14' 50", long. 114° 44'
 35".
 Transmitter: Spirit Mountain electronics site.
 Equipment: Acrodyne transmitter; Scala an-
 tenna.
 Began Operation: July 2, 1996.
 Ownership: Earl Ray Sorenson.
 Multichannel TV Sound: Stereo only.
 Satellite programming: America One; Channel
 America.
 Advertising: Yes.
 Personnel: Earl R. Sorensen, General Manager;
 Brigitte Rahammer, Sales Manager.

Lovelock—K18DP, Pershing County.
 Technical Facilities: 100-w TPO, 3.9-kw ERP,
 44-ft. above ground, 4322-ft. above sea
 level, lat. 40° 07' 05", long. 118° 43' 38".
 Transmitter: Tulon Peak, 15-mi. NW of
 Lovelock.
 Ownership: Pershing County.

Mercury—K5480, Nextel Communications.
 Phone: 201-438-1400.
 Technical Facilities: 3.23-kw ERP, lat. 36° 19'
 07", long. 115° 34' 28".
 Ownership: Nextel Communications.
 Note: Operating as a translator.

Mesquite, NV & Gunlock-Veyo, UT—
 KWWB-LP, Ch. 45, Washington County TV
 Dept./Tri Star Media. Phone: 801-634-5746.
 Fax: 801-673-8228.
 Technical Facilities: 100-w TPO, 4.775-kw
 ERP, 20-ft. above ground, 7766-ft. above
 sea level, lat. 37° 09' 22", long. 113° 52'
 10".
 Transmitter: Beaver Dam Mountains, W of
 Santa Clara, UT.
 Equipment: Television Technology transmitter;
 Scala antenna.
 Began Operation: November 1, 1982.
 Ownership: Washington County TV Depart-
 ment.
 Multichannel TV Sound: Stereo only.
 Satellite programming: UPN.
 Personnel: Brent Miner, General Manager; Ray
 Carpenter, Chief Engineer.
 Note: Operating as a translator.

Nevada Test Site—K31CC, Communications
 Engineering Inc. Phone: 702-873-5000.
 Technical Facilities: 100-w TPO, 3.38-kw ERP,
 52-ft. above ground, 7569-ft. above sea
 level, lat. 37° 12' 47", long. 116° 19' 22".
 Transmitter: Echo Peak, near Mercury.
 Ownership: Communications Engineering Inc.
 Note: Operating as a translator.

Pahrump—K55EW, Communications Engi-
 neering Inc.
 Technical Facilities: 100-w TPO, 9.82-kw ERP,
 16-ft. above ground, 8501-ft. above sea
 level, lat. 35° 58' 04", long. 115° 30' 03".
 Transmitter: Mount Potosi communications
 site, approx. 30-mi. ESE of Pahrump.
 Ownership: Communications Engineering Inc.

Low Power TV Stations—Nevada

***Paradise**—K61GV, Mark C. Nolte Inc.
 Technical Facilities: 1000-w TPO, 13.5-kw ERP, 295-ft. above ground, 2339-ft. above sea level, lat. 36° 08' 33", long. 115° 09' 19".
 Transmitter: 2535 Las Vegas Blvd. S.
 Ownership: Mark C. Nolte Inc.

***Reno**—K29CW, Keith L. Lowery. Phone: 713-656-7081.
 Technical Facilities: 300-w TPO, 3.7-kw ERP, 4596-ft. above sea level, lat. 39° 35' 11", long. 119° 42' 03".
 Transmitter: 2272 Larkin Rd., Sparks.
 Ownership: Keith L. Lowery.

Reno—K43CT, HMC Communications Inc.
 Phone: 702-856-7955.
 Technical Facilities: 1000-w TPO, 28.4-kw ERP, 79-ft. above ground, 5538-ft. above sea level, lat. 39° 35' 03", long. 119° 47' 52".
 Transmitter: Red Peak, 4.5-mi. N of Reno.
 Ownership: HMC Communications Inc.

Reno—K45AV, Trinity Bcstg. Network Inc.
 Affiliation: TBN.
 Technical Facilities: 1000-w TPO, 37.5-kw ERP, lat. 39° 35' 03", long. 119° 47' 52".
 Transmitter: Existing tower atop Red Peak.
 Began Operation: November 1, 1985.
 Ownership: Trinity Broadcasting Network Inc.
 Represented (engineering): Smith & Fisher.
 Represented (legal): Colby M. Ray.
 Personnel: Paul Crouch, General Manager; Ben Miller, Chief Engineer; Rod Henke, Sales Manager.

Reno—K47CO, Pappas Stations Partnership, a California GP.
 Studio: 961 Matley Lane, Suite 130, Reno, NV 89502.
 Affiliation: UNV.
 Technical Facilities: 1000-w TPO, 19.4-kw ERP, 56-ft. above ground, 5514-ft. above sea level, lat. 39° 35' 03", long. 119° 47' 52".
 Transmitter: Red Peak, 4 mi. N. of Reno.
 Equipment: ITS transmitter; Bogner antenna.
 Ownership: Pappas Telecasting Companies.
 Multichannel TV Sound: No.
 Represented (sales): Univision.
 Represented (engineering): Smith & Fisher.
 Represented (legal): Fletcher, Heald & Hildreth.
 Personnel: Mike Andrews, Station Manager; Jack Davis, Chief Engineer; Andrea Brown, Sales Manager.

***Reno**—K52FF, Telemundo of Northern California Inc. Phone: 212-492-5615.
 Technical Facilities: 1000-w TPO, 0.014-kw ERP, 118-ft. above ground, 5568-ft. above sea level, lat. 39° 35' 03", long. 119° 47' 52".
 Transmitter: Red Peak, 5.5-mi. N of Reno.
 Ownership: Telemundo Group Inc.

Reno—K55DP, Nevada TV Corp. Phone: 702-323-0704.
 Technical Facilities: 569-w TPO, 13.8-kw ERP, lat. 39° 35' 03", long. 119° 47' 52".
 Transmitter: 1.12-mi. SE of Panther Valley.
 Ownership: Nevada Television Corp.
 Note: Operating as a translator.

Reno—K63DN, Marcom.
 Technical Facilities: 100-w TPO, 1.28-kw ERP, 43-ft. above ground, 4465-ft. above sea level, lat. 39° 30' 55", long. 119° 46' 45".
 Transmitter: 1120 Telegraph St., Reno.
 Ownership: Scotts Valley Group Inc.

Reno—K66CH, Marcom.
 Technical Facilities: 16.8-kw ERP, lat. 39° 15' 44", long. 119° 42' 16".
 Ownership: Scotts Valley Group Inc.

Schurz—K46CC, Walker River Paiute Tribe.
 Phone: 702-773-2306. Fax: 702-773-2585.
 Technical Facilities: 5-w TPO, lat. 38° 57' 58", long. 118° 53' 21".
 Ownership: Walker River Paiute Tribe.
 Note: Operating as a translator.

Smokey Valley & Hadley—K09WK, Smokey Valley TV District. Phone: 702-377-2044.
 Technical Facilities: 10-w TPO, 0.03-kw ERP, 66-ft. above ground, 6298-ft. above sea level, lat. 38° 42' 53", long. 117° 04' 46".
 Transmitter: 0.6-mi. WNW of Round Mountain.
 Began Operation: February 13, 1996.
 Ownership: Smokey Valley TV District.

Smokey Valley & Hadley—K11TX, Smokey Valley TV District. Phone: 702-377-2044.
 Technical Facilities: 10-w TPO, 0.03-kw ERP, 79-ft. above ground, 6298-ft. above sea level, lat. 38° 42' 53", long. 117° 04' 46".
 Transmitter: 0.6-mi. WNW of Round Mountain.
 Began Operation: February 13, 1996.
 Ownership: Smokey Valley TV District.

Smokey Valley & Hadley—K13WX, Smokey Valley TV District. Phone: 702-377-2044.
 Technical Facilities: 10-w TPO, 0.03-kw ERP, 79-ft. above ground, 6298-ft. above sea level, lat. 38° 42' 53", long. 117° 04' 46".
 Transmitter: 0.6-mi. WNW of Round Mountain.
 Began Operation: February 13, 1996.
 Ownership: Smokey Valley TV District.

Tonopah—K17AH, Clark County School District. Phone: 702-737-1010.
 Studio: Nye County Courthouse, Tonopah, NV 89049.
 Technical Facilities: 0.47-kw ERP, lat. 38° 03' 57", long. 117° 13' 33".
 Transmitter: Nye County Courthouse.
 Satellite earth stations: Andrew; Microdyne receivers.
 Ownership: Clark County School District.
 Advertising: Yes. Rates: \$100.00/Month.

Verdi—K54DA, Channel 5 Public Bcstg. Inc. Phone: 702-784-4555. Fax: 702-784-1438.
 Affiliation: PBS.
 Technical Facilities: 100-w TPO, 0.793-kw ERP, 20-ft. above ground, 7986-ft. above sea level, lat. 39° 34' 38", long. 119° 56' 19".
 Transmitter: 0.8-mi. from Peavine Lookout.
 Ownership: Channel 5 Public Broadcasting Inc.
 Multichannel TV Sound: Stereo and separate audio program.
 Advertising: No.
 Personnel: James R. Pagliarini, General Manager; Thomas R. Werner, Chief Engineer.
 Note: Operating as a translator.

Winnemucca—K15AL, Humboldt County Public TV Department.
 Technical Facilities: 100-w TPO, 1.49-kw ERP, 34-ft. above ground, 6809-ft. above sea level, lat. 40° 54' 38", long. 117° 45' 40".
 Ownership: Humboldt County.

New Hampshire

Concord—W39AR, Center Bcstg. Corp. of New Hampshire.
 Technical Facilities: 100-w TPO, 1.047-kw ERP, 74-ft. above ground, 394-ft. above sea level, lat. 43° 12' 24", long. 71° 32' 41".
 Transmitter: 0.15-mi. N of the intersection of Washington St. & Center St.
 Ownership: Center Broadcasting Corp. of New Hampshire.

***Hampton Falls**—W23AM, Seacoast Bcstg. Co. Inc.
 Technical Facilities: 1000-w TPO, 37.2-kw ERP, 853-ft. above ground, 833-ft. above sea level, lat. 42° 54' 28", long. 70° 51' 06".
 Transmitter: Eastern end of Brimmer Lane, Hampton Falls.
 Ownership: Seacoast Broadcasting Co. Inc.

***Keene**—W58BV, Heritage Media Services.
 Technical Facilities: 1000-w TPO, 10.7-kw ERP, 108-ft. above ground, 581-ft. above sea level, lat. 42° 55' 29", long. 72° 16' 42".
 Transmitter: Keene State College.
 Ownership: Heritage Media Corp.
 Note: Operating as a translator.

Littleton—W16BC, WMUR-TV Inc. Phone: 603-669-9999.

Affiliation: FOX.
 Technical Facilities: 960-w TPO, 11.5-kw ERP, 79-ft. above ground, 4162-ft. above sea level, lat. 44° 09' 24", long. 71° 41' 57".
 Transmitter: Carrion Mountain, 5.5-mi. SE of Franconia.
 Equipment: ITS transmitter; Bogner antenna.
 Ownership: Imes Communications.
 Personnel: Larry Gilpin, General Manager; J. A. Pactorkowski, Chief Engineer; Valerie Bey, Sales Manager.

***Manchester**—W29AT, Center Bcstg. Corp. of New Hampshire.
 Technical Facilities: 100-w TPO, 1.05-kw ERP, 89-ft. above ground, 308-ft. above sea level, lat. 42° 55' 36", long. 71° 26' 35".
 Transmitter: Manchester Municipal Airport.
 Ownership: Center Broadcasting Corp. of New Hampshire.

***Manchester**—W47AN, Academy of Applied Sciences.
 Technical Facilities: 1000-w TPO, 39.2-kw ERP, 141-ft. above ground, 1552-ft. above sea level, lat. 43° 11' 10", long. 71° 19' 14".
 Transmitter: 2-mi. E of New Rye on Fort Mountain.
 Ownership: Academy of Applied Sciences Inc.

Nashua—WYCN-LP, Ch. 13, Center Bcstg. Corp. of New Hampshire.
 Technical Facilities: 0.07-kw ERP, 89-ft. above ground, 164-ft. above sea level, lat. 42° 45' 42", long. 71° 27' 58".
 Holds CP for change to 10-w TPO, 0.04-kw ERP, 135-ft. above ground, 279-ft. above sea level, lat. 42° 45' 45", long. 71° 27' 49".
 Transmitter to 1 Indian Head Plaza, Temple St. BPTTL-950126JC.
 Transmitter: 100-F Lodge Hall, 142 Main St., Nashua.
 Ownership: Center Broadcasting Corp. of New Hampshire.

Nashua—W33AK, Center Bcstg. Corp. of New Hampshire.
 Technical Facilities: 0.95-kw ERP, 89-ft. above ground, 164-ft. above sea level, lat. 42° 45' 42", long. 71° 27' 58".

Holds CP for change to 100-w TPO, 0.735-kw ERP, 134-ft. above ground, 279-ft. above sea level, lat. 42° 45' 45", long. 71° 27' 49".
 Transmitter to 1 Indian Head Plaza, Temple St. BPTTL-950126JD.
 Transmitter: 100-F Lodge Hall, 142 Main St. Nashua.
 Ownership: Center Broadcasting Corp. of New Hampshire.

***South Effingham**—W30BC, James Rutherford. Phone: 603-522-3211.
 Technical Facilities: 1000-w TPO, 26.73-kw ERP, 50-ft. above ground, 1190-ft. above sea level, lat. 43° 41' 08", long. 71° 02' 24".
 Transmitter: Pocket Mountain, approx. 1.5-mi. W of Province Lake.
 Ownership: James Rutherford.

***Waterville Valley**—W53AT, NYN L.C. Phone: 802-893-3949.
 Technical Facilities: 810-w TPO, 10.68-kw ERP, 89-ft. above ground, 3926-ft. above sea level, lat. 43° 57' 32", long. 71° 33' 23".
 Transmitter: Mount Tecumseh, Waterville Valley.
 Ownership: NYN L.C.

New Jersey

***Atlantic City**—W07CE, South Jersey Radio Inc. Phone: 609-927-4440.
 Studio: 1601 New Rd., Linwood, NJ 08221.
 Technical Facilities: 10-w TPO, 0.054-kw ERP, 210-ft. above ground, 213-ft. above sea level, lat. 39° 23' 24", long. 74° 30' 45".
 Transmitter: Atlantic City Expressway, Pleasantville.
 Satellite earth stations: 3.8-meter.
 Ownership: South Jersey Radio Inc.
 Personnel: Jane Stark, General Manager; Ron Smith, Station Manager; Dan Merlo, Chief Engineer.

***Atlantic City**—W34BS, Julia S. Cuevo & Benita S. Querubin.
 Technical Facilities: 1000-w TPO, 28.6-kw ERP, 191-ft. above sea level, lat. 39° 21' 02", long. 74° 27' 26".
 Transmitter: 3815 Ventnor Ave.
 Ownership: Julia S. Cuevo, 50%; Benita S. Querubin, 50%.

Atlantic City—W36BJ, Trinity Bcstg. Network Inc.
 Affiliation: TBN.
 Technical Facilities: 450-w TPO, 19.9-kw ERP, 417-ft. above ground, 426-ft. above sea level, lat. 39° 21' 36", long. 74° 25' 12".
 Transmitter: Taj Mahal Casino Hotel, North Carolina Ave. & Boardwalk, Atlantic City.
 Began Operation: October 19, 1993.
 Ownership: Trinity Broadcasting Network Inc.

***Camden**—W68CV, William E. Mattis Jr. Phone: 302-478-2052.
 Technical Facilities: 1000-w TPO, 17.7-kw ERP, 161-ft. above ground, 181-ft. above sea level, lat. 38° 56' 40", long. 75° 06' 55".
 Transmitter: Hudson Bldg., 800 Hudson Square.

Cape May—W05AL, Wildwood Five Television. Phone: 212-465-1378.
 Technical Facilities: 0.05-kw ERP, lat. 38° 59' 33", long. 74° 48' 48".
 Ownership: Wildwood Five Television.

New Mexico

Alford—W22BM, Craig L. Fox. Phone: 315-38-0908.
 Technical Facilities: 200-w TPO, 9.42-kw ERP, 2-ft. above ground, 476-ft. above sea level, lat. 40° 42' 42", long. 74° 21' 22".
 Transmitter: Morris Ave. & Sayre St. intersection, Summit, NJ.
 Ownership: Craig L. Fox.

Orange—W23BA, Paxson Communications LPTV Inc. Phone: 518-659-4122.
 Technical Facilities: 1000-w TPO, 10.7-kw ERP, 98-ft. above ground, 719-ft. above sea level, lat. 40° 48' 08", long. 74° 14' 48".
 Transmitter: 416 E. Rock Ave., West Orange, NJ.
 Equipment: Television Technology Corp. transmitter.
 Satellite earth stations: Videotek receivers.
 Began Operation: June 13, 1996.
 Ownership: Paxson Communications Corp.
 Multichannel TV Sound: No.
 Satellite programming: WHAI-TV; INTV.
 Represented (legal): Dow, Lohnes & Albertson.
 Personnel: Lisa Phillips, General Manager; Ron Brown, Chief Engineer.
 Note: Operating as a translator.

Hackettstown—W23AZ, Radio New Jersey. Phone: 908-850-1000; 908-813-0023. Fax: 908-850-0001.
 Studio: 100 Rte. 46, Hackettstown, NJ 07840.
 Technical Facilities: 945-w TPO, 18-kw ERP, 20-ft. above ground, 1220-ft. above sea level, lat. 40° 51' 07", long. 74° 52' 36".
 Transmitter: 20 Thomas Dr., Independence Twp.
 Equipment: ITS transmitter.
 Satellite earth stations: Scientific-Atlanta receivers.
 Ownership: Radio New Jersey.
 Satellite programming: America One; Channel America.
 Advertising: Yes.
 Represented (engineering): Communications Technologies Inc.
 Represented (legal): Mullin, Rhyne, Emmons & Topel, P.C.
 Personnel: George Beckenthal, General Manager; L. J. Tighe, Chief Engineer; Norman Worth, General Sales Manager.

Hackettstown—W49BE, New Jersey Public Bcstg. Authority. Phone: 609-777-5000. Fax: 609-633-2921.
 Technical Facilities: 694-w TPO, 10-kw ERP, 138-ft. above ground, 1236-ft. above sea level, lat. 40° 51' 07", long. 74° 52' 36".
 Transmitter: 20 Thomas Dr.
 Equipment: ITS transmitter; Bogner antenna.
 Began Operation: April 1, 1993.
 Ownership: New Jersey Public Broadcasting Authority.
 Multichannel TV Sound: Stereo only.
 Satellite programming: PBS.
 Personnel: Larry Will, Chief Engineer.
 Note: Operating as a translator.

Hammonton, Berlin, Williamstown & Waterford Works—W08CC, Engle Broadcasting. Phone: 609-767-8884. Fax: 609-768-9084.
 Studio: 104 Bellevue Ave., Hammonton, NJ 08037.
 Technical Facilities: 67-w TPO, 0.715-kw ERP, 722-ft. above ground, 833-ft. above sea level, lat. 39° 43' 41", long. 74° 50' 39".
 Holds CP for change to 170-w TPO. BPTVL-950906ID.
 Transmitter: 0.5-mi. NE of Waterford Works, 0.4-mi. N of Chew Rd.
 Equipment: Television Technology transmitter; Scala antenna.

Satellite earth stations: M/A-Com, 4.5-meter; Winegard, 3-meter.
 Began Operation: September 26, 1988.
 Ownership: Engle Broadcasting.
 Multichannel TV Sound: Stereo and separate audio program.
 Satellite programming: Nostalgia TV.
 Planned satellite programming: Main Street TV.
 Advertising: Yes. Rates: \$115.00/30 Sec.
 Personnel: Barbara E. Ciric, President; Paul V. Engle, General Manager.

Morristown—W38BS, Zenon Reynarowych. Phone: 218-847-7388.
 Technical Facilities: 1000-w TPO, 57.7-kw ERP, 390-ft. above ground, 1393-ft. above sea level, lat. 40° 49' 20", long. 74° 33' 24".
 Transmitter: E of Arthur Lane, Randolph Twp.
 Ownership: Zenon Reynarowych.

Morristown—W44AW, WLIG-TV Inc. Phone: 516-777-8855. Fax: 516-777-8180.
 Technical Facilities: 966-w TPO, 14.4-kw ERP, 810-ft. above sea level, lat. 40° 47' 08", long. 74° 30' 41".
 Began Operation: April 26, 1994.
 Ownership: WLIG-TV Inc.
 Personnel: Marvin Chauvin, Chief Executive Officer; David Feinblatt, General Manager; Mark D'Acampora, Chief Engineer; Elliot Simmons, Sales Manager.
 Note: Operating as a translator.

New Brunswick—W36AS, Deepak Viswanath. Phone: 908-246-3636.
 Studio: Box 7078, North Brunswick, NJ 08902-7078.
 Technical Facilities: 1000-w TPO, 20.8-kw ERP, 249-ft. above ground, 368-ft. above sea level, lat. 40° 28' 33", long. 74° 29' 34".
 Holds CP for change to 800-w TPO, 25.3-kw ERP. BPTTL-930402VZ.
 Transmitter: Veronica Ave., near New Brunswick.
 Equipment: Bext transmitter; Bogner antenna.
 Satellite earth stations: Paracclipse, 3.8-meter.
 Began Operation: June 1, 1991.
 Ownership: Deepak Viswanath.
 Multichannel TV Sound: No.
 Satellite programming: America One.
 Personnel: Deepak Viswanath, General Manager; Mahesh Hegde, Sales Manager; P. Banad, Chief Engineer.

New Brunswick—W38BR, Randolph Weigner. Phone: 603-279-4758.
 Technical Facilities: 1000-w TPO, 10.9-kw ERP, 298-ft. above ground, 846-ft. above sea level, lat. 40° 37' 17", long. 74° 30' 15".
 Transmitter: 7 Geiger Lane, Warren.
 Ownership: Randolph Weigner.

Trenton—W25AW, Zantech Inc. Phone: 609-586-5088. Fax: 609-586-8221.
 Studio: 2600 E. State St., Trenton, NJ 08619.
 Technical Facilities: 751-w TPO, 7-kw ERP, 187-ft. above ground, 240-ft. above sea level, lat. 40° 14' 48", long. 74° 42' 53".
 Transmitter: 2600 E. State St.
 Equipment: Acrodyne transmitter; Scala antenna.
 Began Operation: April 1, 1993.
 Ownership: Zantech Inc.
 Satellite programming: All News Channel.
 Advertising: Yes.
 Personnel: Louis A. Zanoni, Chairman; Greg Zanoni, President; Mark Nester, Local Sales Manager; Dave Cartasota, Local Sales Manager.

Alamogordo—K29BD, Prime Time Christian Bcstg. Inc. Phone: 505-622-5778.
 Technical Facilities: 100-w TPO, 1.86-kw ERP, 23-ft. above ground, 7783-ft. above sea level, lat. 32° 49' 47", long. 105° 53' 12".
 Transmitter: Long Ridge electronics site, Lincoln National Forest, near Alamogordo.
 Equipment: TTC transmitter; Scala antenna.
 Began Operation: May 1, 1988.
 Ownership: Prime Time Christian Broadcasting Inc.
 Satellite programming: Trinity Bcstg. Network.
 Note: Operating as a translator.

Alamogordo—K53BM, Corinne Galt Acosta. Phone: 915-584-8304.
 Technical Facilities: 100-w TPO, 4.95-kw ERP, 50-ft. above ground, 9255-ft. above sea level, lat. 32° 49' 45", long. 105° 52' 14".
 Transmitter: Long Ridge of Mule Peak, Alamogordo.
 Ownership: Corinne Galt Acosta.
 Represented (legal): Stuart B. Mitchell.
 Note: Operating as a translator.

Alamogordo—K63CD, Vision Bcstg. Network. Phone: 505-437-6363. Fax: 505-437-5353.
 Studio: 1017 New York Ave., Alamogordo, NM 88310.
 Technical Facilities: 100-w TPO, 4.95-kw ERP, 100-ft. above ground, 9305-ft. above sea level, lat. 32° 49' 45", long. 105° 52' 14".
 Requests CP for change to 300-w TPO, 15.1-kw ERP, 102-ft. above ground, 7851-ft. above sea level. BPTTL-910503YB.
 Transmitter: Longridge Sacramento Mountains, south central NM.
 Equipment: TTC transmitter; Andrew antenna.
 Satellite earth stations: Microdyne, 3-meter; Uniden, 3-meter.
 Began Operation: July 3, 1982.
 Ownership: Vision Broadcasting Network.
 Multichannel TV Sound: No.
 Satellite programming: FamilyNet; Hit Video USA; INN; Independent News Service; Inspirational Network.
 Planned satellite programming: America One.
 Advertising: Yes. Rates: \$30.00/30 Sec.
 Represented (engineering): Warren Electronics.
 Represented (legal): Stu Mitchell & Assoc.
 Personnel: William J. Oechsner, Jr., General Manager; Chuck Parish, Operations Manager; Pete Warren, Chief Engineer.

Albuquerque—K15EJ, Ramar Communications Inc. Phone: 806-745-3434.
 Technical Facilities: 1000-w TPO, 22.1-kw ERP, 70-ft. above ground, 10,550-ft. above sea level, lat. 35° 12' 51", long. 106° 27' 02".
 Transmitter: Sandia Crest electronics site.
 Ownership: Ramar Communications Inc.

Albuquerque—K17DD, Max A. Trevino.
 Technical Facilities: 1000-w TPO, 20.21-kw ERP, 194-ft. above ground, 5846-ft. above sea level, lat. 35° 04' 00", long. 106° 46' 56".
 Holds CP for change to 900-w TPO, 18.3-kw ERP, 102-ft. above ground, 5768-ft. above sea level, lat. 35° 04' 06", long. 106° 46' 46". Transmitter to 0.7-mi. ENE of Interstate 40 & U.S. Hwy. 66 intersection. BPTT-960209JA.
 Transmitter: 0.18-mi. N of Old Rte. 66.
 Began Operation: August 16, 1994.
 Ownership: Max A. Trevino.

Albuquerque—K27CX, Echonet Corp.
 Technical Facilities: 576-w TPO, 10-kw ERP, 98-ft. above ground, 5807-ft. above sea level, lat. 34° 04' 00", long. 106° 46' 56".
 Transmitter: 7.1-mi. W of Albuquerque.
 Ownership: Echonet Corp.

Albuquerque—K45DL, Joseph W. Shaffer.
 Technical Facilities: 1000-w TPO, 27-kw ERP, 5807-ft. above sea level, lat. 35° 04' 06", long. 106° 46' 46".
 Transmitter: Approx. 10-mi. W of Albuquerque.
 Began Operation: September 27, 1995.
 Ownership: Joseph W. Shaffer.

Albuquerque—K48AM, Univision Communications Inc. Phone: 310-556-3600.
 Studio: 2725-F Broadbent Pkwy., Albuquerque, NM.
 Technical Facilities: 1000-w TPO, 33.1-kw ERP, 66-ft. above ground, 10,705-ft. above sea level, lat. 35° 12' 41", long. 106° 25' 56".
 Transmitter: Sandia Crest, 15-mi. NE of Albuquerque.
 Satellite earth stations: Scientific-Atlanta.
 Ownership: Univision Communications Inc.
 Multichannel TV Sound: No.
 Satellite programming: Univision.
 Represented (sales): Univision.
 Represented (engineering): Jules Cohen & Associates, P.C.
 Represented (legal): Wiley, Rein & Fielding.
 Note: Operating as a translator.

Albuquerque—K56FB, Ray Moran.
 Technical Facilities: 1000-w TPO, 30.3-kw ERP, 10,721-ft. above sea level, lat. 35° 12' 51", long. 106° 27' 02".
 Transmitter: Sandia Crest electronics site, lots 6 & 7.
 Ownership: Ray Moran.

Albuquerque—K59DB, Continental Bcstg. Corp. of New Mexico Inc. Phone: 213-856-5163.
 Studio: 6320 Zuni SE, Albuquerque, NM 87108.
 Technical Facilities: 1000-w TPO, 0.47-kw ERP, 39-ft. above ground, 10,659-ft. above sea level, lat. 35° 12' 51", long. 106° 27' 01".
 Transmitter: Sandia Crest Antenna Farm, NE of Albuquerque.
 Equipment: Television Technology transmitter; Thomson LGT antenna.
 Satellite earth stations: Hero, 4.5-meter.
 Began Operation: January 16, 1989.
 Ownership: Continental Bcstg. Corp. of New Mexico Inc.
 Advertising: Yes.
 Represented (sales): Telemundo Network Sales.
 Personnel: Loretta Salazar, General Manager; Bill Pace, Chief Engineer.

Albuquerque—K61EQ, Son Bcstg. Inc. Phone: 505-345-1991.
 Technical Facilities: 100-w TPO, 1.86-kw ERP, 36-ft. above ground, 10,659-ft. above sea level, lat. 35° 12' 51", long. 106° 27' 01".
 Transmitter: Sandia Crest electronics site, Albuquerque.
 Ownership: Son Broadcasting Inc.
 Satellite programming: CBN; The Inspirational Network.
 Personnel: B. R. Gonzales, General Manager; Rob Ramseyer, Chief Engineer; Lloyd Powell, Marketing Director.
 Note: Operating as a translator.

Low Power TV Stations—New Mexico

- Albuquerque**—K68EO, Joseph W. Shaffer. Phone: 713-621-4499. Technical Facilities: 100-w TPO, 1.03-kw ERP, 50-ft. above ground, 10,861-ft. above sea level, lat. 35° 12' 52", long. 106° 27' 01". Transmitter: Sandia Crest, approx. 10-mi. NE of Albuquerque. Ownership: Joseph W. Shaffer.
- *Albuquerque**—K69FU, Frederick W. Finn. Technical Facilities: 1000-w TPO, 5.52-kw ERP, 89-ft. above ground, 5797-ft. above sea level, lat. 35° 04' 00", long. 106° 46' 56". Transmitter: 0.28-mi. off I-40 & 66 overpass, Albuquerque. Ownership: Frederick W. Finn.
- Carlsbad**—K31BX, Journal Broadcasting of New Mexico Inc. Technical Facilities: 1000-w TPO, 8.97-kw ERP, 200-ft. above ground, 3337-ft. above sea level, lat. 32° 27' 02", long. 104° 12' 47". Transmitter: 2.2-mi. NE of Carlsbad. Equipment: Larcen & TTC transmitters; Scala antenna. Ownership: Providence Journal Broadcasting Corp. Represented (sales): TeleRep Inc. Represented (legal): Covington & Burling. Personnel: Erick B. Steffens, General Manager; Dudley Bullock, Chief Engineer; John McCormick, Sales Manager. Note: Operating as a translator.
- Clovis**—K43BU, Marsh Media Inc. Technical Facilities: 1000-w TPO, 7.9-kw ERP, 400-ft. above ground, 4711-ft. above sea level, lat. 34° 26' 25", long. 103° 12' 37". Transmitter: Approx. 2-mi. N of Clovis. Ownership: Marsh Media Inc.
- Clovis**—K45BF, Cannan Communications Inc. Technical Facilities: 1000-w TPO, 12.9-kw ERP, lat. 34° 26' 25", long. 103° 12' 37". Transmitter: 7-mi. N of Clovis. Ownership: Cannan Communications Inc. Note: Operating as a translator.
- Crownpoint**—K38AU, The Navajo Nation. Technical Facilities: 0.56-kw ERP, lat. 35° 54' 29", long. 108° 46' 21". Transmitter: Deza Bluff, NM. Began Operation: October 1, 1988. Ownership: Navajo Community College. Personnel: Dr. Curtis Sweet, Director.
- Deming**—K51DS, KOAT Television Inc. Technical Facilities: 100-w TPO, 2.6-kw ERP, 39-ft. above ground, 5564-ft. above sea level, lat. 32° 12' 00", long. 107° 36' 35". Transmitter: Little Florida Mountain, 10-mi. SE of Deming. Ownership: Pulitzer Publishing Co. Personnel: Wayne Godsey, General Manager; Jeffrey Sales, General Sales Manager; Charles Amy, Chief Engineer.
- Eagle Nest**—K35BZ, Eagle Nest TV Assn. Technical Facilities: 2.88-kw ERP, lat. 36° 38' 28", long. 105° 13' 48". Ownership: Eagle Nest TV Assn.
- Farmington**—K43AI, Regents of U. of NM & Albuquerque Board of Education. Phone: 505-277-2121. Technical Facilities: 100-w TPO, 1.1-kw ERP, 157-ft. above ground, 5943-ft. above sea level, lat. 36° 41' 48", long. 108° 10' 39". Transmitter: 3.23-mi. SE of Farmington on Farmington Bluffs.
- Farmington**—K47DR, Christian Bcstg. Communications. Technical Facilities: 1000-w TPO, 31.3-kw ERP, 174-ft. above ground, 5962-ft. above sea level, lat. 36° 41' 50", long. 108° 10' 42". Transmitter: 10-mi. SE of Farmington. Began Operation: March 13, 1996. Ownership: Christian Broadcasting Communications.
- *Hobbs**—K14JF, Michael J. Carter. Phone: 813-962-1473. Technical Facilities: 175-w TPO, 1-kw ERP, 614-ft. above ground, 4234-ft. above sea level, lat. 32° 40' 27", long. 103° 06' 38". Transmitter: 1.2-mi. SE of Hobbs. Ownership: Michael J. Carter.
- *Hobbs**—K16EB, Michael J. Carter. Phone: 813-962-1473. Technical Facilities: 175-w TPO, 1-kw ERP, 614-ft. above ground, 955-ft. above sea level, lat. 32° 40' 27", long. 103° 06' 38". Transmitter: 1.2-mi. SE of Hobbs. Ownership: Michael J. Carter.
- *Hobbs**—K20FI, Michael J. Carter. Phone: 813-962-1473. Technical Facilities: 175-w TPO, 1-kw ERP, 614-ft. above ground, 4234-ft. above sea level, lat. 32° 40' 27", long. 103° 06' 38". Transmitter: 1.2-mi. SE of Hobbs. Ownership: Michael J. Carter.
- *Hobbs**—K23EK, Blake Twedt. Phone: 813-392-1681. Technical Facilities: 175-w TPO, 1-kw ERP, 619-ft. above ground, 954-ft. above sea level, lat. 32° 40' 27", long. 103° 06' 38". Transmitter: 1.2-mi. SE of Hobbs. Ownership: Blake Twedt.
- *Hobbs**—K35EO, Blake Twedt. Phone: 813-392-1681. Technical Facilities: 175-w TPO, 1-kw ERP, 614-ft. above ground, 4234-ft. above sea level, lat. 32° 40' 27", long. 103° 06' 38". Transmitter: 1.2-mi. SE of Hobbs. Ownership: Blake Twedt.
- *Hobbs**—K38EP, Michael J. Carter. Phone: 813-962-1473. Technical Facilities: 175-w TPO, 1-kw ERP, 614-ft. above ground, 955-ft. above sea level, lat. 32° 40' 27", long. 103° 06' 38". Transmitter: 1.2-mi. SE of Hobbs. Ownership: Michael J. Carter.
- *Hobbs**—K47CF, Ramar Communications Inc. Technical Facilities: 1000-w TPO, 8.9-kw ERP, 200-ft. above ground, 3847-ft. above sea level, lat. 32° 43' 28", long. 103° 09' 03". Transmitter: 1.5-mi. NW of Hobbs. Ownership: Ramar Communications Inc. Note: Operating as a translator.
- *Hobbs**—K50EO, Diane Maddox. Technical Facilities: 175-w TPO, 1-kw ERP, 614-ft. above ground, 4236-ft. above sea level, lat. 32° 40' 27", long. 103° 06' 38". Transmitter: 1.2-mi. SE of Hobbs. Ownership: Diane Maddox.
- *Hobbs**—K52FB, John Dudek. Phone: 813-397-2759. Technical Facilities: 175-w TPO, 1-kw ERP, 614-ft. above ground, 955-ft. above sea level, lat. 32° 40' 27", long. 103° 06' 38". Transmitter: 1.2-mi. SE of Hobbs. Ownership: John Dudek.
- *Hobbs**—K65GJ, Michael J. Carter. Phone: 813-962-1473. Technical Facilities: 175-w TPO, 1-kw ERP, 614-ft. above ground, 4234-ft. above sea level, lat. 32° 40' 27", long. 103° 06' 38". Transmitter: 1.2-mi. SE of Hobbs. Ownership: Michael J. Carter.
- Las Cruces**—K46DH, Lee Enterprises Inc. Phone: 319-383-2100. Fax: 319-323-9608. Studio: 10033 Carnegie, El Paso, TX 79925. Technical Facilities: 250-w TPO, 7-kw ERP, 113-ft. above ground, 4068-ft. above sea level, lat. 32° 18' 19", long. 106° 46' 41". Transmitter: 500 S. Main St. Equipment: TTC transmitter; Dielectric antenna. Satellite earth stations: Antenna Technology, 5-meter. Agile Omni receivers. Ownership: Lee Enterprises Inc. Multichannel TV Sound: Separate audio program. Advertising: Yes. Personnel: Ray Depa, General Manager; Lawrence Montenegro, Chief Engineer; Dan Kempner, Sales Manager. Note: Operating as a translator.
- Ruidoso**—K35AN, Todd, Branton, Wooton & Fugit. Technical Facilities: 1.13-kw ERP, lat. 33° 24' 14", long. 105° 46' 53". Ownership: Todd, Branton, Wooton & Fugit.
- *Santa Fe**—K21DB, Park Place Bcstg. Co. Technical Facilities: 1000-w TPO, 12.8-kw ERP, 194-ft. above ground, 6939-ft. above sea level, lat. 35° 40' 41", long. 105° 59' 26". Transmitter: 3-mi. W of Santa Fe. Ownership: Leo Kesselman.
- Santa Fe**—K52BS, Telemundo of Santa Fe Inc. Phone: 303-526-1039. Studio: Eldorado Hotel, Santa Fe, NM. Technical Facilities: 1000-w TPO, 9.11-kw ERP, 210-ft. above ground, 7221-ft. above sea level, lat. 35° 41' 16", long. 105° 56' 04". Holds CP for change to 11.9-kw ERP, 7152-ft. above sea level, lat. 35° 42' 05", long. 105° 57' 58". Transmitter to Buckman Rd. & Arroyo de Las Trampas, 0.62-mi. N of Santa Fe. BPTTL-JEO415ZJ. Transmitter: 204-210 E. Marcy St. Ownership: Telemundo Group Inc. Satellite programming: KUBD (I), Denver. Advertising: Planned. Represented (sales): Telemundo Network Sales. Represented (engineering): Richard Vega. Represented (legal): Cole, Raywid & Braverman L.L.P. Note: Operating as a translator.
- Shiprock**—K48AW, Navajo Nation. Phone: 602-787-6132. Technical Facilities: 100-w TPO, 0.578-kw ERP, 56-ft. above ground, 5059-ft. above sea level, lat. 36° 48' 16", long. 108° 41' 41". Transmitter: 1.5-mi. NNW of Shiprock at Shiprock Campus of Navajo Community College. Ownership: Navajo Nation. Satellite programming: Learning Channel. Personnel: Dr. Curtis Sweet, Director.
- Socorro**—K28CE, Son Bcstg. Inc. Technical Facilities: 7250-w TPO, 1.9-kw ERP, 40-ft. above ground, 7270-ft. above sea level, lat. 34° 04' 18", long. 106° 57' 44". Transmitter: Socorro Peak, 3-mi. W of Socorro. Ownership: Son Broadcasting Inc.

New York

- Amityville**—WNYA-LP, Ch. 38, Paxson Communications LPTV Inc. Phones: 212-834-4045; 860-444-2626. Fax: 212-836-4048. Technical Facilities: 1000-w TPO, 12.6-kw ERP, 253-ft. above ground, 354-ft. above sea level, lat. 40° 44' 45", long. 73° 37' 21". Transmitter: 260 E. 2nd St., Mineola, NY. Equipment: Acrodyne transmitter; Bogner antenna. Satellite earth stations: Videotek receivers. Began Operation: July 2, 1996. Ownership: Paxson Communications Corp. Multichannel TV Sound: No. Satellite programming: WHAI-TV; IN-TV. Advertising: Planned. Represented (legal): Dow, Lohnes & Albertson. Personnel: Lisa Phillips, General Manager; Robert Brown, Chief Engineer.
- Amityville & Mineola**—W66CE, Amity Bcstg. Co. Technical Facilities: 1000-w TPO, 21.1-kw ERP, 253-ft. above ground, 354-ft. above sea level, lat. 40° 44' 45", long. 73° 37' 29". Holds CP for change to 25-kw ERP, 200-ft. above sea level, lat. 40° 42' 48", long. 73° 47' 20". Transmitter to 172-90 Highland Ave., Jamaica. BPTTL-931026JH. Requests modification of CP for change to 3.7-kw ERP, lat. 40° 40' 30", long. 73° 54' 50". BPTTL-940412CY. Transmitter: 2nd & Senate Sts. Ownership: Amity Broadcasting Co.
- Auburn**—W48AO, Sonny Persad. Technical Facilities: 100-w TPO, 1.15-kw ERP, 230-ft. above ground, 938-ft. above sea level, lat. 42° 55' 43", long. 76° 33' 39". Transmitter: 85 Osborne St., Auburn. Ownership: Sonny Persad.
- Auburn**—W54AK, Sonny Persad. Technical Facilities: 1000-w TPO, 18.1-kw ERP, 180-ft. above ground, 889-ft. above sea level, lat. 42° 55' 43", long. 76° 33' 39". Transmitter: 85 Osborne St., Auburn. Ownership: Sonny Persad.
- *Bath**—W20BL, Molly L. Grant. Phone: 716-567-8873. Technical Facilities: 100-w TPO, 0.7-kw ERP, 250-ft. above ground, 2090-ft. above sea level, lat. 42° 18' 28", long. 77° 13' 18". Transmitter: O'Brien Rd. on Irish Hill. Ownership: David A. & Molly L. Grant.
- Binghamton**—W08DL, David A. Grant. Phone: 716-567-8873. Technical Facilities: 30-w TPO, 0.082-kw ERP, 279-ft. above ground, 1978-ft. above sea level, lat. 42° 03' 44", long. 75° 56' 37". Transmitter: Inghram Hill Rd., Inghram Hill, 2.5-mi. S of Binghamton. Began Operation: August 12, 1996. Ownership: David A. & Molly L. Grant.
- Binghamton**—W14AH, Trinity Bcstg. Network Inc. Phone: 714-832-2950. Technical Facilities: 1000-w TPO, 7.8-kw ERP, 564-ft. above ground, 2257-ft. above sea level, lat. 42° 03' 22", long. 75° 56' 39".

Transmitter: Ingraham Hill, 0.3-mi. W of Folger & Hawleytown Rds., near Binghamton.
Operation: May 4, 1989.
Ownership: Trinity Broadcasting Network Inc.
Licensed as a translator.

Wood—W44BC, Jose Luis Rodriguez.
Technical Facilities: 800-w TPO, 9.24-kw ERP, 5-ft. above ground, 299-ft. above sea level, lat. 40° 45' 04", long. 73° 12' 52".
Transmitter: 180 Freeman Ave., Islip Terrace.
Ownership: Jose Luis Rodriguez.

Wynsville—WNXY-LP, Ch. 54, Island Broadcasting Co. Phone: 516-627-5103.
Address: 110 E. 23 St., New York, NY 10010.
Technical Facilities: 1000-w TPO, 26-kw ERP, 8-ft. above ground, 377-ft. above sea level, lat. 40° 40' 30", long. 73° 54' 50".
Transmitter: 249 Thomas Boydland St.
Equipment: ITS transmitter; Bogner antenna.
Operation: April 1, 1989.
Ownership: Island Broadcasting Co.
Advertising: No.
Represented (legal): Rosenman & Colin.
Note: Operating as a translator.

Yale—W15BH, Tri-State Christian TV Inc. Phone: 618-997-9333.
Technical Facilities: 1000-w TPO, 17.83-kw ERP, 545-ft. above ground, 1148-ft. above sea level, lat. 42° 52' 47", long. 78° 52' 36".
Transmitter: Marine Midland Center, Main St.
Ownership: Tri-State Christian TV Inc.

Yale—W36BW, CAI Wireless Systems Inc. Phone: 518-462-2632. Fax: 518-462-3045.
Technical Facilities: 1000-w TPO, 9.5-kw ERP, 34-ft. above ground, 1375-ft. above sea level, lat. 43° 01' 27", long. 78° 55' 40".
Transmitter: 951 Whitehaven Rd., Grand Island.
Equipment: Emcee transmitter; Andrew antenna.
Ownership: CAI Wireless Systems Inc.

Yale—W58AV, Citizens Television Systems Inc. Phone: 716-884-9228; 716-884-9229.
Address: 18 Agassiz Circle, Buffalo, NY 14214.
Technical Facilities: 1000-w TPO, 15.1-kw ERP, 576-ft. above ground, 1167-ft. above sea level, lat. 42° 52' 47", long. 78° 52' 36".
Requests modification of CP for change to 1000-w TPO, 14.9-kw ERP. BPTTL-940407JD.
Transmitter: Marine Midland Center.
Equipment: Television Technology transmitter; Bogner antenna.
Satellite earth stations: Superior, Scientific-Atlanta receivers.
Began Operation: September 15, 1988.
Ownership: Citizens Television Systems Inc. (Buffalo).
Multichannel TV Sound: Stereo and separate audio program.
Satellite programming: America One; Learning Channel.
Advertising: Yes. Rates: \$50.00/30 Sec.
Represented (legal): Samuel Simon.
Personnel: Deborah Ann Heisler, General Manager; Bruce G. Alesse, Sales Manager.

Yale—W61CA, Craig L. Fox.
Technical Facilities: 100-w TPO, 2.48-kw ERP, 1148-ft. above sea level, lat. 42° 52' 47", long. 78° 52' 36".
Requests modification of CP for change to 2.32-kw ERP. BMTTL-930401TX.
Transmitter: Marine Midland Center, Main St., Buffalo.
Ownership: Craig L. Fox.

Buffalo—W69CS, Anthony J. Fant. Phone: 205-871-3268.
Technical Facilities: 100-w TPO, 0.82-kw ERP, 1148-ft. above sea level, lat. 42° 52' 47", long. 78° 52' 36".
Requests modification of CP for change to 2.31-kw ERP. BMTTL-930401TY.
Transmitter: Marine Midland Center.
Began Operation: March 10, 1994.
Ownership: Fant Broadcasting Co., L.L.C.

***Burlington—W29BJ, Kevin O'Kane. Phone: 315-829-4847.**
Technical Facilities: 1000-w TPO, 10.7-kw ERP, 180-ft. above ground, 2191-ft. above sea level, lat. 42° 42' 50", long. 75° 08' 45".
Transmitter: Clock Hill Rd. at Rtes. 80 & 51 intersection.
Ownership: Kevin O'Kane.
Note: Operating as a translator.

***Canton & Potsdam—W34AR, David James Alteri.**
Technical Facilities: 1000-w TPO, 36.5-kw ERP, 164-ft. above ground, 584-ft. above sea level, lat. 44° 35' 46", long. 74° 46' 19".
Transmitter: White Hill Rd.
Ownership: David J. Alteri.

Cazenovia—W07CA, Craig L. Fox.
Technical Facilities: 10-w TPO, 0.1-kw ERP, 62-ft. above ground, 1394-ft. above sea level, lat. 42° 57' 18", long. 75° 53' 40".
Transmitter: Syracuse Rd., Rte. 92, Cazenovia.
Ownership: Craig L. Fox.

Deer Park—WNYN-LP, Ch. 51, Xenia Renatta Izzo. Phone: 310-436-4482. Fax: 310-436-7723.
Technical Facilities: 1000-w TPO, 58.3-kw ERP, 98-ft. above ground, 161-ft. above sea level, lat. 40° 45' 36", long. 73° 19' 03".
Transmitter: 651 Grand Blvd.
Equipment: Emcee transmitter; Bogner antenna.
Satellite earth stations: Comtech, 5-meter; M/A-Com receivers.
Began Operation: January 19, 1993.
Ownership: Julio F. & Xenia R. Izzo.
Satellite programming: The Box.
Represented (legal): Irwin, Campbell & Tannenwald, P.C.
Personnel: Julio Izzo, General Manager & Chief Engineer; Richard Cox, Sales Manager.

East Hampton—W14AG, Global Village Video Resource Center. Phone: 212-431-7261; 212-925-7751. Fax: 212-941-6906.
Technical Facilities: 81.65-w TPC, 0.964-kw ERP, 104-ft. above ground, 217-ft. above sea level, lat. 40° 59' 30", long. 72° 10' 35".
Began Operation: May 1, 1987.
Ownership: Global Village Video Resource Center.
Advertising: Planned.

Elmira—W26BF, David A. Grant.
Technical Facilities: 50-w TPO, 1.09-kw ERP, 299-ft. above ground, 1926-ft. above sea level, lat. 42° 07' 51", long. 76° 47' 21".
Transmitter: 2000-ft. W of Crane Rd.
Began Operation: March 4, 1996.
Ownership: David A. & Molly L. Grant

Glens Falls—WNCE-LP, Ch. 8, Adams Rocco Rich Inc. Phone: 518-798-8000. Fax: 518-798-8735.
Studio: Mark Plaza, Quaker Rd., Glen Falls, NY 12801.
Technical Facilities: 10-w TPO, 0.019-kw ERP, 161-ft. above ground, 489-ft. above sea level, lat. 43° 18' 29", long. 73° 38' 32".
Transmitter: Jay St., Glens Falls.

Equipment: Television Technology transmitter; Scala antenna.
Satellite earth stations: Chapparral, 3.2-meter; Paracclipse, 3.6-meter; Sony receivers.
Began Operation: December 18, 1987.
Ownership: Adams Rocco Rich Inc.
Multichannel TV Sound: Stereo only.
Satellite programming: America One; Channel America; Kaleidescope; NASA TV; NET (Political Newstalk Network); Z Music.
Personnel: Charles F. Adams, President; Brian Norman, General Manager; Peter Morton, Chief Engineer.

Glens Falls—W14AZ, Trinity Bcstg. Network Inc. Phone: 714-832-2950.
Affiliation: TBN.
Technical Facilities: 1000-w TPO, 10.7-kw ERP, 223-ft. above ground, 1526-ft. above sea level, lat. 43° 18' 17", long. 73° 45' 07".
Transmitter: 1.2-mi. ENE of Glens Falls & Smith Mountain Rds., near Lake Luzerne.
Began Operation: May 10, 1991.
Ownership: Trinity Broadcasting Network Inc.
Advertising: No.
Represented (engineering): Smith & Fisher.
Represented (legal): Colby M. Ray.
Personnel: Paul Crouch, General Manager; Ben Miller, Chief Engineer; Rod Henke, Sales Manager.

***Glens Falls—W26AJ, Grich Bcstg. Corp., Debtor-in-Possession. Phone: 518-798-8000.**
Studio: 105 Queensbury Ave., Queensbury, NY 12804.
Technical Facilities: 1000-w TPO, 10.32-kw ERP, 87-ft. above ground, 1507-ft. above sea level, lat. 43° 17' 22", long. 73° 44' 35".
Transmitter: 4.3-mi. SW of Glens Falls.
Ownership: Grich Broadcasting Corp., Debtor in Possession.
Personnel: James E. Grich, General Manager.

Gloversville—W49BA, Michael A. Sleezer.
Technical Facilities: 100-w TPO, 8.9-kw ERP, 56-ft. above ground, 876-ft. above sea level, lat. 43° 02' 51", long. 74° 20' 52".
Holds CP for change to 7.42-kw ERP, 195-ft. above ground, 1130-ft. above sea level, lat. 43° 02' 35", long. 74° 20' 19"; transmitter to Eagle St. & Kingsboro Ave. BPTTL-930402ZL.
Transmitter: 97-101 S. Main St., Gloversville.
Ownership: Michael A. Sleezer.

***Greece—W06BT, Salvatore J. Caterino. Phone: 716-663-3263.**
Technical Facilities: 10-w TPO, 0.029-kw ERP, 75-ft. above ground, 581-ft. above sea level, lat. 43° 11' 14", long. 77° 42' 09".
Transmitter: 120 Erie Canal Dr.
Ownership: Salvatore J. Caterino.

Hamburg—W39BC, Southtown's Christian Center Inc. Phone: 716-627-4038.
Studio: 2095 Lakeview Rd., Lakeview, NY 14085.
Technical Facilities: 1000-w TPO, 16.9-kw ERP, 315-ft. above ground, 912-ft. above sea level, lat. 42° 49' 50", long. 78° 47' 54".
Transmitter: Dorrance St. & Onondago Ave., West Seneca.
Equipment: ITS transmitter; Alan Dick & Co. antenna.
Satellite earth stations: ChannelMaster, Ku-band; Paracclipse, C-band; Toshiba receivers.
Began Operation: July 1, 1992.
Ownership: Southtown's Christian Center Inc.
Multichannel TV Sound:
Satellite programming: FamilyNet; NET (Political Newstalk Network).

Advertising: Yes.
Represented (engineering): David Grant.
Represented (legal): Joseph E. Dunne III.
Personnel: Tom Smardz, General Manager; Dave Grant, Chief Engineer; Elsie Delair, Sales Manager.

Hoosick, Hoosick Falls, North Hoosick & North Hoosick Falls—WNGN-LP, Ch. 26, Brian A. Larson. Phone: 518-686-0975.
Technical Facilities: 1000-w TPO, 10-kw ERP, 148-ft. above ground, 1768-ft. above sea level, lat. 42° 46' 56", long. 73° 25' 07".
Transmitter: 1.86-mi. E of Grafton.
Equipment: Acrodyne transmitter; Scala antenna.
Satellite earth stations: Scientific-Atlanta, 12-meter; Uniden receivers.
Ownership: Brian A. Larson.
Represented (sales): K/B Sells.
Personnel: Brian A. Larson, General Manager; Keith Cail, Chief Engineer; Rick Reed, Sales Manager.
Note: Operating as a translator.

***Hornell—W16BE, Molly L. Grant. Phone: 716-567-8873.**
Technical Facilities: 100-w TPO, 4.4-kw ERP, 249-ft. above ground, 2194-ft. above sea level, lat. 42° 16' 05", long. 77° 37' 51".
Transmitter: Hincley Hill near Rush Rd.
Ownership: Molly L. Grant

Ithaca—W16AX, Max Television of Syracuse L.P. Phone: 315-472-6800. Fax: 315-471-8889.
Technical Facilities: 100-w TPO, 1.6-kw ERP, 144-ft. above ground, 1047-ft. above sea level, lat. 42° 25' 37", long. 76° 29' 55".
Transmitter: 815 S. Aurora St.
Began Operation: March 1, 1996.
Ownership: Max Media Properties L.L.C.
Personnel: Linda Gray, General Manager; Mike Maville, Chief Engineer; Dan Walding, Sales Manager.
Note: Operating as a translator.

***Ithaca—W44BG, Trinity Christian Center. Phone: 714-832-2950.**
Technical Facilities: 700-w TPO, 5.5-kw ERP, 1512-ft. above sea level, lat. 41° 32' 42", long. 76° 42' 39".
Transmitter: 0.62-mi. W of Extension Rd. on Townline Rd.
Ownership: Trinity Broadcasting Network Inc.

Jamestown—W10BH, Trinity Broadcasting Network Inc.
Affiliation: TBN.
Technical Facilities: 10-w TPO, 0.026-kw ERP, 85-ft. above ground, 1821-ft. above sea level, lat. 42° 07' 53", long. 79° 13' 13".
Transmitter: Near WHUG(FM) tower.
Began Operation: August 5, 1996.
Ownership: Trinity Broadcasting Network Inc.

Jamestown—W52BT, Trinity Bcstg. Network Inc. Phone: 714-832-2950.
Affiliation: TBN.
Technical Facilities: 1000-w TPO, 22.6-kw ERP, 85-ft. above ground, 1818-ft. above sea level, lat. 42° 07' 53", long. 79° 13' 13".
Holds CP for change to 24.7-kw ERP, 1811-ft. above sea level. BPTVL-930402D2.
Transmitter: Tower adjacent to WHUG(FM) tower.
Equipment: Television Technology transmitter; Andrew antenna.
Satellite earth stations: Scientific-Atlanta.
Began Operation: July 27, 1989.
Ownership: Trinity Broadcasting Network Inc.

Low Power TV Stations—New York

- Liberty**—W30AZ, John Mester. Phones: 718-282-9090; 914-583-4521. Fax: 718-469-0881.
Studio: Box 761, Kauneonga Lake, NY 12749.
Technical Facilities: 100-w TPO, 0.825-kw ERP, 243-ft. above ground, 1791-ft. above sea level, lat. 41° 45' 09", long. 74° 43' 01".
Transmitter: E. Monguap Rd., Liberty.
Equipment: TTC transmitter; Scala antenna.
Satellite earth stations: Orbitron, 3.6-meter; ChannelMaster, 1-meter; Scala receivers.
Began Operation: October 1, 1991.
Ownership: Mesters TV.
Represented (engineering): Frank Yee P. E.
Represented (legal): Hogan & Hartson.
Note: Operating as a translator.
- Little Falls**—W28AQ, Sullivan Broadcasting License Corp. Phone: 617-859-2959.
Technical Facilities: 100-w TPO, 1.3-kw ERP, 131-ft. above ground, 1460-ft. above sea level, lat. 42° 59' 02", long. 74° 53' 46".
Holds CP for change to 1000-w TPO, 9.87-kw ERP. BPTTL-920214EC.
Transmitter: Oregon Rd., Little Falls.
Ownership: Sullivan Broadcasting Co.
Note: Operating as a translator.
- Long Island City**—WXNY-LP, Ch. 38, Island Broadcasting Co. Phone: 516-598-0466.
Studio: 110 E. 23 St., New York, NY 10010.
Technical Facilities: 1000-w TPO, 3-kw ERP, 683-ft. above ground, 699-ft. above sea level, lat. 40° 44' 50", long. 73° 56' 38".
Holds CP for change to 0.01-kw ERP, 1152-ft. above ground, 1201-ft. above sea level, lat. 40° 44' 54", long. 73° 59' 10"; transmitter to Empire State Bldg., 350 5th Ave. BPTTL-960223JE.
Requests modification of CP for change to 40.3-kw ERP.
Transmitter: 1 Court Square.
Began Operation: December 15, 1990.
Ownership: Island Broadcasting Co.
Advertising: No.
Represented (legal): Rosenman & Colin.
Note: Operating as a translator.
- Manhattan**—W17BM, Empire Broadcasting Inc. Phone: 212-564-7664.
Technical Facilities: 2000-w TPO, 2-kw ERP, 1004-ft. above ground, 1056-ft. above sea level, lat. 40° 44' 54", long. 73° 59' 10".
Began Operation: February 12, 1996.
Transmitter: Atop Empire State Building, 350 5th Ave.
Ownership: Empire Broadcasting Inc.
- Massena**—W14BU, David Welch. Phone: 309-655-5418.
Technical Facilities: 100-w TPO, 0.84-kw ERP, 380-ft. above ground, 594-ft. above sea level, lat. 44° 54' 14", long. 74° 53' 01".
Transmitter: Rte. 420, 1-mi. S of Massena.
Began Operation: March 13, 1996.
Ownership: David Welch.
- *Massena**—W23BK, David Welch. Phone: 309-655-5418.
Technical Facilities: 100-w TPO, 0.836-kw ERP, 381-ft. above ground, 594-ft. above sea level, lat. 44° 54' 14", long. 74° 53' 01".
Transmitter: Rte. 420, 1-mi. S of Massena.
Ownership: David Welch.
- Massena**—W25BX, Nellie Gajeski. Phone: 718-278-5385.
Technical Facilities: 100-w TPO, 0.84-kw ERP, 380-ft. above ground, 594-ft. above sea level, lat. 44° 54' 14", long. 74° 53' 01".
Transmitter: Rte. 420, 1-mi. S of Massena.
Began Operation: March 1, 1996.
Ownership: Nellie Gajeski.
- Massena**—W28BC, Smith Broadcasting Group Inc. Phone: 813-821-7900.
Technical Facilities: 100-w TPO, 0.95-kw ERP, 358-ft. above ground, 505-ft. above sea level, lat. 44° 54' 14", long. 74° 53' 10".
Transmitter: Winthrop Rd.
Began Operation: June 21, 1994.
Ownership: Smith Broadcasting Group Inc.
Note: Operating as a translator.
- *Massena**—W31BH, Nellie Gajeski. Phone: 718-279-5385.
Technical Facilities: 100-w TPO, 0.836-kw ERP, 381-ft. above ground, 594-ft. above sea level, lat. 44° 54' 14", long. 74° 53' 01".
Transmitter: Rte. 420, 1-mi. S of Massena.
Ownership: Nellie Gajeski.
- Massena**—W36BN, Nellie Gajeski. Phone: 718-278-5385.
Technical Facilities: 100-w TPO, 0.84-kw ERP, 380-ft. above ground, 594-ft. above sea level, lat. 44° 54' 14", long. 74° 53' 01".
Transmitter: Rte. 420, 1-mi. S of Massena.
Began Operation: March 1, 1996.
Ownership: Nellie Gajeski.
- *Massena**—W38CD, Fort Worth Anesthetics Pension Plan.
Technical Facilities: 100-w TPO, 0.836-kw ERP, 381-ft. above ground, 594-ft. above sea level, lat. 44° 54' 14", long. 74° 53' 01".
Transmitter: Rte. 420, 1-mi. S of Massena.
Ownership: Fort Worth Anesthetics Pension Plan.
- Massena**—W54BX, Paul & Marge Klee. Phone: 606-294-3454.
Technical Facilities: 100-w TPO, 0.84-kw ERP, 380-ft. above ground, 594-ft. above sea level, lat. 44° 54' 14", long. 74° 53' 01".
Transmitter: Rte. 420, 5.2-mi. S of Massena.
Began Operation: March 4, 1996.
Ownership: Paul & Marge Klee.
- *Massena**—W59CN, James Oxner. Phone: 803-844-2252.
Technical Facilities: 100-w TPO, 0.84-kw ERP, 380-ft. above ground, 593-ft. above sea level, lat. 44° 54' 14", long. 74° 53' 01".
Transmitter: Rte. 420, 5.2-mi. S of Massena.
Ownership: James Oxner.
- Massena**—W63CD, Paul & Marge Klee. Phone: 606-294-3454.
Technical Facilities: 100-w TPO, 0.84-kw ERP, 380-ft. above ground, 594-ft. above sea level, lat. 44° 54' 14", long. 74° 53' 01".
Transmitter: Rte. 420, 5.2-mi. S of Massena.
Began Operation: March 4, 1996.
Ownership: Paul & Marge Klee.
- Massena**—W65CR, Robert G. Juillerat. Phone: 513-731-0594.
Technical Facilities: 100-w TPO, 0.84-kw ERP, 380-ft. above ground, 594-ft. above sea level, lat. 44° 54' 14", long. 74° 53' 01".
Transmitter: Rte. 420, 1-mi. S of Massena.
Began Operation: March 1, 1996.
Ownership: Robert G. Juillerat.
- Mineola**—WLIQ-LP, Ch. 57, WLIQ-TV Inc. Phone: 516-777-8855. Fax: 516-777-8180.
Technical Facilities: 1000-w TPO, 30-kw ERP, 259-ft. above ground, 322-ft. above sea level, lat. 40° 44' 59", long. 73° 34' 56".
Transmitter: Maria Regina High School, 1333 Admiral Lane, Uniondale.
Ownership: WLIQ-TV Inc.
Represented (legal): Arent Fox Kintner Plotkin & Kahn.
Personnel: Marvin Chauvin, Chief Executive Officer; David Feinblatt, General Manager;
- Mark D'Acampora, Chief Engineer; Elloit Simmons, Sales Manager.
Note: Operating as a translator.
- Nedrow**—W51BA, AGK Communications Assn. Phone: 315-468-0908.
Technical Facilities: 954-w TPO, 5-kw ERP, 404-ft. above ground, 781-ft. above sea level, lat. 43° 03' 30", long. 76° 10' 00".
Transmitter: 401 W. Kirkpatrick St.
Began Operation: March 9, 1994.
Ownership: AGK Communications Assoc.
- New York**—WKOB-LP, Ch. 53, WKOB Communications Inc.
Technical Facilities: 850-w TPO, 6.73-kw ERP, lat. 40° 44' 54", long. 73° 59' 10".
Transmitter: Atop Empire State Bldg., 350 5th Ave.
Began Operation: August 15, 1994.
Ownership: WKOB Communications Inc.
Note: Licensed as a translator.
- Nyack**—WRNN-LP, Ch. 57, LP Nyack L.P. Phone: 203-353-8555.
Technical Facilities: 1000-w TPO, 0.8-kw ERP, 92-ft. above ground, 731-ft. above sea level, lat. 41° 09' 07", long. 73° 47' 10".
Transmitter: Hardcastle Hill, near Pleasantville.
Ownership: LP Nyack Ltd. Partnership.
Satellite programming: Learning Channel; Odyssey.
Note: Licensed as a translator.
- Olean**—W20AB, Choice Olean Television Station Inc. Phone: 716-373-2488. Fax: 716-373-7079.
Studio: 245-247 N. Union St., Olean, NY 14760.
Technical Facilities: 1000-w TPO, 12.5-kw ERP, lat. 42° 04' 50", long. 78° 25' 50".
Transmitter: 245 N. Union St., Olean, NY.
Equipment: Emcee transmitter; Scala antenna.
Satellite earth stations: DX Antenna, 3-meter; DX Antenna, 5-meter; Sony receivers.
Began Operation: December 28, 1986.
Ownership: Choice Olean Television Station.
Satellite programming: American Independent Network; Home Shopping Spree; Network One.
Advertising: Yes. Rates: \$10.00-\$25.00/30 Sec.
Personnel: Charles Bordonaro, Station & Sales Manager; Joseph Wetherell, Chief Engineer.
- Olean**—W22AZ, Trinity Bcstg. Network Inc. Phone: 714-832-2950.
Affiliation: TBN.
Technical Facilities: 916-w TPO, 10-kw ERP, 171-ft. above ground, 2319-ft. above sea level, lat. 42° 03' 04", long. 78° 25' 11".
Transmitter: 2.1-mi. SSE of Olean.
Equipment: Bogner antenna.
Began Operation: November 28, 1986.
Ownership: Trinity Broadcasting Network Inc.
Advertising: No.
Represented (engineering): Smith & Fisher.
Represented (legal): Colby M. Ray.
Personnel: Paul Crouch, General Manager; Ben Miller, Chief Engineer; Rod Henke, Sales Manager.
- Olean**—W25AK, Choice Olean Television Station Inc.
Studio: 245-247 N. Union St., Olean, NY 14760.
Technical Facilities: 100-w TPO, 1.34-kw ERP, 180-ft. above ground, 2256-ft. above sea level, lat. 42° 03' 00.40", long. 78° 25' 11".
Transmitter: Savage Hollow Rd.
Equipment: Television Technology transmitter; Bogner antenna.
Began Operation: February 15, 1988.
- Ownership: Choice Olean Television Station
Satellite programming: FamilyNet; Internat TV Network; Showcase America.
Personnel: Craig Miller, General Manager; Program Director; Douglas Little, Sales Manager; Carl Stiefater, Chief Engineer.
- Oneida, Wampsville, Durhamville**—W13BR, Kevin O'Kane. Phone: 315-848-4847.
Technical Facilities: 10-w TPO, 0.091-kw ERP, 92-ft. above ground, 535-ft. above sea level, lat. 43° 05' 35", long. 75° 39' 06".
Transmitter: 240 Main St., Oneida.
Ownership: Kevin O'Kane.
- Oneonta**—WISF-LP, Ch. 15, Rastus Broadcast. Phone: 607-433-8815; 607-283346. Fax: 607-286-7146. E-mail: TV15@magnum.wpe.com. Web Site: http://www.wpe.com/ntvts
Technical Facilities: 100-w TPO, 0.84-kw ERP, 128-ft. above ground, 2028-ft. above sea level, lat. 42° 25' 27", long. 75° 04' 04".
Transmitter: Rte. 28, S of city.
Satellite earth stations: In operation.
Began Operation: April 1, 1990.
Ownership: Rastus Broadcast.
Satellite programming: Channel America; NE (Political Newstalk Network).
Advertising: Yes. Rates: \$35.00/30 Sec. \$60.00/Min.
- Plainview-Hicksville**—WNYX-LP, Ch. 44, Island Broadcasting Co. Phone: 516-627-5103.
Studio: 110 E. 23rd St., New York, NY 10010
Technical Facilities: 1000-w TPO, 129-kw ERP, 253-ft. above ground, 354-ft. above sea level, lat. 40° 44' 45", long. 73° 37' 29".
Transmitter: 2nd & State Sts., Mineola.
Equipment: Emcee transmitter; Bogner antenna.
Began Operation: April 1, 1987.
Ownership: Island Broadcasting Co.
Advertising: No.
Represented (legal): Rosenman & Colin.
Personnel: Michael Bogner, General Manager.
- *Plattsburgh**—W14BT, Robert Makitten. Phone: 315-636-8353.
Technical Facilities: 122-w TPO, 0.5-kw ERP, 350-ft. above ground, 2431-ft. above sea level, lat. 44° 34' 26", long. 73° 40' 29".
Transmitter: Rand Hill, 7-mi. W of Pero.
Ownership: Robert Makitten.
- *Plattsburgh**—W19BR, James O. Somerville. Phone: 315-585-6307.
Technical Facilities: 122-w TPO, 0.5-kw ERP, 350-ft. above ground, 2431-ft. above sea level, lat. 44° 34' 26", long. 73° 40' 29".
Transmitter: Rand Hill, 7-mi. W of Pero.
Ownership: James O. Somerville.
- Plattsburgh**—W27BI, Susan Clarke. Phone: 518-297-2727. Fax: 518-297-3377.
Affiliation: UPN.
Technical Facilities: 1000-w TPO, 44.65-kw ERP, 98-ft. above ground, 1578-ft. above sea level, lat. 44° 46' 13", long. 73° 36' 47".
Holds CP for change to 104.5-kw ERP, 1594-ft. above sea level. BPTTL-930401TT.
Transmitter: Rand Hill, N of Rand Rd., Jericho.
Equipment: Townsend transmitter; Bogner antenna.
Satellite earth stations: Drake receivers.
Began Operation: November 1, 1992.
Ownership: WWBI-TV Inc.
Multichannel TV Sound: Stereo and separate audio program.
Advertising: Yes.
Personnel: Gary Clarke, General Manager.

Syracuse—W40BA, Paul Vincent Klee Trust. Technical Facilities: 122-w TPO, 0.5-kw ERP, 10-ft. above ground, 2431-ft. above sea level, lat. 44° 34' 26", long. 73° 40' 29". Transmitter: Rand Hill, 7-mi. W of Pero. Ownership: Paul Vincent Klee Trust.

Syracuse—W49BI, James O. Somerville. Phone: 315-585-6307. Technical Facilities: 122-w TPO, 0.5-kw ERP, 10-ft. above ground, 2431-ft. above sea level, lat. 44° 34' 26", long. 73° 40' 29". Transmitter: Rand Hill, 7-mi. W of Pero. Ownership: James O. Somerville.

Syracuse—W65CS, Mac Alexander. Technical Facilities: 500-w TPO, 0.5-kw ERP, 10-ft. above ground, 2431-ft. above sea level, lat. 44° 34' 26", long. 73° 40' 29". Transmitter: Rand Hill, 7-mi. W of Pero. Ownership: Mac Alexander.

Poughkeepsie—W42AE, Dutchess Community College. Phone: 914-431-8940. Fax: 914-31-8985. Address: 53 Pendell Rd., Poughkeepsie, NY 12601-1595. Technical Facilities: 100-w TPO, 1.9317-kw ERP, 135-ft. above ground, 1129-ft. above sea level, lat. 41° 43' 10", long. 73° 59' 45". Transmitter: Illinois Mountain, approx. 3-mi. W of Poughkeepsie. Equipment: Emcee transmitter; Bogner antenna. Satellite earth stations: Comtech, 3.8-meter; Scientific-Atlanta, 4.5-meter; Scientific-Atlanta receivers. Began Operation: January 21, 1981. Ownership: Dutchess Community College. Multichannel TV Sound: Separate audio program. Advertising: No. Represented (legal): Schwartz, Woods & Miller. Personnel: Jay Simpson, Director, Telecommunications. Note: Operating as a translator.

Rochester—W15AL, Metro TV Inc. Phone: 715-468-0908. Technical Facilities: 200-w TPO, 1.33-kw ERP, 151-ft. above ground, 866-ft. above sea level, lat. 43° 08' 07", long. 77° 35' 07". Transmitter: Pinnacle Hill, Rochester. Ownership: Metro TV Inc.

Rochester—WAWW-LP, Ch. 38, Kaleidoscope Affiliates L.L.C. Phone: 716-546-3800. Address: 184 Monroe Ave. Rochester, NY 14607. Technical Facilities: 1000-w TPO, 27.2-kw ERP, 118-ft. above ground, 804-ft. above sea level, lat. 43° 08' 07", long. 77° 35' 07". Transmitter: 115 Highland Ave., Rochester. Equipment: ITS transmitter; Antenna Concepts antenna. Satellite earth stations: Scientific-Atlanta, 5-meter; Scientific-Atlanta, Standard Communications receivers. Began Operation: May 1, 1990. Ownership: Kaleidoscope Affiliates L.L.C. Multichannel TV Sound: No. Satellite programming: America One. Represented (legal): Irwin, Campbell & Tannenwald, P.C. Personnel: Steve Herbert, General Manager; Neal Ardman, Chief Engineer.

Rochester—W40AG, David A. & Molly L. Grant. Phone: 607-937-6144. Technical Facilities: 1000-w TPO, 30.7-kw ERP, 272-ft. above ground, 810-ft. above sea level, lat. 43° 10' 37", long. 77° 28' 39".

Holds CP for change TPO, 10-kw ERP, 449-ft. above ground, 984-ft. above sea level, lat. 43° 10' 14", long. 77° 40' 23", transmitter to Coffax & Ferrano Sts. intersection. BPTTL-9608011A. Transmitter: 2.6-mi. SE of intersection of Plank Rd. & Scribner Rd., Rochester. Ownership: David A. & Molly L. Grant

***Rochester**—W47BM, Kaleidoscope Affiliates L.L.C. Phone: 501-221-0400. Fax: 501-221-3955. E-mail: bob@tv.net Web Site: http://www.ktv.net

Technical Facilities: 100-w TPO, 1.3-kw ERP, 89-ft. above ground, 587-ft. above sea level, lat. 43° 09' 31", long. 77° 35' 05". Transmitter: 250 N. Goodman St.

Equipment: ITS transmitter; Antenna Concepts antenna.

Satellite earth stations: Scientific-Atlanta, 5-meter; Scientific-Atlanta, Standard Communications receivers.

Ownership: Kaleidoscope Affiliates L.L.C.

Satellite programming: Kaleidoscope.

Represented (legal): Irwin, Campbell & Tannenwald, P.C.

Personnel: Steve Herbert, General Manager; Neal Ardman, Chief Engineer.

***Rochester**—W51CM, Robert Santore.

Technical Facilities: 130-w TPO, 1-kw ERP, 476-ft. above ground, 853-ft. above sea level, lat. 43° 09' 17", long. 77° 36' 16". Transmitter: 1-mi. W of State Rte. 47.

Ownership: Robert Santore.

Rochester—W63BM, Anthony J. Fant. Phone: 205-871-3268.

Technical Facilities: 100-w TPO, 1.5-kw ERP, 125-ft. above ground, 840-ft. above sea level, lat. 43° 08' 07", long. 77° 35' 07". Transmitter: 1156 Highland Ave., Brighton.

Ownership: Fant Broadcasting Co., L.L.C.

Rome—W12BZ, Kevin O'Kane. Phone: 315-829-4847.

Technical Facilities: 10-w TPO, 0.16-kw ERP, 108-ft. above ground, 676-ft. above sea level, lat. 43° 12' 18", long. 75° 28' 48". Transmitter: S. Jay St.

Ownership: Kevin O'Kane.

Multichannel TV Sound: Stereo only.

***Rotterdam**—W68CL, Eric M. Zachs.

Technical Facilities: 382-w TPO, 1.58-kw ERP, 75-ft. above ground, 1362-ft. above sea level, lat. 42° 50' 59", long. 74° 03' 54". Transmitter: N side of Crawford Rd. on Crawford Hill.

Ownership: Eric M. Zachs.

***Rutland**—W13CR, RKM Media Inc. Phone: 315-637-5530.

Technical Facilities: 10-w TPO, 0.129-kw ERP, 771-ft. above sea level, lat. 43° 57' 23", long. 75° 50' 45". Transmitter: Rte. 126.

Ownership: RKM Media Inc.

Southampton—WVVH-LP, Ch. 23, Video Voice Inc. Phones: 212-935-4613; 516-537-0273.

Technical Facilities: 1.4-kw ERP, lat. 40° 50' 25", long. 72° 28' 45". Requests CP for change to 25-kw ERP, 230-ft. above ground, lat. 40° 59' 38", long. 72° 10' 19". BPTTL-940413FR.

Transmitter: East Hampton, NY.

Satellite earth stations: Monterey, 10-meter; RCA, 0.5-meter; Chapparral receivers.

Began Operation: October 3, 1994.

Ownership: Video Voice Inc.

Multichannel TV Sound: Stereo only.

Satellite programming: Bloomberg Information TV; Headline News; MOR Music TV; NET (Political Newstalk Network); Network One. Personnel: Ernest Schimizzi, General Manager; Gregory Schimizzi, Sales Manager; Eric Gianbard, Chief Engineer.

Syracuse—W13BU, Craig L. Fox.

Technical Facilities: 10-w TPO, 0.172-kw ERP, 269-ft. above ground, 669-ft. above sea level, lat. 43° 03' 01", long. 76° 09' 03". Transmitter: 109 S. Warren St.

Ownership: Craig L. Fox.

Syracuse—W14AE, Kaleidoscope Affiliates L.L.C. Phone: 501-221-0400. Fax: 501-221-1101. E-mail: larry@ktv.net Web Site: http://www.ktv.net

Technical Facilities: 100-w TPO, 0.376-kw ERP, 345-ft. above ground, 1014-ft. above sea level, lat. 43° 00' 25", long. 76° 05' 38". Holds CP for change to 1000-w TPO, 14.6-kw ERP, 269-ft. above ground, 669-ft. above sea level, lat. 43° 03' 01", long. 76° 09' 03". Transmitter to 109 S. Warren St. BPTTL-880623TX.

Transmitter: Old Stonehouse Rd., De Witt. Equipment: ITS transmitter; Antenna Concepts antenna.

Satellite earth stations: Scientific-Atlanta, 5-meter; Scientific-Atlanta Standard Communications receivers.

Began Operation: June 1, 1988.

Ownership: Kaleidoscope Affiliates L.L.C.

Satellite programming: America One; Channel America; Kaleidoscope.

Advertising: Yes. Rates: \$50/30 Sec.

Represented (legal): Irwin, Campbell & Tannenwald, P.C.

Syracuse—W18AL, Syracuse TV Corp.

Phone: 315-472-0200.

Studio: 401 W. Kirkpatrick St., Syracuse, NY 13204.

Technical Facilities: 1000-w TPO, 20-kw ERP, 331-ft. above ground, 1001-ft. above sea level, lat. 43° 00' 25", long. 76° 05' 38". Transmitter: Old Stonehouse Rd., De Witt.

Equipment: Emcee transmitter; Bogner antenna.

Satellite earth stations: Paraclypse; Chapparral receivers.

Began Operation: October 9, 1984.

Ownership: Syracuse TV Corp.

Advertising: Yes. Rates: \$20.00/Hour.

Represented (legal): James L. Oyster.

Personnel: Craig Fox, General Manager.

Note: Licensed as a translator.

***Syracuse**—W30AJ, Connecticut Home Theatre. Phone: 718-282-9090. Fax: 718-469-0881.

Studio: Suite 1202, 109 S. Warren St., Syracuse, NY 13202.

Technical Facilities: 1000-w TPO, 20.1-kw ERP, 335-ft. above ground, 735-ft. above sea level, lat. 43° 03' 00", long. 76° 09' 04". Transmitter: State Tower Bldg., 109 S. Warren St., Syracuse.

Equipment: TTC transmitter; Bogner antenna.

Satellite earth stations: Midwest Communications, 3.6-meter; Orbitron, 3.6-meter.

Ownership: Connecticut Home Theatre.

Satellite programming: Home Shopping Network.

Represented (engineering): Frank Yee, P.E.

Represented (legal): Hogan & Hartson.

Syracuse—W49BF, Craig L. Fox.

Technical Facilities: 1000-w TPO, 9.34-kw ERP, 415-ft. above ground, 780-ft. above sea level, lat. 43° 03' 30", long. 76° 10' 00".

Holds CP for change to 8.46-kw ERP, 322-ft. above ground, 712-ft. above sea level. BPTTL-910503BY.

Transmitter: 401 W. Kirkpatrick St., Syracuse.

Ownership: Craig L. Fox.

Syracuse—W56CV, AGK Communications Assoc.

Technical Facilities: 20-w TPO, 0.65-kw ERP, 56-ft. above ground, 446-ft. above sea level, lat. 43° 03' 30", long. 76° 10' 00".

Ownership: AGK Communications Assoc.

***Syracuse & Nedrow**—W60BY, Craig L. Fox.

Technical Facilities: 74-w TPO, 1.3-kw ERP, 174-ft. above ground, 840-ft. above sea level, lat. 43° 00' 19", long. 76° 07' 46". Transmitter: 821 E. Brighton Ave.

Ownership: Craig L. Fox.

Syracuse, De Witt, Eastwood, Liverpool & Mattydale—W11BP, Craig L. Fox.

Technical Facilities: 10-w TPO, 0.073-kw ERP, 332-ft. above ground, 1001-ft. above sea level, lat. 43° 00' 25", long. 76° 05' 38". Holds CP for change to 0.097-kw ERP, 141-ft. above ground, 676-ft. above sea level, lat. 43° 03' 33", long. 76° 08' 10", transmitter to 989 James St. BPTTL-891208VQ.

Transmitter: Old Stonehouse Rd.

Ownership: Craig L. Fox.

Utica—W27BJ, Saul's Harbor Pentecostal Church.

Technical Facilities: 800-w TPO, 10.56-kw ERP, 98-ft. above ground, 1427-ft. above sea level, lat. 43° 02' 09", long. 75° 11' 12". Began Operation: April 5, 1996.

Transmitter: Frankfort Hill, SE of Utica.

Ownership: Saul's Harbor Pentecostal Church.

Utica—W41AE, Trinity Bcstg. Network Inc.

Phone: 714-832-2950.

Affiliation: TBN.

Technical Facilities: 1000-w TPO, 13.2-kw ERP, 190-ft. above ground, 1397-ft. above sea level, lat. 43° 08' 38", long. 75° 10' 44". Transmitter: WIBQ-FM tower.

Equipment: Television Technology transmitter; Scala antenna.

Satellite earth stations: Scientific-Atlanta; Scientific-Atlanta receivers.

Began Operation: November 28, 1986.

Ownership: Trinity Broadcasting Network Inc.

Represented (engineering): Smith & Fisher.

Represented (legal): Colby M. Ray.

Personnel: Paul Crouch, General Manager; Ben Miller, Chief Engineer; Rod Henke, Sales Manager.

Utica—W53AM, Sullivan Broadcasting License Corp. Phone: 617-859-2959.

Technical Facilities: 1000-w TPO, 13.5-kw ERP, 453-ft. above ground, 1476-ft. above sea level, lat. 43° 08' 46", long. 75° 10' 40". Transmitter: Smith Hill Rd., Deerfield.

Ownership: Sullivan Broadcasting Co.

Utica, Marcy, Deerfield—WUPN-LP, Ch. 11, Sullivan Broadcasting License Corp. Phone: 617-859-2959.

Technical Facilities: 10-w TPO, 0.091-kw ERP, 305-ft. above ground, 1496-ft. above sea level, lat. 43° 08' 46", long. 75° 10' 40". Transmitter: Smith Hill Rd., Deerfield.

Ownership: Sullivan Broadcasting Co.

Watertown—W25AB, Smith Broadcasting Group Inc. Phone: 813-821-7900.

Technical Facilities: 100-w TPO, 1.84-kw ERP, 187-ft. above ground, 617-ft. above sea level, lat. 43° 58' 55", long. 75° 56' 42".

Low Power TV Stations—New York

Transmitter: Stateway Plaza, Arsenal St., Waretown.

Ownership: Smith Broadcasting Group Inc.

Note: Licensed as a translator.

Watertown—W29BM, James Oxner. Phone: 803-884-2252.

Technical Facilities: 100-w TPO, 0.88-kw ERP, 289-ft. above ground, 735-ft. above sea level, lat. 44° 03' 20", long. 75° 57' 15".

Transmitter: Rte. 12 & Perch Lake Rd.

Began Operation: October 10, 1995.

Ownership: James Oxner.

Watertown—W34BT, Everett Keevil. Phone: 713-723-2529.

Technical Facilities: 100-w TPO, 0.88-kw ERP, 289-ft. above ground, 735-ft. above sea level, lat. 44° 03' 20", long. 75° 57' 15".

Transmitter: Rte. 12 & Perch Lake Rd.

Ownership: Everett Keevil.

***Watertown**—W41BY, Vincie Pritchard. Phone: 816-827-5775.

Technical Facilities: 100-w TPO, 0.885-kw ERP, 289-ft. above ground, 735-ft. above sea level, lat. 44° 03' 20", long. 75° 57' 15".

Transmitter: Rte. 12 & Perch Lake Rd.

Ownership: Vincie Pritchard.

***Watertown**—W56DH, Lloyd Johnson Farms Inc. Phone: 218-436-2817.

Technical Facilities: 100-w TPO, 0.885-kw ERP, 289-ft. above ground, 735-ft. above sea level, lat. 44° 03' 20", long. 75° 57' 15".

Transmitter: Rte. 12 & Perch Lake Rd.

Ownership: Lloyd Johnson.

Watertown—W58CI, Nellie Gajeski. Phone: 718-278-5385.

Technical Facilities: 100-w TPO, 0.89-kw ERP, 289-ft. above ground, 735-ft. above sea level, lat. 44° 03' 20", long. 75° 57' 15".

Transmitter: Rte. 12 & Perch Lake Rd.

Began Operation: November 6, 1995.

Ownership: Nellie Gajeski.

***Watertown**—W63CJ, Vincie Pritchard. Phone: 816-827-5775.

Technical Facilities: 100-w TPO, 0.885-kw ERP, 289-ft. above ground, 735-ft. above sea level, lat. 44° 03' 20", long. 75° 57' 15".

Transmitter: Rte. 12 & Perch Lake Rd.

Ownership: Vincie Pritchard.

Watertown—W66CH, Vincie Pritchard. Phone: 816-827-5775.

Technical Facilities: 100-w TPO, 0.89-kw ERP, 289-ft. above ground, 735-ft. above sea level, lat. 44° 03' 20", long. 75° 57' 15".

Transmitter: Rte. 12 & Perch Lake Rd.

Began Operation: October 12, 1995.

Ownership: Vincie Pritchard.

White Lake—W51BN, Mesters TV. Phone: 718-282-9090. Fax: 718-469-0881.

Studio: Box 761, Kauneonga Lake, NY 12749. Technical Facilities: 100-w TPO, 0.87-kw ERP, 108-ft. above ground, 1388-ft. above sea level, lat. 41° 41' 17", long. 74° 50' 04".

Transmitter: County Hwy. 141, Kauneonga Lake.

Equipment: TTC transmitter; Scala antenna.

Satellite earth stations: Orbitron, 3.6-meter; Wilson, 3-meter; Drake receivers.

Began Operation: October 1, 1991.

Ownership: Mesters TV.

Multichannel TV Sound: No.

Planned satellite programming: FamilyNet.

Represented (engineering): Frank Yee, P.E.

Represented (legal): Hogan & Hartson.

North Carolina

Apex, Cary & Fuquay-Varina—WACN-LP, Ch. 57, Lighthouse Communications Inc. Phone: 919-303-0102.

Studio: 11301 Penny Rd., Suite D, Apex, NC 27502.

Technical Facilities: 612-w TPO, 14.5-kw ERP, 180-ft. above ground, 653-ft. above sea level, lat. 35° 42' 49", long. 78° 48' 35".

Transmitter: 11301 Penny Rd., Apex, NC 27502.

Equipment: Ampex transmitter; Bogner antenna.

Ownership: Lighthouse Communications Inc. Multichannel TV Sound: No.

Satellite programming: Christian Network; EWTN; FamilyNet; Odyssey; Syndicator; The Inspirational Network; Trinity Bcstg. Network.

Personnel: William Melendez, General Manager.

***Asheville**—W25BU, Carolina Christian Broadcasting Inc. Phone: 864-244-1616. Fax: 864-292-8481.

Technical Facilities: 100-w TPO, 0.84-kw ERP, 98-ft. above ground, 3415-ft. above sea level, lat. 35° 36' 03", long. 82° 39' 06".

Transmitter: Spivey Mountain.

Began Operation: June 1, 1996.

Ownership: Carolina Christian Broadcasting Co.

Satellite programming: Trinity Bcstg. Network. Personnel: James H. Thompson, General Manager; Gene Gibson, Chief Engineer; Kathy Newell, Sales Manager.

Note: Operating as a translator.

Asheville—W41BQ, Three Angels Bcstg. Network Inc. Phone: 618-627-2120. E-mail: 10474.1471@compuserve.com; three-abn@midwest.net

Technical Facilities: 1000-w TPO, 37.9-kw ERP, 98-ft. above ground, 3036-ft. above sea level, lat. 35° 36' 04", long. 82° 39' 06".

Transmitter: Spivey Mountain, 6.5-mi. NW of Asheville.

Equipment: Acrodyne transmitter; Jampro antenna.

Satellite earth stations: DH Satellite, 3-meter; Blonder-Tongue receivers.

Ownership: Three Angels Broadcasting Network Inc.

Satellite programming: 3 ABN.

Personnel: Moses Primo, General Manager.

***Asheville**—W64CI, Budd Broadcasting Co. Phone: 904-371-7772.

Technical Facilities: 1000-w TPO, 21.9-kw ERP, 36-ft. above ground, 299-ft. above sea level, lat. 35° 39' 56", long. 82° 34' 24".

Transmitter: N of Asheville.

Ownership: Budd Broadcasting Co.

***Burgaw**—W16BM, Thomas J. Piper. Phone: 414-547-6624.

Technical Facilities: 300-w TPO, 2.84-kw ERP, 520-ft. above ground, 571-ft. above sea level, lat. 34° 30' 03", long. 78° 04' 45".

Transmitter: 1.8-mi. E of Yamacraw.

Ownership: Thomas J. Piper.

***Burgaw**—W42CE, Rodney Harrison Nichols. Phone: 417-881-9549.

Technical Facilities: 300-w TPO, 3.4-kw ERP, 520-ft. above ground, 571-ft. above sea level, lat. 34° 30' 03", long. 78° 04' 45".

Transmitter: 1.8-mi. E of Yamacraw.

Ownership: Rodney H. Nichols.

***Burgaw**—W47CA, Dave Lester Nichols. Phone: 417-759-7782.

Technical Facilities: 300-w TPO, 3.51-kw ERP, 520-ft. above ground, 571-ft. above sea level, lat. 34° 30' 03", long. 78° 04' 45".

Transmitter: 1.8-mi. E of Yamacraw.

Ownership: Dave Lester Nichols.

***Burgaw**—W51CP, Dave Lester Nichols. Phone: 417-759-7782.

Technical Facilities: 300-w TPO, 3.73-kw ERP, 520-ft. above ground, 571-ft. above sea level, lat. 34° 30' 03", long. 78° 04' 45".

Transmitter: 1.8-mi. E of Yamacraw.

Ownership: Dave Lester Nichols.

***Burgaw**—W55CI, Cleve Frederick Kennelly. Phone: 352-686-5376.

Technical Facilities: 300-w TPO, 3.73-kw ERP, 520-ft. above ground, 571-ft. above sea level, lat. 34° 30' 03", long. 78° 04' 45".

Transmitter: 1.8-mi. E of Yamacraw.

Ownership: Cleve F. Kennelly.

***Burgaw**—W57CM, Cleve Frederick Kennelly. Phone: 904-686-5376.

Technical Facilities: 300-w TPO, 3.76-kw ERP, 520-ft. above ground, 571-ft. above sea level, lat. 34° 30' 03", long. 78° 04' 45".

Transmitter: 1.8-mi. E of Yamacraw.

Ownership: Cleve F. Kennelly.

***Burgaw**—W59DA, John Christopher Blair. Phone: 404-633-5624.

Technical Facilities: 300-w TPO, 3.74-kw ERP, 520-ft. above ground, 571-ft. above sea level, lat. 34° 30' 03", long. 78° 04' 45".

Transmitter: 1.8-mi. E of Yamacraw.

Ownership: John C. Blair.

***Burgaw**—W61CX, John Christopher Blair. Phone: 404-633-5624.

Technical Facilities: 300-w TPO, 3.72-kw ERP, 520-ft. above ground, 571-ft. above sea level, lat. 34° 30' 03", long. 78° 04' 45".

Transmitter: 1.8-mi. E of Yamacraw.

Ownership: John C. Blair.

***Burgaw**—W63CE, Gregory L. Watts. Phone: 706-884-8168.

Technical Facilities: 1000-w TPO, 3.7-kw ERP, 520-ft. above ground, 571-ft. above sea level, lat. 34° 30' 03", long. 78° 04' 45".

Transmitter: 1.8-mi. E of Yamacraw.

Ownership: Gregory L. Watts.

***Burgaw**—W65DG, Gregory L. Watts. Phone: 706-884-8168.

Technical Facilities: 300-w TPO, 3.66-kw ERP, 520-ft. above ground, 571-ft. above sea level, lat. 34° 30' 03", long. 78° 04' 45".

Transmitter: 1.8-mi. E of Yamacraw.

Ownership: Gregory L. Watts.

***Burgaw**—W67DG, Gregory L. Watts. Phone: 706-884-8168.

Technical Facilities: 1000-w TPO, 3.4-kw ERP, 518-ft. above ground, 567-ft. above sea level, lat. 34° 30' 03", long. 78° 04' 45".

Transmitter: 1.8-mi. E of Yamacraw.

Ownership: Gregory L. Watts.

***Burgaw**—W69DN, John Christopher Blair. Phone: 404-633-5624.

Technical Facilities: 300-w TPO, 3.39-kw ERP, 520-ft. above ground, 571-ft. above sea level, lat. 34° 30' 03", long. 78° 04' 45".

Transmitter: 1.8-mi. E of Yamacraw.

Ownership: John C. Blair.

Charlotte—W25BR, Triangle Television Co. Inc.

Technical Facilities: 1000-w TPO, 21.912-kw ERP, 804-ft. above ground, 1440-ft. above sea level, lat. 35° 15' 06", long. 80° 41' 12".

Transmitter: Hood Rd., 10-mi. from downtown.

Began Operation: July 26, 1994.

Ownership: Triangle Television Co. Inc.

***Charlotte**—W28AC, Victory Christian Center Inc.

Technical Facilities: 1000-w TPO, 56.6-kw ERP, 125-ft. above ground, 869-ft. above sea level, lat. 35° 16' 26", long. 80° 51' 40".

Transmitter: 1501 I-85 Service Road East.

Ownership: Victory Christian Center Inc.

Charlotte—W34BN, Three Angels Broadcasting Network Inc. Phone: 618-627-4651. Fax: 618-627-4155. E-mail: 10474.1471@compuserve.com; threeabn@midwest.net

Technical Facilities: 1000-w TPO, 32.58-kw ERP, 420-ft. above ground, 1161-ft. above sea level, lat. 35° 16' 33", long. 80° 48' 05".

Transmitter: 4800-5100 N. Interstate Hwy. I-85.

Equipment: Acrodyne transmitter; Jampro antenna.

Satellite earth stations: DH Satellite, 3-meter; M/A-Com receivers.

Began Operation: January 1, 1995.

Ownership: Three Angels Broadcasting Network Inc.

Multichannel TV Sound: No.

Satellite programming: 3 ABN.

Personnel: Moses Primo, General Manager; Clarence Larson, Chief Engineer; Linda Shelton, Program Director.

Charlotte—W62BV, National Minority TV Inc. Phone: 714-455-2575. Fax: 714-455-2689.

Web Site: <http://www.nmtv.org/>

Technical Facilities: 1000-w TPO, 18.8-kw ERP, 499-ft. above ground, 1280-ft. above sea level, lat. 35° 20' 49", long. 81° 10' 15".

Transmitter: 0.9-mi. N of State Rte. 1804, Charlotte.

Began Operation: December 13, 1990.

Ownership: National Minority TV Inc.

Satellite programming: Trinity Bcstg. Network. Represented (engineering): du Treil, Lundin & Rackley.

Represented (legal): Fisher Wayland Cooper Leader & Zaragoza L.L.P.

Personnel: Mark Fountain, Chief Engineer.

Charlotte—W68BL, Trinity Bcstg. Network Inc. Phone: 714-832-2950.

Affiliation: TBN.

Technical Facilities: 725-w TPO, 8.05-kw ERP, 453-ft. above ground, 1203-ft. above sea level, lat. 35° 13' 26", long. 80° 50' 43".

Holds CP for change to 11.2-kw ERP, 390-ft. above ground, 1034-ft. above sea level, lat. 35° 12' 00", long. 80° 48' 39", transmitter to corner of Randolph Rd. & Orange St., Charlotte. BMMPTL-880624TD.

Transmitter: First Union Plaza, S. Tyron & E. 3rd Sts.

Equipment: Acrodyne transmitter; Bogner antenna.

Satellite earth stations: Scientific-Atlanta.

Began Operation: January 1, 1984.

Ownership: Trinity Broadcasting Network Inc.

Represented (engineering): Smith & Fisher.

Represented (legal): Colby M. May.

Personnel: Paul Crouch, General Manager; Ben Miller, Chief Engineer; Rod Henke, Sales Manager.

Durham—W56CU, Three Angels Bcstg. Network Inc. Phone: 618-627-4651. E-mail:

North Carolina—Low Power TV Stations

074.1471@compuserve.com; three-@midwest.net
 Technical Facilities: 1000-w TPO, 17.1-kw ERP, lat. 36° 01' 03", long. 78° 52' 25".
 Equipment: ITS transmitter; Andrew antenna.
 Earth stations: Scientific-Atlanta, 3-er; Standard Communications receivers.
 Ship: Three Angels Broadcasting Network Inc.
 Programming: 3 ABN.
 Personnel: Moses Primo, General Manager; Lance Larson, Chief Engineer.

Wilmington—W59CR, Lighthouse Communications Inc. Phone: 919-303-0102.
 Technical Facilities: 1000-w TPO, 11.7-kw ERP, 299-ft. above ground, 725-ft. above sea level, lat. 35° 56' 30", long. 78° 48' 33".
 Transmitter: E of U.S. Hwy. 70 and State Rte. 6.
 Ship: Lighthouse Communications Inc.

Wilmington & Weaver—WUBX-LP, Ch. 13, VJN TV Corp. Phone: 305-674-5000. Fax: 305-4900.
 Technical Facilities: 10-w TPO, 0.105-kw ERP, 3-ft. above ground, 650-ft. above sea level, lat. 36° 03' 58", long. 78° 53' 26".
 Transmitter: 1003 Communications Dr.
 Equipment: Acrodyne transmitter; Scala antenna.
 Earth stations: Drake; Drake receivers.
 Ship: VJN LPTV Corp.
 Programming: The Box.
 Represented (legal): Bryan Cave.
 Personnel: Warren Reeves, General Manager; Jesse Coleman, Chief Engineer.

Wilmington—W188B, Elizabeth City State University.
 Technical Facilities: 880-w TPO, 19-kw ERP, 7-ft. above sea level, lat. 36° 16' 55", long. 76° 12' 44".
 Transmitter: Hollowell Dr., across from Williams Hill, East Carolina State U.
 Began Operation: October 21, 1993.
 Ship: Elizabeth City State University.

Wilmington—W22BG, WAVY Television (Delaware Corp.). Phone: 804-393-1010. Fax: 804-399-7628.
 Technical Facilities: 1000-w TPO, 11.45-kw ERP, 289-ft. above sea level, lat. 36° 20' 1", long. 76° 14' 50".
 Holds CP for change to 16-ft. above sea level, lat. 36° 18' 26", long. 76° 16' 03", transmitter to 1.7-mi. W State Rte. 168 & U.S. Rte. 17. BMTTL-0415AF.
 Transmitter: Off U.S. Rte. 17, 2-mi. N of Elizabeth City.
 Equipment: ITS transmitter; Andrew antenna.
 Ship: LIN Television Corp.
 Represented (sales): Blair Television.
 Represented (engineering): du Treil, Lundin & Ackley.
 Represented (legal): Covington & Burling.
 Personnel: Edward L. Munson, Jr., President & General Manager; Les Garrenton, Director of Engineering; David Rogers, General Sales Manager.

Wilmington—W46BV, Elizabeth City State University.
 Technical Facilities: 880-w TPO, 19-kw ERP, 05-ft. above sea level, lat. 36° 16' 55", long. 76° 12' 44".
 Transmitter: Hollowell Dr., across from Williams Hill, East Carolina State U.
 Began Operation: October 21, 1993.
 Ship: Elizabeth City State University.

Franklin—W28AN, University of North Carolina. Phone: 919-549-7000.
 Technical Facilities: 1.05-kw ERP, lat. 35° 10' 23", long. 83° 34' 52".
 Transmitter: Wine Spring Bald.
 Equipment: ITS transmitter; Scala antenna.
 Began Operation: September 20, 1990.
 Ownership: University of North Carolina.
 Note: Operating as a translator.

Goldsboro—WHFL-LP, Ch. 56, Free Life Ministries Inc. Phone: 919-736-7729. Fax: 919-736-9042.
 Technical Facilities: 1000-w TPO, 15.1-kw ERP, 425-ft. above ground, 495-ft. above sea level, lat. 35° 21' 53", long. 78° 01' 49".
 Transmitter: 1.8-mi. N of State Rte. 1131 & U.S. 117.
 Equipment: ITS transmitter; Andrew antenna.
 Began Operation: April 17, 1995.
 Ownership: Free Life Ministries Inc.
 Satellite programming: FamilyNet.
 Represented (engineering): Mullaney Engineering Inc.
 Represented (legal): Rini, Coran & Lancellotta, P.C.
 Personnel: Terry Johnson, General Manager.

Goldsboro—W59BA, Trinity Bcstg. Network Inc. Phone: 714-832-2950.
 Technical Facilities: 1000-w TPO, 15.2-kw ERP, 144-ft. above ground, 276-ft. above sea level, lat. 35° 23' 01", long. 77° 59' 55".
 Transmitter: 139 W. Walnut St., Goldsboro.
 Began Operation: February 27, 1990.
 Ownership: Trinity Broadcasting Network Inc.

Henderson—W34AX, Taurus Communications Inc.
 Technical Facilities: 1000-w TPO, 25.7-kw ERP, 476-ft. above ground, 889-ft. above sea level, lat. 36° 21' 41", long. 78° 24' 56".
 Transmitter: E of State Rte. 39, 1.5-mi. N of I-85.
 Ownership: Taurus Communications Inc.

Kinston-Greenville—W64AZ, Local Television Assoc. Inc. Phone: 919-240-0888.
 Studio: One Television Place, Hwy 70W, Morehead City, NC.
 Technical Facilities: 6.42-kw ERP, 280-ft. above ground, lat. 35° 14' 30", long. 77° 36' 30".
 Holds CP for change to 1000-w TPO, 26.6-kw ERP, 449-ft. above ground, 495-ft. above sea level, lat. 35° 02' 27", long. 77° 21' 11", transmitter to W of NC State Rte. 58, 1.6-mi. S of Trenton. BPTTL-920213GB.
 Equipment: Acrodyne transmitter; Scala antenna.
 Began Operation: November 1, 1987.
 Ownership: Local Television Associates Inc.
 Represented (sales): Glen Rose.
 Represented (engineering): Rick Carrol.
 Represented (legal): Fisher Wayland Cooper Leader & Zaragoza L.L.P.
 Personnel: La Rhe Vestal, General Manager.
 Note: Operating as a translator.

Lenoir—WTBL-LP, Ch. 53, Ralph Gene Norman.
 Technical Facilities: 100-w TPO, 1.17-kw ERP, 46-ft. above ground, 2284-ft. above sea level, lat. 35° 54' 25", long. 81° 29' 23".
 Transmitter: Peak of Hiberten Mountain near Forestry Lookout Tower.
 Ownership: Ralph Gene Norman.
 Note: Operating as a translator.

Lumberton—W07CN, Billy Ray Locklear Evangelistic Assn. Inc. Phone: 910-521-3101.
 Studio: State Rd. 1421, Lumberton, NC 28358.

Technical Facilities: 20-w TPO, 0.88-kw ERP, 318-ft. above ground, 479-ft. above sea level, lat. 34° 42' 00", long. 79° 06' 30".
 Transmitter: State Road 1421, Oak Park area, Lumberton.
 Equipment: Triple Crown transmitter; Scala antenna.
 Began Operation: March 1, 1992.
 Ownership: Billy Ray Locklear.
 Personnel: Billy Ray Locklear, General Manager.

Lumberton—WPEN-LP, Ch. 47, Gerald Locklear. Phone: 910-843-5010.
 Technical Facilities: 1000-w TPO, 6.66-kw ERP, 499-ft. above ground, 630-ft. above sea level, lat. 34° 40' 27", long. 79° 02' 29".
 Transmitter: State Rds. 211 & 1330, Gateway Dr.
 Equipment: TTC transmitter; Scala antenna.
 Began Operation: May 16, 1996.
 Ownership: Gerald Locklear.

***Midway**—W41BS, Encino Wireless No. 1. Phone: 818-769-1513. Fax: 818-769-3567.
 Technical Facilities: 100-w TPO, 0.88-kw ERP, 302-ft. above ground, 344-ft. above sea level, lat. 36° 05' 00", long. 76° 46' 05".
 Transmitter: Hwy. 45, 4-mi. N of Midway.
 Ownership: Encino Wireless No. 1.
 Personnel: Conrad Marshall, General Manager.

***Midway**—W44BK, Encino Wireless No. 1. Phone: 818-769-1513. Fax: 818-769-3567.
 Technical Facilities: 100-w TPO, 0.9-kw ERP, 301-ft. above ground, 344-ft. above sea level, lat. 36° 05' 00", long. 76° 46' 05".
 Transmitter: 4-mi. N of Midway.
 Ownership: Encino Wireless No. 1.
 Personnel: Conrad Marshall, General Manager.

***Midway**—W52BY, Encino Wireless No. 1. Phone: 818-769-1513. Fax: 818-769-3567.
 Technical Facilities: 100-w TPO, 0.89-kw ERP, 302-ft. above ground, 344-ft. above sea level, lat. 36° 05' 00", long. 76° 46' 05".
 Transmitter: Hwy. 45, 4-mi. N of Midway.
 Ownership: Encino Wireless No. 1.
 Personnel: Conrad Marshall, General Manager.

***Midway**—W59CO, Conrad Marshall. Phone: 818-769-1513. Fax: 818-769-3567.
 Technical Facilities: 1000-w TPO, 0.9-kw ERP, 375-ft. above ground, 389-ft. above sea level, lat. 36° 05' 00", long. 76° 45' 05".
 Transmitter: 3.9-mi. NNW of Midway.
 Ownership: Conrad Marshall.

***Midway**—W63BZ, Maxwell Assoc. Phone: 203-871-0813.
 Technical Facilities: 100-w TPO, 0.89-kw ERP, 302-ft. above ground, 344-ft. above sea level, lat. 36° 05' 00", long. 76° 46' 05".
 Transmitter: 4-mi. N of Midway.
 Ownership: Maxwell Assoc.

Murphy—W31AN, University of North Carolina. Phone: 919-549-7000; 800-906-5050. Fax: 919-549-7201.
 Affiliation: PBS.
 Studio: Box 14900, Research Triangle Park, NC 27709-4900.
 Technical Facilities: 100-w TPO, 1.1-kw ERP, 100-ft. above ground, lat. 35° 05' 02", long. 84° 00' 58".
 Transmitter: Will Scott Mountain.
 Equipment: Acrodyne transmitter; Scala antenna.
 Began Operation: July 12, 1990.
 Ownership: University of North Carolina.
 Personnel: Tom Howe, General Manager; Harvey Arnold, Chief Engineer.
 Note: Operating as a translator.

Pinehurst—W44AO, Mark Evans. Phone: 202-686-6120.

Technical Facilities: 600-w TPO, 0.067-kw ERP, 200-ft. above ground, 679-ft. above sea level, lat. 35° 09' 57", long. 79° 25' 12".
 Transmitter: Short & Long Sts. intersection, Southern Pines, Pinehurst.
 Began Operation: April 4, 1996.
 Ownership: Mark Evans.

Raleigh—W13CI, VJN LPTV Corp. Phone: 305-899-9000.
 Technical Facilities: 10-w TPO, 0.209-kw ERP, 374-ft. above ground, 846-ft. above sea level, lat. 35° 47' 15", long. 78° 43' 39".
 Transmitter: 5721 Chapel Hill Rd., Raleigh.
 Equipment: Emcee transmitter; Scala antenna.
 Ownership: VJN LPTV Corp.
 Multichannel TV Sound: Stereo only.
 Represented (legal): Bryan Cave.
 Personnel: Warren Reeves, General Manager; Jesse Coleman, Chief Engineer.

Raleigh—W38BB, Trinity Bcstg. Network Inc. Phone: 714-832-2950.
 Affiliation: TBN.
 Technical Facilities: 1000-w TPO, 28.2-kw ERP, 498-ft. above ground, 840-ft. above sea level, lat. 35° 40' 35", long. 78° 32' 09".
 Requests CP for change to 38.2-kw ERP. BPTTL-JE0415WC.
 Transmitter: On side of existing WRDC(TV) Tower near Garner.
 Began Operation: June 13, 1991.
 Ownership: Trinity Broadcasting Network Inc.
 Represented (engineering): Smith & Fisher.
 Represented (legal): Colby M. May.
 Personnel: Paul Crouch, General Manager; Ben Miller, Chief Engineer; Rod Henke, Sales Manager.

Raleigh—W58CD, Southeast LPTV Inc. Phone: 813-573-0339.
 Technical Facilities: 2000-w TPO, 46.3-kw ERP, 751-ft. above sea level, lat. 35° 46' 43", long. 78° 38' 23".
 Transmitter: 150 Fayetteville St. Mall.
 Ownership: Southeast LPTV License Inc.

Raleigh—W60BT, Mega Educational Communications Inc. Phone: 919-833-6259.
 Studio: 333 Fayetteville St., Suite 512, Raleigh, NC 27602.
 Technical Facilities: 1000-w TPO, 13.3-kw ERP, 141-ft. above ground, 479-ft. above sea level, lat. 35° 46' 40", long. 78° 38' 26".
 Transmitter: Atop the Commerce Bldg., 19 West Hargett St.
 Began Operation: March 10, 1994.
 Ownership: Mega Educational Communications Inc.
 Personnel: Oscar Eatmon, General Sales Manager.

***Raleigh**—W66CO, Lighthouse Communications Inc. Phone: 919-303-0102.
 Technical Facilities: 1000-w TPO, 16.7-kw ERP, 289-ft. above ground, 626-ft. above sea level, lat. 35° 46' 31", long. 78° 38' 22".
 Transmitter: Center Plaza Bldg., 411 Fayetteville St.
 Ownership: Lighthouse Communications Inc.

Raleigh—W68BK, St. Augustine's College. Phone: 919-516-4750.
 Studio: 1315 Oakwood Ave., Raleigh, NC 27610.
 Technical Facilities: 1000-w TPO, 23.2-kw ERP, 427-ft. above ground, 748-ft. above sea level, lat. 35° 47' 28", long. 78° 37' 10".
 Transmitter: St. Augustine's campus, Raleigh.
 Began Operation: January 1, 1988.
 Ownership: St. Augustine's College.
 Satellite programming: ME/U Knowledge TV.

Low Power TV Stations—North Carolina

Personnel: Carol Jones-Hunter, General Manager; James Davis, Chief Engineer; Artie Smallwood, Sales Manager.

***Raleigh-Durham**—W63CF, CAI Wireless Systems Inc. Phone: 518-462-2632. Fax: 518-462-3045.

Technical Facilities: 1000-w TPO, 12-kw ERP, 213-ft. above ground, 643-ft. above sea level, lat. 35° 50' 47", long. 78° 38' 38".

Transmitter: 4812 Six Forks Rd.

Equipment: Emcee transmitter; Andrew antenna.

Ownership: CAI Wireless Systems Inc.

Reidsville—WXIV-LP, Ch. 14, Carolina Blue Communications Inc. Phone: 910-342-2668. Fax: 910-342-2733.

Studio: 115 Gilmer St., Reidsville, NC 27320. Technical Facilities: 1000-w TPO, 6.69-kw ERP, 147-ft. above ground, 958-ft. above sea level, lat. 36° 21' 36", long. 79° 39' 50".

Holds CP for change to 39.644-kw ERP, 354-ft. above ground, 1106-ft. above sea level, lat. 36° 21' 35", long. 79° 41' 50", transmitter to 0.6-mi. W of Reidsville on State Rd. 87. BPTTL-920213EJ.

Transmitter: 4 blocks N of Hwys. 29 & 158, Reidsville.

Equipment: Acrodyne transmitter; Scala antenna.

Satellite earth stations: DX Engineering receivers.

Ownership: Carolina Blue Communications Inc.

Satellite programming: America One; American Independent Network; Channel America; FamilyNet; Network One; Showcase America.

Advertising: Yes. Rates: \$75.00/30 Sec.

Personnel: Daniel Falinski, General Manager; Kathy Warrington, Sales Manager; Bob Tudor, Chief Engineer.

Roanoke Rapids—WNVN-LP, Ch. 20, Mainquad Communications Inc. Phone: 212-529-0432.

Technical Facilities: 1000-w TPO, 8.9-kw ERP, 309-ft. above ground, 579-ft. above sea level, lat. 36° 30' 12", long. 77° 44' 47".

Transmitter: Hwy. 46, 1.9-mi. E of Vulture.

Began Operation: May 24, 1991.

Ownership: Mainquad Communications Inc.

Sanford—W46BF, T. B. Buchanan. Phone: 919-776-8612. Fax: 919-776-8410.

Technical Facilities: 100-w TPO, 0.93-kw ERP, 164-ft. above ground, 559-ft. above sea level, lat. 35° 28' 46", long. 79° 10' 43".

Transmitter: 204 St. Clair Court.

Equipment: Acrodyne transmitter; Scala antenna.

Satellite earth stations: General, 3.1-meter.

Ownership: T. B. Buchanan.

Satellite programming: FamilyNet; Worship.

Represented (legal): Joseph E. Dunne III.

Personnel: Burke Buchanan, General Manager & Chief Engineer; Leah Everett, Sales Manager.

Sanford—W67CD, Central Carolina Bcstg. Corp. Inc. Phone: 919-708-5950.

Studio: Box 2563, Sanford, NC 27330.

Technical Facilities: 1000-w TPO, 10.1-kw ERP, 187-ft. above ground, 600-ft. above sea level, lat. 35° 23' 53", long. 79° 11' 36".

Transmitter: 0.12-mi. W of the intersection of State Rtes. 1156 & 1160.

Equipment: 3 DBM transmitter; SWR Inc. antenna.

Began Operation: April 1, 1995.

Ownership: Central Carolina Bcstg. Corp. Inc.

Multichannel TV Sound: Stereo only.

Satellite programming: America One.

Planned satellite programming: FamilyNet.

Personnel: Joseph F. Tucker Jr., President & General Manager; Dennis Cafferty, Production Manager.

***Shalotte**—W45BK, Carolina Christian Broadcasting Co. Phone: 864-244-1616.

Technical Facilities: 1000-w TPO, 13-kw ERP, 299-ft. above ground, 338-ft. above sea level, lat. 34° 02' 50", long. 78° 16' 12".

Transmitter: WCCA-FM Radio Tower.

Ownership: Carolina Christian Broadcasting Co.

Smithfield—WARZ-LP, Ch. 35, Waters & Brock Communications. Phone: 919-965-5328.

Technical Facilities: 1000-w TPO, 14-kw ERP, 169-ft. above ground, 325-ft. above sea level, lat. 35° 31' 45", long. 78° 18' 08".

Transmitter: 1-mi. SW of Selma.

Ownership: Waters & Brock Communications.

Statesville—W66BT, Trinity Bcstg. Network Inc. Phone: 714-832-2950.

Affiliation: TBN.

Technical Facilities: 1000-w TPO, 8-kw ERP, 266-ft. above ground, 1197-ft. above sea level, lat. 35° 48' 09", long. 80° 53' 30".

Transmitter: Existing WSIC(AM) tower, near corner of Radio Rd. & Virginia Ave.

Satellite earth stations: Scientific-Atlanta.

Began Operation: October 25, 1994.

Ownership: Trinity Broadcasting Network Inc.

Weaverville—W30AS, Carolina Christian Broadcasting Co. Phone: 864-244-1616.

Studio: 41 Murray DeBruhl Rd., Alexander, NC 28701.

Technical Facilities: 1000-w TPO, 18.7-kw ERP, 305-ft. above ground, 2530-ft. above sea level, lat. 35° 45' 05", long. 82° 41' 40".

Transmitter: E of Branch Rd., W of Dixie Hwy. Equipment: Emcee transmitter; Scala antenna.

Began Operation: July 1, 1996.

Ownership: Carolina Christian Broadcasting Co.

Satellite programming: Main Street TV; Trinity Bcstg. Network.

Planned satellite programming: America One; Channel America; FamilyNet; Telemundo.

Advertising: Yes. Rates: \$25.00/30 Sec.; \$35.00/Min.

Personnel: Sidney Braverman, General Manager; Lee Davis, Chief Engineer.

Note: Operating as a translator.

Williamston—W55CA, Free Temple Ministries Inc. Phone: 919-794-9453. Fax: 919-794-3466.

Technical Facilities: 1000-w TPO, 15-kw ERP, 1014-ft. above sea level, lat. 35° 53' 47", long. 76° 58' 58".

Transmitter: SE of inter. of State Rds. 152 & 1522 on NC State Rd. 1522, NE of Williamston.

Equipment: 3 DBM transmitter; Bogner antenna.

Ownership: Free Temple Ministries Inc.

Multichannel TV Sound: No.

Personnel: Timothy L. Baylor, General Manager & Sales Manager; Terry C. Baylor, Chief Engineer.

Wilmington—WSSN-LP, Ch. 10, James Edward Halladay.

Technical Facilities: 100-w TPO, 0.089-kw ERP, 98-ft. above ground, 131-ft. above sea level, lat. 34° 14' 45", long. 77° 52' 32".

Holds CP for change to 20-w TPO, 0.036-kw ERP, 196-ft. above sea level, lat. 34° 14' 08", long. 77° 56' 56", transmitter to 5223 Market St., Wilmington. BPTTL-JF0415AI.

Ownership: James E. Halladay.

Wilmington—W20AL, Trinity Bcstg. Network Inc. Phone: 714-832-2950.

Affiliation: TBN.

Technical Facilities: 1000-w TPO, 10.26-kw ERP, 276-ft. above ground, 289-ft. above sea level, lat. 34° 10' 14", long. 77° 56' 58".

Transmitter: 0.062-mi. NW of intersection of State Rtes. 1115 & 1100.

Began Operation: March 2, 1989.

Ownership: Trinity Broadcasting Network Inc.

***Wilson**—W38CI, Lighthouse Communications Inc. Phone: 919-303-0102.

Technical Facilities: 1000-w TPO, 8.11-kw ERP, 200-ft. above ground, 328-ft. above sea level, lat. 35° 43' 55", long. 77° 51' 07".

Transmitter: State Rd. 42, 0.25-mi. W of intersection of State Rds. 1502 & 42.

Ownership: Lighthouse Communications Inc.

North Dakota

Belcourt—K53DH, Schindler Community TV Services.

Technical Facilities: 20-w TPO, 0.15-kw ERP, 246-ft. above ground, 2497-ft. above sea level, lat. 48° 51' 40", long. 99° 52' 45".

Transmitter: 1-mi. SE of Great Walker Lake School, Turtle Mountain Indian Reservation.

Ownership: Schindler Community TV Services.

Belcourt—K55FH, Schindler Community TV Services.

Technical Facilities: 20-w TPO, 0.16-kw ERP, 236-ft. above ground, 2487-ft. above sea level, lat. 48° 51' 40", long. 99° 52' 45".

Transmitter: 1-mi. SE of Great Walker Lake School, Turtle Mountain Indian Reservation.

Ownership: Schindler Community TV Services.

Belcourt—K57EY, Schindler Community TV Services.

Technical Facilities: 20-w TPO, 0.158-kw ERP, 246-ft. above ground, 2497-ft. above sea level, lat. 48° 51' 40", long. 99° 52' 45".

Transmitter: 1-mi. SE of Great Walker Lake School, Turtle Mountain Indian Reservation.

Ownership: Schindler Community TV Services.

Belcourt—K59DM, Schindler Community TV Services.

Technical Facilities: 20-w TPO, 0.163-kw ERP, 236-ft. above ground, 2487-ft. above sea level, lat. 48° 51' 40", long. 99° 52' 45".

Transmitter: 1-mi. SE of Great Walker Lake School, Turtle Mountain Indian Reservation.

Ownership: Schindler Community TV Services.

***Bismark**—K29CQ, Sonlight Broadcasting Systems Inc.

Technical Facilities: 20.3-kw ERP, lat. 46° 36' 19", long. 100° 48' 30".

Ownership: Sonlight Broadcasting Systems Inc.

***Bismarck**—K46DY, Trinity Broadcasting Network Inc. Phone: 714-832-2950.

Technical Facilities: 1000-w TPO, 9.5-kw ERP, 249-ft. above ground, 2103-ft. above sea level, lat. 46° 49' 38", long. 100° 46' 28".

Transmitter: 1925 N. 11th St.

Ownership: Trinity Broadcasting Network Inc.

***Dickinson**—K28EP, ATN Inc. Phone: 701-337-2224.

Technical Facilities: 1000-w TPO, 10.4-kw ERP, 210-ft. above ground, 2968-ft. above sea level, lat. 46° 55' 13", long. 102° 43' 43".

Transmitter: 3.4-mi. NE of Dickinson.

Ownership: ATN Inc.

***Fargo**—K02PD, Fargo Broadcasting Co. Inc.

Technical Facilities: 10-w TPO, 0.027-kw ERP, 230-ft. above ground, 1129-ft. above sea level, lat. 46° 52' 42", long. 96° 47' 08".

Transmitter: Radisson's Hotel, 201 5th St.

Ownership: Fargo Broadcasting Co. Inc.

Fargo—K56ET, Trinity Bcstg. Network Inc.

Phone: 714-832-2950.

Affiliation: TBN.

Technical Facilities: 1000-w TPO, 19.5-kw ERP, 449-ft. above ground, 1335-ft. above sea level, lat. 46° 45' 35", long. 96° 36' 24".

Holds CP for change to 1243-ft. above sea level, lat. 46° 51' 25", long. 96° 44' 25".

Transmitter to N of 26th St. S & 20th Ave. Moorehead, MN. BPTTL-940411CY.

Transmitter: Side of KCCM(FM) Tower.

Began Operation: April 26, 1994.

Ownership: Trinity Broadcasting Network Inc.

***Grand Forks**—K14JN, Carl G. Bowser. Phone: 805-399-8182.

Technical Facilities: 1000-w TPO, 4.93-kw ERP, 420-ft. above ground, 1230-ft. above sea level, lat. 47° 52' 33", long. 97° 02' 50".

Transmitter: NW corner of 47th Ave.

Ownership: Carl G. Bowser.

***Grand Forks**—K16EA, Michael George Ming. Phone: 805-392-8823.

Technical Facilities: 1000-w TPO, 4.89-kw ERP, 397-ft. above ground, 1230-ft. above sea level, lat. 47° 52' 33", long. 97° 02' 50".

Transmitter: NW corner of 47th Ave.

Ownership: Michael G. Ming.

***Grand Forks**—K17DQ, Three Angels Bcstg. Network Inc. Phone: 701-775-5936. E-mail: 104174, 1471@copmuserve.com; three_abn@midwest.net

Technical Facilities: 1000-w TPO, 9.4-kw ERP, 394-ft. above ground, 1211-ft. above sea level, lat. 48° 07' 24", long. 97° 04' 20".

Transmitter: 1.7-mi. N of State Rte. 220 as it crosses Judicial Ditch No. 75 near Alvarado.

Ownership: Three Angels Broadcasting Network Inc.

Satellite programming: 3 ABN.

Personnel: Moses Primo, General Manager; Clarence E. Larson, Chief Engineer.

Grand Forks—K22DQ, Trinity Bcstg. Network Inc.

Affiliation: TBN.

Technical Facilities: 1000-w TPO, 9.2-kw ERP, 499-ft. above ground, 1191-ft. above sea level, lat. 47° 50' 43", long. 96° 50' 22".

Holds CP for change to 10.8-kw ERP, 1322-ft. above sea level. BPTTL-940412CT.

Transmitter: Off State Rte. 220, near Bygland, MN.

Ownership: Trinity Broadcasting Network Inc.

***Grand Forks**—K25FK, George Dan Crisp.

Technical Facilities: 1000-w TPO, 4.75-kw ERP, 420-ft. above ground, 1230-ft. above sea level, lat. 47° 52' 33", long. 97° 02' 50".

Transmitter: NW corner of 47th Ave.

Ownership: George D. Crisp.

***Grand Forks**—K27FM, Daniel Marshall Crisp.

Technical Facilities: 1000-w TPO, 4.71-kw ERP, 395-ft. above ground, 1230-ft. above sea level, lat. 47° 52' 33", long. 97° 02' 50".

Transmitter: NW corner of 47th Ave.

Ownership: Daniel M. Crisp.

***Grand Forks**—K41EK, Wendy Sue Fausett.

Technical Facilities: 1000-w TPO, 4.48-kw ERP, 395-ft. above ground, 1230-ft. above sea level, lat. 47° 52' 33", long. 97° 02' 50".

Transmitter: NW corner of 47th Ave.
 Ownership: Wendy Sue Fausett.

Grand Forks—K43EW, Hazel Louise Pounds.
 Phone: 805-831-3786.
 Technical Facilities: 1000-w TPO, 4.45-kw ERP, 397-ft. above ground, 1230-ft. above sea level, lat. 47° 52' 33", long. 97° 02' 50".
 Transmitter: NW corner of 47th Ave.
 Ownership: Hazel Louise Pounds.

Grand Forks—K47EZ, Paul Michael Clayton.
 Phone: 805-831-6084.
 Technical Facilities: 1000-w TPO, 4.28-kw ERP, 412-ft. above ground, 1247-ft. above sea level, lat. 47° 52' 33", long. 97° 02' 50".
 Transmitter: NW corner of 47th Ave.
 Ownership: Paul M. Clayton.

Grand Forks—K51FA, Karen Kay Clayton.
 Phone: 805-831-6084.
 Technical Facilities: 1000-w TPO, 4.23-kw ERP, 412-ft. above ground, 1247-ft. above sea level, lat. 47° 52' 33", long. 97° 02' 50".
 Transmitter: NW corner of 47th Ave.
 Ownership: Karen Kay Clayton.

Grand Forks—K62FF, Michael John-Fausett.
 Technical Facilities: 1000-w TPO, 4.08-kw ERP, 420-ft. above ground, 1246-ft. above sea level, lat. 47° 52' 33", long. 97° 02' 50".
 Transmitter: NW corner of 47th Ave.
 Ownership: Michael John-Fausett.

Grand Forks—K66FH, Gladys Quincie Hill.
 Phone: 805-834-1109.
 Technical Facilities: 1000-w TPO, 4.04-kw ERP, 420-ft. above ground, 1246-ft. above sea level, lat. 47° 52' 33", long. 97° 02' 50".
 Transmitter: NW corner of 47th Ave.
 Ownership: Gladys Q. Hill.

Grand Forks—K68FD, Mai Thi Burdick. Phone: 805-397-4884.
 Technical Facilities: 1000-w TPO, 4.02-kw ERP, 420-ft. above ground, 1246-ft. above sea level, lat. 47° 52' 33", long. 97° 02' 50".
 Transmitter: NW corner of 47th Ave.
 Ownership: Mai Thi Burdick.

Grand Forks—K21EU, Waddell Loflin. Phone: 404-658-1077.
 Technical Facilities: 500-w TPO, 1-kw ERP, 389-ft. above ground, 2109-ft. above sea level, lat. 48° 12' 56", long. 101° 19' 05".
 Transmitter: 16th St. & 19th Ave. SW.
 Ownership: Waddell Loflin.

Grand Forks—K23EH, Waddell Loflin. Phone: 404-658-1077.
 Technical Facilities: 138-w TPO, 1-kw ERP, 417-ft. above ground, 2109-ft. above sea level, lat. 48° 12' 56", long. 101° 19' 05".
 Transmitter: 16th St. & 19th Ave. SW.
 Ownership: Waddell Loflin.

Grand Forks—K31EQ, Trinity Broadcasting Network Inc.
 Affiliation: TBN.
 Technical Facilities: 1000-w TPO, 9.12-kw ERP, 289-ft. above ground, 2047-ft. above sea level, lat. 48° 09' 48", long. 101° 17' 53".
 Transmitter: KHRT-FM Tower, 6-mi. S of Minot.
 Ownership: Trinity Broadcasting Network Inc.

Grand Forks—K42ED, Waddell Loflin. Phone: 404-658-1077.
 Technical Facilities: 138-w TPO, 1-kw ERP, 416-ft. above ground, 2109-ft. above sea level, lat. 48° 12' 56", long. 101° 19' 05".

Transmitter: 16th St. & 19th Ave. SW.
 Ownership: Waddell Loflin.

***Minot**—K44EM, Waddell Loflin. Phone: 404-658-1077.
 Technical Facilities: 138-w TPO, 1-kw ERP, 416-ft. above ground, 2109-ft. above sea level, lat. 48° 12' 56", long. 101° 19' 05".
 Transmitter: 16th St. & 19th Ave. SW.
 Ownership: Waddell Loflin.

***Minot**—K46EK, Waddell Loflin. Phone: 404-658-1077.
 Technical Facilities: 138-w TPO, 1-kw ERP, 353-ft. above ground, 2109-ft. above sea level, lat. 48° 12' 56", long. 101° 19' 05".
 Transmitter: 16th St. & 19th Ave. SW.
 Ownership: Waddell Loflin.

***Minot**—K48FI, Theresa Hasty. Phone: 504-928-3574.
 Technical Facilities: 500-w TPO, 1-kw ERP, 417-ft. above ground, 2112-ft. above sea level, lat. 48° 12' 56", long. 101° 19' 05".
 Transmitter: 16th St. & 19th Ave. SW.
 Ownership: Theresa Hasty.

***Minot**—K50FI, Theresa Hasty. Phone: 504-928-3574.
 Technical Facilities: 500-w TPO, 1-kw ERP, 417-ft. above ground, 2109-ft. above sea level, lat. 48° 12' 56", long. 101° 19' 05".
 Transmitter: 16th St. & 19th Ave. SW.
 Ownership: Theresa Hasty.

***Minot**—K52FA, Theresa Hasty. Phone: 504-928-3574.
 Technical Facilities: 138-w TPO, 1-kw ERP, 417-ft. above ground, 2116-ft. above sea level, lat. 48° 12' 56", long. 101° 19' 05".
 Transmitter: 16th St. & 19th Ave. SW.
 Ownership: Theresa Hasty.

***Minot**—K54EY, Theresa Hasty. Phone: 504-928-3574.
 Technical Facilities: 138-w TPO, 1-kw ERP, 417-ft. above ground, 2109-ft. above sea level, lat. 48° 12' 56", long. 101° 19' 05".
 Transmitter: 16th St. & 19th Ave. SW.
 Ownership: Theresa Hasty.

***Rolette**—K20AM, Full Gospel Business Men's Fellowship.
 Technical Facilities: 1.13-kw ERP, lat. 48° 30' 30", long. 99° 46' 15".
 Ownership: Full Gospel Business Men's Fellowship.

***Turtle Mountain Indian Reservation**—K51EX, Schindler Community TV Services.
 Phone: 701-477-6254.
 Technical Facilities: 20-w TPO, 0.158-kw ERP, 246-ft. above ground, 2497-ft. above sea level, lat. 48° 51' 40", long. 99° 52' 45".
 Transmitter: 1-mi. SE of Great Walker Lake School, Turtle Mountain Indian Reservation, Belcourt.
 Ownership: Schindler Community TV Services.

Turtle Mountain Indian Reservation—K61EF, Schindler Community TV Services.
 Technical Facilities: 20-w TPO, 0.16-kw ERP, 246-ft. above ground, 2498-ft. above sea level, lat. 48° 51' 40", long. 99° 52' 45".
 Transmitter: 1-mi. SE of Great Walker Lake School, Turtle Mountain Indian Reservation, Belcourt.
 Ownership: Schindler Community TV Services.

Turtle Mountain Indian Reservation—K63ER, Schindler Community TV Services.
 Technical Facilities: 20-w TPO, 0.158-kw ERP, 2497-ft. above sea level, lat. 48° 51' 40", long. 99° 52' 45".
 Transmitter: 1-mi. SE of Great Walker Lake School, Turtle Mountain Indian Reservation, Belcourt.
 Ownership: Schindler Community TV Services.

Turtle Mountain Indian Reservation—K65FE, Schindler Community TV Services.
 Technical Facilities: 20-w TPO, 0.158-kw ERP, 2497-ft. above sea level, lat. 48° 51' 40", long. 99° 52' 45".
 Transmitter: 1-mi. SE of Great Walker Lake School, Turtle Mountain Indian Reservation, Belcourt.
 Ownership: Schindler Community TV Services.

***Watford City**—K44EG, ATN Inc.
 Technical Facilities: 1000-w TPO, 10.1-kw ERP, 210-ft. above ground, 2421-ft. above sea level, lat. 47° 47' 23", long. 103° 18' 08".
 Transmitter: S of ND 23 & 200 intersection.
 Ownership: ATN Inc.

Williston—K40DE, Trinity Bcstg. Network Inc.
 Phone: 714-832-2950.
 Affiliation: TBN.
 Technical Facilities: 100-w TPO, 0.851-kw ERP, 66-ft. above ground, 1939-ft. above sea level, lat. 48° 08' 43", long. 103° 37' 16".
 Transmitter: Herrick Bldg., 122 Main St., Williston.

Began Operation: November 17, 1988.
 Ownership: Trinity Broadcasting Network Inc.
 Represented (engineering): Smith & Fisher.
 Represented (legal): Colby M. May.
 Personnel: Paul Crouch, General Manager; Ben Miller, Chief Engineer; Rod Henke, Sales Manager.

Windsor—K32AP, Cable Services Inc. Phone: 701-252-2400.
 Studio: 308 2nd St. NW, Jamestown, ND 58402.
 Technical Facilities: 1000-w TPO, 7-kw ERP, 499-ft. above ground, 1974-ft. above sea level, lat. 46° 55' 29", long. 98° 46' 20".
 Transmitter: 4-mi. NE of Eldridge, Section 21, Midway Twp.

Equipment: ITS transmitter; Bogner antenna.
 Satellite earth stations: Scientific-Atlanta, 3.2-meter; Scientific-Atlanta, 5-meter; M/A-Com; Microdyne receivers.
 Began Operation: December 1, 1987.
 Ownership: Cable Services Inc.
 Satellite programming: All News Channel; Showcase America.
 Advertising: Yes. Rates: \$20.00/30 Sec.; \$30.00/Min.
 Personnel: Roy Sheppard, General Manager; Christine Sheppard, Sales; Roger Nelson, Chief Engineer.

Ohio

***Akron**—W11CB, Gwendolyn Moore. Phones: 410-547-6753; 410-546-6755. Fax: 216-434-4567.
 Technical Facilities: 10-w TPO, 0.12-kw ERP, 454-ft. above sea level, lat. 41° 04' 56", long. 81° 31' 07".
 Transmitter: Main & Mill Sts., Akron.
 Equipment: Andrew transmitter; Scala antenna.
 Ownership: Gwendolyn Moore.
 Satellite programming: The Box.

Advertising: Yes. Rates: \$18.00/30 Sec.
 Represented (legal): Benjamin Perez.

Akron—WAOH-LP, Ch. 29, Media-Com Television Inc. Phone: 216-673-2323.
 Studio: 2449 State Rte. 59, Kent, OH 44240.
 Technical Facilities: 1000-w TPO, 60.6-kw ERP, 348-ft. above ground, 1552-ft. above sea level, lat. 41° 06' 28", long. 81° 21' 19".
 Transmitter: N of I-76, 2100-ft. W of intersection of I-76 & Rte. 43, Brimfield Twp.
 Equipment: Emcee transmitter; Bogner antenna.
 Began Operation: September 29, 1989.
 Ownership: Media-Com Television Inc.
 Advertising: Yes. Rates: \$95.00/30 Sec.; \$1176.00/Hour.
 Represented (legal): Baker & Hostetler.
 Personnel: Richard Klaus, President; Bill Klaus, General Manager; Bob Klaus, Sales; Bob Sassaman, Engineering.

Ashland—W59BP, North Central Ohio TV Corp.
 Phones: 419-526-5825; 419-289-2605. Fax: 419-289-0304.
 Studio: 2435 Mansfield Rd., Ashland, OH 44805.

Technical Facilities: 1000-w TPO, 31.5-kw ERP, 292-ft. above ground, 1558-ft. above sea level, lat. 40° 50' 26", long. 82° 21' 26".
 Transmitter: 2435 Mansfield Rd., Ashland.
 Equipment: Television Technology transmitter; Bogner antenna.

Began Operation: August 15, 1989.
 Ownership: North Central Ohio TV Corp.
 Multichannel TV Sound: Stereo and separate audio program.
 Satellite programming: America One; FamilyNet; Showcase America.
 Represented (engineering): John Battison, P.E.
 Represented (legal): Irwin, Campbell & Tannenwald, P.C.
 Personnel: Walter R. Stampfli, Chairman; Dean Stampfli, President; Martin Larsen, Vice President.

***Brecksville**—W10CK, Gwendolyn Moore.
 Phone: 410-730-1295.
 Technical Facilities: 20-w TPO, 0.433-kw ERP, 381-ft. above ground, 1552-ft. above sea level, lat. 41° 16' 50", long. 81° 37' 22".
 Transmitter: 8200 Snowville Rd., Cleveland.
 Ownership: Gwendolyn Moore.

Bucyrus—WBKA-LP, Ch. 22, Allonas Communications Inc. Phone: 419-562-9856. Fax: 419-562-7444.

Studio: 1820 E. Mansfield Rd., Bucyrus, OH 44820.
 Technical Facilities: 8.2-w TPO, 23.5-kw ERP, 203-ft. above ground, 1215-ft. above sea level, lat. 40° 49' 31", long. 82° 54' 03".
 Transmitter: 0.14-mi. S of intersection of Stetzer Rd. & Parcher Rd.
 Equipment: Emcee transmitter; Bogner antenna.
 Satellite earth stations: Drake receivers.
 Began Operation: July 8, 1984.
 Ownership: James W. Pry II.
 Satellite programming: FamilyNet; RAI-USA; Showcase America.
 Advertising: Yes.
 Personnel: Kevin J. Pither, Station Manager.

Bucyrus—W54AF, Allonas Communications Inc. Phone: 419-562-3830. Fax: 419-562-7444.
 Studio: 3323 Parcher Rd., Bucyrus, OH 44820.
 Technical Facilities: 1000-w TPO, 17.5-kw ERP, 213-ft. above ground, 1244-ft. above sea level, lat. 40° 49' 31", long. 82° 54' 03".
 Transmitter: 3323 Parcher Rd., Bucyrus.

Low Power TV Stations—Ohio

Equipment: Emcee transmitter; Bogner antenna.
 Began Operation: November 21, 1986.
 Ownership: James W. Pry II.
 Satellite programming: FamilyNet Main Street TV.
 Planned satellite programming: Main Street TV.
 Advertising: Yes. Rates: \$150.00/30 Sec.; \$300.00/Hour.
 Personnel: Kathy Allonas, Station Manager; Bill Allonas, General Sales Manager; Bill Bowen, Chief Engineer.

***Burlington**—W05CB, Veal Pennington.
 Technical Facilities: 10-w TPO, 0.057-kw ERP, 1109-ft. above sea level, lat. 38° 25' 24", long. 82° 34' 13".
 Transmitter: W of Burlington.
 Ownership: Veal Pennington.

Centerville—WWRD-LP, Ch. 55, Life Broadcasting Network. Phone: 513-754-0085.
 Technical Facilities: 1000-w TPO, 8-kw ERP, 184-ft. above ground, 1181-ft. above sea level, lat. 39° 34' 10", long. 84° 08' 43".
 Ownership: Life Broadcasting Network.

Chillicothe—W40AE, Trinity Broadcasting Network Inc. Phone: 714-832-2950.
 Affiliation: TBN.
 Technical Facilities: 1000-w TPO, 36.5-kw ERP, 135-ft. above ground, 974-ft. above sea level, lat. 39° 19' 52", long. 82° 59' 49".
 Transmitter: 0.49-mi. WSW of intersection of Rte. 50 & High St.
 Began Operation: July 1, 1988.
 Ownership: Trinity Broadcasting Network Inc.
 Represented (engineering): Smith & Fisher.
 Represented (legal): Colby M. May.
 Personnel: Paul Crouch, General Manager; Ben Miller, Chief Engineer; Rod Henke, Sales Manager.

Cincinnati—WBQC-LP, Ch. 25, Elliott B. Block. Phone: 513-631-8825.
 Studio: 2212 Losantiville Ave., Cincinnati, OH 45237.
 Technical Facilities: 1000-w TPO, 11-kw ERP, 673-ft. above ground, 1519-ft. above sea level, lat. 39° 07' 31", long. 84° 29' 57".
 Transmitter: 2345 Symmes St.
 Equipment: TTC transmitter; Antenna Concepts antenna.
 Satellite earth stations: Chapparral; Sony receivers.
 Began Operation: September 29, 1990.
 Ownership: Elliott B. Block.
 Multichannel TV Sound: No.
 Satellite programming: American Independent Network; Network One; Warner Brothers Network.
 Advertising: Yes. Rates: \$500.00/30 Sec.
 Personnel: Elliott Block, General Manager; Roger Wheeler, Chief Engineer.

Cincinnati—W35BA, Elliott B. Block. Phone: 513-531-8835.
 Technical Facilities: 1000-w TPO, 10.4-kw ERP, 673-ft. above ground, 1519-ft. above sea level, lat. 39° 07' 31", long. 84° 29' 57".
 Transmitter: 2345 Symmes St., Cincinnati.
 Equipment: TTC transmitter; Antenna Concepts antenna.
 Satellite earth stations: Chapparral; Sony receivers.
 Began Operation: June 7, 1994.
 Ownership: Elliott B. Block.
 Satellite programming: Home Shopping Network.
 Personnel: Elliott B. Block, General Manager.

***Cleveland**—W32AS, Randolph M. Weigner. Phone: 603-279-4758. Fax: 603-279-4440.
 Technical Facilities: 1000-w TPO, 20-kw ERP, 229-ft. above ground, 889-ft. above sea level, lat. 41° 30' 10", long. 81° 41' 10".
 Transmitter: Keith Bldg.
 Equipment: ITS transmitter; Scala antenna.
 Began Operation: June 1, 1996.
 Ownership: Randolph Weigner.
 Multichannel TV Sound: Stereo only.
 Satellite programming: The Box.
 Advertising: Planned.

Cleveland—W35AX, Media-Com Television Inc. Phone: 330-673-2323. Fax: 330-673-0301.
 Technical Facilities: 2000-w TPO, 11.8-kw ERP, 1001-ft. above ground, 1919-ft. above sea level, lat. 41° 23' 02", long. 81° 41' 44".
 Requests modification of CP for change to 2.8-kw ERP, 2956-ft. above sea level, lat. 39° 48' 41", long. 79° 41' 29", transmitter to Summit Rd., Uniontown. BMTTL-JE0415UU.
 Transmitter: 2855 W. Ridgewood Dr., Parma.
 Began Operation: May 20, 1996.
 Ownership: Media-Com Television Inc.
 Satellite programming: America One; Channel America; Network One.
 Personnel: Bill Klaus, General Manager; Bob Klaus, Sales Manager; Bob Sassaman, Chief Engineer.

Cleveland—W53AX, Breckenridge Bcstg. Co. Inc.
 Technical Facilities: 1000-w TPO, 14.46-kw ERP, 630-ft. above ground, 1900-ft. above sea level, lat. 41° 27' 54", long. 81° 17' 13".
 Requests CP for change to 11.1-kw ERP, 1774-ft. above sea level, lat. 41° 23' 02", long. 81° 41' 44", transmitter to 0.75-mi. SW of Broadway & Ridgewood Rds. BPTTL-JE0415WR.
 Transmitter: 5.6-mi. SE of Chesterfield.
 Ownership: Breckenridge Broadcasting Co. Inc.

Columbus—W08BV, The New Life Fellowship of Churches.
 Studio: 1201 Olentangy River Rd., Columbus, OH 43212.
 Technical Facilities: 10-w TPO, 0.083-kw ERP, 702-ft. above ground, 1421-ft. above sea level, lat. 39° 58' 16", long. 83° 01' 40".
 Transmitter: 766 Twin River Dr., Columbus.
 Equipment: Television Technology transmitter; Scala antenna.
 Began Operation: October 1, 1985.
 Ownership: The New Life Fellowship of Churches.
 Advertising: Yes.
 Personnel: Robert Lyons, General Manager; Robert Mezey, Chief Engineer; Mike Cunningham, Program Director.

Columbus—W13BN, North Central LPTV-License Inc. Phone: 813-573-0339.
 Technical Facilities: 10-w TPO, 0.014-kw ERP, 446-ft. above ground, 1165-ft. above sea level, lat. 39° 58' 16", long. 83° 01' 40".
 Holds CP for change to 20-w TPO, 0.22-kw ERP. BPTTL-910502MJ.
 Transmitter: 770 Twin Rivers Dr.
 Ownership: Silver King Communications Inc.

Columbus—W17AI, RBC Inc. Phone: 513-599-4672.
 Technical Facilities: 1000-w TPO, 10.5-kw ERP, 449-ft. above ground, 1171-ft. above sea level, lat. 39° 58' 16", long. 83° 01' 40".
 Holds CP for change to 23.14-kw ERP, 577-ft. above ground, 1214-ft. above sea level, lat. 40° 01' 31", long. 83° 01' 48", transmitter

to 3165 Olentangy River Rd. BPTT-910503WY.
 Transmitter: 0.4-mi. SW of intersection of Rte. 315 & Goodale St.
 Ownership: RBC Inc.
 Satellite programming: Home Shopping Club. Represented (legal): Marc S. Triplett.
 Personnel: Marc S. Triplett, General Manager; Kurt Tuckerman, Chief Engineer.

Columbus—WLWG-LP, Ch. 62, Premier Bcstg. Co. Inc. Phone: 614-488-6262. Fax: 614-486-6600.
 Technical Facilities: 1000-w TPO, 38.3-kw ERP, 347-ft. above ground, 1269-ft. above sea level, lat. 40° 09' 33", long. 82° 55' 21".
 Transmitter: 6680 State Rte. 3, Westerville.
 Equipment: 3 DBM transmitter; SWR Inc. antenna.
 Satellite earth stations: 4 in operation.
 Ownership: Premier Broadcasting Co. Inc.
 Multichannel TV Sound: No.
 Satellite programming: Channel America.
 Personnel: James Pallone, General Manager.

Columbus—W64BG, Jonathan W. Owens. Phone: 513-898-9394.
 Technical Facilities: 10-w TPO, 8-kw ERP, 518-ft. above ground, 1268-ft. above sea level, lat. 39° 57' 44", long. 83° 00' 08".
 Transmitter: LeVegue Tower, 50 W. Broad St.
 Ownership: Jonathan W. Owens.

***Dayton**—W39AV, North Central-LPTV License Inc. Phone: 813-572-8585.
 Technical Facilities: 2000-w TPO, 17-kw ERP, 98-ft. above ground, 1378-ft. above sea level, lat. 39° 43' 28", long. 84° 15' 18".
 Transmitter: 45 Broadcast Plaza, 2045 S. Gettysburg Ave.
 Ownership: Silver King Communications Inc.

Dayton—WUCT-LP, Ch. 51, Urban Communications TV Inc. Phone: 513-854-0206.
 Technical Facilities: 1000-w TPO, 7.6-kw ERP, 102-ft. above ground, 1355-ft. above sea level, lat. 39° 42' 47", long. 84° 15' 18".
 Transmitter: On side of translator W66AQ tower, Dayton.
 Ownership: Urban Communications TV Inc.

Dayton—W68BP, Trinity Bcstg. Network Inc. Phone: 714-832-2950.
 Technical Facilities: 1000-w TPO, 3.1-kw ERP, 325-ft. above ground, 1202-ft. above sea level, lat. 39° 43' 16", long. 84° 15' 00".
 Transmitter: 3901 Guthrie Rd., Dayton.
 Began Operation: February 10, 1988.
 Ownership: Trinity Broadcasting Network Inc.
 Note: Operating as a translator.

Defiance, Bryan, Hicksville, Paulding & Sherwood—W19BN, Steven Lankenau. Studio: 118 Clinton St., Defiance, OH 43512.
 Technical Facilities: 1000-w TPO, 7.13-kw ERP, 584-ft. above ground, 1296-ft. above sea level, lat. 41° 17' 28", long. 84° 32' 17".
 Transmitter: S of Hwy. 18, W of Rosebrook Rd., NE of Sherwood.
 Equipment: Acrodyne transmitter; Scala antenna.
 Ownership: Steven Lankenau.
 Personnel: R. R. Wolfe, General Sales Manager.

Delaware—W56CA, Shaheen Broadcasters Inc. Phone: 614-363-1107.
 Technical Facilities: 110-w TPO, 1-kw ERP, 263-ft. above ground, 1273-ft. above sea level, lat. 40° 17' 57", long. 83° 02' 45".
 Transmitter: 501 Bowtown Rd., Delaware.
 Ownership: Shaheen Broadcasters Inc.

Findlay—W47BD, Kaleidoscope Affiliates L.L.C. Phone: 501-221-0400. Fax: 419-40015. E-mail: wfnd@ktv.net Web Site: http://www.ktv.net
 Affiliation: UPN.
 Studio: 418 S. Main St., Findlay, OH 45841.
 Technical Facilities: 1000-w TPO, 31.5-kw ERP, 289-ft. above ground, 1096-ft. above sea level, lat. 41° 06' 40", long. 83° 38' 5".
 Transmitter: 2-mi. N of Findlay.
 Equipment: ITS transmitter; Antenna Concepts antenna.
 Satellite earth stations: Scientific-Atlanta, meter; Scientific-Atlanta, Standard Communications receivers.
 Began Operation: November 21, 1991.
 Ownership: Kaleidoscope Affiliates L.L.C.
 Multichannel TV Sound: Separate audio program.
 Satellite programming: Channel America.
 Advertising: Yes. Rates: \$115.00/30 Sec.
 Represented (legal): Irwin, Campbell & Tanenwald, P.C.

Fremont—W21BF, TV 21 Inc. Phone: 419-621-8600. Fax: 419-621-8622.
 Affiliation: WBN.
 Technical Facilities: 46-w TPO, 0.398-kw ERP, 89-ft. above ground, 791-ft. above sea level, lat. 41° 21' 41", long. 83° 04' 50".
 Transmitter: 0.3-mi. ESE of intersection of U.S. 6 & U.S. 20.
 Equipment: TTC transmitter; Scala antenna.
 Satellite earth stations: M/A-Com.
 Ownership: TV 21 Inc.
 Satellite programming: American Independent Network.
 Personnel: Bob Lee, General Manager.

Lexington—W32AR, Trinity Bcstg. Network Inc. Phone: 714-832-2950.
 Affiliation: TBN.
 Technical Facilities: 1000-w TPO, 5.8-kw ERP, 144-ft. above ground, 1739-ft. above sea level, lat. 40° 45' 50", long. 82° 37' 04".
 Transmitter: Existing tower, near Mansfield.
 Satellite earth stations: Scientific-Atlanta.
 Began Operation: June 26, 1991.
 Ownership: Trinity Broadcasting Network Inc.

Lima—W18BP, Ch. 18, Kaleidoscope Affiliates L.L.C. Phone: 501-221-0400.
 Technical Facilities: 1000-w TPO, 18.6-kw ERP, 400-ft. above ground, 1263-ft. above sea level, lat. 40° 38' 03", long. 84° 12' 29".
 Transmitter: 0.4-mi. N of intersection of Buckland-Holden Rd. & State Rte. 501.
 Equipment: ITS transmitter; Antenna Concepts antenna.
 Satellite earth stations: Scientific-Atlanta, 5-meter; Scientific Atlanta, Standard Communications receivers.
 Began Operation: November 21, 1991.
 Ownership: Kaleidoscope Affiliates L.L.C.
 Multichannel TV Sound: Separate audio program.
 Represented (legal): Irwin, Campbell & Tanenwald, P.C.
 Personnel: Gary E. Kirtley, General Manager & Sales Manager; Neil Ardman, Chief Engineer.

Lima—WOHL-LP, Ch. 67, TV-67 Inc. Phone: 419-224-8867.
 Technical Facilities: 100-w TPO, 19.48-kw ERP, 600-ft. above ground, 1155-ft. above sea level, lat. 40° 45' 47", long. 84° 10' 59".
 Transmitter: 1844 Baty Rd., Lima.
 Began Operation: January 4, 1994.
 Ownership: TV-67 Inc.

Field—WOHZ-LP, Ch. 50, Mid States Television Inc. Phone: 419-529-5900. Fax: 529-2319. E-mail: wohz@richnet.net
2900 Park Ave. W, Mansfield, OH 44706
Technical Facilities: 1000-w TPO, 13.3-kw ERP, 376-ft. above ground, 1748-ft. above sea level, lat. 40° 45' 50", long. 82° 37' 04".
Transmitter: 0.2-mi. N of 2900 Park Ave. W., Mansfield, Ohio.
Antenna: Acrodyne transmitter; Bogner antenna.
Began Operation: May 1, 1990.
Ownership: Mid States Television Inc.
Multichannel TV Sound: No.
Represented (sales): Regional Reps Corp.
Personnel: Glenn Cheesman, General Sales Manager; Wayne Fick, Chief Engineer.
Operating as a translator.

Marion—W26AL, The Christian Center Inc., Phone: 614-373-0867.
Address: Rte. 8, Marietta, OH 45750.
Technical Facilities: 100-w TPO, 1.31-kw ERP, 110-ft. above ground, 682-ft. above sea level, lat. 39° 23' 34", long. 81° 24' 14".
Transmitter: Tennis Center Dr., adjacent to Rte. 7, Marietta.
Antenna: Emcee transmitter; Bogner antenna.
Began Operation: May 21, 1989.
Ownership: The Christian Center Inc.
Satellite programming: Trinity Bcstg. Network.
Personnel: J. O. Kuhn, Engineering.

Marion—W39AQ, Central Ohio Assn. of Christian Broadcasters. Phone: 614-383-1794. Fax: 614-383-6647.
Technical Facilities: 1000-w TPO, 18.9-kw ERP, 367-ft. above ground, 1247-ft. above sea level, lat. 40° 36' 54", long. 81° 07' 54".
Transmitter: 1330 N. Main St.
Antenna: Acrodyne transmitter.
Ownership: Central Ohio Association of Christian Broadcasters.
Satellite programming: Trinity Bcstg. Network.
Personnel: David Aiken, General Manager.

Marion—W40AM, Abacus Television. Phone: 202-462-3680.
Technical Facilities: 709-w TPO, 90-kw ERP, 300-ft. above ground, 1358-ft. above sea level, lat. 41° 11' 58", long. 80° 31' 22".
Transmitter: Rte. 7 at corner of Rust Home, 1-NW of Masury.
Ownership: Abacus Television.
Personnel: Benjamin Perez, General Manager.
Operating as a translator.

Marion—W62BT, Turnpike Television.
Technical Facilities: 1000-w TPO, 10.7-kw ERP, 200-ft. above ground, 1289-ft. above sea level, lat. 41° 11' 58", long. 80° 31' 22".
Transmitter: 7.1-mi. N of Masury.
Ownership: Turnpike TV.

Marion—W27BO, William A. Barnhardt. Phone: 614-992-6558.
Technical Facilities: 1000-w TPO, 5.69-kw ERP, 96-ft. above ground, 746-ft. above sea level, lat. 39° 02' 09", long. 82° 01' 26".
Transmitter: Off Spring Ave. near St. Johns Cemetery.
Ownership: William A. Barnhardt.

Marion—W21AI, Trinity Bcstg. Network Inc. Phone: 714-832-2950.
Affiliation: TBN.
Technical Facilities: 1000-w TPO, 15.9-kw ERP, 384-ft. above ground, 1483-ft. above sea level, lat. 38° 45' 20", long. 83° 00' 05".
Transmitter: 0.2-mi. S of Portsmouth.
Began Operation: January 9, 1989.
Ownership: Trinity Broadcasting Network Inc.

Represented (engineering): Smith & Fisher.
Represented (legal): Colby M. May.
Personnel: Paul Crouch, General Manager; Ben Miller, Chief Engineer; Rod Henke, Sales Manager.

Sandusky—W41AP, Register TV News.
Technical Facilities: 1000-w TPO, 10.07-kw ERP, 138-ft. above ground, 728-ft. above sea level, lat. 41° 27' 19", long. 82° 42' 49".
Transmitter: 314 W. Market St.
Ownership: Register TV News.

Seaman—W17AY, Tranquility Community Church.
Technical Facilities: 762-w TPO, 17.6-kw ERP, 226-ft. above ground, 1145-ft. above sea level, lat. 38° 52' 52", long. 83° 29' 20".
Transmitter: 0.1-mi. N of Wheat Ridge, 0.1-mi. E of Tater Ridge Rd., Wheat Ridge.
Began Operation: December 4, 1990.
Ownership: Tranquility Community Church.
Satellite programming: Trinity Bcstg. Network.

Springfield—W47BC, Trinity Bcstg. Network Inc.
Affiliation: TBN.
Technical Facilities: 1000-w TPO, 5.8-kw ERP, 390-ft. above ground, 1450-ft. above sea level, lat. 39° 57' 11", long. 83° 52' 07".
Transmitter: WAZU(FM) tower near Springfield.
Ownership: Trinity Broadcasting Network Inc.

Steubenville—W24BC, Abacus Television. Phone: 202-462-3680.
Technical Facilities: 700-w TPO, 20.7-kw ERP, 600-ft. above ground, 1768-ft. above sea level, lat. 40° 20' 32", long. 80° 37' 14".
Transmitter: WTOV-TV transmitter site, Steubenville.
Ownership: Abacus Television.
Personnel: Benjamin Perez, General Manager.
Note: Operating as a translator.

Steubenville—W57BH, Turnpike Television.
Technical Facilities: 1000-w TPO, 26.7-kw ERP, 600-ft. above ground, 1768-ft. above sea level, lat. 40° 20' 32", long. 80° 37' 14".
Transmitter: WTOV-TV transmitter site, Steubenville.
Ownership: Turnpike TV.

Toledo—W18AW, Gwendolyn Moore. Phones: 202-462-3680; 410-730-1295. Fax: 202-462-3781.
Technical Facilities: 1000-w TPO, 28.9-kw ERP, 469-ft. above ground, 1060-ft. above sea level, lat. 41° 40' 05", long. 83° 27' 01".
Transmitter: Lallendorf Rd., Toledo.
Equipment: Andrew transmitter; Bogner antenna.
Ownership: Gwendolyn Moore.
Represented (legal): Benjamin Perez.

Toledo—WNGT-LP, Ch. 48, L & M Video Productions Inc. Phones: 419-531-3351; 419-534-4848. Fax: 419-536-1819.
Studio: 716 N. Westwood Ave., Toledo, OH 43607.
Technical Facilities: 1000-w TPO, 5.46-kw ERP, 427-ft. above ground, 1043-ft. above sea level, lat. 41° 38' 43", long. 83° 36' 22".
Transmitter: 716 N. Westwood Ave.
Equipment: Emcee transmitter; Bogner antenna.
Satellite earth stations: Winegard.
Ownership: L & M Video Productions Inc.
Multichannel TV Sound: No.
Represented (legal): Southmayd & Miller.
Personnel: Marty Miller, General Manager & Sales Manager; William Leutz, Chief Engineer.

Toledo—W64BM, North Central LPTV Inc. Phone: 813-573-0339.
Technical Facilities: 1000-w TPO, 8.2-kw ERP, 433-ft. above ground, 1020-ft. above sea level, lat. 41° 38' 43", long. 83° 36' 22".
Transmitter: 716 N. Westwood.
Ownership: North Central LPTV Inc.

Van Wert—W61CZ, Yoneide Dinzey.
Technical Facilities: 1000-w TPO, 84.6-kw ERP, 239-ft. above ground, 984-ft. above sea level, lat. 40° 56' 57", long. 84° 30' 55".
Transmitter: 5.6-mi. NE of Van Wert.
Ownership: Yoneide Dinzey.

Youngstown—W39AI, Trinity Bcstg. Network Inc. Phone: 714-832-2950.
Affiliation: TBN.
Technical Facilities: 1000-w TPO, 23.5-kw ERP, lat. 41° 06' 00", long. 80° 39' 01".
Holds CP for change to 7.3-kw ERP, 1437-ft. above ground, 1611-ft. above sea level, lat. 41° 03' 28", long. 80° 38' 42", transmitter to 3930 Sunset Blvd., Youngstown. BPTTL-891208J2.
Began Operation: July 1, 1988.
Ownership: Trinity Broadcasting Network Inc.
Note: Operating as a translator.

Zanesville—W36AY, Trinity Bcstg. Network Inc.
Affiliation: TBN.
Technical Facilities: 1191-w TPO, 7.1-kw ERP, 220-ft. above ground, 1128-ft. above sea level, lat. 39° 56' 55", long. 81° 57' 48".
Transmitter: 2477 E. Pike.
Ownership: Trinity Broadcasting Network Inc.

Oklahoma

Ardmore—K50EV, Tresa Hendrix. Phone: 407-920-0649.
Technical Facilities: 1000-w TPO, 10-kw ERP, 385-ft. above ground, 1624-ft. above sea level, lat. 34° 21' 48", long. 97° 10' 48".
Transmitter: 8.7-mi. NW of Ardmore.
Ownership: Tresa Hendrix.

Ardmore—K56FS, Tresa Hendrix. Phone: 407-920-0649.
Technical Facilities: 1000-w TPO, 10.6-kw ERP, 385-ft. above ground, 1625-ft. above sea level, lat. 34° 21' 48", long. 97° 10' 48".
Transmitter: 9-mi. NW of Ardmore.
Ownership: Tresa Hendrix.

Ardmore—K64FI, Buddy Watson.
Technical Facilities: 1000-w TPO, 11.21-kw ERP, 385-ft. above ground, 1624-ft. above sea level, lat. 34° 21' 48", long. 97° 10' 48".
Transmitter: 8.7-mi. NW of Ardmore.
Ownership: Buddy Watson.

Bartlesville & Dewey—K66EK, Washington County Television Inc. Phone: 918-333-2216.
Studio: 115 N.E. Washington St., Bartlesville, OK 74006.
Technical Facilities: 100-w TPO, 1.7-kw ERP, 1227-ft. above sea level, lat. 36° 39' 50", long. 96° 01' 30".
Transmitter: adjacent to State Hwy. 123, 4.2-mi. SW of Bartlesville.
Began Operation: September 17, 1995.
Ownership: Murphy D. Boughner.
Multichannel TV Sound: Stereo only.
Satellite programming: NET (Political Newstalk Network).
Planned satellite programming: Main Street TV.
Advertising: Yes.
Personnel: Doug Boughner, General Manager & Chief Engineer; Dianne Boughner, Sales Manager.

Broken Bow—K28DJ, Jewel B. Callahan Revocable Trust.
Technical Facilities: 1000-w TPO, 7.63-kw ERP, 489-ft. above ground, 912-ft. above sea level, lat. 33° 56' 12", long. 94° 45' 46".
Transmitter: 1.3-mi. SSW of Broken Bow.
Ownership: Jewel B. Callahan Revocable Trust.

Elk City—K02MU, Denero Dimensions Inc.
Studio: 5th & Randall, Elk City, OK 73648.
Technical Facilities: 0.05-kw ERP, 60-ft. above ground, 2039-ft. above sea level, lat. 35° 24' 36", long. 99° 25' 01".
Equipment: Television Technology transmitter; Scala antenna.
Began Operation: March 1, 1986.
Ownership: Denero Dimensions Inc.

Elk City—K52AN, Northfork TV Translator System. Phone: 806-259-2879. Fax: 806-259-3500.
Technical Facilities: 0.194-kw ERP, lat. 35° 21' 25", long. 99° 16' 08".
Ownership: Northfork TV Translator System.
Satellite programming: Trinity Bcstg. Network.
Personnel: Arnold Cruze, General Manager & Chief Engineer.

Enid—K32DZ, Media Manics Inc. Phone: 405-234-1332.
Began Operations: December 5, 1995.
Technical Facilities: 1000-w TPO, 12.5-kw ERP, 256-ft. above ground, 1505-ft. above sea level, lat. 36° 23' 48", long. 97° 52' 38".
Transmitter: 114 E. Broadway.
Began Operation: December 6, 1995.
Ownership: Media Manics Inc.

Ardmore—K48BQ, Trinity Bcstg. Network Inc. Phone: 714-832-2950.
Affiliation: TBN.
Technical Facilities: 296-w TPO, 54.1-kw ERP, 302-ft. above ground, 1640-ft. above sea level, lat. 34° 26' 29", long. 97° 13' 36".
Transmitter: 5.5-mi. W of I-35 & State Rte. 77 overpass, near Davis.
Equipment: ITS transmitter; Andrew antenna.
Began Operation: November 28, 1989.
Ownership: Trinity Broadcasting Network Inc.
Represented (engineering): Smith & Fisher.
Represented (legal): Colby M. May.
Personnel: Paul Crouch, General Manager; Ben Miller, Chief Engineer; Rod Henke, Sales Manager.
Note: Operating as a translator.

Low Power TV Stations—Oklahoma

Erick/Sayre/Carter—K58CS, Northfork TV Translator System. Phone: 806-259-2879. Fax: 806-259-3500.
 Technical Facilities: 100-w TPO, 0.815-kw ERP, 414-ft. above ground, 2020-ft. above sea level, lat. 35° 09' 05", long. 99° 42' 50".
 Transmitter: 11-mi. SSW of Sayre.
 Ownership: Northfork TV Translator System.
 Note: Operating as a translator.

Erick/Sayre/Carter—K62BQ, Northfork TV Translator System. Phone: 806-259-2879.
 Technical Facilities: 100-w TPO, 0.815-kw ERP, 414-ft. above ground, 2434-ft. above sea level, lat. 35° 09' 05", long. 99° 42' 50".
 Transmitter: 11-mi. SSW of Sayre.
 Equipment: Television Technology transmitter; Scala antenna.
 Ownership: Northfork TV Translator System.
 Note: Operating as a translator.

Gage, Fargo, Fort Supply & May—K20BR, Shafer Translator Inc.
 Technical Facilities: 0.815-kw ERP, lat. 36° 26' 03", long. 99° 46' 22".
 Ownership: Shafer Translator Inc.
 Note: Operating as a translator.

Glencoe—K50DF, Mike Veldman.
 Technical Facilities: 1000-w TPO, 11.6-kw ERP, 1260-ft. above sea level, lat. 36° 10' 24", long. 97° 58' 10".
 Transmitter: Richmond Rd., W of Hwy. 108, Glencoe.
 Began Operation: February 7, 1994.
 Ownership: Mike Veldman.

Grove—KELF-LP, Ch. 43, Tony Russell-Bickel. Phone: 918-786-5439.
 Affiliation: Independent
 Studio: 310 Spring St., Grove, OK 74344.
 Technical Facilities: 100-w TPO, 1-kw ERP, 131-ft. above ground, 989-ft. above sea level, lat. 36° 40' 13", long. 94° 45' 40".
 Transmitter: Paradise Point, 5.5-mi. N of Grove.
 Equipment: TTC transmitter; Scala antenna.
 Satellite earth stations: Scientific-Atlanta, 3-meter; Scientific-Atlanta, 4-meter; Standard Communications receivers.
 Began Operation: March 1, 1994.
 Ownership: Tony Russell Bickel.
 Multichannel TV Sound: Planned.
 Personnel: Tony Bickel, General Manager & Chief Engineer; Nolan Williams, Sales Manager; Jean Bohannon, Program Director.

Guymon—K53BE, Victory Center Inc. Phone: 405-338-2777.
 Studio: 5th & Quinn Sts., Guymon, OK 73942.
 Technical Facilities: 1000-w TPO, 6.566-kw ERP, 449-ft. above ground, 3652-ft. above sea level, lat. 36° 40' 30", long. 101° 33' 58".
 Transmitter: Approx. 3.25-mi. W of Guymon Municipal Airport.
 Equipment: Television Technology transmitter; Scala antenna.
 Began Operation: May 1, 1983.
 Ownership: Victory Center Inc.
 Satellite programming: Trinity Bcstg. Network.
 Advertising: No.
 Personnel: Brad Wayne Mendenhall, General Manager.

***Kenefic**—K17EB, Connie Jones. Phone: 903-465-1546.
 Technical Facilities: 1000-w TPO, 9.35-kw ERP, 188-ft. above ground, 640-ft. above sea level, lat. 34° 12' 00", long. 96° 22' 06".
 Transmitter: 2.6-mi. N of intersection of Hwys. 22 & 48.
 Ownership: Connie Jones.

***Kenefic**—K31ER, Charlotte Donaldson. Phone: 405-924-1407.
 Technical Facilities: 1000-w TPO, 10.9-kw ERP, 188-ft. above ground, 640-ft. above sea level, lat. 34° 12' 00", long. 96° 22' 06".
 Transmitter: 2.6-mi. N of intersection of Hwys. 22 & 48.
 Ownership: Charlotte Donaldson.

***Kenefic**—K57HG, Mike Hendrix. Phone: 214-355-0645.
 Technical Facilities: 1000-w TPO, 13.9-kw ERP, 188-ft. above ground, 640-ft. above sea level, lat. 34° 12' 00", long. 96° 22' 06".
 Transmitter: 2.6-mi. N of intersection of Hwys. 22 & 48.
 Ownership: Mike Hendrix.

***Kenefic**—K59FZ, Mike Hendrix. Phone: 214-355-0645.
 Technical Facilities: 1000-w TPO, 14.27-kw ERP, 188-ft. above ground, 640-ft. above sea level, lat. 34° 12' 00", long. 96° 22' 06".
 Transmitter: 2.6-mi. N of intersection of Hwy. 22 & 48.
 Ownership: Mike Hendrix.

***Kenefic**—K63FV, Mike Hendrix. Phone: 214-355-0645.
 Technical Facilities: 1000-w TPO, 14.6-kw ERP, 188-ft. above ground, 640-ft. above sea level, lat. 34° 12' 00", long. 96° 22' 06".
 Transmitter: 2.6-mi. N of intersection of Hwys. 22 & 48.
 Ownership: Mike Hendrix.

***Kenefic**—K65GO, Mike Hendrix. Phone: 214-355-0645.
 Technical Facilities: 1000-w TPO, 14.6-kw ERP, 188-ft. above ground, 640-ft. above sea level, lat. 34° 12' 00", long. 96° 22' 06".
 Transmitter: 2.6-mi. N of intersection of Hwys. 22 & 48.
 Ownership: Mike Hendrix.

***Kenefic**—W67GV, Gayla Jan Tucker.
 Technical Facilities: 1000-w TPO, 14.5-kw ERP, 188-ft. above ground, 640-ft. above sea level, lat. 34° 12' 00", long. 96° 22' 06".
 Transmitter: 13.8-mi. N of intersection of Hwys. 22 & 48.
 Ownership: Gayla Jan Tucker.

Lawton—K15DJ, Three Angels Broadcasting Network. E-mail: 104074.1471@compuserve.com; threeabn@midwest.net
 Technical Facilities: 1000-w TPO, 74.04-kw ERP, 1706-ft. above sea level, lat. 34° 30' 00", long. 98° 32' 20".
 Transmitter: S of Lee Blvd. on 112th St.
 Ownership: Three Angels Broadcasting Network Inc.
 Satellite programming: 3 ABN.

Lawton—K27AZ, Trinity Broadcasting Network Inc. Phone: 714-832-2950.
 Affiliation: TBN.
 Technical Facilities: 1.32-kw ERP, lat. 34° 36' 12", long. 98° 23' 46".
 Began Operation: May 20, 1987.
 Ownership: Trinity Broadcasting Network Inc.
 Represented (engineering): Smith & Fisher.
 Represented (legal): Colby M. May.
 Personnel: Paul Crouch, General Manager; Ben Miller, Chief Engineer; Rod Henke, Sales Manager.

***Lawton**—K31EU, Cameron Riddles.
 Technical Facilities: 1000-w TPO, 7.71-kw ERP, 480-ft. above ground, 1709-ft. above sea level, lat. 34° 36' 27", long. 98° 16' 26".
 Transmitter: Hwy. 7 & Trail Ridge Rd.
 Ownership: Cameron Riddles.

***Lawton**—K40EU, Carol Schaid. Phone: 405-332-8546.
 Technical Facilities: 1000-w TPO, 8.2-kw ERP, 479-ft. above ground, 1709-ft. above sea level, lat. 34° 36' 27", long. 98° 16' 26".
 Transmitter: Intersection of Hwy. 7 & Trail Ridge Rd.
 Ownership: Carol Schaid.

Lawton—K53DS, BSP Bcstg. Corp. Phone: 817-691-1808.
 Studio: 3800 Call Field Rd., Wichita Falls, TX 76308.

Technical Facilities: 1000-w TPO, 35.3-kw ERP, 449-ft. above ground, 1657-ft. above sea level, lat. 34° 33' 00", long. 98° 32' 20".
 Transmitter: Deyo Mission Rd., 3.5-mi. SW of Lawton.
 Equipment: TTC transmitter; Scala antenna.
 Began Operation: April 1, 1990.
 Ownership: BSP Broadcasting Corp.
 Satellite programming: Main Street TV.
 Advertising: Yes. Rates: \$25.00/30 Sec.; \$50.00/Min.
 Represented (sales): Seltel Inc.
 Personnel: Pete D'Acosta, General Manager.
 Note: Operating as a translator.

May, Gage & Fargo—K18BV, Shafer Translator Inc.
 Technical Facilities: 100-w TPO, 0.815-kw ERP, 240-ft. above ground, 2615-ft. above sea level, lat. 36° 26' 03", long. 99° 46' 22".
 Transmitter: 8-mi. N of Gage.
 Ownership: Shafer Translator Inc.

***Morrison & Cushing**—K16CE, Retherford Publications Inc.
 Technical Facilities: 100-w TPO, 2.09-kw ERP, 144-ft. above ground, 1066-ft. above sea level, lat. 36° 20' 00", long. 97° 00' 30".
 Transmitter: 2.7-mi. N of Morrison.
 Ownership: Retherford Publications Inc.

Norman-Moore—K46DP, Day Star Bcstg. Corp. Phone: 405-329-7827.
 Technical Facilities: 1000-w TPO, 24.4-kw ERP, 148-ft. above ground, 1217-ft. above sea level, lat. 35° 16' 50", long. 97° 20' 14".
 Transmitter: 2000-ft. NW of Franklin.
 Began Operation: July 9, 1996.
 Ownership: Day Star Broadcasting Corp.

Nowata—K60EX, Murphy D. Boughner. Phone: 918-273-2212; 918-599-4535. Fax: 918-599-4252.
 Studio: 137 N. Washington St., Bartlesville, OK.
 Technical Facilities: 1000-w TPO, 6.39-kw ERP, 860-ft. above sea level, lat. 36° 42' 10", long. 95° 38' 24".
 Transmitter: Water Tower at junction of Pecan & Shawnee Sts.
 Equipment: Acrodyne transmitter; Andrew antenna.
 Satellite earth stations: Vertex, 5-meter; Microdyne receivers.
 Ownership: Murphy D. Boughner.
 Multichannel TV Sound: Stereo only.
 Personnel: Doug Boughner, General Manager & Chief Engineer.

***Oklahoma City**—K02NS, Breckenridge Bcstg. Co. Inc.
 Technical Facilities: 10-w TPO, 0.26-kw ERP, 850-ft. above ground, 1989-ft. above sea level, lat. 35° 33' 26", long. 97° 28' 31".
 Transmitter: 2122 N.E. 8th St.
 Ownership: Breckenridge Broadcasting Co. Inc.

Oklahoma City—K07TX, Channel 7 Bcstg. Inc.
 Studio: 2333 E. Britton Rd., Oklahoma City OK 73131.
 Technical Facilities: 10-w TPO, 1.26-kw ERP, 479-ft. above ground, 1617-ft. above sea level, lat. 35° 33' 59", long. 97° 28' 22".
 Transmitter: 2333 E. Britton Rd.
 Ownership: Channel 7 Broadcasting Inc.
 Satellite programming: Channel America.
 Personnel: Charles L. Freeny Jr., Chief Engineer.

Oklahoma City—K19EA, Joanna Lyn Shelton. Phone: 817-232-8297.
 Technical Facilities: 1000-w TPO, 0.0-kw ERP, 590-ft. above ground, 1899-ft. above sea level, lat. 35° 22' 10", long. 97° 27' 22".
 Transmitter: 1.9-mi. SE of Freeways 35 & 10 intersection.
 Ownership: Joanna Lyn Shelton.

***Oklahoma City**—K22EM, Cleveland Broadcasting Corp. Phone: 817-222-1234.
 Technical Facilities: 1000-w TPO, 67-w ERP, 426-ft. above ground, 1758-ft. above sea level, lat. 35° 12' 06", long. 97° 35' 10".
 Transmitter: 3-mi. S of New Castle on Hwy. 67/277.
 Ownership: Cleveland Broadcasting Corp.

***Oklahoma City**—K41EF, Carlos Ortiz. Phone: 210-399-7981.
 Technical Facilities: 1000-w TPO, 26-w ERP, 197-ft. above ground, 1358-ft. above sea level, lat. 35° 17' 22", long. 97° 21' 10".
 Transmitter: 5600 E. Indian Hills Rd.
 Ownership: Carlos Ortiz.

***Oklahoma City**—K59EO, Cyril H. Miller. Phone: 817-295-9826. Fax: 817-447-2424.
 Technical Facilities: 41.6-kw ERP, 40 above ground, 1713-ft. above sea level 35° 22' 10", long. 97° 27' 41".
 Transmitter: 89th & Bryant Sts., Moore.
 Ownership: Cyril H. Miller Jr.

***Oklahoma City**—K69EK, Le Sea Bcstg. Co. Phone: 219-291-8200.
 Studio: 61300 S. Ironwood Rd., South Bk IN 46614.
 Technical Facilities: 1000-w TPO, 5.99-kw ERP, 699-ft. above ground, 1827-ft. above sea level, lat. 35° 32' 52", long. 97° 29' 22".
 Transmitter: 7416 N. Kelley Ave.
 Equipment: Acrodyne transmitter; Andrew antenna.
 Ownership: Le Sea Broadcasting Co.
 Represented (legal): John Florini.
 Personnel: Pete Sumrall, General Manager; Dave Russell, Sales Manager; Doug Garner, Chief Engineer.

Ponca City—K27DF, Diana Kay Hall. Phone: 405-767-8827.
 Studio: 114 West Central, Ponca City, OK 74601.
 Technical Facilities: 100-w TPO, 0.689-kw ERP, 377-ft. above ground, 1194-ft. above sea level, lat. 36° 41' 25", long. 97° 10' 21".
 Transmitter: 4-mi. W of Ponca City on Hwy. 6.
 Satellite earth stations: Scientific-Atlanta, 3-meter.
 Began Operation: February 1, 1989.
 Ownership: Diana Kay Hall.
 Satellite programming: Channel America.
 Advertising: Yes. Rates: \$40.00/30 Sec.; \$67.00/Min.
 Represented (legal): Tom Leonard.
 Personnel: Dave Hall, General Manager; Kristina Hall, Sales Manager; Rick Kincaid, Chief Engineer.

K50CO, Pharis Bcstg. Inc.
 Technical Facilities: 18.5-kw ERP, 2401-ft. above sea level, lat. 35° 04' 17", long. 94° 41' 47".
 Transmitter: 4.4-mi. NW of Poteau, OK.
 Ownership: Pharis Broadcasting Inc.

K49DO, Shafer Translator Inc.
 Technical Facilities: 100-w TPO, 0.77-kw ERP, 21-ft. above sea level, lat. 36° 06' 00", long. 98° 57' 05".
 Transmitter: Near Seiling.
 Ownership: Shafer Translator Inc. Operating as a translator.

K51EB, Shafer Translator Inc.
 Technical Facilities: 100-w TPO, 0.77-kw ERP, 21-ft. above sea level, lat. 36° 06' 00", long. 98° 57' 05".
 Transmitter: Near Seiling.
 Ownership: Shafer Translator Inc.

K64FG, Bryan Westbrook.
 Technical Facilities: 1000-w TPO, 9.75-kw ERP, 477-ft. above ground, 1483-ft. above sea level, lat. 35° 28' 31", long. 96° 39' 12".
 Transmitter: 1.2-mi. S of U.S. 64 & 1.7-mi. E of State Rd. 99.
 Ownership: Bryan Westbrook.

K07VB, Mike Veldman.
 Technical Facilities: 10-w TPO, 15.9-kw ERP, 17-ft. above sea level, lat. 36° 08' 13", long. 97° 01' 41".
 Transmitter: 1505 N. Hightower St.
 Ownership: Mike Veldman.

K19DB, Ron Buck.
 Technical Facilities: 100-w TPO, 1.16-kw ERP, 17-ft. above sea level, lat. 36° 08' 13", long. 97° 01' 41".
 Transmitter: 1501 N. Hightower St.
 Ownership: Ron Buck.

K31EM, Joe Muller. Phone: 806-38910.
 Technical Facilities: 1000-w TPO, 8.9-kw ERP, 17-ft. above ground, 1742-ft. above sea level, lat. 36° 06' 31", long. 97° 11' 46".
 Transmitter: 6.8-mi. W of the center of Stillwater.
 Ownership: Joe Muller.

Strong City/Leedy/Hammon—K36AJ, Northfork TV Translator System. Phone: 806-2879.
 Technical Facilities: 20-w TPO, 0.205-kw ERP, 11-ft. above ground, 2340-ft. above sea level, lat. 35° 46' 50", long. 99° 34' 55".
 Transmitter: 8-mi. N of Strong City.
 Ownership: Northfork TV Translator System. Operating as a translator.

KOKT-LP, Ch. 20, Kaleidoscope Affiliates L.L.C. Phone: 405-622-3170. Fax: 405-622-2777. E-Mail: kokt@ktv.net Web Site: http://www.ktv.net
 Box 944, State Hwy 7, Sulphur, OK 74866.
 Technical Facilities: 100-w TPO, 1.27-kw ERP, 11-ft. above ground, 1198-ft. above sea level, lat. 34° 30' 24", long. 97° 02' 53".
 Transmitter: State Hwy. No. 7, 3.5-mi. E of Sulphur.
 Equipment: ITS transmitter; Antenna Concepts antenna.
 Represented earth stations: Scientific-Atlanta, 5-ft. Scientific-Atlanta & Standard Communications receivers.
 Began Operation: November 1, 1992.
 Ownership: Kaleidoscope Affiliates L.L.C.
 Satellite programming: America One.
 Advertising: Yes. Rates: \$75.00/30 Sec.

Represented (legal): Irwin, Campbell & Tanenwald, P.C.
 Personnel: Beverly Orr, General Manager; Neal Ardman, Chief Engineer.

Tulsa—K25FF, Joanna Lyn Shelton.
 Technical Facilities: 1000-TPO, 0.77-kw ERP, 476-ft. above ground, 1198-ft. above sea level, lat. 36° 09' 01", long. 95° 59' 25".
 Transmitter: Bank IV Center, 15th W. 6th St.
 Began Operation: July 10, 1996.
 Ownership: Joanna Lyn Shelton.

Tulsa—K39CW, South Central LPTV-License Inc. Phone: 813-573-0339.
 Technical Facilities: 2000-w TPO, 29.8-kw ERP, 702-ft. above ground, 1165-ft. above sea level, lat. 36° 09' 01", long. 95° 59' 25".
 Transmitter: Fourth National Bank Bldg., 15 W. 6th St.
 Ownership: South Central LPTV-License Inc.

***Tulsa—K51EZ**, Mollie Bowring. Phone: 801-371-2597.
 Technical Facilities: 500-w TPO, 1-kw ERP, 1948-ft. above ground, 1325-ft. above sea level, lat. 36° 11' 46", long. 96° 05' 53".
 Transmitter: 5-mi. W of State Rte. 11.
 Ownership: Mollie Bowring.

***Tulsa—K57GU**, Mollie Bowring. Phone: 801-371-2597.
 Technical Facilities: 130-w TPO, 1-kw ERP, 344-ft. above ground, 1325-ft. above sea level, lat. 36° 11' 36", long. 96° 05' 53".
 Transmitter: 4.9-mi. W of State Rte. 11.
 Ownership: Mollie Bowring.

***Tulsa—K63FU**, Carlos Ortiz. Phone: 210-399-7981.
 Technical Facilities: 1000-w TPO, 10.6-kw ERP, 702-ft. above ground, 1410-ft. above sea level, lat. 36° 09' 19", long. 95° 59' 23".
 Transmitter: 1700 One Williams Center.
 Ownership: Carlos Ortiz.

Tulsa—K69GO, Three Angels Bcstg. Network Inc.
 Technical Facilities: 1000-w TPO, 63.26-kw ERP, 932-ft. above sea level, lat. 36° 03' 15", long. 95° 55' 33".
 Transmitter: 7060 S. Yale.
 Ownership: Three Angels Broadcasting Network Inc.

***Tulsa, Broken Arrow & Turley—K04NZ**, Hog Dog Productions. Phone: 918-747-5636.
 Technical Facilities: 10-w TPO, 0.48-kw ERP, 172-ft. above ground, 899-ft. above sea level, lat. 36° 09' 39", long. 95° 55' 46".
 Transmitter: 0.5-blocks E of Pittsburgh St., 100-ft. S of Admiral Place.
 Ownership: Hog Dog Productions.

Weatherford—K17DH, Northfork TV Translator System. Phone: 806-259-2879.
 Technical Facilities: 0.9-kw ERP, 1968-ft. above sea level, lat. 35° 29' 28", long. 98° 43' 54".
 Transmitter: 2.5-mi. SSW of Weatherford.
 Began Operation: July 1, 1993.
 Ownership: Northfork TV Translator System. Note: Operating as a translator.

Weatherford—K20DX, Northfork TV Translator System. Phone: 806-259-2879.
 Technical Facilities: 20-w TPO, 0.9-kw ERP, 1968-ft. above sea level, lat. 35° 29' 28", long. 98° 43' 54".
 Transmitter: 2.5-mi. SSW of Weatherford.
 Began Operation: July 1, 1993.

Ownership: Northfork TV Translator System.
 Note: Operating as a translator.

Weatherford—K22ED, Northfork TV Translator System. Phone: 806-259-2879.
 Technical Facilities: 0.9-kw ERP, 1968-ft. above sea level, lat. 35° 29' 28", long. 98° 43' 54".
 Transmitter: 2.5-mi. SSW of Weatherford.
 Began Operation: July 1, 1993.
 Ownership: Northfork TV Translator System.
 Note: Operating as a translator.

Woodward—K0MI-LP, Ch. 24, 101 Television.
 Technical Facilities: 2000-w TPO, 33.7-kw ERP, 1060-ft. above ground, 3330-ft. above sea level, lat. 36° 16' 06", long. 99° 26' 56".
 Transmitter: Sharon-Shattuck Rd., 6.1-mi. W of Sharon.
 Ownership: 101 Television.

Woodward—K59EE, Shafer Translator Inc.
 Technical Facilities: 100-w TPO, 0.815-kw ERP, 305-ft. above ground, 2428-ft. above sea level, lat. 36° 34' 06", long. 99° 16' 33".
 Transmitter: 8.9-mi. NNW of Mooreland.
 Ownership: Shafer Translator Inc.

Woodward/Mooreland/Waynoka—K69DH, Shafer Translator Inc.
 Technical Facilities: 100-w TPO, 0.815-kw ERP, 300-ft. above ground, 2420-ft. above sea level, lat. 36° 34' 06", long. 99° 16' 33".
 Transmitter: Approx. 9-mi. NNW of Mooreland.
 Equipment: Television Technology transmitter; Scala antenna.
 Began Operation: October 1, 1986.
 Ownership: Shafer Translator Inc.
 Note: Operating as a translator.

Albany, Corvallis & Lebanon—K45CV, Fisher Bcstg. Inc. Phone: 503-231-4256. Fax: 503-231-4624. Web Site: http://www.katu.com
 Studio: 2153 N.E. Sandy, Portland, OR 97232.
 Technical Facilities: 1000-w TPO, 17-kw ERP, 100-ft. above ground, 1522-ft. above sea level, lat. 44° 30' 18", long. 122° 57' 32.50".
 Transmitter: Peterson Butte, approx. 1.9-mi. SW of Lebanon.
 Equipment: Television Technology transmitter; Scala antenna.
 Began Operation: May 28, 1993.
 Ownership: Fisher Broadcasting Inc.
 Satellite programming: ABC.
 Advertising: No.
 Represented (sales): TeleRep Inc.
 Represented (engineering): A. D. Ring, P.A.
 Represented (legal): Fisher Wayland Cooper Leader & Zaragoza L.L.P.
 Personnel: James L. Boyer, General Manager; Everett E. Helm, Chief Engineer; Karen Heniger, Sales Manager.
 Note: Operating as a translator.

Altamont/Klamath Falls—K52AS, Soda Mountain Bcstg. Inc.
 Technical Facilities: 14.3-kw ERP, lat. 42° 12' 57", long. 121° 47' 53".
 Ownership: Soda Mountain Broadcasting Inc.
 Note: Operating as a translator.

Ashland—K39EP, Watch TV Inc. Phone: 503-224-9282.
 Technical Facilities: 1000-w TPO, 26.2-kw ERP, 26-ft. above ground, 3678-ft. above sea level, lat. 42° 17' 43", long. 122° 45' 00".

Transmitter: Mount Baldy.
 Began Operation: April 15, 1996.
 Ownership: Watch TV Inc.

Baker—K53EJ, KPDX License Partnership. Phone: 301-983-2424.
 Technical Facilities: 100-w TPO, 1.98-kw ERP, 6437-ft. above sea level, lat. 44° 36' 32", long. 117° 46' 32".
 Transmitter: Mount Beaver, 15-mi. SSW of Baker.
 Ownership: First Media Television L.P.
 Note: Operating as a translator.

Bend—K11SE, KOIN-TV Inc. Phone: 503-464-0600. Fax: 503-464-0717.
 Technical Facilities: 10-w TPO, 0.073-kw ERP, 56-ft. above ground, 4275-ft. above sea level, lat. 44° 04' 41", long. 121° 19' 57".
 Transmitter: Aubrey Rd., 1.8-mi. NW of Bend.
 Ownership: Lee Enterprises Inc.
 Multichannel TV Sound: Stereo and separate audio program.
 Personnel: Peter Maroney, General Manager; Charlie Hogetvedt, Sales Manager; Lee Wood, Chief Engineer.
 Note: Operating as a translator.

Bend—K15DO, Watch TV Inc. Phone: 503-224-9282. Fax: 303-224-7003.
 Affiliation: TMO.
 Technical Facilities: 1000-w TPO, 14.2-kw ERP, 4326-ft. above sea level, lat. 44° 04' 30", long. 121° 19' 46".
 Transmitter: Aubrey Butte, 1.4-mi. W of U.S. Rte. 20/97.
 Began Operation: November 3, 1993.
 Ownership: Watch TV Inc.
 Represented (sales): Larson Hispanic.
 Personnel: Greg Hermann, General Manager; Roy Larson, Sales Manager.

Bend—KFXX-LP, Ch. 39, KPDX License Partnership. Phone: 301-983-2424.
 Technical Facilities: 1000-w TPO, 21.6-kw ERP, 5361-ft. above sea level, lat. 44° 11' 52", long. 120° 58' 35".
 Transmitter: Powell Butte, approx. 5-mi. SSE of Powell Butte.
 Began Operation: November 17, 1993.
 Ownership: First Media Television L.P.
 Note: Operating as a translator.

Brookings—KBSC-LP, Ch. 49, Daniel C. McGrath. Phone: 503-469-4999.
 Studio: 605 Railroad St., Brookings, OR 97415.
 Technical Facilities: 100-w TPO, 5.6-kw ERP, 26-ft. above ground, 1368-ft. above sea level, lat. 42° 03' 08", long. 124° 14' 07".
 Holds CP for change to 1-w TPO, 52.8-kw ERP. BP TTL-930401UI.
 Transmitter: 1.2-mi. E of Harbor.
 Equipment: Television Technology transmitter; Scala antenna.
 Began Operation: November 1, 1992.
 Ownership: Daniel C. McGrath.
 Satellite programming: American Independent Network; Warner Brothers Network.
 Advertising: Yes.
 Represented (sales): The Tacher Co.
 Personnel: Dan McGrath, General Manager; Bob deGroot, Sales Manager; Dan Nelson, Chief Engineer; Dave Shaw, News Director.

Brookings—K57GP, Three Angels Broadcasting Network Inc. Phone: 618-627-4651. E-mail: 104074.1471@compuserve.com; threeabn@midwest.net
 Technical Facilities: 100-w TPO, 1.869-kw ERP, 72-ft. above ground, 1889-ft. above sea level, lat. 42° 07' 23", long. 124° 17' 56".
 Transmitter: 5-mi. NE of Brookings.

Oregon

Low Power TV Stations—Oregon

Equipment: Acrodyne transmitter.
Ownership: Three Angels Broadcasting Network Inc.
Satellite programming: 3 ABN.
Personnel: Moses Primo, General Manager; Clarence Larson, Chief Engineer.

Canyonville—K38EJ, Three Angels Broadcasting Network Inc. Phone: 618-627-4651. Fax: 618-627-2726. E-mail: 104074.1471@compuserve.com; three-abn@midwest.net

Technical Facilities: 100-w TPO, 0.6-kw ERP, 69-ft. above ground, 3538-ft. above sea level, lat. 42° 54' 06", long. 123° 17' 07".

Transmitter: 2-mi. S of Canyonville.
Equipment: Acrodyne transmitter; Jampro antenna.

Satellite earth stations: DH Satellite, 3-meter; Blonder-Tongue receivers.

Began Operation: July 1, 1996.

Ownership: Three Angels Broadcasting Network Inc.

Satellite programming: 3 ABN.

Personnel: Moses Primo, General Manager; Clarence Larson, Chief Engineer.

Cave Junction—K61FW, Better Life Television. Phone: 503-582-3819.

Technical Facilities: 100-w TPO, 1.34-kw ERP, 88-ft. above ground, 4091-ft. above sea level, lat. 42° 15' 31", long. 123° 39' 43".

Transmitter: Eight Dollar Mountain, 6.8-mi. N of Cave Junction.

Ownership: Better Life TV.

***Chiloquin**—K47EM, Quentin L. Breen. Phone: 503-738-2085.

Technical Facilities: 20-w TPO, 0.2-kw ERP, 28-ft. above ground, 4789-ft. above sea level, lat. 42° 35' 20", long. 121° 53' 54".

Transmitter: S end of Steiger Butte, 4.2-mi. NW of Chiloquin.

Ownership: Quentin L. Breen.

***Chiloquin**—K51EV, Quentin L. Breen. Phone: 503-738-2085.

Technical Facilities: 20-w TPO, 0.2-kw ERP, 28-ft. above ground, 4789-ft. above sea level, lat. 42° 35' 20", long. 121° 53' 54".

Transmitter: S end of Steiger Butte, 4.2-mi. NW of Chiloquin.

Ownership: Quentin L. Breen.

***Chiloquin**—K53EU, Quentin L. Breen. Phone: 503-783-2085.

Technical Facilities: 20-w TPO, 0.214-kw ERP, 28-ft. above ground, 4789-ft. above sea level, lat. 42° 35' 20", long. 121° 53' 54".

Transmitter: S end of Steiger Butte, 4.2-mi. NW of Chiloquin.

Ownership: Quentin L. Breen.

***Chiloquin**—K55GP, Quentin L. Breen. Phone: 503-783-2085.

Technical Facilities: 20-w TPO, 0.214-kw ERP, 28-ft. above ground, 4789-ft. above sea level, lat. 42° 35' 20", long. 121° 53' 54".

Transmitter: S end of Steiger Butte, 4.2-mi. NW of Chiloquin.

Ownership: Quentin L. Breen.

***Chiloquin**—K57GD, Quentin L. Breen. Phone: 503-783-2085.

Technical Facilities: 20-w TPO, 0.213-kw ERP, 28-ft. above ground, 4789-ft. above sea level, lat. 42° 35' 20", long. 121° 53' 54".

Transmitter: S end of Steiger Butte, 4.2-mi. NW of Chiloquin.

Ownership: Quentin L. Breen.

Chiloquin—K59DW, Kurt Petersen.

Technical Facilities: 20-w TPO, 0.197-kw ERP, 29-ft. above ground, 4790-ft. above sea level, lat. 42° 35' 20", long. 121° 53' 54".

Transmitter: S end of Steiger Butte, 4.17-mi. NW of Chiloquin.

Ownership: Kurt J. Petersen.

Chiloquin—K61FG, Quentin L. Breen.

Technical Facilities: 20-w TPO, 0.2-kw ERP, 29-ft. above ground, 4790-ft. above sea level, lat. 42° 35' 20", long. 121° 53' 54".

Transmitter: S end of Steiger Butte, 4.17-mi. NW of Chiloquin.

Ownership: Quentin L. Breen.

Chiloquin—K63EL, Quentin L. Breen.

Technical Facilities: 20-w TPO, 0.197-kw ERP, 29-ft. above ground, 4790-ft. above sea level, lat. 42° 35' 20", long. 121° 53' 54".

Transmitter: S end of Steiger Butte, 4.17-mi. NW of Chiloquin.

Ownership: Quentin L. Breen.

Chiloquin—K65EX, Quentin L. Breen.

Technical Facilities: 20-w TPO, 0.2-kw ERP, 29-ft. above ground, 4790-ft. above sea level, lat. 42° 35' 20", long. 121° 53' 54".

Transmitter: S end of Steiger Butte, 4.17-mi. NW of Chiloquin.

Ownership: Quentin L. Breen.

Chiloquin—K67FB, Quentin L. Breen.

Technical Facilities: 20-w TPO, 0.197-kw ERP, 29-ft. above ground, 4790-ft. above sea level, lat. 42° 35' 20", long. 121° 53' 54".

Transmitter: S end of Steiger Butte, 4.17-mi. NW of Chiloquin.

Ownership: Quentin L. Breen.

Chiloquin—K69GC, Quentin L. Breen.

Technical Facilities: 20-w TPO, 0.2-kw ERP, 30-ft. above ground, 4790-ft. above sea level, lat. 42° 35' 20", long. 121° 53' 54".

Transmitter: S end of Steiger Butte, 4.17-mi. NW of Chiloquin.

Ownership: Quentin L. Breen.

***Christmas Valley**—K17DU, Three Angels Bcstg. Network. Phone: 618-627-4651. Fax: 618-627-2726.

Technical Facilities: 100-w TPO, 4.66-kw ERP, 39-ft. above ground, 5658-ft. above sea level, lat. 43° 09' 55", long. 120° 52' 45".

Transmitter: 11.5-mi. SW of Christmas Valley on Table Rock Mountain.

Ownership: Three Angels Broadcasting Network Inc.

Satellite programming: 3 ABN.

Coos Bay—K27CL, KEZI Inc. Phone: 503-485-5611.

Studio: 2225 Coburg Rd., Eugene, OR 97401. Technical Facilities: 1000-w TPO, 11.1-kw ERP, 148-ft. above ground, 1007-ft. above sea level, lat. 43° 23' 26", long. 124° 07' 48".

Transmitter: On Noah Butte, 3.7-mi. E of Coos Bay.

Equipment: Acrodyne transmitter; Scala antenna.

Began Operation: September 1, 1989.

Ownership: Chambers Communications Corp.

Multichannel TV Sound: Stereo only.

Personnel: Dennis Hunt, Chief Engineer.

Note: Operating as a translator.

Coos Bay—K30BN, California-Oregon Broadcasting Inc. Phone: 503-779-5555.

Studio: 490 North 2nd St., Coos Bay, OR 97420.

Technical Facilities: 1000-w TPO, 7.89-kw ERP, 75-ft. above ground, 1457-ft. above

sea level, lat. 43° 28' 42", long. 124° 06' 24".

Transmitter: Baldy Butte, approx. 9.3-mi. NE of Coos Bay.

Equipment: TTC transmitter; Scala antenna.

Began Operation: June 1, 1990.

Ownership: California-Oregon Broadcasting Inc.

Multichannel TV Sound: Stereo only.

Represented (sales): Blair Television.

Represented (engineering): Lohnes & Culver.

Represented (legal): Reed, Smith, Shaw & McClay.

Personnel: Patsy Smullin, General Manager; Mark Logan, Sales Manager; Steve Aase, Chief Engineer.

Note: Operating as a translator.

Coos Bay—K33AO, Trinity Bcstg. Network Inc. Phone: 714-832-2950.

Affiliation: TBN.

Technical Facilities: 100-w TPO, 1.24-kw ERP, 120-ft. above ground, 642-ft. above sea level, lat. 43° 21' 15", long. 124° 14' 32".

Began Operation: January 1, 1986.

Ownership: Trinity Broadcasting Network Inc.

Represented (engineering): Smith & Fisher.

Represented (legal): Colby M. May.

Personnel: Paul Crouch, General Manager; Ben Miller, Chief Engineer; Rod Henke, Sales Manager.

Note: Operating as a translator.

Coos Bay—K36BX, California-Oregon Bcstg. Inc. Phone: 503-779-5555.

Technical Facilities: 1000-w TPO, 12.7-kw ERP, lat. 43° 14' 40", long. 123° 18' 42".

Transmitter: Noah Butte.

Equipment: TTC transmitter; Scala antenna.

Ownership: California-Oregon Broadcasting Inc.

Multichannel TV Sound: Stereo only.

Represented (sales): Blair Television.

Represented (engineering): Lohnes & Culver.

Represented (legal): Reed, Smith, Shaw & McClay.

Personnel: Patsy Smullin, General Manager; Mark Logan, Sales Manager; Steve Aase, Chief Engineer.

Note: Operating as a translator.

***Coos Bay**—K49DM, Watch TV Inc. Phone: 503-224-9282.

Technical Facilities: 1000-w TPO, 12.7-kw ERP, 669-ft. above sea level, lat. 43° 21' 15", long. 124° 14' 32".

Transmitter: Blossom Hill, approx. 2-mi. W of U.S. Rte. 101.

Ownership: Watch TV Inc.

Coos Bay—K63DO, California-Oregon Bcstg. Inc. Phone: 503-779-5555. Fax: 503-779-5564. Web Site: <http://www.kob15.com>

Studio: 888 Goodpasture Island Rd., Eugene, OR 97401.

Technical Facilities: 1000-w TPO, 6.23-kw ERP, 46-ft. above ground, 905-ft. above sea level, lat. 43° 23' 35", long. 124° 07' 47".

Transmitter: 5-mi. E of Coos Bay.

Equipment: ITS transmitter; Scala antenna.

Ownership: California-Oregon Broadcasting Inc.

Multichannel TV Sound: Separate audio program.

Represented (sales): Blair Television.

Represented (engineering): Lohnes & Culver.

Represented (legal): Reed, Smith, Shaw & McClay.

Personnel: Mark Metzger, General & Sales Manager; Tim Hershiser, Chief Engineer.

Note: Operating as a translator.

Corvallis—K14GW, California-Oregon Broadcasting Inc. Phone: 503-779-5555. Fax: 503-779-5654. Web Site: <http://www.kob15.com>

Technical Facilities: 1000-w TPO, 27.3-kw ERP, 110-ft. above ground, 1623-ft. above sea level, lat. 44° 38' 25", long. 123° 25' 25".

Transmitter: Vineyard Hill, 5-mi. N of Corvallis.

Equipment: TTC transmitters; Scala antenna.

Began Operation: October 31, 1990.

Ownership: California-Oregon Broadcasting Inc.

Multichannel TV Sound: Stereo only.

Represented (sales): Blair Television.

Represented (engineering): Lohnes & Culver.

Represented (legal): Reed, Smith, Shaw & McClay.

Personnel: Mark Metzger, General & Sales Manager; Tim Hershiser, Chief Engineer.

Note: Operating as a translator.

***Enterprise & Joseph**—K57GS, KPDX License Partnership. Phone: 301-983-2444. Fax: 503-788-0859.

Technical Facilities: 100-w TPO, 1.2-kw ERP, 20-ft. above ground, 7131-ft. above sea level, lat. 45° 22' 45", long. 117° 22' 31".

Transmitter: Sheep Ridge, 6.2-mi. SW of Enterprise Rd.

Ownership: First Media Television L.P.

Note: Operating as a translator.

Eugene—K25AS, California-Oregon Bcstg. Inc. Phone: 503-779-5555.

Studio: 888 Goodpasture Island Rd., Eugene, OR 97401.

Technical Facilities: 1000-w TPO, 27.3-kw ERP, 1400-ft. above ground, 1500-ft. above sea level, lat. 44° 11' 51", long. 122° 48' 08".

Transmitter: 4545 Blanton Rd., Eugene.

Equipment: Thomson LGT transmitter; Thomson LGT antenna.

Satellite earth stations: Prodelin, 3-meter; Prodelin, 5-meter; Paracclipse, 8-meter.

Began Operation: November 1, 1987.

Ownership: California-Oregon Broadcasting Inc.

Multichannel TV Sound: Stereo only.

Advertising: Yes. Rates: \$90.00-\$180.00/Sec.; \$200.00-\$450.00/Hour.

Represented (sales): Blair Television.

Represented (engineering): Lohnes & Culver.

Represented (legal): Reed, Smith, Shaw & McClay.

Personnel: Patricia C. Smullin, General Manager; Mark Metzger, Station Manager; Tim Hershiser, Chief Engineer.

***Eugene**—K41DF, Watch TV Inc. Phone: 503-224-9282.

Technical Facilities: 1000-w TPO, 10.4-kw ERP, 100-ft. above ground, 1400-ft. above sea level, lat. 44° 00' 11", long. 123° 06' 48".

Ownership: Watch TV Inc.

Eugene—K51DT, Gregory A. Petersen.

Technical Facilities: 1000-w TPO, 10.9-kw ERP, 351-ft. above ground, 1621-ft. above sea level, lat. 44° 00' 11", long. 123° 06' 48".

Transmitter: Blanton Rd., SW of Eugene.

Ownership: Gregory A. Petersen.

***Eugene**—K53EA, Gerald D. Kamp.

Technical Facilities: 1000-w TPO, 10.9-kw ERP, 351-ft. above ground, 1621-ft. above sea level, lat. 44° 00' 11", long. 123° 06' 48".

Transmitter: Blanton Rd., SW of Eugene.

Ownership: Gerald D. Kamp.

Oregon—Low Power TV Stations

Three Angels & Cottage Grove—K64EZ, Three Angels Broadcasting Network Inc. Phone: 618-224-4651. E-mail: 104074.1471@compuserve.com; threeabn@midwest.net
 Technical Facilities: 100-w TPO, 2.19-kw ERP, 102-ft. above ground, 1571-ft. above sea level, lat. 44° 00' 11", long. 123° 06' 14".
 Transmitter: 4565 Blanton Rd.
 Ownership: Three Angels Broadcasting Network Inc.

Programming: 3 ABN.
 Personnel: Moses Primo, General Manager; Clarence Larson, Chief Engineer.

Three Angels & Springfield—K57EL, California Oregon Bcstg. Inc. Phone: 503-779-5555.
 Technical Facilities: 5.54-kw ERP, 59-ft. above ground, 2149-ft. above sea level, lat. 44° 06' 00", long. 122° 59' 58".
 Transmitter: 2-mi. SE of Coburg.
 Equipment: TTC transmitter; Scala antenna.
 Began Operation: April 10, 1996.
 Ownership: California-Oregon Broadcasting Inc.

Personnel: Mark Metzger, General & Sales Manager; Tim Hershier, Chief Engineer.
 Operating as a translator.

Three Angels & Springfield—K65ER, California Oregon Bcstg. Inc. Phone: 503-779-5555.
 Technical Facilities: 888 Goodpasture Island Rd., Eugene, OR 97401.
 Technical Facilities: 1000-w TPO, 6.23-kw ERP, 49-ft. above ground, 751-ft. above sea level, lat. 44° 07' 28", long. 123° 00' 03".
 Transmitter: 1.7-mi. SE of Coburg.
 Equipment: Television Technology transmitter; Scala antenna.
 Began Operation: February 4, 1991.
 Ownership: California-Oregon Broadcasting Inc.

Multichannel TV Sound: Stereo only.
 Represented (sales): Blair Television.
 Represented (engineering): Lohnes & Culver.
 Represented (legal): Reed, Smith, Shaw & McClay.
 Personnel: Mark Metzger, General & Sales Manager; Tim Hershier, Chief Engineer.
 Operating as a translator.

Three Angels & Springfield—K62EW, Three Angels Broadcasting Network Inc. Phone: 618-627-2726. E-mail: 104074.1471@compuserve.com; threeabn@midwest.net
 Technical Facilities: 100-w TPO, 2.81-kw ERP, 102-ft. above ground, 810-ft. above sea level, lat. 43° 57' 25", long. 124° 04' 25".
 Transmitter: Top of Glenada Hill, 2.5-mi. SW of Coburg.
 Equipment: Acrodyne transmitter; Jampro antenna.
 Satellite earth stations: DH Satellite, 3-meter; Under-Tongue receivers.
 Began Operation: January 1, 1995.
 Ownership: Three Angels Broadcasting Network Inc.

Programming: 3 ABN.
 Personnel: Moses Primo, General Manager; Clarence Larson, Chief Engineer.

Three Angels & Springfield—K63FR, Three Angels Broadcasting Network Inc. Phone: 618-627-4651. E-mail: 104074.1471@compuserve.com; threeabn@midwest.net
 Technical Facilities: 100-w TPO, 0.818-kw ERP, 30-ft. above ground, 4277-ft. above sea level, lat. 43° 22' 25", long. 123° 03' 00".
 Transmitter: Mount Scott.
 Ownership: Three Angels Broadcasting Network Inc.

Programming: 3 ABN.
 Personnel: Moses Primo, General Manager; Clarence Larson, Chief Engineer.

Three Angels & Springfield—K63FR, Three Angels Broadcasting Network Inc. Phone: 618-627-4651. E-mail: 104074.1471@compuserve.com; threeabn@midwest.net
 Technical Facilities: 100-w TPO, 0.818-kw ERP, 30-ft. above ground, 4277-ft. above sea level, lat. 43° 22' 25", long. 123° 03' 00".
 Transmitter: Mount Scott.
 Ownership: Three Angels Broadcasting Network Inc.

Programming: 3 ABN.
 Personnel: Moses Primo, General Manager; Clarence Larson, Chief Engineer.

Grants Pass—K20DT, Watch TV Inc. Phone: 503-224-9282.
 Technical Facilities: 440-w TPO, 5.8-kw ERP, 49-ft. above ground, 2241-ft. above sea level, lat. 42° 27' 06", long. 123° 17' 47".
 Transmitter: 1.7-mi. NE of Grants Pass, 0.7-mi. N of U.S. Rte. 5.
 Began Operation: March 25, 1996.
 Ownership: Watch TV Inc.

***Grants Pass**—K22FC, Gonzalos A. Santos. Phone: 618-627-2741.
 Technical Facilities: 100-w TPO, 0.836-kw ERP, 46-ft. above ground, 2785-ft. above sea level, lat. 42° 24' 39", long. 123° 16' 52".
 Transmitter: 2.5-mi. SE of Grants Pass.
 Ownership: Gonzalo A. Santos.

***Grants Pass**—K28EW, Ronna Sauro.
 Technical Facilities: 100-w TPO, 1.924-kw ERP, 36-ft. above ground, 2776-ft. above sea level, lat. 42° 24' 39", long. 123° 16' 52".
 Transmitter: Baldy Mountain, 1.5-mi. SE of Grants Pass.
 Ownership: Ronna Sauro.

Grants Pass—K38CP, California-Oregon Broadcasting Inc. Phone: 503-779-5555. Fax: 503-779-5564. Web Site: http://www.kob15.com
 Technical Facilities: 100-w TPO, 1.3-kw ERP, 39-ft. above ground, 2779-ft. above sea level, lat. 42° 24' 39", long. 123° 16' 52".
 Transmitter: Baldy Mountain.
 Equipment: TTC transmitter; Scala antenna.
 Ownership: California-Oregon Broadcasting Inc.

Multichannel TV Sound: Stereo only.
 Represented (sales): Blair Television.
 Represented (engineering): Lohnes & Culver.
 Represented (legal): Reed, Smith, Shaw & McClay.
 Personnel: Patsy Smullin, General Manager; Mark Logan, Sales Manager.
 Note: Operating as a translator.

Grants Pass—K65EJ, Better Life TV.
 Technical Facilities: 100-w TPO, 1.1-kw ERP, 102-ft. above ground, 3870-ft. above sea level, lat. 42° 22' 56", long. 123° 16' 29".
 Transmitter: Mount Blue, 3.1-mi. SE of Grants Pass.
 Began Operation: March 22, 1996.
 Ownership: Better Life TV.

Hermiston—K48DZ, Three Angels Bcstg. Network Inc. Phone: 618-627-4651. Fax: 618-627-2726. E-mail: 10474.1471@compuserve.com; threeabn@midwest.net
 Studio: R.R. 3, Box 176A, State Rte. 34, Thompsonville, IL 62890.
 Technical Facilities: 100-w TPO, 0.8-kw ERP, 46-ft. above ground, 1230-ft. above sea level, lat. 45° 58' 49", long. 119° 17' 14".
 Transmitter: 3-mi. NW of intersection of U.S. Rte. 82 & State Rte. 14, near Plymouth, WA.
 Equipment: Acrodyne transmitter; Jampro antenna.
 Satellite earth stations: DH Satellite, 3-meter; M/A-Com receivers.
 Ownership: Three Angels Broadcasting Network Inc.

Multichannel TV Sound: No.
 Satellite programming: 3 ABN.
 Personnel: Moses Primo, General Manager; Clarence Larson, Chief Engineer; Linda Shelton, Program Director.

Hood River—K20EH, KPDX License Partnership. Phone: 770-395-1004.
 Technical Facilities: 100-w TPO, 2.08-kw ERP, 2460-ft. above sea level, lat. 45° 44' 45", long. 121° 34' 51".
 Transmitter: Underwood Mountain, approx. 3.1-mi. WNW of White Salmon, WA.
 Began Operation: February 22, 1994.
 Ownership: First Media Television L.P.
 Note: Operating as a translator.

***John Day**—K08ME, Adolfo Gomez. Phone: 818-504-4051.
 Technical Facilities: 10-w TPO, 0.016-kw ERP, 100-ft. above ground, 3316-ft. above sea level, lat. 44° 25' 20", long. 118° 57' 40".
 Transmitter: 210 W. Main St.
 Ownership: Adolfo Gomez.

Klamath Falls—K39DP, Watch TV Inc. Phone: 503-224-9282.
 Technical Facilities: 810-w TPO, 9.8-kw ERP, 112-ft. above ground, 1808-ft. above sea level, lat. 42° 13' 26", long. 121° 49' 02".
 Transmitter: 1.4-mi. W of County Courthouse.
 Began Operation: July 9, 1996.
 Ownership: Watch TV Inc.

***Klamath Falls**—K50DQ, Broadcasting Communications LLC. Phone: 541-772-2600. Fax: 541-772-7364.
 Technical Facilities: 1000-w TPO, 10.7-kw ERP, 28-ft. above ground, 4616-ft. above sea level, lat. 42° 08' 43", long. 121° 46' 15".
 Transmitter: Miller Hill, 2-mi. SW of Kingsley Field.
 Ownership: Broadcasting Licenses L.P.
 Represented (sales): Katz Television.
 Personnel: Peter Rogers, General Manager; Rosann Clafin, Sales Manager.

Klamath Falls—K58BG, Trinity Broadcasting Network Inc. Phone: 714-832-2950.
 Affiliation: TBN.
 Technical Facilities: 1000-w TPO, 1.27-kw ERP, 300-ft. above ground, lat. 42° 08' 48", long. 121° 46' 16".
 Satellite earth stations: Prodelin.
 Began Operation: March 21, 1981.
 Ownership: Trinity Broadcasting Network Inc.
 Represented (engineering): Smith & Fisher.
 Represented (legal): Colby M. May.
 Personnel: Paul Crouch, General Manager; Ben Miller, Chief Engineer; Rod Henke, Sales Manager.

***La Grande**—K07WD, La Grande Seventh Day Adventist Church. Phone: 503-963-4018.
 Studio: 2702 Adams Ave., La Grande, OR 97850.
 Technical Facilities: 10-w TPO, 0.025-kw ERP, 113-ft. above ground, 2683-ft. above sea level, lat. 45° 18' 01", long. 118° 04' 01".
 Transmitter: 1.5-mi. S of La Grande on Old Oregon Trail Hwy.
 Ownership: La Grande Seventh Day Adventist Church.
 Satellite programming: Three Angels Bcstg. Network.
 Personnel: Lester Bigelow, General Manager; Rod Jones, Chief Engineer.

La Grande—K23DB, KPDX License Partnership. Phone: 301-983-2424.
 Technical Facilities: 100-w TPO, 1.04-kw ERP, 20-ft. above ground, 7172-ft. above sea level, lat. 45° 18' 35", long. 117° 44' 09".
 Transmitter: Mount Fanny, 6.4-mi. NE of Union.
 Ownership: First Media Television L.P.
 Note: Operating as a translator.

***Lakeview**—K05CE, Gonzalo A. Santos. Phone: 618-627-2741.
 Technical Facilities: 10-w TPO, 0.0169-kw ERP, 102-ft. above ground, 4890-ft. above sea level, lat. 42° 11' 17", long. 120° 21' 01".
 Transmitter: 1757 S. F St., SW of junction of Hwys. 140 & 395.
 Ownership: Gonzalo A. Santos.

Lakeview—K21BC, Trinity Bcstg. Network Inc. Phone: 714-832-2950. Fax: 714-730-0661.
 Affiliation: TBN.
 Technical Facilities: 100-w TPO, 1.27-kw ERP, 30-ft. above ground, 1841-ft. above sea level, lat. 42° 11' 48", long. 120° 34' 11".
 Transmitter: Fox Hill, 11-mi. W of Lakeview.
 Equipment: Television Technology transmitter; Scala antenna.
 Satellite earth stations: Scientific-Atlanta, 3.2-meter; Scientific-Atlanta receivers.
 Began Operation: January 28, 1987.
 Ownership: Trinity Broadcasting Network Inc.
 Multichannel TV Sound: No.
 Represented (sales): Media Services Group Inc.
 Represented (engineering): Smith & Fisher.
 Represented (legal): Colby M. May.
 Personnel: Paul F. Crouch, General Manager; Ben Miller, Chief Engineer; Rod Henke, Sales Manager.
 Note: Operating as a translator.

Medford—K32DY, California Oregon Bcstg. Inc. Phone: 541-779-5555. Fax: 541-779-5564. Web Site: http://www.kob15.com
 Technical Facilities: 1000-w TPO, 24.5-kw ERP, 30-ft. above ground, 3684-ft. above sea level, lat. 42° 17' 43", long. 122° 45' 00".
 Transmitter: Mount Baldy, 5-mi. SE of Medford.
 Equipment: TTC transmitter; Kathrein antenna.
 Began Operation: June 1, 1991.
 Ownership: California-Oregon Broadcasting Inc.
 Multichannel TV Sound: No.
 Personnel: Patricia Smullin, General Manager; Mark Logan, Sales Manager; Steve Aase, Chief Engineer.
 Note: Operating as a translator.

***Medford**—K49DW, Broadcasting Communications LLC. Phone: 541-772-2600. Fax: 541-772-7364.
 Technical Facilities: 1000-w TPO, 10.5-kw ERP, 50-ft. above ground, 2188-ft. above sea level, lat. 42° 25' 41", long. 123° 00' 04".
 Transmitter: Blackwell Hill.
 Ownership: Broadcasting Licenses L.P.
 Represented (sales): Katz Television.
 Personnel: Peter Rogers, General Manager; Rosann Clafin, Sales Manager.

Medford—K62DN, California-Oregon Bcstg. Inc. Phone: 503-779-5555. Fax: 503-779-5564.
 Technical Facilities: 1000-w TPO, 11.4-kw ERP, 108-ft. above ground, 2228-ft. above sea level, lat. 42° 25' 41", long. 123° 00' 04".
 Transmitter: Blackwell Hill, 3-mi. E of Gold Hill.
 Equipment: TTC transmitter; Scala antenna.
 Ownership: California-Oregon Broadcasting Inc.
 Represented (sales): Blair Television.
 Represented (engineering): Lohnes & Culver.
 Represented (legal): Reed, Smith, Shaw & McClay.
 Personnel: Patsy Smullin, General Manager; Steve Aase, Chief Engineer; Mark Logan, Sales Manager.
 Note: Operating as a translator.

Low Power TV Stations—Oregon

Medford—K68EW, Watch TV Inc. Phone: 503-224-9282. Fax: 503-227-7003.

Technical Facilities: 1000-w TPO, 11.8-kw ERP, 30-ft. above ground, 2834-ft. above sea level, lat. 42° 21' 23", long. 122° 58' 33".

Transmitter: Johns Peak, 2.6-mi. N of Jacksonville.

Began Operation: April 15, 1996.

Ownership: Watch TV Inc.

Milton-Freewater—K53EK, City of Milton-Freewater.

Technical Facilities: 100-w TPO, 1.16-kw ERP, 3396-ft. above sea level, lat. 45° 49' 55", long. 118° 15' 37".

Transmitter: Basket Mountain electronics site, approx. 10-mi. SE of Milton-Freewater.

Ownership: City of Milton-Freewater.

Note: Operating as a translator.

Milton-Freewater—K55GC, City of Milton-Freewater.

Technical Facilities: 100-w TPO, 1.16-kw ERP, 20-ft. above ground, 3396-ft. above sea level, lat. 45° 49' 55", long. 118° 15' 37".

Transmitter: Basket Mountain electronics site, approx. 10-mi. SE of Milton-Freewater.

Ownership: City of Milton-Freewater.

Note: Operating as a translator.

Monument—K30EW, KFDX License Partnership. Phone: 503-788-0859.

Technical Facilities: 100-w TPO, 2.19-kw ERP, 66-ft. above ground, 5997-ft. above sea level, lat. 45° 12' 47", long. 119° 17' 41".

Transmitter: Black Mountain, 14.3-mi. SE of Heppner.

Began Operation: September 28, 1995.

Ownership: First Media Television L.P.

Newberg—K66EJ, Watch TV Inc. Phone: 503-224-9282.

Technical Facilities: 380-w TPO, 2.7-kw ERP, 50-ft. above ground, 1485-ft. above sea level, lat. 45° 21' 17", long. 122° 59' 23".

Transmitter: Atop Bald Peak in the Chehalem Mountains, 4.1-mi. N of Newberg.

Ownership: Watch TV Inc.

Note: Operating as a translator.

Newburg & Tigard—K18EL, KPDX License Partnership. Phone: 770-395-1004.

Technical Facilities: 1000-w TPO, 9.17-kw ERP, 89-ft. above ground, 1571-ft. above sea level, lat. 45° 21' 17", long. 122° 59' 17".

Transmitter: Chehalem Mountain, approx. 3.7-mi. N of Newberg.

Began Operation: May 1, 1994.

Ownership: First Media Television L.P.

Note: Operating as a translator.

Newport—K25EP, Watch TV Inc. Phone: 503-224-9282.

Technical Facilities: 1000-w TPO, 21.1-kw ERP, 1151-ft. above sea level, lat. 44° 45' 23", long. 124° 02' 49".

Holds CP for change to 21.6-kw ERP, 1112-ft. above sea level. BPTTL-9408191A.

Transmitter: 0.56-mi. E of U.S. Rte. 101, 0.9-mi. SE of Otter Crest.

Ownership: Watch TV Inc.

Newport—K29AZ, Providence Journal Broadcasting Corp. Phone: 503-226-5000.

Technical Facilities: 1000-w TPO, 3.9-kw ERP, 150-ft. above ground, 1204-ft. above sea level, lat. 44° 45' 23", long. 124° 02' 49".

Transmitter: Otter Crest, 8.7-mi. N of Newport.

Equipment: ITS transmitter, Bogner antenna.

Ownership: Providence Journal Broadcasting Corp.

Personnel: Dennis Williamson, General Manager; Herb Randall, Chief Engineer; Bob Blacker, Sales Manager.

Note: Operating as a translator.

***North Bend**—K59FG, Three Angels Broadcasting Network Inc. Phone: 618-627-4651. E-mail: 104074.1471@compuserve.com; threeabn@midwest.net

Technical Facilities: 100-w TPO, 0.93-kw ERP, 216-ft. above ground, 925-ft. above sea level, lat. 43° 18' 42", long. 124° 14' 11".

Transmitter: 3-mi. SSW of Coos Bay.

Ownership: Three Angels Broadcasting Network Inc.

Satellite programming: 3 ABN.

Personnel: Moses Primo, General Manager; Clarence Larson, Chief Engineer.

Ontario—KMBA-LP, Ch. 19, Treasure Valley Community College. Phone: 503-889-6493.

Technical Facilities: 76-w TPO, 0.882-kw ERP, 89-ft. above ground, 2598-ft. above sea level, lat. 44° 03' 53", long. 116° 54' 14".

Transmitter: Communications bldg., Clay Point, Payette, ID.

Equipment: Acrodyne transmitter; Andrew antenna.

Satellite earth stations: Standard Components, 3-meter.

Ownership: Treasure Valley Community College.

Multichannel TV Sound: No.

Satellite programming: ME/U Knowledge TV.

Personnel: Jim Jaworski, General & Sales Manager.

Pendleton—K16DD, Watch TV Inc. Phone: 503-224-9282. Fax: 503-224-7003.

Affiliation: TMO.

Technical Facilities: 1000-w TPO, 11.7-kw ERP, 3911-ft. above sea level, lat. 45° 35' 55", long. 118° 31' 21".

Transmitter: Emigrant Hill, approx. 12-mi. ESE of Pendleton.

Began Operation: November 3, 1996.

Ownership: Watch TV Inc.

Personnel: Greg Herman, General Manager; Roy Larson, Sales Manager.

***Pendleton**—K21EK, Communication Properties Inc. Phone: 908-322-2186. Fax: 201-754-0812. E-mail: birger@webspan.net

Technical Facilities: 1000-w TPO, 2-kw ERP, 98-ft. above ground, 2900-ft. above sea level, lat. 45° 48' 04", long. 118° 22' 42".

Transmitter: Weston Mountain, approx. 1.8-mi. SE of Weston.

Began Operation: March 22, 1996.

Ownership: Communications Properties Inc.

Pendleton—K24DX, Communication Properties Inc. Phone: 908-322-2186. Fax: 201-754-0812. E-mail: birger@webspan.net

Technical Facilities: 100-w TPO, 2-kw ERP, 66-ft. above ground, 5998-ft. above sea level, lat. 45° 12' 47", long. 119° 17' 41".

Transmitter: Black Mountain, approx. 15.5-mi. SE of Heppner.

Ownership: Communications Properties Inc.

Pendleton, Hermiston & Umatilla—K20ES, Communication Properties Inc. Phone: 908-322-2186. Fax: 201-977-0812. E-mail: birger@webspan.net

Technical Facilities: 100-w TPO, 2-kw ERP, 66-ft. above ground, 5998-ft. above sea level, lat. 45° 12' 47", long. 119° 17' 41".

Transmitter: Black Mountain, approx. 15.5-mi. SE of Heppner.

Began Operation: March 25, 1996.

Ownership: Communications Properties Inc.

Portland—K16CB, KPDX License Partnership. Phone: 770-395-1004.

Technical Facilities: 1000-w TPO, 13.4-kw ERP, 108-ft. above ground, 1148-ft. above sea level, lat. 45° 27' 08", long. 122° 32' 46".

Transmitter: 9790 S.E. Eastview Dr., Happy Valley.

Ownership: First Media Television L.P.

***Portland**—K43EK, Valuevision International Inc.

Technical Facilities: 16.7-kw ERP, 1585-ft. above sea level, lat. 45° 31' 22", long. 122° 45' 07".

Transmitter: 211 N.W. Miller Rd.

Ownership: ValueVision International Inc.

Portland—K56EI, Watch TV Inc. Phone: 503-224-9282. Fax: 503-224-7003.

Affiliation: TMO.

Technical Facilities: 1000-w TPO, 37-kw ERP, 89-ft. above ground, 1152-ft. above sea level, lat. 45° 27' 18", long. 122° 32' 58".

Transmitter: Mount Scott, 10941 S.E. Ridgeway Dr., 5-mi. E of Milwaukie.

Began Operation: November 3, 1996.

Ownership: Watch TV Inc.

Represented (sales): Larson Hispanic.

Personnel: Greg Herman, General Manager; Roy Larson, Sales Manager.

Portland—K58CO, Northwest Christian Bcstg. Phone: 503-362-0862.

Studio: 1115 Madison NE, Suite 610, Salem, OR 97303.

Technical Facilities: 100-w TPO, 1.02-kw ERP, 102-ft. above ground, 1152-ft. above sea level, lat. 45° 27' 17", long. 122° 33' 01".

Transmitter: Top of Scott Mountain, 10941 S.E. Ridgeway Dr.

Began Operation: November 1, 1991.

Ownership: Northwest Christian Broadcasting.

Satellite programming: FamilyNet; The Inspirational Network.

Advertising: Yes. Rates: \$7.50/30 Sec.

Personnel: Jerry Harpham, General Manager.

Note: Licensed as a translator.

Portland—K62DV, Watch TV Inc. Phone: 503-224-9282.

Technical Facilities: 750-w TPO, 16.6-kw ERP, 144-ft. above ground, 1171-ft. above sea level, lat. 45° 29' 25", long. 122° 41' 49".

Transmitter: Healy Heights, 4504 S.W. Carl, Portland.

Ownership: Watch TV Inc.

Note: Operating as a translator.

Prineville—K08KN, Providence Journal Broadcasting Corp. Phone: 206-448-5555.

Technical Facilities: 10-w TPO, 0.12-kw ERP, 82-ft. above ground, 5299-ft. above sea level, lat. 44° 11' 51", long. 120° 58' 35".

Transmitter: Powell Butte, 10-mi. SW of Prineville.

Ownership: Providence Journal Broadcasting Corp.

Note: Operating as a translator.

Prineville—K23CU, Christ Loves You Bcstg. Technical Facilities: 100-w TPO, 0.923-kw ERP, 52-ft. above ground, 5879-ft. above sea level, lat. 44° 26' 15", long. 120° 57' 11".

Transmitter: Grizzly Mountain, Prineville.

Ownership: Christ Loves You Broadcasting.

Redmond-Prineville—K18DW, Watch TV Inc. Phone: 503-224-9282.

Technical Facilities: 1000-w TPO, 11.8-kw ERP, 49-ft. above ground, 5748-ft. above

sea level, lat. 44° 26' 07", long. 121° 10".

Transmitter: Grizzly Mountain, 10-mi. N of Prineville.

Ownership: Watch TV Inc.

***Reedville**—K04OG, KMST Television Inc.

Technical Facilities: 10-w TPO, 0.03-kw ERP, 65-ft. above ground, 760-ft. above sea level, lat. 45° 27' 29", long. 122° 52' 05".

Transmitter: 230-ft. S of Gassner Rd., 5 mi. W of 185th.

Ownership: KMST Television Inc.

Roseburg—K14HA, Trinity Bcstg. Net Inc.

Affiliation: TBN.

Technical Facilities: 1000-w TPO, 8.6-kw ERP, 121-ft. above ground, 1608-ft. above sea level, lat. 43° 14' 08", long. 123° 19' 11".

Transmitter: KPIC(TV) transmitter site, Roseburg.

Satellite earth stations: Scientific-Atlanta.

Began Operation: April 15, 1988.

Ownership: Trinity Broadcasting Network

Roseburg—K25FG, Watch TV Inc. Phone: 503-224-9282. Fax: 503-224-7003.

Affiliation: TMO.

Technical Facilities: 1000-w TPO, 13-kw ERP, 55-ft. above ground, 1227-ft. above sea level, lat. 43° 12' 22", long. 123° 21' 56".

Transmitter: Mount Nebo.

Began Operation: July 2, 1996.

Ownership: Watch TV Inc.

Personnel: Greg Herman, General Manager; Roy Larson, Sales Manager.

Roseburg—K29AX, California-Oregon Broadcasting Inc. Phone: 503-779-5555. Fax: 503-779-5564. Web Site: <http://www.kob15.com>

Technical Facilities: 100-w TPO, 0.82-kw ERP, 52-ft. above ground, 1332-ft. above sea level, lat. 43° 12' 03", long. 123° 22' 58".

Transmitter: 3.5 kilometers SW of Roseburg, OR.

Equipment: TTC transmitter; Scala antenna.

Ownership: California-Oregon Broadcasting Inc.

Personnel: Mark Metzger, General & Sales Manager; Tim Hershiser, Chief Engineer.

Note: Operating as a translator.

Roseburg—K62DR, California-Oregon Broadcasting Inc. Phone: 503-779-5555.

Technical Facilities: 100-w TPO, 0.252-kw ERP, 56-ft. above ground, 1335-ft. above sea level, lat. 43° 12' 03", long. 123° 22' 58".

Transmitter: Bay Wagon Rd., 2.2-mi. SW of Roseburg.

Equipment: TTC transmitter; Scala antenna.

Began Operation: December 1, 1989.

Ownership: California-Oregon Broadcasting Inc.

Multichannel TV Sound: Stereo only.

Represented (sales): Blair Television.

Represented (engineering): Lohnes & Culver.

Represented (legal): Reed, Smith, Shaw & McClay.

Personnel: Patricia Smullin, General Manager; Mark Logan, Sales Manager; Steve Aask, Chief Engineer.

Note: Operating as a translator.

***Roseburg**—K64EH, Three Angels Broadcasting Network Inc. Phone: 618-627-4651. E-mail: 104074.1471@compuserve.com; threeabn@midwest.net

Technical Facilities: 100-w TPO, 0.683-kw ERP, 95-ft. above ground, 1700-ft. above sea level, lat. 43° 11' 26", long. 123° 24' 30".

Transmitter: 4-mi. SW of Roseburg.

hip: Three Angels Broadcasting Net-
w Inc.
programming: 3 ABN.
nel: Moses Primo, General Manager;
nce Larson, Chief Engineer.

—K61CC, Northwest Christian Broad-
g. Phone: 503-362-0862.
al Facilities: 1000-w TPO, 8.9-kw ERP,
ft. above ground, 1276-ft. above sea
at. 44° 58' 40", long. 123° 08' 29".
itter: Salem, OR.
ent: Television Technology transmit-
er.
peration: July 15, 1981.
hip: Northwest Christian Broadcasting.
programming: FamilyNet; The Inspira-
Network; Trinity Bcstg. Network; Wor-
Network.
sing: Yes.
nel: Jerry Harpham, Station Manager;
ge Britton, General Sales Manager.

onne-Bend—K42BR, Xentor Corp.
al Facilities: 8.28-kw ERP, lat. 44° 25'
long. 121° 06' 01".
hip: Xentor Corp.

onne-Bend—K48BL, Xentor Corp.
e: 503-548-8700.
al Facilities: 100-w TPO, 2.15-kw ERP,
21-ft. above ground, 5150-ft. above sea
at. 44° 25' 03", long. 121° 06' 01".
mitter: Gray Butte, 9-mi. NE of Terre-
pe.
ent: Television Technology transmitter;
z antenna.
Operation: October 25, 1986.
hip: Xentor Corp.
ented (engineering): Harlan Jacobsen.

alles—KRHP-LP, Ch. 14, Robert H. Pet-
hones: 503-296-2711; 509-365-2313.
3350 Columbia View Dr., The Dalles,
97058.
al Facilities: 100-w TPO, 62-kw ERP,
11-ft. above ground, 544-ft. above sea level,
at. 45° 39' 05", long. 121° 08' 30".
mitter: 0.75-mi. E of 197, on State Rte.
ent: Larcen & TTC transmitters; Scala
anna.
e earth stations: General; Toshiba re-
ers.
Operation: November 6, 1995.
hip: Robert H. Pettitt.
e programming: FamilyNet; Worship
ork.
sing: Yes.
nel: Bob Pettitt, General & Sales Man-
Bob Pettitt, General & Sales Manager;
Warren, Chief Engineer.

alles—K51EH, KPDX License Partner-
Phone: 301-983-2424.
al Facilities: 1000-w TPO, 12-kw ERP,
2-ft. above sea level, lat. 45° 42' 43",
121° 06' 58".
mitter: Stacker Butte, off Hwy. 14, NNE
urdock, WA.
hip: First Media Television L.P.
Operating as a translator.

ty—K19AD, KMTR Inc.
ical Facilities: 16-kw ERP, lat. 43° 00'
1, long. 123° 21' 26".
rship: KMTR Inc.
Operating as a translator.

Umatilla County (rural)—K28EC, KPDX Li-
cense Partnership. Phone: 770-395-1004.
Fax: 770-395-1007.
Technical Facilities: 100-w TPO, 2.06-kw ERP,
5997-ft. above sea level, lat. 45° 12' 47",
long. 119° 17' 41".
Transmitter: Black Mountain, approx. 14.3-mi.
SE of Happner.
Ownership: First Media Television L.P.
Note: Operating as a translator.

Wasco—K67AD, North Sherman TV Co-op.
Phone: 503-442-5477.
Technical Facilities: 100-w TPO, 1.45-kw ERP,
25-ft. above ground, 3150-ft. above sea
level, lat. 45° 44' 26", long. 120° 43' 46".
Transmitter: 10-mi. N of Wasco.
Ownership: North Sherman TV Co-op.

Yoncalla—K20EN, California-Oregon Bcstg.
Inc. Phone: 503-779-5555. Web Site:
<http://www.kob15.com>
Technical Facilities: 100-w TPO, 0.81-kw ERP,
40-ft. above ground, 1840-ft. above sea
level, lat. 43° 38' 19", long. 123° 19' 33".
Transmitter: Mount Yoncalla.
Equipment: TTC transmitter; Scala antenna.
Ownership: California-Oregon Broadcasting
Inc.
Personnel: Mark Metzger, General & Sales
Manager; Tim Hershiser, Chief Engineer.
Note: Operating as a translator.

Yoncalla—K39CL, California-Oregon Bcstg.
Inc. Phone: 503-779-5555.
Studio: 125 S. Fir St., Medford, OR 97501.
Technical Facilities: 100-w TPO, 0.789-kw
ERP, 43-ft. above ground, 1844-ft. above
sea level, lat. 43° 38' 19", long. 123° 19'
33".
Transmitter: Mount Yoncalla communications
site, Yoncalla.
Equipment: TTC transmitter; Scala antenna.
Began Operation: June 1, 1991.
Ownership: California-Oregon Broadcasting
Inc.
Multichannel TV Sound: Stereo only.
Represented (sales): Blair Television.
Represented (engineering): Lohnes & Culver.
Represented (legal): Reed, Smith, Shaw &
McClay.
Personnel: Patricia Smullin, General Manager;
Steve Aase, Chief Engineer; Mark Logan,
Sales Manager.
Note: Operating as a translator.

Pennsylvania

***Altoona**—W32AX, Tumpike TV.
Technical Facilities: 1000-w TPO, 39-kw ERP,
112-ft. above ground, 1821-ft. above sea
level, lat. 40° 31' 55", long. 78° 25' 54".
Transmitter: 2727 W. Albert Dr., Altoona.
Ownership: Turnpike TV.

***Berwick**—W47AO, Triple J Community Bcstg.
Inc.
Technical Facilities: 100-w TPO, 1.75-kw ERP,
137-ft. above ground, 1747-ft. above sea
level, lat. 41° 00' 20", long. 76° 12' 50".
Holds CP for change to 1000-w TPO, 7-kw
ERP, 449-ft. above ground, 1742-ft. above
sea level. BMPTTL-940414QR.
Transmitter: Nescopeck Mountain, approx.
3.1-mi. S of Nescopeck.
Equipment: Emcee transmitter; Bogner an-
tenna.
Ownership: Triple J Community Broadcasting
Inc.
Personnel: Darlene VanBlargan, General Man-
ager; Robert Jais, Chief Engineer; Ralph Ro-
mano, Sales Manager.

Berwick-Sybertsville—W41AQ, Diocese of
Scranton. Phone: 717-346-8953. Fax: 717-
346-8958.
Studio: 400 Wyoming Ave., Scranton, PA
18503.
Technical Facilities: 100-w TPO, 1.258-kw
ERP, 135-ft. above ground, 1755-ft. above
sea level, lat. 41° 00' 20", long. 76° 12' 50".
Transmitter: 4.1-mi. SSE of Berwick.
Equipment: Emcee transmitter; Bogner an-
tenna.
Satellite earth stations: ChannelMaster, 3-me-
ter; M/A-Com receivers.
Began Operation: November 1, 1989.
Ownership: Diocese of Scranton.
Multichannel TV Sound: No.
Personnel: James Brennan, Manager; Maria
Orzel, Executive Director of Communica-
tions.

***Butler**—W43AX, Abacus Television. Phone:
202-462-3680.
Technical Facilities: 1000-w TPO, 27.1-kw
ERP, 300-ft. above ground, 1752-ft. above
sea level, lat. 40° 52' 53", long. 79° 52' 08".
Transmitter: 118 Sullivan Rd., Summit Twp,
Ownership: Abacus Television.
Personnel: Benjamin Perez, General Manager.
Note: Operating as a translator.

***Butler**—W60BL, Turnpike TV.
Technical Facilities: 1000-w TPO, 10.8-kw
ERP, 299-ft. above ground, 1581-ft. above
sea level, lat. 40° 53' 51", long. 79° 53' 22".
Transmitter: Palmer Rd., Center Twp.
Ownership: Turnpike TV.

***Charleroi**—W26AV, Turnpike TV. Phone: 412-
322-5526.
Technical Facilities: 1000-w TPO, 35-kw ERP,
123-ft. above ground, 1443-ft. above sea
level, lat. 40° 10' 40", long. 79° 49' 56".
Transmitter: Rostraver Twp., Westmoreland
County.
Ownership: Turnpike TV.

***Charleroi**—W47BH, Abacus Television.
Phone: 202-462-3680.
Technical Facilities: 1000-w TPO, 21-kw ERP,
276-ft. above ground, 1486-ft. above sea
level, lat. 49° 07' 25", long. 79° 53' 47".
Transmitter: Twilight Park, Charleroi.
Ownership: Abacus Television.
Personnel: Benjamin Perez, General Manager.
Note: Operating as a translator.

***Danville**—W40BG, Triple J Community Broad-
casting. Phone: 717-455-4251.
Technical Facilities: 1000-w TPO, 4.79-kw
ERP, 70-ft. above ground, 144-ft. above sea
level, lat. 40° 57' 32", long. 76° 42' 54".
Transmitter: Montour Ridge, 1.6-mi. SSW of
Mooreburg, PA.
Ownership: Triple J Community Broadcasting
Inc.

Dillsburg—W40AF, Raystay Co. Phone: 717-
243-4918. Fax: 717-243-5965.
Studio: 469 E. North St., Carlisle, PA 17013.
Technical Facilities: 1000-w TPO, 6.55-kw
ERP, 108-ft. above ground, 1421-ft. above
sea level, lat. 40° 07' 20", long. 77° 04' 10".
Transmitter: 1.5-mi. NW of Dillsburg on Long
Mountain.
Equipment: ITS transmitter, Bogner antenna.
Satellite earth stations: Scientific-Atlanta, 3.5-
meter; Standard Communications receivers.
Began Operation: December 16, 1988.
Ownership: Raystay Co.
Multichannel TV Sound: Stereo only.
Satellite programming: America One; Shop at
Home.
Advertising: No.

Personnel: Hans Welch, General Manager; Curt
Cleland, Engineer.

East Stroudsburg—W24BB, Triple J Com-
munity Bcstg. Inc. Phone: 717-455-6851.
Studio: 750 Thompson St., Suite 2, Hazleton,
PA 18201.
Technical Facilities: 1000-w TPO, 53.5-kw
ERP, 62-ft. above ground, 2277-ft. above
sea level, lat. 41° 01' 36", long. 75° 30' 17".
Transmitter: Pimple Hill, 5-mi. ESE of Lake Har-
mony.
Equipment: Acrodyne transmitter, Bogner an-
tenna.
Ownership: Triple J Community Broadcasting
Inc.
Satellite programming: Channel America.
Represented (legal): Pepper & Corazzini.
Personnel: Darlene VanBlargan, General Man-
ager; Joseph Aman, Chief Operating Officer;
Lawrence Shewack, Chief Engineer.
Note: Operating as a translator.

Erie—W42BX, Trinity Broadcasting Network
Inc. Phone: 714-832-2950.
Affiliation: TBN.
Technical Facilities: 100-w TPO, 6.7-kw ERP,
lat. 42° 02' 20", long. 80° 03' 45".
Transmitter: U.S. Hwy. 19, 7-mi. S of Erie.
Began Operation: August 12, 1988.
Ownership: Trinity Broadcasting Network Inc.
Represented (engineering): Smith & Fisher.
Represented (legal): Colby M. May.
Personnel: Paul Crouch, General Manager; Ben
Miller, Chief Engineer; Rod Henke, Sales
Manager.
Note: Operating as a translator.

***Freedom**—W25BK, Abacus Television. Phone:
202-462-3680.
Technical Facilities: 842-w TPO, 42-kw ERP,
49-ft. above ground, 1152-ft. above sea
level, lat. 40° 41' 34", long. 80° 15' 04".
Transmitter: 601 Elm Ave., Freedom.
Ownership: Abacus Television.
Advertising: Planned.
Personnel: Benjamin Perez, General Manager;
Evelyn Rodriguez, Sales Manager.
Note: Operating as a translator.

Freedom—W66BQ, Bruno-Goodsworth Net-
work Inc. Phone: 412-922-9576. Fax: 412-
921-6932.
Technical Facilities: 1000-w TPO, 23-kw ERP,
508-ft. above ground, 1660-ft. above sea
level, lat. 40° 43' 02", long. 80° 19' 07".
Transmitter: Beaver Hollow Rd., Beaver City,
PA.
Equipment: ITS transmitter; SWR Inc. antenna.
Began Operation: September 1, 1994.
Ownership: Bruno-Goodsworth Network Inc.
Satellite programming: All News Channel.
Personnel: Ron Bruno, General Manager &
Sales Manager; Ralph Keller, Chief Engineer.

Greensburg—W28AW, Abacus Television.
Phone: 202-462-3680.
Technical Facilities: 1000-w TPO, 38.96-kw
ERP, 185-ft. above ground, 1562-ft. above
sea level, lat. 40° 18' 14", long. 79° 35' 48".
Transmitter: W. 245 Brown St., Greensburg.
Equipment: TTC transmitter; Antenna Con-
cepts antenna.
Began Operation: May 26, 1995.
Ownership: Abacus Television.
Multichannel TV Sound: No.
Advertising: Planned.
Personnel: Benjamin Perez, General Manager.
Note: Operating as a translator.

***Greensburg**—W56CG, Turnpike TV.
Technical Facilities: 1000-w TPO, 38.1-kw
ERP, 200-ft. above ground, 1558-ft. above
sea level, lat. 40° 18' 14", long. 79° 35' 48".

Low Power TV Stations—Pennsylvania

- Requests modification of CP for change to 70-kw ERP, 1755-ft. above sea level, lat. 40° 18' 24", long. 79° 34' 18"; transmitter to Mount Odin Park. BMTTL-JE0415UQ.
Transmitter: 245 Brown St., Greensburg.
Ownership: Turnpike TV.
Note: Operating as a translator.
- *Harrisburg—W62CO**, Wireless Cable TV of Pennsylvania.
Technical Facilities: 100-w TPO, 0.71-kw ERP, 266-ft. above ground, 508-ft. above sea level, lat. 40° 22' 39", long. 77° 02' 02".
Transmitter: 1.5-mi. S of Duncannon.
Ownership: Thomas M. & Bonnita J. Balun.
- *Harrisburg—W66CS**, Wireless Cable TV of Pennsylvania.
Technical Facilities: 100-w TPO, 0.71-kw ERP, 266-ft. above ground, 508-ft. above sea level, lat. 40° 22' 39", long. 77° 02' 02".
Transmitter: 1.5-mi. S of Duncannon.
Ownership: Thomas M. & Bonnita J. Balun.
- Hawley, Lake Ariel, Greeley & Newfoundland—WWPS-LP**, Ch. 8, Barbara J. Newhaus.
Technical Facilities: 40-w TPO, 0.18-kw ERP, 200-ft. above ground, 1945-ft. above sea level, lat. 41° 24' 43", long. 75° 09' 51".
Transmitter: Cellular phone tower, Paper Birch North Rd., Tanglewood Ski Lift, summit of Big Hill.
Ownership: Barbara J. Newhaus.
- Hazleton—WYLN-LP**, Ch. 35, Triple J Community Broadcasting Inc. Phone: 717-455-6851.
Technical Facilities: 1000-w TPO, 8.9-kw ERP, 98-ft. above ground, 1975-ft. above sea level, lat. 40° 58' 10", long. 75° 57' 24".
Transmitter: Intersection of 10th & Thompson Sts.
Equipment: Acrodyne transmitter; Scala antenna.
Ownership: Triple J Community Broadcasting Inc.
Multichannel TV Sound: Separate audio program.
Satellite programming: Warner Brothers Network.
Advertising: Yes.
Personnel: Darlene VanBlargan, General Manager; Robert Jais, Chief Engineer; Ralph Romano, Sales Manager.
- Honesdale—W18BN**, Commonwealth Telecasters. Phone: 718-448-5055.
Technical Facilities: 10-w TPO, 0.093-kw ERP, 52-ft. above ground, 2388-ft. above sea level, lat. 41° 42' 46", long. 72° 27' 42".
Transmitter: Mountain Rd., approx. 1-mi. S of Uniondale Rd., Mount Pleasant.
Ownership: Commonwealth Broadcasting.
- *Johnstown—W35AZ**, Turnpike TV.
Technical Facilities: 1000-w TPO, 59.4-kw ERP, 98-ft. above ground, 2776-ft. above sea level, lat. 40° 22' 15", long. 78° 59' 02".
Transmitter: 516 Main St., Johnstown.
Ownership: Turnpike TV.
- Kingston—W54BO**, Kathy Potera.
Technical Facilities: 667-w TPO, 2-kw ERP, 85-ft. above ground, 1585-ft. above sea level, lat. 41° 18' 56", long. 75° 53' 19".
Transmitter: Atop Bunker Hill, 0.25-mi. SE of intersection of Bunker Hill & Fire Cut Rds.
Ownership: Kathy Potera.
- *Kittanning—W25AX**, Turnpike TV.
Technical Facilities: 1000-w TPO, 44-kw ERP, 200-ft. above ground, 1257-ft. above sea level, lat. 40° 47' 19", long. 79° 32' 05".
Transmitter: Bunker Hill Rd., Kittanning.
Ownership: Turnpike TV.
- *Kittanning—W64BL**, Abacus Television.
Phone: 202-462-3781.
Technical Facilities: 1000-w TPO, 42.4-kw ERP, 200-ft. above ground, 1257-ft. above sea level, lat. 40° 47' 19", long. 79° 32' 05".
Transmitter: Rte. 7, Bunker Hill Rd., Kittanning.
Ownership: Abacus Television.
Personnel: Benjamin Perez, General Manager.
Note: Operating as a translator.
- *Lock Haven—W66BS**, Cornerstone Television. Phone: 412-824-3930.
Studio: Signal Hill Dr., Wall, PA 15148.
Technical Facilities: 100-w TPO, 1.148-kw ERP, 92-ft. above ground, 1811-ft. above sea level, lat. 41° 11' 58", long. 77° 25' 51".
Transmitter: N of Swissdale on Rte. 664, Woodward Twp.
Ownership: Cornerstone Television Inc.
Note: Operating as a translator.
- *Meadville—W30BI**, Larry L. Schrecongost.
Phone: 412-349-2511.
Technical Facilities: 800-w TPO, 7.03-kw ERP, 1804-ft. above sea level, lat. 41° 37' 40", long. 80° 10' 15".
Transmitter: 0.28-mi. W of State Rte. 102, Meadville.
Ownership: Larry L. Schrecongost.
- Meadville—W52BO**, Trinity Bcstg. Network Inc.
Affiliation: TBN.
Technical Facilities: 1000-w TPO, 5.7-kw ERP, 371-ft. above ground, 1821-ft. above sea level, lat. 41° 37' 40", long. 80° 10' 15".
Transmitter: 4.3-mi. WSW of junction of Park Ave. & U.S. Rte. 6, Near Meadville.
Began Operation: October 21, 1993.
Ownership: Trinity Broadcasting Network Inc.
- Middleburg—W18BC**, Heirloom Ministries Inc.
Technical Facilities: 1000-w TPO, 1.185-kw ERP, 112-ft. above ground, 2192-ft. above sea level, lat. 40° 43' 21", long. 77° 07' 22".
Transmitter: SW of Middleburg.
Began Operation: October 19, 1993.
Ownership: Heirloom Ministries Inc.
- *New Castle—W56CL**, Turnpike TV.
Technical Facilities: 1000-w TPO, 54.5-kw ERP, 187-ft. above ground, 1575-ft. above sea level, lat. 40° 59' 35", long. 80° 19' 14".
Holds CP for change to 100-w TPO, 0.848-kw ERP, 453-ft. above ground, 1575-ft. above sea level. BMTTL-960520IA.
Transmitter: Rte. 422, W of New Castle.
Ownership: Turnpike TV.
- *New Castle—W64BI**, Abacus Television.
Phone: 202-462-3680.
Technical Facilities: 1000-w TPO, 42.5-kw ERP, 187-ft. above ground, 1526-ft. above sea level, lat. 40° 56' 22", long. 80° 23' 38".
Transmitter: WBZY(AM) transmitter site, 5.5-mi. S of New Castle.
Ownership: Abacus Television.
Personnel: Benjamin Perez, General Manager.
Note: Operating as a translator.
- *Newport—W67DE**, Triple J. Community Broadcasting Inc. Phone: 717-455-6851.
Technical Facilities: 100-w TPO, 0.6-kw ERP, 120-ft. above ground, 1500-ft. above sea level, lat. 41° 09' 56", long. 76° 01' 02".
- Transmitter: Penobscott Mountain SW of Nanticoke.
Began Operation: December 11, 1995.
Ownership: Triple J Community Broadcasting Inc.
- Philadelphia—W07CB**, Walter C. Moxley IV, Executor of the Estate of Joseph Rouito.
Studio: 1533 Pine St., Philadelphia, PA 19102.
Technical Facilities: 10-w TPO, 0.301-kw ERP, 715-ft. above ground, 751-ft. above sea level, lat. 39° 57' 13", long. 75° 10' 11".
Transmitter: 18th & Market Sts.
Equipment: Television Technology transmitter; Scala antenna.
Satellite earth stations: Winegard, 10-meter.
Began Operation: December 24, 1991.
Ownership: Morton Broadcasting Co.
Satellite programming: Channel America.
Advertising: Yes. Rates: \$50.00/30 Sec.; \$100.00/Min. \$200.00-\$400.00/30 Min.
Personnel: Rick McLain, Chief Engineer; Michael Moxley, Sales Manager.
- Philadelphia—WXTV-LP**, Ch. 35, Univision Communications Inc. Phone: 310-556-3600.
Technical Facilities: 1000-w TPO, 24.7-kw ERP, lat. 40° 02' 21", long. 75° 14' 13".
Ownership: Univision Communications Inc.
- Pittsburgh—WBPA-LP**, Ch. 29, Channel 29 Associates. Phone: 412-374-2990. Fax: 412-374-2994. E-mail: wtwb@nauticom.net
Affiliation: WBN.
Studio: Blue Bell Road, Pittsburgh, PA.
Technical Facilities: 1000-w TPO, 8.47-kw ERP, 266-ft. above ground, 1611-ft. above sea level, lat. 40° 29' 40", long. 80° 01' 08".
Holds CP for change to 6.6-kw ERP, 567-ft. above ground, 1876-ft. above sea level, lat. 40° 29' 43", long. 80° 00' 18", transmitter to WPGH-TV transmitter site. BPTTL-920214BL.
Requests modification of CP for change to Ch. 32, 16-kw ERP. BMTTL-JF0415BR.
Transmitter: Blue Bell site, 122 Blue Bell Rd., Pittsburgh.
Equipment: Acrodyne transmitter; Andrew antenna.
Satellite earth stations: Comtech, 3.8-meter.
Began Operation: December 1, 1990.
Ownership: Venture Technologies Group LLC.
Multichannel TV Sound: Stereo and separate audio program.
Satellite programming: America One; The Box; Warner Brothers Network.
Advertising: Yes. Rates: \$100.00/30 Sec.
Represented (sales): Roslin TV Sales.
Represented (engineering): Ventech Engineering.
Represented (legal): Kaye, Scholer, Fierman, Hays & Handler.
Personnel: Bill Saltzgeber, General Manager; Frank Bobro, Chief Engineer; Mark Truax, Promotion Manager; Crystal Good, Traffic Manager.
- *Pittsburgh—W32AO**, Domsat of Pennsylvania Inc.
Technical Facilities: 1000-w TPO, 15.8-kw ERP, 568-ft. above ground, 1877-ft. above sea level, lat. 40° 29' 43", long. 80° 00' 18".
Transmitter: 750 Ivory Ave.
Ownership: Domsat of Pennsylvania Inc.
- *Pittsburgh—W59BT**, Turnpike TV.
Technical Facilities: 1000-w TPO, 34.6-kw ERP, 801-ft. above ground, 2001-ft. above sea level, lat. 40° 28' 24", long. 79° 59' 37".
Transmitter: Old North Side Dr., Reserve Twp.
Ownership: Turnpike TV.
- Pittsburgh—W63AU**, The Bon-Tele Network. Phone: 412-531-6365.
Studio: 1461 Crane Ave., Pittsburgh 15220.
Technical Facilities: 1.04-kw ERP, 1-ft. above sea level, lat. 40° 26' 28", long. 01' 32".
Transmitter: 1461 Crane Ave., Banksville I.
Equipment: ITS transmitter; Bogner antenna.
Satellite earth stations: Scientific-Atlanta; entific-Atlanta receivers.
Began Operation: May 4, 1987.
Ownership: The Bon-Tele Network.
Satellite programming: America One; Channel America; Home Shopping Network.
Advertising: Yes. Rates: \$100.00/30 Sec.
Personnel: Nancy B. Hahn, General & S. Manager; Paul O'Hodnecki, Chief Engineer.
- *Pittsburgh—W65CG**, Trinity Bcstg. Network Inc. Phone: 714-832-2950.
Technical Facilities: 2000-w TPO, 0.13 ERP, 449-ft. above ground, 1637-ft. above sea level, lat. 40° 24' 42", long. 79° 55' 1".
Transmitter: 599 Bolton St.
Ownership: Trinity Broadcasting Network Inc.
- *Pittsburgh—W69CC**, Abacus Television. Phone: 202-462-2680.
Technical Facilities: 1000-w TPO, 34.6 ERP, 886-ft. above ground, 2001-ft. above sea level, lat. 40° 28' 25", long. 79° 59' 3".
Transmitter: 600-ft. N of WILY tower off Williams Rd.
Ownership: Abacus Television.
Personnel: Benjamin Perez, General Manager.
- *Scranton-Wilkes Barre—W24BN**, Joseph S. & Irene F. Gans.
Technical Facilities: 1000-w TPO, 39.8 ERP, 102-ft. above ground, 2041-ft. above sea level, lat. 41° 28' 35", long. 75° 39' 3".
Transmitter: Bell Mountain Communications site, 2.8-mi. ESE of Clarks Summit.
Ownership: Joseph S. & Irene Gans.
- Sharon—W50BF**, Cornerstone Television. Phone: 412-824-3930.
Studio: Signal Hill Dr., Wall, PA 15148-149.
Technical Facilities: 1000-w TPO, 9.081 ERP, 308-ft. above ground, 1578-ft. above sea level, lat. 41° 14' 17", long. 80° 25' 5".
Transmitter: 1.0-mi. E of the intersection U.S. Rte. 62 & State Rte. 18.
Equipment: 3 DBM transmitter; Scala antenna.
Satellite earth stations: Standard Component receivers.
Began Operation: September 1, 1991.
Ownership: Cornerstone Television Inc.
Satellite programming: Cornerstone Television.
Personnel: Oleen Eagle, General Manager; Blake Richert, Chief Engineer; Gary Stewart, Engineer; Tom McGough, Sales Manager.
Note: Operating as a translator.
- Shickshinny—W68CE**, Triple J Community Bcstg. Inc.
Technical Facilities: 100-w TPO, 0.489-kw ERP, 89-ft. above ground, 1627-ft. above sea level, lat. 41° 09' 59", long. 76° 09' 08".
Holds CP for change to 0.378-kw ERP, 1637 ft. above sea level. BPTTL-9304022C.
Transmitter: Shickshinny Mountain communications site, Shickshinny.
Equipment: Acrodyne transmitter; Scala antenna.
Ownership: Triple J Community Broadcasting Inc.
Satellite programming: Warner Brothers Network.
Advertising: Yes.
Personnel: Darlene VanBlargan, General Manager; Ralph Romano, Sales Manager; Robert Jais, Chief Engineer.

College—W07CD, George W. Kimble. Technical Facilities: 10-w TPO, 0.281-kw ERP, 81-ft. above ground, 2169-ft. above sea level, lat. 40° 43' 03", long. 77° 53' 30". Transmitter: Rte. 26, Tussey Mountain, Fernon/Barree town line. Ownership: George W. Kimble. Operating as a translator.

College—W13BY, George W. Kimble. Technical Facilities: 10-w TPO, 0.223-kw ERP, 81-ft. above ground, 2169-ft. above sea level, lat. 40° 43' 03", long. 77° 53' 30". Transmitter: Rte. 26, Tussey Mountain. Ownership: George W. Kimble.

College—W29AR, Ann Elizabeth Plenderleith. Technical Facilities: 1000-w TPO, 11.7-kw ERP, 121-ft. above ground, 2579-ft. above sea level, lat. 40° 55' 10", long. 77° 58' 28". Transmitter: 1-mi. E of FAA Vortac, Rattlesnake Mountain. Ownership: Ann Elizabeth Plenderleith.

College—W36BE, WNEP-TV Inc. Phone: 717-346-7474. Fax: 717-347-0359. Technical Facilities: 16 Montage Mountain Rd., Moosic, PA 1707. Technical Facilities: 100-w TPO, 4.1-kw ERP, 11-ft. above ground, 2218-ft. above sea level, lat. 40° 43' 03", long. 77° 53' 30". Transmitter: 1.2-mi. SSW of Pine Grove Mills, Centre & Huntingdon County line. Equipment: Emcee transmitter; Bogner antenna. Ownership: The New York Times Co. Personnel: Warren Reed, General Manager; Lee LaSpina, General Sales Manager.

College—W39BE, WNEP-TV Inc. Technical Facilities: 16 Montage Mountain Rd., Moosic, PA 1707. Technical Facilities: 100-w TPO, 4.1-kw ERP, 11-ft. above ground, 2218-ft. above sea level, lat. 40° 43' 03", long. 77° 53' 30". Transmitter: 1.2-mi. SSW of Pine Grove Mills, Centre & Huntingdon County line. Equipment: Emcee transmitter; Bogner antenna. Ownership: The New York Times Co. Personnel: Warren Reed, General Manager; Lee La Spina, General Sales Manager; Frank Andrews, News Director; Sandra Cameli, Controller.

College—W42BJ, Trinity Bcstg. Network Inc. Phone: 714-832-2950. Technical Facilities: 100-w TPO, 4.4-kw ERP, 11-ft. above ground, 2159-ft. above sea level, lat. 40° 43' 03", long. 77° 53' 30". Transmitter: 1.2-mi. SSW of Pine Grove Mills, Centre & Huntingdon County line. Ownership: Trinity Broadcasting Network Inc.

College—W69CE, WNEP-TV Inc. Technical Facilities: 1-w TPO, 100-kw ERP, lat. 40° 52', long. 76° 28' 55". Transmitter: Kellogg Mountain, 2-mi. S of Proletown. Ownership: The New York Times Co. Personnel: Warren Reed, General Manager; Lee La Spina, Sales Manager; Frank Andrews, News Director; Sandra Cameli, Controller. Operating as a translator.

College—W35AW, Turnpike TV. Technical Facilities: 1000-w TPO, 102-kw ERP, 151-ft. above ground, 1486-ft. above sea level, lat. 39° 53' 09", long. 79° 46' 29".

Transmitter: Continental No. 2, SW of Uniontown. Ownership: Turnpike TV.

***Uniontown**—W45AU, Abacus Television. Phone: 202-462-3680. Fax: 202-462-3680. Technical Facilities: 1000-w TPO, 0.47-kw ERP, 213-ft. above ground, 2956-ft. above sea level, lat. 39° 48' 41", long. 79° 41' 30". Transmitter: Summit Rd. Ownership: Abacus Television. Personnel: Benjamin Perez, General Manager. Note: Operating as a translator.

Warminster—W08CR, Charles W. Loughery. Technical Facilities: 33-w TPO, 0.1-kw ERP, 69-ft. above ground, 371-ft. above sea level, lat. 40° 12' 19", long. 75° 06' 27". Transmitter: Henry & Gibson Aves. Began Operation: January 18, 1996. Ownership: Charles W. Loughery.

***Washington**—W20AN, Abacus Television. Phone: 202-462-3680. Technical Facilities: 1000-w TPO, 45.1-kw ERP, 230-ft. above ground, 1499-ft. above sea level, lat. 40° 11' 25", long. 80° 14' 00". Requests modification of CP for change to Ch. 61, 53.4-kw ERP, 1726-ft. above sea level, lat. 40° 10' 50", long. 80° 16' 52"; transmitter to Canton Twp. BMP TTL-JE0415VC. Transmitter: Intersection of Rtes. 19 & 70, Washington. Equipment: Bogner antenna. Scheduled to begin operation: August 1, 1995. Ownership: Abacus Television. Multichannel TV Sound: Stereo and separate audio program. Personnel: Benjamin Perez, President. Note: Operating as a translator.

***Washington**—W29AV, Turnpike TV. Phone: 412-322-5526. Technical Facilities: 715-w TPO, 20.9-kw ERP, 1703-ft. above sea level, lat. 40° 10' 50", long. 80° 16' 52". Transmitter: Canton Twp. substation site. Ownership: Turnpike TV.

***Washington**—W61CC, The Videohouse Inc. Phone: 412-921-7577. Fax: 412-921-6937. Technical Facilities: 1000-w TPO, 53-kw ERP, 1725-ft. above sea level, lat. 40° 10' 50", long. 80° 16' 52". Requests modifications for CP for change to Ch. 32, 35-kw ERP, 1117-ft. above sea level, lat. 40° 28' 20", long. 79° 59' 40", transmitter to N side of Pittsburgh. BMP TTL-JE0415US. Transmitter: Canton Twp. Began Operation: August 1, 1996. Ownership: The VideoHouse Inc. Represented (sales): Ron Bruno. Represented (legal): Abekas Communications. Personnel: Ron Bruno, General Manager.

***Wilkes-Barre**—W10CB, Robert H. Shreffler. Technical Facilities: 10-w TPO, 0.071-kw ERP, 95-ft. above ground, 2195-ft. above sea level, lat. 41° 10' 58", long. 75° 52' 21". Transmitter: 16 Montage Rd., Moosic. Ownership: Robert H. Shreffler.

Wilkes-Barre/Pittston—W07BV, Diocese of Scranton. Phone: 717-346-8953. Fax: 717-346-8958. Studio: 400 Wyoming Ave., Scranton, PA 18503. Technical Facilities: 10-w TPO, 0.079-kw ERP, 380-ft. above ground, 2198-ft. above sea level, lat. 41° 11' 54", long. 75° 49' 12". Transmitter: 4.5-mi. SE of city center, N of Rte. 933.

Equipment: Emcee transmitter; Scala antenna. Satellite earth stations: ChannelMaster, 3-meter. Began Operation: November 1, 1989. Ownership: Diocese of Scranton. Satellite programming: EWTN. Advertising: No. Personnel: James Brennan, General Manager; Maria Orzel, Executive Director.

Williamsport—W05BG, Triple J Community Bcstg. Inc. Phone: 717-455-6851. Technical Facilities: 10-w TPO, 0.017-kw ERP, 174-ft. above ground, 2014-ft. above sea level, lat. 41° 13' 08", long. 76° 57' 27". Transmitter: Bald Eagle Mountain, Skyline Dr. Ownership: Triple J Community Broadcasting Inc. Satellite programming: Warner Brothers Network. Advertising: Yes. Personnel: Darlene VanBlargan, General Manager; Robert Jais, Chief Engineer; Ralph Romano, Sales Manager.

Williamsport—W09BL, Penn Central Bcstg. Inc. Phone: 215-435-5913. Technical Facilities: 0.37-kw ERP, lat. 41° 13' 08", long. 76° 57' 27". Transmitter: 1-mi. N of Fulton on Hwy. 51, N of intersection with Collier Rd. Ownership: Penn Central Broadcasting Inc.

Williamsport—W20AD, WNEP-TV, Division of New York Times. Phone: 717-346-7474. Fax: 717-347-0359. Technical Facilities: 100-w TPO, 2.03-kw ERP, 164-ft. above ground, 818-ft. above sea level, lat. 41° 14' 35", long. 77° 00' 15". Transmitter: Genetti Lycoming Hotel, 4th & Williams Sts. Equipment: Emcee transmitter; Bogner antenna. Ownership: The New York Times Co. Personnel: Warren Reed, General Manager; Frank Andrews, Chief Engineer; Renee Laspina, Sales Manager; Sandy Cameli, Controller. Note: Operating as a translator.

***Williamsport**—W32BC, Joseph S. & Irene F. Gans. Technical Facilities: 100-w TPO, 0.8433-kw ERP, 2055-ft. above sea level, lat. 41° 12' 32", long. 76° 57' 30". Transmitter: N. White Deer Ridge, S of Williamsport. Ownership: Joseph S. & Irene S. Gans,

Williamsport—W39BT, Trinity Bcstg. Network Inc. Phone: 714-832-2950. Affiliation: TBN. Technical Facilities: 1000-w TPO, 1.6-kw ERP, 157-ft. above ground, 1778-ft. above sea level, lat. 41° 11' 57", long. 77° 07' 38". Transmitter: Bald Eagle Mountain. Began Operation: September 24, 1986. Ownership: Trinity Broadcasting Network Inc. Represented (engineering): Smith & Fisher. Represented (legal): Colby M. May. Personnel: Paul Crouch, General Manager; Ben Miller, Chief Engineer; Rod Henke, Sales Manager.

***Williamsport**—W62CS, Triple J Community Broadcasting Inc. Phone: 717-455-4251. Technical Facilities: 1000-w TPO, 8.61-kw ERP, 118-ft. above ground, 1949-ft. above sea level, lat. 41° 13' 08", long. 76° 57' 27". Transmitter: Bald Eagle Mountain, 2.5-mi. SE of Williamsport. Ownership: Triple J Community Broadcasting Inc.

York—W23AY, Wireless Cable TV of Pennsylvania. Technical Facilities: 1000-w TPO, 8.57-kw ERP, 177-ft. above ground, 856-ft. above sea level, lat. 39° 56' 30", long. 76° 41' 55". Transmitter: 1945 S. Queen St. Ownership: Thomas M. & Bonnieta J. Balun.

Rhode Island

Newport—W47AJ, BTV Associates. Technical Facilities: 1000-w TPO, 38.3-kw ERP, 269-ft. above ground, 436-ft. above sea level, lat. 41° 29' 52", long. 71° 31' 42". Transmitter: Plains Rd., Rhode Island U., Kingston. Ownership: BTV Associates.

Providence—WRIW-LP, Ch. 23, Viking Communications Inc. Phone: 401-272-2558. Fax: 401-751-2910. Technical Facilities: 1000-w TPO, 23.8-kw ERP, 448-ft. above ground, 892-ft. above sea level, lat. 41° 48' 12", long. 71° 33' 27". Transmitter: Peck Hill, 6-mi. W of Providence. Equipment: Acrodyne transmitter; Antenna Concepts antenna. Began Operation: June 7, 1993. Ownership: Viking Communications Inc. Satellite programming: Channel America. Advertising: Yes. Rates: \$50.00/30 Sec. Personnel: Philip R. DeSano, General Manager. South Carolina

***Providence**—W54BQ, Venture Technologies Group L.L.C. Phone: 213-469-5696. Fax: 213-469-2193. Technical Facilities: 689-w TPO, 4.75-kw ERP, 830-ft. above ground, 459-ft. above sea level, lat. 41° 49' 33", long. 71° 24' 40". Requests modification of CP for change to 9.7-kw ERP, 984-ft. above sea level, lat. 41° 52' 14", long. 71° 17' 45"; transmitter to 33 Pine St. BMP TTL-JF0415BS. Transmitter: One Hospital Trust Plaza. Equipment: ITS transmitter, Antenna Concepts antenna. Ownership: Venture Technologies Group L.L.C. Multichannel TV Sound: Stereo only. Planned satellite programming: International TV Network; The Box. Represented (legal): Kaye, Scholer, Fierman, Hays & Handler. Personnel: Garry Spire, General Manager; Donald S. Wilson, Chief Engineer.

South Carolina

***Beaufort**—W40AW, Trinity Bcstg. Network Inc. Phone: 714-832-2950. Technical Facilities: 1000-w TPO, 6.5-kw ERP, 509-ft. above sea level, lat. 32° 25' 10", long. 80° 28' 30". Transmitter: 0.8-mi. E of Seaside on St. Helena Island. Ownership: Trinity Broadcasting Network Inc.

Charleston—W44AX, Trinity Broadcasting Network Inc. Phone: 714-832-2950. Affiliation: TBN. Technical Facilities: 1000-w TPO, 6.5-kw ERP, 492-ft. above ground, 505-ft. above sea level, lat. 32° 49' 04", long. 79° 50' 08". Holds CP for change to 21.7-kw ERP, 505-ft. above ground, 1614-ft. above sea level. BPTTL-940412CU. Transmitter: WEZL(FM) tower, 0.8-mi. ENE of U.S. Rte. 17 & Ocean Hwy. Intersection near Mount Pleasant. Began Operation: March 5, 1991.

Low Power TV Stations—Pennsylvania

Ownership: Trinity Broadcasting Network Inc.
Represented (engineering): Smith & Fisher.
Represented (legal): Colby M. May.
Personnel: Paul Crouch, General Manager; Ben Miller, Chief Engineer; Rod Henke, Sales Manager.

***Charleston**—W47CB, B.N. Viswanath. Phone: 718-479-9411.

Technical Facilities: 1000-w TPO, 33.1-kw ERP, 400-ft. above ground, 404-ft. above sea level, lat. 32° 47' 15", long. 79° 51' 00".
Transmitter: Rte. 703, near Ben Sawyer Causeway, Mount Pleasant.
Ownership: B. N. Viswanath.

Charleston—WCHD-LP, Ch. 49, Julio Feliz Izzo. Phone: 310-439-6499. Fax: 800-333-8851.

Technical Facilities: 1000-w TPO, 40.3-kw ERP, 315-ft. above sea level, lat. 32° 49' 01", long. 79° 50' 06".
Transmitter: 0.76-mi. ENE of intersection of U.S. 17 & Ocean Hwy., Mount Pleasant.

Equipment: Acrodyne transmitter; Scala antenna.

Satellite earth stations: Comtech, 5-meter; M/A-Corn receivers.

Began Operation: June 10, 1994.

Ownership: Julio Izzo & Xenia R. Izzo.

Multichannel TV Sound: Stereo and separate audio program.

Planned satellite programming: International TV Network; The Box.

Represented (sales): Three River Broadcasting.

Represented (legal): Irwin, Campbell & Tannenwald, P.C.

Personnel: Julio Izzo, General Manager; Richard Cox, Sales Manager.

***Charleston**—W60BP, Charles S. Namey. Phone: 407-740-8422.

Technical Facilities: 1000-w TPO, 42.4-kw ERP, 135-ft. above sea level, lat. 32° 48' 47", long. 79° 57' 04".

Transmitter: Mount Pleasant St.

Ownership: Charles S. Namey.

Florence—W50BR, Carolina Christian Bcstg. Inc. Phone: 864-244-1616.

Technical Facilities: 1000-w TPO, 87-kw ERP, 317-ft. above ground, 410-ft. above sea level, lat. 34° 04' 56", long. 79° 37' 19".

Transmitter: N of Rte. 46 on WMXT-FM tower, Pamplico.

Began Operation: March 1, 1996.

Ownership: Carolina Christian Broadcasting Co.

Note: Operating as a translator.

Florence—WEYB-LP, Ch. 56, WELY Inc.

Technical Facilities: 1000-w TPO, 10.6-kw ERP, 584-ft. above ground, 705-ft. above sea level, lat. 34° 07' 45", long. 79° 50' 06".
Holds CP for change to 13.8-kw ERP. BPTTL-890310XE.

Transmitter: Knollwood Dr., 6-mi. SW of Florence.

Ownership: WELY Inc.

***Garden City**—W55CE, H. Leon Drye Jr. Phone: 304-255-1501.

Technical Facilities: 1000-w TPO, 15.5-kw ERP, 167-ft. above ground, 174-ft. above sea level, lat. 33° 31' 01.50", long. 78° 59' 31.50".

Transmitter: 104 N. Waccamaw Dr.

Scheduled to begin operation: May 1, 1996.

Ownership: H. Leon Drye Jr.

Georgetown—W54BI, Trinity Bcstg. Network Inc. Phone: 714-832-2950.

Technical Facilities: 100-w TPO, 1.2-kw ERP, 102-ft. above ground, 107-ft. above sea level, lat. 33° 22' 15", long. 79° 16' 39".

Requests CP to change principal community to Jacksonville, NC to Ch. 21, 1000-w TPO, 15.9-kw ERP, 253-ft. above sea level, lat. 34° 44' 56", long. 77° 24' 51"; transmitter to side of existing WJNC(AM) tower, Jacksonville. BPTTL-930402H6.

Transmitter: Screven St., near Church St.

Began Operation: September 21, 1990.

Ownership: Trinity Broadcasting Network Inc.

Hilton Head Island—W18BD, Timothy A. Pipher.

Technical Facilities: 100-w TPO, 0.459-kw ERP, 48-ft. above ground, 58-ft. above sea level, lat. 32° 09' 17", long. 80° 45' 47".

Transmitter: Marriott Center.

Ownership: Timothy A. Pipher.

Hilton Head Island—W35AY, Myron K. Hines.

Technical Facilities: 1000-w TPO, 43.1-kw ERP, 299-ft. above ground, 322-ft. above sea level, lat. 32° 15' 30", long. 82° 52' 48".

Transmitter: Approx. 1.6-mi. from Bluffton.

Ownership: Myron K. Hines.

***Honea Path**—W47CC, Towers Inc. Phone: 803-799-9171.

Technical Facilities: 1000-w TPO, 9.46-kw ERP, 282-ft. above ground, 1033-ft. above sea level, lat. 34° 25' 41", long. 82° 23' 35".

Transmitter: Hwy. 178.

Ownership: Towers Inc.

Myrtle Beach—W08CV, Beach TV of South Carolina Inc. Phone: 904-234-2733.

Technical Facilities: 10-w TPO, 0.166-kw ERP, 259-ft. above ground, 266-ft. above sea level, lat. 33° 45' 43", long. 78° 47' 11".

Transmitter: Maison-Sur-Mer Condominium, 9650 Shore Dr., Myrtle Beach.

Ownership: Beach TV of South Carolina Inc.

Myrtle Beach—W11BR, Beach TV of South Carolina Inc. Phone: 904-234-2773.

Technical Facilities: 10-w TPO, 0.166-kw ERP, 259-ft. above ground, 266-ft. above sea level, lat. 33° 45' 43", long. 78° 47' 11".

Transmitter: 9650 Shore Dr., Myrtle Beach.

Ownership: Beach TV of South Carolina Inc.

***Myrtle Beach**—W34CB, Robert Santore.

Technical Facilities: 143-w TPO, 1-kw ERP, 363-ft. above ground, 384-ft. above sea level, lat. 33° 56' 14", long. 78° 57' 53".

Transmitter: 8-mi. NE of Conway.

Ownership: Robert Santore.

***Myrtle Beach**—W59CU, Robert Santore.

Technical Facilities: 130-w TPO, 1-kw ERP, 600-ft. above ground, 390-ft. above sea level, lat. 33° 56' 14", long. 78° 57' 53".

Transmitter: 8-mi. NE of Conway.

Ownership: Robert Santore.

Myrtle Beach—W61CQ, Suzanne L. Newell.

Technical Facilities: 130-w TPO, 1-kw ERP, 600-ft. above ground, 390-ft. above sea level, lat. 33° 56' 14", long. 78° 57' 53".

Transmitter: 8-mi. NE of Conway.

Ownership: Suzanne L. Newell.

***Myrtle Beach**—W65DB, Walter Schindler.

Technical Facilities: 130-w TPO, 1-kw ERP, 600-ft. above ground, 384-ft. above sea level, lat. 33° 56' 14", long. 78° 57' 53".

Transmitter: 8-mi. NE of Conway.

Ownership: Walter Schindler.

Myrtle Beach—W66BJ, Trinity Bcstg. Network Inc. Phone: 714-832-2950.

Affiliation: TBN.

Technical Facilities: 1000-w TPO, 50.4-kw ERP, 72-ft. above ground, 85-ft. above sea level, lat. 33° 35' 27", long. 79° 02' 53".

Transmitter: N of 21st Ave., between Oak & Bypass.

Began Operation: March 1, 1992.

Ownership: Trinity Broadcasting Network Inc.

***Myrtle Beach**—W67DI, Robert Santore.

Technical Facilities: 130-w TPO, 1-kw ERP, 600-ft. above ground, 390-ft. above sea level, lat. 33° 56' 14", long. 78° 57' 53".

Transmitter: 8-mi. NE of Conway.

Ownership: Robert Santore.

Myrtle Beach—WPDE-LP, Ch. 68, Diversified Communications. Phone: 803-665-1515. Fax: 803-665-4907.

Studio: 3215 Cashua Dr., Florence, SC 29501-6386.

Technical Facilities: 1000-w TPO, 52.5-kw ERP, 269-ft. above ground, 289-ft. above sea level, lat. 33° 40' 22", long. 78° 54' 06".

Transmitter: Palace Condominium, Ocean Blvd. & 16th Ave. S, Myrtle Beach.

Equipment: ITS transmitter; Bogner antenna; ITS receivers.

Began Operation: June 1, 1989.

Ownership: Diversified Communications Inc. Multichannel TV Sound: Stereo only.

Represented (sales): Blair Television.

Represented (engineering): Cohen, Dippell & Everist, P.C.

Personnel: William L. Huggins, General Manager; Bill Elks, Chief Engineer; Lynn Young, Sales Manager.

Note: Operating as a translator.

***Myrtle Beach**—W69DT, Jane Mathews.

Technical Facilities: 130-w TPO, 1-kw ERP, 493-ft. above ground, 390-ft. above sea level, lat. 33° 56' 14", long. 78° 57' 53".

Transmitter: 7.9-mi. NE of Conway.

Ownership: Jane Mathews.

***North Charleston**—W65DA, Thomas B. Daniels. Phone: 803-744-7497.

Technical Facilities: 1000-w TPO, 9.491-kw ERP, 267-ft. above ground, 2978-ft. above sea level, lat. 32° 55' 42", long. 80° 06' 13".

Transmitter: North Stratton Dr., 1-mi. N of Ashley Church.

Ownership: Thomas B. Daniels.

***North Charleston**—W69DV, Thomas B. Daniels.

Technical Facilities: 1000-w TPO, 9.56-kw ERP, 255-ft. above ground, 285-ft. above sea level, lat. 32° 55' 42", long. 80° 06' 13".

Transmitter: 1-mi. N of Ashley Church.

Ownership: Thomas B. Daniels.

Orangeburg—W17AE, Columbia Television Bcstrs. Inc. Phone: 803-754-7525. Fax: 803-754-6147.

Technical Facilities: 12.1-kw ERP, 249-ft. above ground, 571-ft. above sea level, lat. 33° 27' 53", long. 80° 56' 42".

Transmitter: 5.5-mi. SW of Orangeburg, SC.

Equipment: Television Technology transmitter; Bogner antenna.

Satellite earth stations: Television Technology receivers.

Began Operation: August 1, 1988.

Ownership: Columbia Television Broadcasters Inc.

Multichannel TV Sound: No.

Personnel: Carl Bruce, General Manager; Ju Kelly, Sales Manager; Scott Clarke, Chief engineer.

Note: Operating as a translator.

***Orangeburg**—W59DD, Towers Inc. Phone: 803-771-9800.

Technical Facilities: 1000-w TPO, 9.54-kw ERP, 347-ft. above ground, 591-ft. above sea level, lat. 33° 31' 23", long. 80° 51' 4".

Transmitter: Hwy. 21.

Ownership: Towers Inc.

***Orangeburg**—W61DA, Towers Inc. Phone: 803-771-9800.

Technical Facilities: 1000-w TPO, 9.54-kw ERP, 347-ft. above ground, 591-ft. above sea level, lat. 33° 31' 23", long. 80° 51' 4".

Transmitter: Hwy. 21.

Ownership: Towers Inc.

***Summerville**—W48BV, Towers Inc. Phone: 803-799-9171.

Technical Facilities: 1000-w TPO, 9.4-kw ERP, 358-ft. above ground, 440-ft. above sea level, lat. 33° 02' 15", long. 80° 09' 50".

Transmitter: Adjacent to Hwy. 17A.

Ownership: Towers Inc.

South Dakota

***Aberdeen**—K05JX, Red River Broadcast Corp. Phone: 214-702-7380.

Technical Facilities: 10-w TPO, 0.31-kw ERP, 296-ft. above ground, 1711-ft. above sea level, lat. 45° 28' 29", long. 98° 31' 17".

Transmitter: Midcontinent Microwave Site West Aberdeen.

Ownership: Red River Broadcast Corp.

Aberdeen—K20DA, Trinity Bcstg. Network Inc. Phone: 714-832-2950. Fax: 714-730-0661.

Technical Facilities: 100-w TPO, 1.3-kw ERP, 299-ft. above ground, 1601-ft. above sea level, lat. 45° 27' 50", long. 98° 29' 17".

Transmitter: Hwy. 281 S, Aberdeen.

Equipment: ITS transmitter; Scala antenna.

Satellite earth stations: Scientific-Atlanta, 3.2-meter; Standard Electronics receivers.

Began Operation: August 1, 1991.

Ownership: Trinity Broadcasting Network Inc. Multichannel TV Sound: No.

Represented (sales): Media Services Group Inc.

Represented (engineering): Smith & Fisher.

Represented (legal): Joseph E. Dunne III.

Personnel: Paul F. Crouch, General Manager; Rod Henke, Sales Manager; Ben Miller, Chief Engineer.

Aberdeen—K39CZ, Quanta Communications. Technical Facilities: 734-w TPO, 8.32-kw ERP, 1465-ft. above sea level, lat. 45° 28' 19", long. 98° 31' 17".

Transmitter: 1.7-mi. NW of Aberdeen.

Ownership: Quanta Communications.

Note: Operating as a translator.

Brookings—K15CW, Red River Broadcast Corp. Phone: 214-703-7380.

Technical Facilities: 1000-w TPO, 9.2-kw ERP, 430-ft. above ground, 1968-ft. above sea level, lat. 44° 20' 22", long. 96° 45' 58".

Holds CP for change to 9.7-kw ERP, 339-ft. above ground, 1959-ft. above sea level, lat. 44° 20' 22", long. 96° 46' 06".

Transmitter: to 0.9-mi. NNW of Rte. 14 & State Rte. 297/77 intersection. BPTT-960503IA.

Transmitter: 1-mi. NNW of junction of bypass Rte. 14 & State Rte. 297/77.

Low Power TV Stations—South Dakota

Transmitter: Existing tower, 1.5-mi. N of Rowena.

Began Operation: January 3, 1951.
Ownership: Trinity Broadcasting Network Inc.
Represented (engineering): Smith & Fisher.
Represented (legal): Colby M. May.
Personnel: Paul Crouch, General Manager; Ben Miller, Chief Engineer; Rod Henke, Sales Manager.

Watertown—K32DK, Independent Communications Inc. Phone: 605-338-0017.

Technical Facilities: 350-w TPO, 3.99-kw ERP, 299-ft. above ground, 2060-ft. above sea level, lat. 44° 52' 12", long. 97° 06' 49".

Requests CP for change to 1000-w TPO, 11.39-kw ERP, 1200-ft. above sea level. BPTTL-JF0415AE.

Transmitter: Adjacent to Hwy. 81, 1.75-mi. S of Hwy. 212, approx. 2.1-mi. SW of Watertown.

Ownership: Independent Communications Inc.
Note: Operating as a translator.

Yankton—K31DP, Trinity Bcstg. Network Inc. Phone: 714-832-2950. Fax: 714-730-0661.

Affiliation: TBN.

Technical Facilities: 1000-w TPO, 18.7-kw ERP, 276-ft. above ground, 1814-ft. above sea level, lat. 42° 43' 49", long. 97° 24' 13".

Transmitter: Side of KKYA(FM) tower, 0.18-mi. NE of junction of US Rte. 81 & State Rte. 12.

Equipment: ITS transmitter; Andrew antenna. Satellite earth stations: Scientific-Atlanta, 3.2-meter; Standard Components receivers.

Began Operation: July 15, 1993.

Ownership: Trinity Broadcasting Network Inc.
Represented (sales): Media Services Group Inc.

Represented (engineering): Smith & Fisher.

Represented (legal): Joseph E. Dunne III.

Personnel: Paul F. Crouch, General Manager; Rod Henke, Sales Manager; Ben Miller, Chief Engineer.

***Yankton—K40EH,** Red River Broadcast Corp. Phone: 214-702-7380.

Technical Facilities: 1000-w TPO, 23.84-kw ERP, 403-ft. above ground, 1965-ft. above sea level, lat. 42° 51' 26", long. 97° 32' 32".

Transmitter: Hwy. 52, Gavins Point, 8-mi. W of Yankton.

Ownership: Red River Broadcast Corp.

Tennessee

***Acton—W14BW,** Glenn W. King.
Technical Facilities: 100-w TPO, 0.1-kw ERP, 197-ft. above ground, 715-ft. above sea level, lat. 35° 00' 00", long. 88° 31' 15".

Transmitter: Intersection of Hwys. 350 & 45.

Ownership: Glenn W. King.

***Acton—W20BJ,** Lilian M. Glimsdale. Phone: 602-623-7310.

Technical Facilities: 100-w TPO, 1-kw ERP, 197-ft. above ground, 715-ft. above sea level, lat. 35° 00' 00", long. 88° 31' 15".

Transmitter: Intersection of Hwys. 350 & 45.

Ownership: Lilian M. Glimsdale.

***Acton—W28BO,** Norman Cloutier. Phone: 207-934-2201.

Technical Facilities: 100-w TPO, 0.1-kw ERP, 197-ft. above ground, 715-ft. above sea level, lat. 35° 00' 00", long. 88° 31' 15".

Transmitter: Intersection of Hwys. 350 & 45.

Ownership: Norman Cloutier.

***Acton—W32BG,** Wardner E. Randolph. Phone: 508-851-6308.

Technical Facilities: 100-w TPO, 1-kw ERP, 197-ft. above ground, 715-ft. above sea level, lat. 35° 00' 00", long. 88° 31' 15".

Transmitter: Intersection of Hwys. 350 & 45.

Ownership: Wardner E. Randolph.

***Acton—W34BU,** Leonard H. Dykes. Phone: 804-286-3528.

Technical Facilities: 100-w TPO, 1-kw ERP, 197-ft. above ground, 715-ft. above sea level, lat. 35° 00' 00", long. 88° 31' 15".

Transmitter: Intersection of Hwys. 350 & 45.

Ownership: Leonard H. Dykes.

***Acton—W38BZ,** Leonard H. Dykes. Phone: 804-286-3528.

Technical Facilities: 100-w TPO, 0.1-kw ERP, 197-ft. above ground, 715-ft. above sea level, lat. 35° 00' 00", long. 88° 31' 15".

Transmitter: Intersection of Hwys. 350 & 45.

Ownership: Leonard H. Dykes.

***Acton—W41BT,** Julia F. Jones.

Technical Facilities: 100-w TPO, 0.1-kw ERP, 197-ft. above ground, 715-ft. above sea level, lat. 35° 00' 00", long. 88° 31' 15".

Transmitter: Intersection of Hwys. 350 & 45.

Ownership: Julia F. Jones.

***Acton—W43BH,** Betty J. Dykes. Phone: 804-286-3528.

Technical Facilities: 100-w TPO, 0.1-kw ERP, 197-ft. above ground, 715-ft. above sea level, lat. 35° 00' 00", long. 88° 31' 15".

Transmitter: Intersection of Hwys. 350 & 45.

Ownership: Betty J. Dykes.

***Acton—W46CE,** Estate of William G. Gale. Phone: 412-261-4050.

Technical Facilities: 100-w TPO, 1-kw ERP, 197-ft. above ground, 715-ft. above sea level, lat. 35° 00' 00", long. 88° 31' 15".

Transmitter: Intersection of Hwys. 350 & 45.

Ownership: Estate of William G. Gale.

***Acton—W49BK,** Yossi Z. Eichenbaum. Phone: 310-470-7002. Fax: 310-441-2838.

Technical Facilities: 100-w TPO, 0.1-kw ERP, 197-ft. above ground, 715-ft. above sea level, lat. 35° 00' 00", long. 88° 31' 15".

Transmitter: Intersection of Hwys. 350 & 45.

Ownership: Yossi Z. Eichenbaum.

***Acton—W51CG,** Julia F. Jones. Phone: 213-293-0392.

Technical Facilities: 100-w TPO, 0.996-kw ERP, 197-ft. above ground, 715-ft. above sea level, lat. 35° 00' 00", long. 88° 31' 15".

Transmitter: Intersection of Hwys. 350 & 45.

Ownership: Julia F. Jones.

***Acton—W56DA,** Earl V. & Lola R. Madsen. Phone: 509-924-8779.

Technical Facilities: 100-w TPO, 0.1-kw ERP, 197-ft. above ground, 715-ft. above sea level, lat. 35° 00' 00", long. 88° 31' 15".

Transmitter: Intersection of Hwys. 350 & 45.

Ownership: Earl V. & Lola R. Madsen.

***Acton—W62CK,** Damon Merari. Phone: 213-222-3158.

Technical Facilities: 100-w TPO, 0.1-kw ERP, 197-ft. above ground, 715-ft. above sea level, lat. 35° 00' 00", long. 88° 31' 15".

Transmitter: Intersection of Hwys. 350 & 45.

Ownership: Damon Merari.

***Acton—W66CG,** Karl A. Schmidt. Phone: 303-330-9251.

Technical Facilities: 100-w TPO, 0.1-kw ERP, 197-ft. above ground, 715-ft. above sea level, lat. 35° 00' 00", long. 88° 31' 15".

Transmitter: Intersection of Hwys. 350 & 45.

Ownership: Karl A. Schmidt.

***Acton—W69DB,** Albert E. Kienas. Phone: 406-293-5669.

Technical Facilities: 100-w TPO, 0.1-kw ERP, 197-ft. above ground, 715-ft. above sea level, lat. 35° 00' 00", long. 88° 31' 15".

Transmitter: Intersection of Hwys. 350 & 45.

Ownership: Albert E. Kienas.

Adamsville—W18BL, Unity Broadcasting Inc. Phone: 901-632-3116.

Technical Facilities: 1000-w TPO, 9.1-kw ERP, 184-ft. above ground, 666-ft. above sea level, lat. 35° 14' 05", long. 88° 22' 35".

Transmitter: 1.5-mi. E of Adamsville.

Ownership: Unity Broadcasting Inc.
Satellite programming: Trinity Bcstg. Network.
Advertising: Yes.

Chattanooga—W06BG, Johnny Godgiben. Phone: 404-323-8127.

Technical Facilities: 10-w TPO, 0.058-kw ERP, 56-ft. above ground, 726-ft. above sea level, lat. 34° 59' 21", long. 85° 17' 21".

Transmitter: 2701 E. 47th St.

Ownership: Johnny Godgiben.

Chattanooga—W26BE, Three Angels Broadcasting Network Inc. Phone: 618-627-4651. Fax: 618-627-2726. E-mail: 104074.1471-@compuserve.com; threeabn@midwest.net

Studio: Brock Hall, Industrial Dr.
Technical Facilities: 1000-w TPO, 9.8-kw ERP, 449-ft. above ground, 2246-ft. above sea level, lat. 35° 15' 20", long. 85° 13' 34".

Transmitter: WSMC-FM tower, 0.7-mi. WSW of Poe & Montlake Rds. intersection, Soddy-Daisy.

Equipment: Acrodyne transmitter; Jampro antenna.

Began Operation: March 1, 1995.

Ownership: Three Angels Broadcasting Network Inc.

Satellite programming: Three Angels Bcstg. Network.

Personnel: Moses Primo, General Manager; Doug Walter, Chief Engineer.

***Chattanooga—W34BK,** Three Angels Broadcasting Network Inc. E-mail: 104074.1471-@compuserve.com; threeabn@midwest.net

Technical Facilities: 1000-w TPO, 0.3-kw ERP, 203-ft. above ground, 2215-ft. above sea level, lat. 35° 12' 26", long. 85° 16' 52".

Transmitter: WTCI(TV) tower, 0.4-mi. ESE of Sawyer & Old Sawyer Rds. intersection.

Ownership: Three Angels Broadcasting Network Inc.

Satellite programming: 3 ABN.

Personnel: Moses Primo, General Manager; Clarence Larson, Chief Engineer.

Chattanooga—WYHB-LP, Ch. 39, Ying Hua Bennis. Phone: 615-821-1410. Fax: 615-821-1410.

Technical Facilities: 540-w TPO, 5-kw ERP, 194-ft. above ground, 1702-ft. above sea level, lat. 35° 00' 30", long. 85° 20' 24".

Transmitter: 905 Battlefield Trail.

Equipment: Acrodyne transmitter; Bogner antenna.

Ownership: Ying Hua Bennis.
Advertising: Yes.

Personnel: Ying Bennis, General Manager; Gregorz, Chief Engineer.

Note: Operating as a translator.

Chattanooga—W55CD, Paxson Communications LPTV Inc. Phone: 561-659-4122.

Technical Facilities: 2000-w TPO, 35-kw ERP, 220-ft. above ground, 2231-ft. above sea level, lat. 35° 12' 26", long. 85° 16' 16".

Transmitter: Old Sawyer Rd., Fallingwater.

Began Operations: September 12, 1995.

Ownership: Paxson Communications Corp.

Note: Operating as a translator.

Collegedale—W05CC, Three Angels Broadcasting Network Inc. Phone: 618-627-4651. Fax: 618-627-2726. E-mail: 104074.1471-@compuserve.com; threeabn@midwest.net

Studio: Brock Hall, Industrial Dr.
Technical Facilities: 10-w TPO, 0.062-kw ERP, 148-ft. above ground, 1368-ft. above sea level, lat. 35° 01' 20", long. 85° 04' 32".

Transmitter: White Oak Mountain.

Equipment: Acrodyne transmitters; Scala antenna.

Satellite earth stations: DH Satellite, 3-m. Blonder-Tongue receivers.

Began Operation: March 1, 1995.

Ownership: Three Angels Broadcasting Network Inc.

Satellite programming: America's Collectible Network; Three Angels Bcstg. Network; Wship Network.

Advertising: No.

Personnel: Moses Primo, General Manager; Doug Walter, Chief Engineer.

Cookeville—W46AJ, Trinity Bcstg. Network Inc. Phone: 714-832-2950.

Affiliation: TBN.

Technical Facilities: 26.4-kw ERP, lat. 36° 04", long. 85° 22' 40".

Began Operation: September 1, 1989.

Ownership: Trinity Broadcasting Network Inc.

Represented (engineering): Smith & Fisher.

Represented (legal): Colby M. May.

Personnel: Paul Crouch, General Manager; Ben Miller, Chief Engineer; Rod Henke, Sales Manager.

***Dyersburg—W33BO,** Dyersburg Broadcasters. Phone: 901-286-5990.

Technical Facilities: 700-w TPO, 8.7-kw ERP, 292-ft. above ground, 741-ft. above sea level, lat. 36° 04' 40", long. 89° 27' 30".

Transmitter: 3226 McCullough Chapel Rd.

Ownership: Dyersburg Broadcasters.

***Harriman—W49BR,** J.L.J. Bcstg. Co.
Technical Facilities: 1000-w TPO, 10.8-kw ERP, 171-ft. above ground, 1830-ft. above sea level, lat. 35° 55' 41", long. 84° 34' 49".

Transmitter: On Walden Ridge.

Ownership: J.L.J. Broadcasting Co.

Harrogate—W14AQ, Lincoln Memorial University. Phones: 615-869-2653; 615-869-6312. Fax: 615-869-4825.

Studio: Hwy. 25 E, Harrogate, TN 37752.

Technical Facilities: 1000-w TPO, 8.5-kw ERP, 66-ft. above ground, 1864-ft. above sea level, lat. 36° 35' 10", long. 83° 39' 54".

Transmitter: Atop Little Pinnacle Mountain.

Equipment: Acrodyne transmitter; Scala antenna.

Satellite earth stations: Comtech, 3.8-meter Wegener receivers.

Ownership: Lincoln Memorial University.

Satellite programming: FamilyNet; Learning Channel.

Personnel: Marion Alexander, General Manager.

gate—W18AN, Lincoln Memorial University. Phones: 615-869-2653; 615-869-2652. Fax: 615-869-4825.
 Hwy. 25 E, Harrogate, TN 37752.
 Technical Facilities: 1000-w TPO, 8.5-kw ERP, 1864-ft. above ground, 1864-ft. above sea level, lat. 36° 35' 10", long. 83° 39' 54".
 Transmitter: Atop Little Pinnacle Mountain.
 Equipment: Acrodyne transmitter, Scala antenna.
 Earth stations: Comtech, 3.8-meter; Vener receivers.
 Operation: June 1, 1990.
 Ownership: Lincoln Memorial University.
 Programming: FamilyNet.
 Advertising: Yes. Rates: \$11.30/30 Sec.; \$1.00/Min.
 Personnel: Brett Sheehan, General Manager.

ell—W12BU, H. Earl Marlar. Phones: 615-947-1212; 615-938-1185. Fax: 615-947-1212.
 116 W. Bull Run Valley Dr., Heiskell, TN 37054.
 Technical Facilities: 10-w TPO, 0.123-kw ERP, 1539-ft. above ground, 1539-ft. above sea level, lat. 36° 04' 21", long. 84° 01' 18".
 Transmitter: 8813 Ventis Lane, Knoxville.
 Equipment: Television Technology transmitter; Scala antenna.
 Earth stations: AFC, 5-meter; Harris, Vener; General receivers.
 Operation: June 1, 1988.
 Ownership: H. Earl Marlar.
 Programming: America One; Creative Arts Network; FamilyNet; Showcase.
 Advertising: No.
 Represented (engineering): Jim Gingrow.
 Represented (legal): Larry Perry.
 Personnel: Earl Marlar, General Manager.

ersonville—W11W-LP, Ch. 11, Kaleidoscope Affiliates L.L.C. Phone: 501-221-0400.
 501-221-1101. E-mail: Larry@ktv.net
 Website: http://www.ktv.net
 106 LaVista Dr., Hendersonville, TN 37075.
 Technical Facilities: 1-w TPO, 0.003-kw ERP, 781-ft. above ground, 781-ft. above sea level, lat. 36° 18' 30", long. 86° 39' 00".
 Transmitter: Forest Retreat Rd., Hendersonville.
 Equipment: ITS transmitter; Antenna Concepts antenna.
 Earth stations: Scientific-Atlanta, 5-meter; Scientific-Atlanta; Standard Communications receivers.
 Ownership: Kaleidoscope Affiliates L.L.C.
 Programming: America One; FamilyNet; Kaleidoscope; Odyssey; Showcase.
 Advertising: Yes. Rates: \$10.00/30 Sec.; \$5.00/Min.

son—W19BS, Troy Lee Cash. Phone: 615-838-6885.
 Technical Facilities: 1000-w TPO, 0.87-kw ERP, 200-ft. above ground, 689-ft. above sea level, lat. 35° 32' 39", long. 88° 47' 18".
 Transmitter: 344 Old Pinson Rd., 4-mi. SE of Jackson.
 Ownership: Troy L. Cash.

son—W22BR, James W. Satterfield. Phone: 803-638-2062.
 Technical Facilities: 1000-w TPO, 0.87-kw ERP, 200-ft. above ground, 689-ft. above sea level, lat. 35° 32' 39", long. 88° 47' 18".
 Transmitter: 344 Old Pinson Rd., 3.4-mi. SE of Jackson.
 Ownership: James W. Satterfield.

***Jackson**—W25BY, Louis J. Hadbavny. Phone: 908-725-0911.
 Technical Facilities: 1000-w TPO, 0.87-kw ERP, 200-ft. above ground, 689-ft. above sea level, lat. 35° 32' 39", long. 88° 47' 18".
 Transmitter: 344 Old Pinson Rd., 4-mi. SE of Jackson.
 Ownership: Louis J. Hadbavny.

***Jackson**—W27BR, Elcom of Memphis. Phone: 901-726-0555.
 Technical Facilities: 1000-w TPO, 5.9-kw ERP, 498-ft. above ground, 892-ft. above sea level, lat. 35° 39' 50", long. 88° 47' 23".
 Transmitter: 2177 Christmasville Rd.
 Ownership: Raycom Media Inc.

***Jackson**—W33BQ, Elcom of Memphis. Phone: 901-726-0555.
 Technical Facilities: 263-w TPO, 2.9-kw ERP, 449-ft. above ground, 896-ft. above sea level, lat. 35° 39' 50", long. 88° 47' 23".
 Transmitter: 2177 Christmasville Rd.
 Ownership: Raycom Media Inc.

Jackson—W35AH, Trinity Bcstg. Network Inc. Phone: 714-832-2950.
 Affiliation: TBN.
 Technical Facilities: 1000-w TPO, 10.1-kw ERP, 551-ft. above ground, 1089-ft. above sea level, lat. 35° 38' 46", long. 88° 48' 05".
 Transmitter: 1-mi. NW of intersection of Forest & Highland Aves.
 Equipment: ITS transmitter; Andrew antenna.
 Satellite earth stations: Scientific-Atlanta.
 Began Operation: May 23, 1989.
 Ownership: Trinity Broadcasting Network Inc.
 Represented (engineering): Smith & Fisher.
 Represented (legal): Colby M. May.
 Personnel: Paul Crouch, General Manager; Ben Miller, Chief Engineer; Rod Henke, Sales Manager.

***Jackson**—W38BY, Grady L. Price Jr. Phones: 334-277-2980; 334-288-8842. Fax: 334-277-2987.
 Technical Facilities: 1000-w TPO, 0.87-kw ERP, 200-ft. above ground, 689-ft. above sea level, lat. 35° 32' 39", long. 88° 47' 18".
 Transmitter: 344 Old Pinson Rd., 4-mi. SE of Jackson.
 Ownership: Grady L. Price Jr.

***Jackson**—W41BR, Betty S. Harden. Phone: 404-964-6432.
 Technical Facilities: 1000-w TPO, 0.87-kw ERP, 200-ft. above ground, 689-ft. above sea level, lat. 35° 32' 39", long. 88° 47' 18".
 Transmitter: 344 Old Pinson Rd., 4-mi. SE of Jackson.
 Ownership: Betty S. Harden.

***Jackson**—W46CG, Louis J. Hadbavny.
 Technical Facilities: 87-w TPO, 1-kw ERP, 200-ft. above ground, 689-ft. above sea level, lat. 35° 32' 39", long. 88° 47' 18".
 Transmitter: 344 Old Pinson Rd., 3.9-mi. SE of Jackson.
 Ownership: Louis J. Hadbavny.

***Jackson**—W54BU, Thomas A. Bolles, Personal Representative of the Estate of Ingeborg C. Henricks. Phone: 317-643-3249.
 Technical Facilities: 1000-w TPO, 0.87-kw ERP, 200-ft. above ground, 689-ft. above sea level, lat. 35° 32' 39", long. 88° 47' 18".
 Transmitter: 344 Old Pinson Rd., 4-mi. SE of Jackson.
 Ownership: Thomas A. Bolles, Personal Representative of the Estate of Ingeborg C. Henricks.

***Jackson**—W62CJ, Harry D. Kaiser. Phone: 310-557-1358.
 Technical Facilities: 1000-w TPO, 0.87-kw ERP, 200-ft. above ground, 689-ft. above sea level, lat. 35° 32' 39", long. 88° 47' 18".
 Transmitter: 344 Old Pinson Rd., 3.4-mi. SE of Jackson.
 Ownership: Harry D. Kaiser.

***Jackson**—W64BZ, Joseph R. Liska. Phone: 508-948-1136.
 Technical Facilities: 1000-w TPO, 0.87-kw ERP, 200-ft. above ground, 689-ft. above sea level, lat. 35° 32' 39", long. 88° 47' 18".
 Transmitter: 344 Old Pinson Rd., 4-mi. SE of Jackson.
 Ownership: Joseph R. Liska.

***Jackson**—W66CF, Yossi Z. Eichenbaum. Phone: 310-470-7002. Fax: 310-441-2838.
 Technical Facilities: 1000-w TPO, 0.87-kw ERP, 200-ft. above ground, 689-ft. above sea level, lat. 35° 32' 39", long. 88° 47' 18".
 Transmitter: 344 Old Pinson Rd., 4-mi. SE of Jackson.
 Ownership: Yossi Z. Eichenbaum.

Kingsport—WAPK-LP, Ch. 30, Holston Valley Broadcasting Corp. Phone: 615-246-9578. Fax: 615-246-6261.
 Technical Facilities: 1000-w TPO, 42.9-kw ERP, 157-ft. above ground, 4331-ft. above sea level, lat. 36° 25' 54", long. 82° 08' 15".
 Transmitter: WKPT-TV tower, Holston Mountain in Cherokee National Forest, near Kingsport.
 Equipment: ITS transmitter; Scala antenna.
 Satellite earth stations: Agile Omni, 3-meter; Microdyne, 5-meter; Scientific-Atlanta, 5-meter.
 Began Operation: February 1, 1991.
 Ownership: Glenwood Communications Corp.
 Multichannel TV Sound: Stereo and separate audio program.
 Satellite programming: Home Shopping Network.
 Advertising: Yes.
 Represented (sales): Seltel Inc.
 Represented (engineering): Jules Cohen & Associates, P.C.
 Represented (legal): Cordon & Kelly.
 Personnel: George E. DeVault Jr., President & General Manager; Ray Walker, Executive Vice President & Sales Manager; John O. Davis, Chief Engineer.

Kingsport—WVMP-LP, Ch. 56, Holston Valley Broadcasting Corp. Phone: 615-246-9578. Fax: 615-246-6261.
 Technical Facilities: 1000-w TPO, 13.61-kw ERP, 174-ft. above ground, 4347-ft. above sea level, lat. 36° 25' 54", long. 82° 08' 15".
 Transmitter: Holston Mountain in Cherokee National Forest, near Kingsport.
 Equipment: ITS transmitter; Scala antenna.
 Began Operation: December 1, 1994.
 Ownership: Glenwood Communications Corp.
 Multichannel TV Sound: Separate audio program.
 Advertising: Yes.
 Represented (engineering): Cordon & Kelly.
 Represented (legal): Jules Cohen & Associates, P.C.
 Personnel: George E. DeVault Jr., President & General Manager; Ray Walker, Executive Vice President & Sales Manager; John O. Davis, Chief Engineer.

***Knoxville**—W04CY, Dwight R. Magnuson. Phone: 423-525-6358. Fax: 423-525-6358.
 Technical Facilities: 10-w TPO, 0.03-kw ERP, 100-ft. above ground, 1421-ft. above sea level, lat. 36° 00' 08", long. 83° 56' 41".
 Transmitter: 331 Sharp's Ridge Rd.

Equipment: ITS transmitter; Scala antenna.
 Began operation: September 1, 1996.
 Ownership: Dwight R. Magnuson.
 Satellite programming: University of Tennessee.
 Personnel: D. Magnuson, General Manager & Chief Engineer.

Knoxville—WEZK-LP, Ch. 34, South Central Communications Corp.
 Studio: 825 N. Central St., Knoxville, TN 37917.
 Technical Facilities: 1000-w TPO, 5.2-kw ERP, 801-ft. above ground, 2057-ft. above sea level, lat. 36° 00' 36", long. 83° 55' 57".
 Holds CP for change to 5.9-kw ERP, 2155-ft. above sea level. BPTTL-930401TW.
 Transmitter: 0.2-mi. NE of Sharp's Memorial Park, Knoxville.
 Equipment: Acrodyne transmitter; Scala antenna.
 Satellite earth stations: Scientific-Atlanta, 3-meter.
 Began Operation: June 10, 1989.
 Ownership: South Central Communications Corp.
 Multichannel TV Sound: Stereo only.
 Satellite programming: Home Shopping Network.
 Personnel: John Engelbrecht, President; Bob Glen, Engineer.

Knoxville—W51BG, Ch. 50, Dwight R. Magnuson. Phone: 423-525-6358. Fax: 423-525-6358.
 Technical Facilities: 1000-w TPO, 10.4-kw ERP, 200-ft. above ground, 1496-ft. above sea level, lat. 36° 00' 08", long. 83° 56' 41".
 Requests CP for change to 7.4-kw ERP, 450-ft. above ground, 1720-ft. above sea level, lat. 36° 00' 10", long. 83° 56' 40". BPTTL-960424JE.
 Transmitter: Sharp's Ridge Rd., Knoxville.
 Equipment: Acrodyne transmitter; Jampro antenna.
 Satellite earth stations: Scientific-Atlanta, 2-meter.
 Began Operation: June 1, 1996.
 Ownership: Dwight R. Magnuson.
 Satellite programming: Three Angels Broadcasting Network.
 Personnel: Dwight R. Magnuson, General Manager & Chief Engineer.

Knoxville—W56CM, Southeast LPTV-License Inc.
 Technical Facilities: 1000-w TPO, 11.8-kw ERP, 180-ft. above ground, 1499-ft. above sea level, lat. 36° 00' 08", long. 83° 56' 41".
 Transmitter: 30 Market Square.
 Ownership: Southeast LPTV License Inc.

Knoxville—W60CF, Trinity Bcstg. Network Inc. Phone: 714-832-2950.
 Technical Facilities: 1000-w TPO, 15-kw ERP, 98-ft. above ground, 2001-ft. above sea level, lat. 35° 59' 20", long. 83° 59' 20".
 Transmitter: 0.62-mi. W of Texas Ave. & State Rte. 75.
 Began Operation: May 13, 1991.
 Ownership: Trinity Broadcasting Network Inc.

Lawrenceburg—W10BV, Sara Hunter Evetts. Technical Facilities: 10-w TPO, 0.099-kw ERP, 82-ft. above ground, 1152-ft. above sea level, lat. 35° 22' 03", long. 87° 17' 00".
 Transmitter: Rte. 2, Ethridge.
 Ownership: Sara Hunter Evetts.

Lebanon—W11BD, Dr. Joe F. Bryant. Phone: 615-444-4797. Fax: 615-444-7215.
 Studio: 200 E. Spring St., Lebanon, TN 37087.

Low Power TV Stations—Tennessee

Technical Facilities: 0.75-kw ERP, 150-ft. above ground, 662-ft. above sea level, lat. 36° 12' 16", long. 86° 16' 29".

Transmitter: 200 E. Spring St.

Equipment: Television Technology transmitter; Scala antenna.

Satellite earth stations: Scientific-Atlanta receivers.

Began Operation: July 28, 1987.

Ownership: Bryant Broadcasting Co.

Satellite programming: America One; Family-Net; Odyssey; Showcase America.

Advertising: Yes. Rates: \$30.00-\$50.00/30 Sec.; \$300.00-\$500.00/Hour.

Personnel: Joe F. Bryant, General Manager; Dale Howard, Engineering; Pat Bryant, Programming.

Lenoir City—W38AQ, Priority Communications Group.

Technical Facilities: 1000-w TPO, 4.2-kw ERP, 194-ft. above ground, 1030-ft. above sea level, lat. 35° 48' 07", long. 84° 15' 03".

Transmitter: Corner of Martel & Leeper, Lenoir City.

Ownership: Priority Communications Group.

***Memphis—W08DH, George S. Flinn Jr. Phone:** 901-726-8970.

Technical Facilities: 10-w TPO, 0.053-kw ERP, 105-ft. above ground, 364-ft. above sea level, lat. 35° 06' 55", long. 89° 47' 53".

Transmitter: 1000-ft. E of Germantown Rd., Germantown.

Ownership: George S. Flinn Jr.

***Memphis—W14CF, Digital Entertainment Corp.**

Technical Facilities: 100-w TPO, 1-kw ERP, 443-ft. above ground, 708-ft. above sea level, lat. 35° 09' 00", long. 93° 03' 00".

Transmitter: 100 N. Main St.

Ownership: Digital Entertainment Corp.

***Memphis—W16AT, Janet Jacobsen. Phone:** 605-335-1136.

Technical Facilities: 1000-w TPO, 21.3-kw ERP, 600-ft. above ground, 742-ft. above sea level, lat. 35° 09' 32", long. 89° 44' 42".

Transmitter: 9393 Hammer, Cordova.

Ownership: Women's LPTV Network.

***Memphis—W26B0, Maureen Samples. Phone:** 714-546-1346.

Technical Facilities: 138-w TPO, 1-kw ERP, 394-ft. above ground, 620-ft. above sea level, lat. 35° 28' 03", long. 90° 11' 27".

Transmitter: Crittenden County, AR.

Ownership: Maureen Samples.

***Memphis—W28BU, David Marple.**

Technical Facilities: 138-w TPO, 1-kw ERP, 1240-ft. above ground, 620-ft. above sea level, lat. 35° 28' 03", long. 90° 11' 27".

Transmitter: 1-mi. S of Sims, AR.

Ownership: David Marple.

***Memphis—W32BP, Kent Lovelace Jr. Phone:** 601-868-6432.

Technical Facilities: 138-w TPO, 1-kw ERP, 394-ft. above ground, 620-ft. above sea level, lat. 35° 28' 03", long. 90° 11' 27".

Transmitter: 1-mi. S of Sims.

Ownership: Kent Lovelace Jr.

***Memphis—W35BJ, Sally Ann Marple.**

Technical Facilities: 138-w TPO, 1-kw ERP, 400-ft. above ground, 627-ft. above sea level, lat. 35° 28' 03", long. 90° 11' 27".

Transmitter: 1-mi. S of Sims, AR.

Ownership: Sally Ann Marple.

Memphis—W36AM, VJN LPTV Corp. Phone: 305-674-5000. Fax: 305-674-4900.

Technical Facilities: 1000-w TPO, 13-kw ERP, 157-ft. above ground, 1057-ft. above sea level, lat. 35° 08' 51", long. 90° 03' 05".

Transmitter: 100 N. Main Bldg.

Equipment: Emcee transmitter; Scala antenna.

Ownership: VJN LPTV Corp.

Satellite programming: The Box.

Represented (legal): Bryan Cave.

Personnel: Warren T. Reeves, General Manager; Jesse Coleman, Chief Engineer.

***Memphis—W42BY, Three Angels Bcstg. Network Inc. Phone:** 618-627-4651. Fax: 618-627-2726. E-mail: 104074.1471@compuserve.com; threeabn@midwest.net

Studio: RR 3, Box 176A, State Rte. 34, Thompsonville, IL 62890.

Technical Facilities: 1000-w TPO, 32.1-kw ERP, 174-ft. above ground, 384-ft. above sea level, lat. 35° 08' 01", long. 90° 05' 38".

Transmitter: Side of existing tower, 1.5-mi. SE of U.S. Rte. 70/61 at RI & Pacific crossing.

Equipment: Acrodyne transmitter; Jampro antenna.

Satellite earth stations: DH Satellite, 3-meter; M/A-Com receivers.

Ownership: Three Angels Broadcasting Network Inc.

Satellite programming: 3 ABN.

Personnel: Moses Primo, General Manager; Clarence Larson, Chief Engineer; Linda Shelton, Program Director.

***Memphis—W46CO, Maureen Samples. Phone:** 714-546-1346.

Technical Facilities: 138-w TPO, 1-kw ERP, 394-ft. above ground, 620-ft. above sea level, lat. 35° 28' 03", long. 90° 11' 27".

Transmitter: Crittenden County, AR.

Ownership: Maureen Samples.

***Memphis—W52CM, Kent Lovelace Jr.**

Technical Facilities: 138-w TPO, 1-kw ERP, 394-ft. above ground, 620-ft. above sea level, lat. 35° 28' 03", long. 90° 11' 27".

Transmitter: Crittenden County, AR.

Ownership: Kent Lovelace Jr.

***Memphis—W56DM, Kent Lovelace Jr. Phone:** 601-868-6432.

Technical Facilities: 138-w TPO, 1-kw ERP, 400-ft. above ground, 627-ft. above sea level, lat. 35° 28' 03", long. 90° 11' 27".

Transmitter: 1-mi. S of Sims.

Ownership: Kent Lovelace Jr.

***Memphis—W57CG, George S. Flinn Jr. Phone:** 901-726-8970.

Technical Facilities: 1000-w TPO, 7.09-kw ERP, 600-ft. above ground, 880-ft. above sea level, lat. 35° 12' 41", long. 89° 48' 54".

Transmitter: 0.3-mi. W of Appling Rd., near Elendale.

Ownership: George S. Flinn Jr.

***Memphis—W58CT, Kent Lovelace Jr. Phone:** 601-868-6432.

Technical Facilities: 138-w TPO, 1-kw ERP, 400-ft. above ground, 627-ft. above sea level, lat. 35° 28' 03", long. 90° 11' 27".

Transmitter: 1-mi. S of Sims.

Ownership: Kent Lovelace Jr.

Memphis—W61BP, Jimmy Boyd.

Technical Facilities: 1000-w TPO, 9.12-kw ERP, 240-ft. above ground, 545-ft. above sea level, lat. 35° 06' 28", long. 89° 59' 22".

Transmitter: 2205 Lamar Ave., Memphis.

Ownership: Jimmy Boyd.

***Memphis—W63BV, Valuevision International Inc.**

Technical Facilities: 1000-w TPO, 34-kw ERP, 728-ft. above sea level, lat. 35° 06' 45", long. 89° 53' 32".

Transmitter: 5100 Poplar Ave.

Ownership: ValueVision International Inc.

Memphis—W65BF, Sonlight Bcstg. Systems Inc. Phone: 205-633-2100.

Technical Facilities: 100-w TPO, 12.6-kw ERP, lat. 35° 08' 51", long. 90° 03' 05".

Satellite earth stations: Scientific-Atlanta.

Began Operation: July 1, 1988.

Ownership: Sonlight Broadcasting Systems Inc.

Satellite programming: Trinity Bcstg. Network.

***Memphis—W66CV, Sally Ann Marple.**

Technical Facilities: 138-w TPO, 1-kw ERP, 394-ft. above ground, 620-ft. above sea level, lat. 35° 28' 03", long. 90° 11' 27".

Transmitter: 1-mi. S of Sims.

Ownership: Sally Ann Marple.

***Memphis—W67CV, George S. Flinn Jr.**

Technical Facilities: 1000-w TPO, 17.08-kw ERP, 791-ft. above sea level, lat. 35° 12' 41", long. 89° 48' 54".

Transmitter: WFB tower, N of Hwy. 64, Bartell.

Ownership: George S. Flinn Jr.

***Memphis—W68DB, Maureen Samples. Phone:** 714-546-1346.

Technical Facilities: 138-w TPO, 1-kw ERP, 394-ft. above ground, 620-ft. above sea level, lat. 35° 28' 03", long. 90° 11' 27".

Transmitter: Crittenden County, AR.

Ownership: Maureen Samples.

***Memphis—W69DI, Kaleidoscope Affiliates L.L.C. Phone:** 501-221-0400.

Technical Facilities: 1000-w TPO, 9.37-kw ERP, 417-ft. above ground, 676-ft. above sea level, lat. 35° 08' 36", long. 90° 03' 10".

Transmitter: NBC Bank Bldg., 1 Commerce Square.

Ownership: Kaleidoscope Affiliates L.L.C.

Morristown—W31AS, Trinity Bcstg. Network Inc. Phone: 714-832-2950.

Affiliation: TBN.

Technical Facilities: 1000-w TPO, 25.8-kw ERP, 66-ft. above ground, 1985-ft. above sea level, lat. 36° 13' 38", long. 83° 19' 56".

Transmitter: Crockett Ridge, 1-mi. N of intersection of McBride & N. Economy Rds.

Satellite earth stations: Scientific-Atlanta.

Began Operation: June 10, 1991.

Ownership: Trinity Broadcasting Network Inc.

Murfreesboro—WETV-LP, Ch. 11, Channel Eleven Inc. Phone: 615-889-1960.

Studio: S. Church St.

Technical Facilities: 20-w TPO, 0.073-kw ERP, 315-ft. above ground, 900-ft. above sea level, lat. 35° 50' 26", long. 86° 23' 27".

Transmitter: Intersection of U.S. Hwy. 41 & U.S. Hwy. 231.

Equipment: Acrodyne transmitter; Scala antenna.

Ownership: Channel Eleven Inc.

Satellite programming: WWOR-TV (I) New York.

Advertising: Yes. Rates: \$25.00/30 Sec.; \$40.00/Min.; \$150.09/Hour.

Personnel: William O. Barry, General Manager; Gary M. Brown, Chief Engineer.

Murfreesboro—WHRT-LP, Ch. 27, Landmark Arts Inc. Phone: 615-895-1000. Fax: 615-895-4733.

Studio: 1630 S. Church St., Murfreesboro, 37130.

Technical Facilities: 1000-w TPO, 7.244-kw ERP, 116-ft. above ground, 694-ft. above sea level, lat. 35° 51' 22", long. 86° 24' 11".

Transmitter: 1030 W. College St.

Ownership: Landmark Arts Inc.

Satellite programming: America One; American Independent Network; Channel America MOR Music.

Personnel: Doug Roberts, General Manager; Steve Effler, Sales Manager.

Nashville—W10BI, Tiger Eye Broadcasting Corp. Phone: 305-824-8742.

Technical Facilities: 10-w TPO, 0.09-kw ERP, 364-ft. above ground, 860-ft. above sea level, lat. 36° 09' 49", long. 86° 46' 45".

Transmitter: L & C tower, 4th & Church Sts.

Ownership: Tiger Eye Broadcasting Corp.

Nashville—WJDE-LP, Ch. 24, South Central Communications Corp. Phone: 812-46-1150. Fax: 812-423-3405.

Studio: 504 Rosedale Ave., Nashville, 37204.

Technical Facilities: 1000-w TPO, 13.6-kw ERP, 532-ft. above ground, 1020-ft. above sea level, lat. 36° 09' 49", long. 86° 46' 45".

Transmitter: Life & Casualty Tower, 4th Church Sts., Nashville.

Equipment: Acrodyne transmitter; Scala antenna.

Satellite earth stations: Scientific-Atlanta, 3-meter.

Began Operation: May 10, 1989.

Ownership: South Central Communication Corp.

Multichannel TV Sound: Stereo only.

Satellite programming: Home Shopping Network.

Advertising: Yes. Rates: \$30.00/30 Sec.; \$45.00/Min.

Personnel: John Engelbrecht, President; Lee Thompson, Engineer.

Nashville—W36AK, Sonlight Bcstg. Systems Inc. Phone: 205-633-2100.

Technical Facilities: 1000-w TPO, 11.9-kw ERP, 163-ft. above ground, 313-ft. above sea level, lat. 36° 09' 49", long. 86° 46' 45".

Holds CP for change to 5.8-kw ERP, 1230-ft. above ground, 1421-ft. above sea level, lat. 36° 02' 06", long. 86° 50' 54"; transmitter to near U.S. Rte. 431 at County Line, near Brentwood. BMTTL-8912083S.

Transmitter: Atop building at 401 Church St.

Began Operation: March 15, 1988.

Ownership: Sonlight Broadcasting Systems Inc.

Satellite programming: Trinity Bcstg. Network.

Note: Operating as a translator.

***Nashville—W50AG, Trinity Broadcasting Network Inc. Phone:** 714-823-2950.

Technical Facilities: 687-w TPO, 8-kw ERP, 535-ft. above ground, 1024-ft. above sea level, lat. 36° 09' 49", long. 86° 46' 45".

Transmitter: 401 Church St., Nashville.

Satellite earth stations: Scientific-Atlanta.

Ownership: Trinity Broadcasting Network Inc.

Planned satellite programming: Trinity Bcstg. Network.

***Nashville—W52AY, Good News TV Inc.**

Technical Facilities: 1000-w TPO, 12-kw ERP, 384-ft. above ground, 879-ft. above sea level, lat. 36° 09' 49", long. 86° 46' 45".

Transmitter: L & C Bldg., 4th Ave. N, Nashville.

Ownership: Good News Television Inc.

W59AW, CAI Wireless Systems
Phone: 201-808-3700.
Technical Facilities: 1000-w TPO, 9.84-kw ERP, 369-ft. above ground, 859-ft. above sea level, lat. 36° 09' 56", long. 86° 46' 46".
Transmitter: 509 5th Ave., S of Nashville.
Equipment: Emcee transmitter; Bogner antenna.
Ownership: CAI Wireless Systems Inc.
Represented (legal): Bill Hoffman.
Personnel: Jim Baumann, General Manager.

W61AR, Tiger Eye Broadcasting Corp.
Phone: 305-824-8742.
Technical Facilities: 100-w TPO, 0.603-kw ERP, 400-ft. above ground, 889-ft. above sea level, lat. 36° 09' 49", long. 86° 46' 45".
Transmitter: Top of L & C Bldg.
Equipment: Emcee transmitter; Bogner antenna.
Ownership: Tiger Eye Broadcasting Corp.

W68CG, South Central Communications Corp.
Phone: 812-464-1150.
Address: 504 Rosedale Ave., Nashville, TN 37204.
Technical Facilities: 1000-w TPO, 12.9-kw ERP, 531-ft. above ground, 1020-ft. above sea level, lat. 36° 09' 49", long. 86° 46' 45".
Transmitter: Life & Casualty Bldg., 4th Ave. & Birch St.
Equipment: Acrodyne transmitter; Scala antenna.
Began Operation: October 12, 1990.
Ownership: South Central Communications Corp.
Multichannel TV Sound: Stereo only.
Satellite programming: The Box.
Advertising: Yes. Rates: \$20.00/30 Sec.; \$1.00/Min.
Personnel: John Engelbrecht, President.

WRMX-LP, Ch. 12, South Central Communications Corp.
Phone: 812-464-1150.
Technical Facilities: 80-w TPO, 0.171-kw ERP, 709-ft. above ground, 709-ft. above sea level, lat. 36° 07' 30", long. 86° 45' 26".
Requires modification of CP to change city of license to Nashville, Brentwood, Inglewood and Donaldson, 100-TPO. BPTVL-940414PG.
Transmitter: 504 Rosedale Ave.
Equipment: Acrodyne transmitter; Jampro antenna.
Ownership: South Central Communications Corp.
Multichannel TV Sound: Stereo only.
Satellite programming: Home Shopping Network.
Personnel: John Engelbrecht, General Manager.
Operating as a translator.

W06AW, WDTM
Phone: 901-645-6165.
Address: Adams St. extended, Selmer, TN 37075.
Technical Facilities: 10-w TPO, 0.48-kw ERP, 7-ft. above ground, 692-ft. above sea level, lat. 35° 11' 27", long. 88° 35' 21".
Transmitter: N. Adams Ave. extended, Selmer.
Equipment: Television Technology transmitter; Scala antenna.
Satellite earth stations: Scientific-Atlanta, 16-meters; Scientific-Atlanta receivers.
Began Operation: September 1, 1987.
Ownership: WDTM Inc.
Satellite programming: Faith & Values Channel.
Advertising: Yes. Rates: \$5.00/30 Sec.; \$0.50/Min.
Personnel: Margaret E. Jordan, Vice President; Tom Jordan, Manager; Tom Howell, Sales.

WHYH-LP, Ch. 22, South Central Communications Corp.
Phone: 812-464-1150. Fax: 812-423-3405.
Studio: 825 N. Central, Knoxville, TN 37917.
Technical Facilities: 682-w TPO, 6.3-kw ERP, 338-ft. above ground, 1519-ft. above sea level, lat. 35° 52' 48", long. 83° 33' 10".
Transmitter: 1-mi. NNE of intersection of Chapman Hwy. & Rte. 411.
Equipment: Acrodyne transmitter; Scala antenna.
Ownership: South Central Communications Corp.
Multichannel TV Sound: Stereo only.
Satellite programming: Home Shopping Network.
Personnel: John Engelbrecht, General Manager.
Note: Operating as a translator.

W02BT, Day Star Ministries.
Technical Facilities: 10-w TPO, 0.33-kw ERP, 148-ft. above ground, 538-ft. above sea level, lat. 36° 13' 28", long. 88° 50' 41".
Transmitter: 0.81-mi. SW of Sharon.
Ownership: Day Star Ministries.

W09BM, Joseph H. Harpole Sr.
Phones: 901-885-8444; 901-885-3341. Fax: 901-885-4778. E-mail: ssharpolusit@net
Studio: 1200 Bishop St., Union City, TN 38261.
Technical Facilities: 40-w TPO, 0.111-kw ERP, 295-ft. above ground, 630-ft. above sea level, lat. 36° 26' 46", long. 89° 02' 12".
Transmitter: 3862 Barham Rd., on Hwy. 51.
Equipment: Emcee transmitter; Scala antenna.
Satellite earth stations: Perfect 10, 3.5-meter; DX Communications receivers.
Began Operation: July 1, 1991.
Ownership: Joseph H. Harpole Sr.
Satellite programming: America One; American Independent Network; Channel America.
Personnel: Robin Francis, General Manager & Sales Manager; Joe H. Harpole, Chief Engineer.

K07UF, Abilene Christian University.
Phone: 915-674-2441. Fax: 915-674-2417.
Studio: 1600 Campus Court, DM 110, Abilene, TX 79601.
Technical Facilities: 10-w TPO, 0.082-kw ERP, 151-ft. above ground, 1850-ft. above sea level, lat. 32° 28' 34", long. 99° 42' 22".
Transmitter: 2209 Judge Ely Rd., Abilene.
Satellite earth stations: AFC, 8-meter.
Began Operation: September 1, 1988.
Ownership: Abilene Christian University.
Satellite programming: Learning Channel; ME/U Knowledge TV.
Advertising: Yes. Rates: \$10.00/30 Sec.
Represented (legal): Gaston Welborn.
Personnel: Larry L. Bradshaw, General Manager; Dutch Hoggatt, Operations Manager; James Thompson, Chief Engineer.

K15EK, Jack Gibson, Phone: 405-332-7829.
Technical Facilities: 1000-w TPO, 7.8-kw ERP, 294-ft. above ground, 2021-ft. above sea level, lat. 32° 26' 38", long. 99° 44' 04".
Transmitter: NCNB Tower, 500 Chestnut St.
Ownership: Jack Gibson.

K17EA, Jack Gibson, Phone: 405-332-7829.
Technical Facilities: 1000-w TPO, 8.12-kw ERP, 294-ft. above ground, 2020-ft. above sea level, lat. 32° 26' 38", long. 99° 44' 04".

Transmitter: NCNB Tower, 500 Chestnut St.
Ownership: Jack Gibson.

K23EF, Jack Gibson. Phone: 405-332-7829.
Technical Facilities: 1000-w TPO, 9.06-kw ERP, 294-ft. above ground, 2020-ft. above sea level, lat. 32° 26' 38", long. 99° 44' 04".
Transmitter: NCNB Tower, 500 Chestnut St.
Ownership: Jack Gibson.

K38EN, Chris Donaldson.
Technical Facilities: 1000-w TPO, 10.095-kw ERP, 301-ft. above ground, 2021-ft. above sea level, lat. 32° 26' 38", long. 99° 44' 04".
Transmitter: NCNB Tower, 500 Chestnut St.
Ownership: Chris Donaldson.

K40DX, Telemundo of Galveston-Houston License Corp.
Phone: 305-884-8200. Fax: 305-884-9634.
Affiliation: TMO.
Technical Facilities: 1000-w TPO, 52.7-kw ERP, 443-ft. above ground, 2730-ft. above sea level, lat. 32° 15' 58", long. 99° 42' 27".
Transmitter: 10-mi. S of center of Abilene.
Equipment: ITS transmitter; Andrew antenna.
Satellite earth stations: Winegard, 3-meter; Scientific-Atlanta receivers.
Ownership: Telemundo Group Inc.
Multichannel TV Sound: No.

K51CK, Trinity Bcstg. Network Inc.
Phone: 714-832-2950.
Affiliation: TBN.
Technical Facilities: 1000-w TPO, 9-kw ERP, 249-ft. above ground, 1975-ft. above sea level, lat. 32° 28' 45", long. 99° 45' 00".
Transmitter: 0.43-mi. E of intersection of Vogel Ave. & Mockingbird Lane.
Began Operation: January 29, 1990.
Ownership: Trinity Broadcasting Network Inc.
Represented (engineering): Ben Miller.
Represented (legal): Joseph E. Dunne III.

KIDZ-LP, Ch. 54, Sage Bcstg. Corp.
Phone: 915-658-2666. Fax: 915-655-8461.
Studio: 1049 N. 3rd St., Abilene, TX 79604.
Technical Facilities: 1000-w TPO, 12-kw ERP, 285-ft. above ground, 2011-ft. above sea level, lat. 32° 26' 39", long. 99° 44' 03".
Transmitter: 500 Chestnut St.
Equipment: Acrodyne transmitter; Scala antenna.
Began Operation: April 24, 1992.
Ownership: Sage Broadcasting Corp.
Represented (engineering): Rosenman & Colin.
Note: Operating as a translator.

K60FZ, Brandon Webb. Phone: 405-924-8622.
Technical Facilities: 1000-w TPO, 12.27-kw ERP, 294-ft. above ground, 2020-ft. above sea level, lat. 32° 26' 38", long. 99° 44' 04".
Transmitter: NCNB Tower, 500 Chestnut St.
Ownership: Brandon Webb.

K64EN, Brandon Webb.
Technical Facilities: 1000-w TPO, 12.5-kw ERP, 294-ft. above ground, 2021-ft. above sea level, lat. 32° 26' 38", long. 99° 44' 04".
Transmitter: NCNB Tower, 500 Chestnut St.
Ownership: Brandon Webb.

K59FX, Sage Broadcasting Corp./KIDY-TV. Phone: 915-655-6006.
Technical Facilities: 1000-w TPO, 14.6-kw ERP, 328-ft. above ground, 2247-ft. above sea level, lat. 32° 37' 25", long. 99° 28' 13".
Transmitter: 12-mi. SW of Hwy. 351.
Equipment: ITS transmitter; Scala antenna.

Scheduled to begin operation: January 1, 1997.
Ownership: Sage Broadcasting Corp.
Represented (sales): Settel Inc.
Represented (legal): Rosenman & Colin.
Personnel: Bill Carter, General Manager; Jim McKinnon, Chief Engineer; Jerry Rogers, Sales Manager.

K33ES, Minerva R. Lopez. Phone: 512-387-4861.
Technical Facilities: 1000-w TPO, 28.8-kw ERP, 309-ft. above ground, 502-ft. above sea level, lat. 27° 46' 35", long. 98° 04' 41".
Transmitter: Industrial Blvd., 0.3-mi. E of Hwy. 281.
Ownership: Minerva R. Lopez.

Bellaire & Spring Branch—K05KC, Robert W. Fisher.
Technical Facilities: 10-w TPO, 0.042-kw ERP, 502-ft. above ground, 571-ft. above sea level, lat. 29° 43' 45", long. 95° 29' 26".
Transmitter: 6222 Skyline Dr.
Ownership: Robert W. Fisher.

K31ET, Nancy R. Marple. Phone: 801-595-0104. Fax: 801-595-1970.
Technical Facilities: 65-w TPO, 0.502-kw ERP, 319-ft. above ground, 3749-ft. above sea level, lat. 35° 20' 33", long. 101° 49' 21".
Transmitter: 0.25-mi. W of U.S. 287.
Ownership: Nancy R. Marple.

K36DV, Telemundo of Galveston-Houston License Corp.
Phone: 305-884-8200. Fax: 305-884-9634.
Affiliation: TMO.
Technical Facilities: 1000-w TPO, 28.2-kw ERP, 577-ft. above ground, 4042-ft. above sea level, lat. 35° 18' 55", long. 101° 50' 03".
Transmitter: 1-mi. N of Amarillo.
Ownership: Telemundo Group Inc.

K43EQ, Nancy R. Marple. Phone: 801-595-0104. Fax: 801-595-1970.
Technical Facilities: 65-w TPO, 0.5-kw ERP, 350-ft. above ground, 3750-ft. above sea level, lat. 35° 20' 33", long. 101° 49' 21".
Transmitter: 0.2-mi W. of U.S. 287.
Ownership: Nancy R. Marple.

K48FR, Ned Moritz.
Technical Facilities: 1000-w TPO, 10.85-kw ERP, 570-ft. above ground, 4003-ft. above sea level, lat. 35° 20' 33", long. 101° 49' 20".
Transmitter: 1.4-mi. N of Hwy. 289 & Givens Ave. intersection.

K52FO, Nancy R. Marple. Phone: 801-595-0104. Fax: 801-595-1470.
Technical Facilities: 65-w TPO, 0.502-kw ERP, 350-ft. above ground, 3783-ft. above sea level, lat. 35° 20' 33", long. 101° 49' 21".
Transmitter: 0.25-mi. W of U.S. 287.
Ownership: Nancy R. Marple.

K54FL, Nancy R. Marple.
Technical Facilities: 65-w TPO, 0.5-kw ERP, 350-ft. above ground, 3783-ft. above sea level, lat. 35° 20' 33", long. 101° 49' 21".
Transmitter: 0.25-mi. W of U.S. 287.
Ownership: Nancy R. Marple.

K56DF, Spectrum Media.
Technical Facilities: 1000-w TPO, 16.7-kw ERP, 401-ft. above ground, 3891-ft. above sea level, lat. 35° 16' 04", long. 101° 53' 06".

Texas

Low Power TV Stations—Texas

- Transmitter: 2.5-mi. N of Amarillo at Western Blvd.
Ownership: Spectrum Media.
- *Amarillo—K59GB**, Buddy Norman.
Technical Facilities: 65-w TPO, 0.502-kw ERP, 350-ft. above ground, 4111-ft. above sea level, lat. 35° 20' 33", long. 101° 49' 21".
Transmitter: 0.25-mi. W of U.S. 287.
- *Amarillo—K62FO**, Nancy R. Marple. Phone: 801-595-0104. Fax: 801-595-1470.
Technical Facilities: 65-w TPO, 0.502-kw ERP, 350-ft. above ground, 3783-ft. above sea level, lat. 35° 20' 33", long. 101° 49' 21".
Transmitter: 0.25-mi. W of U.S. 287.
Ownership: Nancy R. Marple.
- *Amarillo—K65GD**, WBG License Co. L.L.C. Phone: 212-838-2100.
Technical Facilities: 65-w TPO, 0.5-kw ERP, 350-ft. above ground, 3750-ft. above sea level, lat. 35° 20' 33", long. 101° 49' 21".
Transmitter: 0.25-mi. W of U.S. 287.
Ownership: WBG License Co. L.L.C.
- *Amarillo—K67GW**, WBG License Co. L.L.C. Phone: 212-838-2100.
Technical Facilities: 65-w TPO, 0.5-kw ERP, 319-ft. above ground, 3750-ft. above sea level, lat. 35° 20' 33", long. 101° 49' 21".
Transmitter: 0.2-mi. W of U.S. 287.
Ownership: WBG License Co. L.L.C.
- *Aransas Pass—K24EB**, Minerva R. Lopez. Phone: 512-387-4861. Fax: 512-387-5396.
Technical Facilities: 1000-w TPO, 28-kw ERP, 298-ft. above ground, 308-ft. above sea level, lat. 27° 51' 17", long. 97° 10' 20".
Transmitter: North Bank Terminal, Ingleside.
Ownership: Minerva R. Lopez.
Advertising: Yes.
Represented (sales): Caballero.
Represented (engineering): Lynn Willoughby.
Represented (legal): Shainis & Peltzman.
Personnel: Carlos Lopez, General Manager; Ernest Lopez, Sales Manager; Bob Reyna, Chief Engineer.
- *Austin—K09VR**, U. of Texas at Austin. Phone: 512-471-3098. Fax: 512-471-1576. E-mail: tstv@mail.utexas.edu
Technical Facilities: 10-w TPO, 0.05-kw ERP, 331-ft. above ground, 932-ft. above sea level, lat. 30° 17' 09", long. 97° 44' 20".
Transmitter: U. of Texas at Austin, Main Bldg.
Equipment: ITS transmitter; Scala antenna.
Began operation: February 1, 1995.
Ownership: U. of Texas at Austin.
Satellite programming: Bloomberg Business; Much Music.
Represented (engineering): Mullaney Engineering Inc.
Represented (legal): Cohn & Marks.
Personnel: Kathy Lawrence, General Manager; Bob Nagy, Chief Engineer.
- Austin—K11SF**, Telemundo of Austin.
Affiliation: TMO.
Technical Facilities: 7.6-w TPO, 0.22-kw ERP, 341-ft. above ground, 1079-ft. above sea level, lat. 30° 19' 10", long. 97° 48' 06".
Transmitter: W. Lake Hills antenna farm, 1-mi. SSE of intersection of State Rte. 360 & W. Lake Dr.
Equipment: Television Technology transmitter; Bogner antenna.
Began Operation: April 1, 1987.
Ownership: Telemundo Group Inc.
Advertising: Yes. Rates: \$100.00/Hour.
Represented (sales): Telemundo Network Sales.
Note: Operating as a translator.
- Austin—K13VC**, KTBC Argyle Television Inc. Phone: 210-828-1700. Fax: 210-828-7300.
Studio: 111 Congress Ave., No. 2530, Austin, TX 78701.
Technical Facilities: 80-w TPO, 0.245-kw ERP, 85-ft. above ground, 610-ft. above sea level, lat. 30° 16' 16", long. 97° 44' 15".
Transmitter: 119 E. 10th St.
Began Operation: January 1, 1990.
Ownership: New World Communications Group.
Satellite programming: America One; Biznet; Channel America; Commercial Sports Network.
Represented (engineering): S. Tawil P.E.
Represented (legal): Cole, Raywid & Braverman L.L.P.
Personnel: Saleem Tawil, General Manager; Terry Reddy, General Sales Manager.
- *Austin—K20EP**, Joseph W. Shaffer. Phone: 713-621-4499.
Technical Facilities: 1000-w TPO, 35.8-kw ERP, 433-ft. above ground, 1324-ft. above sea level, lat. 30° 35' 13", long. 97° 40' 55".
Transmitter: 0.45-mi. NNW of Westinghouse Rd. & Interstate 35.
Ownership: Joseph W. Shaffer.
- Austin—K30CE**, Univision Communications Inc. Phone: 310-556-7600. Fax: 310-556-3568.
Affiliation: UNV.
Technical Facilities: 1000-w TPO, 17.9-kw ERP, 233-ft. above ground, 1080-ft. above sea level, lat. 30° 19' 22", long. 97° 48' 07".
Transmitter: 5.5-mi. WNW of Capitol Bldg.
Equipment: Acrodyne transmitter; Bogner antenna.
Satellite earth stations: Scientific-Atlanta, 4.6-meter.
Ownership: Univision Communications Inc.
Represented (sales): Univision.
Represented (engineering): Jules Cohen & Associates, P.C.
Represented (legal): Fisher Wayland Cooper Leader & Zaragoza L.L.P.
Personnel: Steve Gjust, General Manager; James Meek, Chief Engineer.
- Austin—KBVO-LP**, Ch. 49, KXAN Inc. Phone: 512-476-3636.
Technical Facilities: 1000-w TPO, 9.42-kw ERP, 277-ft. above ground, 764-ft. above sea level, lat. 30° 16' 03", long. 97° 44' 35".
Requests CP for change to 17.9-kw ERP, 1000-ft. above ground, 1850-ft. above sea level, lat. 30° 19' 33", long. 97° 47' 58", transmitter to Trail of The Madrones Rd., 5-mi. NW of Austin. BPTTL-960515LA.
Transmitter: Republic Bank Building, Congress Ave., SW of 6th St., Austin.
Ownership: LIN Television Corp.
- Austin—K63DR**, Trinity Bcstg. Network Inc. Phone: 714-832-2950.
Affiliation: TBN.
Technical Facilities: 334-w TPO, 4-kw ERP, 390-ft. above ground, 886-ft. above sea level, lat. 30° 16' 07", long. 97° 44' 34".
Requests CP for change to Ch. 26, 8.4-kw ERP, 1503-ft. above sea level, lat. 30° 19' 20", long. 97° 48' 03", transmitter to 2-mi. SW of State Rte. 2222 & Mount Bonnell Rd. BPTTL-940412DV.
Transmitter: One American Center.
Began Operation: September 8, 1989.
Ownership: Trinity Broadcasting Network Inc.
Represented (engineering): Smith & Fisher.
Represented (legal): Colby M. May.
Personnel: Paul Crouch, General Manager; Ben Miller, Chief Engineer; Rod Henke, Sales Manager.
- Austin—KGBS-LP**, Ch. 65, Louis Martinez. Phone: 909-657-5626.
Technical Facilities: 1000-w TPO, 6.5-kw ERP, 410-ft. above ground, 905-ft. above sea level, lat. 30° 16' 17", long. 97° 44' 35".
Transmitter: One American Center, 600 Congress Ave.
Ownership: Louis Martinez.
- *Austin—K67FY**, Nicolas Communications Corp.
Technical Facilities: 570-w TPO, 10.7-kw ERP, 400-ft. above ground, 1181-ft. above sea level, lat. 30° 19' 20", long. 97° 48' 13".
Transmitter: 1.8-mi. W of Austin.
Ownership: Nicolas Communications Corp.
- Bastrop—KHPB-LP**, Ch. 16, KXAN Inc. Phone: 512-476-3636.
Technical Facilities: 1000-w TPO, 37.9-kw ERP, 400-ft. above ground, 869-ft. above sea level, lat. 30° 09' 00", long. 97° 13' 16".
Transmitter: 6.2-mi. NE of Bastrop.
Began Operation: March 1, 1996.
Ownership: KXAN Inc.
Note: Operating as a translator.
- Beaumont—K25FN**, Beaumont Broadcasting Corp.
Technical Facilities: 1000-w TPO, 24.4-kw ERP, 800-ft. above ground, 823-ft. above sea level, lat. 30° 09' 31", long. 93° 59' 11".
Transmitter: NW of State Rte. 235, 2.8-mi. NE of Vidor.
Ownership: Beaumont Broadcasting Corp.
- Beaumont—K46CM**, Under His Direction Inc. Phone: 409-794-1998.
Technical Facilities: 1000-w TPO, 12.6-kw ERP, 509-ft. above ground, 529-ft. above sea level, lat. 30° 06' 50", long. 94° 01' 44".
Transmitter: Old U.S. Hwy. 90, 1-mi. SW of Vidor.
Ownership: Under His Direction Inc.
- *Beaumont-Orange—K21DT**, Henry J. McGinnis.
Technical Facilities: 1000-w TPO, 21.85-kw ERP, 190-ft. above sea level, lat. 30° 01' 05", long. 93° 43' 20".
Requests modification of CP for change to 58-kw ERP, 915-ft. above sea level, lat. 30° 08' 06", long. 93° 57' 01", transmitter to 3-mi. E of Vidor. BPTTL-9304022V.
Transmitter: SW of County Rd. 192, near intersection of Texas Oil Rd. 112C, Orange.
Ownership: Henry J. McGinnis.
- Beeville-Refugio—K30EG**, Paloma Bcstg. Co. Inc. Phone: 512-289-7451. Fax: 512-289-7962.
Affiliation: Fox.
Technical Facilities: 1000-w TPO, 16.4-kw ERP, 375-ft. above ground, 500-ft. above sea level, lat. 28° 23' 27", long. 97° 25' 34".
Transmitter: W of intersection of State Rtes. 202 & 2441.
Equipment: TTC transmitter; Andrew antenna.
Began Operation: December 2, 1993.
Ownership: Paloma Broadcasting Co. Inc.
Represented (sales): Adam Young.
Represented (engineering): Steve Crowley, P.E.
Represented (legal): Ross & Hardies.
Personnel: William L. Stolp, General Manager & Sales Manager; Russell Vaughan, Chief Engineer.
Note: Operating as a translator.
- Beeville-Refugio—K49DV**, Paloma Bcstg. Co. Inc. Phone: 512-289-2826. Fax: 512-289-7962.
Affiliation: TMO.
- Technical Facilities: 1000-w TPO, 15 ERP, 315-ft. above ground, 500-ft. a sea level, lat. 28° 23' 27", long. 97° 25' 34".
Transmitter: W of intersection of State 1 202 & 2441.
Equipment: TTC transmitter; Andrew ante Began Operation: November 17, 1993.
Ownership: Paloma Broadcasting Co. Inc. Represented (sales): Telemundo.
Represented (engineering): Stephen Crov P.E.
Represented (legal): Ross & Hardies.
Personnel: William L. Stolp, General Man & Sales Manager; Russell Vaughan, C Engineer.
Note: Operating as a translator.
- Big Spring—K30DW**, Prime Time Christi Bcstg. Inc. Phone: 915-563-0420.
Technical Facilities: 100-w TPO, 0.561 ERP, 420-ft. above ground, 3687-ft. ab sea level, lat. 32° 11' 06", long. 101° 56".
Transmitter: 0.5-mi. N & 0.5-mi. E of Junc 87 & 83.
Equipment: TTC transmitter; Andrew anten Began Operation: April 1, 1992.
Ownership: Prime Time Christian Broadcast Inc.
Note: Operating as a translator.
- Booker—K47BP**, C L & O Translator Syst Inc.
Technical Facilities: 0.92-kw ERP, lat. 36° 24", long. 100° 16' 00".
Ownership: C L & O Translator System Inc.
- *Brownfield—K19DK**, Prime Time Christi Bcstg. Inc.
Technical Facilities: 100-w TPO, 0.559-kw ERP, 3763-ft. above sea level, lat. 33° 08' 18", long. 102° 16' 51".
Transmitter: 1.2-mi. S of Brownfield, off Hw 137.
Equipment: Emcee transmitter.
Began operation: February 1, 1996.
Ownership: Prime Time Christian Broadcast Inc.
Note: Operating as a translator.
- Brownwood—K26AP**, Trinity Bcstg. Netwo Inc. Phone: 714-832-2950.
Affiliation: TBN.
Technical Facilities: 1000-w TPO, 16.6-kw ERP, 270-ft. above ground, 1833-ft. abov sea level, lat. 31° 39' 40", long. 99° 06' 00".
Transmitter: 6-mi. SW of Brownwood.
Began Operation: August 20, 1987.
Ownership: Trinity Broadcasting Network Inc. Represented (engineering): Smith & Fisher.
Represented (legal): Colby M. May.
Personnel: Paul Crouch, General Manager; Ben Miller, Chief Engineer; Rod Henke, Sales Manager.
- Brownwood—KIDU-LP**, Ch. 56, Sage Bcstg Corp. Phone: 915-655-6006. Fax: 915-655-8461.
Technical Facilities: 100-w TPO, 0.17-kw ERP, 1847-ft. above sea level, lat. 31° 43' 15", long. 99° 00' 47".
Transmitter: Near Rte. 279, E of Brownwood.
Equipment: TTC transmitter; Scala antenna.
Ownership: Sage Broadcasting Corp.
Multichannel TV Sound: No.
Represented (sales): Seltel Inc.
Represented (legal): Rosenman & Colin.
Personnel: Bill Carter, General Manager; Bernard Howell, Chief Engineer; Cowell Wilks, Sales Manager.
Note: Operating as a translator.

K120N, R. D. Harris.
 Technical Facilities: 10-w TPO, 0.093-kw ERP,
 71-ft. above ground, 689-ft. above sea
 level, lat. 30° 39' 02", long. 96° 20' 57".
 Transmitter: 1240 Villa Maria Rd.
 Ship: R. D. Harris.
 Operating as a translator.

K22DP, TV 22 Inc. Phone: 817-233-
 Technical Facilities: 1000-w TPO, 9.13-kw
 ERP, 210-ft. above ground, 559-ft. above
 sea level, lat. 30° 38' 05", long. 96° 21' 20".
 Transmitter: WTAW tower.
 Ship: TV 22.

K31CD, CL & O Translator System
 Technical Facilities: 100-w TPO, 0.728-kw
 ERP, 404-ft. above ground, 3205-ft. above
 sea level, lat. 36° 04' 06", long. 100° 21'
 Transmitter: 10-mi. N of Canadian.
 Ship: CL & O Translator System Inc.
 Operating as a translator.

K69FW, Far Eastern Telecasters.
 Technical Facilities: 1000-w TPO, 16.69-kw
 ERP, 614-ft. above ground, 584-ft. above
 sea level, lat. 29° 35' 31", long. 95° 03' 13".
 Transmitter: Red Bluff & Kirby Rds., Taylor
 Ship: Far Eastern Telecasters.

KJIB-LP, Ch. 5, Far Eastern Tele-
 casters.
 Technical Facilities: 17000 El Camino Real, Suite B-205,
 Houston, TX 77058.
 Technical Facilities: 60-w TPO, 0.195-kw ERP,
 110-ft. above ground, 510-ft. above sea
 level, lat. 29° 27' 57", long. 95° 13' 23".
 Ship for change to 43.8-w TPO, 0.07-kw
 ERP, 640-ft. above ground, 640-ft. above
 sea level, lat. 29° 35' 31", long. 95° 03' 13".
 Ship: L-910503GG.
 Transmitter: 12435 Red Bluff Rd., Seabrook,
 Ship: Far Eastern Telecasters.

K28AK, Springer Bcstg.
 Phone: 409-776-1240.
 Technical Facilities: 322-w TPO, 2.4-kw ERP,
 110-ft. above ground, 209-ft. above sea
 level, lat. 30° 39' 02", long. 96° 20' 57".
 Transmitter: 1240 Villa Maria Rd., Bryan.
 Ship: Springer Broadcasting.

K47ED, Trinity
 Broadcasting Network Inc.
 Technical Facilities: 1000-w TPO, 11.7-kw
 ERP, 344-ft. above ground, 663-ft. above
 sea level, lat. 30° 39' 02", long. 96° 20' 57".
 Transmitter: 0.5-mi. NNE of junction of State
 507 & Villa Maria Rd., Bryan.
 Ship: Trinity Broadcasting Network Inc.

K61GI, W T Acquisition Corp.
 Phone: 913-434-7620.
 Technical Facilities: 20-w TPO, 0.4-kw ERP,
 110-ft. above ground, 2087-ft. above sea
 level, lat. 29° 50' 14", long. 99° 07' 19".

Transmitter: 0.6-mi. SW of intersection of
 Hwys. 173 & 2828.
 Began Operation: April 10, 1996.

Corpus Christi—K07UD, TV 50 Inc. Phone:
 512-852-8850.
 Studio: 4814-A Cain Dr., Corpus Christi, TX
 78411.

Technical Facilities: 10-w TPO, 0.092-kw ERP,
 259-ft. above ground, 295-ft. above sea
 level, lat. 27° 47' 47", long. 97° 23' 48".
 Transmitter: 600 Leopard St., Corpus Christi.
 Began Operation: December 14, 1989.
 Ownership: TV 50 Inc.
 Multichannel TV Sound: No.
 Satellite programming: Channel America; The
 Box.
 Advertising: Yes.
 Personnel: Christopher York, General Man-
 ager.
 Note: Operating as a translator.

Corpus Christi—K13WD, Clark Ortiz. Phone:
 210-412-8605. Fax: 210-440-0542.
 Technical Facilities: 40-w TPO, 0.202-kw ERP,
 403-ft. above ground, 413-ft. above sea
 level, lat. 27° 47' 59", long. 97° 23' 30".
 Transmitter: 1 Shoreline Dr.
 Equipment: Emcee & TTC transmitters.
 Ownership: Clark Ortiz.
 Satellite programming: America One.
 Personnel: Clark Ortiz, General Manager.

Corpus Christi—K22BH, Nicolas Commu-
 nications Corp. Phone: 512-824-5812.
 Technical Facilities: 12.8-kw ERP, 346-ft.
 above sea level, lat. 27° 47' 46", long. 96°
 23' 47".
 Transmitter: 102 N. Mesquite.
 Ownership: Nicolas Communications Corp.

Corpus Christi—K45DB, Nicolas Commu-
 nications Corp. Phones: 512-824-5812; 512-
 824-3435.
 Technical Facilities: 1000-w TPO, 12.8-kw
 ERP, 371-ft. above ground, 308-ft. above
 sea level, lat. 27° 47' 46", long. 97° 23' 47".
 Transmitter: 600 Leopard St., Corpus Christi.
 Began Operation: December 23, 1993.
 Ownership: Nicolas Communications Corp.

Corpus Christi—K47DF, Paloma Bcstg. Co.
 Inc. Phone: 512-289-7451. Fax: 512-289-
 5237.
 Affiliation: Fox.
 Studio: 2209 N. Padre Island Dr. Suite R, Cor-
 pus Christi, TX 78408.

Technical Facilities: 100-w TPO, 10.2-kw ERP,
 175-ft. above ground, 187-ft. above sea
 level, lat. 27° 43' 02", long. 97° 23' 19".
 Transmitter: 4518 S. Padre Island Dr., Corpus
 Christi.
 Equipment: Acrodyne transmitter; Andrew an-
 tenna.
 Satellite earth stations: Comtech, 3.8-meter;
 Comtech, 5-meter; Standard Communica-
 tions receivers.
 Began Operation: November 21, 1991.
 Ownership: Paloma Broadcasting Co. Inc.
 Multichannel TV Sound: Stereo only.
 Advertising: Yes.
 Represented (sales): Adam Young Inc.
 Represented (engineering): Crowley, Steven
 J., P.E.
 Represented (legal): Ross & Hardies.
 Personnel: William L. Stolp, General Manager
 & Sales Manager; Russell Vaughan, Chief
 Engineer.

Corpus Christi—K50AO, TV 50 Inc. Phone:
 512-852-8850.
 Studio: 4814-A Cain St., Corpus Christi, TX
 78411.

Technical Facilities: 405-w TPO, 6-kw ERP, lat.
 27° 48' 42", long. 97° 36' 16".
 Transmitter: 1.9-mi. NNW of the intersection of
 Violet Rd. & County Rd. 44.
 Began Operation: January 1, 1985.
 Ownership: TV 50 Inc.
 Satellite programming: The Box.
 Advertising: Yes.
 Personnel: Christopher York, President.

Corpus Christi—K55FX, Faith Pleases God
 Church Corp.
 Technical Facilities: 500-w TPO, 7.28-kw ERP,
 403-ft. above ground, 413-ft. above sea
 level, lat. 27° 47' 59", long. 97° 23' 30".
 Transmitter: 800 N. Shoreline Dr.
 Ownership: Faith Pleases God Church Corp.

Corpus Christi—K57FC, Trinity Broadcasting
 Network Inc. Phone: 714-832-2950.
 Affiliation: TBN.
 Technical Facilities: 425-w TPO, 20-kw ERP,
 276-ft. above ground, 312-ft. above sea
 level, lat. 27° 47' 48", long. 97° 23' 51".
 Transmitter: 0.25-mi. S of Interstate 37 & U.S.
 Rte. 81 intersection.
 Ownership: Trinity Broadcasting Network Inc.
 Note: Licensed as a translator.

***Corpus Christi—K63EU**, Aracelis Ortiz.
 Phone: 210-412-5600.
 Technical Facilities: 1000-w TPO, 6.15-kw
 ERP, 364-ft. above ground, 403-ft. above
 sea level, lat. 27° 47' 48", long. 97° 23' 49".
 Transmitter: 600 Leopard St.
 Ownership: Aracelis Ortiz.

Corpus Christi—K66EB, CTNI. Phone: 713-
 656-7081.
 Studio: 5026 Old Brownsville Rd., Corpus
 Christi, TX 78416.

Technical Facilities: 1000-w TPO, 15.1-kw
 ERP, 246-ft. above ground, 285-ft. above
 sea level, lat. 27° 47' 48", long. 97° 23' 49".
 Holds CP for change to 29.1-kw ERP, 347-ft.
 above sea level, lat. 27° 47' 46", long. 97°
 23' 47", transmitter to 600 Bldg., 600 Leap-
 ard St. BPTTL-930402XU.
 Transmitter: 711 N. Carancahua St.
 Ownership: CTNI.
 Represented (sales): Telemundo Network
 Sales.

Corpus Christi—K68DJ, Paloma Broadcas-
 ting Co. Inc. Phone: 512-289-2826. Fax: 512-
 289-5237.
 Affiliation: TMO.
 Studio: 2209 N. Padre Island Dr. Suite R, Cor-
 pus Christi, TX 78408.

Technical Facilities: 1000-w TPO, 21.7-kw
 ERP, 175-ft. above ground, 187-ft. above
 sea level, lat. 27° 43' 02", long. 97° 23' 19".
 Transmitter: 4518 S. Padre Island Dr., Corpus
 Christi.
 Equipment: TTC transmitter; Andrew antenna.
 Satellite earth stations: Comtech, 3-meter;
 Standard Communications receivers.
 Ownership: Paloma Broadcasting Co. Inc.
 Advertising: Yes.
 Represented (sales): Telemundo.
 Represented (engineering): Crowley, Steven
 J., P.E.
 Represented (legal): Ross & Hardies.
 Personnel: William L. Stolp, General Manager
 & Sales Manager; Russell Vaughan, Chief
 Engineer.
 Note: Operating as a translator.

Corsicana—KNAV-LP, Ch. 30, Navarro Col-
 lege. Phone: 903-874-6501. Fax: 903-874-
 4636.
 Studio: 3200 W. 7th Ave., Corsicana, TX
 75110.

Technical Facilities: 1000-w TPO, 7.8-kw ERP,
 656-ft. above ground, 1135-ft. above sea
 level, lat. 32° 05' 06", long. 96° 31' 45".
 Transmitter: 0.3-mi. W of Junction of Hwy. 22
 & FM 2555, Corsicana.
 Equipment: Emcee transmitter; Scala antenna.
 Satellite earth stations: Scientific-Atlanta, 3.3-
 meter; Scientific-Atlanta receivers.
 Began Operation: November 1, 1984.
 Ownership: Navarro College.
 Satellite programming: Learning Channel.
 Personnel: Jerry V. Zumwalt, Station Manager.

***Crockett—K120X**, International Bcstg. Net-
 work. Phone: 713-251-1426.
 Technical Facilities: 80-w TPO, 0.13-kw ERP,
 475-ft. above ground, 905-ft. above sea
 level, lat. 31° 17' 36", long. 95° 28' 23".
 Transmitter: Near intersection of Loop 304 &
 FM 2110.
 Ownership: International Broadcasting Net-
 work.

Crockett—K16BY, Jim Gibbs. Phone: 409-
 544-2171. Fax: 409-544-4891.
 Technical Facilities: 1000-w TPO, 8.3-kw ERP,
 400-ft. above ground, 755-ft. above sea
 level, lat. 31° 18' 20", long. 95° 27' 06".
 Transmitter: KIVY-FM transmitter site.
 Equipment: Bext transmitter; Scala antenna.
 Ownership: Jim Gibbs.
 Satellite programming: America One.
 Advertising: Yes.
 Personnel: Jim Gibbs, General Manager.

Dallas—K19DW, Dilip Viswanath. Phone: 718-
 479-9411.
 Technical Facilities: 430-w TPO, 3.56-kw ERP,
 208-ft. above ground, 761-ft. above sea
 level, lat. 32° 50' 42", long. 96° 46' 21".
 Transmitter: Greenville Ave. at University Blvd.
 Began Operation: August 5, 1996.
 Ownership: Dilip Viswanath.

Fairfield—K41AK, Navarro College. Phone:
 903-874-6501. Fax: 903-874-4636.
 Studio: 3200 W. 7th Ave., Corsicana, TX
 75110.
 Technical Facilities: 1000-w TPO, 7.59-kw
 ERP, 519-ft. above ground, 976-ft. above
 sea level, lat. 31° 41' 52", long. 96° 09' 44".
 Transmitter: 1300-ft. E of Hwy. 75, 2-mi. S of
 Hwy. 84.
 Equipment: Emcee transmitter; Scala antenna.
 Began Operation: November 1, 1984.
 Ownership: Navarro College.
 Represented (engineering): Henry Wooten.
 Personnel: Jerry V. Zumwalt, Station Manager.
 Note: Operating as a translator.

Fallurrias—K07TS, New Covenant Church.
 Phone: 512-325-3434.
 Technical Facilities: 10-w TPO, 0.07-kw ERP,
 138-ft. above ground, 259-ft. above sea
 level, lat. 27° 13' 46", long. 98° 08' 52".
 Ownership: New Covenant Church.

Floresville—K45DX, Hye Chin Lowery. Phone:
 713-656-7081.
 Technical Facilities: 1000-w TPO, 5.7-kw ERP,
 28-ft. above ground, 680-ft. above sea level,
 lat. 29° 07' 49", long. 98° 08' 54".
 Transmitter: 0.5-mi. S of U.S. 181 on Hospital
 Blvd.
 Ownership: Hye Chin Lowery.

Fort Worth—KUVN-LP, Ch. 31, Univision
 Communications Inc. Phone: 310-556-7600.
 Technical Facilities: 630-w TPO, 18-kw ERP,
 528-ft. above ground, 1184-ft. above sea
 level, lat. 32° 45' 01", long. 97° 20' 03".
 Transmitter: 777 Main St.
 Ownership: Univision Communications Inc.

Low Power TV Stations—Texas

Fredericksburg—KHPF-LP, Ch. 25, KXAN Inc. Phone: 512-476-3636.

Technical Facilities: 1000-w TPO, 9-kw ERP, 295-ft. above ground, 2077-ft. above sea level, lat. 30° 15' 46", long. 98° 52' 55".

Transmitter: On Hwy. 165, NE of Hwy. 16 & Tivydale Rd. intersection.

Ownership: LIN Television Corp.

Freeport—K30DN, Claude E. Johnson. Phone: 713-484-0885.

Studio: 1701 W. 2nd St., Freeport, TX 77541.

Technical Facilities: 100-w TPO, 0.935-kw ERP, 469-ft. above ground, 476-ft. above sea level, lat. 28° 58' 42", long. 95° 18' 42".

Transmitter: 2838 E. Hwy. 332.

Began Operation: December 15, 1992.

Ownership: Claude E. Johnson.

Satellite programming: Channel America; FamilyNet.

Advertising: Planned.

Personnel: Claude E. Johnson, General Manager.

Georgetown—KHPX-LP, Ch. 48, KXAN Inc. Phone: 512-476-3636.

Technical Facilities: 443-w TPO, 12.2-kw ERP, 495-ft. above ground, 1148-ft. above sea level, lat. 30° 35' 13", long. 97° 40' 55".

Requests modification of CP for change to 259-ft. above ground. BMMPTL-950112JA.

Transmitter: 3.1-mi. S of Georgetown & 5.6-mi. N of Round Rock.

Ownership: LIN Television Corp.

Giddings—KHPG-LP, Ch. 21, KXAN Inc. Phone: 512-476-3636.

Technical Facilities: 1000-w TPO, 8.65-kw ERP, 109-ft. above ground, 610-ft. above sea level, lat. 30° 10' 53", long. 96° 56' 00".

Transmitter: E of intersection of U.S. Rte. 290 & U.S. Rte. 77.

Ownership: LIN Television Corp.

Greenville—KNOK-LP, Ch. 53, Bill R. Wright. Phone: 214-414-8149. Fax: 903-645-2974.

Studio: 3302 Mineola St., Greenville, TX 75401.

Technical Facilities: 1000-w TPO, 18-kw ERP, 173-ft. above ground, 906-ft. above sea level, lat. 33° 07' 57", long. 96° 06' 44".

Transmitter: Original Old Town, Block 214, Lot 6, Greenville.

Equipment: Television Technology transmitter; Scala antenna.

Satellite earth stations: Birdview, 7-meter.

Began Operation: August 1, 1986.

Ownership: Kegg Communications.

Satellite programming: Country Music TV; Independent News Service; Trinity Bcstg. Network; Video Catalog Channel.

Advertising: Yes. Rates: \$25.00/30 Sec.

Represented (legal): Rachel O. Davis.

Personnel: Bill R. Wright, President & General Manager; Marty Choate, Sales Manager; D. W. Strahan, Chief Engineer; Jay Garrett, Marketing Director.

Houston—K04NW, Kaleidoscope Affiliates L.L.C. Phone: 501-221-0400. Fax: 501-221-1101. E-mail: Larry@ktv.net Web Site: <http://www.ktv.net>

Technical Facilities: 10-w TPO, 0.066-kw ERP, 121-ft. above ground, 161-ft. above sea level, lat. 29° 39' 30", long. 95° 16' 24".

Requests CP for change from Ch. 4 to 43, 100-w TPO, 0.918-kw ERP, 328-ft. above ground, 370-ft. above sea level, lat. 29° 48' 33", long. 95° 14' 28", transmitter to 5001 Oates Rd. BPTT-960422IA.

Transmitter: 0.2-mi. E of the intersection of Airport Blvd. & State Rte. 35.

Equipment: ITS transmitter; Antenna Concepts antenna.

Satellite earth stations: Scientific-Atlanta, 5-meter; Scientific-Atlanta; Standard Communications receivers.

Ownership: Kaleidoscope Affiliates L.L.C.

Satellite programming: Kaleidoscope.

Represented (engineering): Neal Ardman.

Represented (legal): Irwin, Campbell & Tannenwald, P.C.

Houston—K30CV, Broadcasting Systems Inc. Phone: 602-582-6550. Fax: 602-582-8229.

Technical Facilities: 1000-w TPO, 33.18-kw ERP, 500-ft. above ground, 575-ft. above sea level, lat. 29° 52' 05", long. 95° 21' 41".

Transmitter: 1711 Skinner Rd.

Ownership: Broadcasting Systems Inc.

Multichannel TV Sound: Stereo only.

Satellite programming: Panda America Shopping Network; Video Catalog Channel.

Planned satellite programming: Channel America.

Represented (legal): Arent Fox Kintner Plotkin & Kahn.

Personnel: Charlene Weh, General Manager; Kenneth Casey, Chief Engineer & Sales Manager.

***Houston**—K31CN, William Gerry.

Technical Facilities: 1000-w TPO, 25-kw ERP, 545-ft. above ground, 620-ft. above sea level, lat. 29° 52' 05", long. 95° 21' 41".

Transmitter: 1711 Skinner Rd., Houston.

Ownership: William Gerry.

Houston—K33DB, Paxson Communications LPTV Inc. Phone: 561-659-4122.

Technical Facilities: 1000-w TPO, 8-kw ERP, lat. 29° 34' 34", long. 95° 30' 36".

Transmitter: 1000 Louisiana St., Houston, TX.

Ownership: Paxson Communications LPTV Inc.

Note: Operating as a translator.

Houston—K55FV, Breckenridge Bcstg. Co. Inc.

Technical Facilities: 1000-w TPO, 9.12-kw ERP, 1006-ft. above ground, 1056-ft. above sea level, lat. 29° 45' 30", long. 95° 22' 03".

Transmitter: First Interstate Plaza, 1000 Louisiana Blvd.

Ownership: Breckenridge Broadcasting Co. Inc.

Huntsville—K05IA, International Bcstg. Network.

Technical Facilities: 0.06-kw ERP, lat. 30° 42' 56", long. 95° 31' 51".

Ownership: International Broadcasting Network.

Huntsville—K31AI, International Broadcasting Network. Phone: 513-399-7777.

Technical Facilities: 1000-w TPO, 8.76-kw ERP, 387-ft. above ground, 799-ft. above sea level, lat. 30° 42' 13", long. 95° 28' 32".

Transmitter: S of Hwy. 190, 5.5-mi. E of Walker County Courthouse.

Began Operation: March 22, 1996.

Ownership: International Broadcasting Network; Laura L. Fenton.

Keene—K60FS, Family Heritage Education Foundation Inc. Phone: 817-556-4764. Fax: 817-556-4744.

Technical Facilities: 99-w TPO, 3-kw ERP, 121-ft. above ground, 1030-ft. above sea level, lat. 32° 23' 34", long. 97° 19' 31".

Transmitter: City water tower, 0.06-mi. N of W. 4th St.

Ownership: Family Heritage Education Foundation Inc.

Satellite programming: All News Channel; American Independent Network; Worship Network.

Personnel: John D. Williams, General Manager; David Chapline, Chief Engineer.

Kerrville—K02MQ, International Bcstg. Network.

Technical Facilities: 100-w TPO, 0.492-kw ERP, 420-ft. above ground, 2500-ft. above sea level, lat. 30° 06' 18", long. 99° 04' 34".

Transmitter: 5-mi. NE of Kerrville, on Hwy. 16.

Began Operation: June 1, 1987.

Ownership: International Broadcasting Network.

***Killeen**—K16CY, Aracelis Ortiz.

Technical Facilities: 1000-w TPO, 13-kw ERP, 1214-ft. above sea level, lat. 31° 05' 52", long. 97° 45' 12".

Transmitter: Adjacent to Rte. 440, S of U.S. Hwy. 190.

Ownership: Aracelis Ortiz.

Killeen—KPLE-LP, Ch. 31, Killeen Christian Bcstg. Corp.

Technical Facilities: 1000-w TPO, 6.6-kw ERP, 276-ft. above ground, 1223-ft. above sea level, lat. 31° 04' 50", long. 97° 44' 41".

Transmitter: 0.2-mi. S of intersection of Florence & Elm Rds.

Ownership: Killeen Christian Broadcasting Corp.

***Kingsville**—K26EI, Humberto Lopez. Phone: 512-387-4861. Fax: 512-387-5396.

Technical Facilities: 1000-w TPO, 27.7-kw ERP, 285-ft. above ground, 341-ft. above sea level, lat. 27° 25' 47", long. 97° 51' 40".

Transmitter: 0.7-mi. NW of Ricardo.

Ownership: Humberto Lopez.

Advertising: Yes.

Represented (sales): Caballero.

Represented (engineering): Lynn Willoughby.

Represented (legal): Shainis & Peltzman.

Personnel: Humberto L. Lopez, General Manager; Bob Reyna, Chief Engineer; Carlos Lopez, Sales Manager.

Kingsville—K46DL, Trinity Broadcasting Network Inc.

Technical Facilities: 360-w TPO, 3.5-kw ERP, 292-ft. above ground, 351-ft. above sea level, lat. 27° 25' 47", long. 97° 51' 40".

Transmitter: K13WE tower, 1.2-mi. S of S.R. 428 & U.S. 77 intersection, near Ricardo.

Ownership: Trinity Broadcasting Network Inc.

Note: Operating as a translator.

Kingsville-Alice—K20EK, Paloma Bcstg. Co. Inc. Phone: 512-289-7451. Fax: 512-284-7962.

Affiliation: Fox.

Technical Facilities: 1000-w TPO, 18.7-kw ERP, 280-ft. above ground, 318-ft. above sea level, lat. 27° 39' 10", long. 97° 54' 59".

Transmitter: Rte. 70, 9.6-mi. W of Bishop.

Equipment: TTC transmitter; Andrew antenna.

Began Operation: November 29, 1993.

Ownership: Paloma Broadcasting Co. Inc.

Represented (sales): Adam Young.

Represented (engineering): Steven J. Crowley, P.E.

Personnel: William L. Stolp, General Manager & Sales Manager; Russell Vaughan, Chief Engineer.

Note: Operating as a translator.

Kingsville-Alice—K38EB, Paloma Bcstg. Co. Inc. Phone: 512-289-2826. Fax: 512-289-7962.

Affiliation: TMO.

Technical Facilities: 1000-w TPO, 17. ERP, 280-ft. above ground, 318-ft. above sea level, lat. 27° 39' 10", long. 97° 54' 59".

Transmitter: Rte. 70, 9.6-mi. W of Bishop.

Equipment: TTC transmitter; Andrew antenna.

Began Operation: November 17, 1993.

Ownership: Paloma Broadcasting Co. Inc.

Represented (sales): Telemundo.

Represented (engineering): Steven J. Crowley, P.E.

Personnel: William L. Stolp, General Manager & Sales Manager; Russell Vaughan, Chief Engineer.

Note: Operating as a translator.

La Grange—KHPL-LP, Ch. 32, KXAN Inc. Phone: 512-476-3636.

Technical Facilities: 960-w TPO, 8.5-kw ERP, 837-ft. above ground, 414-ft. above sea level, lat. 29° 54' 45", long. 96° 52' 53".

Transmitter: Jefferson & Roitsh Sts.

Ownership: LIN Television Corp.

***La Vernia**—K39DX, Hye Chin Lowery. Phone: 713-656-7081.

Technical Facilities: 1000-w TPO, 8.39-kw ERP, 148-ft. above ground, 689-ft. above sea level, lat. 29° 19' 32", long. 98° 05' 30".

Transmitter: On Hwy. 87, 2.6-mi. S of Vernia.

Ownership: Hye Chin Lowery.

***Laredo**—K39EL, Clark Ortiz. Phone: 210-379-7981.

Technical Facilities: 100-w TPO, 0.804-kw ERP, 301-ft. above ground, 715-ft. above sea level, lat. 27° 31' 03", long. 99° 30' 40".

Transmitter: Rural area, near Laredo.

Ownership: Clark Ortiz.

Livingston—KETX-LP, Ch. 5, Polk County Bcstg. Co. Phone: 409-327-8916. Fax: 409-327-8916.

Studio: U.S. Hwy. 59 N.

Technical Facilities: 31-w TPO, 0.067-kw ERP, 551-ft. above ground, 755-ft. above sea level, lat. 30° 44' 23", long. 94° 55' 30".

Transmitter: 2-mi. N of Livingston on Hwy. 5.

Equipment: Television Technology transmitter; Scala antenna.

Satellite earth stations: Hero, 4-meter; Miralite, 4-meter; Drake receivers.

Began Operation: June 28, 1984.

Ownership: Polk County Broadcasting Co.

Satellite programming: America One; C-SPAN Commercial Sports Network; FamilyNet Learning Channel; Nostalgia Channel.

Advertising: Yes. Rates: \$30.00/30 Sec. \$260.00/Hour.

Personnel: Hal Haley, General Manager.

Livingston—K66CA, International Broadcasting Network.

Technical Facilities: 1000-w TPO, 10.011-kw ERP, 723-ft. above ground, 408-ft. above sea level, lat. 30° 41' 38", long. 94° 56' 12".

Holds CP for change to 981-ft. above sea level. BMMPTL-JF0415BW.

Transmitter: 125 Barney Rd.

Ownership: International Broadcasting Network.

***Longview**—K10NT, International Bcstg. Network.

Technical Facilities: 80-w TPO, 0.128-kw ERP, 320-ft. above ground, 679-ft. above sea level, lat. 32° 28' 55", long. 94° 47' 31".

Transmitter: S end of Cherokee St.

Ownership: International Broadcasting Network.

WJW—K18EZ, George Dan Crisp.
 Technical Facilities: 1000-w TPO, 4.61-kw ERP, 444-ft. above ground, 997-ft. above sea level, lat. 32° 33' 51", long. 94° 28' 45".
 Transmitter: 3.5-mi. NW of Marshall.
 Ownership: George D. Crisp.

WJW—K31EV, William H. Burdick.
 Technical Facilities: 1000-w TPO, 4.39-kw ERP, 443-ft. above ground, 997-ft. above sea level, lat. 32° 33' 51", long. 94° 28' 45".
 Transmitter: 3.5-mi. NW of Marshall.
 Ownership: William H. Burdick.

WJW—K41EI, Paul Michael Clayton.
 Technical Facilities: 1000-w TPO, 4.09-kw ERP, 443-ft. above ground, 997-ft. above sea level, lat. 32° 33' 51", long. 94° 28' 45".
 Transmitter: 3.5-mi. NW of Marshall.
 Ownership: Paul M. Clayton.

WJW—K53FO, Wendy Sue Fausett.
 Technical Facilities: 1000-w TPO, 3.9-kw ERP, 443-ft. above ground, 997-ft. above sea level, lat. 32° 33' 51", long. 94° 28' 45".
 Transmitter: 3.5-mi. NW of Marshall.
 Ownership: Wendy Sue Fausett.

WJW—K16DB, Lasandra Morrow.
 Technical Facilities: 2000-w TPO, 30.6-kw ERP, 3799-ft. above sea level, lat. 33° 32' 08", long. 101° 50' 14".
 Transmitter: U.S. Hwy. 87 between 50th & 60th Sts.
 Ownership: Lasandra Morrow.

WJW—KUPT-LP, Ch. 22, Ramar Communications Inc. Phone: 806-745-3434. Fax: 806-748-1949.
 Technical Facilities: 1000-w TPO, 14.4-kw ERP, 450-ft. above ground, 3658-ft. above sea level, lat. 33° 30' 08", long. 101° 52' 20".
 Transmitter: 100th St. & University, Lubbock.
 Ownership: Ramar Communications Inc.
 Represented (legal): Leventhal, Senter & Lerman.

WJW—KGLR-LP, Ch. 40, Lubbock TV Corp. Phone: 806-747-4085. Fax: 806-747-4085.
 Technical Facilities: 1000-w TPO, 14.4-kw ERP, 499-ft. above ground, 3707-ft. above sea level, lat. 33° 30' 57", long. 101° 50' 14".
 Transmitter: 84th St. & Ave. L, Lubbock.
 Equipment: ITS transmitter; Bogner antenna.
 Satellite earth stations: Harris, 3-meter; ITS, 3-meter.
 Began Operation: August 1, 1985.
 Ownership: Lubbock TV Corp.
 Programming: FamilyNet; Odyssey.
 Satellite programming: America One.
 Advertising: Yes. Rates: \$85.00/Hour.
 Personnel: Shaun D. Lenerose, General Manager; Bill Enloe, Chief Engineer; Tim Vanderlip, Sales Manager.
 Note: Operating as a translator.

WJW—KXTQ-LP, Ch. 46, Ramar Communications Inc. Phone: 806-745-3434. Fax: 806-748-1949. TWX: 62023406.
 Technical Facilities: 9800 University Ave., Lubbock, TX 79423.
 Technical Facilities: 100-w TPO, 6.63-kw ERP, 410-ft. above ground, 3707-ft. above sea level, lat. 33° 30' 08", long. 101° 52' 20".
 Transmitter: 100th St. & University, Lubbock.

Equipment: ITS transmitter; Scala antenna.
 Satellite earth stations: Prodelin, 4-meter; DX Engineering receivers.
 Began Operation: October 31, 1988.
 Ownership: Ramar Communications Inc.
 Multichannel TV Sound: No.
 Satellite programming: America One.
 Represented (legal): Leventhal, Senter & Lerman.
 Personnel: Laura Jasso, Sales Manager.

***Lubbock**—K53EH, Trinity Bcstg. Network Inc. Phone: 714-832-2950.
 Technical Facilities: 1000-w TPO, 6.8-kw ERP, 449-ft. above ground, 3647-ft. above sea level, lat. 33° 32' 32", long. 101° 50' 14".
 Transmitter: 0.5-mi. NE of intersection of U.S. 84 & 87.
 Ownership: Trinity Broadcasting Network Inc.

Lubbock—K62DG, Ramar Communications Inc. Phone: 806-745-3434. Fax: 806-748-1949.
 Studio: 9800 University Ave., Lubbock, TX 79423.
 Technical Facilities: 1000-w TPO, 7.97-kw ERP, 751-ft. above ground, 3957-ft. above sea level, lat. 33° 30' 08", long. 101° 52' 20".
 Holds CP for change to 22.6-kw ERP, 3904-ft. above sea level. BPTTL-930401TP.
 Transmitter: 100th St. & University, Lubbock.
 Equipment: Television Technology transmitter; Scala antenna.
 Began Operation: May 1, 1990.
 Ownership: Ramar Communications Inc.
 Represented (legal): Leventhal, Senter & Lerman.
 Personnel: Brad Moran, General Manager; Guy Smith, Chief Engineer.

***Lubbock**—K64FD, Ramar Communications Inc. Phone: 806-745-3434. Fax: 806-748-1949.
 Technical Facilities: 1000-w TPO, 22.1-kw ERP, 750-ft. above ground, 3957-ft. above sea level, lat. 33° 30' 08", long. 101° 52' 20".
 Transmitter: 100th & University.
 Ownership: Ramar Communications Inc.

Lufkin—K05HX, International Broadcasting Network.
 Technical Facilities: 40-w TPO, 0.094-kw ERP, 440-ft. above ground, 781-ft. above sea level, lat. 31° 20' 18", long. 94° 41' 16".
 Transmitter: 2601 E. Lufkin Ave.
 Ownership: International Broadcasting Network.

Lufkin—K11SI, International Broadcasting Network.
 Technical Facilities: 80-w TPO, 0.113-kw ERP, 400-ft. above ground, 741-ft. above sea level, lat. 31° 20' 18", long. 94° 41' 16".
 Began Operation: November 29, 1995.
 Transmitter: 2601 E. Lufkin Ave.
 Ownership: International Broadcasting Network.

Lufkin—K13WC, International Bcstg. Network.
 Technical Facilities: 80-w TPO, 0.117-kw ERP, 410-ft. above ground, 751-ft. above sea level, lat. 31° 20' 18", long. 94° 41' 16".
 Transmitter: 2601 E. Lufkin Ave.
 Began Operation: December 2, 1993.
 Ownership: International Broadcasting Network.

Lufkin—K30CS, Warwick Communications Inc. Phone: 905-236-0051. Fax: 905-753-6637.
 Technical Facilities: 100-w TPO, 0.545-kw ERP, 171-ft. above ground, 695-ft. above sea level, lat. 31° 17' 49", long. 94° 42' 52".
 Transmitter: 802 Whitehouse Dr.
 Equipment: RCA transmitter; RCA antenna.
 Satellite earth stations: Harris, 6.5-meter.
 Began Operation: October 5, 1993.
 Ownership: Warwick Communications Inc.
 Multichannel TV Sound: Stereo and separate audio program.
 Represented (sales): Seltel Inc.
 Represented (engineering): Marsand Inc.
 Represented (legal): Fletcher, Heald & Hildreth.
 Personnel: Mark McKay, General Manager; Randy Robinson, Sales Manager; Charles T. Small, Jr., Chief Engineer.

***Lufkin**—K40EV, Cindy Wheeler. Phone: 405-924-2301.
 Technical Facilities: 1000-w TPO, 9.24-kw ERP, 385-ft. above ground, 774-ft. above sea level, lat. 31° 24' 28", long. 94° 45' 53".
 Transmitter: KLN radio tower, State Hwy. 102 & Loop 287 intersection.
 Ownership: Cindy Wheeler.

Lufkin—K42DU, James Robert Brown. Phone: 713-635-1938.
 Technical Facilities: 1000-w TPO, 7.2-kw ERP, 300-ft. above ground, 650-ft. above sea level, lat. 31° 22' 08", long. 94° 38' 45".
 Transmitter: 5-mi. NE of Lufkin.
 Began Operation: August 5, 1996.
 Ownership: James R. Brown.

***Lufkin**—K46ET, Cindy Wheeler. Phone: 405-924-2301.
 Technical Facilities: 1000-w TPO, 8.98-kw ERP, 385-ft. above ground, 774-ft. above sea level, lat. 31° 24' 28", long. 94° 45' 53".
 Transmitter: KLN-FM tower, State Hwy. 103 & Loop 287 intersection.
 Ownership: Cindy Wheeler.

***Lufkin**—K46EY, Michael Beeson. Phone: 903-465-8878.
 Technical Facilities: 1000-w TPO, 11.2-kw ERP, 385-ft. above ground, 774-ft. above sea level, lat. 31° 24' 28", long. 94° 45' 53".
 Transmitter: KLN-FM radio tower, State Hwy. 103 & Loop 287 intersection.
 Ownership: Michael Beeson.

***Mathis**—K40EX, Minerva R. Lopez. Phone: 518-387-4861. Fax: 518-387-5396.
 Technical Facilities: 1000-w TPO, 28-kw ERP, 281-ft. above ground, 502-ft. above sea level, lat. 28° 09' 48", long. 97° 51' 12".
 Transmitter: 0.4-mi. ENE of Interstate 37 & FM 888 intersection, Argenta.
 Ownership: Minerva R. Lopez.

Memphis/Lakeview/Estelline—K44AK, Cruze Electronics. Phone: 806-259-2879. Fax: 806-259-3500.
 Technical Facilities: 100-w TPO, 0.843-kw ERP, 300-ft. above ground, 2505-ft. above sea level, lat. 34° 48' 35", long. 100° 36' 38".
 Transmitter: 5-mi. NNW of Memphis.
 Equipment: Television Technology transmitter; Scala antenna.
 Ownership: Cruze Electronics.
 Note: Operating as a translator.

***Mesquite**—KATA-LP, Ch. 60, Henry J. McGinnis.
 Technical Facilities: 1000-w TPO, 114-kw ERP, 459-ft. above ground, 994-ft. above sea level, lat. 32° 45' 46", long. 96° 38' 04".

Transmitter: Mesquite City communications tower.
 Ownership: Henry J. McGinnis.

Midland—K31DZ, Three Angels Bcstg. Network Inc. Phone: 618-627-4651. E-mail: 104074.1471@compuserve.com; three-abnn@midwest.net
 Technical Facilities: 1000-w TPO, 22.5-kw ERP, 282-ft. above ground, 3058-ft. above sea level, lat. 32° 01' 30", long. 101° 58' 05".
 Transmitter: 1100 S. County Rd.
 Equipment: Acrodyne transmitter; Jampro antenna.
 Satellite earth stations: DH Satellite, 3-meter; Blonder-Tongue receivers.
 Began Operation: May 1, 1996.
 Ownership: Three Angels Broadcasting Network Inc.
 Satellite programming: 3 ABN.
 Personnel: Moses Primo, General Manager; Clarence Larson, Chief Engineer.

***Midland-Odessa**—K14IX, Samuel M. Mims Jr. Phone: 214-368-4497.
 Technical Facilities: 100-w TPO, 0.91-kw ERP, 298-ft. above ground, 3428-ft. above sea level, lat. 31° 51' 51", long. 102° 34' 41".
 Transmitter: Farm Rd. No. 866, 11-mi. W of Odessa.
 Ownership: Samuel M. Mims Jr.

***Midland-Odessa**—K44DX, Samuel M. Mims Jr. Phone: 214-368-4497.
 Technical Facilities: 100-w TPO, 0.9-kw ERP, 299-ft. above ground, 3428-ft. above sea level, lat. 31° 51' 51", long. 102° 34' 41".
 Transmitter: Farm Rd. No. 866, 11-mi. W of Odessa.
 Ownership: Samuel M. Mims Jr.

***Midland-Odessa**—K48EW, Peggy Mims. Phone: 214-368-4497.
 Technical Facilities: 100-w TPO, 0.91-kw ERP, 298-ft. above ground, 3428-ft. above sea level, lat. 31° 51' 51", long. 102° 34' 41".
 Transmitter: Farm Rd. No. 866, 11-mi. W of Odessa.
 Ownership: Peggy Mims.

***Midland-Odessa**—K54EK, Peggy Mims. Phone: 214-368-4497.
 Technical Facilities: 100-w TPO, 0.9102-kw ERP, 300-ft. above ground, 3428-ft. above sea level, lat. 31° 51' 51", long. 102° 34' 41".
 Transmitter: Farm Rd. No. 866, 11-mi. W of Odessa.
 Ownership: Peggy Mims.

***Midland-Odessa**—K63FJ, Lisabeth A. Herrin. Phone: 214-821-7669.
 Technical Facilities: 100-w TPO, 0.9102-kw ERP, 300-ft. above ground, 3428-ft. above sea level, lat. 31° 51' 51", long. 102° 34' 41".
 Transmitter: Farm Rd. No. 866, 11-mi. W of Odessa.
 Ownership: Lisabeth A. Herrin.

***Midland-Odessa**—K65FX, Christopher W. Mims. Phone: 214-821-7669.
 Technical Facilities: 100-w TPO, 0.9102-kw ERP, 300-ft. above ground, 3428-ft. above sea level, lat. 31° 51' 51", long. 102° 34' 41".
 Transmitter: Farm Rd. No. 866, 11-mi. W of Odessa.
 Ownership: Christopher W. Mims.

Low Power TV Stations—Texas

- *Midland-Odessa**—K67GF, Stephen M. Mims. Phone: 203-268-2142. Technical Facilities: 100-w TPO, 0.9102-kw ERP, 300-ft. above ground, 3428-ft. above sea level, lat. 31° 51' 51", long. 102° 34' 41". Transmitter: Farm Rd. No. 866, 11-mi. W of Odessa. Ownership: Stephen M. Mims.
- Monahans**—K27FL, Ch. 27, Prime Time Christian Bcstg. Inc. Phone: 915-563-0420. Technical Facilities: 1000-w TPO, 7.04-kw ERP, 499-ft. above ground, 3828-ft. above sea level, lat. 31° 57' 55", long. 102° 46' 10". Transmitter: 3.5-mi. NW of Notrees on Oil Rd., Notrees, TX. Equipment: TTC transmitter; Bogner antenna. Began Operation: April 5, 1996. Ownership: Prime Time Christian Broadcasting Inc. Multichannel TV Sound: Separate audio program. Note: Operating as a translator.
- Mount Pleasant**—K54CB, F.V.P. Network Inc. Phone: 903-572-4351. Fax: 903-572-1705. Technical Facilities: 1000-w TPO, 8-kw ERP, 320-ft. above ground, 670-ft. above sea level, lat. 33° 07' 33", long. 95° 01' 10". Transmitter: Approx. 2.5-mi. W, near Interstate 30. Equipment: Television Technology transmitter; Scala antenna. Ownership: F.V.P. Network Inc. Satellite programming: FamilyNet. Personnel: Gordon Thompson, General Manager; Mike Ross, Chief Engineer.
- Mullin**—K61CV, Pompey Mountain Bcstg. Co. Technical Facilities: 0.74-kw ERP, lat. 31° 37' 17", long. 98° 38' 31". Ownership: Pompey Mountain Bcstg. Co.
- Nacogdoches**—K020C, International Bcstg. Network. Technical Facilities: 10-w TPO, 0.62-kw ERP, 200-ft. above ground, 2575-ft. above sea level, lat. 31° 37' 45", long. 94° 40' 44". Transmitter: 3441 Old Tyler Rd., Nacogdoches. Began Operation: October 7, 1993. Ownership: International Broadcasting Network.
- *New Braunfels**—K32EA, Carlos Ortiz. Phone: 210-421-2635. Technical Facilities: 530-w TPO, 8-kw ERP, 331-ft. above ground, 1020-ft. above sea level, lat. 29° 43' 50", long. 98° 07' 15". Transmitter: 1540 N. Loop 337. Ownership: Carlos Ortiz.
- Odessa**—K49CD, Telemundo of Galveston-Houston License Corp. Phone: 305-884-8200. Fax: 305-884-9634. Affiliation: TMO. Technical Facilities: 200-w TPO, 1.72-kw ERP, 400-ft. above ground, 3169-ft. above sea level, lat. 31° 57' 30", long. 102° 03' 59". Transmitter: E of State Rd. 349, 1-mi. S of I-20 intersection, SSE of Midland. Equipment: Acrodyne transmitter; Scala antenna; Scientific-Atlanta receivers. Ownership: Telemundo Group Inc. Note: Operating as a translator.
- Odessa**—K60EE, Telemundo of Galveston-Houston License Corp. Phone: 305-884-8200. Fax: 305-884-9634. Affiliation: TMO. Technical Facilities: 729-w TPO, 4.81-kw ERP, 289-ft. above ground, 3205-ft. above sea level, lat. 31° 51' 58", long. 102° 22' 50". Transmitter: Odessa Junior College, University Blvd., Odessa. Equipment: Acrodyne transmitter; Scala antenna. Satellite earth stations: Winegard, 3-meter; Scientific-Atlanta receivers. Ownership: Telemundo Group Inc. Multichannel TV Sound: No.
- *Oplin**—K50EI, Sage Bcstg. Corp. Technical Facilities: 1000-w TPO, 6.72-kw ERP, 390-ft. above ground, 2627-ft. above sea level, lat. 32° 10' 11", long. 99° 35' 16". Transmitter: 1.9-mi. NW of Oplin. Ownership: Sage Broadcasting Corp.
- Palestine**—K17BP, Trinity Bcstg. Network Inc. Phone: 714-832-2950. Affiliation: TBN. Technical Facilities: 1000-w TPO, 3.1-kw ERP, 499-ft. above ground, 889-ft. above sea level, lat. 31° 43' 12", long. 95° 39' 08". Transmitter: 1.5-mi. S of intersection of Rtes. 256 & 1990. Began Operation: July 31, 1988. Ownership: Trinity Broadcasting Network Inc. Represented (engineering): Smith & Fisher. Represented (legal): Colby M. May. Personnel: Paul Crouch, General Manager; Ben Miller, Chief Engineer; Rod Henke, Sales Manager.
- *Palestine**—K24DS, Eternal Truth Network Inc. Phone: 903-729-7274. Technical Facilities: 1000-w TPO, 42.3-kw ERP, 420-ft. above ground, 797-ft. above sea level, lat. 31° 39' 56", long. 95° 38' 08". Transmitter: Rte. 5, Palestine. Equipment: Delta-Benco-Cascade transmitter; Scala antenna. Ownership: Eternal Truth Network Inc. Satellite programming: EWTN.
- *Pampa**—K32CP, Blacks Desiring Media Inc. Technical Facilities: 1000-w TPO, 7.19-kw ERP, 144-ft. above ground, 3343-ft. above sea level, lat. 35° 33' 40", long. 100° 55' 40". Transmitter: 2.5-mi. NE of Pampa. Ownership: Blacks Desiring Media Inc.
- Paris**—K08KK, KTN Television Ltd. Phone: 903-465-5836. Technical Facilities: 10-w TPO, 0.04-kw ERP, lat. 33° 38' 07", long. 95° 33' 14". Ownership: KTN Television Limited Partnership. Note: Operating as a translator.
- Paris**—K42DA, Trinity Bcstg. Network Inc. Phone: 714-832-2950. Fax: 714-730-0661. Affiliation: TBN. Technical Facilities: 1000-w TPO, 13.3-kw ERP, 673-ft. above ground, 1168-ft. above sea level, lat. 33° 37' 15", long. 95° 32' 50". Transmitter: Near Loop 286 & FM 1497, Paris. Equipment: ITS transmitter; Andrew antenna. Satellite earth stations: Scientific-Atlanta, 3.2-meter; Standard Components receivers. Ownership: Trinity Broadcasting Network Inc. Multichannel TV Sound: No. Represented (sales): Media Services Group Inc. Represented (engineering): Smith & Fisher. Represented (legal): Joseph E. Dunne III. Personnel: Paul F. Crouch, General Manager; Rod Henke, Sales Manager; Ben Miller, Chief Engineer.
- Pecos**—K64EC, Prime Time Christian Bcstg. Inc. Phone: 915-563-0420. Technical Facilities: 20-w TPO, 0.633-kw ERP, 3038-ft. above sea level, lat. 31° 29' 57", long. 103° 19' 50". Transmitter: 1.7-mi. N of Hwy. 80 & 10-mi. NE of Pecos. Equipment: TTC transmitter; Scala antenna. Began Operation: June 5, 1994. Ownership: Prime Time Christian Broadcasting Inc. Multichannel TV Sound: Separate audio program. Note: Operating as a translator.
- *Plainview**—K69FF, B & B Productions Inc. Technical Facilities: 1000-w TPO, 21-kw ERP, 299-ft. above ground, 3671-ft. above sea level, lat. 34° 13' 05", long. 101° 42' 02". Transmitter: 4-mi. NE of Plainview. Ownership: B & B Productions Inc.
- Round Rock**—KHPZ-LP, Ch. 64, KXAN Inc. Phone: 512-476-3636. Technical Facilities: 615-w TPO, 10.75-kw ERP, 200-ft. above ground, 1156-ft. above sea level, lat. 30° 35' 13", long. 97° 40' 55". Transmitter: 3.1-mi. S of Georgetown & 5.6-mi. N of Round Rock. Ownership: LIN Television Corp.
- *San Angelo**—K31DM, Ned M. Moritz. Technical Facilities: 100-w TPO, 1.4-kw ERP, 2041-ft. above sea level, lat. 31° 27' 43", long. 100° 26' 04". Transmitter: 36 E. Twohig Ave. Ownership: Ned M. Moritz.
- *San Angelo**—K41DO, Ned M. Moritz. Phone: 512-328-6991. Technical Facilities: 100-w TPO, 1.42-kw ERP, 194-ft. above ground, 2031-ft. above sea level, lat. 31° 27' 43", long. 100° 26' 04". Transmitter: Hotel Cactus Bldg., 36 E. Twohig Ave. Ownership: Ned M. Moritz.
- *San Angelo**—K49DQ, Robert A. Hetherington. Technical Facilities: 100-w TPO, 1.43-kw ERP, 2031-ft. above sea level, lat. 31° 27' 43", long. 100° 26' 04". Transmitter: Hotel Cactus Bldg., 36 E. Twohig Ave. Ownership: Robert A. Hetherington.
- *San Angelo**—K51ED, Robert A. Hetherington. Technical Facilities: 100-w TPO, 1.43-kw ERP, 2031-ft. above sea level, lat. 31° 27' 43", long. 100° 26' 04". Transmitter: Hotel Cactus Bldg., 36 E. Twohig Ave. Ownership: Robert A. Hetherington.
- *San Angelo**—K57GB, Robert A. Hetherington. Technical Facilities: 100-w TPO, 1.425-kw ERP, 193-ft. above ground, 2032-ft. above sea level, lat. 31° 27' 43", long. 100° 26' 04". Transmitter: Hotel Cactus Bldg., 36 E. Twohig Ave. Ownership: Robert A. Hetherington.
- *San Angelo**—K61FQ, Robert A. Hetherington. Technical Facilities: 100-w TPO, 1.43-kw ERP, 2031-ft. above sea level, lat. 31° 27' 43", long. 100° 26' 04". Transmitter: Hotel Cactus Bldg., 36 E. Twohig Ave. Ownership: Robert A. Hetherington.
- San Antonio**—K02MX, San Antonio Channel 2 Inc. Phone: 210-494-6565. Fax: 210-5037. Technical Facilities: 0.037-kw ERP, 5-ft. above ground, 1080-ft. above sea level, lat. 29° 25' 21", long. 98° 29' 26". Transmitter: Tower Life Bldg. Equipment: Television Technology transmitter; Scala antenna. Ownership: San Antonio Channel 2 Inc. Satellite programming: Bloomberg Information TV. Represented (engineering): Selmeyer & Mer. Represented (legal): Cohn and Marks. Personnel: Bob A. Roth Sr., President.
- *San Antonio**—K07WS, Mayfield Christian Studio Inc. Technical Facilities: 10-w TPO, 0.122-kw ERP, 193-ft. above ground, 725-ft. above sea level, lat. 29° 18' 04", long. 98° 24' 59". Transmitter: 1-mi. SW of I-37 S on Blue 1 Rd. Ownership: Mayfield Christian TV Studio.
- San Antonio**—K17BY, Nicolas Communications Corp. Phone: 512-824-5812. Technical Facilities: 1000-w TPO, 36-kw ERP, 548-ft. above ground, 1220-ft. above sea level, lat. 29° 25' 41", long. 98° 29'. Transmitter: NBC Plaza, 112 E. Pecan, San Antonio. Ownership: Nicolas Communications Corp.
- San Antonio**—K19DC, San Antonio Broadcasting Corp. Phone: 405-672-1405. Technical Facilities: 1000-w TPO, 101.3-kw ERP, 262-ft. above ground, 787-ft. above sea level, lat. 29° 16' 10", long. 98° 15' 11". Holds CP for change to 10-kw ERP, 185-kw above sea level. BPTTL-JE0415VN. Transmitter: 4-mi. from Elmendorf. Began Operation: April 1, 1994. Ownership: San Antonio Broadcasting Corp.
- San Antonio**—K20BW, Trinity Christian Center of Santa Ana Inc. Phone: 714-832-2950. Affiliation: TBN. Studio: 18755 Stone Oak Parkway, San Antonio, TX 78258. Technical Facilities: 1000-w TPO, 55.7-kw ERP, 131-ft. above ground, 1161-ft. above sea level, lat. 29° 31' 06", long. 98° 34' 11". Transmitter: Wurzbach Rd. & Fredericksburg Rd., San Antonio. Equipment: Acrodyne transmitter; Bogner antenna. Satellite earth stations: Scientific-Atlanta, 3-meter. Ownership: Trinity Broadcasting Network Inc. Satellite programming: Trinity Bcstg. Network. Advertising: Yes. Rates: \$25.00-\$50.00/Sec.; \$100.00-\$300.00/Hour. Represented (legal): Frank Johnson. Personnel: Jim R. Moss, Executive Director.
- *San Antonio**—K21DZ, Humberto Lopez. Phone: 512-387-4861. Fax: 512-387-5396. Technical Facilities: 1000-w TPO, 10-kw ERP, 735-ft. above sea level, lat. 29° 17' 39", long. 98° 15' 30". Transmitter: 12325 Jolly Rd., Elmendorf. Ownership: Humberto Lopez.
- *San Antonio**—K25ES, Corali Ortiz. Phone: 210-399-7981. Technical Facilities: 300-w TPO, 4.85-kw ERP, 311-ft. above ground, 1318-ft. above sea level, lat. 29° 36' 16", long. 98° 22' 52". Transmitter: 5425 NE Loop 1604. Ownership: Corali Ortiz.

San Antonio—K33CK, Trinity Christian Center
of Ana Inc. Phone: 714-832-2950.
600 N. Loop 1604 E, San Antonio, TX
78212.

Technical Facilities: 1000-w TPO, 46.7-kw
ERP, 266-ft. above ground, 1194-ft. above
sea level, lat. 29° 37' 12", long. 98° 22' 49".
Transmitter: 5031 Judson Rd., San Antonio.

Equipment: Acrodyne transmitter; Alan Dick &
Antenna.

Satellite earth stations: 3-meter; 9-meter.
Ownership: Trinity Broadcasting Network Inc.
Programming: FamilyNet; Trinity
Network.

Advertising: Yes. Rates: \$25.00/30 Sec.
Sales: Rick Rodriguez, Sales Repre-
sentative; Dale Taylor, Chief Engineer.

San Antonio—K48DS, San Antonio College.
Phone: 210-733-2793. Fax: 210-733-2338.

Technical Facilities: 132-w TPO, 1.55-kw ERP,
18-ft. above sea level, lat. 29° 26' 45",
long. 89° 28' 46".

Transmitter: Moody Learning Center Bldg.,
11 San Pedro Ave., San Antonio, TX
78212.

Equipment: Acrodyne transmitter; Scala an-
tenna.

Began Operation: January 15, 1994.
Ownership: San Antonio College.

Advertising: Yes.
Sales: Terry Tackitt, General Manager;
R. Pfau, Chief Engineer.

San Antonio—K52EA, Aracelis Ortiz. Phone:
210-421-2635. Fax: 210-225-0052.

Technical Facilities: 1000-w TPO, 17.7-kw
ERP, 422-ft. above ground, 1078-ft. above
sea level, lat. 29° 25' 21", long. 98° 29' 26".

Transmitter: Tower Life Bldg.

Ownership: Aracelis Ortiz.

Programming: The Inspirational Net-
work.

Sales: Edward Rivera, General Manager;
Aracelis Ortiz, Sales Manager.

San Antonio—K57GO, Gonzalo A. Santos.
Technical Facilities: 1000-w TPO, 21-kw ERP,
18-ft. above ground, 974-ft. above sea
level, lat. 29° 22' 56", long. 98° 38' 51".

Transmitter: 4917 Ravenswood Dr.

Ownership: Gonzalo A. Santos.

San Antonio—K58EU, Eduardo Caballero &
Rosa Maria Caballero-Stafford.

Technical Facilities: 210-w TPO, 9-kw ERP,
18-ft. above ground, 1380-ft. above sea
level, lat. 29° 31' 25", long. 98° 43' 25".

Transmitter: 0.5-mi. S of Galm Rd. & 0.5-mi.
W of Shaenfield Rd.

Ownership: Eduardo Caballero & Rosa Maria
Caballero-Stafford.

San Antonio—K64EL, Clark Ortiz. Phones:
210-225-5200; 210-412-8605. Fax: 210-
225-0052.

Technical Facilities: 409-w TPO, 10-kw ERP,
18-ft. above ground, 810-ft. above sea
level, lat. 29° 21' 10", long. 98° 36' 09".

Transmitter: 5506 Old Pearsall Rd.

Equipment: Bext transmitter; Antenna Con-
cepts antenna; M/A-Corn receivers.

Ownership: Clark Ortiz.

Advertising: Yes.

Represented (sales): Ortiz Media Group.

Management: Edward Rivera, General Manager.

San Antonio—K65ES, Louis Martinez. Phone:
210-687-3660.

Technical Facilities: 500-w TPO, 5.6-kw ERP,
10-ft. above ground, 1211-ft. above sea
level, lat. 29° 30' 28", long. 98° 34' 23".

Transmitter: Methodist Hospital, 7700 Floyd
Curl Dr.

Ownership: Louis Martinez.

San Antonio—K67DW, Las Vegas Media
L.L.C. Phone: 501-221-0400. Fax: 501-221-
1101. E-mail: larry@ktv.net Web Site:
http://www.ktv.net

Technical Facilities: 900-w TPO, 10.2-kw ERP,
404-ft. above ground, 1053-ft. above sea
level, lat. 29° 25' 21", long. 98° 29' 26".

Transmitter: Tower Life Bldg., San Antonio.

Equipment: ITS transmitter; Antenna Concepts
antenna.

Satellite earth stations: Scientific-Atlanta, 5-
meter; Scientific-Atlanta; Standard Commu-
nications receivers.

Began Operation: July 1, 1990.

Ownership: Las Vegas Media L.L.C.

Satellite programming: Channel America.

Advertising: Yes.

Represented (legal): Irwin, Campbell & Tan-
nenwald, P.C.

Personnel: Larry E. Morton, General Manager;
Neal Ardman, Chief Engineer; Bob Joblin,
Sales Manager.

***San Antonio**—K68EI, Aracelis Ortiz. Phone:
210-399-7981.

Technical Facilities: 1000-w TPO, 31.3-kw
ERP, 600-ft. above ground, 1125-ft. above
sea level, lat. 29° 17' 39", long. 98° 15' 30".

Transmitter: 5-mi. NE of Elmendorf.

Ownership: Aracelis Ortiz.

***San Antonio**—K69GP, Hye Chin Lowery.
Phone: 713-656-7081.

Technical Facilities: 1000-w TPO, 49.5-kw
ERP, 469-ft. above ground, 1148-ft. above
sea level, lat. 29° 26' 30", long. 98° 30' 28".

Transmitter: 1010 W. Laurel.

Ownership: Hye Chin Lowery.

San Marcos—KHMP-LP, Ch. 40, KXAN Inc.
Phone: 512-476-3636.

Technical Facilities: 1000-w TPO, 8.61-kw
ERP, 108-ft. above ground, 892-ft. above
sea level, lat. 29° 53' 30", long. 97° 57' 03".

Transmitter: Near San Marcos Academy.

Ownership: LIN Television Corp.

Note: Operating as a translator.

***San Marcos**—K58ET, TL Walker Communica-
tions Inc. Phone: 210-236-1516.

Technical Facilities: 1000-w TPO, 15.04-kw
ERP, 157-ft. above ground, 900-ft. above
sea level, lat. 29° 53' 23", long. 97° 56' 39".

Transmitter: Mathews & Pecan Sts.

Ownership: TL Walker Communications Inc.

Snyder—K07TZ, Ramar Communications Inc.
Technical Facilities: 10-w TPO, 0.059-kw ERP,
328-ft. above ground, 2818-ft. above sea
level, lat. 32° 46' 52", long. 100° 53' 52".

Transmitter: 1.5-mi. NW of Snyder city limits
& Rte. 208.

Ownership: Ramar Communications Inc.

***Snyder**—K17DZ, John Zalman III. Phone: 915-
573-4942.

Technical Facilities: 1000-w TPO, 32-kw ERP,
184-ft. above ground, 2542-ft. above sea
level, lat. 32° 43' 46", long. 100° 54' 29".

Transmitter: 13th St. & Ave. K.

Ownership: John Zalman III.

***Snyder**—K26DW, Prime Time Christian Bcstg.
Inc. Phone: 915-563-0420.

Technical Facilities: 100-w TPO, 0.773-kw
ERP, 2769-ft. above sea level, lat. 32° 46'
52", long. 100° 53' 52".

Transmitter: 6.8-mi. NE of Snyder & 3.1-mi. N
of FM 1614.

Equipment: TTC transmitter; Andrew antenna.

Ownership: Prime Time Christian Broadcasting
Inc.

Multichannel TV Sound: Separate audio pro-
gram.

Note: Operating as a translator.

Somerville—K35DI, M. Doyle Groce.
Technical Facilities: 100-w TPO, 0.11-kw ERP,
98-ft. above ground, 351-ft. above sea level,
lat. 30° 20' 40", long. 96° 31' 43".

Transmitter: City lot, Somerville.

Ownership: M. Doyle Groce.

Stamford—K43ES, Sage Bcstg. Corp. Phone:
915-655-6006. Fax: 915-655-8461.

Technical Facilities: 1000-w TPO, 5.4-kw ERP,
540-ft. above ground, 2230-ft. above sea
level, lat. 32° 56' 16", long. 99° 57' 20".

Transmitter: 0.7-mi. NW of FM 1661.

Equipment: ITS transmitter; Scala antenna.

Began Operation: December 28, 1995.

Ownership: Sage Broadcasting Corp.

Satellite programming: Fox.

Represented (sales): Seltel Inc.

Represented (engineering): Cohen, Jules and
Assoc.

Represented (legal): Rosenman & Colin.

Personnel: Bill Carter, General Manager; Jim
McKinnon, Chief Engineer; Jerry Rogers,
Sales Manager.

Note: Operating as a translator.

Texarkana—K52DX, Three Angels Broad-
casting Network Inc. Phone: 618-627-4651. Fax:
618-627-2726. E-mail: 104074.1471@
compuserve.com; threeabn@midwest.net

Studio: RR 3, Box 176A, State Rte. 34,
Thompsonville, IL 62890.

Technical Facilities: 1000-w TPO, 9.08-kw
ERP, 774-ft. above sea level, lat. 33° 25'
48", long. 94° 05' 08".

Transmitter: SW of Rosewood St. & Westlawn
Dr.

Equipment: Acrodyne transmitter; Jampro an-
tenna.

Satellite earth stations: DH Satellite, 3-meter;
M/A-Corn receivers.

Ownership: Three Angels Broadcasting Net-
work Inc.

Multichannel TV Sound: No.

Satellite programming: 3 ABN.

Personnel: Moses Primo, General Manager;
Clarence Larson, Chief Engineer; Linda Shel-
ton, Program Director.

Turkey/Quitauque—K60BW, Ramar Commu-
nications Inc. Phone: 806-423-1221.

Technical Facilities: 100-w TPO, 2.072-kw
ERP, 120-ft. above ground, 3250-ft. above
sea level, lat. 34° 23' 33", long. 101° 07'
30".

Transmitter: 4-mi. NW of Quitauque.

Equipment: Television Technology transmitter;
Scala antenna.

Began Operation: January 1, 1984.

Ownership: Ramar Communications Inc.

Represented (engineering): Arnold Cruze.

Personnel: Arville Setliff, Station Manager.

Note: Operating as a translator.

Tyler—K20DL, Progressive Cable Communi-
cations Inc.

Technical Facilities: 1000-w TPO, 8.9-kw ERP,
889-ft. above sea level, lat. 32° 21' 43",
long. 95° 16' 10".

Transmitter: 0.37-mi. N of Commerce St. &
Loop 323.

Began Operation: June 21, 1994.
Ownership: Progressive Cable Communi-
cations Inc.

Tyler—K48DP, Warwick Communications Inc.
Phone: 903-758-1691.

Technical Facilities: 988-w TPO, 17.3-kw ERP,
430-ft. above ground, 882-ft. above sea
level, lat. 32° 21' 43", long. 95° 16' 10".

Transmitter: 1702 E. Commerce St., Tyler.

Equipment: TTC transmitter; Andrew antenna.

Satellite earth stations: 4-meter.

Began Operation: October 15, 1993.

Ownership: Warwick Communications Inc.

Multichannel TV Sound: No.

Personnel: Barry Carter, General Manager; Bob
Morrow, Chief Engineer.

Tyler—K56CC, Christian World Network.
Technical Facilities: 10.4-kw ERP, lat. 32° 21'
05", long. 95° 18' 06".

Ownership: Christian World Network.

Tyler-Jacksonville—K14JD, Three Angels
Broadcasting Network Inc. Phone: 618-627-
4651. E-mail: 104074.1471@com-
puserve.com; threeabn@midwest.net

Technical Facilities: 1000-w TPO, 34.9-kw
ERP, 1082-ft. above sea level, lat. 32° 03'
40", long. 95° 18' 50".

Transmitter: 0.9-mi. W of Hwy. 69.

Equipment: Acrodyne transmitter; Jampro an-
tenna.

Satellite earth stations: DH Satellite, 3-meter;
Blonder-Tongue receivers.

Ownership: Three Angels Broadcasting Net-
work Inc.

Satellite programming: 3 ABN.

Personnel: Moses Primo, General Manager;
Clarence Larson, Chief Engineer.

Uvalde—K15BV, Trinity Broadcasting Network
Inc. Phone: 714-832-2950. Fax: 714-730-
0661.

Affiliation: TBN.

Technical Facilities: 100-w TPO, 0.2239-kw
ERP, 170-ft. above ground, 1075-ft. above
sea level, lat. 29° 13' 15", long. 99° 47' 10".

Holds CP for change to 0.97-kw ERP, 1089-ft.
above sea level, lat. 29° 14' 02", long. 99°
48' 25", transmitter to 1.3-mi. W of U.S. Rte.
83 & State Rte. 2369 intersection. BPTTL-
JE0415WD.

Transmitter: 214 Martin St., Uvalde.

Equipment: TTC transmitter; Scala antenna.

Satellite earth stations: Panasonic receivers.

Began Operation: October 26, 1992.

Ownership: Trinity Broadcasting Network Inc.

Represented (sales): Media Services Group
Inc.

Represented (legal): Joseph E. Dunne III.

Personnel: Paul F. Crouch, General Manager;
Ben Miller, Chief Engineer; Rod Henke, Sales
Manager.

Uvalde (rural portions) & Knippa—
K65EQ, Tom Winkle Radio & TV Service.

Technical Facilities: 20-w TPO, 0.061-kw ERP,
52-ft. above ground, 1194-ft. above sea
level, lat. 29° 15' 38", long. 99° 44' 46".

Transmitter: Big Mountain, Kennedy Ranch,
Uvalde.

Ownership: Tom Winkle Radio & TV Service.

***Victoria**—K27EZ, John Dudeck. Phone: 813-
397-2759.

Technical Facilities: 1000-w TPO, 0.16-kw
ERP, 492-ft. above ground, 574-ft. above
sea level, lat. 28° 46' 41", long. 96° 57' 38".

Transmitter: 5-mi. SE of Victoria.

Ownership: John Dudeck.

***Victoria**—K31EY, Humberto Lopez.
Technical Facilities: 1000-w TPO, 27-kw ERP,
324-ft. above ground, 374-ft. above sea
level, lat. 28° 46' 04", long. 96° 59' 12".

Transmitter: Hand Rd., 2.8-mi. from Victoria.
Ownership: Humberto Lopez.

Low Power TV Stations—Texas

- Victoria**—KBGS-LP, Ch. 51, Club Communications. Phone: 512-814-9830.
 Technical Facilities: 100-w TPO, 0.5-kw ERP, 489-ft. above ground, 579-ft. above sea level, lat. 28° 46' 42", long. 96° 58' 08".
 Transmitter: 3112-A Pleasant Green Dr.
 Equipment: Television Technology transmitter; Scala antenna.
 Satellite earth stations: Chapparal; Microdyne, 3-meter; Sierra, 4-meter; Drake receivers.
 Began Operation: April 25, 1987.
 Ownership: Club Communications.
 Advertising: Yes. Rates: \$25.00/30 Sec.
 Represented (sales): Telemundo.
 Personnel: D. W. Strahan, Operator.
- Victoria**—K53CZ, Club Communications. Phone: 512-814-9830.
 Technical Facilities: 100-w TPO, 0.71-kw ERP, 489-ft. above ground, 577-ft. above sea level, lat. 28° 46' 42", long. 96° 58' 08".
 Transmitter: 3112-A Pleasant Green Dr.
 Equipment: Television Technology transmitter; Scala antenna.
 Satellite earth stations: M/A-Corn, 4-meter; Microdyne, 3-meter.
 Began Operation: September 19, 1985.
 Ownership: Club Communications.
 Multichannel TV Sound: No.
 Satellite programming: Muchmusic.
 Advertising: Yes. Rates: \$15.00/30 Sec.
 Personnel: D. W. Strahan, Manager.
- Victoria**—KCPV-LP, Ch. 55, Club Communications. Phone: 512-814-9830.
 Technical Facilities: 100-w TPO, 0.5-kw ERP, 489-ft. above ground, 577-ft. above sea level, lat. 28° 46' 42", long. 96° 58' 08".
 Transmitter: 3112-A Pleasant Green Dr.
 Equipment: Television Technology transmitter; Scala antenna.
 Satellite earth stations: Chapparal, 3-meter; M/A-Corn, 4-meter.
 Began Operation: August 1, 1981.
 Ownership: Club Communications.
 Multichannel TV Sound: No.
 Satellite programming: American Independent Network.
 Advertising: Yes. Rates: \$20.00/30 Sec.
 Personnel: D. W. Strahan, General Manager.
- *Victoria**—K59FQ, Blake Twedt. Phone: 813-392-1681.
 Technical Facilities: 156-w TPO, 1-kw ERP, 495-ft. above ground, 574-ft. above sea level, lat. 28° 46' 41", long. 96° 57' 38".
 Transmitter: 5-mi. SE of Victoria.
 Ownership: Blake Twedt.
- *Victoria**—K64EQ, Roy S. Marjamaa. Phones: 813-391-8336; 813-898-8192.
 Technical Facilities: 156-w TPO, 1-kw ERP, 495-ft. above ground, 574-ft. above sea level, lat. 28° 46' 41", long. 96° 57' 38".
 Transmitter: 5-mi. SE of Victoria.
 Ownership: Roy S. Marjamaa.
- *Waco**—K19BX, Rene Hinojosa.
 Technical Facilities: 1000-w TPO, 25.3-kw ERP, 181-ft. above ground, 1030-ft. above sea level, lat. 31° 31' 54", long. 97° 08' 44".
 Transmitter: Near Baylor Stadium, Waco.
 Ownership: Rene Hinojosa.
- *Waco**—K50CW, Richard W. Baker.
 Technical Facilities: 2000-w TPO, 33-kw ERP, 439-ft. above ground, 1030-ft. above sea level, lat. 31° 28' 00", long. 97° 11' 14".
 Transmitter: W of I-35 & Sun Valley Rd., Hewitt.
 Ownership: Richard W. Baker.
- *Waco**—K62CY, Randolph Weigner. Phone: 603-279-4758.
 Technical Facilities: 335-w TPO, 3.16-kw ERP, 150-ft. above ground, 715-ft. above sea level, lat. 31° 30' 31", long. 97° 10' 03".
 Requests modification of CP to change principal community to Hillsboro, 1000-w TPO, 33.94-kw ERP, 220-ft. above ground, 948-ft. above sea level, lat. 32° 02' 54", long. 97° 01' 14", transmitter to Hwy. 22, 9.5-mi. E of Hillsboro. BMP TTL-960515LG.
 Transmitter: On V.A. Hospital grounds, near intersection of U.S. 84 & State Hwy. 6.
 Ownership: Randolph Weigner.
- Wellington-Dodson**—K27BZ, Greenbelt TV Translator System Inc.
 Technical Facilities: 20-w TPO, 0.216-kw ERP, 226-ft. above ground, 2192-ft. above sea level, lat. 34° 46' 14", long. 100° 11' 28".
 Transmitter: 4-mi. S of Wellington.
 Ownership: Greenbelt TV Translator System Inc.
 Note: Operating as a translator.
- *Wichita Falls**—K14JQ, C. Larry Summerlin. Phone: 205-277-0663.
 Technical Facilities: 138-w TPO, 1-kw ERP, 362-ft. above ground, 1381-ft. above sea level, lat. 33° 54' 04", long. 98° 32' 21".
 Transmitter: 5-mi. SW of Wichita Falls.
 Ownership: C. Larry Summerlin.
- Wichita Falls**—K20DN, Christian Family Network Television Inc. Phone: 817-723-2764. Fax: 817-766-1373.
 Technical Facilities: 100-w TPO, 1.24-kw ERP, 1063-ft. above sea level, lat. 33° 54' 31", long. 98° 29' 45".
 Transmitter: 1200 9th St.
 Equipment: TTC transmitter; Scala antenna.
 Began Operation: December 2, 1993.
 Ownership: ACTS of Wichita Falls Inc.
 Satellite programming: FamilyNet.
 Advertising: Yes.
 Represented (legal): Joseph E. Dunne III.
 Personnel: Rod Payne, General Manager.
- Wichita Falls**—K30DJ, Christian Family Network Television. Phone: 817-723-2764. Fax: 817-766-1373.
 Technical Facilities: 1000-w TPO, 27.6-kw ERP, 440-ft. above ground, 1309-ft. above sea level, lat. 33° 53' 50", long. 98° 32' 33".
 Requests modification of CP for change to 27.2-kw ERP. BMTTL-931213JC.
 Transmitter: 3700 Onaway Trail.
 Equipment: TTC transmitter; Antenna Concepts antenna.
 Ownership: ACTS of Wichita Falls Inc.
- Wichita Falls**—KJBO-LP, Ch. 35, WBG License Co. L.L.C. Phone: 503-746-1600.
 Studio: 3800 Call Field Rd., Wichita Falls, TX 76308.
 Technical Facilities: 1000-w TPO, 10.5-kw ERP, 400-ft. above ground, 1411-ft. above sea level, lat. 33° 53' 50", long. 98° 32' 33".
 Transmitter: 3700 Onaway Trail, Wichita Falls.
 Equipment: ITS transmitter; Scala antenna.
 Began Operation: July 1, 1988.
 Ownership: WBG License Co. L.L.C.
 Satellite programming: America One; Home Sports Entertainment.
 Advertising: Yes. Rates: \$25.00/30 Sec.
 Represented (engineering): Goldberg & Specter.
 Personnel: Pete D'Acosta, General Manager.
- *Wichita Falls**—K65GN, James W. Satterfield. Phone: 803-638-2062.
 Technical Facilities: 138-w TPO, 1-kw ERP, 362-ft. above ground, 1381-ft. above sea level, lat. 33° 54' 04", long. 98° 32' 21".
- Transmitter: 5-mi. SW of Wichita Falls.
 Ownership: James W. Satterfield.
- Woodrow**—KBZO-LP, Ch. 51, Paisano Bcstg. Phone: 806-763-6051. Fax: 806-744-8363.
 Studio: 1220 Broadway, Suite 500, Lubbock, TX 79401.
 Technical Facilities: 1000-w TPO, 10.1-kw ERP, 322-ft. above ground, 3520-ft. above sea level, lat. 33° 35' 06", long. 101° 50' 49".
 Transmitter: 1220 Broadway St., Lubbock.
 Ownership: Paisano Bcstg.
 Advertising: Yes.
 Represented (sales): Urvision.
 Represented (engineering): Enloe Electronics.
 Represented (legal): Booth, Freret & Imlay.
 Personnel: Rick Benavides, General Manager; Bill Enloe, Chief Engineer; Albert Benavides, Sales Manager.
- Utah**
- Bonanza & Vernal**—K39AK, Trinity Bcstg. Network Inc.
 Affiliation: TBN.
 Technical Facilities: 100-w TPO, 0.38-kw ERP, lat. 40° 21' 01", long. 109° 09' 49".
 Began Operation: August 26, 1987.
 Ownership: Trinity Broadcasting Network Inc.
 Represented (engineering): Smith & Fisher.
 Represented (legal): Colby M. May.
 Personnel: Paul Crouch, General Manager; Ben Miller, Chief Engineer; Rod Henke, Sales Manager.
- Delta-Millard County (rural)**—K64BO, Station Partners. Phone: 801-973-3000. Fax: 801-973-3369.
 Studio: 2185 S. 3600 West, Salt Lake City, UT 84119.
 Technical Facilities: 100-w TPO, 2.234-kw ERP, 25-ft. above ground, 5425-ft. above sea level, lat. 39° 19' 39", long. 112° 19' 36".
 Transmitter: 1.5-mi. S of Oak City.
 Equipment: Television Technology transmitter; Scala antenna.
 Began Operation: March 1, 1983.
 Ownership: National Broadcasting Co.
 Multichannel TV Sound: Stereo only.
 Personnel: Jeff Hatch, General Manager; John Bailey, General Sales Manager; William Bradford, Chief Engineer.
 Note: Operating as a translator.
- Garfield (rural)**—K250C, U. of Utah. Phone: 801-581-6539. Fax: 801-581-3576. E-mail: rhoads@media.utah.edu
 Studio: 101 Wasatch Dr., Salt Lake City, UT 84112.
 Technical Facilities: 100-w TPO, 3.16-kw ERP, 36-ft. above ground, 11,263-ft. above sea level, lat. 38° 32' 10", long. 112° 04' 19".
 Holds CP for change to 1.3-kw ERP. BPTTL-940412AL.
 Transmitter: 8-mi. SSE of Monroe, atop Monroe Peak.
 Equipment: Television Technology transmitter; Andrew antenna.
 Ownership: University of Utah.
 Advertising: No.
 Personnel: Clark W. Rhoads, Director, Technical Services.
 Note: Licensed as a translator.
- Garfield County**—K27CE, Garfield County. Phone: 801-676-8826. Fax: 801-676-8239.
 Technical Facilities: 3.16-kw ERP, lat. 38° 32' 10", long. 112° 04' 19".
 Ownership: Garfield County.
 Note: Operating as a translator.
- Green River**—K30AG, Green River City Technical Facilities: 0.892-kw ERP, lat. 38° 58', long. 110° 36' 25".
 Ownership: Green River City TV.
- Kanab**—K12ND, Kanab Lions Club.
 Technical Facilities: 0.06-kw ERP, lat. 36° 32', long. 112° 31' 39".
 Ownership: Kanab Lions Club.
 Note: Operating as a translator.
- Logan**—K12OT, Valley Channel Bcstg. Phone: 801-752-7537. Fax: 801-753-58
 Technical Facilities: 10-w TPO, 0.39-kw ERP, 75-ft. above ground, 4594-ft. above sea level, lat. 41° 45' 22", long. 111° 50' 17".
 Transmitter: 1350 North 200 West.
 Began Operation: April 1, 1994.
 Ownership: Valley Channel Broadcasting Inc.
 Satellite programming: American Independent Network; Channel America.
 Advertising: Yes.
 Represented (legal): Irwin, Campbell & Tenenwald, P.C.
 Personnel: Earl Rouse, General Manager.
- Manti/Ephraim**—K28AG, Sanpete TV Corp.
 Technical Facilities: 100-w TPO, 9.419 ERP, 20-ft. above ground, 6095-ft. above sea level, lat. 39° 12' 06", long. 111° 39".
 Ownership: Sanpete TV Corp.
- Marysvale**—K30CW, U. of Utah. Phone: 801-581-6539. Fax: 801-581-3576. E-mail: rhoads@media.utah.edu
 Studio: 101 Wasatch Dr., Salt Lake City, UT 84112.
 Technical Facilities: 20-w TPO, 0.582-kw ERP, 20-ft. above ground, 7618-ft. above sea level, lat. 38° 30' 27", long. 112° 11' 50".
 Transmitter: Approx. 4.5-mi. NNE of Marysvale.
 Equipment: Television Technology transmitter; Scala antenna.
 Ownership: University of Utah.
 Advertising: No.
 Personnel: Clark W. Rhoads, Director, Technical Services.
 Note: Operating as a translator.
- Marysvale**—K32AL, U. of Utah. Phone: 801-581-6539. Fax: 801-581-3576. E-mail: rhoads@media.utah.edu
 Studio: 101 Wasatch Dr., Salt Lake City, UT 84112.
 Technical Facilities: 20-w TPO, 0.509-kw ERP, 25-ft. above ground, 7620-ft. above sea level, lat. 38° 30' 27", long. 112° 11' 50".
 Transmitter: Approx. 4.5-mi. NNE of Marysvale.
 Equipment: Television Technology transmitter; Scala antenna.
 Began Operation: September 1, 1983.
 Ownership: University of Utah.
 Advertising: No.
 Personnel: Clark W. Rhoads, Director, Technical Services.
 Note: Operating as a translator.
- Myton/Duchesne County (rural)**—K43AE, Station Partners. Phone: 801-973-3000. Fax: 801-973-3369.
 Technical Facilities: 100-w TPO, 3.916-kw ERP, 42-ft. above ground, 10057-ft. above sea level, lat. 40° 21' 45", long. 110° 47' 31".
 Transmitter: 5-mi. W of Tabiona on Tabby Mountain translator site.
 Equipment: Television Technology transmitter; Scala antenna.
 Began Operation: March 1, 1983.
 Ownership: National Broadcasting Co.
 Multichannel TV Sound: Stereo only.

Vermont

Personnel: Jeff Hatch, General Manager; John Bay, General Sales Manager; William Bradford, Chief Engineer.
Operating as a translator.

W16AL—KSNV-LP, Ch. 21, Rolando Collantes. Technical Facilities: 1000-w TPO, 7-kw ERP, 111-ft. above ground, 4710-ft. above sea level, lat. 41° 09' 49", long. 112° 01' 28". Transmitter: 5508 South 1900 West. Ownership: Rolando Collantes.

W30BL—K64CJ, Trinity Bcstg. Network Inc. Phone: 714-832-2950. Ownership: TBN.

W30BL—Technical Facilities: 1000-w TPO, 31.5-kw ERP, 148-ft. above ground, 4682-ft. above sea level, lat. 41° 09' 49", long. 112° 01' 28". Transmitter: 5500 South St. & 1900 West St. Equipment: ITS transmitter; Bogner antenna. Satellite earth stations: Scientific-Atlanta. Began Operation: July 1, 1988. Ownership: Trinity Broadcasting Network Inc. Represented (engineering): Smith & Fisher. Represented (legal): Colby M. May. Personnel: Paul Crouch, General Manager; Ben Henke, Chief Engineer; Rod Henke, Sales Manager.

W30BL—**City**—K45AX, William H. Coleman. Phone: 801-649-4501.

W30BL—Address: 614 Main St., Park City, UT 84060. Technical Facilities: 0.52-kw ERP, 50-ft. above ground, 7458-ft. above sea level, lat. 40° 40' 31", long. 111° 31' 22". Transmitter: Quarry Mountain, Park City, Summit County. Equipment: Television Technology transmitter; Lindsay antenna.

W30BL—Began Operation: November 1, 1986. Ownership: Park City Television. Satellite programming: Learning Channel. Advertising: Yes. Rates: \$25.00/30 Sec.; \$100.00/Hour. Personnel: William H. Coleman, Owner; Mary Heide, Station Manager; Fred Helsop, Engineer; Heide Alsop, Marketing Director.

W30BL—**Sevel**—K23DR, Duchesne County. Technical Facilities: 10-w TPO, 0.03-kw ERP, 93-ft. above sea level, lat. 40° 17' 56", long. 109° 58' 25". Transmitter: 110 E. Lagoon St. Began Operation: April 1, 1994. Ownership: Duchesne County.

W30BL—**Lake City**—KUCL-LP, Ch. 26, Christian Bcstg. Phone: 801-484-4331. Technical Facilities: 21.4-w TPO, 1000-kw ERP, 75-ft. above ground, 4898-ft. above sea level, lat. 40° 43' 29", long. 111° 48' 28".

W30BL—Transmitter: 0.1-mi. SE of intersection of South & Foothill Dr. Equipment: Acrodyne transmitter; Jampro antenna. Began Operation: January 1, 1993. Ownership: Christian Life Broadcasting. Multichannel TV Sound: No. Satellite programming: Three Angels Bcstg. Network. Advertising: Planned. Personnel: John M. Peterson, General Manager.

W30BL—**Lake City**—K36CJ, National Minority TV. Phone: 714-455-2575. Fax: 714-455-2689. Web Site: <http://www.nmtv.org/> Technical Facilities: 1000-w TPO, 30.8-kw ERP, 30-ft. above ground, 5709-ft. above sea level, lat. 40° 48' 27", long. 111° 53' 08".

W30BL—Transmitter: 1.8-mi. NE of intersection of State Rte. 184 & U.S. Rte. 89. Equipment: Television Technology transmitter. Satellite earth stations: Scientific-Atlanta, 3.2-meter; Scientific-Atlanta receivers. Began Operation: November 1, 1989. Ownership: National Minority TV Inc. Satellite programming: Trinity Bcstg. Network. Represented (engineering): du Treil, Lundin & Rackley. Represented (legal): Fisher Wayland Cooper Leader & Zaragoza L.L.P. Personnel: Mark Fountain, Chief Engineer.

W30BL—**Salt Lake City**—K38CN, William Allen Marshall. Phone: 801-359-8551. E-mail: mood@xmission.com Technical Facilities: 100-w TPO, 0.816-kw ERP, 100-ft. above ground, 5220-ft. above sea level, lat. 40° 38' 56", long. 112° 04' 13". Holds CP for change to 12.18-kw ERP, 4347-ft. above sea level, lat. 40° 44' 47", long. 111° 54' 42", transmitter to 1042 South 700 West, Salt Lake City. BPTTL-930402Q7. Requests CP for change to 1000-w TPO, 20.9-kw ERP, 50-ft. above ground, 8800-ft. above sea level, lat. 40° 39' 09", long. 112° 12' 05", transmitter to Farnsworth Peak. BPTTL-960424JC. Transmitter: 6700 West 5400 South, West Valley City. Equipment: TTC transmitter; Lindsay antenna. Ownership: William A. Marshall. Multichannel TV Sound: No. Satellite programming: Network One.

W30BL—**Salt Lake City**—K46BJ, Alpha & Omega Communications. Studio: 1309 16th St., Ogden, UT 84404. Technical Facilities: 1000-w TPO, 5.3-kw ERP, 453-ft. above ground, 4790-ft. above sea level, lat. 40° 46' 09", long. 111° 53' 17". Transmitter: 36 S. State St. Equipment: Television Technology transmitter; Bogner antenna. Ownership: Miracle Rock Church. Personnel: Robert Stark, General Manager; Kemp Goode, Chief Engineer; Vickie Bojanski, Program Manager. Note: Operating as a translator.

W30BL—**Salt Lake City**—K48EJ, Telemundo of Northern California Inc. Phone: 212-492-5500. Technical Facilities: 1000-w TPO, 5.5-kw ERP, 462-ft. above ground, 4777-ft. above sea level, lat. 40° 39' 28", long. 111° 53' 27". Transmitter: 5200 S. Main St., Murray. Ownership: Telemundo Group Inc.

W30BL—**Salt Lake City**—K58ED, Las Vegas Media L.L.C. Phone: 501-221-0400. Fax: 501-221-3955. E-mail: bob@ktv.net Web Site: <http://www.ktv.net> Technical Facilities: 1000-w TPO, 0.42-kw ERP, 23-ft. above ground, 8865-ft. above sea level, lat. 40° 39' 09", long. 112° 12' 05". Transmitter: 0.5-mi. S of Farnsworth Peak. Equipment: ITS transmitter; Antenna Concepts antenna. Satellite earth stations: Scientific-Atlanta, 5-meter; Scientific-Atlanta; Standard Communications receivers. Ownership: Las Vegas Media L.L.C. Satellite programming: The Box. Represented (legal): Irwin, Campbell & Tanenwald, P.C. Personnel: Bob Joblin, General Manager; Neal Ardman, Chief Engineer.

W30BL—**Salt Lake City**—K66FN, Rolando Collantes. Phone: 209-696-1370. Technical Facilities: 750-w TPO, 2.23-kw ERP, 55-ft. above ground, 5994-ft. above sea level, lat. 40° 48' 29", long. 111° 53' 22". Transmitter: 0.4-mi. NW of Bonneville Dr., between Jones & Hell Canyons. Began Operation: March 1, 1996. Ownership: Rolando Collantes.

W30BL—**St. George**—K26EJ, MB Broadcasting. Phone: 801-628-0484. Fax: 801-673-8228. E-mail: Brentmb@Redrocknet.com Affiliation: WBN. Technical Facilities: 100-w TPO, 0.99-kw ERP, 36-ft. above ground, 3146-ft. above sea level, lat. 37° 03' 49", long. 113° 34' 20". Transmitter: Webb Hill. Equipment: Television Technology transmitter; Scala antenna. Ownership: MB Broadcasting Corp. Multichannel TV Sound: Stereo only. Represented (legal): Haley, Bader & Potts, Washington, DC. Personnel: Brent Miner, General Manager; Randall Adams, Chief Engineer; Daryl Farnsworth, Sales Manager. Note: Operating as a translator.

W30BL—**St. George/Washington/Santa Clara**—KDLQ-LP, Ch. 55, MB Bcstg. Phone: 801-628-0485. Fax: 801-673-8228. E-mail: Brentmb@Redrocknet.com Technical Facilities: 100-w TPO, 1.193-kw ERP, 30-ft. above ground, 3169-ft. above sea level, lat. 37° 04' 50", long. 113° 34' 19". Transmitter: Webb Hill, S of St. George. Equipment: Television Technology transmitter; Scala antenna. Began Operation: November 1, 1982. Ownership: MB Broadcasting Corp. Multichannel TV Sound: Stereo only. Satellite programming: FoxNet. Advertising: Yes. Rates: \$40.00/30 Sec.; \$200.00/30 Min. Personnel: L. Brent Miner, General Manager; Randall Adams, Chief Engineer; Daryl Farnsworth, Sales Manager.

W30BL—**Tooele**—K20ER, U. of Utah. Phone: 801-581-6539. Fax: 801-581-3576. E-mail: crhoads@media.utah.edu Studio: 101 Wasatch Dr., Salt Lake City, UT 84112. Technical Facilities: 100-w TPO, 0.757-kw ERP, 30-ft. above ground, 8997-ft. above sea level, lat. 40° 39' 33", long. 112° 12' 08". Transmitter: 19-mi. NE of Tooele. Equipment: Television Technology transmitter; Scala antenna. Ownership: University of Utah. Personnel: Clark W. Rhoads, Director, Technical Services. Note: Licensed as a translator.

W30BL—**Tooele**—K24CQ, U. of Utah. Phone: 801-581-6539. Fax: 801-581-3576. E-mail: crhoads@media.utah.edu Studio: 101 Wasatch Dr., Salt Lake City, UT 84112. Technical Facilities: 100-w TPO, 3.02-kw ERP, 26-ft. above ground, 2434-ft. above sea level, lat. 40° 39' 33", long. 112° 12' 08". Transmitter: 19-mi. NE of Tooele. Equipment: Television Technology transmitter; Scala antenna. Ownership: University of Utah. Advertising: No. Personnel: Clark W. Rhoads, Director, Technical Services. Note: Operating as a translator.

W30BL—**Burlington**—W16AL, Trinity Bcstg. Network Inc. Phone: 714-832-2950. Technical Facilities: 1000-w TPO, 42.2-kw ERP, 988-ft. above ground, 2090-ft. above sea level, lat. 44° 21' 52", long. 72° 55' 53". Requests CP for change to 970-w TPO, 43.2-kw ERP, 2077-ft. above sea level. BPTTL-940616IB. Transmitter: Atop Robbins Mountain, near Jonesville. Began Operation: September 1, 1994. Ownership: Trinity Broadcasting Network Inc.

W30BL—**Burlington**—W30BL, New England Wireless Inc. Phone: 802-463-2228. Technical Facilities: 118-w TPO, 0.5-kw ERP, 39-ft. above ground, 4039-ft. above sea level, lat. 44° 31' 32", long. 72° 48' 54". Transmitter: Mount Mansfield, 20-mi. E of Burlington. Ownership: New England Wireless Inc.

W30BL—**Burlington**—W39AS, NYN L.L.C. Phone: 802-660-0036. Fax: 802-660-2701. Technical Facilities: 1000-w TPO, 63-kw ERP, 39-ft. above ground, 2145-ft. above sea level, lat. 44° 21' 52", long. 75° 55' 53". Transmitter: Atop Robbins Mountain. Equipment: Larcen & TTC transmitters; SWR Inc. antenna. Began Operation: August 1, 1994. Ownership: NYN L.L.C. Multichannel TV Sound: Separate audio program. Satellite programming: FamilyNet. Advertising: Yes. Rates: \$15.00-\$500.00/30 Sec. Personnel: Steve Schuyler, General Manager; Gena Gaughn, Sales Manager; James Driscoll, Chief Engineer.

W30BL—**Burlington**—W41BW, New England Wireless Inc. Phone: 802-463-2228. Technical Facilities: 200-w TPO, 0.5-kw ERP, 39-ft. above ground, 4038-ft. above sea level, lat. 44° 31' 32", long. 72° 48' 54". Transmitter: Mount Mansfield, 19.8-mi. E of Burlington. Ownership: New England Wireless Inc.

W30BL—**Burlington**—W51CB, Deepak Viswanath. Phone: 908-246-3636. Fax: 908-246-8380. Technical Facilities: 1000-w TPO, 43-kw ERP, 535-ft. above sea level, lat. 44° 30' 35", long. 73° 11' 05". Transmitter: U.S. Hwy. 7, N of Winooski. Ownership: Deepak Viswanath. Multichannel TV Sound: No. Personnel: Deepak Viswanath, General Manager.

W30BL—**Burlington**—W52CD, Vermont LPTV L.P. Phone: 802-658-2049. Technical Facilities: 200-w TPO, 0.49-kw ERP, 39-ft. above ground, 4038-ft. above sea level, lat. 44° 31' 32", long. 72° 48' 54". Transmitter: Mount Mansfield, 19.8-mi. E of Burlington. Ownership: Vermont LPTV L.P.

W30BL—**Burlington**—W63CG, New England Wireless. Phone: 802-463-2228. Technical Facilities: 100-w TPO, 0.46-kw ERP, 39-ft. above ground, 4038-ft. above sea level, lat. 44° 31' 32", long. 72° 48' 54". Transmitter: Mount Mansfield, 19.8-mi. E of Burlington. Ownership: New England Wireless Inc.

Low Power TV Stations—Vermont

***Burlington**—W69DG, Vermont LPTV L.P.
Phone: 802-658-2049.

Technical Facilities: 100-w TPO, 0.46-kw ERP, 39-ft. above ground, 4038-ft. above sea level, lat. 44° 31' 32", long. 72° 48' 54".

Transmitter: Mount Mansfield, 19.8-mi. E of Burlington.

Ownership: Vermont LPTV L.P.

Killington—W18AE, Killington Ltd. Phones: 802-422-3333; 802-422-4488. Fax: 802-422-6765.

Studio: R.R. 1, Box 2450, Killington, VT 05751.
Technical Facilities: 100-w TPO, 0.115-kw ERP, 36-ft. above ground, 4271-ft. above sea level, lat. 43° 36' 18", long. 72° 49' 14". Holds CP for change to 400-w TPO, 1.21-kw ERP, 39-ft. above ground, 994-ft. above sea level, lat. 43° 36' 17", long. 72° 49' 14". BMMPTL-9505231B.

Requests modification of CP for change to 1000-w TPO, 1.2-kw ERP. BMMPTL-JE0415VX.

Transmitter: Killington Peak.

Equipment: Emcee transmitter.

Satellite earth stations: Paracclipse, 5-meter; Drake, M/A-Com receivers.

Began Operation: January 6, 1987.

Ownership: LBO Resort Enterprises.

Satellite programming: America One.

Advertising: Yes. Rates: \$25.00/30 Sec.

Represented (legal): Rini & Coran, P.C.

Personnel: Barbara J. Johnston, General Manager; Michael J. Martin, Station Manager.

***Manchester**—W02CJ, Jan Morlino.

Technical Facilities: 10-w TPO, 0.0048-kw ERP, 30-ft. above ground, 748-ft. above sea level, lat. 43° 10' 13", long. 73° 03' 04".

Transmitter: Lincoln Ave., with the WJAN-FM studio.

Ownership: Jan Morlino.

Monkton—W62BY, Vermont Wireless Cooperative.

Technical Facilities: 10-w TPO, 0.123-kw ERP, 1316-ft. above sea level, lat. 44° 13' 24", long. 73° 07' 27".

Transmitter: Hwy. 116, N of East Monkton.

Ownership: Vermont Wireless Cooperative.

Monkton—W64BP, Vermont Wireless Cooperative.

Technical Facilities: 10-w TPO, 0.123-kw ERP, 1316-ft. above sea level, lat. 44° 13' 24", long. 73° 07' 27".

Transmitter: Hwy. 116, N of East Monkton.

Ownership: Vermont Wireless Cooperative.

Monkton—W66BX, Vermont Wireless Cooperative.

Technical Facilities: 10-w TPO, 0.123-kw ERP, 1316-ft. above sea level, lat. 44° 13' 24", long. 73° 07' 27".

Transmitter: Hwy. 116, N of East Monkton.

Ownership: Vermont Wireless Cooperative.

Monkton—W68CK, Vermont Wireless Cooperative.

Technical Facilities: 10-w TPO, 0.123-kw ERP, 1316-ft. above sea level, lat. 44° 13' 24", long. 73° 07' 27".

Transmitter: Hwy. 116, N of East Monkton.

Ownership: Vermont Wireless Cooperative.

***Newport**—W58CG, Susan Clarke. Phone: 518-297-2727. Fax: 518-297-3377.

Technical Facilities: 1000-w TPO, 150-kw ERP, 53-ft. above ground, 145-ft. above sea level, lat. 44° 56' 08", long. 72° 09' 00".

Transmitter: 3.1-mi. NE of Newport on S side of Hwy. 5.

Began operation: July 1, 1996.

Ownership: Susan Clarke.

Note: Operating as a translator.

***Rutland**—W61CE, E. Nicholas Sangrinetti.

Technical Facilities: 734-w TPO, 2.5-kw ERP, 2041-ft. above sea level, lat. 43° 39' 32", long. 73° 06' 25".

Transmitter: Grandpa's Knob, 6.8-mi. NW of Rutland.

Ownership: E. Nicholas Sangrinetti.

***South Newport**—W60CD, Vermont Wireless Cooperative. Phone: 802-439-5622.

Technical Facilities: 10-w TPO, 0.12-kw ERP, 143-ft. above ground, 1933-ft. above sea level, lat. 44° 52' 14", long. 72° 20' 01".

Transmitter: 0.75-mi. S of South Newport.

Ownership: Vermont Wireless Cooperative.

***South Newport**—W66CK, Vermont Wireless Cooperative. Phone: 802-439-5622.

Technical Facilities: 10-w TPO, 0.12-kw ERP, 143-ft. above ground, 1933-ft. above sea level, lat. 44° 52' 14", long. 72° 20' 01".

Transmitter: 0.75-mi. S of South Newport.

Ownership: Vermont Wireless Cooperative.

***South Newport**—W68CU, Vermont Wireless Cooperative. Phone: 802-439-5622.

Technical Facilities: 10-w TPO, 0.12-kw ERP, 143-ft. above ground, 1933-ft. above sea level, lat. 44° 52' 14", long. 72° 20' 01".

Transmitter: 0.75-mi. S of South Newport.

Ownership: Vermont Wireless Cooperative.

Virginia

***Augusta County**—W17BR, Shenandoah Communications Co. Phone: 703-337-4346.

Technical Facilities: 1000-w TPO, 18.5-kw ERP, 79-ft. above ground, 1834-ft. above sea level, lat. 38° 03' 10", long. 79° 01' 15".

Transmitter: 1-mi. NW of U.S. 340 & State Rte. 649 intersection.

Ownership: Shenandoah Communications Co.

Charlottesville—W10CE, The Rector & Visitors of the University of VA. Phone: 804-982-5257. Fax: 804-982-5270.

Studio: 104 Midmont Lane, Charlottesville, VA 22903.

Technical Facilities: 10-w TPO, 0.115-kw ERP, 94-ft. above ground, 774-ft. above sea level, lat. 38° 02' 25", long. 78° 31' 17".

Transmitter: Lewis Mountain, W of 104 Midmont Lane, Charlottesville.

Equipment: ITS transmitter; Scala antenna.

Began Operation: December 1, 1992.

Ownership: The Rector & Visitors of the University of Virginia.

Multichannel TV Sound: No.

Personnel: John Payne, General Manager; Greg Weisigner, Chief Engineer.

***Chase City**—W65CN, TV Broadcasters of Central Virginia.

Technical Facilities: 10-w TPO, 0.07-kw ERP, 358-ft. above sea level, lat. 36° 41' 20", long. 78° 17' 28".

Transmitter: W of County Rd. 669 & the Norfolk, Franklin & Danville Railroad Line, Mecklenburg County fire tower, Baskerville.

Ownership: TV Broadcasters of Central Virginia.

Chesapeake—W40AH, The Union Mission.

Technical Facilities: 1000-w TPO, 21.8-kw ERP, 240-ft. above ground, 256-ft. above sea level, lat. 36° 45' 39", long. 76° 07' 21".

Transmitter: 2221 Salem Rd., Virginia Beach.

Ownership: The Union Mission.

***Chesapeake**—W60BR, AFL Group. Phone: 202-462-3680.

Technical Facilities: 1000-w TPO, 33-kw ERP, 466-ft. above ground, 469-ft. above sea level, lat. 36° 48' 38", long. 76° 16' 57".

Transmitter: Poindexter St. & I-464.

Ownership: AFL Group.

Chesapeake—WITD-LP, Ch. 65, WAVY Television Inc. (Delaware Corp.). Phone: 804-393-1010. Fax: 804-399-7628.

Technical Facilities: 1000-w TPO, 3-kw ERP, 253-ft. above ground, 262-ft. above sea level, lat. 36° 43' 45", long. 76° 14' 28".

Transmitter: 450 Battlefield Blvd N, 1000-ft. SE of intersection of Great Bridge & Battlefield Bldvs., Oak Grove.

Equipment: ITS transmitter; Andrew antenna.

Ownership: WAVY Television Inc.

Represented (sales): Blair Television.

Represented (engineering): du Treil, Lundin & Rackley.

Represented (legal): Covington & Burling.

Personnel: Lyle Banks, General Manager; Les Garrenon, Chief Engineer; Ed Munson, Sales Manager.

***Christiansburg**—W58CR, Conrad Knight & Co. Inc. Phone: 703-638-8794.

Technical Facilities: 1000-w TPO, 9.3-kw ERP, 190-ft. above ground, 2329-ft. above sea level, lat. 37° 09' 11", long. 80° 24' 59".

Transmitter: NW of Rte. 111 & BR-460 intersection.

Ownership: Conrad Knight & Co. Inc.

Concord—W33AD, Paul H. Passink.

Technical Facilities: 100-w TPO, 1.134-kw ERP, 120-ft. above ground, 1000-ft. above sea level, lat. 37° 20' 30", long. 78° 59' 17".

Equipment: Acrodyne transmitter; Scala antenna.

Satellite earth stations: Scientific-Atlanta, 3.6-meter; Scientific-Atlanta receivers.

Began Operation: September 1, 1991.

Ownership: Paul H. Passink.

***Danville**—W55CC, Dominion Broadcasting Network Inc.

Technical Facilities: 1000-w TPO, 12.6-kw ERP, 164-ft. above ground, 794-ft. above sea level, lat. 36° 38' 20", long. 79° 23' 15".

Transmitter: Intersection of U.S. 29 & alternate U.S. 29.

Ownership: Dominion Broadcasting Network Inc.

Fairfax—W42BE, Fairfax Low Power Co. Phone: 703-761-5000.

Technical Facilities: 10.5-w TPO, 0.14-kw ERP, 49-ft. above ground, 469-ft. above sea level, lat. 38° 51' 01", long. 77° 19' 05".

Transmitter: Intersection of Main & Oak Sts.

Began Operation: June 1, 1996.

Ownership: Fairfax Low Power Co.

***Fancy Gap**—W69DE, Denny Powell Woods. Phone: 703-728-5886.

Technical Facilities: 1000-w TPO, 9.3-kw ERP, 285-ft. above ground, 3113-ft. above sea level, lat. 36° 51' 10", long. 80° 48' 47".

Transmitter: Blue Ridge cellular tower, 0.4-mi. from State Hwy. 867.

Ownership: Denny Powell Woods.

***Farmville**—W15BG, Farmville Bcstg. Assn.

Technical Facilities: 10-w TPO, 0.09-kw ERP, 56-ft. above ground, 506-ft. above sea level, lat. 37° 18' 59", long. 78° 26' 07".

Transmitter: Landmark offices, intersection of Rte. 2 & County Rd. 695.

Ownership: Farmville Broadcasting Assn.

***Farmville**—W52BS, TV Broadcasters of Central Virginia.

Technical Facilities: 800-w TPO, 34.5-kw ERP, 580-ft. above sea level, lat. 37° 23', long. 78° 23' 23".

Requests modification of CP for change to 1000-w TPO, 0.3-kw ERP, 190-ft. above ground, BMMPTL-940413JF.

Transmitter: Rear yard of 1537 Cumber Rd.

Ownership: TV Broadcasters of Central Virginia.

***Fredericksburg**—W69CJ, RCC-TV Inc.

Technical Facilities: 1000-w TPO, 9.88-kw ERP, 200-ft. above ground, 230-ft. above sea level, lat. 38° 17' 30", long. 77° 30' 00".

Transmitter: Fork Area, Fredericksburg.

Ownership: RCC-TV.

***Gloucester**—W40BF, KMJB Inc. Phone: 804-564-8819.

Technical Facilities: 400-w TPO, 0.855-kw ERP, 230-ft. above ground, 246-ft. above sea level, lat. 37° 20' 25", long. 76° 30' 20".

Transmitter: 7219 Featherbed Lane.

Ownership: KMJB Inc.

Gloucester—W51BH, Lockwood Bcstg. Co. Phone: 804-722-1946. Fax: 804-722-3699.

Studio: 220 Salten Creek Rd., Hampton, 23661.

Technical Facilities: 1000-w ERP, 322-kw above ground, 515-ft. above sea level, lat. 37° 17' 09", long. 76° 30' 51".

Transmitter: W side of US Rte. 17, 0.3-mi. S of intersection of US Rte. 17 & State Rt. 1304.

Equipment: Acrodyne transmitter; Andrew antenna.

Satellite earth stations: KLM, 6-meter; M/A-Com, 6-meter; M/A-Com receivers.

Began Operation: September 1, 1989.

Ownership: Lockwood Broadcasting Inc.

Satellite programming: American Independent Network; Channel America.

Advertising: Yes. Rates: \$150.00/30 Sec.

Represented (sales): Savalli Broadcast Sales

Represented (engineering): Smith & Fisher.

Represented (legal): Tharrington, Smith & Hallgrove.

Personnel: Dave Hanna, General Manager; Harrison Pittman, Sales Manager; Terry Harrison, Chief Engineer; Eric Kidwell, Program Director.

Grundy—W07DA, The Virginia-Kentucky Bcstg. Co. Inc. Phone: 901-645-6165.

Technical Facilities: 10-w TPO, 0.9-kw ERP, 48-ft. above ground, 1928-ft. above sea level, lat. 37° 18' 04", long. 82° 07' 08".

Transmitter: 1.8-mi. NW of Grundy.

Began Operation: November 29, 1995.

Ownership: Virginia-Kentucky Broadcasting Co. Inc.

Hampton—W21AQ, The Union Mission. Phone: 804-627-8686.

Technical Facilities: 1000-w TPO, 54.75-kw ERP, 312-ft. above ground, 325-ft. above sea level, lat. 37° 00' 54", long. 76° 23' 03".

Transmitter: 1700 Pembroke Ave., Hampton.

Ownership: The Union Mission.

Hampton—WTTD-LP, Ch. 59, WAVY Television Inc. (Delaware Corp.). Phone: 804-393-1010. Fax: 804-399-7628.

Technical Facilities: 860-w TPO, 7-kw ERP, 5-ft. above ground, 233-ft. above sea level, lat. 37° 01' 35", long. 76° 20' 34".
 Transmitter: 0.4-mi. SW of intersection of I-64 and Pembroke Ave.

Equipment: ITS transmitter; Andrew antenna.
 Ownership: WAVY Television Inc.
 Represented (sales): Blair Television.
 Represented (engineering): du Treil, Lundin & Rackley.

Represented (legal): Covington & Burling.
 Personnel: Edward L. Munson, Jr., President & General Manager; David Rogers, General Sales Manager; Les Garrenton, Director of Engineering.
 Operating as a translator.

Hampton—W62CN, Lockwood Broadcasting Inc. Phone: 804-722-1946.

Technical Facilities: 1000-w TPO, 16.9-kw ERP, 331-ft. above ground, 344-ft. above sea level, lat. 37° 00' 54", long. 76° 23' 03".
 Transmitter: W21AQ tower, 1700 W. Pembroke Ave.

Ownership: Lockwood Broadcasting Inc.

Hampton—WPEN-LP, Ch. 68, Lockwood Broadcasting Inc. Phone: 804-722-1946.

Location: 220 Salters Creek Rd., Hampton, VA 23661.

Technical Facilities: 2000-w TPO, 12.7-kw ERP, 331-ft. above ground, 344-ft. above sea level, lat. 37° 00' 54", long. 76° 23' 03".
 Transmitter: W21AQ tower, 1700 W. Pembroke Ave.

Equipment: Acrodyne transmitter; Andrew antenna.
 Ownership: Lockwood Broadcasting Inc.
 Channel TV Sound: Stereo and separate audio program.

Advertising: Yes.
 Represented (sales): Savalli Broadcast Sales.
 Represented (engineering): Smith & Fisher.
 Represented (legal): Brooks, Pierce, McLendon, Humphrey & Leonard.

Personnel: Dave Hanna, General Manager; Barry Harrison, Chief Engineer; Harrison Pittman, Sales Manager.

Hampton-News—WGBS-LP, Ch. 13, Joan & Kenneth Wright. Phone: 804-723-130.

Technical Facilities: 10-w TPO, 0.242-kw ERP, 67-ft. above ground, 377-ft. above sea level, lat. 37° 02' 20", long. 76° 18' 30".
 This CP for change to 20-w TPO, 0.22-kw ERP. BPTVL-JE0415WK.

Transmitter: 0.8-mi. W of intersection with State Rte. 169.

Equipment: Acrodyne transmitter; Scala antenna.
 Ownership: Joan & Kenneth Wright.

Satellite programming: World Harvest TV; Worship Network; Z Music Television.
 Personnel: Joan T. Wright, General Manager.

Hampsville—W61BZ, TV Broadcasters of Central Virginia.

Technical Facilities: 100-w TPO, 0.15-kw ERP, 130-ft. above sea level, lat. 37° 00' 20", long. 78° 27' 54".

Transmitter: County Rd. 629, E of U.S. Rte. 360, Keysville.

Ownership: TV Broadcasters of Central Virginia.

Lynchburg—W17BV, Wireless Telecommunications Inc. Phone: 717-843-6383.

Technical Facilities: 200-w TPO, 4.91-kw ERP, 140-ft. above ground, 2880-ft. above sea level, lat. 37° 28' 13", long. 79° 22' 34".

Transmitter: 3.3-mi. W of Boonsboro.
 Ownership: Wireless Telecommunications Inc.

Lynchburg—W19BC, Liberty University Inc. Phone: 804-582-2722. Fax: 804-582-2918.

Studio: 3765 Candler Mountain, Lynchburg, VA 24506.

Technical Facilities: 1000-w TPO, 24.2-kw ERP, 49-ft. above ground, 1407-ft. above sea level, lat. 37° 20' 56", long. 79° 10' 05".
 Transmitter: Candler Mountain, 0.5-mi. SSE of intersection of Candler Mountain Rd. & Rte. 224.

Equipment: Acrodyne transmitter; Andrew antenna.

Began Operation: January 12, 1990.
 Ownership: Liberty University.

Multichannel TV Sound: No.
 Satellite programming: FamilyNet.

Advertising: Yes.
 Represented (engineering): Suffa & Cavell Inc.

Represented (legal): Reddy, Begley & Martin.
 Personnel: Sandra Wagner, General Manager; Miit Ridgeway, Engineering Manager.

Lynchburg—W32BA, Trinity Bcstg. Network Inc.

Affiliation: TBN.
 Technical Facilities: 1000-w TPO, 30.3-kw ERP, 121-ft. above ground, 2871-ft. above sea level, lat. 37° 28' 13", long. 79° 22' 34".

Transmitter: Business Mountain, 1.68-mi. E of State Rtes. 638 & 637, near Charlemon.

Ownership: Trinity Broadcasting Network Inc.

Lynchburg—W40BH, Wireless Telecommunications Inc. Phone: 717-843-6383.

Technical Facilities: 125-w TPO, 3.74-kw ERP, 140-ft. above ground, 2881-ft. above sea level, lat. 37° 28' 13", long. 79° 22' 34".

Transmitter: 3.2-mi. W of Boonsboro.

Ownership: Wireless Telecommunications Inc.

Lynchburg—W49BT, Wireless Telecommunications Inc. Phone: 717-843-6383.

Technical Facilities: 100-w TPO, 3.25-kw ERP, 140-ft. above ground, 2881-ft. above sea level, lat. 37° 28' 13", long. 79° 22' 34".

Transmitter: 3.28-mi. W of Boonsboro.

Ownership: Wireless Telecommunications Inc.

Lynchburg—W55CM, Wireless Telecommunications Inc. Phone: 717-843-6383.

Technical Facilities: 300-w TPO, 10.1-kw ERP, 140-ft. above ground, 2881-ft. above sea level, lat. 37° 28' 13", long. 79° 22' 34".

Transmitter: 3.28-mi. W of Boonsboro.

Ownership: Wireless Telecommunications Inc.

Lynchburg—W57CH, Wireless Telecommunications Inc. Phone: 717-843-6383.

Technical Facilities: 20-w TPO, 0.02-kw ERP, 150-ft. above ground, 2880-ft. above sea level, lat. 37° 28' 13", long. 79° 22' 34".

Transmitter: 3.28-mi. W of Boonsboro.

Ownership: Wireless Telecommunications Inc.

Lynchburg—W61CT, Wireless Telecommunications Inc. Phone: 717-843-6383.

Technical Facilities: 2-w TPO, 0.068-kw ERP, 151-ft. above ground, 2880-ft. above sea level, lat. 37° 28' 13", long. 79° 22' 34".

Transmitter: 3.28-mi. W of Boonsboro.

Ownership: Wireless Telecommunications Inc.

Lynchburg—W63CN, Wireless Telecommunications Inc. Phone: 717-843-6383.

Technical Facilities: 300-w TPO, 10-kw ERP, 140-ft. above ground, 2880-ft. above sea level, lat. 37° 28' 13", long. 79° 22' 34".

Transmitter: 3.28-mi. W of Boonsboro.

Ownership: Wireless Telecommunications Inc.

Lynchburg—W67DK, Wireless Telecommunications Inc. Phone: 717-843-6383.

Technical Facilities: 100-w TPO, 3.2-kw ERP, 151-ft. above ground, 2880-ft. above sea level, lat. 37° 28' 13", long. 79° 22' 34".

Transmitter: 3.28-mi. W of Boonsboro.

Ownership: Wireless Telecommunications Inc.

Lynchburg—W69DR, Wireless Telecommunications Inc. Phone: 717-843-6383.

Technical Facilities: 100-w TPO, 9.37-kw ERP, 140-ft. above ground, 2880-ft. above sea level, lat. 37° 28' 13", long. 79° 22' 34".

Transmitter: 3.28-mi. W of Boonsboro.

Ownership: Wireless Telecommunications Inc.

Mappsville—W36BK, WAVY Television Inc. Phone: 804-393-1010.

Technical Facilities: 1000-w TPO, 15.2-kw ERP, 348-ft. above ground, 394-ft. above sea level, lat. 37° 50' 27", long. 75° 34' 21".

Transmitter: Off U.S. Rte. 13, 0.4-mi. S of Mappsville.

Equipment: ITS transmitter; Andrew antenna.

Began Operation: July 2, 1996.
 Ownership: WAVY Television Inc.

Represented (sales): Blair Television.
 Represented (engineering): du Treil, Lundin & Rackley.

Represented (legal): Covington & Burling.
 Personnel: Lyle Banks, General Manager; Les Garrenton, Chief Engineer; Ed Munson, Sales Manager.

Martinsville—W57BZ, Southern Bcstg. Corp. Phone: 703-638-8700.

Technical Facilities: 1000-w TPO, 9-kw ERP, 380-ft. above ground, 1519-ft. above sea level, lat. 36° 42' 00", long. 79° 51' 07".

Transmitter: 1129 Chatham Rd.

Ownership: Southern Broadcasting Corp.

Newport News—W39BW, W. E. Belvin. Phone: 804-873-8050.

Technical Facilities: 1000-w TPO, 39.3-kw ERP, 240-ft. above ground, 285-ft. above sea level, lat. 37° 04' 21", long. 76° 29' 51".

Transmitter: 3.28-mi. W of Boonsboro.

Ownership: W. E. Belvin.

Norfolk—W05BQ, The Union Mission.

Technical Facilities: 10-w TPO, 0.142-kw ERP, 426-ft. above ground, 239-ft. above sea level, lat. 36° 51' 39", long. 76° 21' 13".

Transmitter: 3850 Broadway St., Portsmouth.

Ownership: The Union Mission.

Orange-Mine Run—W47BF, Dennis N. Currence.

Technical Facilities: 1000-w TPO, 10-kw ERP, 190-ft. above ground, 584-ft. above sea level, lat. 38° 16' 50", long. 77° 51' 26".

Transmitter: Rhoadsville.

Ownership: Dennis N. Currence.

Portsmouth—W56CS, Northeast LPTV Inc.

Technical Facilities: 690-w TPO, 9.5-kw ERP, 351-ft. above ground, 335-ft. above sea level, lat. 36° 50' 40", long. 76° 18' 57".

Transmitter: 1318 Spratley St.

Ownership: Silver King Communications Inc.

Richmond—W02CH, Capital Television Corp.

Technical Facilities: 10-w TPO, 0.6-kw ERP, 66-ft. above ground, 305-ft. above sea level, lat. 37° 26' 55", long. 77° 38' 41".

Transmitter: 13509 E. Boundary Rd., Midlothian.

Ownership: Capital Television Corp.

Richmond—W04CT, Capital Television Corp.

Technical Facilities: 10-w TPO, 0.59-kw ERP, 56-ft. above ground, 177-ft. above sea level, lat. 37° 32' 19", long. 77° 26' 15".

Transmitter: Public parking area at rear of 707 E. Main St.

Ownership: Capital Television Corp.

Richmond—W14BN, AFL Group. Phone: 202-462-3680.

Technical Facilities: 1000-w TPO, 37-kw ERP, 919-ft. above sea level, lat. 37° 36' 52", long. 77° 30' 56".

Transmitter: 3245 Basie Rd.

Ownership: AFL Group.

Richmond—W48BI, Television Interests Co. Phone: 612-370-0557.

Technical Facilities: 1000-w TPO, 14-kw ERP, 974-ft. above sea level, lat. 37° 30' 31", long. 77° 34' 37".

Transmitter: 1147 Old Bon-Air Rd.

Ownership: Television Interests Co. Inc.

Roanoke—W49AP, Trinity Bcstg. Network Inc. Phone: 714-832-2950.

Affiliation: TBN.
 Technical Facilities: 1000-w TPO, 36.2-kw ERP, 121-ft. above ground, 2247-ft. above sea level, lat. 37° 13' 56", long. 80° 02' 51".

Transmitter: Approx. 3-mi. W of Roanoke.

Equipment: ITS transmitter; Bogner antenna.
 Satellite earth stations: Scientific-Atlanta.

Began Operation: April 25, 1989.
 Ownership: Trinity Broadcasting Network Inc.

Represented (engineering): Smith & Fisher.
 Represented (legal): Colby M. May.

Personnel: Paul Crouch, General Manager; Ben Miller, Chief Engineer; Rod Henke, Sales Manager.

Roanoke—W54BT, BIP Inc.

Technical Facilities: 2000-w TPO, 50-kw ERP, 2323-ft. above sea level, lat. 37° 22' 23", long. 79° 55' 40".

Transmitter: Tinker Mountain.

Ownership: Television Marketing Co. Inc.

Satellite programming: Warner Brothers Network.

Advertising: Yes.

Personnel: Mel Eleazer, General Manager.

Note: Operating as a translator.

Roanoke—W56CP, Northeast LPTV Inc. Phone: 813-573-0339.

Technical Facilities: 1000-w TPO, 13.5-kw ERP, 89-ft. above ground, 2287-ft. above sea level, lat. 37° 22' 23", long. 79° 55' 40".

Transmitter: Tinker Mountain.

Ownership: Silver King Communications Inc.

Roanoke—W65DD, W. Dean Marple. Phone: 614-837-1210.

Technical Facilities: 130-w TPO, 1-kw ERP, 238-ft. above ground, 3999-ft. above sea level, lat. 37° 11' 56", long. 80° 09' 03".

Transmitter: 3-mi. SE of U.S. 11.

Ownership: W. Dean Marple.

Staunton—W69DL, Thomas M. Manley. Phone: 703-434-6848.

Technical Facilities: 228-w TPO, 1.31-kw ERP, 320-ft. above ground, 2001-ft. above sea level, lat. 38° 12' 08", long. 79° 04' 34".

Transmitter: Huckleberry Hill, near intersection of Rtes. 612 & 742, Churchville.

Ownership: Thomas Manley.

Low Power TV Stations—Washington

Sunnyside & Prosser—K05JO, Three Angels Bcstg. Network Inc. Phone: 618-627-4651. Fax: 618-627-2726. E-mail: 104074.1471@compuserve.com; three-abn@midwest.net
 Studio: RR3 Box 176A, State Rte. 34, Thompsonville, IL 62890.
 Technical Facilities: 10-w TPO, 0.097-kw ERP, 26-ft. above ground, 1926-ft. above sea level, lat. 46° 11' 12", long. 119° 45' 14".
 Transmitter: Prosser Butte.
 Equipment: Acrodyne transmitter; Scala antenna.
 Satellite earth stations: Scientific-Atlanta, 2.5-meter; Uniden receivers.
 Began Operation: January 1, 1994.
 Ownership: Three Angels Broadcasting Network Inc.

Multichannel TV Sound: No.
 Satellite programming: 3 ABN.
 Personnel: Moses Primo, General Manager; Clarence Larson, Chief Engineer; Linda Shelton, Program Director.

Sunnyside-Grandview—K08LU, Ronald A. Bevins.
 Technical Facilities: 10-w TPO, 0.169-kw ERP, 43-ft. above ground, 1903-ft. above sea level, lat. 46° 11' 11", long. 119° 45' 14".
 Transmitter: Prosser tower site, approx. 2-mi. SSW of Prosser.
 Ownership: Ronald A. Bevins.

***Usk**—K54ES, KHQ Inc. Phone: 509-448-6000.
 Technical Facilities: 70-w TPO, 0.813-kw ERP, 26-ft. above ground, 6943-ft. above sea level, lat. 48° 26' 13", long. 117° 30' 05".
 Transmitter: Calispell Peak, 10-mi. NW of Usk.
 Ownership: KHQ Inc.

Vancouver & Camas—K14HN, KPDX License Partnership. Phone: 301-983-2424. http://www.kpdx.com
 Technical Facilities: 1000-w TPO, 10.7-kw ERP, 1079-ft. above ground, 1929-ft. above sea level, lat. 45° 41' 30", long. 122° 21' 40".
 Transmitter: Spud Mountain, approx. 3.7-mi. N of Fem Prairie.
 Began Operation: May 1, 1994.
 Ownership: First Media Television L.P.
 Note: Operating as a translator.

***Walla Walla**—K09WL, Ronald A. Bevins. Phone: 509-248-5971.
 Technical Facilities: 10-w TPO, 0.09-kw ERP, 22-ft. above ground, 3303-ft. above sea level, lat. 45° 49' 51", long. 118° 15' 45".
 Transmitter: 3.2-mi. SE of Milton-Freewater.
 Ownership: Ronald A. Bevins.

Walla Walla—K22BI, Blue Mountain Bcstg. Assoc. Inc. Phone: 509-529-9149. Fax: 509-529-0661.
 Studio: 12th & Larch St., College Place, WA 99324.
 Technical Facilities: 100-w TPO, 1.11-kw ERP, 36-ft. above ground, 3711-ft. above sea level, lat. 45° 59' 20", long. 118° 10' 29".
 Transmitter: Near top of Pikes Peak, 11-mi. ENE of Milton-Freewater & 11-mi. SE of College Place.
 Ownership: Blue Mountain Broadcasting Association Inc.
 Satellite programming: Three Angels Bcstg. Network.
 Personnel: Lynelle Childs, General Manager; Jim Roe, Chief Engineer.
 Note: Operating as a translator.

Walla Walla—K27DD, Blue Mountain Bcstg. Assoc. Inc. Phone: 509-529-9149. Fax: 509-529-0661.
 Technical Facilities: 100-w TPO, 2.9-kw ERP, 141-ft. above ground, 981-ft. above sea level, lat. 46° 03' 44", long. 118° 23' 02".
 Transmitter: Gose St. & Finch Ave., College Place.
 Equipment: Television Technology transmitter; Scala antenna.
 Ownership: Blue Mountain Broadcasting Association Inc.
 Satellite programming: Three Angels Bcstg. Network.
 Advertising:
 Personnel: Lynelle Childs, Station Manager; Jim Roe, Chief Engineer.
 Note: Operating as a translator.

***Walla Walla**—K47EV, Radiant Light Broadcasting. Phone: 509-943-9919.
 Technical Facilities: 1000-w TPO, 15.2-kw ERP, 26-ft. above ground, 3015-ft. above sea level, lat. 45° 47' 52", long. 118° 22' 07".
 Transmitter: Weston Mountain, 2.5-mi. SE of Weston.
 Ownership: Radiant Light Broadcasting.

Wapato & Toppenish—K56EG, Ronald A. Bevins.
 Technical Facilities: 100-w TPO, 0.39-kw ERP, 43-ft. above ground, 1867-ft. above sea level, lat. 46° 31' 59", long. 120° 29' 41".
 Holds CP for change to 2.48-kw ERP. BPTTL-9304022U.
 Transmitter: Ahtanum Ridge, 1.5-mi. SSW of Union Gap.
 Ownership: Ronald A. Bevins.

Wenatchee—K14BF, Westcoast Bcstg. Co.
 Technical Facilities: 0.78-kw ERP, lat. 47° 27' 51", long. 120° 12' 26".
 Began Operation: December 1, 1986.
 Ownership: Westcoast Broadcasting Co.

***Wenatchee**—K34EM, Trinity Broadcasting Network. Phone: 714-832-2950.
 Affiliation: TBN.
 Technical Facilities: 1000-w TPO, 12.2-kw ERP, 89-ft. above ground, 3293-ft. above sea level, lat. 47° 26' 22", long. 120° 10' 55".
 Transmitter: Clark-Badger Mountain tower site.
 Ownership: Trinity Broadcasting Network Inc.

Wenatchee—K47EW, Lonnie K. Hubbard. Phone: 509-663-0254.
 Technical Facilities: 6-w TPO, 0.194-kw ERP, 80-ft. above ground, 889-ft. above sea level, lat. 47° 22' 10", long. 120° 13' 30".
 Transmitter: 205 1st St., First/Chelan Bldg.
 Began Operation: July 9, 1996.
 Ownership: Lonnie K. Hubbard.

Wenatchee/East Wenatchee—K30AJ, Spokane Television Inc. Phone: 509-324-4000.
 Studio: W. 500 Boone Ave., Spokane, WA 99201.
 Technical Facilities: 100-w TPO, 0.679-kw ERP, 17-ft. above ground, 2037-ft. above sea level, lat. 47° 22' 52", long. 120° 17' 16".
 Transmitter: Wenatchee Heights, 1.5-mi. from Wenatchee.
 Equipment: TTC transmitter; Scala antenna.
 Began Operation: May 10, 1985.
 Ownership: Spokane Television Inc.
 Multichannel TV Sound: Stereo only.
 Represented (sales): Harrington, Righter & Parsons Inc.
 Represented (engineering): Hatfield & Dawson P.E.

Represented (legal): Brown, Finn & Nietert, Chartered.
 Personnel: See KXLY-TV Spokane, WA.
 Note: Operating as a translator.

***Yakima**—K14JH, Communications Properties Inc. Phone: 201-977-8621. Fax: 201-977-0812. E-mail: birger@webspan.net
 Technical Facilities: 100-w TPO, 3.1-kw ERP, 49-ft. above ground, 3133-ft. above sea level, lat. 46° 29' 12", long. 120° 00' 10".
 Transmitter: Rattlesnake Hills, approx. 8.7-mi. N of Sunnyside.
 Ownership: Communications Properties Inc.

Yakima—K17CJ, Ronald A. Bevins. Phone: 509-452-8817. Fax: 509-248-5971.
 Studio: 713 W. Yakima Ave., Yakima, WA 98902.

Technical Facilities: 1000-w TPO, 4.21-kw ERP, 43-ft. above ground, 1867-ft. above sea level, lat. 46° 31' 59", long. 120° 29' 41".

Transmitter: Ahtanum Ridge, 1.5-mi. SSW of Union Gap.

Equipment: Television Technology transmitter; Scala antenna.

Satellite earth stations: Cosmos, 3.2-meter; Uniden receivers.

Ownership: Ronald A. Bevins.

Advertising: Yes. Rates: \$75.00/30 Sec.; \$100.00/Min.; \$500.00/Hour.

Represented (sales): Paul Mendez.

Represented (engineering): Andy Leberge.

Represented (legal): Robert Inouye.

Personnel: Ronald Bevins, General Manager;

Don Mitchell, Operations Manager; Ricardo

Barrientes, Production Manager.

Yakima—KDHV-LP, Ch. 64, Christian Bcstg. of Yakima Inc. Phone: 509-248-1700.

Technical Facilities: 100-w TPO, 12.5-kw ERP, lat. 46° 31' 49", long. 120° 27' 15".

Ownership: Christian Broadcasting Network.

Satellite programming: Trinity Bcstg. Network.

Advertising: Yes.

Represented (engineering): Kevin Whitaker.

Represented (legal): Joseph E. Dunne III.

Personnel: Daniel Waldrop, General Manager.

Yakima—K66EU, Watch TV Inc. Phone: 503-224-9282. Fax: 503-224-7003.

Affiliation: TMO.

Technical Facilities: 494-w TPO, 7.5-kw ERP, 19-ft. above ground, 2188-ft. above sea level, lat. 46° 31' 40", long. 120° 33' 06".

Transmitter: Approx 3.6-mi. S of Yakima on Ahtanum Ridge.

Began Operation: March 4, 1996.

Ownership: Watch TV Inc.

Represented (sales): Larson Hispanic.

Personnel: Greg Herman, General Manager;

Roy Larson, Sales Manager.

Yakima—KCYU-LP, Ch. 68, Mountain Licenses L.P. Phones: 509-448-2828; 517-347-4141. Fax: 509-448-3815.

Technical Facilities: 1000-w TPO, 24.7-kw ERP, 1722-ft. above sea level, lat. 46° 31' 56", long. 120° 29' 00".

Transmitter: Ahtanum Ridge, S of Yakima.

Equipment: Television Technology transmitter; Scala antenna.

Ownership: Northwest Broadcasting Inc.

Satellite programming: Fox.

Advertising: Yes.

Represented (sales): Petry Television Inc.

Represented (legal): Leventhal, Senter & Ler-

man.

Personnel: Bob Hamacher, General Manager;

John Witte, Sales Manager.

Note: Operating as a translator.

Yakima-Toppenish—K58DL, Three Angels Bcstg. Network Inc. Phone: 618-627-4651. Fax: 618-627-2726. E-mail: 104074.1471@compuserve.com; threeabn@midwest.net
 Technical Facilities: 1000-w TPO, 19-kw ERP, 98-ft. above ground, 2129-ft. above sea level, lat. 46° 31' 42", long. 120° 31' 16".
 Transmitter: Ahtanum Ridge, near Yakima.
 Equipment: Acrodyne transmitter; Jampro antenna.
 Satellite earth stations: Scientific-Atlanta, 3-meter; M/A-Com receivers.
 Began Operation: April 1, 1990.
 Ownership: Three Angels Broadcasting Network Inc.
 Satellite programming: 3 ABN.
 Personnel: Moses Primo, General Manager; Clarence Larson, Chief Engineer; Linda Shelton, Program Director.

Yakima-Wapato—K60EB, Ronald A. Bevins.
 Technical Facilities: 1000-w TPO, 25-kw ERP, 43-ft. above ground, 1867-ft. above sea level, lat. 46° 31' 59", long. 120° 29' 41".
 Transmitter: Ahtanum Ridge, 1.5-mi. SSW of Union Gap.
 Ownership: Ronald A. Bevins.

West Virginia

***Charleston**—W23BH, Lee Enterprises Inc. Phones: 304-697-4780; 304-344-3521. Fax: 304-522-8721. E-mail: wsaznews@ianet.net
 Web Site: http://www.ianet.net.wsaz

Technical Facilities: 1000-w TPO, 23-kw ERP, 164-ft. above ground, 1184-ft. above sea level, lat. 38° 22' 31", long. 81° 39' 22".

Transmitter: End of Garfield St.

Equipment: Acrodyne transmitter; Andrew antenna.

Began Operation: June 30, 1995.

Ownership: Lee Enterprises Inc.

Multichannel TV Sound: Stereo and separate audio program.

Advertising: Yes. Rates: \$5000.00/30 Sec.

Represented (sales): Katz Communications Inc.

Represented (legal): Reed, Smith, Shaw & McClay.

Personnel: Don Ray, General Manager; Bill Gal-

loway, Chief Engineer; Chris Leister, Sales

Manager.

***Charleston**—W36BF, John Walton.
 Technical Facilities: 2000-w TPO, 29.2-kw ERP, 92-ft. above ground, 1174-ft. above sea level, lat. 38° 21' 26", long. 81° 36' 20".
 Transmitter: End of Denton St.
 Ownership: John Walton.

***Charleston**—W53BJ, Kaleidoscope Affiliates L.L.C. Phone: 501-221-0400. Fax: 501-221-1101. E-mail: larry@ktv.net
 Web Site: http://www.ktv.net

Technical Facilities: 930-w TPO, 20-kw ERP, 30-ft. above ground, 1188-ft. above sea level, lat. 38° 20' 24", long. 81° 44' 13".

Transmitter: 0.5-mi. S of Kanawha River & MacCorkle Ave.

Equipment: ITS transmitter; Antenna Concepts antenna.

Satellite earth stations: Scientific-Atlanta, 5-meter; Scientific-Atlanta, Standard Communications receivers.

Ownership: Kaleidoscope Affiliates L.L.C.

Satellite programming: Kaleidoscope.
 Represented (legal): Irwin, Campbell & Tannenwald, P.C.

Waukegan—W148I, Channel America LPTV License Subsidiary Inc.
 Technical Facilities: 1000-w TPO, 24.5-kw ERP, 194-ft. above ground, 748-ft. above sea level, lat. 38° 25' 16", long. 82° 26' 04".
 Transmitter: West Virginia Bldg., 910 4th Ave., Waukegan.
 Began Operation: April 1, 1986.
 Ownership: Channel America LPTV License Subsidiary Inc.
 Satellite programming: America One.
 Advertising: Yes.

Waukegan—W178H, Northeast LPTV-License Inc. Phone: 813-573-0339. Fax: 813-2-1488.
 Technical Facilities: 1000-w TPO, 10.13-kw ERP, 423-ft. above ground, 1276-ft. above sea level, lat. 38° 25' 11", long. 82° 24' 06".
 Transmitter: WTCR(FM)/WTSF(TV) antenna.

Waukegan—W198K, National Minority TV. Phone: 714-455-2575. Fax: 714-455-89. Web Site: <http://www.nmtv.org/>
 Technical Facilities: 1000-w TPO, 9.8-kw ERP, 5-ft. above ground, 1142-ft. above sea level, lat. 38° 25' 17", long. 82° 23' 47".
 Transmitter: Rotary Park Antenna Farm.
 Began Operation: May 11, 1992.
 Ownership: National Minority TV Inc.
 Satellite programming: Trinity Bcstg. Network.
 Represented (engineering): du Treil, Lundin & Pickley.
 Represented (legal): Fisher Wayland Cooper Adler & Zaragoza L.L.P.
 Personnel: Mark Fountain, Chief Engineer.

Waukegan—W55AT, Channel America LPTV License Subsidiary Inc.
 Technical Facilities: 1000-w TPO, 24.5-kw ERP, 194-ft. above ground, 748-ft. above sea level, lat. 38° 25' 16", long. 82° 26' 04".
 Transmitter: West Virginia Bldg., 910 4th Ave., Waukegan.
 Ownership: Channel America LPTV License Subsidiary Inc.
 Operating as a translator.

Waukegan—W69DD, Bruce Merrill. Phone: 712-948-3776.
 Technical Facilities: 100-w TPO, 0.53-kw ERP, 17-ft. above ground, 1197-ft. above sea level, lat. 38° 25' 27", long. 82° 32' 04".
 Transmitter: 1-mi. NE of U.S. 52.
 Ownership: Bruce Merrill.

Wausau—W39AZ, Trinity Bcstg. Network Inc. Phone: 714-832-2950.
 Affiliation: TBN.
 Technical Facilities: 1000-w TPO, 12.9-kw ERP, 427-ft. above ground, 1217-ft. above sea level, lat. 39° 19' 27", long. 81° 37' 33".
 Transmitter: 0.2-mi. WNW of intersection of Jayrd Rd. & Farson St., Dunlap Twp.
 Satellite earth stations: Scientific-Atlanta.
 Began Operation: July 1, 1991.
 Ownership: Trinity Broadcasting Network Inc.

Wausau—W16BK, Word of Life Ministry. Phone: 715-843-8003.
 Technical Facilities: 1000-w TPO, 35.1-kw ERP, 164-ft. above ground, 2122-ft. above sea level, lat. 37° 24' 50", long. 81° 37' 00".

Transmitter: 0.63-mi. W of State Rte. 16 & U.S. Rte. 52 intersection.
 Ownership: Word of Life Ministry.

***Wheeling**—W28AS, Tumpike Television.
 Technical Facilities: 29.9-kw ERP, lat. 40° 04' 58", long. 80° 46' 18".
 Ownership: Tumpike TV.

***Wheeling**—W62BW, Abacus Television. Phone: 202-462-3680.
 Technical Facilities: 1000-w TPO, 42.3-kw ERP, 276-ft. above ground, 1434-ft. above sea level, lat. 40° 04' 58", long. 80° 46' 18".
 Transmitter: Woods Rd., near Brookside.
 Ownership: Abacus Television.
 Personnel: Benjamin Perez, General Manager.
 Note: Operating as a translator.

Wisconsin

Adams—W64AU, State of Wisconsin Educational Communications Board. Phone: 608-264-9600. Fax: 608-264-9622.
 Technical Facilities: 1000-w TPO, 15.5-kw ERP, 173-ft. above ground, 1411-ft. above sea level, lat. 43° 59' 16", long. 89° 49' 05".
 Transmitter: Friendship, WI.
 Equipment: Acrodyne transmitter; Bogner antenna.
 Began Operation: March 1, 1988.
 Ownership: Wisconsin Educational Communications Board.
 Represented (legal): Dow, Lohnes & Albertson.
 Note: Operating as a translator.

***Ashland**—W25CA, Capital Broadcast Television. Phone: 715-372-5400.
 Technical Facilities: 1000-w TPO, 10.3-kw ERP, 301-ft. above ground, 958-ft. above sea level, lat. 46° 34' 11", long. 90° 58' 39".
 Holds CP for change to 100-w TPO, 1.25-kw ERP, 82-ft. above ground, 741-ft. above sea level, lat. 46° 35' 24", long. 90° 53' 03", transmitter to 122 3rd St. W, Ashland.
 BMMPTL-960617IA.
 Transmitter: 2.2-mi. SW of Ashland.
 Ownership: Capital Broadcast Television.

Crandon—W04CS, Ronald La Verne Myers. Phone: 715-356-3554.
 Technical Facilities: 100-w TPO, 0.617-kw ERP, 351-ft. above ground, 1962-ft. above sea level, lat. 45° 43' 34", long. 89° 24' 51".
 Transmitter: 0.2-mi. E of Spider Lake Rd. & Crystal Lake Rd., La Pine.
 Equipment: Triple Crown transmitter; Scala antenna.
 Began Operation: March 23, 1994.
 Ownership: Ronald L. Myers.
 Satellite programming: Three Angels Broadcasting Network.
 Represented (engineering): Moffet, Larson & Johnson Inc.
 Represented (legal): Donald E. Martin.
 Personnel: Ronald L. Myers, General Manager.

***Eagle River**—W15BN, Frank J. Catz Living Trust. Phone: 415-854-0111. Fax: 415-854-0223.
 Technical Facilities: 130-w TPO, 1-kw ERP, 344-ft. above ground, 1984-ft. above sea level, lat. 45° 58' 38", long. 89° 14' 52".
 Transmitter: 1.9-mi. N of Eagle River Airport.
 Ownership: Frank J. Catz Living Trust.

***Eagle River**—W178W, Fred Allison McHan. Phone: 209-456-5571.
 Technical Facilities: 130-w TPO, 1-kw ERP, 195-ft. above ground, 1795-ft. above sea level, lat. 45° 58' 38", long. 89° 14' 52".

Transmitter: 2-mi. N of Eagle River Airport.
 Ownership: Fred A. McHan.

***Eagle River**—W2180, Scholl W. Guin.
 Technical Facilities: 130-w TPO, 1-kw ERP, 197-ft. above ground, 1801-ft. above sea level, lat. 45° 58' 38", long. 89° 14' 52".
 Transmitter: 2-mi. N of Eagle River Airport.
 Ownership: Scholl W. Guin.

***Eagle River**—W288W, Lyn Guin. Phone: 916-446-3594.
 Technical Facilities: 130-w TPO, 1-kw ERP, 197-ft. above ground, 1801-ft. above sea level, lat. 45° 58' 38", long. 89° 14' 52".
 Transmitter: 2-mi. N of Eagle River Airport.
 Ownership: Lyn R. Guin.

***Eagle River**—W34CG, Betsy Reed.
 Technical Facilities: 130-w TPO, 1-kw ERP, 195-ft. above ground, 1795-ft. above sea level, lat. 45° 58' 38", long. 89° 14' 52".
 Transmitter: 2-mi. N of Eagle River Airport.
 Ownership: Betsy Reed.

***Eagle River**—W46CN, Michael A. Daniels.
 Technical Facilities: 130-w TPO, 1-kw ERP, 195-ft. above ground, 1795-ft. above sea level, lat. 45° 58' 38", long. 89° 14' 52".
 Transmitter: 2-mi. N of Eagle River Airport.
 Ownership: Michael A. Daniels.

***Eagle River**—W48CE, Michael A. Daniels.
 Technical Facilities: 130-w TPO, 1-kw ERP, 195-ft. above ground, 1795-ft. above sea level, lat. 45° 58' 38", long. 89° 14' 52".
 Transmitter: 2-mi. N of Eagle River Airport.
 Ownership: Michael A. Daniels.

***Eagle River**—W52CH, Michael A. Daniels.
 Technical Facilities: 130-w TPO, 1-kw ERP, 195-ft. above ground, 1795-ft. above sea level, lat. 45° 58' 38", long. 89° 14' 52".
 Transmitter: 2-mi. N of Eagle River Airport.
 Ownership: Michael A. Daniels.

***Eagle River**—W55CN, L. Anne Lund.
 Technical Facilities: 130-w TPO, 1-kw ERP, 195-ft. above ground, 1795-ft. above sea level, lat. 45° 58' 38", long. 89° 14' 52".
 Transmitter: 2-mi. N of Eagle River Airport.
 Ownership: L. Anne Lund.

***Eagle River**—W62CU, A.J. Martin. Phone: 218-765-3333. Fax: 218-765-3040.
 Technical Facilities: 130-w TPO, 1-kw ERP, 195-ft. above ground, 1795-ft. above sea level, lat. 45° 58' 38", long. 89° 14' 52".
 Transmitter: 2-mi. N of Eagle River Airport.
 Ownership: A.J. Martin.
 Personnel: A.J. Martin, General Manager.

***Eagle River**—W64CE, Kyle Pope.
 Technical Facilities: 500-w TPO, 1-kw ERP, 344-ft. above ground, 1984-ft. above sea level, lat. 45° 58' 38", long. 89° 14' 52".
 Transmitter: 2-mi. N of Eagle River Airport.
 Ownership: Kyle T. Pope.

***Eagle River**—W66CU, Jeffrey R. Guin. Phone: 218-365-2639.
 Technical Facilities: 130-w TPO, 1-kw ERP, 195-ft. above ground, 1795-ft. above sea level, lat. 45° 58' 38", long. 89° 14' 52".
 Transmitter: 2-mi. N of Eagle River Airport.
 Ownership: Jeffrey R. Guin.

***Eagle River**—W68CW, Jeffrey R. Guin. Phone: 218-365-2639.
 Technical Facilities: 500-w TPO, 0.1-kw ERP, 492-ft. above ground, 1985-ft. above sea level, lat. 45° 58' 38", long. 89° 14' 52".
 Transmitter: 2-mi. N of Eagle River Airport.
 Ownership: Jeffrey R. Guin.

Green Bay—W57BJ, Three Angels Bcstg. Network Inc. Phone: 618-627-4651. Fax: 618-627-2726. E-mail: 104074.1471@compuserve.com; threeabn@midwest.net
 Studio: RR 3, Box 176A, State Rte. 34, Thompsonville, IL 62890.

Technical Facilities: 0.33-w TPO, 10.6-kw ERP, 459-ft. above ground, 1420-ft. above sea level, lat. 44° 21' 32", long. 87° 59' 07".
 Transmitter: 3237 Shirley Rd.
 Equipment: Acrodyne transmitter; Andrew antenna.
 Satellite earth stations: Scientific-Atlanta, 2.5-meter; Uniden receivers.
 Began Operation: May 1, 1991.
 Ownership: Three Angels Broadcasting Network Inc.
 Multichannel TV Sound: No.
 Satellite programming: 3 ABN.
 Personnel: Moses Primo, General Manager; Clarence Larson, Chief Engineer; Linda Shelton, Program Director.

Green Bay—W68BS, Trinity Bcstg. Network Inc. Phone: 714-832-2950.

Affiliation: TBN.
 Technical Facilities: 1000-w TPO, 14.1-kw ERP, 587-ft. above ground, 1473-ft. above sea level, lat. 44° 24' 31", long. 87° 59' 29".
 Transmitter: Glenmore Rd., 4.4-mi. SE of Depere Twp.
 Satellite earth stations: Scientific-Atlanta.
 Began Operation: September 15, 1988.
 Ownership: Trinity Broadcasting Network Inc.
 Represented (engineering): Smith & Fisher.
 Represented (legal): Colby M. May.
 Personnel: Paul Crouch, General Manager; Ben Miller, Chief Engineer; Rod Henke, Sales Manager.

***Hayward**—W54BV, Sandra Gardner. Phone: 702-831-9559.
 Technical Facilities: 151-w TPO, 0.6-kw ERP, 380-ft. above ground, 1565-ft. above sea level, lat. 45° 59' 07", long. 91° 32' 00".
 Transmitter: Hwy. 63, 3-mi. S of Hayward.
 Ownership: Sandra Gardner.

***Janesville**—W19BH, Trinity Bcstg. Network Inc. Phone: 714-832-2950.
 Affiliation: TBN.
 Technical Facilities: 1000-w TPO, 10.2-kw ERP, 180-ft. above ground, 1020-ft. above sea level, lat. 42° 39' 35", long. 89° 02' 32".
 Transmitter: 1436 S. Oakhill, Janesville.
 Satellite earth stations: Scientific-Atlanta.
 Ownership: Trinity Broadcasting Network Inc.

***La Crosse**—W42CE, Dennis J. Devlin. Phone: 313-728-8981.
 Technical Facilities: 138-w TPO, 1-kw ERP, 88-ft. above ground, 1309-ft. above sea level, lat. 43° 48' 44", long. 91° 11' 59".
 Transmitter: 1-mi. E of La Crosse.
 Ownership: Dennis J. Devlin.

La Crosse—W44BF, Douglas Sheldahl. Phone: 515-597-3531.
 Technical Facilities: 1000-w TPO, 7.31-kw ERP, 405-ft. above ground, 1620-ft. above sea level, lat. 43° 48' 16", long. 91° 22' 18".
 Transmitter: WLAX(TV) tower, 1000 Tschaxper Ridge Rd., La Crescent, MN.
 Ownership: Douglas Sheldahl.

Low Power TV Stations—Wisconsin

- *La Crosse**—W54CE, Dennis J. Devlin. Phone: 313-728-8981.
 Technical Facilities: 138-w TPO, 1-kw ERP, 88-ft. above ground, 1309-ft. above sea level, lat. 43° 48' 44", long. 91° 11' 59".
 Transmitter: 1-mi. E of La Crosse.
 Ownership: Dennis J. Devlin.
- *La Crosse**—W56DJ, Fernand L. Duquette. Phone: 904-756-4765.
 Technical Facilities: 138-w TPO, 1-kw ERP, 88-ft. above ground, 1309-ft. above sea level, lat. 43° 48' 44", long. 91° 11' 59".
 Transmitter: 1-mi. E of La Crosse.
 Ownership: Fernand L. Duquette.
- *La Crosse**—W61CW, Fernand L. Duquette. Phone: 904-756-4765.
 Technical Facilities: 138-w TPO, 1-kw ERP, 88-ft. above ground, 1309-ft. above sea level, lat. 43° 48' 44", long. 91° 11' 59".
 Transmitter: 1-mi. E of La Crosse.
 Ownership: Fernand L. Duquette.
- *La Crosse**—W63CM, Dennis J. Devlin. Phone: 313-728-8981.
 Technical Facilities: 138-w TPO, 1-kw ERP, 88-ft. above ground, 1309-ft. above sea level, lat. 43° 48' 44", long. 91° 11' 59".
 Transmitter: 1-mi. E of Eau Claire.
 Ownership: Dennis J. Devlin.
- *La Crosse**—W69DM, Fernand L. Duquette. Phone: 904-756-4765.
 Technical Facilities: 138-w TPO, 1-kw ERP, 88-ft. above ground, 1309-ft. above sea level, lat. 43° 48' 44", long. 91° 11' 59".
 Transmitter: 1-mi. E of La Crosse.
 Ownership: Fernand L. Duquette.
- Ladysmith**—W06AS, Bell Press Inc. Phone: 715-532-5591.
 Studio: Worden & 3rd Sts., Ladysmith, WI.
 Technical Facilities: 10-w TPO, 0.03207-kw ERP, 120-ft. above ground, 1260-ft. above sea level, lat. 45° 25' 47", long. 91° 06' 32".
 Transmitter: Bell Press Bldg., corner of W. 3rd & Worden Sts.
 Equipment: Emcee transmitter; Bogner antenna.
 Began Operation: December 2, 1982.
 Ownership: Bell Press Inc.
- Madison**—W05BD, Weather Center International Inc.
 Technical Facilities: 10-w TPO, 0.168-kw ERP, 430-ft. above ground, 1268-ft. above sea level, lat. 43° 03' 10", long. 89° 29' 10".
 Holds CP for change to 2.7-w TPO, 0.001-kw ERP, 240-ft. above ground, 1276-ft. above sea level, lat. 43° 03' 54", long. 89° 26' 23", transmitter to 125 Larkin St., Madison. BPTVL-8809121D.
 Transmitter: 6121 Odana Rd., Madison.
 Equipment: Television Technology transmitter; Bogner antenna.
 Began Operation: October 1, 1987.
 Ownership: Weather Center International Inc.
 Advertising: Yes. Rates: \$40.00/30 Sec.; \$60.00/Min.; \$200.00/Hour.
 Represented (engineering): C.E.S. Engineering.
 Represented (legal): Fletcher, Heald & Hildreth.
- Madison**—W54BH, Three Angels Bcstg. Network Inc. Phone: 618-627-4651.
 Technical Facilities: 1000-w TPO, 9.36-kw ERP, 151-ft. above ground, 1050-ft. above sea level, lat. 43° 04' 23", long. 89° 23' 11".
 Transmitter: Valley Bank Bldg., 222 W. Washington Ave.
 Equipment: Acrodyne transmitter; Scala antenna.
- Satellite earth stations: Winegard, 2-meter; Uniden receivers.
 Began Operation: March 1, 1994.
 Ownership: Three Angels Broadcasting Network Inc.
 Personnel: Moses Primo, General Manager; Clarence Larson, Chief Engineer; Linda Shelton, Program Director.
- Madison-Middleton**—W08CK, Healthy's Inc. Phone: 808-949-6507.
 Technical Facilities: 10-w TPO, 0.036-kw ERP, 180-ft. above ground, 1132-ft. above sea level, lat. 43° 04' 30", long. 89° 22' 52".
 Transmitter: 3 Pinckney St., Madison.
 Ownership: Healthy's Inc.
- *Marshfield**—W30AQ, Edwin Gungor.
 Technical Facilities: 1000-w TPO, 11.2-kw ERP, 210-ft. above ground, 1447-ft. above sea level, lat. 44° 41' 39", long. 90° 12' 25".
 Transmitter: 2701 W. Arnold St.
 Ownership: Edwin Gungor.
- Milwaukee**—WMKE-LP, Ch. 8, KM Communications Inc. Phone: 847-674-0864. Fax: 847-674-9188.
 Technical Facilities: 60-w TPO, 0.14-kw ERP, 660-ft. above ground, 1211-ft. above sea level, lat. 43° 02' 20", long. 87° 55' 04".
 Transmitter: Marc Plaza, 509 W. Wisconsin Ave.
 Equipment: Acrodyne transmitter; Scala antenna.
 Began Operation: June 15, 1986.
 Ownership: KM Communications Inc.
 Multichannel TV Sound: Stereo only.
 Satellite programming: The Box.
 Personnel: K. C. Bae, General Manager; Stan Byers, Chief Engineer.
- Milwaukee**—W46AR, Weigel Broadcasting Co. Phones: 312-705-2600; 414-271-5800. Fax: 414-272-1368.
 Technical Facilities: 1000-w TPO, 10.6-kw ERP, 69-ft. above ground, 686-ft. above sea level, lat. 43° 02' 20", long. 87° 55' 04".
 Transmitter: 777 E. Wisconsin Ave., Marc Plaza Hotel.
 Ownership: Weigel Broadcasting Co.
 Satellite programming: Univision.
 Personnel: Norman H. Shapiro, General Manager; Peter Zomaya, Sales Manager; Jim Hall, Chief Engineer.
- Milwaukee**—W65BT, Weigel Broadcasting Co. Phones: 312-705-2600; 414-271-5800. Fax: 414-272-1368.
 Technical Facilities: 1000-w TPO, 11.5-kw ERP, 600-ft. above ground, 1201-ft. above sea level, lat. 43° 02' 20", long. 87° 55' 04".
 Transmitter: Marc Plaza Hotel, 777 E. Wisconsin Ave.
 Equipment: Emcee transmitter; Bogner antenna.
 Began Operation: January 27, 1983.
 Ownership: Weigel Broadcasting Co.
 Personnel: Norman Shapiro, General Manager; Peter Zomaya, Sales Manager; Jim Hall, Chief Engineer.
 Note: Operating as a translator.
- Minocqua**—W02CF, Ronald La Veme Myers.
 Technical Facilities: 10-w TPO, 0.294-kw ERP, 1739-ft. above sea level, lat. 45° 53' 05", long. 89° 46' 50".
 Transmitter: 8674 Pine Hurst Dr.
 Began Operation: April 17, 1995.
 Ownership: Ronald L. Myers.
- Minocqua**—W31BA, Ronald La Veme Myers. Phone: 715-358-3131. E-mail: radio-74@iprolink.ch
 Technical Facilities: 100-w TPO, 0.85-kw ERP, 220-ft. above ground, 1778-ft. above sea level, lat. 45° 53' 05", long. 89° 46' 50".
 Holds CP for change to 1000-w TPO, 23.4-kw ERP, 450-ft. above ground. BPTTL-930402G2.
 Transmitter: 8674 Pine Hurst Dr.
 Began Operation: September 25, 1992.
 Ownership: Ronald L. Myers.
 Satellite programming: 3 ABN.
 Represented (engineering): Smith & Fisher.
 Represented (legal): Donald E. Martin.
 Personnel: Ronald L. Myers, General Manager.
- Oshkosh**—W34BV, Trinity Bcstg. Network Inc. Phone: 714-832-2950.
 Technical Facilities: 27.6-kw ERP, 1050-ft. above sea level, lat. 44° 07' 10", long. 88° 28' 34".
 Holds CP for change to 255-w TPO, 16.3-kw ERP, 299-ft. above ground, 1053-ft. above sea level, lat. 44° 03' 51", long. 88° 31' 43", transmitter to 3480 N. Shore Dr. BMP TTL-960329IA.
 Transmitter: 0.37-mi. SE of State Rte. A & Paynes Point Rd.
 Ownership: Trinity Broadcasting Network Inc.
- Sheboygan**—W20AG, Trinity Bcstg. Network Inc. Phone: 714-832-2950.
 Affiliation: TBN.
 Technical Facilities: 500-w TPO, 10.2-kw ERP, 272-ft. above ground, 971-ft. above sea level, lat. 43° 42' 12", long. 87° 45' 09".
 Transmitter: Security First National Bank Bldg.
 Equipment: ITS transmitter; Andrew antenna.
 Satellite earth stations: Scientific-Atlanta.
 Began Operation: August 8, 1990.
 Ownership: Trinity Broadcasting Network Inc.
 Represented (engineering): Smith & Fisher.
 Represented (legal): Colby M. May.
 Personnel: Paul Crouch, General Manager; Ben Miller, Chief Engineer; Rod Henke, Sales Manager.
- *Sturgeon Bay**—W22BW, Aries Telecommunications Corp. Phone: 414-494-2626. Fax: 414-494-9550.
 Affiliation: NBC.
 Technical Facilities: 1000-w TPO, 8.8-kw ERP, 462-ft. above ground, 1302-ft. above sea level, lat. 44° 54' 14", long. 87° 22' 13".
 Transmitter: Door County Hwy., 4.5-mi. N of Sturgeon Bay.
 Equipment: 3 DBM transmitter; SWR Inc. antenna.
 Began operation: May 17, 1995.
 Ownership: Aries Telecommunications Corp.
 Multichannel TV Sound: No.
 Represented (sales): Settel Inc.
 Represented (legal): Fisher Wayland Cooper Leader & Zaragoza L.L.P.
 Personnel: Jim Tomlin, General Manager; Jay Zollar, Sales Manager; Mark Cramer, Chief Engineer.
 Note: Operating as a translator.
- Tigerton, Marion & Wittenberg**—W04CW, Central Automatic Machining Inc. Phone: 715-535-2627.
 Technical Facilities: 10-w TPO, 0.38-kw ERP, 63-ft. above ground, 1079-ft. above sea level, lat. 44° 44' 36", long. 89° 03' 44".
 Transmitter: 220 Cedar St.
 Equipment: Acrodyne transmitter; Scala antenna; Uniden receivers.
 Began Operation: December 10, 1993.
 Ownership: Central Automatic Machining Inc.
 Satellite programming: America One; NET (Political Newstalk Network); Shepherds Chapel Network.
 Personnel: Jack Badalk Sr., General Manager.
- *Tomah**—W35BI, Magnum Radio Inc. Ph. 608-372-9600.
 Technical Facilities: 1000-w TPO, 10.3 ERP, 269-ft. above ground, 1689-ft. above sea level, lat. 43° 53' 56", long. 90° 29' 4".
 Transmitter: State Hwy. 131 & County Hwy. intersection.
 Ownership: Magnum Radio Inc.
- Waukesha**—W43AV, Waukesha Tower soc. Phone: 414-476-8142. Fax: 414-4-2514.
 Technical Facilities: 1000-w TPO, 5-kw ERP, 950-ft. above ground, 1480-ft. above sea level, lat. 42° 58' 05", long. 88° 11' 24".
 Transmitter: 2.5-mi. S of Waukesha, E of Hwy. U.
 Equipment: Emcee transmitter; Andrew antenna.
 Satellite earth stations: Microdyne, 3.5-mi. S of Waukesha.
 Began Operation: August 10, 1990.
 Ownership: Waukesha Tower Assoc.
 Satellite programming: Home Shopping Network.
 Advertising: Yes. Rates: \$50.00/30 Sec.; \$140.00/Min.
 Personnel: Robert von Bereghy, General Manager; Nancy Taft, Station Manager; Bill Truscott, Chief Engineer.
- Waupaca**—W55BY, Trinity Bcstg. Network Inc. Phone: 714-832-2950.
 Affiliation: TBN.
 Technical Facilities: 1000-w TPO, 17.8-kw ERP, 433-ft. above ground, 1312-ft. above sea level, lat. 44° 25' 03", long. 88° 55' 03".
 Transmitter: N of Bear Lake Rd., 2.6-mi. S of Manawa.
 Ownership: Trinity Broadcasting Network Inc.
 Represented (engineering): Smith & Fisher.
 Represented (legal): Colby M. May.
 Personnel: Paul Crouch, General Manager; Ben Miller, Chief Engineer; Rod Henke, Sales Manager.
- Wausau**—W29DG, Trinity Bcstg. Network Inc. Phone: 714-832-2950.
 Affiliation: TBN.
 Technical Facilities: 1000-w TPO, 7.2-kw ERP, 492-ft. above ground, 1732-ft. above sea level, lat. 46° 47' 07", long. 92° 07' 13".
 Holds CP for change to 16.7-kw ERP, 1729-ft. above sea level, lat. 44° 58' 58", long. 89° 36' 06", transmitter to near Wausau & 6th Sts. BPTTL-930402H5.
 Transmitter: 0.2-mi. N of intersection of 11th Ave. W & Skyline.
 Equipment: TTC transmitter; Andrew antenna.
 Satellite earth stations: Scientific-Atlanta, 3.2-mi. S of Wausau.
 Began Operation: May 10, 1989.
 Ownership: Trinity Broadcasting Network Inc.
 Represented (sales): Media Services Group Inc.
 Represented (engineering): Smith & Fisher.
 Represented (legal): Joseph E. Dunne III.
 Personnel: Paul F. Crouch, General Manager; Ben Miller, Chief Engineer; Rod Henke, Sales Manager.
- *Whiting**—W06BU, Roy McKistic. Phone: 404-696-5664.
 Technical Facilities: 10-w TPO, 0.8-kw ERP, 330-ft. above ground, 1391-ft. above sea level, lat. 44° 32' 36", long. 89° 40' 07".
 Transmitter: 0.25-mi N of Dear Lane & County Trunk E Junction.
 Ownership: Roy McKistic.
- *Whiting**—W16AY, Richard Grant Thomas. Phone: 515-285-6390.
 Technical Facilities: 1000-w TPO, 0.87-kw ERP, 300-ft. above ground, 1390-ft. above sea level, lat. 44° 32' 36", long. 89° 40' 07".

Transmitter: Dear Lane, 0.25-mi. N of County Trunk E junction.
Ownership: Richard G. Thomas.

Call Sign: W24BV, David L. & Carolyn D. Bilyea. Phone: 817-737-0707.

Technical Facilities: 1000-w TPO, 0.87-kw ERP, 300-ft. above ground, 1391-ft. above sea level, lat. 44° 32' 36", long. 89° 40' 07".
Transmitter: Dear Lane, 0.25-mi. N of junction with County Trunk E.
Ownership: David L. & Carolyn D. Bilyea.

Call Sign: W36BP, Grady L. Price Jr. Phone: 334-277-2980. Fax: 334-277-2987.

Technical Facilities: 1000-w TPO, 0.08-kw ERP, 300-ft. above ground, 1390-ft. above sea level, lat. 44° 32' 36", long. 89° 40' 07".
Transmitter: Dear Lane, 0.25-mi. N of County Trunk E junction.
Ownership: Grady L. Price Jr.

Call Sign: W40BC, Fred A. Tadlock. Phone: 331-922-1246.

Technical Facilities: 1000-w TPO, 0.87-kw ERP, 300-ft. above ground, 1390-ft. above sea level, lat. 44° 32' 36", long. 89° 40' 07".
Transmitter: Dear Lane, 0.25-mi. N of County Trunk E junction.
Ownership: Fred A. Tadlock.

Call Sign: W43BK, Stephen L. Price & Grady L. Price Jr. Phone: 205-288-8842.

Technical Facilities: 87-w TPO, 1-kw ERP, 99-ft. above ground, 1391-ft. above sea level, lat. 44° 32' 36", long. 89° 40' 07".
Transmitter: Dear Lane, 0.25-mi. N of County Trunk E junction.
Ownership: Grady L. Price Jr.

Call Sign: W46CC, L. Bryant Helmer. Phone: 307-740-5251.

Technical Facilities: 1000-w TPO, 0.87-kw ERP, 300-ft. above ground, 1390-ft. above sea level, lat. 44° 32' 36", long. 89° 40' 07".
Transmitter: Dear Lane, 0.25-mi. N of County Trunk E junction.
Ownership: L. Bryant Helmer.

Call Sign: W60CI, C. Larry Summerlin. Phone: 305-277-0498.

Technical Facilities: 87-w TPO, 1-kw ERP, 100-ft. above ground, 1390-ft. above sea level, lat. 44° 32' 36", long. 89° 40' 07".
Transmitter: Dear Lane, 0.25-mi. N of County Trunk E junction.
Ownership: C. Larry Summerlin.

Call Sign: W65GK, Louis J. Hadbavny. Phone: 308-725-0911.

Technical Facilities: 87-w TPO, 1-kw ERP, 100-ft. above ground, 1391-ft. above sea level, lat. 44° 32' 36", long. 89° 40' 07".
Transmitter: Dear Lane, 0.25-mi. N of County Trunk E junction.
Ownership: Louis J. Hadbavny.

Wyoming

Call Sign: Afton & Thayne—K15EF, The Town of Afton. Phone: 307-886-9831.

Technical Facilities: 250-w TPO, 1.4-kw ERP, 88-ft. above ground, 7215-ft. above sea level, lat. 42° 51' 10", long. 110° 56' 12".
Transmitter: Heiner Hill, approx. 10-mi. N of Afton.
Ownership: Town of Afton.

Call Sign: Afton & Thayne—K17DY, Town of Afton. Phone: 307-886-9831.

Technical Facilities: 250-w TPO, 1.37-kw ERP, 89-ft. above ground, 7215-ft. above sea level, lat. 42° 51' 10", long. 110° 56' 12".
Transmitter: 10-mi. N of Afton.
Ownership: Town of Afton.

Call Sign: Afton & Thayne—K23DY, The Town of Afton. Phone: 307-886-9831.

Technical Facilities: 250-w TPO, 1.35-kw ERP, 88-ft. above ground, 7214-ft. above sea level, lat. 42° 51' 10", long. 110° 56' 12".
Transmitter: Heiner Hill, approx. 10-mi. N of Afton.
Ownership: Town of Afton.

Call Sign: Afton & Thayne—K25EX, The Town of Afton. Phone: 307-886-9831.

Technical Facilities: 250-w TPO, 1.35-kw ERP, 88-ft. above ground, 7214-ft. above sea level, lat. 42° 51' 10", long. 110° 56' 12".
Transmitter: Heiner Hill, approx. 10-mi. N of Afton.
Ownership: Town of Afton.

Call Sign: Afton & Thayne—K27ES, The Town of Afton. Phone: 307-886-9831.

Technical Facilities: 250-w TPO, 1.37-kw ERP, 82-ft. above ground, 7208-ft. above sea level, lat. 42° 51' 10", long. 110° 56' 12".
Transmitter: Heiner Hill, approx. 10-mi. N of Afton.
Ownership: Town of Afton.

Call Sign: Afton & Thayne—K40EY, Town of Afton. Phone: 307-886-9831.

Technical Facilities: 250-w TPO, 1.37-kw ERP, 82-ft. above ground, 7208-ft. above sea level, lat. 42° 51' 10", long. 110° 56' 12".
Transmitter: Heiner Hill, 5-mi. SE of Thayne.
Ownership: Town of Afton.

Call Sign: Afton & Thayne—K43EH, Lincoln County School District No. 2. Phone: 307-886-3811.

Technical Facilities: 250-w TPO, 1.4-kw ERP, 75-ft. above ground, 7201-ft. above sea level, lat. 42° 51' 10", long. 110° 56' 12".
Transmitter: Heiner Hill, approx. 10-mi. N of Afton.
Ownership: Lincoln County School District No. 2.

Call Sign: Afton & Thayne—K52FH, Town of Afton. Phone: 307-886-9831.

Technical Facilities: 250-w TPO, 1.37-kw ERP, 75-ft. above ground, 7201-ft. above sea level, lat. 42° 51' 10", long. 110° 56' 12".
Transmitter: Heiner Hill, 5-mi. SE of Thayne.
Ownership: Town of Afton.

Call Sign: Afton & Thayne—K53EW, Lincoln County School District No. 2. Phone: 307-886-3811.

Technical Facilities: 250-w TPO, 1.4-kw ERP, 75-ft. above ground, 7201-ft. above sea level, lat. 42° 51' 10", long. 110° 56' 12".
Transmitter: Heiner Hill, approx. 10-mi. N of Afton.
Ownership: Lincoln County School District No. 2.

Call Sign: Afton & Thayne—K55FT, Lincoln County School District No. 2. Phone: 307-886-3811.

Technical Facilities: 250-w TPO, 1.38-kw ERP, 69-ft. above ground, 7195-ft. above sea level, lat. 42° 51' 10", long. 110° 56' 12".
Transmitter: Heiner Hill, approx. 10-mi. N of Afton.
Ownership: Lincoln County School District No. 2.

Call Sign: Afton & Thayne—K57GH, Western Wyoming College. Phone: 307-886-3834.

Technical Facilities: 250-w TPO, 1.4-kw ERP, 69-ft. above ground, 7195-ft. above sea level, lat. 42° 51' 10", long. 110° 56' 12".
Transmitter: Heiner Hill, approx. 10-mi. N of Afton.
Ownership: Western Wyoming College.

Call Sign: Afton & Thayne—K61FV, Lincoln County School District No. 2. Phone: 307-886-3811.

Technical Facilities: 250-w TPO, 1.38-kw ERP, 69-ft. above ground, 7195-ft. above sea level, lat. 42° 51' 10", long. 110° 56' 12".
Transmitter: Heiner Hill, approx. 9.9-mi. N of Afton.
Ownership: Lincoln County School District No. 2.

Call Sign: Afton & Thayne—K63FH, Western Wyoming College. Phone: 307-886-3834.

Technical Facilities: 250-w TPO, 1.38-kw ERP, 69-ft. above ground, 7195-ft. above sea level, lat. 42° 51' 10", long. 110° 56' 12".
Transmitter: Heiner Hill, approx. 10-mi. N of Afton.
Ownership: Western Wyoming College.

Call Sign: Afton & Thayne—K69GG, Western Wyoming College. Phone: 307-886-3834.

Technical Facilities: 250-w TPO, 1.4-kw ERP, 69-ft. above ground, 7188-ft. above sea level, lat. 42° 51' 10", long. 110° 56' 12".
Transmitter: Heiner Hill, approx. 10-mi. N of Afton.
Ownership: Western Wyoming College.

Call Sign: Big Laramie Valley, Bosler & Laramie—K03CR, Laramie Plains Antenna TV Assn Inc.

Technical Facilities: 10-w TPO, 0.06-kw ERP, lat. 41° 14' 16", long. 105° 27' 48".
Ownership: Laramie Plains Antenna TV Association Inc.
Note: Operating as a translator.

Call Sign: Big Laramie Valley, Bosler & Laramie—K10FQ, Laramie Plains Antenna TV Assn. Inc.

Technical Facilities: 10-w TPO, 0.1-kw ERP, lat. 41° 14' 16", long. 105° 27' 48".
Ownership: Laramie Plains Antenna TV Association Inc.
Note: Operating as a translator.

Call Sign: Big Laramie Valley, Bosler & Laramie—K12FY, Laramie Plains Antenna TV Assn. Inc.

Technical Facilities: 10-w TPO, 0.1-kw ERP, lat. 41° 14' 16", long. 105° 27' 48".
Ownership: Laramie Plains Antenna TV Association Inc.
Note: Operating as a translator.

Call Sign: Casper—K06KH, Casper Community College District. Phone: 307-268-2547. Fax: 307-235-1461. E-mail: leroy@admin.cc.wyecn.edu

Technical Facilities: 100-w TPO, 0.162-kw ERP, 102-ft. above ground, 8118-ft. above sea level, lat. 42° 44' 26", long. 106° 21' 34".
Transmitter: 7.5-mi. S of Casper, on Casper Mountain.
Ownership: Casper Community College District.

Call Sign: Casper—K13UC, Manna Media Corp. Phone: 307-265-4453.

Affiliation: TBN.
Studio: 2251 Mariposa Blvd., Casper, WY 82602.
Technical Facilities: 0.03-kw ERP, 195-ft. above ground, 5169-ft. above sea level, lat. 42° 52' 55", long. 106° 17' 11".
Transmitter: 2370 N. Station Rd., Casper, WY.

Equipment: Television Technology transmitter; Bogner antenna.

Began Operation: January 29, 1986.
Ownership: Manna Media Corp.
Advertising: No.
Represented (legal): Fisher Wayland Cooper Leader & Zaragoza L.L.P.
Personnel: Fred Hildebrand, Chief Engineer; John S. Runge, Business Manager.

Call Sign: Casper—K26ES, Charles W. Swaner. Phone: 206-746-4064.

Technical Facilities: 117-w TPO, 0.904-kw ERP, 281-ft. above ground, 8298-ft. above sea level, lat. 42° 44' 37", long. 106° 18' 26".
Transmitter: 1-mi. SW of State Rte. 251.
Ownership: Charles W. Swaner.

Call Sign: Casper—K30EX, Edna F. Desmond. Phone: 209-435-9648.

Technical Facilities: 117-w TPO, 0.904-kw ERP, 281-ft. above ground, 8298-ft. above sea level, lat. 42° 44' 37", long. 106° 18' 26".
Transmitter: 1-mi. SW of State Rte. 251.
Ownership: Edna F. Desmond.

Call Sign: Casper—K32EE, Harold Hubbard. Phone: 808-539-3888.

Technical Facilities: 117-w TPO, 0.904-kw ERP, 281-ft. above ground, 8298-ft. above sea level, lat. 42° 44' 37", long. 106° 18' 26".
Transmitter: 1-mi. SW of State Rte. 251.
Ownership: Harold Hubbard.

Call Sign: Casper—K36EE, Charles Cline. Phone: 408-449-2339.

Technical Facilities: 117-w TPO, 0.904-kw ERP, 281-ft. above ground, 8298-ft. above sea level, lat. 42° 44' 37", long. 106° 18' 26".
Transmitter: 1-mi. SW of State Rte. 251.
Ownership: Charles G. Cline.

Call Sign: Casper—K38EQ, Jean L. & Neil M. Cusick. Phone: 510-735-3456.

Technical Facilities: 117-w TPO, 0.904-kw ERP, 281-ft. above ground, 8298-ft. above sea level, lat. 42° 44' 37", long. 106° 18' 26".
Transmitter: 1-mi. SW of State Rte. 251.
Ownership: Jean L. & Neil M. Cusick.

Call Sign: Casper—K40ES, I. L. Boeskool Money Purchase Pension Trust. Phone: 703-412-0130.

Technical Facilities: 117-w TPO, 0.904-kw ERP, 281-ft. above ground, 8298-ft. above sea level, lat. 42° 44' 37", long. 106° 18' 26".
Transmitter: 1-mi. SW of State Rte. 251.
Ownership: I. L. Boeskool Money Purchase Pension Trust.

Call Sign: Casper—K42EF, Ann Gordon. Phone: 316-221-4665.

Technical Facilities: 117-w TPO, 0.904-kw ERP, 281-ft. above ground, 8298-ft. above sea level, lat. 42° 44' 37", long. 106° 18' 26".
Transmitter: 1-mi. SW of State Rte. 251.
Ownership: Ann Gordon.

Call Sign: Casper—K44EP, Ann Gordon. Phone: 316-221-4665.

Technical Facilities: 117-w TPO, 0.904-kw ERP, 281-ft. above ground, 8298-ft. above sea level, lat. 42° 44' 37", long. 106° 18' 26".
Transmitter: 1-mi. SW of State Rte. 251.
Ownership: Ann Gordon.

Low Power TV Stations—Wyoming

- *Casper**—K46EL, Sherri Gardner. Phone: 702-831-9559.
 Technical Facilities: 117-w TPO, 0.904-kw ERP, 281-ft. above ground, 8298-ft. above sea level, lat. 42° 44' 37", long. 106° 18' 26".
 Transmitter: 1-mi. SW of State Rte. 251.
 Ownership: Sherri Gardner.
- *Casper**—K48FK, Sherri Gardner.
 Technical Facilities: 117-w TPO, 0.904-kw ERP, 281-ft. above ground, 8298-ft. above sea level, lat. 42° 44' 37", long. 106° 18' 26".
 Transmitter: 1-mi. SW of State Rte. 251.
 Ownership: Sherri Gardner.
- *Casper**—K50EN, Sherri Gardner.
 Technical Facilities: 117-w TPO, 0.904-kw ERP, 281-ft. above ground, 8300-ft. above sea level, lat. 42° 44' 37", long. 106° 18' 26".
 Transmitter: 1-mi. SW of State Rte. 251.
 Ownership: Sherri Gardner.
- *Casper**—K52FD, Sandra Gardner. Phone: 702-831-9559.
 Technical Facilities: 117-w TPO, 0.904-kw ERP, 281-ft. above ground, 8298-ft. above sea level, lat. 42° 44' 37", long. 106° 18' 26".
 Transmitter: 1-mi. SW of State Rte. 251.
 Ownership: Sandra Gardner.
- *Casper**—K54FE, Sandra Gardner. Phone: 702-831-9559.
 Technical Facilities: 117-w TPO, 0.904-kw ERP, 281-ft. above ground, 8298-ft. above sea level, lat. 42° 44' 37", long. 106° 18' 26".
 Transmitter: 1-mi. SW of State Rte. 251.
 Ownership: Sandra Gardner.
- *Casper**—K57GZ, Sandra Gardner. Phone: 702-831-9559.
 Technical Facilities: 117-w TPO, 0.904-kw ERP, 281-ft. above ground, 8298-ft. above sea level, lat. 42° 44' 37", long. 106° 18' 26".
 Transmitter: 1-mi. SW of State Rte. 251.
 Ownership: Sandra Gardner.
- *Casper**—K60FW, Samuel M. Mims Jr. Phone: 214-368-4497.
 Technical Facilities: 117-w TPO, 0.904-kw ERP, 281-ft. above ground, 8298-ft. above sea level, lat. 42° 44' 37", long. 106° 18' 26".
 Transmitter: 1-mi. SW of State Rte. 251.
 Ownership: Samuel M. Mims Jr.
- *Casper**—K62FE, Charles W. Swaner. Phone: 206-746-4064.
 Technical Facilities: 117-w TPO, 0.904-kw ERP, 281-ft. above ground, 8298-ft. above sea level, lat. 42° 44' 37", long. 106° 18' 26".
 Transmitter: 1-mi. SW of State Rte. 251.
 Ownership: Charles W. Swaner.
- *Casper**—K66FK, John A. Lee. Phone: 809-741-1544.
 Technical Facilities: 117-w TPO, 0.904-kw ERP, 281-ft. above ground, 8298-ft. above sea level, lat. 42° 44' 37", long. 106° 18' 26".
 Transmitter: 1-mi. SW of State Rte. 251.
 Ownership: John A. Lee.
- Cheyenne**—KMAH-LP, Ch. 39, Robert R. Rule.
 Technical Facilities: 20-w TPO, 0.222-kw ERP, 6198-ft. above sea level, lat. 41° 10' 01", long. 104° 45' 21".
 Holds CP for change to 1000-w TPO, 10.2-kw ERP, 6201-ft. above sea level. BPTTL-JF0415DG.
 Transmitter: 5318 Braehill Rd.
 Ownership: Robert R. Rule.
- *Cheyenne**—K43EM, Aracelis Ortiz.
 Technical Facilities: 1000-w TPO, 26.2-kw ERP, 351-ft. above ground, 3064-ft. above sea level, lat. 41° 07' 01", long. 104° 40' 07".
 Transmitter: 1.6-mi. ESE of Altran, WY.
 Ownership: Aracelis Ortiz.
- Cheyenne**—K49AY, Echonet Corp. Phone: 303-526-1039.
 Studio: 912 Central Ave., Cheyenne, WY.
 Technical Facilities: 1000-w TPO, 9.7-kw ERP, 116-ft. above ground, 6174-ft. above sea level, lat. 41° 08' 04", long. 104° 49' 02".
 Transmitter: 18th & Carey, Cheyenne.
 Equipment: Television Technology transmitter; Bogner antenna.
 Satellite earth stations; Echostar; Echostar receivers.
 Began Operation: May 1, 1986.
 Ownership: Echonet Corp.
 Satellite programming: KUBD-TV, Denver, CO.
 Advertising: Yes. Rates: \$15.00/30 Sec.; \$25.00/Min.; \$100.00/Hour.
 Represented (sales): Telemundo Network Sales.
 Personnel: Clara Rivas, General & Sales Manager; Gunter Auerbach, Chief Engineer.
 Note: Operating as a translator.
- Dubois**—K25AU, Central Wyoming College.
 Phone: 307-856-6944. Fax: 307-856-3893.
 Studio: 2660 Peck Ave., Riverton, WY 82501.
 Technical Facilities: 100-w TPO, 0.31-kw ERP, 64-ft. above ground, 9199-ft. above sea level, lat. 43° 29' 58", long. 109° 41' 16".
 Transmitter: Windy Ridge.
 Equipment: Television Technology transmitter; Scala antenna.
 Began Operation: June 1, 1985.
 Ownership: Central Wyoming College.
 Represented (legal): Fletcher, Hald & Hildreth.
 Personnel: Gregory T. Ray, General Manager; Roger A. Hicks, Chief Engineer.
 Note: Operating as a translator.
- Evanston**—K50DR, Wyoming Communications Corp. Phone: 307-789-5006.
 Technical Facilities: 100-w TPO, 2.12-kw ERP, 20-ft. above ground, 8507-ft. above sea level, lat. 41° 21' 06", long. 110° 54' 20".
 Transmitter: Medicine Butte.
 Began Operation: August 5, 1996.
 Ownership: Wyoming Communications Corp.
- Evanston**—K54EH, Wyoming Communications Corp. Phone: 307-789-5006.
 Technical Facilities: 100-w TPO, 2.12-kw ERP, 20-ft. above ground, 8507-ft. above sea level, lat. 41° 21' 06", long. 110° 54' 20".
 Transmitter: Medicine Butte.
 Began Operation: August 5, 1996.
 Ownership: Wyoming Communications Corp.
- Gillette**—K16AE, Stauffer Communications Inc. Phone: 307-234-1111; 800-288-5492.
 Technical Facilities: 100-w TPO, 1.2654-kw ERP, 125-ft. above ground, 5263-ft. above sea level, lat. 44° 12' 33", long. 105° 28' 05".
 Transmitter: Antelope Butte, 5.8-mi. SSE of Gillette.
 Equipment: TTC transmitter; Scala antenna.
- Ownership: Morris Communications Corp.
 Represented (sales): Petry Television Inc.
 Personnel: Bonnie Foster, Station & Sales Manager; Dale Roberts, Chief Engineer.
 Note: Operating as a translator.
- *Gillette**—K20FD, Eastern Broadcasting Corp.
 Phone: 407-627-8878.
 Affiliation: NBC.
 Technical Facilities: 1000-w TPO, 8.5-kw ERP, 60-ft. above ground, 4954-ft. above sea level, lat. 44° 18' 17", long. 105° 33' 53".
 Transmitter: Gillette Hill, 3.2-mi. W of Gillette.
 Equipment: TTC transmitter; Scala antenna.
 Ownership: Eastern Broadcasting Corp.
 Advertising: Yes.
 Represented (legal): Schwartz, Woods & Miller.
 Personnel: Al Parsons, General Manager; Fayette Fields, Sales Manager; Scott Barella, Chief Engineer.
 Note: Licensed as a translator.
- Gillette**—K22AD, Big Sky Beeper & Airpage.
 Phone: 406-442-7094. Fax: 406-449-0112.
 Studio: 2814 Dogwood, Gillette, WY 82716.
 Technical Facilities: 51.3-w TPO, 0.48-kw ERP, 40-ft. above ground, 4737-ft. above sea level, lat. 44° 14' 53", long. 105° 29' 40".
 Transmitter: 1-mi. S of Gillette.
 Equipment: Emcee transmitter; Bogner antenna.
 Began Operation: March 1, 1983.
 Ownership: Big Sky Beeper & Airpage.
 Personnel: David A. Johnson & Jacqueline A. Johnson, Partners.
- Gillette**—K28CH, Central Wyoming College.
 Phone: 307-856-6944. Fax: 307-856-3893.
 Technical Facilities: 1000-w TPO, 12.2-kw ERP, 59-ft. above ground, 4954-ft. above sea level, lat. 44° 18' 17", long. 105° 33' 53".
 Transmitter: McKenzie Ridge.
 Equipment: Television Technology transmitter; Scala antenna.
 Ownership: Central Wyoming College.
 Represented (legal): Fletcher, Hald & Hildreth.
 Personnel: Greg Ray, General Manager; Roger A. Hicks, Chief Engineer.
 Note: Operating as a translator.
- *Gillette**—K34ED, Frank Smid. Phone: 617-891-6098.
 Technical Facilities: 100-w TPO, 0.78-kw ERP, 413-ft. above ground, 5226-ft. above sea level, lat. 44° 14' 35", long. 105° 32' 19".
 Transmitter: 0.25-mi. SW of South Dr.
 Ownership: Frank Smid.
- *Gillette**—K59FI, Harold Hubbard. Phone: 808-593-3888.
 Technical Facilities: 100-w TPO, 0.78-kw ERP, 413-ft. above ground, 5226-ft. above sea level, lat. 44° 14' 35", long. 105° 32' 19".
 Transmitter: 0.25-mi. SW of South Dr.
 Ownership: Harold Hubbard.
- *Gillette**—K63FI, Ruth Rhodes. Phone: 413-527-4948.
 Technical Facilities: 100-w TPO, 0.79-kw ERP, 403-ft. above ground, 5226-ft. above sea level, lat. 44° 14' 35", long. 105° 32' 19".
 Transmitter: 0.25-mi. SW of South Dr.
 Ownership: Ruth Rhodes.
- *Gillette**—K67GG, Lewis Ingram. Phone: 703-780-3274.
 Technical Facilities: 100-w TPO, 0.79-kw ERP, 403-ft. above ground, 5226-ft. above sea level, lat. 44° 14' 35", long. 105° 32' 19".
- Transmitter: 0.25-mi. SW of South Dr.
 Ownership: Lewis Ingram.
- Green River/Rock Springs**—K35CN, 1 Bcstg. Network Inc. Phone: 714-832-29
 Affiliation: TBN.
 Technical Facilities: 1000-w TPO, 10.1-kw ERP, 92-ft. above ground, 7736-ft. above sea level, lat. 41° 29' 50", long. 109° 26".
 Transmitter: Wilkens Peak, 6.8-mi. SE of Green River.
 Equipment: TTC transmitter; Andrew antenna.
 Satellite earth stations: Scientific-Atlanta, meter; Standard Communications receiver.
 Began Operation: November 6, 1992.
 Ownership: Trinity Broadcasting Network.
 Represented (sales): Media Services Group Inc.
 Represented (engineering): Smith & Fishel.
 Represented (legal): Joseph E. Dunne III.
 Personnel: Paul F. Crouch, General Manager; Ben Miller, Chief Engineer; Rod Henke, Sales Manager.
- Laramie**—K57AF, Laramie Plains Antenna Assn. Inc.
 Technical Facilities: 100-w TPO, 5.04-kw ERP, lat. 41° 14' 16", long. 105° 27' 48".
 Ownership: Laramie Plains Antenna TV Association Inc.
 Note: Operating as a translator.
- Laramie**—K59AM, Laramie Plains Antenna Assn. Inc.
 Technical Facilities: 100-w TPO, 4.73-kw ERP, lat. 41° 14' 16", long. 105° 27' 48".
 Ownership: Laramie Plains Antenna TV Association Inc.
 Note: Operating as a translator.
- *Laramie**—KPAH-LP, Ch. 63, Robert R. Rule.
 Technical Facilities: 20-w TPO, 0.838-kw ERP, 8845-ft. above sea level, lat. 41° 17' 06", long. 105° 26' 41".
 Transmitter: Hill 8821, Sherman Mountains, of Laramie.
 Ownership: Robert R. Rule.
- Riverton**—K08GO, Riverton Fremont TV Club Inc.
 Technical Facilities: 1-w TPO, 0.441-kw ERP, 46-ft. above ground, 5256-ft. above sea level, lat. 43° 02' 22", long. 108° 26' 15".
 Transmitter: Approx. 3-mi. W of Riverton.
 Ownership: Riverton Fremont TV Club Inc.
- *Rock Springs**—K14JG, Loflin Children's Trust-Two. Phone: 504-928-3574.
 Technical Facilities: 1000-w TPO, 0.09-kw ERP, 39-ft. above ground, 7349-ft. above sea level, lat. 41° 29' 50", long. 109° 20' 36".
 Transmitter: Wilkens Peak Rd.
 Ownership: Loflin Children's Trust-One, Two & Four.
- *Rock Springs**—K18ER, Loflin Children's Trust-Two. Phone: 504-928-3574.
 Technical Facilities: 1000-w TPO, 0.09-kw ERP, 41-ft. above ground, 7352-ft. above sea level, lat. 41° 29' 50", long. 109° 20' 36".
 Transmitter: Wilkens Peak Rd., approx. 11.3-mi. ESE of Green River.
 Ownership: Loflin Children's Trust-One, Two & Four.
- *Rock Springs**—K20FA, Loflin Children's Trust-Two. Phone: 504-928-3574.
 Technical Facilities: 1000-w TPO, 0.09-kw ERP, 41-ft. above ground, 7352-ft. above

Mariana Islands—Low Power TV Stations

level, lat. 41° 29' 50", long. 109° 20' 36".
 Transmitter: Wilkens Peak Rd., approx. 11.3-mi. ESE of Green River.
 Ownership: Loflin Children's Trust-One, Two & Four.

***Rock Springs—K22BK**, Central Wyoming College. Phone: 307-856-6944. Fax: 307-856-3893.

Location: 2660 Peck Ave., Riverton, WY 82501.
 Technical Facilities: 100-w TPO, 0.912-kw ERP, 58-ft. above ground, 7352-ft. above sea level, lat. 41° 29' 50", long. 109° 20' 36".

Transmitter: Wilkens Peak Rd., approx. 11.3-mi. ESE of Green River.

Equipment: Emcee transmitter; Scala antenna.
 Began Operation: October 1, 1989.

Ownership: Central Wyoming College.

Off-site programming: America One.

Represented (legal): Fletcher, Heald & Hildreth.
 Personnel: Gregory Ray, General Manager; Roger A. Hicks, Chief Engineer.

Note: Operating as a translator.

***Rock Springs—K30EQ**, Loflin Children's Trust-Two. Phone: 504-928-3574.

Technical Facilities: 1000-w TPO, 0.09-kw ERP, 41-ft. above ground, 7349-ft. above sea level, lat. 41° 29' 50", long. 109° 20' 36".

Transmitter: Wilkens Peak Rd., approx. 11.3-mi. ESE of Green River.

Ownership: Loflin Children's Trust-One, Two & Four.

***Rock Springs—K46ED**, Loflin Children's Trust-One.

Technical Facilities: 1000-w TPO, 0.09-kw ERP, 42-ft. above ground, 7352-ft. above sea level, lat. 41° 29' 50", long. 109° 20' 36".

Transmitter: Wilkens Peak Rd., approx. 11.3-mi. ESE of Green River.

Ownership: Loflin Children's Trust-One, Two & Four.

***Rock Springs—K48FE**, Loflin Children's Trust-One. Phone: 504-928-3574.

Technical Facilities: 1000-w TPO, 0.09-kw ERP, 41-ft. above ground, 7352-ft. above sea level, lat. 41° 29' 50", long. 109° 20' 36".

Transmitter: Wilkens Peak Rd., approx. 11.3-mi. ESE of Green River.

Ownership: Loflin Children's Trust-One, Two & Four.

***Rock Springs—K56FV**, Loflin Children's Trust-One. Phone: 504-928-3574.

Technical Facilities: 1000-w TPO, 0.09-kw ERP, 42-ft. above ground, 7352-ft. above sea level, lat. 41° 29' 50", long. 109° 20' 36".

Transmitter: Wilkens Peak Rd., approx. 11.3-mi. ESE of Green River.

Ownership: Loflin Children's Trust-One, Two & Four.

***Rock Springs—K58EW**, Loflin Children's Trust-One. Phone: 504-928-3574.

Technical Facilities: 1000-w TPO, 0.09-kw ERP, 41-ft. above ground, 7352-ft. above sea level, lat. 41° 29' 50", long. 109° 20' 36".

Transmitter: Wilkens Peak Rd., approx. 11.3-mi. ESE of Green River.

Ownership: Loflin Children's Trust-One, Two & Four.

***Rock Springs—K64EP**, Loflin Children's Trust-One. Phone: 504-928-3574.

Technical Facilities: 1000-w TPO, 0.09-kw ERP, 42-ft. above ground, 7352-ft. above sea level, lat. 41° 29' 50", long. 109° 20' 36".

Transmitter: Wilkens Peak Rd., approx. 11.3-mi. ESE of Green River.

Ownership: Loflin Children's Trust-One, Two & Four.

Sheridan—K09UO, Russell Communications. Technical Facilities: 0.12-kw ERP, lat. 44° 47' 54", long. 106° 55' 51".

Began Operation: December 31, 1987.

Ownership: Russell Communications.

Sheridan—K26BE, Central Wyoming College. Phone: 307-856-6944. Fax: 307-856-3893.

Studio: Sheridan College, Sheridan, WY.
 Technical Facilities: 1000-w TPO, 10.2-kw ERP, 100-ft. above ground, 6447-ft. above sea level, lat. 44° 36' 07", long. 106° 55' 54".

Transmitter: Moncrief Ridge, 4.02-mi. NW of Storey.

Equipment: Television Technology transmitter; Scala antenna.

Began Operation: August 1, 1992.

Ownership: Central Wyoming College.

Represented (legal): Fletcher, Heald & Hildreth.
 Personnel: Gregory Ray, General Manager; Roger A. Hicks, Chief Engineer.

Note: Operating as a translator.

Shoshoni, Thermopolis & Riverton—K38EK, Riverton Fremont TV Club Inc. Phone: 307-856-3322.

Technical Facilities: 100-w TPO, 1.2-kw ERP, 18-ft. above ground, 7237-ft. above sea level, lat. 43° 27' 00", long. 108° 14' 00".

Transmitter: 7-mi. NW of Shoshoni, on Boysen Peak.

Began Operation: March 15, 1996.

Ownership: Riverton Fremont TV Club Inc.

Note: Operating as a translator.

Shoshoni, Thermopolis & rural area—K40AQ, Riverton Fremont TV Club Inc. Phone: 307-856-3322.

Technical Facilities: 100-w TPO, 1.188-kw ERP, 28-ft. above ground, 7248-ft. above sea level, lat. 43° 27' 00", long. 108° 14' 00".

Transmitter: Boysen Peak, approx. 7-mi. NW of Shoshoni.

Ownership: Riverton Fremont TV Club Inc.

Represented (legal): Fager & Singer.
 Personnel: Bill Willman, President.

Note: Operating as a translator.

Shoshoni/West Riverton—K44AW, Riverton Fremont TV Club Inc.

Technical Facilities: 100-w TPO, 1.18-kw ERP, 20-ft. above ground, 7238-ft. above sea level, lat. 43° 27' 00", long. 108° 14' 00".

Transmitter: Boysen Peak, approx. 7-mi. NW of Shoshoni.

Ownership: Riverton Fremont TV Club Inc.

***Thayne & Afton—K29DB**, The Town of Thayne. Phone: 307-883-2668. Fax: 307-883-2680.

Technical Facilities: 250-w TPO, 1.37-kw ERP, 82-ft. above ground, 7208-ft. above sea level, lat. 42° 51' 10", long. 110° 56' 12".

Transmitter: Heiner Hill, approx. 5-mi. SE of Thayne.

Ownership: Town of Thayne.

***Thayne & Afton—K39EC**, The Town of Thayne. Phone: 307-883-2668. Fax: 307-883-2680.

Technical Facilities: 250-w TPO, 1.37-kw ERP, 82-ft. above ground, 7208-ft. above sea level, lat. 42° 51' 10", long. 110° 56' 12".

Transmitter: Heiner Hill, approx. 5-mi. SE of Thayne.

Ownership: Town of Thayne.

***Thayne & Afton—K41DV**, The Town of Thayne. Phone: 307-883-2668. Fax: 307-883-2680.

Technical Facilities: 250-w TPO, 1.37-kw ERP, 82-ft. above ground, 7208-ft. above sea level, lat. 42° 51' 10", long. 110° 56' 12".

Transmitter: Heiner Hill, approx. 5-mi. SE of Thayne.

Ownership: Town of Thayne.

***Thayne & Afton—K49DY**, The Town of Thayne. Phone: 307-883-2668. Fax: 307-883-2680.

Technical Facilities: 250-w TPO, 1.37-kw ERP, 75-ft. above ground, 7201-ft. above sea level, lat. 42° 51' 10", long. 110° 56' 12".

Transmitter: Heiner Hill, approx. 5-mi. SE of Thayne.

Ownership: Town of Thayne.

***Thayne & Afton—K51EL**, The Town of Thayne. Phone: 307-883-2668. Fax: 307-883-2680.

Technical Facilities: 250-w TPO, 1.37-kw ERP, 75-ft. above ground, 7201-ft. above sea level, lat. 42° 51' 10", long. 110° 56' 12".

Transmitter: Heiner Hill, approx. 5-mi. SE of Thayne.

Ownership: Town of Thayne.

American Samoa

***Pago Pago—K20ET**, Robert E. Iulo Family Trust.

Technical Facilities: 500-w TPO, 2.75-kw ERP, 79-ft. above ground, 249-ft. above sea level, lat. 14° 17' 41", long. 170° 39' 43".

Transmitter: FM tower on Breakers Point, next to lighthouse.

Ownership: Robert E. Iulo Family Trust.

***Pago Pago—K22ER**, Robert E. Iulo Family Trust.

Technical Facilities: 500-w TPO, 2.75-kw ERP, 79-ft. above ground, 249-ft. above sea level, lat. 14° 17' 41", long. 170° 39' 43".

Transmitter: FM tower on Breakers Point, next to lighthouse.

Ownership: Robert E. Iulo Family Trust.

***Pago Pago—K24DZ**, Robert E. Iulo Family Trust.

Technical Facilities: 500-w TPO, 2.75-kw ERP, 79-ft. above ground, 249-ft. above sea level, lat. 14° 17' 41", long. 170° 39' 43".

Transmitter: FM tower on Breakers Point, next to lighthouse.

Ownership: Robert E. Iulo Family Trust.

***Pago Pago—K26EG**, Robert E. Iulo Family Trust.

Technical Facilities: 500-w TPO, 2.75-kw ERP, 79-ft. above ground, 249-ft. above sea level, lat. 14° 17' 41", long. 170° 39' 43".

Transmitter: FM tower on Breakers Point, next to lighthouse.

Ownership: Robert E. Iulo Family Trust.

Guam

Tamuning—KUAM-LP, Ch. 20, Pacific Telestations Inc. Phone: 671-637-5826. Fax: 671-637-9865. E-mail: tom-blaz@hafa.net.guam
 Studio: 600 Harmen Loop Rd., #102, Dededo, GU 96912.

Technical Facilities: 1000-w TPO, 13.1-kw ERP, 174-ft. above ground, 371-ft. above sea level, lat. 13° 30' 34", long. 144° 48' 36".

Transmitter: 193 Tumon Lane.

Ownership: Pacific Telestations Inc.

Personnel: Jon Denight, General Manager; Richard Garman, Chief Engineer; Tom Blaz, Sales Manager.

Mariana Islands

***Susupi—K21ED**, Marianas Cablevision Inc.

Technical Facilities: 10-w TPO, 131-kw ERP, 141-ft. above ground, 151-ft. above sea level, lat. 15° 09' 18", long. 145° 42' 14".

Transmitter: Nauru Bldg.

Ownership: Marianas Cablevision Inc.

***Susupi & Saipan—K17DO**, Marianas Cablevision Inc.

Technical Facilities: 10-w TPO, 0.131-kw ERP, 141-ft. above ground, 151-ft. above sea level, lat. 15° 09' 18", long. 145° 42' 14".

Transmitter: Nauru Bldg.
 Ownership: Marianas Cablevision Inc.

Puerto Rico

Arecibo—W28AH, Victor Ginorio Gomez. Phone: 787-350-8821.
 Technical Facilities: 1000-w TPO, 14,491-kw ERP, 100-ft. above ground, 170-ft. above sea level, lat. 18° 28' 22", long. 66° 43' 49".
 Transmitter: Within city limits.
 Ownership: Victor Ginorio Gomez.

Guayama—W22AX, PTR Television Inc. Phone: 787-752-8808.
 Technical Facilities: 1000-w TPO, 11.8-kw ERP, 33-ft. above ground, 1640-ft. above sea level, lat. 18° 01' 59", long. 66° 07' 09".
 Transmitter: Insular Rte. 15, 2.2-mi. N of Olimp.
 Ownership: PTR Television Inc.

***Guayama**—W65CJ, Robert Rodriguez.
 Technical Facilities: 1000-w TPO, 26.7-kw ERP, 171-ft. above ground, 2139-ft. above sea level, lat. 18° 00' 51", long. 66° 05' 12".
 Holds CP for change to 621-w TPO, 20-kw ERP, 100-ft. above ground, 2001-ft. above sea level, lat. 18° 00' 53", long. 66° 05' 02".
 Transmitter: Cerro Corazon. BMP TTL-960423IA.
 Transmitter: Near Municipal Offices in Olimpo, Algarboro.
 Ownership: Robert Rodriguez.

Isabel Segunda—W28BA, Jose Julio Martinez Veilla. Phone: 787-872-2231.
 Technical Facilities: 583-w TPO, 5-kw ERP, 89-ft. above ground, 515-ft. above sea level, lat. 18° 07' 50", long. 65° 26' 29".
 Transmitter: 0.3-mi. W of State Rte. 997.
 Ownership: Jose Julio Martinez Veilla.

Mayaguez—W08BM, Telecinco Inc. Phone: 787-831-5555. Fax: 787-833-0075.
 Studio: Darlington Bldg., Mayaguez, PR 00681-43.
 Technical Facilities: 1-w TPO, 0.017-kw ERP, 155-ft. above ground, 145-ft. above sea level, lat. 18° 12' 28", long. 67° 08' 47".
 Transmitter: 165 Mendez Vigo St., Mayaguez.
 Equipment: Emcee transmitter; Taco antenna.
 Ownership: Telecinco Inc.
 Satellite programming: Telemundo.
 Advertising: Yes. Rates: \$250.00/30 Sec.
 Personnel: Eduardo Bado, General Manager; Guillermo Bonet, Chief Engineer; Benjamin Torres, Sales Manager.
 Note: Operating as a translator.

***Mayaguez**—W65BQ, Sevenoaks Co.
 Technical Facilities: 1000-w TPO, 28.5-kw ERP, 62-ft. above ground, 637-ft. above sea level, lat. 18° 11' 41", long. 67° 07' 39".
 Transmitter: 1.3-mi. SE of center of Mayaguez.
 Ownership: Sevenoaks Co.

Mayaguez & Anasco—WTPM-LP, Ch. 67, Corporacion Adventista del Septimo Dia del Oeste de Puerto Rico. Phone: 787-831-9200. Fax: 787-265-4044.

Technical Facilities: 1000-w TPO, 18.53-kw ERP, 253-ft. above ground, 1368-ft. above sea level, lat. 18° 18' 47", long. 67° 11' 06".
 Transmitter: Cerro Comtu Callo electronics site.
 Equipment: Acrodyne transmitter, Bogner antenna.
 Began Operation: November 28, 1995.
 Ownership: Corporacion Adventista del Septimo Dia del Oeste de Puerto Rico.
 Multichannel TV Sound: Stereo only.
 Satellite programming: Three Angels Broadcasting Network.
 Represented (legal): Brown, Nietert & Kaufman.
 Personnel: Julio C. Javier, General Manager; Ricardo Vega, Chief Engineer.

***Ponce**—W33BN, Jose J. Arzuaga. Phones: 787-895-2725; 787-895-0000. Fax: 787-895-4198.
 Technical Facilities: 80-w TPO, 0.15-kw ERP, 50-ft. above ground, 1952-ft. above sea level, lat. 18° 04' 46", long. 66° 44' 43".
 Transmitter: Barrio Santo Domingo Penuelas.
 Equipment: Emcee transmitter; Bogner antenna.
 Ownership: Jose J. Arzuaga.
 Personnel: Jose J. Arzuaga, General Manager & Chief Engineer; Idalia Arrieta, Sales Manager.

Quebradillas—WREI-LP, Ch. 27, Signal Television.
 Technical Facilities: 1000-w TPO, 17.8-kw ERP, 105-ft. above ground, 538-ft. above sea level, lat. 18° 28' 53", long. 66° 55' 36".
 Transmitter: Rd. 484, San Jose.
 Ownership: Signal Broadcasting.
 Represented (legal): James L. Oyster.

Quebradillas—W66BM, Nelly Quiles. Phone: 787-891-3413.
 Technical Facilities: 100-w TPO, 0.95-kw ERP, 98-ft. above ground, 443-ft. above sea level, lat. 18° 29' 19", long. 66° 56' 34".
 Requests modification of CP for change to 642-w TPO, 11.5-kw ERP, 59-ft. above ground, 387-ft. above sea level; lat. 18° 29' 04", long. 66° 56' 27", transmitter to Terra Nova. BMP TTL-920214QJ.
 Transmitter: Rd. 2, km 102.5.
 Ownership: Nelly Quiles.

San Juan—W15BB, Nelly Quiles. Phone: 787-891-3413.
 Technical Facilities: 1000-w TPO, 38.8-kw ERP, 98-ft. above ground, lat. 18° 17' 42", long. 66° 09' 56".
 Ownership: Nelly Quiles.

San Juan—W21AR, Three Angels Bcstg. Network Inc. Phone: 787-627-4651. Fax: 787-627-4155.
 E-mail: 104074.1471@comsuserve.com; threeabn@midwest.net

Technical Facilities: 100-w TPO, 19.2-kw ERP, 72-ft. above ground, 1657-ft. above sea level, lat. 18° 17' 31", long. 66° 10' 30".
 Transmitter: Rd. 812 intersection, Los Pomos Barrio, Guaraguas Arriba.
 Equipment: Acrodyne transmitter; Bogner antenna.
 Satellite earth stations: Scientific-Atlanta, 5-meter; Uniden receivers.
 Began Operation: December 1, 1991.
 Ownership: Three Angels Broadcasting Network Inc.
 Satellite programming: 3 ABN.
 Personnel: Moses Primo, General Manager; Clarence Larson, Chief Engineer; Linda Shelton, Program Director.

***San Juan**—W43AW, Arzuaga & Martinez Assoc. Phone: 787-895-4198.
 Technical Facilities: 1000-w TPO, 10.4-kw ERP, 190-ft. above ground, 387-ft. above sea level, lat. 18° 21' 59", long. 66° 09' 00".
 Transmitter: Rd. 831, 1.1-mi. Barrio de Minillas Bayamon.
 Ownership: Arzuaga & Martinez Assoc.

San Juan—W46AZ, Eastern Satellite Services Inc. Phone: 787-893-3510.
 Technical Facilities: 100-w TPO, 1.21-kw ERP, 66-ft. above ground, 76-ft. above sea level, lat. 18° 26' 55", long. 66° 03' 55".
 Transmitter: Plaza Las Americas Ave., Roosevelt Hato Rey.
 Ownership: Eastern Satellite Services Inc.
 Planned satellite programming: FamilyNet.
 Represented (legal): Raul W. Yumet.
 Personnel: Jorge Perez, Chief Engineer; Liliana Yumet, Sales Manager.

Yauco—W54AQ, Miguel Rodriguez.
 Technical Facilities: 200-w TPO, 1.29-kw ERP, 102-ft. above ground, 2995-ft. above sea level, lat. 18° 08' 59", long. 66° 58' 59".
 Transmitter: Maricao electronics site.
 Ownership: Miguel Rodriguez.

Virgin Islands

***Charlotte Amalie**—W25CB, Doug Garcia. Phone: 618-627-2120.
 Technical Facilities: 1000-w TPO, 36-kw ERP, 200-ft. above ground, 1592-ft. above sea level, lat. 18° 21' 25", long. 64° 58' 00".
 Transmitter: Estate Dorothea 22A, St. Thomas.
 Ownership: Doug Garcia.

***Charlotte Amalie**—W27BP, Lock Inc. Phone: 809-776-4466.
 Technical Facilities: 1000-w TPO, 49-kw ERP, 266-ft. above ground, 1821-ft. above sea level, lat. 18° 21' 34", long. 64° 58' 22".
 Transmitter: Crown Mountain.
 Ownership: Lock Inc.

***Charlotte Amalie**—W38BM, C&S Guglielmi, Voluntary Administrator of the estate of Kelly Guglielmi.
 Technical Facilities: 1000-w TPO, 20-kw ERP, 1667-ft. above sea level, lat. 18° 21' long. 64° 58' 18".
 Transmitter: Crown Mountain.
 Ownership: Estate of Kelly Guglielmi.

***Charlotte Amalie**—W43BJ, Paradise Su station Ltd. Inc. Phone: 718-436-2839. Fax: 212-685-7100.
 Technical Facilities: 2000-w TPO, 100 ERP, 223-ft. above ground, 1804-ft. above sea level, lat. 18° 21' 25", long. 64° 58' 15-mi. NW of Charlotte Amalie.
 Transmitter: Signal Hill, 1.2-mi. N of Airport.
 Satellite earth stations: ITS, 6-meter.
 Ownership: Paradise Superstation Ltd. Inc.
 Multichannel TV Sound: Stereo and separate audio program.
 Satellite programming: CBS; Home Entertainment Network.
 Represented (legal): Steve Schiffman.
 Personnel: Judy Markovitch, General Manager; Larry Garner, Chief Engineer; Claude H. Sales Manager.

Christiansted—W23AD, Calais Guglielmi, Voluntary Administrator of the Estate of Kelly Guglielmi.
 Technical Facilities: 100-w TPO, 0.74-kw ERP, 59-ft. above ground, 521-ft. above sea level, lat. 17° 44' 53", long. 64° 43' 40".
 Holds CP for change to 1000-w TPO, 6.68-kw ERP. BPTTL-910503TC.
 Transmitter: Little Princess Hill Rd., Christiansted.
 Ownership: Estate of Kelly Guglielmi.

***St. Croix**—W47BV, Walter L. Bush Jr. Phone: 612-944-7885.
 Technical Facilities: 100-w TPO, 2-kw ERP, 63-ft. above ground, 1214-ft. above sea level, lat. 17° 45' 21", long. 64° 47' 58".
 Transmitter: Estate Hermitage.
 Ownership: Walter L. Bush Jr.

***St. Croix**—W51CI, Walter L. Bush Jr. Phone: 612-944-7885.
 Technical Facilities: 100-w TPO, 2-kw ERP, 63-ft. above ground, 1214-ft. above sea level, lat. 17° 45' 21", long. 64° 47' 58".
 Transmitter: Estate Hermitage.
 Ownership: Walter L. Bush Jr.

***St. Croix**—W53BI, Walter L. Bush Jr. Phone: 612-944-7885.
 Technical Facilities: 100-w TPO, 2-kw ERP, 63-ft. above ground, 1214-ft. above sea level, lat. 17° 45' 21", long. 64° 47' 58".
 Transmitter: Estate Hermitage.
 Ownership: Walter L. Bush Jr.

Ownership of Low Power Television Stations

Includes licensees and permittees. Lottery grantees not included.

WISSE AAKRE

84
F1
stad, MN 56732
V Permittees (1):
igan: W32BN, Sault Ste. Marie.

ABACUS TELEVISION

101
1 Columbia Rd. NW
Washington, DC 20009-2031
Phone: 202-462-3680
202-462-3781
ership: Benjamin Perez, Pres.
esented (legal): Abacus Communication
d.
V Stations (1):
nsylvania: W28AW, Greensburg.
V Permittees (12):
da: W09CF, Jacksonville.
k: W40AM, Masury; W24BC, Steubenville.
nsylvania: W43AX, Butler; W47BH, Char-
roi; W25BK, Freedom; W64BL, Kittanning;
64BI, New Castle; W69CC, Pittsburgh;
45AU, Uniontown; W20AN, Washington.
a Virginia: W62BW, Wheeling.
r Holdings:

ELENE CHRISTIAN UNIVERSITY

Box 7568
ene, TX 79669
ne: 915-674-2026
915-674-2417
er:
y Bradshaw, Chief Operating Officer
V Stations (1):
as: K07UF, Abilene.
o Stations:
as: KACU(FM), Abilene.

VID ABRANTES

anton Rd.
bury, CT 06811
V Stations (1):
necticut: W22BN, Danbury.

INDANT LIFE BROADCASTING INC.

irby Way
eville, CA 95661
ne: 916-786-8350
V Stations (1):
ornia: K27EU, Roseville.

ADEMY OF APPLIED SCIENCES

ple St.
cord, NH 03301
V Permittees (1):
y Hampshire: W47AN, Manchester.

ADIANA CABLE ADVERTISING INC.

ver 7186
ousas, LA 70571
ne: 319-948-7267
cers:
k T. Daly Jr., Pres.
L. Brignac, Secy.-Treas.
V Stations (1):
isiana: KDCG-LP, Opelousas.

LPTV Permittees (2):

Louisiana: K28DZ, Opelousas; K50DO, Ope-
lousas.

CORRINE GALT ACOSTA

6200 Valeria
El Paso, TX 79912
Phone: 915-584-8304
Represented (legal): Stuart B. Mitchell.
LPTV Stations (1):
New Mexico: K53BM, Alamogordo.

DENNIS ADAMS

1209 Main St.
Greensboro, AL 36744
LPTV Stations (1):
Alabama: W03BF, Greensboro.

ADAMS ROCCO RICH INC.

1 Mockingbird Lane
Queensbury, NY 12804
Phone: 518-798-8411
Fax: 518-798-0284
Officers:
Charles F. Adams, Pres.
Mary R. Adams, V.P.
Ownership: Charles F. Adams.
LPTV Stations (1):
New York: WNCE-LP, Glens Falls.

ALFRED ADKINS

1801 Ave. of the Stars
Los Angeles, CA 90067
LPTV Permittees (1):
Michigan: W57CP, Petoskey.

AFL GROUP

1801 Columbia Rd. NW
Washington, DC 20009
LPTV Permittees (2):
Virginia: W60BR, Chesapeake; W14BN, Rich-
mond.

AFRICAN-AMERICAN VENTURE CAPITAL FUND

Commerce Center
600 W. Main St.
Louisville, KY 40202
Phone: 502-625-0047
LPTV Stations (1):
Kentucky: W24BW, Louisville.

TOWN OF AFTON

Box 310
Afton, WY 83110-0310
Phone: 307-886-9831
LPTV Permittees (7):
Wyoming: K15EF, Afton & Thayne; K17DY,
Afton & Thayne; K23DY, Afton & Thayne;
K25EX, Afton & Thayne; K27ES, Afton &
Thayne; K40EY, Afton & Thayne; K52FH,
Afton & Thayne.

AGK COMMUNICATIONS ASSOC.

1213 Madison St.
Syracuse, NY 13210
LPTV Stations (2):
New York: W51BA, Nedrow; W56CV, Syra-
cuse.

VICTOR AGMATA

1170 N. King St.
Honolulu, HI 96817
Phone: 808-847-1151
LPTV Stations (1):
Hawaii: K56EX, Honolulu.

ROGER L. AHO

11493 Terry
Plymouth, MI 48170
Phone: 313-474-0036
LPTV Permittees (5):
Michigan: W31BN, Houghton Lake; W48BY,
Ludington; W51CR, Petoskey; W66CX, Tra-
verse City; W68DD, Traverse City.

AIRPAGE/BIG SKY BEEPER

110 E. Lyndale
Helena, MT 59601
Phone: 406-442-7094
Officers:
Daniel A. Johnson, Pres.
Jacqueline A. Johnson, V.P.

Branch Office:
Box 1615
Billings, MT 59103
Phone: 406-248-2337
Ownership: Daniel & Jacqueline Johnson.
LPTV Stations (1):
Wyoming: K22AD, Gillette.

ALASKA BROADCAST TELEVISION INC.

Box 210830
Anchorage, AK 99521
Phone: 817-737-4011
Officers:
Jimmie Allen, Pres.
Daniel Rivera, V.P.
Ownership: Grace Mitchell, Bennie McFather &
Jerry Prevo, Principals. Jimmie Allen has
interest in American Christian Television
Systems Inc., LPTV licensee.
LPTV Stations (1):
Alaska: KCFT-LP, Anchorage.

ALASKA CORP. OF SEVENTH DAY ADVENTISTS

6100 O'Malley Rd.
Anchorage, AK 99516
Phone: 907-346-1004
LPTV Permittees (1):
Alaska: K05KF, Dillingham.

STATE OF ALASKA

Division of Information Services
5900 E. Tudor Rd.
Anchorage, AK 99507
Phone: 907-269-5744
Officers:
John Morrone, Deputy Dir.
Dean Strid, Chief Engineer
Ownership: State government.
LPTV Stations (235):
Alaska: K09UD, Akhiok; K10MV, Akiak;
K09RH, Akutan; K08KD, Alakanuk; K13RP,
Aleknagik; K09QL, Allakaket/Alatna; K11QI,
Ambler; K09RS, Anaktuvuk Pass; K09QF,
Angoon; K02KY, Aniak; K07RE, Anvik;
K09RV, Arctic Village; K09RX, Atka; K04NH,
Atkasuk; K09TZ, Atkasuk; K04KS, Barrow;

K09QQ, Beaver; K15AV, Bethel; K21AO, Be-
thel; K09TE, Bettles; K09TD, Birch Creek;
K09RI, Buckland; K09SI, Cantwell; K13SD,
Cape Pole; K09QG, Chalkyitsik; K02LO,
Chefomak; K13VV, Chenega; K02KX,
Chevak; K10MT, Chickaloon; K07RY, Chig-
nik; K09SO, Chignik Lagoon; K02MR, Chig-
nik Lake; K07QZ, Chistochina; K13SB,
Chitina; K06LG, Chuathbaluk; K13SI, Circle;
K03GO, Circle Hot Springs; K06LP, Circle
Hot Springs; K07SM, Circle Hot Springs;
K12NL, Clarks Point; K09TV, Coffman Cove;
K13UO, Cold Bay; K08KO, Cooper Landing;
K12MO, Copper Center; K15AK, Cordova;
K09UK, Council; K61DE, Craig; K07RZ,
Crooked Creek; K09RN, Deering; K04KL,
Delta Junction; K17AF, Delta Junction;
K02GU, Dillingham; K04KM, Dillingham;
K10LD, Dillingham; K13UX, Diomedes;
K13RM, Dot Lake; K09RF, Eagle Village;
K09TN, Eek; K11SD, Eek; K04KR, Egegik;
K09TA, Eight Fathoms Bight; K11QW, Ek-
wok; K09OS, Elim; K05IH, Emmonak;
K11RI, Ernestine; K09RP, False Pass;
K07RC, Fort Yukon; K09TP, Freshwater Bay;
K11RG, Gakona; K04LZ, Galena; K09QR,
Gambell; K10MB, Girdwood; K13UB, Glenn-
allen/Cooper Landing; K07QX, Golovin;
K04KT, Goodnews Bay; K04NC, Gravian &
Pennock Islands; K11QH, Grayling; K02LW,
Gustavus; K07RF, Haines; K12NW, Halibut
Cove; K58BI, Healy; K09TB, Hobart Bay;
K08KP, Hollis; K12NT, Hollis; K07RJ, Holy
Cross; K11RK, Homer/Seldovia; K07QV,
Hoonah; K04MC, Hooper Bay; K09RY,
Hughes; K09QD, Huslia; K09QI, Hyدابurg;
K02MJ, Hyder; K09SP, Igiugig; K04KO,
Iliamna; K09SN, Ivanof Bay; K09QP, Kake;
K09QY, Kaktovik; K09TR, Kalskag; K09TX,
Kaitag; K09QK, Karluk; K09SM, Kasaan;
K09UE, Kasigluk; K23AF, Kenai/Sol-
dotna/Sterling; K21AH, Ketchikan; K09RW,
Kiana; K09QW, King Cove; K04KN, King
Salmon; K08KS, King Salmon; K04LM, Kip-
nuk; K09QZ, Kivalina; K07TI, Klawock;
K04KQ, Klukwan; K02KZ, Kobuk; K07QW,
Koliganek; K09RG, Kongiganak; K09SL,
Kotliik; K02MB, Koyuk; K03FZ, Koyukuk;
K09UJ, Kwethluk; K11SC, Kwigillingok;
K13UK, Kwigillingok; K07SK, Labouchere
Bay; K11RJ, Lake Louise/Eureka Road-
house/Nelchi; K09QE, Larsen Bay; K07TT,
Levelock; K11RW, Lime Village; K05IR,
Long Island; K10MU, Long Island; K07RX,
Manley Hot Springs; K09TQ, Manokotak;
K02KV, Marshall; K09QC, McGrath; K03GK,
McKinley Park; K04MD, Mekoryuk; K09QJ,
Mentasta Lake; K07SL, Metlakatla; K09TI,
Meyers Chuck; K05IK, Minchumina; K09SZ,
Minchumina; K13TK, Minto; K15AP, Moose
Pass; K13UM, Mosquito Lake; K13TJ,
Mountain Village; K13TZ, Naknek; K10MR,
Napakiak; K02MZ, Napaskiak; K07SJ, Na-
paskiak; K09TJ, Naukati Bay; K09QM, Nel-
son Lagoon; K55DE, Nenana; K09QV, New
Stuyahok; K02LN, Newtok; K10LU, Night-
mute; K04MB, Nikolai; K09RK, Nikolski;
K07RI, Noatak; K13UG, Nome; K09RQ,
Nondalton; K09RU, Noorvik; K04KP, North-
way; K09RT, Nuiqsut; K02KW, Nulato;
K13RN, Old Harbor; K07QY, Ouzinkie;
K11QV, Paxson; K13SV, Pedro Bay;
K09RM, Pelican; K04MA, Perryville; K21CK,
Petersburg; K02LI, Pilot Point; K15AU, Pilot
Station; K02LV, Pitka's Point; K09QN, Point

LPTV Ownership

Hope; K09UC, Point Lay; K09TL, Port Alice; K07SH, Port Alsworth; K09QB, Port Graham; K13SC, Port Graham; K13SA, Port Heiden; K07RG, Port Lions; K07SO, Port Moller; K11QX, Port Protection; K09SX, Quinhagak; K09RD, Rampart; K02LA, Red Devil; K04KU, Ruby; K09SH, Russian Mission; K09RA, Sand Point; K07RD, Savoonga; K02LS, Scammon Bay; K09RL, Selawik; K55DD, Seward; K04KY, Shageluk; K07QU, Shaktolik; K12NO, Sheep Mountain; K11QR, Sheldon Point; K09RZ, Shishmaref; K07RA, Shungnak; K11QE, Skagway; K04KX, Siana; K13SM, Siana; K07SX, Sleetmute; K09RE, St. George; K13SX, St. Mary's; K09QX, St. Michaels; K09RB, St. Paul; K09RR, Stebbins; K09SV, Steven's Village; K13SE, Stony River; K04LN, Takotna; K07RB, Tanana; K09SW, Tanunak; K13SJ, Tatitlek; K13RO, Telida; K09RO, Teller; K07RH, Tenakee Springs; K11QU, Tetlin; K07SN, Thorne Bay; K09QU, Togiak; K13RR, Tok/Tanacross/Tetlin; K11QG, Toksook Bay; K24AG, Trapper Creek/Talkeetna; K08ID, Tuluksak; K09TF, Tuntutuliak; K09RC, Unalakleet; K04KV, Unalaska; K15AI, Valdez; K09TW, Venetie; K09QO, Wainwright; K02LT, Wales; K07SI, Whales Pass; K11QT, White Mountain; K02ME, Womans Bay; K21AF, Wrangell; K09UA, Yakutat.

LPTV Permittees (11):

Alaska: K03FY, Chuathbaluk; K02MS, Clarks Point; K09TK, Elfin Cove; K03GI, English Bay; K13UY, Kodiak; K13UE, Kotzebue; K39AA, Ninilchik; K09SY, Point Baker; K07TU, Portage Creek; K09TC, Rowan Bay; K09UB, Whittier.

BOARD OF EDUCATION OF THE CITY OF ALBUQUERQUE

1130 University Blvd. NE
Albuquerque, NM 87102-1798
Phone: 505-277-2121

Officers:

Jon Cooper, Gen. Mgr.
Represented (legal): Dow, Lohnes & Albertson.

LPTV Stations (1):

New Mexico: K43AI, Farmington.
Other Holdings:
TV, ITFS.

MAC ALEXANDER

7222 E. Gainey Ranch Rd.
Scottsdale, AZ 74820
LPTV Permittees (1):
New York: W65CS, Plattsburgh.

ALL AMERICAN NETWORK INC.

250 W. Arrow Hwy.
San Dimas, CA 91773-3342
Phone: 909-599-9499
Fax: 909-599-1086

Officers:

Cruz S. Arguinonzi, Pres.
Nicky Cruz, V.P.
John B. Casoria Jr., Secy.-Treas.
Represented (legal): Joseph E. Dunne III.

LPTV Stations (2):

Illinois: W64BK, Bloomington; W62BU, Rockford.

LPTV Permittees (1):

Illinois: W50BY, Galesburg.

Other Holdings:

Alabama: W51BY, Birmingham; W22BF, Decatur; W57BV Florence; W67CO, Huntsville; W46BU, Tuscaloosa.

Illinois: W41BO, Peoria; W52B1, Starling-Dixon.

Other Holdings:

TV.

RICHARD C. ALLEN

6019 Canterbury Dr.

Agoura Hills, CA 91301
LPTV Permittees (1):
California: K17EH, Eureka.

DAVID J. ALTERI

214 Colorado St.
Watertown, NY 13601
LPTV Permittees (1):
New York: W34AR, Canton & Potsdam.

ALTES ELLPEE INC.

204 Walnut St.
Shepherdsville, KY 40165

Officers:

Ann Newton, Sales
John W. Smith Sr., Engineering
Represented (legal): Gene R. Osselmeier.
LPTV Stations (1):
Kentucky: W66BC, Shepherdsville.

ALTIZER FAMILY TRUST

2823 Trousdale Dr.
Burlingame, CA 94010
Phone: 415-697-7857

LPTV Permittees (1):

Georgia: W69DO, Colquitt.

AMERICAN CHRISTIAN TELEVISION SYSTEM

6350 W. Freeway
Fort Worth, TX 76150
Phone: 817-737-3241
Fax: 817-737-7853

Officers:

Dallas Burmgardner, Chmn.
Jack Johnson, Pres. & Chief Exec. Officer
Richard McCartney, V.P. & Chief Operating Officer

Jerry Stamps, Chief Financial Officer
Ownership: Southern Baptist Convention.
Represented (legal): Joseph E. Dunne III.

LPTV Stations (1):

Arkansas: K49CG, Little Rock.

AMERICAN TELECASTING INC.

Suite 300
5575 Tech Center Dr.
Colorado Springs, CO 80919
Phones: 719-260-5533; 800-225-1683
Fax: 719-260-5010; 719-260-5012

Officers:

Donald R. DePriest, Chmn.
Brian E. Gast, Pres. & Chief Exec. Officer
David Sentman, Chief Financial Officer
Richard F. Seney, Vice Chmn. & Secy.
Gary Jaeckel, V.P. Finance
Christopher Clark, Dir., Communications
Ownership: Charles Mauszycki, principal.

LPTV Permittees (8):

Hawaii: K31DT, Haiku; K63FE, Kihei; K66EW, Kihei; K25ER, Lahaina; K33DW, Lahaina; K43EA, Lahaina; K54EB, Lahaina; K34DZ, Wailuku.

Other Holdings:

Wireless cable, ITFS, MDS, MMDS.

AMERICAN TELEVISION INC.

910 N. Foster Dr.
Baton Rouge, LA 70806
Phone: 504-928-5943
Fax: 504-928-5097

Officers:

Woody Jenkins, Chmn. & Chief Exec. Officer
Diane Jenkins, Pres.
Ownership: Woody Jenkins.

LPTV Stations (1):

Louisiana: WHCM-LP, Baton Rouge.

AMERICAN TELEVISION NETWORK INC.

Suite 500
1899 L St. NW

Washington, DC 20036

Phone: 202-785-2143

Officer:

Edward L. Weidenfeld, Pres.
LPTV Stations (1):
California: K26BH, Yucca Valley.

AMITY BROADCASTING CO.

25 Victoria Dr.
Amityville, NY 11701
Phone: 516-598-0466

Officer:

Michael Bogner, Chmn. & Chief Exec. Officer
LPTV Stations (1):
New York: W66CE, Amityville & Mineola.

AMKA BROADCAST NETWORK INC.

27873 U.S. 19 N
Clearwater, FL 34621
Phone: 813-725-3500
Fax: 813-724-5997

Officer:

Sotirios Agelatos, Pres.

LPTV Stations (1):

Florida: W48AY, Oldsmar.

HENRY AMMONS

Apt. 201
16802 E. Wyoming Circle
Aurora, CO 80017-4801
Phone: 303-755-5268

LPTV Permittees (4):

Nebraska: K51EW, Kearney; K60FN, Kearney;
K64EO, Kearney; K68EQ, Kearney.

BRIAN KEITH ANDERSON

8870 W. Airport Dr.
West Paducah, KY 42053
LPTV Permittees (1):
Kentucky: W10BY, Paducah.

R. E. ANDREASSEN

Box 468
Delta Junction, AK 99737
Phone: 907-895-5100
LPTV Permittees (1):
Alaska: K100B, Delta Junction.

NEAL L. ANDREWS JR.

300 N. 21st St.
Birmingham, AL 35203
LPTV Permittees (2):
Hawaii: K59EJ, Honolulu.
Nevada: K46CV, Las Vegas.

BYRON H. ANSON

323 MacCauley Rd.
Crownings, MD 21918
Phone: 410-658-5634
LPTV Permittees (4):
Iowa: K21EM, Ottumwa; K45EE, Ottumwa;
K49DX, Ottumwa; K58ER, Ottumwa.

APOGEE BROADCASTING CORP.

1152 Pebblewood Dr.
Sacramento, CA 95833-1157
Phone: 916-920-2525

Officers:

Robert Suffel, Chmn. & Pres.
David W. Berkus, Secy.
Ownership: Robert Suffel.
LPTV Stations (1):
California: KBTV-LP, Sacramento.

AQUA-LAND COMMUNICATIONS INC.

60 Stage Coach Rd.
Portage, IN 46368
Phone: 219-767-1541
Officer:
Thomas W. Tittle, Pres. & Chief Operating Officer

LPTV Stations (1):
Indiana: W04CQ, Chesterton.

ARIES TELECOMMUNICATIONS CORP.

1391 North Rd.
Green Bay, WI 54313
Phone: 414-494-2626
LPTV Permittees (2):
Michigan: W31BK, Menominee.
Wisconsin: W22BW, Sturgeon Bay.

ARIZONA CHRISTIAN TELEVISION SYSTEM INC.

Box 39
Phoenix, AZ 85001
Phone: 602-264-3939
Fax: 602-263-8150
Officer:
Rick Hooton, Pres.
LPTV Stations (1):
Arizona: K39BI, Phoenix.

ARKANSAS MEDIA L.L.C.

No. 400
1 Shackleford Dr.
Little Rock, AR 72211
Phone: 501-221-0400
LPTV Stations (1):
Missouri: KWBS-LP, Springfield.

ARZUAGA & MARTINEZ ASSOC.

Box 980
RD 2
Quebradillas, PR 00742-0980
Phone: 809-895-4198
Fax: 809-895-2725
Officers:
Jose J. Arzuaga, Pres.
Jose Julio Martinez, Marketing Dir.
Ownership: Jose J. Arzuaga, 51%; Jose J. Martinez, 49%.
LPTV Permittees (1):
Puerto Rico: W43AW, San Juan.
Radio Stations:
Puerto Rico: WREI(FM), Quebradillas.

JOSE J. ARZUAGA

Box 980
Quebradillas, PR 00678
Phone: 809-905-2725
LPTV Permittees (1):
Puerto Rico: W33BN, Ponce.

ASIAVISION INC.

11910 Frost Valley Way
Potomac, MD 20854
Ownership: Julia S. Cuevo & Benita S. Quebradillas.
LPTV Stations (1):
District of Columbia: WIAV-LP, Washington.
LPTV Permittees (1):
California: K120J, Palm Springs.
Maryland: WRAV-LP, Ocean City.
New Jersey: W34BS, Atlantic City.

ASPEN NETWORK LLC

Suite A
202 AABC
Aspen, CO 81611
Phone: 907-925-9579
LPTV Stations (1):
Colorado: K20DH, Aspen.

ASSOCIATED CHRISTIAN TELEVISION SYSTEM INC.

4520 Parkbreeze Court
Orlando, FL 32808
Phone: 402-297-0155
Officers:
Claud Bowers, Chmn., Pres. & Chief Exec. Officer

H. Howell Jr., V.P.
Eda Bowers, Secy.-Treas. & Chief Financial Officer
ela Courte, V.P., Operations
Branch Office:
1 Ridgeland Rd.
Tallahassee, FL 32312
Phone: 904-385-1700
Ownership: Non-profit organization.
Represented (legal): Baraff, Koerner, Olender Hochberg, P.C.
LPTV Stations (2):
ida: W69AY, Alachua; WACX-LP, Tallahassee.
Other Holdings:

PHENS BROADCASTING CO. INC.
7 Hwy. 72 W
ens, AL 35661
Officers:
Dunnivant, Pres.
ly Dunnivant, V.P. & Secy.-Treas.
LPTV Stations (1):
ama: WTZT-LP, Athens.
io Stations:
ama: WPZM-FM, WTXF-FM, WZYP-FM, WMP-AM & WYNN-AM, Athens.

THE ATLANTA CHANNEL INC.
240
9 F. Monroe Dr.
nta, GA 30324
Phone: 404-875-9999
LPTV Stations (1):
rgia: W42BQ, Atlanta.

INC.
791
ison, ND 58540
Phone: 701-337-2224
LPTV Permittees (2):
th Dakota: K28EP, Dickinson; K44EG, Watford City.

RIUM BROADCASTING CO.
1 Santa Monica Blvd.
Angeles, CA 90038-1311
Phone: 213-469-5696
213-469-2193
Officers:
rence Rogow, Chief Exec. Officer
aries Lohr, Chief Operating Officer
Ownership: Lawrence Rogow. For Rogow's other interests, see CalaVision, Front Range Broadcasting Co., Ponyland Bcstg. Co., Response Bcstg. Corp., Venture Technologies Group L.L.C., White Sage Broadcasting Co. World TV. Rogow also has interest in Cable Ruma, a Costa Rican cable operator.
Represented (legal): Kaye, Scholer, Fierman, Hays & Handler.
LPTV Stations (2):
ifornia: KNET-LP, Los Angeles.
necticut: W69CL, Hartford.

ANNETH L. AUSTIN
1
3 N. State St.
ia, MI 48801
LPTV Permittees (1):
ansas: K59FB, Batesville.

INC.
37 Central Ave.
usta, GA 30904
Phone: 706-736-6700
Ownership: Jeremy M. Coghlan, Pres.
LPTV Stations (1):
orgia: WBK-LP, Augusta.

FRANK & LINDA AZEVEDO
2731 Iowa Ave.
Modesto, CA 95351
Phone: 204-577-0743
Officers:
Frank Azevedo, Chmn., Chief Exec. & Operating Officer
Linda Azevedo, Pres., Secy.-Treas. & Chief Financial Officer
LPTV Stations (1):
California: K14JP, Modesto.

BACA COUNTY
Box 116
Springfield, CO 81073
LPTV Permittees (1):
Colorado: K60DP, Springfield.

RICHARD W. BAKER
1803 Hwy. 19
Holiday, FL 34691
LPTV Permittees (1):
Texas: K50CW, Waco.

THOMAS M. & BONNITA J. BALUN
309 E. Market St.
York, PA 17403
LPTV Stations (1):
Pennsylvania: W23AY, York.
LPTV Permittees (2):
Pennsylvania: W62CO, Harrisburg; W66CS, Harrisburg.

B & B PRODUCTIONS INC.
1700 Duncan St.
Pampa, TX 79065
LPTV Permittees (1):
Texas: K69FF, Plainview.

BAPTIST BIBLE COLLEGE INC.
628 E. Kearney St.
Springfield, MO 65802
Phone: 417-869-0891
LPTV Permittees (1):
Missouri: K62FD, Springfield.

WILLIAM A. BARNHARDT
212 Rock St.
Pomeroy, OH 45769
Phone: 614-992-6558
LPTV Permittees (1):
Ohio: W27BO, Pomeroy.

MARVIN L. BATES JR.
242 Bennetts Bridge Rd.
Greer, SC 29651
Phone: 803-277-2355
LPTV Permittees (2):
Arkansas: K51ET, Batesville.
Louisiana: K36DS, Alexandria.

CHARLES B. BAYNE
No. A-1
515 E. 99th St.
nglewood, CA 90301
Phone: 310-419-0506
LPTV Permittees (1):
owa: K53FC, Ottumwa.

BEACH TV OF SOUTH CAROLINA INC.
Box 9556
Panama City Beach, FL 32407
Phone: 904-234-2773
LPTV Stations (2):
South Carolina: W08CV, Myrtle Beach; W11BR, Myrtle Beach.

BEACH TV PROPERTIES INC.
Box 9556
Panama City, FL 32417

Phone: 904-234-2773
Officers:
Jud Colley, Pres.
Tonita Davis, Secy.-Treas.
Ownership: Jud Colley, 50%; Tonita Davis, 50%.
LPTV Stations (3):
Florida: W48BC, Destin; WCAY-LP, Key West; W46AN, Panama City.
Other Holdings:
TV.

RAY BEALLO
2309 Calle de Nuevo
Las Vegas, NV 89602
Phone: 702-362-2480
LPTV Permittees (2):
Georgia: W30BO, Colquitt.
Kentucky: W14CC, Talbert.

BEAUMONT BROADCASTING CORP.
Suite 200
2950 Fossil Creek Blvd.
Fort Worth, TX 76137
LPTV Stations (1):
Texas: K25FN, Beaumont.

BECKER BROADCAST SYSTEMS
517 S. 7th
Kiowa, KS 67070
LPTV Stations (1):
Kansas: K36DE, Kiowa.

VIRGINIA M. BECKER
Box 1300
Hawthorne, NV 89415
Phone: 702-945-1300
LPTV Stations (1):
Nevada: K13WI, Hawthorne.

DAVID BEDNARSH
205 N. Orange Ave.
Sarasota, FL 34236
Phone: 813-957-0065
LPTV Permittees (2):
Louisiana: K57HH, Rayville; K61GT, Rayville.

JOANNE BEDNARSH
205 N. Orange Ave.
Sarasota, FL 34236
Phone: 813-957-0065
LPTV Permittees (3):
Louisiana: K18FC, Rayville; K20FC, Rayville; K69HP, Rayville.

BEECH STREET COMMUNICATIONS
Box 1469
601 Beech St.
Texarkana, AR 75504
Phone: 501-774-3500
Fax: 501-774-3600
Officers:
David Welch, Chief Exec. Officer
Gary Underwood, Chief Operating Officer
Larry Crank, Chief Financial Officer
LPTV Stations (1):
Arkansas: KLFI-LP, Texarkana.

MICHAEL BEESON
1230 S. Perry
Denison, TX 75020
Phone: 903-465-8878
LPTV Permittees (1):
Texas: K64EY, Lufkin.

BELL PRESS INC.
Box 189
120 W. 3rd St. S
Ladysmith, WI 54848-0189
Phone: 715-532-5591

Officers:
Donald L. Bell, Pres.
Audrey M. Bell, V.P.
James L. Bell, Secy.-Treas.
LPTV Stations (1):
Wisconsin: W06AS, Ladysmith.
Newspapers:
Wisconsin: Ladysmith News (weekly).

W. E. BELVIN
Box 12888
Newport News, VA 23612
Phone: 804-873-8050
LPTV Permittees (1):
Virginia: W39BW, Newport News.

YING HUA BENNS
103 Averill St.
Lookout Mountain, TN 37350
Phone: 423-899-1939
Fax: 423-855-7381
Branch Office:
7445 Shallowford Rd.
Chattanooga, TN 37421
Phone: 423-899-1939
Represented (legal): Mullin, Rhyne, Emmons & Topel, P.C.
LPTV Stations (1):
Tennessee: WYHB-LP, Chattanooga.

BETA BROADCASTING INC.
No. 219
5050 Edison Ave.
Colorado Springs, CO 80915
Phone: 719-578-0517
Fax: 719-574-7776
Officers:
Jack Connelly, Chmn. & Pres.
Jack Manning, Secy.-Treas.
Ownership: Jack Connelly, Zoe Connelly, Jack Manning & Norma Dee Manning.
LPTV Stations (1):
Colorado: K38CU, Colorado Springs.

BETHEL SANITARIUM
5825 Kuiken
Evansville, IN 47710
Phone: 812-428-6348
LPTV Permittees (1):
Indiana: W48CB, Evansville.

BETTER LIFE TELEVISION
36505 Ditch Creek Rd.
Rogue River, OR 97537
Phone: 541-582-8024
Officers:
Robert Heisler, Pres.
Delmer Wagner, V.P.
Mary Nations, Secy.
Richard Trautwein, Treas.
Ownership: Robert Heisler, Delmer Wagner, Mary Nations, Richard Trautwein, Forrest Bigger, Jean Cline, Del Cline, Merlin Fjarii, Gordon Hewlett, Jim Hulse, Lowell Huffman, Chad McComas, Roy Moses, Olin Nations, Ann Reed, Arlen Sprode & Richard Surroz, 5.9% each.

Represented (legal): Donald E. Martin.
LPTV Stations (2):
Oregon: K61FW, Cave Junction; K65EJ, Grants Pass.

RONALD A. BEVINS
713 W. Yakima Ave.
Yakima, WA 98902
Phone: 509-248-5971
LPTV Stations (6):
Washington: K040I, Pasco & Kennewick; K62EM, Pasco & Kennewick; K08LU, Sunnyside-Grandview; K56EG, Wapato & Toppenish; K17CJ, Yakima; K60EB, Yakima-Wapato.

LPTV Ownership

LPTV Permittees (3):
Washington: K57HF, Kennewick, WA-Hermiston, OR; K13WP, Sunnyside; K09WL, Walla Walla.

WILLIAM C. BEYKIRCH

2414 S. Halliburton
Kirksville, MO 63501
Phone: 816-655-0300
LPTV Permittees (1):
Montana: K69HS, Great Falls.

TONY RUSSELL BICKEL

Box 452029
Grove, OK 74345
Phone: 918-786-5349
LPTV Stations (1):
Oklahoma: KELF-LP, Grove.

BIG HORN COMMUNICATIONS INC.

Box 23309
Billings, MT 59102
Phone: 406-652-4743
Officers:
Thomas Hendrickson, Pres.
Ray Moser, V.P.
Steve Bruggeman, Secy.-Treas.
Ownership: Thomas Hendrickson, 51%; Ray Moser, 49%.
LPTV Stations (3):
Montana: K25BP, Billings; K66EQ, Colstrip; K19AC, Glasgow.
Radio Stations:
Wyoming: KZMQ-AM-FM, Greybull.
TV Translators:
Montana: K43DU, Butte; K33EA, Columbus; K16DZ, Hardin; K17AD, Lewiston; K46DM, Livingston.
Other Holdings:
TV.

BILTMORE BROADCASTING CORP.

No. 204
15304 Sunset Blvd.
Pacific Palisades, CA 90272
Officer:
Walter I. Ulloa, Pres.
Represented (legal): Thompson, Hine & Flory.
LPTV Stations (1):
Nevada: K50CN, Las Vegas.
LPTV Permittees (1):
California: K59FV, Big Bear Lake.

DAVID L. & CAROLYN D. BILYEA

6420 Lansdale Rd.
Fort Worth, TX 76116
Phone: 817-737-0707
LPTV Permittees (1):
Wisconsin: W24BV, Whiting.

STEVEN D. BINGHAM

500 W. Sherwood Dr.
Payson, AZ 85541
Phone: 520-474-4901
Ownership: Steven D. Bingham, Pres.
LPTV Stations (1):
Arizona: KPSN-LP, Payson.

BITTERROOT VALLEY PUBLIC TELEVISION

Box 588
Hamilton, MT 59840
Phone: 406-961-3692
Officers:
Jacquie Coppage, Chmn.
James Parker, Secy.-Treas.
Ownership: Community owned.
Represented (legal): Schwartz, Woods & Miller.
LPTV Stations (2):
Montana: K21AN, Darby; K67EC, Pinesdale.

BLACK HAWK COLLEGE

6600 34th St.
Moline, IL 61265-5899
Phone: 309-796-2424
Fax: 309-796-2484

Officers:
Steve Spivey, Chmn.
Glenn Doyle, Vice Chmn.
Judith A. Redwine, Pres.
Maurice J. Bresnahan, Gen. Mgr.
LPTV Stations (1):
Illinois: W61BV, Sterling.
Other Holdings:
TV.

BLACKHAWK BROADCASTING CORP.

2712 Capri Court
Rockford, IL 61111
Phone: 815-987-3970
Fax: 815-987-3975
Ownership: Joe Musser, Pres.
Represented (legal): Miller & Fields.
LPTV Stations (1):
Illinois: W08CM, Rockford.

BLACKS DESIRING MEDIA INC.

Box 520
1024 Main St.
Livingston, TN 38570
Phone: 615-823-5633
Officer:
Millard V. Oakley, Pres.
LPTV Permittees (1):
Texas: K32CP, Pampa.

BLACKTAIL TV TAX DISTRICT

Box 609
Lakeside, MT 59922
Phone: 406-857-2131
LPTV Stations (1):
Montana: K61FX, Big Fork.

BLAINE COUNTY PUBLIC TELEVISION INC.

63 4th St.
Chinook, MT 59523
LPTV Stations (1):
Montana: K59EM, Chinook.

JOHN C. BLAIR

4004 No. B Dunwoody Park Dr.
Dunwoody, GA 30338
Phone: 404-633-5624
LPTV Permittees (4):
Georgia: W56DO, Augusta.
North Carolina: W59DA, Burgaw; W61CX, Burgaw; W69DN, Burgaw.

CHARLES BLAKE

5219 Nina Lee Lane
Houston, TX 77092
Phone: 713-682-2842
LPTV Permittees (5):
Iowa: K14JR, Marshalltown; K20FJ, Marshalltown; K26ER, Marshalltown; K42EI, Marshalltown; K44EU, Marshalltown.

MARJORIE BLANTON

315 Sterling
Milledgeville, GA 31061
Phone: 912-453-7266
LPTV Permittees (1):
Georgia: W32BK, Bainbridge.

DOROTHY BLAU

7 Harcourt Rd.
Scarsdale, NY 10583
LPTV Permittees (1):
Montana: K54FM, Bozeman.

JOSEPH BLAU

7 Harcourt Rd.
Scarsdale, NY 10583
LPTV Permittees (1):
Montana: K68FK, Bozeman.

DAN BLECHMAN

15710 Lindskog Dr.
Whittier, CA 90603
LPTV Stations (2):
Minnesota: K15DU, Duluth; K62EP, Duluth.
LPTV Permittees (4):
Michigan: W36CD, Petoskey; W39CB, Petoskey; W21BN, Sault Ste. Marie.
Minnesota: K34EL, Walker.

ELLIOT B. BLOCK

2212 Losantiville Ave.
Cincinnati, OH 45237
Phone: 513-631-8825
Fax: 513-351-8898
LPTV Stations (2):
Ohio: W35BA, Cincinnati; WBQC-LP, Cincinnati.

J. KELLY BLOOMER

Suite K
311 Aspen Airport Center
Aspen, CO 81611
Phone: 303-925-9554
LPTV Permittees (2):
Florida: W18BQ, Key West; W41BU, Key West.

BLUE EARTH-NICOLLETT-FARIBAULT COOPERATIVE ELECTRIC ASSN.

Box 8
Hwy. 169 S
Mankato, MN 56002
Phone: 507-387-7963
LPTV Stations (4):
Minnesota: K58FC, Frost; K60FY, Frost; K62FH, Frost; K61GE, Jackson.
LPTV Permittees (1):
Minnesota: K59FN, Jackson.

BLUE MOUNTAIN BROADCASTING ASSOCIATION INC.

Box 205
12th St. & Larch Ave.
College Place, WA 99324
Phone: 509-529-9149
Fax: 509-529-0661
Officers:
Roger Johnson, Chmn. & Pres.
Ben Wiedemann, Treas.
Ownership: Walla Walla Valley Seventh-Day Adventist Church.
Represented (legal): Norman Anderson.
LPTV Stations (3):
Washington: K45DA, College Place; K22BI, Walla Walla; K27DD, Walla Walla.

I. L. BOESKOOL MONEY PURCHASE PENSION TRUST

516 S
2111 Jefferson Davis Hwy.
Arlington, VA 22202
Phone: 703-412-0130
LPTV Permittees (3):
Kansas: K56FG, Caney.
Maine: W42CF, Lewiston.
Wyoming: K40ES, Casper.

DIANE BOLIN

Box 70A
Rte. 1
Casey, IL 62420
Phone: 217-932-5671
LPTV Stations (1):
Illinois: W36BR, Casey.

LPTV Permittees (3):
Illinois: W19BW, Casey; W45BJ, Casey; W62CM, Casey.

BONANZA PARTNERS II

4231 Boca Bay
Dallas, TX 52445
Phone: 214-243-3030
LPTV Permittees (1):
Georgia: W61CK, Sandersville.

THE BONITA CORP.

Box 2007
Winter Park, FL 32790
Phone: 407-647-4777
LPTV Stations (2):
Florida: W12CD, Altampnte Springs; W0 Orlando.

THE BON-TELE NETWORK

1001 E. Entry Dr.
Pittsburgh, PA 15216
Phone: 412-531-6678
Fax: 412-531-5727
Ownership: Nancy B. Hahn, Pres. & Chief Executive Officer
LPTV Stations (1):
Pennsylvania: W63AU, Pittsburgh.

CLARABELLE F. BOONE

771 Preston Ave. S
St. Petersburg, FL 33701
LPTV Stations (1):
Washington: K14IF, Spokane.

JESSE BOONE SR.

313 Highland Ave.
Albany, GA 31701
LPTV Stations (1):
Georgia: WBKL-LP, Albany.

BOSTON UNIVERSITY COMMUNICATIONS INC.

1660 Soldiers Field Rd.
Boston, MA 02135
Phone: 617-787-6868
Fax: 617-562-4280
Officers:
Robert D. Gordon, Pres.
Kenneth G. Condon, V.P. & Dir.
LPTV Permittees (1):
Massachusetts: W67BA, Dennis.
Other Holdings:
TV.

MURPHY D. BOUGHNER

305 N. Pine St.
Nowata, OK 74048
LPTV Stations (2):
Oklahoma: K66EK, Bartlesville & Dewey; K60EX, Nowata.

BOULDER TV TRANSLATOR ASSN.

Box 146
215 N. Madison
Boulder, MT 59632
Officers:
Ralph R. Simons, Pres. & Secy.-Treas.
William Shoquist, Chief Operating Officer
LPTV Stations (2):
Montana: K27CD, Boulder; K36CX, Clancy.

RICHARD L. BOURASSA

6667 Burnham
Canton, MI 48187
LPTV Permittees (1):
Michigan: W55CG, Ludington.

LLIE BOWRING
Greendale Ave.
Dunham, MA 02192
LPTV Permittees (3):
Nebraska: K62FC, Omaha.
Oklahoma: K51EZ, Tulsa; K57GU, Tulsa.

AL G. BOWSER
22 Palm Tree Circle
Bakersfield, CA 93308
Phone: 805-399-8182
LPTV Permittees (1):
North Dakota: K14JN, Grand Forks.

IMY BOYD
11 Vickie Dr.
Memphis, TN 38109
Phone: 901-789-0584
LPTV Stations (1):
Tennessee: W61BP, Memphis.

TH F. BRANCH
6 Lindenhurst Ave.
Los Angeles, CA 90036
Phone: 213-939-9161
LPTV Permittees (2):
California: K07WB, Reedley; K100C, Reedley.

ANSON TV PARTNERSHIP
168
Mel, ME 04419
LPTV Stations (1):
Missouri: KBNS-LP, Walnut Shade.

LI J. BRAY
LPTV Permittees (1):
California: K54FO, San Luis Obispo.

TECHNER MANAGEMENT CO.
531103
Tampa, FL 32853
Phone: 407-423-4431
407-843-0704
Officers:
Ron B. Brechner, Pres.
Brechner, V.P.-Treas.
Ownership: Marion Brechner, 80%; Berl Brechner, 20%.

Represented (legal): Cohn & Marks.
LPTV Stations (3):
Ware: W27AJ, Dover.
Texas: K39BR, Junction City; K58CX, Lawrence.
LPTV Stations:
Texas: WKFI(AM) & WSWO(FM), Wilmington.
Other Holdings:
Floor advertising: Great Outdoor Advertising Co., Wilmington, OH.

HECKENRIDGE BROADCASTING INC.

100 Northwest Center
Minneapolis, MN 55402
LPTV Stations (2):
Ohio: W53AX, Cleveland.
Texas: K55FV, Houston.
LPTV Permittees (2):
Oklahoma: K02NS, Oklahoma City.
Washington: K58DP, Seattle.

ENTIN L. BREEN
141 S. Chiloquin Rd.
Chiloquin, OR 97624
LPTV Stations (5):
Oregon: K61FG, Chiloquin; K63EL, Chiloquin; K65EX, Chiloquin; K67FB, Chiloquin; K69GC, Chiloquin.

LPTV Permittees (5):
Oregon: K47EM, Chiloquin; K51EV, Chiloquin; K53EU, Chiloquin; K55GP, Chiloquin; K57GD, Chiloquin.

BRESNAN COMMUNICATIONS CO.

709 Westchester Ave.
White Plains, NY 10604
Phone: 914-993-6600
Fax: 914-997-6601; 914-993-6602
Officers:
William J. Bresnan, Pres. & Chief Exec. Officer
Jeffrey S. DeMond, Sr. V.P. & Chief Financial Officer
Daniel J. Bresnan, Sr. V.P., Business Development
Michael J. Bresnan, Sr. V.P., Operations
Patrick J. Bresnan, V.P., Mktg.
Robert V. Bresnan, V.P. & Gen. Counsel
Andrew Kober, V.P. & Controller
Eric D. Cunningham, V.P., Finance
Roger Worboys, V.P., Operations
Gary McIntosh, V.P., Engineering
Barbara Bodart, V.P., International Development

Suzanne Thompson, V.P., Public Affairs
Janice L. Barning, V.P., Administration
Ownership: William J. Bresnan, 51%; TCI/Library Holdings Co., 49%.
LPTV Stations (7):
Michigan: K69BA, Iron Mountain; W30AK, Iron Mountain; W35AK, Iron Mountain; W43AN, Iron Mountain; W63AW, Iron Mountain; W65BN, Iron Mountain; W67AQ, Iron Mountain.
LPTV Permittees (1):
Michigan: W59AQ, Iron Mountain.
TV Translators:
Michigan: K47AF, Iron Mountain; W56BF, Iron Mountain.
Other Holdings:
Cable.

BREWER FAMILY TRUST

4230 Jubilo Dr.
Tarzana, CA 91356
Phone: 818-342-1290
LPTV Permittees (3):
Arkansas: K46EM, Batesville.
Idaho: K56FQ, Boise.
Missouri: K65GP, Cape Girardeau.

BRIGHTNESS MINISTRIES INC.

120 W. Court Ave.
Jeffersonville, IN 47130
Phone: 812-284-3483
Fax: 812-284-5484
Officers:
John W. Smith Jr., Pres., Chief Operating Officer & Mktg. Dir.
Darlene Smith, Secy. & Chief Financial Officer
John W. Smith Sr., V.P. & Engineering Dir.
Mary L. Smith, Treas.
Ownership: Non-stock corp.
Represented (legal): Bechtel & Cole, Chartered.
LPTV Stations (2):
Indiana: WJYL-LP, Clarksville; W05BE, Jeffersonville, IN-Louisville, KY.

BROADCASTING SYSTEMS INC.

2002 W. Lone Cactus Dr.
Phoenix, AZ 85027
Phone: 602-582-6550
Fax: 602-582-8229
Officers:
Kenneth Casey, Chmn., Chief Exec. Officer & Mktg. Dir.
Charlene Weh, Chief Operating Officer & Secy.-Treas.
Ownership: Kenneth Casey, 89%, Charlene Weh, 10% & Chris Casey, 1%. Kenneth Casey & Charlene Weh have interest in per-

mittee for KHCV(TV), Ch. 45 CP, Seattle, WA.
Represented (legal): Arent Fox Kintner Plotkin & Kahn.
LPTV Stations (2):
Arizona: K25DM, Phoenix.
Texas: K30CV, Houston.
Other Holdings:
TV.

DAVID C. BRODAHL

1359 N. Elm St.
Wahoo, NE 68066
Phone: 402-443-3198
LPTV Stations (3):
Nebraska: K21ES, Columbus & Fremont; K31EN, Columbus & Fremont; K33EM, Columbus & Fremont.

BROOKS BROADCASTING INC.

LPTV Permittees (1):
Indiana: W05CA, Salem.

JAMES R. BROWN

Box 11021
Houston, TX 77293
Phone: 713-635-1938
LPTV Stations (1):
Texas: K42DU, Lufkin.

BROWNE MOUNTAIN TV

815 S. Montavilla
Spokane, WA 99204
LPTV Permittees (1):
Washington: K34DU, Spokane.

BROWNING PUBLIC SCHOOLS

129 First Ave. SE
Browning, MT 59417
Phone: 406-338-2715
LPTV Stations (1):
Montana: K57FM, Browning.

BRUCE INDEPENDENT TV INC.

Box 453
Bruce, MS 38915
Phone: 601-983-2801
Officers:
William E. Morgan, Pres. & Chief Exec. Officer
Bill Morgan, Chief Operating Officer & Mktg. Dir.
Ann Morgan, Chief Financial Officer
Ownership: William E. Morgan.
LPTV Stations (1):
Mississippi: W07BN, Bruce.

JOSEPH J. & LORRAINE M. BRUG-MAN

15434 Janine Dr.
Whittier, CA 90603
Phone: 310-947-5034
LPTV Permittees (1):
California: K50EQ, Eureka.

BRUNO-GOODSWORTH NETWORK INC.

514 Chautauqua St.
Pittsburgh, PA 15214
Phone: 412-322-5526
LPTV Stations (1):
Pennsylvania: W66BQ, Freedom.

BRYANT BROADCASTING CO.

200 E. Spring St.
Lebanon, TN 37087
Phones: 615-444-7211; 615-444-8206
Fax: 615-444-7215
Ownership: Dr. Joe F. Bryant, Chmn.
LPTV Stations (1):
Tennessee: W11BD, Lebanon.

Other Holdings:
TV.

BSA INVESTMENT

11 Alice Court
South St. Paul, MN 55075
Phone: 612-451-9197
LPTV Permittees (5):
Iowa: K19DX, Iowa Falls; K27EW, Iowa Falls; K35EG, Iowa Falls; K61GF, Iowa Falls; K69GZ, Iowa Falls.

BSP BROADCASTING

3800 Call Field Rd.
Wichita Falls, TX 76308
Phone: 817-691-1808
Fax: 817-696-5766
Officers:
F. Lanham Lyne Jr., Chmn. & Chief Exec. Officer
Pete D'Acosta, Pres. & Gen. Mgr.
R. Hart, Treas.
Ownership: Epic Bcstg. Corp., 75%; Peter D'Acosta, 20%; Charles R. Hart, 5%. EBC ownership: F. Lanham Lyne Jr.
LPTV Stations (1):
Oklahoma: K53DS, Lawton.

BTV ASSOCIATES

Suite 7C
154 W. 18th St.
New York, NY 10011
Ownership: Walter Brewster, Pres. & Gen. Partner.
LPTV Stations (1):
Rhode Island: W47AJ, Newport.

T. B. BUCHANAN

Box 1176
Sanford, NC 27331
LPTV Stations (1):
North Carolina: W46BF, Sanford.

RON BUCK

5611 W. 6th
Stillwater, OK 74074
Phone: 405-624-2945
LPTV Stations (1):
Oklahoma: K19DB, Stillwater.

BUDD BROADCASTING CO.

930 N.W. 8th Ave.
Gainesville, FL 32601-5071
Phone: 904-371-7772
Officers:
Harvey M. Budd, Pres.
Carol Hennes, V.P.
Ilene S. Budd, Secy.-Treas.
Ownership: Harvey M. Budd & Ilene Budd, jointly. Harvey Budd has interest in WTGS (TV) Hardeeville, SC.
LPTV Permittees (2):
Florida: W14CB, Gainesville.
North Carolina: W64CI, Asheville.
Other Holdings:
TV.

MAI THI BURDICK

Box 42982
Bakersfield, CA 93384
Phone: 805-397-4884
LPTV Permittees (1):
North Dakota: K68FD, Grand Forks.

WILLIAM H. BURDICK

Box 42982
Bakersfield, CA 93384
Phone: 805-397-4884
LPTV Permittees (1):
Texas: K31EV, Longview.

LPTV Ownership

K. SANDOVAL BURKE

Box 2295
Boulder, CO 80306
Phone: 303-494-9660
LPTV Stations (1):
Louisiana: KLFT-LP, Lafayette.
LPTV Permittees (2):
Nebraska: K64CL, Malcolm; KOHA-LP, Omaha.

JEFFREY A. BURNS

23156 Haynes
Farmington Hills, MI 48336
Phone: 313-478-9095
LPTV Permittees (4):
Michigan: W59DC, Houghton Lake; W61CS, Houghton Lake; W63CH, Houghton Lake; W34BZ, Ludington.

LAWRENCE E. BURNS

23156 Haynes
Farmington Hills, MI 48336
Phone: 313-478-9095
LPTV Stations (1):
Minnesota: K68EA, Duluth.
LPTV Permittees (5):
Michigan: W67DC, Ludington; W23BM, Petoskey; W58CN, Traverse City; W62CQ, Traverse City.
Minnesota: K52EK, Duluth.

CLOVIS & EDDIE BURSEY

10300 Rd. 28 1/2
Madera, CA 93637
Phone: 209-673-9376
LPTV Permittees (1):
Georgia: W26BM, Colquitt.

DALE E. BUSCHOW

Box 7
Rte. 2
Blue Hill, NE 68390
Phone: 402-756-3276
LPTV Permittees (2):
Maine: W22BU, Bangor; W42BZ, Bangor.

EDUARDO CABALLERO

261 Madison Ave.
18th Floor
New York, NY 10018
Phone: 212-697-4120
Fax: 212-697-9151
LPTV Permittees (14):
California: K040B, Bakersfield; K52DJ, Bakersfield; K48DY, Coalinga; K14IK, Delano; K07UX, Fresno; K16CW, Hanford; K19DE, Lompoc; K20CS, Porterville; K15CY, Sacramento; K62DO, Sacramento; K03HB, Salinas; K14IG, Santa Maria; K21EB, Stockton.
Texas: K58EU, San Antonio.
Radio Stations:
California: KXEM(AM), McFarland.

ROSA MARIA CABALLERO-STAFFORD

261 Madison Ave.
18th Floor
New York, NY 10018
Phone: 212-697-4120
Fax: 212-697-9151
LPTV Permittees (14):
California: K040B, Bakersfield; K52DJ, Bakersfield; K48DY, Coalinga; K14IK, Delano; K07UX, Fresno; K16CW, Hanford; K19DE, Lompoc; K20CS, Porterville; K15CY, Sacramento; K62DO, Sacramento; K03HB, Salinas; K14IG, Santa Maria; K21EB, Stockton.
Texas: K58EU, San Antonio.

CABLE SERVICES INC.

Box 608
308 2nd St. NW
Jamestown, ND 58401

Phone: 701-252-5281
Officer:
Roy A. Sheppard, Chief Exec. & Operating Officer
LPTV Stations (1):
North Dakota: K32AP, Windsor.
Other Holdings:
Cable.

CABLE VIDEO PRODUCTIONS INC.

Box 1046
Alexander City, AL 35010
Phone: 205-234-0426
Fax: 205-234-0088
Officers:
Larry Ray, Pres.
Jackson Mitchell, Chief Exec. & Operating Officer
Ownership: Jackson Mitchell & Larry Ray, Principals.
LPTV Stations (1):
Alabama: WAXC-LP, Alexander City.
LPTV Permittees (1):
Alabama: WETU-LP, Montgomery.

CABRILLO BROADCASTING CORP.

5764 Pacific Center Blvd.
San Diego, CA 92121
Phone: 619-597-1919
LPTV Stations (1):
California: K19BN, San Diego.

JOHN E. CAGLE

267 Woodledge Place
Montgomery, AL 36109
Phone: 205-272-7794
LPTV Permittees (5):
Mississippi: W34CH, Meridian; W36BY, Meridian; W46CL, Meridian; W52CS, Meridian; W54CD, Meridian.

CAI WIRELESS SYSTEMS INC.

Suite 102
12 Corporate Woods Blvd.
Albany, NY 12211
Phone: 518-462-2632
Fax: 518-462-3045
Officers:
Jared Abbruzzese, Chmn. & Chief Exec. Officer
John Prico, Pres.
George Williams, Chief Financial Officer
James Ashman, Sr. V.P., Corp. Finance & Acquisitions
Timothy Santora, Sr. V.P., Spectrum Acquisition
John Brinker, V.P., Operations
LPTV Stations (1):
Tennessee: W59AW, Nashville.
LPTV Permittees (2):
New York: W36BW, Buffalo.
North Carolina: W63CF, Raleigh-Durham.
Other Holdings:
Wireless Cable, MDS, MMDS.

CAJUN COUNTRY BROADCASTING INC.

1215 S. Lake Arthur Ave.
Jennings, LA 70546
Phone: 318-824-2934
Fax: 318-824-1384
Officers:
Greg Marcantel, Chmn. & Pres.
Charlie Williams, Chief Exec. Officer & Secy.-Treas.
LPTV Stations (1):
Louisiana: K13VG, Jennings.

CALIFORNIA-OREGON BROADCASTING INC.

Box 1489
125 S. Fir St.
Medford, OR 97501
Phone: 503-779-5555

Fax: 503-779-1151
Officers:
Patricia C. Smullin, Pres.
Carol Anne Smullin Brown, V.P. & Secy.
Doreeta Domke, V.P. & Treas.
Ownership: Patricia C. Smullin, 50%; Carol Anne Smullin Brown, 50%.
Represented (legal): Reed, Smith, Shaw & McClay.
LPTV Stations (15):
California: K22DS, Crescent City.
Oregon: K30BN, Coos Bay; K36BX, Coos Bay; K63DO, Coos Bay; K14GW, Corvallis; K25AS, Eugene; K57EL, Eugene & Springfield; K65ER, Eugene-Springfield; K38CP, Grants Pass; K32DY, Medford; K62DN, Medford; K29AX, Roseburg; K62DR, Roseburg; K20EN, Yoncalla; K39CL, Yoncalla.
Other Holdings:
TV, Cable.

REGENTS OF THE UNIVERSITY OF CALIFORNIA

Office of the President, U.C.
300 Lakeside Dr.
8th Floor
Oakland, CA 94612-3550
Phone: 510-987-0373
LPTV Permittees (1):
California: K35DG, La Jolla.
ITFS Stations:
California: WAC-273, Berkeley; WHO-374, Butte; WBY-28, Livermore; WAQ-324, Point Mugu; WHR-928, Riverside; WSA-39, Sacramento; WSA-40, Sacramento; WHR-658, San Bernardino; KHU-89, San Francisco; KTB-97, San Francisco; WAQ-323, Santa Barbara.

JEWEL B. CALLAHAM REVOCABLE TRUST

Box 548
Broken Bow, OK 74728
Phone: 405-584-3340
Ownership: Esta Callaham, John B. Callaham, Angela G. Wisenhunt, Trustees.
LPTV Stations (1):
Oklahoma: K28DJ, Broken Bow.
Other Holdings:
Cable, MMDS.
Telephone: Pine Telephone Co. Inc.

ROBERT M. CAMPBELL

15560 Edgewood Court
Eden Prairie, MN 55348
Phone: 612-937-1466
LPTV Permittees (5):
Iowa: K25FA, Iowa Falls; K45EF, Iowa Falls; K47EK, Iowa Falls; K53FD, Iowa Falls; K55GV, Iowa Falls.

CAMPBELLVILLE COLLEGE

200 College St. W
Campbellsville, KY 42718
Phone: 502-465-8158
LPTV Stations (1):
Kentucky: W04BP, Campbellsville.
Radio Stations:
Kentucky: WTCO(AM) & WCKQ(FM), Campbellsville.

CANNAN COMMUNICATIONS INC.

Box 1224
Wichita Falls, TX 76307
Phone: 817-322-3252
Officers:
Darrold A. Cannan Jr., Pres.-Treas.
William M. Dunaway, V.P. & Gen. Mgr.
Parker Cannan, V.P. & Station Mgr.
Ownership: Darrold A. Cannan Jr., 75%; W. W. Hamilton, 15%; Dale Prothro, 5%; Joe N. Sherrill Jr., 5%.

Represented (legal): Fisher Wayland Co. Leader & Zaragoza L.L.P.
LPTV Stations (1):
New Mexico: K45BF, Clovis.
Other Holdings:
TV.

MANUEL A. CANTU

1523 Westwood Dr.
Albany, GA 31709
Represented (legal): Miller & Fields, P.C.
LPTV Stations (1):
Georgia: W12CH, Albany.
LPTV Permittees (1):
Georgia: W68CP, Albany.

CAPITAL BROADCAST TELEVISION

Box 10
Iron River, WI 54857
Phone: 608-724-8001
LPTV Permittees (1):
Wisconsin: W25CA, Ashland.

CAPITAL BROADCASTING CORP.

5220 Campo Rd.
Woodland Hills, CA 91364
Phone: 818-884-0440
LPTV Stations (1):
California: K38CY, Van Nuys.
LPTV Permittees (1):
California: K24DM, Oxnard.

CAPITAL COMMUNITY TV

8181 GRSI Ave.
Baton Rouge, LA 70820
Phone: 504-928-0632
Ownership: Samuel S. DiMaria, Principal.
LPTV Stations (1):
Louisiana: K52CQ, Baton Rouge.

CAPITAL TELEVISION CORP.

Box 459
Hampton, VA 23669
LPTV Stations (1):
Virginia: W04CT, Richmond.
LPTV Permittees (1):
Virginia: W02CH, Richmond.

PHILLIP A. CARD

839 Newport Rd.
Utica, NY 13502
LPTV Permittees (1):
Idaho: K66EV, Boise.

BENNY CARLE BROADCASTING

Box 1316
525 E. Tennessee St.
Florence, AL 35631
Phone: 205-764-8170
Fax: 205-764-1240
Officers:
Benny Carle, Chmn. & Chief Exec. Officer
Benjy Carle, Chief Operating Officer
Jay Carle, Chief Financial Officer
Ownership: Benny Carle.
LPTV Stations (2):
Alabama: WBCF-LP, Florence; WXFL-LP, Florence.
Radio Stations:
Alabama: WBCF(AM) & WXFL-FM, Florence.

CARLIN TELEVISION DISTRICT

Box 787
Carlin, NV 89822
Officers:
Howard R. Wright, Chmn.
LaDawn Lawson, Secy.
Ownership: Community owned.
LPTV Stations (3):
Nevada: K30CD, Carlin; K35BR, Carlin; K54DV, Carlin.

COLINA BLUE COMMUNICATIONS
 113 Miller St.
 Reidsville, NC 27320
 Phone: 910-342-2668
 Fax: 10-342-2733
 Officers:
 Dr. J. Falinski, Chmn. & Pres.
 Richard Cieslak, Chief Financial Officer
 LPTV Stations (1):
 Carolina: WXIV-LP, Reidsville.

COLINA CHRISTIAN BROADCASTING CO.
 30616
 Greenville, SC 29602
 Phone: 864-244-1616
 Fax: 864-292-8481
 Officers:
 James H. Thompson, Pres. & Gen. Mgr.
 Michael C. Duncan, Asst. to Pres.
 Ownership: James H. Thompson, 92%; remainder unissued.
 Represented (legal): Fisher Wayland Cooper
 and Zaragoza, L.L.P.
 LPTV Stations (2):
 Carolina: W30AS, Weaverville.
 Carolina: W50BR, Florence.
 Permittees (2):
 Carolina: W25BU, Asheville; W45BK,
 lotte.

ETER BROADCASTING CORP.
 100 Park Plaza
 Boston, MA 02116
 Phone: 617-423-0214
 Officers:
 Kenneth R. Carberry, Pres.
 Kenneth R. Carberry, V.P.
 Robert Scott, Secy.
 William Hayer, Treas.
 Ownership: Kenneth R. Carberry.
 Represented (legal): Haley, Bader & Potts.
 LPTV Stations (2):
 Oregon: WLOB-LP, Portland.
 Massachusetts: W34BL, Leicester.
 Stations:
 Oregon: WLOB(AM), Portland; WRUM(AM) &
 WMR-FM, Rumford.
 Massachusetts: WROC(AM), Boston; WACE
 (AM), Chicopee.
 Rhode Island: WRIB(AM), Providence.

HAEL J. CARTER
 Sammy Dr.
 Tallahassee, FL 32304
 Phone: 813-962-1473
 Permittees (6):
 Florida: K38EP, Hobbs.
 Mexico: K14JF, Hobbs; K16EB, Hobbs;
 K17FI, Hobbs; K38EP, Hobbs; K65GJ, Hobbs.
 Other Holdings:
 S.

CH CARTER
 23-5
 Tallahassee, FL 32304
 Permittees (1):
 Florida: K30FC, Monroe.

Y L. CASH
 20 W. 29th St. N
 Wichita, KS 67204
 Phone: 316-838-6885
 Permittees (1):
 Kansas: W19BS, Jackson.

CASPER COMMUNITY COLLEGE DISTRICT
 125 College Dr.
 Casper, WY 82601
 LPTV Stations (1):
 Wyoming: K06KH, Casper.

SALVATORE J. CALERINO
 240 Woodcrest Rd.
 Rochester, NY 14616
 Phone: 716-663-3263
 LPTV Permittees (1):
 New York: W06BT, Greece.

CATHOLIC VIEWS BROADCASTS INC.
 86 Riverside Dr.
 New York, NY 10024
 LPTV Stations (3):
 Illinois: W54AP, Blue Island.
 Minnesota: K53CH, St. Paul.
 Missouri: K62EG, St. Louis.

FRANK J. CATZ LIVING TRUST
 1276 Sharon Park Dr.
 Menlo Park, CA 94025
 Phones: 415-854-0111; 415-854-0223
 LPTV Permittees (3):
 Michigan: W14CG, Petoskey; W16BN, Petoskey.
 Wisconsin: W15BN, Eagle River.

TV BOARD OF CEDAR CREEK
 Box 700
 Whiteriver, AZ 85941
 Phone: 602-338-4129
 LPTV Permittees (1):
 Arizona: K09WU, Cedar Creek.
 TV Translators:
 Arizona: K02PA, K07WI, K11UA & K13XB Cedar Creek.

CEE INC.
 22 E. 34th St.
 Savannah, GA 31412
 LPTV Stations (1):
 Georgia: W02CI, Cairo & Thomasville.

CENTER BROADCASTING CORP. OF NEW HAMPSHIRE
 81 N. State Rd.
 Concord, NH 03301
 LPTV Stations (3):
 New Hampshire: W39AR, Concord; W33AK,
 Nashua; WYCN-LP, Nashua.
 LPTV Permittees (1):
 New Hampshire: W29AT, Manchester.

CENTRAL AUTOMATIC MACHINING INC.
 Box 7
 Tigerton, WI 54486-0007
 Phone: 715-535-2627
 LPTV Stations (1):
 Wisconsin: W04CW, Tigerton, Marion & Wittenberg.

CENTRAL CAROLINA BROADCASTING CORP. INC.
 Box 2563
 151 S. Horner Blvd.
 Sanford, NC 27330
 Phone: 919-708-6775
 Fax: 919-775-5612
 Officer:
 Joseph F. Tucker Jr., Pres. & Gen. Mgr.
 LPTV Stations (1):
 North Carolina: W67CD, Sanford.

CENTRAL COAST GOOD NEWS INC.
 Box 17
 Santa Maria, CA 93456
 Phone: 805-925-1140
 Officer:
 Clyde Harmon, Secy.
 Ownership: Non-profit corp.
 LPTV Stations (2):
 California: K23CL, Lompoc; KJCN-LP, Paso Robles.

CENTRAL OHIO ASSOCIATION OF CHRISTIAN BROADCASTERS
 719 N. Main St.
 Marion, OH 43302
 Phone: 614-383-1794
 Officer:
 Rev. David R. Aiken, Pres. & Gen. Mgr.
 Ownership: Non-profit corp.
 LPTV Stations (1):
 Ohio: W39AQ, Marion.

CENTRAL STATE COMMUNICATIONS
 Box 750
 Camp Verde, AZ 86322
 LPTV Stations (1):
 Arizona: K18DD, Camp Verde.

CENTRAL WYOMING COLLEGE
 2660 Peck Ave.
 Riverton, WY 82501
 Phone: 307-856-9291
 Officer:
 Dr. Joanne McFarland, Pres.
 Ownership: Educational institution.
 Represented (legal): Fletcher, Heald & Hildreth.
 LPTV Stations (4):
 Wyoming: K25AU, Dubois; K28CH, Gillette; K22BK, Rock Springs; K26BE, Sheridan.
 Radio Stations:
 Wyoming: KCWC-FM, Riverton.
 Other Holdings:
 TV.

CHAMBERS COMMUNICATIONS CORP.
 Box 7009
 2225 Coburg Rd.
 Eugene, OR 97401
 Phone: 503-485-5611
 Fax: 503-342-1568
 Officers:
 Carolyn S. Chambers, Chmn. & Chief Exec. Officer
 Scott Chambers, Pres. & Chief Operating Officer
 Jack Lawrence, Exec. V.P.
 Sylvia Sycamore, Sr. V.P., Policy, Planning & Administration
 James L. Plummer, V.P., Finance
 John C. Ohm, Secy.
 Ownership: Carolyn S. Chambers.
 Represented (legal): Arnold, Gallagher, Saydack, Percell & Roberts.
 LPTV Stations (1):
 Oregon: K27CL, Coos Bay.
 Other Holdings:
 TV, Cable.
 Multimedia: Westcom Creative Group Chambers Multimedia Corp. Inc.

CHANNEL 5 JUNEAU
 129 E. 7th St.
 Juneau, AK 99801
 LPTV Stations (1):
 Alaska: K05JR, Juneau-Douglas.

CHANNEL 5 PUBLIC BROADCASTING INC.
 1670 N. Virginia St.
 Reno, NV 89503
 Phone: 702-784-4555

Officer:
 James R. Pagliarini, Pres. & Chief Exec. Officer
 Ownership: Non-profit organization.
 Represented (legal): Schwartz, Woods & Miller.
 LPTV Stations (1):
 Nevada: K54DA, Verdi
 Other Holdings:
 TV.

CHANNEL 7 BROADCASTING INC.
 2200 Regency Dr.
 Irving, TX 75062
 Phone: 214-445-0699
 Fax: 214-550-9086
 Officer:
 Jeffrey Bodley, Pres.
 LPTV Stations (1):
 Oklahoma: K07TX, Oklahoma City.

CHANNEL ELEVEN INC.
 1617 Lebanon Rd.
 Nashville, TN 37210
 Phone: 615-889-1960
 Ownership: William O. Barry, Chief Exec. Officer
 Represented (legal): Tierney & Swift.
 LPTV Stations (1):
 Tennessee: WETV-LP, Murfreesboro.
 Radio Stations:
 Tennessee: WAMB-AM-FM & WCKD(AM), Nashville.

CHANNEL 13 TELEVISION INC.
 886 Maple Ave.
 Hartford, CT 06114
 Phone: 203-956-1303
 Fax: 203-549-6834
 Officers:
 Lucio C. Ruzzier, Pres. & Chief Exec. Officer
 Paul D'Agostino, Chief Financial Officer
 William Newton, V.P., Sales & Programming Dir.
 Salvatore Minniti, Secy. & Engineering Dir.
 Ownership: Lucio C. Ruzzier, 31.33%; Salvatore Minniti, 31.33%; Paul D'Agostino, 31.33%.

Represented (legal): Cohn & Marks.
 LPTV Stations (2):
 Connecticut: WRDM-LP, Hartford.
 Massachusetts: WDMR-LP, Springfield.
 Radio Stations:
 Connecticut: WRDM(AM), Bloomfield.

CHANNEL 19 TV CORP.
 Box 850
 911 Massachusetts Ave.
 Boston, MA 02118
 Phone: 617-427-6212
 Fax: 617-427-6227
 Officers:
 Peter N. Cuenca, Pres. & Gen. Mgr.
 Juan Hernandez, V.P., Mktg.
 Ownership: Peter N. Cuenca.
 Represented (legal): J. Dominic Monahan.
 LPTV Stations (1):
 Massachusetts: WCEA-LP, Boston.
 Newspapers:
 Massachusetts: La Semana (Spanish weekly, Dorchester).

CHANNEL 56 INC.
 LPTV Stations (1):
 Alabama: WYAM-LP, Decatur.

CHANNEL 69 TELECASTERS
 1106 Forest Ave.
 Staten Island, NY 10310
 Phone: 800-442-3085
 LPTV Permittees (1):
 Nevada: K69HA, Las Vegas:

LPTV Ownership

CHANNEL AMERICA LPTV LICENSE SUBSIDIARY INC.

397 Post Rd.
Darien, CT 06820-3647
Phones: 212-262-5353; 212-246-8542
Officers:
David Post, Chmn.
Robert Mauro, Pres.
Represented (legal): Rosenman & Colin.
LPTV Stations (4):
Georgia: W55AW, Savannah.
Nebraska: K67CV, Lincoln.
West Virginia: W14BI, Huntington; W55AT,
Huntington.
LPTV Permittees (1):
Florida: W05BR, Clearwater.
Other Holdings:
Program source: Channel America.

EDWIN E. CHAPIN

2314 Nebraska
Flint, MI 48506
Phone: 313-767-7635
LPTV Permittees (2):
Minnesota: K50EJ, Virginia.
Missouri: K61GP, Eldridge & Lebanon.

RICHARD CHARLES

25892 Evergreen Rd.
Laguna Hills, CA 92653
Phone: 714-837-5485
LPTV Permittees (3):
Missouri: K53FI, Springfield; K57GV, Spring-
field; K65GR, Springfield.

CHASE COMMUNICATIONS INC.

One Commerce Plaza
Hartford, CT 06103
Phone: 203-549-1674
Officers:
Arnold L. Chase, Co-Chmn.
Roger M. Freedman, Co.-Chmn. & Chief Exec.
Officer
Cheryl C. Freedman, Exec. V.P. & Secy.-Treas.
Ownership: D.T. Chase Enterprises Inc.
LPTV Stations (1):
Connecticut: W10BQ, New Haven.
Radio Stations:
Connecticut: WTIC-AM-FM, Hartford.
Other Holdings:
TV Station sales representative: Settel Inc. (ma-
jority interest).

JAMES J. CHLADEK

110 E. 23rd St.
New York, NY 10010
Phone: 212-473-7540
Represented (legal): Rosenman & Colin.
LPTV Stations (1):
Florida: W20AY, Melbourne.
LPTV Permittees (1):
Florida: W27BS, Miami.
Other Holdings:
Radio.

CHOICE OLEAN TELEVISION STATION

Box 606
245-247 N. Union St.
Olean, NY 14760
Phone: 716-373-2488
Officer:
Charles X. Bordonaro, Pres.
Represented (legal): Miller & Fields.
LPTV Stations (2):
New York: W20AB, Olean; W25AK, Olean.

CHRIST LOVES YOU BROADCASTING

Box 7353
Bend, OR 97708
LPTV Stations (1):
Oregon: K23CU, Prineville.

CHRIST VISION

Box 787
Keokuk, IA 52632
Phone: 217-847-3348
LPTV Stations (1):
Iowa: K60CL, Keokuk.

CHRISTIAN BROADCASTING COMMUNICATIONS

Box 3704
Farmington, NM 87401
LPTV Stations (1):
New Mexico: K47DR, Farmington.

CHRISTIAN BROADCASTING NETWORK

1700 S. 24th Ave.
Yakima, WA 98902
Phone: 509-248-1700
Officer:
David L. Lee, Pres.
Represented (legal): Joseph E. Dwyne III.
LPTV Stations (2):
Washington: K39DM, Ellensburg; KDHW-LP,
Yakima.
Other Holdings:
Program source: 8.7% interest in International
Family Entertainment Inc.

CHRISTIAN BROTHERHOOD BROADCASTING

LPTV Stations (3):
Alabama: W66BY, Gulf Shores.
Florida: W12CP, Pensacola, FL-Mobile, AL;
W27BH, Pensacola, FL-Mobile, AL.

THE CHRISTIAN CENTER INC.

Rte. 7 N
Marietta, OH 45750
Phone: 614-373-0867
Officer:
Stan Wells, Pres.
LPTV Stations (1):
Ohio: W26AL, Marietta.

CHRISTIAN COMMUNICATIONS OF CHICAGOLAND INC.

38 S. Peoria
Chicago, IL 60607
Phone: 312-433-3838
Fax: 312-433-3839
Officers:
Jerry K. Rose, Chmn. & Chief Exec. Officer
Jim Nichols, Chief Financial Officer
Ownership: Non-profit corp.
Represented (legal): Fisher Wayland Cooper
Leader & Zaragoza, L.L.P.
LPTV Stations (2):
Illinois: W51AF, La Salle/Oglesby; W51CD,
Rockford.
TV Translators:
Illinois: W51CD Rockford.
Other Holdings:
TV.

CHRISTIAN FAMILY NETWORK TELEVISION

Box 442
Wichita Falls, TX 76301
Officers:
Rod Payne, Pres.
Steve Cookingham, Chief Exec. Officer
Erwin Davenport, Chief Operating Officer
Bobby Redwine, Chief Financial Officer
Susan Anderson, Secy.-Treas.
Ownership: Christian Family Network Televi-
sion.
Represented (legal): Joseph E. Dunne III.
LPTV Stations (2):
Texas: K20DN, Wichita Falls; K30DJ, Wichita
Falls.

CHRISTIAN LIFE BROADCASTING

2139 Foothill Dr.
Salt Lake City, UT 84109
Phone: 801-484-4331
Officers:
John M. Peterson, Pres.
Robert Scharffenberg, Chief Financial Officer
Tom Schwartz, V.P.
Debbie Bess, Secy.
LPTV Stations (1):
Utah: KUCL-LP, Salt Lake City.

CHRISTIAN WORLD NETWORK

6350 W. Freeway
Fort Worth, TX 76150
LPTV Stations (1):
Texas: K56CC, Tyler.

CHRISTIANS INCORPORATED FOR CHRIST INC.

Box 2400
HCR 5
Branson, MO 65616
Phones: 417-334-7040; 417-334-7818
Ownership: Keith O'Neill, Chief Exec. Officer.
LPTV Stations (4):
Arkansas: K18EG, Eureka Springs; K23DU,
Harrison; K20CT, Springdale.
Missouri: K25BD, Branson.

TV BOARD OF CIBECUE

Box 700
Whiteriver, AZ 85941
Phone: 602-338-4129
LPTV Permittees (1):
Arizona: K09WW, Cibecue.

CIRCLE TV BOOSTER CLUB INC.

Box 6
Brockway, MT 59214
Phone: 406-485-3550
Officers:
Dale Bond, Pres.
Edwin Moos, V.P.
Robert T. Hoover, Secy.
Eugene Schull, Treas.
LPTV Stations (1):
Montana: K14AG, Circle.

CITIZENS TELEVISION SYSTEMS INC. (BUFFALO, NY)

c/o Medaille College
18 Agassiz Circle
Buffalo, NY 14214
Phones: 716-884-1898; 716-884-3281
Fax: 716-884-0291
Officers:
Suzanne Chamberlain, Station Mgr.
Marc Ressler, Sales Mgr.
LPTV Stations (1):
New York: W58AV, Buffalo.

CITRUS COUNTY ASSN. FOR RETARDED CITIZENS

1315 N. Van Nortwick Rd.
Lecanto, FL 32661-9710
Phone: 904-795-5541
Fax: 904-795-1805
LPTV Stations (1):
Florida: WYKE-LP, Inglis/Yankeetown.

CIVIC LIGHT INC.

Suite 706
2850 6th Ave.
San Diego, CA 92103
Phone: 619-299-6363
Fax: 619-298-5371
Officers:
John M. Willkie, Pres. & Chief Exec. Officer
Karl Fackler, Chief Financial Officer
Ownership: John M. Willkie, 39.28%; Karl F.
Fackler, 38.27%; Eric Kravitz, 4.29%.

Represented (legal): Robert M. Weil (San
Diego, CA).
LPTV Stations (1):
California: K63EN, San Diego.

C L & O TRANSLATOR SYSTEM INC

Box 87
Lipscomb, TX 79056
LPTV Stations (2):
Texas: K47BP, Booker; K31CD, Canadian.

ETTIE CLARK

Box 364
Rte. 3
Berry, AL 35546
Phone: 205-932-3648
LPTV Stations (2):
Alabama: W58CF, Berry; W63CA, Berry.

SUSAN CLARKE

87 Lake St.
Rouses Point, NY 12901
Phone: 518-297-2727
Fax: 518-297-3377
LPTV Permittees (1):
Vermont: W58CG, Newport.

CLARKS FORK VALLEY TV DISTRICT NO. 1

Box Q
Bridger, MT 59014
LPTV Stations (1):
Montana: K63EA, Bridger.

KAREN KAY CLAYTON

3708 Apache Ave.
Bakersfield, CA 93309
Phone: 805-831-6084
LPTV Permittees (1):
North Dakota: K51FA, Grand Forks.

PAUL M. CLAYTON

3708 Apache Ave.
Bakersfield, CA 93309
Phone: 805-831-6084
LPTV Permittees (2):
North Dakota: K47EZ, Grand Forks.
Texas: K41EI, Longview.

CLEAR CHANNEL TELEVISION INC.

Box 659512
San Antonio, TX 78265-9512
Phone: 512-822-2828
Officers:
Rip Riordan, Pres. & Chief Operating Officer
L. Lowry Mays, Chief Exec. Officer
Mark Mays, Sr. V.P., Operations
Herbert W. Hill Jr., V.P. & Controller
Hal Capron, V.P.
David D'Antuono, V.P.
Donald C. McGraw, V.P.
Sharon Moloney, V.P.
Debbie Sinay, V.P.
Randall Mays, V.P. & Treas.
Steve Spendlove, V.P.
Jack Peck, V.P.
Jerry Whitener, V.P.
John Feeser, V.P.
Kenneth E. Wyker, Secy.
Ownership: Clear Channel Communications
Inc. L. Lowry Mays, de facto controlling
stockholder.
Represented (legal): Wiley, Rein & Fielding.
LPTV Stations (2):
Kansas: KSAS-LP, Dodge City; KSCC-LP,
Great Bend.
LPTV Permittees (1):
Kansas: KAAS-LP, Garden City.
Other Holdings:
TV, TV translators, radio.

VELAND BROADCASTING CORP.

Airport Freeway
North, TX 76117
Phone: 817-222-1234
Permittees (1):
Oklahoma: K22EM, Oklahoma City.

RLES G. CLINE

Willow Oak Rd.
Las, CA 93907-1039
Phone: 408-449-2339
Permittees (2):
W19BY, Lewiston.
Holding: K36EE, Casper.

MAN CLOUTIER

Sacco Ave.
Richard Beach, ME 04064
Phone: 207-934-2201
Permittees (1):
Vermont: W28BO, Acton.

B COMMUNICATIONS

Comal
Christi, TX 78407
Ownership: Ben Benavides, 25.1%; Jerald
Benavides, 25%; Dr. Michael Mintz, 49.9%.
Ben & Jerald Benavides own 25% of Paisano
Broadcasting (see listing).
Stations (3):
K53CZ, Victoria; KBGS-LP, Victoria;
KPV-LP, Victoria.

STLINE COMMUNICATIONS INC.

Carmen Dr.
Dale, CA 91207
Permittees (1):
California: K49EK, Santa Barbara.

Y M. COCOLA

3437
Dale, CA 93650
Phone: 209-435-7000
209-435-3201
Represented (legal): Dow, Lohnes & Albertson.
Stations (2):
California: K34AV, Fresno; K66CQ, O'Neals.
Permittees (4):
California: K36EL, Bakersfield; K04NJ, Fresno;
K8EZ, Fresno; K69GV, Fresno.
Holdings:

ICE COLE

462
Williamette
ne, OR 97405
Phone: 503-465-9442
Permittees (3):
Hawaii: K26ET, Hilo; K30ER, Hilo; K61GR,
Hilo.

ANDO COLLANTES

2040
e, CA 93275
Stations (2):
KSVN-LP, Ogden; K66FN, Salt Lake City.

ORADO WEST BROADCASTING

2-1/2 Grand Ave.
Wood Springs, CO 81601
Stations (1):
Colorado: K25AH, Glenwood Springs.

STRIP PUBLIC SCHOOLS

159
Olive Dr.
Strip, MT 59323

Phones: 406-748-2920; 406-748-2271
Fax: 406-748-2268
LPTV Stations (1):
Montana: K28CB, Colstrip.

COLSTRIP TV TAX DISTRICT

Box 52
Colstrip, MT 59323
LPTV Stations (1):
Montana: K07WJ, Colstrip.

COLUMBIA TELEVISION BROADCASTERS INC.

5807 Shakespeare Rd.
Columbia, SC 29204
Phone: 803-754-7525
Fax: 803-754-6147
Officers:
Cy N. Bahakel, Pres.
Beverly Poston, V.P.
Ownership: Bahakel Communications Ltd., see
listing in Ownership of Commercial TV Sta-
tions.
LPTV Stations (1):
South Carolina: W17AE, Orangeburg.

COLUMBUS TELEVISION INC.

5017 Hamilton Rd.
Columbus, GA 31904
Phone: 706-323-6603
Fax: 706-323-9796
Officer:
C. A. (Chuck) McClure, Pres.
Ownership: C. A. (Chuck) McClure, Peggy
Moore, C. A. McClure Jr., Joe McClure,
Wayne Bishop, Charlie Harrell & Greg
Conkel.
LPTV Stations (1):
Georgia: WCGT-LP, Columbus.
Radio Holdings:
Georgia: WCHK(AM) & WGST-FM Canton;
WCGQ-FM & WRCG(AM) Columbus; WKCN-
FM Lumpkin; WMKS-FM Macon.

COMANCHE ENTERPRISES

Box 30552
Billings, MT 59107
Phone: 406-656-3551
LPTV Permittees (1):
Montana: K20EW, Billings.

COMMONWEALTH BROADCASTING

277 Garrison Ave.
Staten Island, NY 10314
Officers:
Robert Neuhaus, Chmn. & Chief Operating Of-
ficer
John Davenport, Pres.
Richard Franklin, Chief Exec. Officer
Joseph Scaramuzzo, Chief Financial Officer
Barbara Neuhaus, V.P., Pennsylvania & Secy.
Gregory Argila, Treas.

Branch Offices:
Box 796
Milford, PA 18337
Phone: 717-296-4338

Box 824
Keysville, VA 23947
Phone: 800-442-3085
Represented (legal): James Bradford Ramsey.
LPTV Stations (1):
Pennsylvania: W18BN, Honesdale.

COMMONWEALTH BROADCASTING GROUP INC.

Suite D
1150 Foothill Blvd.
La Canada-Flintridge, CA 91011-3248
Phone: 818-790-9205
Fax: 818-790-9284
Officer:
Charles M. Harker, Pres.

Represented (legal): Booth, Freret & Imlay.
LPTV Permittees (1):
California: K31DN, California City.

COMMUNICATION TRANSMISSION NETWORK INC.

1905 N. Rancho Rd.
Las Vegas, NV 89106
Phone: 702-791-0292
LPTV Permittees (1):
California: K08LJ, Santa Barbara.

COMMUNICATIONS CORP. OF AMERICA

Box 3030
Lafayette, LA 70502
Phone: 318-237-1142
Fax: 318-237-1373
Officers:
Thomas R. Galloway Sr., Chmn., Chief Exec.
Officer & Treas.
Doyle Wayne Eilmore, Pres., Chief Operating
Officer & Secy.
Clark L. White, V.P.
Ownership: Thomas R. Galloway Sr.
LPTV Permittees (1):
Louisiana: K07VZ, Shreveport.
Radio Stations:
Arkansas: KEZA-FM, Fayetteville.
Louisiana: KTDY-FM; KPFL-AM, Lafayette.
Other Holdings:
TV, TV translators.

COMMUNICATIONS DYNAMICS

Box 469
De Queen, AR 71832
LPTV Stations (1):
Arkansas: K08KF, De Queen.

COMMUNICATIONS ENGINEERING INC.

3610 S. Highlands Dr.
Las Vegas, NV 89103
LPTV Stations (2):
Nevada: K31CC, Nevada Test Site; K55EW,
Pahrump.

COMMUNICATIONS PROPERTIES INC.

105 Cedar Green Lane
Berkeley Heights, NJ 07922
Officers:
Birger Brinck-Lund, Pres.
Bernice Brinck-Lund, Secy.
Ownership: Birger Brinck-Lund.
Represented (legal): Akin, Gump, Strauss,
Hauer & Field L.L.P.
LPTV Stations (2):
Oregon: K24DX, Pendleton; K20ES, Pendleton,
Hermiston & Umatilla.
LPTV Permittees (2):
Oregon: K21EK, Pendleton.
Washington: K14JH, Yakima.

COMMUNITY BROADCASTING CO. OF SAN DIEGO

9454 Waples St.
San Diego, CA 92121
Phone: 619-453-4263
LPTV Permittees (1):
California: K17DI, San Diego.

COMMUNITY MANAGEMENT SERVICES INC.

1800 Myers St.
Batesville, AR 72503
LPTV Stations (1):
Arkansas: K12MY, Batesville.
Radio Stations:
Arkansas: KBTA(AM) & KZLE(FM), Batesville.

COMMUNITY SERVICE TV CO.

Box 310
San Bernardino, CA 92402
LPTV Permittees (1):
Arizona: K51EI, Phoenix.

COMMUNITY TELEPLAY PARTNERS

No. 908
1030 15th St. NW
Washington, DC 20005
Phone: 202-371-0789
Fax: 202-371-1136
LPTV Stations (1):
Virginia: W45BG, Virginia Beach.

CONCILIO MISION CHRISTIANA FUENTE de AGUA VIVA INC.

Box 3986
Carolina, PR 00984-3986
Phone: 809-750-4090
Officers:
Rodolfo Font, Pres.
Luis E. Rosado, Secy.
William Encarnacion, Treas.
Ownership: Rodolfo Font, 40%; Luis E. Ro-
sado, 30%; William Encarnacion, 30%.
LPTV Permittees (1):
Florida: W47AL, Orlando.
Other Holdings:
TV.

CONCORDE VENTURES LTD.

820 Newell St.
Bellingham, WA 98225
LPTV Permittees (2):
Washington: K29CP, Point Roberts; K31DJ,
Point Roberts.

CONNECTICUT HOME THEATRE

671 Coney Island Ave.
Brooklyn, NY 11218
Phone: 718-282-9090
Fax: 718-469-0881
Officers:
John Mester, Pres. & Engineering Dir.
Natalie Mester York, Chief Operating Officer
Hilda Mester, Chief Financial Officer
Represented (legal): Hogan & Hartson.
LPTV Permittees (1):
New York: W30AJ, Syracuse.
Other Holdings:
MMDS.

CONRAD KNIGHT & CO. INC.

212 Sterling Ave.
Martinsville, VA 24112
Phone: 703-638-8794
LPTV Permittees (1):
Virginia: W58CR, Christiansburg.

CONTINENTAL BROADCASTING CORP. OF NEW MEXICO INC.

6320 Zuni SE
Albuquerque, NM 87108
Phone: 213-856-5163
Fax: 505-265-8331
LPTV Stations (1):
New Mexico: K59DB, Albuquerque.

CONTINENTAL TELEVISION NETWORK INC.

118 6th St. S
Great Falls, MT 59401
Phone: 406-761-8816
Fax: 406-454-3484
Officers:
James Colla, Pres.
Penny Adkins, V.P.
Ownership: James Colla, 70%; William Cordin-
gley, 12.5%; L. A. (Al) Donohue, 12.5%;
Penny Adkins, 2.5%; Cheryl A. Cordeiro,
2.5%.

LPTV Ownership

Represented (legal): Reddy, Begley & McCormick; Dorsey & Whitney.
LPTV Permittees (1):
Montana: KTMF-LP, Kalispell.
TV Translators:
Montana: K52CI Havre.
Other Holdings:
TV.

MALCOLM C. COOK SR.

29811 Hayden Dr.
Orange Beach, AL 36561
LPTV Permittees (3):
Arkansas: K48EP, El Dorado; K53FB, El Dorado.
Iowa: K65GA, Ottumwa.

REBECCA L. COOMER

Box 385
1308 Hackberry St.
Salem, IN 47167
LPTV Permittees (1):
Indiana: WHAN-LP, Salem.

COOPERATIVE TELEVISION ASSN. OF SOUTHERN MINNESOTA

Hwy. 4 N
Sleepy Eye, MN 56085
Phone: 507-794-3331
Officers:
Floyd V. Olson, Chmn.
Leslie R. Schrupp, Mgr.
LPTV Stations (8):
Minnesota: K16CG, St. James; K21DG, St. James; K24CP, St. James; K26CS, St. James; K35DC, St. James; K38CD, St. James; K40BU, St. James; K42AV, St. James.

JOSEPH A. CORBIN

846 East 815 South
Alpine, UT 84004
LPTV Permittees (2):
Idaho: K65GT, Rexburg; K67HA, Rexburg.

LOUISE K. CORBIN

No. 111
2020 N. Winterhaven
Mesa, AZ 85213
LPTV Permittees (2):
Montana: K28FB, Bozeman; K53FP, Bozeman.

VICTOR T. CORBIN

846 East 815 South
Alpine, UT 84004
LPTV Permittees (2):
Idaho: K38FA, Rexburg; K64FL, Rexburg.

CORNERSTONE TELEVISION INC.

Rte. 48
Signal Hill Dr.
Wall, PA 15148-1499
Phone: 412-824-3930
Fax: 412-824-5442
Officers:
R. Russell Bixler, Chmn. & Chief Exec. Officer
Oleen Eagle, Pres. & Chief Operating Officer
Thomas A. Scott, Sr. V.P., Treas. & Chief Financial Officer
Dolores Richert, Secy.
David Skeba, V.P. & Dir., Programming
Blake Richert, V.P. & Dir., Engineering
Ownership: Non-profit organization. R. R. Bixler, Oleen Eagle, John W. Foreman, Linford MacDonald & Dr. Mitchell Nickols, 20% each.

Represented (legal): Gammon & Grange.
LPTV Stations (1):
Pennsylvania: W50BF, Sharon.
LPTV Permittees (1):

Pennsylvania: W66BS, Lock Haven.
Other Holdings:
TV.

CORPORACION ADVENTISTA DEL SEPTIMO DIA DEL O.

Box 1629
Mayaguez, PR 00681
LPTV Stations (1):
Puerto Rico: WTPM-LP, Mayaguez & Anasco.

COSTA DE ORO TELEVISION INC.

3440 Motor Ave.
Los Angeles, CA 90034
Phone: 805-650-8857
Fax: 805-650-8875
Officer:
Walter F. Ulloa, Pres. & Chief Exec. Officer
Ownership: Alexandra Seros & Walter F. Ulloa, 92% jointly; Leonard & Maria B. Ortiz, 7.56% jointly. For Ulloa's other interests, see Venture Technologies Group Inc.
Represented (legal): Thompson, Hine & Flory.
LPTV Stations (2):
California: K25DX, Santa Maria; K44DT, Santa Paula.
LPTV Permittees (1):
California: K21DW, Santa Barbara.
Other Holdings:
TV.

COUNTRY ROAD COMMUNICATIONS INC.

5926 Pine Arbor
Houston, TX 77066
Phone: 713-893-7386
LPTV Permittees (4):
Arkansas: K43EZ, Fort Smith; K48FL, Fort Smith; K66FM, Fort Smith; K68ET, Fort Smith.

GARRETT COURNOYER

Box 265
Marty, SD 57361
Phone: 605-384-5552
LPTV Permittees (5):
South Dakota: K20FE, Pickstown; K64FE, Pickstown; K36EG, Pickstown, Wagner & Lake Andes; K38ER, Pickstown, Wagner & Lake Andes; K40EW, Pickstown, Wagner & Lake Andes.

JIM C. COWSERT

121 Dexter Rd.
North Little Rock, AR 72116
Phone: 501-753-5338
LPTV Stations (1):
Arkansas: K28DK, Little Rock.
LPTV Permittees (1):
Arkansas: K13UW, Little Rock.

C.P. BROADCASTERS INC.

5446 County Rd. 29
Auburn, IN 46706
Phone: 219-925-1055
Fax: 219-925-1345
Officers:
Wayne H. Paradise, Chmn. & Chief Exec. Officer
Pamela Paradise, Secy.-Treas.
LPTV Permittees (1):
Indiana: K57DI, Angola.
Radio Stations:
Indiana: WIFF-AM-FM, Auburn.

CRAIG MINISTRIES INC.

345 Main Rd.
Orono, ME 04473
Phone: 207-989-4040
Fax: 207-989-9817
Officers:
Sherwood Craig, Chmn. & Chief-Exec. Officer

Vern Craig, V.P.
LPTV Permittees (4):
Maine: W56DD, Bridgton; W29CA, Brunswick; W64BY, Rockland; W54CB, Waterville.

SHERWOOD H. CRAIG

345 Main St.
Orono, ME 04473
Phone: 207-866-2000
LPTV Permittees (1):
Maine: W57AP, Falmouth.

DANIEL M. CRISP

8309 Eakins Dr.
Bakersfield, CA 93311
LPTV Permittees (1):
North Dakota: K27FM, Grand Forks.

GEORGE D. CRISP

Box 9412
Bakersfield, CA 93889-9412
LPTV Permittees (2):
North Dakota: K25FK, Grand Forks.
Texas: K18EZ, Longview.

CROSSROADS COMMUNICATIONS CO.

Box 7
Carpentersville, IL 60110
LPTV Permittees (1):
South Dakota: K40DN, Huron.

BRENT D. CROWDER

No. H-10
15292 E. Hampden Circle
Aurora, CO 80014
Phone: 303-690-4695
LPTV Permittees (1):
Arkansas: K22ES, Batesville.

CRUZE ELECTRONICS

Box 397
1905 Palo Dr.
Memphis, TX 79245
Phone: 806-259-2879
Ownership: Arnold Cruze.
LPTV Stations (1):
Texas: K44AK, Memphis/Lakeview/Estelline.

CTNI

1905 N. Rancho Rd.
Las Vegas, NV 89106
Phone: 702-648-4828
LPTV Stations (1):
Texas: K66EB, Corpus Christi.

DIANA CUMMINS

No. 4B
2800 W. Sahara
Las Vegas, NV 89102
Phone: 702-221-1475
LPTV Permittees (2):
Alabama: W28BQ, Mobile; W54CJ, Mobile.

DENNIS N. CURRENCE

9107 Grasty Gold Mine Rd.
Rhoadesville, VA 22542
LPTV Permittees (1):
Virginia: W47BF, Orange-Mine Run.

JEAN L. & NEIL M. CUSICK

4011 W. Lakeshore Dr.
San Ramon, CA 94583
Phone: 510-735-3456
LPTV Permittees (4):
Kansas: K64EE, Caney;

Minnesota: K54EJ, Duluth; K27FG, Wa
Wyoming: K38EQ, Casper.

D. LINDSEY COMMUNICATIONS

1839 Avenida Flores
Olivenhain, CA 92024
LPTV Permittees (1):
California: K67GZ, Rainbow Valley.

D'AMICO BROTHERS BROADCASTING

3317 Couser Canyon Rd.
Valley Center, CA 92082
LPTV Permittees (1):
California: K60EL, Vista.

J. C. DAMON

American Broadcast & Cable Systems
Box 1890
Flagstaff, AZ 86002
Represented (legal): Shainis & Peltzman
LPTV Stations (1):
Arizona: K06MJ, Flagstaff & Doney Park

MICHAEL A. DANIELS

LPTV Permittees (3):
Wisconsin: W46CN, Eagle River; W
Eagle River; W52CH, Eagle River.

THOMAS B. DANIELS

5801 Rivers Ave.
North Charleston, SC 29418
Phone: 803-744-7497
LPTV Permittees (2):
South Carolina: W65DA, North Charleston; W69DV, North Charleston.

JOHN D. DAVIES

1289 Hookton Rd.
Loleta, CA 95551
LPTV Permittees (1):
Arkansas: K69GT, Batesville.

LYLE W. DAVIS

551 East 250 North
Centerville, UT 84060
Phone: 801-292-4517
LPTV Permittees (2):
Montana: K24ER, Kalispell; K46DZ, Kalispell.

MARIE DAVIS

551 East 250 North
Centerville, UT 84060
LPTV Permittees (1):
Montana: K48FP, Bozeman.

PEGGY L. DAVIS

Box 932
Neosho, MO 64850
Phone: 417-451-1440
LPTV Stations (1):
Missouri: K38DD, Monett.

DAY STAR BROADCASTING CORP.

2908 Woodview Dr.
Norman, OK 73071
Phone: 405-329-7827
LPTV Stations (1):
Oklahoma: K46DP, Norman-Moore.

DAY STAR MINISTRIES

Box 133
Greenfield, TN 38230
LPTV Stations (1):
Tennessee: W02BT, Sharoff-Greenfield.

- PARTNERSHIP**
21 Chain Bridge Rd. NW
Washington, DC 20016
Phone: 202-966-2167
LPTV Permittees (1):
Louisiana: K58EX, Springfield.
- JES DE LA HOYDE**
8 W. Abbey Dr.
Cincinnati, OH 44256
LPTV Permittees (1):
Michigan: W64CK, Petoskey.
- NICY DEBOER LIVING TRUST**
11 Harding
Canton, MI 49403
Phone: 616-898-2179
LPTV Permittees (1):
Louisiana: K64EW, Poplar Bluff.
- DATA MANAGEMENT CORP.**
B1836
Riverside, MS 39121
Ownership: Charles H. Chatelain. Chatelain
owns KADN Broadcasting Inc., see Owner-
ship of Commercial TV Stations.
LPTV Stations (2):
Louisiana: K46DG, Lafayette; KLAJ-LP, La-
fayette.
Other Holdings:
- MIRO DIMENSIONS INC.**
S12
S. Monroe
Birmingham, OK 73644
LPTV Stations (1):
Alabama: K02MU, Elk City.
- MI DENTON**
25 Main St.
Sarasota, FL 34237
Phone: 813-957-0065
Fax: 813-955-6586
LPTV Permittees (2):
Louisiana: K16DU, Shreveport; K69HU, Shreve-
port.
- LA DEROUEN**
32 Auburn St.
Baton Rouge, LA 70605
LPTV Permittees (1):
Louisiana: K68FJ, Joplin.
- VID DERRYBERRY**
S93
25 Howard St.
Coeur d'Alene, ID 83814
LPTV Stations (1):
Idaho: K58DQ, Coeur d'Alene.
- IA F. DESMOND**
W. Cromwell
Fresno, CA 93711
Phone: 209-435-9648
LPTV Permittees (1):
California: K30EX, Casper.
- IA F. DESMOND**
12 E. Griffith Way
Fresno, CA 93726
LPTV Permittees (2):
Kansas: K64EI, Pine Bluff.
Louisiana: W55CK, Lewiston.
- SEPH F. DESMOND**
LPTV Permittees (1):
Louisiana: W47CD, Lewiston.
- ROBERT E. & ROSALIE T. DETTLE**
227 Segne Place
Santa Cruz, CA 95060
LPTV Permittees (1):
Idaho: K60FH, Boise.
- DENNIS J. DEVLIN**
34134 Michigan Ave.
Wayne, MI 48184
Phone: 313-728-8981
LPTV Permittees (3):
Wisconsin: W42CE, La Crosse; W54CE, La
Crosse; W63CM, La Crosse.
- LESTER J. DIETZ**
Box 637
Ukiah, CA 95482
Phone: 707-462-3747
LPTV Stations (1):
California: K61CJ, Laytonville/Branscomb/Fort
Bragg.
- YONEIDE DINZEY**
Box 153
Rte. 2
Thompsonville, IL 62890
Phones: 618-627-4651; 618-627-2726
LPTV Permittees (1):
Ohio: W61CZ, Van Wert.
- DISPATCH PRINTING CO.**
Box 1010
Columbus, OH 43216
Phone: 614-460-3700
Fax: 614-460-2812
Officers:
Michael J. Fiorile, Pres. & Chief Exec. Officer
Thomas S. Stewart, V.P. & Gen. Mgr.
Gerald E. Cary, Chief Financial Officer
Ownership: Dispatch Printing Co.
Represented (legal): Crowell & Moring.
LPTV Stations (1):
Indiana: WALV-LP, Indianapolis.
Radio Stations:
Ohio: WBNS-AM-FM, Columbus.
Other Holdings:
TV.
Newspaper: Columbus Dispatch.
- THE DIT**
40901 Palmer Rd.
Canton, MI 48188
Phones: 313-730-4646; 313-846-8000
Officers:
J. Palmerlee, Chmn.
M. Johnson, Pres.
J. Palmerlee, Secy.-Treas.
LPTV Permittees (1):
Michigan: W29BY, Lansing.
- ANSEL DOLL**
126 N. Bordson
Appleton, MN 56208
Phone: 612-289-2850
LPTV Permittees (2):
Minnesota: K31EE, Chandler; K57GG, Chan-
dler.
- DOMINION BROADCASTING
NETWORK INC.**
212 Starling
Martinsville, VA 24112
LPTV Permittees (1):
Virginia: W55CC, Danville.
- DOMSAT OF PENNSYLVANIA INC.**
Box 7609
Naples, FL 33941
LPTV Permittees (1):
Pennsylvania: W32AO, Pittsburgh.
- CHARLOTTE DONALDSON**
Box 921
Durant, OK 74701
Phone: 405-924-1407
LPTV Permittees (1):
Oklahoma: K31ER, Kefauver.
- CHRIS DONALDSON**
Box 921
Durant, OK 74701
LPTV Permittees (1):
Texas: K38EN, Abilene.
- DAVID M. DRUCKER**
9805 E. Iliff
Denver, CO 80231
LPTV Stations (1):
Colorado: K24DJ, Pueblo.
Television Holdings:
Drucker has interest in Echonet (see listing);
Green TV Corp. & UHF Ch. 59 (see listings
in Commercial TV Station Ownership).
- H. LEON DRYE JR.**
Box 518
Beaver, WV 25813
Phone: 304-255-1501
LPTV Permittees (1):
South Carolina: W55CE, Garden City.
- DUCHESE COUNTY**
Box 270
Duchesne, UT 84021
Officers:
B. Curtis Dastrup, Commissioner
Larry A. Ross, Chmn. Duchesne County Com-
mission
Pat Stratton, Duchesne County Clerk
LPTV Stations (1):
Utah: K23DR, Roosevelt.
- JOHN DUDECK**
11672 Harborside Circle N
Largo, FL 34643-4439
LPTV Permittees (4):
Georgia: W17BS, Augusta; W64CD, Savan-
nah.
New Mexico: K52FB, Hobbs.
Texas: K27EZ, Victoria.
Other Holdings:
MMDs Stations. Dudeck is a principal of Rocz
Dudeck Leas Partnership & Twedt Dudeck
Partnership (see listings in MDS & MMDs
Ownership).
- DUDLEY COMMUNICATIONS CORP.**
Suite 208-17
500 3rd St.
Wausau, WI 54401
Phone: 715-848-1456
Fax: 715-848-6189
Officers:
Richard D. Dudley, Chmn. & Chief Exec. Officer
John D. Dudley, Pres. & Chief Operating Officer
Mark Schoenfeldt, Chief Financial Officer
Nancy Dudley, V.P.
Paul Schlindwein, Asst. Secy.
Ownership: Robert L. Dudley, 37.96%; Richard
D. Dudley, 29.3%; Nancy Dudley, 10.55%;
Mark Schoenfeldt, 6.05%; John D. Dudley,
6.05%; Mary C. Dudley Trust, 1.95%; Robert
Dudley II Trust, 1.95%; John D. Dudley Trust,
1.95%; Ann D. Shannon Trust, 1.95%; Bar-
bara L. Dudley, 0.94%; Patricia L. Dudley,
0.94%; Paul C. Schlindwein, 0.4%.
Represented (legal): Wiley, Rein & Fielding.
LPTV Permittees (2):
Michigan: W48BW, Grand Rapids; W67DJ,
Grand Rapids.
Other Holdings:
TV.
- CARLOS A. DUHARTE**
748 Newman Dr.
San Francisco, CA 94080
Phone: 415-761-1070
LPTV Permittees (1):
Nevada: K59ER, Las Vegas.
- DUNES TELEVISION NETWORK INC.**
c/o Thomas W. Tittle
72 Hillcrest Rd.
Portage, IN 46368
Officers:
Richard Hutter, Pres.
Thomas W. Tittle, Chief Operating Officer &
Secy.-Treas.
LPTV Stations (3):
Indiana: W18AT, Gary; W13BQ, Portage;
W24AW, Valparaiso.
- DUNN BROADCASTING CO.**
100 S. Green River Rd.
Evansville, IN 47715
Phone: 812-476-1253
Officers:
John M. Dunn, Chmn. & Chief Exec. Officer
Sam Kobren, Chief Operating Officer
Branch Office:
444 Executive Center
Suite 211
El Paso, TX 79902
Phone: 915-533-2400
Ownership: John M. Dunn, also see listing for
Evansville Low Power Corp.
Represented (legal): Dow, Lohnes & Albertson.
LPTV Permittees (1):
Indiana: W56DN, Evansville.
Radio Stations:
Texas: KVIV(AM) & KSET-FM, El Paso.
- JERRY WAYNE DUNN**
1905 Laforet Dr.
Selma, AL 36701
Phone: 205-875-4037
LPTV Permittees (4):
Mississippi: W20BR, Greenville; W42CG,
Greenville; W54CF, Greenville; W62CT,
Greenville.
- MITZI DUNN**
2503 Lincoln Dr.
Selma, AL 36701
Phone: 205-875-4037
LPTV Permittees (4):
Mississippi: W17BX, Greenville; W36CA,
Greenville; W46CP, Greenville; W68DC,
Greenville.
- SARAH DUNN**
1089 Short St.
Rockport, WA 98283
Phone: 206-853-8603
LPTV Permittees (1):
Mississippi: W52CC, Grenada.
- FERNAND L. DUQUETTE**
PH 3
3855 S. Atlantic Ave.
Daytona Beach Shores, FL 32127
Phone: 904-756-4765
LPTV Permittees (3):
Wisconsin: W56DJ, La Crosse; W61CW, La
Crosse; W69DM, La Crosse.
- MICHAEL R. DURCH**
Box 855
Kula, HI 96790
LPTV Stations (1):
Hawaii: KUKO-LP, Haleakala.

LPTV Ownership

SUSAN DURCH

Box 855
Kula, HI 96790
Phone: 808-244-6061
Fax: 808-244-6049
LPTV Stations (1):
Hawaii: KUPA-LP, Wailuku.

DUTCHESS COMMUNITY COLLEGE

53 Pendell Rd.
Poughkeepsie, NY 12601-1595
Phone: 914-431-8947
Fax: 914-431-8985
Officers:
D. David Conklin, Pres. & Chief Exec. Officer
Jay Simpson, Dir., Telecommunications
Dr. Mary Louise VanWinkle, Dean of Academic Affairs
Ownership: SUNY-State University of New York (Dutchess County, NY).
Represented (legal): Schwartz, Woods & Miller.
LPTV Stations (1):
New York: W42AE, Poughkeepsie.
Other Holdings:
ITFS.

DYERSBURG BROADCASTERS

311 St. John's Ave.
Dyersburg, TN 38025
Phone: 901-286-5990
LPTV Permittees (1):
Tennessee: W33BO, Dyersburg.

BETTY J. DYKES

Box 140
Rte. 6
Charlottesville, VA 22902
LPTV Permittees (2):
Kentucky: W26BK, Talbert.
Tennessee: W43BH, Acton.

LEONARD H. DYKES

Route 6
Box 140
Charlottesville, VA 22902
Phone: 804-286-3528
LPTV Permittees (4):
Kentucky: W24BT, Talbert.
Maine: W20BN, Bangor.
Tennessee: W34BU, Acton; W38BZ, Acton.

EAGLE COMMUNICATIONS INC.

Suite A5
201 S. Wallace
Bozeman, MT 59715
Phone: 406-586-0296
Officers:
Bob Precht, Pres.
Jane English, Exec. V.P.
Ownership: Precht Communications Inc. (see listing in Commercial TV Station Ownership).
LPTV Stations (1):
Montana: K42BZ, Bozeman.
LPTV Permittees (1):
Montana: K14IU, Frenchtown.

EAGLE NEST TV ASSN.

Box 372
Angel Fire, NM 87710
LPTV Stations (1):
New Mexico: K35BZ, Eagle Nest.

E & M DEVELOPMENT CO.

No. 581
4230 Del Rey Ave.
Marina Del Rey, CA 90292
LPTV Permittees (1):
Arizona: K65FO, Tucson.

EAST SIDE ENTERPRISES

1594 Conway St.
St. Paul, MN 55706
Phone: 612-777-8865
LPTV Permittees (5):
Iowa: K33ED, Iowa Falls; K49DZ, Iowa Falls;
K51EP, Iowa Falls; K57GN, Iowa Falls;
K59FM, Iowa Falls.

EASTERN BROADCASTING CORP.

Suite 300
14155 U.S. Hwy. 1
Juno Beach, FL 33408
Phone: 407-627-8878
Ownership: Roger A. Neuhoff, Principal.
LPTV Permittees (1):
Wyoming: K20FD, Gillette.
ITFS Stations:
Kentucky: WNC-572, Lexington.
Other Holdings:
TV.

EASTERN SATELLITE SERVICES INC.

Box 922
Humacao, PR 00972-0922
Phone: 809-893-3510
Fax: 809-266-3887
Officers:
Raul W. Yumet, Chmn. & Pres.
LiLiana Yumet, Secy.-Treas.
Victor Rodriguez, Chief Financial Officer
Ownership: Liliiana M. Yumet & Raul W. Yumet, Principals.
Represented (legal): Raul W. Yumet.
LPTV Stations (1):
Puerto Rico: W46AZ, San Juan.

ECHONET CORP.

Box 255
Evergreen, CO 80439
Officers:
Charles Ergen, Pres.
David M. Drucker, V.P.
Candy M. Ergen, Secy.-Treas.
Ownership: Candy M. Ergen, 40%; Charles Ergen, 40%; David M. Drucker (see listing), 20%. Charles Ergen has interest in UHF Channel 59 Corp. (see listing in Commercial TV Station Ownership).
LPTV Stations (1):
Wyoming: K49AY, Cheyenne.
LPTV Permittees (1):
New Mexico: K27CX, Albuquerque.
Other Holdings:
MMDS.

E-DA-HOE INC.

Box 1568
Sun Valley, ID 83353
LPTV Permittees (2):
Idaho: K18EE, Hailey; K20EB, Ketchum.

YOSSI Z. EICHENBAUM

No. 805
10707 Wilshire Blvd.
Los Angeles, CA 90024
Phone: 310-475-9972
LPTV Permittees (5):
Idaho: K68EJ, Boise.
Kentucky: W40BD, Talbert.
Louisiana: K43EI, Alexandria.
Tennessee: W49BK, Acton; W66CF, Jackson.

ELECTRON COMMUNICATIONS CORP.

Suite 126
3761 E. Lincolnway
Cheyenne, WY 82001
LPTV Stations (1):
Massachusetts: WRAP-LP, Boston.

ELIZABETH CITY STATE UNIVERSITY

1704 Weeksville Rd.
Elizabeth City, NC 27909
Phone: 919-335-3594
Fax: 919-335-3769
LPTV Stations (2):
North Carolina: W18BB, Elizabeth City;
W46BV, Elizabeth City.

ELKO TELEVISION DISTRICT

Box 456
Elko, NV 89801
Phone: 702-778-0561
Officers:
Charles E. D'Asto, Pres.
Stanley Zunino, Secy.-Treas.
LPTV Stations (2):
Nevada: K15EE, Elko; K06MK, Elko & Spring Creek.

RONALD ELLERBECK

811 Briar Ridge Dr.
Houston, TX 77657
LPTV Permittees (3):
Arkansas: K46EJ, Little Rock; K58FA, Little Rock; K63FS, Little Rock.

RUTH E. ELLERBECK

No. 3920
5847 San Felipa
Houston, TX 77057
Phone: 713-975-1133
LPTV Permittees (5):
Arkansas: K14JJ, Fort Smith; K18EU, Fort Smith; K34EN, Fort Smith; K36EH, Fort Smith; K52FJ, Fort Smith.

DAVID ELLINGTON

Box 617
Webb, MS 38966
Phone: 601-375-9212
LPTV Stations (2):
Mississippi: WHCQ-LP, Cleveland; WEBU-LP, Webb.
LPTV Permittees (1):
Mississippi: W12CS, Clarksdale.

EMPIRE BROADCASTING INC.

Park Tower 18F
One Irving Place
New York, NY 10003
Phone: 212-254-5499
Fax: 212-505-0977
Officers:
Stephen J. Dobi, Pres.
Terry Kemper, V.P.
Ownership: Stephen J. Dobi & Terry Kemper.
Represented (legal): Rini, Coran & Lancellotta, P.C.
LPTV Stations (1):
New York: W17BM, Manhattan.

ENCINO WIRELESS NO. 1

Suite 17
11853 Kling St.
North Hollywood, CA 91607
Phone: 818-769-1513
Officers:
Richard Rank, Chmn.
Conrad Marshall, Pres.
James Stover, V.P. & Secy.
LPTV Permittees (3):
North Carolina: W41BS, Midway; W44BK, Midway; W52BY, Midway.

ENGLER BROADCASTING

Suite B
339 S. Rte. 73
Cedar Brook, NJ 08018
Phone: 609-767-8884
Fax: 609-768-9084

LPTV Stations (1):
New Jersey: W08CC, Hammonton, Berlin, Liamstown & Winslow.

ERWIN SCALA BROADCASTING CORP.

7432 E. Diamond
Scottsdale, AZ 85257
LPTV Stations (1):
California: KSSY-LP, Arroyo Grande.
LPTV Permittees (1):
California: K31CL, Arroyo Grande.

ESTRELLA LICENSE CORP.

18th Floor
1740 Broadway
New York, NY 10019
LPTV Permittees (2):
California: K15EI, Palm Springs; K63FK, Luis Obispo.

ETERNAL TRUTH NETWORK INC.

Box 230-B
Rte. 1
Grapeland, TX 75844
Phone: 409-687-4310
LPTV Permittees (1):
Texas: K24DS, Palestine.

ESTATE OF EARL ETTIENNE

No. 2
1343 Sacramento St.
San Francisco, CA 94109
Phone: 415-775-3820
Fax: 415-775-3835
Officers:
Noel Fox, Pres.
Paul A. Spiegel, Secy.-Treas.
Ownership: Estate of Earl M. Etienne.
Represented (legal): Loebus, Leavitt & McF
LPTV Permittees (1):
California: K25DV, Santa Rosa & Petaluma.

DAN ETULAIN

520 Lake St.
Sitka, AK 99835
Phone: 907-747-8200
LPTV Stations (1):
Alaska: KSCT-LP, Sitka.

DEREK RAY EUBANKS

Box E
Corbin, KY 40701
LPTV Stations (1):
Kentucky: W20AS, Corbin.

EUREKA TV DISTRICT

Box 633
Eureka, NV 89316
LPTV Stations (2):
Nevada: K44CP, Eureka; K47DG, Eureka.

MARK EVANS

4600 Connecticut Ave. NW
Washington, DC 20008
Phone: 202-686-6120
LPTV Stations (1):
North Carolina: W44AO, Pinehurst.
LPTV Permittees (1):
Michigan: W50BL, Traverse City.

TERRY R. EVANS

30621 Mason Court
Livonia, MI 48154
Phone: 313-421-5499
LPTV Permittees (2):
Michigan: W52CO, Houghton Lake; W55GH, Houghton Lake.

EVANSVILLE LOW POWER BROADCASTING

100 Green River Rd.
Evansville, IN 47715
Officers:
John M. Dunn, Pres.
William M. Sims, Chief Operating Officer
LPTV Stations (1):
WTSN-LP, Evansville.
Holdings:
John M. Sims owner of Dunn Broadcasting Co., see listing.

EVANSVILLE POST PUBLISHING CO.

13 Columbus St.
Columbus, SC 29403-4800
Phone: 803-577-7111
803-577-7111

Officers:
Peter Manigault, Chmn.
John W. Anderson Jr., Pres.
John O. Rockey, V.P.
John M. Wilcox, Secy.
John W. Martin, Treas.

Head Office:
223rd St. NW
Washington, DC 20037
Phone: 202-857-2500

EVANSVILLE COMMUNICATIONS INC.

13 Willowdale Dr.
TX 75093
Phone: 214-403-9646
214-403-9647

Ownership: Peter Manigault, Principal.
Represented (legal): Dow, Lohnes & Albertson.
LPTV Stations (3):
K26DE, Bozeman; K43DU, Butte;
K3AJ, Kalispell.

Newspapers:
Charleston Post & Courier, The
Greenville News, The Georgetown Times,
The Standard, Summerville Journal-
News.

Head Office: Buenos Aires Herald.
Holdings:

Press syndicator: Editor's Press Service
(International).
Parent company: White Oak Forestry Corp.
(overland management).

BERNARD H. EVERSON

100 Carl King Ave.
Lakeland Village, FL 32323
LPTV Permittees (1):
Mississippi: W49BQ, Grenada.

ANN HUNTER EVETTS

1000 Ella Rd.
Memphis, TN 38456
LPTV Stations (1):
Mississippi: W10BV, Lawrenceburg.

ARLIE J. EZELL

100 Chapel Hill Rd.
Decatur, AL 35603
LPTV Stations (1):
Alabama: WMJN-LP, Decatur.

ARLIE FACKELMAN

1000 172
Gainesville, FL 32340
LPTV Stations (1):
Alabama: W03AO, Madison.

ARLINGTON LOW POWER CO.

1000 Greensboro Dr.
Falls Church, VA 22102
Phone: 703-761-5000

LPTV Stations (1):
Virginia: W42BE, Fairfax.

FAITH PLEASES GOD CHURCH CORP.

4501 W. Expressway 83
Harlingen, TX 78552
Phone: 210-428-4848
Officers:
Carlos Ortiz, Pres.
John Jacobson, V.P.
Aracelis Ortiz, V.P. & Secy.
Minerva Jacobson, Treas.
Ownership: Carlos Ortiz (see listing), Aracelis
Ortiz (see listing), John Jacobson & Minerva
Jacobson.

LPTV Stations (1):
Texas: K55FX, Corpus Christi.

FALLON COMMUNITY TV INC.

55 W. Williams Ave.
Fallon, NV 89406
Ownership: Community owned.
LPTV Stations (1):
Nevada: K25AK, Fallon.

FAMILY HERITAGE EDUCATION FOUNDATION INC.

Channel 60 - SAC
Keene, TX 76059
Phone: 817-556-4764
Fax: 817-556-4744
Officers:
Jerry Bailey, Pres.
John D. Williams, Secy.-Treas.
LPTV Stations (1):
Texas: K60FS, Keene.

FAMILY MINISTRY CENTER

Rte. 6
Macon, GA 31201
Phone: 912-741-3031
LPTV Permittees (1):
Georgia: W32BM, Columbus.

FAMILY STATIONS INC.

290 Hegenberger Rd.
Oakland, CA 94621
Phone: 510-568-6200
Officers:
Harold Camping, Pres.
Scott L. Smith, V.P.-Asst. Secy.
Richard Van Dyk, Secy.-Treas.
Ownership: Non-stock corp.
Represented (legal): Dow, Lohnes & Albertson.
LPTV Stations (1):
California: K02OA, Chico.
LPTV Permittees (2):
California: K15ET, Fresno; K48FD, Red Bluff.
TV Translators:
California: K54ED Redding.
Other Holdings:
TV.

FAMILY TV 48 INC.

5530 Harbor Dr.
Lakeland, FL 33809
LPTV Permittees (1):
Florida: W48BE, Lakeland.

FANTASY ENTERPRISES INTERNATIONAL CORP.

9521 S. Orange Blossom Trail
Orlando, FL 32837
Phone: 407-851-6946
LPTV Stations (1):
Florida: W21AU, Orlando.

FARGO BROADCASTING CO. INC.

603 11th St. N
Fargo, ND 58102

LPTV Permittees (1):
North Dakota: K02PD, Fargo.

FARMVILLE BROADCASTING ASSN.

277 Garrison Ave.
Staten Island, NY 10314
LPTV Permittees (1):
Virginia: W15BG, Farmville.

WENDY SUE FAUSETT

1316 Schull Court
Bakersfield, CA 93307
LPTV Permittees (2):
North Dakota: K41EK, Grand Forks.
Texas: K53FO, Longview.

FEDERATED RURAL ELECTRIC ASSN.

Box 69
Hwy. 71
Jackson, MN 56143
Phone: 507-847-3520
Officers:
Martin Rose, Chmn. & Pres.
Richard Burud, Chief Exec. Officer
David Post, Secy.-Treas.
Ownership: Cooperative.
Represented (legal): Rosenman & Colin.
LPTV Stations (1):
Minnesota: K57GE, Jackson.
LPTV Permittees (4):
Minnesota: K45EH, Jackson; K47EL, Jackson;
K51EN, Jackson; K53EV, Jackson.
TV Translators:
Minnesota: K41EG, Jackson.

SIMIE FEIN

2007 N. King Dr.
Milwaukee, WI 53212
Phone: 414-562-0220
LPTV Permittees (4):
Arkansas: K50EK, El Dorado.
California: K57HB, Eureka.
Illinois: W63CL, Quincy.
Maine: W39CC, Bangor.

LAURA L. FENTON

c/o International Bcstg. Network
139 Resaca Blvd.
San Benito, TX 78586
LPTV Stations (1):
Texas: K31AI, Huntsville.

BARRY N. FERGUSON

127 Lilac Lane
Ashland, OH 44805
LPTV Permittees (1):
Arkansas: K30EC, Batesville.

LONNIE FERNAU

Box 276
Bonesteel, SD 57317
Phone: 605-654-2890
LPTV Permittees (3):
South Dakota: K43EX, Pickstown, Wagner &
Lake Andes; K45EQ, Pickstown, Wagner &
Lake Andes; K47FE, Pickstown, Wagner &
Lake Andes.

DEBORAH WYNN FEY

127 Mason Way
Vestal, NY 13850
Phone: 607-785-0267
LPTV Permittees (1):
Maine: W50BX, Bangor.

ELMER D. FINK

LPTV Permittees (1):
Missouri: K55HL, Cape Girardeau

FREDERICK W. FINN

5530 78th Ave. NW
Olympia, WA 98502-9607
LPTV Permittees (1):
New Mexico: K69FU, Albuquerque.

FIRST ASSEMBLY OF GOD

1445 Ford St.
Redlands, CA 92373
LPTV Stations (1):
California: K66ED, Redlands.

FIRST CULLMAN BROADCASTING INC.

501 2nd Ave.
Cullman, AL 35055
Phone: 205-734-5632
LPTV Stations (1):
Alabama: W52BJ, Cullman.

FIRST MEDIA TELEVISION L.P.

Suite 975
400 Perimeter Center Terrace
Atlanta, GA 30346
Phone: 770-395-1004
Fax: 770-395-1007
Officers:
William A. Schwartz, Chief Exec. Officer
Douglas R. Lowe, Chief Financial Officer
Ownership: First Media L.P., Gen. Partner; Wil-
liam A. Schwartz, Ltd. Partner. FMLP own-
ership: First Media Corp. FMC ownership:
Richard E. Marriott, 61.92%; Nancy P. Mar-
riott, 22.34%; David S. Marriott, 9.54%; De-
borah Marriott, First Media Trust 2.3%; Stev-
en G. Marriott, First Media Trust, 2.3%; Glenn
T. Potter, 1.6%.

Represented (legal): Dow, Lohnes & Albertson.
LPTV Stations (10):
Oregon: K53EJ, Baker; KFXO-LP, Bend;
K20EH, Hood River; K23DB, La Grande;
K30EW, Monument; K18EL, Newburg & Tig-
ard; K16CB, Portland; K28EC, Umatilla
County (rural).

Washington: K68DZ, Longview & Rainier;
K14HN, Vancouver & Camas.

LPTV Permittees (2):
Oregon: K57GS, Enterprise & Joseph; K51EH,
The Dalles.

Other Holdings:
TV, TV translators.

FIRST UNITED INC.

18600 S. Oak Park Ave.
Tinley Park, IL 60477
Phone: 708-633-0001
LPTV Permittees (1):
Illinois: W17BD, Arlington Heights.

FIRST UNITED METHODIST CHURCH

Box 728
Starkville, MS 39759
LPTV Stations (1):
Mississippi: W05BV, Starkville.

FISHER BROADCASTING INC.

100 4th Ave. N
Seattle, WA 98109
Phone: 206-443-4000
Fax: 206-443-4014
Officers:
Patrick M. Scott, Pres. & Chief Exec. Officer
John Ulman, V.P., Broadcast Finance
Phelps K. Fisher, Exec. V.P., Mktg.
Howard Wilkinson, V.P. & Chief Financial Offi-
cer
Don Wilkinson, V.P. & Dir., Engineering
Sharon Sharer, V.P., Administration & Secy.

Branch Office:
444 N. Capitol St. NW
Suite 601 A
Washington, DC 20001

LPTV Ownership

Phone: 202-783-0322
Les Heintz, Bureau Chief
Ownership: Fisher Companies Inc.
Represented (legal): Fisher Wayland Cooper
Leader & Zaragoza L.L.P.
LPTV Stations (1):
Oregon: K45CV, Albany, Corvallis & Lebanon.
Radio Stations:
Oregon: KWJJ(AM/FM), Portland.
Washington: KOMO(AM), Seattle, KPLZ(FM),
Seattle, KVI(AM), Seattle.
TV Translators:
Oregon: K26DB Astoria; K42CZ Lincoln City;
K54AP Prineville; K29CI Prineville & Red-
mond; K62AJ Sun River & La Pine; K61BX
The Dalles & Goldendale, WA; K43EJ Til-
lamook.
Washington: K67BJ Grays River & Lebam.
Other Holdings:
TV.

ROBERT W. FISHER
9315 Stockwell
Houston, TX 77083
LPTV Stations (1):
Texas: K05KC, Alief, Bellaire & Spring Branch.

FLAT IRON CORP.
Box 421
White Sulphur Springs, MT 69645
Phone: 406-547-3590
LPTV Stations (1):
Montana: K09MH, White Sulphur Springs.

FLINN BROADCASTING CORP.
188 S. Bellevue Blvd.
Suite 222
Memphis, TN 38104
Officers:
George S. Flinn Jr., Pres. & Treas.
Mark Hopper, Chief Operating Officer
Branch Offices:
483 S. Highland
Memphis, TN 38111
Phone: 901-458-8255
4124 Baldwin Square
Memphis, TN 38117
Phone: 901-324-0861
Ownership: George S. Flinn Jr.
Represented (legal): Stephen C. Simpson.
LPTV Permittees (2):
Tennessee: W67CV, Memphis; W08DH, South
East Memphis.
Radio Stations:
Tennessee: WHBQ(AM), Memphis.
Other Holdings:
Flinn has interest in permittee of KZJG Ch. 25,
Longmont, CO; KZQA(AM) North Little Rock,
AR.
Radio station: Arkansas: KZQA(AM), North Lit-
tle Rock.

FLOR DE RIO TELEVISION CO. INC.
No. 20M
170 West End Ave.
New York, NY 10023
LPTV Stations (1):
Missouri: K52AY, St. Louis.

**BOARD OF REGENTS OF UNIVERSITY
OF FLORIDA**
Weimer Hall, WUFT-TV
Gainesville, FL 32611
Phone: 904-392-5551
Officers:
Richard A. Lehner, Chief Exec. Officer
Larry Danker, Chief Financial Officer
Represented (legal): Schwartz, Woods &
Miller.
LPTV Stations (1):
Florida: WLUF-LP, Gainesville.
Radio Stations:
Florida: WJUF-FM, Gainesville; WJUF-FM, In-
verness.

FOLSE PRODUCTIONS INC.
1202 St. Charles Ave.
Houma, LA 70360
Phones: 504-876-3456; 504-876-9081
LPTV Stations (2):
Louisiana: K30EM, Houma; K07UT, Morgan
City.

JERRY D. FOREMAN
Box 22
Rte. 5
Orange, TX 77630
LPTV Permittees (1):
Arkansas: K65FN, Batesville.

**FORT WORTH ANESTHETICS
PENSION PLAN**
28 Valley Ridge Rd.
Fort Worth, TX 76107
LPTV Permittees (1):
New York: W38CD, Massena.

DEAN R. & MILDRED M. FOSTER
1311 E. Weber Rd.
Columbus, OH 43211
LPTV Stations (1):
Minnesota: K32DQ, Duluth.
LPTV Permittees (3):
Arkansas: K35EA, Batesville.
Michigan: W18BX, Petoskey; W18BR, Sault
Ste. Marie.

**FOUR PALS COMMUNITY
TELEVISION INC.**
839 W. Palmdale Blvd.
Palmdale, CA 93551
Phone: 805-272-5725
Officers:
Raymond Horn, Chmn. & Chief Exec. Officer
Chuck Wicker, Pres.
Gloria Horn, Secy.-Treas. & Chief Financial
Officer
LPTV Stations (1):
California: K38CW, Palmdale.

RAYMOND W. FOWLER
45357 17th St. W
Lancaster, CA 93534
Phone: 805-945-3106
LPTV Permittees (1):
Mississippi: W46CK, Grenada.

CRAIG L. FOX
4853 Manor Hill Dr.
Syracuse, NY 13215
Phone: 315-468-0904
Represented (legal): James L. Oyster.
LPTV Stations (5):
New York: W61CA, Buffalo; W07CA, Caze-
novia; W13BU, Syracuse; W49BF, Syra-
cuse; W11BP, Syracuse, De Witt, Eastwood,
Liverpool & Mattydale.
LPTV Permittees (2):
New Jersey: W22BM, Cranford.
New York: W60BY, Syracuse & Nedrow.
Radio Stations:
New York: WNY5(AM), Canton; WNYR(AM),
Syracuse.
Other Holdings:
Fox has interest in Mohawk Valley Bcstg. Inc.
(see listing in Commercial TV Station Own-
ership).

**FRAZER MEMORIAL UNITED
METHODIST CHURCH**
6000 Atlanta Hwy.
Montgomery, AL 36124-1347
Phone: 205-272-8622
LPTV Stations (1):
Alabama: W14BV, Montgomery.

HEINZ FREDERSDORFF
c/o U.S. Financial Inc.
Suite 640, 1801 Ave. of Stars
Los Angeles, CA 90067
LPTV Permittees (1):
California: K67GU, Eureka.

FREE LIFE MINISTRIES INC.
Box 282
708 N. William
Goldsboro, NC 27533-0282
Phone: 919-736-7729
Fax: 919-736-9042
Officers:
Osborne Parks, Chmn.
Dennis Jacobs, Vice Chmn.
Terry Johnson, Secy.
Thelma Jean Smith, Treas.
Ownership: Non-profit corp.
Represented (legal): Rini, Coran & Lancellotta,
P.C.
LPTV Stations (1):
North Carolina: WHFL-LP, Goldsboro.

FREE TEMPLE MINISTRIES INC.
Box 208
211 Morning Rd.
Windsor, NC 27983
Officers:
Timothy Lloyd Baylor Sr., Pres.
Timothy Baylor, Chief Exec. Officer
Carolyn Spivey, Chief Operating Officer
Linda Raynor, Secy.-Treas.
T. L. Baylor Sr., Chief Financial Officer
LPTV Stations (1):
North Carolina: W55CA, Williamston.

**FULL GOSPEL BUSINESS MEN'S
FELLOWSHIP INTERNATIONAL**
1103 N. Robinwood
Robinson, IL 62454
Phones: 503-364-5227; 503-362-0682
LPTV Stations (3):
Illinois: W57AO, Robinson.
Indiana: WMUN-LP, Muncie.
Louisiana: W65AS, Crowley.
LPTV Permittees (1):
North Dakota: K20AM, Rolette.

FULL GOSPEL OUTREACH INC.
No. 111
5050 Edison Ave.
Colorado Springs, CO 80915
LPTV Stations (3):
Colorado: K17CF, Boulder; K43CG, Colorado
Springs; K40DP, Las Animas.
LPTV Permittees (2):
Colorado: K48CU, Pueblo; K39DI, Swink,
Rocky Ford & La Junta.

F.V.P. NETWORK INC.
Box 390
116 W. 3rd
Mount Pleasant, TX 75455
Phone: 214-572-4351
LPTV Stations (1):
Texas: K54CB, Mount Pleasant.

NELLIE GAJESKI
20-37 Hazen St.
Jackson Heights, NY 11370
Phone: 718-278-5385
LPTV Stations (3):
New York: W25BX, Massena; W36BN, Mas-
sena; W58CI, Watertown.
LPTV Permittees (1):
New York: W31BH, Massena.
Other Holdings:
Cellular telephone: Touchtone Cellular.

ESTATE OF WILLIAM G. GALE
c/o Paul J. O'Block

668 Center Rd.
Pittsburgh, PA 15329
Phone: 412-261-4050
LPTV Permittees (1):
Tennessee: W46CE, Acton.

**GALLATIN VALLEY COMMUNITY
TV ASSN.**
101 Arrowhead
Bozeman, MT 59715
Phone: 406-585-9689
LPTV Stations (1):
Montana: K45EB, Bozeman, Belgrade & Ma-
hattan.

IRENE F. GANS
217 E. 9th St.
Hazleton, PA 18201
Phone: 717-455-6851
LPTV Permittees (2):
Pennsylvania: W24BN, Scranton-Wilkes Barr-
W32BC, Williamsport.

GARCIA BROADCASTING ASSOC.
76470 Fairway Dr.
Indian Wells, CA 92210-8432
LPTV Stations (1):
California: K51AY, Needles.

DOUG GARCIA
Box 220
West Frankfort, IL 62896
Phone: 618-937-4041
LPTV Permittees (3):
California: K39EO, Crescent City.
Idaho: K17ED, Boise.
Virgin Islands: W25CB, Charlotte Amalie.

VICTOR A. GARCIA
1315 La Puente Dr.
Bakersfield, CA 93308
Phone: 805-324-2358
Officers:
Victor A. Garcia, Chmn. & Pres.
Linda Garcia, V.P., Sales
Branch Office:
Victor Broadcasting Co.
700 Chester Ave.
Bakersfield, CA
Phone: 805-324-6423
Ownership: Victor A. Garcia.
Represented (legal): J. J. Glanquinto & Bill Go.
LPTV Stations (1):
California: K19CL, Inyokern.

PATRICIA GARDNER
Box 8652
Incline Village, NV 89450
Phone: 517-651-5479
LPTV Permittees (1):
Hawaii: K41DZ, Lahaina.

SANDRA GARDNER
Box 8652
722 Allison
Incline Village, NV 89450
Phone: 517-651-5479
LPTV Permittees (4):
Wisconsin: W54BV, Hayward.
Wyoming: K52FD, Casper; K54FE, Casper;
K57GZ, Casper.

SHERRI GARDNER
Box 8652
Incline Village, NV 89450
Phone: 517-651-5479
LPTV Permittees (3):
Wyoming: K46EL, Casper; K48FK, Casper;
K50EN, Casper.

GARFIELD COUNTY
 House Bldg.
 Rich, UT 84759
 Stations (1):
 27CE, Garfield County.
 Insulators:
 K10JG, Boudler; K12JR, Boulder;
 EB, Garfield County (rural); K45BY, Gar-
 County (rural); K59AK, Garfield County
 al); K61AH, K63AG, Garfield County (ru-
 K67BT, Garfield County (rural); K47AB
 field County & Kane County; K49AG,
 field County (southeastern rural portion)
 Kane County (northeastern portion);
 AH, Garfield County (southeastern rural
 on) & Kane County (northeastern por-

**GENERAL MANAGEMENT
 CONSULTANTS INC.**
 218B
 21 N. Ocean Dr.
 Island, FL 33404
 Phone: 407-848-5048
 Permittees (1):
 ia: W13BO, Valdosta.

ALABAMA BROADCASTING
 489
 nge, GA 30240
 Phone: 404-845-8833
 Beth Mallory, Pres.
 ship: Mallory Communications; Sarah
 Mallory.
 Represented (legal): Cole, Raywid & Braver-

**ALABAMA PUBLIC TELECOMMUNICA-
 TIONS COMMISSION**
 Stewart Ave.
 a, GA 30310
 Phone: 404-756-4700
 404-756-4713
 rs:
 C. Jones, Chmn.
 chard C. Ottinger, Exec. Dir. & Gen. Mgr.
 Bugg, Deputy Dir. & Station Mgr.
 rd E. Cramer, Chief Financial Officer
 Permittees (1):
 ia: W60AE, Elberton.
 Stations:
 ia: WUNV(FM), Albany; WUGA(FM), Ath-
 ; WACG-FM, Augusta; WWIO, Bruns-
 k; WDCO-FM, Cochran; WJWV, Fort
 nes; WSVH(FM), Savannah; WABR-FM,
 on; WWET(FM), Valdosta; WJSP-FM,
 rm Springs; WXVS(FM), Waycross.

ALABAMA REGIONAL COMMUNITY TV
 54
 Nottingham Dr.
 s, GA 30603
 Phone: 706-543-7993
 706-543-0226
 r:
 ay R. Pulliam, Chmn.
 ship: WORD Teaching & Outreach In-
 dries of Athens.
 Stations (1):
 ia: W42AO, Atherjs & Watkinsville.

FLORIDA INC.
 S. Washington Ave.
 ville, FL 32780
 Phone: 407-268-5710
 rs:
 h E. Patch, Chmn.
 old F. Welk, Pres. & Chief Exec. Officer
 rrell Patch, Chief Operating Officer

Beverly A. Ryan, Secy.-Treas.
 LPTV Stations (2):
 Missouri: K05JQ, Branson; K15CZ, Spring-
 field.
 LPTV Permittees (1):
 Missouri: K17DL, Branson.

WILLIAM GERRY
 25 E. 86th St.
 New York, NY 10028
 LPTV Permittees (1):
 Texas: K31CN, Houston.

ELMO GIAMPAOLI
 11375 E. Savana Rd
 Le Grand, CA 95333
 Phone: 309-389-4643
 LPTV Permittees (1):
 Maine: W59DB, Lewiston.

JIM GIBBS
 Box 1109
 Crockett, TX 75835
 Phone: 409-544-2171
 Fax: 409-544-4891
 LPTV Stations (1):
 Texas: K16BY, Crockett.

JACK GIBSON
 Box 1240
 Ada, OK 74820
 Phone: 405-332-7829
 LPTV Permittees (3):
 Texas: K15EK, Abilene; K17EA, Abilene;
 K23EF, Abilene.

CARL L. GILLIS JR.
 118 W. Jackson St.
 Dublin, GA 31021
 Phone: 912-272-2262
 LPTV Permittees (2):
 Georgia: W32BE, Glennville; W45AX, Sanders-
 ville.

CARL L. GILLIS III
 211 S. Monroe St.
 Dublin, GA 31021
 Phone: 912-275-7777
 LPTV Stations (1):
 Georgia: W46CA, Vidalia.
 LPTV Permittees (1):
 Georgia: W18BW, Sandersville.

GIL GILLIS
 211 S. Monroe St.
 Dublin, GA 31021
 LPTV Stations (1):
 Georgia: W35BB, Dublin.

GLEN IRIS BAPTIST SCHOOL
 10th Place & 14th Ave. S
 Birmingham, AL 35205
 LPTV Stations (1):
 Alabama: W49AY, Birmingham.

**GLENWOOD COMMUNICATIONS
 CORP.**
 Box WKPT
 Kingsport, TN 37662
 Phone: 423-246-9578
 Fax: 423-246-6261
 Officers:
 William M. Boyd, Chmn. & Chief Exec. Officer
 George E. DeVault Jr., Pres. & Chief Operating
 Officer
 Joseph D. Fontana, Sr. V.P.
 Bette Lawson, Treas. & Chief Financial Officer
 Janet L. Bragg, Secy.
 Ownership: William M. Boyd, Principal.
 Represented (legal): Cordon & Kelly; Wiley,
 Rein & Fielding.

LPTV Stations (2):
 Tennessee: WAPK-LP, Kingsport; WVMP-LP,
 Kingsport.
 Radio Stations:
 Tennessee: WOP(AM), Bristol; WKTP(AM),
 Jonesborough; WKPT(AM) & WTFM(FM),
 Kingsport.
 Other Holdings:
 TV.

LILIAN M. GLIMSDALE
 624 E. Helen St.
 Tucson, AZ 85705
 Phone: 602-623-7310
 LPTV Permittees (1):
 Tennessee: W20BJ, Acton.

**GLOBAL VILLAGE VIDEO
 RESOURCE CENTER**
 431 Broome St.
 New York, NY 10013
 Phone: 212-431-7261
 LPTV Stations (1):
 New York: W14AG, East Hampton.

JOHNNY GODGIBEN
 4707 12th Ave.
 Chattanooga, TN 37407
 Phone: 404-323-8127
 LPTV Stations (1):
 Tennessee: W06BG, Chattanooga.

WILLIAM F. GOETZ
 208 Elmwood Dr.
 Lexington, KY 40505
 LPTV Permittees (1):
 Mississippi: W41BV, Grenada.

GOLDBELT INC.
 Suite 200
 9097 Glacier Hwy.
 Juneau, AK 99801
 Phone: 907-790-4990
 LPTV Stations (40):
 Alaska: K25FM, Anchorage; K27FJ, Anchor-
 age; K39EP, Anchorage; K43EY, Anchor-
 age; K44EQ, Anchorage; K46EN, An-
 chorage; K49EE, Anchorage; K50EP,
 Anchorage; K52FI, Anchorage;
 K53FN, Anchorage; K63FT, Anchorage;
 K64FA, Anchorage; K65GM, Anchorage;
 K67GT, Anchorage; K68FF, Anchor-
 age; K14JL, Fairbanks; K16DW, Fair-
 banks; K20FF, Fairbanks; K22EY, Fair-
 banks; K24EG, Fairbanks; K26EL,
 Fairbanks; K28ES, Fairbanks; K30ET,
 Fairbanks; K34EJ, Fairbanks; K36ED,
 Fairbanks; K38EL, Fairbanks; K40EN,
 Fairbanks; K42EC, Fairbanks; K44EK,
 Fairbanks; K46EH, Fairbanks; K48FG,
 Fairbanks; K50EH, Fairbanks; K52EY,
 Fairbanks; K54EW, Fairbanks; K56FX,
 Fairbanks; K60FQ, Fairbanks; K62FB,
 Fairbanks; K64EU, Fairbanks; K66FG,
 Fairbanks; K68EZ, Fairbanks.

**GOLDEN HILLS BROADCASTING
 CORP.**
 Suite 110
 777 Grant
 Denver, CO 80203
 Phone: 303-832-0050
 Fax: 303-832-3410
 Officers:
 Walter F. Ulloa, Pres.
 Paul A. Zevnik, Chief Financial Officer
 Ownership: Walter F. Ulloa, 37%; Paul A. Zev-
 nik, 14.75%; Philip Wilkenson, 14.75%; Mi-
 chael M. Berger, 10%; Jerrold A. Fadern,
 10%; Richard D. Norton, 5%; Dawn Baker,
 5%; Dolores E. Atencio, 3.5%. Ulloa has
 interest in Beach 43 Corp. & Costa de Oro
 Television Inc. (see listings).

Represented (legal): Paul, Hastings, Janofsky
 & Walker.
 LPTV Stations (2):
 Colorado: KCEC-LP, Colorado Springs-Pueblo;
 K43DK, Denver.
 Other Holdings:
 TV.

ADOLFO GOMEZ
 10806 Tuxford St.
 Sun Valley, CA 91352
 Phone: 818-504-4051
 LPTV Permittees (1):
 Oregon: K08ME, John Day.

VICTOR GINORIO GOMEZ
 Rd. 924
 KM 1.7
 Humacao, PR 00791-0307
 Phone: 809-350-8821
 LPTV Stations (1):
 Puerto Rico: W28AH, Arecibo.

GOOD NEWS TELEVISION INC.
 8940 Grove Ave.
 Berrien Springs, MI 49103
 LPTV Stations (1):
 Michigan: WYGN-LP, Berrien Springs.
 LPTV Permittees (1):
 Tennessee: W52AY, Nashville.

ANN GORDON
 27 Braid Hills Dr.
 Winfield, KS 67156
 Phone: 316-221-4665
 LPTV Permittees (3):
 Maine: W69DQ, Lewiston.
 Wyoming: K42EF, Casper; K44EP, Casper.

GOSPEL LIGHT BROADCASTING INC.
 Box 520
 Rte. 1
 Stafford, AZ 85546
 Phone: 602-428-0965
 LPTV Stations (1):
 Arizona: K17CM, Duncan.

**GOSPEL OVERSEAS TELEVISION
 NETWORK INC.**
 Box 1606
 Placerville, CA 95667
 LPTV Stations (1):
 Arizona: K40BZ, Shonto.

JAMES W. GOYETTE
 Box 306
 Pine, CO 80470
 Phone: 303-838-2503
 LPTV Permittees (2):
 Illinois: W69DF, Quincy.
 Maine: W58CM, Bangor.

DAVID A. & MOLLY L. GRANT
 Rural Rte. 2
 Box 98 E
 Fillmore, NY 14735
 LPTV Stations (3):
 New York: W08DL, Binghamton; W26BF,
 Elmira; W40AG, Rochester.
 LPTV Permittees (2):
 New York: W20BL, Bath; W16BE, Homell.
 Other Holdings:
 David A. Grant is applicant for full power tele-
 vision station in Arcade, NY.

ROBERT H. GRAY
 58967 Business Center Dr.
 Yucca Valley, CA 92284
 LPTV Permittees (1):
 Arizona: K38CG, Bullhead City.

LPTV Ownership

GREAT OAKS BROADCASTING CORP.

914 N. Foster Dr.
Baton Rouge, LA 70806
Phone: 504-928-3146
Fax: 504-928-5097
Officers:
Louis (Woody) Jenkins, Chmn. & Chief Exec. Officer
Diane Jenkins, Pres.
Ownership: Louis Jenkins, 51%; Tammy Trahan-Willeford, 1%; remainder undisclosed.
LPTV Stations (8):
Louisiana: K07WE, Baton Rouge; K65FP, Baton Rouge; KANC-LP, Baton Rouge; W13CG, Baton Rouge; WBTR-LP, Baton Rouge; K22DJ, Donaldsonville.
Mississippi: W10BD, Jackson; W62CA, Jackson.

GREEN RIVER CITY TV

Box 356
Green River, UT 84525
LPTV Stations (1):
Utah: K30AG, Green River.

GREEN TV CORP.

Box 255
Evergreen, CO 80439
Phone: 303-674-7047
Fax: 303-670-5103
Officers:
David M. Drucker, Chmn. & Pres.
Penny Drucker, Secy.-Treas.
Ownership: David M. Drucker (see listing).
LPTV Stations (2):
Alaska: K22AG, Anchorage; K18ED, Fairbanks.
Radio Stations:
Colorado: KXRE(AM), Colorado Springs; KRRU(AM), Pueblo.

GREENBELT TV TRANSLATOR SYSTEM INC.

Box 272
Marshall Peters
Wellington, TX 79095
LPTV Stations (1):
Texas: K27BZ, Wellington-Dodson.

GREENE COMMUNICATIONS INC. (PHENIX CITY, AL)

2400 Sportsman Dr.
Phenix City, AL 36868
Phone: 334-298-7000
Officers:
Roy M. Greene, Chmn.
Lynne G. Frakes, Pres.
Vicki Abbot, Chief Operating Officer
LPTV Stations (1):
Georgia: W06BH, Columbus.

THOMAS H. GREENE JR.

State Rd. 53 S
Madison, FL 32340
LPTV Stations (1):
Florida: W03AO, Madison.

GRICH BROADCASTING CORP., DEBTOR-IN-POSSESSION

Mark Plaza
63 Quaker Rd.
Queensbury, NY 12804
Phone: 518-798-8000
Fax: 518-798-0735
Officer:
Vicki Eastwood, Chief Exec. Officer
Ownership: James E. Grich, 6%; remainder undisclosed.
Represented (legal): Lemery & Reid.
LPTV Permittees (1):
New York: W26AJ, Glens Falls.

THOMAS C. GRINER

3150 Builders Ave.
Las Vegas, NV 89101
LPTV Stations (1):
Nevada: K19CS, Las Vegas.

M. DOYLE GROCE

Box 547
Somerville, TX 77879
LPTV Stations (1):
Texas: K35DI, Somerville.

GROUP VII COMMUNICATIONS LTD.

311 English Village
Lake Havasu City, AZ 86403-2865
Phone: 602-855-9000
Fax: 602-855-9445
Officers:
Maurice W. Coburn, Pres.
Andy Ward, V.P., Operations
Ownership: Maurice W. Coburn. Through Coburn Communications Corp., owns KTOX(AM) Needles, CA and 100% of KMDX(FM) Parker, AZ.
Represented (legal): Reddy, Begley & McCormick.
LPTV Stations (2):
Arizona: K36AX, Hilltop; K23BJ, Lake Havasu City.

ESTATE OF KELLY GUGLIELMI

Box 134
Clinton Corners, NY 12514
LPTV Stations (1):
Virgin Islands: W23AD, Christiansted.
LPTV Permittees (1):
Virgin Islands: W38BM, Charlotte Amalie.

JEFFREY R. GUIN

139 E. Chapman St.
Ely, MN 55731
Phone: 218-365-2639
LPTV Permittees (3):
Minnesota: K51ER, Walker.
Wisconsin: W66CU, Eagle River; W68CW, Eagle River.

LYN R. GUIN

710 22nd St.
Sacramento, CA 95816
LPTV Permittees (5):
Michigan: W68DH, Petoskey.
Minnesota: K62EQ, Ely; K47EI, Walker.
Missouri: K31EB, Poplar Bluff.
Wisconsin: W28BW, Eagle River.

SCHOLL W. GUIN

710 22nd St.
Sacramento, CA 95816
LPTV Permittees (1):
Wisconsin: W21BO, Eagle River.

EDWIN GUNGOR

2701 W. Arnold St.
Marshfield, WI 54449
LPTV Permittees (1):
Wisconsin: W30AQ, Marshfield.

GUNNISON COUNTY METROPOLITAN RECREATION DISTRICT

Box 1382
Gunnison, CO 81230
Phone: 303-641-1498
Officers:
Joyce Goldsmith, Pres.
Laurene Farley, V.P.
Marcia Hegeman, Secy.-Treas.
LPTV Stations (2):
Colorado: K02LY, Gunnison; K04DH, Gunnison.

LPTV Permittees (1):
Colorado: K36EB, Sargents.
TV Translators:
60 stations in Colorado.

LOUIS J. HADBAVNY

645 Country Club Rd.
Bedminster, NJ 07921
Phone: 908-725-0911
LPTV Permittees (3):
Tennessee: W25BY, Jackson; W46CG, Jackson.
Wisconsin: W65GK, Whiting.

FRED HAIR

2230 Kilborn Lane
Mesa, ID 83643
LPTV Permittees (1):
Mississippi: W20BS, Meridian.

HALE COMMUNICATIONS INC.

Box 5054 ELRB
1212 4th St.
Parker, AZ 85344
Phone: 602-669-6464
Officer:
Deborah Hale, Pres.
Ownership: Gerald Hale, 51%; Deborah Hale, 49%.
Represented (legal): Arent Fox Kintner Plotkin & Kahn.
LPTV Stations (1):
Arizona: K02MT, Parker.
Radio Stations:
Arizona: FM applications.
Newspapers:
Arizona: La Paz County Sun Times.
Other Holdings:
Magazine: Arizona Coast.

HALL COUNTY

Box 1968
Grand Island, NE 68802
Phone: 308-385-5444
Fax: 308-385-5486
LPTV Permittees (1):
Nebraska: K56FC, Grand Island.

DIANA KAY HALL

113 W. Oklahoma
Ponca City, OK 74601
Phone: 405-767-8827
Fax: 405-767-8846
LPTV Stations (1):
Oklahoma: K27DF, Ponca City.

JAMES E. HALLADAY

215 N. Broad St.
Winston-Salem, NC 27101
LPTV Stations (1):
North Carolina: WSSN-LP, Wilmington.

LILLIAN E. HALVORSON

517 Main St.
Narrows, VA 24124
Phone: 703-726-7958
LPTV Permittees (1):
Georgia: W22BV, Colquitt.

H & R COMMUNICATIONS INC.

Box 368
Flora, IL 62839
Phone: 618-662-8331
Fax: 618-662-2407
Represented (legal): Mullin, Rhyne, Emmons & Topel, P.C.
LPTV Stations (1):
Illinois: W24BP, Flora.

BETTY S. HARDEN

221 Elder St.
Fairburn, GA 30213
Phone: 404-964-6432
LPTV Permittees (1):
Tennessee: W41BR, Jackson.

DAVID F. HARDERS

Box 66E
RFD 1
Caresco, NE 68066
LPTV Stations (4):
Nebraska: K44EJ, Columbus & Fremont; K46EE, Columbus & Fremont; K48FF, lumbus & Fremont; K50EG, Columbus Fremont.

GLENDA R. HARDERS

478 E. 15th St.
Wahoo, NE 68066
Phone: 402-443-3198
Officers:
Roger E. Harders, Chmn.
Glenda R. Harders, Secy.-Treas.
LPTV Stations (4):
Nebraska: K24ED, Columbus & Fremont; K28EN, Columbus & Fremont; K52EX, lumbus & Fremont; K54EU, Columbus Fremont.
LPTV Permittees (6):
Missouri: K23EL, Columbia; K45EO, Columbia; K47EY, Columbia; K51FB, Columbia; K53FL, Columbia; K65GI, Columbia.

MARY E. HARDERS

926 N. Beach
Wahoo, NE 68066
Phone: 402-443-4028
LPTV Stations (2):
Nebraska: K59FT, Columbus & Fremont; K63FQ, Columbus & Fremont.
LPTV Permittees (2):
Missouri: K27FD, Columbia; K29DM, Columbia.

ROGER E. HARDERS

478 E. 15th St.
Wahoo, NE 68066
Phone: 402-443-3198
Officers:
Roger E. Harders, Chmn. & Pres.
Glenda R. Harders, Secy.-Treas. & Chief Financial Officer
LPTV Stations (4):
Nebraska: K17DW, Columbus & Fremont; K39EK, Columbus & Fremont; K65GE, Columbus & Fremont; K69HF, Columbus Fremont.
LPTV Permittees (5):
Missouri: K43EU, Columbia; K61GQ, Columbia; K63FW, Columbia; K67GP, Columbia; K69HR, Columbia.

MELISSA HARNETT

8223 Clayvale Rd.
Agua Dulce, CA 91350
Phone: 805-268-8015
LPTV Permittees (4):
California: K08MD, Arroyo Grande; K17EF, Lompoc; K43FA, Lompoc; K51FF, Lompoc.

JOSEPH H. HARPOLE SR.

Box 709
1200 Bishop St.
Union City, TN 38261
Phone: 901-885-3341
LPTV Stations (1):
Tennessee: W09BM, Union City.
Other Holdings:
Microwave holdings: Union City Microvision (see listing in MDS & MMDS Ownership).

MAN C. HARRIS
 8939
 CO 80238
 Permittees (1):
 Colorado: K36CP, Aurora.

HARRIS
 Corner of Rockdale & 2nd St.
 Houston, TX 78947
 Permittees (1):
 Texas: K120N, Bryan.

SCOPE CORPORATION
 950
 100 Wilshire Blvd.
 Los Angeles, CA 90024
 Phone: 310-477-7724
 110-477-9646
 Officers:
 Harris Sr., Pres.
 Harris Jr., V.P.
 Ownership: Burt I. Harris Sr.
 Represented (legal): Cohn & Marks.
 Stations (1):
 California: KWHY-LP, Santa Barbara.
 Holdings:

**TFORD LOW POWER TRANSLA-
 INC.**
 Chase Enterprises
 Commercial Plaza
 Hartford, CT 06103
 Phone: 860-549-1674
 Stations (1):
 Connecticut: W11BJ, Hartford.

WARD BROADCASTING INC.
 41
 Bare Hill Rd.
 Hartford, MA 01451
 Phone: 508-456-8797
 508-456-8480
 Ownership: Louis Maisel, Pres.
 Represented (legal): Allen, Moine & Harold.
 Stations (2):
 Connecticut: W06BL, Hartford; W10CG, Hart-
 ford.

ET R. HARVEY
 Ano St.
 Maui, HI 96732
 Phone: 808-877-4990
 Stations (2):
 Hawaii: KAMN-LP, Wailuku.

RESA HASTY
 10483
 Rouge, LA 70835
 Phone: 504-928-3574
 Permittees (4):
 Louisiana: K48FI, Minot; K50FI, Minot;
 K52FA, Minot; K54EY, Minot.

GARET HAUGHEY INC.
 4A
 W. Sahara
 Las Vegas, NV 89102
 Phone: 702-221-1425
 Permittees (1):
 Nevada: K55HC, Omaha.
 Holdings:
 Nevada: K55HC, Omaha.

HOLDINGS INC.
 Maulhardt Ave.
 San Diego, CA 93030
 Phone: 805-988-0063
 Officers:
 John D. Huddy, Chmn., Pres. & Treas.
 Huddy, V.P. & Secy.

Ownership: John D. Huddy & Erica Huddy,
 jointly.
 Represented (legal): England, Whitfield, Schroed-
 er & Treadway.
 LPTV Permittees (1):
 California: K52EH, San Luis Obispo.
 TV Translators:
 Californian: K49CM, Lompoc.

HE'S ALIVE BROADCASTING ASSN.
 Box 19039
 Spokane, WA 99219-9039
 Phones: 509-622-4780; 509-838-2761
 Fax: 509-838-4882
 Officers:
 Mario E. Fralick, Chmn. & Pres.,
 Lloyd Perrin, V.P.
 William Wolfson, Secy.-Treas.
 Ownership: Non-profit corp.
 LPTV Stations (1):
 Washington: KHBA-LP, Spokane.

HEALTHY'S INC.
 2525 King St.
 Honolulu, HI 96826
 LPTV Stations (1):
 Wisconsin: W08CK, Madison-Middleton.

MARIANNE HEALY
 40679 Newport Dr.
 Plymouth, MI 48170
 Phone: 313-416-0758
 LPTV Permittees (1):
 Michigan: W57CA, Ludington.

HEIRLOOM MINISTRIES INC.
 Box 155K
 Rte. 1
 Elliptsburg, PA 17024
 LPTV Stations (1):
 Pennsylvania: W18BC, Middleburg.

L. BRYANT HELMER
 200 Orange Terrace
 Winter Park, FL 32789
 Phone: 407-740-5251
 LPTV Permittees (3):
 Iowa: K31ED, Ottumwa.
 Kentucky: W10CL, Talbert.
 Wisconsin: W46CC, Whiting.

MIKE HENDRIX
 1816 Kingston Lane
 Flower Mound, TX 75028
 Phone: 214-355-0645
 LPTV Permittees (4):
 Oklahoma: K57HG, Kenefic; K59FZ, Kenefic;
 K63FV, Kenefic; K65GO, Kenefic.

TRESA HENDRIX
 422 Creekwood Rd.
 Durant, OK 74701
 Phone: 407-920-0649
 LPTV Permittees (2):
 Oklahoma: K50EV, Ardmore; K56FS, Ardmore.

LISABETH A. HERRIN
 3705 Marquette
 Dallas, TX 75225
 Phone: 214-368-4497
 LPTV Permittees (1):
 Texas: K63FJ, Midland-Odessa.

EDWARD J. & MADGE E. HESS
 6985 Cane Lane
 Valley Springs, CA 95252
 Phone: 209-722-1976
 LPTV Permittees (1):
 Michigan: W19BZ, Traverse City.

ROBERT A. HETHERINGTON
 202 Camp Craft Rd.
 Austin, TX 78746
 LPTV Permittees (4):
 Texas: K49DQ, San Angelo; K51ED, San An-
 gelo; K57GB, San Angelo; K61FQ, San An-
 gelo.

CATHERINE A. HILL
 Box 11550
 Omaha, NE 68111
 LPTV Permittees (1):
 Nebraska: K34DT, Omaha & Lincoln.

GLADYS Q. HILL
 3808 Shenandoah Dr.
 Bakersfield, CA 93304
 Phone: 805-834-1109
 LPTV Permittees (1):
 North Dakota: K66FH, Grand Forks.

CHRISTIAN HILLIARD
 Box 2299
 Scottsbluff, NE 69363
 Phone: 308-635-1131
 LPTV Permittees (5):
 Kansas: K28EJ, Conway Springs; K45EK,
 Conway Springs; K57GX, Conway Springs;
 K63FM, Conway Springs.
 Nebraska: K57FZ, Grand Island & Hastings.

RUSSELL G. HILLIARD
 Box 2299
 1722 1st Ave.
 Scottsbluff, NE 69361
 Phones: 308-234-6428; 308-995-6156
 Fax: 308-234-6452
 Represented (legal): Cole, Raywid & Braver-
 man.
 LPTV Permittees (10):
 Kansas: K30EV, Halstead; K40ER, Halstead;
 K58EZ, Halstead; K60FU, Halstead; K64EX,
 Halstead.
 Nebraska: K22FD, Kearney; K28EK, Kearney;
 K30EZ, Kearney; K34EH, Kearney; K47EO,
 Kearney.
 Radio Stations:
 Colorado: 50% of KEMP(AM), Brush.
 Nebraska: 35.4% of KOLT(AM), Scottsbluff.
 Wyoming: 51% of FM applicant in Rawlins.
 Other Holdings:
 MDS.

JAMES WOOD HILLYARD
 8287 Top of the World Dr.
 Salt Lake City, UT 84121
 LPTV Permittees (1):
 Idaho: K47FI, Rexburg.

KEVAN HILLYARD
 Rte. 1
 Auburn, NY 83111
 LPTV Permittees (2):
 Idaho: K62FL, Twin Falls; K64FJ, Twin Falls.

MARCIE HILLYARD
 Rte. 1
 Auburn, WY 83111
 LPTV Permittees (1):
 Idaho: K49EL, Twin Falls.

RENAE CAROL HILLYARD
 8287 Top of the World Dr.
 Salt Lake City, UT 84121
 Phone: 801-943-2304
 LPTV Permittees (3):
 Montana: K29DO, Bozeman; K47FF, Bozeman;
 K67GX, Bozeman.

MYRON K. HINES
 8317 W. Alternate 98
 Suite 23
 Panama City, FL 32407
 LPTV Stations (1):
 South Carolina: W35AY, Hilton Head Island.

RENE HINOJOSA
 Box 355
 Mercedes, TX 78570
 LPTV Permittees (1):
 Texas: K19BX, Waco.

FRED Y. HIRAYAMA
 2606 Oahu Ave.
 Honolulu, HI 96822
 Phone: 808-988-7166
 LPTV Stations (1):
 Minnesota: K56FH, Duluth.

GREGG G. HITCHCOCK
 Box 645
 White Swan, WA 98952
 Phone: 509-874-2559
 LPTV Permittees (1):
 California: K46DQ, Redding.

ROBERT HITT & MONTI R. DURHAM
 9 Elderglen
 Irvine, CA 92714
 Phone: 714-786-6060
 LPTV Permittees (1):
 Missouri: K65FM, Eldridge & Lebanon.

HMC COMMUNICATIONS INC.
 No. 12
 650 S. Rock
 Reno, NV 89502
 Phone: 702-856-7955
 LPTV Stations (1):
 Nevada: K43CT, Reno.

ROBERT K. HOFEM TRUST
 3732 Bennington Court
 Carlsbad, CA 92008
 LPTV Permittees (2):
 Missouri: K58FD, Cape Girardeau; K69HT,
 Cape Girardeau.

HOG DOG PRODUCTIONS
 1440 S. Harvard
 Tulsa, OK 74112
 Phone: 918-747-5636
 LPTV Permittees (1):
 Oklahoma: K04NZ, Tulsa, Broken Arrow & Tur-
 ley.

WADE C. HOLLE
 603 Parkview Dr.
 Wamego, KS 66547
 Phone: 913-456-2698
 LPTV Permittees (1):
 Kentucky: W16BI, Talbert.

DR. STEPHEN HOLLIS
 Box 7008
 Columbus, GA 31909
 LPTV Permittees (1):
 Georgia: W44AT, Columbus.

JAMES W. HOLMES
 2001 Industrial Blvd.
 Lake Havasu City, AZ 86403
 Phones: 602-855-2533; 602-453-8350
 Fax: 602-855-2533
 Officer:
 David Brown, Chief Exec. Officer
 LPTV Stations (1):
 Arizona: K45AJ, Lake Havasu City.

LPTV Ownership

CHRISTIAN C. HOLST

5456 S. 600 W
South Whitley, IN 46787
Phone: 219-723-5630
LPTV Permittees (1):
Arkansas: K53FM, Batesville.

HOPE BROADCASTING CORP.

2424 Fairview Ave.
Caldwell, ID 83605
Officers:
William B. Hull, Chmn. & Chief Exec. Officer
Doug Day, Chief Financial Officer
Sara Taylor, Secy.-Treas.
Ownership: William B. Hull, Jack Seeley,
Danny Villanvera & Sara Taylor.
Represented (legal): Donald E. Martin/Bob
Kyte: Skinner, Fawcett & Mark.
LPTV Stations (1):
Idaho: K22DX, Boise.

JUDITH A. HOPPE

670 Clovertail Rd.
Chesterfield, MO 63017
Phone: 314-878-4476
LPTV Permittees (1):
Kentucky: W45BF, Talbert.

HORIZON COMMUNICATIONS INC.

104-F W. Alabama Ave.
Albertville, AL 35950
Phone: 205-878-0004
LPTV Permittees (2):
Alabama: W16BF, Guntersville; W29BX, Gun-
tersville.

HOT SPRINGS TV DISTRICT

Box 259
Hot Springs, MT 59845
LPTV Permittees (1):
Montana: K33CW, Hot Springs.

HTV/HTN/HAWAIIAN TELEVISION NETWORK LTD.

Box 1239
Kula, HI 96790
Phone: 808-878-1770
Ownership: C.T. Ryder, 94.3%; Lisa Hawley,
1.1%; Stanley S. Gima, 0.4%; Alfred S.
Gima, 0.4%; ETV/Hawaii/Elephant Television
Inc., 3.9%.
Represented (legal): Irwin, Campbell & Tan-
nenwald, P.C.
LPTV Stations (1):
Hawaii: K60FJ, Honolulu.
LPTV Permittees (4):
Hawaii: K19DP, Lanai City; K23DW, Lanai City;
K18EI, Lihue; K55GO, Wailuku.

HUBBARD BROADCASTING INC.

3415 University Ave.
St. Paul, MN 55114
Phone: 612-646-5555
Fax: 612-642-4103
Officers:
Stanley S. Hubbard, Chmn., Pres. & Chief
Exec. Officer
Gerald D. Deeney, V.P. & Chief Financial Officer
John Mayasich, V.P. & V.P., Public Affairs
Robert W. Hubbard, V.P. & Pres. of Television
Group
Stanley E. Hubbard II, V.P.
Marvin L. Rosene, V.P.
Ralph Dolan, V.P.
Kathryn Hubbard Rominski, Secy.
Ownership: Hubbard family.
Represented (legal): Fletcher, Heald & Hildreth.
LPTV Permittees (1):
Minnesota: K50AK, Bemidji.
Radio Stations:
Minnesota: KSTP-AM-FM, St. Paul-Minneapolis.

Other Holdings:

TV.
Conus, News Service Cooperative.
United Satellite Broadcasting, DBS.
TV Translators: Stations in MN, NM & WI.

HAROLD HUBBARD

No. 180
2800 Woodlawn Dr.
Honolulu, HI 96822-1843
Phone: 808-539-3888
LPTV Permittees (3):
Hawaii: K24EL, Hilo.
Wyoming: K32EE, Casper; K59FI, Gillette.

LONNIE K. HUBBARD

Box 4044
Wenatchee, WA 98807
Phone: 509-663-0254
LPTV Stations (1):
Washington: K47EW, Wenatchee.

JOHN A. HUDAK

4732 Edgerton Rd.
North Royalton, OH 44133
LPTV Permittees (1):
Minnesota: K62ER, Hibbing.

HUMBOLDT COUNTY

Box 391
Winnemucca, NV 89445
LPTV Stations (1):
Nevada: K15AL, Winnemucca.

HYSHAM PUBLIC SCHOOL DIS- TRICTS 1 & 7

Box 272
Hysham, MT 59038
LPTV Permittees (1):
Montana: K52EN, Hysham.

IBL, LLC

6264 La Pas Trail
Indianapolis, IN 46268-2509
Phone: 317-293-9600
Fax: 317-328-2870
LPTV Stations (1):
Indiana: W53AV, Indianapolis.

IMES COMMUNICATIONS

c/o Columbus Television Inc.
Box 271
Columbus, MS 39703
Phone: 601-327-4444
Fax: 601-328-5222
Officers:
Frank Imes, Pres.
Charles Harmond, Chief Financial Officer
Ruby Latham, Secy.-Treas.
Ownership: Eugene B. Imes, Frank B. Imes,
George S. Imes, Nancy T. Imes & Stephen
B. Imes, Principals.
LPTV Stations (1):
New Hampshire: W16BC, Littleton.
Newspapers:
Mississippi: The Commercial Dispatch, Co-
lumbus.
Other Holdings:
TV.

IMMANUEL BAPTIST CHURCH

701 S. West Ave.
El Dorado, AR 71730
Phone: 501-862-4624
LPTV Stations (1):
Arkansas: K05KG, El Dorado.

INDEPENDENT COMMUNICATIONS INC.

2000 W. 42nd St.
Sioux Falls, SD 57105

Phone: 605-338-0017

TV.
Officers:
Charles D. Poppen, Pres.
Richard T. DeVaney, V.P.
Thomas J. Whalen, Secy.-Treas.
Ownership: ElJim Co., 43.4%; RiBob Co.,
43.4%; Charles D. Poppen, 8.7%; Richard T.
DeVaney, 1.5%; Jerry Noonan, 1%; E. C.
Stangland, 1%; Thomas J. Whalen, 1%. EC
ownership: James W. Elmen & Robert C.
Elmen, Gen. Partners. RC ownership: James
W. Elmen & Robert C. Elmen, Gen. Partners.
Stangland owns KIWA-AM-FM, Sheldon, IA.
LPTV Stations (2):
South Dakota: K50DG, Brookings; K32DK,
Watertown.
LPTV Permittees (1):
Iowa: K35DR, Sioux City.
Other Holdings:
TV.

INDEPENDENT SCHOOL DISTRICT NO. 790

Park Ave. & Main St.
Eagle Bend, MN 56446
LPTV Stations (1):
Minnesota: K45AR, Eagle Bend.

INDIAN WELLS VALLEY TV BOOSTER INC.

Box 562
Ridgecrest, CA 93555
Phone: 619-939-2433
LPTV Permittees (1):
California: K14AT, China Lake.

RAUL INFANTE JR.

422 Tanglewood Dr.
De Soto, TX 75115
Phone: 214-230-6944
LPTV Stations (1):
Arizona: K31DI, Phoenix.

LEWIS INGRAM

8213 Doctor Craik Court
Alexandria, VA 22306
Phone: 703-780-3274
LPTV Permittees (1):
Wyoming: K67GG, Gillette.

INNOVATIVE TECHNOLOGIES INC.

Box 28760
Las Vegas, NV 89126
Phone: 702-798-6646
LPTV Stations (1):
Nevada: K17CT, Las Vegas.

INTERACTIVE PARTNERS OF AMER- ICA

3702 S. Virginia St.
Reno, NV 89502
Phone: 702-828-9003
Officer:
Ernest Lamonica, Chief Exec. Officer
LPTV Permittees (1):
Mississippi: W14CD, Tunica.

INTERNATIONAL BROADCAST CON- SULTANTS INC.

Suite 260
8070 Soquel Dr.
Aptos, CA 95003
LPTV Permittees (1):
Arizona: K63CR, Mesa.
Other Holdings:
MDS, MMS.

INTERNATIONAL BROADCASTING NETWORK

Box 691111
Houston, TX 77269-1111

Phone: 713-251-1426

Officers:
Dr. Paul J. Broyles, Pres.
Pershing Paul Stringer, V.P.
Ownership: Non-profit corp.
LPTV Stations (8):
Texas: K05JA, Huntsville; K31AI, Hun-
tsville; K02MQ, Kerrville; K66CA, Living-
ston; K05HX, Lufkin; K11SI, Lufkin; K13WA,
Lufkin; K020C, Nacogdoches.
LPTV Permittees (2):
Texas: K120X, Crockett; K10NT, Longvi-

INTERNATIONAL TELEVISION NET- WORK INC.

Box 222177
Carmel, CA 93922
LPTV Permittees (1):
Idaho: K33DT, Boise-Nampa-Caldwell.

INTERNATIONAL UNION UAW LPTV PROJECT

8000 E. Jefferson Ave.
Detroit, MI 48214
Phone: 313-926-5291
Fax: 313-331-1520
Officers:
Owen Bieber, Pres.
Bill Casstevens, Chief Financial Officer
Ownership: United Auto Workers Internati-
onal
LPTV Stations (1):
Michigan: W59AZ, Rockford.

ANGELA INTOCI

4400 Rte. 9 S
Freehold, NJ 07728
LPTV Permittees (1):
American Samoa: K48FO, Pago Pago.

ISLAND BROADCASTING CO.

4 Hunters Lane
Roslyn, NY 11576
Phone: 516-627-5103
Fax: 516-627-4469
Officers:
Richard D. Bogner, Partner
Michael Bogner, Gen. Mgr.
Ownership: Richard D. Bogner & Leonard
King.
Represented (legal): Rosenman & Colin.
LPTV Stations (3):
New York: WNKY-LP, Brownsville; WKNY-LP,
Long Island City; WNYX-LP, Plainville,
Hicksville.

ROBERT E. IULO FAMILY TRUST

189 Wild Rose Dr.
Orange, CT 06477
LPTV Permittees (5):
American Samoa: K20ET, Pago Pago; K22EI,
Pago Pago; K24DZ, Pago Pago; K26EI,
Pago Pago; K28EG, Pago Pago.

IWU COMMUNICATIONS INC.

4201 S. Washington St.
Marion, IN 46953-4999
Phone: 317-677-2791
Fax: 317-677-2499
Officers:
Harold Bardsley, Chmn.
James Barnes, Pres.
Terry Munday, Chief Exec. Officer
Jeffrey W. Gnagey, Chief Operating Officer
Ownership: Indiana Wesleyan U.
LPTV Stations (1):
Indiana: WIWU-LP, Marion.

JULIO F. IZZO

2935 E. 3rd St.
Long Beach, CA 90814
Phone: 310-439-6499
Fax: 800-333-8851

represented (legal): Irwin, Campbell & Tanwald, P.C.
 Stations (3):
 New York: WNYN-LP, Deer Park.
 Carolina: WCHD-LP, Charleston.
 Virginia: WVBN-LP, Virginia Beach.
 Permittees (1):
 Florida: KCUT-LP, Fisher.

EARL R. IZZO
 9 E. 3rd St.
 Beach, CA 90814
 Phone: 310-439-6499
 00-333-8851
 represented (legal): Irwin, Campbell & Tanwald, P.C.
 Stations (3):
 New York: WNYN-LP, Deer Park.
 Carolina: WCHD-LP, Charleston.
 Virginia: WVBN-LP, Virginia Beach.

**ANDERSON PURCHASE BROADCAST-
 CO.**
 5 Diuguid Rd.
 Louisville, KY 42071
 Phone: 502-753-2400
 02-753-9434
 Officers:
 William Parker, Pres.
 William Parker, Secy.-Treas.
 represented (legal): Larry D. Perry.
 Stations (1):
 Kentucky: WQTV-LP, Murray.
 Stations:
 Kentucky: WNBS(AM), Murray.

THOMAS P. JACKSON JR.
 1 Knox Ave.
 Los Angeles, CA 90039
 Phone: 213-663-2796
 Permittees (1):
 K62ES, Ottumwa

JACKSON STATE U.
 J.R. Lynch St.
 Jackson, MS 39217
 Officers:
 James E. Lyons Sr., Pres.
 Dualee Banks, Exec. V.P.
 H. Christmon, V.P., Fiscal Affairs
 Taylor, Asst. V.P., Fiscal Affairs & Treas.
 Permittees (1):
 Mississippi: W23BC, Jackson.

JACKSONVILLE TRANSLATOR INC.
 704
 E. Colonial Dr.
 Orlando, FL 32803
 Phone: 407-257-4864
 Stations (1):
 Florida: W41BM, Jacksonville.

MILAN L. JACOBSEN
 2 S. Main St.
 Sioux Falls, SD 57102
 Stations (1):
 South Dakota: K19DD, Scottsdale.

WILF JACOBSEN
 33541
 Glendale, AZ 85271
 Phone: 602-945-6746
 Stations (1):
 Louisiana: K13VE, Baton Rouge.
 Permittees (1):
 Arizona: K49DF, Phoenix.

BERT T. JAMES
 3 W. Main St.
 Greenville, SC 29510

LPTV Permittees (1):
 Alabama: W50BI, Mobile.

SHIRLEY H. JAMES
 17420 Sandy Cliff Dr.
 Houston, TX 77090
 Phone: 713-893-6536
 LPTV Permittees (1):
 Alabama: W58CK, Birmingham.

JAMES C. JAMISON
 27457 Lemontree Court
 Hayward, CA 94545
 Phone: 510-784-0711
 LPTV Permittees (2):
 Minnesota: K48FB, Virginia.
 Missouri: K47ER, Kirksville.

J & G BRUGMAN 1985 TRUST
 Box 3600
 Idyllwild, CA 92549
 LPTV Stations (1):
 Minnesota: K30ED, Duluth.

J.B.R. CORP. INC.
 6778 Flagler St.
 Miami, FL 33166
 LPTV Stations (1):
 Florida: W21AX, Miami.

JEFF DAVIS BROADCASTERS INC.
 Box 757
 Hwy. 341 E
 Hazlehurst, GA 31539
 Phone: 912-375-4511
 Ownership: John Hulett, Pres. & Chief Exec. Officer.
 LPTV Stations (1):
 Georgia: W63AT, Hazlehurst.
 Radio Stations:
 Georgia: WVOH-AM-FM, Hazlehurst.

LOUIS E. JENKINS JR.
 910 N. Foster
 Baton Rouge, LA 70806
 Phone: 504-928-3146
 Fax: 504-928-5097
 LPTV Permittees (5):
 Florida: W14CA, St. Augustine; W33BI, St. Augustine; W47BZ, Tallahassee.
 Louisiana: KTNC-LP, Shreveport.
 Mississippi: W20BP, Natchez.

SISTER SUE JENKINS, S.F.C.C.
 Box 88400
 Indianapolis, IN 46208
 LPTV Permittees (1):
 Indiana: W64BV, Mount Vernon.

J.L.J. BROADCASTING CO.
 211 N. Chamberlain Ave.
 Rockwood, TN 37854
 LPTV Permittees (1):
 Tennessee: W49BR, Harriman.

MICHAEL JOHN-FAUSETT
 1316 Schull Court
 Bakersfield, CA 93307
 LPTV Permittees (1):
 North Dakota: K62FF, Grand Forks.

CLAUDE E. JOHNSON
 11431 Sagewhite
 Houston, TX 77089
 Phone: 713-484-0885
 LPTV Stations (1):
 Texas: K30DN, Freeport.

DEAN JOHNSON
 Box 85
 Rte. 1
 Karistad, MN 56732

Phone: 218-436-2817
 LPTV Permittees (5):
 Michigan: W48BZ, Sault Ste. Marie; W50CA, Sault Ste. Marie; W52CB, Sault Ste. Marie; W56DI, Sault Ste. Marie; W58CO, Sault Ste. Marie.

ESTHER P. JOHNSON
 3153 Hwys. 2 & 41
 Bark River, MI 49807
 Phone: 906-466-7455
 LPTV Permittees (2):
 Michigan: W23BE, Escanaba; W64CA, Escanaba.

LINDA M. JOHNSON
 6031 Elm Dr.
 Pennellville, NY 13132
 Phone: 315-676-4741
 LPTV Permittees (3):
 Michigan: W27BN, Escanaba; W46CD, Escanaba; W48BP, Escanaba.

LLOYD JOHNSON
 Box 85
 Rte. 1
 Karistad, MN 56732
 Phone: 218-436-2817
 LPTV Permittees (2):
 Missouri: K56FP, Poplar Bluff.
 New York: W56DH, Watertown.

MARIE JOHNSON
 Box 85
 Rte. 1
 Karistad, MN 56732
 Phone: 218-436-2817
 LPTV Permittees (4):
 Michigan: W36BV, Sault Ste. Marie; W39BY, Sault Ste. Marie.
 Missouri: K59FE, Poplar Bluff; K61FY, Poplar Bluff.

MARK W. JOHNSON
 6031 Elm Dr.
 Pennellville, NY 13132
 Phone: 315-676-4741
 LPTV Permittees (5):
 Michigan: W17BQ, Escanaba; W21BJ, Escanaba; W44BI, Escanaba; W62CI, Escanaba; W66CJ, Escanaba.

RICHARD W. JOHNSON
 3153 Hwy. 2 & 41
 Bark River, MI 49807
 Phone: 906-466-7455
 LPTV Permittees (5):
 Michigan: W15BI, Escanaba; W50BG, Escanaba; W52BX, Escanaba; W58CJ, Escanaba; W60CB, Escanaba.

DENNIS JONDLE
 9150 Dote Rd.
 Maybee, MI 48159
 Phone: 313-586-1945
 LPTV Permittees (1):
 Arkansas: K68FE, Pine Bluff.

CONNIE JONES
 2405 Avon Dr.
 Denison, TX 75020
 Phone: 903-465-1546
 LPTV Permittees (1):
 Oklahoma: K17EB, Kenefic.

JAMES E. JONES JR.
 Box 651
 Sylacauga, AL 35150
 Phone: 205-245-0842

LPTV Stations (8):
 Alabama: W23BF, Selma; W48BS, Selma; W57CB, Selma; W59CJ, Selma; W61CM, Selma; W63CB, Selma; W65CO, Selma; W69DA, Selma.
 LPTV Permittees (1):
 Alabama: W36CB, Selma.

JULIA F. JONES
 Box 18-A
 Los Angeles, CA 90018
 Phone: 213-293-0392
 LPTV Permittees (2):
 Tennessee: W41BT, Acton; W51CG, Acton.

LINDA C. JONES
 1822 Pleasant Ridge Dr.
 Sylacauga, AL 35150
 Phone: 205-245-6115
 LPTV Stations (5):
 Alabama: W16BB, Selma; W18BM, Selma; W27BM, Selma; W29BL, Selma; W50BV, Selma.

RUTH D. JONES
 Box 651
 Sylacauga, AL 35150
 Phone: 205-249-0842
 LPTV Stations (1):
 Alabama: W54BW, Selma.

CRANFORD L. JORDAN
 Box 145
 Winnfield, LA 71483
 Phone: 318-628-3892
 LPTV Stations (1):
 Louisiana: K04OR, Winnfield.

JOURNAL BROADCAST GROUP INC.
 Box 693
 720 E. Capitol Dr.
 Milwaukee, WI 53201
 Phone: 414-332-9611
 Fax: 414-967-5400
 Officers:
 Robert Kahlor, Chmn.
 Douglas Kiel, Pres.
 Ron Kurtis, V.P., Finance
 Jim Thomas, V.P., Mktg.
 Mary Tierney, V.P., Communications & Community Affairs
 Ownership: Journal Communications.
 Represented (legal): Hogan & Hartson; Crowell & Moring.
 LPTV Stations (1):
 Arizona: K59EX, Bullhead City, AZ & Laughlin, NV.
 Other Holdings:
 TV, radio, newspaper.

CRAIG ALLYN JUE
 1550 Verde Vista Dr.
 Monterey Park, CA 91754
 Phone: 818-289-2941
 LPTV Stations (1):
 Hawaii: K54EX, Honolulu.
 LPTV Permittees (1):
 Nevada: K15EP, Las Vegas.

ROBERT G. JUILLERAT
 4555 Smith Rd.
 Norwood, OH 45212
 Phone: 513-732-7667
 LPTV Stations (1):
 New York: W65CR, Massena.

ALFRED D. JUMPER
 No. 221
 8121 Manchester Ave.
 Playa Del Rey, CA 90293
 LPTV Permittees (1):
 Minnesota: K56FJ, Hibbing.

LPTV Ownership

ORVA KAHN

2800 W. 42nd St.
Minneapolis, MN 55410
Phone: 612-924-0814
LPTV Permittees (1):
Minnesota: K48FA, Cook.

HARRY D. KAISER

No. 234
2160 S. Beverly Glen Blvd.
Los Angeles, CA 90025
Phone: 310-557-1358
LPTV Permittees (2):
Arkansas: K67GR, Batesville.
Tennessee: W62CJ, Jackson.

KALEIDOSCOPE AFFILIATES L.L.C.

No. 400
1 Shackelford Dr.
Little Rock, AR 72211
Phone: 501-221-0400
Ownership: Arkansas Media L.L.C. AMLLC
ownership: Larry E. Morton, Pres., 30%;
George W. Fess, V.P., 30%; Max W. Hooper,
V.P., 30%; Enelia Chastain, Secy.-Treas.;
Actron Inc., 10%.
LPTV Stations (10):
Florida: WWRJ-LP, Jacksonville; WTAM-LP,
Tampa.
Hawaii: KHHI-LP, Honolulu.
New York: WAWW-LP, Rochester; W14AE,
Syracuse.
Ohio: W47BD, Findlay; W18BP, Lima.
Oklahoma: KOKT-LP, Sulphur.
Tennessee: WIIW-LP, Hendersonville.
Texas: K04NW, Houston.
LPTV Permittees (7):
Hawaii: K45EA, Paia.
Mississippi: W59CV, Jackson; W67DO, Jack-
son.
Nevada: K63FD, Las Vegas.
New York: W47BM, Rochester.
Tennessee: W69DI, Memphis.
West Virginia: W53BJ, Charleston.

GERALD D. KAMP

2615 Hayden Bridge Rd.
Springfield, OR 97477-6708
Phone: 503-345-2119
Fax: 503-345-2187
LPTV Permittees (1):
Oregon: K53EA, Eugene.

KANAB LIONS CLUB

156 E. 100 St.
Kanab, UT 84741
LPTV Stations (1):
Utah: K12ND, Kanab.

KANSAS STATE UNIVERSITY

Bob Dole Hall
Manhattan, KS 66506
Phone: 913-532-7041
LPTV Stations (1):
Kansas: K21ER, Manhattan.

UNIVERSITY OF KANSAS

Continuing Education Bldg.
Lawrence, KS 66045-2600
Phone: 913-864-4790
Fax: 913-864-4871
Officer:
Robert J. Senecal, Dean
LPTV Stations (2):
Kansas: KUJH-LP, Lawrence; K68DK, Over-
land Park.

RAYMOND KARPOWICZ

1 Outer LaDue
St. Louis, MO 63131
Phone: 314-994-0680

LPTV Stations (2):
Missouri: K02NQ, Columbia; K11TB, Jefferson
City.

JAMES R. KASTEN

23923 Harvest
Novi, MI 48375
LPTV Permittees (1):
Michigan: W24CG, Houghton Lake.

KAY CEE TELEVISION

1260 Lakeview Dr.
La Habra, CA 90631
LPTV Stations (1):
South Dakota: K18BC, Pierre.

KAY GROUP

Box 10606
New Iberia, LA 70562
LPTV Permittees (1):
Louisiana: K35DT, New Iberia.

CHARLES O. KEEN

417 Bermuda Colony St.
Fox Lake, IL 60020-1158
Phone: 708-587-3447
LPTV Permittees (1):
Arkansas: K61FP, Batesville.

EVERETT KEEVIL

4738 Briar bend Dr.
Houston, TX 77035
Phone: 713-723-2529
Fax: 713-721-8955
LPTV Stations (1):
New York: W34BT, Watertown.

KEGG COMMUNICATIONS

3302 Mineola St.
Greenville, TX 75401
Phones: 903-645-7351; 214-414-8149
Fax: 903-645-2974
Officers:
Bill R. Wright, Chmn., Chief Exec. Officer &
Programming Dir.
E. J. Garret Jr., Chief Operating Officer
Mike Doyle, Chief Financial Officer
Ownership: Bill R. Wright.
Represented (legal): Farris & Garrett.
LPTV Stations (1):
Texas: KNOK-LP, Greenville.
Radio Stations:
Texas: KEGG-AM-FM, Daingerfield-Longview.

KELLEY ENTERPRISES

60 S. Milliron Rd.
Muskegon, MI 49442
Phones: 616-733-4944; 616-733-4040
Fax: 616-739-4329
Officers:
Fenton Kelley, Pres. & Chief Operating Officer
Michelle K. Kelley, Chief Financial Officer
Ownership: Kelley Enterprises of Muskegon
Inc. Fenton L. Kelley & Michelle K. Kelley,
Principals.
LPTV Permittees (1):
Michigan: WMKG-LP, Muskegon.
Other Holdings:
Telecommunications company: Muskegon
Marine Mobile.

KELLY BROADCASTING CO.

3 Television Circle
Sacramento, CA 95814-0794
Phone: 916-446-3333
Fax: 916-325-3711
Officers:
Robert E. Kelly, Partner
Jon S. Kelly, Partner
Scott Nichols, Chief Financial Officer
James W. Porter, Asst. to Managing Partners

Ownership: Jon S. Kelly, Gen. & Ltd. Partner,
42.88%; Robert E. Kelly, Gen. & Ltd. Partner,
33.88%; Gregory G. Kelly, Ltd. Partner,
19.52%; Christopher R. Kelly, Ltd. Partner,
3.72%.

Represented (legal): Koteen & Naftalin.
LPTV Stations (2):
Washington: K54DX, Ellensburg-Kittitas; K64ES,
Chelan.
Other Holdings:
TV translators.

KELLY COMMUNICATIONS INC.

Suite 201
5555 Gulf of Mexico Dr.
Longboat Key, FL 34228
Phone: 813-383-9293
Fax: 813-383-9293
Officers:
James C. McCrudden, Chmn.
Bob Kelly, Pres., Chief Exec. & Operating Offi-
cer
J. Shawn McCrudden, Chief Financial Officer
Bill Early, V.P. & Gen. Mgr.
LPTV Permittees (1):
Illinois: W16AZ, Lacon.

KENNEBEC VALLEY TELEVISION INC.

10 Common St.
Waterville, ME 04901
Phone: 207-873-6100
Officers:
Roland G. Fournier, Pres.
V. Wilson Hickam, V.P.
Clarence Ostalkiewicz, Treas.

Branch Office:

RR4
Box 370
Bangor, ME 04401
Phone: 207-884-8613
Ownership: Roland G. Fournier, 60%; V. Wil-
son Hickam, 40%.
Represented (legal): Mahn, Franklin & Golden-
berg.
LPTV Permittees (4):
Maine: W04CJ, Augusta; W16AO, Brunswick;
W38AY, Camden; W31AW, Skowhegan.

CLEVE F. KENNELLY

321 Cressida Circle
Spring Hill, FL 34609
Phone: 904-686-5376
LPTV Permittees (4):
Georgia: W52CR, Augusta; W67DH, Moultrie.
North Carolina: W55CI, Burgaw; W57CM, Bur-
gaw.

DEBORAH R. KENNY

Box 932
Neosho, MO 64850
Phone: 417-451-1440
LPTV Stations (4):
Missouri: K09VM, Anderson, Noel & Pineville;
KCLJ-LP, Joplin-Carthage; K38DD, Monett;
K32CL, Neosho.
LPTV Permittees (1):
Missouri: K44ER, Joplin & Carthage.

GARY M. KENNY

Box 932
Neosho, MO 64850
Phone: 417-451-1440
LPTV Stations (3):
Missouri: K09VM, Anderson, Noel & Pineville;
KCLJ-LP, Joplin-Carthage; K32CL, Neosho.
LPTV Permittees (1):
Missouri: K44ER, Joplin & Carthage.

KENTEL

5442 S. 48th St.
Phoenix, AZ 85040
Ownership: Ken Jacobsen.

LPTV Stations (1):
Idaho: K43BE, Boise.

KENTUCKY AUTHORITY FOR ETV

600 Cooper Dr.
Lexington, KY 40502
Phone: 606-233-3000
Officers:
Steven Newberry, Chmn.
Virginia Gaines Fox, Exec. Dir.
Donna Moore, Deputy Exec. Dir., Producti-
on & Support
Sally Hamilton, Deputy Exec. Dir., Admini-
stration & Support
Bill Wilson, Deputy Exec. Dir., Mktg.
Ownership: Governing board of Kentu-
cky Authority for ETV.
Represented (legal): Wyatt, Tarrant & Co.
(Lexington, KY).
LPTV Stations (1):
Kentucky: W64AV, Hopkinsville.
ITFS Stations:
Kentucky: WLX-337, Louisville.
Other Holdings:
TV.

COMMONWEALTH OF KENTUCKY

Owensboro Community College
4800 New Hartford Rd.
Owensboro, KY 42301
Phone: 502-686-4400
Fax: 502-686-4594
Officer:
Dr. John McGuire, Pres.
Jean W. McCarty, Chief Exec. Officer
Represented (legal): Hopkins & Sutter.
LPTV Stations (1):
Kentucky: W12BJ, Owensboro.

KENTUCKY NEW ERA INC.

1616 E. 9th St.
Hopkinsville, KY 42240
Phone: 502-885-4300
Ownership: D. J. Everett.
LPTV Stations (1):
Kentucky: WKAG-LP, Hopkinsville.

KERN EDUCATIONAL TELECOMMUNI- CATION CONSORTIUM

1300 17th St.
Bakersfield, CA 93301-4533
Phone: 805-636-4758
Fax: 805-636-4656
Officer:
Larry R. Cicalone, Gen. Mgr.
Represented (legal): Dow, Lohnes & Albert-
son.
LPTV Stations (1):
California: K43AG, Inyokern/Ridgecrest.
LPTV Permittees (2):
California: K57GC, Delano & Porterville;
K50CL, Taft & Maricopa.
ITFS Stations:
California: WNC-691, Tehachapi.

ANDREA J. KESLER

Box 313
Rte. 1
East Bernstadt, KY 40729
LPTV Stations (1):
Kentucky: W09BZ, Bernstadt.

LEO KESSELMAN

200 Glenridge Ave.
Los Gatos, CA 95030
Phone: 408-354-5713
Fax: 408-354-7857
LPTV Stations (2):
California: K06MB, Palm Springs; K09VB,
Santa Maria.
LPTV Permittees (2):
California: K20CB, Palm Springs.
New Mexico: K21DB, Santa Fe.

BIETT KESSLER
 Box 175
 Independence, CA 93526
 LPTV Permittees (3):
 California: K33EG, Bishop; K20DZ, Bridgeport;
 K2DO, Independence.

INC.
 1 S. Regal St.
 Spokane, WA 99223
 Phone: 509-448-6000
 509-448-4694

Officers:
 C. Lee, Pres. & Gen. Mgr.
 Michael K. Nielsen, Treas.
 Partnership: James P. Cowles & William S.
 Cowles, Co-Trustees.
 Represented (legal): Wiley, Rein & Fielding.
 LPTV Stations (2):
 Washington: K18DT, Coeur d'Alene; K48DX, Sand-
 Point.
 LPTV Permittees (3):
 Washington: K56FY, Moscow.
 Washington: K62FA, Colville; K54ES, Usk.
 Newspapers:
 Washington: Spokane Chronicle, Spokesman
 Review.
 Other Holdings:

COMMUNICATIONS
 Suite 100
 15 E. Plumb Lane
 Reno, NV 89502
 Phone: 702-826-4347
 LPTV Stations (2):
 California: K04NV, Red Bluff; K49DD, Sacra-
 mento.
 LPTV Permittees (2):
 California: K26CO, Redding; K53DO, Sacra-
 mento.

D.S.
 13743
 Bear City, CA 92315
 LPTV Permittees (1):
 California: K06MU, Big Bear Lake Valley.

BERT E. KIENAS
 1 California Ave.
 Troy, MT 59923
 Phone: 406-293-5669
 LPTV Permittees (1):
 Tennessee: W69DB, Acton.

L KILDAL
 1456
 Glennallen, AK 99588
 LPTV Permittees (1):
 Alaska: K08LT, Glennallen.

LEEN CHRISTIAN BROADCASTING
RP.
 111031
 Houston, TX 76547-1031
 Phone: 817-699-3277
 Officer:
 Therine Mason, Chmn. & Chief Exec. Officer
 Represented (legal): Joseph E. Dunne III.
 LPTV Stations (1):
 Texas: KPLE-LP, Killeen.

ORGE W. KIMBLE
 Box 1012
 Nandaigua, NY 14424
 LPTV Stations (2):
 Pennsylvania: W07CD, State College; W13BY,
 State College.
 LPTV Permittees (1):
 Florida: W18AZ, Sarasota.
 Radio Stations:
 New York: WNYR(AM), Syracuse.

MEL KIMMEL
 Box 2105
 Rte. 2
 Prosser, WA 99350
 LPTV Permittees (1):
 Washington: K25FP, Ellensburg.

GLENN W. KING
 1601 E. Lincoln Ave.
 Goshen, IN 46526
 Phone: 219-533-7921
 LPTV Permittees (1):
 Tennessee: W14BW, Acton.

KING KONG BROADCASTING INC.
 4512 Coran Lane
 Las Vegas, NV 89108
 Phone: 702-873-0033
 LPTV Permittees (1):
 Nevada: KGNG-LP, Las Vegas.

KINGDOM OF GOD MINISTRIES INC.
 Box 88400
 Indianapolis, IN 46208
 Phone: 317-283-5800
 Officer:
 Sister Sue Jenkins, Chief Exec. Officer
 LPTV Stations (2):
 Indiana: WKOG-LP, Indianapolis; WKGK-LP,
 Kokomo.

PAUL & MARGE KLEE
 501 W. 11th St.
 Newport, KY 41071
 Phone: 606-294-3454
 LPTV Stations (2):
 New York: W54BX, Massena; W63CD, Mas-
 sena.

PAUL VINCENT KLEE TRUST
 1946 Susan Lane
 Fort Mitchell, KY 41011
 LPTV Permittees (1):
 New York: W40BA, Plattsburgh.

KM COMMUNICATIONS INC.
 3654 W. Jarvis Ave.
 Skokie, IL 60076
 Phone: 847-674-0864
 Fax: 708-674-9188
 Officers:
 Myoung Hwa Bae, Pres.
 Kevin Joel Bae, Secy.-Treas.
 Ownership: Myoung Hwa Bae, 100%; Kevin
 Joel Bae, Secy.
 Represented (legal): Irwin, Campbell & Tan-
 nenwald P.C.
 LPTV Stations (4):
 Georgia: WSKC-LP, Atlanta.
 Illinois: WOCH-LP, Chicago; WOCC-LP, Chi-
 cago.
 Wisconsin: WMKE-LP, Milwaukee.

KMJB INC.
 Box 12888
 Newport News, VA 23612
 Phone: 804-873-8050
 Ownership: W.E. Belvin.
 LPTV Stations (1):
 Virginia: W19BX, Williamsburg.
 LPTV Permittees (2):
 Virginia: W40BF, Gloucester; W31BG, York-
 town.

KMST TELEVISION INC.
 9115 S.W. 176th Ave.
 Beaverton, OR 97007
 LPTV Permittees (1):
 Oregon: K04OG, Reedville.

KMTR INC.
 Box 7308
 Eugene, OR 97401-0208
 Phone: 503-746-1600
 Officers:
 Robert W. Davis, Pres.
 Susan Boone, Controller
 Richard G. Picatti, Secy.-Treas.
 Ownership: Robert A. Paisley, 16.01%; Hugh
 E. Davis, 22.04%; Lorraine M. Davis Trust,
 10.87%; Robert W. Davis, 15.5%; Robert W.
 Strausz, 5.37%; Lee Semon Jr., 6.68%;
 Eugene L. Shields, 4.4%; Richard G. Picatti,
 4.49%; Donald S. Picatti, 4.29%; Campbell
 T. Wilson, 2.12%; C. Keith Riffe, 2.46%;
 Sperry A. McNaughton, 1.96%; Lori Davis
 Campbell, 1.72%; James E. Davis, 1.72%; 3
 others each with less than 1%.
 Represented (legal): Haley, Bader & Potts.
 LPTV Stations (1):
 Oregon: K19AD, Tri City.

PAUL E. KNIES
 Box 1009
 Jasper, IN 47547
 Phone: 812-482-2727
 Fax: 812-683-5891
 Represented (legal): Miller & Miller, P.C.
 LPTV Stations (1):
 Indiana: WJTS-LP, Jasper.

KNOWLEDGE L.C.
 Suite 1000
 300 W. Douglas
 Wichita, KS 67202
 Phone: 316-261-5313
 Fax: 316-262-5101
 Officer:
 Mary Knecht, Chief Operating Officer
 LPTV Permittees (1):
 Kansas: K53EO, Wichita & Hutchinson.

KNVL-TV
 Box 1020
 Nashville, AR 71852-1020
 Phone: 501-845-1333
 LPTV Stations (2):
 Arkansas: KEWW-LP, Nashville; KJEP-LP,
 Nashville.

RICHARD E. KOENIG
 12820 Hwy. EE
 Rocheport, MO 65279
 Phone: 314-874-5886
 LPTV Stations (1):
 Missouri: K11SN, Columbia.

KOREAN AMERICAN TV
BROADCASTING CORP.
 5901 Goshen Springs Rd.
 Suite D
 Norcross, GA 30071
 Phone: 770-447-8888
 Fax: 770-447-1919
 Officers:
 James C. Sim, Pres., Chmn. & Chief Exec.
 Officer
 Brenda S. Sim, Secy.-Treas.
 Ownership: James C. Sim.
 LPTV Stations (1):
 Georgia: W67CI, Roswell.

KOTZEBUE BROADCASTING INC.
 Box 78
 Kotzebue, AK 99752
 LPTV Stations (1):
 Alaska: K09OV, Kotzebue.

FRANK KOVAS
 2000 Lower Huntington Rd.
 Fort Wayne, IN 46819
 Phone: 219-747-1511

LPTV Stations (1):
 Indiana: W07CL, Auburn.

HAROLD & SUE KROGMAN
 Box 103
 Rural Rte. 1
 Sibley, IA 51249
 LPTV Stations (1):
 Minnesota: K66EO, Duluth.

KTEN TELEVISION LIMITED
PARTNERSHIP
 Box 1425
 Durant, OK 74702
 Phone: 903-465-5836
 Officer:
 Tom L. Johnson, Pres. & Chief Exec. Officer
 Branch Office:
 101 E. Main
 Denison, TX 75020
 Phone: 903-465-5836
 Ownership: United Media Inc., General Partner.
 UMI ownership: Tom L. Johnson, Pres.,
 100%.
 Represented (legal): Irwin, Campbell & Tan-
 nenwald, P.C.
 LPTV Stations (1):
 Texas: K08KK, Paris.
 Other Holdings:
 TV.
 Comanche County Telephone Co. (LEC),
 DeLeon, TX.

KUSK INC.
 3211 Tower Rd.
 Prescott, AZ 86301
 Phone: 520-778-6770
 Fax: 520-445-5210
 Officers:
 William H. Sauro, Pres. & Chief Exec. Officer
 Richard C. Howe, V.P. & Gen. Mgr.
 Patricia Stone, Operations Mgr.
 Branch Office:
 Corporate Headquarters
 2809 Pine St.
 San Francisco, CA 94115
 Phone: 415-775-9552
 Ownership: William H. Sauro, 55.7%; Neigh-
 borhood TV Co., 30%; Allstate Insurance,
 14.3%. NTVC ownership: Marshall M. Car-
 penter Jr., Pres., 18.7%; William H. Sauro,
 V.P., 18.7%; Lyle Mattler, Treas., 18.6%;
 Alsta & Co., 44%.
 Represented (legal): Leventhal, Senter & Ler-
 man.
 LPTV Stations (1):
 Arizona: K24DK, Bullhead City.
 Other Holdings:
 TV, TV translators.

KXAN INC.
 908 W. Martin Luther King Jr.
 Austin, TX 78701
 Phone: 512-476-3636
 LPTV Stations (1):
 Texas: KHPB-LP, Bastrop.

LA GRANDE FAMILY TRUST
 1500 E. St.
 Williams, CA 95987
 Phone: 916-473-5834
 LPTV Permittees (1):
 Illinois: W49BS, Quincy.

LA GRANDE SEVENTH DAY
ADVENTIST CHURCH
 2702 Adams Ave.
 La Grande, OR 97850

LPTV Ownership

Phone: 503-963-4018

Officers:

Lester Bigelow, Chmn.

David Krammer, Chief Operating Officer

Audrey Bigelow, Chief Financial Officer

Sherri Shelman, Secy.

LPTV Permitees (1):

Oregon: K07WD, La Grande.

LAKE HAVASU CHRISTIAN TV

Box 747

Lake Havasu City, AZ 86405-0747

Phones: 602-453-2588; 602-453-8825

Fax: 602-855-0483

Officers:

Richard D. Tatham, Chief Exec. Officer & Gen. Mgr.

William Goode, Secy.

Grace M. Tatham, Treas.

Faron Eckelbarger, Dir.

Ownership: Advance Ministries Inc., non-profit corp.

Represented (legal): Arent Fox Kintner Plotkin & Kahn.

LPTV Stations (2):

Arizona: K25AL, Lake Havasu City; K27EC, Lake Havasu City.

Radio Stations:

Arizona: KNLB(FM), Lake Havasu City.

LAKES BROADCASTING GROUP INC.

Box 300

Breezy Point, MN 56472

LPTV Stations (1):

Minnesota: KLKS-LP, Breezy Point.

LAMCO COMMUNICATIONS INC.

Suite 310

460 Market St.

Williamsport, PA 17701

Phone: 717-323-2252

Officers:

Andrew W. Stabler Jr., Chmn.

Marshall R. Noecker, Pres. & Chief Exec. Officer

Robert J. Cunnion Jr., V.P.

Howard J. Lamade Jr., V.P. & Secy

Bernard G. Kolczynski, V.P., Finance

Ownership: Howard J. Lamade Jr., 16.9%; James H. Lamade, 8.2%; Robert J. Lamade, 7.5%; Andrew W. Stabler Jr., 1.78%; Ralph R. Cranmer, 1.29%; Robert J. Cunnion Jr., 0.82%; Ruth S. Mitchell, 0.75%; Marshall R. Noecker, 0.75%; Bernard G. Kolczynski, 0.23%; remainder publicly held.

Represented (legal): Koteen & Naftalin.

LPTV Stations (8):

California: K36BT, Blue Lake; K15CX, Chico; K33DI, East Weed; K20CN, Fortuna/Rio Dell; K25CI, Klamath; K27BH, Lake Shastina; K23CZ, Ukiah; K34BW Willow Creek.

LPTV Permitees (1):

California: K47DV, South Yreka.

Radio Stations:

Pennsylvania: WLYC (AM) & WILQ (FM), Williamsport.

Other Holdings:

TV, TV translators.

LANDER COUNTY GENERAL IMPROVEMENT DISTRICT NO. 1

Box 565

Battle Mountain, NV 89820

Phone: 702-635-2885

Fax: 702-635-0604

Officers:

David Filbin, Chmn.

Tracy Echeverria, Vice Chmn.

Elizabeth Baker, Secy.-Treas.

LPTV Stations (1):

Nevada: K32CA, Battle Mountain.

L & M BROADCASTING CO. INC.

RR 1

Mount Carmel, IL 62863

LPTV Permitees (2):

Illinois: W07CW, Lincoln; W09CA, Lincoln.

L & M VIDEO PRODUCTIONS INC.

4258 Foxchapel Rd.

Toledo, OH 43607

Phone: 419-531-3351

LPTV Stations (1):

Ohio: WNGT-LP, Toledo.

LANDMARK ARTS INC.

Suite 105

1630 S. Church St.

Murfreesboro, TN 37130

LPTV Stations (1):

Tennessee: WHRT-LP, Murfreesboro.

STEVEN LANKENAU

539 W. Washington St.

Napoleon, OH 43545

LPTV Stations (1):

Ohio: W19BN, Defiance, Bryan, Hicksville, Paulding & Sherwood.

JERRY D. LANSMAN

No. 600

3700 Woodland Place

Anchorage, AK 99517

LPTV Stations (1):

California: K21EV, Salinas.

LARAMIE PLAINS ANTENNA TV ASSN. INC.

Box 188

Laramie, WY 82070

LPTV Stations (5):

Wyoming: K03CR, Big Laramie Valley, Bosler & Laramie; K10FQ, Big Laramie Valley, Bosler & Laramie; K12FY, Big Laramie Valley, Bosler & Laramie; K57AF, Laramie; K59AM, Laramie.

BRIAN A. LARSON

Box 152

Valley Falls, NY 12185

Branch Offices:

Kings Rd.

Box 36

Buskirk, NY 12028

Phone: 518-685-0975

Box 97

Johnsonville, NY 12194

Phone: 518-753-0975

LPTV Stations (1):

New York: WNGN-LP, Hoosick, Hoosick Falls, North Hoosick & North Hoosick Falls.

Radio Stations:

New York: WNGN-FM, Hoosick Falls, WNGX-FM, Fort Ann.

LAS TRES CAMPANAS TELEVISION INC.

22 Commerce Center Way

Henderson, NV 89015

Phone: 702-433-0027

LPTV Permitees (1):

Nevada: K47EG, Laughlin

LAS TRES PALMAS CORP.

Suite 304

15304 Sunset Blvd.

Pacific Palisades, CA 90272

Phone: 310-454-8673

Officers:

Walter F. Ulloa, Pres.

Paul A. Zevnik, V.P.-Secy.

Ownership: Walter F. Ulloa, 50%; Paul A. Zevnik, 50%. For Ulloa & Zevnik's other interests, see KSMS-TV Inc. in Ownership of Commercial TV Stations.

LPTV Stations (1):

California: KVER-LP, Indio.

LAS VEGAS MEDIA L.L.C.

Suite 400

1 Shackelford Dr.

Little Rock, AR 72211

Phone: 501-221-0400

LPTV Stations (3):

Arkansas: KKYK-LP, Little Rock.

Texas: K67DW, San Antonio.

Utah: K58ED, Salt Lake City.

LPTV Permitees (1):

Nevada: K31DO, Las Vegas.

LATIN COMMUNICATIONS GROUP TV INC.

143 Varick St.

New York, NY 10013

Phone: 212-807-4770

LPTV Stations (2):

Florida: WVEN-LP, Orlando; WVEA-LP, Tampa.

LAWSCO BROADCASTING GROUP

2606 Austin Court

Wenatchee, WA 98801

LPTV Permitees (1):

Alaska: K27CM, Fairbanks.

LBO RESORT ENTERPRISES

Box 450

Bethel, ME 14217-0450

Phone: 207-824-3000

LPTV Stations (1):

Vermont: W18AE, Killington.

LCH COMMUNICATIONS INC.

120 College Ave. SE

Grand Rapids, MI 49503

LPTV Stations (1):

Michigan: WOKZ-LP, Kalamazoo.

LE SEA BROADCASTING CO.

Box 12

South Bend, IN 46624

Phone: 219-291-8200

Fax: 219-291-9043

Officers:

Lester Sumrall, Chmn.

Stephen Sumrall, Pres.

Peter Sumrall, V.P.

Louise M. Sumrall, Secy.-Treas.

Ownership: David Sumrall, Lester Sumrall, Louise Sumrall, Peter Sumrall & Stephen Sumrall, 20% each.

Represented (legal): Gardner, Carton & Douglas.

LPTV Stations (1):

Colorado: K51CE, Colorado Springs.

LPTV Permitees (1):

Oklahoma: K69EK, Oklahoma City.

Radio Stations:

Indiana: WHME-FM, South Bend.

Other Holdings:

TV, TV translators.

Broadcast holdings: KWHM Nahelahu, HI, WHRI Noblesville, IN, shortwave operations.

LEBANON/SPRINGFIELD BROADCASTING CO.

Box 680

Radio Station Rd.

Lebanon, KY 40033

Phones: 502-692-3126; 502-692-6888

Fax: 502-692-6003

Officers:

J. T. Whitlock, Chief Exec. Officer & Gen. J. B. Crawley, Secy.-Treas. & Chief Eng.

Branch Office:

Main St.

Springfield, KY 40069

Phone: 606-336-7486

Ownership: J. B. Crawley, 33.33%; Cherrison, 33.33%; J. T. Whitlock, 33.33%.

Represented (legal): Blair, Joyce & Silva.

LPTV Stations (1):

Kentucky: W06AY, Lebanon.

Radio Stations:

Kentucky: WLBN(AM) & WLSK(FM), Lebanon/Springfield.

Other Holdings:

Program source: Provides original programming for local cable systems.

LEE ENTERPRISES INC.

400 Putnam Bldg.

215 N. Main St.

Davenport, IA 52801-1924

Phone: 319-383-2193

Fax: 319-323-9608

Officers:

Lloyd G. Schermer, Chmn. & Dir.

Richard Gottlieb, Pres. & Chief Exec. Officer

Larry L. Bloom, V.P., Finance, Treas. & C.

Financial Officer

Ronald Rickman, V.P., Newspapers & Dir.

Gary N. Schmedding, V.P., Bcstg.

Floyd Whellan, V.P., Human Resources

C. D. Waterman III, Secy.

Nancy Chapman, Asst. Secy.-Treas.

Chris Wahlig, Asst. Secy.-Treas.

Jayne Hermiston, Asst. Secy.-Treas.

Represented (legal): Reed, Smith, Shaw

McClay.

LPTV Stations (3):

New Mexico: K46DH, Las Cruces.

Oregon: K11SE, Bend.

West Virginia: W23BH, Charleston.

Other Holdings:

TV, newspaper, marketing, printing & publishing.

JOHN A. LEE

Box 1531

Vieques, PR 00765

Phone: 809-741-1544

LPTV Permitees (1):

Wyoming: K66FK, Casper.

MARY GILL LEE

104 Stoddard St.

Pleasant Hill, LA 71065

Phone: 318-352-7628

LPTV Permitees (2):

Louisiana: K27FK, Natchitoches; K55HB Natchitoches.

GORDON C. LEEDY

2447 N. Mountain Ave.

Upland, CA 91786

LPTV Permitees (1):

Arkansas: K40DS, Batesville.

DORIS NELL LEGRAND

5503 S. Shades Crest Rd.

Bessemer, AL 35023

LPTV Stations (1):

Alabama: W15AZ, Alabaster.

DAN LEWIS

No. 201

505 S. Beverly Dr.

Beverly Hills, CA 90212

Phone: 310-989-1233

Permittees (3):
 Aransas: K57GF, El Dorado; K59FJ, El Dorado.
 Georgia: W45BL, Colquitt.

PERITY FOUNDATION INC.

31 Fosterburg Rd.
 An, IL 62002
 Phone: 618-463-5757
Officers:
 Church, Chmn. & Chief Exec. Officer
 Church, Chief Operating Officer
 Wagner, Chief Financial Officer
 ara Church, Secy.-Treas.
 Represented (legal): Ray Stillwell.
LPTV Stations (1):
 W57BS, Alton.

PERITY UNIVERSITY

20000
 35 Candler Mountain Rd.
 Lynchburg, VA 24506-8001
 Phone: 804-582-2000
 804-582-2017

Officers:
 Falwell, Chmn.
 Guillermin, Chief Exec. Officer
 man Westervelt, Chief Financial Officer
LPTV Stations (1):
 W19BC, Lynchburg.
Radio Stations:
 W19BC, Lynchburg.
 W19BC, Lynchburg.

PICTHOUSE COMMUNICATIONS INC.

789
 W. Springs, NC 27540
 Phone: 919-303-0102
 919-303-0109

Officers:
 W. Johnson, Chmn.
 es P. Layton, Chief Exec. Officer
 is H. Layton, Secy.-Treas. & Chief Financial Officer
LPTV Stations (1):
 W19BC, Lynchburg.
LPTV Permittees (3):
 W19BC, Lynchburg.

PICTURE BROADCASTING CO.

4746
 05 St. Anthony
 Effingham, IL 62401
 Phone: 217-342-2334
Officer:
 J.A. Lancaster, Pres.
LPTV Stations (1):
 W19BC, Lynchburg.

PICTURE TELEVISION CORP.

ite 2
 1400 Richmond Square
 Providence, RI 02906
 Phone: 401-454-2880
 401-454-2187
Officers:
 ry Chapman, Pres.
 ul Karpowicz, V.P., Television
 Robert Ogren Jr., Engineering & Operations
 ter E. Maloney, V.P., Finance & Tax
 borah R. Jacobsen, V.P., Corporate Development & Treas.
Ownership: Publicly held.
Represented (legal): Covington & Burling.
LPTV Stations (4):
 W19BC, Lynchburg.
 W19BC, Lynchburg.
 W19BC, Lynchburg.
 W19BC, Lynchburg.

LINCOLN COUNTY SCHOOL DISTRICT NO. 2

Box 219
 Afton, WY 83110
 Phone: 307-886-3811
LPTV Permittees (4):
 Wyoming: K43EH, Afton & Thayne; K53EW, Afton & Thayne; K55FT, Afton & Thayne; K61FV, Afton & Thayne.

LINCOLN MEMORIAL UNIVERSITY

Hwy. 25 E
 Harrogate, TN 37752
 Phones: 423-869-2653; 423-869-6312
 Fax: 423-869-4825
Officers:
 Harold M. Finley, Chmn.
 Sam A. Mars Jr., Vice Chmn.
 Scott D. Miller, Pres.
 D. D. Thompson, V.P., Finance & Treas.
 E. Oscar Robertson, Secy.
LPTV Stations (2):
 Tennessee: W14AQ, Harrogate; W18AN, Harrogate.

JOSEPH R. LISKA

75 Heritage Lane
 Chatham, MA 02633
 Phone: 508-948-1136
LPTV Permittees (2):
 Arkansas: K69HO, El Dorado.
 Kentucky: W05CD, Talbert.

THE LITTLE TV STATION

1928 E. Laguna
 Tempe, AZ 85282
LPTV Permittees (1):
 Alaska: K19BJ, Fairbanks.

LOCAL TELEVISION ASSOCIATES INC.

Box 2069
 1 Television Place, Hwy. 70-E
 Morehead City, NC 28557
 Phone: 919-240-0888
 Fax: 919-240-2028
Officers:
 John W. Gainey III, Pres.
 Lockwood Phillips, V.P.
 Frederick J. McCune, Secy.-Treas.
Ownership: John W. Gainey III, 18.54%;
 Frederick J. McCune, 17.54%; Ann T. Munden, 15.92%; Robert R. Hilker, 15%; William R. Rollins, 15%; Lockwood Phillips, 7%; Walter Phillips, 7%; Ramon N. Redford Jr., 4%. McCune owns KS Family Television (see listing in TV Station Ownership).
Represented (legal): Fisher Wayland Cooper Leader & Zaragoza, L.L.P.
LPTV Stations (1):
 North Carolina: W64AZ, Kinston-Greenville.
TV Translators:
 North Carolina: W51AX, Washington.

LOCALVISION

314 S. Main
 Sioux Falls, SD 57102
 Phone: 605-335-1136
LPTV Stations (3):
 South Dakota: K07UP, Sioux Falls; K42CC, Sioux Falls; K44CW, Sioux Falls.

LOCK INC.

2002 W. Lone Cactus
 Phoenix, AZ 85027
 Phone: 809-776-4466
LPTV Permittees (1):
 Virgin Islands: W27BP, Charlotte Amalie.

BILLY RAY LOCKLEAR

Box 190
 Rte. 10
 Lumberton, NC 28358

LPTV Stations (1):
 North Carolina: W07CN, Lumberton.

GERALD LOCKLEAR

Box 171-E
 Rte. 1
 Shannon, NC 28386
 Phone: 910-843-5010
LPTV Stations (1):
 North Carolina: WPEN-LP, Lumberton.

LOCKWOOD BROADCASTING INC.

Box 549
 Hampton, VA 23669
 Phone: 804-722-1946
 Fax: 804-722-3699
Officers:
 James L. Lockwood Jr., Chmn. & Chief Exec. Officer
 Dave A. Hanna, Pres. & Chief Operating Officer
 Pamela B. Lawson, Exec. V.P. & Chief Financial Officer
Ownership: James L. Lockwood Jr.
Represented (legal): Brooks, Pierce, McLendon, Humphrey & Leonard.
LPTV Stations (2):
 Virginia: W51BH, Gloucester; WPEN-LP, Hampton.
LPTV Permittees (1):
 Virginia: W62CN, Hampton.

DONALD D. LOFDAHL TRUST

1385 W. 101st Ave.
 Denver, CO 80221-6217
LPTV Permittees (1):
 Arkansas: K57FV, Batesville.

LOFLIN CHILDREN'S TRUST-ONE, TWO & FOUR

Box 40483
 Baton Rouge, LA 70835
 Phone: 504-928-3574
LPTV Permittees (14):
 Alabama: W16BD, Andalusia; W19BV, Andalusia; W36BQ, Andalusia; W57CC, Andalusia; W59CQ, Andalusia.
 Wyoming: K14JG, Rock Springs; K18ER, Rock Springs; K20FA, Rock Springs; K30EQ, Rock Springs; K46ED, Rock Springs; K48FE, Rock Springs; K56FV, Rock Springs; K58EW, Rock Springs; K46EP, Rock Springs.

DAN LOFLIN

Box 40483
 Baton Rouge, LA 70835
 Phone: 504-928-3574
LPTV Permittees (4):
 Michigan: W29BZ, Herman; W31BJ, Herman; W48CA, Herman; W50BZ, Herman.

DAVID M. LOFLIN

Box 40483
 Baton Rouge, LA 70835
 Phone: 504-928-3754
LPTV Stations (1):
 Louisiana: K11TT, Baton Rouge.
LPTV Permittees (3):
 Alabama: W40BE, Andalusia; W49BM, Andalusia.
 Louisiana: K38EZ, Natchitoches.

TOBEY LOFLIN

315 Sterling NE
 Milledgeville, GA 31061
 Phone: 912-453-7266
LPTV Stations (3):
 Georgia: W16BO, Bainbridge; W36CC, Bainbridge; W58CL, Bainbridge.

WADDELL LOFLIN

468 Oakland Ave. SE
 Atlanta, GA 30312
 Phone: 404-658-1077
LPTV Permittees (5):
 North Dakota: K21EU, Minot; K23EH, Minot; K42ED, Minot; K44EM, Minot; K46EK, Minot.

BOARD OF LOGAN COUNTY COMMISSIONERS

County Courthouse
 Sterling, CO 80751
LPTV Stations (8):
 Colorado: K50EE, Peetz; K54ET, Peetz; K56EP, Peetz; K58DX, Peetz; K60FO, Peetz; K46CY, Sterling; K48DQ, Sterling; K52EW, Sterling.

HUMBERTO LOPEZ

115 West Ave. D
 Robstown, TX 78380
 Phone: 512-387-4861
 Fax: 512-387-5396
LPTV Permittees (3):
 Texas: K26EI, Kingsville; K21DZ, San Antonio; K31EY, Victoria.

MINERVA R. LOPEZ

115 W. Ave.
 Robstown, TX 78380
 Phone: 512-387-4861
LPTV Permittees (3):
 Texas: K33ES, Alice; K24EB, Aransas Pass; K40EX, Mathis.

LOS CEREZOS TELEVISION CO.

Suite 900
 962 Wayne Ave.
 Silver Spring, MD 20910
 Phone: 202-686-1400
Officer:
 Antonio Guernica, Pres. & Gen. Mgr.
Represented (legal): Leventhal, Senter & Lerman.
LPTV Stations (1):
 District of Columbia: W48AW, Washington.
Radio Stations:
 Maryland: WMDO(AM), Wheaton.

LOU SMITH MINISTRIES INC.

Box 1226
 Jeffersonville, IN 47131
 Phone: 812-284-2600
LPTV Stations (1):
 Kentucky: W08CT, Louisville.

CHARLES W. LOUGHERY

741 Cybus Way
 Southampton, PA 18966
LPTV Stations (1):
 Pennsylvania: W08CR, Warminster.

KENT LOVELACE JR.

14 Mockingbird Lane
 Gulfport, MS 39507
 Phone: 601-868-0432
LPTV Permittees (4):
 Tennessee: W32BP, Memphis; W52CM, Memphis; W56DM, Memphis; W58CT, Memphis.

HYE CHIN LOWERY

5202 Gladehill Dr.
 Kingwood, TX 77345
 Phone: 713-656-7081
LPTV Stations (1):
 Texas: K45DX, Floresville.
LPTV Permittees (2):
 Texas: K39DX, La Vernia; K69GP, San Antonio.

LPTV Ownership

KEITH L. LOWERY

5202 Gladehill Rd.
Kingwood, TX 77345
Phone: 713-656-7081
LPTV Stations (1):
Arizona: K56FF, Phoenix.
LPTV Permittees (1):
Nevada: K29CW, Reno.

LP NYACK LTD. PARTNERSHIP

One Stamford Landing
62 Southfield Ave.
Stamford, CT 06902
Phone: 203-353-8555
LPTV Stations (1):
New York: WRNN-LP, Nyack.

LUBBOCK TV CORP.

2124 15th St.
Lubbock, TX 79401
Phone: 806-747-4085
Fax: 806-747-8928
Officers:
Larry Rice, Chmn. & Chief Exec. Officer
Shaun Lenerose, Chief Operating & Financial Officer
Represented (legal): Crenshaw, Dupree & Milam (Lubbock, TX).
LPTV Stations (1):
Texas: KGLR-LP, Lubbock.

LUMEN INC.

Suite 7012
2507 U.S. Rte. 1 S
St. Augustine, FL 32086
LPTV Stations (1):
Florida: W22AN, St. Augustine.

L. ANNE LUND

716 22nd St.
Sacramento, CA 95816
LPTV Permittees (1):
Wisconsin: W55CN, Eagle River.

LWWI BROADCASTING INC.

1950 Meridian St.
Indianapolis, IN 46207
Phone: 317-923-8888
LPTV Stations (1):
Indiana: WIH-LP, Indianapolis.

DENNIS MACEY

907 Paddock Dr.
Palatine, IL 60067
LPTV Stations (1):
Arizona: K32CM, Lake Havasu City.

DIANE MADDOX

9801 Cedar St.
Tampa, FL 33635
Phone: 813-392-1681
LPTV Permittees (1):
New Mexico: K50EO, Hobbs.

EARL V. & LOLA R. MADSEN

N. 1003 Warren Rd.
Spokane, WA 99216
Phone: 509-924-8779
LPTV Permittees (1):
Tennessee: W56DA, Acton.

MAGNUM RADIO INC.

1021 N. Superior
Tomah, WI 54660
Phone: 608-372-9600
Officer:
Dave Magnum, Pres.
Represented (legal): Fisher Wayland Cooper
Leader & Zaragoza L.L.P.
LPTV Permittees (1):
Wisconsin: W35BI, Tomah.

DWIGHT R. MAGNUSON

Box 332
Seymour, TN 37865
Phone: 615-525-6358
Represented (legal): McCampbell & Young.
LPTV Stations (1):
Tennessee: W51BG, Knoxville.
LPTV Permittees (1):
Tennessee: W04CY, Knoxville.

LYNN C. MAIDEN

1948 Pleasant Ridge Loop
Sylacauga, AL 35150
Phone: 205-249-2529
LPTV Permittees (4):
Mississippi: W43BM, Meridian; W48CF, Meridian; W56DK, Meridian; W59DE, Meridian.

RONALD E. MAIDEN

1948 Pleasant Ridge Loop
Sylacauga, AL 35150
Phone: 205-249-2529
LPTV Permittees (3):
Mississippi: W61CV, Meridian; W65DE, Meridian; W69DJ, Meridian.

MAIN STREET TV INC.

343 Great Neck Rd.
Great Neck, NY 11021
LPTV Stations (1):
Florida: WINQ-LP, Palm Beach.

MAINE BROADCASTING SYSTEM

One Congress Square
Portland, ME 04101
Phone: 207-828-6666
Officers:
Frederic L. Thompson, Chmn. & Pres.
Bruce C. McGorill, Exec. V.P. & Chief Exec. Officer
Dale L. Eichom, Treas.
Ownership: Frederic L. Thompson, 8.33%; Julie T. Fralich, 8.33%; David M. Rines, 8.33%; Henry M. Rines, 8.33%; James P. Rines, 8.33%; Leonora W. Rines, 8.33%; Marjorie W. Rines, 8.33%; Ann R. Stanley, 8.33%; Nathaniel B. Thompson, 8.33%.
Represented (legal): Wilkinson, Barker, Knauer & Quinn.
LPTV Stations (4):
Iowa: K55FL, Spencer; K40CO, Storm Lake.
Maine: W57AQ, Calais; W04AK, Waterville.
Other Holdings:
TV.

MAINE FAMILY BROADCASTING INC.

2881 Ohio St.
Bangor, ME 04401
LPTV Stations (1):
Maine: WBGR-LP, Bangor.

MAINE PUBLIC BROADCASTING CORP.

1450 Lisbon St.
Lewiston, ME 04240
Phone: 207-783-9101
Officers:
Robert Edwards, Chmn.
Neil Rolde, Vice Chmn.
Robert H. Gardiner, Pres.

Branch Offices:

65 Texas Ave.
Bangor, ME 04401
Phone: 207-941-1010

309 Marginal Way
Portland, ME 04104
Phone: 207-874-6570

LPTV Stations (2):
Maine: W30BF, Bangor; W39BQ, Lewiston.

Radio Stations:
Maine: WMEH-FM, Bangor; WMED-FM, Calais; WMEF-FM, Fort Kent; WMEA-FM, Port-

land; WMEM-FM, Presque Isle; WMEW-FM, Waterville.

Other Holdings:
TV.

MAINQUAD COMMUNICATIONS INC.

Box 910
Roanoke Rapids, NC 27870
Phone: 919-536-3115
Officers:
Timothy W. Moran, Chmn. & Chief Exec. Officer
Amy Moran, Chief Operating & Financial Officer

Branch Office:

WSMY-WPTM
616 Aurelian Springs Rd.
Weldon, NC 27890
Phone: 919-536-3115
Ownership: Timothy W. Moran.
Represented (legal): Dan J. Alpert.
LPTV Stations (1):
North Carolina: WNVN-LP, Roanoke Rapids.
Radio Stations:
North Carolina: WSMY(AM), Weldon; WPTM (FM), Roanoke Rapids.

ROBERT MAKITTEN

1726 Otisco Valley Rd.
Marietta, NY 13110
Phone: 315-636-8353
LPTV Permittees (1):
New York: W14BT, Plattsburgh.

THOMAS MANLEY

1159 Westmoreland Dr.
Harrisonburg, VA 22801
Phone: 703-434-6848
Officer:
Thomas Manley, Pres. & Chief Exec. Officer
LPTV Permittees (1):
Virginia: W69DL, Staunton.

MANNA MEDIA CORP.

Box 2595
2251 Mariposa Blvd.
Casper, WY 82602
Phone: 307-265-4453
Officers:
Carl A. Wolosin, Pres.
Margaret Wyatt, V.P.
John S. Runge, Secy.-Treas.
Ownership: Non-profit corp.
Represented (legal): Fisher Wayland Cooper
Leader & Zaragoza L.L.P.
LPTV Stations (1):
Wyoming: K13UC, Casper.

JOE C. MAPLES

2209 S.E. 186th
Portland, OR 97233
Phone: 503-665-5352
LPTV Permittees (1):
Idaho: K64EJ, Boise.

LISA M. MARGOLIS

23706 Porpoise Cove
Laguna Niguel, CA 92677
Phone: 714-495-6672
LPTV Permittees (1):
Iowa: K67GN, Davenport.

THE MARIAN CENTER

32 Birch Lake Dr.
Sherman, IL 62684
LPTV Stations (1):
Illinois: W28BE, Springfield.

MARIANAS CABLEVISION INC.

Box 1298
Chalan Kanea
Saipan, MP 96950

Officers:

Peter Sinclair, Chmn. & Pres.
Carolyn D. Ngrairidis, Chief Financial Off.
Robert O'Connor, V.P.
Michael Saislan, Secy.-Treas.
Ownership: UMDA; Larry Hillbloom; Tenorio Enterprises Inc.
LPTV Permittees (2):
Mariana Islands: K21ED, Susupi; K17DC, Susupi & Saipan.

SCHOOL BOARD OF MARION COUNTY

420-B S.E. Alvarez Ave.
Ocala, FL 34471
Phone: 904-620-7763
LPTV Stations (1):
Florida: W07BP, Ocala.
ITFS Stations:
Florida: WLX-279, Ocala; WLK-832, Ocala.

ROY S. MARJAMAA

No. 404
8681 Bardmoor Blvd.
Largo, FL 34647
Phone: 643-391-8336
LPTV Permittees (3):
Florida: W66CM, Fort Walton Beach; W69 Fort Walton Beach.
Texas: K64EQ, Victoria.
Other Holdings:
Cellular telephone.

GUENTER MARKSTEINER

2835 S.W. Brighton Way
Palm City, FL 34990
Phone: 407-287-1626
LPTV Permittees (3):
Florida: W15BO, Naples; W32BL, Naples; W52CK, Naples.

H. EARL MARLAR

Box 121
Bull Run Valley
Heiskell, TN 37754
LPTV Stations (1):
Tennessee: W12BU, Heiskell.

DAVID MARPLE

Box 4066
Park City, UT 84060
LPTV Permittees (1):
Tennessee: W28BU, Memphis.

JON R. MARPLE

Box 682367
Park City, UT 84068
LPTV Permittees (2):
Iowa: K43FB, Des Moines; K46ES, Des Moines.

NANCY R. MARPLE

7723 E. Ohio State Lane
Lancaster, OH 73130
Phone: 614-837-1210
LPTV Permittees (5):
Texas: K31ET, Amarillo; K43EQ, Amarillo; K52FO, Amarillo; K54FL, Amarillo; K62FO, Amarillo.

SALLY ANN MARPLE

7723 E. Ohio State Lane
Lancaster, OH 43130
LPTV Permittees (2):
Tennessee: W35BJ, Memphis; W66CV, Memphis.

W. DEAN MARPLE

7723 E. Ohio State Lane
Lancaster, OH 43130
Phone: 614-837-1210

LPTV Permittees (1):
Virginia: W65DD, Roanoke.

WASH MEDIA INC.

Box 12077
6 S. Tyler
Arillo, TX 79101
Phone: 806-373-1787
Fax: 806-371-7329
Officers:
Douglas, Chief Operating Officer
Currie, V.P., Mktg. & Sales
Ownership: Stanley Marsh III, 99%; Estelle M. Mattington, 1%.
Represented (legal): Wiley, Rein & Fielding.
LPTV Stations (1):
Mexico: K43BU, Clovis.
Other Holdings:

GRAD MARSHALL

Box 17
163 Kling St.
Hollywood, CA 91607
Phone: 818-769-1513
LPTV Permittees (1):
North Carolina: W59CO, Midway.

LIAM A. MARSHALL

Box 6175
Lake City, UT 84106
LPTV Stations (1):
Utah: K38CN, Salt Lake City.

J. MARTIN

Box 5330
87
Miffield, MN 56465
Phone: 218-765-3333
Fax: 218-765-3040
LPTV Permittees (1):
Wisconsin: W62CU, Eagle River.

EDDIE MARTIN

Box 5473
17 Paulin Ave.
Mexico, CA 92231
Phone: 313-538-7781
LPTV Permittees (1):
Alabama: K69GX, Ottumwa.

CHARD D. MARTIN

Box 326 U.S. Hwy. 19 N
Port Harbor, FL 34684
LPTV Permittees (1):
Kentucky: W10CC, Lexington, Bracktown, Montrose & Caden.

LUIS MARTINEZ

Box 511 Santa Rosa Rd.
Fris, CA 92370
LPTV Stations (2):
California: K65FT, Riverside.
Texas: KGBS-LP, Austin.
LPTV Permittees (1):
Texas: K65ES, San Antonio.

JANE WHITE MATHIS, ADMINISTRATRIX OF THE ESTATE OF TED ANDERSON

Box 06 W. Abram
Houston, TX 76103
Phone: 817-261-7100
LPTV Permittees (1):
Georgia: W47BX, Colquitt.

FREY R. MATSEN

Box 600
100 MacArthur Blvd.
Newport Beach, CA 92660
Phone: 714-433-7850

Fax: 714-433-7815
LPTV Permittees (2):
Missouri: K40EL, Springfield; K51FG, Springfield.

JANE MATTHEWS

850 Sam Lee Rd.
Scranton, SC 29591
LPTV Permittees (1):
South Carolina: W69DT, Myrtle Beach.

GEORGE W. MATTHEWS JR.

24 Beachwood Rd.
Birmingham, AL 35213
Phone: 205-871-1395
LPTV Permittees (1):
Arkansas: K58FB, Fort Smith.

WILLIAM E. MATTIS JR.

Box 4607
Greenville, DE 19807
LPTV Stations (1):
Delaware: W55BT, Talleyville.

MAX TELEVISION L.P.

Box No. 198
5501 Greenwich Rd.
Virginia Beach, VA 23462
Phone: 804-499-9800
Ownership: Charles A. McFadden, Principal.
Represented (legal): Gardner, Carton & Douglas; Clark & Stant (Virginia Beach, VA).
LPTV Permittees (1):
Kentucky: W68CX, Mayfield.
Other Holdings:
TV.

MAXWELL ASSOC.

Box 2312
Vernon, CT 06066
Phone: 203-236-1975
LPTV Permittees (1):
North Carolina: W63BZ, Midway.

SANDRA MAY

401 S. Walnut
Hope, AR 71801
Phone: 501-777-3548
LPTV Stations (1):
Arkansas: K13WS, Prescott.
LPTV Permittees (1):
Arkansas: K07VR, Hope.

MAYFIELD CHRISTIAN TV STUDIO INC.

Box 21473
San Antonio, TX 78221
LPTV Permittees (1):
Texas: K07WS, San Antonio.

MB BROADCASTING CORP.

95 E. Tabernacle St.
St. George, UT 84770
Phone: 801-628-0484
Fax: 801-673-8228
Officers:
L. Brent Miner, Chief Exec. Officer
Wallace Brazzeal, Chief Operating Officer
Ownership: MB Broadcasting Corp. MBBC ownership: L. Brent Miner & Wallace Brazzeal.
LPTV Stations (1):
Utah: KDLO-LP, St. George/Washington/Santa Clara.
LPTV Permittees (1):
Utah: K26EJ, St. George.

M.C. PRODUCTIONS

1923 W. Lincoln Ave.
Peoria, IL 61605
Phone: 309-673-3542

Branch Office:
Box 1493
Peoria, IL 61655-1493
LPTV Stations (1):
Illinois: W67CW, Peoria.
Other Holdings:
Production: Video.

ERIC MCBRIDE

Box 40483
Baton Rouge, LA 70835
Phone: 504-928-3574
LPTV Permittees (5):
Florida: W39BZ, Lake City.
Michigan: W38CG, Herman; W41CA, Herman; W44BM, Herman; W60CJ, Herman.

CARLO MCDANIEL

4013 Pearl Ave.
Tampa, FL 33611
LPTV Permittees (2):
Florida: W34BC, Inverness; W56CI, St. Petersburg.

HENRY J. MCGINNIS

7241 Martha Lane
Fort Worth, TX 76112
Phone: 817-335-8666
Fax: 817-335-2121
LPTV Permittees (6):
Florida: W48BT, Lake City; W45AY, Live Oak; W60BU, Old Town.
Mississippi: W51CL, Jackson.
Texas: K21DT, Beaumont-Orange; KATA-LP, Mesquite.

DANIEL C. McGRATH

Box 361
Brookings, OR 97415
LPTV Stations (1):
Oregon: KBSC-LP, Brookings.

FRED A. McHAN

820 W. Poplar
Stockton, CA 95203
LPTV Permittees (1):
Wisconsin: W17BW, Eagle River.

DARLENE C. PAGLINAWAN McHENRY

Box 3765
Bellevue, WA 98009
LPTV Permittees (1):
Washington: K15EV, Anacortes.

DEWEY G. McILRATH

Hwy. 26 W
Rossville, IN 46065
Phone: 317-379-2113
LPTV Permittees (1):
Louisiana: K23DZ, Alexandria.

AMY E. MCKENNA

6828 Metuchen
Reynoldsburg, OH 43068
Phone: 614-861-9757
LPTV Permittees (1):
Missouri: K61GS, Branson.

JOHN P. MCKENNA

6826 Metuchen
Reynoldsburg, OH 43068
Phone: 614-861-9757
LPTV Permittees (2):
Iowa: K16DP, Cedar Rapids; K36EI, Cedar Rapids.

ROY MCKISTIC

545 Cativo Dr. SW
Atlanta, GA 30311
Phone: 404-696-5664

LPTV Permittees (1):
Wisconsin: W06BU, Whiting.

MEDIA-COM TELEVISION INC.

Box 2170
Akron, OH 44309-2170
Phones: 216-673-2323; 216-673-0301
LPTV Stations (2):
Ohio: WAOH-LP, Akron; W35AX, Cleveland.

MEDIA MANICS INC.

Box No. 159
110-C Sunset Plaza
Enid, OK 73703
LPTV Stations (1):
Oklahoma: K32DZ, Enid.

ARNOLD D. MEDLER

Box A
Colbert, OK 74733
Phone: 405-296-2994
LPTV Permittees (2):
Louisiana: K47FC, Monroe; K55HJ, Monroe.

BERNADINE MEDLER

Box A
Colbert, OK 74733
LPTV Permittees (1):
Oklahoma: K38EU, Ardmore.

CHARLES R. MEEKER

13601 Bayliss Rd.
Los Angeles, CA 90049
LPTV Permittees (2):
California: K45ET, Cathedral City; K07WA, Templeton.

MEGA EDUCATIONAL COMMUNICATIONS INC.

Suite 1112
5 W. Hargett St.
Raleigh, NC 27601-1348
Phone: 919-685-1499
Fax: 919-833-6259
Ownership: Oscar Eatmon, Chmn.
LPTV Stations (1):
North Carolina: W60BT, Raleigh.
Radio Stations:
North Carolina: WAHD(FM), Wilson, NC.

RANDY MEHARG

305 Foxchase Dr.
Pike Road, AL 33071
LPTV Permittees (1):
Florida: W54BL, New Port Richey & Tarpon Springs.

ARNOLD G. MEIERS

Box 511
Rte. 3, Garrison Rd.
Monroeville, NJ 08343
Phone: 609-694-2495
LPTV Permittees (1):
Louisiana: K66EY, Alexandria.

DAMON MERARI

2930 Jeffries Ave.
Los Angeles, CA 90065
Phone: 213-222-3158
LPTV Permittees (4):
Arkansas: K66EX, El Dorado.
Iowa: K36DT, Ottumwa.
Louisiana: K57GK, Alexandria.
Tennessee: W62CK, Acton.

TAMMY L. MERFELD

15893 Logan Court
Fountain Valley, CA 92708

LPTV Ownership

LPTV Permittees (3):
Iowa: K29DN, Marshalltown; K34EP, Marshalltown; K51FD, Marshalltown.

BRUCE MERRILL

6330 E. Mockingbird Lane
Paradise Valley, AZ 85253
Phone: 602-948-3776
LPTV Permittees (3):
Arizona: K24EP, Prescott; K69HL, Prescott.
West Virginia: W69DD, Huntington.
Other Holdings:
MMDS.

SCOTT R. MESECK

2672 Crestview Dr.
Newport Beach, CA 92663
LPTV Permittees (1):
Hawaii: K65FC, Kailua.

METROCOMMUNICATIONS INC.

Suite 229
5722 S. Flamingo Rd.
Fort Lauderdale, FL 33330
Phone: 305-358-1720
LPTV Permittees (3):
Florida: W53BK, Daytona Beach; W65DF, Fort Myers; W16BH, Key West.

METRO TV INC.

4853 Manor Hill Dr.
Syracuse, NY 13215-1336
Phone: 315-468-0908
Officers:
Craig L. Fox, Pres.
George W. Kimble, V.P.
Ownership: Craig L. Fox, 51%; George W. Kimble, 49%. Fox has interest in WNYX-TV, Syracuse; WFXV(TV), Utica, NY; radio stations in NH & NY. Kimble has radio & LPTV interests. For other interests, see Mohawk Valley Broadcasting Inc.
LPTV Stations (1):
New York: W15AL, Rochester.

MID-MAINE COMMUNITY BROADCASTING

753 W. River Rd.
Waterville, ME 04901
Phone: 207-877-8877
LPTV Stations (1):
Maine: WFYW-LP, Waterville.

MID-MICHIGAN WIRELESS

2499 S. Shore Rd.
Crystal, MI 48818
LPTV Stations (5):
Michigan: W39BO, Crystal; W45BC, Crystal; W51BX, Crystal; W55BZ, Crystal; W68CN, Crystal.

MID-SOUTH BROADCASTING

Box 477
Ashland, MS 38603
Phone: 601-224-6420
LPTV Permittees (1):
Mississippi: W20BI, Holly Springs.

MID STATES TELEVISION INC.

2900 Park Ave. W
Mansfield, OH 44904
Officers:
Gunther Meisse, Pres.
Charles J. Hire, V.P.
William Heichel, Secy.
Glenn Cheesman, Treas.
Ownership: Gunther Meisse, 51%; Charles J. Hire, 30%; Glenn Cheesman, 19%. Hire, Meisse & Cheesman have radio interests.

LPTV Stations (1):
Ohio: WOZH-LP, Mansfield.
Other Holdings:
TV.

MILES COMMUNITY COLLEGE

2716 Dickinson St.
Miles City, MT 59301
Phone: 406-232-3031
Officers:
Dr. Judson H. Flower, Pres.
Dr. Frank Williams, Chief Exec. Officer
Wayne Muri, Chief Financial Officer
Ownership: Board of Trustees.
LPTV Permittees (1):
Montana: K41DT, Miles City.
Radio Stations:
Montana: KECC-FM, Miles City.

HAROLD A. & SHIRLEY A. MILES

130 Mercer Lane
Afton, TN 37616
Phone: 423-636-8358
LPTV Permittees (1):
Missouri: K04OV, Joplin.

CYRIL H. MILLER JR.

1904 Thousand Oaks Dr.
Burleson, TX 76028
LPTV Permittees (1):
Oklahoma: K59EO, Oklahoma City.

CITY OF MILTON-FREEWATER

Box 6
Milton-Freewater, OR 97862
Phone: 541-938-5531
Fax: 541-938-3924
LPTV Stations (2):
Oregon: K53EK, Milton-Freewater; K55GC, Milton-Freewater.

CHRISTOPHER W. MIMS

Suite 130
2929 Carlisle St.
Dallas, TX 75204
Phone: 214-821-7669
LPTV Permittees (1):
Texas: K65FX, Midland-Odessa.

PEGGY MIMS

3705 Marquette
Dallas, TX 75225
Phone: 214-368-4497
LPTV Permittees (2):
Texas: K48EW, Midland-Odessa; K54EK, Midland-Odessa.

SAMUEL M. MIMS JR.

3705 Marquette
Dallas, TX 75225
Phone: 214-368-4497
LPTV Permittees (3):
Texas: K14IX, Midland-Odessa; K44DX, Midland-Odessa.
Wyoming: K60FW, Casper.

STEPHEN M. MIMS

48 Wells Rd.
Monroe, CT 06468
Phone: 203-268-2142
LPTV Permittees (1):
Texas: K67GF, Midland-Odessa.

MICHAEL G. MING

5409 Spring Canyon Court
Bakersfield, CA 93308
Phone: 805-392-8823
LPTV Permittees (1):
North Dakota: K16EA, Grand Forks.

THARRELL D. MING

6761 Coffee Rd.
Bakersfield, CA 93308
Phone: 805-392-0655
LPTV Permittees (1):
California: K08MG, Taft.
Other Holdings:
MMDS.

MINNESOTA VALLEY TV IMPROVEMENT

Box 166
Granite Falls, MN 56241
LPTV Stations (9):
Minnesota: K16CP, Granite Falls; K18DI, Granite Falls; K22DO, Granite Falls; K24CS, Granite Falls; K26DG, Granite Falls; K32DR, Granite Falls; K35DK, Granite Falls; K45DJ, Granite Falls; K47EA, Granite Falls.

MIRACLE ROCK CHURCH

131 North 900 West
Salt Lake City, UT 84110
LPTV Stations (1):
Utah: K46BJ, Salt Lake City.
Other Holdings:
TV.

MISSOURI BAPTIST COLLEGE (ITFS CORP.)

12542 Conway Rd.
St. Louis, MO 63141
Phone: 314-569-1190
Represented (legal): Joseph E. Dunne III.
LPTV Stations (1):
Missouri: K56CA, St. Louis.
ITFS Stations:
Missouri: WHR-865, St. Louis.

THE CURATORS OF THE UNIVERSITY OF MISSOURI

Hwy. 63 S
Columbia, MO 65201
Phone: 314-882-8888
Fax: 314-884-8888
Officer:
Gloria Britt, Chief Financial Officer
Represented (legal): Fisher Wayland Cooper
Leader & Zaragoza L.L.P.
LPTV Stations (1):
Missouri: K07SD, Rolla.
Other Holdings:
TV.

MISSOURI SOUTHERN STATE COLLEGE

Newman & Duquesne Rds.
Joplin, MO 64801
Phone: 417-625-9375
Fax: 417-625-9742
Officer:
Richard W. Massa, Exec. Mgr.
LPTV Stations (1):
Missouri: KGCS-LP, Joplin.
ITFS Stations:
Missouri: WHR-956, Joplin.
Radio Stations:
Missouri: KXMS(FM), Joplin.

MITCHELL COUNTY TELEVISION

Box 514
Rte. 3
Pelham, GA 31779
LPTV Stations (1):
Georgia: W02CE, Camilla.

STUART E. MOEN

415 Barren Springs Dr.
Houston, TX 77090
LPTV Stations (1):
South Dakota: K48DK, Sioux Falls.

MONO COUNTY OFFICE OF EDUCATION

Box 477
Bridgeport, CA 93517
LPTV Permittees (2):
California: K39DS, Bridgeport; W67FJ, Colville/Topaz.

MONO COUNTY SERVICE AREA NO.

c/o Michael L. Pinnizzotto
Rte. 1, Box 1063
Crowley Lake, CA 93546
Phone: 619-935-4227
Officers:
Michael Pinizzotto, Chmn.
Gary Williams, Secy.
LPTV Stations (1):
California: K49EA, Long Valley.
LPTV Permittees (5):
California: K15DP, Crowley Lake & Long Valley; K17DF, Crowley Lake & Long Valley; K19DI, Crowley Lake & Long Valley; K25EP, Crowley Lake & Long Valley; K27DI, Crowley Lake & Long Valley.

MONROE COUNTY COMMISSIONERS

500 Whitehead St.
Key West, FL 33040
LPTV Stations (1):
Florida: W52BB, Big Pine.

MONTEREY COUNTY SUPERINTENDENT OF SCHOOLS

Box 80851
901 Blanco Circle
Salinas, CA 93912
Phones: 408-755-0383; 408-755-0389
Fax: 408-753-7888
Officers:
William Barr, Superintendent
Mike Mellon, Chief Operating Officer
LPTV Stations (1):
California: K13ND, San Ardo/Bradley.
ITFS Stations:
California: WNC-366, Salinas.

MONTGOMERY PUBLICATIONS INC.

Box 129
222 W. 6th St.
Junction City, KS 66441
Phones: 913-762-5055; 913-762-5000
Fax: 913-762-4584
Officers:
John G. Montgomery, Pres.
Roland Waechter, V.P.

Branch Office:

1228 Westloop
Suite 222
Manhattan, KS 66502
Phone: 913-776-5555
Fax: 913-776-2224
Ownership: John G. Montgomery.
LPTV Stations (4):
Kansas: KTMJ-LP, Junction City; K15DQ, Manhattan; K17CK, Topeka; K43EO, Topeka.

Newspapers:

Kansas: The Daily Union (Junction City), Fort Riley Post, Wamego Smoke Signal, Chapman Advertiser, Linsborg News & Record.
Other Holdings:
Cable advertising representative: Fort Riley Cable Ad Insertion.

MOORE BROADCASTING INC.

417 Independence Square
Franklin, TN 37064
Phone: 615-790-6400
Ownership: Benjamin B. Moore.
Represented (legal): Gardner, Carton & Douglas.
LPTV Stations (2):
California: K06KU, Twentynine Palms.

Minnesota: K02LU, Bemidji.
 LPTV Permittees (1):
 Virginia: W05AZ, Tifton.

ENDOLYN MOORE

154 Green Mountain Circle
 Columbia, MD 21044
 Phone: 410-547-6753
 Fax: 410-547-6755

Home Office:
 10 Guilford Ave.
 Baltimore, MD 21202
 Phone: 410-547-6753
 Fax: 410-547-6755
 Represented (legal): Benjamin Perez; Abacus
 Communications Company.
 LPTV Permittees (5):
 Michigan: W58BX, Monroe; W41BC, Pontiac;
 Ohio: W11CB, Akron; W10CK, Brecksville;
 Ohio: W18AW, Toledo.

Y MORAN

73757
 Rock, TX 79452
 Phone: 806-745-3434
 Fax: 806-748-1949
 LPTV Stations (1):
 New Mexico: K56FB, Albuquerque.
 Other Holdings:
 Broadcast holdings: Moran is Pres. of Ramar
 Communications Inc. (see listing in Owner-
 ship of Commercial TV Stations).

JOYD A. MORIBER

Bay Club, No. 1
 Miami, FL 33138
 LPTV Permittees (1):
 Florida: W41AN, Marathon.

JO M. MORITZ

105 Charred Oak
 Austin, TX 78759
 LPTV Permittees (2):
 Texas: K31DM, San Angelo; K41DO, San An-
 gelo.

N MORLINO

1720
 Manchester Center, VT 05255
 LPTV Permittees (1):
 Vermont: W02CJ, Manchester.

DRONGO BASIN TV CLUB INC.

864
 558 Old Dale Rd.
 Twentynine Palms, CA 92277
 Phone: 619-367-1833
 Officers:
 Parker, Pres.
 Jones King, V.P.
 Byron Loman, Secy.-Treas.
 LPTV Stations (1):
 California: K63CG, Twentynine Palms.

SANDRA MORROW

300 118th St. N
 Fargo, ND 58103
 LPTV Permittees (1):
 North Dakota: K16DB, Lubbock.

ORTON BROADCASTING CO.

Yale Ave.
 Princeton, PA 19070
 Phone: 610-604-0131; 610-543-7805
 Officers:
 Walter C. Moxley IV, Chmn. & Pres.
 Michael E. Coll, Exec. V.P.
 Ownership: Ronald J. Caponigro, 30%; Estate
 of Dr. Joseph Rovito (Michael C. Moxley IV,

Executor), 30%; Dr. Walter C. Moxley IV,
 30%; Michael E. Coll, 10%.
 Represented (legal): Barbara Scarlata
 LPTV Stations (1):
 Pennsylvania: W07CB, Philadelphia.

MOUNTAIN STATES BROADCASTING INC.

1855 N. 6th Ave.
 Tucson, AZ 85705
 Phone: 602-770-1123
 Officers:
 Jack Clifford, Chmn.
 Ken Middleton, Pres.
 Allen R. Canfield, Chief Financial Officer
 John Hayes, V.P.
 Harry Dyson, Secy.-Treas.
 Ownership: Providence Journal Co. (see TV
 Station Ownership).
 LPTV Permittees (1):
 Arizona: K23CD, Tucson.

MTN BROADCASTING INC.

Box 538
 Marshalltown, IA 50158
 Phone: 515-752-4122
 Fax: 515-752-5121
 Officer:
 Mark K. Osmundson, Pres.
 LPTV Stations (1):
 Iowa: KDAO-LP, Marshalltown.

JOE MULLER

3428 Reeder
 Amarillo, TX 79121
 Phone: 806-854-8910
 LPTV Permittees (1):
 Oklahoma: K31EM, Stillwater.

RICHARD E. MURRAY

Box 223
 June Lake, CA 93529
 Phone: 619-648-7656
 LPTV Permittees (1):
 Arkansas: K36DR, El Dorado.

MW TV INC.

14621 Anson Ave.
 Santa Fe Springs, CA 90670
 LPTV Permittees (1):
 Arizona: K16CV, Kingman.

RONALD L. MYERS

10196 Blue Lake Rd.
 Minocqua, WI 54548
 Phone: 715-356-3554
 Represented (legal): Donald E. Martin.
 LPTV Stations (2):
 Wisconsin: W02CF, Minocqua; W31BA, Mi-
 nocqua.
 Other Holdings:
 Television holdings: UHF station in Italy.
 Radio holdings: FM stations in France & Italy.

IVAN NACHMAN

10300 97th St. N
 Seminole, FL 34643
 Phone: 813-392-1681
 LPTV Permittees (4):
 Florida: W69DU, Panama City.
 Georgia: W56DG, Savannah; W58CP, Sava-
 nah; W69DK, Savannah.
 Other Holdings:
 MMDS.

CHARLES S. NAMEY

1060 McKean Circle
 Winter Park, FL 32789
 LPTV Stations (2):
 Florida: W19AX, Kissimmee; W27BB, Kissim-
 mee.

LPTV Permittees (3):
 Florida: W14BX, Haines City; W62CE, Kissim-
 mee.
 South Carolina: W60BP, Charleston.

JEFFREY NAROD

1879 Jefferson Court
 Wantagh, NY 11793
 Phone: 516-679-9112
 LPTV Permittees (5):
 Missouri: K51ES, Lebanon; K53FK, Lebanon;
 K55HD, Lebanon; K59FD, Lebanon; K35EP,
 Poplar Bluff.

NASSAU COUNTY BOARD OF PUBLIC INSTRUCTION

1201 Atlantic Ave.
 Fernandina Beach, FL 32024
 LPTV Permittees (1):
 Florida: W100F, Hilliard.

NATIONAL BROADCASTING CO.

Room 1491E
 30 Rockefeller Plaza
 New York, NY 10012
 Phone: 212-664-4444
 Officers:
 John F. Welch, Chmn. & Chief Exec. Officer,
 General Electric
 Bob Wright, Pres. & Chief Exec. Officer
 Neil Braun, Pres., TV Network
 Thomas Rogers, Pres., NBC Cable & Business
 Development & Exec. V.P.
 John Rohrbeck, Pres., NBC TV Stations
 Larry Hoffner, Pres., Sales, NBC Television
 Network
 Robert Niles, Sr. V.P., Network Development
 Robert F. Finnerty, V.P., Finance & Operations
 Warren Jensen, Sr. V.P. & Chief Financial Offi-
 cer
 Michael Sherlock, V.P., Technology
 Marilee Mahoney, Dir., Ent. Press & Publicity,
 E.C.

Branch Offices:
 4001 Nebraska Ave. NW
 Washington, DC 20016
 Phone: 202-885-4015
 Robert Okun, V.P., Washington

3000 Alameda Ave.
 Burbank, CA
 Phone: 818-840-4444
 Ownership: General Electric Co. GEC is also
 owner of General Electric Capital Corp. (see
 listing).

LPTV Stations (2):
 Utah: K64BO, Delta-Millard County (rural);
 K43AE, Myton/Duchesne County (rural).
 LPTV Permittees (1):
 Florida: W19BJ, Sunrise.
 Other Holdings:
 TV, TV translators, program source.

NATIONAL CAPITAL CHRISTIAN BROADCASTING GROUP INC.

9008 Center St.
 Manassas, VA 22110
 LPTV Stations (1):
 Hawaii: K50AP, Honolulu.

NATIONAL MINORITY TV INC.

Box C-11949
 Santa Ana, CA 92711
 Phone: 714-665-2113
 Officers:
 Paul F. Crouch Sr., Pres.
 Philip Aguilar, V.P.
 P. Jane Duff, Asst. Secy.
 Ownership: Non-profit organization. Paul F.
 Crouch Sr., Principal. Crouch is president of
 Trinity Broadcasting Network (see listing).
 Represented (legal): Joseph E. Dunne III.

LPTV Stations (6):
 California: K56DZ, Fresno.
 Florida: W24AT, Sarasota.
 North Carolina: W62BV, Charlotte.
 Utah: K36CJ, Salt Lake City.
 Washington: K36DG, Longview.
 West Virginia: W19BK, Huntington.
 LPTV Permittees (1):
 Louisiana: K54EC, Lake Charles.
 Other Holdings:
 TV, TV translators.

JULIE E. NAUGHTON

Box 1222
 Kodiak, AK 99615
 Phone: 907-486-8426
 Fax: 907-486-8427
 LPTV Permittees (5):
 Alaska: K27EQ, Kodiak; K53FE, Kodiak;
 K55GU, Kodiak; K57GM, Kodiak; K59FF,
 Kodiak.

NAVAJO COMMUNITY COLLEGE

Hatathli Cultural Center
 Tsaile, AZ 86556
 Phone: 602-724-3311
 LPTV Stations (3):
 Arizona: K51AV, Chinle; K44BB, Window
 Rock.
 New Mexico: K38AU, Crownpoint.
 LPTV Permittees (1):
 Arizona: K27EY, Tsaile & Lukachukai.

NAVAJO NATION

Telecommunications Dept.
 Tsaile, AZ 86556
 LPTV Stations (2):
 Arizona: K40AP, Tsaile.
 New Mexico: K48AW, Shiprock.
 LPTV Permittees (1):
 Arizona: K54CR, Kayenta.

NAVARRO COLLEGE

3200 W. 7th Ave.
 Corsicana, TX 75110
 Phones: 903-874-6501; 903-874-2241
 Fax: 903-874-4636
 Officer:
 Gerald Burson, Pres. & Chief Exec. Officer
 Ownership: Navarro Jr. College District.
 Represented (legal): Haley, Bader & Potts.
 LPTV Stations (2):
 Texas: KNAV-LP, Corsicana; K41AK, Fairfield.

CITY OF NENANA

Box 70
 Nenana, AK 99760
 LPTV Permittees (2):
 Alaska: K06MV, Nenana; K13WV, Nenana.

NEVADA TELEVISION CORP.

315 Colorado Blvd.
 Reno, NV 89509
 Officers:
 Luther Mack, Pres.
 Ann Bersi, V.P.
 Jane Manning, Secy.-Treas.
 Ownership: Luther Mack, 40%; Ann Bersi,
 30%; Jane Manning, 30%.
 Represented (legal): Dow, Lohmes & Albertson.
 LPTV Stations (2):
 Nevada: K17CA, Carson City; K55DP, Reno.
 Other Holdings:
 TV.

NEW COMMUNITY TELEVISION & PRODUCTIONS CO. INC.

6161 Broadmoor St. SE
 Caladonia, MI 49316
 Phone: 616-940-3030
 LPTV Stations (1):
 Michigan: W25BI, Grand Rapids.

LPTV Ownership

NEW COVENANT CHURCH

110 Magnolia Heights
Falfurrias, TX 78355-3204
Phone: 512-325-5641
LPTV Stations (1):
Texas: K07TS, Falfurrias.

NEW JERSEY PUBLIC BROADCASTING AUTHORITY

CN777
25 S. Stockton St.
Trenton, NJ 08625-0777
Phone: 609-777-5001
Fax: 609-633-2912
Officers:

M. Joseph Montuoro, Chmn.
Elizabeth G. Christopherson, Exec. Dir.
Eric Luskin, Dir., Television Broadcasting

Branch Offices:
50 Park Place
Newark, NJ 07102
Phone: 201-648-3630

Jimmy Leeds Rd.
Pomona, NJ 08540
Phone: 609-652-8385
Represented (legal): Schwartz, Woods & Miller.

LPTV Stations (1):
New Jersey: W49BE, Hackettstown.

Radio Stations:
New Jersey: WNJN(FM), Trenton. Has applications for radio stations in Atlantic City, Berlin, Bridgeton, Cape May Court House & Vineland.

Other Holdings:
TV, ITFS.

NEW LIFE EVANGELISTIC CENTER INC.

1411 Locust St.
St. Louis, MO 63103
Phone: 314-436-2424
Officers:

Larry Rice, Pres.
Ray Redlich, V.P.
Ken Klingerman, Secy.-Treas.
Ownership: Non-profit corp.
LPTV Stations (8):
Arkansas: KNJE-LP, Eureka Springs;
Missouri: K61GJ, Aurora; KNJD-LP, Branson;
K36DF, Joplin; K24DF, Lebanon; K68EL,
Marshfield; K44DO, Osage Beach; K39CI,
Springfield.

LPTV Permittees (2):
Arkansas: K54FH, Green Forest.
Missouri: K17DR, Scott City.

Other Holdings:
TV.

NEW LIFE FELLOWSHIP OF CHURCHES

64 S. Highland Ave.
Columbus, OH 43223
LPTV Stations (1):
Ohio: W08BV, Columbus.

REGENTS OF THE UNIVERSITY OF NEW MEXICO

1130 University Blvd. NE
Albuquerque, NM 87102
Phone: 505-277-2121
Fax: 505-277-2191
Officer:
Jon H. Cooper, Gen. Mgr.
Represented (legal): Dow, Lohnes & Albertson.

LPTV Stations (1):
New Mexico: K43AI, Farmington.
Other Holdings:
TV.

NEW WORLD COMMUNICATIONS GROUP

Suite 1100 W
3200 Windy Hill Rd.
Marietta, GA 30067
Phone: 404-955-0045
Officers:

Ronald O. Perelman, Chmn.
William C. Bevins, Chief Exec. Officer
Arthur Bilger, Pres.

Joseph P. Page, Chief Financial Officer
Terry C. Bridges, V.P., Administration
Gwen C. Wisler, V.P. & Chief Accounting Officer

Ownership: Ronald Perelman, controlling interest. Perelman is Chmn. of Marvel Entertainment Group Inc.

LPTV Stations (2):
California: KBNT-LP, La Jolla.
Texas: K13VC, Austin.

Other Holdings:
TV.

THE NEW YORK TIMES CO.

229 W. 43rd St.
New York, NY 10036
Phone: 212-556-1234
Officers:

Arthur Ochs Sulzberger, Chmn.
Walter E. Mattson, Vice Chmn.
Lance R. Primis, Pres.

Elden Hale, Exec. V.P., Programming & Development, Broadcast Group
Michael E. Ryan, Sr. V.P.
David L. Gorham, Sr. V.P.

Olin Morris, Sr. V.P., Govt. & Cable Relations
Frank R. Gatti, V.P. & Contoller
Solomon B. Watson IV, V.P. & Gen. Counsel

Peggy Vyncke, V.P. & Group Controller, Broadcast Group
Richard G. Thomas, Treas.

Laura J. Corwin, Secy.

Branch Office:
The New York Times Broadcast Group
803 Channel 3 Dr.
Memphis, TN 38103
Phone: 901-577-0100

Represented (legal): Koteen & Naftalin.
LPTV Stations (6):
Arkansas: K67EO, Bentonville; K62DQ, Fayetteville.

Pennsylvania: W36BE, State College; W39BE, State College; W69CE, Towanda; W20AD, Williamsport.

Other Holdings:
TV, radio, newspaper, program source.

SUZANNE L. NEWELL

Box 682367
Park City, UT 84068
LPTV Stations (1):
South Carolina: W61CQ, Myrtle Beach.
LPTV Permittees (2):
Iowa: K56FZ, Davenport; K69HK, Davenport.

BARBARA J. NEWHAUS

277 Garrison Ave.
Staten Island, NY 10314
LPTV Stations (1):
Pennsylvania: WWPS-LP, Hawley, Lake Ariel, Greeley & Newfoundland.

NEWSOUTH BROADCASTING CORP.

Box 2271
Orlando, FL 32802
Ownership: Manuel Cantu (see listing), 58%.
LPTV Permittees (1):
Georgia: W05BP, Lumber City.

NEXTEL COMMUNICATIONS

201 Rte. 17 N
Rutherford, NJ 07070
Phone: 201-438-1400
LPTV Stations (1):
Nevada: K54BO, Mercury.

DAVE LESTER NICHOLS

Box 722
Rte. 2
Fair Grove, MO 65648
Phone: 417-759-7782
LPTV Permittees (4):
Georgia: W46CQ, Augusta; W61CU, Moultrie.
North Carolina: W47CA, Burgaw; W51CP, Burgaw.

LESTER B. NICHOLS JR.

321 Cressida Circle
Springfield, FL 34609
Phone: 904-686-5376
LPTV Permittees (3):
Georgia: W30BM, Augusta; W38CC, Moultrie; W47BY, Moultrie.

RODNEY H. NICHOLS

4219 E. Whitehall
Springfield, MO 65809
Phone: 417-881-9549
LPTV Permittees (3):
Georgia: W24CF, Augusta; W57CE, Moultrie.
North Carolina: W42CE, Burgaw.

DANIEL S. NICKOVICH

54 Cantana Dr.
Mission Viejo, CA 92692
Phone: 714-830-5120
LPTV Permittees (1):
Georgia: W51CQ, Colquitt.

NICOLAS COMMUNICATIONS CORP.

111 Paseo Encinal
San Antonio, TX 78212
Phones: 512-824-5812; 512-824-3435
Officer:
Emilio Nicolas, Pres.

Ownership: Emilio R. Nicolas, Guillermo Nicolas & Emilio Nicolas Jr., jointly.
LPTV Stations (3):
Texas: K22BH, Corpus Christi; K45DB, Corpus Christi; K17BY, San Antonio.

LPTV Permittees (1):
Texas: K67FY, Austin.

SCOTT D. NISBET

9 Tamalpais
Berkeley, CA 94708
Phone: 415-802-8039
LPTV Permittees (2):
Michigan: W53BN, Petoskey; W55CL, Petoskey.

SUSAN I. NISHIMURA

2807 W. 39th Place
Gary, IN 46408
LPTV Permittees (1):
Minnesota: K34DY, Duluth.

NOBLES BROADCASTING CO. LTD.

Box 730
Worthington, MN 56187
Fax: 507-376-5071
Officer:
Don Rabbitt, Chief Exec. Officer

Branch Office:
1077 Meadow Lane
Fond du Lac, WI 54935
Phone: 914-921-1135
LPTV Stations (1):
Minnesota: K07TY, Worthington.
Radio Stations:
Minnesota: KWOA-AM-FM, Worthington.

MARK C. NOLTE INC.

LPTV Permittees (1):
Nevada: K61GV, Paradise.

RALPH GENE NORMAN

WAO-TV 53
Box 1713
Lenoir, NC 28645
Phone: 704-757-0008
LPTV Stations (1):
North Carolina: WTBL-LP, Lenoir.

NORTH AMERICAN ENTERTAINMENT CORP.

7535 Newburg Rd.
Rockford, IL 61108
LPTV Stations (1):
Illinois: W45AJ, Rockford.

UNIVERSITY OF NORTH CAROLINA

Box 14900
10 T.W. Alexander Dr.
Research Triangle Park, NC 27709-4900
Phone: 919-549-7000
Fax: 919-549-7201
Officers:

C. D. Spangler Jr., Pres.
Tom Howe, Dir. & Gen. Mgr.
Larry G. Owen, Dir., Administration

Represented (legal): Schwartz, Woods Miller.
LPTV Stations (2):
North Carolina: W28AN, Franklin; W31A
Murphy.
Other Holdings:
TV.

NORTH CENTRAL LPTV INC.

No. 300
12425 28th St. N
St. Petersburg, FL 33716
LPTV Stations (1):
Ohio: W64BM, Toledo.

NORTH CENTRAL OHIO TV CORP.

Box 311
2435 Mansfield Rd.
Ashland, OH 44805
Phones: 419-526-5825; 419-289-2605
Officers:

Walter R. Stampfli, Chmn.
Dean R. Stampfli, Chief Exec. Officer
Represented (legal): Arent Fox Kinter Plotkin & Kahn.

LPTV Stations (1):
Ohio: W59BP, Ashland.

NORTH GEORGIA TELEVISION

101 S. Spencer St.
Dalton, GA 30721
Officers:
Doug Jensen, Chief Exec. Officer
Doug Smith, Chief Operating Officer
Doug Hoskins, Chief Financial Officer
Ownership: Life Ministries Inc., non-profit organization.
LPTV Stations (1):
Georgia: WDNN-LP, Calhoun.

NORTH GIBSON SCHOOL CORP.

Box 325
Princeton, IN 47670

er:
 eard Swan, Chief Exec. Officer
 esented (legal): Arent Fox Kintner Plotkin
 Kahn.
 L/ Stations (1):
 rna: W06BD, Princeton.
 T Stations:
 rna: WOX-84, Princeton.

NORTH LAKE TAHOE COMMUNITY FOUNDATION

B 8760
 Ine Village, NV 89450
 er:
 I.B. Sells, Pres.
 esented (legal): Schwartz, Woods &
 ller.
 L/ Stations (1):
 nida: K14AJ, Incline Village.

NORTH SHERMAN TV CO-OP

B 27
 Mco, OR 97065
 ne: 503-442-5477
 ers:
 J. Barnett, Pres.
 art Davis, V.P.
 J. A. Foss, Secy.
 L/ Stations (1):
 on: K67AD, Wasco.

NORTHERN CALIFORNIA CONFERENCE ASSOCIATION

B 493462
 iding, CA 96049
 ers:
 E. Seltzer, Chmn.
 yart Bauer, Chief Financial Officer
 L/ Stations (1):
 omia: K34DF, Redding.

NORTHFORK TV TRANSLATOR SYSTEM

B 397
 15 Palo Duro St.
 mphis, TX 79245
 ership: Arnold Cruze.
 L/ Stations (7):
 ohoma: K52AN, Elk City; K58CS, Erick/
 ayre/Carter; K62BQ, Erick/Sayre/Carter;
 36AJ, Strong City/Leedy/Hammon; K17DH,
 eatherford; K20DX, Weatherford; K22ED,
 eatherford.

NORTHBRIDGE COMMUNITY BROADCASTING CO.

B 104
 242 Calabasas Rd.
 abasas, CA 91302-1592
 L/ Stations (1):
 omia: KSFV-LP, San Fernando Valley.

NORTHSIDE BAPTIST CHURCH

B 2
 W. 20th St.
 on, GA 31794
 nes: 912-685-6855; 912-386-5151
 e: 912-382-9542
 L/ Permittees (1):
 rgia: W51AR, Tifton.

NORTHWAY VILLAGE COUNCIL

B 516
 hthway, AK 99764
 ne: 907-778-2311
 ers:
 Titus, Chmn.
 raine Felix, Pres.
 my Dermit, V.P.
 L/ Stations (1):
 aska: K02LB, Northway.

NORTHWEST CHRISTIAN BROADCASTING

Suite 610
 1115 Madison NE
 Salem, OR 97303
 Phone: 503-362-0862
 Officer:
 Dr. Richard Synowski, Pres.
 LPTV Stations (2):
 Oregon: K58CO, Portland; K61CC, Salem.

NYN L.C.

Box 793
 Burlington, VT 05402-1793
 Phone: 802-893-3949
 LPTV Stations (1):
 Vermont: W39AS, Burlington.
 LPTV Permittees (1):
 New Hampshire: W53AT, Waterville Valley.

KEVIN O'KANE

4811 Jenkins Rd.
 Vernon, NY 13476
 Phone: 315-829-4847
 LPTV Stations (3):
 New York: W29BJ, Burlington; W13BR, Onei-
 da, Wampsville, Durhamville; W12BZ, Rome.
 Other Holdings:
 Broadcast holdings: Has interest in WFXV, Uti-
 ca, NY & has application pending for Ch. 52,
 Ithaca, NY.

MICHAEL E. O'NEILL

1612 Broad St.
 Perkasio, PA 18944
 Phone: 215-249-0550
 LPTV Permittees (1):
 Louisiana: K55GT, Alexandria.

OCEAN BROADCASTING ASSN.

277 Garrison Ave.
 Staten Island, NY 10314
 Phone: 718-448-5055
 Ownership: Joseph Scaramuzzo, Elizabeth A.
 Neuhaus & John A. Franklin. Principals.
 LPTV Stations (2):
 Maryland: WEWE-LP, Ocean City; WLWP-LP,
 Ocean City.
 LPTV Permittees (1):
 Maryland: WBLP-LP, Ocean City.

OCEANIA BROADCASTING NETWORK INC.

Suite 626
 875 Waimanu St.
 Honolulu, HI 96813
 Phone: 808-262-2000
 Fax: 808-254-1313
 Officers:
 Christopher Racine, Pres.
 Wayne Kraiss, V.P.
 Judie Racine, Secy.
 Kenneth Wayman, Treas.
 LPTV Stations (1):
 Hawaii: K42CO, Honolulu.
 Other Holdings:
 TV.

OGDEN NEWSPAPERS INC.

1500 Main St.
 Wheeling, WV 26003
 Phone: 304-233-0100
 LPTV Stations (2):
 Minnesota: K28AE, Fairmont; K22AE, New
 Ulm.
 Newspapers:
 Florida: Cape Coral Breeze.
 Iowa: Estherville Daily News, Fort Dodge Mes-
 senger, Marshalltown Times-Republican,
 Freeman Journal (Webster).
 Michigan: Alpena News.

Minnesota: Fairmont Sentinel, Marshall Inde-
 pendent, New Ulm Journal.
 New York: Jamestown Post-Journal, Adiron-
 dack Enterprise (Saranac Lake).
 Ohio: Martins Ferry Times-Leader.
 West Virginia: Elkins Inter Mountain, Martins-
 burg Journal, Parkersburg Sentinel, Intelli-
 gencer (Wheeling).
 Wisconsin: Marshfield News-Herald.

OJAI ASSEMBLY OF GOD

190 E. El Roblar
 Ojai, CA 93023
 Phone: 805-646-1296
 LPTV Stations (2):
 California: K33CC, Ojai; K47CL, Ventura.

OMNIVISION

4503 N. Luce Rd.
 Alma, MI 48801
 LPTV Stations (4):
 Michigan: W22BH, Crystal; W24BS, Crystal;
 W26BD, Crystal; W30BE, Crystal.
 Other Holdings:
 MMDS.

ONDA CAPITOL INC.

No. 411
 2300 Clarendon Blvd.
 Arlington, VA 22201
 LPTV Permittees (1):
 District of Columbia: WZGS-LP, Washington.

101 TELEVISION

Suite R
 101 Centre
 Woodward, OK 73801
 Phone: 405-254-2034
 Fax: 405-256-3694
 Officers:
 J. Douglas William, Chmn., Pres. & Chief Exec.
 Officer
 Anne Coleman, Chief Operating & Financial
 Officer
 Mike Mitchell, Secy.-Treas.
 Ownership: J. Douglas Williams & Mike
 Mitchel.
 Represented (legal): Fisher Wayland Cooper
 Leader & Zaragoza L.L.P.
 LPTV Stations (1):
 Oklahoma: KOMI-LP, Woodward.
 Radio Stations:
 Oklahoma: KWOX-FM, Woodward.

ORCHARDS COMMUNITY TV ASSN. INC.

Box 492
 Lewiston, ID 83501
 Phone: 208-743-4211
 LPTV Permittees (1):
 Idaho: K35BW, Lewiston.

ARACELIS ORTIZ

168 Meadowbrook Lane
 San Benito, TX 78586
 LPTV Stations (1):
 Texas: K52EA, San Antonio.
 LPTV Permittees (4):
 Texas: K63EU, Corpus Christi; K16CY, Killeen;
 K68EI, San Antonio.
 Wyoming: K43EM, Cheyenne.
 Other Holdings:
 TV.
 Faith That Pleases God Church, see listing.

CARLOS ORTIZ

168 Meadowbrook Lane
 San Benito, TX 78586
 Phone: 210-399-7981
 LPTV Permittees (4):
 Arizona: K68FB, Phoenix.

Oklahoma: K41EF, Oklahoma City; K63FU,
 Tulsa.
 Texas: K32EA, New Braunfels.
 Other Holdings:
 Faith That Pleases God Church, see listing.

CLARK ORTIZ

1386 N. Reagan St.
 San Benito, TX 78586
 LPTV Stations (1):
 Texas: K13WD, Corpus Christi.
 LPTV Permittees (2):
 Texas: K39EL, Laredo; K64EL, San Antonio.

CORALI ORTIZ

1386 N. Reagan St.
 San Benito, TX 78586
 LPTV Permittees (1):
 Texas: K25ES, San Antonio.

JAMES OXNER

317 Oxford Rd.
 Ladson, SC 29456
 Phone: 803-824-8556
 LPTV Stations (1):
 New York: W29BM, Watertown.
 LPTV Permittees (1):
 New York: W59CN, Massena.

PACER TV OF EAST-CENTRAL WISCONSIN

1750 Freedom Rd.
 Little Chute, WI 54140
 Phone: 414-494-6310
 Officer:
 Lyle Robert Evans, Pres.
 Ownership: Lyle Robert Evans, 90%; Douglas
 A. Maszka, 10%. Evans is majority stock-
 holder of WEZR(AM) Brillon, WI. Evans &
 Maszka own WMBE(AM), Chilton, WI.
 LPTV Stations (1):
 Iowa: K52BH, Ames.
 Other Holdings:
 TV.

PACIFIC TELESTATIONS INC.

Box 368
 Agana, GU 96910
 Phone: 671-477-9861
 LPTV Stations (1):
 Guam: KUAM-LP, Tamuning.
 Other Holdings:
 TV.

VERTA W. & VICTOR W. PAGE

Box 5374
 San Bernardino, CA 92412-5374
 Phone: 909-824-1870
 LPTV Stations (1):
 California: K53DU, Hemet.

PAGING ASSOCIATES INC.

24 Rockdale Rd.
 West Haven, CT 06516
 Phone: 203-932-3500
 Fax: 203-933-2259
 LPTV Stations (1):
 Connecticut: W28AJ, West Haven.

PAGING SYSTEMS INC.

805 Burlway Rd.
 Burlingame, CA 94010
 Phone: 415-697-1000
 LPTV Stations (1):
 Florida: WLMF-LP, Miami.
 Other Holdings:
 MMDS.

DALE E. PAINTER

409 W. 1st St.
 Colton, SD 57018

LPTV Ownership

Phone: 605-446-3925
LPTV Permittees (1):
Arkansas: K40EF, El Dorado.

PAISANO BROADCASTING

Suite 500
1220 Broadway
Lubbock, TX 79493
Phone: 806-763-6051
Fax: 806-744-8363

Ownership: Ben Benavides, 25%; Jerald Benavides, 25%; remaining siblings, 50% jointly.
Ben & Jerald Benavides own 25.1% each of Club Communications, see listing.

Represented (legal): Booth, Freret & Imlay.
LPTV Stations (1):
Texas: KBZO-LP, Woodrow.

PALM BEACH TELEVISION BROADCASTING INC.

3180 Burgundy Dr. N
Palm Beach Gardens, FL 33410
Phone: 407-624-9255
Fax: 407-626-3104

Ownership: Leonard Walk, Chmn., 100%.
Represented (legal): Irwin, Campbell & Tanenwald, P.C.

LPTV Stations (1):
Florida: WPBI-LP, West Palm Beach.
LPTV Permittees (1):
Florida: W31AY, Jupiter & Tequesta.

PALOMA BROADCASTING CO. INC.

Suite R
2209 N. Padre Island Dr.
Corpus Christi, TX 78408
Phone: 512-289-7451
Fax: 512-289-7962

Officers:
Daniel J. Davis, Chmn.
William L. Stolp, Pres. & Gen. Mgr.
R. E. Freeman, Vice Chmn. & Chief Exec. Officer
Donald E. Kingsbury, Secy.-Treas.
Ownership: Diocesan Telecommunications Corp.

Represented (legal): Ross & Hardies.
LPTV Stations (6):
Texas: K30EG, Beeville-Refugio; K49DV, Beeville-Refugio; K47DF, Corpus Christi; K68DJ, Corpus Christi; K20EK, Kingsville-Alice; K38EB, Kingsville-Alice.

PAPPAS TELECASTING COMPANIES

500 S. Chinoweth Rd.
Visalia, CA 93277
Phone: 209-733-7800
Fax: 209-627-5363

Officers:
Harry J. Pappas, Pres. & Chief Exec. Officer
Dennis J. Davis, Sr. Exec. V.P. & Chief Financial Officer

LeBon G. Abercrombie, Sr. Exec. V.P.
Dale P. Kelly, Sr. V.P. & Dir., Engineering
Robert E. Denton, V.P., Property Management
Stella A. Pappas, Secy.-Treas.
Joanne L. Huestis, Asst. Secy.

Ownership: Harry J. Pappas. Pappas is proposed assignee of WEJC(TV), Lexington, NC from Christian Television Network.

Represented (legal): Paul, Hastings, Janofsky & Walker; Fletcher, Heald & Hildreth.

LPTV Stations (3):
California: KMPH-LP, Bakersfield; K40DQ, Tulare.

Nevada: K47CO, Reno.
Radio Stations:
California: KMPH-FM, Hanford.

Other Holdings:
TV, TV translators.

PARADISE SUPERSTATION LTD. INC.

18 E. 41st St.
Suite 1605

New York, NY 10017
Phone: 718-436-2839
Fax: 212-685-7106

Officers:
Steven Mitchell Schiffman, Chmn. & Chief Operating Officer

Judith Markovitch, Chief Exec. Officer
Bruce R. Blaustein, Chief Financial Officer
Ownership: Paradise Ventures Media Group Ltd.

Represented (legal): Schiffman & Blaustein.
LPTV Permittees (1):
Virgin Islands: W43BJ, Charlotte Amalie.

PARADISE VALLEY TV ASSN.

Box 152
Livingston, MT 59047
LPTV Stations (2):
Montana: K19CO, Emigrant; K27DL, Emigrant.

PARK BROADCASTING CO.

Box 477
Rancho Mirage, CA 92270
Phone: 818-371-1572
LPTV Permittees (1):
Alabama: W30BH, Birmingham.

PARK CITY TELEVISION

Box 445
Park City, UT 84060
Phones: 801-649-0045; 801-649-4501
Fax: 801-649-5696
Ownership: William H. Coleman, Pres.
LPTV Stations (1):
Utah: K45AX, Park City.

PARK PLACE BROADCASTING CO.

200 Glenridge Ave.
Los Gatos, CA 95030
Phone: 408-354-5713
LPTV Permittees (2):
California: K05JY, Indio; K28ET, Palm Springs.

PAUL M. & ROSE B. PARKS

632 Riverview Blvd.
Clarkston, WA 99403
Phone: 509-758-7274
LPTV Permittees (1):
Arkansas: K27FF, El Dorado.

DONALD D. PAUL

705 Adirondack Ave.
Ventura, CA 93003
LPTV Permittees (1):
Missouri: K35EN, Cape Girardeau.

PAXSON COMMUNICATIONS CORP.

601 Clearwater Park Rd.
West Palm Beach, FL 33401
Phone: 407-659-4122
Officers:
Lowell W. Paxson, Chmn.
James Bocock, Pres.
Anthony L. Morrison, Secy.
Arthur Tek, Treas.
Ownership: Publicly held.
LPTV Stations (11):
Colorado: K54CQ, Fort Collins.
District of Columbia: WSIT-LP, Washington.
Florida: W42AM, Daytona Beach; W57CJ, Fort Myers; W31AU, Orlando.
Georgia: W66BA, Dalton.
Missouri: K07TV, St. Louis.
New Jersey: W23BA, East Orange.
New York: WNYA-LP, Amityville.
Tennessee: W55CD, Chattanooga.
Texas: K33DB, Houston.
LPTV Permittees (1):
Arizona: K67FE, Phoenix.
Radio Stations:
Florida: WROO-FM, WPLA-FM, WFSJ-FM, WNZS-AM, WZNZ-AM, Jacksonville; WLVE-

FM, WZTA-FM, WSHE-FM, WSRF-AM, WINZ-AM, WIOD-AM, WFTL-AM, Miami; WMGF-FM, WJRR-FM, WDI2-FM, WTKS-FM, WWNZ-AM, WQTM-AM, Orlando; WPAP-FM, WPBH-FM, WEBZ-FM, WFSY-FM, WGNL-AM, Panama City; WOWW-FM, WTKX-FM; Pensacola, WSNL-FM, WTNT-FM, WTPS-FM, WXSJ-FM, WNLS-AM, Tallahassee; WHPT-FM, WJSJ-FM, WHNZ-AM, WZTM-AM, Tampa.

Tennessee: WGSQ-FM, WHUB-FM, WPTN-AM, WHUB-AM, Cookeville.

Other Holdings:
TV.

LOIS E. PEARCE

14014 E. 31st St.
Phoenix, AZ 85044
LPTV Permittees (2):
Michigan: W38CE, Mount Pleasant; W57CO, Mount Pleasant.

MERLE W. PEARCE

185 S. Brooks Rd.
Muskegon, MI 49442
LPTV Permittees (1):
Michigan: W21BR, Mount Pleasant.

DANA J. & SUSAN S. PEKAS

3385 Hardscrabble Rd.
Mound, MN 55364
LPTV Permittees (1):
Mississippi: W36BT, Grenada.

DENNIS PELLANT

1806 Westview Dr.
Hastings, MN 55033
Phone: 612-437-7659
LPTV Permittees (2):
Minnesota: K39EI, Cook; K44EH, Cook.

PENN CENTRAL BROADCASTING INC.

15th & Hamilton Sts.
Allentown, PA 18102
Phone: 215-435-5913
LPTV Stations (1):
Pennsylvania: W09BL, Williamsport.

VEARL PENNINGTON

135 Lee Cemetery Rd.
Morehead, KY 40351
Phone: 606-498-5251
LPTV Stations (2):
Kentucky: W10BM, Morehead; W06BC, Mount Sterling.
LPTV Permittees (1):
Ohio: W05CB, Burlington.

PENSACOLA ACTS INC.

1836 Olive Rd.
Pensacola, FL 32514
Phone: 904-476-2203
LPTV Stations (1):
Florida: W39BP, Pensacola.

PENTECOSTAL REVIVAL ASSN. INC.

Box 1506
Rte. 4
Palatka, FL 32077
Phones: 904-325-5854; 904-325-6323
Officers:
Rev. Dolly Harrell, Pres.
James L. Harrell Sr., V.P.
James L. Harrell Jr., V.P.
Ella Shiflett, Secy.-Treas.
Ownership: Rev. Dolly Harrell, James L. Harrell Sr., James L. Harrell Jr. & Ella Shiflett, 25% each.
LPTV Stations (1):
Florida: WJGV-LP, Palatka.

PEOPLES TV ASSN.

Box AG
Moses Lake, WA 98837
Phone: 509-765-8658
Officers:
Jess Morris, Pres.
Eve Runnels, Chief Exec. Officer
Vern Corkins, Chief Operating Officer
Ownership: Non-profit corp.
LPTV Stations (2):
Washington: K64CZ, Moses Lake; K6 Soap Lake.

JOSEPH M. PEREZ

1901 Amy Ave.
Santa Rosa, CA 95401
LPTV Stations (1):
California: K48BQ, Fort Bragg.

PERRY CHANNEL 69 TV INC.

400 E. Colonial
Orlando, FL 32803
Phones: 813-644-0261; 904-584-6981
LPTV Stations (1):
Florida: W69AX, Perry.

SONNY PERSAD

Box 339
Auburn, NY 13021
LPTV Stations (2):
New York: W48AO, Auburn; W54AK, Auburn.

PERSHING COUNTY

Box 357
Lovelock, NV 89419
Phone: 702-273-2613
Fax: 702-273-7058
Officers:
James Holland, Chmn.
Lisa Jensen, Secy.-Treas.

Branch Office:
Box 1428
Lovelock, NV 89419
LPTV Stations (1):
Nevada: K18DP, Lovelock.

GREGORY A. PETERSEN

Box 10674
Eugene, OR 97440
LPTV Stations (1):
Oregon: K51DT, Eugene.

KURT J. PETERSEN

Box 1229
Eugene, OR 97440-1229
LPTV Stations (2):
Missouri: K58DH, St. Louis.
Oregon: K59DW, Chiloquin.

ROBERT H. PETTITT

1052 Fisher Hill Rd.
Appleton, WA 98602
Phone: 509-365-2313
Fax: 541-296-6158
Officers:
Robert H. Pettitt, Pres.
Diana L. Pettitt, Chief Financial Officer

Branch Office:
KRHP-LP TV-14
3350 Columbia View Dr.
The Dalles, OR 97058
Phone: 541-296-2711
Represented (legal): Paul Hoffman.
LPTV Stations (1):
Oregon: KRHP-LP, The Dalles

LUCILLE PFINGSTEN

No. 201
1455 Shermer Rd.
Northbrook, IL 60062
Phone: 708-498-1609

V Permitees (2):
 Kansas: K56FR, Pine Bluff.
 License: W27BV, Lewiston.

PHARIS BROADCASTING INC.
 573
 Garrison Ave., Suite 201
 Smith, AR 72902
 Phone: 501-785-4600
 501-785-4844
 Officers:
 Pharis, Chief Exec. Officer
 Pharis, Chief Operating Officer
 Ownership: Bill Pharis & Karen Pharis.
 Represented (legal): Irwin, Campbell & Tan-
 nwald, P.C.
 TV Stations (3):
 Kansas: K14IT, Bentonville; KPBI-LP, Fort
 Smith; K63EG, Winslow.
 TV Permitees (2):
 Kansas: K36EA, Fayetteville.
 License: K50CO, Poteau.
 Radio Stations:
 Kansas: KPBI(AM), Greenwood-Fort Smith;
 KDF(AM), Van Buren-Fort Smith.
 Translators:
 Kansas: K32ED Fort Smith; K59ES
 Lindsville; K15DR Springdale, K63EG Wins-
 low.

PHILLIPS COUNTY TV TRANSLATOR
 387
 Malta, MT 59538
 TV Permitees (1):
 Montana: K15AS, Malta.

PICTURES & SOUND INC.
 11306
 Springfield, MO 65808
 Phone: 417-863-6371
 Officer:
 Katona, Pres.
 TV Stations (1):
 Missouri: K08MA, Springfield.

SEPH H. PIERCE
 10 Shady Grove Rd.
 Memphis, TN 38120
 Phone: 901-767-1137
 TV Permitees (1):
 Missouri: W65CZ, Quincy.

CHAE E. PIERCE
 10 Shady Grove Rd.
 Memphis, TN 38120
 Phone: 901-767-1137
 TV Permitees (1):
 California: K59FW, Eureka.

PIPPINO
 500 Hwy. 10 E
 Missoula, MT 59802
 TV Permitees (1):
 Montana: K34ER, Missoula.

PIKES PEAK BROADCASTING CO.
 Box 1457
 Colorado Springs, CO 80901-1457
 Phone: 303-632-1515
 Officers:
 Hoth Jr., Chmn.
 Hoth, Pres.
 G. Hoth, V.P.-Treas.
 Ownership: Harry W. Hoth Jr.
 Represented (legal): Fletcher, Heald & Hildreth.
 TV Stations (3):
 Colorado: K65CK, Glenwood Springs; K36AF,
 New Castle; K57CR, Rifle.

Radio Stations:
 Colorado: KRDO-AM-FM, Colorado Springs-
 Pueblo.
 Other Holdings:
 TV.

PINELLAS COUNTY SCHOOLS
 301 4th St. SW
 Largo, FL 34649-2942
 Phone: 813-588-6357
 Fax: 813-588-6202
 Officer:
 Glyndell C. Hadaway, Dir., Media Services
 LPTV Permitees (1):
 Florida: WPDS-LP, Pinellas County.
 ITFS Stations:
 Florida: WGV-752, Clearwater; WLX-226,
 Clearwater; WLX-227, St. Petersburg.

PIONEER PRINTING CO. INC.
 501 Dock St.
 Ketchikan, AK 99901
 Phone: 907-225-3157
 Officers:
 Kathryn M. White, Secy.-Treas. & Chief Finan-
 cial Officer
 Tena Williams, Chmn. & Pres.
 Lew M. Williams III, Chmn. & Pres.
 Represented (legal): Keene & Curral.
 LPTV Stations (1):
 Alaska: KJMW-LP, Ketchikan.
 LPTV Permitees (2):
 Alaska: K30EO, Prince of Wales; K41EC,
 Wrangell.

ROBERTA A. PIPER
 1547 N. 121st St.
 Wauwatosa, WI 53226
 Phone: 414-547-6624
 LPTV Permitees (2):
 Georgia: W22BY, Augusta; W34BY, Moultrie.

THOMAS J. PIPER
 1547 N. 121st St.
 Wauwatosa, WI 53226
 Phone: 414-547-6624
 LPTV Permitees (1):
 Georgia: W21BP, Moultrie.

TIMOTHY A. PIPHER
 103 Marriott Center
 Hilton Head Island, SC 29928
 LPTV Stations (1):
 South Carolina: W18BD, Hilton Head Island.

PLAINS-PARADISE TV DISTRICT
 Box 1
 Plains, MT 59859
 LPTV Stations (1):
 Montana: K21CA, Plains & Paradise.

ANNELIZABETH PLENDERLEITH
 390 McKinney Rd.
 Wexford, PA 15090
 LPTV Stations (1):
 Pennsylvania: W29AR, State College.

PLEVNA PUBLIC SCHOOL TRUSTEES DISTRICT NO. 55
 Box 158
 Plevna, MT 59344
 LPTV Stations (1):
 Montana: K23DJ, Ekalaka.
 LPTV Permitees (1):
 Montana: K24DD, Plevna.
 TV Translators:
 Montana: K34DP, Plevna; K170B Plevna (NE
 & NW).

GLENN R. & KARIN A. PLUMMER
 No. 900 W
 15565 Northland Dr.
 Southfield, MI 48075
 Phone: 810-559-4200
 LPTV Stations (2):
 Louisiana: W61AZ, New Orleans.
 Michigan: W26AB, Detroit.

POLAR BROADCASTING INC.
 1080 Los Molinos Way
 Sacramento, CA 95864
 Phone: 910-487-3932
 Fax: 910-972-9969
 Officer:
 Warren L. Trumbly, Pres. & Chief Exec. Officer
 Represented (legal): Abacus Communications.
 LPTV Stations (3):
 California: K23DH, Sacramento & Stockton;
 K33DJ, Sainas-Monterey-Santa Cruz; K30BI,
 San Francisco-Oakland-San Jose.

POLAR BROADCASTING OF ARIZONA INC.
 29 Via Navarro
 Greenbrae, CA 94904
 Phone: 415-461-9066
 Officer:
 Tim Crosby, Chmn. & Chief Exec. Officer
 LPTV Permitees (1):
 Arizona: K43CW, Tucson.

POLARCOMM CORP.
 Box 1471
 Evergreen, CO 80437
 Phone: 303-674-7047
 LPTV Permitees (1):
 Colorado: K18EM, Pueblo.

POLK COUNTY BROADCASTING CO.
 Box 1236
 2400 U.S. Hwy. 59N
 Livingston, TX 77351
 Phones: 409-327-8916; 409-327-5389
 Ownership: Harold J. Haley, Pres.
 Represented (legal): Eugene T. Smith.
 LPTV Stations (1):
 Texas: KETX-LP, Livingston.
 Radio Stations:
 Texas: KETX-AM-FM, Livingston.

POLYNESIAN MEDIA LTD.
 Suite 128, Box 356
 120 Hana Hwy., Unit 9
 Paia, HI 96179
 Phone: 808-878-3014
 LPTV Permitees (3):
 Hawaii: K20EL, Glenwood-Hilo; K22EL, Glen-
 wood-Hilo; K51EM, Wailuku.

POMPEY MOUNTAIN BCSTG. CO.
 Box 71
 Mullin, TX 76864
 LPTV Stations (1):
 Texas: K61CV, Mullin.

PONYLAND BROADCASTING CO.
 6611 Santa Monica Blvd.
 Los Angeles, CA 90038-1311
 Phone: 213-469-5696
 Fax: 213-469-2193
 Officers:
 Lawrence Rogow, Chief Exec. Officer
 Susan Tumang, Chief Financial Officer
 Garry Spire, Secy.-Treas.
 Ownership: Lawrence Rogow, 50%; Garry
 Spire, 50%. For Rogow & Spire's other inter-
 ests, see Venture Technologies Group L.L.C.
 Represented (legal): Kaye, Scholer, Fierman,
 Hays & Handler.
 LPTV Stations (2):
 Arizona: KPHZ-LP, Phoenix; KTAZ-LP, Tucson.

LPTV Permitees (1):
 Arizona: K31CK, Tucson.

KYLE T. POPE
 1725 P St. Lower
 Sacramento, CA 95814
 Phone: 916-446-1721
 LPTV Permitees (1):
 Wisconsin: W64CE, Eagle River.

POPLAR TV DISTRICT
 Box 128
 Poplar, MT 59225
 Phone: 406-768-3800
 LPTV Permitees (4):
 Montana: K05KK, Poplar; K64ER, Poplar;
 K66FE, Poplar; K68ER, Poplar.

CHARLES POPPEN
 Box 90054
 Sioux Falls, SD 57105
 Phone: 605-338-0017
 LPTV Stations (1):
 South Dakota: KNBN-LP, Rapid City.

W. R. PORTEE
 11243 S. Vermont Ave.
 Los Angeles, CA 90044
 LPTV Stations (2):
 California: K020H, Fresno; K61DW, Sacra-
 mento.

KATHY POTERA
 157 Bunker Hill Rd.
 Wyoming, PA 18644
 LPTV Stations (1):
 Pennsylvania: W54B0, Kingston.

LINDA C. POTYKA
 Box 1660
 Globe, AZ 85502
 Phone: 520-402-9223
 Fax: 520-425-5063
 LPTV Permitees (1):
 Arizona: K30ES, Globe.

JANE POULSEN
 1045 East 1160 South
 Provo, UT 84606
 LPTV Permitees (1):
 Montana: K15EW, Kalispell.

SCOTT E. POULSEN
 13513 S. Homestead Lane
 Riverton, UT 84065
 LPTV Permitees (4):
 Idaho: K18FG, Rexburg; K36EN, Rexburg;
 K68FM, Rexburg; K40EZ, Rexburg-Idaho
 Falls.

HAZEL LOUISE POUNDS
 154 Bannock St.
 Bakersfield, CA 93307
 Phone: 805-831-3786
 LPTV Permitees (1):
 North Dakota: K43EW, Grand Forks.

SANDRA B. POWLEY
 No. 3
 1512 Sherwood Dr.
 Reidsville, NC 27320
 Phone: 910-342-1843
 Fax: 910-392-1843
 LPTV Permitees (1):
 Kentucky: W62CL, Berea.

PRAIRIEVIEW TV INC.
 6545 Cecilia Circle
 Minneapolis, MN 55435
 Phone: 612-941-0556

LPTV Ownership

Officer:

Tamara K. Campbell, Chief Exec. Officer
Ownership: Tamara K. Campbell & James Rit-
tenour.

LPTV Stations (7):

Minnesota: K15DC, Appleton; K17CS, Apple-
ton; K19CW, Appleton; K23DF, Appleton;
K25EI, Appleton; K29CC, Appleton; K33CR,
Appleton.

LPTV Permittees (4):

Minnesota: K31BT, Appleton; K40EQ, Apple-
ton; K49ED, Appleton; K58EO, Appleton.

PRAISE THE LORD STUDIO CHAPEL

Box 1606
Placerville, CA 95667
Phone: 916-626-5322

Officers:

John R. Hartman, Pres.
Jack W. Hartman, V.P.
Mary Hartman, Secy.-Treas.
LPTV Stations (1):
California: KTGK-LP, Placerville.

PREMIER BROADCASTING CO. INC.

1295 King Ave.
Columbus, OH 43212
Phone: 614-488-6262
Fax: 614-486-6600
Officers:
David Pallone, Chmn.
James Pallone, Pres.
Kenneth A. Burke, V.P., Mktg.
Ownership: David Pallone; James Pallone.
LPTV Stations (1):
Ohio: WLWG-LP, Columbus.

GINGER A. PRICE

Box 2642
Morgan City, LA 70381
Phone: 504-384-6960
Fax: 504-385-1916
LPTV Stations (1):
Louisiana: KWBJ-LP, Morgan City.

GRADY L. PRICE JR.

4146 Carmichael Rd.
Montgomery, AL 36106
Phone: 205-288-8842
LPTV Permittees (3):
Tennessee: W38BY, Jackson.
Wisconsin: W36BP, Whiting; W43BK, Whiting.

NATHAN PRICE

Box 1131
Orlando, FL 32802-1131
Phone: 813-644-0261
LPTV Stations (2):
Florida: W24AA, Fort Myers; W15AG, Live
Oak.

PRIME TIME CHRISTIAN BROADCASTING INC.

Box 61000
Midland, TX 79711-1000
Phone: 915-563-0420
Officers:
Albert O. Cooper, Chmn.
Henry C. Wunsch, V.P.
Tommie J. Cooper, Secy.-Treas.

Branch Office:

2606 S. Main
Roswell, NM 88201
Phone: 505-622-5778
Ownership: Non-profit corp.
LPTV Stations (4):
New Mexico: K29BD, Alamogordo.
Texas: K30DW, Big Spring; K27FL, Monahans;
K64EC, Pecos.
LPTV Permittees (2):
Texas: K19DK, Brownfield; K26DW, Snyderf.

TV Translators:

New Mexico: K65BT, Clovis; K36DQ, Elida;
K18DK, Hobbs; K66DO, Portales; K44DL,
Roswell; K45BX, Ruidoso.
Texas: K30EI, Fort Stockton; K47EB, La Mesa;
K45DO, Levelland.
Other Holdings:
TV.

JOAN E. PRIMM

Suite 301
530 Wilshire Blvd.
Santa Monica, CA 92665
Phone: 714-974-5813
LPTV Permittees (3):
California: K30FD, Santa Maria; K35ER, Santa
Maria; K62EZ, Santa Maria.

JAMES W. PRINGLE

1195 Legend Circle
Vallejo, CA 94591
Phone: 707-255-6755
LPTV Permittees (1):
Missouri: K28ED, Poplar Bluff.

PRIORITY COMMUNICATIONS GROUP

3102 Aitaloma Cove
Birmingham, AL 35216
Phone: 205-833-2446
Officer:
Dan Willingham, Pres.
LPTV Stations (1):
Tennessee: W38AQ, Lenoir City.

PRISM BROADCASTING NETWORK INC.

Suite 234
610-22 Shorter
Rome, GA 30165
Phone: 404-295-5656
LPTV Stations (2):
Georgia: W34AG, Rome; W56CD, Rome.

CITY OF PRITCHARD

Box 10427
Pritchard, AL 36610
LPTV Permittees (1):
Alabama: W60CL, Pritchard & Mobile.

VINCIE PRITCHARD

1255 Pasadena Ave. S
St. Petersburg, FL 33707
Phone: 816-827-5775
LPTV Stations (1):
New York: W66CH, Watertown.
LPTV Permittees (3):
Missouri: K26EC, Poplar Bluff.
New York: W41BY, Watertown; W63CJ, Wa-
tertown.

PROFESSIONAL IMPRESSIONS MEDIA GROUP

Box 677
15 Main St.
Champaign, IL 61824
LPTV Stations (1):
Montana: K02OF, Bozeman.

PROGRESSIVE CABLE COMMUNICATIONS INC.

Box 131689
Tyler, TX 75713
Phone: 800-653-7059
Fax: 903-561-9503
Ownership: Steve Houston, 50%; Velma Hous-
ton, 50%.
LPTV Stations (1):
Texas: K20DL, Tyler.
Other Holdings:
Cable.

PROVIDENCE JOURNAL BROADCASTING CORP.

75 Fountain St.
Providence, RI 02902
Phone: 401-277-7151
Fax: 401-274-2076
Officers:
Jack C. Clifford, Pres.
John E. Hayes, V.P., Television
Ownership: Providence Journal Co. PJC owns
Mountain States Broadcasting (see listing).
Represented (legal): Covington & Burling;
Wiley, Rein & Fielding.
LPTV Stations (5):
Colorado: K39AH, Durango.
Idaho: KTFT-LP, Twin Falls.
New Mexico: K31BX, Carlsbad.
Oregon: K29AZ, Newport; K08KN, Prineville.
Newspapers:
Rhode Island: Providence Journal.
Other Holdings:
TV.

JAMES W. PRY II

6475 Remlinger Rd.
Crestline, OH 44827
Phone: 419-562-9856
LPTV Stations (2):
Ohio: W54AF, Bucyrus; WBKA-LP, Bucyrus.

PTR TELEVISION INC.

Box 601
Cidra, PR 00739
LPTV Stations (1):
Puerto Rico: W22AX, Guayama.

PULITZER PUBLISHING CO.

900 N. Tucker Blvd.
St. Louis, MO 63101
Phones: 314-340-8000; 314-721-2654
Fax: 314-340-3133
Officers:
Michael E. Pulitzer, Chmn., Pres. & Chief Exec.
Officer
Ronald H. Ridgway, Sr. V.P., Finance
Ken J. Elkins, Sr. V.P., Broadcasting Opera-
tions
Ownership: Pulitzer Publishing Co.
Represented (legal): Verner, Liipfert, Bernhard,
McPherson & Hand, Chartered.
LPTV Stations (1):
New Mexico: K51DS, Deming.
Radio Stations:
Arizona: KTAR(AM) & KKL(FM), Phoenix.
Newspapers:
Arizona: The Arizona Daily Star (Tucson).
Missouri: St. Louis Post-Dispatch.
Other Holdings:
TV.

QUANTA COMMUNICATIONS

Box 11106
Dyersburg, TN 38025
LPTV Stations (1):
South Dakota: K39CZ, Aberdeen.

NELLY QUILES

Box 4173
Aguadilla, PR 00605-4173
Phone: 809-891-3413
LPTV Stations (2):
Puerto Rico: W66BM, Quebradillas; W15BB,
San Juan.

ARLEN RAASCH

34 N. Bordson
Appleton, MN 56208
Phone: 612-289-2850
LPTV Permittees (2):
Minnesota: K61FZ, Chandler; K63FG, Chan-
dler.

RADIANT LIGHT BROADCASTING

Box 301
Richland, WA 99352-0301
Phone: 509-943-9919
Officers:
Richard O. Tedeschi, Chmn.
Douglas Campbell, Chief Financial Officer
Allan Rither, V.P.
Represented (legal): Allan Rither & Da-
Hevel.
LPTV Stations (1):
Washington: K49CN, Richland.
LPTV Permittees (1):
Washington: K47EV, Walla Walla.

RADIO NEW JERSEY

Box 1000
Hackettstown, NJ 07840
Phone: 908-850-1000
Fax: 908-850-0001
Officers:
Lawrence J. Tighe Jr., Pres. & Chief Exe-
Officer
Norman Worth, Chief Operating Officer
Secy.-Treas.
George Beckenthal, Chief Financial Officer
Branch Office:
Box 367
Marshalls Creek, PA 18336
Phone: 717-223-6960
Ownership: Lawrence J. Tighe Jr. & Norma
Worth.
Represented (legal): Mullin, Rhyne, Emmott
& Topel, P.C.
LPTV Stations (1):
New Jersey: W23AZ, Hackettstown.
Radio Stations:
New Jersey: WRNJ(AM), Hackettstown;
WRNJ(FM), Belvidere.
Other Holdings:
Paging service: Tri County Answering & Paging
Service.

W. EDEN RAIKES

3502 Hookipa Place
Kihei, HI 96753
Phone: 808-879-5325
LPTV Permittees (3):
Hawaii: K46EA, Lahaina; K50EA, Lahaina;
K52FG, Lahaina.

RAINBOW MINISTRIES INC.

Box 10380
Bradenton, FL 34243
Phone: 941-739-0014
Fax: 941-756-7332
Officers:
Victor N. Manassa, Chmn., Pres. & Chief Exec.
Officer
Nick Manassa, Chief Operating & Financial Of-
ficer
Carol M. Manassa, V.P.
Paul Brown, Secy.-Treas.
LPTV Permittees (1):
Florida: WSVT-LP, Bradenton.

RAMAR COMMUNICATIONS INC.

9800 University Ave.
Lubbock, TX 79423
Phone: 806-745-3434
Officers:
Troy Ray Moran, Pres.
Brad Moran, V.P.
Mary Moran, Secy.-Treas.
Branch Office:
800 E. 19th
Roswell, NM 88201
Phone: 505-622-0290
Ownership: Ray Moran, 51%; Brad Moran,
49%.
Represented (legal): Leventhal, Senter & Ler-
man.

TV Stations (5):
 as: K62DG, Lubbock; KUPT-LP, Lubbock;
 XTQ-LP, Lubbock; K07TZ, Snyder; K60BW,
 urkey/Quitaque.
TV Permittees (3):
 y Mexico: K15EJ, Albuquerque; K47CF,
 obbs.
 as: K64FD, Lubbock.
Radio Stations:
 y Mexico: KASY(FM), Albuquerque.
 as: KXTQ-AM-FM, Lubbock.
Translators:
 y Mexico: K29CS, Clovis & Portales;
 47CF, Hobbs; K39EB, Portales.
 as: K66EN, Matador; K80BD, Matador;
 64CK, Matador & Roaring Springs; K58ES,
 luleshoe; K66DB, Seminole; K07TZ, Sny-
 der; K69FQ, Snyder; K79BB, Snyder.
Other Holdings:

DALL COMMUNICATIONS

11 N.W. 65th Terrace
 land, FL 33067
 ne: 305-345-0194
TV Permittees (1):
 ida: W59CY, Fort Myers.

ARDNER E. RANDOLPH

84 Andover St.
 ksbury, MA 01876
TV Permittees (1):
 nessee: W32BG, Acton.

STUS BROADCAST

1115
 onta, NY 13820-5115
 nes: 607-433-8815; 607-286-3346
 607-286-7146
 nership: Walter Rasmussen.
TV Stations (1):
 York: WISF-LP, Oneontã.

MES A. RAWLS

9315
 ntain Valley, CA 92728
 ne: 714-645-7345
TV Permittees (4):
 a: K59FY, Marshalltown; K61GU, Marshall-
 own.
 souri: K44ET, Branson; K50EU, Branson.

IN RAYBURN JR.

73272
 on Rouge, LA 70874
 ne: 504-273-1224
TV Permittees (3):
 isiana: K24EO, Rayville; K26EV, Rayville;
 43FC, Rayville.

IN RAYBURN SR.

73272
 on Rouge, LA 70874
 ne: 504-273-1224
TV Permittees (5):
 higan: W14CH, Herman; W16BL, Herman;
 22BZ, Herman; W24CD, Herman; W27BU,
 Herman.

ARTHA RAYBURN

73272
 on Rouge, LA 70872
 ne: 504-273-1224
TV Permittees (4):
 ida: W28BT, Lake City; W32B0, Lake City;
 66CQ, Lake City.
 higan: W46CM, Herman.

YCOM MEDIA INC.

th Floor
 nternational Place
 ston, MA 02110

Phone: 617-342-6800
Officers:
 Bryan Kent Hawkings, Pres.
 Stephen I. Burr, Secy.
Ownership: Bryan K. Hawkings, 33.3%; Robert
 W. Greenman, 33.3%; William C. Zortman,
 33.3%.
LPTV Permittees (3):
 California: K23DT, Tahoe City.
 Tennessee: W27BR, Jackson; W33BQ, Jack-
 son.
Radio Stations:
 Tennessee: WMC-AM-FM, Memphis.
Other Holdings:
 TV.

RAYSTAY CO.

Box 38
 Carlisle, PA 17013
 Phone: 717-245-0040
 Fax: 717-245-9277
Officers:
 George F. Gardner, Pres.
 Mike Reynolds, V.P. & Chief Operating Officer
 Lee Sandifer, V.P. & Chief Financial Officer
Ownership: George F. Gardner, Principal; Len-
 fest Communications Inc., 45%.
Represented (legal): Dow, Lohnes & Albertson.
LPTV Stations (1):
 Pennsylvania: W40AF, Dillsburg.
Other Holdings:
 Cable.

RBC INC.

Box 356
 801 Allison Rd.
 Bellefontaine, OH 43311
 Phone: 513-599-4672
 Fax: 513-593-2687
Officers:
 Marc S. Triplett, Pres.
 Eric W. Triplett, V.P.
 Donna J. Triplett, Secy.-Treas.
Represented (legal): Marc S. Triplett.
LPTV Stations (1):
 Ohio: W17AI, Columbus.

RCC-TV

Box 7727
 Fredericksburg, VA 22404
LPTV Permittees (1):
 Virginia: W69CJ, Fredericksburg.

RED RIVER BROADCAST CORP.

4015 9th Ave. SW
 Fargo, ND 58103
 Phone: 701-277-1515
 Fax: 701-277-1830
Officers:
 Myron Kunin, Chief Exec. Officer
 Ro Grignon, Pres. & Gen. Mgr.
 Kathy Lau, Chief Financial Officer
Ownership: Curtis Squire Inc. CSI ownership:
 Myron Kunin, Pres., 57%; James Kunin, An-
 drew Kunin, David Kunin & William Kunin,
 43% jointly.
Represented (legal): Crowell & Moring; Phil-
 lips, Gross & Aaron (Minneapolis).

LPTV Stations (6):
 Minnesota: K26AC, Bemidji; K54AT, Brainerd;
 K18AI, Grand Rapids; K05IV, Park Rapids.
 South Dakota: K15CW, Brookings; K46CB,
 Sioux Falls.
LPTV Permittees (2):
 South Dakota: K05JX, Aberdeen; K40EH,
 Yankton.
Other Holdings:
 TV.

REDWOOD TV IMPROVEMENT CORP.

Box 51
 Redwood Falls, MN 56283

LPTV Stations (7):
 Minnesota: K15CE, Redwood Falls; K17BV,
 Redwood Falls; K19CV, Redwood Falls;
 K21DJ, Redwood Falls; K25DN, Redwood
 Falls; K34DB, Redwood Falls; K39CH, Red-
 wood Falls.

BETSY REED

Suite 3
 2618 J St.
 Sacramento, CA 95816
LPTV Permittees (1):
 Wisconsin: W34CG, Eagle River.

REED BOYS TRUST

270 Beach View
 No. 12
 Pacifica, CA 94044
LPTV Permittees (1):
 Minnesota: K54EF, Ely.

HARRY W. REED II

2618 J St.
 Suite 3
 Sacramento, CA 95816
 Phone: 916-446-3594
LPTV Permittees (2):
 Michigan: W67DN, Houghton Lake.
 Mississippi: W26BR, Meridian.

MARGIE P. REED

715 Twilight Court
 Paradise, CA 95969
 Phone: 916-872-5691
LPTV Stations (1):
 Minnesota: K28DW, Ely.
LPTV Permittees (1):
 Arkansas: K54FB, Pine Bluff.

ELLEN REEVES

9168 Centerway Rd.
 Gaithersburg, MD 20879
 Phone: 301-977-1021
LPTV Permittees (1):
 Florida: W50BP, Panama City.

WARREN T. REEVES

5125 S.W. 105th Terrace
 Cooper City, FL 33328
 Phone: 305-680-6289
LPTV Permittees (1):
 Florida: W20BG, Panama City.

REGISTER TV NEWS

314 W. Market St.
 Sandusky, OH 44870
 Phone: 419-625-5500
Officers:
 Robert E. Pifer, Pres. & Chief Exec. Officer
 David E. Hahn Jr., Chief Operating Officer
Ownership: Sandusky Newspapers Inc.
Represented (legal): Stu O'Hara.
LPTV Stations (1):
 Ohio: W41AP, Sandusky.
Newspapers:
 Michigan: Grand Haven Tribune.
 Ohio: Norwalk Reflector, Sandusky Register.
 Tennessee: Kingsport Times News.

PATTY W. REID

25345 Via Don Christa
 Valencia, CA 91355
 Phone: 805-254-8661
LPTV Permittees (2):
 Arkansas: K47EX, Pine Bluff.
 Maine: W30BP, Lewiston.

SEAN REILLY

Suite 1K
 5551 Corporate Blvd.
 Baton Rouge, LA 70808

Phone: 504-928-3574
LPTV Permittees (3):
 Louisiana: K36DY, Lake Charles; K42EE, Lake
 Charles; K58FI, Lake Charles.

RENAISSANCE COMMUNICATIONS CORP.

Suite 120
 1 Fawcett Place
 Greenwich, CT 06830
 Phone: 203-629-1888
 Fax: 203-629-9821
Officers:
 Michael Finkelstein, Chrmn. & Chief Exec. Offi-
 cer
 Edward T. Karlik, Pres. & Chief Operating Offi-
 cer
 John C. Ferrara, Chief Financial Officer
Ownership: Publicly held.
Represented (legal): Koteen & Naftalin.
LPTV Permittees (1):
 Colorado: K34EI, Glenwood Springs.
Other Holdings:
 TV.

RENDA BROADCASTING NETWORK

27952 Hwy. 21
 Talladega, AL 35160
 Phones: 205-362-5394; 205-362-8900
 Fax: 205-268-9158
Officers:
 John M. Renda Jr., Pres.
 Douglas R. Bruce, Chief Operating Officer
Ownership: John M. Renda Jr.
LPTV Permittees (2):
 Alabama: W50BO, Ashville; W38BU, Moody.

DEBORAH A. RENNIE

26 Tennis Villas
 Monarch Beach, CA 92629
LPTV Permittees (4):
 Iowa: K49EJ, Marshalltown; K55HG, Marshall-
 town; K66FO, Marshalltown; K68FI, Mar-
 shalltown.

RENVILLE COUNTY TV CORP.

130 N. 10th St.
 Bird Island, MN 55310
LPTV Stations (2):
 Minnesota: K31CG, Olivia; K33CT, Olivia.

REPORTER TIMES INC.

1420 S. Catherine St.
 Martinsville, IN 46151
LPTV Stations (1):
 Indiana: WREP-LP, Martinsville.

RESPONSE BROADCASTING CORP.

6611 Santa Monica Blvd.
 Los Angeles, CA 90038-1311
 Phone: 213-469-5696
 Fax: 213-469-2193
Officers:
 Lawrence Rogow, Pres. & Chief Exec. Officer
 Frank Washington, Chief Financial Officer
 Garry Spire, V.P.-Secy.
Ownership: Lawrence Rogow, 25%; Garry
 Spire, 25%; Frank Washington, 25%; Lance
 Drummond, 4%; 15 others, none with more
 than 4%. For Rogow's & Spire's other inter-
 ests, see Venture Technologies Inc.
Represented (legal): Arter & Hadden.
LPTV Stations (1):
 Idaho: K41DQ, Twin Falls.

RETFERFORD PUBLICATIONS INC.

8545 E. 41st St.
 Tulsa, OK 74145
 Phone: 918-663-1414
Ownership: Bill R. Retherford.
LPTV Permittees (1):
 Oklahoma: K16CE, Morrison & Cushing.

LPTV Ownership

Newspapers:
Oklahoma: Tulsa County News Weekly, East-side Times.

ARNOLD J. RETTIG

2807 W. 39th Place
Gary, IN 46408
LPTV Stations (1):
Minnesota: K27EH, Duluth.

ZENON REYNAROWYCH

8008 Margaret Place
Glendale, NY 11385
LPTV Stations (2):
Connecticut: W06BP, New Haven; W51BZ, New Haven.
LPTV Permittees (2):
Connecticut: W51BK, Hartford.
New Jersey: W38BS, Morristown.

RUTH RHODES

3 Clark Lane
Easthampton, MA 01027
Phone: 413-527-4948
LPTV Permittees (1):
Wyoming: K63FI, Gillette.

RICE CAPITAL BROADCASTING CO. INC.

110 W. 3rd St.
Crowley, LA 70526
LPTV Permittees (1):
Louisiana: K40DZ, Lafayette.

RICHARD RICHARDS

Box 760
Hereford, AZ 85615
LPTV Stations (1):
Arizona: K33CG, Sierra Vista.

CAMERON RIDDLES

Box 494
Denison, TX 75021
LPTV Permittees (1):
Oklahoma: K31EU, Lawton.

HUGH E. RIGGS

517 Main St.
Narrows, VA 24124
Phone: 703-726-7958
LPTV Permittees (1):
Georgia: W22BV, Colquitt.

RIVER CITY BROADCASTING CORP.

326 N. Wabash
Wichita, KS 67214
Phone: 316-942-7948
LPTV Stations (2):
Kansas: KCTU-LP, Wichita; KSMI-LP, Wichita.
Radio Stations:
California: KBLA(AM), Santa Monica.
Kentucky: WJCE-FM, Russellville.
Louisiana: KMEZ(FM), Belle Chasse; WSMB(AM), WWL(AM) & WLMG(FM), New Orleans.
Missouri: KPNT(FM), Ste. Genevieve.
New York: WBEN(AM), WMJQ(FM) & WWKB(AM), Buffalo; WKSE(FM), Niagara Falls.
Pennsylvania: WGBI(AM) & WGGY(FM), Scranton; WILK(AM) & WKRZ(FM), Wilkes-Barre.
Tennessee: WRVR-FM, Memphis; WLAC(AM), Nashville.

RIVERTON FREMONT TV CLUB INC.

Box 628
113 S. 2nd E
Riverton, WY 82051
Phone: 307-856-3322
Officer:
Bill Willman, Pres.
Represented (legal): Fager & Singer.

LPTV Stations (4):
Wyoming: K08GO, Riverton; K38EK, Shoshoni, Thermopolis & Riverton; K40AQ, Shoshoni, Thermopolis & rural area; K44AW, Shoshoni/West Riverton.

RKM MEDIA INC.

137 Spyglass Lane
Fayetteville, NY 13066
Phone: 315-637-5500
LPTV Stations (1):
New York: W13CR, Rutland.
Other Holdings:
TV.

ROCK POINT SCHOOL INC.

Hwy. 191
Rock Point, AZ 86545
Phone: 520-659-4221
Fax: 520-659-4235
Officers:
James W. Begay Sr., Chmn.
Jimmie C. Begay, Chief Exec. Officer
Mosaddi Mallick, Asst. Dir., Administration
Lucille Begay, Chief Financial Officer
Clarence C. Begay, V.P., School Board
Alice P. Wilson, Secy.
Ownership: Rock Point School Board Inc.
LPTV Stations (1):
Arizona: K56CC, Rock Point.

JOSE LUIS RODRIGUEZ

157 Belmont Ave.
Jersey City, NJ 07304
LPTV Permittees (1):
New York: W44BC, Brentwood.

MIGUEL RODRIGUEZ

17th S V-20 Bay Gardens
Bayamon, PR 00619
LPTV Stations (1):
Puerto Rico: W54AQ, Yaucp.

ROBERT RODRIGUEZ

01-1 107th St.
Villa Carolina, PR 00630
LPTV Permittees (1):
Puerto Rico: W65CJ, Guayama.

CATHERINE J. ROTOLO

2239 Bradywine Dr.
Charlottesville, VA 22901
Phone: 804-973-7954
LPTV Permittees (1):
Alabama: W52CI, Dothan.

ROUNDUP TV TAX DISTRICT

Court House
Roundup, MT 59072
Officers:
Nat Allen, Chmn.
E. H. Satterthwaite, Trustee
J. A. Neisham, Trustee
LPTV Stations (1):
Montana: K06KX, Roundup.
TV Translators:
Montana: K09WS, Roundup; K11FS Roundup; K13AN, Roundup.

HOWARD F. ROYCROFT

555 13th St. NW
Washington, DC 20004
Phone: 202-637-6525
Represented (legal): Hogan & Hartson.
LPTV Stations (1):
Arizona: K18CB, Bullhead City.
TV Translators:
Arizona: K16BP, Cottonwood; K28CW, Flagstaff; K14HG, Kingman; K15CR, Lake Havasu City.
Minnesota: K28DF, Brainerd; K30DK, Bemidji; K63DY, Little Falls; K49CU, Walker.

RUARCH ASSOCIATES

Box 10
123 E. Court St.
Woodstock, VA 22664
Phones: 540-459-8810; 540-459-4285
Fax: 540-459-5834
Officer:
Dr. Arthur D. Stamler, Managing Gen. Partner
Branch Office:
28-1/2 Piccadilly St.
Winchester, VA 22601
Phone: 540-667-2828
Fax: 540-667-3747
Ownership: Dr. Arthur D. Stamler, 22.5%; Virginia I. Stamler, 22.5%; Jack Farrance, 10%; 17 others.
Represented (legal): Borsari & Paxson.
LPTV Stations (2):
Virginia: W28AZ, Winchester & Front Royal; WAZT-LP, Woodstock.
Radio Stations:
Virginia: WAZR(FM), Woodstock.
TV Translators:
Virginia: W24AZ, Harrisonburg, W48AZ, Winchester; W25AZ, Staunton.

ROBERT H. RUARK

No. 218
3172 N. Rainbow Blvd.
Las Vegas, NV 89108-4534
LPTV Permittees (3):
Maine: W20BC, Portland; W22BK, Portland; W62CD, Portland.

RONALD RUBIN

33 Quebec Rd.
Marlboro, NJ 07746
LPTV Permittees (2):
American Samoa: K30EY, Pago Pago; K32EI, Pago Pago.

ROBERT R. RULE

Suite 306
2232 Dell Range Blvd.
Cheyenne, WY 82009-4994
Phone: 307-637-7777
Fax: 307-635-1771
Represented (legal): Pepper & Corazzini.
LPTV Stations (1):
Wyoming: KMAH-LP, Cheyenne.
LPTV Permittees (1):
Wyoming: KPAH-LP, Laramie.
Radio Stations:
Wyoming: Construction permit and 3 pending applications for class A FM stations.

RURAL SERVICES OF CENTRAL MINNESOTA INC.

12 5th Ave. NE
Pelican Rapids, MN 56572
Phone: 218-863-4600
Fax: 218-863-1172
Officers:
Dave Weaklend, Pres.
Michael Ostbye, Chief Financial Officer
Ownership: Lake Region Electric Cooperative.
LPTV Stations (5):
Minnesota: K31CH, Erhard; K39CJ, Erhard; K41CS, Erhard; K43CS, Erhard; K51DC, Erhard.
LPTV Permittees (3):
Minnesota: K33EN, Erhard; K65GG, Erhard; K67GK, Pelican Rapids.

RURAL TELEVISION SYSTEM INC.

6205-A Franktown Rd.
Carson City, NV 89701
LPTV Permittees (1):
Montana: K42DH, Shepherd/Hurtley/Worden.
Other Holdings:
MMDS.

RUSSELL COMMUNICATIONS

407 E. Morningside Circle
Fullerton, CA 92635-3544
Phone: 714-879-6000
Officers:
James H. Russell, Chmn.-Pres.
Lahoma A. Russell, Secy.-Treas.
LPTV Stations (1):
Wyoming: K09UO, Sheridan.

JAMES RUTHERFORD

Chebacco Ranch
South Effingham, NH 03882
Phone: 603-522-3211
Fax: 603-522-8970
LPTV Permittees (1):
New Hampshire: W30BC, South Effingham.

STEPHEN SAFFOLD

979 Piedmont Dr.
Sacramento, CA 95822
Phone: 916-442-6566
LPTV Permittees (1):
Michigan: W15BM, Traverse City.

SAGE BROADCASTING CORP.

406 S. Irving St.
San Angelo, TX 76903
Phone: 915-658-2666
Officers:
Raymond Schindler, Pres.
Bill Carter, V.P. & Gen. Mgr.
Jamie George, Controller
Branch Office:
KIDY-TV
1049 N. 3rd
Suite 705
Abilene, TX 79601
Phone: 915-673-2345
Fax: 915-672-4816
Ownership: Dane P. Schindler, 32%; Suzanne S. Brown, 32%; Sherry S. Hawk, 32%; Anne-Marie Attemir-Carter, 3%; Oliver Bell & Rosetta Bell, 1% jointly.
Represented (legal): Rosenman & Colin.
LPTV Stations (3):
Texas: KIDZ-LP, Abilene; KIDU-LP, Brownwood; K43ES, Stamford.
LPTV Permittees (2):
Texas: K59FX, Albany; K50EI, Oplim.
Radio Stations:
Texas: KVLG(AM) & KBUK(FM) La Grange.
Other Holdings:
TV.

ST. AUGUSTINE'S COLLEGE

1315 Oakwood Ave.
Raleigh, NC 27611
Phone: 919-516-4750
Fax: 919-516-4425
Officers:
James N. Wade, Chmn.
Dr. Bernard W. Franklin, Pres. & Chief Exec. Officer
Eugene Nicholas, Chief Financial Officer
LPTV Stations (1):
North Carolina: W68BK, Raleigh.
Radio Stations:
North Carolina: WAUG(AM), New Hope.

CITY OF ST. PETERSBURG

175 5th St. N
St. Petersburg, FL 33701
Phone: 813-893-7050
LPTV Stations (1):
Florida: W35AJ, St. Petersburg.

SAINTE LIMITED

Box 4159
Modesto, CA 95352-4159
Phone: 209-523-0777
Fax: 209-523-0898

Ownership: Chester Smith & Naomi L. Smith, Gen. Partners, 53% jointly; Sainte Network Corp., Gen. Partner, 1%; Marie E. Christoferson, Trustee, 18%; Bernard Hennings, 5%; Albert J. Chance, 5.5%; J. W. Jensen, 5%; Lena M. Smith, 5%; Truda P. Davis, 5%; David Helsten, 1%.
 Represented (legal): Fletcher, Heald & Hildreth.
 TV Stations (1):
 California: K60ES, Sacramento.
 Other Holdings:

SALISBURY EDUCATIONAL BROADCASTING FOUNDATION
 186
 Salisbury, MD 21801
 LPTV Permittees (1):
 Maryland: W38BN, Salisbury.

SHISH KOOTENAI COLLEGE
 117
 Kalispell, MT 59855
 Phone: 406-675-4800
 Fax: 406-675-4801
 Officers:
 McDonald, Chief Exec. Officer
 Eve, Chief Financial Officer
 Represented (legal): Schwartz, Woods & Miller.
 TV Stations (1):
 Montana: K25CL, Pablo/Ronan.
 Translators:
 Montana: K48EG, Artee; K20CP, Elmo; K28CF, Ignatius.

MON RIVER COMMUNICATIONS
 10 S. Regal St.
 Skaneateles, WA 99223
 Phone: 509-448-2828
 Fax: 509-448-3815
 Officers:
 Bert J. Hamacher, Chmn. & Chief Exec. Officer
 Lisa Bauer, Chief Financial Officer
 Ownership: Robert J. Hamacher, Gen. Partner; BusDan Inc., Gen. Partner. See listing for 914 Broadcasting Inc.
 TV Stations (6):
 Idaho: K47BW, Lewiston, ID-Clarkston, WA; 20BZ, Sandpoint.
 Washington: K44CK, Chelan; K09UP, Colville; K35BJ, Ellisford; K31AH, Omak/Okanogan.

GREEN SAMPLES
 10 W. Nobel Ave.
 Santa Ana, CA 92707
 Phone: 714-546-1346
 LPTV Permittees (3):
 Tennessee: W26BO, Memphis; W46CO, Memphis; W68DB, Memphis.

SAN ANTONIO BROADCASTING CORP.
 16 Amy Court
 Moore, OK 73160
 Phone: 405-672-1405
 TV Stations (1):
 Texas: K19DC, San Antonio.

SAN ANTONIO CHANNEL 2 INC.
 Interpark
 Suite 503
 San Antonio, TX 78216
 Phone: 512-494-6565
 Fax: 512-494-5037
 Ownership: Bob A. Roth Sr., Pres.
 Represented (legal): Cohn & Marks.
 TV Stations (1):
 Texas: K02MX, San Antonio.

SAN ANTONIO COLLEGE
 1300 San Pedro Ave., RTV
 San Antonio, TX 78212-4299
 Phone: 210-733-2793
 Fax: 210-733-2338
 Officers:
 Dr. Ruth Burgos-Sasscer, Pres.
 Dr. Robert Ramsey, Chief Exec. Officer
 LPTV Stations (1):
 Texas: K48DS, San Antonio.
 Radio Stations:
 Texas: KSYM-FM, San Antonio.

SAN BERNARDINO COUNTY
 610 E. Main St.
 Barstow, CA 92311
 Phone: 909-387-5942
 LPTV Stations (2):
 California: K67AZ, Daggett; KTSK-LP, Daggett.
 LPTV Permittees (3):
 California: K50EW, Lucerne Valley; K32EM, Morongo Valley; K34EU, Morongo Valley.

SAN JUAN BASIN AREA VOCATIONAL-TECHNICAL SCHOOL
 Box 970
 Cortez, CO 81321
 Phone: 303-565-8457
 Fax: 303-565-8457
 Officers:
 Howard N. Acott, Chief Exec. Officer
 Jeanine Nunn, Chief Financial Officer
 Ownership: State of Colorado/Montezuma County School Districts.
 LPTV Stations (1):
 Colorado: K41DE, Cortez & Mancos.

SAN YSIDRO BROADCASTING CORP.
 318 E. San Ysidro Blvd.
 San Ysidro, CA 92073
 Phone: 619-428-2565
 LPTV Permittees (1):
 California: K43DM, Escondido & San Marcos.

DEWEY SANFORD
 Box 550
 Grenada, MS 38902-0550
 Phone: 601-226-1354
 LPTV Stations (1):
 Mississippi: W13CS, Grenada.

E. NICHOLAS SANGRINETTI
 Box 608
 Barre, VT 05641
 LPTV Permittees (1):
 Vermont: W61CE, Rutland.

SANPETE TV CORP.
 3882 South 850 West
 Bountiful, UT 84010
 LPTV Stations (1):
 Utah: K28AG, Manti/Ephraim.

ROBERT SANTORE
 No. 210
 9 E. Exchange Place
 Salt Lake City, UT 84111
 LPTV Permittees (4):
 New York: W51CM, Rochester.
 South Carolina: W34CB, Myrtle Beach; W59CU, Myrtle Beach; W67DI, Myrtle Beach.

GONZALO A. SANTOS
 Rte. 3
 Box 186
 Thompsonville, IL 62890
 Phone: 618-627-2741
 LPTV Permittees (3):
 Oregon: K22FC, Grants Pass; K05CE, Lakeview.
 Texas: K57GO, San Antonio.

SATELLITE VIDEO BROADCASTING
 Box 557
 Mechanicsville, MD 20659
 LPTV Stations (1):
 Maryland: W52AX, Leonardtown.

JAMES W. SATTERFIELD
 Box 405
 West Union, SC 29696
 Phone: 808-638-2062
 LPTV Permittees (4):
 Louisiana: K38EG, Alexandria; K41DX, Alexandria.
 Tennessee: W22BR, Jackson.
 Texas: K65GN, Wichita Falls.

SAUL'S HARBOR PENTECOSTAL CHURCH
 215 Leland Ave.
 Utica, NY 13502
 LPTV Stations (1):
 New York: W27BJ, Utica.

RONNA SAURO
 2809 Pine St.
 San Francisco, CA 94115
 LPTV Permittees (1):
 Oregon: K28EW, Grants Pass.

WILLIAM H. SAURO
 2809 Pine St.
 San Francisco, CA 94115
 Phone: 415-775-9552
 Fax: 415-775-9536
 LPTV Stations (1):
 Arizona: KHSK-LP, Phoenix.

SAWTOOTH COMMUNICATIONS
 1866 E. Chisholm Dr.
 Nampa, ID 83687
 LPTV Permittees (1):
 Idaho: K27DX, McCall.

CAROL SCHAID
 1522 Augusta Dr.
 Ada, OK 74820
 Phone: 405-332-8546
 LPTV Permittees (1):
 Oklahoma: K40EU, Lawton.

SCHINDLER COMMUNITY TV SERVICES
 Box 297
 Belcourt, ND 58316
 LPTV Stations (7):
 North Dakota: K53DH, Belcourt; K55FH, Belcourt; K57EY, Belcourt; K59DM, Belcourt; K61EF, Turtle Mountain Indian Reservation; K63ER, Turtle Mountain Indian Reservation; K65FE, Turtle Mountain Indian Reservation.
 LPTV Permittees (1):
 North Dakota: K51EX, Turtle Mountain Indian Reservation.

WALTER SCHINDLER
 1036 E. 8th St.
 Oakland, CA 94606
 LPTV Permittees (1):
 South Carolina: W65DB, Myrtle Beach.

KARL A. SCHMIDT
 2762 24th St.
 Greeley, CO 80631
 Phone: 303-330-9251
 LPTV Permittees (1):
 Tennessee: W66CG, Acton.

LARRY L. SCHRECONOST
 Box 1032
 Indiana, PA 15701-1032

Phone: 412-349-2511
 LPTV Permittees (1):
 Pennsylvania: W30BI, Meadville.

VERONICA D. SCHUETTER
 3820 Chapparral Dr.
 Fairfield, CA 94533
 Phone: 707-429-0466
 LPTV Permittees (1):
 Minnesota: K58EQ, Walker.

SCOTTS VALLEY GROUP INC.
 Box 66507
 Scotts Valley, CA 95066
 LPTV Stations (2):
 Nevada: K63DN, Reno; K66CH, Reno.

DIocese OF SCRANTON
 Catholic Television
 400 Wyoming Ave.
 Scranton, PA 18503-1272
 Phone: 717-346-8953
 Fax: 717-346-8958
 Officers:
 Rev. James C. Timlin, Pres.
 Maria Orzel, Exec. Dir., Communications
 James Brennan, CTV Mgr.
 Ownership: Bishop James C. Timlin, Trustee.
 Represented (legal): Pepper & Corazzini.
 LPTV Stations (2):
 Pennsylvania: W41AQ, Berwick-Sybertsville; W07BV, Wilkes-Barre/Pittston.
 ITFS Stations:
 WNC326, Wilkes-Barre, PA.

E.W. SCRIPPS CO.
 312 Walnut St.
 28th Floor
 Cincinnati, OH 45202
 Phone: 513-977-3000
 Fax: 513-997-3768; 513-997-3721
 Web Site: <http://www.scripps.com>
 Officers:
 Lawrence A. Leser, Chmn.
 William R. Burleigh, Pres. & Chief Exec. Officer
 Ownership: Publicly held.
 Represented (legal): Baker & Hostetler.
 LPTV Stations (1):
 Arizona: K44CN, Cottonwood.
 Other Holdings:
 TV, cable, newspapers.

SEACOAST BROADCASTING CO. INC.
 47 Winnacunnet Rd.
 Hampton, NH 03844
 Officers:
 Guenter Marksteiner, Chief Exec. Officer
 Steven Ellis, Secy.-Treas.
 Ownership: Guenter Marksteiner.
 Represented (legal): Fletcher, Heald & Hildreth.
 LPTV Permittees (1):
 New Hampshire: W23AM, Hampton Falls.

SEBRING TELEVISION CORP.
 Box 3753
 Sebring, FL 33871
 Phone: 914-382-8695
 LPTV Stations (2):
 Florida: W04CX, Fort Pierce; W08DK, Fort Pierce-Sunland Gardens-Hutchinson Island & Paradise Park.

SELECT BUSINESS RESOURCES INC.
 Suite 192
 4411 Bee Ridge Rd.
 Sarasota, FL 34232
 LPTV Stations (1):
 Florida: W56CN, Venice.

SELECTIVE TV INC.
 Box 665
 2308 S. Broadway

LPTV Ownership

Alexandria, MN 56308
Phone: 320-763-5924

Officers:

Charles G. Bundy, Pres.
Michael Gregor, V.P.
Ann Malmgren, Secy.-Treas.
Ownership: Non-profit organization.
Represented (legal): Rosenman & Colin.
LPTV Stations (13):

Minnesota: K16CO, Alexandria; K18DG, Alexandria; K26CL, Alexandria; K28BT, Alexandria; K30AF, Alexandria; K32EB, Alexandria; K34AF, Alexandria; K48DV, Alexandria; K50DB, Alexandria; K52DZ, Alexandria; K58DS, Alexandria; K60EJ, Alexandria; K62AU, Alexandria.

TV Translators:

Minnesota: K24AE, Alexandria; K36AA, Alexandria; K38AC, Alexandria; K40AA, Alexandria; K62AU, Alexandria.

SEVEN STAR TELEVISION

Box 5527

Fullerton, CA 92635

LPTV Stations (1):

Nebraska: K42BG, Scottsbluff.

SEVENOAKS CO.

Box 521060

Tulsa, OK 74152

LPTV Permittees (1):

Puerto Rico: W65BQ, Mayaguez.

MARK S. SEVERENCE

71-355 Halgar Rd.

Rancho Mirage, CA 92270

LPTV Permittees (1):

Nevada: K29CD, Lake Tahoe.

SHAFER TRANSLATOR INC.

415 Barnes

Alva, OK 73717

Phone: 405-256-2254

LPTV Stations (6):

Oklahoma: K20BR, Gage, Fargo, Fort Supply & May; K18BV, May, Gage & Fargo; K49DO, Seiling; K51EB, Seiling; K59EE, Woodward; K69DH, Woodward/Mooreland/Waynoka.

LPTV Permittees (2):

Oklahoma: K56FK, Alva & Cherokee; K58EM, Alva & Cherokee.

JOSEPH W. SHAFFER

3050 Post Oak Blvd.

Houston, TX 77056

Phone: 713-621-4499

Fax: 713-621-5751

LPTV Stations (2):

New Mexico: K45DL, Albuquerque; K68EO, Albuquerque.

LPTV Permittees (2):

Florida: W21BK, Tallahassee.

Texas: K20EP, Austin.

Radio Stations:

Texas: KYTX-FM, Beeville.

SHAHEEN BROADCASTERS INC.

501 Bowtown Rd.

Delaware, OH 43015

Officers:

Jim Shaheen, Pres.

Sylvia Shaheen, Secy.-Treas.

LPTV Stations (1):

Ohio: W56CA, Delaware.

NORMAN R. SHARPE

1817 W. Wescott Dr.

Phoenix, AZ 85027

Phone: 602-582-8087

LPTV Stations (1):

Arizona: K30EP, Wickenburg.

HORACE & ALMA SHARROCKS

931 Litchfield Ave.

Sebastopol, CA 95472

Phones: 707-823-3003; 707-824-1843

LPTV Permittees (1):

Illinois: W45BM, Quincy.

Other Holdings:

Cellular telephone: Specialized Mobile Radio.

BARBARA SHARSTEIN

No. 3

5 Burnett Ave. N

San Francisco, CA 94131

Phone: 415-285-7250

LPTV Permittees (1):

Illinois: W36BS, Quincy.

DOUGLAS SHELDahl

109 Oak Blvd.

Huxley, IA 50124

LPTV Stations (2):

Iowa: K38DU, Sioux City.

Wisconsin: W44BF, La Crosse.

LPTV Permittees (2):

Iowa: K39DF, Council Bluffs.

Kentucky: W42BM, Owensboro.

R. B. SHELDahl

6825 N.W. 100th St.

Johnston, IA 50131

LPTV Stations (3):

Iowa: K45CQ, Council Bluffs; K23DM, Des Moines; K35CF, Des Moines.

LPTV Permittees (1):

Nebraska: K53EY, Omaha.

JOANNA LYN SHELTON

6125 Airport Freeway

Fort Worth, TX 76117

LPTV Stations (2):

Oklahoma: K19EA, Oklahoma City; K25FF, Tulsa.

LPTV Permittees (1):

Alabama: W28BR, Birmingham.

SHENANDOAH COMMUNICATIONS CO.

Box 473

Stuarts Draft, VA 24477

Phone: 703-337-4346

LPTV Permittees (1):

Virginia: W17BR, Augusta County.

SHERJAN BROADCASTING CO. INC.

5th Floor

4601 Sheridan St.

Hollywood, FL 33021

Phone: 305-381-8417

Officers:

Vasquez Santoni, Chmn.

Sherwin Grossman, Pres.

Alberto Stark, Chief Exec. Officer

Pierre Jaspas, Chief Operating Officer

Orlando Rojas, Chief Financial Officer

Branch Office:

Lotus Hispanic Reps

50 E. 42nd St.

New York, NY 10017

Phone: 212-697-7601

Represented (legal): Arent Fox Kintner Plotkin & Kahn.

LPTV Stations (1):

Florida: WJAN-LP, Miami.

SHIELDS VALLEY TV TAX DISTRICT

Box 162

Clyde Park, MT 59018

LPTV Stations (1):

Montana: K17BT, Livingston.

SHORELINE BROADCASTING

4117 Van Buren St.

Hollywood, CA 95472

LPTV Permittees (1):

Florida: W04CC, Fort Myers.

ROBERT H. SHREFFLER

1817 Northwood Dr.

Clearwater, FL 34624

LPTV Permittees (1):

Pennsylvania: W10CB, Wilkes-Barre.

SIERRA BROADCASTING CO.

1500 Foremaster Lane

Las Vegas, NV 89101

Phone: 702-642-3333

Fax: 702-657-3423

Officers:

James E. Rogers, Pres.

Joan Zucker, Chief Financial Officer

Cindy Heinrich, Secy.

Louis Wiener Jr., Treas. & Exec. V.P.

Branch Office:

1790 Vassar St.

Reno, NV 89502

Phone: 702-322-4444

Ownership: Sunbelt Broadcasting Co. (see listing). Sunbelt also owns Coronado Communications Co. (see listing in Commercial TV Station Ownership).

Represented (legal): James E. Rogers.

LPTV Stations (1):

California: K56BW, Tahoe City.

SIERRA JOINT COMMUNITY COLLEGE DISTRICT

5000 Rocklin Rd.

Rocklin, CA 95677

Phone: 916-781-0406

Fax: 916-781-0455

Officers:

Kevin M. Ramirez, Pres. & District Superintendent

Debra Furtado, Asst. Dean, Learning Resources Center

LPTV Stations (1):

California: K16CX, Grass Valley.

SIGNAL BROADCASTING

Box 980

Quebradillas, PR 00678

Ownership: Jose J. Arzuaga, 51%; Juan G. Padin, 49%. Arzuaga owns 51% of Arzuaga & Martinez Assoc. (see listing).

LPTV Stations (1):

Puerto Rico: WREI-LP, Quebradillas.

MARK SILBERMAN

No. 107

100 N. Doheny Rd.

Los Angeles, CA 90048

Phone: 310-550-7718

LPTV Permittees (5):

Arkansas: K63FX, El Dorado.

California: K52FK, Eureka.

Illinois: W61CO, Quincy.

Iowa: K55GS, Ottumwa.

Kentucky: W54CI, Talbert.

SILVER KING COMMUNICATIONS INC.

2425 Olympic Blvd.

West Tower, 6th Floor

Santa Monica, CA 90404

Phone: 310-247-7905

Fax: 310-247-7929

Officers:

Barry Diller, Chmn. & Chief Exec. Officer

James Miller, Controller & Interim Chief Financial Officer

Adam Ware, Exec. V.P., Bcstg.

Michael Drayer, Exec. V.P., Gen. Counsel & Secy.

Doug Binzak, Exec. V.P., Bcstg.
Lia Hernandez, Exec. V.P., Compliance
Joe Centorino, Sr. V.P., Engineering

Branch Office:

152 W. 57th St.

38th Floor

New York, NY 10019

Phone: 212-247-5877

Fax: 212-974-3290

Ownership: Barry Diller, Silver Manager Co. & Liberty Media. For other holdings, Silver King in Ownership of Commercial Stations.

Represented (legal): Wiley, Rein & Field Baker & McKenzie.

LPTV Stations (21):

Alabama: W34BI, Birmingham; W52BF, bile.

Arizona: K21CX, Tucson.

Florida: W36AJ, Jacksonville; W31BB, Percola; W24BF, St. Petersburg.

Illinois: W39BH, Champaign; W33AY, Springfield.

Iowa: K41DD, Des Moines.

Kansas: K15DD, Wichita.

Louisiana: K14IE, New Orleans.

Minnesota: K35CY, Minneapolis.

Missouri: K26CR, Kansas City; K210D, Louis.

North Carolina: W58CD, Raleigh.

Ohio: W13BN, Columbus.

Oklahoma: K39CW, Tulsa.

Tennessee: W56CM, Knoxville.

Virginia: W56CS, Portsmouth; W56R, Roanoke.

West Virginia: W17BH, Huntington.

LPTV Permittees (2):

Georgia: W24AL, Atlanta.

Ohio: W39AV, Dayton.

Other Holdings:

TV.

Production: Telemation Inc. (a division of Silver King Communications Inc.). Located in Los Angeles.

SINCLAIR COMMUNICATIONS INC.

2000 W. 41st St.

Baltimore, MD 21211

Phone: 410-467-5005

Fax: 410-467-5043

Officers:

David D. Smith, Pres.

J. Duncan Smith, V.P. & Secy.

Robert E. Smith, V.P. & Treas.

Frederick G. Smith, V.P. & Asst. Secy.

David B. Amy, Chief Financial Officer

Ownership: David D. Smith, Frederick G. Smith, Duncan J. Smith & Robert E. Smith Principals.

Represented (legal): Fisher Wayland Cooper Leader & Zaragoza L.L.P.

LPTV Stations (1):

Alabama: W62BG, Birmingham.

Other Holdings:

TV.

SIouxLAND CHRISTIAN BROADCASTING

1000 E. 41st St.

Sioux Falls, SD 57105

Phone: 605-332-5565

Officers:

Mike Nichols, Chmn.

Trent Slyter, Chief Exec. Officer

Roger Swanson, Secy.-Treas.

Represented (legal): Woods, Fuller & Schultz.

LPTV Stations (1):

South Dakota: K53EG, Sioux Falls.

SITKA SCHOOL DISTRICT

300 Kostromenoff St.

Sitka, AK 99835

Phone: 907-747-8622

Fax: 907-747-5330

er:
 Holst, Superintendent
 Stations (1):
 a: K03GJ, Sitka.

SIVLEY COMMUNICATIONS SYSTEM

B381
 R 1
 Ky, KY 40737
 Phone: 606-558-8604

Officers:
 Charles E. Sivley, Pres.
 Linda Sivley, Chief Exec. Officer
 Ownership: Charles Sivley.
 Stations (1):
 Kentucky: W488D, Corbin.
 Stations:
 Kentucky: WVCT(FM), Keavy.

MAREN SKAGGS

24 Southview
 Eugene, OR 97403
 Phone: 918-336-3742
 Permits (3):
 Louisiana: K63FZ, Monroe; K65GS, Monroe;
 7G0, Monroe.

INNER BROADCASTING INC.

4 Van Buren St.
 Hollywood, FL 33021
 Stations (1):
 Florida: W27AQ, Fort Lauderdale.

MAEL A. SLEEZER

1 Park St.
 Bakersville, NY 12078
 Stations (1):
 New York: W49BA, Gloversville.

PINK SMID

Center St.
 Millers Rest, SC 29690
 Permits (2):
 Minnesota: K19ED, Walker.
 Wyoming: K34ED, Gillette.

DAVID A. SMITH

11: Ross St.
 Anson, ID 83406
 Permits (1):
 Idaho: K16EE, Rexburg.

ETH C. SMITH

11: Mill St.
 Fourche, SD 57717
 Stations (1):
 Washington: K51CU, Spokane.

KEN L. SMITH

4 Buchanan St.
 Collins, CO 80525
 Permits (4):
 Colorado: K46ER, Twin Falls; K48FQ, Twin Falls;
 W4FN, Twin Falls; K56GA, Twin Falls.

BERT B. SMITH

4 Buchanan St.
 Collins, CO 80525
 Permits (2):
 Colorado: K47FG, Twin Falls; K55HM, Twin Falls.

ER L.D. SMITH

300 Northgate
 Sheffield, MI 48076
 Permits (1):
 Michigan: W20BQ, Petoskey.

EN CRAIG SMITHORUNAN

Midland Rd.
 Sula, AL 36701

Phone: 205-875-4037
 LPTV Permits (4):
 Mississippi: W28BV, Greenville; W44BN,
 Greenville; W56DP, Greenville; W64CJ,
 Greenville.

SMOKY VALLEY TV DISTRICT

HC60, Box 378105
 Round Mountain, NV 89045
 Phone: 702-377-1311
 Officers:
 Marianne Firebaugh, Chmn. & Pres.
 Charles Bennett, Secy.-Treas.
 LPTV Stations (3):
 Nevada: K09WK, Smoky Valley & Hadley;
 K11TX, Smoky Valley & Hadley; K13WX,
 Smoky Valley & Hadley.

SODA MOUNTAIN BROADCASTING INC.

2225 Coburg Rd.
 Eugene, OR 97401
 Phone: 541-485-5611
 Officers:
 Carolyn S. Chambers, Chmn. & Chief Exec.
 Officer
 Scott Chambers, Pres. & Chief Operating Offi-
 cer
 James Plummer, Chief Financial Officer
 Jack Lawrence, Exec. V.P.
 John C. Ohm, Secy.-Treas.
 Ownership: Carolyn S. Chambers, see Cham-
 bers Communications Corp. in Ownership of
 Commercial TV Stations.
 LPTV Stations (1):
 Oregon: K52AS, Altamont/Klamath Falls.

JAMES O. SOMERVILLE

4188 Rte. 96-A
 Geneva, NY 14456
 Phone: 315-585-6307
 LPTV Permits (2):
 New York: W19BR, Plattsburgh; W49BI, Platts-
 burgh.

SON BROADCASTING INC.

Box 4338
 Albuquerque, NM 87196
 Phone: 505-345-1991
 Officers:
 Belmarino R. Gonzales, Pres.
 Angie Gonzales, V.P.
 Marcimiliano Baca, V.P.
 Ted R. Gonzales, Secy.
 Vickie A. Archiveque, Treas.

Branch Office:
 216-TV E. Frontage Rd
 Santa Fe, NM 87505
 Phone: 505-473-1111
 Ownership: Non-stock, non-profit corp.
 Represented (legal): Dan Sosa & Charles Solo-
 mon.
 LPTV Stations (2):
 New Mexico: K61EQ, Albuquerque; K28CE,
 Socorro.
 TV Translator:
 New Mexico: K51DM, Antonito; K58DW, Taos.
 Other Holdings:
 TV.

EARL RAY SORENSON

2610 Via Corona
 Bullhead City, AZ 86442
 Phone: 602-763-4772
 LPTV Stations (1):
 Nevada: K28EU, Laughlin & Bullhead City, AZ.

SOUTH CENTRAL COMMUNICATIONS CORP.

1162 Mount Auburn Rd.
 Evansville, IN 47720
 Phone: 812-464-1150

Fax: 812-426-7928
 Officers:
 John D. Engelbrecht, Pres., Chief Exec. & Op-
 erating Officer
 Robert Shirel, Chief Financial Officer

Branch Office:
 504 Rosedale Ave.
 Nashville, TN 37204
 Phone: 615-259-9370
 Ownership: John D. Engelbrecht, 82%; John P.
 Engelbrecht, 13%; Bettie A. Engelbrecht, 5%.
 Represented (legal): Bryan Cave.
 LPTV Stations (10):
 Indiana: W52AZ, Evansville; WIKY-LP, Evans-
 ville; WJPS-LP, Evansville; W66CT, Mount
 Vernon.
 Kentucky: W49AX, Louisville.
 Tennessee: WEZK-LP, Knoxville; W68CG,
 Nashville; WJDE-LP, Nashville; WRMX-LP,
 Nashville; WHYH-LP, Sevierville.
 LPTV Permits (1):
 Indiana: WEOA-LP, Evansville.
 Radio Stations:
 Indiana: WJPS-FM, WIKY-FM & WJPS-AM,
 Evansville.
 Tennessee: WIMZ-AM-FM & WJBX-FM, Knox-
 ville; WJXA-FM & WRMX-FM, Nashville.

SOUTH CENTRAL ELECTRIC ASSN.

Box 150
 County Rd. W
 St. James, MN 56081
 Phone: 507-375-3164
 LPTV Stations (2):
 Minnesota: K18EY, Frost; K27FI, Frost.
 LPTV Permits (3):
 Minnesota: K31EF, Frost; K33EC, Frost;
 K65FW, Frost.

SOUTH FLORIDA PUBLIC TELECOMMUNICATIONS INC.

Box 6607
 West Palm Beach, FL 33405
 Phone: 407-737-8000
 Fax: 407-369-3067
 Officers:
 Robert H. Santom, Chmn.
 Mary Souder, Pres. & Chief Exec. Officer
 Represented (legal): Schwartz, Woods &
 Miller.
 LPTV Stations (1):
 Florida: W44AY, Fort Pierce.
 Radio Stations:
 Florida: WKEL-FM, West Palm Beach.
 Other Holdings:
 TV.

SOUTH JERSEY RADIO INC.

1601 New Rd.
 Linwood, NJ 08221
 Phone: 609-927-0444
 Fax: 609-927-7014
 Officers:
 Howard L. Green, Chmn. & Chief Exec. Officer
 Mark Moss, Engineering Dir.
 Represented (legal): Cordon & Kelly.
 LPTV Permits (1):
 New Jersey: W07CE, Atlantic City.
 Radio Stations:
 Delaware: WECY-AM-FM, Seaford.
 New Jersey: WOND(AM), Pleasantville,
 WMGM(FM), Atlantic City.
 Other Holdings:
 See Howard Green Group in Commercial TV
 Station Ownership.

SOUTHERN BROADCASTING CORP.

212 Starling Ave.
 Martinsville, VA 24112
 Phone: 703-638-8700
 LPTV Stations (1):
 Virginia: W57BZ, Martinsville.

SOUTHERN GREENLEE COUNTY TV ASSN. INC.

222 N. Hwy. 75
 Duncan, AZ 85534
 LPTV Stations (11):
 Arizona: K33DA, Duncan; K35CP, Duncan;
 K39CM, Duncan; K41CV, Duncan; K43CN,
 Duncan; K47DA, Duncan; K51DG, Duncan;
 K53DL, Duncan; K57CU, Duncan, Franklin,
 Loma Linda, Sheldon, Verde Lee & York, AZ
 & Virden, NM (azimuth 1); Artesia, Cactus,
 Central, Lone Star, Safford, San Jose, Solo-
 mon, Thatcher & Pima, AZ (azimuth 2);
 K65CM, Duncan, Franklin, Loma Linda,
 Sheldon, Verde Lee & York, AZ & Virden, NM
 (azimuth 1); Artesia, Cactus, Central, Lone
 Star, Safford, San Jose, Solomon, Thatcher
 & Pima, AZ (azimuth 2); K69DG, Duncan,
 Franklin, Loma Linda, Sheldon, Verde Lee &
 York, AZ & Virden, NM (azimuth 1); Artesia,
 Cactus, Central, Lone Star, Safford, San
 Jose, Solomon, Thatcher & Pima, AZ (azi-
 muth 2).

SOUTHTOWN'S CHRISTIAN CENTER INC.

2095 Lakeview Rd.
 Box 32
 Lakeview, NY 14085
 Phone: 716-627-4038
 Fax: 716-627-7999
 Officers:
 Thomas M. Smardz, Chmn. & Chief Exec. Of-
 ficer
 Thomas Scanlon, Chief Operating Officer
 C. John McCracken, Chief Financial Officer
 Represented (legal): Joseph E. Dunne III.
 LPTV Stations (1):
 New York: W39BC, Hamburg.

SOUTHWEST BROADCASTING CO. INC.

5405 Stockdale Hwy. 206
 Bakersfield, CA 93309
 Phone: 805-833-5733
 Fax: 805-833-5730
 LPTV Stations (1):
 California: K33BY, Bakersfield.

SOUTHWEST COLORADO TV TRANSLATOR ASSN.

Box 158
 Cortez, CO 81321
 Phone: 303-565-2121
 Ownership: State government entity.
 Represented (legal): Kent Williamson.
 LPTV Stations (33):
 Colorado: K09DM, Cortez (Madden Peak) &
 Red Mesa rur; K07UY, Cortez; K24CH,
 Cortez; K26CI, Cortez; K28EB, Cortez;
 K33AE, Cortez; K51DB, Cortez; K59CF,
 Cortez; K57EX, Cortez & Dolores; K16CT,
 Cortez & Mancos; K18DR, Cortez & Man-
 cos; K20DI, Cortez & Mancos; K22CU,
 Cortez & Mancos; K35CH, Cortez & Mancos;
 K11LP, Cortez, Dolores & Mancos; K02OG,
 Dolores; K04NK, Dolores; K05GA, Dolores;
 K08LL, Dolores; K10MZ, Dolores; K13AT,
 Dolores; K48BK, Dove Creek; K67CO, Dove
 Creek; K02OU, Ismay Canyon; K0400, Is-
 may Canyon; K05JW, Ismay Canyon;
 K31CT, Mancos; K08MI, McElmo Canyon;
 K10OE, McElmo Canyon; K02OS, Weber
 Canyon; K04ON, Weber Canyon; K08MB,
 Weber Canyon; K10OD, Weber Canyon.
 LPTV Permits (3):
 Colorado: K10NY, Ismay Canyon; K13XG, Is-
 may Canyon; K13XH, Weber Canyon.
 TV Translator: The following LPTV stations are
 operating as translators.
 Colorado: K07UY, K33AE, K51DB & K59CF,
 Cortez; K57EX, Cortez & Dolores; K16CT,
 K18DR, K20DI, K22CU & K35CH, Cortez &
 Mancos; K11LP, Cortez, Dolores & Mancos;

LPTV Ownership

K09DM, Cortez (Madden Peak) & Red Mesa rural area.

LARRY W. SPARKS

Box 181
Rural Rte. 3
Carthage, MO 64836
Phone: 417-358-9183
LPTV Stations (1):
Missouri: K05KD, Carthage.

SPECCHIO DEVELOPERS LTD.

Box 846
233 N. Garrard
Rantoul, IL 61866
LPTV Stations (2):
Illinois: W52BR, Champaign & Urbana;
W63BX, Champaign & Urbana.
LPTV Permittees (3):
Illinois: W69CX, Champaign; W38BV, Peoria;
W54CA, Peoria.
Other Holdings:
MDS, MMDS.

SPECTRUM MEDIA

605 Green Meadow
Colleyville, TX 76034
Ownership: Mary H. Atkins.
LPTV Stations (1):
Texas: K56DF, Amarillo.

SPIRIT PRODUCTIONS INC.

Box 3161
Tequesta, FL 33469
Phone: 407-746-0170
LPTV Stations (1):
Florida: W09BU, Jupiter.

SPOKANE TELEVISION INC.

500 W. Boone Ave.
Spokane, WA 99201
Phone: 509-324-4000
Ownership: Morgan Murphy Stations (see listing).
LPTV Stations (2):
Idaho: K20EM, Coeur d'Alene.
Washington: K30AJ, Wenatchee/East Wenatchee.

SPRINGER BROADCASTING

1240 Villa Maria
Bryan, TX 77802
Phone: 409-776-1240
LPTV Stations (1):
Texas: K28AK, College Station.

D.J. STANDLEY

2852 Williamette
Eugene, OR 97405
Phone: 503-465-9442
LPTV Permittees (6):
Hawaii: K39EM, Hilo; K41EH, Hilo; K43ET, Hilo; K47FA, Hilo; K52FE, Hilo.
Kansas: K58EH, Caney.

SUSAN M. STANDLEY

Suite 399
2852 Williamette
Eugene, OR 97405
Phone: 503-465-9442
LPTV Permittees (2):
Hawaii: K66FL, Hilo; K68EX, Hilo.

STARCOM INC.

Box 8
Robbins Ave.
Graettinger, IA 51342
Phone: 712-859-3300

Officers:

David M. Jacobson, Chmn. & Pres.
Trevor Bonstetter, Chief Exec. & Operating Officer
Martin Currans, Chief Financial Officer & Secy.-Treas.
Robert Louwagie, V.P.
Ownership: River Valley Telephone Co-op.
LPTV Stations (1):
Minnesota: WCMN-LP, St. Cloud-Sartell-Sauk Rapids.
Other Holdings:
Cable, MDS, MMDS.

CARL STARK

312 W. 20th St.
New York, NY 10011
Phone: 212-929-2114
LPTV Permittees (1):
Louisiana: K16DK, Alexandria.

STEPHEN COMMUNICATIONS INC.

1152 Gilmer Dr.
Salt Lake City, UT 84105
Phone: 801-582-0381
Fax: 801-582-4601
Officer:
Stephen A. Merrill, Chief Exec. Officer
J. Colette Merrill, Secy.-Treas.
Ownership: Stephen A. Merrill.
Represented (legal): Rini, Coran & Lancellotta, P.C.
LPTV Permittees (3):
Iowa: K22ET, Cedar Rapids; K55HF, Cedar Rapids; K57GQ, Cedar Rapids.
Other Holdings:
MMDS.

ERNA H. STEWART

2104 Hawley Dr.
Vista, CA 92084
LPTV Permittees (1):
Georgia: W08DM, Colquitt.

STUART TOWER CORP.

Box 1574
Jensen Beach, FL 34958
Officers:
August F. Gabriel, Pres.
Lorraine P. Gabriel, V.P. & Secy.-Treas.
Ownership: August F. Gabriel.
LPTV Stations (1):
Florida: WTCN-LP, Stuart.

ROBERT J. & PATRICIA L. STUCK

1518 30th St. NW
Canton, OH 44709
Phone: 330-492-1652
LPTV Permittees (1):
Arkansas: K20EX, Batesville.

SULLIVAN BROADCASTING CO.

18 Newbury St.
Boston, MA 02116
Phone: 617-859-2959
Fax: 617-859-7205
Officers:
J. Daniel Sullivan, Pres. & Chief Exec. Officer
David Pulido, Exec. V.P., Programming & Legal Affairs Secy.
Royce Yudkoff, V.P. & Secy.
Patrick Bratton, V.P., Finance
Ownership: ABRY Broadcast Partners II L.P.
See ABRY Communications in Ownership of Commercial TV Stations.
Represented (legal): Arter & Hadden
LPTV Stations (3):
New York: W28AQ, Little Falls; W53AM, Utica;
WUPN-LP, Utica, Marcy, Deerfield.
Other Holdings:
TV.

C. LARRY SUMMERLIN

6554 Luxembourg Circle
Montgomery, AL 36117
Phone: 205-277-0498
LPTV Permittees (2):
Texas: K14JQ, Wichita Falls.
Wisconsin: W60CI, Whiting.

SUNCOAST BROADCASTING OF LAFAYETTE COUNTY INC.

Box 644
Mayo, FL 32066
Phone: 904-294-2525
LPTV Stations (1):
Florida: W33BL, Chiefland.

SUNNYCREST MEDIA INC.

2172 Chapel Pike
Marion, IN 46952
Phone: 317-668-1014
Officers:
Garland Morrison, Pres.
David Trimble, V.P.
Ray Bradford, Secy.-Treas.
Ownership: Sunnycrest Baptist Church.
LPTV Stations (1):
Indiana: WSOT-LP, Marion.

SUR ESTE BROADCASTING CORP.

Suite 100
3314 Henderson Blvd.
Tampa, FL 33609
Phone: 813-872-7889
Officer:
Brian V. Wilder, V.P.
Ownership: Gary E. Neubert, 33.33%; Dennis D. Rodriguez, 33.33%; Brian V. Wilder, 33.33%.
LPTV Stations (2):
Louisiana: K55EX, New Orleans.
Mississippi: W64BB, Jackson.

SURPRISE VALLEY UNIFIED SCHOOL DISTRICT

Box 28-F
Cedarville, CA 96104
LPTV Stations (1):
California: W07WE, Eagleville.

CHARLES W. SWANER

12910 S.E. 44th Court
Bellevue, WA 98006
Phone: 206-746-4064
LPTV Permittees (3):
Hawaii: K67GS, Lahaina.
Wyoming: K26ES, Casper; K62FE, Casper.

SYLACAUGA CABLE PRODUCTIONS

Box 2096
Sylacauga, AL 35150
Phone: 205-245-0505
Fax: 205-245-2424
Officers:
Vincent Earley, Pres.
Jim Green, Secy.-Treas.
Represented (legal): Joseph E. Dunne III.
LPTV Permittees (4):
Alabama: W24CB, Sylacauga; W63CK, Sylacauga; W65DC, Sylacauga; W47BS, Talladega.

SYRACUSE TV CORP.

4853 Manor Hill Dr.
Syracuse, NY 13215
Phone: 315-472-0200
Officer:
Craig Fox, Pres.
Ownership: Bogner Antenna Corp., 50%; Craig L. Fox, 25%; George W. Kimble, 25% (see listings for Fox & Kimble).
Represented (legal): James L. Oyster.

LPTV Stations (1):
New York: W18AL, Syracuse.

FRED A. TADLOCK

Box 841446
Houston, TX 77284
Phone: 717-463-8530
LPTV Permittees (1):
Wisconsin: W40BC, Whiting.

TALLY TELEVISION CORP.

1740 Shadowlawn St.
Memphis, TN 38106
LPTV Stations (1):
Arkansas: K59DH, Little Rock.

TAMIAMI FORT MYERS INC.

12381 S. Cleveland Ave.
Fort Myers, FL 33907
Phone: 813-936-7776
Fax: 813-936-1732
Officers:
William W. Boyd, Chmn.
George E. DeVault Jr., Pres.
Hugh Boyd, Chief Exec. Officer
Chris Fanella, Chief Financial Officer
Ownership: Caloosa Television Corp. George E. DeVault Jr. is also Pres. of Glenwood Communications Corp. (see listing).
LPTV Stations (2):
Florida: WEVU-LP, Fort Myers; WBSP-TV, Naples.
LPTV Permittees (1):
Florida: W05BU, Port Charlotte.

TANANA VALLEY TELEVISION CO.

Suite 2
3650 Bradock St.
Fairbanks, AK 99701
Phone: 907-452-3697
Officers:
William St. Pierre, Pres.
David Wike, V.P.
Mike Young, Secy.-Treas.
Ownership: William St. Pierre, 63.86%; Sheri Walley, 4.2%; Bill Dame, 4.95%; Day Wyke, 3.7%; Mike Young, 3.7%; Gene Gaudener, 3.7%; Loreen Parker, 3.7%; Viltr Grassi, 2.9%; John Minder, 2.4%; Howard Otis, 2.4%; Gary R. Wilken, 1.2%; Presto Smith, 1.2%; others with less than 1%.
Represented (legal): Fisher Wayland Cooper Leader & Zaragoza L.L.P.
LPTV Permittees (1):
Alaska: K13XD, Fairbanks.
Other Holdings:
TV.

NORMAN D. TANNER

312 North 300 West
Mapleton, UT 84664
Phone: 602-458-3015
LPTV Permittees (1):
Arkansas: K46DT, El Dorado.

ALBERT & MARGARET TANYER

6 Northwood Dr.
Merrimack, NH 03054
Phone: 603-424-8948
LPTV Permittees (1):
Kentucky: W20BO, Talbert.

RICHARD D. TATHAM

Box 747-86405
2141 Bryce Dr.
Lake Havasu City, AZ 86406
Phone: 602-855-3246
Fax: 602-855-0483
Ownership: Richard D. Tatham.
LPTV Stations (2):
Arizona: K65FI, Bullhead City; K36DU, Lake Havasu City.

AS COMMUNICATIONS INC.

36
son, NC 27536
tations (1):
arolina: W34AX, Henderson.

LD W. & LUCILLE C.

MEIER
11 Franchester Rd.
alem, OH 44287
419-846-3865
ermitees (1):
na: K50DW, Alexandria.

EL MERICAS NETWORK INC.

oger Blvd.
rsburg, FL 33702
813-579-2626
ermitees (1):
WXAX-LP, Clearwater.

EL INCO INC.

ez, PR 00681
787-832-1150
R. de Arellano, Chmn. & Chief Exec.
Bado, Chief Operating Officer & Mktg.
Torres, Chief Financial Officer

Offices:
arton Bldg.
ez, PR 00680
787-831-5555

ederal Bldg.
ca, PR 00908
787-721-4054
tations (1):
Rico: W08BM, Mayaguez.
oldings:

EL MEDIA INC.

op Dr.
miling City, MO 65686
tations (1):
ina: K22CQ, Monroe.

EL MUNDO GROUP INC.

bor
4 roadway
rk, NY 10019
212-492-5500
2-492-5659
Steinberg, Chmn.
Hernandez, Pres., Station Group
Housman II, Pres., Business/Corporate
Airs & Chief Financial Officer
(Marisa) Chaves, Sr. V.P., Sales
Fernandez, Sr. V.P., Mktg.
Pupo-Mayo, Sr. V.P., News & Public
Airs
A. Sheehan, Sr. V.P. & Controller
G. Dawson III, V.P., Asst. Gen. Counsel
& Secy.
and R. Gutierrez, V.P., Human Resources
ship: Apollo Group, 15.5%; Bastion
Cal Fund, 12.5%; Reliance Group Hold-
11%; Hernandez Partners, 5%; Nugget
Piers, 5%.
tations (11):
lifornia: K61FI, Modesto; K47DQ, Sacra-
nto; K27EI, Santa Maria; K52CK, Stock-
& Lodl.
hido: K49CJ, Colorado Springs.
mexico: K52BS, Santa Fe.
K40DX, Abilene; K11SF, Austin;
KCD, Odessa; K60EE, Odessa.

Utah: K48EJ, Salt Lake City.
LPTV Permitees (3):
Massachusetts: W32AY, Boston.
Nevada: K52FF, Reno.
Texas: K36DV, Amarillo.
Other Holdings:
TV.

TELETHON TELEVISION CO. INC.

8480 Montgomery Court
Eden Prairie, MN 55347
LPTV Stations (1):
Michigan: W36BD, Detroit.

TELEVIEW SYSTEMS OF MINNESOTA

6545 Cecilia Circle
Minneapolis, MN 55435
Phone: 612-941-0556
Ownership: Todd Communications Inc.
LPTV Stations (8):
Minnesota: K43DH, Austin; K45DF, Austin;
K49DB, Austin; K51CY, Austin; K53DI,
Austin; K55FJ, Austin; K57EU, Austin;
K61EU, Austin.

TELEVISION IMPROVEMENT ASSN

Box 342
Ukiah, CA 95482
Ownership: Community owned.
LPTV Stations (1):
California: K47AL, Ukiah.

TELEVISION INTERESTS CO. INC.

Suite 713
121 Washington Ave. S
Minneapolis, MN 55401-2127
LPTV Permitees (2):
Indiana: W51BU, Indianapolis.
Virginia: W48BI, Richmond.

TELEVISION MARKETING CO. INC.

15794 Wide Water Dr.
Montclair, VA 22026
Phone: 703-878-1228
LPTV Permitees (1):
Virginia: W54BT, Roanoke.

AUDREY B. TELLEFSEN

1600 Meadow Lane
Bannockburn, IL 60015
Phone: 708-945-6051
LPTV Permitees (6):
Kansas: K62EN, Caney.
Michigan: W48CC, Traverse City; W52CP, Tra-
verse City; W56DF, Traverse City.
Minnesota: K44ES, Virginia; W16BJ, Virginia.

PETER A. TELLEFSEN

1600 Meadow Lane
Bannockburn, IL 60015
Phone: 708-945-6051
LPTV Permitees (1):
Minnesota: K48EZ, Duluth.

HAROLD TELLEFSEN

1600 Meadow Lane
Bannockburn, IL 60015
Phone: 708-945-6051
LPTV Permitees (4):
Kentucky: W63BY, Campbellsville.
Michigan: W23BI, Traverse City; W34CE, Trave-
rse City; W36BZ, Traverse City.

TEMPLE BAPTIST CHURCH INC.

3000 N. Meridian Rd.
Tallahassee, FL 32312
Phone: 904-385-7181
Officer:
Dr. Randy Ray, Pres.
LPTV Stations (1):
Florida: WTBC-LP, Tallahassee.

PAUL A. TENNYSON

391 La Perle Lane
Costa Mesa, CA 92626
LPTV Stations (1):
Hawaii: K62EF, Honolulu.

U. OF TEXAS AT AUSTIN

Communications Bldg. B
Austin, TX 78712
LPTV Permitees (1):
Texas: K09VR, Austin.

TOWN OF THAYNE

Box 298
Thayne, WY 83127-0298
Officer:
Robert King, Mayor
LPTV Permitees (5):
Wyoming: K29DB, Thayne & Afton; K39EC,
Thayne & Afton; K41DV, Thayne & Afton;
K49DY, Thayne & Afton; K51EL, Thayne &
Afton.
LPTV Stations (1):
Georgia: W42BQ, Atlanta.

DENNIS E THOMAS

23 N. Hanover St.
Carlisle, PA 17013
Phone: 717-243-1951
LPTV Permitees (1):
South Dakota: K59FU, Pierre.

RICHARD G. THOMAS

1210 Herold St.
Des Moines, IA 50315
Phone: 515-285-6390
LPTV Permitees (1):
Wisconsin: W16AY, Whiting.

THOMPSON FALLS TV DISTRICT

14 Bighorn Rd.
Thompson Falls, MT 59873
LPTV Stations (1):
Montana: K36BW, Thompson Falls.

JOHN ANDREW THOMPSON

29 Notch Rd.
Granby, CT 06035
Phone: 203-653-4278
LPTV Stations (1):
Connecticut: W12CL, Granby.

WILLIAM J. THOMPSON

4914 Ames Ave.
Omaha, NE 68104
Phone: 402-457-1977
LPTV Stations (1):
Nebraska: K67FM, Omaha.

THREE ANGELS BROADCASTING NETWORK INC.

Box 220
West Frankfort, IL 62896
Phone: 618-627-2726
Officers:
Dr. Walter Thompson, Chmn.
Danny L. Shelton, Pres.
Linda Shelton, V.P.
Joan E. Russell, Chief Financial Officer
Moses A. Primo, Dir., Broadcast Operations &
Engineering
Represented (legal): Cole, Raywid & Braver-
man L.L.P.
LPTV Stations (38):
Alabama: W38BQ, Huntsville.
Arkansas: K55GE, Little Rock.
California: K21DO, Palm Springs/Indio.
Florida: W65CU, Jacksonville; W34AW, Sara-
sota.
Illinois: W21BE, Champaign; W17AZ, Johnson
City; W40AX, Quincy; W28AI, Salem.

Louisiana: K57FQ, Shreveport.
Michigan: W61BX, Grand Rapids.
Minnesota: K69GB, Minneapolis; K21FA,
Rochester.
Mississippi: W26BB, Vicksburg.
Nebraska: K31DU, Lincoln.
North Carolina: W41BQ, Asheville; W34BN,
Charlotte; W56CU, Durham.
Oklahoma: K15DJ, Lawton; K69GO, Tulsa.
Oregon: K57GP, Brookings; K38EJ, Canyon-
ville; K62EW, Florence; K63FR, Glide;
K48DZ, Hermiston.
Puerto Rico: W21AR, San Juan.
Tennessee: W26BE, Chattanooga; W05CC,
Collegedale.
Texas: K31DZ, Midland; K52DX, Texarkana;
K14JD, Tyler-Jacksonville.
Washington: K39DL, Moses Lake; K54DU,
Richland; K68DL, Seattle; K05JO, Sunny-
side & Prosser; K58DL, Yakima-Toppenish.
Wisconsin: W57BJ, Green Bay; W54BH, Madi-
son.
LPTV Permitees (18):
Alaska: K11TH, Nome.
California: K09WJ, Bakersfield; K11TU, Bak-
ersfield; K05KM, Fresno; K120Z, Fresno.
Idaho: K25FD, Boise.
Iowa: K66FA, Davenport.
Maryland: W48AR, Frederick; W52AS,
Frederick.
Missouri: K48ER, St. Louis.
Nebraska: K61GA, Omaha.
North Dakota: K17DQ, Grand Forks.
Oregon: K17DU, Christmas Valley; K64EZ,
Eugene & Cottage Grove; K59FG, North
Bend; K64EH, Roseburg.
Tennessee: W34BK, Chattanooga; W42BY,
Memphis.
TV Translators:
Michigan: W20AZ, Battle Creek; K6765, Sault
Ste. Marie.
New York: W42BR, Corning; W4780, Saratoga
Springs.
Oregon: K17DU, Christmas Valley.
Tennessee: W34BK, Chattanooga.
Utah: K34DW, Provo.
Other holdings:
Applicant for Ch. 4, Crandon, WI.

TIFFON TRANSLATOR INC.

Suite 1406
400 E. Colonial Dr.
Orlando, FL 32803
LPTV Permitees (1):
Georgia: W16AK, Tifton.

TIGER EYE BROADCASTING CORP.

Suite B-14
6065 N.W. 167th St.
Miami, FL 33105
Phone: 305-824-8742
LPTV Stations (1):
Tennessee: W10BI, Nashville.
LPTV Permitees (1):
Tennessee: W61AR, Nashville.

PARKER TILLER

207 Ratcliff's Creek Rd.
Pikeville, KY 41501
Phone: 606-432-3768
LPTV Permitees (1):
Kentucky: W32BD, Pikeville.

TL WALKER COMMUNICATIONS INC.

Suite 218
6655 Parkto
San Antonio, TX 78213
LPTV Permitees (1):
Texas: K58ET, San Marcos.

TOK COMMUNITY TV

Box 225
Tok, AK 99780

LPTV Ownership

LPTV Stations (1):
Alaska: K07NC, Tok Junction.

CAREY TORSEN

Box 4069
Kodiak, AK 99615
Phone: 907-487-2685
LPTV Permittees (5):
Alaska: K61GK, Kodiak; K63FN, Kodiak;
K65FZ, Kodiak; K67GI, Kodiak; K69GY, Ko-
diak.

TOWERS INC.

1022 Calhoun St.
Columbia, SC 29201
Phone: 803-799-9171
LPTV Permittees (4):
South Carolina: W47CC, Honea Path; W59DD,
Orangeburg; W61DA, Orangeburg; W48BV,
Summerville.

TOWSON STATE UNIVERSITY

Speech & Mass Communications
Towson, MD 21204
Phone: 410-830-8788
Fax: 410-830-3656
Officer:
Dr. John MacKerron, Chmn. & Chief Exec.
Officer
Ownership: Board of Regents, University of
Maryland.
LPTV Stations (1):
Maryland: WMJF-LP, Towson.

TRAN-STAR INC.

716 N. Westwood Ave.
Toledo, OH 43607
LPTV Stations (1):
Indiana: W45AG, Fort Wayne.

TRANQUILITY COMMUNITY CHURCH

Box 306
Seaman, OH 45679
LPTV Stations (1):
Ohio: W17AY, Seaman.

TREASURE VALLEY COMMUNITY COLLEGE

650 College Blvd.
Ontario, OR 97914
Phone: 541-889-6493
Fax: 541-881-2721
Officer:
Russel Strawn, Gen. Mgr.
LPTV Stations (1):
Oregon: KMBA-LP, Ontario.

MAX A. TREVINO

205 Songbird Trail
Keene, TX 76059
LPTV Stations (1):
New Mexico: K17DD, Albuquerque.

TRIANGLE TELEVISION CO. INC.

2925 Dean Pkwy.
Minneapolis, MN 55416
LPTV Stations (3):
Missouri: K29CF, Kansas City; K35CT, Kansas
City.
North Carolina: W25BR, Charlotte.
LPTV Permittees (1):
Missouri: K42DB, St. Louis.

TRIANGLE TV

6431 N.W. 65th Terrace
Parkland, FL 33067-1546
LPTV Permittees (1):
Florida: W58CA, Okeechobee.

TRI-COUNTY UHF-TV INC.

120 W. Schliemann Ave.
Appleton, MN 56208
Phone: 612-289-2622
LPTV Stations (5):
Minnesota: K18DU, Donnelly; K27EN, Don-
nelly; K31DH, Donnelly; K45DP, Donnelly;
K51EJ, Donnelly.
LPTV Permittees (2):
Minnesota: K51EU, Chandler; K39DZ, Don-
nelly.
TV Translators:
Minnesota: K53DX, Donnelly; K55FW, Don-
nelly; K57BL, Donnelly-Herman; K61BJ,
Donnelly-Herman.

TRINITY BROADCASTING NETWORK INC.

Box C-11949
Santa Ana, CA 94211
Phone: 714-832-2950
Fax: 714-730-3568
Officers:
Paul F. Crouch Sr., Pres.
Jan Crouch, V.P.
W. Ben Miller, V.P. & Engineering Dir.
Norman G. Juggert, Secy.-Treas.
Al Brown, Financial Dir.
Ownership: Non-profit organization. Paul
Crouch is Pres. of National Minority TV Inc.
(see listing). Crouch & Juggert are Dirs. of
Community Educational Television.

LPTV Stations (158):
Alabama: W41BN, Dothan; W30BD, Eufaula;
W64BJ, Scottsboro.
Arizona: K20CZ, Bullhead City; K62BA, Flag-
staff; K43CA, Quartzsite; K38CX, Shonto;
K57BD, Tucson, Bisbee, Green Valley,
Patagonia, Sierra Vista & Sonoita.
Arkansas: K42BS, Fayetteville; K27DI, Fort
Smith.
California: K57FD, Atwater; K67DY, Chico &
Paradise; K53DT, Monterey; K15CO, Por-
terville; K65DJ, Redding; K69FB, Sacra-
mento; K45DU, Ventura; K33BT, Victorville.
Colorado: K33DN, Denver; K47AQ, Denver;
K57BT, Denver; K48CG, Loveland.
Delaware: W67BG, Dover.
Florida: W67BY, Fort Myers; W23AQ, Lake
City; W60BK, St. Petersburg.
Georgia: W23AC, Albany; W65BI, Augusta;
W33AL, Brunswick; W55BM, Marietta;
W67BJ, Savannah; W48BH, Statesboro;
W20BF, Tifton; W66BW, Valdosta; W46BZ,
Waycross.
Idaho: K47BE, Boise; K25EV, Twin Falls.
Illinois: W34AY, Champaign; W36AO, Palatine;
W22AJ, Waukegan.
Indiana: W67CY, Elkhart; W36AR, Lafayette;
W65BK, Terre Haute.
Iowa: K61FF, Cedar Rapids; K58BX, Daven-
port; K42AM, Ottumwa; K65BY, Waterloo.
Kansas: K25DS, Junction City; K31BW, Man-
hattan; K15CN, Salina; K21AP, Topeka;
K59DA, Wichita.
Kentucky: W33BK, Corbin; W62BH, Hopkins-
ville.
Louisiana: K56DR, Baton Rouge; K45DI, Mer-
mentau; K59DG, New Orleans.
Maine: W17BF, Bangor; W17BJ, Danforth;
W19BL, Dover & Foxcroft; W21BH, Ma-
chias; W51AG, Presque Isle.
Maryland: W16AE, Cresaptown.
Michigan: W66BV, Detroit; W19BA, Grand
Rapids.
Minnesota: K58BS, Minneapolis-St. Paul;
K60DS, Rochester; K19BG, St. Cloud.
Mississippi: W29BH, Biloxi; W25AD, Colum-
bus; W33BH, Greenville; W25BA, Grenada;
W36AC, McComb; W63BK, Meridian;
W58BO, Natchez; W46AV, Pascagoula.
Missouri: K56AU, Columbia; K39CP, Poplar
Bluff; K52DH, Springfield; K34BR, St. Char-
les; K18BT, St. Louis.
Montana: K53DW, Great Falls; K41CX, Helena;
K26DD, Kalispell.

Nebraska: K39AJ, Lincoln.
Nevada: K19CU, Carson City; K57FA, Las Ve-
gas; K45AV, Reno.
New Jersey: W36BJ, Atlantic City.
New York: W14AH, Binghamton; W14AZ,
Glens Falls; W10BH, Jamestown; W52BT,
Jamestown; W22AZ, Olean; W41AE, Utica.
North Carolina: W68BL, Charlotte; W59BA,
Goldsboro; W38BB, Raleigh; W66BT,
Statesville; W20AL, Wilmington.
North Dakota: K56ET, Fargo; K22DQ, Grand
Forks; K40DE, Williston.
Ohio: W40AE, Chillicothe; W68BP, Dayton;
W32AR, Lexington; W21AI, Portsmouth;
W47BC, Springfield; W39AI, Youngstown;
W36AY, Zanesville.
Oklahoma: K44BQ, Ardmore; K27AZ, Lawton.
Oregon: K33AO, Coos Bay; K58BG, Klamath
Falls; K21BC, Lakeview; K14HA, Roseburg.
Pennsylvania: W42BX, Erie; W52BO, Mead-
ville; W42BJ, State College; W39BT, Wil-
liamsport.
South Carolina: W44AX, Charleston; W54BI,
Georgetown; W66BJ, Myrtle Beach.
South Dakota: K20DA, Aberdeen; K38CQ,
Huron; K27DB, Madison; K33CO, Rapid
City; K66ET, Sioux Falls; K31DP, Yankton.
Tennessee: W46AJ, Cookeville; W35AH, Jack-
son; W60CF, Knoxville; W31AS, Morris-
town.
Texas: K51CK, Abilene; K63DR, Austin;
K26AP, Brownwood; K57FC, Corpus
Christi; K46DL, Kingsville; K17BP, Pale-
stine; K42DA, Paris; K20BW, San Antonio;
K33CK, San Antonio; K15BV, Uvalde.
Utah: K39AK, Bonanza & Vernal; K64CJ, Og-
den.
Vermont: W16AL, Burlington.
Virginia: W32BA, Lynchburg; W49AP, Roa-
noke; W24OI, Virginia Beach.
Washington: K23AS, Aberdeen; K55EB,
Spokane.
West Virginia: W39AZ, Parkersburg.
Wisconsin: W68BS, Green Bay; W34BV,
Oshkosh; W20AG, Sheboygan; W55BY,
Waupaca; W29DG, Wausau.
Wyoming: K35CN, Green River/Rock Springs.
LPTV Permittees (31):
Arkansas: K44EV, Hot Springs; K54ER, Jones-
boro; K27FC, Paragould.
California: K15DB, Santa Barbara.
Florida: W54CC, Naples; W68CM, Panama
City; W68CF, St. Petersburg.
Georgia: W52CL, Luella.
Idaho: K26EW, Idaho Falls; K15DG, Pocatello.
Illinois: W29BN, Elgin.
Iowa: K52FN, Muscatine.
Louisiana: K49DE, New Iberia.
Maine: W21BI, Farmington; W17BN, Mada-
waska; W14BO, Medway; W63BR, York
Center.
Massachusetts: W67DF, Springfield.
Missouri: K49DG, Springfield.
Nebraska: K52ES, Norfolk.
New York: W44BG, Ithaca.
North Dakota: K46DY, Bismarck; K31EQ, Mi-
not.
Pennsylvania: W65CG, Pittsburgh.
South Carolina: W40AW, Beaufort.
Tennessee: W50AG, Nashville.
Texas: K47ED, College Station/Bryan; K53EH,
Lubbock.
Washington: K57FJ, Spokane; K34EM,
Wenatchee.
Wisconsin: W19BH, Janesville.
Radio Stations:
Washington: KGHO-AM-FM, Aberdeen.
TV Translators:
California: K53AT, Buellton-Solvang; K60BB,
Desert Hot Springs; K62AN, Palm Springs;
K66BM, Palm Springs; K55CC, Thousand
Oaks.
Other Holdings:
TV.

TRIPLE J COMMUNITY BROADCASTING INC.

217 E. 9th St.
Hazleton, PA 18201
LPTV Stations (5):
Pennsylvania: W24BB, East Stroudsb
WYLN-LP, Hazleton; W67DE, New
W68CE, Shickshinny; W05BG, Will
sport.
LPTV Permittees (3):
Pennsylvania: W47AO, Berwick; W40BG, C
ville; W62CS, Williamsport.

TRI-STATE BROADCASTING INC.

Suite 216
3135 Industrial Rd.
Las Vegas, NV 89109
Phone: 702-791-3432
LPTV Stations (1):
Arizona: KACN-LP, Bullhead City.

TRI-STATE CHRISTIAN TV INC.

Box 1010
Marion, IL 62959-1010
Phone: 618-997-9333
Fax: 618-997-1859
Officers:
Garth W. Coonce, Pres.
Thomas C. Nolan III, V.P., Development
Beverly L. Hils, V.P., Administration
Julie Nolan, Secy.
Christina M. Coonce, Treas.
Victoria M. Clark, Asst. Secy.
Ownership: Non-profit organization.
Represented (legal): Joseph E. Dunne III.
LPTV Stations (4):
Indiana: W66BD, Fort Wayne.
Kentucky: W54AE, Paducah.
Michigan: W59CA, Jackson; W69BJ, Lansin
& East Lansing.
LPTV Permittees (1):
New York: W15BH, Buffalo.
TV Translators:
Michigan: W24BO, Kalamazoo.
New York: W59BV, Rochester.
Virginia: W18BG, Danville.
Other Holdings:
TV.

TROPICAL PARADISE LTD.

Suite 1605
18 E. 41st St.
New York, NY 10017
LPTV Permittees (1):
Florida: W03BG, Key West.

LINDA K. TRUMBLY

1080 Los Molinos Way
Sacramento, CA 95864
Phone: 916-487-3932
Fax: 916-972-9969
Represented (legal): Abacus Communica-
tions.
LPTV Stations (1):
California: K22DD, Santa Clara-San Jose.

WARREN L. TRUMBLY

1080 Los Molinos Way
Sacramento, CA 95864
Phone: 916-487-3932
LPTV Permittees (1):
California: K27EX, Modesto.

TRUTH FAMILY MINISTRY INC.

1101 E. Winter
Danville, IL 61832
Phone: 217-442-8419
LPTV Permittees (1):
Illinois: W66CR, Danville, Paxton & Cham-
paign.

IND T. TSUNODA
 Colorado Ave.
 Palo Alto, CA 94303
 Permittees (1):
 Koto: K40EI, Walker.

D A. TUCKER
 Box 21
 Ton, ID 85301
 Phone: 208-746-0310

Office:
 MacIer Dr., Suite F
 150
 VT 59847
 Phone: 406-273-6161
 Represented (legal): Mitchell, Boyer & Associ-

Stations (1):
 K50CP, Missoula & Lolo.

A JAN TUCKER
 Rickey Rd.
 Chee, OK 74801
 Permittees (1):
 Kama: W67GV, Kenefic.

PIKE TV
 Hautauqua St.
 Arch, PA 15214
 Phone: 412-322-5526
 Officers:
 Goodworth, Pres.
 Permittees (14):
 K08LV, Visalia.
 W62BT, Masury; W57BH, Steubenville.
 W32AX, Altoona; W60BL, But-
 W26AV, Charleroi; W56CG, Greensburg;
 W5AZ, Johnstown; W25AX, Kittanning;
 W3CL, New Castle; W59BT, Pittsburgh;
 W5AW, Uniontown.
 Virginia: W28AS, Wheeling.

INC.
 58
 ME 04419
 Permittees (1):
 W09CB, Carmel.

INC.
 Market St.
 sky, OH 44870
 Officers:
 Stroupe, Chmn.
 be, Pres. & Chief Exec. Officer
 Jonas, Secy.-Treas.
 Stations (1):
 W21BF, Fremont.

INC.
 N. Maple Rd.
 MI 48176-1612
 Phone: 313-429-3418
 Stations (1):
 K22DP, Bryan.

DETROIT INC.
 9
 om Heights, MI 48127
 Phone: 313-561-3300
 Stations (1):
 WDWQ-LP, Detroit.

INC.
 01
 IA 50124
 Phone: 515-597-3531
 Ownership: Douglas Sheldahl.
 Permittees (1):
 K30EN, Ames.

TV 50 INC.
 600 Bldg.
 600 Leopard St., No. 121
 Corpus Christi, TX 78473
 Phone: 512-852-8850
 Officers:
 Michael Taylor, Chmn.
 Christopher T. York, Chief Exec. Officer
 Dr. Thumace York, Exec. V.P.
 LPTV Stations (2):
 Texas: K07UD, Corpus Christi; K50AO, Corpus
 Christi.
 Other Holdings:
 Outdoor advertising.

TV 65
 1801 W. 17th St.
 Pine Bluff, AR 71603
 Phone: 501-536-2287
 Fax: 501-534-5568
 Officers:
 Charles Black, Exec. Dir., Gen. Mgr. & Program
 Dir.
 W. E. Bobo, Chief Financial Officer
 Ownership: Immanuel Broadcasting Corp.
 LPTV Stations (1):
 Arkansas: K65EK, Pine Bluff.

TV-67 INC.
 2115 Allentown Rd.
 Lima, OH 45805-1705
 Phone: 419-224-8867
 Officers:
 Raymond A. Tanner, Pres.
 Robert Heitmeyer, Chief Exec. Officer
 Tina M. Miller, Chief Operating Officer & Secy.-
 Treas.
 Branch Office:
 WOHL-FOX 67
 2115 Allentown Rd.
 Lima, OH 45805
 Phone: 419-224-8867
 Ownership: Raymond A. Tanner, Robert Heit-
 meyer & Tina M. Miller.
 Represented (legal): Carlile, Patchen & Mur-
 phy.
 LPTV Stations (1):
 Ohio: WOHL-LP, Lima.

**TV BROADCASTERS OF CENTRAL
 VIRGINIA**
 277 Garrison Ave.
 Staten Island, NY 10314
 LPTV Stations (1):
 Virginia: W61BZ, Keysville.
 LPTV Permittees (2):
 Virginia: W65CN, Chase City; W52BS, Farm-
 ville.

BLAKE TWEDT
 800 18th St. SW
 Largo, FL 34640-4303
 Phone: 813-392-1681
 LPTV Permittees (3):
 New Mexico: K23EK, Hobbs, K35EO, Hobbs;
 K59FQ, Hobbs.

WILLIAM N. UDELL
 Drawer 50108
 2420 N.E. 48th Court
 Lighthouse Point, FL 33064
 Phone: 305-426-4881
 Represented (legal): Tierney & Swift.
 LPTV Permittees (1):
 Indiana: KUFMC, South Bend.
 Radio Stations:
 Indiana: WKAM(AM), Goshen; WZOW(FM),
 Elkhart-Goshen.

UHF-TV INC.
 Box 214
 Willmar, MN 56201

Officers:
 William C. Marcil, Pres.-Treas.
 Charles T. Bohnet, V.P.-Secy.
 LPTV Stations (5):
 Minnesota: K34DG, Willmar; K38CV, Willmar;
 K40BR, Willmar; K62FG, Willmar; K66DN,
 Willmar.

UMMAT BROADCASTING CORP. INC.
 Box 40181
 5521 Soutel Dr.
 Jacksonville, FL 32203
 Phone: 904-354-8573
 LPTV Stations (1):
 Florida: W69CZ, Jacksonville.

UNDER HIS DIRECTION INC.
 Box 979K
 Rte. 6
 Beaumont, TX 77705
 Phone: 409-794-1998
 LPTV Stations (1):
 Texas: K46CM, Beaumont.

BARBARA J. UNGER
 2564 Brookfield
 Canton, MI 48188
 LPTV Permittees (1):
 Michigan: W31BI, Petoskey.

THE UNION MISSION
 130 Brooke Ave.
 Norfolk, VA 23510-3203
 Phone: 804-627-8686
 LPTV Stations (3):
 Virginia: W40AH, Chesapeake; W21AQ,
 Hampton; W05BQ, Norfolk.

UNITED TELEVISION INC.
 4th Floor
 132 S. Rodeo Dr.
 Beverly Hills, CA 90212-2425
 Phone: 310-281-4844
 Fax: 310-281-5870
 Officers:
 John C. Siegel, Chmn.
 Evan C. Thompson, Pres. & Chief Exec. Officer
 Garth S. Lindsey, Chief Financial Officer
 Laurey J. Barnett, V.P. & Dir., Programming
 Tom Muir, Treas. & Controller
 Ownership: Publicly held; Chris-Craft Indus-
 tries, majority owner (see listing in Commer-
 cial TV Station Ownership).
 Represented (legal): Marvin J. Diamond.
 LPTV Stations (1):
 Arizona: K14HC, Prescott.
 LPTV Permittees (1):
 Arizona: K09WX, Pinetop & Lakeside.
 Other Holdings:
 TV.

UNITY BROADCASTING INC.
 Box 111
 406 N. 3rd St.
 Booneville, MS 38829
 Phone: 601-728-6492
 Officers:
 Leland Owens, Chief Exec. Officer
 Billy Lambert, Chief Operating & Financial Offi-
 cer
 Dora Voss, Co-Chief Financial Officer & Mktg.
 Dir.
 Represented (legal): Don Franks (Booneville,
 MS).
 LPTV Stations (3):
 Alabama: W46CF, Tuscumbia.
 Mississippi: W38BX, Fulton.
 Tennessee: W18BL, Adamsville.

UNIVISION COMMUNICATIONS INC.
 Suite 3050
 1999 Ave. of the Stars

Los Angeles, CA 90067
 Phone: 310-556-7600
 Officers:
 A. Jerrold Perenchio, Chmn.
 Ray Rodriguez, Pres. & Chief Exec. Officer
 George Blank, Chief Financial Officer
 Robert V. Cahill, V.P. & Secy.
 John G. Perenchio, V.P. & Treas.
 Branch Office:
 605 3rd Ave.
 12th Floor
 New York, NY 10158
 Phone: 212-455-5200
 Ownership: A. Jerrold Perenchio, 52.4%;
 Venevision, 10.6%; Televisa, 10.6%; public
 & others, 26.4%.
 Represented (legal): Fisher Wayland, Cooper
 Leader & Zaragoza L.L.P.
 LPTV Stations (6):
 California: KABE-LP, Bakersfield.
 Connecticut: W47AD, Hartford.
 New Mexico: K48AM, Albuquerque.
 Pennsylvania: WXTV-LP, Philadelphia.
 Texas: K30CE, Austin; KUVN-LP, Fort Worth.
 Other Holdings:
 TV.

UPPER COLUMBIA MEDIA ASSN.
 Box 19039
 Spokane, WA 99219
 Phone: 509-456-4870
 Officer:
 Max Torkelsen II, Pres.
 LPTV Permittees (1):
 Washington: K18FB, Clarkston.

URBAN COMMUNICATIONS TV INC.
 220 Stuckhardt Rd.
 Trotwood, OH 45426
 Phone: 513-854-0206
 LPTV Stations (1):
 Ohio: WUCT-LP, Dayton.

U.S.A. SOFTWARE INC.
 576 Green Hill Rd.
 Kinnelon, NJ 07405
 Phone: 201-838-0915
 LPTV Permittees (5):
 California: K13XK, Reedley; K100I, Templeton;
 K19EF, Templeton; K21EX, Templeton;
 K23ED, Templeton.

UNIVERSITY OF UTAH
 101 Wasatch Dr.
 Salt Lake City, UT 84112
 Phone: 801-581-7777
 Fax: 801-585-5096
 Officer:
 Fred Esplin, Gen. Mgr.
 Ownership: Public educational institution.
 Represented (legal): Jones, Waldo, Holbrook
 & McDonough, P.C.
 LPTV Stations (4):
 Utah: K25OC, Garfield (rural); K30CW, Marys-
 vale; K32AL, Marys vale; K24CQ, Tooele.
 LPTV Permittees (1):
 Utah: K20ER, Tooele.
 Radio Stations:
 Utah: KUER(FM), Salt Lake City.
 Other Holdings:
 TV.

V-1 PRODUCTIONS
 1082 12th St.
 Vero Beach, FL 32960
 LPTV Stations (1):
 Florida: WWCI-LP, Vero Beach.

**VALLEY CHANNEL BROADCASTING
 INC.**
 101 East 1120 North
 Logan, UT 84341

LPTV Ownership

Phone: 801-752-7537

Fax: 801-753-5073

Officers:

Earl S. Rouse, Pres.

Jeffry B. Jacobsen, V.P.

Ownership: Earl S. Rouse, 50%; Jeffry B. Jacobsen, 50%.

Represented (legal): Irwin, Campbell & Tanenwald.

LPTV Stations (1):

Utah: K120T, Logan.

VALLEY COUNTY TV DISTRICT NO. 1

Box 2

501 Court Square

Glasgow, MT 59230

LPTV Stations (3):

Montana: K14AR, Glasgow; K16AZ, Glasgow; K18BN, Glasgow.

VALLEY PUBLIC TELEVISION INC.

1544 Van Ness Ave.

Fresno, CA 93721

Phone: 209-266-1800

Fax: 209-443-5433

Officers:

John Wissler, Chmn.

Mary K. Shell, Vice Chmn.

Jack Woolf Sr., Financial Officer

Jerry Prieto, Secy.

Colin Dougherty, Exec. Dir. & Gen. Mgr.

Represented (legal): Fletcher, Heald & Hildreth; Loomis, Sanoian & Garland (Fresno, CA).

LPTV Stations (1):

California: K65EY, Bakersfield.

Other Holdings:

TV.

VALUEVISION INTERNATIONAL INC.

6740 Shady Oak Rd.

Eden Prairie, MN 55344

Phone: 612-831-1407

Officers:

Robert L. Johander, Chmn.

Nicholas M. Jaksich, Pres.

Mark A. Payne, Chief Financial Officer

Steve Cunningham, V.P., Cable Affiliations

Ownership: Publicly held. Robert L. Johander, 8.95%; Nicholas M. Jaksich, 8.58%.

LPTV Stations (4):

Georgia: W20AU, Atlanta.

Minnesota: K07UI, Minneapolis; W62BD, Minneapolis.

Nevada: K67GB, Las Vegas.

LPTV Permittees (3):

Missouri: K64DT, St. Louis.

Oregon: K43EK, Portland.

Tennessee: W63BV, Memphis.

Other Holdings:

TV.

J. B. VAN DE SANDE

16922 E. Harvard Ave.

Aurora, CO 80013

LPTV Permittees (1):

Colorado: K16CM, Aurora.

PETER VAN DE SANDE

16922 E. Harvard Ave.

Aurora, CO 80013

LPTV Stations (1):

Colorado: K38DF, Aurora.

LPTV Permittees (1):

Colorado: K69FT, Denver.

GARY VAN NORTWICK

2785 Crystal Lake Rd.

Whitehall, MI 49461

Phone: 616-893-8811

LPTV Stations (1):

Michigan: W11CF, Whitehall.

HALINA VAN VOORHIS

96 Prospect Hill Ave.

Summit, NJ 07901

Phone: 201-273-4953

LPTV Permittees (1):

Kansas: K54DZ, Caney.

STEPHEN VAN VOORHIS

96 Prospect Hill Ave.

Summit, NJ 07901

Phone: 201-273-4953

LPTV Permittees (2):

Nebraska: K57GA, Superior; K59FA, Superior.

PATRICIA VAN ZANDT

2596 State Rd. 44

New Smyrna Beach, FL 32069

LPTV Permittees (1):

Florida: W31BC, Daytona Beach & New Smyrna Beach.

MIKE VELDMAN

1501 N. High Tower

Stillwater, OK 74075

LPTV Stations (2):

Oklahoma: K50DF, Glencoe; K07VB, Stillwater.

JOSE JULIO MARTINEZ VELILLA

Box 1115

Isabela, PR 00662

Phone: 809-872-2231

LPTV Stations (1):

Puerto Rico: W28BA, Isabel Segunda.

VENTURE TECHNOLOGIES GROUP

L.L.C.

6611 Santa Monica Blvd.

Los Angeles, CA 90038-1311

Phone: 213-469-5696

Fax: 213-469-2193

Officers:

Lawrence J. Rogow, Pres.

Garry Spire, Secy.

Ownership: Lawrence J. Rogow, 50%; Garry Spire, 50%. For Rogow's other interests, see Atrium Bcstg. Co., CalaVision, Ponyland Bctg. Co., Response Bcstg. Corp., White Sage Broadcasting Co. & World TV. Rogow also has interest in Cable Bruma, Costa Rican cable operator. For Spire's other interests, see Calavision, Ponyland Bcstg. Co., Response Bcstg. Corp. & White Sage Broadcasting Co. Rogow & Spire have interest in permittees of WTWB-TV, Johnstown, PA; KBCB (TV) Bellingham, WA & LPTV stations.

LPTV Stations (1):

Pennsylvania: WBPA-LP, Pittsburgh.

LPTV Permittees (1):

Rhode Island: W54BQ, Providence.

Other Holdings:

TV.

VERMONT LPTV L.P.

57 Woodbridge Dr.

Burlington, VT 05401

Phone: 802-658-2049

LPTV Permittees (2):

Vermont: W52CD, Burlington; W69DG, Burlington.

VERMONT WIRELESS COOPERATIVE

Box 221

East Corinth, VT 05040

LPTV Stations (4):

Vermont: W62BY, Monkton; W64BP, Monkton; W66BX, Monkton; W68CK, Monkton.

LPTV Permittees (3):

Vermont: W60CD, South Newport; W66CK, South Newport; W68CU, South Newport.

VICTORY BROADCASTING CORP.

Box 53

Summerville, GA 30747

Phone: 404-857-1330

Officer:

John W. Abbott, Pres.

LPTV Permittees (1):

Georgia: W41BG, Summerville.

VICTORY CENTER INC.

Box 14

5th & Quinn

Guymon, OK 73952

Phone: 405-338-5616

Fax: 405-338-2575

Officer:

Charles Mendenhall, Pres.

Ownership: Non-profit corp.

Represented (legal): Midlen & Guillot, Chartered.

LPTV Stations (1):

Oklahoma: K53BE, Guymon.

VICTORY CHRISTIAN CENTER INC.

Box 16408

Charlotte, NC 28224

LPTV Permittees (1):

North Carolina: W28AC, Charlotte.

VICTORY TELEVISION NETWORK

Box 948

Apex, NC 27502

Phone: 919-387-0500

Fax: 919-387-0708

Officers:

Edward E. Hollowell, Chmn.

James P. Layton, Exec. Dir.

Bruce W. Johnson, Treas.

Nancy H. Duke, Secy.

Ownership: Non-profit corp.

LPTV Stations (1):

Arkansas: K45EI, Bentonville & Rogers.

VIDEO VOICE INC.

Suite 5G

123 E. 54th St.

New York, NY 10022-4506

Phone: 212-935-4613

Officers:

Gregory F. Schimizzi, Chmn. & Chief Operating Officer

Ernest J. Schimizzi, Pres., Chief Exec. & Financial Officer

Branch Office:

WVVH-TV

75 Industrial Rd.

Wainscott, NY 11475-0799

Represented (legal): Benjamin F. Thate, Esq.

LPTV Stations (1):

New York: WVVH-LP, Southampton.

THE VIDEOHOUSE INC.

975 Greentree Rd.

Pittsburgh, PA 15220

Phone: 412-921-7577

LPTV Permittees (1):

Pennsylvania: W61CC, Washington.

VIKING COMMUNICATIONS INC.

10 Abbott Park

Providence, RI 02903

Phone: 401-272-2558

Ownership: Philip R. DeSano, Pres., 90%; Venture Technologies, 10%.

LPTV Stations (1):

Rhode Island: WRIW-LP, Providence.

THE RECTOR & VISITORS OF THE UNIVERSITY OF VIRGINIA

Box 9011

Charlottesville, VA 22906

Phone: 804-924-7081

Fax: 804-924-1364

LPTV Stations (1):

Virginia: W10CE, Charlottesville.

VIRGINIA-KENTUCKY BROADCASTING CO. INC.

Box 2045

Grundy, VA 24614

Phone: 901-645-6165

LPTV Stations (1):

Virginia: W07DA, Grundy.

VISION BROADCASTING NETWORK

1017 New York Ave.

Alamogordo, NM 88310

Phone: 505-437-6363

Fax: 505-437-5353

Officers:

Bill Oechsner, Chmn.

Pete Warren, Pres.

Jack Brock, Chief Financial Officer

Jim Forney, V.P.

Represented (legal): Stuart B. Mitchell.

LPTV Stations (1):

New Mexico: K63CD, Alamogordo.

VISTA TELEVISION INC.

No. 233

914 S. Santa Fe Ave.

Chula Vista, CA 92094

Phone: 619-427-3333

Officer:

John W. Doran, Pres.

LPTV Stations (1):

California: KHAX-LP, Vista & Oceanside.

VISUAL ENTERTAINMENT UNLIMITED

207 Lynwood Lane

Rte. 3

Kenai, AK 99611

Ownership: Roxie Jackson.

LPTV Stations (1):

Alaska: K17AC, Seward.

B. N. VISWANATH

86-94 Palermo St.

Holliswood, NY 11423

LPTV Stations (1):

Virginia: W67CZ, Virginia Beach.

LPTV Permittees (1):

South Carolina: W47CB, Charleston.

DEEPAK VISWANATH

Box 286

East Elmhurst, NY 11369

Phones: 718-429-0900; 718-507-4490

Fax: 718-507-4492

LPTV Stations (1):

New Jersey: W36AS, New Brunswick.

LPTV Permittees (4):

Alabama: W55CJ, Montgomery.

Florida: W67DL, Jacksonville; W19BT, Tahasse.

Vermont: W51CB, Burlington.

Other Holdings:

Program source: The Indian Channel (for Asian Indian viewers).

DILIP B. VISWANATH

86-94 Palermo St.

Holliswood, NY 11423

Phone: 718-479-9411

LPTV Stations (1):

Texas: K19DW, Dallas.

LPTV Permittees (2):

Florida: W67DB, Daytona Beach.

Georgia: W43BI, Augusta.

VJN LPTV CORP.

1221 Collins Ave.

Miami Beach, FL 33139

ers:
Herald Lenfest, Chmn.
A McGlade, Pres. & Chief Exec. Officer
L n Hoffman, Chief Financial Officer
P Sartain, V.P., Operations

ch Office:
135 Santa Monica Blvd.
S 305
Los Angeles, CA 90025
Phone: 310-441-8420
Represented (legal): Bryan Cave.
L / Stations (18):

ama: W02BV, Birmingham & Bessemer.
da: WBXG-LP, Gainesville; WBXJ-LP,
acksonville, Arlington, Avondale, Bowden,
entwood & Colonial Manor; W11BM, Or-
ido.
orgia: W13CC, Savannah, Thunderbolt, Isle
Hope, Hunter, Pooler & Garden City.

his: W46CH, Champaign & Urbana.
rina: W47AZ, Indianapolis.
ic: K04NL, Des Moines.
Kucky: W13BZ, Louisville.
Lsiana: K46CR, Baton Rouge; K10NG, New
leans, Arabi & Terrytown; W61BC,
reveport.

Michigan: WBXD-LP, Detroit.
Minnesota: K13UT, Minneapolis.
Mississippi: WBXK-LP, Jackson.
North Carolina: WUBX-LP, Durham & Weaver;
13CI, Raleigh.
Tennessee: W36AM, Memphis.
L / Permittees (3):

Alabama: W05BS, Montgomery; W49BO, Tus-
aloosa.
Florida: W51CO, Tallahassee.

VBASH COMMUNICATIONS INC.
6 Market St.
Mount Carmel, IL 62863
Phone: 618-262-4102
Fax: 618-262-4103
ers:
Ken C. Williams, Pres.
Michael S. Bever, Chief Exec. Officer
St R. McCallen, Chief Operating Officer
L / Stations (1):
his: W12CJ, Mount Carmel.
ro Stations:
linois: WSJD-FM; Princeton.

VCN INC.
5 W. 19th St.
Mer, AL 35501
Phone: 205-387-8320
ership: Tommy Combs, 33%; Don Early,
%; Ken Glover, 33%.
L / Stations (1):
Alabama: W55BJ, Jasper.

KINLEY WALKER
8637
Point Sterling, KY 40353
L / Stations (2):
Kucky: W07BY, Morehead; W02BP, Mount
erling.

WALKER RIVER PAIUTE TRIBE
Walker River Reservation
Surz, NV 89427
Phone: 702-773-2306
Fax: 702-773-2585
ers:
ild Miller, Chmn.
Ma M. Collins, Chief Exec. Officer
Loy Hicks, V.P.
ricia Hicks, Secy.
L Lockwood, Treas.
et Thom, Chief Financial Officer
L / Stations (1):
ada: K46CC, Schurz.

JANET R. WALLS
1114 N. First
De Funiak Springs, FL 32433
Phone: 904-892-4561
LPTV Stations (1):
Florida: W24AM, De Funiak Springs.

JOHN WALTON
4434 4th Ave. S
St. Petersburg, FL 33711
LPTV Permittees (1):
West Virginia: W36BF, Charleston.

STANLEY WARUZIEWSKI
2378 Colby Rd.
Whitehall, MI 49641
Phone: 616-893-8904
LPTV Permittees (1):
Michigan: W03BI, Ludington.

WARWICK COMMUNICATIONS INC.
Suite 2030
910 Travis St.
Houston, TX 77002-5810
Phone: 713-652-5833
Fax: 713-659-2073
Officers:
Edward C. Stanton III, Pres.
Mark McKay, V.P. & Gen. Mgr.
Louis K. Adler, Secy.-Treas.

Branch Offices:
KFKX
701 N. Access Rd.
Longview, TX 75602
Phone: 903-758-1691
109 W. Front St.
Tyler, TX 75702
Phone: 903-533-0051
Ownership: Inwood Investors Partnership L.P.,
98.9%.
Represented (legal): Mayor, Day, Caldwell &
Keeton (Houston, TX); Fletcher, Heald & Hil-
dreth.
LPTV Stations (2):
Texas: K30CS, Lufkin; K48DP, Tyler.
Other Holdings:
TV.

WATCH TV INC.
1332 N.W. Keamey St.
Portland, OR 97209
LPTV Stations (15):
Oregon: K39EF, Ashland; K15DO, Bend;
K20DT, Grants Pass; K39DP, Klamath Falls;
K68EW, Medford; K66EJ, Newberg; K25EP,
Newport; K16DD, Pendleton; K56EI, Port-
land; K62DV, Portland; K18DW, Redmond-
Prineville; K25FG, Roseburg.
Washington: K19CT, Camas; K60FX, Kenne-
wick, Richland & Pasco; K66EU, Yakima.
LPTV Permittees (3):
Oregon: K49DM, Coos Bay; K41DF, Eugene.
Washington: K49EI, Ellensburg & Wenatchee.

WATERS & BROCK COMMUNICA-
TIONS
Box 1
Selma, NC 27576
LPTV Stations (1):
North Carolina: WARZ-LP, Smithfield.

BUDDY WATSON
825 Oasis
North Braunfels, TX 75130
LPTV Permittees (1):
Oklahoma: K64FI, Ardmore.

VERNON WATSON
c/o WBOP-TV
3101 N. R St.
Pensacola, FL 32505

Phone: 904-433-1210
Fax: 904-433-2537
Ownership: Vernon Watson, Chief Exec. Offi-
cer.
Represented (legal): Louis Ray.
LPTV Stations (1):
Florida: WBQP-LP, Pensacola.
LPTV Permittees (1):
Florida: W08DN, Pensacola.

GREGORY L. WATTS
107 Ivy Springs Dr.
La Grange, GA 30240
Phone: 706-884-8168
LPTV Permittees (4):
Georgia: W65DH, Moultrie.
North Carolina: W63CE, Burgaw; W65DG, Bur-
gaw; W67DG, Burgaw.

WAUBONSEE COMMUNITY COLLEGE
Communications Technology Inc.
6213 Middleton Springs Dr.
Middleton, WI 53562
LPTV Stations (1):
Illinois: W54BE, Sugar Grove.
ITFS Stations:
Illinois: WHR-850, Sugar Grove.

WAUKESHA TOWER ASSOC.
12323 W. Fairview Ave.
Milwaukee, WI 53226
Phone: 414-476-8142
Fax: 414-453-2514
Ownership: Robert J. Von Bereghy, Martin T.
Franke & Maurice S. Meyers, Gen. Partners.
LPTV Stations (1):
Wisconsin: W43AV, Waukesha.

WAVY TELEVISION INC.
300 Wavy St.
Portsmouth, VA 23704
Phone: 804-393-1010
LPTV Stations (5):
Virginia: WITD-LP, Chesapeake; WTTD-LP,
Hampton; W36BK, Mappsville; WBTD-LP,
Suffolk; WKTD-LP, Suffolk.
LPTV Permittees (1):
Virginia: W35BH, Virginia Beach.

WAY OF THE CROSS OUTREACH INC.
2202 Mantauk St.
Port St. Lucie, FL 34952
Phone: 407-337-5168
Officers:
Edward C. Bowlds, Pres.
John Chastain, V.P.
Dorothy M. Bowlds, Secy.-Treas.
Ownership: Edward C. Bowlds, Principal.
LPTV Stations (1):
Florida: W02CB, Naples.

WBG LICENSE CO. L.L.C.
Suite 702
405 Park Ave.
New York, NY 10022
Phone: 212-838-2100
LPTV Stations (1):
Texas: KJBO-LP, Wichita Falls.
LPTV Permittees (2):
Texas: K65GD, Amarillo; K67GW, Amarillo.

WBSFB LICENSING CORP.
8423 S. U.S. 1
Port St. Lucie, FL 34985
Phone: 407-871-1688
LPTV Permittees (1):
Florida: W46CI, Fort Pierce.

WBSM LICENSING CORP.
Suite 180
4450 W. Eaugallie Blvd.
Melbourne, FL 32934

LPTV Permittees (1):
Florida: W59CX, Melbourne.

WDBB-TV INC.
5455 Jug Factory Rd.
Tuscaloosa, AL 35405
Phone: 205-345-1117
Officer:
David Dubose, Pres.
Ownership: H & P Communications Inc., 80%;
David Dubose, 20%. HPCI ownership: Cecil
Heffel, Co-Chmn., 50%; H. Carl Parmer, Co-
Chmn., 50%.
LPTV Permittees (1):
Alabama: W25BZ, Tuscaloosa.
Other Holdings:
TV.

WDTM INC.
217 S. 4th St.
Selmer, TN 38375
Phone: 901-645-6165
Officers:
David B. Jordan, Pres.
Margaret E. Jordan, V.P.
Ownership: David B. Jordan, 74%; Margaret E.
Jordan, 25%.
LPTV Stations (1):
Tennessee: W06AW, Selmer, TN-Corinth, MS.
Radio Stations:
Tennessee: WDTM(AM), Selmer.

WEATHER CENTER INTERNATIONAL
INC.
LPTV Stations (1):
Wisconsin: W05BD, Madison.

BRANDON WEBB
Box 51W
Mead, OK 73449
Phone: 405-924-8622
LPTV Permittees (2):
Texas: K60FZ, Abilene; K64EN, Abilene.

ESTATE OF VIOLA WEBER
No. C-408
5801 N. Oakwood
Enid, OK 73703
Phone: 405-237-0783
LPTV Permittees (2):
Louisiana: K53FA, Alexandria.
Minnesota: K26ED, Virginia.

RUSSELL R. WEDDELL
87 Lake St.
West Peabody, MA 01960
LPTV Stations (1):
Florida: W43AY, Naples.

ASTRAL WEEKS
Suite 660
1920 N St. NW
Washington, DC 20036
Phone: 202-887-0600
LPTV Permittees (4):
Iowa: K45ES, Davenport; K49EG, Davenport.
Missouri: K63FY, Branson; K69HQ, Branson.

WEIGEL BROADCASTING CO.
26 N. Halsted
Chicago, IL 60661
Phone: 312-705-2660
Fax: 312-705-2656
Officers:
Howard Shapiro, Chmn.
Norman H. Shapiro, Pres.
Neal Sabin, V.P. & Gen. Mgr.
Ownership: Howard Shapiro, 67.56%.
Represented (legal): Cohn & Marks.
LPTV Stations (6):
Illinois: W23AT, Chicago; W33AR, Rockford.

LPTV Ownership

Indiana: W12BK, South Bend; W69BT, South Bend.
Wisconsin: W46AR, Milwaukee; W65BT, Milwaukee.
Other Holdings:
TV.

RANDOLPH WEIGNER

29 Douglas Dr.
Meredith, NH 03253
Phone: 603-279-4758
Represented (legal): Booth, Freret & Imlay.
LPTV Stations (3):
Florida: W25BF, Miami; WARP-LP, Tampa-St. Petersburg.
Georgia: W40BI, Atlanta.
LPTV Permittees (5):
California: K25DU, San Diego.
Massachusetts: W29BA, Lawrence.
New Jersey: W38BR, New Brunswick.
Ohio: W32AS, Cleveland.
Texas: K62CY, Waco.

JOSHUA S. WEISMAN

6454 Hesperia Ave.
Reseda, CA 91335
Phone: 818-345-2732
LPTV Permittees (2):
Illinois: W34CD, Quincy.
Mississippi: W12CR, Grenada.

DAVID WELCH

5917 N. Isabell
Peoria, IL 61614
Phone: 309-655-5418
LPTV Stations (1):
New York: W14BU, Massena.
LPTV Permittees (1):
New York: W23BK, Massena.

JEROLD R. WELCH

8547 E. Arapahoe Rd.
J-294
Greenwood Village, CO 80112
LPTV Permittees (1):
Colorado: K66DK, Aurora.

WELY INC.

Box 6136
Florence, SC 29502
LPTV Stations (1):
South Carolina: WEYB-LP, Florence.

WEST CENTRAL MINNESOTA ETV CORP.

120 W. Schlieman
Appleton, MN 56208
Phone: 612-289-2622
Fax: 612-289-2627
Officers:
R. V. Kabatay, Chmn.
Susan Christopher, Chief Financial Officer
Ownership: Non-profit corp.
LPTV Permittees (1):
Minnesota: K69HG, Fergus Falls.
Minneapolis-st. Paul.
ITFS Stations:
Minnesota: WHR-678, Appleton; WHR-859, Appleton.
Other Holdings:
TV.

LARITTA M. MOREHEAD WEST

515 E. 23rd
Wahoo, NE 68355
Phone: 402-245-2038
LPTV Permittees (3):
Missouri: K33EO, Columbia; K36EF, Columbia; K38EO, Columbia.

BRYAN WESTBROOK

Box 159
Rte. 2
Sherman, TX 75090
LPTV Permittees (1):
Oklahoma: K64FG, Seminole.

WESTCOAST BROADCASTING CO.

32 N. Mission St.
Wenatchee, WA 98801
Phone: 509-663-5121
Fax: 509-664-6977
LPTV Stations (1):
Washington: K14BF, Wenatchee.

WESTERN RIO BLANCO METROPOLITAN RECREATIONAL PARK DISTRICT

611 S. Standolind Ave.
Rangely, CO 81648
Phone: 303-675-8211
LPTV Stations (5):
Colorado: K48EN, Rangely; K50DP, Rangely; K54EG, Rangely; K56FL, Rangely; K58EN, Rangely.

WESTERN WYOMING COLLEGE

Box 1237
Afton, WY 83110
Phone: 307-886-3834
LPTV Permittees (3):
Wyoming: K57GH, Afton & Thayne; K63FH, Afton & Thayne; K69GG, Afton & Thayne.

WFXV-TV INC.

1 Broadcast Center
Plano, IL 60545
Phone: 708-552-1000
Fax: 708-552-9300
Officer:
Larry W. Nelson, Pres.
LPTV Stations (2):
Illinois: WFXV-LP, Aurora-Naperville; W30AL, Plano.
Radio Stations:
Illinois: WAUR(AM), Aurora; WSPY(FM), Plano.

WGBH EDUCATIONAL FOUNDATION

125 Western Ave.
Allston, MA 02134
Officers:
John Lowell, Chmn.
Helene R. Cahners, Vice Chmn.
David O. Ives, Vice Chmn. & Chmn., Committee
Henry Becton Jr., Pres.
Represented (legal): Covington & Burling.
LPTV Stations (1):
Massachusetts: W08CH, Hyannis.
ITFS Stations:
Massachusetts: WHR-789, Great Blue Hill; WHR-793, Holyoke; WHR-788, Worcester County.
Radio Stations:
Massachusetts: WGBH(FM), Boston.
Other Holdings:
TV.

WHEDBEE BCSTG. CORP.

No. 66
3521 N.E. 72nd St.
Gladstone, MO 64119
LPTV Stations (1):
Missouri: K59FL, Moberly.

CINDY WHEELER

Box 839
Durant, OK 74701
Phone: 405-924-2301
LPTV Permittees (2):
Texas: K40EV, Lufkin; K46ET, Lufkin.

WHISPER BROADCASTING CO.

42 Alley Rd.
Lagrangeville, NY 12540
LPTV Stations (1):
Alabama: W08DC, Elnor.

WHITE EAGLE PARTNERSHIP

Suite 221
505 King St.
La Crosse, WI 54601
Phone: 608-784-1027
Fax: 608-784-1138
Ownership: Eleanor St. John, Managing Partner, 33.33%; Perry J. St. John & Richard T. Wilson, Partners, 33.33% each.
LPTV Stations (1):
Minnesota: KQEG-LP, La Crosse.
Radio Stations:
Wisconsin: KQEG-FM, La Crosse.

WHITE PINE TELEVISION DISTRICT NO. 1

Box 704
Ely, NV 89301
Officer:
R. E. Swain, Chmn.
LPTV Permittees (1):
Nevada: K14AL, Ely.

WHITE SAGE BROADCASTING CO.

6611 Santa Monica Blvd.
Los Angeles, CA 90038
Phone: 213-465-5698
Fax: 213-469-2193
Officer:
Lawrence Rogow, Pres.
Ownership: Lawrence Rogow, 50%; Garry Spire, 50%. For Rogow & Spire's other interests, see Venture Technologies Group L.L.C.
Represented (legal): Kaye, Scholer, Fierman, Hays & Handler.
LPTV Stations (1):
California: K38DY, Calabasas.

WHITEHALL LOW POWER TV INC.

Box 487
Whitehall, MT 59759
LPTV Stations (1):
Montana: K52CE, Whitehall.

STEPHEN L. & SUSAN W. WHITMAN

206 Grove St.
Westwood, MA 02090
Phone: 617-329-2004
LPTV Permittees (13):
Montana: K22EZ, Great Falls; K24EK, Great Falls; K26EQ, Great Falls; K28EV, Great Falls; K32EC, Great Falls; K34ES, Great Falls; K49EM, Great Falls; K51FE, Great Falls.
Other Holdings:
MMDS.

WILDWOOD FIVE TELEVISION

Box 105
Cape May, NJ 08204
Phone: 215-483-8073
Fax: 215-465-1378
Officers:
Ronald Joseph Caponigro, Chmn., Pres. & Chief Exec. Officer
Joseph M. Vitale, Chief Operating Officer & V.P., Programming
Ownership: Ronald J. Caponigro & Joseph M. Vitale.
LPTV Stations (1):
New Jersey: W05AL, Cape May.

DOROTHY Z. WILLIAMS

5414 Cardinal Dr.
Scottsbluff, NE 69361

LPTV Permittees (2):
Nebraska: K63FC, Grand Island; K65FS, Grand Island & Hastings.

JIMMY LEE WILLIAMS

11870 Yosemite Dr.
Redding, CA 96002
Phone: 916-549-4552
LPTV Stations (1):
California: K22EJ, Redding.

ROBERT WILLIAMS

7705 Marlborough Court
West Hills, CA 91304
Phone: 818-346-5102
LPTV Permittees (1):
California: K20DR, San Luis Obispo.

WILLMAR ASSEMBLY OF GOD CHURCH

3023 15th St. SW
Willmar, MN 56201
Phone: 612-235-2200
Fax: 612-235-3837
Officer:
Dale Lindquist, Chief Operating Officer
LPTV Stations (1):
Minnesota: K27CK, Willmar.

JAMES WILSON III

805 N. Oates St.
Dothan, AL 36603
LPTV Permittees (2):
Alabama: W28BS, Demopolis; W69DP, Dothan.

JASON WILSON

9396 New Glasgow Rd.
Scottsville, KY 42164
Phone: 502-622-7303
LPTV Stations (1):
Kentucky: W48BM, Bowling Green & Glasgow

ROBERT K. WILSON

140 West 100 North
Ivans, UT 84738
LPTV Permittees (2):
Montana: K35EM, Missoula; K58FF, Missoula

SABRINA WILSON

140 West 100 North
Ivans, UT 84738
LPTV Permittees (1):
Montana: K44EX, Missoula.

WINFIELD PUBLISHING CO. INC.

201 E. 9th St.
Winfield, KS 67156
Officer:
Frederick D. Seaton, Chief Operating Officer
Represented (legal): Joseph E. Dunne III.
LPTV Permittees (1):
Kansas: K22EA, Winfield.

TOM WINKLE RADIO & TV SERVICE

125 N. High St.
Uvalde, TX 78801
LPTV Stations (1):
Texas: K65EQ, Uvalde (rural portions) & Knippa.

ANA L. WINKLER

17 Emerald Dr.
Morganville, NJ 07751
Phone: 908-536-5065
LPTV Permittees (5):
Missouri: K18EK, Lebanon; K29DA, Lebanon; K31EC, Lebanon; K40EP, Lebanon; K68FL, Poplar Bluff.

BOARD WINKLER

4 Rte. 9 S
Newfield, NJ 07728
Permittees (1):
American Samoa: K44EW, Pago Pago.

WIRELESS DATA SYSTEMS INC.

150
113 St. NW
Washington, DC 20005
Phone: 202-347-0030
Ownership: Dennis Dunbar,
Permittees (1):
Maryland: W63BO, Baltimore.

WIRELESS TELECOMMUNICATIONS

104 Market St.
Corvallis, OR 97303
Phone: 717-843-6383
Permittees (10):

California: K24EJ, San Luis Obispo.
Virginia: W17BV, Lynchburg; W40BH, Lynchburg; W49BT, Lynchburg; W55CM, Lynchburg; W57CH, Lynchburg; W61CT, Lynchburg; W63CN, Lynchburg; W67DK, Lynchburg; W69DR, Lynchburg.

WISCONSIN EDUCATIONAL COMMUNICATIONS BOARD

31 W. Beltline Hwy.
Madison, WI 53713-4296
Phone: 608-264-9600
608-264-9622

Officers:
A. Davison, Exec. Dir. & Chief Operating Officer

Robert M. Diehl, Chief Financial Officer

John Knight, Dir., Television

Ownership: State of Wisconsin.

Permittees (1):

Wisconsin: W64AU, Adams.

Permittees:

Minnesota: WHR-627, Duluth.

Other Holdings:

RUSSELL WITHERS JR.

1508
Vernon, IL 62864
Phone: 618-242-3500
618-242-4444

Represented (legal): Cordon & Kelly.

Permittees (1):

Colorado: K23AE, Aspen.

Permittees:

Minnesota: WMIX-AM-FM, Mount Vernon.

Michigan: KOKX-AM-FM, Keokuk.

Permittees: KAPE(AM) & KGMO-FM, Cape Girardeau; KMPL(AM) & KBXB(FM), Sikeston.

Permittees: KVSF(AM) & KVZA(FM), Santa

Permittees: KNAL, Victoria.

Other Holdings:

WISKI-GAMMON INC.

Permittees (1):
Florida: W69BO, Vero Beach.

WIRELESS COMMUNICATIONS INC.

27th St.
Saland City, NY 11101
Permittees (1):
New York: WKOB-LP, New York.

WIRE-TV INC.

1 Service Rd.
Seymour, NY 11747
Phone: 516-777-8855
516-777-8180

Officers:

Michael C. Pascucci, Pres.

Marvin Chauvin, Chief Exec. Officer

Mark A. Freeman, Sr. V.P. & Secy.-Treas.

John A. Danzi, V.P.

Christopher S. Pascucci, V.P. & Asst. Secy.

Ownership: Michael C. Pascucci & Jocelyn

Pascucci, Trustees, 44.57% jointly; Christo-

pher S. Pascucci, 26.81%; Michael A. Pas-

cucci, 3.69%; Dawn Pascucci, 3.69%; Ralph

P. Pascucci, 3.69%; Michael C. Pascucci,

0.72%; John A. Danzi, 9%; Mark A. Freeman,

3.15%; Christopher S. Pascucci, 4.69%.

Represented (legal): Wilkinson, Barker, Knauer

& Quinn.

LPTV Stations (3):

Connecticut: W38BC, Stamford.

New Jersey: W44AW, Morristown.

New York: WLIG-LP, Mineola.

Other Holdings:

TV.

WMTY INC.

Box 587
Fulton, MS 38843
LPTV Stations (1):
Alabama: W23AK, Jasper.

WNER RADIO INC.

Box 130
Live Oak, FL 32060
LPTV Stations (1):
Florida: W02BH, Live Oak.

DOUGLAS WOELLNER

10611 Autumn Meadow Lane
Houston, TX 77064
Phone: 713-894-1222
LPTV Permittees (1):
Arkansas: K29DC, El Dorado.

WOMEN'S LPTV NETWORK

7860 N. Hayden, No. 101
Scottsdale, AZ 85258
Ownership: Janet Jacobsen.
LPTV Stations (1):
Idaho: K10MY, Boise.
LPTV Permittees (1):
Tennessee: W16AT, Memphis.

DEBRA S. WOMMACK

Box 202
Rte. 1
Demopolis, AL 36732
Phone: 205-875-4037
LPTV Permittees (4):
Mississippi: W31BL, Greenville; W50CB,
Greenville; W58CV, Greenville; W66CW,
Greenville.

DENNY POWELL WOODS

Box 9
Hwy. 52
Fancy Gap, VA 24328
Phone: 703-728-5886
LPTV Permittees (1):
Virginia: W69DE, Fancy Gap.

WORD OF GOD FELLOWSHIP INC.

Box 612066
Dallas, TX 75261
Phone: 214-432-0029
Fax: 217-432-0650
Officer:
Marcus D. Lamb, Pres.
Ownership: Non-profit corp.
LPTV Stations (1):
Georgia: W07CP, Columbus.
LPTV Permittees (1):
Georgia: W22AH, Columbus.
Other Holdings:
TV.

WORD OF LIFE MINISTRY

187 Riverside Dr.
Welch, WV 24801
Phone: 304-436-8003
LPTV Permittees (1):
West Virginia: W16BK, Welch.

WORLD TV

6611 Santa Monica Blvd.
Los Angeles, CA 90038
Phone: 213-469-5696
Ownership: Lawrence Rogow, Principal. For
Rogow's other interests, see Venture Tech-
nologies Group L.L.C.
LPTV Permittees (1):
Arizona: K69HJ, Phoenix.

WRANGELL MOUNTAIN TV CLUB

Box 647
Glennallen, AK 99588
Phone: 907-822-3407
LPTV Stations (1):
Alaska: K07QS, Glennallen.

DORIS E. & ROBERT K. WRENSHALL

Box 640
RR 1
Cooperstown, PA 16317
Phone: 814-374-4002
LPTV Permittees (1):
Mississippi: W28BP, Grenada.

JOAN & KENNETH WRIGHT

224 Woodland Rd.
Hampton, VA 23669
LPTV Stations (1):
Virginia: WGBS-LP, Hampton-Newport News.

WARREN R. WRIGHT

8714 Bay Crest Lane
Tampa, FL 33615
LPTV Stations (1):
Louisiana: K67FD, Shreveport.
LPTV Permittees (1):
Kansas: K41DB, Wichita.

WTMV-TV CO.

959 8th Ave.
New York, NY 10019
Phone: 212-649-2009
Officers:
John G. Conomikes, Pres.
Michael Schuck, Chief Operating Officer
David Barrett, V.P.
Chuck Robb, Chief Financial Officer
Ownership: Hearst Corporation.
LPTV Stations (1):
Florida: WTMV-LP, St. Petersburg.

WTVA INC.

Box 350
Tupelo, MS 38802
Phone: 601-842-7620
Fax: 601-844-7061
Officers:
Frank K. Spain, Chief Exec. Officer
Robert M. Ledbetter, Chief Operating Officer
Ownership: Frank K. Spain (see listing in Own-
ership of Commercial TV Stations), 60%;
Margaret H. Spain, 40%.
Represented (legal): Haley, Bader & Potts.
LPTV Stations (1):
Mississippi: W43BF, Columbus.
LPTV Permittees (3):
Mississippi: W22BS, Tupelo; W32BH, Tupelo;
W45BD, Tupelo.
Other Holdings:
TV.

WWBI-TV INC.

153 Ninety Rd.
Morrisonville, NY 12962
Phone: 518-563-5711
Officers:
Susan Clarke, Pres.
Walter Baumel, Secy.
Ownership: Susan Clarke, 90%; Walter Bau-
moel, 5%; others.
LPTV Stations (1):
New York: W27BI, Plattsburgh.

WYOMING COMMUNICATIONS CORP.

Box 1947
Evanston, WY 82930
Phone: 307-789-5006
LPTV Stations (2):
Wyoming: K50DR, Evanston; K54EH, Evan-
ston.

WZOE INC.

Box 69
Princeton, IL 61356
LPTV Permittees (1):
Illinois: W55BW, Princeton.

XENTOR CORP.

Box 420
Rte. 1
Powell Butte, OR 97753
Officers:
Rodney S. Johnson, Pres.
Scott C. Johnson, Chief Operating Officer
Represented (legal): Bodie & Humphreys.
LPTV Stations (2):
Oregon: K42BR, Terrebonne-Bend; K48BL,
Terrebonne-Bend.
Other Holdings:
Publishing: Central Oregon Rancher.

YAVAPAI BROADCASTING CORP.

Box 187
Cottonwood, AZ 86326
Phone: 520-634-2286
Fax: 520-634-2295
Ownership: W. Grant Hafley, Pres.
Represented (legal): Lauren A. Colby.
LPTV Permittees (1):
Arizona: K34EE, Cottonwood & Prescott.
Radio Stations:
Arizona: KVRD-FM & KYBL-AM, Cottonwood;
KKLO-FM, Prescott.

YELLOWSTONE VALLEY COMMUNITY TV

Box 21157
Billings, MT 59104
Phone: 406-652-1288
Fax: 406-655-9401
Officers:
Gail Edward Craig, Pres.
Frank Correa, V.P.
Alvin Martinez, Secy.-Treas.
LPTV Stations (1):
Montana: K14IS, Billings.

L. D. YOUNGER

15343 Ave. 248
Visalia, CA 93292
LPTV Permittees (1):
Iowa: K57HE, Marshalltown.

ERIC M. ZACHS

81 Montevideo Rd.
Avon, CT 06001
LPTV Permittees (1):
New York: W68CL, Rotterdam.

LPTV Ownership

JOHN ZALMAN III

1707 30th St.
Snyder, TX 79549
Phone: 915-573-4942
Fax: 915-573-4987
LPTV Permittees (1):
Texas: K17DZ, Snyder.

ZANTECH INC.

77 Shady Lane
Trenton, NJ 08619
LPTV Stations (1):
New Jersey: W25AW, Trenton.

HUGO ZEPHIER

Box 265
Marty, SD 57361
Phone: 605-384-5552

LPTV Permittees (5):

South Dakota: K14JI, Pickstown; K16DV, Pickstown; K18ES, Pickstown; K66FF, Pickstown; K68ES, Pickstown.

ZGS BROADCASTING INC.

Suite 411
2300 Clarendon Blvd.
Arlington, VA 22201

Officers:

Ronald Gordon, Chief Exec. Officer
Mark Jorgenson, Chief Operating Officer

Branch Office:

2700 W. Martin Luther King
Suite 400
Tampa, FL 33607
Phone: 813-879-5757

LPTV Stations (2):

Florida: WTMO-LP, Kissimmee; WRMD-LP, Tampa.

Radio Stations:

Florida: WRMD(AM), Tampa.

WILLIAM A. ZIEGLER

32 Market St.
Tamaqua, PA 18252
LPTV Permittees (1):
Maine: W54CG, Bangor.

JOHN D. ZIMMER

1620 Gaylord Dr.
North Muskegon, MI 49445
Phone: 616-744-9676
LPTV Permittees (2):
Michigan: W52CG, Mount Pleasant; W56DR, Mount Pleasant.

JAY S. ZUCKER

2919 E. Broadway
Tucson, AZ 85716

Phone: 602-322-6888

Represented (legal): Shainis & Peltzman.

LPTV Stations (2):

Arizona: KDRX-LP, Phoenix; KQBN-LP, Son.

Other Holdings:

TV.

Television holdings: Nogales Television work, Mexican TV Rep.

STEVEN R. ZUKERBERG

604 Old Crossing Dr.
Baltimore, MD 21203-3331
Phone: 410-486-9681
LPTV Stations (2):
Minnesota: K38DS, Duluth; K64EF, Duluth

OLE ZUPETZ

LPTV Permittees (1):
Minnesota: K29DJ, Cook.

Television Translators

As of November 1, 1996

VHF and UHF Channels

sterisk (*) preceding listing indicates construction permit(s). Dagger (†) preceding listing indicates application only. All others are licenses. Transmitter power output (TPO) is given at end of each listing; all translators are one watt (1-watt) unless otherwise indicated. Channel numbers are contained in call letters. For example, Ch. 4 is indicated for Adak, Alaska by K04LY. Call letters and location of station repeated are in parentheses. This listing includes all existing & proposed translator stations, including those which are owned & operated by television stations.

Alabama

Montgomery—W29AO, Fox Television Stations, 5746 Sunset Blvd., Los Angeles, CA 90028 (WBRC-TV Ch. 6 Birmingham)—1000-w, lat. 33° 29' 07", long. 85° 48' 05".

Birmingham—W51BY, All American TV Inc., 13181 Cross Roads Pkwy. N, Suite 250, City of Industry, CA 91746 (WTJP Ch. 17 Gadsden)—1000-w, lat. 33° 27' 37", long. 86° 51' 07".

Birmingham—W62BG, WTTO Licensee Inc., 2000 W. 41st St., Baltimore, MD 21211 (WTTO Ch. 21 Birmingham)—1000-w, lat. 33° 28' 39", long. 86° 49' 05". Holds CP for change to lat. 33° 28' 39", long. 86° 49' 15". BALTT-930816KW. License: Licensed as LPTV.

Huntsville—W36BG, M. D. Smith IV, Box 15, 1000 Monte Sano Rd., Huntsville, AL 35804 (WAAY-TV Ch. 31 Huntsville)—1000-w, lat. 34° 58' 21", long. 86° 37' 58".

Birmingham—W22BF, All American TV Inc., 13181 Cross Roads Pkwy. N, Suite 250, City of Industry, CA 91746 (KTBN-TV Ch. 17 Santa Ana-Los Angeles, CA)—1000-w, lat. 34° 35' 22", long. 87° 06' 17".

Birmingham—W15AP, Fox Television Stations, 5746 Sunset Blvd., Los Angeles, CA 90028 (WBRC-TV Ch. 6 Birmingham)—1000-w, lat. 33° 57' 14", long. 86° 12' 05".

Huntsville—W67CO, All American TV Inc., 13181 Cross Roads Pkwy. N, Suite 250, City of Industry, CA 91746 (KTBN-TV Ch. 17 Santa Ana-Los Angeles, CA)—1000-w, lat. 34° 40' 50", long. 86° 30' 54".

Birmingham—W58AJ, Alabama ETV Commission, 2101 Magnolia Ave., Birmingham, AL 35205 (WJLQ Ch. 41 Demopolis)—1000-w, lat. 31° 30' 55", long. 87° 53' 21".

Mobile—W66CN, All American TV Inc., 1777 W. Arrow Hwy., San Dimas, CA 91763—1000-w, lat. 33° 50' 42", long. 87° 18' 26".

Mobile—W69AU, John Franklin Ministries Inc., Box 18126, Pensacola, FL 32513 (PAN Ch. 53 Fort Walton Beach, FL)—1000-w, lat. 30° 41' 47", long. 88° 08' 05". Holds CP for change to lat. 30° 41' 47", long. 88° 03' 11". BPTT-JF0415CU.

Montgomery—WETU-LP, Ch. 39, Cable Telecommunications Productions Inc., Box 1046, Alexander City, AL 35011 (WAXC-LP Ch. 64 Alexander City). Note: Licensed as LPTV.

Opelika—W35BE, Sonlight Bcstg. Systems Inc., 120 Zeigler Circle E, Mobile, AL 36608 (WMCB-TV Ch. 45 Montgomery)—1000-w, lat. 32° 37' 19", long. 85° 30' 05".

Russellville—W59CF, Unity Broadcasting Inc., Box 111, 406 N. 3rd St., Booneville, MS 38829 (W53AF Ch. 53 Booneville, MS)—1000-w, lat. 34° 30' 06", long. 87° 44' 54".

Sylacauga—W04CB, Birmingham Television Corp., 275 Golden Crest Dr., Birmingham, AL 35209 (WBMG Ch. 42 Birmingham)—10-w, lat. 33° 08' 23", long. 86° 15' 26".

Tuscaloosa—W46BU, All American TV Inc., 13181 Cross Roads Pkwy. N, Suite 250, City of Industry, CA 91746 (KTBN-TV Ch. 40 Santa Ana-Los Angeles, CA)—1000-w, lat. 33° 03' 15", long. 87° 32' 57".

Alaska

Adak—K04LY, State of Alaska, Division of Communications, 5900 E. Tudor Rd., Anchorage, AK 99507 (KTUU-TV Ch. 2 Anchorage; KAKM Ch. 7 Anchorage; KTVA Ch. 11 Anchorage; KIMO Ch. 13 Anchorage; KYUK-TV Ch. 4 Bethel; KUAC-TV Ch. 9 Fairbanks; KTOO-TV Ch. 3 Juneau)—100-w, lat. 51° 51' 59", long. 176° 38' 31". Future references to this listing imply that those stations are licensed to the State of Alaska to repeat the above stations.

Adak—K13SH, State of Alaska, 5900 E. Tudor Rd., Anchorage, AK 99507—100-w, lat. 51° 51' 59", long. 176° 38' 31". See previous listing.

Airport area, Auke Bay, Gastineau Channel & Mendenhall Glacier area—K130C, Smith Broadcasting Group of Alaska L.P., 3839 4th St., St. Petersburg, FL 33703 (KJUD Ch. 8 Juneau)—1-w, lat. 58° 22' 15", long. 134° 33' 11".

Akiak—K04LL, State of Alaska, 5900 E. Tudor Rd., Anchorage, AK 99507 (KTVA Ch. 11 Anchorage)—10-w, lat. 56° 56' 43", long. 154° 10' 00".

Akiak—K12NS, State of Alaska, 5900 E. Tudor Rd., Anchorage, AK 99507—lat. 60° 54' 45", long. 161° 13' 00".

Akutan—K04LK, State of Alaska, 5900 E. Tudor Rd., Anchorage, AK 99507—1-w, lat. 54° 08' 06", long. 165° 45' 18". See Adak.

***Alakanuk**—K04KA, Alakanuk City Council, Alakanuk, AK 99554—lat. 62° 41' 03", long. 164° 38' 56".

Alakanuk—K04ND, State of Alaska, 5900 E. Tudor Rd., Anchorage, AK 99507—10-w, lat. 62° 41' 03", long. 164° 38' 56". See Adak.

Alakanuk—K08KD, State of Alaska, 5900 E. Tudor Rd., Anchorage, AK 99507—1-w, lat. 62° 41' 03", long. 164° 38' 56". (Self-originating).

Alakanuk—K10KV, Bethel Broadcasting Inc., Box 468, Bethel, AK 99559—10-w, lat. 62° 41' 38", long. 164° 37' 41".

Alakanuk & Mountain Village—K03EA, Bethel Broadcasting Inc., Box 468, Bethel, AK 99559—10-w, lat. 62° 05' 23", long. 163° 45' 00".

Aleknagik—K08HU, State of Alaska, 5900 E. Tudor Rd., Anchorage, AK 99507 (AFTV Ch. 8 King Salmon AFB)—10-w, lat. 59° 16' 37", long. 158° 32' 47".

Allakaket—K02KB, Allakaket City Council, Allakaket, AK (KAKM Ch. 7 Anchorage; KTUU-TV Ch. 2 Anchorage; KIMO Ch. 13 Anchorage; KTVA Ch. 11 Anchorage; KYUK-TV Ch. 4 Bethel; KUAC-TV Ch. 9 Fairbanks; KTOO-TV Ch. 3 Juneau)—10-w, lat. 66° 33' 53", long. 152° 38' 38".

Alpine—See K66CF, Sutton.

Alyeska—K04GP, State of Alaska, 5900 E. Tudor Rd., Anchorage, AK 99507 (KTBY Ch. 4 Anchorage)—10-w, lat. 60° 57' 20", long. 149° 06' 04".

Ambler—K070M, Village of Ambler, Ambler, AK 99786 (KTUU-TV Ch. 2 Anchorage; KAKM Ch. 7 Anchorage; KTVA Ch. 11 Anchorage; KIMO Ch. 13 Anchorage)—10-w, lat. 67° 05' 16", long. 157° 51' 00".

Anaktuvuk—K04IX, State of Alaska, 5900 E. Tudor Rd., Anchorage, AK 99507-1296 (KYUK-TV Ch. 4 Bethel; KUAC-TV Ch. 9 Fairbanks)—10-w, lat. 68° 08' 31", long. 151° 43' 51".

Anchor Point—K10IG, State of Alaska, 5900 E. Tudor Rd., Anchorage, AK 99507 (KTVA Ch. 11 Anchorage)—10-w.

Anchor Point—See K15AG, Ninilchik.

Anchor Point—See K21AM, Ninilchik.

Anchor Point—See K27AI, Ninilchik.

Anchor Point—See K33AF, Ninilchik.

Anchor Point—K51AF, State of Alaska, 5900 E. Tudor Rd., Anchorage, AK 99507 (KAKM Ch. 7 Anchorage)—20-w, lat. 59° 45' 22", long. 151° 46' 21".

Anchor Point—K59AR, State of Alaska, 5900 E. Tudor Rd., Anchorage, AK 99507 (KTUU-TV Ch. 2 Anchorage)—10-w, lat. 59° 52' 56", long. 151° 47' 00".

Anchor Point—K62AM, State of Alaska, 5900 E. Tudor Rd., Anchorage, AK 99507 (KTVA Ch. 11 Anchorage)—10-w, lat. 59° 52' 56", long. 151° 47' 00".

Anchorage—K06LY, Fireweed Communications Corp., 3700 Woodland Dr., Anchorage, AK 99517 (KYES Ch. 5 Anchorage)—100-w, lat. 61° 07' 32", long. 149° 43' 46". Requests CP for change to lat. 61° 06' 08", long. 149° 46' 11". BPTV-JE0415ZG.

Anchorage—K18CS, Fireweed Television, Box 240467, Anchorage, AK 99524 (KYES Ch. 5 Anchorage)—1000-w, lat. 61° 06' 58", long. 149° 47' 59".

Anchorage—K22AG, Green TV Corp., Box 255, Evergreen, Co. 80439 (KDMD Ch. 33 Anchorage). Note: Licensed as LPTV.

Angoon—K07SS, State of Alaska, 5900 E. Tudor Rd., Anchorage, AK 99507—10-w, lat. 57° 30' 03", long. 134° 35' 00". See Adak.

Aniak—K11QN, State of Alaska, 5900 E. Tudor Rd., Anchorage, AK 99507—1-w, lat. 61° 34' 55", long. 159° 33' 53". See Adak.

Aniak, Kalskag & Russian Mission—K13MX, Bethel Broadcasting Inc., Box 468, Bethel, AK 99559—10-w, lat. 61° 32' 56", long. 160° 18' 33".

Anvik—K02JY, City of Anvik, General Delivery, Anvik, AK 99558 (KTUU-TV Ch. 2 Anchorage; KAKM Ch. 7 Anchorage; KTVA Ch. 11 Anchorage; KIMO Ch. 13 Anchorage; KYUK-TV Ch. 4 Bethel; KUAC-TV Ch. 9 Fairbanks; KTOO-TV Ch. 3 Juneau)—10-w, lat. 62° 39' 21", long. 160° 12' 11".

Arctic Village—K04LI, State of Alaska, 5900 E. Tudor Rd., Anchorage, AK 99507—1-w, lat. 68° 07' 32", long. 145° 32' 10". See Adak.

Atka—K04LJ, State of Alaska, 5900 E. Tudor Rd., Anchorage, AK 99507—1-w, lat. 52° 11' 59", long. 174° 11' 43". See Adak.

Translators—Alaska

Atlantic Richfield Co. Base Camp & Prudhoe Bay—K10JU, Midnight Sun Bcstrs. Inc., (KTUU-TV Ch. 2 Anchorage; KTVA Ch. 11 Anchorage)—10-w, lat. 70° 15' 22", long. 148° 20' 01".

Atmautluak—K05II, State of Alaska, 5900 E. Tudor Rd., Anchorage, AK 99507—lat. 60° 51' 29", long. 162° 16' 37".

Auke Bay—See K130C, Airport area.

Auke Bay & Mendenhall Valley—K06JZ, Capital Community Bcstg. Inc., 224 4th St., Juneau, AK 99811 (KTOO-TV Ch. 3 Juneau)—10-w, lat. 58° 21' 57", long. 134° 37' 59".

Barrow—K11NN, State of Alaska, 5900 E. Tudor Rd., Anchorage, AK 99507-1296 (KYUK-TV Ch. 4 Bethel; KUAC-TV Ch. 9 Fairbanks; KAKM Ch. 7 Anchorage)—10-w, lat. 71° 17' 55", long. 156° 45' 00".

Barter Island—See K04IU, Kahtovik.

Beaver—K04LC, State of Alaska, 5900 E. Tudor Rd., Anchorage, AK 99507—1-w, lat. 66° 21' 33", long. 147° 23' 42". See Adak.

Bettles—K13TE, State of Alaska, 5900 E. Tudor Rd., Anchorage, AK 99507—10-w, lat. 66° 54' 25", long. 151° 40' 55". See Adak.

Bill Moore's & New Hamilton—K13PA, Bethel Broadcasting Inc., Box 468, Bethel, AK 99559 (KYUK-TV Ch. 4 Bethel)—5-w, lat. 62° 20' 50", long. 163° 33' 28".

Birch Creek—K13SY, State of Alaska, 5900 E. Tudor Rd., Anchorage, AK 99507—10-w, lat. 66° 15' 46", long. 149° 49' 05". See Adak.

Bird Point & Girdwood—K67AY, Alaska Public TV Inc., 2677 Providence Dr., Anchorage, AK 99508 (KAKM Ch. 7 Anchorage)—10-w, lat. 60° 55' 07", long. 149° 32' 09".

Bird Point, Hope & Girdwood—K09HG, KTBY Inc., 5900 E. Tudor Rd., Anchorage, AK 99507 (KTBY Ch. 4 Anchorage)—10-w, lat. 60° 55' 07", long. 149° 32' 13".

Bird Point, Hope & Girdwood—K57BQ, State of Alaska, 5900 E. Tudor Rd., Anchorage, AK 99507 (KTVA Ch. 11 Anchorage; KTUU-TV Ch. 2 Anchorage)—10-w, lat. 60° 55' 07", long. 149° 32' 09".

BP Alaska Camp & Prudhoe Bay—K08IZ, Northern Television Inc., Box 102200, Anchorage, AK 99510—100-w, lat. 70° 17' 29", long. 148° 42' 02".

Buckland—K04LU, State of Alaska, 5900 E. Tudor Rd., Anchorage, AK 99507—1-w, lat. 65° 58' 46", long. 161° 07' 20". See Adak.

Camp Lonely—K07NX, Northern Television Inc., Box 102200, Anchorage, AK 99510 (KTUU-TV Ch. 2 Anchorage; KTVA Ch. 11 Anchorage)—10-w, lat. 70° 54' 53", long. 153° 16' 30".

Cantwell—K02KK, State of Alaska, 5900 E. Tudor Rd., Anchorage, AK 99507—10-w, lat. 63° 23' 14", long. 148° 52' 32". See Adak.

Cape Newenham & Kongiganak—K10JN, Bethel Broadcasting Inc., Box 468, Bethel, AK 99559—5-w, lat. 60° 05' 02", long. 164° 16' 12".

Cape Pole—K09NP, Southeast Island School District, Office of the Governor, Telecommunications Pouch AC, Juneau, AK (KAKM Ch. 7 Anchorage; KTUU-TV Ch. 2 Anchorage; KIMO Ch. 13 Anchorage; KTVA Ch. 11 Anchorage)—10-w, lat. 55° 57' 57", long. 133° 47' 33".

Captain's Bay—K08IW, Unalaska Community Television Inc., Unalaska, AK 99685 (KYUK-TV Ch. 4 Bethel)—10-w.

Chalkyitsik—K04JU, Chalkyitsik Village Council, General Delivery, Chalkyitsik, AK 99788 (KUAC-TV Ch. 9 Fairbanks; KYUK-TV Ch. 4 Bethel; KTOO-TV Ch. 3 Juneau; KAKM Ch. 7 Anchorage; KIMO Ch. 13 Anchorage; KTUU-TV Ch. 2 Anchorage; KTVA Ch. 11 Anchorage)—10-w, lat. 66° 39' 01", long. 143° 43' 30".

Chefornak—K04MK, State of Alaska, 5900 E. Tudor Rd., Anchorage, AK 99507—10-w, lat. 60° 09' 35", long. 164° 16' 40". See Adak.

Chevak—K09PO, City of Chevak, Box 6083, Chevak, AK 99563 (KTUU-TV Ch. 2 Anchorage; KAKM Ch. 7 Anchorage; KTVA Ch. 11 Anchorage; KIMO Ch. 13 Anchorage; KYUK-TV Ch. 4 Bethel; KUAC-TV Ch. 9 Fairbanks; KTOO-TV Ch. 3 Juneau)—10-w, lat. 61° 31' 13", long. 165° 35' 00".

Chevak & Hooper Bay—K12KE, Bethel Broadcasting Inc., Box 468, Bethel, AK 99559—10-w, lat. 61° 46' 55", long. 165° 56' 53".

Chignik—K02LK, State of Alaska, 5900 E. Tudor Rd., Anchorage, AK 99507—1-w, lat. 56° 18' 11", long. 158° 24' 38". See Adak.

Chignik Lagoon—K04MZ, State of Alaska, 5900 E. Tudor Rd., Anchorage, AK 99507—1-w, lat. 56° 18' 30", long. 158° 32' 11". See Adak.

Chignik Lake—K11RQ, State of Alaska, 5900 E. Tudor Rd., Anchorage, AK 99507 (K2OAG Ch. 20 Anchorage; KAKM Ch. 7 Anchorage; KIMO Ch. 13 Anchorage; KTBY Ch. 4 Anchorage; KTTU-TV Ch. 18 Tucson, AZ; KTVA Ch. 11 Anchorage; KYES Ch. 5 Anchorage; KYUK-TV Ch. 4 Bethel; KUAC-TV Ch. 9 Fairbanks; KTOO-TV Ch. 3 Juneau)—10-w, lat. 56° 15' 16", long. 158° 45' 36".

Chistochina—K09PX, State of Alaska, 5900 E. Tudor Rd., Anchorage, AK 99507—10-w, lat. 62° 35' 33", long. 144° 38' 47". See Adak.

Chitina—K09NF, Village of Chitina, Chitina, AK 99566 (KTUU-TV Ch. 2 Anchorage; KAKM Ch. 7 Anchorage; KTVA Ch. 11 Anchorage; KIMO Ch. 13 Anchorage)—10-w, lat. 61° 31' 21", long. 144° 28' 07".

Chuathbaluk—K09PP, Chuathbaluk City Council, General Delivery, Chuathbaluk, AK 99557 (KTUU-TV Ch. 2 Anchorage; KAKM Ch. 7 Anchorage; KTVA Ch. 11 Anchorage; KIMO Ch. 13 Anchorage; KYUK-TV Ch. 4 Bethel; KUAC-TV Ch. 9 Fairbanks; KTOO-TV Ch. 3 Juneau)—10-w, lat. 61° 34' 21", long. 159° 14' 37".

Circle—K09TT, State of Alaska, 5900 E. Tudor Rd., Anchorage, AK 99507—10-w, lat. 65° 49' 38", long. 144° 03' 58". See Adak.

Circle Hot Springs—K04ML, State of Alaska, 5900 E. Tudor Rd., Anchorage, AK 99507—1-w. See Adak.

Clam Gulch & Homesites along Sterling Highway—K39AA, Alaska Public TV Inc., 2677 Providence Dr., Anchorage, AK 99508 (KAKM Ch. 7 Anchorage)—10-w, lat. 60° 12' 52", long. 151° 24' 41".

Clarks Point—K06LK, State of Alaska, 5900 E. Tudor Rd., Anchorage, AK 99507—lat. 58° 48' 34", long. 158° 33' 36".

Clearwater, Delta Junction & Fort Greeley—K07NJ, Northern Television Inc., Box 102200, Anchorage, AK 99510 (KTVF Ch. 11 Fairbanks)—10-w, lat. 63° 47' 18", long. 145° 51' 35".

Clover Passage (coastal area)—K07NN, North Tongass TV Inc., Box A-17, Ward Cove, AK 99928 (CFTK-TV Ch. 3 Terrace, BC)—1-w, lat. 55° 30' 39", long. 131° 49' 45".

Coffman Cove—K13SZ, State of Alaska, 5900 E. Tudor Rd., Anchorage, AK 99507—10-w, lat. 56° 00' 09", long. 132° 50' 17". See Adak.

Cohoe, Kalifonsky & Kasilof—K61AN, State of Alaska, 5900 E. Tudor Rd., Anchorage, AK 99507 (KTBY Ch. 4 Anchorage)—10-w, lat. 60° 16' 32", long. 151° 18' 30".

Cold Bay—K07TM, State of Alaska, 5900 E. Tudor Rd., Anchorage, AK 99507—100-w, lat. 55° 15' 05", long. 162° 45' 41". See Adak.

Cooper's Landing—K02KT, Cooper's Landing Lions Club, Box 789, Cooper's Landing, AK 99572 (KAKM Ch. 7 Anchorage; KTUU-TV Ch. 2 Anchorage; KIMO Ch. 13 Anchorage; KTVA Ch. 11 Anchorage; KYUK-TV Ch. 4 Bethel; KTOO-TV Ch. 3 Juneau)—10-w, lat. 60° 29' 22", long. 149° 44' 09".

Cooper's Landing & Upper Kenai River area—K04DS, Channel 2 Bcstg. Co., Box 102880, Anchorage, AK 99510 (KTUU-TV Ch. 2 Anchorage)—10-w, lat. 60° 28' 15", long. 149° 49' 58".

Copper Center—K04FO, Wrangell Mountain TV & Radio Club, Box 327, Glenallen, AK 99588 (KATN Ch. 2 Fairbanks)—1-w, lat. 61° 57' 24", long. 145° 17' 51".

Copper Center & Kenny Lake—K09IZ, Channel 2 Bcstg. Co., Box 102880, Anchorage, AK 99510 (KATN Ch. 2 Fair-

banks)—10-w, lat. 61° 46' 44", long. 145° 12' 25".

***Cordova**—K09OR, State of Alaska, 5900 E. Tudor Rd., Anchorage, AK 99507-1; (KTVA Ch. 11 Anchorage; KTUU-TV Ch. 2 Anchorage; KIMO Ch. 13 Anchorage; KAKM Ch. 7 Anchorage; KTOO-TV Ch. 3 Juneau)—10-w, lat. 60° 32' 49", long. 145° 44' 48".

Council—K07TL, State of Alaska, 5900 E. Tudor Rd., Anchorage, AK 99507—64° 53' 42", long. 163° 40' 10".

Craig—K57DE, State of Alaska, 5900 E. Tudor Rd., Anchorage, AK 99507—1-w, lat. 55° 28' 36", long. 133° 08' 14". See Adak.

Crooked Creek—K03EH, Bethel Broadcasting Inc., Box 468, Bethel, AK 99559—1-w, lat. 61° 52' 45", long. 158° 05' 50".

Crooked Creek—K13RS, Crooked Creek Traditional Council, General Delivery, Crooked Creek, AK 99575 (KAKM Ch. 7 Anchorage; KIMO Ch. 13 Anchorage; KTUU-TV Ch. 2 Anchorage; KTVA Ch. 11 Anchorage; KYUK-TV Ch. 4 Bethel; KUAC-TV Ch. 9 Fairbanks; KTOO-TV Ch. 3 Juneau)—10-w, lat. 61° 52' 16", long. 158° 06' 06".

Deering—K04LT, State of Alaska, 5900 E. Tudor Rd., Anchorage, AK 99507—66° 04' 36", long. 162° 43' 09".

Delta Junction—K05FI, U. of Alaska, Fairbanks, AK 99775-14; (KUAC-TV Ch. 9 Fairbanks; KSL-TV Ch. 3 Salt Lake City, UT)—10-w, lat. 63° 48' 18", long. 145° 51' 35".

Delta Junction—See K07NJ, Clearwater.

Delta Junction—K13KU, Smith Broadcasting Group of Alaska L.P., 3839 4th St. Petersburg, FL 33703 (KATN Ch. 3 Fairbanks)—10-w, lat. 63° 47' 18", long. 145° 51' 35".

Dillingham—K10LD, State of Alaska, 5900 E. Tudor Rd., Anchorage, AK 99507—100-w, lat. 59° 03' 46", long. 158° 28' 03". See Adak. Note: Licensed as LPTV.

Dillingham & Wood River—K02GU, State of Alaska, 5900 E. Tudor Rd., Anchorage, AK 99507—10-w, lat. 59° 03' 46", long. 158° 28' 03". See Adak. Note: Licensed as LPTV.

Diomed—K07OS, City of Diomed, Office of Governor-Telecommunications, Pouch AC, Juneau, AK 99811 (KAKM Ch. 7 Anchorage; KTUU-TV Ch. 2 Anchorage; KIMO Ch. 13 Anchorage; KTVA Ch. 11 Anchorage)—10-w, lat. 65° 46' 04", long. 168° 57' 09".

Dot Lake—K07RU, State of Alaska, 5900 E. Tudor Rd., Anchorage, AK 99507—1-w, lat. 63° 39' 31", long. 144° 03' 22". See Adak.

Dutch Harbor—See K02HO, Unalaska.

- River**—K16DO, State of Alaska, 500 E. Tudor Rd., Anchorage, AK 99507 (BY Ch. 4 Anchorage)—20-w, lat. 61° 46', long. 149° 27' 42".
- River Road**—K55DC, State of Alaska, 5900 E. Tudor Rd., Anchorage, AK 99507 (KTUU-TV Ch. 2 Anchorage)—1-w, lat. 61° 18' 46", long. 149° 27' 42".
- River Road**—K58BH, State of Alaska, 5900 E. Tudor Rd., Anchorage, AK 99507 (KTVA Ch. 11 Anchorage)—1-w, lat. 61° 18' 46", long. 149° 27' 42".
- River Road**—K61CB, State of Alaska, 5900 E. Tudor Rd., Anchorage, AK 99507 (KIMO Ch. 13 Anchorage)—1-w, lat. 61° 18' 46", long. 149° 27' 42".
- Village**—K05IJ, State of Alaska, 500 E. Tudor Rd., Anchorage, AK 99507—1-w, lat. 64° 46' 48", long. 141° 50". See Adak.
- Tuntutuliak**—K07LR, Bethel Broadcasting Inc., Box 468, Bethel, AK 99559—1-w, lat. 60° 21' 02", long. 162° 39' 09".
- Tuk**—K09SK, State of Alaska, 5900 E. Tudor Rd., Anchorage, AK 99507—1-w, lat. 58° 12' 55", long. 157° 22' 27". See Adak.
- Fathoms Bight**—K13TG, State of Alaska, Division of Communications, 5900 Tudor Rd., Anchorage, AK 99507—10-w, lat. 57° 56' 38", long. 134° 44' 17". See Adak.
- Tuk**—K04MS, State of Alaska, 5900 E. Tudor Rd., Anchorage, AK 99507—10-w, lat. 59° 20' 59", long. 157° 28' 33". See Adak.
- Cove**—K09TK, State of Alaska, 5900 Tudor Rd., Anchorage, AK 99507—10-w, lat. 58° 11' 03", long. 136° 20' 35". See Adak.
- Cove**—K13TI, State of Alaska, 5900 Tudor Rd., Anchorage, AK 99507—10-w, lat. 59° 20' 59", long. 157° 28' 33". See Adak.
- Tuk**—K03GA, State of Alaska, 5900 E. Tudor Rd., Anchorage, AK 99507—lat. 64° 03', long. 162° 15' 20".
- Emmonak**—K07OP, Village of Emmonak, Emmonak, AK 99581 (KTUU-TV Ch. 2 Anchorage; KAKM Ch. 7 Anchorage; KTVA Ch. 11 Anchorage; KIMO Ch. 13 Anchorage)—10-w, lat. 62° 46' 33", long. 164° 35".
- Fish Bay**—K31AG, State of Alaska, 500 E. Tudor Rd., Anchorage, AK 99507 (KTUU-TV Ch. 2 Anchorage)—5-w, lat. 61° 21' 38", long. 151° 55' 48".
- Fish Bay**—K43AK, State of Alaska, 500 E. Tudor Rd., Anchorage, AK 99507 (KTVA Ch. 11 Anchorage)—20-w, lat. 59° 38", long. 151° 55' 48".
- Fish Bay**—K69DM, State of Alaska, 500 E. Tudor Rd., Anchorage, AK 99507 (KIMO Ch. 13 Anchorage)—20-w, lat. 59° 38", long. 151° 55' 48".
- Ernestine**—K04MY, State of Alaska, 5900 E. Tudor Rd., Anchorage, AK 99507—1-w, lat. 61° 27' 04", long. 145° 10' 18". See Adak.
- Eureka**—See K09TU, Lake Louise.
- False Pass**—K04LG, State of Alaska, 5900 E. Tudor Rd., Anchorage, AK 99507—1-w, lat. 54° 54' 23", long. 163° 24' 44". See Adak.
- Fort Greeley**—See K07NJ, Clearwater.
- Fort Yukon**—K02HQ, City of Fort Yukon, Box 50, Fort Yukon, AK 99740 (KYUK-TV Ch. 4 Bethel)—10-w, lat. 66° 34' 19", long. 145° 14' 52".
- Freshwater Bay**—K13TW, State of Alaska, 5900 E. Tudor Rd., Anchorage, AK 99507—10-w, lat. 57° 53' 57", long. 135° 09' 21". See Adak.
- Gakona**—K13JW, Wrangell Mountain TV & Radio Club, Box 327, Glenallen, AK 99588 (KATN Ch. 2 Fairbanks)—1-w, lat. 62° 18' 25", long. 145° 16' 10".
- Gakona & Gulkana Village**—K03FJ, Wrangell Mountain TV & Radio Club, Box 327, Glenallen, AK 99588 (KTVA Ch. 11 Anchorage; KTUU-TV Ch. 2 Anchorage; KIMO Ch. 13 Anchorage; KAKM Ch. 7 Anchorage; KTOO-TV Ch. 3 Juneau; KYUK-TV Ch. 4 Bethel; KUAC-TV Ch. 9 Fairbanks; KTVF Ch. 11 Fairbanks)—10-w, lat. 62° 18' 01", long. 145° 18' 13".
- Galbraith Pipeline Camp**—K07MQ, Northern Television Inc., Box 102200, Anchorage, AK 99510 (KATN Ch. 2 Fairbanks)—10-w, lat. 62° 18' 01", long. 145° 18' 13".
- Galena**—K10LJ, City of Galena, Box 149, Galena, AK 99741 (KTUU-TV Ch. 2 Anchorage; KAKM Ch. 7 Anchorage; KTVA Ch. 11 Anchorage; KIMO Ch. 13 Anchorage; KTOO-TV Ch. 3 Juneau; KYUK-TV Ch. 4 Bethel; KUAC-TV Ch. 9 Fairbanks)—10-w, lat. 64° 45' 33", long. 156° 51' 41".
- Gambell**—K07ON, Village of Gambell, Gambell, AK 99742 (KTUU-TV Ch. 2 Anchorage; KAKM Ch. 7 Anchorage; KTVA Ch. 11 Anchorage; KIMO Ch. 13 Anchorage)—10-w, lat. 63° 46' 44", long. 171° 43' 51".
- Gastineau Channel**—See K130C, Airport area.
- Georgetown & Stony River**—K10JM, Bethel Broadcasting Inc., Box 468, Bethel, AK 99559—10-w, lat. 61° 43' 21", long. 157° 22' 10".
- Girdwood**—K05FW, Alaska Public TV Inc., 2677 Providence Dr., Anchorage, AK 99508 (KAKM Ch. 7 Anchorage)—10-w, lat. 60° 57' 12", long. 149° 06' 03".
- Girdwood**—K08KA, State of Alaska, 5900 E. Tudor Rd., Anchorage, AK 99507 (KIMO Ch. 13 Anchorage)—10-w, lat. 60° 57' 12", long. 149° 06' 03".
- Girdwood**—See K09HG, Bird Point.
- Girdwood**—See K57BQ, Bird Point.
- Girdwood**—See K67AY, Bird Point.
- Girdwood Valley**—K12MM, State of Alaska, 5900 E. Tudor Rd., Anchorage, AK 99507 (KTVA Ch. 11 Anchorage; KTUU-TV Ch. 2 Anchorage)—10-w, lat. 60° 57' 12", long. 149° 06' 03".
- Glenallen**—K05HA, State of Alaska, 5900 E. Tudor Rd., Anchorage, AK 99507—100-w, lat. 61° 46' 44", long. 145° 12' 25". See Adak.
- Glenallen & Richardson Hwy. (areas N & S)**—K04FQ, Wrangell Mountain TV & Radio Club, Box 327, Glenallen, AK 99588 (KATN Ch. 2 Fairbanks)—1-w, lat. 62° 06' 35", long. 145° 29' 35".
- Glenn Hwy. (E & W of)**—See K07IN, Tolsona.
- Goodnews Bay**—K09SG, State of Alaska, 5900 E. Tudor Rd., Anchorage, AK 99507—1-w, lat. 59° 07' 01", long. 161° 35' 18".
- Goodnews Bay**—K11MX, Bethel Broadcasting Inc., Box 468, Bethel, AK 99559—10-w, lat. 59° 01' 06", long. 161° 49' 00".
- Grayling**—K09PC, City of Grayling, General Delivery, Grayling, AK 99590 (KUAC-TV Ch. 9 Fairbanks; KYUK-TV Ch. 4 Bethel; KAKM Ch. 7 Anchorage; KIMO Ch. 13 Anchorage; KTUU-TV Ch. 2 Anchorage; KTVA Ch. 11 Anchorage)—10-w, lat. 62° 54' 11", long. 160° 03' 54".
- Gulkana Village**—See K03FJ, Gakona.
- Gustavus**—K04MR, State of Alaska, 5900 E. Tudor Rd., Anchorage, AK 99507—10-w, lat. 58° 25' 04", long. 135° 42' 30". See Adak.
- Haines**—K09PD, State of Alaska, 5900 E. Tudor Rd., Anchorage, AK 99507—10-w, lat. 59° 14' 05", long. 135° 27' 01". See Adak.
- Haines (northern residential area)**—K03FM, Lynn Canal Bcstg., Box 245, Haines, AK 99827 (KYUK-TV Ch. 4 Bethel; KAKM Ch. 7 Anchorage; KTUU-TV Ch. 2 Anchorage; KIMO Ch. 13 Anchorage; KTVA Ch. 11 Anchorage)—10-w, lat. 59° 13' 06", long. 135° 25' 29".
- Halibut Cove**—K08JY, State of Alaska, 5900 E. Tudor Rd., Anchorage, AK 99507—10-w, lat. 59° 35' 57", long. 151° 14' 22". See Adak.
- Healy**—K07ND, U. of Alaska, KUAC, Fairbanks, AK 99775-1420 (KUAC-TV Ch. 9 Fairbanks)—10-w, lat. 63° 52' 30", long. 148° 51' 00".
- Healy & Usibelli**—K06LA, Northern Television Inc., Box 102200, Anchorage, AK 99510 (KTVF Ch. 11 Fairbanks)—1-w, lat. 63° 52' 30", long. 148° 51' 00".
- Healy, Suntrana & Usibelli**—K13MZ, Smith Broadcasting Group of Alaska L.P., 3839 4th St., St. Petersburg, FL 33703 (KATN Ch. 2 Fairbanks)—5-w, lat. 63° 52' 30", long. 148° 51' 00".
- Hobart Bay**—K13TT, State of Alaska, 5900 E. Tudor Rd., Anchorage, AK 99507—10-w, lat. 57° 24' 15", long. 133° 24' 31". See Adak.
- Holy Cross**—K09NJ, Village of Holy Cross, Holy Cross, AK 99602 (KTUU-TV Ch. 2 Anchorage; KAKM Ch. 7 Anchorage; KTVA Ch. 11 Anchorage; KIMO Ch. 13 Anchorage)—10-w, lat. 62° 12' 00", long. 159° 40' 07".
- Homer & Seldovia**—K02IB, State of Alaska, 5900 E. Tudor Rd., Anchorage, AK 99507 (KTUU-TV Ch. 2 Anchorage)—100-w, lat. 59° 27' 17", long. 151° 40' 18".
- Homer & Seldovia**—K04JH, State of Alaska, 5900 E. Tudor Rd., Anchorage, AK 99507 (KTBY Ch. 4 Anchorage)—100-w, lat. 59° 27' 17", long. 151° 40' 18".
- Homer & Seldovia**—K07PF, Alaska Public TV Inc., 2677 Providence Dr., Anchorage, AK 99508 (KAKM Ch. 7 Anchorage)—10-w, lat. 59° 27' 17", long. 151° 40' 18".
- Homer & Seldovia**—K13TR, State of Alaska, 5900 E. Tudor Rd., Anchorage, AK 99507 (KIMO Ch. 13 Anchorage)—100-w, lat. 59° 27' 17", long. 151° 40' 18".
- Homesites along Sterling Highway**—See K39AA, Clam Gulch.
- Hoonah**—K04MO, State of Alaska, 5900 E. Tudor Rd., Anchorage, AK 99507—10-w, lat. 58° 06' 36", long. 135° 26' 28". See Adak.
- Hooper Bay**—K07QD, Hooper Bay City Council, Hooper Bay, AK 99604 (KAKM Ch. 7 Anchorage; KTUU-TV Ch. 2 Anchorage; KIMO Ch. 13 Anchorage; KTVA Ch. 11 Anchorage; KYUK-TV Ch. 4 Bethel; KUAC-TV Ch. 9 Fairbanks; KTOO-TV Ch. 3 Juneau)—10-w, lat. 61° 31' 56", long. 166° 05' 42".
- Hooper Bay**—See K12KE, Chevak.
- Hope**—See K09HG, Bird Point.
- Hope**—See K25AI, Indian.
- Hope**—See K47AM, Indian.
- Hope**—See K57BQ, Bird Point.
- Hughes**—K02KC, Hughes Community Council, General Delivery, Hughes, AK 99745 (KYUK-TV Ch. 4 Bethel; KTOO-TV Ch. 3 Juneau; KTUU-TV Ch. 2 Anchorage; KAKM Ch. 7 Anchorage; KTVA Ch. 11 Anchorage; KIMO Ch. 13 Anchorage)—10-w, lat. 66° 02' 50", long. 154° 15' 20".

Translators—Alaska

- Huslia**—K04JS, Huslia Village Council, General Delivery, Huslia, AK 99746 (KTUU-TV Ch. 2 Anchorage; KAKM Ch. 7 Anchorage; KTVA Ch. 11 Anchorage; KIMO Ch. 13 Anchorage; KYUK-TV Ch. 4 Bethel; KUAC-TV Ch. 9 Fairbanks; KTOO-TV Ch. 3 Juneau)—10-w, lat. 65° 41' 57", long. 156° 23' 50".
- Hydaburg**—K02JW, City of Hydaburg, Box 49, Hydaburg, AK 99922 (KAKM Ch. 7 Anchorage; KIMO Ch. 13 Anchorage; KTUU-TV Ch. 2 Anchorage; KTVA Ch. 11 Anchorage; KYUK-TV Ch. 4 Bethel; KUAC-TV Ch. 9 Fairbanks)—10-w, lat. 55° 12' 26", long. 132° 49' 14".
- Hyder**—K04MM, State of Alaska, 5900 E. Tudor Rd., Anchorage, AK 99507—10-w, lat. 55° 54' 58", long. 130° 01' 25". See Adak.
- *Hyder**—K06MP, Hyder Community Assn. Inc., Box 149, Main St., Hyder, AK 99923 (KCNC-TV Ch. 4 Denver, CO)—10-w, lat. 55° 54' 00", long. 130° 01' 30".
- *Hyder**—K07VS, Hyder Community Assn. Inc., Box 149, Main St., Hyder, AK 99923 (KMGH-TV Ch. 7 Denver, CO)—10-w, lat. 55° 54' 00", long. 130° 01' 30".
- *Hyder**—K09WH, Hyder Community Assn. Inc., Box 149, Main St., Hyder, AK 99923 (KUSA-TV Ch. 9 Denver, CO)—10-w, lat. 55° 54' 00", long. 130° 01' 30".
- *Hyder**—K11TR, Hyder Community Assn. Inc., Box 149, Main St., Hyder, AK 99923 (KUSA-TV Ch. 9 Denver, CO)—10-w, lat. 55° 54' 00", long. 130° 01' 30".
- Iguigig**—K04ME, State of Alaska, 5900 E. Tudor Rd., Anchorage, AK 99507—1-w, lat. 59° 19' 39", long. 155° 53' 33". See Adak.
- *Iliamna**—K04KO, State of Alaska, 5900 E. Tudor Rd., Anchorage, AK 99507—lat. 59° 43' 12", long. 154° 50' 38".
- Iliamna**—K07RV, State of Alaska, 5900 E. Tudor Rd., Anchorage, AK 99507—1-w, lat. 59° 54' 47", long. 154° 49' 00". See Adak.
- Indian & Hope**—K25AI, State of Alaska, 5900 E. Tudor Rd., Anchorage, AK 99507 (KTUU-TV Ch. 2 Anchorage; KTBY Ch. 4 Anchorage)—1-w, lat. 61° 08' 35", long. 150° 00' 56".
- Indian & Hope**—K47AM, State of Alaska, 5900 E. Tudor Rd., Anchorage, AK 99507 (KIMO Ch. 13 Anchorage)—10-w, lat. 60° 55' 07", long. 149° 32' 12".
- Kake**—K02IT, Kake Public Schools, Alaska Public Bcstg. Commission, 308 G St., Anchorage, AK 99501 (KAKM Ch. 7 Anchorage; KYUK-TV Ch. 4 Bethel)—10-w, lat. 56° 58' 50", long. 133° 56' 00".
- Kakhonak**—K13TF, State of Alaska, 5900 E. Tudor Rd., Anchorage, AK 99507—10-w, lat. 59° 26' 32", long. 154° 45' 20". See Adak.
- Kaktovik (Barter Island)**—K04IU, State of Alaska, 5900 E. Tudor Rd., Anchorage, AK 99507-1296 (KYUK-TV Ch. 4 Bethel; KAKM Ch. 7 Anchorage)—10-w, lat. 70° 07' 12", long. 143° 35' 52".
- Kalifonsky**—See K61AN, Cohoe.
- Kalskag**—K11RF, State of Alaska, 5900 E. Tudor Rd., Anchorage, AK 99507—10-w, lat. 61° 30' 48", long. 160° 21' 30". See Adak.
- Kalskag**—See K13MX, Aniak.
- Kaltag**—K02KA, Kaltag Village Council, General Delivery, Kaltag, AK 99748 (KTUU-TV Ch. 2 Anchorage; KAKM Ch. 7 Anchorage; KTVA Ch. 11 Anchorage; KIMO Ch. 13 Anchorage; KTOO-TV Ch. 3 Juneau; KYUK-TV Ch. 4 Bethel; KUAC-TV Ch. 9 Fairbanks)—10-w, lat. 64° 19' 42", long. 158° 43' 16".
- Karluk**—K04LS, State of Alaska, 5900 E. Tudor Rd., Anchorage, AK 99507—1-w, lat. 57° 33' 53", long. 154° 25' 57". See Adak.
- Kasilof**—K03DQ, State of Alaska, 5900 E. Tudor Rd., Anchorage, AK 99507 (KTVA Ch. 11 Anchorage)—10-w, lat. 60° 27' 53", long. 151° 04' 41".
- Kasilof**—See K06MF, Kenai.
- Kasilof**—See K15AG, Niniilchik.
- Kasilof**—See K21AM, Niniilchik.
- Kasilof**—See K27AI, Niniilchik.
- Kasilof**—See K33AF, Niniilchik.
- Kasilof**—K45AB, Alaska Public TV Inc., 2677 Providence Dr., Anchorage, AK 99508 (KAKM Ch. 7 Anchorage)—10-w, lat. 60° 27' 55", long. 151° 04' 24".
- Kasilof**—See K61AN, Cohoe.
- Kenai**—K09QH, KTBY Inc., Suite 101, 1840 S. Bragaw St., Anchorage, AK 99508 (KTBY Ch. 4 Anchorage)—93.6-w, lat. 60° 31' 57", long. 151° 04' 51".
- Kenai & Soldotna**—K08LW, Northern Television Inc., Box 102200, Anchorage, AK 99510 (KTVA Ch. 11 Anchorage)—100-w, lat. 60° 31' 57", long. 151° 04' 51".
- Kenai & Soldotna**—K10NC, Channel 2 Bcstg. Co., Box 102880, Anchorage, AK 99510 (KTUU-TV Ch. 2 Anchorage)—100-w, lat. 60° 31' 57", long. 151° 04' 51".
- Kenai & Soldotna**—K12LA, Alaska Public TV Inc., 2677 Providence Dr., Anchorage, AK 99508 (KAKM Ch. 7 Anchorage)—92-w, lat. 60° 31' 57", long. 151° 04' 51".
- Kenai & Sterling**—K03FW, Smith Broadcasting Group of Alaska L.P., 3839 4th St., St. Petersburg, FL 33703 (KTBY Ch. 4 Anchorage)—100-w, lat. 60° 31' 57", long. 151° 04' 51".
- Kenai, Kasilof, Sterling & Soldotna**—K06MF, Fireweed Communications Corp., No. 600, 3700 Woodland Dr., Anchorage, AK 99517-2563 (KIMO Ch. 13 Anchorage; KYES Ch. 5 Anchorage)—100-w, lat. 60° 31' 57", long. 151° 04' 51".
- Kenny Lake**—See K09IZ, Copper Center.
- Ketchikan**—K09OX, Rainbird Community Bcstg. Corp., Box A-17, Ward Cove, AK 99928 (KTOO-TV Ch. 3 Juneau)—100-w, lat. 55° 21' 12", long. 131° 40' 51".
- Ketchikan**—K15AR, State of Alaska, 5900 E. Tudor Rd., Anchorage, AK 99507—100-w, lat. 55° 20' 20", long. 131° 37' 21". See Adak.
- Kiana**—K04IG, City of Kiana, 308 G St., Anchorage, AK 99501 (KYUK-TV Ch. 4 Bethel; KTUU-TV Ch. 2 Anchorage; KAKM Ch. 7 Anchorage; KTVA Ch. 11 Anchorage; KIMO Ch. 13 Anchorage)—10-w, lat. 66° 58' 35", long. 160° 25' 11".
- King Cove**—K04HR, King Cove School District, 308 G St., Anchorage, AK 99501 (KYUK-TV Ch. 4 Bethel)—10-w, lat. 55° 03' 39", long. 162° 18' 34".
- King Mountain**—K03GL, State of Alaska, 5900 E. Tudor Rd., Anchorage, AK 99507—100-w, lat. 61° 47' 40", long. 148° 25' 19". See Adak.
- Kipnuk**—K07OL, Village of Kipnuk, Kipnuk, AK 99614 (KTUU-TV Ch. 2 Anchorage; KAKM Ch. 7 Anchorage; KTVA Ch. 11 Anchorage; KIMO Ch. 13 Anchorage)—10-w, lat. 59° 56' 21", long. 164° 02' 28".
- Kivalina**—K04IL, City of Kivalina, Alaska Educational Bcstg. Comm., 308 G St., Anchorage, AK 99501 (KYUK-TV Ch. 4 Bethel)—10-w, lat. 67° 43' 34", long. 164° 31' 46".
- Klawock**—K11RA, State of Alaska, 5900 E. Tudor Rd., Anchorage, AK 99507—10-w, lat. 55° 33' 18", long. 133° 05' 45". See Adak.
- Klukwan**—K11RD, State of Alaska, 5900 E. Tudor Rd., Anchorage, AK 99507—10-w, lat. 59° 24' 08", long. 135° 53' 07". See Adak.
- Kobuk**—K13SF, State of Alaska, 5900 E. Tudor Rd., Anchorage, AK 99507—1-w, lat. 66° 54' 28", long. 156° 52' 51". See Adak.
- Kodiak**—KMXT-LP, Ch. 9, Kodiak Public Bcstg. Corp., Box 484, Kodiak, AK 99615 (KTUU-TV Ch. 2 Anchorage; KAKM Ch. 7 Anchorage; KTVA Ch. 11 Anchorage; KIMO Ch. 13 Anchorage; KTOO-TV Ch. 3 Juneau)—10-w, lat. 57° 47' 41", long. 152° 23' 28". Licensed as LPTV.
- Kodiak**—K15AT, State of Alaska, 5900 E. Tudor Rd., Anchorage, AK 99507—100-w, lat. 57° 47' 41", long. 152° 23' 28".
- Koliganek**—K04JV, Koliganek Village Council, General Delivery, Koliganek, AK 99576 (KTUU-TV Ch. 2 Anchorage; KIMO Ch. 13 Anchorage; KTVA Ch. 11 Anchorage; KYUK-TV Ch. 4 Bethel; KUAC-TV Ch. 9 Fairbanks)—1-w, lat. 59° 43' 42", long. 157° 16' 55".
- Koliganek**—K08HS, State of Alaska, 5900 E. Tudor Rd., Anchorage, AK 99507—1-w, lat. 59° 45' 50", long. 157° 07' 11". Adak (AFTV, Ch. 8, King Salmon AFB).
- Kongiganak**—K02JA, Bethel Broadcasting Inc., Box 468, Bethel, AK 99559—1-w, lat. 59° 52' 00", long. 163° 06' 00".
- Kongiganak**—K04LF, State of Alaska, 5900 E. Tudor Rd., Anchorage, AK 99507—1-w, lat. 59° 57' 36", long. 153° 30". See Adak.
- Kongiganak**—See K10JN, Cape Newham.
- Kotlik**—K04MU, State of Alaska, 5900 E. Tudor Rd., Anchorage, AK 99507—10-w, lat. 63° 02' 00", long. 163° 33' 08". See Adak.
- Kotlik**—K07PC, Bethel Broadcasting Inc., Box 468, Bethel, AK 99559—1-w, lat. 63° 03' 58", long. 163° 30' 27".
- Kotzebue**—K09OV, Kotzebue Bcstg. Inc. (KTUU-TV Ch. 2 Anchorage; KAKM Ch. 7 Anchorage; KTVA Ch. 11 Anchorage; KIMO Ch. 13 Anchorage; KTOO-TV Ch. 3 Juneau)—10-w, lat. 66° 53' 52", long. 162° 35' 46".
- Koyukuk**—K13TQ, State of Alaska, 5900 E. Tudor Rd., Anchorage, AK 99507—10-w, lat. 64° 52' 58", long. 157° 42' 24". See Adak.
- *Kwethluk**—K11QY, State of Alaska, 5900 E. Tudor Rd., Anchorage, AK 99507—1-w, lat. 60° 48' 45", long. 161° 26' 00". See Adak.
- Kwigillingok & Mekoryuk**—K13NS, Bethel Broadcasting Inc., Box 468, Bethel, AK 99559—10-w, lat. 60° 29' 12", long. 164° 43' 02".
- Kwiguk**—K02JC, Bethel Broadcasting Inc., Box 468, Bethel, AK 99559—10-w, lat. 62° 45' 15", long. 164° 30' 08".
- Labouchere Bay**—K02MC, State of Alaska, 5900 E. Tudor Rd., Anchorage, AK 99507—10-w, lat. 56° 18' 24", long. 133° 37' 35". See Adak.
- Lake Louise, Eureka, Nelchina, Snow Lake & Tazlina**—K09TU, State of Alaska, 5900 E. Tudor Rd., Anchorage, AK 99507—10-w, lat. 62° 06' 20", long. 146° 10' 18". See Adak.
- Larsen Bay**—K07OO, Village of Larsen Bay, Larsen Bay, AK 99624 (KTUU-TV Ch. 2 Anchorage; KAKM Ch. 7 Anchorage; KTVA Ch. 11 Anchorage; KIMO Ch. 13 Anchorage)—10-w, lat. 57° 32' 17", long. 153° 58' 48".

- lock**—K02MN, State of Alaska, 5900 E. Tudor Rd., Anchorage, AK 99507—1-w, lat. 59° 06' 54", long. 156° 51' 39". See Adak.
- Village**—K07TH, State of Alaska, 5900 E. Tudor Rd., Anchorage, AK 99507—10-w, lat. 61° 21' 22", long. 155° 10'. See Adak.
- Manley Hot Springs**—K06JX, Manley Hot Springs Park Assn., Manley Hot Springs, AK 99756 (KUAC-TV Ch. 9 Fairbanks)—1-w, lat. 65° 01' 20", long. 150° 08".
- Manley Hot Springs**—K13TN, State of Alaska, 5900 E. Tudor Rd., Anchorage, AK 99507—10-w, lat. 64° 59' 52", long. 150° 26". See Adak.
- Marokotak**—K07LB, State of Alaska, 5900 E. Tudor Rd., Anchorage, AK 99507 (TV, Ch. 8, King Salmon AFB)—10-w, lat. 59° 04' 41", long. 159° 03' 45".
- Marshall**—K07QO, I.R.A. Council of Marshall, Marshall, AK 99585 (KTUU-TV Ch. 2 Anchorage; KAKM Ch. 7 Anchorage; KTVA Ch. 11 Anchorage; KIMO Ch. 13 Anchorage; KYUK-TV Ch. 4 Bethel; KUAC-TV Ch. 9 Fairbanks; KTOO-TV Ch. 3 Juneau)—10-w, lat. 61° 52' 53", long. 162° 05' 09".
- Marshall & Pilot Village**—K09MB, Broadcasting Inc., Box 468, Bethel, AK 99559—10-w, lat. 61° 55' 28", long. 162° 05".
- Marathon**—K02JE, Iditarod Area School District, 308 G St., Anchorage, AK 99501 (KYUK-TV Ch. 4 Bethel; KTOO-TV Ch. 3 Juneau; KAKM Ch. 7 Anchorage; KTUU-TV Ch. 2 Anchorage; KIMO Ch. 13 Anchorage; KTVA Ch. 11 Anchorage)—10-w, lat. 62° 12", long. 155° 35' 30".
- Marlinley Park**—K10MI, State of Alaska, 5900 E. Tudor Rd., Anchorage, AK 99507—1-w, lat. 63° 43' 40", long. 148° 14". See Adak.
- Mekoryuk**—K09NI, City of Mekoryuk, Mekoryuk, AK 99630 (KTUU-TV Ch. 2 Anchorage; KAKM Ch. 7 Anchorage; KTVA Ch. 11 Anchorage; KIMO Ch. 13 Anchorage)—1-w, lat. 60° 23' 12", long. 166° 11' 12".
- Mekoryuk**—See K13NS, Kwigillingok.
- Mendenhall Glacier area**—See K130C, Airport area.
- Mendenhall Valley**—See K06JZ, Auke Bay.
- Mentasta Lake**—K07SQ, State of Alaska, 5900 E. Tudor Rd., Anchorage, AK 99507—10-w, lat. 62° 55' 46", long. 143° 7' 40". See Adak.
- Metlakatla**—K08EX, Town of Metlakatla, Metlakatla, AK 99926 (CFTK-TV Ch. 3 Terrace, BC)—1-w, lat. 55° 11' 23", long. 131° 44' 34".
- *Metlakatla**—K11QZ, State of Alaska, 5900 E. Tudor Rd., Anchorage, AK 99507—10-w, lat. 55° 07' 42", long. 131° 34' 20". See Adak.
- Meyers Chuck**—K13TB, State of Alaska, 5900 E. Tudor Rd., Anchorage, AK 99507—10-w, lat. 55° 44' 28", long. 132° 15' 14". See Adak.
- Minchumina**—K13TH, State of Alaska, 5900 E. Tudor Rd., Anchorage, AK 99507—10-w. See Adak.
- Moose Pass**—K04KK, Moose Pass Sportsmans Club, c/o David Gibbons, SRA 545, Seward, AK 99664 (KTVA Ch. 11 Anchorage; KIMO Ch. 13 Anchorage; KYUK-TV Ch. 4 Bethel)—1-w, lat. 60° 30' 00", long. 149° 23' 30".
- Moose Pass**—K07QT, Moose Pass Sportsmans Club, c/o David Gibbons, SRA 545, Seward, AK 99664 (KTUU-TV Ch. 2 Anchorage)—1-w, lat. 60° 30' 00", long. 149° 23' 30".
- Moose Pass**—K11QF, Moose Pass Sportsmans Club, c/o David Gibbons, SRA 545, Seward, AK 99664 (WGN-TV Ch. 9 Chicago, IL)—1-w, lat. 60° 20' 20", long. 149° 18' 06".
- Moose Pass**—K13RL, Moose Pass Sportsmans Club, c/o David Gibbons, SRA 545, Seward, AK 99664 (KTOO-TV Ch. 3 Juneau)—1-w, lat. 60° 20' 20", long. 149° 18' 06".
- Mountain Village**—See K03EA, Alakanuk.
- Mountain Village**—K07QJ, Azacharik Corp., General Delivery, Mountain Village, AK 99632 (KTUU-TV Ch. 2 Anchorage; KAKM Ch. 7 Anchorage; KTVA Ch. 11 Anchorage; KIMO Ch. 13 Anchorage; KTOO-TV Ch. 3 Juneau; KYUK-TV Ch. 4 Bethel; KUAC-TV Ch. 9 Fairbanks)—10-w, lat. 62° 05' 18", long. 163° 43' 35".
- Naknek & South Naknek**—K11KR, State of Alaska, 5900 E. Tudor Rd., Anchorage, AK 99507 (AFTV, Ch. 8 King Salmon AFB)—10-w, lat. 58° 44' 35", long. 156° 58' 58".
- Naukati Bay**—K13TS, State of Alaska, 5900 E. Tudor Rd., Anchorage, AK 99507—10-w, lat. 55° 52' 06", long. 133° 13' 03". See Adak.
- Nelchina**—See K09TU, Lake Louise.
- Nelson Lagoon**—K04LQ, State of Alaska, 5900 E. Tudor Rd., Anchorage, AK 99507—1-w, lat. 56° 00' 07", long. 161° 12' 07". See Adak.
- Nenana**—K05HI, U. of Alaska, KUAC, Fairbanks, AK 99775-1420 (KUAC-TV Ch. 9 Fairbanks)—1-w, lat. 64° 34' 55", long. 149° 04' 36".
- Nenana**—K13KS, Fairbanks Television Inc., 2700 E. Tudor Rd., Anchorage, AK 99507 (KATN Ch. 2 Fairbanks)—10-w, lat. 64° 34' 45", long. 149° 04' 22".
- New Hamilton**—See K13PA, Bill Moore's.
- New Stuyahok**—K13TO, State of Alaska, 5900 E. Tudor Rd., Anchorage, AK 99507—10-w, lat. 59° 27' 09", long. 157° 18' 31". See Adak.
- Newtok**—K04MT, State of Alaska, 5900 E. Tudor Rd., Anchorage, AK 99507—10-w, lat. 60° 56' 29", long. 164° 37' 41". See Adak.
- Nightmute**—K03GD, State of Alaska, 5900 E. Tudor Rd., Anchorage, AK 99507—10-w, lat. 60° 29' 48", long. 164° 43' 29". See Adak.
- Nikolai**—K09PR, State of Alaska, 5900 E. Tudor Rd., Anchorage, AK 99507—10-w, lat. 63° 00' 47", long. 154° 22' 19". See Adak.
- Nikolski**—K04LR, State of Alaska, 5900 E. Tudor Rd., Anchorage, AK 99507—10-w, lat. 52° 56' 27", long. 168° 51' 27". See Adak.
- Ninilchik, Kasilof & Anchor Point**—K15AG, State of Alaska, 5900 E. Tudor Rd., Anchorage, AK 99507 (KTUU-TV Ch. 2 Anchorage)—100-w, lat. 60° 00' 35", long. 151° 42' 45".
- Ninilchik, Kasilof & Anchor Point**—K21AM, Alaska Public TV Inc., 2677 Providence Dr., Anchorage, AK 99508 (KAKM Ch. 7 Anchorage)—1000-w, lat. 60° 00' 35", long. 151° 42' 45".
- Ninilchik, Kasilof & Anchor Point**—K27AI, State of Alaska, 5900 E. Tudor Rd., Anchorage, AK 99507 (KTBY Ch. 4 Anchorage)—100-w, lat. 60° 00' 35", long. 151° 42' 45".
- Ninilchik, Kasilof & Anchor Point**—K33AF, State of Alaska, 5900 E. Tudor Rd., Anchorage, AK 99507 (KIMO Ch. 13 Anchorage)—100-w, lat. 60° 00' 35", long. 151° 42' 45".
- Noatak**—K09NG, City of Noatak, Noatak, AK 99761 (KTUU-TV Ch. 2 Anchorage; KAKM Ch. 7 Anchorage; KTVA Ch. 11 Anchorage; KIMO Ch. 13 Anchorage)—10-w, lat. 67° 34' 03", long. 162° 57' 58".
- Nome**—K09OW, State of Alaska, 5900 E. Tudor Rd., Anchorage, AK 99507 (KAKM Ch. 7 Anchorage; KTBY Ch. 4 Anchorage; KIMO Ch. 13 Anchorage; KTUU-TV Ch. 2 Anchorage; KTVA Ch. 11 Anchorage; KYES Ch. 5 Anchorage; KYUK-TV Ch. 4 Bethel; KUAC-TV Ch. 9 Fairbanks)—100-w, lat. 64° 30' 15", long. 165° 23' 52".
- Noorvik**—K04IK, City of Noorvik, Noorvik, AK 99763 (KYUK-TV Ch. 4 Bethel)—10-w, lat. 66° 50' 18", long. 161° 01' 56".
- North Kenai**—K48AC, Alaska Public TV Inc., 2677 Providence Dr., Anchorage, AK 99508 (KAKM Ch. 7 Anchorage)—10-w, lat. 60° 16' 31", long. 151° 18' 30".
- North Kenai**—K55BB, State of Alaska, 5900 E. Tudor Rd., Anchorage, AK 99507 (KTUU-TV Ch. 2 Anchorage)—10-w, lat. 60° 46' 11", long. 151° 09' 17".
- North Kenai**—K58AK, State of Alaska, 5900 E. Tudor Rd., Anchorage, AK 99507 (KTVA Ch. 11 Anchorage)—10-w, lat. 60° 46' 11", long. 151° 09' 27".
- North Tongass**—K12GF, North Tongass TV Inc., Box A-17, Ward Cove, AK 99928 (CFTK-TV Ch. 3 Terrace, BC)—5-w, lat. 55° 21' 42", long. 131° 47' 42".
- Nuiqsut**—K04IS, State of Alaska, 5900 E. Tudor Rd., Anchorage, AK 99507 (KYUK-TV Ch. 4 Bethel; KAKM Ch. 7 Anchorage)—10-w, lat. 70° 30' 00", long. 151° 00' 00".
- Nulato**—K04JF, Village of Nulato, Office of Governor-Telecommunications, Pouch AC, Juneau, AK 99811 (KTUU-TV Ch. 2 Anchorage; KAKM Ch. 7 Anchorage; KTVA Ch. 11 Anchorage; KIMO Ch. 13 Anchorage)—10-w, lat. 64° 43' 10", long. 158° 06' 10".
- Nulato**—K12KS, Village of Nulato, Office of Governor-Telecommunications, Pouch AC, Juneau, AK 99811—10-w, lat. 64° 43' 05", long. 158° 05' 28". (AFTV, Ch. 8, King Salmon AFB).
- Old Harbor**—K09ND, City of Old Harbor, Old Harbor, AK 99643 (KTUU-TV Ch. 2 Anchorage; KAKM Ch. 7 Anchorage; KTVA Ch. 11 Anchorage; KIMO Ch. 13 Anchorage)—10-w, lat. 57° 12' 12", long. 153° 18' 09".
- Ouzinkie**—K02MA, State of Alaska, 5900 E. Tudor Rd., Anchorage, AK 99507—10-w, lat. 57° 55' 24", long. 152° 30' 00". See Adak.
- Palmer**—K09JE, Channel 2 Bcstg. Co., Box 102880, Anchorage, AK 99510 (KTUU-TV Ch. 2 Anchorage; KECL-TV Ch. 13 Missoula, MT)—10-w, lat. 61° 36' 56", long. 149° 01' 07".
- *Palmer-Wasilla**—K12OW, Fireweed Communications Corp., No. 600, 3700 Woodland Dr., Anchorage, AK 99517-2563—10-w, lat. 61° 43' 17", long. 149° 25' 23".
- Paxson**—K04MQ, State of Alaska, 5900 E. Tudor Rd., Anchorage, AK 99507—10-w, lat. 63° 01' 54", long. 145° 29' 35". See Adak.
- Paxson & Paxson Lake**—K13KI, Wrangell Mountain TV & Radio Club, Box 327, Glenallen, AK 99588 (KATN Ch. 2 Fairbanks)—1-w, lat. 62° 58' 07", long. 145° 28' 17".
- Paxson Lake**—See K13KI, Paxson.
- Pedro Bay**—K09TS, State of Alaska, 5900 E. Tudor Rd., Anchorage, AK 99507—10-w, lat. 59° 47' 07", long. 154° 46' 15". See Adak.

Translators—Alaska

- Pelican**—K04LB, State of Alaska, 5900 E. Tudor Rd., Anchorage, AK 99507—1-w, lat. 57° 57' 45", long. 136° 13' 51". See Adak.
- Perryville**—K09NK, Village of Perryville, Office of Governor-Telecommunications, Pouch AC, Juneau, AK (KTUU-TV Ch. 2 Anchorage; KAKM Ch. 7 Anchorage; KTVA Ch. 11 Anchorage; KIMO Ch. 13 Anchorage)—10-w, lat. 55° 54' 45", long. 159° 08' 34".
- Petersburg**—K09OU, Narrows Bcstg. Corp., Box 149, Petersburg, AK 99833 (KTUU-TV Ch. 2 Anchorage; KAKM Ch. 7 Anchorage; KTVA Ch. 11 Anchorage; KIMO Ch. 13 Anchorage; KTOO-TV Ch. 3 Juneau)—10-w, lat. 56° 48' 52", long. 132° 57' 05".
- Petersburg**—K110C, Narrows Bcstg. Corp., Box 149, Petersburg, AK 99833 (KAKM Ch. 7 Anchorage; KTVA Ch. 11 Anchorage; KIMO Ch. 13 Anchorage; KTUU-TV Ch. 2 Anchorage; KTOO-TV Ch. 3 Juneau)—5-w, lat. 56° 47' 28", long. 132° 58' 20". Rebroadcast by K09OU, Petersburg, AK. Ch. 9.
- Petersburg**—K15AF, State of Alaska, 5900 E. Tudor Rd., Anchorage, AK 99507 (KTUU-TV Ch. 2 Anchorage; KTVA Ch. 11 Anchorage; KIMO Ch. 13 Anchorage; KAKM Ch. 7 Anchorage; KUAC-TV Ch. 9 Fairbanks; KTOO-TV Ch. 3 Juneau; KYUK-TV Ch. 4 Bethel; KTBY Ch. 4 Anchorage)—100-w, lat. 56° 48' 55", long. 132° 57' 12".
- Pilot Point**—K09NO, Village of Pilot Point, Office of Governor-Telecommunications, Pouch AC, Juneau, AK 99811 (KTUU-TV Ch. 2 Anchorage; KAKM Ch. 7 Anchorage; KTVA Ch. 11 Anchorage; KIMO Ch. 13 Anchorage)—10-w, lat. 57° 33' 53", long. 157° 34' 30".
- Pilot Station**—K13QX, Pilot Station City Council, General Delivery, Pilot Station, AK 99650 (KTUU-TV Ch. 2 Anchorage; KAKM Ch. 7 Anchorage; KTVA Ch. 11 Anchorage; KIMO Ch. 13 Anchorage; KTOO-TV Ch. 3 Juneau; KYUK-TV Ch. 4 Bethel; KUAC-TV Ch. 9 Fairbanks)—10-w, lat. 61° 52' 24", long. 162° 52' 34".
- Pilot Village**—See K09MB, Marshall.
- Pipeline Pump Station No. 12**—K12KC, Northern Television Inc., Box 102200, Anchorage, AK 99510 (KATN Ch. 2 Fairbanks)—10-w, lat. 61° 27' 10", long. 145° 09' 42".
- Pitkas & St. Mary's**—K11MG, Bethel Broadcasting Inc., Box 468, Bethel, AK 99559—1-w, lat. 62° 02' 27", long. 163° 14' 24".
- Pitkas Point**—K04MW, State of Alaska, 5900 E. Tudor Rd., Anchorage, AK 99507—10-w, lat. 62° 01' 57", long. 163° 16' 55". See Adak.
- Platinum**—K05HY, State of Alaska, 5900 E. Tudor Rd., Anchorage, AK 99507—10-w, lat. 59° 00' 40", long. 161° 49' 35". See Adak.
- Platinum**—K07NQ, Bethel Broadcasting Inc., Box 468, Bethel, AK 99559—10-w, lat. 58° 38' 13", long. 162° 02' 02".
- Point Baker**—K04MV, State of Alaska, 5900 E. Tudor Rd., Anchorage, AK 99507—10-w, lat. 56° 21' 14", long. 133° 37' 13". See Adak.
- Point Baker**—K09SY, State of Alaska, 5900 E. Tudor Rd., Anchorage, AK 99507—1-w. See Adak.
- Point Hope**—K04IQ, State of Alaska, 5900 E. Tudor Rd., Anchorage, AK 99507 (KYUK-TV Ch. 4 Bethel; KAKM Ch. 7 Anchorage)—10-w, lat. 68° 21' 30", long. 160° 46' 30".
- Point Lay**—K04IT, State of Alaska, 5900 E. Tudor Rd., Anchorage, AK 99507 (KYUK-TV Ch. 4 Bethel; KAKM Ch. 7 Anchorage)—10-w, lat. 69° 46' 00", long. 163° 04' 58".
- Port Alice**—K13TL, State of Alaska, 5900 E. Tudor Rd., Anchorage, AK 99507—10-w, lat. 55° 47' 59", long. 133° 35' 13". See Adak.
- Port Aisworth**—K13TU, State of Alaska, 5900 E. Tudor Rd., Anchorage, AK 99507—10-w, lat. 60° 12' 15", long. 154° 18' 52". See Adak.
- Port Heiden**—K04JT, City of Port Heiden, General Delivery, Port Heiden, AK 99549 (KUAC-TV Ch. 9 Fairbanks; KYUK-TV Ch. 4 Bethel; KTOO-TV Ch. 3 Juneau; KAKM Ch. 7 Anchorage; KIMO Ch. 13 Anchorage; KTVA Ch. 11 Anchorage; KTUU-TV Ch. 2 Anchorage)—10-w, lat. 56° 54' 47", long. 158° 40' 54".
- Port Moller**—K02LX, State of Alaska, 5900 E. Tudor Rd., Anchorage, AK 99507—10-w, lat. 57° 59' 22", long. 160° 34' 33". See Adak.
- Port Protection**—K13TV, State of Alaska, 5900 E. Tudor Rd., Anchorage, AK 99507—10-w, lat. 56° 19' 23", long. 133° 36' 44". See Adak.
- Portage Creek**—K13KY, City of Dillingham, Dillingham, AK 99576—10-w, lat. 58° 53' 46", long. 157° 28' 28". (AFTV, Ch. 8, King Salmon AFB).
- Prista**—See K090Q, Wrangell.
- Prudhoe Bay**—See K08IZ, BP Alaska Camp.
- Prudhoe Bay**—See K10JU, Atlantic Richfield Co. Base Camp.
- Quartz Creek**—K13KR, Channel 2 Bcstg. Co., Box 102880, Anchorage, AK 99510 (KTUU-TV Ch. 2 Anchorage)—1-w, lat. 60° 29' 48", long. 149° 49' 30".
- Quinhagak**—K110G, Bethel Broadcasting Inc., Box 468, Bethel, AK 99559—10-w, lat. 59° 44' 52", long. 161° 53' 50".
- Quinhagak**—K13SK, State of Alaska, 5900 E. Tudor Rd., Anchorage, AK 99507—1-w, lat. 59° 44' 53", long. 161° 54' 47". See Adak.
- *Railroad City**—K12MC, Bethel Broadcasting Inc., Box 468, Bethel, AK 99559 (KYUK-TV Ch. 4 Bethel)—10-w, lat. 62° 12' 49", long. 159° 46' 22".
- Rampart**—K04LO, State of Alaska, 5900 E. Tudor Rd., Anchorage, AK 99507—1-w, lat. 65° 30' 16", long. 150° 10' 09". See Adak.
- Red Devil**—K13QW, Red Devil Village Council, General Delivery, Red Devil, AK 99656 (KTUU-TV Ch. 2 Anchorage; KAKM Ch. 7 Anchorage; KTVA Ch. 11 Anchorage; KIMO Ch. 13 Anchorage; KTOO-TV Ch. 3 Juneau; KYUK-TV Ch. 4 Bethel; KUAC-TV Ch. 9 Fairbanks)—10-w, lat. 61° 47' 04", long. 157° 20' 00".
- Richardson Hwy. (areas N & S)**—See K04FQ, Glenallen.
- *Rowan Bay**—K13TM, State of Alaska, 5900 E. Tudor Rd., Anchorage, AK 99507—10-w, lat. 56° 39' 50", long. 134° 16' 06". See Adak.
- Ruby**—K09PK, City of Ruby, Box 15, Ruby, AK 99768 (KTUU-TV Ch. 2 Anchorage; KAKM Ch. 7 Anchorage; KTVA Ch. 11 Anchorage; KIMO Ch. 13 Anchorage; KYUK-TV Ch. 4 Bethel; KUAC-TV Ch. 9 Fairbanks; KTOO-TV Ch. 3 Juneau)—10-w, lat. 64° 44' 23", long. 155° 29' 09".
- *Russian Mission**—K11PY, Russian Mission Village Council, General Delivery, Russian Mission, AK 99657 (KTUU-TV Ch. 2 Anchorage; KAKM Ch. 7 Anchorage; KTVA Ch. 11 Anchorage; KIMO Ch. 13 Anchorage; KYUK-TV Ch. 4 Bethel; KUAC-TV Ch. 9 Fairbanks; KTOO-TV Ch. 3 Juneau)—10-w, lat. 61° 47' 11", long. 161° 19' 11".
- Russian Mission**—See K13MX, Aniak.
- Sand Point**—K04HV, City of Sand Point, Box 16, Sand Point, AK 99661 (KYUK-TV Ch. 4 Bethel)—10-w, lat. 55° 20' 30", long. 160° 30' 00".
- Savoonga**—K09NL, Village of Savoonga, Savoonga, AK 99769 (KTUU-TV Ch. 2 Anchorage; KAKM Ch. 7 Anchorage; KTVA Ch. 11 Anchorage; KIMO Ch. 13 Anchorage)—10-w, lat. 63° 41' 45", long. 170° 28' 45".
- Scammon Bay**—K07SR, State of Alaska, 5900 E. Tudor Rd., Anchorage, AK 99507—10-w, lat. 61° 50' 33", long. 165° 34' 36". See Adak.
- Selawik**—K02JU, City of Selawik, Box 49, Selawik, AK 99770 (KYUK-TV Ch. 4 Bethel; KIMO Ch. 13 Anchorage; KTVA Ch. 11 Anchorage; KTUU-TV Ch. 2 Anchorage; KAKM Ch. 7 Anchorage)—10-w, lat. 66° 35' 57", long. 160° 00' 00".
- Seldovia**—See K02IB, Homer.
- Seldovia**—See K04JH, Homer.
- Seldovia**—See K07PF, Homer.
- Seldovia**—See K13TR, Homer.
- Seward**—K03FO, City of Seward, Sew AK 99664 (KTUU-TV Ch. 2 Anchorage; KAKM Ch. 7 Anchorage; KTVA Ch. 11 Anchorage; KIMO Ch. 13 Anchorage; KYUK-TV Ch. 4 Bethel; KUAC-TV Ch. 9 Fairbanks; KTOO-TV Ch. 3 Juneau)—100-w, lat. 60° 18', long. 149° 26' 20".
- Seward**—K07PG, City of Seward, Sew AK 99664 (KAKM Ch. 7 Anchorage)—10-w, lat. 60° 06' 12", long. 149° 26' 12".
- Seward**—K09DL, Denali Bcstg. Co. Jr Box 337, Seward, AK 99664 (KTUU-TV Ch. 2 Anchorage)—10-w, lat. 60° 20' 20", long. 149° 18' 06".
- *Shageluk**—K03FN, Bethel Broadcasting Inc., Box 468, Bethel, AK 99559 (KYUK-TV Ch. 4 Bethel)—10-w, lat. 62° 40' 10", long. 159° 33' 42".
- Shageluk**—K10KH, Village of Shageluk, Shageluk, AK 99665 (KTUU-TV Ch. 2 Anchorage; KAKM Ch. 7 Anchorage; KTVA Ch. 11 Anchorage; KIMO Ch. 13 Anchorage)—10-w, lat. 62° 39' 18", long. 159° 31' 33".
- Shungnak**—K09NH, City of Shungnak, Shungnak, AK 99773 (KTUU-TV Ch. 2 Anchorage; KAKM Ch. 7 Anchorage; KTVA Ch. 11 Anchorage; KIMO Ch. 13 Anchorage)—10-w, lat. 66° 51' 51", long. 146° 40' 38".
- Sitka**—K08KY, Capital Community Bcstg. Inc., 224 4th St., Juneau, AK 99811 (KTOO-TV Ch. 3 Juneau)—100-w, lat. 57° 03' 13", long. 135° 21' 07".
- Sitka**—K15AX, State of Alaska, 5900 E. Tudor Rd., Anchorage, AK 99507 (KAKM Ch. 7 Anchorage; KIMO Ch. 13 Anchorage; KTBY Ch. 4 Anchorage; KTUU-TV Ch. 2 Anchorage; KTVA Ch. 11 Anchorage; KYES Ch. 5 Anchorage; K20AG Ch. 20 Anchorage; KYUK-TV Ch. 4 Bethel)—100-w, lat. 57° 47' 41", long. 152° 23' 28". KUAC-TV Ch. 9, Fairbanks, KTOO-TV Ch. 3, Juneau.
- Skagway**—K13QQ, State of Alaska, 5900 E. Tudor Rd., Anchorage, AK 99507—10-w, lat. 59° 27' 13", long. 135° 19' 17". See Adak.
- Slana**—K04KX, State of Alaska, 5900 E. Tudor Rd., Anchorage, AK 99507 (KTUU-TV Ch. 2 Anchorage; KAKM Ch. 7 Anchorage; KTVA Ch. 11 Anchorage; KIMO Ch. 13 Anchorage; KYUK-TV Ch. 4 Bethel; KUAC-TV Ch. 9 Fairbanks; KTOO-TV Ch. 3 Juneau)—10-w, lat. 62° 42' 27", long. 143° 58' 37". See Adak. Note: Licensed as LPTV.
- Sleetmute**—K12MD, Sleetmute Village Council, Sleetmute, AK 99668 (KTUU-TV Ch. 2 Anchorage; KAKM Ch. 7 Anchorage; KTVA Ch. 11 Anchorage; KIMO Ch. 13 Anchorage; KYUK-TV Ch. 4 Bethel; KUAC-TV Ch. 9 Fairbanks; KTOO-TV Ch. 3 Juneau)

au)—10-w, lat. 61° 42' 12", long. 157° 0' 00".

ow Lake—See K09TU, Lake Louise.

dotna—See K06MF, Kenai.

dotna—See K08LW, Kenai.

dotna—See K10NC, Kenai.

dotna—See K12LA, Kenai.

uth Naknek—See K11KR, Naknek.

arrevohn—K05IB, State of Alaska, 900 E. Tudor Rd., Anchorage, AK 9507—100-w, lat. 61° 06' 24", long. 55° 36' 21". See Adak.

George Island—K04IE, Community Council of St. George Island, St. George Island, AK 99660 (KYUK-TV Ch. 4 Bethel; AKM Ch. 7 Anchorage)—10-w, lat. 56° 6' 00", long. 170° 32' 30".

Mary's—K07RK, City of St. Mary's, Box 163, St. Mary's, AK 99658 (KTUU-TV Ch. 2 Anchorage; KAKM Ch. 7 Anchorage; TV Ch. 11 Anchorage; KIMO Ch. 13 Anchorage; KTOO-TV Ch. 3 Juneau; KYUK-TV Ch. 4 Bethel; KUAC-TV Ch. 9 Fairbanks)—10-w, lat. 62° 03' 07", long. 163° 10' 29".

Mary's—See K11MG, Pitkas.

Michaels—K02LP, State of Alaska, 5900 E. Tudor Rd., Anchorage, AK 99507—10-w, lat. 63° 28' 43", long. 162° 22' 19". See Adak.

Paul Island—K04HM, City of St. Paul Island, St. Paul Island, AK 99660 (KYUK-TV Ch. 4 Bethel)—10-w, lat. 57° 10' 08", long. 170° 16' 58".

ebbins—K04LE, State of Alaska, 5900 E. Tudor Rd., Anchorage, AK 99507—1-w, lat. 63° 31' 10", long. 162° 17' 15". See Adak.

erling—See K03FW, Kenai.

erling—See K06MF, Kenai.

erling Highway from Clam Gulch Core to Ninihchik—K13MB, State of Alaska, 5900 E. Tudor Rd., Anchorage, AK 99507 (KIMO Ch. 13 Anchorage; KTUU-TV Ch. 2 Anchorage)—10-w, lat. 60° 12' 53", long. 151° 24' 43".

erling Highway from Clam Gulch Core to Ninihchik—K56AQ, State of Alaska, 5900 E. Tudor Rd., Anchorage, AK 99507 (KIMO Ch. 13 Anchorage; KTUU-TV Ch. 2 Anchorage)—10-w, lat. 60° 32' 32", long. 151° 18' 30".

erling Highway from Clam Gulch Core to Ninihchik—K67AU, State of Alaska, 5900 E. Tudor Rd., Anchorage, AK 99507 (KTUU-TV Ch. 2 Anchorage)—10-w, lat. 60° 16' 32", long. 151° 18' 30".

Stony River—K02JZ, Stony River Traditional Council, General Delivery, Stony River, AK 99557 (KTUU-TV Ch. 2 Anchorage; KAKM Ch. 7 Anchorage; KTVA Ch. 11 Anchorage; KIMO Ch. 13 Anchorage; KYUK-TV Ch. 4 Bethel; KUAC-TV Ch. 9 Fairbanks; KTOO-TV Ch. 3 Juneau)—10-w, lat. 61° 46' 59", long. 156° 35' 17".

Stony River—See K10JM, Georgetown.

Suntrana—See K13MZ, Healy.

Sutton—K30BE, Channel 2 Bcstg. Co., Box 102880, Anchorage, AK 99510 (KTUU-TV Ch. 2 Anchorage)—1-w, lat. 61° 44' 16", long. 148° 56' 17".

Sutton—K49AU, Alaska Public TV Inc., 2677 Providence Dr., Anchorage, AK 99508 (KAKM Ch. 7 Anchorage)—10-w, lat. 61° 44' 16", long. 148° 56' 17".

Sutton & Alpine—K66CF, Northern Television Inc., Box 102200, Anchorage, AK 99510 (KTVA Ch. 11 Anchorage)—1-w, lat. 61° 44' 16", long. 148° 56' 17".

Takotna—K09PN, State of Alaska, 5900 E. Tudor Rd., Anchorage, AK 99507—10-w, lat. 62° 59' 21", long. 156° 03' 42". See Adak.

Talkeetna—K04DO, Northern Television Inc., Box 102200, Anchorage, AK 99510 (KTVA Ch. 11 Anchorage)—1-w, lat. 62° 18' 30", long. 149° 45' 07".

Talkeetna—K06KG, Talkeetna Chamber of Commerce, c/o Myra Hales, Box 88, Talkeetna, AK 99676 (KIMO Ch. 13 Anchorage)—10-w, lat. 62° 18' 00", long. 150° 06' 12".

Talkeetna—K0900, Channel 2 Bcstg. Co., Box 102880, Anchorage, AK 99510 (KTUU-TV Ch. 2 Anchorage)—10-w, lat. 62° 17' 56", long. 150° 06' 25".

Talkeetna—K47AG, KAKM Anchorage, 2677 Providence, Anchorage, AK 99504 (KAKM Ch. 7 Anchorage)—1-w, lat. 62° 18' 02", long. 150° 05' 52".

Tanacross & Tok—K03ED, Northern Television Inc., Box 102200, Anchorage, AK 99510 (KTVF Ch. 11 Fairbanks)—1-w, lat. 63° 19' 34", long. 143° 30' 07".

Tanana—K02KM, City of Tanana, General Delivery, Tanana, AK 99777 (KTUU-TV Ch. 2 Anchorage; KAKM Ch. 7 Anchorage; KTVA Ch. 11 Anchorage; KIMO Ch. 13 Anchorage; KYUK-TV Ch. 4 Bethel; KUAC-TV Ch. 9 Fairbanks; KTOO-TV Ch. 3 Juneau)—10-w, lat. 65° 10' 24", long. 152° 04' 31".

Tanunak—K07SA, State of Alaska, 5900 E. Tudor Rd., Anchorage, AK 99507—1-w, lat. 60° 35' 00", long. 165° 15' 32". See Adak.

Tatitlek—K09NE, Village of Tatitlek, Tatitlek, AK 99677 (KTUU-TV Ch. 2 Anchorage; KAKM Ch. 7 Anchorage; KTVA Ch. 11 Anchorage; KIMO Ch. 13 Anchorage)—10-w, lat. 60° 51' 51", long. 146° 40' 38".

Tazlina—See K09TU, Lake Louise.

Telida—K11RV, State of Alaska, 5900 E. Tudor Rd., Anchorage, AK 99507—10-w, lat. 63° 23' 03", long. 153° 16' 34". See Adak.

Teller—K04LW, State of Alaska, 5900 E. Tudor Rd., Anchorage, AK 99507—1-w, lat. 65° 15' 55", long. 166° 21' 50". See Adak.

Tenakee Springs—K10KG, City of Tenakee Springs, Tenakee Springs, AK 99841 (KTUU-TV Ch. 2 Anchorage; KAKM Ch. 7 Anchorage; KTVA Ch. 11 Anchorage; KIMO Ch. 13 Anchorage)—10-w, lat. 57° 46' 51", long. 135° 13' 11".

Tetlin—K07SP, State of Alaska, 5900 E. Tudor Rd., Anchorage, AK 99507—10-w, lat. 63° 08' 14", long. 142° 31' 28". See Adak.

Thorne Bay—K07SN, State of Alaska, 5900 E. Tudor Rd., Anchorage, AK 99507—10-w, lat. 55° 41' 08", long. 132° 31' 42". Note: Operating as LPTV.

Thorne Bay—K09HO, Ketchikan Pulp Co., Ketchikan, AK 99901 (CFTK-TV Ch. 3 Terrace, BC)—1-w, lat. 55° 34' 05", long. 132° 21' 40".

*Thorne Bay—K11RC, State of Alaska, 5900 E. Tudor Rd., Anchorage, AK 99507—10-w, lat. 55° 41' 08", long. 132° 31' 42". See Adak.

Togiak—K03FL, City of Togiak, Box 99, Togiak, AK 99678 (KTUU-TV Ch. 2 Anchorage; KAKM Ch. 7 Anchorage; KTVA Ch. 11 Anchorage; KIMO Ch. 13 Anchorage; KYUK-TV Ch. 4 Bethel; KUAC-TV Ch. 9 Fairbanks)—10-w, lat. 59° 03' 43", long. 160° 22' 33".

Tok—See K03ED, Tanacross.

Tok Junction—K07NC, Tok Community TV Inc., Box 82, Tok Junction, AK 99780 (KUAC-TV Ch. 9 Fairbanks)—1-w, lat. 63° 19' 38", long. 142° 59' 48". Note: Licensed as LPTV.

Toksook Bay—K04LV, State of Alaska, 5900 E. Tudor Rd., Anchorage, AK 99507—1-w, lat. 60° 31' 53", long. 165° 06' 19". See Adak.

Tolsona & Glenn Hwy. (E & W of)—K07IN, Wrangell Mountain TV & Radio Club, Box 327, Glenallen, AK 99588 (KATN Ch. 2 Fairbanks)—1-w, lat. 62° 06' 14", long. 146° 10' 12".

Trapper Creek—K16AF, State of Alaska, 5900 E. Tudor Rd., Anchorage, AK 99507—100-w, lat. 62° 19' 05", long. 150° 19' 00". See Adak.

Tuluksak—K08ID, Bethel Broadcasting Inc., Box 468, Bethel, AK 99559—1-w, lat. 61° 06' 08", long. 160° 57' 30".

Tuluksak—K11RE, State of Alaska, 5900 E. Tudor Rd., Anchorage, AK 99507—10-w, lat. 61° 06' 08", long. 160° 57' 30". See Adak.

Tuntutuliak—See K07LR, Eek.

Tuntutuliak—K13TC, State of Alaska, 5900 E. Tudor Rd., Anchorage, AK 99507—10-w, lat. 60° 20' 38", long. 162° 39' 50". See Adak.

Tununak—K02JB, Bethel Broadcasting Inc., Box 468, Bethel, AK 99559—10-w, lat. 60° 35' 38", long. 165° 14' 03".

*Tyee—K13UH, State of Alaska, 5900 E. Tudor Rd., Anchorage, AK 99507—10-w, lat. 55° 13' 15", long. 131° 28' 52". See Adak.

Unalakleet—K04JW, City of Unalakleet, Box 28, Unalakleet, AK 99684 (KTUU-TV Ch. 2 Anchorage; KAKM Ch. 7 Anchorage; KTVA Ch. 11 Anchorage; KIMO Ch. 13 Anchorage; KYUK-TV Ch. 4 Bethel; KUAC-TV Ch. 9 Fairbanks)—10-w, lat. 63° 52' 38", long. 160° 47' 15".

Unalaska & Dutch Harbor—K02HO, State of Alaska, 5900 E. Tudor Rd., Anchorage, AK 99507—10-w, lat. 53° 52' 36", long. 166° 32' 20". See Adak.

Upper Kenai River area—See K04DS, Cooper Landing.

Usibelli—See K06LA, Healy.

Usibelli—See K13MZ, Healy.

*Valdez—K02HT, City of Valdez, Box 506, Valdez, AK 99686 (KTUU-TV Ch. 2 Anchorage)—10-w, lat. 61° 09' 30", long. 146° 19' 15".

Valdez—K090T, State of Alaska, 5900 E. Tudor Rd., Anchorage, AK 99507—10-w, lat. 61° 07' 55", long. 146° 20' 06". See Adak. Requests CP for change to 100-w, lat. 61° 08' 12", long. 146° 20' 15". BPTV-JE0415XS.

*Valdez—K11MA, City of Valdez, Box 506, Valdez, AK 99686 (KIMO Ch. 13 Anchorage)—10-w, lat. 60° 51' 33", long. 147° 08' 40".

*Valdez—K13MS, City of Valdez, Box 506, Valdez, AK 99686 (KIMO Ch. 13 Anchorage)—10-w, lat. 61° 09' 30", long. 146° 19' 15".

Venetie—K02KE, Venetie Village Council, Venetie, AK 99781 (KTUU-TV Ch. 2 Anchorage; KAKM Ch. 7 Anchorage; KTVA Ch. 11 Anchorage; KIMO Ch. 13 Anchorage; KYUK-TV Ch. 4 Bethel; KUAC-TV Ch. 9 Fairbanks; KTOO-TV Ch. 3 Juneau)—10-w, lat. 67° 01' 05", long. 146° 25' 14".

Translators—Alaska

- Wainwright**—K04IR, State of Alaska, 5900 E. Tudor Rd., Anchorage, AK 99507 (KYUK-TV Ch. 4 Bethel; KAKM Ch. 7 Anchorage)—10-w, lat. 70° 37' 55", long. 160° 01' 00".
- Wales**—K04MN, State of Alaska, 5900 E. Tudor Rd., Anchorage, AK 99507—10-w, lat. 65° 34' 35", long. 168° 00' 28". See Adak.
- Whales Pass**—K11RB, State of Alaska, 5900 E. Tudor Rd., Anchorage, AK 99507—10-w, lat. 56° 06' 13", long. 133° 06' 40". See Adak.
- White Bear**—K07PT, Bethel Broadcasting Inc., Box 468, Bethel, AK 99559—1-w, lat. 61° 10' 17", long. 159° 45' 55".
- White Mountain**—K13TD, State of Alaska, 5900 E. Tudor Rd., Anchorage, AK 99507—10-w, lat. 64° 41' 06", long. 163° 24' 40". See Adak.
- Whittier**—K02IM, Whittier Historical & Fine Arts Museum, Alaska Public Bcstg. Commission, 308 G St., Anchorage, AK 99501 (KAKM Ch. 7 Anchorage; KYUK-TV Ch. 4 Bethel)—10-w, lat. 60° 46' 15", long. 148° 41' 20".
- Wildwood (S & N rural areas)**—K13GQ, Northern Television Inc., Box 102200, Anchorage, AK 99510 (KTVA Ch. 11 Anchorage)—1-w, lat. 60° 35' 12", long. 151° 18' 30".
- Wiseman**—K13TA, State of Alaska, 5900 E. Tudor Rd., Anchorage, AK 99507—10-w, lat. 67° 24' 40", long. 150° 06' 32". See Adak.
- Womens Bay**—K07ST, State of Alaska, 5900 E. Tudor Rd., Anchorage, AK 99507—10-w, lat. 57° 43' 23", long. 152° 31' 08". See Adak.
- Wood River**—See K02GU, Dillingham.
- Wrangell**—K15AJ, State of Alaska, 5900 E. Tudor Rd., Anchorage, AK 99507—100-w, lat. 56° 27' 14", long. 132° 22' 54". See Adak.
- Wrangell**—K21AF, State of Alaska, 5900 E. Tudor Rd., Anchorage, AK 99507—100-w, lat. 56° 27' 14", long. 132° 22' 54". See Adak.
- Wrangell & Prista**—K090Q, Capital Community Bcstg. Inc., 224 4th St., Juneau, AK 99811 (KTUU-TV Ch. 2 Anchorage; KAKM Ch. 7 Anchorage; KTVA Ch. 11 Anchorage; KIMO Ch. 13 Anchorage; KTOO-TV Ch. 3 Juneau)—10-w, lat. 56° 27' 14", long. 132° 22' 54".
- Yakutat**—K02ID, Yakutat City School District, Alaska Educational Bcstg. Comm., 308 G St., Anchorage, AK 99501 (KYUK-TV Ch. 4 Bethel)—10-w, lat. 59° 32' 39", long. 139° 43' 32".

Arizona

- Alpine**—K06DZ, Alpine Community TV, Box 654, Alpine, AZ 85920 (KOLD-TV Ch. 13 Tucson)—1-w, lat. 33° 49' 55", long. 109° 09' 48".
- Alpine**—K07IQ, Alpine Community TV, Box 654, Alpine, AZ 85920 (KGUN Ch. 9 Tucson)—1-w, lat. 33° 49' 55", long. 109° 09' 48".
- Alpine**—K11JS, Alpine Community TV, Box 654, Alpine, AZ 85920 (KVOA-TV Ch. 4 Tucson)—1-w, lat. 33° 49' 55", long. 109° 09' 48".
- Artesia**—See K57CU, Duncan.
- Artesia**—See K65CM, Duncan.
- Artesia**—See K67CP, Duncan.
- Artesia**—See K69DG, Duncan.
- Ash Fork**—See K60ED, Williams.
- Ash Fork**—See K66AM, Grand Canyon.
- Ash Fork**—See K70BO, Grand Canyon.
- Ash Fork**—See K72BI, Grand Canyon.
- Ash Fork, Grand Canyon & Parks**—K64AP, Arizona Board of Regents, c/o KAET, Arizona State U., Tempe, AZ 85281 (KAET Ch. 8 Phoenix)—50-w, lat. 35° 15' 00", long. 112° 13' 03".
- Bagdad**—See K51AM, Sycamore Mobile Home Park.
- Bagdad**—See K53AS, Sycamore Mobile Home Park.
- Bagdad**—See K55CO, Sycamore Mobile Home Park.
- Bagdad**—See K57CA, Sycamore Mobile Home Park.
- Bagdad**—See K59CA, Sycamore Mobile Home Park.
- Bagdad**—K61BV, Cyprus Bagdad Copper Co., Box 245, Bagdad, AZ 86321 (KTVK Ch. 3 Phoenix)—1-w, lat. 34° 34' 46", long. 113° 09' 44".
- Bagdad**—K63BT, Cyprus Bagdad Copper Co., Box 245, Bagdad, AZ 86321 (KPHO-TV Ch. 5 Phoenix)—1-w, lat. 34° 34' 46", long. 113° 09' 44".
- Bagdad**—K65CD, Cyprus Bagdad Copper Co., Box 245, Bagdad, AZ 86321 (KAET Ch. 8 Phoenix)—1-w, lat. 34° 34' 46", long. 113° 09' 44".
- Bagdad**—K67CG, Cyprus Bagdad Copper Co., Box 245, Bagdad, AZ 86321 (KSAZ-TV Ch. 10 Phoenix)—1-w, lat. 34° 34' 46", long. 113° 09' 44".

- Bagdad**—K69CY, Cyprus Bagdad Copper Co., Box 245, Bagdad, AZ 86321 (KPNX Ch. 12 Phoenix-Mesa)—1-w, lat. 34° 34' 46", long. 113° 09' 44".
- *Benson**—K07VD, Elcom of Arizona Inc., Suite 930, One Buckhead Plaza, 3060 Peachtree Rd., Atlanta, GA 30305 (KOLD-TV Ch. 13 Tucson)—10-w, lat. 31° 59' 13", long. 110° 19' 05".
- Big Park area & Sedona**—K20FH, Bell Rock TV Club Inc., Box 20101, Sedona, AZ 86341 (KUTP Ch. 45 Phoenix)—10-w, lat. 34° 46' 28", long. 111° 45' 43".
- Big Park area & Sedona**—K22FB, Bell Rock TV Club Inc., Box 20101, Sedona, AZ 86341 (KNXV-TV Ch. 15 Phoenix)—10-w, lat. 34° 46' 28", long. 111° 45' 43".
- Big Park Valley area, Jacks Canyon, Oak Creek & Valley Vista Estates**—K45AE, Bell Rock TV Club Inc., Box 1805, Sedona, AZ 86336 (KPNX Ch. 12 Phoenix-Mesa)—10-w, lat. 34° 46' 28", long. 111° 45' 43".
- Big Park Valley area, Jacks Canyon, Oak Creek & Valley Vista Estates**—K47AA, Bell Rock TV Club Inc., Box 1805, Sedona, AZ 86336 (KTVK Ch. 3 Phoenix)—10-w, lat. 34° 46' 28", long. 111° 45' 43".
- Big Park Valley area, Jacks Canyon, Oak Creek & Valley Vista Estates**—K49AE, Bell Rock TV Club Inc., Box 1805, Sedona, AZ 86336 (KPHO-TV Ch. 5 Phoenix)—10-w, lat. 34° 46' 28", long. 111° 45' 43".
- Big Park Valley area, Jacks Canyon, Oak Creek & Valley Vista Estates**—K51AG, Bell Rock TV Club Inc., Box 1805, Sedona, AZ 86336 (KAET Ch. 8 Phoenix)—10-w, lat. 34° 46' 28", long. 111° 45' 43".
- Big Park Valley area, Jacks Canyon, Oak Creek & Valley Vista Estates**—K53AI, Bell Rock TV Club Inc., Box 1805, Sedona, AZ 86336 (KSAZ-TV Ch. 10 Phoenix)—10-w, lat. 34° 46' 28", long. 111° 45' 43".
- Big Sandy Valley**—K27DA, Mohave County Board of Supervisors, Box 7000, Kingman, AZ 86402-7000 (KTVK Ch. 3 Phoenix)—lat. 35° 06' 37", long. 113° 52' 55".
- Bisbee**—See K57BD, Tucson.
- Bouse**—K04JC, Bouse Booster Club Inc., Box 236, Bouse, AZ 85323 (KSAZ-TV Ch. 10 Phoenix)—1-w, lat. 33° 56' 10", long. 114° 03' 42".
- Bouse**—K07LD, Bouse Booster Club Inc., Box 236, Bouse, AZ 85323 (KTVK Ch. 3 Phoenix)—1-w, lat. 33° 56' 10", long. 114° 03' 42".
- Bouse**—K110B, Bouse Booster Club Inc., Box 236, Bouse, AZ 85323 (KPHO-TV Ch. 5 Phoenix)—1-w, lat. 33° 56' 10", long. 114° 03' 42".

- Bullhead City**—K02HR, Mohave County Board of Supervisors, Box 7000, Kingman, AZ 86402-7000 (KAET Ch. 8 Phoenix)—10-w, lat. 35° 12' 46", long. 113° 33' 18".
- Bullhead City**—K04GT, Mohave County Board of Supervisors, Box 7000, Kingman, AZ 86402-7000 (KTVK Ch. 3 Phoenix)—10-w, lat. 35° 12' 46", long. 113° 33' 18".
- Bullhead City**—K09KG, Mohave County Board of Supervisors, Box 7000, Kingman, AZ 86402-7000 (KPNX Ch. 12 Phoenix-Mesa)—10-w, lat. 35° 12' 46", long. 114° 33' 18".
- Bullhead City**—K11LX, Mohave County Board of Supervisors, Box 7000, Kingman, AZ 86402-7000 (KPHO-TV Ch. 5 Phoenix)—10-w, lat. 35° 12' 46", long. 114° 33' 18".
- Bullhead City**—K120F, Mohave County Board of Supervisors, Box 7000, Kingman, AZ 86402-7000 (KVVU-TV Ch. Henderson-Las Vegas, NV)—10-w, lat. 35° 12' 46", long. 114° 33' 18".
- Bullhead City**—K13LA, Mohave County Board of Supervisors, Box 7000, 315 E. Oak St., Kingman, AZ 86402-7000 (KSAZ-TV Ch. 10 Phoenix)—10-w, lat. 35° 12' 46", long. 114° 33' 18".
- Bullhead City**—K18CB, United Television Inc., Suite 340, 8501 Wilshire Blvd., Beverly Hills, CA 90211 (KUTP Ch. 45 Phoenix)—100-w, lat. 35° 14' 50", long. 114° 44' 35".
- Bullhead City**—See K19BR, Needles, CA.
- Bullhead City**—K24DK, KUSK Inc., 3211 Tower Rd., Prescott, AZ 86301-8895 (KUSK Ch. 7 Prescott-Phoenix)—100-w, lat. 35° 02' 09", long. 114° 22' 14". Note: Licensed as LPTV.
- Bullhead City**—K58DU, Mohave County Board of Supervisors, Box 7000, Kingman, AZ 86402-7000—lat. 35° 02' 09", long. 114° 22' 14".
- Cactus**—See K57CU, Duncan.
- Cactus**—See K65CM, Duncan.
- Cactus**—See K67CP, Duncan.
- Cactus**—See K69DG, Duncan.
- Camp Verde**—See K11MI, Verde Valley.
- Camp Verde**—See K57DC, Verde Valley.
- Camp Verde**—See K59BP, Verde Valley.
- Camp Verde**—See K61BG, Verde Valley.
- Camp Verde**—See K63BG, Verde Valley.
- Camp Verde**—See K65BK, Verde Valley.

Verde, Cornville, Rimrock & Verde Valley—K07BT, Verde Valley TV Club Committee, Box 186, Camp Verde, 786322 (KTVK Ch. 3 Phoenix)—1-w, lat. 33° 28' 13", long. 111° 52' 21".

Verde, Cornville, Rimrock & Verde Valley—K09MD, Verde Valley TV Club Committee, Box 186, Camp Verde, 786322 (KPHO-TV Ch. 5 Phoenix)—1-w, lat. 34° 28' 13", long. 111° 52' 21".

Verde Beds—See K07SC, Hildale, UT.

Verde Beds—See K09SU, Hildale, UT.

Verde Beds—See K11QQ, Hildale, UT.

Verde Beds—See K13SR, Hildale, UT.

Carrizo—K02PE, TV Board of Carrizo, Box 00, Carrizo, AZ 85941 (KTVK Ch. 3 Phoenix)—1-w, lat. 33° 59' 45", long. 110° 16' 38".

Carrizo—K07WL, TV Board of Carrizo, Box 00, Carrizo, AZ 85941 (KPHO-TV Ch. 5 Phoenix)—1-w, lat. 33° 59' 45", long. 110° 16' 38".

Carrizo—K09WV, TV Board of Carrizo, Box 00, Carrizo, AZ 85941 (KAET Ch. 8 Phoenix)—1-w, lat. 33° 59' 45", long. 110° 16' 38".

Carrizo—K11UC, TV Board of Carrizo, Box 00, Carrizo, AZ 85941 (KSAZ-TV Ch. 10 Phoenix)—1-w, lat. 33° 59' 45", long. 110° 16' 38".

Carrizo—K13XA, TV Board of Carrizo, Box 700, Carrizo, AZ 85941 (KPNX Ch. 12 Phoenix-Mesa)—1-w, lat. 33° 59' 45", long. 110° 16' 38".

Chino Grande—K43CO, KUSK Inc., 3211 Tower Rd., Prescott, AZ 86301 (KUSK Ch. 7 Prescott-Phoenix)—lat. 33° 00' 05", long. 111° 40' 29".

Chino Adobes—K02BW, Lee Enterprises Inc., 130 E. 2nd St., Davenport, IA 52801 (KGUN Ch. 9 Tucson)—100-w, lat. 32° 12' 53", long. 111° 00' 20".

Chino Adobes—K07DA, Elcom of Arizona Inc., Suite 930, One Buckhead Plaza, 3060 Peachtree Rd., Atlanta, GA 30305 (KOLD-TV Ch. 13 Tucson)—10-w, lat. 32° 14' 22", long. 110° 58' 13". Requests CP for change to lat. 32° 24' 56", long. 110° 42' 50".

Chino Adobes—K64BV, KVOA Communications Inc., 134 Columbus St., Charleston, SC 29403 (KVOA-TV Ch. 4 Tucson)—632-w, lat. 32° 12' 53", long. 111° 00' 20".

***Cedar Creek**—K02PA, TV Board of Cedar Creek, Box 700, Whiteriver, AZ 85941 (KTVK Ch. 3 Phoenix)—1-w, lat. 33° 52' 33", long. 110° 11' 12".

***Cedar Creek**—K07WI, TV Board of Cedar Creek, Box 700, Whiteriver, AZ 85941 (KPHO-TV Ch. 5 Phoenix)—1-w, lat. 33° 52' 33", long. 110° 11' 12".

***Cedar Creek**—K11UA, TV Board of Cedar Creek, Box 700, Whiteriver, AZ 85941 (KSAZ-TV Ch. 10 Phoenix)—1-w, lat. 33° 52' 33", long. 110° 11' 12".

***Cedar Creek**—K13XB, TV Board of Cedar Creek, Box 700, Whiteriver, AZ 85941 (KPNX Ch. 12 Phoenix-Mesa)—1-w, lat. 33° 52' 33", long. 110° 11' 12".

Central—See K57CU, Duncan.

Central—See K65CM, Duncan.

Central—See K67CP, Duncan.

Central—See K69DG, Duncan.

Chambers—See K07JR, Sanders.

Chambers—See K13KT, Sanders.

***Chambers, Lupton, Navajo & Sanders**—K110Z, Puerco Valley TV Assn. Inc., Box 159, Chambers, AZ 86502 (KOAT-TV Ch. 7 Albuquerque, NM)—10-w, lat. 35° 07' 24", long. 109° 11' 55".

Chinle—K08HQ, KOB-TV Inc., 4 Broadcast Plaza SW, Albuquerque, NM 87104 (KOB-TV Ch. 4 Albuquerque, NM)—10-w, lat. 36° 09' 20", long. 109° 35' 46".

Chinle—K10IN, KOAT-TV Inc., 3801 Carlisle Blvd. NE, Albuquerque, NM 87107 (KOAT-TV Ch. 7 Albuquerque, NM)—10-w, lat. 36° 09' 20", long. 109° 35' 46".

Chinle—K13VW, Lee Enterprises Inc., 130 E. 2nd St., Davenport, IA 52801 (KRQE Ch. 13 Albuquerque, NM)—10-w, lat. 36° 09' 20", long. 109° 35' 46".

Chinle—K51AV, Navajo Nation, Box 2569, Window Rock, AZ 86515 (K40AP Ch. 40 Tsailie)—100-w, lat. 36° 21' 15", long. 109° 49' 45".

Chinle—See K61GB, Shiprock, NM.

Chino Valley—See K55DB, Prescott.

Chloride—K32DW, Mohave County Board of Supervisors, Box 7000, Kingman, AZ 86402-7000 (KAET Ch. 8 Phoenix)—10-w, lat. 35° 23' 49", long. 114° 10' 16".

Chloride—K42CQ, Mohave County Board of Supervisors, Box 7000, Kingman, AZ 86402-7000 (KVBC Ch. 3 Las Vegas, NV)—10-w, lat. 35° 23' 49", long. 114° 10' 16".

Chloride—K54DE, Mohave County Board of Supervisors, Box 7000, Kingman, AZ 86402-7000 (KLAS-TV Ch. 8 Las Vegas, NV)—10-w, lat. 35° 23' 49", long. 114° 10' 16".

Chloride—K64AW, Mohave County Board of Supervisors, Box 7000, Kingman, AZ 86402-7000 (KTVK Ch. 3 Phoenix)—10-w, lat. 35° 23' 49", long. 114° 10' 16".

***Cibique**—K02PF, TV Board of Cibique, Box 700, Whiteriver, AZ 85941—1-w, lat. 34° 02' 54", long. 110° 29' 37".

***Cibique**—K07WK, TV Board of Cibique, Box 700, Whiteriver, AZ 85941 (KPHO-TV Ch. 5 Phoenix)—1-w, lat. 34° 02' 54", long. 110° 29' 37".

***Cibique**—K11UB, TV Board of Cibique, Box 700, Whiteriver, AZ 85941 (KSAZ-TV Ch. 10 Phoenix)—1-w, lat. 34° 02' 54", long. 110° 29' 37".

***Cibique**—K13XE, TV Board of Cibique, Box 700, Whiteriver, AZ 85941—1-w, lat. 34° 02' 54", long. 110° 29' 37".

Clarkdale—See K38AI, Cottonwood.

Clarkdale—See K40AD, Cottonwood.

Clarkdale—See K42AC, Cottonwood.

Clarkdale, Cottonwood & Verde Valley—K36AE, KSAZ License Inc., Suite 1100 W. 3200 Windy Hill Rd., Marietta, GA 30067 (KSAZ-TV Ch. 10 Phoenix)—100-w, lat. 34° 41' 14", long. 112° 06' 59".

Clay Springs—See K03FB, Snowflake.

Clay Springs—See K05GB, Snowflake.

Clay Springs—See K07OJ, Snowflake.

Clay Springs—See K11NR, Snowflake.

Colorado City—K27EJ, Town of Colorado City, Box 70, Colorado City, AZ 86021 (KTVK Ch. 3 Phoenix)—100-w, lat. 36° 54' 11", long. 113° 01' 58".

Cornville—See K07BT, Camp Verde.

Cornville—See K09MD, Camp Verde.

Cornville—See K11MI, Verde Valley.

Cornville—See K38AI, Cottonwood.

Cornville—See K40AD, Cottonwood.

Cornville—See K42AC, Cottonwood.

Cornville—See K57DC, Verde Valley.

Cornville—See K59BP, Verde Valley.

Cornville—See K61BG, Verde Valley.

Cornville—See K63BG, Verde Valley.

Cornville—See K65BK, Verde Valley.

Cottonwood—K16BP, United Television Inc., Suite 340, 8501 Wilshire Blvd., Beverly Hills, CA 90211 (KUTP Ch. 45 Phoenix)—1000-w, lat. 34° 42' 17", long. 112° 06' 55". Holds CP for change to lat. 34° 41' 14", long. 112° 07' 55". BMPTT-890203ID.

Cottonwood—See K36AE, Clarkdale.

Cottonwood—K44CN, Scripps Howard Inc., 4625 S. 33rd Place, Phoenix, AZ 85040 (KNXV-TV Ch. 15 Phoenix)—1000-w, lat. 34° 41' 12", long. 112° 07' 00". Note: Licensed as LPTV.

Cottonwood—K46CA, Yavapai College, 1100 E. Sheldon St., Prescott, AZ 86301—85-w, lat. 34° 41' 12", long. 112° 07' 00".

Cottonwood—K58AV, Trinity Broadcasting of Arizona Inc., 3551 E. MacDowell Rd., Phoenix, AZ 85008 (KPAZ-TV Ch. 21 Phoenix)—100-w, lat. 34° 42' 00", long. 112° 07' 06". Holds CP for change to lat. 34° 42' 04", long. 112° 04' 06". BPTT-940706IA.

Cottonwood, Clarkdale & Cornville—K38AI, Arizona Television Co., 3435 N. 16th St., Phoenix, AZ 85016 (KTVK Ch. 3 Phoenix)—1000-w, lat. 34° 41' 12", long. 112° 06' 59".

Cottonwood, Clarkdale & Cornville—K40AD, Meredith Corp., Box 20100, 4016 N. Black Canyon Hwy., Phoenix, AZ 85017 (KPHO-TV Ch. 5 Phoenix)—1000-w, lat. 34° 41' 12", long. 112° 06' 59".

Cottonwood, Clarkdale, Cornville & Prescott Valley—K42AC, Arizona Board of Regents, c/o KAET, Arizona State U., Tempe, AZ 85281 (KAET Ch. 8 Phoenix)—1000-w, lat. 34° 41' 12", long. 112° 06' 59".

Cross Canyon—K57EF, Ganado Community TV Club, Box 614, Ganado, AZ (KRQE Ch. 13 Albuquerque, NM)—1-w, lat. 35° 45' 46", long. 109° 10' 12".

Davis Dam—See K19BR, Needles, CA.

Deer Lodge—See K07DO, Seligman.

Deer Lodge—See K09IO, Seligman.

Deer Lodge—See K11IT, Seligman.

Deer Lodge—See K13HJ, Seligman.

Dolan Springs—K35EI, Mohave County Board of Supervisors, Box 7000, Kingman, AZ 86402-7000 (KPNX Ch. 12 Phoenix-Mesa)—100-w, lat. 35° 35' 42", long. 114° 14' 46".

Translators—Arizona

***Dolan Springs**—K41BZ, Mohave County Board of Supervisors, Box 7000, Kingman, AZ 86402-7000 (KPNX Ch. 12 Phoenix-Mesa)—100-w, lat. 35° 35' 42", long. 114° 14' 46".

***Dolan Springs**—K62CH, Mohave County Board of Supervisors, Box 7000, Kingman, AZ 86402-7000 (KTVK Ch. 3 Phoenix)—1000-w, lat. 35° 35' 42", long. 114° 14' 46".

Dolan Springs—K80CT, Mohave County Board of Supervisors, Box 7000, Kingman, AZ 86402-7000 (KPNX Ch. 12 Phoenix-Mesa)—20-w, lat. 35° 23' 27", long. 114° 22' 03".

Doney Park area—K77BJ, Mount Elden Rural TV Inc., El Paso Natural Gas Co., Box 1492, El Paso, TX 79999 (KPHO-TV Ch. 5 Phoenix)—10-w, lat. 35° 14' 27", long. 111° 35' 48".

***Douglas**—K28EY, Melinda Miranda Zucker, 2919 E. Broadway, Tucson, AZ 85716 (KHRR Ch. 40 Tucson)—100-w, lat. 31° 28' 50", long. 109° 57' 20".

Duncan—See K02FV, York.

Duncan—See K07IR, York.

Duncan—See K11JJ, York.

Duncan—K23CK, Arizona Board of Regents, U. of Arizona, Modern Languages Bldg., Tucson, AZ 85721 (KUAT-TV Ch. 6 Tucson)—100-w, lat. 32° 53' 14", long. 109° 18' 49".

Duncan—K43CN, Southern Greenlee County TV Assn. Inc., 222 N. Hwy. 75, Duncan, AZ 85534 (KVOA-TV Ch. 4 Tucson)—lat. 32° 53' 14", long. 109° 18' 49".

Duncan—K47DA, Southern Greenlee County TV Assn. Inc., 222 N. Hwy. 75, Duncan, AZ 85534 (KOLD-TV Ch. 13 Tucson)—930-w, lat. 32° 53' 14", long. 109° 18' 49".

Duncan—K49CH, Southern Greenlee County TV Assn. Inc., 222 N. Hwy. 75, Duncan, AZ 85534 (KNXV-TV Ch. 15 Phoenix)—930-w, lat. 32° 53' 14", long. 109° 18' 49".

Duncan—K51DG, Southern Greenlee County TV Assn. Inc., 222 N. Hwy. 75, Duncan, AZ 85534—lat. 32° 53' 14", long. 109° 18' 49".

Duncan—K53DL, Southern Greenlee County TV Assn. Inc., 222 N. Hwy. 75, Duncan, AZ 85534 (KPHO-TV Ch. 5 Phoenix)—500-w, lat. 32° 53' 14", long. 109° 18' 49".

Duncan, Franklin, Loma Linda, Sheldon, Verde Lee & York, AZ & Virden, NM (azimuth 1); Artesia, Cactus, Central, Lone Star, Safford, San Jose, Solomon, Thatcher & Pima, AZ (azimuth 2)—K57CU, Southern Greenlee County TV Assn. Inc., 222 N. Hwy. 75, Duncan, AZ 85534 (KPHO-TV Ch. 5 Phoenix)—50-w, lat. 32° 53' 14", long. 109° 18' 49".

nix)—50-w, lat. 32° 53' 14", long. 109° 18' 49".

Duncan, Franklin, Loma Linda, Sheldon, Verde Lee & York, AZ & Virden, NM (azimuth 1); Artesia, Cactus, Central, Lone Star, Safford, San Jose, Solomon, Thatcher & Pima, AZ (azimuth 2)—K65CM, Southern Greenlee County TV Assn. Inc., 222 N. Hwy. 75, Duncan, AZ 85534 (KUTP Ch. 45 Phoenix)—lat. 32° 53' 14", long. 109° 18' 49".

Duncan, Franklin, Loma Linda, Sheldon, Verde Lee & York, AZ & Virden, NM (azimuth 1); Artesia, Cactus, Central, Lone Star, Safford, San Jose, Solomon, Thatcher & Pima, AZ (azimuth 2)—K67CP, Southern Greenlee County TV Assn. Inc., 222 N. Hwy. 75, Duncan, AZ 85534 (KTVK Ch. 3 Phoenix)—lat. 32° 53' 14", long. 109° 18' 49".

Duncan, Franklin, Loma Linda, Sheldon, Verde Lee & York, AZ & Virden, NM (azimuth 1); Artesia, Cactus, Central, Lone Star, Safford, San Jose, Solomon, Thatcher & Pima, AZ (azimuth 2)—K69DG, Southern Greenlee County TV Assn. Inc., 222 N. Hwy. 75, Duncan, AZ 85534 (KOLD-TV Ch. 13 Tucson)—lat. 32° 53' 14", long. 109° 18' 49".

East Flagstaff & Leupp—K68BW, KSAZ License Inc., Suite 1100 W, 3200 Windy Hill Rd., Marietta, GA 30067 (KSAZ-TV Ch. 10 Phoenix)—100-w, lat. 35° 14' 26", long. 111° 35' 48".

El Paso Gas Co. Navajo Compressor Station—K53AQ, Regents of U. of NM and Board of Education of the City of Albuquerque, 1130 University Blvd. NE, Albuquerque, NM 87102 (KNME-TV Ch. 5 Albuquerque, NM)—10-w, lat. 35° 40' 15", long. 109° 12' 03".

El Paso Natural Gas Co. Navajo Compressor Station—K68BL, KOB-TV Inc., 3415 University Ave., St. Paul, MN 55114 (KOB-TV Ch. 4 Albuquerque, NM)—10-w, lat. 35° 40' 15", long. 109° 12' 03".

Flagstaff—K26DH, KSAZ License Inc., Suite 1100 W, 3200 Windy Hill Rd., Marietta, GA 30067 (KSAZ-TV Ch. 10 Phoenix)—100-w, lat. 35° 14' 34", long. 111° 36' 40".

***Flagstaff**—K28CW, United Television Inc., Suite 340, 8501 Wilshire Blvd., Beverly Hills, CA 90211 (KUTP Ch. 45 Phoenix)—135-w, lat. 35° 14' 26", long. 111° 35' 48".

Flagstaff—K30DT, KUSK Inc., 3211 Tower Rd., Prescott, AZ 86301-8895 (KUSK Ch. 7 Prescott-Phoenix)—135-w, lat. 35° 14' 26", long. 111° 35' 48".

Flagstaff—K52CM, Scripps Howard Inc., 4625 S. 33rd Place, Phoenix, AZ 85040 (KNXV-TV Ch. 15 Phoenix)—100-w, lat. 35° 14' 26", long. 111° 35' 48".

Flagstaff—K60BP, Arizona Television Co., 3435 N. 16th St., Phoenix, AZ 85016 (KTVK Ch. 3 Phoenix)—100-w, lat. 35° 14' 26", long. 111° 35' 48".

Flagstaff—K62BA, Trinity Broadcasting of Arizona Inc., 3551 E. MacDowell Rd., Phoenix, AZ 85008 (KTBN-TV Ch. 40 Santa Ana-Los Angeles, CA)—100-w, lat. 35° 14' 28", long. 111° 36' 35". Note: Licensed as LPTV.

Flagstaff—K64BI, Meredith Corp., Box 20100, 4016 N. Black Canyon Hwy., Phoenix, AZ 85017 (KPHO-TV Ch. 5 Phoenix)—100-w, lat. 35° 14' 28", long. 111° 36' 35".

***Flagstaff**—K66BS, Arizona Board of Regents, c/o KAET, Arizona State U., Tempe, AZ 85281 (KAET Ch. 8 Phoenix)—100-w, lat. 35° 14' 28", long. 111° 36' 35".

Fort Defiance—See K65BI, Window Rock.

Fort Defiance—See K67BQ, Window Rock.

Fort Defiance—See K69BV, Window Rock.

Franklin—See K02FV, York.

Franklin—See K07IR, York.

Franklin—See K11JJ, York.

Franklin—See K57CU, Duncan.

Franklin—See K65CM, Duncan.

Franklin—See K67CP, Duncan.

Franklin—See K69DG, Duncan.

Fredonia—See K20EC, Kanab, UT.

Fredonia, AZ-Kane County (rural areas), UT—K15DX, Western Kane County Special Service, 28 N. Main, Kanab, UT 84741 (KTVX Ch. 4 Salt Lake City, UT)—20-w, lat. 36° 59' 14", long. 112° 30' 08".

Ganado—K07PR, Ganado Community TV Club, Box 614, Ganado, AZ 86505 (KOB-TV Ch. 4 Albuquerque, NM)—10-w, lat. 35° 40' 40", long. 109° 33' 28".

Ganado—K09OI, Ganado Community TV Club, Box 614, Ganado, AZ 86505 (KOAT-TV Ch. 7 Albuquerque, NM)—10-w, lat. 35° 40' 40", long. 109° 33' 28".

Ganado—K11KY, Ganado Community TV Club, Box 614, Ganado, AZ 86505 (KRQE Ch. 13 Albuquerque, NM)—1-w, lat. 35° 40' 40", long. 109° 33' 28".

Ganado—K13PX, Ganado Community TV Club, Box 614, Ganado, AZ 86505 (KRQE Ch. 13 Albuquerque, NM)—10-w, lat. 35° 40' 40", long. 109° 33' 28".

Ganado & Greasewood—K04HW, Navajo Tribe, Communications Dept., Box 86, Fort Defiance, AZ (KSAZ-TV Ch. 10 Phoenix)—10-w, lat. 35° 28' 16", long. 110° 11' 19".

Gas City—See K19BR, Needles, CA.

Gas City—See K62AG, Topock.

Gas City—See K64AG, Topock.

Gas City, Mohave County & Truckee AZ & Needles, CA—K58AP, Mohave County Board of Supervisors, Box 9000, Kingman, AZ 86401 (KVVU-TV Ch. 5 Henderson-Las Vegas, NV)—20-w, lat. 35° 02' 09", long. 114° 22' 14". Request for change from Ch. 58 to Ch. 25, lat. 35° 51' 48", long. 114° 05' 45".

Globe & Miami—K57BO, Community TV Project, 3551 McDowell Rd., Tucson, AZ 85008 (KTVK Ch. 3 Phoenix)—20-w, lat. 33° 20' 20", long. 110° 52' 16".

Globe & Miami—K59CI, Meredith Corp., Box 20100, 4016 N. Black Canyon Hwy., Phoenix, AZ 85017 (KPHO-TV Ch. 5 Phoenix)—20-w, lat. 33° 20' 20", long. 110° 52' 16".

Globe & Miami—K61FB, KPNX Edge Co., 1011 N. Central Ave., Phoenix, AZ 85002 (KPNX Ch. 12 Phoenix-Mesa)—lat. 33° 20' 20", long. 110° 52' 16".

Globe & Miami—K63DK, Trinity Broadcasting Network Inc., Box C-11949, Santa Ana, CA 92411 (KPAZ-TV Ch. 21 Phoenix)—20-w, lat. 33° 20' 20", long. 110° 52' 16".

Globe & Miami—K67AB, Arizona Board of Regents, c/o KAET, Arizona State U., Tempe, AZ 85281 (KAET Ch. 8 Phoenix)—20-w, lat. 33° 20' 20", long. 110° 52' 16".

Globe & Miami—K70BY, Community TV Project, Box 2750, Globe, AZ 85305 (KPNX Ch. 12 Phoenix-Mesa)—20-w, lat. 33° 20' 20", long. 110° 52' 16".

Golden Valley—K11TA, Mohave County Board of Supervisors, Box 7000, Kingman, AZ 86402-7000 (KTVK Ch. 3 Phoenix)—10-w, lat. 35° 13' 40", long. 112° 12' 54".

Golden Valley—K21EG, Mohave County Board of Supervisors, Box 7000, Kingman, AZ 86402-7000 (KPNX Ch. 12 Phoenix-Mesa)—100-w, lat. 35° 13' 40", long. 114° 12' 54".

Golden Valley—K46CG, Mohave County Board of Supervisors, Box 7000, Kingman, AZ 86402-7000 (KSAZ-TV Ch. 10 Phoenix)—100-w, lat. 35° 13' 40", long. 114° 12' 54".

Grand Canyon—K07LQ, Grand Canyon Recreation Assn., Box 553, Grand Canyon, AZ 86023 (KPHO-TV Ch. 5 Phoenix)—1-w, lat. 36° 03' 05", long. 112° 05' 15".

Grand Canyon—K09IP, Grand Canyon Recreation Assn., Box 553, Grand Canyon, AZ 86023 (KSAZ-TV Ch. 10 Phoenix)—1-w, lat. 36° 03' 05", long. 112° 05' 15".

Grand Canyon—K11IU, Grand Canyon Recreation Assn., Box 553, Grand Canyon, AZ 86023 (KPNX Ch. 12 Phoenix-Mesa)—1-w, lat. 36° 03' 05", long. 112° 15' 15".

Grand Canyon—K13IZ, Grand Canyon Recreation Assn., Box 553, Grand Canyon, AZ 86023 (KTVK Ch. 3 Phoenix)—1-w, lat. 36° 03' 05", long. 112° 09' 15".

Grand Canyon—See K60ED, Williams.

Grand Canyon—See K64AP, Ash Fork.

Grand Canyon, Ash Fork & Parks—66AM, Bill Williams TV Assn. Inc., Box 15, Ash Fork, AZ 86320 (KPHO-TV Ch. 5 Phoenix)—50-w, lat. 35° 12' 00", long. 12° 12' 30".

Grand Canyon, Ash Fork & Parks—70BO, Bill Williams TV Assn. Inc., Box 15, Ash Fork, AZ 86320 (KSAZ-TV Ch. 10 Phoenix)—50-w, lat. 35° 12' 00", long. 12° 12' 30".

Grand Canyon, Ash Fork & Parks—72BI, Bill Williams TV Assn. Inc., Box 15, Ash Fork, AZ 86320 (KPNX Ch. 12 Phoenix-Mesa)—50-w, lat. 35° 12' 00", long. 112° 12' 30". Requests CP for change from Ch. 72 to Ch. 68. BPTT-20630JF.

Greasewood—See K04HW, Ganado.

Greasewood—K07KI, Greasewood Community Club, Greasewood Boarding School, Ganado, AZ 86505 (KNAZ-TV Ch. Flagstaff)—1-w, lat. 35° 33' 12", long. 109° 43' 09".

Greasewood—K10KT, Greasewood Community Club, Greasewood Boarding School, Ganado, AZ 86505 (KSAZ-TV Ch. 10 Phoenix)—1-w, lat. 35° 33' 12", long. 109° 43' 09".

Greasewood—K12IO, Greasewood Community Club, Greasewood Boarding School, Ganado, AZ 86505 (KOAT-TV Ch. Albuquerque, NM)—1-w, lat. 35° 33' 12", long. 109° 43' 09".

Green Valley—See K57BD, Tucson.

Greer—K06AP, Greer Community TV Assn., Box 41, Greer, AZ 85927 (KGUN Ch. 9 Tucson)—1-w, lat. 34° 01' 00", long. 109° 27' 32".

Greer—K07GC, Greer Community TV Assn., Box 41, Greer, AZ 85927 (KVOA-TV Ch. 4 Tucson)—1-w, lat. 34° 01' 00", long. 109° 27' 32".

Greer—K11PG, Greer Community TV Assn., Box 41, Greer, AZ 85927 (KOLD-TV Ch. 13 Tucson)—1-w, lat. 34° 01' 00", long. 109° 27' 32".

Horse Mesa Dam—K56BH, Salt River Agricultural Improvement, & Power District, Box 52025, Phoenix, AZ 85072 (KTVK Ch. 3 Phoenix)—1-w, lat. 33° 33' 03", long. 111° 21' 00".

Horse Mesa Dam—K58BA, Salt River Agricultural Improvement, & Power District, Box 52025, Phoenix, AZ 85072 (KSAZ-TV Ch. 10 Phoenix)—1-w, lat. 33° 33' 03", long. 111° 21' 00".

Horse Mesa Dam—K60BG, Salt River Agricultural Improvement, & Power District, Box 52025, Phoenix, AZ 85072 (KPNX Ch. 12 Phoenix-Mesa)—1-w, lat. 33° 33' 03", long. 111° 21' 00".

Hyde Park—See K07DO, Seligman.

Hyde Park—See K09IO, Seligman.

Hyde Park—See K11IT, Seligman.

Hyde Park—See K13HJ, Seligman.

Jacks Canyon—See K45AE, Big Park Valley area.

Jacks Canyon—See K47AA, Big Park Valley area.

Jacks Canyon—See K49AE, Big Park Valley area.

Jacks Canyon—See K51AG, Big Park Valley area.

Jacks Canyon—See K53AI, Big Park Valley area.

Kayenta—K04ID, Kayenta TV Assn., Box 585, Kayenta, AZ 86033 (KRQE Ch. 13 Albuquerque, NM)—1-w, lat. 36° 43' 30", long. 110° 15' 37".

Kayenta—See K10EO, Northern Chinle Valley.

Kayenta—See K61GB, Shiprock, NM.

***Kingman**—K14HG, United Television Inc., Suite 340, 8501 Wilshire Blvd., Beverly Hills, CA 90211 (KUTP Ch. 45 Phoenix)—82-w, lat. 35° 04' 52", long. 113° 54' 13".

Kingman—K31BI, Mohave County Board of Supervisors, Box 7000, Kingman, AZ 86402-7000 (KLAS-TV Ch. 8 Las Vegas, NV)—100-w, lat. 35° 06' 37", long. 113° 52' 55".

***Kingman**—K34EF, Mohave County Board of Supervisors, Box 7000, Kingman, AZ 86402-7000 (KMOH-TV Ch. 6 Kingman)—27-w, lat. 35° 04' 53", long. 113° 54' 14".

***Kingman**—K44DK, Mohave County Board of Supervisors, Box 7000, Kingman, AZ 86402-7000—50-w, lat. 35° 04' 53", long. 113° 54' 14".

Kingman—K48AY, Mohave County Board of Supervisors, Box 7000, Kingman, AZ 86402-7000 (KTVK Ch. 3 Phoenix)—100-w, lat. 35° 05' 30", long. 113° 54' 04".

Kingman—K50CY, Mohave County Board of Supervisors, Box 7000, Kingman, AZ 86402-7000 (KPNX Ch. 12 Phoenix-

Mesa)—100-w, lat. 35° 05' 30", long. 113° 54' 04".

***Kingman**—K55GG, KUSK Inc., Box 391, Phoenix, AZ 85016 (KUSK Ch. 7 Prescott-Phoenix)—38-w, lat. 35° 04' 52", long. 113° 54' 13".

Kingman—K57FY, Scripps Howard Inc., 4625 S. 33rd Place, Phoenix, AZ 85040 (KNXV-TV Ch. 15 Phoenix)—100-w, lat. 35° 04' 57", long. 113° 54' 13".

Kingman—K60AX, Mohave County Board of Supervisors, Box 7000, Kingman, AZ 86402-7000 (KVVU-TV Ch. 5 Henderson-Las Vegas, NV)—20-w, lat. 35° 05' 30", long. 113° 54' 04".

Kingman—K66AK, Mohave County Board of Supervisors, Box 7000, Kingman, AZ 86402-7000 (KPHO-TV Ch. 5 Phoenix)—100-w, lat. 35° 04' 53", long. 113° 54' 14".

Kingman—K68AK, Mohave County Board of Supervisors, Box 7000, Kingman, AZ 86402-7000 (KAET Ch. 8 Phoenix)—100-w, lat. 35° 04' 53", long. 113° 54' 14".

Kingman—K82AA, Mohave County Board of Supervisors, Box 7000, Kingman, AZ 86402-7000 (KSAZ-TV Ch. 10 Phoenix)—100-w, lat. 35° 05' 30", long. 113° 54' 04".

***Lake Havasu City**—K15CR, United Television Inc., Suite 340, 8501 Wilshire Blvd., Beverly Hills, CA 90211 (KUTP Ch. 45 Phoenix)—lat. 34° 36' 09", long. 114° 22' 13".

Lake Havasu City—K17DA, KUSK Inc., 3211 Tower Rd., Prescott, AZ 86301-8895 (KUSK Ch. 7 Prescott-Phoenix)—100-w, lat. 34° 36' 09", long. 114° 22' 13".

Lake Havasu City—K21EA, Mohave County Board of Supervisors, Box 7000, Kingman, AZ 86402-7000 (KMOH-TV Ch. 6 Kingman)—100-w, lat. 34° 36' 09", long. 114° 22' 13".

Lake Havasu City—K52AX, Mohave County Board of Supervisors, Box 7000, Kingman, AZ 86402-7000 (KVVU-TV Ch. 5 Henderson-Las Vegas, NV)—100-w, lat. 34° 36' 09", long. 114° 22' 13".

Lake Havasu City—K54AN, Mohave County Board of Supervisors, Box 7000, Kingman, AZ 86402-7000 (KPNX Ch. 12 Phoenix-Mesa)—100-w, lat. 34° 36' 09", long. 114° 22' 13".

Lake Havasu City—K56BU, Mohave County Board of Supervisors, Box 7000, Kingman, AZ 86402-7000 (KTVK Ch. 3 Phoenix)—1-w, lat. 34° 36' 11", long. 114° 22' 14".

Lake Havasu City—K58BJ, Mohave County Board of Supervisors, Box 7000, Kingman, AZ 86402-7000 (KSAZ-TV Ch. 10 Phoenix)—100-w, lat. 34° 36' 09", long. 114° 22' 13".

Lake Havasu City—K62BN, Mohave County Board of Supervisors, Box 7000, Kingman, AZ 86402-7000 (KPHO-TV Ch. 5 Phoenix)—1-w, lat. 34° 36' 09", long. 114° 22' 13".

Lake Havasu City—K64BN, Mohave County Board of Supervisors, Box 7000, Kingman, AZ 86402-7000 (KAET Ch. 8 Phoenix)—100-w, lat. 34° 36' 09", long. 114° 22' 13".

Lakeside—See K03FB, Snowflake.

Lakeside—See K05GB, Snowflake.

Lakeside—See K070J, Snowflake.

Lakeside—See K11NR, Snowflake.

Le Chee & Wahweap Marina area—K07PH, Lake Powell Antennavision Inc., Box 2503, Page, AZ 86040 (KUED Ch. 7 Salt Lake City, UT)—10-w, lat. 36° 51' 06", long. 111° 26' 17".

Le Chee & Wahweap Marina area—K090J, Lake Powell Antennavision Inc., Box 2503, Page, AZ 86040 (KUTV Ch. 2 Salt Lake City, UT)—10-w, lat. 36° 51' 06", long. 111° 26' 17".

Le Chee & Wahweap Marina area—K11PA, Lake Powell Antennavision Inc., Box 2503, Page, AZ 86040 (KTVX Ch. 4 Salt Lake City, UT)—10-w, lat. 36° 51' 06", long. 111° 26' 17".

Le Chee & Wahweap Marina area—K13QB, Lake Powell Antennavision Inc., Box 2503, Page, AZ 86040 (KSL-TV Ch. 5 Salt Lake City, UT)—10-w, lat. 36° 51' 06", long. 111° 26' 17".

Leupp—See K68BW, East Flagstaff.

Littlefield—See K04AZ, Santa Clara, UT.

***Littlefield**—K31EA, Mohave County Board of Supervisors, Box 7000, Kingman, AZ 86402-7000 (KTVK Ch. 3 Phoenix)—100-w, lat. 37° 09' 19", long. 113° 52' 57".

Littlefield—See KVBT-LP, Santa Clara, UT.

Loma Linda—See K57CU, Duncan.

Loma Linda—See K65CM, Duncan.

Loma Linda—See K67CP, Duncan.

Loma Linda—See K69DG, Duncan.

Loma Linda Estates—See K02FV, York.

Loma Linda Estates—See K07IR, York.

Loma Linda Estates—See K11JJ, York.

Lone Star—See K57CU, Duncan.

Lone Star—See K65CM, Duncan.

Translators—Arizona

- Lone Star**—See K67CP, Duncan.
- Lone Star**—See K69DG, Duncan.
- Lupton**—See K07JR, Sanders.
- Lupton**—See K110Z, Chambers.
- Lupton**—See K13KT, Sanders.
- *Madera Peak**—K55BW, KSAZ License Inc., Suite 1100 W, 3200 Windy Hill Rd., Marietta, GA 30067 (KSAZ-TV Ch. 10 Phoenix)—lat. 41° 21' 08", long. 89° 28' 05".
- Many Farms**—K63AE, Pulitzer Broadcasting Co., Box 25982, Albuquerque, NM 87125 (KOAT-TV Ch. 7 Albuquerque, NM)—100-w, lat. 36° 27' 30", long. 109° 05' 37". Requests CP for change to Many Farms, Chinle, Kayenta & Lukachukai. BPTT-940414DU.
- Many Farms**—K67AF, Lee Enterprises Inc., 130 E. 2nd St., Davenport, IA 52801 (KRQE Ch. 13 Albuquerque, NM)—100-w, lat. 36° 27' 30", long. 109° 05' 37".
- Many Farms**—K69AF, KOB-TV Inc., 4 Broadcast Plaza SW, Albuquerque, NM 87114 (KOB-TV Ch. 12 Farmington, NM)—100-w, lat. 36° 27' 30", long. 109° 05' 37".
- Martinez Lake**—K49BX, Wellton-Mohawk Irrigation & Drainage District, Box 19, Rte. 1, Wellton, AZ 85356 (KAET Ch. 8 Phoenix)—20-w, lat. 32° 57' 49", long. 114° 25' 37".
- *Martinez Lake**—K51CJ, Wellton-Mohawk Irrigation & Drainage District, Box 19, Rte. 1, Wellton, AZ 85356 (KSAZ-TV Ch. 10 Phoenix)—20-w, lat. 32° 57' 49", long. 114° 25' 37".
- Meadview**—K23DK, Mohave County Board of Supervisors, Box 7000, Kingman, AZ 86402-7000 (KPNX Ch. 12 Phoenix-Mesa)—100-w, lat. 35° 51' 48", long. 114° 05' 45".
- Meadview**—K25DH, Mohave County Board of Supervisors, Box 7000, Kingman, AZ 86402-7000—100-w, lat. 35° 51' 48", long. 114° 05' 45".
- Meadview**—K52CT, Mohave County Board of Supervisors, Box 7000, Kingman, AZ 86402-7000 (KPNX Ch. 12 Phoenix-Mesa)—100-w, lat. 35° 51' 48", long. 114° 05' 45".
- Meadview**—K56DX, Mohave County Board of Supervisors, Box 7000, Kingman, AZ 86402-7000 (KTVK Ch. 3 Phoenix)—100-w, lat. 35° 51' 48", long. 114° 05' 45".
- Meadview**—K58EP, Mohave County Board of Supervisors, Box 7000, Kingman, AZ 86402-7000 (KAET Ch. 8 Phoenix)—100-w, lat. 35° 51' 48", long. 114° 05' 45".
- Mesa**—K17BU, KUSK Inc., 3211 Tower Rd., Prescott, AZ 86301-8895 (KUSK Ch. 7 Prescott-Phoenix)—1000-w, lat. 33° 29' 30", long. 111° 38' 22".
- Miami**—See K57BO, Globe.
- Mjami**—See K59CI, Globe.
- Miami**—See K70BY, Globe.
- Moccasin**—K35EE, Mohave County Board of Supervisors, Box 7000, Kingman, AZ 86402-7000 (KTVK Ch. 3 Phoenix)—100-w, lat. 36° 54' 22", long. 112° 48' 48".
- Mohave County**—See K58AP, Gas City.
- Mohave County**—See K62AG, Topock.
- Mohave County**—See K64AG, Topock.
- *Munds Park**—K04JO, Pinewood Property Owners Assn., c/o A, Munds Park, AZ 86017 (KTVK Ch. 3 Phoenix)—1-w, lat. 34° 56' 25", long. 111° 39' 16".
- *Munds Park**—K12LP, Pinewood Property Owners Assn., c/o A, Munds Park, AZ 86017 (KSAZ-TV Ch. 10 Phoenix)—1-w, lat. 34° 56' 25", long. 111° 39' 16".
- Navajo**—See K07JR, Sanders.
- Navajo**—See K110Z, Chambers.
- Navajo**—See K13KT, Sanders.
- Navajo Compressor Station**—K64AY, El Paso Natural Gas Co., Box 1492, El Paso, TX 79978 (KOAT-TV Ch. 7 Albuquerque, NM)—10-w, lat. 35° 40' 15", long. 109° 12' 03".
- Navajo Compressor Station**—K66BH, New Mexico Bcstg. Co. Inc., 13 Broadcast Plaza SW, Albuquerque, NM 87104 (KRQE Ch. 13 Albuquerque, NM)—10-w, lat. 35° 40' 15", long. 109° 12' 03".
- Northern Chinle & Kayenta**—K10EO, Kayenta TV Assn., Box 585, Kayenta, AZ 86033 (KOAT-TV Ch. 7 Albuquerque, NM)—10-w, lat. 36° 27' 37", long. 109° 05' 37".
- Nutrioso**—K02GW, Nutrioso TV Assn., Box 81, Nutrioso, AZ 85932 (KOLD-TV Ch. 13 Tucson)—1-w, lat. 33° 55' 55", long. 109° 15' 00".
- Nutrioso**—K06HI, Nutrioso TV Assn., Box 81, Nutrioso, AZ 85932 (KGUN Ch. 9 Tucson)—1-w, lat. 33° 55' 55", long. 109° 15' 00". Requests CP for change from Ch. 6 to Ch. 11. BPTV-930402C4.
- Nutrioso**—K07KC, Nutrioso TV Assn., Box 81, Nutrioso, AZ 85932 (KVOA-TV Ch. 4 Tucson)—1-w, lat. 33° 55' 55", long. 109° 15' 00".
- Oak Creek**—See K45AE, Big Park Valley area.
- Oak Creek**—See K47AA, Big Park Valley area.
- Oak Creek**—See K49AE, Big Park Valley area.
- Oak Creek**—See K51AG, Big Park Valley area.
- Oak Creek**—See K53AI, Big Park Valley area.
- Oro Valley**—K60FC, Lee Enterprises Inc., 130 E. 2nd St., Davenport, IA 52801 (KGUN Ch. 9 Tucson)—1000-w, lat. 32° 12' 53", long. 111° 00' 20".
- Parker**—K70AH, Parker TV Translators, Box 33, Parker, AZ 85344 (KTVK Ch. 3 Phoenix)—10-w, lat. 34° 07' 30", long. 114° 12' 24".
- Parker**—K72BJ, Parker TV Translators, Box 33, Parker, AZ 85344 (KPHO-TV Ch. 5 Phoenix)—20-w, lat. 34° 07' 30", long. 114° 12' 24".
- Parker**—K74BR, Parker TV Translators, Box 33, Parker, AZ 85344 (KPNX Ch. 12 Phoenix-Mesa)—10-w, lat. 34° 07' 30", long. 114° 12' 24".
- Parker**—K76BO, Parker TV Translators, Box 33, Parker, AZ 85344 (KECY-TV Ch. 9 El Centro, CA-Yuma, AZ)—10-w, lat. 34° 07' 30", long. 114° 12' 24".
- Parks**—See K64AP, Ash Fork.
- Parks**—See K66AM, Grand Canyon.
- Parks**—See K70BO, Grand Canyon.
- Parks**—See K72BI, Grand Canyon.
- Patagonia**—See K57BD, Tucson.
- Peach Springs**—K42CP, Mohave County Board of Supervisors, Box 7000, Kingman, AZ 86402-7000 (KPNX Ch. 12 Phoenix-Mesa)—10-w, lat. 35° 32' 10", long. 113° 25' 52".
- Peach Springs**—K54DD, Mohave County Board of Supervisors, Box 7000, Kingman, AZ 86402-7000 (KSAZ-TV Ch. 10 Phoenix)—10-w, lat. 35° 32' 10", long. 113° 25' 52".
- *Phoenix**—K24EI, KDMA Inc., One W. Lone Cactus Dr., Phoenix, AZ 85027 (K25DM Ch. 25 Phoenix)—1000-w, lat. 33° 29' 36", long. 111° 38' 26".
- Phoenix**—KHSK-LP, Ch. 27, Henry Sauro, 2809 Pine St., San Francisco, CA 94115 (KUSK Ch. 7 Prescott-Phoenix)—100-w, lat. 33° 20' 00", long. 112° 03' 46", Note: Licensed as LPTV.
- Phoenix**—K55EH, Henry Sauro, 2809 Pine St., San Francisco, CA 94115 (KUSK Ch. 7 Prescott-Phoenix)—288-w, lat. 33° 35' 47", long. 112° 08' 29".
- Pima**—K02DR, Pima TV Assn., Box 1, Pima, AZ 85543 (KGUN Ch. 9 Tucson)—1-w, lat. 32° 56' 33", long. 109° 49' 32".
- Pima**—K06DS, Pima TV Assn., Box 1, Pima, AZ 85543 (KOLD-TV Ch. 13 Tucson)—1-w, lat. 32° 56' 33", long. 109° 49' 32".
- Pima**—K11NJ, Pima TV Assn., Box 1, Pima, AZ 85543 (KPHO-TV Ch. 5 Phoenix)—1-w, lat. 32° 56' 22", long. 109° 53".
- Pima**—See K57CU, Duncan.
- Pima**—See K65CM, Duncan.
- Pima**—See K67CP, Duncan.
- Pima**—See K69DG, Duncan.
- Pine Top**—See K03FB, Snowflake.
- Pine Top**—See K05GB, Snowflake.
- Pine Top**—See K070J, Snowflake.
- Pine Top**—See K11NR, Snowflake.
- Pinedale**—See K03FB, Snowflake.
- Pinedale**—See K05GB, Snowflake.
- Pinedale**—See K070J, Snowflake.
- Pinedale**—See K11NR, Snowflake.
- Prescott**—K04AI, KSAZ License Inc., Suite 1100 W, 3200 Windy Hill Rd., Marietta, GA 30067 (KSAZ-TV Ch. 10 Phoenix)—10-w, lat. 34° 29' 20", long. 112° 32' 15".
- Prescott**—K06AE, KPNX Bcstg. Co., Box 711, Phoenix, AZ 85001 (KPNX Ch. 1 Phoenix-Mesa)—10-w, lat. 34° 29' 20", long. 112° 32' 15".
- Prescott**—K09KV, Meredith Corp., Box 20100, 4016 N. Black Canyon Hwy., Phoenix, AZ 85017 (KPHO-TV Ch. 5 Phoenix)—10-w, lat. 34° 29' 20", long. 112° 32' 15".
- Prescott**—K11LC, Arizona Television Co., 3435 N. 16th St., Phoenix, AZ 85016 (KTVK Ch. 3 Phoenix)—10-w, lat. 34° 29' 20", long. 112° 32' 15". Requests CP for change from Ch. 11 to Ch. 13.
- Prescott**—K14HC, United Television Inc., 132 S. Rodeo Dr., 4th Floor, Beverly Hills, CA 90210 (KUTP Ch. 45 Phoenix)—100-w, lat. 34° 32' 27", long. 112° 25' 40". Note: Licensed as LPTV.
- Prescott**—K47DJ, Scripps Howard Inc., 4625 S. 33rd Place, Phoenix, AZ 85040 (KNXV-TV Ch. 15 Phoenix)—100-w, lat. 34° 29' 25", long. 112° 32' 00".
- Prescott & Chino Valley**—K55DB, Arizona Board of Regents, c/o KAET, Arizona State U., Tempe, AZ 85281 (KAET Ch. 8

Phoenix)—100-w, lat. 34° 31' 59", long. 109° 29' 24".

Verde Valley—See K42AC, Cottonwood.

Quartzsite—K06FB, Quartzsite Improvement Assn. Inc., Box 881, Quartzsite, AZ 85361 (KPNX Ch. 12 Phoenix-Mesa)—1-w, lat. 33° 40' 00", long. 114° 03' 20".

Quartzsite—K07HX, Quartzsite Improvement Assn. Inc., Box 881, Quartzsite, AZ 85361 (KTVK Ch. 3 Phoenix)—1-w, lat. 33° 40' 00", long. 114° 03' 20".

Verde Valley—See K07BT, Camp Verde.

Verde Valley—See K09MD, Camp Verde.

Verde Valley—See K11MI, Verde Valley.

Verde Valley—See K57DC, Verde Valley.

Verde Valley—See K59BP, Verde Valley.

Verde Valley—See K61BG, Verde Valley.

Verde Valley—See K63BG, Verde Valley.

Verde Valley—See K65BK, Verde Valley.

Verde Valley—K06BX, R.V.T.V. Repeater Assn., Box 31, Springerville, AZ 85938 (KUN Ch. 9 Tucson)—1-w, lat. 34° 06' 00", long. 109° 27' 05".

Verde Valley—K07HV, R.V.T.V. Repeater Assn., Box 31, Springerville, AZ 85938 (KVOA-TV Ch. 4 Tucson)—10-w, lat. 34° 00' 00", long. 109° 27' 05".

Verde Valley—K11KN, R.V.T.V. Repeater Assn., Box 31, Springerville, AZ 85938 (KLD-TV Ch. 13 Tucson)—10-w, lat. 34° 00' 00", long. 109° 27' 05".

Verde Valley—See K57CU, Duncan.

Verde Valley—See K65CM, Duncan.

Verde Valley—See K67CP, Duncan.

Verde Valley—See K69DG, Duncan.

Verde Valley—See K57CU, Duncan.

Verde Valley—See K65CM, Duncan.

Verde Valley—See K67CP, Duncan.

Verde Valley—See K69DG, Duncan.

Verde Valley—See K110Z, Chambers.

Sanders, Chambers, Lupton & Navajo—K07JR, Puerco Valley TV Assn. Inc., Box 159, Chambers, AZ 86502 (KNAZ-TV Ch. 2 Flagstaff)—1-w, lat. 35° 07' 24", long. 109° 11' 55".

Sanders, Chambers, Lupton & Navajo—K13KT, Puerco Valley TV Assn. Inc., Box 159, Chambers, AZ 86502 (KRQE Ch. 13 Albuquerque, NM)—1-w, lat. 35° 07' 24", long. 109° 11' 55".

Scottsdale—K23BY, KUSK Inc., 3211 Tower Rd., Prescott, AZ 86301-8895 (KUSK Ch. 7 Prescott-Phoenix)—1000-w, lat. 33° 36' 45", long. 111° 54' 46".

Sedona—See K20FH, Big Park Area.

Sedona—See K22FB, Big Park Area.

Seligman, Deer Lodge & Hyde Park—K07DO, Seligman Recreation Assn., Box 414, Seligman, AZ 86337 (KTVK Ch. 3 Phoenix)—1-w, lat. 35° 21' 25", long. 112° 56' 45".

Seligman, Deer Lodge & Hyde Park—K09IO, Seligman Recreation Assn., Box 414, Seligman, AZ 86337 (KSAZ-TV Ch. 10 Phoenix)—1-w, lat. 35° 21' 25", long. 112° 56' 45".

Seligman, Deer Lodge & Hyde Park—K11IT, Seligman Recreation Assn., Box 414, Seligman, AZ 86337 (KPNX Ch. 12 Phoenix-Mesa)—1-w, lat. 35° 21' 25", long. 112° 56' 45".

Seligman, Deer Lodge & Hyde Park—K13HJ, Seligman Recreation Assn., Box 414, Seligman, AZ 86337 (KPHO-TV Ch. 5 Phoenix)—1-w, lat. 35° 21' 25", long. 112° 56' 45".

Sheldon—See K02FV, York.

Sheldon—See K07IR, York.

Sheldon—See K11JJ, York.

Sheldon—See K57CU, Duncan.

Sheldon—See K65CM, Duncan.

Sheldon—See K67CP, Duncan.

Sheldon—See K69DG, Duncan.

Show Low—See K03FB, Snowflake.

Show Low—See K05GB, Snowflake.

Show Low—See K07OJ, Snowflake.

Show Low—See K11NR, Snowflake.

Sierra Vista—See K57BD, Tucson.

Snowflake, Clay Springs, Lakeside, Pinedale, Pine Top, Show Low & Taylor—K03FB, Arizona Board of Regents, c/o KAET, Arizona State U., Tempe, AZ 85281 (KAET Ch. 8 Phoenix)—10-w, lat. 34° 12' 22", long. 109° 56' 34".

Snowflake, Clay Springs, Lakeside, Pinedale, Pine Top, Show Low & Taylor—K05GB, Porter Mountain Antenna TV Assn., Box 421, Show Low, AZ 85901

(KGUN Ch. 9 Tucson)—10-w, lat. 34° 12' 22", long. 109° 56' 34".

Snowflake, Clay Springs, Lakeside, Pinedale, Pine Top, Show Low & Taylor—K07OJ, Porter Mountain Antenna TV Assn., Box 421, Show Low, AZ 85901 (KOLD-TV Ch. 13 Tucson)—10-w, lat. 34° 12' 22", long. 109° 56' 34".

Snowflake, Clay Springs, Lakeside, Pinedale, Pine Top, Show Low & Taylor—K11NR, Porter Mountain Antenna TV Assn., Box 421, Show Low, AZ 85901 (KVOA-TV Ch. 4 Tucson)—10-w, lat. 34° 12' 22", long. 109° 56' 34".

Solomon—See K57CU, Duncan.

Solomon—See K65CM, Duncan.

Solomon—See K67CP, Duncan.

Solomon—See K69DG, Duncan.

Sonoita—See K57BD, Tucson.

St. Johns—K06BO, St. Johns TV Committee, St. Johns, AZ 85936 (KGUN Ch. 9 Tucson)—10-w, lat. 34° 31' 30", long. 109° 30' 45".

St. Johns—K07EV, St. Johns TV Committee, St. Johns, AZ 85936 (KOLD-TV Ch. 13 Tucson)—10-w, lat. 34° 30' 45", long. 109° 31' 30".

St. Johns—K11CY, St. Johns TV Committee, St. Johns, AZ 85936 (KVOA-TV Ch. 4 Tucson)—10-w, lat. 34° 31' 30", long. 109° 30' 45".

St. Michaels—See K65BI, Window Rock.

St. Michaels—See K67BQ, Window Rock.

St. Michaels—See K69BV, Window Rock.

***Sycamore Mobile Home Park & Bagdad**—K51AM, Cyprus Bagdad Copper Co., Box 245, Bagdad, AZ 86321 (KTVK Ch. 3 Phoenix)—1-w, lat. 34° 35' 47", long. 113° 08' 56".

***Sycamore Mobile Home Park & Bagdad**—K53AS, Cyprus Bagdad Copper Co., Box 245, Bagdad, AZ 86321 (KPHO-TV Ch. 5 Phoenix)—1-w, lat. 34° 35' 47", long. 113° 08' 56".

***Sycamore Mobile Home Park & Bagdad**—K55CO, Cyprus Bagdad Copper Co., Box 245, Bagdad, AZ 86321 (KAET Ch. 8 Phoenix)—1-w, lat. 34° 35' 47", long. 113° 08' 56".

***Sycamore Mobile Home Park & Bagdad**—K57CA, Trinity Bcstg. of Arizona, Box C-11949, Santa Ana, CA 92711 (KTBN-TV Ch. 40 Santa Ana-Los Angeles, CA)—1-w, lat. 34° 35' 47", long. 113° 08' 56".

***Sycamore Mobile Home Park & Bagdad**—K59CA, Cyprus Bagdad Copper Co., Box 245, Bagdad, AZ 86321 (KPNX Ch. 12

Phoenix-Mesa)—1-w, lat. 34° 35' 47", long. 113° 08' 56".

Taylor—See K03FB, Snowflake.

Taylor—See K05GB, Snowflake.

Taylor—See K07OJ, Snowflake.

Taylor—See K11NR, Snowflake.

Thatcher—See K57CU, Duncan.

Thatcher—See K65CM, Duncan.

Thatcher—See K67CP, Duncan.

Thatcher—See K69DG, Duncan.

Topock—See K58AP, Gas City.

Topock, Gas City & Mohave County, AZ & Needles, CA—K62AG, Mohave County Board of Supervisors, Box 7000, Kingman, AZ 86402-7000 (KAET Ch. 8 Phoenix)—100-w, lat. 35° 02' 09", long. 114° 22' 14".

Topock, Gas City & Mohave County, AZ & Needles, CA—K64AG, Mohave County Board of Supervisors, Box 7000, Kingman, AZ 86402-7000 (KPHO-TV Ch. 5 Phoenix)—100-w, lat. 35° 02' 09", long. 114° 22' 14".

***Tucson**—K23CD, Mountain States Bcstg., 1377 University Blvd., Albuquerque, NM 87102 (KMSB-TV Ch. 11 Tucson)—1000-w, lat. 32° 24' 55", long. 110° 42' 54".

Tucson—K40AC, KTVW Inc., 3019 E. Southern Ave., Phoenix, AZ 85040 (KTVW-TV Ch. 33 Phoenix)—lat. 32° 14' 56", long. 111° 06' 58". Holds CP for change from Ch. 40 to Ch. 52. BPTT-8806141F. Note: Operating as LPTV.

Tucson—K56ED, Trinity Broadcasting of Arizona Inc., 3551 E. MacDowell Rd., Phoenix, AZ 85008 (KTBN-TV Ch. 40 Santa Ana-Los Angeles, CA)—2000-w, lat. 32° 14' 56", long. 111° 06' 59".

Tucson, Bisbee, Green Valley, Patagonia, Sierra Vista & Sonoita—K57BD, Trinity Broadcasting of Arizona Inc., 3551 E. MacDowell Rd., Phoenix, AZ 85008 (KPAZ-TV Ch. 21 Phoenix)—100-w, lat. 32° 26' 31", long. 110° 46' 51". Note: Licensed as LPTV.

Valley Vista Estates—See K45AE, Big Park Valley area.

Valley Vista Estates—See K47AA, Big Park Valley area.

Valley Vista Estates—See K49AE, Big Park Valley area.

Valley Vista Estates—See K51AG, Big Park Valley area.

Valley Vista Estates—See K53AI, Big Park Valley area.

Translators—Arizona

- Verde Lee**—See K57CU, Duncan.
- Verde Lee**—See K65CM, Duncan.
- Verde Lee**—See K67CP, Duncan.
- Verde Lee**—See K69DG, Duncan.
- Verde Lee Acres**—See K02FV, York.
- Verde Lee Acres**—See K07IR, York.
- Verde Lee Acres**—See K11JJ, York.
- Verde Valley**—See K07BT, Camp Verde.
- Verde Valley**—See K09MD, Camp Verde.
- Verde Valley**—See K36AE, Clarkdale.
- Verde Valley, Camp Verde, Cornville & Rimrock**—K11MI, Verde Valley TV Club Committee, Box 186, Camp Verde, AZ 86322 (KAET Ch. 8 Phoenix)—1-w, lat. 34° 28' 13", long. 111° 52' 21".
- Verde Valley, Camp Verde, Cornville & Rimrock**—K57DC, Verde Valley TV Club Committee, Box 186, Camp Verde, AZ 86322 (KPNX Ch. 12 Phoenix-Mesa)—10-w, lat. 34° 28' 13", long. 111° 52' 21".
- Verde Valley, Camp Verde, Cornville & Rimrock**—K59BP, Verde Valley TV Club Committee, Box 186, Camp Verde, AZ 86322 (KTVK Ch. 3 Phoenix)—10-w, lat. 34° 28' 13", long. 111° 52' 21".
- Verde Valley, Camp Verde, Cornville & Rimrock**—K61BG, Verde Valley TV Club Committee, Box 186, Camp Verde, AZ 86322 (KPHO-TV Ch. 5 Phoenix)—10-w, lat. 34° 28' 13", long. 111° 52' 21".
- Verde Valley, Camp Verde, Cornville & Rimrock**—K63BG, Verde Valley TV Club Committee, Box 186, Camp Verde, AZ 86322 (KAET Ch. 8 Phoenix)—10-w, lat. 34° 28' 13", long. 111° 52' 21".
- Verde Valley, Camp Verde, Cornville & Rimrock**—K65BK, Verde Valley TV Club Committee, Box 186, Camp Verde, AZ 86322 (KSAZ-TV Ch. 10 Phoenix)—10-w, lat. 34° 28' 13", long. 111° 52' 21".
- Wahweap**—See K12JY, Glen Canyon City, UT.
- Wahweap Marina area**—See K07PH, Le Chee.
- Wahweap Marina area**—See K09OJ, Le Chee.
- Wahweap Marina area**—See K11PA, Le Chee.
- Wahweap Marina area**—See K13QB, Le Chee.
- Wellton-Mohawk**—K61AX, Wellton-Mohawk Irrigation & Drainage District, Box 19, Rte. 1, Wellton, AZ 85356 (KAET Ch. 8 Phoenix)—100-w, lat. 32° 40' 21", long. 114° 20' 07".
- Wellton-Mohawk**—K63AV, Wellton-Mohawk Irrigation & Drainage District, Box 19, Rte. 1, Wellton, AZ 85356 (KSWT Ch. 13 Yuma)—100-w, lat. 32° 40' 21", long. 114° 20' 07".
- Wellton-Mohawk**—K65BB, Wellton-Mohawk Irrigation & Drainage District, Box 19, Rte. 1, Wellton, AZ 85356 (KSAZ-TV Ch. 10 Phoenix)—100-w, lat. 32° 40' 21", long. 114° 20' 07". Requests CP to switch primary station with K69BQ, Wellton-Mohawk.
- Wellton-Mohawk**—K67BI, Wellton-Mohawk Irrigation & Drainage District, Box 19, Rte. 1, Wellton, AZ 85356 (KTVK Ch. 3 Phoenix)—100-w, lat. 32° 40' 21", long. 114° 20' 07".
- Wellton-Mohawk**—K69BQ, Wellton-Mohawk Irrigation & Drainage District, Box 19, Rte. 1, Wellton, AZ 85356 (KPHO-TV Ch. 5 Phoenix)—100-w, lat. 32° 40' 21", long. 114° 20' 07". Requests CP to switch primary station with K65BB, Wellton-Mohawk.
- Whiteriver**—K02GP, Whiteriver Civic Club, Box 457, Whiteriver, AZ 85941 (KGUN Ch. 9 Tucson)—1-w, lat. 33° 50' 00", long. 109° 58' 00".
- Whiteriver**—K07GW, Whiteriver Civic Club, Box 457, Whiteriver, AZ 85941 (KOLD-TV Ch. 13 Tucson)—1-w, lat. 33° 50' 00", long. 109° 58' 00".
- *Whiteriver**—K09WY, TV Board of Whiteriver, Box 700, Whiteriver, AZ 85941 (KAET Ch. 8 Phoenix)—10-w, lat. 33° 45' 37", long. 109° 58' 28".
- Whiteriver**—K11KL, Whiteriver Civic Club, Box 457, Whiteriver, AZ 85941 (KVOA-TV Ch. 4 Tucson)—1-w, lat. 33° 50' 00", long. 109° 58' 00".
- *Whiteriver**—K13XC, TV Board of Whiteriver, Box 700, Whiteriver, AZ 85941—10-w, lat. 33° 45' 37", long. 109° 58' 28".
- *Williams**—K29DK, KUSK Inc., 3211 Tower Rd., Prescott, AZ 86301 (KUSK Ch. 7 Prescott-Phoenix)—100-w, lat. 35° 11' 58", long. 112° 12' 13".
- Williams-Ash Fork**—K25DP, KSAZ License Inc., Suite 1100 W, 3200 Windy Hill Rd., Marietta, GA 30067 (KSAZ-TV Ch. 10 Phoenix)—100-w, lat. 35° 12' 01", long. 112° 12' 13".
- Williams-Ash Fork**—K27DN, Meredith Corp., Box 20100, 4016 N. Black Canyon Hwy., Phoenix, AZ 85017 (KPHO-TV Ch. 5 Phoenix)—100-w, lat. 35° 12' 01", long. 112° 12' 15".
- Williams, Ash Fork & Grand Canyon**—K60ED, Media America Corp., 3435 N. 16th St., Phoenix, AZ 85016 (KTVK Ch. 3 Phoenix)—50-w, lat. 35° 12' 00", long. 112° 12' 30".
- Willow Beach**—K06IN, Willow Beach Resort, Box 187, Boulder City, AZ 89005 (KLAS-TV Ch. 8 Las Vegas, NV)—1-w, lat. 35° 53' 37", long. 114° 37' 13".
- Willow Beach**—K07NP, Willow Beach Resort, Box 187, Boulder City, AZ 89005 (KVBC Ch. 3 Las Vegas, NV)—1-w, lat. 35° 53' 37", long. 114° 37' 13".
- Willow Beach**—K11MW, Willow Beach Resort, Box 187, Boulder City, AZ 89005 (KTNV Ch. 13 Las Vegas, NV)—1-w, lat. 35° 53' 37", long. 114° 37' 13".
- Window Rock**—K44BB, Navajo Nation, Box 2569, Window Rock, AZ 86515 (KNME-TV Ch. 5 Albuquerque, NM)—lat. 35° 33' 36", long. 109° 06' 30". Note: Licensed as LPTV.
- Window Rock**—K63AK, The Navajo Tribe, Box 308, Window Rock, AZ 86505 (KNME-TV Ch. 5 Albuquerque, NM)—100-w, lat. 35° 33' 36", long. 109° 06' 30". to.
- Window Rock, Fort Defiance & St. Michaels**—K65BI, Navajo Tribal Council, Box 308, Window Rock, AZ 86505 (KOB-TV Ch. 4 Albuquerque, NM)—100-w, lat. 35° 33' 36", long. 109° 06' 30".
- Window Rock, Fort Defiance & St. Michaels**—K67BQ, Navajo Tribal Council, Box 308, Window Rock, AZ 86505 (KOAT-TV Ch. 7 Albuquerque, NM)—100-w, lat. 35° 33' 36", long. 109° 06' 30".
- Window Rock, Fort Defiance & St. Michaels**—K69BV, Navajo Tribal Council, Box 308, Window Rock, AZ 86505 (KRQE Ch. 13 Albuquerque, NM)—100-w, lat. 35° 33' 36", long. 109° 06' 30".
- Winslow**—K09JZ, KSAZ License Inc., Suite 1100 W, 3200 Windy Hill Rd., Marietta, GA 30067 (KSAZ-TV Ch. 10 Phoenix)—10-w, lat. 34° 50' 26", long. 110° 54' 55".
- Woodruff**—K04EH, Woodruff Translator Assn., Box 22, Woodruff, AZ 85942 (KNAZ-TV Ch. 2 Flagstaff)—1-w, lat. 34° 48' 00", long. 110° 01' 00".
- York**—See K57CU, Duncan.
- York**—See K65CM, Duncan.
- York**—See K67CP, Duncan.
- York**—See K69DG, Duncan.
- York, Duncan, Franklin, Loma Linda Estates, Sheldon & Verde Lee Acres**—K02FV, York-Sheldon TV Assn., Box 67, Rte. 2, Duncan, AZ 85534 (KGUN Ch. 9 Tucson)—5-w, lat. 32° 53' 14", long. 109° 18' 49".
- York, Duncan, Franklin, Loma Linda Estates, Sheldon & Verde Lee Acres**—K07IR, York-Sheldon TV Assn., Box 67, Rte. 2, Duncan, AZ 85534 (KOLD-TV Ch. 13 Tucson)—10-w, lat. 32° 53' 14", long. 109° 18' 49".
- York, Duncan, Franklin, Loma Linda Estates, Sheldon & Verde Lee Acres**—K11JJ, York-Sheldon TV Assn., Box 67, Rte. 2, Duncan, AZ 85534 (KOLD-TV Ch. 4 Tucson)—10-w, lat. 32° 53' 14", long. 109° 18' 49".
- Yuma**—K19CX, Marshall C. Canine, 3401 E. Cholla, Phoenix, AZ 85021 (KTVK Ch. 7 Prescott-Phoenix)—100-w, lat. 34° 40' 11", long. 114° 20' 05".

Arkansas

- Bentonville**—K67EO, The New York Times Co., 16 Montage Mountain Rd., Smith Co., PA 18507 (KFSSM-TV Ch. 5 Fort Smith)—1000-w, lat. 36° 23' 36", long. 92° 53'. Note: Licensed as LPTV.
- Blytheville**—K11JW, Cosmos Station Corp., Box 790, Jonesboro, AR 721—10-w, lat. 35° 53' 43", long. 89° 57' 57".
- Crumptown & Waldron rural area**—K77BZ, Joe D. Davis, 2816 S. Enrico Smith, AR 72901 (KATV Ch. 7 Hot Springs Rock)—20-w, lat. 34° 58' 35", long. 91° 56' 45".
- Crumptown & Waldron rural area**—K80CL, Joe D. Davis, 2816 S. Enrico Smith, AR 72901 (KTHV Ch. 11 Hot Springs Rock)—20-w, lat. 34° 58' 35", long. 91° 56' 45".
- El Dorado**—K18AB, Noe Enterprises, Box 4067, Monroe, LA 71211 (KNCV-TV Ch. 8 Monroe-West Monroe, LA)—11-w, lat. 33° 12' 42", long. 92° 39' 48".
- *El Dorado**—K20DP, Louisiana Child Bcstg. Inc., 901 Parkwood Dr., Monroe, LA 71291 (KARD Ch. 14 West Monroe-Hot Springs, LA)—1000-w, lat. 33° 09' 46", long. 92° 37' 30".
- Euclid Heights**—See K13HP, Hot Springs, AR.
- Eureka Springs**—K34EG, New Life Evangelical Center Inc., 1411 Locust St., Louis, MO 63103 (KNLJ Ch. 25 Jefferson City, MO)—1000-w, lat. 36° 22' 48", long. 93° 43' 53". Note: Licensed as LPTV.
- Fayetteville**—K42BS, Trinity Bcstg. Inc., Box C-11949, Santa Ana, CA 92411—1000-w, lat. 36° 01' 08", long. 94° 13' 12". Requests modification of to lat. 36° 12' 16", long. 94° 06' 00". BMMPTT-9511131A. Note: Licensed as LPTV.
- Fayetteville**—K62DQ, The New York Times Co., 229 W. 43rd St., New York, NY 10036 (KFSSM-TV Ch. 5 Fort Smith)—800-w, lat. 36° 08' 50", long. 94° 11' 14". Note: Licensed as LPTV.

Porterville—K69HN, Pharis Broadcast Inc., Box 573, Fort Smith, AR 72902 (6BZ Ch. 46 Fort Smith)—1000-w, lat. 36° 08' 50", long. 94° 11' 14".

Fort Smith—KFDF-LP, Ch. 32, Pharis Broadcasting Inc., Box 573, Fort Smith, AR 72902—1000-w, lat. 35° 26' 50", long. 92° 21' 53".

Porterville—K59ES, Pharis Bcstg. Inc., Box 573, Fort Smith, AR 72902 (K46BZ Ch. 46 Fort Smith)—1000-w, lat. 36° 07' 50", long. 93° 51' 57".

Hot Springs & Euclid Heights—K13HP, Arkansas TV Co., Box 269, Little Rock, AR 72203 (KTHV Ch. 11 Little Rock)—1-w, lat. 34° 30' 41", long. 93° 03' 12".

Portland—K33DE, National Minority TV, 432 N.E. 7th Ave., Portland, OR 97231 (KTBN-TV Ch. 40 Santa Ana-Los Angeles, CA)—1000-w, lat. 34° 47' 57", long. 92° 29' 29".

Mountain Home—K43CJ, Trinity Bcstg. Network Inc., Box C-11949, Santa Ana, CA 92701 (KTBN-TV Ch. 40 Santa Ana-Los Angeles, CA)—1000-w, lat. 36° 20' 55", long. 92° 24' 01".

Orlando—K05IS, Glenda A. Gray, 58 Country Club Dr., Cocoa Beach, FL 32931 (BN-TV Ch. 40 Santa Ana-Los Angeles, CA)—1-w, lat. 34° 19' 56", long. 92° 35' 50".

Springdale—K15DR, Pharis Bcstg. Inc., Box 573, Fort Smith, AR 72902 (K46BZ Ch. 46 Fort Smith)—1000-w, lat. 36° 08' 50", long. 94° 11' 14".

Iron rural area—See K77BZ, Crump.

Iron rural area—See K80CL, Crump.

Hot Springs—K63EG, Pharis Bcstg. Inc., Box 573, Fort Smith, AR 72902—1000-w, lat. 35° 47' 49", long. 94° 10' 04". Note: Licensed as LPTV.

Alturas—See K68BX, Likely.

Alturas & Likely—K60AR, Freedom Communications Inc., Box 10, Medford, OR 97501 (KTVL Ch. 10 Medford, OR)—20-w, lat. 41° 32' 18", long. 120° 21' 22".

Armitage Field—See K47AE, Inyokern.

Armitage Field—See K49AA, Inyokern.

Armitage Field—See K53AB, Inyokern.

Armitage Field—See K57AK, Inyokern.

Armitage Field—See K59AO, Inyokern.

Armitage Field—See K61AJ, Inyokern.

Armitage Field—See K63AH, Inyokern.

Armitage Field—See K65AM, Inyokern.

Armitage Field—See K67AO, Inyokern.

Armitage Field—See K69AS, Inyokern.

Baker—K06JL, Baker Community Services District, Box 127, Baker, CA 92309 (KVVU-TV Ch. 5 Henderson-Las Vegas, NV)—10-w, lat. 35° 26' 08", long. 115° 55' 21".

Baker—K07IH, Baker Community Services District, Box 127, Baker, CA 92309 (KCBS-TV Ch. 2 Los Angeles)—10-w, lat. 35° 26' 08", long. 115° 55' 21".

Baker—K09HL, Baker Community Services District, Box 127, Baker, CA 92309 (KNBC-TV Ch. 4 Los Angeles)—10-w, lat. 35° 26' 08", long. 115° 55' 21".

Baker—K11KJ, Baker Community Services District, Box 127, Baker, CA 92309 (KTNV Ch. 13 Las Vegas, NV)—10-w, lat. 35° 26' 08", long. 115° 55' 21".

***Bakersfield**—K24EJ, Kralowec Children's Family Trust, 1077 W. Morton Ave., Porterville, CA 93257 (KKAG Ch. 61 Porterville)—1000-w, lat. 35° 25' 10", long. 119° 11' 54".

Bakersfield—KABE-LP, Ch. 39, KFTV Inc., 3239 W. Ashlan Ave., Fresno, CA 93722 (KFTV Ch. 21 Hanford-Fresno)—1000-w, lat. 35° 27' 14", long. 118° 35' 37".

Bakersfield—K55CN, Trinity Bcstg. Network Inc., 2442 Michelle Rd., Tustin, CA 92680 (KTBN-TV Ch. 40 Santa Ana-Los Angeles)—1000-w, lat. 35° 26' 17", long. 118° 44' 22".

Bakersfield—K58DJ, Leo Kesselman, 200 Glenridge Ave., Los Gatos, CA 95030 (KMPH Ch. 26 Visalia-Fresno)—1000-w, lat. 35° 27' 14", long. 118° 35' 37". Note: Licensed as LPTV.

Bakersfield—K65EY, Valley Public Television Inc., 1544 Van Ness, Fresno, CA 93721 (KVPT Ch. 18 Fresno)—1000-w, lat. 35° 27' 14", long. 118° 35' 37". Holds

CP for change to 763-w, lat. 35° 27' 11", long. 118° 35' 25", transmitter to Breckenridge Mountain, approx. 25-mi. NE of Bakersfield. BPTT-951120IA. Note: Licensed as LPTV.

***Bakersfield**—K67FS, Community TV of Southern California, 4401 Sunset Blvd., Los Angeles, CA 90027 (KCET Ch. 28 Los Angeles)—1000-w, lat. 35° 22' 25", long. 119° 01' 03".

Balch Park—See K07HA, Camp Nelson.

Bald Mountain—See K05EQ, Green Point.

Banning (rural area)—See K59BR, Poppett Flats.

Bay Bridge area—See K03FU, Mountain Gate.

Bear Valley Springs—K54AJ, Bear Valley Springs Property Owners' Assn., Box 4100, Star Rte. 3, Tehachapi, CA 93561 (KCOY-TV Ch. 12 Santa Maria)—20-w, lat. 35° 10' 10", long. 118° 37' 30".

Bear Valley Springs—K64DO, Bear Valley Springs Property Owners' Assn., Box 4100, Star Rte. 3, Tehachapi, CA 93561 (KVPT Ch. 18 Fresno)—10-w, lat. 35° 10' 10", long. 118° 37' 30".

Bear Valley Springs—K64DO, Bear Valley Springs Property Owners' Assn., Box 4100, Star Rte. 3, Tehachapi, CA 93561 (KVPT Ch. 18 Fresno)—10-w, lat. 35° 10' 10", long. 118° 37' 30".

Bear Valley Springs (eastern portion)—K20AA, Bear Valley Springs Property Owners' Assn., Box 4100, Star Rte. 3, Tehachapi, CA 93561 (KAIL Ch. 53 Fresno)—20-w, lat. 35° 09' 09", long. 118° 34' 50".

Bear Valley Springs (eastern portion)—K33AD, Bear Valley Springs Property Owners' Assn., Box 4100, Star Rte. 3, Tehachapi, CA 93561 (KBAK-TV Ch. 29 Bakersfield)—20-w, lat. 35° 09' 09", long. 118° 34' 50".

Bear Valley Springs (eastern portion)—K35AC, Bear Valley Springs Property Owners' Assn., Box 4100, Star Rte. 3, Tehachapi, CA 93561 (KVPT Ch. 18 Fresno)—20-w, lat. 35° 09' 09", long. 118° 34' 50".

Bear Valley Springs (eastern portion)—K39AD, Bear Valley Springs Property Owners' Assn., Box 4100, Star Rte. 3, Tehachapi, CA 93561 (KERO-TV Ch. 23 Bakersfield)—20-w, lat. 35° 09' 09", long. 118° 34' 50".

Bear Valley Springs (eastern portion)—K41AC, Bear Valley Springs Property Owners' Assn., Box 4100, Star Rte. 3, Tehachapi, CA 93561 (KCBS-TV Ch. 2 Los Angeles)—20-w, lat. 35° 09' 09", long. 118° 34' 50".

Bear Valley Springs (eastern portion)—K60BD, Bear Valley Springs Property Owners' Assn., Box 4100, Star Rte. 3, Tehachapi, CA 93561 (KSEE Ch. 24 Fresno)—20-w, lat. 35° 08' 08", long. 118° 39' 50".

Bear Valley Springs (northern portion)—K48AG, Bear Valley Springs Property Owners' Assn., Box 4100, Star Rte. 3, Tehachapi, CA 93561 (KEYT-TV Ch. 3 Santa Barbara)—20-w, lat. 35° 10' 10", long. 118° 37' 30".

Bear Valley Springs (northern portion)—K51AJ, Bear Valley Springs Property Owners' Assn., Box 4100, Star Rte. 3, Tehachapi, CA 93561 (KSBY Ch. 6 San Luis Obispo)—20-w, lat. 35° 10' 10", long. 118° 37' 30".

Bear Valley Springs (western portion)—K56BC, Bear Valley Springs Property Owners' Assn., Box 4100, Star Rte. 3, Tehachapi, CA 93561 (KVPT Ch. 18 Fresno)—20-w, lat. 35° 08' 08", long. 118° 39' 50".

Bear Valley Springs (western portion)—K62BB, Bear Valley Springs Property Owners' Assn., Box 4100, Star Rte. 3, Tehachapi, CA 93561 (KMPH Ch. 26 Visalia-Fresno)—20-w, lat. 35° 08' 08", long. 118° 39' 50".

Bear Valley Springs (western portion)—K66BL, Bear Valley Springs Property Owners' Assn., Box 4100, Star Rte. 3, Tehachapi, CA 93561 (KFSN-TV Ch. 30 Fresno)—20-w, lat. 35° 08' 08", long. 118° 39' 50".

Bear Valley Springs (western portion)—K68BN, Bear Valley Springs Property Owners' Assn., Box 4100, Star Rte. 3, Tehachapi, CA 93561 (KJEO Ch. 47 Fresno)—20-w, lat. 35° 08' 08", long. 118° 39' 50".

Bear Valley Springs (western portion)—K68BN, Bear Valley Springs Property Owners' Assn., Box 4100, Star Rte. 3, Tehachapi, CA 93561 (KJEO Ch. 47 Fresno)—20-w, lat. 35° 08' 08", long. 118° 39' 50".

Benbow & Garberville Airport area—K12JJ, Lamco Communications Inc., Suite 310, 460 Market St., Willamsport, PA 17701 (KFWU Ch. 8 Fort Bragg)—1-w, lat. 40° 06' 00", long. 123° 41' 06".

Bieber—See K02FB, Lookout.

Bieber—K06GS, Sacramento Valley TV Inc., 755 Auditorium Dr., Redding, CA 96001 (KOTI Ch. 2 Klamath Falls, OR)—1-w, lat. 41° 04' 20", long. 121° 13' 00".

Bieber, Fall River Mills & Little Valley—K04GG, Golden Empire Television Corp., 715 58th St., Kenosha, WI 53140 (KHSL-TV Ch. 12 Chico)—1-w, lat. 41° 04' 20", long. 121° 13' 00".

Big Bend & Bush Bar—K04EZ, Indian Springs School District, Box P, Big Bend, CA 96010 (KRCR-TV Ch. 7 Redding-Chico)—1-w, lat. 41° 00' 50", long. 121° 57' 00".

Big Bend & Bush Bar—K06ET, Indian Springs School District, Box P, Big Bend, CA 96010 (KIXE-TV Ch. 9 Redding)—1-w, lat. 41° 00' 50", long. 121° 57' 00".

Big Bend & Bush Bar—K13MJ, Indian Springs School District, Box P, Big Bend, CA 96010 (KHSL-TV Ch. 12 Chico)—1-w, lat. 41° 00' 50", long. 121° 57' 00".

Big Pine—See K70AA, Bishop.

California

Alturas—See K05ET, Likely.

Alturas—See K13IT, Canby.

Alturas—K20DE, Northern California Educational TV Assn., 603 N. Market St., Redding, CA 96003 (KIXE-TV Ch. 9 Redding)—100-w, lat. 41° 09' 08", long. 120° 14' 45".

Alturas—K30EU, KCNO Inc., Box 570, Alturas, CA 96101 (KTBN-TV Ch. 40 Santa Ana-Los Angeles)—100-w, lat. 41° 32' 18", long. 120° 21' 09".

Alturas—K66BY, California-Oregon Bcstg. Co., 755 Auditorium Dr., Redding, CA 96001 (KRCR-TV Ch. 7 Redding-Chico)—1-w, lat. 41° 33' 00", long. 120° 31' 12".

Translators—California

- Big Pine**—See K79AT, Bishop.
- Big Sur**—K13JS, Monterey County Superintendent of Schools, Box 80851, Salinas, CA 93912 (KQED Ch. 9 San Francisco)—10-w, lat. 36° 18' 25", long. 121° 53' 56".
- Bishop**—K76BH, Mono County Service Area No. 5, Box 397, Rte. 2, Bishop, CA 93514 (KOLO-TV Ch. 8 Reno, NV)—20-w, lat. 37° 25' 00", long. 118° 11' 00".
- Bishop & Big Pine**—K70AA, Mono County Service Area No. 5, Box 397, Rte. 2, Bishop, CA 93514 (KCBS-TV Ch. 2 Los Angeles)—20-w, lat. 37° 20' 43", long. 118° 18' 25".
- Bishop & Big Pine**—K79AT, Mono County Service Area No. 5, Box 397, Rte. 2, Bishop, CA 93514 (KABC-TV Ch. 7 Los Angeles)—20-w, lat. 37° 20' 43", long. 118° 18' 25".
- Blue Lake**—K36BT, Lamco Communications Inc., Suite 310, 460 Market St., Williamsport, PA 17701 (KAEF Ch. 23 Arcata-Eureka)—20-w, lat. 40° 53' 25", long. 123° 58' 53".
- Blythe**—K59CP, Palo Verde Valley TV Club Inc., Box 874, Blythe, CA 92226 (KSAZ-TV Ch. 10 Phoenix, AZ)—10-w, lat. 33° 34' 12", long. 114° 20' 56".
- Blythe**—K61CR, Palo Verde Valley TV Club Inc., Box 874, Blythe, CA 92226 (KTVK Ch. 3 Phoenix, AZ)—10-w, lat. 33° 34' 12", long. 114° 20' 56".
- Blythe**—K63CJ, Palo Verde Valley TV Club Inc., Box 874, Blythe, CA 92226 (KPHO-TV Ch. 5 Phoenix, AZ)—10-w, lat. 33° 34' 12", long. 114° 20' 56".
- Blythe**—K65CP, Palo Verde Valley TV Club Inc., Box 874, Blythe, CA 92226 (KAET Ch. 8 Phoenix, AZ)—10-w, lat. 33° 34' 12", long. 114° 20' 56".
- *Blythe**—K67DZ, Palo Verde Valley TV Club Inc., Box 874, Blythe, CA 92226 (KPNX Ch. 12 Phoenix-Mesa, AZ)—20-w, lat. 33° 34' 12", long. 114° 20' 56".
- Boonville & Philo**—K57CT, Anderson Valley TV Inc., Box 391, Boonville, CA 95415 (KPIX-TV Ch. 5 San Francisco)—20-w, lat. 38° 58' 20", long. 123° 16' 00".
- Boonville & Philo**—K59CH, Anderson Valley TV Inc., Box 391, Boonville, CA 95415 (KRON-TV Ch. 4 San Francisco)—1-w, lat. 38° 58' 20", long. 123° 16' 00".
- Boonville & Philo**—K61CH, Anderson Valley TV Inc., Box 391, Boonville, CA 95415 (KGO-TV Ch. 7 San Francisco)—20-w, lat. 38° 58' 20", long. 123° 16' 00".
- Boonville & Philo**—K63CE, Anderson Valley TV Inc., Box 391, Boonville, CA 95415 (KTUV Ch. 2 Oakland-San Francisco)—20-w, lat. 38° 58' 20", long. 123° 16' 00".
- Boonville & Philo**—K67CC, Anderson Valley TV Inc., Box 391, Boonville, CA 95415 (KBHK-TV Ch. 44 San Francisco)—100-w, lat. 38° 58' 20", long. 123° 16' 00".
- Boonville & Philo**—K69CU, Anderson Valley TV Inc., Box 391, Boonville, CA 95415 (KQED Ch. 9 San Francisco)—20-w, lat. 38° 58' 20", long. 123° 16' 00".
- Bradley**—See K13ND, San Ardo.
- Bradley**—See K55GQ, San Ardo.
- Branscomb**—See K06FR, Laytonville.
- Branscomb**—See K08GJ, Laytonville.
- Branscomb**—See K10GL, Laytonville.
- Branscomb**—See K12GV, Laytonville.
- Bridgeport**—See K05FH, Lee Vining.
- Bridgeport & Twin Lakes**—K02JX, Mono County Service Area No. 5, Box 675, Bridgeport, CA 93517 (KCRA-TV Ch. 3 Sacramento)—1-w, lat. 38° 11' 10", long. 119° 19' 10".
- Bridgeport & Twin Lakes**—K11HS, Mono County Service Area No. 5, Box 675, Bridgeport, CA 93517 (KCRA-TV Ch. 3 Sacramento)—1-w, lat. 38° 23' 19", long. 119° 21' 50".
- Bridgeport & Twin Lakes**—K13EX, Mono County Service Area No. 5, Box 675, Bridgeport, CA 93517 (KOLO-TV Ch. 8 Reno, NV)—1-w, lat. 38° 11' 10", long. 119° 19' 10".
- Bridgeport, Twin Lakes & Mount Patterson**—K07QM, Mono County Service Area No. 5, Box 675, Bridgeport, CA 93517 (KXTV Ch. 10 Sacramento-Stockton)—1-w, lat. 38° 23' 19", long. 119° 21' 50".
- *Buellton & Solvang**—K18DQ, Trinity Bcstg. Network Inc., 2442 Michelle Rd., Tustin, CA 92680 (KTBN-TV Ch. 40 Santa Ana-Los Angeles)—100-w, lat. 34° 31' 31", long. 119° 57' 29".
- Burney**—See K11JM, Fall River Mills.
- Burney**—See K13JT, Fall River Mills.
- Burney, Fall River Mills, McArthur & Hat Creek**—K05DQ, Lamco Communications Inc., Suite 310, 460 Market St., Williamsport, PA 17701 (KRCR-TV Ch. 7 Redding-Chico)—10-w, lat. 41° 00' 13", long. 121° 28' 52".
- Burnt Ranch & Hawkins Bar**—K12JL, Poljack/Belz Broadcasting Co. L.L.C., 6655 Poplar Ave., Germantown, TN 38138 (KIEM-TV Ch. 3 Eureka)—5-w, lat. 40° 50' 00", long. 123° 26' 50".
- Bush Bar**—See K04EZ, Big Bend.
- Bush Bar**—See K06ET, Big Bend.
- Bush Bar**—See K13MJ, Big Bend.
- Butte Meadows**—K04NE, Golden Empire Television Corp., 715 58th St., Kenosha, WI 53140 (KHSL-TV Ch. 12 Chico)—1-w, lat. 40° 04' 00", long. 121° 34' 18".
- California Polytechnic State University**—K07OK, California Polytechnic State U., San Luis Obispo, CA 93407 (KCOY-TV Ch. 12 Santa Maria)—1-w, lat. 35° 17' 58", long. 120° 46' 26".
- Callahan**—See K04EQ, Fort Jones.
- Callahan**—See K06KA, Fort Jones.
- Callahan**—See K13HU, Fort Jones.
- Camp Nelson, Balch Park & Springville**—K07HA, Springville Community TV Inc., Box 701, Springville, CA 93265 (KJEO Ch. 47 Fresno)—1-w, lat. 36° 09' 08", long. 118° 46' 50".
- Canby**—K76AL, Canby TV Club, Box 101, Canby, CA 96015 (KRCR-TV Ch. 7 Redding-Chico)—1-w, lat. 41° 27' 30", long. 120° 43' 00".
- Canby & Alturas**—K13IT, Modoc County Superintendent of Schools, 139 W. Henderson St., Alturas, CA 96101 (KIXE-TV Ch. 9 Redding)—1-w, lat. 41° 27' 03", long. 120° 41' 14".
- Canyon Dam**—See K67BS, Chester.
- Canyon Dam, Chester & Westwood**—K57AO, Almanor TV Club Inc., Box 111, Chester, CA 96020 (KCRA-TV Ch. 3 Sacramento)—100-w, lat. 40° 14' 22", long. 121° 01' 54".
- Canyon Dam, Chester & Westwood**—K59AU, Almanor TV Club Inc., Box 111, Chester, CA 96020 (KRCR-TV Ch. 7 Redding-Chico)—100-w, lat. 40° 14' 22", long. 121° 01' 54".
- Capitola, Watsonville, Santa Cruz, Salinas & Monterey**—K25AC, KTEH-TV Foundation, 100 Skyport Dr., San Jose, CA 95115 (KTEH Ch. 54 San Jose)—1000-w, lat. 37° 06' 39", long. 121° 50' 37".
- Carmel Valley**—K13GS, Smith Television of Salinas-Monterey L.P., Suite 420, 3839 4th St. N., St. Petersburg, FL 33703 (KSBW Ch. 8 Salinas-Monterey)—1-w, lat. 36° 25' 52", long. 121° 40' 32".
- Carpenteria**—See K65BP, Goleta.
- Castella**—See K02CN, Dunsmuir.
- Castella**—See K04BT, Dunsmuir.
- Castella**—See K05BR, Dunsmuir.
- Castella**—K13FC, Golden Empire Television Corp., 715 58th St., Kenosha, WI 53140 (KHSL-TV Ch. 12 Chico)—1-w, lat. 41° 08' 50", long. 122° 18' 30".
- Cedarville**—See K04GB, Fort Bidwell.
- Cedarville**—K71AF, Surprise Valley TV Club, Box 266, Cedarville, CA 93001 (KOLO-TV Ch. 8 Reno, NV)—100-w, lat. 41° 37' 45", long. 120° 03' 45".
- Chalfant Valley**—K55FD, Mono County Service Area No. 2, Box 1810, Bishop, CA 93514 (KSBW Ch. 8 Stanislaus-Monterey)—10-w, lat. 37° 36' 18", long. 118° 20' 32".
- Chalfant Valley**—K61EJ, Mono County Service Area No. 2, Box 1810, Bishop, CA 93514 (KOLO-TV Ch. 8 Reno, NV)—10-w, lat. 37° 36' 18", long. 118° 20' 32".
- Chalfant Valley**—K64CY, Mono County Service Area No. 2, Box 1810, Bishop, CA 93514 (KXTV Ch. 10 Sacramento-Stockton)—10-w, lat. 37° 36' 18", long. 118° 20' 32".
- Chester**—See K57AO, Canyon Dam.
- Chester**—See K59AU, Canyon Dam.
- Chester, Canyon Dam & Westwood**—K67BS, Almanor TV Club Inc., Box 111, Chester, CA 96020 (KTXL Ch. 40 Sacramento-Stockton)—100-w, lat. 40° 14' 22", long. 121° 01' 54".
- Chester, Greenville & Westwood**—K54EE, Golden Empire Television Corp., 715 58th St., Kenosha, WI 53140 (KHSL-TV Ch. 12 Chico)—100-w, lat. 40° 14' 22", long. 121° 01' 54".
- Chester, Greenville, Susanville & Westwood**—K63DP, Almanor TV Club Inc., Box 111, Chester, CA 96020 (KIXE-TV Ch. 9 Redding)—100-w, lat. 40° 14' 22", long. 121° 01' 54".
- Chico**—K02OA, Family Stations Inc., Hegenberger Rd., Oakland, CA 94612 (KFTL Ch. 64 Stockton)—10-w, lat. 47° 50", long. 121° 50' 37". Note: Licensed as LPTV.
- Chico**—K15CX, Lamco Communications Inc., Suite 310, 460 Market St., Williamsport, PA 17701 (KRCR-TV Ch. 7 Redding-Chico)—1000-w, lat. 39° 57' 30", long. 121° 42' 48". Note: Licensed LPTV.
- Chico**—K21DS, Sainte Ltd., 100 Sycamore Ave., Modesto, CA 95354—244-w, lat. 39° 57' 45", long. 121° 42' 40".
- Chico & Paradise**—K67DY, Butte Television, 3412 Ridgeview Dr., El Dorado Hills, CA 95630 (KTSF Ch. 26 San Francisco)—100-w, lat. 39° 43' 37", long. 121° 47'.
- China Lake**—See K02HY, Ridgecrest.
- China Lake**—See K04HX, Ridgecrest.

Lake—See K05FO, Ridgecrest.
Lake—See K07NH, Ridgecrest.
Lake—See K09MG, Ridgecrest.
Lake—See K11ML, Ridgecrest.
Lake—See K13NF, Ridgecrest.
Lake—See K55AB, Ridgecrest.
Lake (portions)—See K49AA, In-
 em.
inga—K42DT, Trinity Bcstg. Network
 Box C-11949, Santa Ana, CA 92711
 BN-TV Ch. 40 Santa Ana-Los Ange-
 —1000-w, lat. 36° 18' 19", long. 120°
 09".
ee Creek—See K04IO, Trinity Center.
ee Creek—See K05FZ, Trinity Center.
sa—See K08FZ, Maxwell.
en—See K45DS, Freshwater.
lo—K04GZ, Round Valley Chamber of
 mmerce, Box 77E, Rte. 1, Covelo, CA
 928 (KRCR-TV Ch. 7 Redding-Chico)—
 w, lat. 39° 50' 45", long. 123° 21' 00".
lo—K05EU, Round Valley Chamber of
 mmerce, Box 77E, Rte. 1, Covelo, CA
 928 (KHSI-TV Ch. 12 Chico)—1-w, lat.
 ° 50' 45", long. 123° 21' 00".
lo—K09PM, Round Valley Chamber of
 mmerce, Box 77E, Rte. 1, Covelo, CA
 428 (KEET Ch. 13 Eureka)—1-w, lat.
 ° 50' 45", long. 123° 21' 00".
lo—K11PT, Round Valley Chamber of
 mmerce, Box 77E, Rte. 1, Covelo, CA
 428 (KTVU Ch. 2 Oakland-San Fran-
 co)—1-w, lat. 39° 50' 45", long. 123°
 '00".
lo—K13JY, Round Valley Unified
 hool District, Box 276, Covelo, CA
 428 (KQED Ch. 9 San Francisco)—1-w,
 39° 30' 54", long. 123° 05' 43".
scient City—K09VQ, Pollack/Belz
 oadcasting Co. L.L.C., 6655 Poplar
 e., Germantown, TN 38138 (KIEM-TV
 3 Eureka)—10-w, lat. 41° 50' 36",
 g. 124° 07' 55".
scient City—K22DS, California-Oregon
 stg. Inc., 125 S. Fir, Medford, OR 97501
 OBI Ch. 5 Medford, OR)—1000-w, lat.
 ° 57' 46", long. 124° 11' 00". Note:
 censed as LPTV.
scient City—K35EL, KEET(TV), Box
 7246 Humboldt Hill Rd., Eureka, CA
 502-0113 (KEET Ch. 13 Eureka)—100-
 lat. 40° 33' 53", long. 107° 36' 36".
wley Lake & Long Valley—K58BN,
 ono County Service Area No. 1, Box 189,
 te. 1, Crowley Lake, CA 93546 (KXTV Ch.

10 Sacramento-Stockton)—1-w, lat. 37°
 42' 45", long. 118° 39' 27".
Daggett—K15BZ, County of San Ber-
 nardino, County Service Area 40, 157 W.
 5th St., San Bernardino, CA 92415 (KCBS-
 TV Ch. 2 Los Angeles)—100-w, lat. 34°
 53' 07", long. 116° 53' 45".
Daggett—K19BS, County of San Ber-
 nardino, County Service Area 40, 157 W.
 5th St., San Bernardino, CA 92415 (KNBC-
 TV Ch. 4 Los Angeles)—100-w, lat. 34°
 53' 07", long. 116° 53' 45".
Daggett—K23BP, County of San Ber-
 nardino, County Service Area 40, 157 W.
 5th St., San Bernardino, CA 92415 (KTTV
 Ch. 11 Los Angeles)—100-w, lat. 34° 53'
 07", long. 116° 53' 45".
Daggett—K41CY, County of San Ber-
 nardino, County Service Area 40, 610 E.
 Main St., Barstow, CA 92311—lat. 34° 53'
 07", long. 116° 53' 45".
Daggett—K61AE, County of San Ber-
 nardino, County Service Area 40, 157 W.
 5th St., San Bernardino, CA 92415 (KBAK-
 TV Ch. 29 Bakerfield)—100-w, lat. 34°
 53' 07", long. 116° 53' 45".
Daggett—K67AZ, County of San Ber-
 nardino, County Service Area 40, 157 W.
 5th St., San Bernardino, CA 92415 (KCAL
 Ch. 9 Los Angeles)—100-w, lat. 34° 53'
 07", long. 116° 53' 45". Note: Operating
 as LPTV.
Daggett & rural area—K35BQ, County of
 San Bernardino, County Service Area 40,
 157 W. 5th St., San Bernardino, CA 92415
 (KTLA Ch. 5 Los Angeles)—100-w, lat.
 34° 53' 07", long. 116° 53' 45".
Daggett & rural area—K39DW, County
 of San Bernardino, Service Area 40, 610
 E. Main St., Barstow, CA 92311 (KMEX-TV
 Ch. 34 Los Angeles)—100-w, lat. 34° 53'
 07", long. 116° 53' 45".
Daggett & rural area—K44DV, County of
 San Bernardino Service Area 40, 610 E.
 Main St., Barstow, CA 92311 (KCET Ch.
 28 Los Angeles)—100-w, lat. 34° 53' 07",
 long. 116° 53' 45".
Daggett & rural area—K69FJ, County of
 San Bernardino, County Service Area 40,
 157 W. 5th St., San Bernardino, CA 92415
 (KCOP Ch. 13 Los Angeles)—100-w, lat.
 34° 53' 07", long. 116° 53' 45".
Death Valley—See K09KT, Furnace
 Creek.
Death Valley—See K11LB, Furnace
 Creek.
Desert Hot Springs—K40DH, Trinity
 Bcstg. Network Inc., 2442 Michelle Rd.,
 Tustin, CA 92680 (KTBN-TV Ch. 40 Santa
 Ana-Los Angeles)—100-w, lat. 34° 02'
 46", long. 116° 48' 49". Holds CP for
 change to 1000-w. BPTT-910814JD.
Dinsmore—K11LV, Ruth Lake Community
 Services District, Box 31, Mad River, CA
 95552 (KRCR-TV Ch. 7 Redding-Chico)—
 5-w, lat. 40° 29' 55", long. 123° 36' 37".

Douglas City—See K02EE, Weaverville.
Douglas City—See K05CF, Weaverville.
Dunsmuir, Castella & Mount Shasta—
 K02CN, Freedom Communications Inc.,
 Box 10, Medford, OR 97501 (KTVL Ch. 10
 Medford, OR)—1-w, lat. 41° 13' 30", long.
 122° 18' 00".
Dunsmuir, Castella & Mount Shasta—
 K04BT, Golden Empire Television Corp.,
 715 58th St., Kenosha, WI 53140 (KHSI-
 TV Ch. 12 Chico)—10-w, lat. 41° 13' 30",
 long. 122° 18' 00".
Dunsmuir, Castella & Mount Shasta—
 K05BR, Lamco Communications Inc.,
 Suite 310, 460 Market St., Williamsport,
 PA 17701 (KRCR-TV Ch. 7 Redding-
 Chico)—1-w, lat. 41° 13' 30", long. 122°
 18' 00".
Eagle Lake & Spaulding areas—
 K10HP, Lamco Communications Inc.,
 Suite 310, 460 Market St., Williamsport,
 PA 17701—5-w, lat. 40° 41' 12", long.
 120° 35' 50".
Eagleville—See K04GB, Fort Bidwell.
East Weed—K33DI, Lamco Communi-
 cations Inc., Suite 310, 460 Market St., Wil-
 liamsport, PA 17701 (KRCR-TV Ch. 7 Red-
 ding-Chico)—100-w, lat. 41° 25' 01",
 long. 122° 23' 34". Note: Licensed as
 LPTV.
**Escondido, Rancho Bernardo & Po-
 way**—KTCD-LP, Ch. 57, Channel 57 Inc.,
 No. 201, 660 Bay Blvd., Chula Vista, CA
 91910 (KVEA Ch. 52 Corona-Los Ange-
 les)—100-w, lat. 33° 00' 31", long. 116°
 58' 16".
Essex—K02IY, Essex Community TV, U.S.
 Hwy. 66, Essex, CA 92332 (KPNX Ch. 12
 Phoenix-Mesa, AZ)—10-w, lat. 34° 53'
 08", long. 115° 04' 09".
Etna—See K04EQ, Fort Jones.
Etna—See K06KA, Fort Jones.
Etna—See K13HU, Fort Jones.
Etna & Fort Jones—K02HC, Northern
 California Educational TV Assn. Inc., 603
 N. Market St., Redding, CA 96003 (KIXE-
 TV Ch. 9 Redding)—5-w, lat. 41° 28' 00",
 long. 122° 55' 40".
Eureka—K47EH, Trinity Bcstg. Network
 Inc., 2442 Michelle Rd., Tustin, CA 92680
 (KTBN-TV Ch. 40 Santa Ana-Los Ange-
 les)—734-w, lat. 40° 43' 36", long. 123°
 58' 26".
Fall River Mills—See K04GG, Bieber.
Fall River Mills—See K05DQ, Burney.
Fall River Mills & McArthur—K28DB,
 Northern California Educational TV Assn.
 Inc., 603 N. Market St., Redding, CA
 96003 (KIXE-TV Ch. 9 Redding)—100-w,
 lat. 41° 00' 13", long. 121° 28' 52".

Fall River Mills, Burney & Hat Creek—
 K11JM, Sacramento Valley TV Inc., 755
 Auditorium Dr., Redding, CA 96001 (KOTI
 Ch. 2 Klamath Falls, OR)—1-w, lat. 41°
 01' 00", long. 121° 28' 50".
Fall River Mills, Burney & Hat Creek—
 K13JT, Golden Empire Television Corp.,
 715 58th St., Kenosha, WI 53140 (KHSI-
 TV Ch. 12 Chico)—1-w, lat. 41° 01' 00",
 long. 121° 28' 50".
Fern Creek—See K06CV, June Lake.
Fern Creek—See K12ED, June Lake.
Fifteen Mile Valley—K06IY, County of
 San Bernardino, County Service Area 29,
 Box 922, Lucerne Valley, CA 92356 (KTTV
 Ch. 11 Los Angeles)—1-w, lat. 34° 24'
 42", long. 117° 01' 16".
Fifteen Mile Valley—K08IR, County of
 San Bernardino, County Service Area 29,
 Box 922, Lucerne Valley, CA 92356
 (KCBS-TV Ch. 2 Los Angeles)—1-w, lat.
 34° 24' 42", long. 117° 01' 16".
Fifteen Mile Valley—K10JT, County of
 San Bernardino, County Service Area 29,
 Box 922, Lucerne Valley, CA 92356
 (KNBC-TV Ch. 4 Los Angeles)—1-w, lat.
 34° 24' 42", long. 117° 01' 16".
Fifteen Mile Valley—K12KM, County of
 San Bernardino, County Service Area 29,
 Box 922, Lucerne Valley, CA 92356
 (KABC-TV Ch. 7 Los Angeles)—1-w, lat.
 34° 24' 42", long. 117° 01' 16".
Fort Bidwell—See K06FF, Lake City.
**Fort Bidwell, Cedarville & Eagle-
 ville**—K04GB, Surprise Valley TV Club, Box
 266, Cedarville, CA 96104 (KTVL Ch. 10
 Medford, OR)—10-w, lat. 41° 33' 06",
 long. 119° 56' 03".
Fort Bragg—See K06FR, Laytonville.
Fort Bragg—See K08GJ, Laytonville.
Fort Bragg—See K10GL, Laytonville.
Fort Bragg—See K12GV, Laytonville.
Fort Bragg—See K53CM, Laytonville.
***Fort Dick**—K28CU, Soda Mountain Bcstg.
 Inc., 2225 Coburg Rd., Eugene, OR 97401
 (KDRV Ch. 12 Medford, OR)—lat. 42° 07'
 23", long. 124° 17' 56".
Fort Jones—See K02HC, Etna.
**Fort Jones, Callahan, Etna & Green-
 view**—K04EQ, Lamco Communications
 Inc., Suite 310, 460 Market St., William-
 sport, PA 17701 (KRCR-TV Ch. 7 Redding-
 Chico)—5-w, lat. 41° 28' 00", long. 122°
 55' 40".
**Fort Jones, Callahan, Etna & Green-
 view**—K06KA, Freedom Communications
 Inc., Box 10, Medford, OR 97501 (KTVL

Translators—California

- Ch. 10 Medford, OR)—10-w, lat. 41° 28' 00", long. 122° 55' 40".
- Fort Jones, Callahan, Etna & Greenview**—K13HU, California-Oregon Bcstg. Inc., 125 S. Fir, Medford, OR 97501 (KOBI Ch. 5 Medford, OR)—5-w, lat. 41° 28' 00", long. 122° 55' 40".
- Fortuna/Rio Dell**—K20CN, Lamco Communications Inc., Suite 310, 460 Market St., Williamsport, PA 17701 (KAUF Ch. 23 Arcata-Eureka; KRCR-TV Ch. 7 Redding-Chico)—1000-w, lat. 40° 25' 12", long. 124° 05' 00". Requests CP for change to lat. 40° 25' 27", long. 124° 06' 23". BPTT-940414NR. Note: Licensed as LPTV.
- Freshwater, Pidgeon Point & Cotten**—K45DS, Lamco Communications Inc., Suite 310, 460 Market St., Williamsport, PA 17701 (KAUF Ch. 23 Arcata-Eureka)—100-w, lat. 40° 48' 09", long. 124° 08' 20".
- ***Fresno**—K09XA, Kralowec Children's Family Trust, 1077 W. Morton Ave., Porterville, CA 93257 (KKAG Ch. 61 Porterville)—10-w, lat. 37° 04' 26", long. 119° 25' 56".
- Fresno**—K34AV, Gary M. Cocola, 706 W. Herndon Ave., Fresno, CA 93650 (KFCB Ch. 42 Concord)—1000-w, lat. 36° 44' 45", long. 119° 16' 57". Note: Licensed as LPTV.
- Furnace Creek & Death Valley**—K09KT, Death Valley Employees Assn., Box 132, Death Valley, CA 92328 (KCBS-TV Ch. 2 Los Angeles)—1-w, lat. 36° 13' 12", long. 117° 05' 08".
- Furnace Creek & Death Valley**—K11LB, Death Valley Employees Assn., Box 132, Death Valley, CA 92328 (KVBC Ch. 3 Las Vegas, NV)—1-w, lat. 36° 13' 12", long. 117° 05' 08".
- Garberville**—K10HX, Miller Bcstg. Co., 1800 Broadway, Eureka, CA 95501 (KVIQ-TV Ch. 6 Eureka)—1-w, lat. 40° 06' 12", long. 123° 49' 08".
- Garberville & Redway**—K04NX, Pollack/Belz Broadcasting Co. L.L.C., 6655 Poplar Ave., Germantown, TN 38138 (KIEM-TV Ch. 3 Eureka)—1-w, lat. 40° 06' 06", long. 123° 48' 40".
- Garberville Airport area**—See K12JJ, Benbow.
- Gasquet**—K25CF, California-Oregon Bcstg. Inc., 125 S. Fir, Medford, OR 97501 (KOBI Ch. 5 Medford, OR)—3.3-w, lat. 41° 49' 50", long. 123° 52' 36".
- Goleta & Carpenteria**—K65BP, Harriscope of Los Angeles Inc., Suite 1420, 10920 Wilshire Blvd., Los Angeles, CA 90024 (KWHY-TV Ch. 22 Los Angeles)—100-w, lat. 34° 27' 58", long. 119° 40' 37". Note: Licensed as LPTV.
- Gonzales**—KMST-LP, Ch. 59, Monterey County Superintendent of Schools, 132 W. Market St., Salinas, CA (KTEH Ch. 54 San Jose)—100-w, lat. 36° 34' 54", long. 121° 26' 34".
- Green Point, Bald Mountain & Murphy Meadow area**—K05EQ, Lamco Communications Inc., Suite 310, 460 Market St., Williamsport, PA 17701 (KRCR-TV Ch. 7 Redding-Chico)—5-w, lat. 40° 52' 20", long. 123° 44' 08".
- Green Valley Lake**—K69CO, San Bernardino County Superintendent of Schools, 201 N. E St., San Bernardino, CA 92415 (KCET Ch. 28 Los Angeles)—100-w, lat. 34° 11' 46", long. 117° 02' 55".
- Greenview**—See K04EQ, Fort Jones.
- Greenview**—See K06KA, Fort Jones.
- Greenview**—See K13HU, Fort Jones.
- Greenville**—K41BL, Golden Empire Television Corp., 715 58th St., Kenosha, WI 53140—lat. 40° 07' 09", long. 120° 55' 20".
- Greenville**—K51CA, Golden Empire Television Corp., 715 58th St., Kenosha, WI 53140 (KHSL-TV Ch. 12 Chico)—20-w, lat. 40° 07' 09", long. 120° 55' 20".
- Greenville**—See K54EE, Chester.
- Greenville**—See K63DP, Chester.
- Grenada**—See K35DE, Yreka.
- Gull Lake**—See K12ED, June Lake.
- Happy Camp**—K07IX, Slater Butte Translator Co., Box 185, Happy Camp, CA (KTVL Ch. 10 Medford, OR)—10-w, lat. 41° 51' 30", long. 123° 21' 13".
- Happy Camp & North Indian Creek**—K09PI, Slater Butte Translator Co., Box 185, Happy Camp, CA 96039 (KDRV Ch. 12 Medford, OR)—5-w, lat. 41° 51' 30", long. 123° 21' 13".
- Happy Camp & North Indian Creek**—K11GO, Slater Butte Translator Co., Box 185, Happy Camp, CA 96039 (KVIQ-TV Ch. 6 Eureka)—5-w, lat. 41° 51' 30", long. 123° 21' 13".
- Happy Camp & North Indian Creek**—K13GL, Slater Butte Translator Co., Box 185, Happy Camp, CA 96039 (KOBI Ch. 5 Medford, OR)—1-w, lat. 41° 51' 30", long. 123° 21' 13".
- Hat Creek**—See K05DQ, Burney.
- Hat Creek**—See K11JM, Fall River Mills.
- Hat Creek**—See K13JT, Fall River Mills.
- Hawkins Bar**—See K12JL, Burnt Ranch.
- Hayfork**—K02BZ, Hayfork Chamber of Commerce, Box 643, Hayfork, CA 96041 (KHSL-TV Ch. 12 Chico)—5-w, lat. 40° 29' 34", long. 123° 11' 52".
- Hayfork**—K04EM, Hayfork Chamber of Commerce, Box 643, Hayfork, CA 96041 (KRCR-TV Ch. 7 Redding-Chico)—1-w, lat. 40° 29' 34", long. 123° 11' 52".
- Hayfork**—K05CR, Trinity County Superintendent of Schools, Courthouse Drawer AH, Weaverville, CA 96093 (KIXE-TV Ch. 9 Redding)—1-w, lat. 40° 29' 34", long. 123° 11' 52".
- Hemet**—See K27DS, Twentynine Palms.
- Heritage Ranch (rural area)**—K02JP, Heritage Ranch Owners' Assn., Box 1155, Paso Robles, CA 93446 (KNTV Ch. 11 San Jose)—1-w, lat. 35° 43' 07", long. 120° 53' 45".
- Heritage Ranch (rural area)**—K04JM, Heritage Ranch Owners' Assn., Box 1155, Paso Robles, CA 93446 (KCOY-TV Ch. 12 Santa Maria)—1-w, lat. 35° 43' 07", long. 120° 53' 45".
- Herlong**—See K59ET, Susanville.
- Herlong**—See K61EN, Susanville.
- Herlong**—See K63CM, Susanville.
- Herlong**—See K65CC, Susanville.
- Herlong**—See K67BY, Susanville.
- Herlong**—See K69FS, Susanville.
- Hollister**—K59AY, Harron-Smith Television Partnership, Suite 420, 3839 4th St. N, St. Petersburg, FL 33703 (KCCN-TV Ch. 46 Monterey-Salinas)—100-w, lat. 36° 45' 37", long. 121° 29' 24".
- Hoopa**—K07GJ, Pollack/Belz Broadcasting Co. L.L.C., 6655 Poplar Ave., Germantown, TN 38138 (KIEM-TV Ch. 3 Eureka)—5-w, lat. 41° 07' 13", long. 123° 42' 47".
- Hoopa**—K11NE, Miller Bcstg. Co., 1800 Broadway, Eureka, CA 95501 (KVIQ-TV Ch. 6 Eureka)—5-w, lat. 41° 07' 13", long. 123° 42' 47".
- ***Hoopa**—K32BX, Hoopa United Community Assn., Hwy. 96, Hoopa, CA 95546 (KAUF Ch. 23 Arcata-Eureka)—20-w, lat. 41° 07' 13", long. 123° 42' 47".
- Hoopa Valley**—K09MS, Hoopa Valley Chamber of Commerce, Box 337, Hoopa Valley, CA 95546 (KEET Ch. 13 Eureka)—5-w, lat. 41° 07' 13", long. 123° 42' 47".
- Hopland**—K06FA, Sanel Valley TV Assn., 771 Main St., Hopland, CA 95449 (KTVU Ch. 2 Oakland-San Francisco)—1-w, lat. 38° 56' 06", long. 123° 06' 22".
- Hopland**—K10FZ, Sanel Valley TV Assn., 771 Main St., Hopland, CA 95449 (KPIX-TV Ch. 5 San Francisco)—1-w, lat. 38° 56' 06", long. 123° 06' 22".
- Hopland**—K11TD, Sanel Valley TV Assn., 771 Main St., Hopland, CA 95449 (KTVU Ch. 4 San Francisco)—1-w, lat. 38° 56' 06", long. 123° 06' 50".
- Hopland**—K13ID, Sanel Valley TV Assn., 771 Main St., Hopland, CA 95449 (KTVU Ch. 7 San Francisco)—1-w, lat. 38° 56' 06", long. 123° 06' 22".
- Hopland**—K35DO, Rural California Corp., 5850 Labath Ave., Rohnert Park, CA 94927 (KRCB Ch. 22 Cotati)—20-w, lat. 38° 55' 39", long. 123° 06' 50".
- Hyampom**—K13MD, Hyampom Community Council, Box 24, Hyampom, CA (KIEM-TV Ch. 3 Eureka)—1-w, lat. 41° 50' 50", long. 123° 25' 20".
- Independence**—K06LB, Inyo County, 168 N. Edwards, Independence, CA (KCBS-TV Ch. 2 Los Angeles)—10-w, lat. 37° 02' 50", long. 118° 15' 02".
- Independence**—K10MC, Inyo County, 168 N. Edwards, Independence, CA (KNBC-TV Ch. 4 Los Angeles)—10-w, lat. 37° 02' 50", long. 118° 15' 02".
- Independence**—K12MZ, Inyo County, 168 N. Edwards, Independence, CA (KABC-TV Ch. 7 Los Angeles)—10-w, lat. 37° 02' 50", long. 118° 15' 02".
- Indio**—K40DB, Pacific Media Corp., 6 Main St., El Centro, CA 92243 (KECV Ch. 9 El Centro, CA-Yuma, AZ)—lat. 39° 19', long. 115° 59' 05". Requests modification of CP to 1000-w. BM-910502FC.
- Inyokern**—See K51DD, Ridgecrest.
- Inyokern & Armitage Field**—K53AE, Indian Wells Valley TV Booster Inc., Box 5, Ridgecrest, CA 93555 (KTBN-TV Ch. 1 Santa Ana-Los Angeles)—10-w, lat. 35° 28' 48", long. 117° 40' 59".
- Inyokern & Armitage Field**—K57AK, Indian Wells Valley TV Booster Inc., Box 5, Ridgecrest, CA 93555 (KCBS-TV Ch. 2 Los Angeles)—10-w, lat. 35° 28' 48", long. 117° 40' 59".
- Inyokern & Armitage Field**—K59AO, Indian Wells Valley TV Booster Inc., Box 5, Ridgecrest, CA 93555 (KNBC-TV Ch. 4 Los Angeles)—10-w, lat. 35° 28' 48", long. 117° 40' 59".
- Inyokern & Armitage Field**—K61AJ, Indian Wells Valley TV Booster Inc., Box 5, Ridgecrest, CA 93555 (KTLA Ch. 5 Los Angeles)—10-w, lat. 35° 28' 48", long. 117° 40' 59".
- Inyokern & Armitage Field**—K63AH, Indian Wells Valley TV Booster Inc., Box 5, Ridgecrest, CA 93555 (KABC-TV Ch. 7 Los Angeles)—10-w, lat. 35° 28' 48", long. 117° 40' 59".
- Inyokern & Armitage Field**—K65AA, Indian Wells Valley TV Booster Inc., Box 5, Ridgecrest, CA 93555 (KCAL Ch. 9 Los Angeles)—10-w, lat. 35° 28' 48", long. 117° 40' 59".

Angeles)—10-w, lat. 35° 28' 48", long. 117° 40' 59".

Armitage Field—K67AO, In-Well Valley TV Booster Inc., Box 562, Ridgecrest, CA 93555 (KTTV Ch. 11 Los Angeles)—10-w, lat. 35° 28' 48", long. 117° 40' 59".

Armitage Field—K69AS, In-Well Valley TV Booster Inc., Box 562, Ridgecrest, CA 93555 (KCOP Ch. 13 Los Angeles)—10-w, lat. 35° 28' 48", long. 117° 40' 59".

Ridgecrest—K43AG, Kem Educational Telecommunications Consortium, 5801 Sundale, Bakersfield, CA 93309-2900 (KTBN-TV Ch. 40 Santa Ana, CA)—60-w, lat. 35° 28' 29", long. 117° 41' 57". Note: Licensed as LPTV.

Armitage Field & Ridgecrest—K47AE, Indian Wells Valley TV Booster Inc., Box 562, Ridgecrest, CA 93555 (KVEA Ch. 52 Corona-Los Angeles)—23-w, lat. 35° 28' 48", long. 117° 40' 59".

Armitage Field, China Lake (outlying areas) & Ridgecrest—K49AA, In-Well Valley TV Booster Inc., Box 562, Ridgecrest, CA 93555 (KWHY-TV Ch. 22 Los Angeles)—20-w, lat. 35° 28' 48", long. 117° 40' 59".

F. Camp Area—See K03CT, Lewis.

Yucca Valley Park—K04JI, Jones Valley Translator Group, 7330 Ravine Rd., Redding, CA 96003 (KHSL-TV Ch. 12 Chico)—1-w, lat. 40° 42' 24", long. 122° 08' 08".

Yucca Tree—See K27DS, Twentynine Palms.

Yucca Tree—K57EV, Morongo Basin TV Club Inc., Box 864, Twentynine Palms, CA 92277 (KCBS-TV Ch. 2 Los Angeles)—lat. 34° 09' 18", long. 116° 12' 06".

Yucca Tree (outlying areas) & Monumental Manor—K10LK, Morongo Basin TV Club Inc., Box 864, Twentynine Palms, CA 92277 (KNBC-TV Ch. 4 Los Angeles)—1-w, lat. 34° 05' 26", long. 116° 15' 56".

Yucca Tree (outlying areas) & Monumental Manor—K12MG, Morongo Basin TV Club Inc., Box 864, Twentynine Palms, CA 92277 (KABC-TV Ch. 7 Los Angeles)—1-w, lat. 34° 05' 26", long. 116° 15' 56".

Yucca Tree, Landers, Twentynine Palms, Yucca Valley (outlying areas)—K59BM, Morongo Basin TV Club Inc., Box 864, Twentynine Palms, CA 92277 (KABC-TV Ch. 7 Los Angeles)—1-w, lat. 34° 09' 18", long. 116° 12' 06".

Yucca Tree, Landers, Twentynine Palms, Yucca Valley (outlying areas)—K61BE, Morongo Basin TV Club Inc., Box 864, Twentynine Palms, CA 92277 (KABC-TV Ch. 4 Los Angeles)—20-w, lat. 34° 09' 18", long. 116° 12' 06".

Junction City—See K02EE, Weaverville.

Junction City—See K05CF, Weaverville.

June Lake, Fern Creek & Rainbow Mountain—K06CV, Mono County TV Assn., Box 11, June Lake, CA 93529 (KQED Ch. 9 San Francisco)—1-w, lat. 37° 45' 42", long. 119° 04' 58".

June Lake, Fern Creek, Gull Lake & Silver Lake—K12ED, Mono County TV Assn., Box 11, June Lake, CA 93529 (KOLQ-TV Ch. 8 Reno, NV)—1-w, lat. 37° 45' 42", long. 119° 04' 58".

Klamath—K25CI, Lamco Communications Inc., Suite 310, 460 Market St., Williamsport, PA 17701 (KAFF Ch. 23 Arcata-Eureka; KRCR-TV Ch. 7 Redding-Chico)—1-w, lat. 41° 31' 26", long. 123° 54' 26". Note: Licensed as LPTV.

La Jolla—K62AK, KNSD License Inc., 8330 Engineer Rd., San Diego, CA 92111-2493 (KNSD Ch. 39 San Diego)—100-w, lat. 32° 50' 50", long. 117° 16' 25". Holds CP for change to lat. 32° 50' 24", long. 117° 14' 52". BPTT-931223JD.

La Jolla—K67AM, Board of Trustees, California State U. & Colleges for San Diego State U., San Diego, CA 92182 (KPBS Ch. 15 San Diego)—100-w, lat. 32° 50' 46", long. 117° 16' 33".

Lake City & Fort Bidwell—K06FF, Modoc County Superintendent of Schools, 139 W. Henderson, Alturas, CA 96101 (KOTI Ch. 2 Klamath Falls, OR)—10-w, lat. 41° 37' 45", long. 120° 03' 45".

Lake Isabella—K06MC, Community TV of Southern California, 4401 Sunset Blvd., Los Angeles, CA 90027 (KCET Ch. 28 Los Angeles)—10-w, lat. 35° 41' 15", long. 118° 25' 11".

Lake Isabella area—K08FX, South Lake Property Owners Assn., Box 296, Lake Isabella, CA 93240 (KBAK-TV Ch. 29 Bakersfield)—10-w, lat. 35° 41' 12", long. 118° 25' 10".

Lake Isabella area—K10GC, South Lake Property Owners Assn., Box 296, Lake Isabella, CA 93240 (KERO-TV Ch. 23 Bakersfield)—10-w, lat. 35° 41' 12", long. 118° 25' 10".

Lake Isabella (South Shore)—K12HL, South Lake Property Owners Assn., Box 296, Lake Isabella, CA 93240 (KCBS-TV Ch. 2 Los Angeles)—10-w, lat. 35° 41' 12", long. 118° 25' 10".

Lake Shastina—K27BH, Lamco Communications Inc., Suite 310, 460 Market St., Williamsport, PA 17701 (KRCC-TV Ch. 7 Redding-Chico)—20-w, lat. 41° 30' 38", long. 122° 23' 33". Note: Licensed as LPTV.

Lakehead—K02FF, Lamco Communications Inc., Suite 310, 460 Market St., Williamsport, PA 17701 (KRCC-TV Ch. 7 Redding-Chico)—5-w, lat. 40° 52' 17", long. 122° 22' 31".

Lakehead—K14HX, Northern California Educational TV Assn. Inc., 603 N. Market St., Redding, CA 96003 (KIXE-TV Ch. 9 Redding)—40.5-w, lat. 40° 54' 52", long. 122° 26' 42".

***Lakeport**—K33CH, Lake County TV Club, Box 906, Lakeport, CA 95453 (KICU-TV Ch. 36 San Jose)—100-w, lat. 38° 59' 23", long. 122° 45' 03".

***Lakeport**—K46DR, Lake County TV Club, Box 906, Lakeport, CA 95453 (KTXL Ch. 40 Sacramento-Stockton)—100-w, lat. 38° 59' 22", long. 122° 46' 04".

Lakeport—K52AJ, Lake County TV Club, Box 906, Lakeport, CA 95453 (KHSL-TV Ch. 12 Chico)—100-w, lat. 38° 59' 23", long. 122° 45' 03".

Lakeport—K54CY, Lake County TV Club, Box 906, Lakeport, CA 95453 (KFTY Ch. 50 Santa Rosa)—lat. 38° 59' 22", long. 122° 46' 04".

Lakeport—K56AW, Lake County TV Club, Box 906, Lakeport, CA 95453 (KTVU Ch. 2 Oakland-San Francisco)—100-w, lat. 38° 59' 23", long. 122° 45' 03".

Lakeport—K58AW, Lake County TV Club, Box 906, Lakeport, CA 95453 (KCRA-TV Ch. 3 Sacramento)—100-w, lat. 38° 59' 23", long. 122° 45' 03".

Lakeport—K60FP, Lake County TV Club, Box 906, Lakeport, CA 95453 (KCSO Ch. 19 Modesto-Sacramento-Stockton)—100-w, lat. 38° 59' 22", long. 122° 46' 04".

Lakeport—K62AY, Lake County TV Club, Box 906, Lakeport, CA 95453 (KVIE Ch. 6 Sacramento-Stockton)—100-w, lat. 38° 59' 23", long. 122° 45' 03".

Lakeport—K64AZ, Lake County TV Club, Box 906, Lakeport, CA 95453 (KQVR Ch. 13 Stockton-Sacramento)—100-w, lat. 38° 59' 23", long. 122° 45' 03".

Lakeport—K68AL, Lake County TV Club, Box 906, Lakeport, CA 95453 (KXTV Ch. 10 Sacramento-Stockton)—100-w, lat. 38° 59' 23", long. 122° 45' 03".

Lakeshore & Lamoine—K04FL, Golden Empire Television Corp., 715 58th St., Kenosha, WI 53140 (KHSL-TV Ch. 12 Chico)—5-w, lat. 40° 54' 52", long. 122° 26' 43".

Lamoine—See K04FL, Lakeshore.

***Lancaster**—K54DN, Trinity Bcstg. Network Inc., 2442 Michelle Rd., Tustin, CA 92680 (KTBN-TV Ch. 40 Santa Ana-Los Angeles)—1000-w, lat. 34° 32' 50", long. 118° 12' 24".

Landers—See K59BM, Joshua Tree.

Landers—See K61BE, Joshua Tree.

Laytonville & Fort Bragg—K53CM, Lester J. Deitz, Box 637, Ukiah, CA 95482 (KOFY-TV Ch. 20 San Francisco)—100-w, lat. 39° 41' 10", long. 123° 34' 44".

Laytonville, Branscomb & Fort Bragg—K06FR, Lester J. Deitz, Box 637, Ukiah, CA 95482 (KTVU Ch. 2 Oakland-San Francisco)—10-w, lat. 39° 41' 10", long. 123° 34' 44".

Laytonville, Branscomb & Fort Bragg—K08GJ, Lester J. Deitz, Box 637, Ukiah, CA 95482 (KRON-TV Ch. 4 San Francisco)—10-w, lat. 39° 41' 10", long. 123° 34' 44".

Laytonville, Branscomb & Fort Bragg—K10GL, Lester J. Deitz, Box 637, Ukiah, CA 95482 (KPIX-TV Ch. 5 San Francisco)—10-w, lat. 39° 41' 10", long. 123° 34' 44".

Laytonville, Branscomb & Fort Bragg—K12GV, Lester J. Deitz, Box 637, Ukiah, CA 95482 (KGO-TV Ch. 7 San Francisco)—10-w, lat. 39° 41' 10", long. 123° 34' 44".

Lee Vining—K07SE, Lee Vining Public Utilities District, Box 247, Lee Vining, CA 93541 (KCRA-TV Ch. 3 Sacramento)—1-w, lat. 37° 54' 47", long. 119° 06' 45".

Lee Vining—K11QP, Lee Vining Public Utilities District, Box 247, Lee Vining, CA 93541 (KOLO-TV Ch. 8 Reno, NV)—1-w, lat. 37° 57' 05", long. 119° 06' 45".

Lee Vining—K13SS, Lee Vining Public Utilities District, Box 247, Lee Vining, CA 93541 (KXTV Ch. 10 Sacramento-Stockton)—1-w, lat. 37° 54' 47", long. 119° 02' 01".

Lee Vining & Bridgeport—K05FH, Mono County Superintendent of Schools, Box 11, June Lake, CA 93517 (KVIE Ch. 6 Sacramento-Stockton)—1-w, lat. 38° 05' 27", long. 119° 10' 31".

Lewiston—K06EX, Lewiston Translator Co., Box 294, Lewiston, CA 96052 (KHSL-TV Ch. 12 Chico)—1-w, lat. 40° 41' 17", long. 122° 49' 55".

Lewiston—K28CY, Northern California Educational TV Assn. Inc., 603 N. Market St., Redding, CA 96003 (KIXE-TV Ch. 9 Redding)—139-w, lat. 40° 41' 27", long. 122° 49' 55".

Lewiston & I.O.O.F. Camp area—K03CT, Lewiston Translator Co., Box 294, Lewiston, CA 96052 (KRCC-TV Ch. 7 Redding-Chico)—5-w, lat. 40° 41' 27", long. 122° 49' 55".

Likely—K11LD, Lamco Communications Inc., Suite 310, 460 Market St., Williamsport, PA 17701 (KRCC-TV Ch. 7 Redding-Chico)—5-w, lat. 41° 09' 08", long. 120° 33' 14".

Likely—See K60AR, Alturas.

Translators—California

- Likely**—K77AU, Likely TV Club, Box 61, Likely, CA 96116 (KOLQ-TV Ch. 8 Reno, NV)—10-w, lat. 41° 09' 08", long. 120° 33' 14".
- Likely & Alturas**—K05ET, California-Oregon Bcstg. Inc., 755 Auditorium Dr., Redding, CA 96001 (KOTI Ch. 2 Klamath Falls, OR)—5-w, lat. 41° 09' 08", long. 120° 33' 14".
- Likely & Alturas**—K68BX, Golden Empire Television Corp., 715 58th St., Kenosha, WI 53140 (KHSL-TV Ch. 12 Chico)—10-w, lat. 41° 09' 08", long. 120° 33' 45".
- Litchfield**—K11RL, Honey Lake Community TV Corp., Box 963, 320 N. Mesa St., Susanville, CA 96130 (KHSL-TV Ch. 12 Chico)—10-w, lat. 40° 07' 15", long. 120° 18' 46".
- Litchfield**—K13RZ, Honey Lake Community TV Corp., Box 963, 320 N. Mesa St., Susanville, CA 96130 (KVIE Ch. 6 Sacramento-Stockton)—10-w, lat. 40° 07' 15", long. 120° 18' 46".
- Litchfield**—K48DI, Honey Lake Community TV Corp., Box 963, 320 N. Mesa St., Susanville, CA 96130 (KCRA-TV Ch. 3 Sacramento)—20-w, lat. 40° 07' 15", long. 120° 10' 46".
- Little Valley**—See K02FB, Lookout.
- Little Valley**—See K04GG, Bieber.
- Lodi**—See K52CK, Stockton.
- Lompoc**—K23CL, Central Coast Good News Inc., Box 3337, San Luis Obispo, CA 93403 (KTBN-TV Ch. 40 Santa Ana-Los Angeles)—100-w, lat. 34° 44' 29", long. 120° 26' 45". Note: Licensed as LPTV.
- Lompoc**—K49CM, HBC Holdings Inc., 663 Maulhardt Ave., Oxnard, CA 93030 (KTBN-TV Ch. 40 Santa Ana-Los Angeles)—100-w, lat. 34° 44' 29", long. 120° 26' 45".
- Lone Pine**—K50AR, Lone Pine Television Inc., 240 Lubken Ave., Lone Pine, CA 93545 (KCBS-TV Ch. 2 Los Angeles)—100-w, lat. 36° 32' 20", long. 117° 47' 15".
- Lone Pine**—K54AZ, Lone Pine Television Inc., 240 Lubken Ave., Lone Pine, CA 93545 (KNBC-TV Ch. 4 Los Angeles)—100-w, lat. 36° 32' 20", long. 117° 47' 15".
- Lone Pine**—K56AO, Lone Pine Television Inc., 240 Lubken Ave., Lone Pine, CA 93545 (KTLA Ch. 5 Los Angeles)—20-w, lat. 36° 32' 20", long. 117° 47' 15".
- Lone Pine**—K58CH, Lone Pine Television Inc., 240 Lubken Ave., Lone Pine, CA 93545 (KABC-TV Ch. 7 Los Angeles)—20-w, lat. 36° 32' 20", long. 117° 47' 15".
- Lone Pine, Olancha & Pinamint Springs**—K52AL, Lone Pine Television Inc., 310 Jackson St., Lone Pine, CA 93545-0867 (KLVX Ch. 10 Las Vegas, NV)—100-w, lat. 36° 31' 51", long. 117° 47' 20".
- Long Valley**—K05FR, Mono County Superintendent of Schools, Box 11, June Lake, CA 93517 (KXTV Ch. 10 Sacramento-Stockton; KOLQ-TV Ch. 8 Reno, NV)—1-w, lat. 37° 35' 51", long. 118° 48' 34".
- Long Valley**—K56BS, Mono County Service Area No. 1, Box 189, Rte. 1, Crowley Lake, CA 93546 (KCRA-TV Ch. 3 Sacramento)—10-w, lat. 37° 42' 45", long. 118° 39' 27".
- Long Valley**—See K58BN, Crowley Lake.
- Long Valley Region**—K60BR, Mono County Service Area No. 1, Box 189, Rte. 1, Crowley Lake, CA 93546 (KQED Ch. 9 San Francisco)—10-w, lat. 37° 42' 45", long. 118° 39' 27".
- Lookout, Bieber & Little Valley**—K02FB, Lamco Communications Inc., Suite 310, 460 Market St., Williamsport, PA 17701—1-w, lat. 41° 04' 20", long. 121° 12' 30".
- Los Altos**—See K56BR, Palo Alto.
- Los Gatos**—See K56BR, Palo Alto.
- Lucerne Valley**—K15CA, County of San Bernardino, County Service Area 29, 157 W. 5th St., 2nd Floor, San Bernardino, CA 92415 (KCBS-TV Ch. 2 Los Angeles)—100-w, lat. 34° 27' 47", long. 116° 52' 44".
- Lucerne Valley**—K19BT, County of San Bernardino, County Service Area 29, 157 W. 5th St., 2nd Floor, San Bernardino, CA 92415 (KABC-TV Ch. 7 Los Angeles)—100-w, lat. 34° 27' 47", long. 116° 52' 44".
- Lucerne Valley**—K33DK, County of San Bernardino, County Service Area 29, 157 W. 5th St., 2nd Floor, San Bernardino, CA 92415—1000-w, lat. 34° 27' 47", long. 116° 52' 44".
- Lucerne Valley**—K41CB, County of San Bernardino, County Service Area 29, 157 W. 5th St., 2nd Floor, San Bernardino, CA 92415 (KNBC-TV Ch. 4 Los Angeles)—100-w, lat. 34° 27' 47", long. 116° 52' 44".
- Lucerne Valley**—K43EE, City of San Bernardino Service Area 29, Box 459, Lucerne Valley, CA 92356 (KCET Ch. 28 Los Angeles)—100-w, lat. 34° 27' 47", long. 116° 52' 44".
- Lucerne Valley**—K48AD, County of San Bernardino, County Service Area 29, 157 W. 5th St., 2nd Floor, San Bernardino, CA 92415 (KTTV Ch. 11 Los Angeles)—100-w, lat. 34° 27' 47", long. 116° 52' 44".
- Lucerne Valley**—K54AD, County of San Bernardino, County Service Area 29, 157 W. 5th St., 2nd Floor, San Bernardino, CA 92415 (KCAL Ch. 9 Los Angeles)—100-w, lat. 34° 27' 47", long. 116° 52' 44".
- Lucerne Valley**—K68CW, County of San Bernardino, County Service Area 29, 157 W. 5th St., 2nd Floor, San Bernardino, CA 92415 (KTLA Ch. 5 Los Angeles)—100-w, lat. 34° 27' 47", long. 116° 52' 44".
- Mammoth**—K12IQ, Mono County Superintendent of Schools, Box 11, June Lake, CA 93517 (KVIE Ch. 6 Sacramento-Stockton)—1-w, lat. 37° 44' 45", long. 119° 03' 20".
- Mammoth Lakes**—K09JW, Mammoth Electric, Henry J. Warta, Box 396, Mammoth Lakes, CA 93546 (KGO-TV Ch. 7 San Francisco)—1-w, lat. 37° 37' 39", long. 119° 01' 45".
- Mammoth Lakes**—K11KD, King Holding Corp., 333 Dexter Ave. N., Seattle, WA 98109 (KSBY Ch. 6 San Luis Obispo)—1-w, lat. 37° 37' 39", long. 119° 01' 45".
- Mariposa**—K28EM, Trinity Bcstg. Network Inc., 2442 Michelle Rd., Tustin, CA 92680 (KTBN-TV Ch. 40 Santa Ana-Los Angeles)—1000-w, lat. 37° 31' 50", long. 120° 01' 33".
- Mariposa County**—See K06JW, Ponderosa Basin.
- Maxwell, Colusa & Williams**—K08FZ, California-Oregon Bcstg. Inc., 755 Auditorium Dr., Redding, CA 96001 (KRCR-TV Ch. 7 Redding-Chico)—5-w, lat. 39° 12' 48", long. 121° 49' 05".
- McArthur**—See K05DQ, Burney.
- McArthur**—See K28DB, Fall River Mills.
- Meeks Bay**—See K60AS, Crystal Bay, NV.
- Meyers**—See K43DB, Stataline.
- Mineral**—K05JK, California Broadcasting Inc., 460 Market St., Williamsport, PA 17701 (KRCR-TV Ch. 7 Redding-Chico)—lat. 40° 17' 57", long. 121° 36' 56".
- Miranda**—K08LD, Miller Bcstg. Co., 1800 Broadway, Eureka, CA 95501 (KVIQ-TV Ch. 6 Eureka)—1-w, lat. 40° 13' 04", long. 123° 49' 58".
- Miranda**—K10NU, Pollack/Belz Broadcasting Co. L.L.C., 6655 Poplar Ave., Germantown, TN 38138 (KIEM-TV Ch. 3 Eureka)—1-w, lat. 40° 13' 04", long. 123° 49' 58".
- Modesto**—K61FI, Telemundo of Northern California Inc., 2349 Bering Dr., San Jose, CA 95131 (KSTS Ch. 48 San Jose)—1000-w, lat. 37° 38' 30", long. 120° 59' 51". Note: Licensed as LPTV.
- Montague**—See K04HE, Yreka.
- Montague**—See K13LO, Yreka.
- Montague**—See K17BA, Yreka.
- Montague**—See K35DE, Yreka.
- Monterey**—See K25AC, Capitola.
- Monterey & Salinas**—K29AB, Ra Wilson Industries Inc., 1585 Schallenger Rd., San Jose, CA 95131 (KICU-TV Ch. 36 San Jose)—1000-w, lat. 36° 32' 30", long. 121° 37' 14".
- Montgomery Creek & Round Mountain**—K02GV, Round Mountain Community TV Corp., Box 23, Round Mountain, CA 96084 (KHSL-TV Ch. 12 Chico)—5-w, lat. 40° 48' 21", long. 121° 57' 24".
- Monument Manor**—See K10LK, Jewell Tree.
- Monument Manor**—See K12MG, Jewell Tree.
- Morgan Hill**—K82BC, KTEH-TV Foundation, 100 Skyport Dr., San Jose, CA 95128 (KTEH Ch. 54 San Jose)—100-w, lat. 09° 06", long. 121° 36' 32". Request for change from Ch. 82 to Ch. 19.
- Morongo Valley**—K13WJ, County of Bernardino, County Service Area 70, E. Main St., Barstow, CA 92311 (KCOF-TV Ch. 13 Los Angeles)—10-w, lat. 34° 03' 54", long. 116° 32' 42".
- Morongo Valley**—K14AB, County of Bernardino, County Service Area 70, W. 5th St., 2nd Floor, San Bernardino, CA 92415 (KTTV Ch. 11 Los Angeles)—1-w, lat. 34° 03' 54", long. 116° 32' 42".
- Morongo Valley**—K16AA, County of Bernardino, County Service Area 70, W. 5th St., 2nd Floor, San Bernardino, CA 92415 (KCBS-TV Ch. 2 Los Angeles)—100-w, lat. 34° 03' 54", long. 116° 32' 42".
- Morongo Valley**—K48EM, County of San Bernardino, Service Area 40, 610 E. Main St., Barstow, CA 92311 (KCET Ch. 28 Los Angeles)—100-w, lat. 34° 03' 54", long. 116° 32' 42".
- Morongo Valley**—K60AY, County of San Bernardino, County Service Area 70, W. 5th St., 2nd Floor, San Bernardino, CA 92415 (KNBC-TV Ch. 4 Los Angeles)—100-w, lat. 34° 03' 54", long. 116° 32' 42".
- Morongo Valley**—K62AO, County of San Bernardino, County Service Area 70, W. 5th St., 2nd Floor, San Bernardino, CA 92415 (KTLA Ch. 5 Los Angeles)—100-w, lat. 34° 03' 54", long. 116° 32' 42".
- Morongo Valley**—K64AU, County of San Bernardino, County Service Area 70, W. 5th St., 2nd Floor, San Bernardino, CA 92415 (KABC-TV Ch. 7 Los Angeles)—100-w, lat. 34° 03' 54", long. 116° 32' 42".
- Morongo Valley**—K67BH, County of San Bernardino, County Service Area 70, W. 5th St., 2nd Floor, San Bernardino, CA 92415 (KCAL Ch. 9 Los Angeles)—100-w, lat. 34° 03' 54", long. 116° 32' 42".

- Bay**—K09UF, Sainte Ltd., 100 Sycamore Ave., Modesto, CA 95354 (TA Ch. 7 Santa Maria)—10-w, lat. 37° 23' 37", long. 120° 42' 23". Note: Licensed as LPTV.
- Bay**—K22EE, Central Coast Good News Inc., Box 17, Santa Maria, CA 93456 (KN-TV Ch. 40 Santa Ana-Los Angeles)—100-w, lat. 35° 16' 51", long. 120° 41' 41".
- Bay**—See K57BC, San Luis Obispo.
- Patterson**—See K07QM, Bridgeport.
- Shasta**—See K02CN, Dunsmuir.
- Shasta**—See K04BT, Dunsmuir.
- Shasta**—See K05BR, Dunsmuir.
- Mountain Gate, Silverthorn & Bay Area**—K03FU, Lamco Communications Inc., Suite 310, 460 Market St., Williamsport, PA 17701 (KRCR-TV Ch. 7 Redding-Chico)—10-w, lat. 40° 45' 00", long. 122° 17' 49".
- Mountain View**—See K56BR, Palo Alto.
- Whispering Meadow**—See K05EQ, Green River.
- Needles**—K17BN, Mohave County Board of Supervisors, Box 390, Kingman, AZ 91701 (KSAZ-TV Ch. 10 Phoenix, AZ)—100-w, lat. 35° 02' 09", long. 114° 22' 14".
- Needles**—K30BQ, Needles Community TV Co. Inc., Box 617, Needles, CA 92363 (KNX Ch. 12 Phoenix-Mesa, AZ)—100-w, lat. 35° 02' 09", long. 114° 22' 14".
- Needles**—See K58AP, Gas City, AZ.
- Needles**—See K62AG, Topock, AZ.
- Needles**—See K64AG, Topock, AZ.
- Needles, CA & Bullhead City, Davis & Gas City, AZ**—K19BR, Needles Community TV Club Inc., Box 617, Needles, CA 92363 (KTVK Ch. 3 Phoenix, AZ)—100-w, lat. 35° 02' 09", long. 114° 22' 14".
- Newberry Springs**—K03EK, County of San Bernardino, County Service Area 40, 157 W. 5th St., 2nd Floor, San Bernardino, CA 92415 (KTLA Ch. 5 Los Angeles)—10-w, lat. 34° 50' 03", long. 116° 40' 48".
- Newberry Springs**—K06IQ, County of San Bernardino, County Service Area 40, 157 W. 5th St., 2nd Floor, San Bernardino, CA 92415 (KTTV Ch. 11 Los Angeles)—10-w, lat. 34° 50' 03", long. 116° 40' 48".
- Newberry Springs**—K08IA, County of San Bernardino, County Service Area 40, 157 W. 5th St., 2nd Floor, San Bernardino, CA 92415 (KBKA-TV Ch. 29 Bakersfield)—10-w, lat. 34° 50' 03", long. 116° 40' 48".
- Newberry Springs**—K10IX, County of San Bernardino, County Service Area 40, 157 W. 5th St., 2nd Floor, San Bernardino, CA 92415 (KCBS-TV Ch. 2 Los Angeles)—10-w, lat. 34° 50' 03", long. 116° 40' 48".
- Newberry Springs**—K12JI, County of San Bernardino, County Service Area 40, 157 W. 5th St., 2nd Floor, San Bernardino, CA 92415 (KNBC-TV Ch. 4 Los Angeles)—10-w, lat. 34° 50' 03", long. 116° 40' 48".
- Newell**—See K13IV, Tule Lake.
- North Indian Creek**—See K09PI, Happy Camp.
- North Indian Creek**—See K11GO, Happy Camp.
- North Indian Creek**—See K13GL, Happy Camp.
- O'Brien**—K05DY, California-Oregon Bcstg. Inc., 755 Auditorium Dr., Redding, CA 96001 (KRCR-TV Ch. 7 Redding-Chico)—5-w, lat. 40° 48' 16", long. 122° 19' 50".
- Olancho**—See K52AL, Lone Pine.
- Orleans**—K08HJ, Miller Bcstg. Co., 1800 Broadway, Eureka, CA 95501 (KVIQ-TV Ch. 6 Eureka)—1-w, lat. 41° 17' 06", long. 123° 29' 46".
- Orleans**—K11IQ, Pollack/Belz Broadcasting Co. L.L.C., 6655 Poplar Ave., Germantown, TN 38138 (KIEM-TV Ch. 3 Eureka)—1-w, lat. 41° 17' 06", long. 123° 29' 46".
- Oroville**—K08FO, California-Oregon Bcstg. Inc., 755 Auditorium Dr., Redding, CA 96001 (KRCR-TV Ch. 7 Redding-Chico)—5-w, lat. 39° 18' 00", long. 121° 19' 30".
- Oroville**—K18AO, Cottonwood Communications Corp., Suite 19-K, 235 W. 56th St., New York, NY 10019 (KCPM Ch. 24 Chico)—100-w, lat. 39° 39' 04", long. 121° 27' 43". Note: Licensed as LPTV.
- Palermo**—K51BP, Pappas Stations Partnership, 500 S. Chinoweth Rd., Visalia, CA 93277 (KPWB-TV Ch. 31 Sacramento-Stockton)—1-w, lat. 39° 26' 51", long. 121° 27' 23".
- Palm Desert**—K55FI, Colony Cablevision of California, Box 368, 4175 Cook St., Palm Desert, CA 92261-0360 (KCBS-TV Ch. 2 Los Angeles)—100-w, lat. 33° 32' 45", long. 116° 28' 06".
- Palm Springs**—K66BM, Trinity Bcstg. Network Inc., Box C-11949, Santa Ana, CA 92711 (KTBN-TV Ch. 40 Santa Ana-Los Angeles)—100-w, lat. 33° 52' 02", long. 116° 26' 13".
- Palm Springs**—K77AV, Pacific Media Corp., 646 Main St., El Centro, CA 92243 (KECY-TV Ch. 9 El Centro, CA-Yuma, AZ)—10-w.
- Palo Alto, Mountain View, Los Altos, Sunnyvale, Saratoga, Los Gatos & San Jose**—K56BR, KNTV License Inc., One Dag Hammarskjold Plaza, New York, NY 10017 (KNTV Ch. 11 San Jose)—1000-w, lat. 37° 23' 23", long. 122° 04' 52".
- Paradise**—K05EM, Lamco Communications Inc., Suite 310, 460 Market St., Williamsport, PA 17701 (KRCR-TV Ch. 7 Redding-Chico)—5-w, lat. 39° 48' 42", long. 121° 33' 30".
- Paradise**—K49CT, Golden Empire Television Corp., 715 58th St., Kenosha, WI 53140 (KHSL-TV Ch. 12 Chico)—100-w, lat. 39° 39' 04", long. 121° 27' 43".
- Paradise**—See K67DY, Chico.
- Paso Robles**—K44DN, Benedek Bcstg. Corp., Suite 210, 308 W. State St., Rockford, IL 61101 (KCOY-TV Ch. 12 Santa Maria)—100-w, lat. 35° 38' 45", long. 120° 44' 16".
- Paso Robles**—See K57BC, San Luis Obispo.
- Philo**—See K57CT, Boonville.
- Philo**—See K59CH, Boonville.
- Philo**—See K61CH, Boonville.
- Philo**—See K63CE, Boonville.
- Philo**—See K67CC, Boonville.
- Philo**—See K69CU, Boonville.
- Pidgeon Point**—See K45DS, Freshwater.
- Pinamint Springs**—See K52AL, Lone Pine.
- Planada**—K63EC, Pappas Stations Partnership, 500 S. Chinoweth Rd., Visalia, CA 93277 (KMPP Ch. 26 Visalia-Fresno)—lat. 37° 31' 59", long. 120° 01' 36".
- Point Arena**—K75AO, Point Arena TV Inc., Box 144, Point Arena, CA 95468 (KRON-TV Ch. 4 San Francisco)—10-w, lat. 38° 51' 30", long. 123° 36' 20".
- Point Arena**—K77CQ, Point Arena TV Inc., Box 144, Point Arena, CA 95468 (KTVU Ch. 2 Oakland-San Francisco)—10-w, lat. 38° 51' 30", long. 123° 36' 20".
- Ponderosa Basin**—K07NB, Ponderosa Basin Community TV Assn., 5605 Harris Cut-Off Rd., Mariposa, CA 95338 (KCRA-TV Ch. 3 Sacramento)—1-w, lat. 37° 26' 31", long. 119° 43' 12".
- Ponderosa Basin & Mariposa County**—K06JW, Ponderosa Basin Community TV Assn., 5605 Harris Cut-Off Rd., Mariposa, CA 95338 (KJEO Ch. 47 Fresno)—1-w, lat. 37° 26' 31", long. 119° 43' 12".
- Poppett Flats, Banning (rural area) & Silent Valley**—K59BR, Silent Valley Club Inc., 46-305 Poppett Flats Rd., Banning, CA 92228 (KABC-TV Ch. 7 Los Angeles)—1-w, lat. 33° 50' 51", long. 116° 51' 05".
- Porterville**—K15CO, Trinity Bcstg. Network Inc., 2442 Michelle Rd., Tustin, CA 92680 (KTBN-TV Ch. 40 Santa Ana-Los Angeles)—1000-w, lat. 36° 17' 07", long. 118° 50' 19". Note: Licensed as LPTV.
- Potter Valley**—K06DK, Potter Valley TV Assn. Inc., Box 157, Potter Valley, CA 95469 (KTVU Ch. 2 Oakland-San Francisco)—10-w, lat. 39° 14' 22", long. 122° 59' 52".
- Potter Valley**—K08EE, Potter Valley TV Assn. Inc., Box 157, Potter Valley, CA 95469 (KCRA-TV Ch. 3 Sacramento)—10-w, lat. 39° 14' 22", long. 122° 59' 52".
- Potter Valley**—K10EQ, Potter Valley TV Assn. Inc., Box 157, Potter Valley, CA 95469 (KPIX-TV Ch. 5 San Francisco)—10-w, lat. 39° 14' 22", long. 122° 59' 52".
- Potter Valley**—K12DV, Potter Valley TV Assn. Inc., Box 157, Potter Valley, CA 95469 (KGO-TV Ch. 7 San Francisco)—10-w, lat. 39° 14' 22", long. 122° 59' 52".
- *Potter Valley**—K66DQ, Potter Valley TV Assn. Inc., Box 157, Potter Valley, CA 95469 (KBKH-TV Ch. 44 San Francisco)—100-w, lat. 39° 14' 22", long. 122° 59' 52".
- Potter Valley**—K69DI, Potter Valley TV Assn. Inc., Box 157, Potter Valley, CA 95469 (KQED Ch. 9 San Francisco)—20-w, lat. 39° 14' 22", long. 122° 59' 52".
- Poway**—See KTCD-LP, Escondido.
- Poway, San Diego & surrounding areas**—K48AL, KSCI Inc., 1954 Cotner Ave., Los Angeles, CA 90025 (KSCI Ch. 18 San Bernardino-Los Angeles)—100-w, lat. 33° 00' 31", long. 116° 58' 16".
- Quincy**—K05DZ, Lamco Communications Inc., Suite 310, 460 Market St., Williamsport, PA 17701 (KRCR-TV Ch. 7 Redding-Chico)—10-w, lat. 40° 02' 37", long. 120° 53' 15".
- Quincy**—K11JU, Golden Empire Television Corp., 715 58th St., Kenosha, WI 53140 (KHSL-TV Ch. 12 Chico)—10-w, lat. 39° 56' 27", long. 120° 55' 40".
- Rainbow Mountain**—See K06CV, June Lake.
- Rancho Bernardo**—See KTCD-LP, Escondido.
- *Redding**—K43DW, Sainte Ltd., 100 Sycamore Ave., Modesto, CA 95354—1000-w, lat. 40° 36' 37", long. 122° 22' 44".

Translators—California

Redding—K54ED, Family Stations Inc., 3108 Fulton Ave., Sacramento, CA 95821 (KFTL Ch. 64 Stockton)—1000-w, lat. 40° 39' 14", long. 122° 31' 12".

Redway—See K04NX, Garberville.

Ridgecrest—See K47AE, Inyokern.

Ridgecrest—See K49AA, Inyokern.

Ridgecrest & China Lake—K02HY, Indian Wells Valley TV Booster Inc., Box 562, Ridgecrest, CA 93555 (KCBS-TV Ch. 2 Los Angeles)—10-w, lat. 35° 39' 44", long. 117° 36' 12".

Ridgecrest & China Lake—K04HX, Indian Wells Valley TV Booster Inc., Box 562, Ridgecrest, CA 93555 (KNBC-TV Ch. 4 Los Angeles)—10-w, lat. 35° 39' 44", long. 117° 36' 12".

Ridgecrest & China Lake—K05FO, Indian Wells Valley TV Booster Inc., Box 562, Ridgecrest, CA 93555 (KTLA Ch. 5 Los Angeles)—10-w, lat. 35° 39' 44", long. 117° 36' 12".

Ridgecrest & China Lake—K07NH, Indian Wells Valley TV Booster Inc., Box 562, Ridgecrest, CA 93555 (KABC-TV Ch. 7 Los Angeles)—10-w, lat. 35° 39' 44", long. 117° 36' 12".

Ridgecrest & China Lake—K09MG, Indian Wells Valley TV Booster Inc., Box 562, Ridgecrest, CA 93555 (KCAL Ch. 9 Los Angeles)—10-w, lat. 35° 39' 44", long. 117° 36' 12".

Ridgecrest & China Lake—K11ML, Indian Wells Valley TV Booster Inc., Box 562, Ridgecrest, CA 93555 (KTTV Ch. 11 Los Angeles)—10-w, lat. 35° 39' 44", long. 117° 36' 12".

Ridgecrest & China Lake—K13NF, Indian Wells Valley TV Booster Inc., Box 562, Ridgecrest, CA 93555 (KCOP Ch. 13 Los Angeles)—10-w, lat. 35° 39' 44", long. 117° 36' 12".

Ridgecrest & China Lake—K55AB, Indian Wells Valley TV Booster Inc., Box 562, Ridgecrest, CA 93555 (KCET Ch. 28 Los Angeles)—10-w, lat. 35° 28' 48", long. 117° 40' 59".

Ridgecrest & Inyokern—K51DD, Indian Wells Valley TV Booster Inc., Box 562, Ridgecrest, CA 93555 (KERO-TV Ch. 23 Bakersfield)—20-w, lat. 35° 28' 48", long. 117° 40' 59".

Rio Dell—K04NY, Pollack/Belz Broadcasting Co. LLC, 6655 Poplar Ave., Germantown, TN 38138 (KIEM-TV Ch. 3 Eureka)—1-w, lat. 40° 25' 22", long. 124° 05' 51".

Rio Dell—See K20CN, Fortuna.

Rio Dell & Scotia—K10FS, Miller Bcstg. Co., 1800 Broadway, Eureka, CA 95501 (KVIQ-TV Ch. 6 Eureka)—1-w, lat. 40° 25' 20", long. 124° 05' 40".

***Rio Dell & Scotia**—K39DB, Fortuna Economic Development Corp., Box 428, Fortuna, CA 95540—100-w, lat. 40° 26' 43", long. 124° 08' 13".

Round Mountain—See K02GV, Montgomery Creek.

Round Mountain—K60DX, Round Mountain Community TV Corp., Box 67, Round Mountain, CA 96001 (KCPM Ch. 24 Chico)—100-w, lat. 40° 48' 21", long. 121° 57' 24".

Rubicon Bay—See K60AS, Crystal Bay, NV.

***Sacramento**—K21DP, National Minority TV Inc., Box C-11949, Santa Ana, CA 92711 (KTBN-TV Ch. 40 Santa Ana-Los Angeles)—800-w, lat. 38° 40' 22", long. 121° 19' 52".

***Sacramento**—K47DQ, Telemundo of Northern California License Corp, 18th Floor, 1740 Broadway, New York, NY 10019 (KSTS Ch. 48 San Jose)—490-w, lat. 38° 34' 44", long. 121° 29' 23".

Sacramento—K60ES, Sainte Ltd., Box 4159, Sacramento, CA 95352-4159 (KNSO Ch. 51 Merced)—100-w, lat. 38° 27' 20", long. 121° 23' 58". Note: Operating as LPTV.

Salinas—K15CU, Telemundo of Northern California License Corp, 18th Floor, 1740 Broadway, New York, NY 10019 (KSTS Ch. 48 San Jose)—334-w, lat. 36° 45' 23", long. 121° 30' 05".

Salinas—See K25AÇ, Capitola.

Salinas—See K29AB, Monterey.

Salinas—K56AA, Monterey County Superintendent of Schools, 901 Blanco Circle, Salinas, CA 93902 (KQED Ch. 9 San Francisco; KTEH Ch. 54 San Jose)—1000-w, lat. 36° 32' 18", long. 121° 37' 31".

San Ardo & Bradley—K13ND, Monterey County Superintendent of Schools, 132 W. Market St., Salinas, CA 93912 (KQED Ch. 9 San Francisco)—10-w, lat. 35° 57' 30", long. 121° 00' 01". Note: Licensed as LPTV.

San Ardo & Bradley—K55GQ, Monterey County Superintendent of Schools, 132 W. Market St., Salinas, CA 93912 (KQED Ch. 9 San Francisco)—100-w, lat. 35° 57' 30", long. 121° 00' 01".

San Diego—See K48AL, Poway.

San Fernando Valley—K24CM, Northridge Community Broadcasting Co., No. 104, 23642 Calabasas Rd., Calabasas, CA 91302-1592 (K38DL Ch. 38 Los Angeles)—1000-w, lat. 34° 17' 18", long. 118° 24' 18". Requests modification of CP to lat. 34° 12' 52", long. 118° 16' 28". Note: Licensed as LPTV.

San Jacinto—See K27DS, Twentynine Palms.

San Jose—See K56BR, Palo Alto.

San Luis Obispo—K15BD, Community TV of Southern California, 4401 Runset Blvd., Los Angeles, CA 90027 (KTBN-TV Ch. 40 Santa Ana-Los Angeles)—904-w, lat. 35° 21' 37", long. 120° 39' 20".

***San Luis Obispo**—K18FF, Sainte Ltd., Box 4159, Modesto, CA 95352 (K07TA Ch. 7 Santa Maria)—1000-w, lat. 35° 21' 38", long. 120° 39' 21".

San Luis Obispo, Morro Bay & Paso Robles—K57BC, Smith Bcstg. of Santa Barbara L.P., 730 Miramonte Dr., Santa Barbara, CA 93109 (KEYT-TV Ch. 3 Santa Barbara)—100-w, lat. 35° 21' 38", long. 120° 39' 21".

San Martin—K65AW, KTEH-TV Foundation, 100 Skyport Dr., San Jose, CA 95115 (KTEH Ch. 54 San Jose)—100-w, lat. 37° 03' 35", long. 121° 37' 30".

Santa Barbara—K24AO, Smith Bcstg. of Santa Barbara L.P., 730 Miramonte Dr., Santa Barbara, CA 93109 (KEYT-TV Ch. 3 Santa Barbara)—100-w, lat. 34° 24' 37", long. 119° 42' 26".

Santa Barbara—K59CD, SJL of California L.P., 633 Picacho Lane, Montecito, CA 93108 (KSBY Ch. 6 San Luis Obispo)—100-w, lat. 34° 27' 55", long. 119° 40' 38".

Santa Barbara & Santa Ynez Valley (western portion)—K55AP, Community TV of Southern California, 4401 Sunset Blvd., Los Angeles, CA 90027 (KCET Ch. 28 Los Angeles)—100-w, lat. 34° 31' 31", long. 119° 57' 29".

Santa Barbara (northeastern section)—K61AI, Community TV of Southern California, 4401 Sunset Blvd., Los Angeles, CA 90027 (KCET Ch. 28 Los Angeles)—100-w, lat. 34° 24' 37", long. 119° 42' 26".

Santa Cruz—See K25AC, Capitola.

Santa Cruz & environs—K57AV, Harron-Smith Television Partnership, Suite 420, 3839 4th St. N, St. Petersburg, FL 33703 (KCCN-TV Ch. 46 Monterey-Salinas)—100-w, lat. 37° 06' 39", long. 121° 50' 31".

Santa Maria—K09VB, Leo Kesselman, 200 Glenridge Ave., Los Gatos, CA 95030—10-w, lat. 34° 58' 48", long. 120° 27' 12". Note: Licensed as LPTV.

Santa Maria—K25DX, Costa de Oro Television Inc., Suite A, 6020 Nicolle St., Ventura, CA 93003 (KSTV-TV Ch. 57 Ventura)—1000-w, lat. 34° 50' 06", long. 120° 22' 56". Note: Operating as LPTV.

***Santa Maria**—K56FW, Joan E. Primm, Suite W, 2440 N. Glassell St., Orange, CA 92665—1000-w, lat. 34° 53' 54", long. 120° 35' 28".

Santa Maria—K65CJ, Central Coast Good News Inc., Box 3337, San Luis Obispo, CA

93403 (KTBN-TV Ch. 40 Santa Ana-Los Angeles)—100-w, lat. 34° 49' 57", long. 120° 22' 55".

Santa Paula—K44DT, Costa de Oro Television Inc., Suite A, 6020 Nicolle St., Ventura, CA 93003 (KSTV-TV Ch. 57 Ventura)—lat. 34° 19' 51", long. 119° 22". Note: Operating as LPTV.

Santa Rosa—K30DO, Chronicle Publishing Co., 901 Mission St., San Francisco, CA 94103 (KRON-TV Ch. 4 San Francisco)—980-w, lat. 38° 30' 31", long. 122° 39' 41".

***Santa Ynez**—K29DI, Eileen Dermody, 7351 Happy Canyon Rd., Santa Ynez, CA 93460—200-w, lat. 34° 31' 31", long. 119° 57' 30".

Santa Ynez Valley—See K55AP, Santa Barbara.

Saratoga—See K56BR, Palo Alto.

Scotia—See K10FS, Rio Dell.

Scotia—See K39DB, Rio Dell.

Seiad Valley—K04NU, Nolo Wire Inc., 571, Seiad Valley, CA 96086 (KDRV 12 Medford, OR)—100-w, lat. 41° 21', long. 123° 14' 27".

Seiad Valley—K08EQ, Nolo Wire Inc., 571, Seiad Valley, CA 96086 (KOBI Ch. 12 Medford, OR)—5-w, lat. 41° 50' 2", long. 123° 14' 17".

Seiad Valley—K12JD, Nolo Wire Inc., 571, Seiad Valley, CA 96086 (KTVL Ch. 12 Medford, OR)—1-w, lat. 41° 50' 2", long. 123° 14' 17".

Shelter Cove—K02OD, Pollack/Belz Broadcasting Co. L.L.C., 6655 Poplar Ave., Germantown, TN 38138 (KIEM-TV Ch. 3 Eureka)—1-w, lat. 40° 01' 56", long. 124° 02' 20".

Shelter Cove—K10KY, Miller Bcstg. Co., 1800 Broadway, Eureka, CA 95501 (KVIQ-TV Ch. 6 Eureka)—1-w, lat. 40° 01' 56", long. 124° 02' 20".

***Shelter Cove**—K120V, KEET(TV), Box 1: 7246 Humboldt Hill Rd., Eureka, CA 95502-0113 (KEET Ch. 13 Eureka)—1-w, lat. 40° 01' 56", long. 124° 02' 20".

Shoshone—See K09OF, Tecopa Hot Springs.

Shoshone—See K110U, Tecopa Hot Springs.

Shoshone—See K13PP, Tecopa Hot Springs.

Shoshone & Tecopa—K07RW, Southern Amargosa Translator Service Inc., 2 E. Parrish Rd., Tecopa, CA 92389-0029 (KLVX Ch. 10 Las Vegas, NV)—10-w, lat. 35° 47' 08", long. 116° 08' 41".

Sierraville—K11SW, Sierraville TV Assn., 125, Sierraville, CA 96126—lat. 39° 33', long. 120° 19' 53".

Valley—See K59BR, Poppett Flats.

Lake—See K12ED, June Lake.

thorn—See K03FU, Mountain Gate.

Peak—See K27DS, Twentynine Palms.

ng—See K18DQ, Buellton.

Eureka & Loleta—K51EG, Lamco Communications Inc., Suite 310, 460 Market St., Williamsport, PA 17701 (KAEF Ch. Arcata-Eureka)—100-w, lat. 40° 42' long. 124° 12' 11".

Lake Tahoe—K33CN, Sierra Bcstg., 1500 Foremaster Lane, Las Vegas, 9101 (KRNV Ch. 4 Reno, NV)—10-w, 8° 54' 37", long. 120° 02' 05".

Yreka—K47DV, Lamco Communications Inc., Suite 310, 460 Market St., Williamsport, PA 17701 (KOBH Ch. 5 Medford-OR)—100-w, lat. 41° 23' 28", long. 123° 37' 48". Note: Licensed as LPTV.

ding—See K10HP, Eagle Lake.

ding Tract—K05HG, Eagle Lake Translator Assn., 687-280 Hickory Way, Susanville, CA 96130 (KOTI Ch. 2 Klamath-OR)—1-w, lat. 40° 41' 15", long. 121° 35' 48".

ngville—See K07HA, Camp Nelson.

ngville—K09VI, Springville Community TV Inc., Box 701, Springville, CA 95355 (KVPT Ch. 18 Fresno)—lat. 36° 09' long. 118° 46' 55".

ngville—K11FU, Springville Community TV Inc., Box 701, Springville, CA 95355 (KSBY Ch. 6 San Luis Obispo)—1-w, lat. 36° 09' 08", long. 118° 46' 50".

ngville—K13PG, Springville Community TV Inc., Box 701, Springville, CA 95355 (KFSN-TV Ch. 30 Fresno)—10-w, 36° 09' 08", long. 118° 46' 30".

line & Meyers—K43DB, Sarkes Titian Inc., Box 7220, 4925 Energy Way, Reno, NV 89502 (KTVN Ch. 2 Reno, NV)—1-w, lat. 38° 54' 34", long. 120° 02' 02".

ton & Lodi—K52CK, Telemundo of Northern California License Corp., 18th St., 1740 Broadway, New York, NY 10019 (KSTS Ch. 48 San Jose)—1000-w, 38° 01' 21", long. 121° 16' 03". Note: Licensed as LPTV.

nyvale—See K56BR, Palo Alto.

nville—See K63DP, Chester.

Susanville & Herlong—K59ET, Honey Lake Community TV Corp., Box 963, 320 N. Mesa St., Susanville, CA 96130—100-w, lat. 40° 26' 49", long. 120° 21' 25".

Susanville & Herlong—K61EN, Honey Lake Community TV Corp., Box 963, 320 N. Mesa St., Susanville, CA 96130 (KTVN Ch. 2 Reno, NV)—100-w, lat. 40° 26' 49", long. 120° 21' 25".

***Susanville & Herlong**—K63CM, Honey Lake Community TV Corp., Box 963, 320 N. Mesa St., Susanville, CA 96130 (KRNV Ch. 4 Reno, NV)—100-w, lat. 40° 26' 49", long. 120° 21' 25".

Susanville & Herlong—K65CC, Honey Lake Community TV Corp., Box 963, 320 N. Mesa St., Susanville, CA 96130 (KNPB Ch. 5 Reno, NV)—100-w, lat. 40° 26' 49", long. 120° 21' 25".

Susanville & Herlong—K67BY, Honey Lake Community TV Corp., Box 963, 320 N. Mesa St., Susanville, CA 96130 (KAME-TV Ch. 21 Reno, NV)—100-w, lat. 40° 26' 49", long. 120° 21' 25".

Susanville & Herlong—K69FS, Honey Lake Community TV Corp., Box 963, 320 N. Mesa St., Susanville, CA 96130 (KOLQ-TV Ch. 8 Reno, NV)—100-w, lat. 40° 26' 49", long. 120° 21' 25".

Swauger Creek—K51CP, Mono County Service Area No. 5, Box 675, Bridgeport, CA 93517 (KAME-TV Ch. 21 Reno, NV)—1-w, lat. 38° 23' 19", long. 119° 21' 50".

Swauger Creek—K54CX, Mono County Service Area No. 5, Box 675, Bridgeport, CA 93517 (KVIE Ch. 6 Sacramento-Stockton)—1-w, lat. 38° 23' 19", long. 119° 21' 50".

Sycamore & Upper Arroyo—K02DC, Arroyo Seco Citizens' Assn., 45790 Carmel Valley Rd., Greenfield, CA 93927 (KSBW Ch. 8 Salinas-Monterey)—10-w, lat. 36° 14' 27", long. 121° 25' 26".

Tahoe City—K23DT, Ellis Communications Inc., 1180 Northmoor Court NW, Atlanta, GA 30327 (KAME-TV Ch. 21 Reno, NV)—1000-w, lat. 39° 18' 38", long. 119° 53' 01".

Tahoe City—K56BW, Sierra Bcstg. Co., 1500 Foremaster Lane, Las Vegas, NV 89101 (KRNV Ch. 4 Reno, NV)—100-w, lat. 39° 18' 36", long. 120° 19' 49". Note: Licensed as LPTV.

Tecopa—See K07RW, Shoshone.

Tecopa Hot Springs & Shoshone—K09OF, County of Inyo, Drawer Q, Independence, CA 93526 (KVBC Ch. 3 Las Vegas, NV)—10-w, lat. 35° 47' 05", long. 116° 08' 41".

Tecopa Hot Springs & Shoshone—K110U, County of Inyo, Drawer Q, Independence, CA 93526 (KLAS-TV Ch. 8 Las Vegas, NV)—10-w, lat. 35° 47' 05", long. 116° 08' 41".

Tecopa Hot Springs & Shoshone—K13PP, County of Inyo, Drawer Q, Independence, CA 93526 (KTNV Ch. 13 Las Vegas, NV)—10-w, lat. 35° 47' 05", long. 116° 08' 41".

Three Rivers—K74BJ, San Joaquin Communications Corp., Box 24000, Fresno, CA 93779 (KFSN-TV Ch. 30 Fresno)—20-w, lat. 36° 26' 00", long. 118° 52' 40".

Three Rivers—K78BQ, San Joaquin Communications Corp., Box 24000, Fresno, CA 93779 (KSEE Ch. 24 Fresno)—20-w, lat. 36° 26' 00", long. 118° 52' 40".

Torrey Pines, University of California-San Diego & University City—K59AL, Board of Trustees, California State U. & Colleges for San Diego State U., San Diego, CA 92182 (KPBS Ch. 15 San Diego)—100-w, lat. 32° 52' 44", long. 117° 14' 33".

Trinity Center—K02KH, North Lake Translator Group, Box 130, Trinity Center, CA 96901 (KTVL Ch. 10 Medford, OR)—5-w, lat. 40° 58' 30", long. 122° 42' 45".

Trinity Center—K39DG, Northern California Educational TV Assn. Inc., 603 N. Market St., Redding, CA 96003 (KIXE-TV Ch. 9 Redding)—100-w, lat. 40° 58' 03", long. 122° 42' 30".

Trinity Center & Coffee Creek—K04IO, North Lake Translator Group, Box 68, Trinity Center, CA 96091 (KHSL-TV Ch. 12 Chico)—5-w, lat. 40° 58' 00", long. 122° 42' 55".

Trinity Center & Coffee Creek—K05FZ, North Lake Translator Group, Box 68, Trinity Center, CA 96091 (KRCR-TV Ch. 7 Redding-Chico)—5-w, lat. 40° 58' 00", long. 122° 42' 55".

Tulare—K40DQ, Pappas Stations Partnership, 500 S. Chinoweth Rd., Visalia, CA 93277 (KMPH Ch. 26 Visalia-Fresno)—1000-w, lat. 36° 17' 12", long. 118° 50' 20". Note: Licensed as LPTV.

Tule Lake & Newell—K13IV, Modoc County Superintendent of Schools, 139 W. Henderson St., Alturas, CA 96101 (KIXE-TV Ch. 9 Redding)—1-w, lat. 41° 51' 02", long. 121° 19' 43".

***Twentynine Palms**—K38EE, Trinity Bcstg. Network Inc., Box C-11949, Santa Ana, CA 92711 (KTBN-TV Ch. 40 Santa Ana-Los Angeles)—100-w, lat. 34° 04' 32", long. 115° 57' 18".

Twentynine Palms—See K59BM, Joshua Tree.

Twentynine Palms—See K61BE, Joshua Tree.

Twentynine Palms & Twentynine Palms Marine Base—K49DC, Morongo Basin TV Club Inc., Box 864, Twentynine Palms, CA 92277 (KCBS-TV Ch. 2 Los Angeles)—100-w, lat. 34° 04' 32", long. 115° 57' 18".

Twentynine Palms & Twentynine Palms Marine Base—K51DU, Morongo Basin TV Club Inc., Box 864, Twentynine Palms, CA 92277 (KNBC-TV Ch. 4 Los Angeles)—100-w, lat. 34° 04' 32", long. 115° 57' 18".

Twentynine Palms & Twentynine Palms Marine Base—K54AI, Morongo Basin TV Club Inc., Box 864, Twentynine Palms, CA 92277 (KTLA Ch. 5 Los Angeles)—20-w, lat. 34° 04' 32", long. 115° 57' 18".

Twentynine Palms & Twentynine Palms Marine Base—K65AR, Morongo Basin TV Club Inc., Box 864, Twentynine Palms, CA 92277 (KABC-TV Ch. 7 Los Angeles)—100-w, lat. 34° 04' 32", long. 115° 57' 18".

Twentynine Palms Marine Base—See K49DC, Twentynine Palms.

Twentynine Palms Marine Base—See K51DU, Twentynine Palms.

Twentynine Palms Marine Base—See K54AI, Twentynine Palms.

Twentynine Palms Marine Base—See K65AR, Twentynine Palms.

Twentynine Palms Marine Base—See K67AJ, Twentynine Palms.

Twentynine Palms, Hemet, Joshua Tree, San Jacinto, Snow Peak & Yucca Valley—K27DS, EFG Broadcast Corp., 42-650 Melanie Place, Palm Desert, CA 92260 (KESQ-TV Ch. 42 Palm Springs-Indio)—250-w, lat. 34° 02' 17", long. 116° 48' 47".

Twentynine Palms, Twentynine Palms Marine Base & nearby desert area—K67AJ, Morongo Basin TV Club Inc., Box 864, Twentynine Palms, CA 92277 (KTTV Ch. 11 Los Angeles)—100-w, lat. 34° 04' 32", long. 115° 57' 18".

Twin Lakes—See K02JX, Bridgeport.

Twin Lakes—See K07QM, Bridgeport.

Twin Lakes—See K11HS, Bridgeport.

Twin Lakes—See K13EX, Bridgeport.

Ukiah—K17CG, Television Improvement Assn., Box 342, Ukiah, CA 95482 (KTXL Ch. 40 Sacramento-Stockton)—100-w, lat. 39° 07' 03", long. 123° 05' 35".

Ukiah—K21CD, Television Improvement Assn., Box 342, Ukiah, CA 95482 (KFTY Ch. 50 Santa Rosa)—100-w, lat. 39° 07' 03", long. 123° 05' 35".

Translators—California

- *Ukiah**—K23CZ, Lamco Communications Inc., Suite 310, 460 Market St., Williamsport, PA 17701 (KFWU Ch. 8 Fort Bragg)—1000-w, lat. 39° 07' 49", long. 123° 04' 31". Note: Licensed as LPTV.
- *Ukiah**—K25FO, Television Improvement Assn., Box 342, Ukiah, CA 95482 (KPWB-TV Ch. 31 Sacramento-Stockton)—100-w, lat. 39° 07' 03", long. 123° 05' 35".
- Ukiah**—K27EE, Television Improvement Assn., Box 342, Ukiah, CA 95482 (KTXL Ch. 40 Sacramento-Stockton)—100-w, lat. 39° 07' 03", long. 123° 05' 35".
- Ukiah**—K29DF, Television Improvement Assn., Box 342, Ukiah, CA 95482 (KRCB-TV Ch. 22 Cotati)—100-w, lat. 39° 07' 03", long. 123° 05' 35".
- Ukiah**—K39AG, Television Improvement Assn., Box 342, Ukiah, CA 95482—100-w, lat. 39° 07' 03", long. 123° 05' 35".
- Ukiah**—K41AF, Television Improvement Assn., Box 342, Ukiah, CA 95482 (KRON-TV Ch. 4 San Francisco)—100-w, lat. 39° 07' 03", long. 123° 05' 35".
- Ukiah**—K43AF, Television Improvement Assn., Box 342, Ukiah, CA 95482 (KPIX-TV Ch. 5 San Francisco)—100-w, lat. 39° 07' 03", long. 123° 05' 35".
- Ukiah**—K45AH, Television Improvement Assn., Box 342, Ukiah, CA 95482 (KGO-TV Ch. 7 San Francisco; KNTV Ch. 11 San Jose)—100-w, lat. 39° 07' 03", long. 123° 05' 35".
- Ukiah**—K51AQ, Television Improvement Assn., Box 342, Ukiah, CA 95482 (KBHK-TV Ch. 44 San Francisco)—100-w, lat. 39° 07' 03", long. 123° 05' 35".
- Ukiah**—K55GX, Television Improvement Assn., Box 342, Ukiah, CA 95482 (KVIE Ch. 6 Sacramento-Stockton)—100-w, lat. 39° 07' 03", long. 123° 05' 35".
- Ukiah**—K67BV, Television Improvement Assn., Box 342, Ukiah, CA 95482 (KICU-TV Ch. 36 San Jose)—100-w, lat. 39° 07' 03", long. 123° 05' 35".
- Ukiah**—K69DF, Television Improvement Assn., Box 342, Ukiah, CA 95482 (KCET Ch. 28 Los Angeles; KQED Ch. 9 San Francisco)—100-w, lat. 39° 07' 03", long. 123° 05' 35".
- University City**—See K59AL, Torrey Pines.
- University of California-San Diego**—See K59AL, Torrey Pines.
- Upper Arroyo**—See K02DC, Sycamore.
- Victorville**—K25AD, Victor Valley Public Translators Inc., Box 1137, Victorville, CA 92392 (KNBC-TV Ch. 4 Los Angeles)—100-w, lat. 34° 36' 39", long. 117° 17' 12".
- Victorville**—K33BT, Trinity Bcstg. Network Inc., 2442 Michelle Rd., Tustin, CA 92680 (KTBN-TV Ch. 40 Santa Ana-Los Angeles)—100-w, lat. 34° 36' 36", long. 117° 17' 13".
- Victorville**—K47CC, Community TV of Southern California, 4401 Sunset Blvd., Los Angeles, CA 90027 (KCET Ch. 28 Los Angeles)—78-w, lat. 34° 36' 35", long. 117° 17' 12".
- Victorville**—K51AN, Victor Valley Public Translators Inc., Box 1137, Victorville, CA 92392 (KCOP Ch. 13 Los Angeles)—100-w, lat. 34° 36' 39", long. 117° 17' 12".
- Victorville**—K55CW, Victor Valley Public Translators Inc., Box 1137, Victorville, CA 92392 (KBAK-TV Ch. 29 Bakersfield)—100-w, lat. 34° 36' 39", long. 117° 17' 12".
- Victorville & adjacent communities**—K21AC, Victor Valley Public Translators Inc., Box 1137, Victorville, CA 92392 (KCBS-TV Ch. 2 Los Angeles)—100-w, lat. 34° 36' 39", long. 117° 17' 12".
- Victorville & adjacent communities**—K27AE, Victor Valley Public Translators Inc., Box 1137, Victorville, CA 92392 (KCAL Ch. 9 Los Angeles)—100-w, lat. 34° 36' 39", long. 117° 17' 12".
- Victorville & adjacent communities**—K31AD, Victor Valley Public Translators Inc., Box 1137, Victorville, CA 92392 (KTTV Ch. 11 Los Angeles)—100-w, lat. 34° 36' 39", long. 117° 17' 12".
- Watsonville**—See K25AC, Capitola.
- *Wawona**—K04IZ, Wawona Community Assn., Box 2071, Yosemite, CA 95389 (KNTV Ch. 11 San Jose)—1-w, lat. 37° 31' 08", long. 119° 35' 59".
- *Wawona**—K05EG, Wawona Community Assn., Box 2071, Yosemite, CA 95389 (KXTV Ch. 10 Sacramento-Stockton)—1-w, lat. 37° 31' 08", long. 119° 35' 59".
- *Wawona**—K07JB, Wawona Community Assn., Box 2071, Yosemite, CA 95389 (KCRA-TV Ch. 3 Sacramento)—1-w, lat. 37° 31' 08", long. 119° 35' 59".
- *Wawona**—K09LM, Wawona Community Assn., Box 2071, Yosemite, CA 95389 (KVIE Ch. 6 Sacramento-Stockton)—1-w, lat. 37° 31' 08", long. 119° 35' 59".
- Weaverville**—K04DD, Weaverville Translator Co. Inc., Box 345, Weaverville, CA 96093 (KHSL-TV Ch. 12 Chico)—1-w, lat. 40° 43' 11", long. 122° 58' 46".
- Weaverville, Douglas City & Junction City**—K02EE, Trinity County Superintendent of Schools, Courthouse Drawer AH, Weaverville, CA 96093 (KIXE-TV Ch. 9 Redding)—10-w, lat. 40° 43' 11", long. 122° 58' 46".
- Weaverville, Douglas City & Junction City**—K05CF, Weaverville Translator Co. Inc., Box 345, Weaverville, CA (KRCR-TV Ch. 7 Redding-Chico)—10-w, lat. 40° 43' 11", long. 122° 58' 46".
- Ch. 7 Redding-Chico**—10-w, lat. 40° 43' 11", long. 122° 58' 46".
- Weed**—K04CM, Golden Empire Television Corp., 715 58th St., Kenosha, WI 53140 (KHSL-TV Ch. 12 Chico)—1-w, lat. 41° 25' 00", long. 122° 24' 10".
- Weed**—K06GR, Northern California Educational TV Assn. Inc., 603 N. Market St., Redding, CA 96003 (KIXE-TV Ch. 9 Redding)—1-w, lat. 41° 25' 00", long. 122° 24' 10".
- Weed**—K13JG, Lamco Communications Inc., Suite 310, 460 Market St., Williamsport, PA 17701 (KRCR-TV Ch. 7 Redding-Chico)—1-w, lat. 41° 21' 30", long. 122° 15' 30".
- Weed**—See K35DE, Yreka.
- Weed**—See K64DK, Yreka.
- Weott**—K0200, Weott Community Services District, Box 218, 200 Lum Ave., Weott, CA 95571 (KIEM-TV Ch. 3 Eureka)—1.0-w, lat. 40° 18' 28", long. 123° 55' 29".
- Weott**—K10NH, Weott Community Services District, Box 218, 200 Lum Ave., Weott, CA 95571 (KVIQ-TV Ch. 6 Eureka)—1-w, lat. 40° 18' 29", long. 123° 55' 30".
- Westwood**—See K54EE, Chester.
- Westwood**—See K57AO, Canyon Dam.
- Westwood**—See K59AU, Canyon Dam.
- Westwood**—See K63DP, Chester.
- Westwood**—See K67BS, Chester.
- Whitmore**—K06GZ, Golden Empire Television Corp., 715 58th St., Kenosha, WI 53140 (KHSL-TV Ch. 12 Chico)—1-w, lat. 40° 34' 12", long. 121° 56' 55".
- Williams**—See K08FZ, Maxwell.
- Willow Creek**—K08GR, Pollack/Belz Broadcasting Co. L.L.C., 6655 Poplar Ave., Germantown, TN 38138 (KIEM-TV Ch. 3 Eureka)—1-w, lat. 40° 55' 53", long. 123° 35' 54". Requests CP for change to lat. 40° 55' 52", long. 123° 35' 56". BPTV-JE0415VA.
- Willow Creek**—K10EN, Miller Bcstg. Co., 1800 Broadway, Eureka, CA 95501 (KVIQ-TV Ch. 6 Eureka)—5-w, lat. 40° 55' 46", long. 123° 36' 06".
- Willow Creek**—K34BW, Lamco Communications Inc., Suite 310, 460 Market St., Williamsport, PA 17701 (KRCR-TV Ch. 7 Redding-Chico)—1-w, lat. 40° 58' 05", long. 123° 41' 17". Note: Licensed as LPTV.
- *Yosemite Village**—K03DR, Yosemite Concession Services Corp., Yosemite Village, Yosemite National Park, CA 95389 (KQED Ch. 9 San Francisco)—1-w, lat. 37° 43' 45", long. 119° 34' 20".
- Yosemite Village**—K06HD, Yosemite Concession Services Corp., Yosemite Village, Yosemite National Park, CA 95389—1-w, lat. 37° 43' 45", long. 119° 34' 20".
- Yosemite Village**—K07DN, Yosemite Concession Services Corp., Yosemite Village, Yosemite National Park, CA 95389 (KRON-TV Ch. 4 San Francisco)—1-w, lat. 37° 43' 45", long. 119° 34' 20".
- Yosemite Village**—K10IK, Yosemite Concession Services Corp., Yosemite Village, Yosemite National Park, CA 95389 (KPIX-TV Ch. 5 San Francisco)—1-w, lat. 37° 43' 45", long. 119° 34' 20".
- Yosemite Village**—K13DO, Yosemite Concession Services Corp., Yosemite Village, Yosemite National Park, CA 95389 (KNTV Ch. 11 San Jose)—1-w, lat. 37° 43' 45", long. 119° 34' 20".
- Yreka**—K06GP, Freedom Communications Inc., Box 10, Medford, OR 97501 (KTVU Ch. 10 Medford, OR)—1-w, lat. 41° 30', long. 122° 37' 45".
- Yreka**—K53DY, Freedom Communications Inc., Box 10, Medford, OR 97501 (KTVU Ch. 10 Medford, OR)—1000-w, lat. 41° 30', long. 122° 37' 45".
- Yreka & Montague**—K04HE, California Oregon Broadcasting Inc., Box 14, Medford, OR 97501 (KOBI Ch. 5 Medford, OR)—10-w, lat. 41° 44' 55", long. 122° 42' 00".
- Yreka & Montague**—K13LO, Lar Communications Inc., Suite 310, 460 Market St., Williamsport, PA 17701 (KRCR-TV Ch. 7 Redding-Chico)—10-w, lat. 41° 48", long. 122° 41' 45".
- Yreka & Montague**—K17BA, So Mountain Bcstg. Inc., 2225 Coburg Rd, Eugene, OR 97401 (KDRV Ch. 12 Medford, OR)—100-w, lat. 41° 36' 41", long. 122° 37' 26".
- Yreka & Weed**—K64DK, Golden Empire Television Corp., 715 58th St., Kenosha, WI 53140 (KHSL-TV Ch. 12 Chico)—10-w, lat. 41° 36' 41", long. 121° 37' 26".
- Yreka, Montague, Grenada & Weed**—K35DE, Northern California TV Assn., 603 N. Market St., Redding, CA 96003 (KIXE-TV Ch. 9 Redding)—100-w, lat. 41° 31' 31", long. 122° 37' 32".
- Yucca Valley**—See K27DS, Twenty-nine Palms.
- Yucca Valley**—See K59BM, Joshua Tree.
- Yucca Valley**—See K61BE, Joshua Tree.

Colorado

Aguiar—K02AC, Aguiar TV Club, Box 199, Aguiar, CO 81020 (KOAA-TV Ch. 5)

o-Colorado Springs)—1-w, lat. 37° 00' 00", long. 104° 37' 40".

r—K04KB, U. of Southern Colorado, Bonforte Blvd., Pueblo, CO 81001 (Ch. 8 Pueblo-Colorado Springs)—lat. 37° 23' 20", long. 104° 37' 40".

r—K07AG, Aguilar TV Club, Box 100, Aguilar, CO 81020 (KKTU Ch. 11 Pueblo-Colorado Springs)—1-w, lat. 37° 00' 00", long. 104° 37' 40".

r—K09AH, Aguilar TV Club, Box 100, Aguilar, CO 81020 (KRDO-TV Ch. 13 Pueblo-Colorado Springs)—1-w, lat. 37° 00' 00", long. 104° 37' 40".

Otis & Washington County—
E. Board of Washington County Commissioners, Washington County Courthouse, Akron, CO 80720 (KWGN-TV Ch. 9 Denver)—100-w, lat. 40° 17' 30", long. 103° 03' 05".

Otis & Washington County—
C. Board of Washington County Commissioners, Washington County Courthouse, Akron, CO 80720 (KCNC-TV Ch. 2 Denver)—100-w, lat. 40° 17' 30", long. 103° 03' 05".

Otis & Washington County—
E. Board of Washington County Commissioners, Washington County Courthouse, Akron, CO 80720 (KUSA-TV Ch. 9 Denver)—100-w, lat. 40° 17' 30", long. 103° 03' 05".

Otis & Washington County—
E. Board of Washington County Commissioners, Washington County Courthouse, Akron, CO 80720 (KRMA-TV Ch. 6 Denver)—100-w, lat. 40° 17' 30", long. 103° 03' 05".

sa—K03CO, Pikes Peak Bcstg. Co., 1457, Colorado Springs, CO 80901 (KRDO-TV Ch. 13 Colorado Springs)—100-w, lat. 37° 27' 37", long. 105° 51' 26".

sa—See K44CI, Salida.

sa—See K57CB, Romeo.

sa—See K59BG, Romeo.

sa—See K61AZ, Romeo.

sa—See K63AN, Romeo.

sa—See K65AS, Romeo.

sa—See K67AK, Romeo.

sa, La Jara, Manassa, Romeo
Antonito—K55CL, U. of Southern Colorado, 2200 Bonforte Blvd., Pueblo, CO 81001 (KTSC Ch. 8 Pueblo-Colorado Springs)—100-w, lat. 37° 12' 25", long. 105° 01' 12".

Arboles & Arboles—K02HM, Allison TV Assn., Rte. 2, Ignacio, CO 81137 (KOAT-TV Ch. 7 Albuquerque, NM)—1-w, lat. 37° 04' 20", long. 107° 26' 45".

Allison & Arboles—K09GH, Allison TV Assn., Rte. 2, Ignacio, CO 81137 (KRQE Ch. 13 Albuquerque, NM)—1-w, lat. 37° 04' 20", long. 107° 26' 45".

Allison (rural area)—K11BA, Allison TV Assn., Rte. 2, Ignacio, CO 81137 (KOB-TV Ch. 4 Albuquerque, NM)—1-w, lat. 37° 04' 20", long. 107° 26' 45".

Alma—K02GX, Town of Alma, Box E, Alma, CO 80420 (KRDO-TV Ch. 13 Colorado Springs-Pueblo)—5-w, lat. 39° 20' 01", long. 106° 05' 00".

Alma—K06DA, Town of Alma, Box E, Alma, CO 80420 (KCNC-TV Ch. 4 Denver)—1-w, lat. 39° 20' 01", long. 106° 05' 00".

Alma—K13FN, Town of Alma, Box E, Alma, CO 80420 (KUSA-TV Ch. 9 Denver)—1-w, lat. 39° 20' 01", long. 106° 05' 00".

Antero Junction—See K64AQ, Hartsel.

Anton & Washington County (rural SW)—K24AF, Board of Washington County Commissioners, Washington County Courthouse, Akron, CO 80720 (KWGN-TV Ch. 2 Denver)—100-w, lat. 39° 51' 09", long. 103° 21' 40".

Anton & Washington County (rural SW)—K26AB, Board of Washington County Commissioners, Washington County Courthouse, Akron, CO 80720 (KCNC-TV Ch. 4 Denver)—100-w, lat. 39° 51' 09", long. 103° 21' 40".

Anton & Washington County (rural SW)—K28AB, Board of Washington County Commissioners, Washington County Courthouse, Akron, CO 80720 (KUSA-TV Ch. 9 Denver)—100-w, lat. 39° 51' 09", long. 103° 21' 40".

Anton & Washington County (rural SW)—K30AD, Board of Washington County Commissioners, Washington County Courthouse, Akron, CO 80720 (KRMA-TV Ch. 6 Denver)—100-w, lat. 39° 51' 09", long. 103° 21' 40".

Antonito—See K55CL, Alamosa.

Antonito—See K57CB, Romeo.

Antonito—See K59BG, Romeo.

Antonito—See K61AZ, Romeo.

Antonito—See K63AN, Romeo.

Antonito—See K65AS, Romeo.

Antonito—See K67AK, Romeo.

Antonito—See K65AS, Romeo.

Antonito—See K67AK, Romeo.

Arboles—See K02HM, Allison.

Arrowhead Subdivision—See K06AM, Cimarron.

Artesia—See K08EK, Blue Mountain.

Artesia—See K10DY, Blue Mountain.

Artesia—See K12EE, Blue Mountain.

Ashcroft—K02FW, Glen C. Brand, Box 116, Ashcroft, CO 81611 (KUSA-TV Ch. 9 Denver)—1-w, lat. 39° 08' 48", long. 106° 52' 11".

Aspen—K03DW, Roaring Fork TV Assn. Inc., 506 E. Main St., Aspen, CO 81611 (KCNC-TV Ch. 4 Denver)—10-w, lat. 39° 13' 33", long. 106° 50' 00".

Aspen—K06HU, Roaring Fork TV Assn. Inc., 506 E. Main St., Aspen, CO 81611 (KUSA-TV Ch. 9 Denver)—10-w, lat. 39° 13' 33", long. 106° 50' 00".

Aspen—K08HN, Roaring Fork TV Assn. Inc., 506 E. Main St., Aspen, CO 81611 (KREX-TV Ch. 5 Grand Junction)—10-w, lat. 39° 13' 33", long. 106° 50' 00".

Aspen—K23AE, W. Russell Withers Jr., 332 W. Main St., Aspen, CO 81611 (KREG-TV Ch. 3 Glenwood Springs)—100-w, lat. 39° 13' 33", long. 106° 50' 00". Note: Licensed as LPTV.

***Aspen—**K35DH, Western Slope Communications Ltd., Suite 1600, 1625 Broadway, Denver, CO 80202—10-w, lat. 39° 13' 33", long. 106° 50' 00".

Axial Basin (rural area)—K05AE, Moffat County, 561 Russell St., Craig, CO 81625 (KCNC-TV Ch. 4 Denver)—10-w, lat. 40° 20' 57", long. 107° 41' 06".

Axial Basin (rural area)—K60BX, Moffat County, 561 Russell St., Craig, CO 81625 (KUSA-TV Ch. 9 Denver)—10-w, lat. 40° 20' 57", long. 107° 41' 06".

Banty Point rural area—K04JX, Rio Blanco County TV Assn., Box 1047, Meeker, CO 81641 (KSL-TV Ch. 5 Salt Lake City, UT)—1-w, lat. 40° 02' 39", long. 108° 59' 32".

Banty Point rural area—K05CM, Rio Blanco County TV Assn., Box 1047, Meeker, CO 81641 (KSL-TV Ch. 5 Salt Lake City, UT)—10-w, lat. 40° 02' 39", long. 108° 59' 32".

Banty Point rural area—K07QE, Rio Blanco County TV Assn., Box 1047, Meeker, CO 81641 (KRMA-TV Ch. 6 Denver)—1-w, lat. 40° 02' 39", long. 108° 59' 32".

Banty Point rural area—K09VT, Rio Blanco County TV Assn., 17497 Hwy. 64, Rangely, CO 81648 (KSL-TV Ch. 5 Salt Lake City, UT)—10-w, lat. 40° 02' 39", long. 108° 59' 32".

Basalt—K04HO, Roaring Fork TV Assn. Inc., 506 E. Main St., Aspen, CO 81611 (KCNC-TV Ch. 4 Denver)—10-w, lat. 39° 21' 10", long. 107° 06' 06".

Basalt—K07KR, Roaring Fork TV Assn. Inc., 506 E. Main St., Aspen, CO 81611 (KUSA-TV Ch. 9 Denver)—10-w, lat. 39° 21' 10", long. 107° 06' 06".

Basalt—K09AG, Basalt Community TV Assn., Box 1165, 7 Castles Ranch, Basalt, CO 81621 (KREX-TV Ch. 5 Grand Junction)—10-w, lat. 39° 21' 10", long. 107° 06' 06".

Bayfield—See K08ET, Vallecito.

Bayfield & Ignacio—K42D1, New Mexico Bcstg. Co. Inc., Box 1294, Albuquerque, NM 87103 (KREZ-TV Ch. 6 Durango)—100-w, lat. 37° 11' 03", long. 107° 29' 06".

Bayfield & Ignacio—K61B0, Regents of U. of New Mexico & Board of Education of the City of Albuquerque, 1130 University Blvd. NE, Albuquerque, NM 87102 (KNME-TV Ch. 5 Albuquerque, NM)—100-w, lat. 37° 11' 03", long. 107° 29' 07".

Bayfield & Ignacio—K63BN, Pine River TV Assn., Box 546, Bayfield, CO 81122 (KASA-TV Ch. 2 Santa Fe-Albuquerque, NM)—100-w, lat. 37° 10' 48", long. 107° 29' 12".

Bayfield & Ignacio—K65CI, Pine River TV Assn., Box 546, Bayfield, CO 81122 (KOB-TV Ch. 4 Albuquerque, NM)—100-w, lat. 37° 10' 48", long. 107° 29' 12".

Bayfield & Ignacio—K67CM, Pine River TV Assn., Box 546, Bayfield, CO 81122 (KOAT-TV Ch. 7 Albuquerque, NM)—100-w, lat. 37° 10' 48", long. 107° 29' 12".

Bethune & Burlington—K53AD, Kit Carson County, Board of County Commissioners, County Courthouse, Burlington, CO 80807 (KCNC-TV Ch. 4 Denver)—100-w, lat. 39° 16' 20", long. 102° 23' 54".

Bethune & Burlington—K55AX, Kit Carson County, Board of County Commissioners, County Courthouse, Burlington, CO 80807 (KRMA-TV Ch. 6 Denver)—100-w, lat. 39° 16' 20", long. 102° 23' 54".

Bethune & Burlington—K57AM, Kit Carson County, Board of County Commissioners, County Courthouse, Burlington, CO 80807 (KMGH-TV Ch. 7 Denver)—100-w, lat. 39° 16' 20", long. 102° 23' 54".

Bethune & Burlington—K59AP, Kit Carson County, Board of County Commissioners, County Courthouse, Burlington, CO 80807 (KUSA-TV Ch. 9 Denver)—100-w, lat. 39° 16' 20", long. 102° 23' 54".

Big Elk Meadows—K08JK, Big Elk Meadows Assn., Box 440, Lyons, CO 80540 (KCNC-TV Ch. 4 Denver)—1-w, lat. 40° 15' 37", long. 105° 25' 32".

Big Elk Meadows—K110F, Translator TV Inc., Box 1528, Estes Park, CO 80517 (KMGH-TV Ch. 7 Denver)—1-w, lat. 40° 15' 37", long. 105° 25' 32".

Big Elk Meadows—K130U, Translator TV Inc., Box 1528, Estes Park, CO 80517 (KUSA-TV Ch. 9 Denver)—1-w, lat. 40° 15' 37", long. 105° 25' 32".

Translators—Colorado

***Blanco Basin (18-mi. SE of Pagosa Springs)**—K08JI, Blanco Basin TV Assn., Box 670, Pagosa Springs, CO 81147 (KREZ-TV Ch. 6 Durango)—1-w, lat. 37° 11' 57", long. 106° 45' 47".

Blanco River rural area—K11HU, Blanco River TV Assn., Box 18A, Rte. 2, Pagosa Springs, CO 81147 (KOB-TV Ch. 4 Albuquerque, NM)—1-w, lat. 37° 09' 28", long. 106° 55' 21".

Blue Mesa—K30DL, Storm King TV Assn., Box 211, Montrose, CO 81402 (KCNC-TV Ch. 4 Denver)—100-w, lat. 38° 29' 48", long. 106° 19' 09".

Blue Mountain—See K24DG, Rangely.

Blue Mountain, Artesia, Cathedral, Dinosaur, Goeder & Rangely—K08EK, Rio Blanco County TV Assn., Box 1047, Meeker, CO 81641 (KCNC-TV Ch. 4 Denver)—1-w, lat. 40° 09' 36", long. 108° 57' 12".

Blue Mountain, Artesia, Cathedral, Dinosaur, Goeder & Rangely—K10DY, Rio Blanco County TV Assn., Box 1047, Meeker, CO 81641 (KTVX Ch. 4 Salt Lake City, UT; KSL-TV Ch. 5 Salt Lake City, UT)—1-w, lat. 40° 09' 36", long. 108° 57' 12".

Blue Mountain, Artesia, Cathedral, Dinosaur, Goeder & Rangely—K12EE, Rio Blanco County TV Assn., Box 1047, Meeker, CO 81641 (KSL-TV Ch. 5 Salt Lake City, UT)—1-w, lat. 40° 09' 36", long. 108° 57' 12".

Blue River Valley—See K08EM, Breckenridge.

Blue River Valley—See K10EU, Breckenridge.

Blue River Valley—See K56AT, Gore Pass.

Blue River Valley & Gore Pass—K03CF, Moffat County, County Courthouse, Craig, CO 81625 (KRMA-TV Ch. 6 Denver)—10-w, lat. 40° 00' 00", long. 106° 26' 26".

Bond—See K05BJ, Derby Mesa.

Bond & McCoy—K02FX, Bond-McCoy TV Assn., 63 McCoy Rd., McCoy, CO 80463 (KUSA-TV Ch. 9 Denver)—1-w, lat. 39° 55' 58", long. 106° 44' 00".

Bond & McCoy—K13DK, Bond-McCoy TV Assn., 63 McCoy Rd., McCoy, CO 80463 (KCNC-TV Ch. 4 Denver)—1-w, lat. 39° 55' 58", long. 106° 44' 00".

***Boulder**—K11QJ, Front Range Educational Media Corp., Box 427, Broomfield, CO 80020 (KBDI-TV Ch. 12 Broomfield)—100-w, lat. 39° 59' 56", long. 105° 15' 06".

Boulder—K17CF, Full Gospel Outreach Inc., No. 111, 5050 Edison Ave., Colorado Springs, CO 80915 (KBDI-TV Ch. 12

Broomfield)—100-w, lat. 40° 03' 17", long. 105° 18' 27". Note: Licensed as LPTV.

Boulder—K44CT, Council for Public TV, Channel 6 Inc., 1261 Glenarm Place, Denver, CO 80204 (KRMA-TV Ch. 6 Denver)—872-w, lat. 39° 59' 58", long. 105° 15' 06".

Boulder—K54DK, 31 Licensee Inc., 501 Wazee St., Boulder, CO 80204 (KDVR Ch. 31 Denver)—1000-w, lat. 40° 04' 19", long. 105° 21' 14". Requests modification of CP to lat. 40° 01' 42", long. 105° 12' 20". BPTTL-910503DQ. Note: Licensed as LPTV.

Boulder—K62CV, Council for Public TV, Channel 6 Inc., 1261 Glenarm Place, Denver, CO 80204 (KRMA-TV Ch. 6 Denver)—21-w, lat. 39° 59' 58", long. 105° 15' 06".

Breckenridge—K12EK, Breckenridge Volunteer Fire Dept., Box 1705, Breckenridge, CO 80424 (KUSA-TV Ch. 9 Denver)—5-w, lat. 39° 27' 35", long. 105° 58' 40".

Breckenridge & Blue River Valley—K08EM, Breckenridge Volunteer Fire Dept., Box 1705, Breckenridge, CO 80424 (KCNC-TV Ch. 4 Denver)—5-w, lat. 39° 27' 35", long. 105° 58' 40".

Breckenridge & Blue River Valley—K10EU, Breckenridge Volunteer Fire Dept., Box 1705, Breckenridge, CO 80424 (KMGH-TV Ch. 7 Denver)—5-w, lat. 39° 27' 35", long. 105° 58' 40".

Buena Vista—See K02JH, Salida.

Buena Vista—See K04JD, Salida.

Buena Vista—See K06HF, Salida.

Buena Vista—See K11KU, Salida.

Buena Vista—See K13LD, Salida.

Buena Vista—See K53AR, Salida.

Buena Vista, Leadville, Mosca & Salida—K81BI, Pikes Peak Bcstg. Co., Box 1457, Colorado Springs, CO 80901-1457 (KRDO-TV Ch. 13 Colorado Springs-Pueblo)—195-w, lat. 38° 26' 44", long. 106° 00' 35".

Buford—K05GI, Rio Blanco County TV Assn., Box 1047, Meeker, CO 81641 (KUSA-TV Ch. 9 Denver)—1-w, lat. 39° 56' 13", long. 107° 43' 21".

Buford—K07RP, Rio Blanco County TV Assn., Box 1047, Meeker, CO 81641 (KMGH-TV Ch. 7 Denver)—10-w, lat. 39° 56' 13", long. 107° 43' 21".

Buford—K10HE, Rio Blanco County TV Assn., Box 1047, Meeker, CO 81641 (KCNC-TV Ch. 4 Denver)—10-w, lat. 39° 56' 13", long. 107° 43' 21".

Buford & Upper White River rural area—K13QU, Rio Blanco County TV

Assn., Box 1047, Meeker, CO 81641 (KRMA-TV Ch. 6 Denver)—10-w, lat. 39° 56' 13", long. 107° 43' 21".

Burlington—See K53AD, Bethune.

Burlington—See K55AX, Bethune.

Burlington—See K57AM, Bethune.

Burlington—See K59AP, Bethune.

Cabin Creek & Dotsero (area between each)—K02BS, Upper Colorado River TV Assn., Star Rte., Gypsum, CO (KCNC-TV Ch. 4 Denver)—1-w, lat. 39° 51' 30", long. 106° 55' 09".

Cahone—K07DM, Montezuma-Dolores County Metropolitan Recreation District, Box 158, Cortez, CO 81321 (KOB-TV Ch. 4 Albuquerque, NM)—1-w, lat. 37° 15' 08", long. 108° 41' 16". Requests modification of CP to change city of license to Ismay Canyon, from Ch. 7 to Ch. 2. BMPTV-930331EC.

Canon City—K10LI, KKTV Inc., 3100 N. Nevada Ave., Colorado Springs, CO 80907 (KKTV Ch. 11 Colorado Springs-Pueblo)—10-w, lat. 38° 25' 20", long. 105° 09' 05".

Canon City—K12ME, Pikes Peak Bcstg. Co., Box 1457, Colorado Springs, CO 80901-1457 (KRDO-TV Ch. 13 Colorado Springs-Pueblo)—10-w, lat. 38° 25' 20", long. 105° 09' 05".

***Canon City**—K19DY, Sangre de Cristo Communications Inc., 2200 7th Ave., Pueblo, CO 81005 (KOA-TV Ch. 5 Pueblo-Colorado Springs)—100-w, lat. 38° 25' 20", long. 105° 09' 05".

Canyon Creek—See K03FS, New Castle.

Canyon Creek—See K05GY, New Castle.

Carbondale—K08GZ, Garfield County, Box 640, Glenwood Springs, CO 81601 (KCNC-TV Ch. 4 Denver)—10-w, lat. 39° 23' 48", long. 107° 14' 00".

Carbondale—K10LW, Garfield County, Box 640, Glenwood Springs, CO 81601 (KUSA-TV Ch. 9 Denver)—10-w, lat. 39° 23' 48", long. 107° 14' 00".

Carbondale—See K13AO, New Castle.

Carbondale—K22CE, Garfield County, Box 640, Glenwood Springs, CO 81601 (KJCT-TV Ch. 8 Grand Junction)—20-w, lat. 39° 25' 24", long. 107° 22' 36".

Carbondale—K29CK, Pitkin County Translator Dept., 506 E. Main St., Aspen, CO 81611—100-w, lat. 39° 25' 33", long. 107° 22' 25".

Carbondale—K31CW, Pitkin County Translator Dept., 506 E. Main St., Aspen, CO 81611—100-w, lat. 39° 25' 33", long. 107° 22' 25".

Carbondale, Crystal, El Jebel, Frying Pan, Roaring Fork River Valley & South Glenwood Springs—K11H, Roaring Fork TV Assn. Inc., 506 E. Main St., Aspen, CO 81611 (KREG-TV Ch. 3 Glenwood Springs)—100-w, lat. 39° 53' 33", long. 107° 22' 25".

Carlsburg & Dotsero (area between each)—K12EF, Upper Colorado River TV Assn., Box 3, Burns, CO 80426 (KUSA-TV Ch. 9 Denver)—1-w, lat. 39° 43' 30", long. 107° 01' 30".

Cathedral—See K08EK, Blue Mountain.

Cathedral—See K10DY, Blue Mountain.

Cathedral—See K12EE, Blue Mountain.

Cathedral Bluffs area—K35DM, Blanco County TV Assn., 17497 Hwy. Rangely, CO 81648—20-w, lat. 40° 36", long. 108° 57' 12".

Cattle Creek—See K13AO, New Castle.

Cedaredge & Delta—K02GJ, W. Rufus Withers Jr., Box 789, Grand Junction, CO 81502 (KUSA-TV Ch. 9 Denver)—10-w, lat. 38° 44' 36", long. 108° 05' 18".

Cedaredge & Delta—K12HV, W. Rufus Withers Jr., Box 789, Grand Junction, CO 81502 (KOA-TV Ch. 5 Pueblo-Colorado Springs)—10-w, lat. 38° 44' 36", long. 108° 05' 18".

***Cheyenne Wells**—K66EI, Cheyenne County, County Courthouse, Cheyenne Wells, CO 80810 (KXRM-TV Ch. 21 Colorado Springs)—100-w, lat. 38° 47' 30", long. 102° 32' 57".

Cheyenne Wells & rural area—K60AM, Cheyenne County, County Courthouse, Cheyenne Wells, CO 80810 (KOA-TV Ch. 5 Pueblo-Colorado Springs)—100-w, lat. 38° 47' 30", long. 102° 32' 57".

Cheyenne Wells & rural area—K62A, Cheyenne County, County Courthouse, Cheyenne Wells, CO 80810 (KKTV Ch. 13 Colorado Springs-Pueblo)—100-w, lat. 38° 47' 30", long. 102° 32' 57".

Cheyenne Wells & rural area—K64A, Cheyenne County, County Courthouse, Cheyenne Wells, CO 80810 (KRDO-TV Ch. 13 Colorado Springs-Pueblo)—100-w, lat. 38° 47' 30", long. 102° 32' 57".

Cheyenne Wells & rural area—K68AC, Cheyenne County, County Courthouse, Cheyenne Wells, CO 80810 (KTSC Ch. 13 Pueblo-Colorado Springs)—100-w, lat. 38° 47' 30", long. 102° 32' 57".

Chromo rural area—K02EA, Chromo TV Assn., Box 5, Chromo, CO 81128 (KOAT-TV Ch. 7 Albuquerque, NM)—1-w, lat. 37° 03' 15", long. 106° 51' 38".

Chromo rural area—K10DO, Chromo TV Assn., Box 5, Chromo, CO 81128 (KOB-TV Ch. 4 Albuquerque, NM)—1-w, lat. 37° 03' 15", long. 106° 51' 38".

rural area—K12HS, Chromo TV Box 5, Chromo, CO 81128 (KREZ-TV Ch. 6 Durango)—1-w, lat. 37° 03' 15", long. 106° 51' 38".

Creek—K44CA, W. Russell Sts Jr., Box 789, Grand Junction, CO 81501 (KREY-TV Ch. 10 Montrose)—1-w, lat. 38° 19' 58", long. 107° 38' 08".

on, Arrowhead Subdivision & Cimarron—K06AM, Gunnison Metropolitan Recreation District, 882, Gunnison, CO 81230 (KREX-TV Grand Junction)—1-w, lat. 38° 23' 02", long. 107° 25' 44".

ark—See K03FV, Lazear.

le—K03FH, Coaldale TV Club, Box Coaldale, CO 81222 (KUSA-TV Ch. 9 Denver)—1-w, lat. 38° 20' 22", long. 105° 45' 11".

le—K10AR, Coaldale TV Club, Box Coaldale, CO 81222 (KOA-TV Ch. 5 Pueblo-Colorado Springs)—1-w, lat. 38° 22' 02", long. 105° 45' 11".

le—K59CL, U. of Southern Colorado, 2200 Bonforte Blvd., Pueblo, CO 81001 (KTSC Ch. 8 Pueblo-Colorado Springs)—1-w, lat. 38° 20' 42", long. 104° 45' 11".

an—K020P, Mesa County, Box 5005, Grand Junction, CO 81501—1-w, lat. 39° 14' 31", long. 107° 57' 52".

an—K040M, Mesa County, Box 5005, Grand Junction, CO 81501 (K-TV Ch. 5 Grand Junction)—1-w, lat. 39° 14' 31", long. 107° 57' 52".

an—K06KJ, Mesa County, Box 5005, Grand Junction, CO 81501 (N-TV Ch. 2 Denver)—1-w, lat. 39° 15' 05", long. 107° 57' 45".

an—See K07CA, Currier.

an—K11PS, Mesa County, Box 5005, Grand Junction, CO 81501 (A-TV Ch. 6 Denver)—1-w, lat. 39° 15' 05", long. 107° 57' 45".

an—K13RD, Mesa County, Box 5005, Grand Junction, CO 81501 (C-TV Ch. 4 Denver)—1-w, lat. 39° 15' 05", long. 107° 57' 45".

an—See K39AF, Grand Junction.

an—See K41AE, Grand Junction.

an—See K43AB, Grand Junction.

ado River Valley & Sheephorn—K02BV, Eagle Valley TV Corp., Box Eagle, CO 81631 (KMGH-TV Ch. 7 Denver)—1-w, lat. 40° 00' 05", long. 106° 31' 31".

ado Springs—K30AA, Sangre De Cristo Communications Inc., Box 195, Pueblo, CO 81002 (KOA-TV Ch. 5

Pueblo-Colorado Springs)—1000-w, lat. 38° 44' 45", long. 104° 51' 40".

Colorado Springs—K49CJ, Telemundo of Colorado Springs Inc., 1740 Broadway, 18th Floor, New York, NY 10019 (KUBD Ch. 59 Denver)—lat. 38° 44' 40", long. 104° 51' 41". Note: Licensed as LPTV.

Colorado Springs—K51CE, Le Sea Bcstg. Corp., Box 12, South Bend, IN 46624 (KWHD Ch. 53 Denver-Castle Rock)—lat. 38° 44' 43", long. 104° 51' 41". Note: Licensed as LPTV.

***Colorado Springs**—K61ER, Front Range Educational Media Corp., Box 427, Broomfield, CO 80020 (KBDI-TV Ch. 12 Broomfield)—100-w, lat. 38° 44' 46", long. 104° 51' 37".

Colorado Springs—K63DW, Council for Public TV, Channel 6 Inc., 1261 Glenarm Place, Denver, CO 80204 (KRMA-TV Ch. 6 Denver)—67-w, lat. 38° 44' 40", long. 104° 51' 42".

Colorado Springs—K68BY, Front Range Educational Media Corp., Box 427, Broomfield, CO 80020 (KBDI-TV Ch. 12 Broomfield)—100-w, lat. 38° 44' 44", long. 104° 51' 40".

Cortez—K06JF, New Mexico Bcstg. Co. Inc., Box 1294, Albuquerque, NM 87103 (KREZ-TV Ch. 6 Durango)—10-w, lat. 37° 21' 15", long. 108° 31' 09".

Cortez—K07UY, Southwest Colorado TV Translator Assn., Box 158, Cortez, CO 81321 (KRQE Ch. 13 Albuquerque, NM; KJZZ-TV Ch. 14 Salt Lake City, UT)—110-w, lat. 37° 21' 55", long. 108° 08' 33". Note: Licensed as LPTV.

Cortez—K24CH, Southwest Colorado TV Translator Assn., Box 158, Cortez, CO 81321 (KUSA-TV Ch. 9 Denver)—100-w, lat. 37° 21' 58", long. 108° 08' 42". Note: Licensed as LPTV.

Cortez—K26CI, Southwest Colorado TV Translator Assn., Box 158, Cortez, CO 81321 (KRMA-TV Ch. 6 Denver)—100-w, lat. 37° 21' 58", long. 108° 08' 42". Note: Licensed as LPTV.

Cortez—K28EB, San Juan Basin Area, Box 970, Cortez, CO 81231 (Self-originating)—100-w, lat. 37° 21' 58", long. 108° 08' 42". Note: Licensed as LPTV.

Cortez—K33AE, Southwest Colorado TV Translator Assn., Box 158, Cortez, CO 81321 (KREZ-TV Ch. 6 Durango)—100-w, lat. 37° 21' 58", long. 108° 08' 42". Note: Licensed as LPTV.

Cortez—K51DB, Southwest Colorado TV Translator Assn., Box 158, Cortez, CO 81321 (KASA-TV Ch. 2 Santa Fe-Albuquerque, NM)—100-w, lat. 37° 21' 58", long. 108° 08' 42". Note: Licensed as LPTV.

Cortez—K59CF, Southwest Colorado TV Translator Assn., Box 158, Cortez, CO 81321 (The Outdoor Channel)—100-w,

lat. 37° 21' 58", long. 108° 08' 42". Note: Licensed as LPTV.

Cortez & Dolores—K57EX, Southwest Colorado TV Translator Assn., Box 158, Cortez, CO 81321 (All News Channel)—100-w, lat. 37° 21' 58", long. 108° 08' 42". Note: Licensed as LPTV.

Cortez & Mancos—K16CT, Southwest Colorado TV Translator Assn., Box 158, Cortez, CO 81321 (WTBS Ch. 17 Atlanta, GA)—100-w, lat. 37° 21' 58", long. 108° 08' 42". Note: Licensed as LPTV.

Cortez & Mancos—K18DR, Southwest Colorado TV Translator Assn., Box 158, Cortez, CO 81321 (WGN-TV Ch. 9 Chicago, IL)—100-w, lat. 37° 21' 58", long. 108° 08' 42". Note: Licensed as LPTV.

Cortez & Mancos—K20DI, Southwest Colorado TV Translator Assn., Box 158, Cortez, CO 81321 (CBUT Ch. 2 Vancouver, BC)—100-w, lat. 37° 21' 58", long. 108° 08' 42". Note: Licensed as LPTV.

Cortez & Mancos—K22CU, Southwest Colorado TV Translator Assn., Box 158, Cortez, CO 81321 (KWGN-TV Ch. 2 Denver)—100-w, lat. 37° 21' 58", long. 108° 08' 42". Note: Licensed as LPTV.

Cortez & Mancos—K35CH, Southwest Colorado TV Translator Assn., Box 158, Cortez, CO 81321 (KJCT-TV Ch. 8 Grand Junction)—100-w, lat. 37° 21' 58", long. 108° 08' 42". Note: Licensed as LPTV.

Cortez & Mancos—K41DE, Southwest Colorado TV Translator Assn., Box 158, Cortez, CO 81321 (MOR Music TV)—100-w, lat. 37° 21' 58", long. 108° 08' 42". Note: Licensed as LPTV.

Cortez & Mancos—K53DR, KOB-TV Inc., 4 Broadcast Plaza SW, Albuquerque, NM 87104 (KOB Ch. 12 Farmington, NM)—100-w, lat. 37° 19' 32", long. 108° 14' 55".

Cortez & Red Mesa—K64FF, U. of Southern Colorado, 2200 Bonforte Blvd., Pueblo, CO 81001 (KTSC Ch. 8 Pueblo-Colorado Springs)—100-w, lat. 37° 21' 56", long. 108° 08' 46".

Cortez (Madden Peak) & Red Mesa rural area—K09DM, Southwest Colorado TV Translator Assn., Box 158, Cortez, CO 81321 (KOAT-TV Ch. 7 Albuquerque, NM)—10-w, lat. 37° 21' 55", long. 108° 08' 33". Note: Licensed as LPTV.

Cortez, Dolores & Mancos—K11LP, Southwest Colorado TV Translator Assn., Box 158, Cortez, CO 81321 (KOB Ch. 12 Farmington, NM)—10-w, lat. 37° 21' 24", long. 108° 08' 20". Note: Licensed as LPTV.

Cotopaxi—K09BV, Cotopaxi Community TV Club, Box 7, Cotopaxi, CO 81223 (KOA-TV Ch. 5 Pueblo-Colorado Springs)—1-w, lat. 38° 22' 14", long. 105° 43' 16".

Cotopaxi & Texas Creek—K03EP, Cotopaxi Community TV Club, Box 7, Cotopaxi, CO (KKTV Ch. 11 Colorado Springs-Pueblo)—1-w, lat. 38° 22' 30", long. 105° 41' 38".

Cotopaxi & Texas Creek—K57CY, U. of Southern Colorado, 2200 Bonforte Blvd., Pueblo, CO 81001 (KTSC Ch. 8 Pueblo-Colorado Springs)—1-w, lat. 38° 22' 30", long. 105° 41' 58".

Craig—K02CB, Moffat County, County Courthouse, Craig, CO 81625 (KCNC-TV Ch. 4 Denver)—100-w, lat. 40° 34' 02", long. 107° 36' 32".

Craig—K03CK, Moffat County, County Courthouse, Craig, CO 81625 (KUSA-TV Ch. 9 Denver)—10-w, lat. 40° 31' 36", long. 107° 33' 51".

Craig—K06CI, Moffat County, County Courthouse, Craig, CO 81625 (KCNC-TV Ch. 4 Denver)—10-w, lat. 40° 31' 27", long. 107° 33' 11".

Craig—K09GQ, Moffat County, County Courthouse, Craig, CO 81625 (KGWN-TV Ch. 5 Cheyenne, WY)—10-w, lat. 40° 31' 27", long. 107° 33' 11".

Craig—K27FA, William James Engler, 701 Pershing St., Craig, CO 81625 (KDVR Ch. 31 Denver)—100-w, lat. 40° 31' 27", long. 107° 33' 11". Note: Licensed as LPTV.

Craig—K55CI, Moffat County, County Courthouse, Craig, CO 81625 (KWGN-TV Ch. 2 Denver)—100-w, lat. 40° 31' 27", long. 107° 33' 11".

Craig—K68BS, Moffat County, County Courthouse, Craig, CO 81625 (KRMA-TV Ch. 6 Denver)—100-w, lat. 40° 31' 27", long. 107° 33' 11".

***Craig area**—K31EK, Moffat County School District No. 1, 775 Yampa Ave., Craig, CO 81625—20-w, lat. 40° 33' 53", long. 107° 36' 36".

Crawford—See K03FV, Lazear.

Crawford—See K13ML, Hotchkiss.

Crawford, Paonia rural area & Rogers Mesa—K07AW, Crawford Community TV Assn., Edwin Huddleston, Crawford, CO 81415 (KREX-TV Ch. 5 Grand Junction)—1-w, lat. 38° 42' 40", long. 107° 35' 45".

Creede—K04CR, Creede TV Assn., Box 129, Creede, CO 81130 (KRQE Ch. 13 Albuquerque, NM)—1-w, lat. 37° 50' 41", long. 106° 55' 53".

Creede—K06AR, Creede TV Assn., Box 129, Creede, CO 81130 (KOA-TV Ch. 5 Pueblo-Colorado Springs)—1-w, lat. 37° 50' 41", long. 106° 55' 53".

Creede—K11LR, Creede TV Assn., Box 129, Creede, CO 81130 (KOAT-TV Ch. 7 Albuquerque, NM)—1-w, lat. 37° 50' 41", long. 106° 55' 53".

Translators—Colorado

- Crested Butte**—K12AK, Gunnison County Metropolitan Recreation District, Box 1382, Gunnison, CO 81230 (KREX-TV Ch. 5 Grand Junction)—1-w, lat. 38° 52' 45", long. 106° 57' 55". Holds CP for change to lat. 38° 54' 08", long. 106° 58' 20". BPTV-JE0415YX.
- ***Crested Butte**—K33EL, Town of Crested Butte, 308 3rd St., Crested Butte, CO 81224—20-w, lat. 38° 54' 08", long. 106° 58' 20".
- Crested Butte & Mount Crested Butte**—K04GS, Gunnison County Metropolitan Recreation District, Box 1382, Gunnison, CO 81230 (KUSA-TV Ch. 9 Denver)—1-w, lat. 38° 54' 08", long. 106° 58' 20".
- Crested Butte & Mount Crested Butte**—K10AK, Gunnison County Metropolitan Recreation District, Box 1382, Gunnison, CO 81230 (KOAA-TV Ch. 5 Pueblo-Colorado Springs)—1-w, lat. 38° 54' 08", long. 106° 58' 20".
- Crested Butte & Mount Crested Butte**—K13RY, Gunnison County Metropolitan Recreation District, Box 1382, Gunnison, CO 81230 (KREX-TV Ch. 5 Grand Junction)—1-w, lat. 38° 54' 08", long. 106° 58' 20".
- Crested Butte & Mount Crested Butte**—K41AH, Gunnison County Metropolitan Recreation District, Box 1382, Gunnison, CO 81230 (KWGN-TV Ch. 2 Denver)—20-w, lat. 38° 54' 08", long. 106° 58' 20".
- Crested Butte & Mount Crested Butte**—K43AH, Gunnison County Metropolitan Recreation District, Box 1382, Gunnison, CO 81230 (KTSC Ch. 8 Pueblo-Colorado Springs)—20-w, lat. 38° 54' 08", long. 106° 58' 20".
- ***Crested Butte South**—K30EJ, Gunnison County Metropolitan Recreation District, Box 1382, Gunnison, CO 81230 (KJCT-TV Ch. 8 Grand Junction)—20-w, lat. 38° 47' 16", long. 106° 53' 28". Holds CP for change to lat. 38° 48' 37", long. 106° 54' 30". BPTT-JE0415YA.
- Crested Butte South**—K45CY, Gunnison County Metropolitan Recreation District, Box 1382, Gunnison, CO 81230 (KWGN-TV Ch. 2 Denver)—lat. 38° 47' 16", long. 106° 53' 28". Holds CP for change to lat. 38° 48' 47", long. 106° 54' 30". BPTT-JE0415YW.
- Crested Butte South**—K47BL, Gunnison County Metropolitan Recreation District, Box 1382, Gunnison, CO 81230 (KTSC Ch. 8 Pueblo-Colorado Springs)—20-w, lat. 38° 47' 16", long. 106° 53' 28". Holds CP for change to lat. 38° 48' 47", long. 106° 54' 30". BPTT-JE0415YR.
- Crested Butte South**—K49BW, Gunnison County Metropolitan Recreation District, Box 1382, Gunnison, CO 81230 (KREX-TV Ch. 5 Grand Junction)—20-w, lat. 38° 47' 16", long. 106° 53' 28". Holds CP for change to lat. 38° 48' 47", long. 106° 54' 30". BPTT-JE0415YB.
- Cripple Creek**—K02CK, City of Cripple Creek Volunteer Fire Dept., Box 434, Cripple Creek, CO 80813 (KCNC-TV Ch. 4 Denver)—1-w, lat. 38° 45' 00", long. 105° 11' 42".
- Cripple Creek**—K06JE, City of Cripple Creek Volunteer Fire Dept., Box 434, Cripple Creek, CO 80813 (KTSC Ch. 8 Pueblo-Colorado Springs)—1-w, lat. 38° 45' 00", long. 105° 11' 42".
- Cripple Creek**—K10BN, City of Cripple Creek Volunteer Fire Dept., Box 434, Cripple Creek, CO 80813 (KMGH-TV Ch. 7 Denver)—1-w, lat. 38° 45' 00", long. 105° 11' 42".
- Cripple Creek**—K12BM, City of Cripple Creek Volunteer Fire Dept., Box 434, Cripple Creek, CO 80813 (KUSA-TV Ch. 9 Denver)—1-w, lat. 38° 45' 00", long. 105° 11' 42".
- Cripple Creek**—K42CX, Pikes Peak Bcstg. Co., Box 1457, Colorado Springs, CO 80901-1457 (KRDO-TV Ch. 13 Colorado Springs-Pueblo)—10-w, lat. 38° 45' 00", long. 105° 11' 42".
- Cripple Creek & Mountain Estates**—K55CJ, Cripple Creek Mountain Estates Property, Owners Assn., Box 632, Cripple Creek, CO 80813 (KCNC-TV Ch. 4 Denver)—10-w, lat. 38° 44' 48", long. 105° 10' 41".
- Cripple Creek & Mountain Estates**—K57BY, Cripple Creek Mountain Estates Property, Owners Assn., Box 632, Cripple Creek, CO 80813 (KMGH-TV Ch. 7 Denver)—10-w, lat. 38° 44' 48", long. 105° 10' 41".
- Cripple Creek & Mountain Estates**—K59BZ, Cripple Creek Mountain Estates Property, Owners Assn., Box 632, Cripple Creek, CO 80813 (KUSA-TV Ch. 9 Denver)—10-w, lat. 38° 44' 48", long. 105° 10' 41".
- Crystal**—See K60AH, Carbondale.
- Crystal, Fryng Pan & Roaring Fork River Valley**—K56AD, Roaring Fork TV Assn. Inc., 506 E. Main St., Aspen, CO 81611 (KCNC-TV Ch. 4 Denver)—100-w, lat. 39° 25' 33", long. 107° 22' 25".
- Crystal, Fryng Pan & Roaring Fork River Valley**—K58AA, Roaring Fork TV Assn. Inc., 506 E. Main St., Aspen, CO 81611 (KUSA-TV Ch. 9 Denver)—100-w, lat. 39° 25' 33", long. 107° 22' 25".
- Crystal River**—See K02IO, Redstone.
- Currier & Collbran**—K07CA, Franklin & Carleton Currier, Collbran, CO 81624 (KREX-TV Ch. 5 Grand Junction)—1-w, lat. 39° 18' 17", long. 107° 45' 49".
- De Beque**—See K39AF, Grand Junction.
- De Beque**—See K41AE, Grand Junction.
- De Beque**—See K43AB, Grand Junction.
- Del Norte**—K02KJ, U. of Southern Colorado, 2200 Bonforte Blvd., Pueblo, CO 81001 (KTSC Ch. 8 Pueblo-Colorado Springs)—10-w, lat. 37° 40' 30", long. 106° 14' 30".
- Del Norte**—K04JA, Parker Hill TV Assn., Del Norte, CO 81132 (KNME-TV Ch. 5 Albuquerque, NM)—10-w, lat. 37° 40' 30", long. 106° 14' 30".
- Del Norte**—K06KB, Parker Hill TV Assn., Del Norte, CO 81132 (KASA-TV Ch. 2 Santa Fe-Albuquerque, NM)—10-w, lat. 37° 40' 30", long. 106° 14' 30".
- Del Norte**—K07KB, Parker Hill TV Assn., Del Norte, CO 81132 (KOB-TV Ch. 4 Albuquerque, NM)—5-w, lat. 37° 40' 30", long. 106° 14' 30".
- Del Norte**—K09BU, Parker Hill TV Assn., Del Norte, CO 81132 (KOAA-TV Ch. 5 Pueblo-Colorado Springs)—1-w, lat. 37° 40' 19", long. 106° 21' 11".
- Del Norte**—K11EG, Parker Hill TV Assn., Del Norte, CO 81132 (KRQE Ch. 13 Albuquerque, NM)—10-w, lat. 37° 40' 30", long. 106° 14' 30".
- Del Norte**—K13CB, Parker Hill TV Assn., Del Norte, CO 81132 (KOAT-TV Ch. 7 Albuquerque, NM)—10-w, lat. 37° 40' 30", long. 106° 14' 30".
- Del Norte & South Fork**—K41DJ, South Fork TV Assn., Box 224, South Fork, CO 81154 (KTSC Ch. 8 Pueblo-Colorado Springs)—10-w, lat. 37° 40' 30", long. 106° 14' 30".
- Delta**—See K02GJ, Cedaredge.
- Delta**—See K12HV, Cedaredge.
- ***Delta**—K35AF, Pikes Peak Bcstg. Co., Box 1457, Colorado Springs, CO 80901-1457 (KJCT-TV Ch. 8 Grand Junction)—100-w, lat. 38° 44' 50", long. 108° 04' 55".
- Delta**—K52BC, Delta County, 5th & Palmer, Delta, CO 81416 (KRMA-TV Ch. 6 Denver)—100-w, lat. 38° 44' 50", long. 108° 04' 55".
- Delta**—K55DR, Delta County, 5th & Palmer, Delta, CO 81416 (KRMA-TV Ch. 6 Denver)—100-w, lat. 38° 42' 30", long. 107° 36' 15".
- Delta**—K58BV, Delta County, 5th & Palmer, Delta, CO 81416 (KRMA-TV Ch. 6 Denver)—100-w, lat. 38° 52' 20", long. 107° 39' 45".
- ***Delta**—K62DU, Delta County, 5th & Palmer, Delta, CO 81416 (KRMA-TV Ch. 6 Denver)—1000-w, lat. 38° 18' 50", long. 108° 12' 09".
- Delta County**—See K61BR, Ouray.
- Denver**—K57BT, Trinity Bcstg. Network Inc., Box A, Santa Ana, CA 92711 (KTBN-TV Ch. 40 Santa Ana-Los Angeles, CA)—2000-w, lat. 39° 43' 59", long. 112°. Note: Operating as LPTV.
- Denver**—K66FB, Trinity Bcstg. Network Inc., Box C-11949, Santa Ana, CA 92711 (KTBN-TV Ch. 40 Santa Ana-Los Angeles, CA)—1000-w, lat. 39° 51' 08", long. 112° 00' 51".
- Deora & rural area**—K45BU, Deora County, Box 116, 741 Main St., Deora, CO 81073 (KOAA-TV Ch. 5 Colorado Springs)—20-w, lat. 37° 38' 08", long. 102° 56' 22".
- Deora & rural area**—K47CJ, Deora County, Box 116, 741 Main St., Deora, CO 81073 (KKTU Ch. 11 Colorado Springs-Pueblo)—20-w, lat. 37° 38' 08", long. 102° 56' 22".
- Deora & rural area**—K49BT, Deora County, Box 116, 741 Main St., Deora, CO 81073 (KRDO-TV Ch. 13 Colorado Springs-Pueblo)—20-w, lat. 37° 38' 08", long. 102° 56' 22".
- Deora & rural area**—K51CL, Deora County, Box 116, 741 Main St., Deora, CO 81073 (KTSC Ch. 8 Pueblo-Colorado Springs)—20-w, lat. 37° 38' 08", long. 102° 56' 22".
- Derby Mesa & Bond**—K05BJ, Colorado River TV Assn., Box 3, Burnsville, CO 80426 (KCNC-TV Ch. 4 Denver)—100-w, lat. 39° 51' 18", long. 106° 56' 10".
- Derby Mesa (near Burns)**—K09GP, Colorado River TV Assn., Starbuck, Gypsum, CO 81637 (KUSA-TV Ch. 9 Denver)—1-w, lat. 39° 52' 30", long. 106° 45".
- Dinosaur**—See K08EK, Blue Mountain.
- Dinosaur**—See K10DY, Blue Mountain.
- Dinosaur**—See K12EE, Blue Mountain.
- Dinosaur**—See K24DG, Rangely.
- Divide Creek & Grass Valley**—K04G, Garfield County, Box 640, Glenwood Springs, CO 81601 (KCNC-TV Ch. 4 Denver)—10-w, lat. 39° 36' 11", long. 107° 38' 49".
- Divide Creek & Grass Valley**—K06G, Garfield County, Box 640, Glenwood Springs, CO 81601 (KRMA-TV Ch. 6 Denver)—10-w, lat. 39° 36' 11", long. 107° 38' 49".
- Division, Spring Creek & Taylor Park resort area**—K10HS, Gunnison County Metropolitan Recreation District, Box 1382, Gunnison, CO 81230 (KOAA-TV Ch. 5 Pueblo-Colorado Springs)—1-w, lat. 38° 44' 30", long. 106° 46' 00".
- Dolores**—K02OG, Southwest Colorado Translator Assn., Box 158, Cortez, CO 81321 (KWGN-TV Ch. 2 Denver)—10-w, lat. 37° 28' 07", long. 108° 32' 48". Note: Licensed as LPTV.

es—K04NK, Southwest Colorado TV Translator Assn., Box 158, Cortez, CO 81321 (KASA-TV Ch. 2 Santa Fe-Albuquerque, NM)—1-w, lat. 37° 28' 07", long. 108° 32' 48". Note: Licensed as LPTV.

es—K05GA, Southwest Colorado TV Translator Assn., Box 158, Cortez, CO 81321 (KJCT-TV Ch. 8 Grand Junction)—1-w, lat. 37° 28' 07", long. 108° 32' 48". Note: Licensed as LPTV.

es—K08LL, Southwest Colorado TV Translator Assn., Box 158, Cortez, CO 81321 (KUSA-TV Ch. 9 Denver)—50-w, lat. 37° 28' 07", long. 108° 32' 48". Note: Licensed as LPTV.

es—K10MZ, Southwest Colorado TV Translator Assn., Box 158, Cortez, CO 81321 (KRMA-TV Ch. 6 Denver)—5-w, lat. 37° 28' 07", long. 108° 32' 48". Note: Licensed as LPTV.

es—See K11LP, Cortez.

es—K13AT, Southwest Colorado TV Translator Assn., Box 158, Cortez, CO 81321 (KREZ-TV Ch. 6 Durango)—1-w, lat. 37° 28' 07", long. 108° 32' 48". Note: Licensed as LPTV.

es—See K57EX, Cortez.

ero—See K02BS, Cabin Creek.

ero—See K12EF, Carlsburg.

ero—See K81BH, Gypsum.

Creek—K48BK, Southwest Colorado TV Translator Assn., Box 158, Cortez, CO 81321 (KJCT-TV Ch. 8 Grand Junction)—1-w, lat. 37° 48' 05", long. 109° 25' 30". Note: Licensed as LPTV.

Creek—K67CO, Southwest Colorado TV Translator Assn., Box 158, Cortez, CO 81321 (KWGN-TV Ch. 2 Denver; KJZZ-TV Ch. 14 Salt Lake City, UT)—1-w, lat. 37° 28' 07", long. 108° 32' 48". Note: Licensed as LPTV. Holds CP for change to lat. 37° 48' 05", long. 109° 25' 30". BPTT-1331DE.

eville—K03EY, Gunnison County Metropolitan Recreation District, Box 1382, Gunnison, CO 81230 (KREX-TV Ch. 5 Grand Junction)—1-w, lat. 38° 22' 25", long. 106° 40' 47". Holds CP for change to lat. 38° 30' 22", long. 106° 40' 47". FTV-JE0415YG.

eville—See K39DC, Parlin.

eville—See K41DU, Parlin.

eville—See K61DC, Parlin.

eville—See K63CX, Parlin.

ingo—K39AH, Journal Bcstg. of New Mexico Inc., 1377 University Blvd. NE, Albuquerque, NM 87102 (KASA-TV Ch. 2 Santa Fe-Albuquerque, NM)—100-w, lat.

37° 15' 45", long. 107° 54' 07". Note: Licensed as LPTV.

Durango—K45DH, KOAT-TV Inc., 3801 Carlisle Blvd. NE, Albuquerque, NM 87107 (KOAT-TV Ch. 7 Albuquerque, NM)—100-w, lat. 37° 20' 18", long. 107° 49' 21".

Durango—K66BN, KOB-TV Inc., 4 Broadcast Plaza SW, Albuquerque, NM 87104 (KOB-TV Ch. 12 Farmington, NM)—100-w, lat. 37° 20' 16", long. 107° 49' 23".

Durango—K72AN, Durango TV Translator, Durango Jr. Chamber of Commerce, Box 701, Durango, CO 81301 (KOB-TV Ch. 4 Albuquerque, NM)—100-w, lat. 37° 20' 18", long. 107° 49' 21".

Durango & Hermosa—K68AZ, New Mexico Bcstg. Co. Inc., Box 1294, Albuquerque, NM 87103 (KREZ-TV Ch. 6 Durango)—100-w, lat. 37° 20' 18", long. 107° 49' 21".

Dyke & rural area—K09CA, Devil Mountain TV Assn., Star Rte., Pagosa Springs, CO 81147 (KOB-TV Ch. 4 Albuquerque, NM)—1-w, lat. 37° 13' 14", long. 107° 14' 17".

Eads—K50AA, Kiowa County, Kiowa County Courthouse, Eads, CO 80136 (K0AA-TV Ch. 5 Pueblo-Colorado Springs)—100-w, lat. 38° 22' 35", long. 102° 58' 48".

Eads—K52AA, Kiowa County, Kiowa County Courthouse, Eads, CO 80136 (KKTU Ch. 11 Colorado Springs-Pueblo)—100-w, lat. 38° 22' 35", long. 102° 58' 48".

Eads—K54AB, Kiowa County, Kiowa County Courthouse, Eads, CO 80136 (KRDO-TV Ch. 13 Colorado Springs-Pueblo)—100-w, lat. 38° 22' 35", long. 102° 58' 48".

Eads—K56AG, Kiowa County, Kiowa County Courthouse, Eads, CO 80136 (KTSC Ch. 8 Pueblo-Colorado Springs)—100-w, lat. 38° 22' 35", long. 102° 58' 48".

Eagle—See K07DB, Wolcott.

Eagle—See K10DG, Wolcott.

Eagle—See K13DE, Wolcott.

Eagle & Edwards—K44DF, Eagle Valley TV Corp., Box 101, Eagle, CO 81631 (KRMA-TV Ch. 6 Denver)—100-w, lat. 39° 44' 23", long. 106° 48' 04".

***Eagle, Edwards & Gypsum**—K40DA, Eagle Valley TV Corp., Box 101, Eagle, CO 81631 (KWGN-TV Ch. 2 Denver)—1000-w, lat. 39° 44' 23", long. 106° 48' 04".

East Cottonwood Pass & Lower Gypsum Creek—K65AK, Eagle Valley TV Corp., Box 101, Eagle, CO 81631 (KCNC-TV Ch. 4 Denver)—100-w, lat. 39° 44' 00", long. 106° 48' 00".

East Elk Creek—K02JD, Garfield County, Box 640, Glenwood Springs, CO 81601 (KUSA-TV Ch. 9 Denver)—1-w, lat. 39° 36' 32", long. 107° 33' 23".

East Elk Creek—K04JL, Garfield County, Box 640, Glenwood Springs, CO 81601 (KCNC-TV Ch. 4 Denver)—1-w, lat. 39° 36' 32", long. 107° 33' 23".

East Elk Creek—K06JS, Garfield County, Box 640, Glenwood Springs, CO 81601 (KREX-TV Ch. 5 Grand Junction)—1-w, lat. 39° 36' 32", long. 107° 33' 23".

East Elk Creek—K08JS, Garfield County, Box 640, Glenwood Springs, CO 81601 (KWGN-TV Ch. 2 Denver)—1-w, lat. 39° 36' 32", long. 107° 33' 23".

East Elk Creek—K10LN, Garfield County, Box 640, Glenwood Springs, CO 81601 (KRMA-TV Ch. 6 Denver)—1-w, lat. 39° 36' 32", long. 107° 33' 23".

East Rifle—See K61BN, Rulison.

East Rifle—See K63BM, Rulison.

East Rifle—See K66BQ, Rulison.

East Rifle—See K68BR, Rulison.

Edwards—See K40DA, Eagle.

Edwards—See K44DF, Eagle.

Eight Mile Ridge & Royal Gorge—K56BG, KKTU Inc., 3100 N. Nevada Ave., Colorado Springs, CO 80907 (KKTU Ch. 11 Colorado Springs-Pueblo)—20-w, lat. 38° 25' 44", long. 104° 50' 12".

Eight Mile Ridge & Royal Gorge—K74DM, Pikes Peak Bcstg. Co., 399 S. 8th St., Colorado Springs, CO 80905 (KRDO-TV Ch. 13 Colorado Springs-Pueblo)—100-w, lat. 38° 25' 44", long. 104° 50' 12".

El Jebel—See K60AH, Carbondale.

Eleven Mile Reservoir—See K64AQ, Hartsel.

Elk River Valley—K02CQ, Yampa Valley TV Assn., Box 764, Steamboat Springs, CO (KCNC-TV Ch. 4 Denver)—1-w, lat. 40° 36' 45", long. 106° 57' 38".

***Estes Park**—K35DS, Syncom Media Group Inc., Suite 116, 3 Dunwoody Park, Dunwoody, GA 30338—100-w, lat. 40° 25' 13", long. 105° 26' 39".

Estes Park—K57AA, Syncom Media Group Inc., Suite 116, 3 Dunwoody Park, Dunwoody, GA 30338 (KRMA-TV Ch. 6 Denver)—100-w, lat. 40° 23' 10", long. 105° 31' 00".

Estes Park—K60ET, Syncom Media Group Inc., Suite 116, 3 Dunwoody Park, Dunwoody, GA 30338 (KMGH-TV Ch. 7 Denver)—100-w, lat. 40° 25' 13", long. 105° 26' 39".

Estes Park—K61AA, Syncom Media Group Inc., Suite 116, 3 Dunwoody Park, Dunwoody, GA 30338 (KUSA-TV Ch. 9 Denver)—100-w, lat. 40° 25' 13", long. 105° 26' 39".

Estes Park—K63AB, Syncom Media Group Inc., Suite 116, 3 Dunwoody Park, Dunwoody, GA 30338 (KWGN-TV Ch. 2 Denver)—100-w, lat. 40° 25' 13", long. 105° 26' 39".

Estes Park—K65AA, Syncom Media Group Inc., Suite 116, 3 Dunwoody Park, Dunwoody, GA 30338 (KCNC-TV Ch. 4 Denver)—100-w, lat. 40° 25' 13", long. 105° 26' 39".

Estes Park—K67AS, Syncom Media Group Inc., Suite 116, 3 Dunwoody Park, Dunwoody, GA 30338 (KBFI-TV Ch. 12 Broomfield)—100-w, lat. 40° 25' 19", long. 105° 26' 36".

Estes Park & Fall River—K03DL, Green TV Corp., Box 1471, Evergreen, CO 80437 (KWGN-TV Ch. 2 Denver)—1-w, lat. 40° 22' 35", long. 105° 33' 35".

Estes Park & Fall River—K08HL, Channel 20 TV Co., 1645 W. Fullerton Ave., Chicago, IL 60614 (KCNC-TV Ch. 4 Denver)—1-w, lat. 40° 22' 35", long. 105° 33' 35".

Estes Park (SW residential area)—K13PW, Channel 20 TV Co., 1645 W. Fullerton Ave., Chicago, IL 60614 (KRMA-TV Ch. 6 Denver)—1-w, lat. 40° 22' 35", long. 105° 33' 35".

Estes Park (SW residential area)—K38DM, Syncom Media Group Inc., Suite 116, 3 Dunwoody Park, Dunwoody, GA 30338 (KCNC-TV Ch. 4 Denver)—100-w, lat. 40° 25' 13", long. 105° 26' 39".

Estes Park (W)—See K47EC, Windcliff.

Estes Park (W)—See K51AB, Windcliff.

Estes Park (W)—See K55AU, Windcliff.

Estes Park (W)—See K69AT, Windcliff.

Estes Park Estates (unincorporated areas)—See K03EO, Pinewood Springs.

Estes Park Estates (unincorporated areas)—See K08IV, Pinewood Springs.

Estes Park Estates (unincorporated areas)—See K11NO, Pinewood Springs.

Estes Park Estates (unincorporated areas)—See K13OI, Pinewood Springs.

Fairplay—K11MM, Twelve Mile Club, 3075 Wild Horse Rd., Colorado Springs, CO 80926 (KRDO-TV Ch. 13 Colorado Springs-Pueblo)—1-w, lat. 39° 07' 37", long. 106° 03' 45".

Fall River—See K03DL, Estes Park.

Fall River—See K08HL, Estes Park.

Translators—Colorado

- Flagler-Seibert**—K63AJ, Kit Carson County, Board of County Commissioners, County Courthouse, Burlington, CO 80807 (KCNC-TV Ch. 4 Denver)—100-w, lat. 39° 19' 05", long. 103° 06' 25".
- Flagler-Seibert**—K65AO, Kit Carson County, Board of County Commissioners, County Courthouse, Burlington, CO 80807 (KRMA-TV Ch. 6 Denver)—100-w, lat. 39° 19' 05", long. 103° 06' 25".
- Flagler-Seibert**—K67AQ, Kit Carson County, Board of County Commissioners, County Courthouse, Burlington, CO 80807 (KMGH-TV Ch. 7 Denver)—100-w, lat. 39° 19' 05", long. 103° 06' 25".
- Flagler-Seibert**—K69AX, Kit Carson County, Board of County Commissioners, County Courthouse, Burlington, CO 80807 (KUSA-TV Ch. 9 Denver)—100-w, lat. 39° 19' 05", long. 103° 06' 25".
- Fleming**—See K23AB, Sterling.
- Fleming**—See K25AF, Sterling.
- Fleming, Sterling & rural Logan County**—K27AG, Board of Logan County Commissioners, 315 Main St., Sterling, CO 80751 (KUSA-TV Ch. 9 Denver)—100-w, lat. 40° 35' 28", long. 103° 02' 23".
- Fleming, Sterling & rural Logan County**—K29AC, Board of Logan County Commissioners, 315 Main St., Sterling, CO 80751 (KRMA-TV Ch. 6 Denver)—100-w, lat. 40° 35' 28", long. 103° 02' 23".
- Florissant**—See K03FP, Lake George.
- Florissant**—See K11MT, Lake George.
- Florissant**—See K13EO, Lake George.
- Florissant**—See K62BU, Lake George.
- Fort Collins**—K54CQ, Echonet Corp., Box 255, Evergreen, CO 80439 (KUBD Ch. 59 Denver)—lat. 40° 40' 50", long. 104° 56' 32". Note: Licensed as LPTV.
- Four Mile Creek**—See K47AC, Silt.
- Four Mile Creek**—See K49AH, Silt.
- Fraser**—K27CB, Fraser Valley Metropolitan Recreation District, Box 3348, Winter Park, CO 80482 (KMGH-TV Ch. 7 Denver)—10-w, lat. 39° 51' 45", long. 105° 46' 20".
- Fraser**—K30CR, Fraser Valley Metropolitan Recreation District, Box 3348, Winter Park, CO 80482—lat. 39° 51' 45", long. 105° 46' 20".
- Fraser**—K33BV, Fraser Valley Metropolitan Recreation District, Box 3348, Winter Park, CO 80482 (KCNC-TV Ch. 4 Denver)—10-w, lat. 39° 51' 45", long. 105° 46' 20".
- Fraser**—K36BR, Fraser Valley Metropolitan Recreation District, Box 3348, Winter Park, CO 80482 (KWGN-TV Ch. 2 Denver)—10-w, lat. 39° 51' 45", long. 105° 46' 20".
- Fraser**—K39BT, Fraser Valley Metropolitan Recreation District, Box 3348, Winter Park, CO 80482 (KUSA-TV Ch. 9 Denver)—10-w, lat. 39° 51' 45", long. 105° 46' 20".
- Fruita**—See K63EI, Grand Junction.
- Fruita**—See K65CE, Grand Junction.
- Fruita**—See K67CJ, Grand Junction.
- Frying Pan**—See K56AD, Crystal.
- Frying Pan**—See K58AA, Crystal.
- Frying Pan**—See K60AH, Carbonade.
- Gateview**—K62DP, Gunnison County Metropolitan Recreation District, Box 1382, Gunnison, CO 81230—lat. 38° 15' 43", long. 107° 15' 01".
- Gateview & Lake Fork area**—K02IK, Hinsdale County Chamber of Commerce Inc., Box 430, Lake City, CO 81235 (KUSA-TV Ch. 9 Denver)—1-w, lat. 38° 17' 28", long. 107° 15' 06".
- Gateway**—K04KG, Mesa County, Box 897, Grand Junction, CO 81502 (KWGN-TV Ch. 2 Denver)—5-w, lat. 38° 44' 18", long. 108° 53' 10".
- *Gateway**—K07QN, Mesa County, Box 897, Grand Junction, CO 81502 (KWGN-TV Ch. 2 Denver)—5-w, lat. 38° 43' 25", long. 108° 48' 28".
- Gateway**—K09MR, W. Russell Withers Jr., Box 789, Grand Junction, CO 81502 (KREY-TV Ch. 10 Montrose)—1-w, lat. 38° 38' 25", long. 108° 59' 32".
- *Gateway**—K11PX, Mesa County, Box 897, Grand Junction, CO 81502 (KRMA-TV Ch. 6 Denver)—5-w, lat. 38° 43' 25", long. 108° 48' 28".
- Gateway**—K13AM, Gateway TV Assn., Gateway, CO 81522 (KUTV Ch. 2 Salt Lake City, UT)—1-w, lat. 38° 38' 25", long. 108° 59' 32".
- *Gateway**—K35EB, Gunnison County Metropolitan Recreation District, Box 1382, Gunnison, CO 81230 (KMGH-TV Ch. 7 Denver)—20-w, lat. 38° 15' 43", long. 107° 15' 01".
- Gilman**—See K02BL, Minturn.
- Gilman**—See K04BG, Minturn.
- Gilman**—See K06BM, Minturn.
- Glen Haven**—K03EM, Syncom Media Group Inc., Suite 116, 3 Dunwoody Park, Dunwoody, GA 30338 (KWGN-TV Ch. 2 Denver)—1-w, lat. 40° 27' 23", long. 105° 26' 59".
- Glen Haven**—K08IS, Syncom Media Group Inc., Suite 116, 3 Dunwoody Park, Dunwoody, GA 30338 (KCNC-TV Ch. 4 Denver)—1-w, lat. 40° 27' 23", long. 105° 26' 59".
- Glen Haven (unincorporated village)**—K10JY, Syncom Media Group Inc., Suite 116, 3 Dunwoody Park, Dunwoody, GA 30338 (KMGH-TV Ch. 7 Denver)—1-w, lat. 40° 27' 23", long. 105° 26' 59".
- Glen Haven (unincorporated village)**—K12KP, Syncom Media Group Inc., Suite 116, 3 Dunwoody Park, Dunwoody, GA 30338 (KUSA-TV Ch. 9 Denver)—1-w, lat. 40° 27' 23", long. 105° 26' 59".
- Glen Haven (unincorporated village)**—K13ON, Syncom Media Group Inc., Suite 116, 3 Dunwoody Park, Dunwoody, GA 30338 (KRMA-TV Ch. 6 Denver)—1-w, lat. 40° 27' 34", long. 105° 27' 48".
- Glenwood (rural area) & No Name Creek**—K06LX, Garfield County, Box 640, Glenwood Springs, CO 81601 (KRMA-TV Ch. 6 Denver)—10-w, lat. 39° 32' 38", long. 107° 17' 59".
- Glenwood Springs**—K05HE, Garfield County, Box 640, Glenwood Springs, CO 81601 (KWGN-TV Ch. 2 Denver)—10-w, lat. 39° 32' 38", long. 107° 17' 59".
- Glenwood Springs**—K09DC, Garfield County, Box 640, Glenwood Springs, CO 81601 (KUSA-TV Ch. 9 Denver)—10-w, lat. 39° 32' 38", long. 107° 17' 59".
- Glenwood Springs**—See K13AO, New Castle.
- Glenwood Springs**—K34EI, 31 Licensee Inc., 501 Wazee St., Boulder, CO 80204 (KDVR Ch. 31 Denver)—100-w, lat. 39° 32' 36", long. 107° 17' 49". Note: Licensed as LPTV.
- Glenwood Springs**—K65CK, Pikes Peak Bcstg. Co., Box 1457, Colorado Springs, CO 80901-1457 (KJCT-TV Ch. 8 Grand Junction)—100-w, lat. 39° 32' 38", long. 107° 17' 59". Note: Licensed as LPTV.
- Glenwood Springs & rural area**—K07GD, W. Russell Withers Jr., Box 789, Grand Junction, CO 81502 (KREG-TV Ch. 3 Glenwood Springs)—10-w, lat. 39° 33' 48", long. 107° 18' 59".
- Glenwood Springs & rural areas SE**—K11DI, Garfield County, Box 640, Glenwood Springs, CO 81601 (KCNC-TV Ch. 4 Denver)—1-w, lat. 39° 32' 38", long. 107° 17' 59".
- Goeder**—See K08EK, Blue Mountain.
- Goeder**—See K09PE, Staley.
- Goeder**—See K10DY, Blue Mountain.
- Goeder**—See K11PI, Staley.
- Goeder**—See K12EE, Blue Mountain.
- Gore Pass**—See K03CF, Blue River Valley.
- Gore Pass & Blue River Valley**—K56AT, Moffat County, County Courthouse, Craig, CO 81625 (KUSA-TV Ch. 9 Denver)—100-w, lat. 40° 00' 00", long. 106° 26' 26".
- Granada**—K07LP, Granada TV Assn., 12 N. Main, Granada, CO 81041 (KSNH-TV Ch. 11 Garden City, KS)—1-w, lat. 38° 37", long. 102° 19' 15".
- *Grand Junction**—K16DC, Victory Communications Inc., 2040 Hawley Dr., Los Angeles, CA 92084 (KTBN-TV Ch. 40 Santa Los Angeles, CA)—912-w, lat. 39° 00", long. 108° 44' 41".
- *Grand Junction**—K21EC, U. of Southern Colorado, 2200 Bonforte Blvd., Pueblo, CO 81001 (KTSC Ch. 8 Pueblo-Colo Springs)—1000-w, lat. 39° 05' 21", long. 108° 13' 23".
- *Grand Junction**—K27CO, Western Sky Communications Ltd., Suite 1600, 11 Broadway, Denver, CO 80202 (KBYL-TV Ch. 11 Provo, UT)—1000-w, lat. 39° 21", long. 108° 13' 37".
- Grand Junction, Palisade, Fruita, Mack & Loma**—K63EI, Mesa County, 20000-5005, Grand Junction, CO 81501 (KCNC-TV Ch. 4 Denver)—100-w, lat. 39° 03' 56", long. 108° 44' 50".
- Grand Junction, Palisade, Fruita, Mack & Loma**—K65CE, Mesa County, Box 20000-5005, Grand Junction, CO 81501 (KWGN-TV Ch. 2 Denver)—100-w, lat. 39° 03' 56", long. 108° 44' 50".
- Grand Junction, Palisade, Fruita, Mack & Loma**—K67CJ, Mesa County, Box 20000-5005, Grand Junction, CO 81501 (KRMA-TV Ch. 6 Denver)—100-w, lat. 39° 03' 56", long. 108° 44' 50".
- Grand Junction, Red Lands, Collbran, De Beque & Skyway**—K39AF, Mesa County, Box 20000-5005, Grand Junction, CO 81501 (KWGN-TV Ch. 2 Denver)—100-w, lat. 39° 05' 20", long. 108° 13' 35".
- Grand Junction, Red Lands, Collbran, De Beque & Skyway**—K41AE, Mesa County, Box 20000-5005, Grand Junction, CO 81501 (KRMA-TV Ch. 6 Denver)—100-w, lat. 39° 05' 20", long. 108° 13' 25".
- Grand Junction, Red Lands, Collbran, De Beque & Skyway**—K43AB, Mesa County, Box 20000-5005, Grand Junction, CO 81501 (KCNC-TV Ch. 4 Denver)—100-w, lat. 39° 05' 20", long. 108° 13' 25".
- Grand Lake**—K08GW, Town of Grand Lake, Box 6, 315 Pitkin, Grand Lake, CO 80447 (KGWN-TV Ch. 5 Cheyenne, WY)—1-w, lat. 40° 14' 21", long. 105° 49' 05".

Lake—K11ET, Grand Lake Metropolitan Recreation District, Box 590, Grand Lake, CO 80447-0590 (KWGN-TV Ch. 2 Denver)—10-w, lat. 40° 13' 00", long. 106° 51' 51".

Lake—K13EL, Grand Lake Metropolitan Recreation District, Box 590, Grand Lake, CO 80447-0590 (KCNC-TV Ch. 4 Denver)—10-w, lat. 40° 13' 00", long. 106° 51' 51".

Valley—K02HW, W. Russell Withers Jr., Box 789, Grand Junction, CO 81502 (KREG-TV Ch. 3 Glenwood Springs)—10-w, lat. 39° 25' 48", long. 107° 57' 10".

Valley—K11PR, Garfield County, Box 640, Glenwood Springs, CO 81601 (KSN-TV Ch. 2 Denver)—5-w, lat. 39° 21' 14", long. 107° 57' 57".

Valley—K13QZ, Garfield County, Box 640, Glenwood Springs, CO 81601 (KAA-TV Ch. 6 Denver)—10-w, lat. 39° 21' 14", long. 107° 57' 57".

Valley & Morrisiana Mesa—K13QZ, Garfield County, Box 640, Glenwood Springs, CO 81601 (KUSA-TV Ch. 4 Denver)—1-w, lat. 39° 26' 34", long. 107° 57' 57".

Valley & Morrisiana Mesa—K13QZ, Garfield County, Box 640, Glenwood Springs, CO 81601 (KUSA-TV Ch. 9 Denver)—10-w, lat. 39° 26' 34", long. 107° 57' 57".

Valley—See K04GM, Divide Creek.

Valley—See K06GW, Divide Creek.

Mountain Reservoir, Parshall Reservoir—K11HV, Green Mountain TV Assn. Inc., Kremmling, CO (KCNC-TV Ch. 4 Denver)—5-w, lat. 39° 55' 42", long. 106° 16' 10".

Gunnison—K02IZ, Gunnison County Metropolitan Recreation District, Box 1382, Gunnison, CO 81230 (KWGN-TV Ch. 2 Denver)—10-w, lat. 38° 31' 25", long. 106° 54' 20".

Gunnison—K04DH, Gunnison County Metropolitan Recreation District, Box 1382, Gunnison, CO 81230 (KUSA-TV Ch. 9 Denver)—1-w, lat. 38° 31' 25", long. 106° 54' 20". Note: Licensed as LPTV.

Gunnison—K06HN, Gunnison County Metropolitan Recreation District, Box 1382, Gunnison, CO 81230 (KTSC Ch. 8 Pueblo-CO Springs)—1-w, lat. 38° 31' 25", long. 106° 54' 20".

Gunnison—K09TH, Gunnison County Metropolitan Recreation District, Box 1382, Gunnison, CO 81230 (KWGN-TV Ch. 2 Denver)—10-w, lat. 38° 31' 25", long. 106° 54' 20".

Gunnison—K13AV, Gunnison County Metropolitan Recreation District, Box 1382, Gunnison, CO 81230 (KDVR Ch. 31 Denver)—10-w, lat. 38° 31' 25", long. 106° 54' 20".

ver)—10-w, lat. 38° 31' 25", long. 106° 54' 20".

***Gunnison**—K27CP, Western Slope Communications Ltd., Suite 1600, 1625 Broadway, Denver, CO 80202—100-w, lat. 38° 31' 25", long. 106° 54' 20".

Gunnison & Gunnison Valley rural area—K07BE, Gunnison County Metropolitan Recreation District, Box 1382, Gunnison, CO 81230 (KOAA-TV Ch. 5 Pueblo-CO Springs)—1-w, lat. 38° 31' 25", long. 106° 54' 20".

Gunnison & Gunnison Valley rural area—K11AT, Gunnison County Metropolitan Recreation District, Box 1382, Gunnison, CO 81230 (KREX-TV Ch. 5 Grand Junction)—10-w, lat. 38° 31' 25", long. 106° 54' 20".

Gunnison Valley—See K07BE, Gunnison.

Gunnison Valley—See K11AT, Gunnison.

Gypsum—See K07DB, Wolcott.

Gypsum—See K10DG, Wolcott.

Gypsum—See K13DE, Wolcott.

Gypsum—See K40DA, Eagle.

Gypsum, Dotsero, Gypsum Valley & Rifland—K81BH, Eagle Valley TV Corp., Eagle, CO (KUSA-TV Ch. 9 Denver)—20-w, lat. 39° 44' 00", long. 106° 44' 00".

Gypsum Valley—See K81BH, Gypsum.

Hamilton—K09GO, Moffat County, County Courthouse, Craig, CO 81625 (KCNC-TV Ch. 4 Denver)—1-w, lat. 40° 19' 54", long. 107° 35' 54".

Hartsel—See K62BU, Lake George.

Hartsel—K66AW, Gunnison County Metropolitan Recreation District, Box 1382, Gunnison, CO 81230 (KWGN-TV Ch. 2 Denver)—100-w, lat. 39° 02' 57", long. 105° 30' 45".

Hartsel—K68AR, Chaffee County TV Translator Assn., Box 325, Salida, CO 81201 (KCNC-TV Ch. 4 Denver)—100-w, lat. 39° 02' 57", long. 105° 30' 45".

Hartsel—K70FL, Chaffee County TV Translator Assn., Box 325, Salida, CO 81201 (KMGH-TV Ch. 7 Denver)—100-w, lat. 39° 02' 57", long. 105° 30' 45".

Hartsel, Antero Junction & Eleven Mile Reservoir—K64AQ, Gunnison County Metropolitan Recreation District, Box 1382, Gunnison, CO 81230 (KUSA-TV Ch. 9 Denver)—100-w, lat. 39° 02' 57", long. 105° 30' 45".

Haxtun—K47DE, Region 1 Translator Assn., 720 W. 4th, Julesburg, CO 80737—lat. 40° 38' 57", long. 102° 40' 59".

Haxtun—K49AF, Region 1 Translator Assn., 720 W. 4th, Julesburg, CO 80737 (KWGN-TV Ch. 2 Denver)—100-w, lat. 40° 38' 47", long. 102° 40' 59".

Haxtun—K51AI, Region 1 Translator Assn., 720 W. 4th, Julesburg, CO 80737 (KCNC-TV Ch. 4 Denver)—100-w, lat. 40° 38' 47", long. 102° 40' 59".

Haxtun—K53AJ, Region 1 Translator Assn., 720 W. 4th, Julesburg, CO 80737 (KRMA-TV Ch. 6 Denver)—100-w, lat. 40° 39' 23", long. 102° 49' 21".

Haxtun—K55CD, Region 1 Translator Assn., 720 W. 4th, Julesburg, CO 80737 (KUSA-TV Ch. 9 Denver)—100-w, lat. 40° 38' 47", long. 102° 40' 59".

Hayden—K06CE, Yampa Valley TV Assn., 561 Russell St., Craig, CO 81625 (KCNC-TV Ch. 4 Denver)—10-w, lat. 40° 31' 16", long. 107° 17' 51".

Hayden—K09NX, Yampa Valley TV Assn., 561 Russell St., Craig, CO 81625 (KMGH-TV Ch. 7 Denver)—10-w, lat. 40° 31' 16", long. 107° 17' 51".

Hayden—K19CF, Routt County, Box 773598, Steamboat Springs, CO 80477 (KSBS-TV Ch. 24 Steamboat Springs)—lat. 40° 31' 15", long. 107° 17' 46".

Heeney—K13VY, Green Mountain TV Assn. Inc., Blue River Rte. 82A, Dillon, CO 80435 (KUSA-TV Ch. 9 Denver)—10-w, lat. 39° 55' 42", long. 106° 16' 10".

Hermosa—See K68AZ, Durango.

Hiawatha & rural area—K11FR, Moffat County, County Courthouse, Craig, CO 81625 (KCNC-TV Ch. 4 Denver)—1-w, lat. 40° 59' 30", long. 108° 36' 30".

Hoehne—K03DO, Valley Metropolitan Recreation District, Branson Star Rte. 10, Trinidad, CO 81082 (KRDO-TV Ch. 13 Colorado Springs-Pueblo)—1-w, lat. 37° 08' 35", long. 104° 26' 40".

Hoehne—K07HK, Valley Metropolitan Recreation District, Branson Star Rte. 10, Trinidad, CO 81082 (KKTU Ch. 11 Colorado Springs-Pueblo)—1-w, lat. 37° 08' 35", long. 104° 26' 40".

Hoehne—K09HU, Valley Metropolitan Recreation District, Branson Star Rte. 10, Trinidad, CO 81082 (KOAA-TV Ch. 5 Pueblo-CO Springs)—1-w, lat. 37° 08' 35", long. 104° 26' 40".

Hoehne—See K69CX, Trinidad.

Holly—K02HA, Holly TV Inc., 211 S. Main, Holly, CO 81047 (KBSD-TV Ch. 6 Ensign, KS)—1-w, lat. 37° 59' 34", long. 102° 07' 33".

Holly—K04HA, Holly TV Inc., 211 S. Main, Holly, CO 81047 (KUPK-TV Ch. 13 Garden City, KS)—1-w, lat. 38° 03' 28", long. 102° 06' 38".

Holly—K08BU, Holly TV Inc., 211 S. Main, Holly, CO 81047 (KSNG Ch. 11 Garden City, KS)—1-w, lat. 37° 59' 34", long. 102° 07' 33".

***Holyoke**—K61EC, Region 1 Translator Assn., 720 W. 4th, Julesburg, CO 80737 (KMGH-TV Ch. 7 Denver)—100-w, lat. 40° 30' 51", long. 102° 21' 32".

Holyoke—K63BL, Region 1 Translator Assn., 720 W. 4th, Julesburg, CO 80737 (KWGN-TV Ch. 2 Denver)—100-w, lat. 40° 30' 51", long. 102° 21' 32".

Holyoke—K65BO, Region 1 Translator Assn., 720 W. 4th, Julesburg, CO 80737 (KCNC-TV Ch. 4 Denver)—100-w, lat. 40° 30' 51", long. 102° 21' 32".

Holyoke—K67BU, Region 1 Translator Assn., 720 W. 4th, Julesburg, CO 80737 (KRMA-TV Ch. 6 Denver)—100-w, lat. 40° 30' 51", long. 102° 21' 32".

Hotchkiss—See K09QA, Paonia.

Hotchkiss & Crawford—K13ML, W. Russell Withers Jr., Box 789, Grand Junction, CO 81502 (KREY-TV Ch. 10 Montrose)—10-w, lat. 38° 42' 48", long. 107° 36' 42".

Howard—K04IC, Pleasant Valley TV Club, Box 338, Star Rte., Howard, CO 81233 (KRDO-TV Ch. 13 Colorado Springs-Pueblo)—1-w, lat. 38° 25' 58", long. 105° 48' 08".

Howard—K07BU, Pleasant Valley TV Club, Box 338, Star Rte., Howard, CO 81233 (KOAA-TV Ch. 5 Pueblo-CO Springs)—1-w, lat. 38° 26' 28", long. 105° 50' 41".

***Howard**—K61CK, Fremont School District No. 3, Box 385, Cotopaxi, CO 81223 (KTSC Ch. 8 Pueblo-CO Springs)—1-w, lat. 38° 25' 58", long. 105° 48' 08".

Idalia & South Yuma County rural areas—K46AD, Region 1 Translator Assn., 720 W. 4th, Julesburg, CO 80737 (KWGN-TV Ch. 2 Denver)—100-w, lat. 39° 42' 59", long. 102° 28' 50".

Idalia & South Yuma County rural areas—K48AJ, Region 1 Translator Assn., 720 W. 4th, Julesburg, CO 80737 (KCNC-TV Ch. 4 Denver)—100-w, lat. 39° 42' 59", long. 102° 28' 50".

Idalia & South Yuma County rural areas—K50AF, Region 1 Translator Assn., 720 W. 4th, Julesburg, CO 80737 (KRMA-TV Ch. 6 Denver)—100-w, lat. 39° 42' 59", long. 102° 28' 50".

Idalia & South Yuma County rural areas—K52AI, Region 1 Translator Assn., 720 W. 4th, Julesburg, CO 80737 (KUSA-TV Ch. 9 Denver)—100-w, lat. 39° 42' 59", long. 102° 28' 50".

Idalia & South Yuma County rural areas—K54AL, Region 1 Translator Assn., 720 W. 4th, Julesburg, CO 80737 (KTVS

Translators—Colorado

- Ch. 3 Sterling)—100-w, lat. 39° 42' 59", long. 102° 28' 50".
- *Ignacio**—K15EA, U. of Southern Colorado, 2200 Bonforte Blvd., Pueblo, CO 81001 (KTSC Ch. 8 Pueblo-Colorado Springs)—1-w, lat. 37° 05' 51", long. 107° 37' 32".
- Ignacio**—See K42DI, Bayfield.
- Ignacio**—See K61BO, Bayfield.
- Ignacio**—See K63BN, Bayfield.
- Ignacio**—See K65CI, Bayfield.
- Ignacio**—See K67CM, Bayfield.
- Ismay Canyon**—K020U, Southwest Colorado TV Translator Assn., Box 158, Cortez, CO 81321 (KWGN-TV Ch. 2 Denver)—1-w, lat. 37° 15' 08", long. 108° 41' 16". Note: Licensed as LPTV.
- Ismay Canyon**—K0400, Southwest Colorado TV Translator Assn., Box 158, Cortez, CO 81321 (KUSA-TV Ch. 9 Denver)—1-w, lat. 37° 15' 08", long. 108° 41' 16". Note: Licensed as LPTV.
- Ismay Canyon**—K05JW, Southwest Colorado TV Translator Assn., Box 158, Cortez, CO 81321 (KRMA-TV Ch. 6 Denver)—10-w, lat. 37° 15' 08", long. 108° 41' 16". Note: Licensed as LPTV.
- Ismay Canyon**—K10NY, Southwest Colorado TV Translator Assn., Box 158, Cortez, CO 81321 (KMGH-TV Ch. 7 Denver)—1-w, lat. 37° 15' 08", long. 108° 41' 16". Note: Licensed as LPTV.
- Ismay Canyon**—NEW, Ch. 13, Southwest Colorado TV Translator Assn., Box 158, Cortez, CO 81321 (KMGH-TV Ch. 7 Denver)—lat. 37° 15' 08", long. 108° 41' 16".
- Jack's Cabin**—K02GH, Gunnison County Metropolitan Recreation District, Box 1382, Gunnison, CO 81230 (KREX-TV Ch. 5 Grand Junction)—1-w, lat. 38° 42' 47", long. 106° 48' 36".
- Jack's Cabin**—K05EJ, Gunnison County Metropolitan Recreation District, Box 1382, Gunnison, CO 81230 (KOAA-TV Ch. 5 Pueblo-Colorado Springs)—1-w, lat. 38° 42' 47", long. 106° 48' 36".
- Jack's Cabin**—K09SJ, Gunnison County Metropolitan Recreation District, Box 1382, Gunnison, CO 81230 (KUSA-TV Ch. 9 Denver)—1-w.
- *Jack's Cabin**—K16DR, Town of Crested Butte, 308 3rd St., Crested Butte, CO 81224—20-w, lat. 38° 42' 47", long. 106° 48' 36".
- Jack's Cabin**—K67CQ, Gunnison County Metropolitan Recreation District, Box 1382, Gunnison, CO 81230 (KREX-TV Ch. 5 Grand Junction)—20-w, lat. 38° 42' 47", long. 106° 48' 36".
- Jack's Cabin & adjacent area**—K65CR, Gunnison County Metropolitan Recreation District, Box 1382, Gunnison, CO 81230 (KWGN-TV Ch. 2 Denver)—20-w, lat. 38° 43' 45", long. 106° 47' 53".
- Jack's Cabin area**—K08HC, Gunnison County Metropolitan Recreation District, Box 1382, Gunnison, CO 81230 (KUSA-TV Ch. 9 Denver)—10-w, lat. 38° 42' 47", long. 106° 48' 36".
- Jack's Cabin area**—K69BU, Gunnison County Metropolitan Recreation District, Box 1382, Gunnison, CO 81230 (KTSC Ch. 8 Pueblo-Colorado Springs)—20-w, lat. 38° 43' 45", long. 106° 47' 53".
- *Jackson County (rural SW)**—K11PZ, Jackson County, 396 Lafever St., Walden, CO 80480 (KUSA-TV Ch. 9 Denver)—1-w, lat. 40° 20' 19", long. 106° 19' 14".
- Jackson County (rural SW)**—K13RB, Jackson County, 396 Lafever St., Walden, CO 80480 (KCNC-TV Ch. 4 Denver)—1-w, lat. 40° 20' 15", long. 106° 19' 15".
- Jackson County (rural SW)**—K69CW, Jackson County, 396 Lafever St., Walden, CO 80480 (KRMA-TV Ch. 6 Denver)—1-w, lat. 40° 20' 15", long. 106° 19' 15".
- *Jackson County SW**—K20BX, Jackson County, 396 Lafever St., Walden, CO 80480 (KMGH-TV Ch. 7 Denver)—1-w, lat. 40° 20' 15", long. 106° 19' 15".
- Jackson County SW**—K22DT, Jackson County, 396 Lafever St., Walden, CO 80480—lat. 40° 20' 15", long. 106° 19' 15".
- Julesburg**—K31AB, Region 1 Translator Assn., 720 W. 4th, Julesburg, CO 80737 (KWGN-TV Ch. 2 Denver)—100-w, lat. 40° 54' 18", long. 102° 22' 30".
- Julesburg**—K35AB, Region 1 Translator Assn., 720 W. 4th, Julesburg, CO 80737 (KCNC-TV Ch. 4 Denver)—100-w, lat. 40° 54' 18", long. 102° 22' 30".
- Julesburg**—K39AC, Region 1 Translator Assn., 720 W. 4th, Julesburg, CO 80737 (KRMA-TV Ch. 6 Denver)—100-w, lat. 40° 54' 18", long. 102° 22' 30".
- Julesburg**—K41AB, Region 1 Translator Assn., 720 W. 4th, Julesburg, CO 80737 (KUSA-TV Ch. 9 Denver)—100-w, lat. 40° 54' 18", long. 102° 22' 30".
- Julesburg**—K43BY, Region 1 Translator Assn., 720 W. 4th, Julesburg, CO 80737 (KMGH-TV Ch. 7 Denver)—100-w, lat. 40° 54' 18", long. 102° 22' 30".
- La Jara**—See K55CL, Alamosa.
- La Jara**—See K57CB, Romeo.
- La Jara**—See K59BG, Romeo.
- La Jara**—See K61AZ, Romeo.
- La Jara**—See K63AN, Romeo.
- La Jara**—See K65AS, Romeo.
- La Jara**—See K67AK, Romeo.
- La Junta**—K35DZ, Full Gospel Outreach Inc., No. 111, 5050 Edison Ave., Colorado Springs, CO 80915 (KTBN-TV Ch. 40 Santa Ana-Los Angeles, CA)—100-w, lat. 37° 58' 52", long. 103° 33' 03". Requests modification of CP to lat. 37° 56' 47", long. 103° 32' 39". BMMPTT-9402101C.
- La Veta**—K03FR, U. of Southern Colorado, 2200 Bonforte Blvd., Pueblo, CO 81001 (KTSC Ch. 8 Pueblo-Colorado Springs)—1-w, lat. 37° 30' 00", long. 105° 00' 27".
- La Veta & rural area**—K07EL, La Veta TV Assn., Box 65, La Veta, CO 81055 (KKTU Ch. 11 Colorado Springs-Pueblo)—1-w, lat. 37° 30' 00", long. 105° 00' 06".
- La Veta & rural area**—K09EM, La Veta TV Assn., Box 65, La Veta, CO 81055 (KRDO-TV Ch. 13 Colorado Springs-Pueblo)—1-w, lat. 37° 30' 00", long. 105° 00' 06".
- Lake City**—K08GV, Hinsdale County Chamber of Commerce Inc., Box 430, Lake City, CO 81235 (KOAA-TV Ch. 5 Pueblo-Colorado Springs)—1-w, lat. 38° 03' 16", long. 107° 14' 17".
- Lake City**—K10EA, Hinsdale County Chamber of Commerce Inc., Box 430, Lake City, CO 81235 (KREX-TV Ch. 5 Grand Junction)—1-w, lat. 37° 59' 56", long. 107° 19' 35".
- Lake City & rural area**—K12KV, Hinsdale County Chamber of Commerce Inc., Box 430, Lake City, CO 81235 (KUSA-TV Ch. 9 Denver)—1-w, lat. 37° 59' 35", long. 107° 19' 30".
- Lake City, South Summer Home & Resort area**—K04HG, Hinsdale County Chamber of Commerce Inc., Box 430, Lake City, CO 81235 (KOAA-TV Ch. 5 Pueblo-Colorado Springs)—1-w, lat. 37° 59' 35", long. 107° 19' 30".
- Lake Fork**—See K02IK, Gateview.
- Lake George & Florissant**—K11MT, Lake George Volunteer Fire Dept., Box 127, Lake George, CO 80827 (KMGH-TV Ch. 7 Denver)—1-w, lat. 38° 59' 10", long. 105° 21' 05".
- Lake George, Florissant & Tarryall Canyon**—K03FP, Lake George Volunteer Fire Dept., Box 127, Lake George, CO 80827 (KUSA-TV Ch. 9 Denver)—1-w, lat. 38° 59' 10", long. 105° 21' 05".
- Lake George, Florissant & Tarryall Canyon**—K13EO, Lake George Volunteer Fire Dept., Box 127, Lake George, CO 80827 (KOAA-TV Ch. 5 Pueblo-Colorado Springs; KCNC-TV Ch. 4 Denver)—1-w, lat. 38° 59' 10", long. 105° 21' 05".
- Lake George, Florissant, Hartsel, Park County & Teller County**—K62BU, Five County Public Telecommunications
- Project, Box 143, Lake George, CO (KRMA-TV Ch. 6 Denver)—100-39° 03' 01", long. 105° 30' 50".
- Lamar**—K03BA, City of Lamar, Box 103 N. 2nd, Lamar, CO 81052 (KKTV Ch. 11 Colorado Springs-Pueblo)—1-w, lat. 38° 03' 35", long. 102° 39' 04".
- Lamar**—K07DH, City of Lamar, Box 103 N. 2nd, Lamar, CO 81052 (KRTV Ch. 13 Colorado Springs-Pueblo)—lat. 38° 03' 35", long. 102° 39' 04".
- Lamar**—K09DH, City of Lamar, Box 103 N. 2nd, Lamar, CO 81052 (KODV Ch. 5 Pueblo-Colorado Springs)—w, lat. 38° 03' 35", long. 102° 39' 04".
- *Lamar**—K18EJ, Sangre de Cristo Communications Inc., 2200 7th Ave., Pueblo, CO 81005 (KOAA-TV Ch. 5 Pueblo-Colorado Springs)—100-w, lat. 38° 03' 35", long. 102° 39' 04".
- *Lamar**—K42EA, Full Gospel Outreach, No. 111, 5050 Edison Ave., Colorado Springs, CO 80915 (KTBN-TV Ch. 40 Santa Ana-Los Angeles, CA)—100-w, lat. 38° 02' 13", long. 102° 36' 02".
- Lamar & rural area**—K53AA, Prowers County, Prowers County Courthouse, mar, CO 81052 (KOAA-TV Ch. 5 Pueblo-Colorado Springs)—100-w, lat. 38° 05", long. 102° 26' 10".
- Lamar & rural area**—K55AK, Prowers County, Prowers County Courthouse, mar, CO 81052 (KKTU Ch. 11 Colorado Springs-Pueblo)—100-w, lat. 38° 05", long. 102° 26' 10".
- Lamar & rural area**—K57AG, Prowers County, Prowers County Courthouse, mar, CO 81052 (KRDO-TV Ch. 13 Colorado Springs-Pueblo)—100-w, lat. 38° 02' 05", long. 102° 26' 10".
- Lamar & rural area**—K59AH, Prowers County, Prowers County Courthouse, mar, CO 81052 (KTSC Ch. 8 Pueblo-Colorado Springs)—100-w, lat. 38° 02' 05", long. 102° 26' 10".
- Las Animas & rural area**—K63AF, B. County, County Courthouse, Las Animas, CO 81054 (KOAA-TV Ch. 5 Pueblo-Colorado Springs)—100-w, lat. 38° 01' 15", long. 102° 59' 10".
- Las Animas & rural area**—K65AJ, B. County, County Courthouse, Las Animas, CO 81054 (KKTU Ch. 11 Colorado Springs-Pueblo)—100-w, lat. 38° 01' 15", long. 102° 59' 10".
- Las Animas & rural area**—K67AH, B. County, County Courthouse, Las Animas, CO 81054 (KRDO-TV Ch. 13 Colorado Springs-Pueblo)—100-w, lat. 38° 01' 15", long. 102° 59' 10".
- Las Animas & rural area**—K69AN, B. County, County Courthouse, Las Animas, CO 81054 (KTSC Ch. 8 Pueblo-Colorado Springs)—100-w, lat. 38° 01' 15", long. 102° 59' 10".

Crawford & Clearfork area—
W. Russell Withers Jr., Box 789,
Junction, CO 81502 (KOAA-TV Ch.
Pueblo-Colorado Springs)—1-w, lat.
39° 2' 34", long. 107° 39' 29".

Clearfork—K03CD, Lake County TV-FM
Box 44, Leadville, CO 80461 (KRMA-
TV Ch. 6 Denver)—10-w, lat. 39° 15' 48",
long. 106° 10' 57".

Clearfork—K05CK, Lake County TV-FM
Box 44, Leadville, CO 80461 (KWGN-
TV Ch. 2 Denver)—10-w, lat. 39° 15' 54",
long. 106° 11' 01".

Clearfork—K08ER, Lake County TV-FM
Box 44, Leadville, CO 80461 (KCNC-
TV Ch. 4 Denver)—10-w, lat. 39° 16' 15",
long. 106° 11' 11".

Clearfork—K11GM, Lake County TV-FM
Box 44, Leadville, CO 80461 (KMGH-
TV Ch. 7 Denver)—10-w, lat. 39° 15' 52",
long. 106° 10' 54".

Clearfork—K13GI, Lake County TV-FM
Box 44, Leadville, CO 80461 (KUSA-
TV Ch. 9 Denver)—10-w, lat. 39° 15' 52",
long. 106° 10' 54".

Clearfork—See K81BI, Buena Vista.

Clearfork—See K06AM, Cimarron.

Clearfork County—See K15AB, Peetz.

Clearfork County—See K17AB, Peetz.

Clearfork County—See K19AB, Peetz.

Clearfork County—See K21AD, Peetz.

Clearfork County (rural)—See K23AB, Ster-

Clearfork County (rural)—See K25AF, Ster-

Clearfork County (rural)—See K27AG,

Clearfork County (rural)—See K29AC,

Clearfork County (rural)—See K63EI, Grand Junction.

Clearfork County (rural)—See K65CE, Grand Junction.

Clearfork County (rural)—See K67CJ, Grand Junction.

Clearfork Ranch—See K11IF, Weiland Ranch.

Clearfork & Upper Frying Pan River

—K03AJ, Frying Pan TV Assn., 506 E.
St., Aspen, CO 81611 (KREX-TV Ch.
Grand Junction)—1-w, lat. 39° 22' 15",
long. 106° 50' 00".

Clearfork & Upper Frying Pan River

—K11LM, Roaring Fork TV Assn. Inc.,
E. Main St., Aspen, CO 81611 (KUSA-
TV Ch. 9 Denver)—1-w, lat. 39° 22' 15",
long. 106° 50' 00".

Clearfork—See K22CU, Cortez.

Lower Gypsum Creek—See K65AK, East
Cottonwood Pass.

Lower Piceance Creek—K07WH, Rio
Blanco County TV Assn., 17497 Hwy. 64,
Rangely, CO 81648—1-w, lat. 39° 58'
14", long. 108° 11' 29".

Lower Piceance Creek—K11TV, Rio
Blanco County TV Assn., Box 1047,
Meeker, CO 81641 (KMGH-TV Ch. 7 Den-
ver)—1-w, lat. 39° 58' 44", long. 108° 11'
29".

Lower Piceance Creek—K13WY, Rio
Blanco County TV Assn., 17497 Hwy. 64,
Rangely, CO 81648 (KUSA-TV Ch. 9 Den-
ver)—1-w, lat. 39° 58' 14", long. 108° 11'
29".

Lower Piceance Creek (rural area)—
K03HG, Rio Blanco County TV Assn.,
17497 Hwy. 64, Rangely, CO 81648
(KWGN-TV Ch. 2 Denver)—1-w, lat. 39°
58' 14", long. 108° 11' 29".

Lower Quartz Creek—See K41DU, Par-
lin.

Lower Quartz Creek—See K61DC, Par-
lin.

Lower Quartz Creek—See K63CX, Parlin.

**Lower Snake River, CO & Baggs,
WY**—K08BM, Moffat County, County Court-
house, Craig, CO 81625 (KCNC-TV Ch. 4
Denver)—1-w, lat. 40° 55' 35", long. 107°
28' 40".

Mack—See K63EI, Grand Junction.

Mack—See K65CE, Grand Junction.

Mack—See K67CJ, Grand Junction.

Madden Peak—See K09DM, Cortez.

Manassa—See K55CL, Alamosa.

Manassa—See K57CB, Romeo.

Manassa—See K59BG, Romeo.

Manassa—See K61AZ, Romeo.

Manassa—See K63AN, Romeo.

Manassa—See K65AS, Romeo.

Manassa—See K67AK, Romeo.

Mancos—See K11LP, Cortez.

Mancos—See K16CT, Cortez.

Mancos—See K18DR, Cortez.

Mancos—See K20DI, Cortez.

Mancos—See K22CU, Cortez.

Mancos—K31CT, Southwest Colorado TV
Translator Assn., Box 158, Cortez, CO
81321—lat. 37° 21' 58", long. 108° 08'
42". Channel America. Note: Licensed as
LPTV.

Mancos—See K53DR, Cortez.

Manitou Springs—K03AO, City of Mani-
tou Springs, 606 Manitou Ave., Manitou
Springs, CO 80829 (KKTV Ch. 11 Colo-
rado Springs-Pueblo)—1-w, lat. 38° 51'
50", long. 104° 54' 15".

Manitou Springs—K06BI, City of Manitou
Springs, 606 Manitou Ave., Manitou
Springs, CO 80829 (KRDO-TV Ch. 13
Colorado Springs-Pueblo)—1-w, lat. 38°
51' 50", long. 104° 54' 15".

Manitou Springs—K07PA, U. of Southern
Colorado, 2200 Bonforte Blvd., Pueblo, CO
81001 (KTSC Ch. 8 Pueblo-Colorado
Springs)—10-w, lat. 38° 51' 50", long.
104° 54' 15".

Manitou Springs—K09LH, City of Mani-
tou Springs, 606 Manitou Ave., Manitou
Springs, CO 80829 (KOAA-TV Ch. 5
Pueblo-Colorado Springs)—1-w, lat. 38°
51' 50", long. 104° 54' 15".

Marvine Creek rural area—K39DD, Rio
Blanco County TV Assn., 17497 Hwy. 64,
Rangely, CO 81648 (KCNC-TV Ch. 4 Den-
ver)—20-w, lat. 40° 02' 41", long. 107°
30' 22".

***Marvine Creek rural area**—K48EC, Rio
Blanco County TV Assn., 17497 Hwy. 64,
Rangely, CO 81648—20-w, lat. 40° 02'
41", long. 107° 30' 21".

Marvine Creek rural area—K50AS, Rio
Blanco County TV Assn., 17497 Hwy. 64,
Rangely, CO 81648 (KUSA-TV Ch. 9 Den-
ver)—20-w, lat. 40° 02' 41", long. 107°
30' 22".

Marvine Creek rural area—K67EF, Rio
Blanco County TV Assn., 17497 Hwy. 64,
Rangely, CO 81648 (KMGH-TV Ch. 7 Den-
ver)—10-w, lat. 40° 02' 41", long. 107°
30' 22".

Marvine Creek rural area—K69GJ, Rio
Blanco County TV Assn., 17497 Hwy. 64,
Rangely, CO 81648 (KRMA-TV Ch. 6 Den-
ver)—20-w, lat. 40° 02' 41", long. 107°
30' 22".

Masonic Park—See K02EX, South Fork.

Masonic Park rural area—K07FI,
Creede TV Assn., Box 746, Plevna, MT
59344 (KRQE Ch. 13 Albuquerque, NM)—
1-w, lat. 37° 41' 07", long. 106° 39' 19".

Masonic Park rural area—K09BD,
Creede TV Assn., Box 746, Plevna, MT
59344 (KOAA-TV Ch. 5 Pueblo-Colorado
Springs)—1-w, lat. 37° 41' 07", long.
106° 39' 19".

Maybell—K08EC, Moffat County, County
Courthouse, Craig, CO 81625 (KCNC-TV
Ch. 4 Denver)—1-w, lat. 40° 27' 15",
long. 108° 01' 47".

Maybell & rural area—K10EW, Moffat
County, County Courthouse, Craig, CO
81625 (KMGH-TV Ch. 7 Denver)—1-w,
lat. 40° 27' 15", long. 108° 01' 47".

***Maybell Area**—K29DL, Moffat County
School District No. 1, 775 Yampa Ave.,
Craig, CO 81625—20-w, lat. 40° 27' 15",
long. 108° 01' 47".

McCoy—See K02FX, Bond.

McCoy—See K13DK, Bond.

McElmo Canyon—K08MI, Southwest
Colorado TV Translator Assn., Box 158,
Cortez, CO 81321 (KWGN-TV Ch. 2 Den-
ver)—1-w, lat. 37° 21' 40", long. 108° 46'
36". Note: Licensed as LPTV.

McElmo Canyon—K100E, Southwest
Colorado TV Translator Assn., Box 158,
Cortez, CO 81321 (KRMA-TV Ch. 6 Den-
ver)—1-w, lat. 37° 21' 40", long. 108° 46'
36". Note: Licensed as LPTV.

***Meeker**—K29CG, Rio Blanco County TV
Assn., 17497 Hwy. 64, Rangely, CO
81648 (KWGN-TV Ch. 2 Denver)—100-w,
lat. 40° 09' 36", long. 108° 57' 12".

***Meeker**—K30CK, Rio Blanco County TV
Assn., 17497 Hwy. 64, Rangely, CO
81648 (KWGN-TV Ch. 2 Denver)—100-w,
lat. 40° 05' 51", long. 108° 48' 36".

Meeker—K46DO, Rio Blanco County TV
Assn., 17497 Hwy. 64, Rangely, CO
81648 (KWGN-TV Ch. 2 Denver)—100-w,
lat. 40° 02' 35", long. 107° 56' 01".

Meeker—K48CL, Rio Blanco County TV
Assn., 17497 Hwy. 64, Rangely, CO
81648 (KUSA-TV Ch. 9 Denver)—100-w,
lat. 39° 42' 04", long. 107° 57' 05".

Meeker—K64BH, Rio Blanco County TV
Assn., 17497 Hwy. 64, Rangely, CO
81648 (KRMA-TV Ch. 6 Denver)—100-w,
lat. 40° 02' 35", long. 107° 56' 01".

Meeker & rural area—K12LT, Rio
Blanco County TV Assn., 17497 Hwy. 64,
Rangely, CO 81648 (KMGH-TV Ch. 7 Den-
ver)—10-w, lat. 40° 10' 55", long. 107°
54' 01".

Meeker & surrounding rural area—
K06JJ, Rio Blanco County TV Assn.,
17497 Hwy. 64, Rangely, CO 81648
(KUSA-TV Ch. 9 Denver)—10-w, lat. 40°
02' 35", long. 107° 56' 01".

Meeker & surrounding rural area—
K09FE, Rio Blanco County TV Assn.,
17497 Hwy. 64, Rangely, CO 81648
(KCNC-TV Ch. 4 Denver)—10-w, lat. 40°
02' 35", long. 107° 56' 01".

**Meeker, Rangely & White River
area**—K62AB, Rio Blanco County TV Assn.,
17497 Hwy. 64, Rangely, CO 81648
(KMGH-TV Ch. 7 Denver)—100-w, lat.
40° 09' 50", long. 108° 26' 36".

Translators—Colorado

Mesa—K10BT, Plateau Valley TV Assn. Inc., Mesa, CO 81643 (KREX-TV Ch. 5 Grand Junction)—1-w, lat. 39° 04' 52", long. 108° 12' 24".

Mesa—K12OR, Mesa County, Box 20000-5005, Grand Junction, CO 81501—100-w, lat. 39° 04' 55", long. 108° 12' 16".

Minturn & Gilman—K02BL, Battle Mountain TV Assn., Box 96, Minturn, CO 81645 (KMGH-TV Ch. 7 Denver)—1-w, lat. 39° 35' 22", long. 106° 25' 20".

Minturn & Gilman—K04BG, Battle Mountain TV Assn., Box 96, Minturn, CO 81645 (KGWN-TV Ch. 5 Cheyenne, WY)—1-w, lat. 39° 35' 22", long. 106° 25' 20".

Minturn & Gilman—K06BM, Battle Mountain TV Assn., Box 96, Minturn, CO 81645 (KCNC-TV Ch. 4 Denver)—1-w, lat. 39° 35' 22", long. 106° 25' 20".

Missouri Heights—See K13AO, New Castle.

Montrose—K04FW, Region 10 League for Economic Assistance, Box 849, Montrose, CO 81402 (KUSA-TV Ch. 9 Denver)—10-w, lat. 38° 19' 25", long. 107° 37' 40". Requests CP for change to lat. 38° 23' 14", long. 107° 40' 28". BPTV-930402YZ.

Montrose—K16DG, Region 10 League for Economic Assistance, Box 849, Montrose, CO 81402 (KOAA-TV Ch. 5 Pueblo-Colorado Springs)—10-w, lat. 38° 19' 25", long. 107° 37' 40". Holds CP for change to lat. 38° 23' 14", long. 107° 40' 28". BPTV-930402YY.

***Montrose**—K19CE, Region 10 League for Economic Assistance, Box 849, Montrose, CO 81402 (KUSA-TV Ch. 9 Denver)—20-w, lat. 38° 19' 25", long. 107° 37' 40". Holds CP for change to lat. 38° 23' 14", long. 107° 40' 28". BPTT-930402YX.

Montrose—K28AD, Pikes Peak Bcstg. Co., Box 1457, Colorado Springs, CO 80901-1457 (KJCT-TV Ch. 8 Grand Junction)—10-w, lat. 38° 31' 00", long. 107° 51' 08".

Montrose—K32CW, Region 10 League for Economic Assistance, Box 849, Montrose, CO 81402 (KWGN-TV Ch. 2 Denver)—1000-w, lat. 38° 18' 50", long. 108° 12' 09".

Montrose County—See K61BR, Ouray.

Montrose, Naturita, Nucla & Uravan—K50CR, Montrose County, Box 1289, Montrose, CO 81402 (KRMA-TV Ch. 6 Denver)—100-w, lat. 38° 18' 40", long. 108° 11' 35". Requests CP to change primary station to KCNC-TV, Ch. 4 Denver, 1000-w, lat. 38° 18' 50", long. 108° 12' 09". BMTT-920212BW.

Morrisiana Mesa—See K04GQ, Grand Valley.

Morrisiana Mesa—See K07JM, Grand Valley.

Mosca—See K81BI, Buena Vista.

Mount Carmel—K08GY, Baca County, Box 116, 741 Main St., Springfield, CO 81073 (KOAA-TV Ch. 5 Pueblo-Colorado Springs)—10-w, lat. 37° 04' 20", long. 102° 22' 45".

Mount Carmel—K09WG, Baca County, Box 116, 741 Main St., Springfield, CO 81073—10-w, lat. 37° 04' 20", long. 102° 22' 45". Holds CP for change to lat. 37° 04' 30", long. 102° 22' 45". BPTT-931122IG.

Mount Carmel & rural area—K10IM, Baca County, Box 116, 741 Main St., Springfield, CO 81073 (KRDO-TV Ch. 13 Colorado Springs-Pueblo)—10-w, lat. 37° 04' 20", long. 102° 22' 45".

Mount Carmel & rural area—K12IM, Baca County, Box 116, 741 Main St., Springfield, CO 81073 (KKTU-TV Ch. 11 Colorado Springs-Pueblo)—10-w, lat. 37° 04' 20", long. 102° 22' 45".

Mount Crested Butte—See K04GS, Crested Butte.

Mount Crested Butte—See K10AK, Crested Butte.

Mount Crested Butte—See K13RY, Crested Butte.

Mount Crested Butte—See K41AH, Crested Butte.

Mount Crested Butte—See K43AH, Crested Butte.

Mount Massive Trout Club (S of Leadville)—K09LT, Mount Massive Lakes Inc., Box 27, Leadville, CO 80461 (KRDO-TV Ch. 13 Colorado Springs-Pueblo)—1-w, lat. 39° 09' 02", long. 106° 18' 05".

Mount Massive Trout Club & vicinity—K63ET, Pikes Peak Bcstg. Co., Box 1457, Colorado Springs, CO 80901-1457 (KRDO-TV Ch. 13 Colorado Springs-Pueblo)—20-w, lat. 39° 11' 46", long. 106° 19' 50".

Mountain Estates—See K55CJ, Cripple Creek.

Mountain Estates—See K57BY, Cripple Creek.

Mountain Estates—See K59BZ, Cripple Creek.

Naturita—See K02GC, Paradox.

Naturita—See K04FY, Nucla.

Naturita—See K56AI, Norwood.

New Castle—K07JF, W. Russell Withers Jr., Box 789, Grand Junction, CO 81502 (KREG-TV Ch. 3 Glenwood Springs)—10-w, lat. 39° 33' 40", long. 107° 31' 57".

***New Castle**—K36AF, Pikes Peak Bcstg. Co., Box 1457, Colorado Springs, CO 80901-1457 (KJCT-TV Ch. 8 Grand Junction)—100-w, lat. 39° 33' 40", long. 107° 31' 57". Note: Licensed as LPTV.

New Castle & Peach Valley—K09JT, Garfield County, Box 640, Glenwood Springs, CO 81601 (KCNC-TV Ch. 4 Denver)—5-w, lat. 39° 33' 40", long. 107° 31' 57".

New Castle & Peach Valley—K11JZ, Garfield County, Box 640, Glenwood Springs, CO 81601 (KUSA-TV Ch. 9 Denver)—5-w, lat. 39° 33' 40", long. 107° 31' 57".

New Castle, Peach Valley & Canyon Creek—K03FS, Garfield County, Box 640, Glenwood Springs, CO 81601 (KRMA-TV Ch. 6 Denver)—10-w, lat. 39° 33' 40", long. 107° 31' 57".

New Castle, Peach Valley & Canyon Creek—K05GY, Garfield County, Box 640, Glenwood Springs, CO 81601 (KWGN-TV Ch. 2 Denver)—10-w, lat. 39° 33' 40", long. 107° 31' 57".

New Castle, Rifle, Carbondale, Cattle Creek, Missouri Heights & Glenwood Springs—K13AO, W. Russell Withers Jr., Box 789, Grand Junction, CO 81502 (KREG-TV Ch. 3 Glenwood Springs)—10-w, lat. 39° 25' 39", long. 107° 22' 48".

No Name Creek—See K06LX, Glenwood.

Norwood—See K02GC, Paradox.

Norwood—See K04FY, Nucla.

Norwood—K06GQ, W. Russell Withers Jr., Box 789, Grand Junction, CO 81502 (KREY-TV Ch. 10 Montrose)—10-w, lat. 38° 06' 00", long. 108° 13' 20".

Norwood—See K34DH, Redvale.

Norwood, Nucla & Naturita—K56AI, KOB-TV Inc., 4 Broadcast Plaza SW, Albuquerque, NM 87104 (K0BF Ch. 12 Farmington, NM)—100-w, lat. 37° 54' 39", long. 108° 26' 05".

Nucla—See K02GC, Paradox.

Nucla—See K50CR, Naturita.

Nucla—See K56AI, Norwood.

Nucla, Naturita, Norwood & Paradox—K04FY, Montrose County, Box 1289, Montrose, CO 81402 (KUTV Ch. 2 Salt Lake City, UT)—10-w, lat. 38° 15' 10", long. 108° 39' 30". Requests CP for change to lat. 38° 15' 30", long. 108° 41' 15". BPTTV-890310NK.

Nutria—See K66AV, Sunetha.

Oak Creek—K02DY, Yampa Valley TV Assn. Inc., County Courthouse, Steamboat Springs, CO 80477 (KUSA-TV Ch. 9 Denver)—1-w, lat. 40° 15' 20", long. 106° 56' 21".

Oak Creek—K69DL, Yampa Valley TV Assn. Inc., County Courthouse, Steamboat Springs, CO 80477 (KWGN-TV Ch. 2 Denver)—100-w, lat. 40° 17' 04", long. 106° 57' 07".

Oak Creek & Yampa—K06CH, Yampa Valley TV Assn. Inc., County Courthouse, Steamboat Springs, CO 80477 (KJCT-TV Ch. 4 Denver)—1-w, lat. 40° 17' 04", long. 106° 57' 20".

Oak Creek & Yampa—K09IF, Yampa Valley TV Assn. Inc., County Courthouse, Steamboat Springs, CO 80477 (KJCT-TV Ch. 7 Denver)—1-w, lat. 40° 17' 04", long. 106° 57' 20".

Ohio City—See K08JZ, Pitkin.

Ohio City—See K10MA, Pitkin.

Ohio City—See K12AL, Pitkin.

Otis—See K14AE, Akron.

Otis—See K16AC, Akron.

Otis—See K18AE, Akron.

Otis—See K20AE, Akron.

***Ouray**—K05JC, City of Ouray, 5th & 3rd St., Ouray, CO 81427 (KJCT-TV Ch. 8 Grand Junction)—100-w, lat. 38° 00' 00", long. 107° 39' 59".

Ouray—K07BV, City of Ouray, 5th & 3rd St., Ouray, CO 81427 (KREY-TV Ch. 10 Montrose)—1-w, lat. 38° 02' 00", long. 107° 40' 19".

Ouray—See K64BL, Ridgway.

Ouray & Ouray County—K09PJ, City of Ouray, 5th Ave. & 3rd St., Ouray, CO 81427 (KTSC Ch. 8 Pueblo-Colorado Springs)—10-w, lat. 38° 00' 57", long. 107° 39' 59".

Ouray County—See K09PJ, Ouray.

Ouray, Ridgway, Delta County & Montrose County—K61BR, City of Ouray, Ave. & 3rd St., Ouray, CO 81427 (KRMA-TV Ch. 6 Denver)—100-w, lat. 38° 12', long. 107° 40' 31".

Pagosa—K04NS, Pagosa Springs TV Assn., Box 15, Pagosa Springs, CO 81411 (KRQE Ch. 13 Albuquerque, NM)—lat. 37° 15' 40", long. 107° 02' 45".

Pagosa Springs—K02IL, New Mexico Bcstg. Co. Inc., Box 1294, Albuquerque, NM 87103 (KREZ-TV Ch. 6 Durango)—10-w, lat. 37° 15' 40", long. 107° 02' 45".

Pagosa Springs—K08GM, Pagosa Springs TV Assn., Box 15, Pagosa Springs, CO 81417 (KOB-TV Ch. 4 Albuquerque, NM)—1-w, lat. 37° 15' 40", long. 107° 02' 45".

Springs—K10GO, Pagosa Springs TV Assn., Box 15, Pagosa Springs, CO 81147 (KOAT-TV Ch. 7 Albuquerque, NM)—1-w, lat. 37° 15' 40", long. 107° 02' 45".

Springs—K54DH, Pagosa Springs Assn., Box 15, Pagosa Springs, CO 81147—100-w, lat. 37° 11' 36", long. 107° 05' 31".

Springs—K56DO, Pagosa Springs TV Assn., Box 15, Pagosa Springs, CO 81147 (KRQE Ch. 13 Albuquerque, NM)—20-w, lat. 37° 11' 36", long. 107° 02' 45".

Springs—K58CJ, Pagosa Springs TV Assn., Box 15, Pagosa Springs, CO 81147 (KOAT-TV Ch. 7 Albuquerque, NM)—200-w, lat. 37° 11' 36", long. 107° 02' 45".

Springs—K62AP, Regents of U. of New Mexico & Board of Education of the City of Albuquerque, 1130 University Blvd. N. Albuquerque, NM 87102 (KNME-TV Ch. 5 Albuquerque, NM)—20-w, lat. 37° 10' 10", long. 107° 02' 45".

Springs & Upper Piedra (ru-)—K09JV, Upper Piedra TV Assn., Box 15, Pagosa Springs, CO 81147 (KOB-TV Ch. 13 Albuquerque, NM)—1-w, lat. 37° 25' 10", long. 107° 09' 05".

See K63EI, Grand Junction.

See K65CE, Grand Junction.

See K67CJ, Grand Junction.

See K06HZ, W. Russell Withers Jr., Box 789, Grand Junction, CO 81502 (KREY-TV Ch. 10 Montrose)—1-w, lat. 38° 52' 34", long. 107° 39' 29".

See K07AW, Crawford.

See K11LU, W. Russell Withers Jr., Box 789, Grand Junction, CO 81502 (KUSA-TV Ch. 5 Pueblo-Colorado Springs)—10-w, lat. 38° 52' 34", long. 107° 39' 29".

See K09QA, W. Russell Withers Jr., Box 789, Grand Junction, CO 81502 (KUSA-TV Ch. 9 Denver)—10-w, lat. 38° 54' 39", long. 107° 36' 00".

See K45AF, Pikes Peak Bcstg. Co., Box 1457, Colorado Springs, CO 80901-1457 (KJCT-TV Ch. 8 Grand Junction)—20-w, lat. 39° 26' 34", long. 107° 59' 59".

See K04FY, Nucla.

See K02GC, W. Russell Withers Jr., Box 789, Grand Junction, CO 81502 (KREY-TV Ch. 10 Montrose)—10-w, lat. 38° 15' 10", long. 108° 39' 30".

See K62BU, Lake George.

Parlin & Doyleville—K39DC, Gunnison County Metropolitan Recreation District, Box 1382, Gunnison, CO 81230 (KWGN-TV Ch. 2 Denver)—20-w, lat. 38° 30' 22", long. 106° 40' 47".

Parlin, Doyleville & Lower Quartz Creek—K41DU, Gunnison County Metropolitan Recreation District, Box 1382, Gunnison, CO 81230 (KMGH-TV Ch. 7 Denver)—20-w, lat. 38° 30' 22", long. 106° 40' 47".

Parlin, Doyleville & Lower Quartz Creek—K61DC, Gunnison County Metropolitan Recreation District, Box 1382, Gunnison, CO 81230 (KOAA-TV Ch. 5 Pueblo-Colorado Springs)—20-w, lat. 38° 30' 22", long. 106° 40' 47". Holds CP for change to 15-w. BPTT-JE0415YH.

Parlin, Doyleville & Lower Quartz Creek—K63CX, Gunnison County Metropolitan Recreation District, Box 1382, Gunnison, CO 81230 (KUSA-TV Ch. 9 Denver)—20-w, lat. 38° 30' 22", long. 106° 40' 47".

Parshall—See K11HV, Green Mountain Reservoir.

Peach Valley—See K03FS, New Castle.

Peach Valley—See K05GY, New Castle.

Peach Valley—See K09JT, New Castle.

Peach Valley—See K11JZ, New Castle.

Peetz & Logan County—K15AB, Board of Logan County Commissioners, 315 Main St., Sterling, CO 80751 (KWGN-TV Ch. 2 Denver)—100-w, lat. 40° 52' 56", long. 103° 13' 40".

Peetz & Logan County—K17AB, Board of Logan County Commissioners, 315 Main St., Sterling, CO 80751 (KCNC-TV Ch. 4 Denver)—100-w, lat. 40° 52' 56", long. 103° 13' 40".

Peetz & Logan County—K19AB, Board of Logan County Commissioners, 315 Main St., Sterling, CO 80751 (KUSA-TV Ch. 9 Denver)—100-w, lat. 40° 52' 56", long. 103° 13' 40".

Peetz & Logan County—K21AD, Board of Logan County Commissioners, 315 Main St., Sterling, CO 80751 (KRMA-TV Ch. 6 Denver)—100-w, lat. 40° 52' 56", long. 103° 13' 40".

Phippsburg & Steamboat Springs—K11FW, Moffat County, 221 W. Victory Way, Craig, CO 81625 (KCNC-TV Ch. 4 Denver)—10-w, lat. 40° 27' 16", long. 106° 44' 34".

Phippsburg & Yampa Valley rural area—K13ES, Yampa Valley TV Assn., Box 764, Steamboat Springs, CO (KMGH-TV Ch. 7 Denver)—10-w, lat. 40° 27' 16", long. 106° 44' 34".

Piceance Creek—K09WZ, Rio Blanco County TV Assn., 17497 Hwy. 64, Rangely, CO 81648 (KWGN-TV Ch. 2 Den-

ver)—10-w, lat. 39° 52' 00", long. 108° 13' 55".

Piceance Creek—See K32AC, White River.

Piceance Creek—See K54AH, White River.

Piceance Creek—See K56EZ, White River.

Piceance Creek—See K58EF, White River.

Piceance Creek rural area—K07QB, Rio Blanco County TV Assn., Box 1047, Meeker, CO 81641 (KRMA-TV Ch. 6 Denver)—10-w, lat. 39° 52' 00", long. 108° 13' 55".

Piceance Creek rural area (central)—K61BD, Rio Blanco County TV Assn., Box 1047, Meeker, CO 81641 (KMGH-TV Ch. 7 Denver)—20-w, lat. 39° 52' 00", long. 108° 13' 55".

Piceance Creek rural area (central)—K64AV, Rio Blanco County TV Assn., Box 1047, Meeker, CO 81641 (KUSA-TV Ch. 9 Denver)—20-w, lat. 39° 52' 00", long. 108° 13' 55".

Piceance Creek rural area (central)—K67BK, Rio Blanco County TV Assn., Box 1047, Meeker, CO 81641 (KCNC-TV Ch. 4 Denver)—20-w, lat. 39° 52' 00", long. 108° 13' 55".

Pinewood Springs & Estes Park Estates (unincorporated areas)—K03EO, Channel 20 TV Co., 1645 W. Fullerton Ave., Chicago, IL 60614 (KMGH-TV Ch. 7 Denver)—1-w, lat. 40° 17' 06", long. 105° 21' 35".

Pinewood Springs & Estes Park Estates (unincorporated areas)—K08IV, Translator Service Co. Inc., Box 274, Estes Park, CO 80517 (KCNC-TV Ch. 4 Denver)—1-w, lat. 40° 17' 06", long. 105° 21' 35".

Pinewood Springs & Estes Park Estates (unincorporated areas)—K11NO, Universal Broadcasting, 16922 E. Harvard Ave., Aurora, CO 80013 (KWGN-TV Ch. 2 Denver)—1-w, lat. 40° 17' 06", long. 105° 21' 35".

Pinewood Springs & Estes Park Estates (unincorporated areas)—K13OI, Green TV Corp., Box 1471, Evergreen, CO 80437 (KUSA-TV Ch. 9 Denver)—1-w, lat. 40° 17' 06", long. 105° 21' 35".

Pitkin—K05JT, Gunnison County Metropolitan Recreation District, Box 1382, Gunnison, CO 81230 (KMGH-TV Ch. 7 Denver)—1-w, lat. 38° 33' 28", long. 106° 29' 32".

Pitkin—K19DS, Town of Pitkin, c/o William P. Bickley, Pitkin, CO 81241 (KMGH-TV Ch. 7 Denver)—20-w, lat. 38° 36' 16", long. 106° 31' 40".

Pitkin—K21EF, Town of Pitkin, c/o William P. Bickley, Pitkin, CO 81241 (KMGH-TV Ch. 7 Denver)—20-w, lat. 38° 36' 16", long. 106° 31' 40".

Pitkin—K23DX, Town of Pitkin, c/o William P. Bickley, Pitkin, CO 81241 (KMGH-TV Ch. 7 Denver)—20-w, lat. 38° 36' 16", long. 106° 31' 40".

Pitkin—K25FJ, Town of Pitkin, c/o William P. Bickley, Pitkin, CO 81241 (KTSC Ch. 8 Pueblo-Colorado Springs)—20-w, lat. 38° 36' 16", long. 106° 31' 40".

Pitkin—K31EP, Town of Pitkin, c/o William P. Bickley, Pitkin, CO 81241—20-w, lat. 38° 36' 16", long. 106° 31' 40".

Pitkin—K43EG, Town of Pitkin, c/o William P. Bickley, Pitkin, CO 81241 (KMGH-TV Ch. 7 Denver)—20-w, lat. 38° 36' 16", long. 106° 31' 40".

Pitkin & Ohio City—K08JZ, Gunnison County Metropolitan Recreation District, Box 1382, Gunnison, CO 81230 (KUSA-TV Ch. 9 Denver)—1-w, lat. 38° 33' 28", long. 106° 29' 32".

Pitkin & Ohio City—K10MA, Gunnison County Metropolitan Recreation District, Box 1382, Gunnison, CO 81230 (KWGN-TV Ch. 2 Denver)—1-w, lat. 38° 33' 28", long. 106° 29' 32".

Pitkin & Ohio City—K12AL, Gunnison County Metropolitan Recreation District, Box 1382, Gunnison, CO 81230 (KOAA-TV Ch. 5 Pueblo-Colorado Springs)—1-w, lat. 38° 33' 28", long. 106° 29' 32".

Pitkin & Ohio City—K15ED, Gunnison County Metropolitan Recreation District, Box 1382, Gunnison, CO 81230 (KTSC Ch. 8 Pueblo-Colorado Springs)—20-w, lat. 38° 33' 28", long. 106° 29' 32".

Pitkin County—See K07RN, Woody Creek.

Pitkin County—See K09LU, Woody Creek.

Pitkin County—See K11LW, Woody Creek.

Pitkin County—See K13MT, Woody Creek.

Placerville—K03FX, W. Russell Withers Jr., Box 789, Grand Junction, CO 81502 (KREY-TV Ch. 10 Montrose)—10-w, lat. 38° 01' 05", long. 108° 04' 02".

Pleasant Valley—K47CR, Region 1 Translator Assn., 720 W. 4th, Julesburg, CO 80737 (KMGH-TV Ch. 7 Denver)—20-w, lat. 40° 30' 38", long. 102° 08' 02".

Pleasant Valley—K49CP, Region 1 Translator Assn., 720 W. 4th, Julesburg, CO 80737 (KWGN-TV Ch. 2 Denver)—21-w, lat. 40° 30' 38", long. 102° 08' 02".

Translators—Colorado

- Pleasant Valley**—K51DE, Region 1 Translator Assn., 720 W. 4th, Julesburg, CO 80737 (KCNC-TV Ch. 4 Denver)—21-w, lat. 40° 30' 38", long. 102° 08' 02".
- Pleasant Valley**—K53DK, Region 1 Translator Assn., 720 W. 4th, Julesburg, CO 80737 (KRMA-TV Ch. 6 Denver)—20-w, lat. 40° 30' 38", long. 102° 08' 02".
- Powder Wash**—K10EF, Moffat County, County Courthouse, Craig, CO 81625 (KCNC-TV Ch. 4 Denver)—1-w, lat. 40° 56' 15", long. 108° 19' 06".
- Powderhorn ski area development & Upper Plateau Creek**—K69AO, Roaring Fork TV Assn. Inc., 506 E. Main St., Aspen, CO 81611 (KREX-TV Ch. 5 Grand Junction)—100-w, lat. 39° 05' 15", long. 108° 13' 40".
- Powderhorn Valley**—K07VY, Gunnison County Metropolitan Recreation District, Box 1382, Gunnison, CO 81230 (KREY-TV Ch. 10 Montrose)—100-w, lat. 38° 18' 30", long. 107° 09' 00".
- Powderhorn Valley**—K09WB, Gunnison County Metropolitan Recreation District, Box 1382, Gunnison, CO 81230—1-w, lat. 38° 17' 53", long. 107° 07' 55".
- Powderhorn Valley**—K12LX, Gunnison County Metropolitan Recreation District, Box 1382, Gunnison, CO 81230 (KUSA-TV Ch. 9 Denver)—1-w, lat. 38° 17' 53", long. 107° 07' 55".
- *Powderhorn Valley**—K15EO, Gunnison County Metropolitan Recreation District, Box 1382, Gunnison, CO 81230—20-w, lat. 38° 17' 53", long. 107° 07' 55".
- Radium & Sheephorn**—K70DV, Eagle Valley TV Corp., Box 101, Eagle, CO 81631 (KCNC-TV Ch. 4 Denver)—20-w, lat. 40° 00' 05", long. 106° 26' 31".
- Radium & Sheephorn**—K72DE, Eagle Valley TV Corp., Box 101, Eagle, CO 81631 (KUSA-TV Ch. 9 Denver)—10-w, lat. 40° 00' 05", long. 106° 26' 31".
- Rangely**—K06IX, Rio Blanco County TV Assn., Box 1047, Meeker, CO 81641 (KREX-TV Ch. 5 Grand Junction)—10-w, lat. 40° 09' 36", long. 108° 57' 12".
- Rangely**—See K08EK, Blue Mountain.
- Rangely**—See K10DY, Blue Mountain.
- Rangely**—See K12EE, Blue Mountain.
- *Rangely**—K22DZ, Rio Blanco County TV Assn., 17497 Hwy. 64, Rangely, CO 81648 (KSL-TV Ch. 5 Salt Lake City, UT)—100-w, lat. 40° 05' 51", long. 108° 48' 36".
- Rangely**—K26DP, Rio Blanco County TV Assn., Box 1047, Meeker, CO 81641 (KRMA-TV Ch. 6 Denver)—100-w, lat. 40° 05' 51", long. 108° 48' 36".
- Rangely**—K28CG, Rio Blanco County TV Assn., Box 1047, Meeker, CO 81641 (KWGN-TV Ch. 2 Denver)—100-w, lat. 40° 05' 51", long. 108° 48' 36".
- Rangely**—See K60AC, Meeker.
- Rangely**—K60FE, Rio Blanco County TV Assn., 17497 Hwy. 64, Rangely, CO 81648 (KDVR Ch. 31 Denver)—100-w, lat. 40° 05' 51", long. 108° 48' 36".
- Rangely**—See K62AB, Meeker.
- Rangely**—K66ER, Rio Blanco County TV Assn., 17497 Hwy. 64, Rangely, CO 81648 (KJCT-TV Ch. 8 Grand Junction)—100-w, lat. 40° 05' 51", long. 108° 48' 36".
- Rangely, Dinosaur & Blue Mountain**—K24DG, Rio Blanco County TV Assn., 17497 Hwy. 64, Rangely, CO 81648 (KCNC-TV Ch. 4 Denver)—100-w, lat. 40° 05' 51", long. 108° 48' 36".
- Raymond**—See K03EG, Riverside.
- Raymond**—See K08IN, Riverside.
- Raymond**—See K11MV, Riverside.
- Raymond**—See K13NN, Riverside.
- Red Cliff**—K06GT, Town of Red Cliff, 413 Eagle Rd., Red Cliff, CO 81649 (KMGH-TV Ch. 7 Denver)—1-w, lat. 39° 30' 36", long. 106° 22' 09".
- Red Cliff**—K08CJ, Town of Red Cliff, 413 Eagle Rd., Red Cliff, CO 81649 (KCNC-TV Ch. 4 Denver)—1-w, lat. 39° 29' 41", long. 106° 15' 33". Holds CP for change to lat. 39° 30' 36", long. 106° 22' 09". BMPTT-890310WM.
- Red Cliff**—K10HG, Town of Red Cliff, 413 Eagle Rd., Red Cliff, CO 81649 (KMGH-TV Ch. 7 Denver)—1-w, lat. 39° 30' 36", long. 106° 22' 09".
- Red Cliff**—K12CH, Town of Red Cliff, 413 Eagle Rd., Red Cliff, CO 81649 (KCNC-TV Ch. 4 Denver)—1-w, lat. 39° 30' 36", long. 106° 22' 09".
- *Red Cliff**—K19CB, Town of Red Cliff, Box 40, 413 Eagle Rd., Red Cliff, CO 81649 (KWGN-TV Ch. 2 Denver)—20-w, lat. 39° 36' 56", long. 106° 26' 57".
- *Red Cliff**—K30BS, Town of Red Cliff, Box 40, 413 Eagle Rd., Red Cliff, CO 81649 (KRMA-TV Ch. 6 Denver)—20-w, lat. 39° 30' 36", long. 106° 22' 09".
- *Red Cliff**—K62CZ, Town of Red Cliff, Box 40, 413 Eagle Rd., Red Cliff, CO 81649 (KCNC-TV Ch. 4 Denver)—20-w, lat. 39° 30' 36", long. 106° 22' 09".
- *Red Cliff**—K64DD, Town of Red Cliff, Box 40, 413 Eagle Rd., Red Cliff, CO 81649 (KUSA-TV Ch. 9 Denver)—20-w, lat. 39° 30' 36", long. 106° 22' 09".
- *Red Cliff**—K66DA, Town of Red Cliff, Box 40, 413 Eagle Rd., Red Cliff, CO 81649 (KMGH-TV Ch. 7 Denver)—20-w, lat. 39° 30' 36", long. 106° 22' 09".
- Red Feather Lakes area**—K03EX, Mountain Lions of Red Feather Lakes, Box 167, Red Feather Lakes, CO 80545 (KMGH-TV Ch. 7 Denver)—10-w, lat. 40° 51' 58", long. 105° 39' 09".
- Red Feather Lakes area**—K08JJ, Mountain Lions of Red Feather Lakes, Box 167, Red Feather Lakes, CO 80545 (KCNC-TV Ch. 4 Denver)—10-w, lat. 40° 51' 58", long. 105° 39' 09".
- Red Feather Lakes area**—K110E, Mountain Lions of Red Feather Lakes, Box 167, Red Feather Lakes, CO 80545 (KWGN-TV Ch. 2 Denver)—10-w, lat. 40° 51' 58", long. 105° 39' 09".
- Red Feather Lakes area**—K130T, Mountain Lions of Red Feather Lakes, Box 167, Red Feather Lakes, CO 80545 (KUSA-TV Ch. 9 Denver)—10-w, lat. 40° 51' 58", long. 105° 39' 09".
- Red Lands**—See K39AF, Grand Junction.
- Red Lands**—See K41AE, Grand Junction.
- Red Lands**—See K43AB, Grand Junction.
- Red Mesa**—See K09DM, Cortez.
- Red Mesa**—See K64FF, Cortez.
- Redstone**—K04HP, Roaring Fork TV Assn. Inc., 506 E. Main St., Aspen, CO 81611 (KUSA-TV Ch. 9 Denver)—10-w, lat. 39° 14' 18", long. 107° 13' 28".
- Redstone & Crystal River rural area**—K02IO, Roaring Fork TV Assn. Inc., 506 E. Main St., Aspen, CO 81611 (KCNC-TV Ch. 4 Denver)—10-w, lat. 39° 14' 18", long. 107° 13' 28".
- Redstone & Upper Crystal River Valley**—K06CK, Pitkin County Translator Dept., 506 E. Main St., Aspen, CO 81611 (KREX-TV Ch. 5 Grand Junction)—10-w, lat. 39° 14' 18", long. 107° 13' 28".
- Redvale & Norwood**—K34DH, Montrose County, Box 1289, Montrose, CO 81402 (KREY-TV Ch. 10 Montrose)—100-w, lat. 38° 18' 53", long. 108° 11' 52".
- Rico**—K09KL, Rico Chamber of Commerce Inc., Box 66, Rico, CO 81332 (KREZ-TV Ch. 6 Durango)—1-w, lat. 37° 41' 34", long. 108° 03' 57".
- Ridgway**—K03AY, W. Russell Withers Jr., Box 789, Grand Junction, CO 81502 (KREY-TV Ch. 10 Montrose)—10-w, lat. 38° 11' 11", long. 107° 46' 30".
- Ridgway**—K13RH, City of Ouray, 5th Ave. & 3rd St., Ouray, CO 81427 (KJCT-TV Ch. 8 Grand Junction)—10-w, lat. 38° 11' 11", long. 107° 46' 30".
- Ridgway**—See K61BR, Ouray.
- Ridgway & Ouray**—K64BL, City of Ouray, 5th Ave. & 3rd St., Ouray, CO 81427 (KTSC Ch. 8 Pueblo-Colorado Springs)—100-w, lat. 38° 11' 11", long. 107° 46' 30".
- Rifle**—K02GG, W. Russell Withers Jr., Box 789, Grand Junction, CO 81502 (KREY-TV Ch. 3 Glenwood Springs)—100-w, lat. 38° 30' 33", long. 107° 44' 52".
- Rifle**—See K13AO, New Castle.
- Rifle**—K57CR, Pikes Peak Bcstg. Co., 1457, Colorado Springs, CO 80901-1 (KJCT-TV Ch. 8 Grand Junction)—1-w, lat. 39° 32' 10", long. 107° 56' 56". Licensed as LPTV.
- Riland**—See K07DB, Wolcott.
- Riland**—See K10DG, Wolcott.
- Riland**—See K13DE, Gypsum.
- Riland**—See K81BH, Gypsum.
- Rio Blanco Valley**—K36DM, Rio Blanco County TV Assn., 17497 Hwy. 64, Rangely, CO 81648 (KRMA-TV Ch. 2 Denver)—100-w, lat. 39° 42' 04", long. 107° 57' 05".
- Rio Blanco Valley (NW) & Upper Piceance Creek Basin**—K38AG, Rio Blanco County TV Assn., Box 104 Meeker, CO 81641 (KRMA-TV Ch. 2 Denver)—100-w, lat. 39° 42' 04", long. 107° 57' 05".
- *Rio Blanco Valley (NW) & Upper Piceance Creek Basin**—K44AC, Rio Blanco County TV Assn., Box 104 Meeker, CO 81641 (KCNC-TV Ch. 4 Denver)—100-w, lat. 39° 42' 04", long. 107° 57' 05".
- Riverside & Raymond**—K03EG, Riverside Television Assn., S. Star Rte., Lyons, CO 80540 (KMGH-TV Ch. 7 Denver)—1-w, lat. 40° 10' 40", long. 105° 25' 59".
- Riverside & Raymond**—K08IN, Riverside Television Assn., S. Star Rte., Lyons, CO 80540 (KCNC-TV Ch. 4 Denver)—1-w, lat. 40° 10' 40", long. 105° 25' 59".
- Riverside & Raymond**—K11MV, Riverside Television Assn., S. Star Rte., Lyons, CO 80540 (KWGN-TV Ch. 2 Denver)—1-w, lat. 40° 10' 40", long. 105° 25' 59".
- Riverside & Raymond**—K13NN, Riverside Television Assn., S. Star Rte., Lyons, CO 80540 (KUSA-TV Ch. 9 Denver)—1-w, lat. 40° 10' 40", long. 105° 25' 59".
- Roan Creek**—K02KL, Garfield County, Box 640, Glenwood Springs, CO 81601 (KWGN-TV Ch. 2 Denver)—1-w, lat. 39° 28' 15", long. 108° 21' 47".

Creek—K04KF, Garfield County, Box Glenwood Springs, CO 81601 MA-TV Ch. 6 Denver)—10-w, lat. 39° 15', long. 108° 21' 47".

Creek—K13RC, Garfield County, 640, Glenwood Springs, CO 81601 (T-TV Ch. 8 Grand Junction)—10-w, 39° 28' 15", long. 108° 21' 47".

Creek rural area—K07AN, Garfield County, Box 640, Glenwood Springs, CO 81601 (KREX-TV Ch. 5 Grand Junction)—lat. 39° 28' 11", long. 108° 22' 21".

ng Fork River Valley—See AD, Crystal.

ng Fork River Valley—See AA, Crystal.

ng Fork River Valley—See IAH, Carbondale.

y Ford—K39ED, Full Gospel Outreach, No. 111, 5050 Edison Ave., Colorado Springs, CO 80915 (KTBN-TV Ch. 40 Ita Ana-Los Angeles, CA)—100-w, lat. 38° 03' 40", long. 103° 43' 40". Requests duplication of CP to lat. 38° 03' 38", long. 103° 43' 53". BMMPTT-950524IA.

rs Mesa—See K07AW, Crawford.

eo—See K53BA, Tres Piedras, NM.

eo—See K55CL, Alamosa.

eo, Alamosa, Antonito, La Jara & assa—K59BG, San Luis Valley TV, Box 144, La Jara, CO 81140 (KNME-TV Ch. 5 Albuquerque, NM)—100-w, lat. 37° 12' 25", long. 106° 01' 12".

eo, Alamosa, Antonito, La Jara & assa—K61AZ, San Luis Valley TV Inc., Box 144, La Jara, CO 81140 (KASA-TV Ch. Santa Fe-Albuquerque, NM)—100-w, lat. 37° 12' 25", long. 106° 01' 12".

eo, Alamosa, Antonito, La Jara & assa—K63AN, San Luis Valley TV, Box 144, La Jara, CO 81140 (KOB-TV Ch. 4 Albuquerque, NM)—100-w, lat. 37° 12' 25", long. 106° 01' 12".

eo, Alamosa, Antonito, La Jara & assa—K65AS, San Luis Valley TV Inc., Box 144, La Jara, CO 81140 (KOAT-TV Ch. Albuquerque, NM)—100-w, lat. 37° 12' 25", long. 106° 01' 12".

eo, Alamosa, Antonito, La Jara & assa—K67AK, San Luis Valley TV Inc., Box 144, La Jara, CO 81140 (KRQE Ch. 13 Albuquerque, NM)—100-w, lat. 37° 12' 25", long. 106° 01' 12".

eo, La Jara, Manassa, Antonito & assa—K57CB, KKTV Inc., 3100 N. Nevada Ave., Colorado Springs, CO 80907 (KTV Ch. 11 Colorado Springs-Pueblo)—100-w, lat. 37° 12' 25", long. 106° 01' 12".

ral Gorge—See K56BG, Eight Mile Ridge.

Royal Gorge—See K74DM, Eight Mile Ridge.

Rulison—K40CS, W. Russell Withers Jr., Box 789, Grand Junction, CO 81502 (KREG-TV Ch. 3 Glenwood Springs)—1-w, lat. 39° 32' 05", long. 107° 57' 25".

Rulison, East Rifle & South Rifle—K61BN, Garfield County, Box 640, Glenwood Springs, CO 81601 (KUSA-TV Ch. 9 Denver)—100-w, lat. 39° 32' 05", long. 107° 57' 25".

Rulison, East Rifle & South Rifle—K63BM, Garfield County, Box 640, Glenwood Springs, CO 81601 (KCNC-TV Ch. 4 Denver)—100-w, lat. 39° 32' 05", long. 107° 57' 25".

Rulison, East Rifle & South Rifle—K66BQ, Garfield County, Box 640, Glenwood Springs, CO 81601 (KRMA-TV Ch. 6 Denver)—100-w, lat. 39° 32' 05", long. 107° 57' 25".

Rulison, East Rifle & South Rifle—K68BR, Garfield County, Box 640, Glenwood Springs, CO 81601 (KWGN-TV Ch. 2 Denver)—100-w, lat. 39° 32' 05", long. 107° 57' 25".

Salida—K09NR, Salida TV Translator Assn., Box 325, Salida, CO 80201 (KOOA-TV Ch. 5 Pueblo-Colorado Springs)—1-w, lat. 38° 30' 20", long. 106° 01' 15".

***Salida**—K17DP, Sangre de Cristo Communications Inc., 2200 7th Ave., Pueblo, CO 81005 (KOOA-TV Ch. 5 Pueblo-Colorado Springs)—100-w, lat. 38° 26' 48", long. 106° 00' 38".

Salida—See K81BI, Buena Vista.

Salida & Alamosa—K44CI, Pikes Peak Bcstg. Co., Box 1457, Colorado Springs, CO 80901-1457 (KRDO-TV Ch. 13 Colorado Springs-Pueblo)—200-w, lat. 37° 26' 44", long. 106° 00' 35".

Salida & Buena Vista—K02JH, Chaffee County TV Translator Assn., Box 325, Salida, CO 81201 (KTSC Ch. 8 Pueblo-Colorado Springs)—1-w, lat. 38° 44' 37", long. 106° 11' 50".

***Salida & Buena Vista**—K04JD, Chaffee County TV Translator Assn., Box 325, Salida, CO 81201 (KWGN-TV Ch. 2 Denver)—10-w, lat. 38° 44' 37", long. 106° 11' 50".

Salida & Buena Vista—K06HF, Chaffee County TV Translator Assn., Box 325, Salida, CO 81201 (KUSA-TV Ch. 9 Denver)—10-w, lat. 38° 44' 37", long. 106° 11' 50".

Salida & Buena Vista—K11KU, Chaffee County TV Translator Assn., Box 325, Salida, CO 81201 (KCNC-TV Ch. 4 Denver)—10-w, lat. 38° 44' 37", long. 106° 11' 50".

Salida & Buena Vista—K13LD, Chaffee County TV Translator Assn., Box 325, Salida, CO 81201 (KMGH-TV Ch. 7 Den-

ver)—10-w, lat. 38° 44' 37", long. 106° 11' 50".

Salida & Buena Vista—K53AR, U. of Southern Colorado, 2200 Bonforte Blvd., Pueblo, CO 81001 (KTSC Ch. 8 Pueblo-Colorado Springs)—100-w, lat. 38° 26' 48", long. 106° 00' 38".

San Luis—K02KI, U. of Southern Colorado, 2200 Bonforte Blvd., Pueblo, CO 81001 (KTSC Ch. 8 Pueblo-Colorado Springs)—1-w, lat. 37° 12' 14", long. 105° 25' 37".

San Luis & rural area—K06BE, Costilla County Commission, Box 100, San Luis, CO 81152 (KOB-TV Ch. 4 Albuquerque, NM)—1-w, lat. 37° 12' 14", long. 105° 25' 37".

San Luis & rural area—K09EK, Costilla County Commission, Box 100, San Luis, CO 81152 (KRQE Ch. 13 Albuquerque, NM)—1-w, lat. 37° 12' 14", long. 105° 25' 37".

San Luis & rural area—K11GW, Costilla County Commission, Box 100, San Luis, CO 81152 (KOAT-TV Ch. 7 Albuquerque, NM)—1-w, lat. 37° 12' 14", long. 105° 25' 37".

Sapinero—K46DB, Gunnison County Metropolitan Recreation District, Box 1382, Gunnison, CO 81230 (KUSA-TV Ch. 9 Denver)—20-w, lat. 38° 26' 52", long. 107° 16' 20".

Sapinero—K48EF, Gunnison County Metropolitan Recreation District, Box 1382, Gunnison, CO 81230 (KOOA-TV Ch. 5 Pueblo-Colorado Springs)—20-w, lat. 38° 26' 52", long. 107° 16' 20".

***Sapinero**—K57GT, Gunnison County Metropolitan Recreation District, Box 1382, Gunnison, CO 81230—20-w, lat. 38° 26' 52", long. 107° 16' 20".

***Sargents**—K02NV, Gunnison County Metropolitan Recreation District, Box 1382, Gunnison, CO 81230 (KWGN-TV Ch. 2 Denver)—1-w, lat. 38° 23' 26", long. 106° 24' 39".

Sargents—K04OF, Gunnison County Metropolitan Recreation District, Box 1382, Gunnison, CO 81230 (KUSA-TV Ch. 9 Denver)—1-w, lat. 38° 23' 26", long. 106° 24' 39".

***Sargents**—K07VH, Gunnison County Metropolitan Recreation District, Box 1382, Gunnison, CO 81230 (KOOA-TV Ch. 5 Pueblo-Colorado Springs)—1-w, lat. 38° 23' 26", long. 106° 24' 39".

Sargents—K11TJ, Gunnison County Metropolitan Recreation District, Box 1382, Gunnison, CO 81230 (KMGH-TV Ch. 7 Denver)—1-w, lat. 38° 23' 26", long. 106° 24' 39".

Sargents—K53AY, Gunnison County Metropolitan Recreation District, Box 1382, Gunnison, CO 81230 (KOOA-TV Ch. 5 Pueblo-Colorado Springs)—10-w, lat. 38° 29' 56", long. 106° 19' 28".

Sargents—K57CS, Gunnison County Metropolitan Recreation District, Box 1382, Gunnison, CO 81230 (KUSA-TV Ch. 9 Denver)—20-w, lat. 38° 29' 56", long. 106° 19' 28".

Sargents—K59DV, Gunnison County Metropolitan Recreation District, Box 1382, Gunnison, CO 81230 (KREX-TV Ch. 5 Grand Junction)—20-w, lat. 38° 29' 56", long. 106° 19' 28".

Seibert—See K63AJ, Flagler.

Seibert—See K65AO, Flagler.

Seibert—See K67AQ, Flagler.

Seibert—See K69AX, Flagler.

Sheephorn—See K70DV, Radium.

Sheephorn—See K72DE, Radium.

Sheephorn area—See K02BV, Colorado River Valley.

Silt & Four Mile Creek—K47AC, Garfield County, Box 640, Glenwood Springs, CO 81601 (KWGN-TV Ch. 2 Denver)—100-w, lat. 39° 25' 45", long. 107° 23' 00".

Silt & Four Mile Creek—K49AH, Garfield County, Box 640, Glenwood Springs, CO 81601 (KRMA-TV Ch. 6 Denver)—100-w, lat. 39° 25' 45", long. 107° 23' 00".

Silt rural areas & Upper Four Mile Creek—K52AG, Garfield County, Box 640, Glenwood Springs, CO 81601 (KUSA-TV Ch. 9 Denver)—100-w, lat. 39° 25' 45", long. 107° 23' 00".

Silt rural areas & Upper Four Mile Creek—K54AG, Garfield County, Box 640, Glenwood Springs, CO 81601 (KCNC-TV Ch. 4 Denver)—100-w, lat. 39° 25' 45", long. 107° 23' 00".

Silverton—K09AP, Silverton TV Assn. Inc., Box 571, Silverton, CO 81433 (KREX-TV Ch. 5 Grand Junction)—1-w, lat. 37° 48' 41", long. 107° 38' 31".

Skyway—See K39AF, Grand Junction.

Skyway—See K41AE, Grand Junction.

Skyway—See K43AB, Grand Junction.

Snowmass at Aspen—K02HI, Roaring Fork TV Assn. Inc., 506 E. Main St., Aspen, CO 81611 (KREX-TV Ch. 5 Grand Junction)—10-w, lat. 39° 13' 11", long. 106° 54' 31".

Snowmass at Aspen—K04HH, Roaring Fork TV Assn. Inc., 506 E. Main St., Aspen, CO 81611 (KUSA-TV Ch. 9 Denver)—10-w, lat. 39° 13' 11", long. 106° 54' 31".

Snowmass at Aspen—K10IW, Roaring Fork TV Assn. Inc., 506 E. Main St., Aspen, CO 81611 (KCNC-TV Ch. 4 Denver)—10-w, lat. 39° 13' 11", long. 106° 54' 31".

Translators—Colorado

- Somerset**—K02IJ, Mesa Television Inc., Box 789, Grand Junction, CO 81502 (KOAA-TV Ch. 5 Pueblo-Colorado Springs)—1-w, lat. 38° 55' 34", long. 107° 30' 06".
- Somerset**—K10KK, Mesa Television Inc., Box 789, Grand Junction, CO 81502 (KUSA-TV Ch. 9 Denver)—1-w, lat. 38° 55' 34", long. 107° 30' 06".
- Somerset**—K12MN, Mesa Television Inc., Box 789, Grand Junction, CO 81502 (KREX-TV Ch. 5 Grand Junction)—1-w, lat. 38° 55' 34", long. 107° 30' 06".
- South Bertheson Ranch**—See K11IF, Weiland Ranch.
- South Fork**—K18DE, South Fork TV Assn., Box 224, South Fork, CO 81154 (KTSC Ch. 8 Pueblo-Colorado Springs)—20-w, lat. 37° 41' 07", long. 106° 39' 19".
- South Fork & Masonic Park (rural)**—K02EX, South Fork TV Assn., Box 224, South Fork, CO 81154 (KOAT-TV Ch. 7 Albuquerque, NM)—1-w, lat. 37° 41' 07", long. 106° 39' 19".
- South Fork & rural area**—K57BW, South Fork TV Assn., Box 224, South Fork, CO 81154 (KNME-TV Ch. 5 Albuquerque, NM)—20-w, lat. 37° 41' 07", long. 106° 39' 19".
- South Glenwood Springs**—See K60@H, Carbondale.
- South Rifle**—See K61BN, Rulison.
- South Rifle**—See K63BM, Rulison.
- South Rifle**—See K66BQ, Rulison.
- South Rifle**—See K68BR, Rulison.
- South Summer Home**—See K04HG, Lake City.
- South Yuma County (rural areas)**—See K46AD, Idalia.
- South Yuma County (rural areas)**—See K48AJ, Idalia.
- South Yuma County (rural areas)**—See K50AF, Idalia.
- South Yuma County (rural areas)**—See K52AI, Idalia.
- South Yuma County (rural areas)**—See K54AL, Idalia.
- Southwest Baca County**—K07UN, Baca County, Box 116, 741 Main St., Springfield, CO 81073 (KTSC Ch. 8 Pueblo-Colorado Springs)—10-w, lat. 37° 10' 05", long. 103° 05' 55".
- Southwest Baca County rural area**—K03DZ, Baca County, Box 116, 741 Main St., Springfield, CO 81073 (KKTU Ch. 11
- Colorado Springs-Pueblo)—10-w, lat. 37° 10' 05", long. 103° 05' 55".
- Southwest Baca County rural area**—K06HW, Baca County, Box 116, 741 Main St., Springfield, CO 81073 (KRDO-TV Ch. 13 Colorado Springs-Pueblo)—10-w, lat. 37° 10' 05", long. 103° 05' 55".
- Southwest Baca County rural area**—K09JS, Baca County, Box 116, 741 Main St., Springfield, CO 81073 (KOAA-TV Ch. 5 Pueblo-Colorado Springs)—10-w, lat. 37° 10' 05", long. 103° 05' 55".
- Spring Creek**—K03HA, Gunnison County Metropolitan Recreation District, Box 1382, Gunnison, CO 81230 (KUSA-TV Ch. 9 Denver)—1-w, lat. 38° 44' 30", long. 106° 46' 00". Holds CP for change to lat. 38° 43' 33", long. 106° 46' 24". BPTV-JE0415YL.
- Spring Creek**—See K10HS, Division.
- *Spring Creek**—K18EQ, Gunnison County Metropolitan Recreation District, Box 1382, Gunnison, CO 81230—20-w, lat. 38° 43' 33", long. 106° 46' 24".
- Spring Creek, Taylor River & summer home area**—K11QK, Gunnison County Metropolitan Recreation District, Box 1382, Gunnison, CO 81230 (KOAA-TV Ch. 5 Pueblo-Colorado Springs)—1-w, lat. 38° 44' 30", long. 106° 46' 00". Holds CP for change to lat. 38° 43' 33", long. 106° 46' 24". BPTV-JE0415YT.
- Spring Creek, Taylor River & summer home area**—K13RX, Gunnison County Metropolitan Recreation District, Box 1382, Gunnison, CO 81230 (KREX-TV Ch. 5 Grand Junction)—1-w, lat. 38° 44' 30", long. 106° 46' 00". Holds CP for change to lat. 38° 43' 33", long. 106° 46' 24". BPTV-JE0415YU.
- Springfield**—K62CT, Baca County, Box 116, 741 Main St., Springfield, CO 81073 (KTSC Ch. 8 Pueblo-Colorado Springs)—100-w, lat. 37° 21' 44", long. 102° 38' 44".
- Springfield**—K64CT, Baca County, Box 116, 741 Main St., Springfield, CO 81073 (KOAA-TV Ch. 5 Pueblo-Colorado Springs)—100-w, lat. 37° 21' 44", long. 102° 38' 44".
- Springfield**—K66CW, Baca County, Box 116, 741 Main St., Springfield, CO 81073 (KKTU Ch. 11 Colorado Springs-Pueblo)—100-w, lat. 37° 21' 44", long. 102° 38' 44".
- Springfield**—K68CR, Baca County, Box 116, 741 Main St., Springfield, CO 81073 (KRDO-TV Ch. 13 Colorado Springs-Pueblo)—100-w, lat. 37° 21' 33", long. 102° 37' 20".
- Stadtman & Mesa rural area**—K60AC, Rio Blanco County TV Assn., 17497 Hwy. 64, Rangely, CO 81648 (KCNC-TV Ch. 4 Denver)—100-w, lat. 40° 09' 50", long. 108° 26' 36".
- Staley & Goeder**—K09PE, Rio Blanco County TV Assn., Box 1047, Meeker, CO 81641 (KREX-TV Ch. 5 Grand Junction)—1-w, lat. 40° 05' 24", long. 108° 43' 14".
- Staley & Goeder**—K11PI, Rio Blanco County TV Assn., Box 1047, Meeker, CO 81641 (KUTV Ch. 2 Salt Lake City, UT)—1-w, lat. 40° 02' 39", long. 108° 59' 32".
- Steamboat Springs**—K03CL, Yampa Valley TV Assn. Inc., County Courthouse, Steamboat Springs, CO 80477 (KUSA-TV Ch. 9 Denver)—1-w, lat. 40° 27' 47", long. 106° 51' 10".
- Steamboat Springs**—K06CF, Yampa Valley TV Assn. Inc., County Courthouse, Steamboat Springs, CO 80477 (KCNC-TV Ch. 4 Denver)—1-w, lat. 40° 27' 36", long. 106° 51' 10".
- Steamboat Springs**—K09GX, Yampa Valley TV Assn. Inc., County Courthouse, Steamboat Springs, CO 80477 (KMGH-TV Ch. 7 Denver)—1-w, lat. 40° 27' 36", long. 106° 51' 10".
- Steamboat Springs**—See K11FW, Phippsburg.
- Steamboat Springs**—K58AQ, Moffat County, County Courthouse, Craig, CO 81625 (KRMA-TV Ch. 6 Denver)—100-w, lat. 40° 27' 16", long. 106° 44' 34".
- Steamboat Springs**—K64AR, Moffat County, County Courthouse, Craig, CO 81625 (KWGN-TV Ch. 2 Denver)—100-w, lat. 40° 27' 16", long. 106° 44' 34".
- Sterling**—See K27AG, Fleming.
- Sterling**—See K29AC, Fleming.
- Sterling, Fleming & rural Logan County**—K23AB, Board of Logan County Commissioners, 315 Main St., Sterling, CO 80751 (KWGN-TV Ch. 2 Denver)—100-w, lat. 40° 35' 28", long. 103° 02' 23".
- Sterling, Fleming & rural Logan County**—K25AF, Board of Logan County Commissioners, 315 Main St., Sterling, CO 80751 (KCNC-TV Ch. 4 Denver)—100-w, lat. 40° 35' 28", long. 103° 02' 23".
- Sunetha**—K68BI, Regents of the U. of New Mexico & Board of Education of the City of Albuquerque, 1130 University Blvd. NE, Albuquerque, NM 87102 (KNME-TV Ch. 5 Albuquerque, NM)—20-w, lat. 37° 11' 36", long. 107° 05' 31".
- Sunetha & Nutria**—K66AV, New Mexico Bcstg. Co. Inc., Box 1294, Albuquerque, NM 87103 (KREZ-TV Ch. 6 Durango)—20-w, lat. 37° 11' 36", long. 107° 05' 31".
- Sutank & rural areas**—K04KC, Garfield County, Box 640, Glenwood Springs, CO 81601 (KWGN-TV Ch. 2 Denver)—5-w, lat. 39° 23' 48", long. 107° 14' 00".
- Sutank & rural areas**—K12MH, Garfield County, Box 640, Glenwood Springs, CO 81601 (KRMA-TV Ch. 6 Denver)—1-w, lat. 39° 23' 48", long. 107° 14' 00".
- *Sweetwater Creek**—K36DB, Garfield County, No. 300, 109 8th St., Glenwood Springs, CO 81601 (KCNC-TV Ch. 4 Denver)—20-w, lat. 39° 47' 21", long. 107° 53' 15".
- Sweetwater Creek area**—K03AP, Steamboat Springs, CO 80477 (KUSA-TV Ch. 9 Denver)—1-w, lat. 39° 47' 21", long. 107° 06' 12".
- Sweetwater Creek area**—K05EC, Steamboat Springs, CO 80477 (KCNC-TV Ch. 4 Denver)—1-w, lat. 39° 47' 21", long. 107° 06' 11".
- Sweetwater Creek area**—K13HO, Steamboat Springs, CO 80477 (KUSA-TV Ch. 9 Denver)—1-w, lat. 39° 47' 21", long. 107° 06' 12".
- Tarryall Canyon**—See K03FP, George.
- Tarryall Canyon**—See K13EO, George.
- Taylor River**—See K11QK, Springfield.
- Taylor River**—See K13RX, Springfield.
- Taylor River resort area**—See K10 Division.
- Teller County**—See K62BU, Lake George.
- Texas Creek**—See K03EP, Cotopaxi.
- Texas Creek**—See K57CY, Cotopaxi.
- The Cliffs**—See K47EC, Windcliff.
- The Cliffs**—See K51AB, Windcliff.
- The Cliffs**—See K55AU, Windcliff.
- The Cliffs**—See K69AT, Windcliff.
- Thomasville**—K05JA, Pitkin County Translator Dept., 506 E. Main St., Aspen, CO 81611 (KMGH-TV Ch. 7 Denver)—10-w, lat. 39° 21' 12", long. 106° 41' 00".
- Toponas & rural area**—K12KR, Yampa Valley TV Assn., County Courthouse, Steamboat Springs, CO 80477 (KCNC-TV Ch. 4 Denver)—10-w, lat. 40° 03' 40", long. 106° 51' 00".
- Trinidad, Valdez & Hoehne**—K69CX, U. of Southern Colorado, 2200 Bonforte Blvd., Pueblo, CO 81001 (KTSC Ch. 8 Pueblo-Colorado Springs)—100-w, lat. 37° 05' 52", long. 104° 21' 05".
- Troublesome**—See K11HV, Green Mountain Reservoir.

Crystal River Valley—See CK, Redstone.

Divide Creek—K08HT, W. Russell Myers Jr., Box 789, Grand Junction, CO 81502 (KREG-TV Ch. 3 Glenwood Springs)—1-w, lat. 39° 36' 11", long. 107° 38' 49".

Divide Creek—K10IQ, Garfield County, Box 640, Glenwood Springs, CO 81601 (KCNC-TV Ch. 4 Denver)—5-w, lat. 39° 36' 11", long. 107° 38' 49".

Four Mile Creek—See K52AG.

Four Mile Creek—See K54AG.

Frying Pan River—See K03AJ, Frying Pan River.

Frying Pan River—K07KF, Frying Pan TV Assn., 506 E. Main St., Aspen, CO 81611 (KREG-TV Ch. 3 Glenwood Springs)—1-w, lat. 39° 21' 12", long. 106° 41' 00".

Frying Pan River—See K11LM, Frying Pan River.

Frying Pan River (near Basaville)—K09LE, Roaring Fork TV Assn., Inc., 506 E. Main St., Aspen, CO 81611 (KUSA-TV Ch. 9 Denver)—1-w, lat. 39° 21' 12", long. 106° 41' 00".

Piceance Creek Basin—See K13AG, Rio Blanco Valley.

Piceance Creek Basin—See K13AC, Rio Blanco Valley.

Piedra—See K09JV, Pagosa Springs.

Piedra rural area—K02HX, Upper Piedra TV Assn., Box 130, Pagosa Springs, CO 81147 (KOAT-TV Ch. 7 Albuquerque, NM)—1-w, lat. 37° 25' 20", long. 107° 09' 05".

Plateau Creek—See K69AO, Wadsworth.

White River—See K13QU, Buford.

Walden—K03FQ, Withers Bcstg. Co. of Colorado, Box 1508, Mount Vernon, IL 62664 (KTVX Ch. 4 Salt Lake City, UT)—1-w, lat. 38° 23' 28", long. 108° 45' 33".

Walden—K05GV, Withers Bcstg. Co. of Colorado, Box 1508, Mount Vernon, IL 62664 (KUTV Ch. 2 Salt Lake City, UT)—1-w, lat. 38° 23' 28", long. 108° 45' 33".

Walden—K07QI, Withers Bcstg. Co. of Colorado, Box 1508, Mount Vernon, IL 62664 (KUED Ch. 7 Salt Lake City, UT)—1-w, lat. 38° 23' 28", long. 108° 45' 33".

Uruvan—K10GY, San Miguel Power Assn. Inc., 1050 Main St., Nucla, CO 81424 (KUTV Ch. 2 Salt Lake City, UT)—1-w, lat. 38° 23' 03", long. 108° 46' 00".

Uruvan—K12MF, Withers Bcstg. Co. of Colorado, Box 1508, Mount Vernon, IL 62664 (KREY-TV Ch. 10 Montrose)—1-w, lat. 38° 23' 28", long. 108° 45' 33".

Uruvan—See K50CR, Naturita.

Valdez—K02CR, Valdez TV Club, Box 239, Rte. 1, Trinidad, CO 81082 (KRDO-TV Ch. 13 Colorado Springs-Pueblo)—1-w, lat. 37° 06' 57", long. 104° 42' 21".

Valdez—K07FA, Valdez TV Club, Box 239, Rte. 1, Trinidad, CO 81082 (KKTU Ch. 11 Colorado Springs-Pueblo)—1-w, lat. 37° 06' 57", long. 104° 42' 21".

Valdez—K09FA, Valdez TV Club, Box 239, Rte. 1, Trinidad, CO 81082 (KOAA-TV Ch. 5 Pueblo-Colorado Springs)—1-w, lat. 37° 06' 57", long. 104° 42' 21".

Valdez—See K69CX, Trinidad.

Vallecito & Bayfield—K08ET, Lake TV Assn., Rte. 1, Bayfield, CO (KREZ-TV Ch. 6 Durango)—10-w, lat. 37° 22' 00", long. 107° 31' 30".

Vallecito Reservoir area—K02ET, Lake TV Assn., Vallecito Lake, Rte. 1, Bayfield, CO 81122 (KOAT-TV Ch. 7 Albuquerque, NM)—1-w, lat. 37° 22' 00", long. 107° 31' 30".

Vallecito Reservoir area—K10AD, Lake TV Assn., Vallecito Lake, Rte. 1, Bayfield, CO 81122 (KOB-TV Ch. 4 Albuquerque, NM)—1-w, lat. 37° 22' 00", long. 107° 31' 30".

Victor—K04BY, Victor Volunteer Fire Dept., Victor Ave. & 5th St., Victor, CO 80860 (KUSA-TV Ch. 9 Denver)—1-w, lat. 38° 42' 50", long. 105° 08' 42".

Victor—K12GU, Victor Volunteer Fire Dept., Victor Ave. & 5th St., Victor, CO 80860 (KMGH-TV Ch. 7 Denver)—1-w, lat. 38° 42' 50", long. 105° 08' 42".

Wagon Wheel Gap rural area—K12IE, Wagon Wheel Gap TV Assn., Creede, CO 81130 (KOAA-TV Ch. 5 Pueblo-Colorado Springs)—1-w, lat. 37° 45' 13", long. 106° 48' 06".

Walden—K08EY, Jackson County, 396 Lafever St., Walden, CO 80480 (KCNC-TV Ch. 4 Denver)—10-w, lat. 40° 39' 49", long. 106° 24' 42".

Walden—K10FB, Jackson County, 396 Lafever St., Walden, CO 80480 (KGWN-TV Ch. 5 Cheyenne, WY)—10-w, lat. 40° 39' 55", long. 106° 24' 34".

Walden—K12MK, Jackson County, 396 Lafever St., Walden, CO 80480 (KWGN-TV Ch. 2 Denver)—10-w, lat. 40° 39' 49", long. 106° 24' 42".

Walden—K60BM, Jackson County, 396 Lafever St., Walden, CO 80480 (KRMA-TV Ch. 6 Denver)—100-w, lat. 40° 39' 49", long. 106° 24' 42".

Washington County—See K14AE, Akron.

Washington County—See K16AC, Akron.

Washington County—See K18AE, Akron.

Washington County—See K20AE, Akron.

Washington County—See K24AF, Anton.

Washington County—See K26AB, Anton.

Washington County—See K28AB, Anton.

Washington County—See K30AD, Anton.

***Waunita Hot Springs**—K49DK, Gunnison County Metropolitan Recreation District, Box 1382, Gunnison, CO 81230 (KDVR Ch. 31 Denver)—20-w, lat. 38° 29' 56", long. 106° 19' 28".

Waunita Hot Springs—K51DI, Gunnison County Metropolitan Recreation District, Box 1382, Gunnison, CO 81230 (KTSC Ch. 8 Pueblo-Colorado Springs)—20-w, lat. 38° 29' 56", long. 106° 19' 28".

Waunita Hot Springs—K55BI, Gunnison County Metropolitan Recreation District, Box 1382, Gunnison, CO 81230 (KWGN-TV Ch. 2 Denver)—100-w, lat. 38° 29' 56", long. 106° 19' 28".

Weber Canyon—K02OS, Southwest Colorado TV Translator Assn., Box 158, Cortez, CO 81321 (KCNC-TV Ch. 4 Denver)—1-w, lat. 37° 17' 51", long. 108° 18' 02". Note: Licensed as LPTV.

Weber Canyon—K04ON, Southwest Colorado TV Translator Assn., Box 158, Cortez, CO 81321 (KMGH-TV Ch. 7 Denver)—1-w, lat. 37° 17' 51", long. 108° 18' 02". Note: Licensed as LPTV.

Weber Canyon—K08MB, Southwest Colorado TV Translator Assn., Box 158, Cortez, CO 81321 (KUSA-TV Ch. 9 Denver)—1-w, lat. 37° 17' 51", long. 108° 18' 02". Note: Licensed as LPTV.

Weber Canyon—K10OD, Southwest Colorado TV Translator Assn., Box 158, Cortez, CO 81321 (KRMA-TV Ch. 6 Denver)—1-w, lat. 37° 17' 51", long. 108° 18' 02". Note: Licensed as LPTV license. Note: Licensed as LPTV.

Weber Canyon—K13XH, Ch. 13, Southwest Colorado TV Translator Assn., Box 158, Cortez, CO 81321 (KWGN-TV Ch. 2 Denver)—lat. 37° 17' 51", long. 108° 18' 02". Note: Licensed as LPTV.

Weiland Ranch, Love Ranch (rural vicinity ESE), South Bertheson Ranch & rural vicinities W & S—K11IF, Rio Blanco County TV Assn., Box 1047, Meeker, CO 81641 (KSL-TV Ch. 5 Salt

Lake City, UT)—1-w, lat. 39° 52' 00", long. 108° 13' 55".

Westcliffe—K07BW, Custer County, Box 545, Westcliffe, CO 81252 (KKTU Ch. 11 Colorado Springs-Pueblo)—1-w, lat. 38° 07' 39", long. 105° 22' 08".

Westcliffe—K09DY, Custer County, Box 545, Westcliffe, CO 81252 (KRDO-TV Ch. 13 Colorado Springs-Pueblo)—1-w, lat. 38° 07' 39", long. 105° 22' 08".

***Westcliffe**—K15EC, Sangre de Cristo Communications Inc., 2200 7th Ave., Pueblo, CO 81005 (KOAA-TV Ch. 5 Pueblo-Colorado Springs)—100-w, lat. 38° 07' 39", long. 105° 22' 08".

White River—See K50AE, Wilson Creek.

White River—See K60AC, Meeker.

White River—See K62AB, Meeker.

White River area (E & W) & Piceance Creek area—K32AC, Rio Blanco County TV Assn., Box 1047, Meeker, CO 81641 (KRMA-TV Ch. 6 Denver)—100-w, lat. 40° 05' 51", long. 108° 48' 36".

White River area (E & W) & Piceance Creek area—K54AH, Rio Blanco County TV Assn., Box 1047, Meeker, CO 81641 (KMGH-TV Ch. 7 Denver)—100-w, lat. 40° 09' 50", long. 108° 26' 36".

White River area (E & W) & Piceance Creek area—K56EZ, Rio Blanco County TV Assn., Box 1047, Meeker, CO 81641 (KCNC-TV Ch. 4 Denver)—100-w, lat. 40° 09' 50", long. 108° 26' 36".

White River area (E & W) & Piceance Creek area—K58EF, Rio Blanco County TV Assn., Box 1047, Meeker, CO 81641 (KUSA-TV Ch. 9 Denver)—100-w, lat. 40° 09' 50", long. 108° 26' 36".

Williams Fork rural area—K12DQ, Moffat County, 221 W. Victory Way, Craig, CO 81625 (KCNC-TV Ch. 4 Denver)—10-w, lat. 40° 20' 52", long. 107° 32' 14".

Wilson Creek Oil Camp—K13IH, Rio Blanco County TV Assn., Box 1047, Meeker, CO 81641 (KSL-TV Ch. 5 Salt Lake City, UT)—1-w, lat. 40° 10' 04", long. 107° 55' 54".

Wilson Creek, Meeker, White River rural area—K50AE, Rio Blanco County TV Assn., 17497 Hwy. 64, Rangely, CO 81648 (KRMA-TV Ch. 6 Denver)—100-w, lat. 40° 10' 55", long. 107° 54' 01". Holds CP for change to lat. 39° 42' 04", long. 107° 57' 05". BPTT-910501DI.

Windcliff, The Cliffs & Estes Park (W)—K47EC, Syncom Media Group Inc., Suite 116, 3 Dunwoody Park, Dunwoody, GA 30338 (KCNC-TV Ch. 4 Denver)—10-w, lat. 40° 20' 15", long. 105° 34' 44".

Translators—Colorado

Windcliff, The Cliffs & Estes Park (W)—K51AB, Syncom Media Group Inc., Suite 116, 3 Dunwoody Park, Dunwoody, GA 30338 (KWGN-TV Ch. 2 Denver)—10-w, lat. 40° 20' 15", long. 105° 34' 44".

Windcliff, The Cliffs & Estes Park (W)—K55AU, Syncom Media Group Inc., Suite 116, 3 Dunwoody Park, Dunwoody, GA 30338 (KMGH-TV Ch. 7 Denver)—10-w, lat. 40° 20' 15", long. 105° 34' 44".

Windcliff, The Cliffs & Estes Park (W)—K69AT, Syncom Media Group Inc., Suite 116, 3 Dunwoody Park, Dunwoody, GA 30338 (KUSA-TV Ch. 9 Denver)—10-w, lat. 40° 20' 15", long. 105° 34' 44".

Wolcott, Eagle, Gypsum & Riland—K07DB, Eagle Valley TV Corp., Box 101, Eagle, CO 81631 (KUSA-TV Ch. 9 Denver)—10-w, lat. 39° 44' 01", long. 106° 48' 04".

Wolcott, Eagle, Gypsum & Riland—K10DG, Eagle Valley TV Corp., Box 101, Eagle, CO 81631 (KCNC-TV Ch. 4 Denver)—10-w, lat. 39° 44' 01", long. 106° 48' 04".

Wolcott, Eagle, Gypsum & Riland—K13DE, Eagle Valley TV Corp., Box 101, Eagle, CO 81631 (KMGH-TV Ch. 7 Denver)—10-w, lat. 39° 44' 00", long. 106° 48' 00".

***Woody Creek**—K120D, Woody Creek TV Assn./Roaring Fork, 506 E. Main St., Aspen, CO 81611 (KRMA-TV Ch. 6 Denver)—10-w, lat. 38° 18' 30", long. 106° 57' 15".

***Woody Creek & Pitkin County rural area**—K07RN, Roaring Fork TV Assn. Inc., 506 E. Main St., Aspen, CO 81611 (KRMA-TV Ch. 6 Denver)—1-w, lat. 38° 18' 30", long. 106° 57' 15".

Woody Creek & Pitkin County rural area—K09LU, Woody Creek Recreation Assn., 506 E. Main St., Aspen, CO 86402 (KREX-TV Ch. 5 Grand Junction)—10-w, lat. 39° 18' 30", long. 106° 57' 15".

Woody Creek & Pitkin County rural area—K11LW, Woody Creek Recreation Assn., 506 E. Main St., Aspen, CO 86402 (KUSA-TV Ch. 9 Denver)—10-w, lat. 39° 18' 30", long. 106° 57' 15".

Woody Creek & Pitkin County rural area—K13MT, Woody Creek Recreation Assn., 506 E. Main St., Aspen, CO 86402 (KCNC-TV Ch. 4 Denver)—1-w, lat. 39° 18' 30", long. 106° 57' 15".

Wray—K04DM, TV Committee, Box 13, Wray, CO 80754 (KBSL-TV Ch. 10 Goodland, KS)—1-w, lat. 40° 04' 51", long. 102° 12' 29".

Wray—K12AM, TV Committee, Box 13, Wray, CO 80754 (KSNK Ch. 8 McCook, NE-Oberlin, KS)—1-w, lat. 40° 04' 51", long. 102° 12' 29".

Wray—K56BI, Region 1 Translator Assn., 720 W. 4th, Julesburg, CO 80737 (KTVS Ch. 3 Sterling)—100-w, lat. 40° 03' 15", long. 102° 13' 31".

Wray—K58BB, Region 1 Translator Assn., 720 W. 4th, Julesburg, CO 80737 (KWGN-TV Ch. 2 Denver)—100-w, lat. 40° 03' 15", long. 102° 13' 31".

Wray—K60BK, Region 1 Translator Assn., 720 W. 4th, Julesburg, CO 80737 (KCNC-TV Ch. 4 Denver)—100-w, lat. 40° 03' 15", long. 102° 13' 31".

Wray—K62BG, Region 1 Translator Assn., 720 W. 4th, Julesburg, CO 80737 (KRMA-TV Ch. 6 Denver)—100-w, lat. 40° 03' 15", long. 102° 13' 31".

Wray—K64BF, Region 1 Translator Assn., 720 W. 4th, Julesburg, CO 80737 (KUSA-TV Ch. 9 Denver)—100-w, lat. 40° 03' 15", long. 102° 13' 31".

Yampá—See K06CH, Oak Creek.

Yampa—See K09IF, Oak Creek.

Yampa Valley—K07GK, Moffat County, County Courthouse, Craig, CO 81625 (KUSA-TV Ch. 9 Denver)—10-w, lat. 40° 27' 16", long. 106° 44' 34".

Yampa Valley rural area—See K13ES, Phippsburg.

Yuma—K13EM, Town of Yuma, Box 265, Yuma, CO 80757 (KCNC-TV Ch. 4 Denver)—1-w, lat. 40° 08' 20", long. 102° 44' 30".

Yuma—K32AB, Region 1 Translator Assn., 720 W. 4th, Julesburg, CO 80737 (KWGN-TV Ch. 2 Denver)—100-w, lat. 40° 06' 59", long. 102° 38' 21".

Yuma—K34AC, Region 1 Translator Assn., 720 W. 4th, Julesburg, CO 80737 (KCNC-TV Ch. 4 Denver)—100-w, lat. 40° 06' 59", long. 102° 38' 21".

Yuma—K36AC, Region 1 Translator Assn., 720 W. 4th, Julesburg, CO 80737 (KRMA-TV Ch. 6 Denver)—100-w, lat. 40° 06' 59", long. 102° 38' 21".

Yuma—K38AD, Region 1 Translator Assn., 720 W. 4th, Julesburg, CO 80737 (KUSA-TV Ch. 9 Denver)—100-w, lat. 40° 06' 59", long. 102° 38' 21".

Yuma—K40CG, Region 1 Translator Assn., 720 W. 4th, Julesburg, CO 80737 (KMGH-TV Ch. 7 Denver)—100-w, lat. 40° 08' 35", long. 102° 48' 51".

Connecticut

Hartford—W47AD, WXTV License Partnership, 24 Meadowlands Pkwy., Secaucus, NJ 07094 (WXTV Ch. 41 New York-Paterson, New Jersey, NY)—1000-w, lat. 41° 42' 32", long. 72° 28' 30". Note: Licensed as LPTV.

Stamford—W38BC, Zenon Reynarowych, 8008 Margaret Place, Glendale, NY 11385 (WLLG Ch. 55 Riverhead, NY)—1000-w, lat. 41° 03' 54", long. 73° 32' 04". Note: Licensed as LPTV.

Waterbury—W12BH, Connecticut Public Bcstg. Corp., 24 Summit St., Hartford, CT 06106 (WEDH Ch. 24 Hartford; WEDW Ch. 49 Bridgeport)—1000-w, lat. 41° 33' 51", long. 73° 05' 09".

West Haven—W59AA, WVIT Inc., 1515 Broadway, New York, NY 10036 (WVIT Ch. 30 New Britain-Hartford)—1000-w, lat. 41° 17' 42", long. 72° 58' 24".

Delaware

Brookside—See W14BG, Newark.

Dover—W27AJ, Delmarva Bcst. Service Ltd. Partnership, Box 4009, Salisbury, MD 21801 (WMDT Ch. 47 Salisbury, MD)—1000-w, lat. 39° 11' 08", long. 75° 29' 28". Note: Licensed as LPTV.

Dover—W68CQ, Trinity Bcstg. Network Inc., Box C-11949, Santa Ana, CA 92711 (KTBN-TV Ch. 40 Santa Ana-Los Angeles, CA)—1000-w, lat. 39° 11' 08", long. 75° 29' 28".

Newark & Brookside—W14BG, Priority Communications Ministries Inc., Box 372, c/o Faith City Family Church, Wilmington, DE 19899 (WGCB-TV Ch. 49 Red Lion-Lancaster, PA)—1000-w, lat. 39° 32' 04", long. 75° 42' 36". Note: Licensed as LPTV.

Wilmington—W40AZ, National Minority TV Inc., Box C-11351, Santa Ana, CA 92711 (KTBN-TV Ch. 40 Santa Ana-Los Angeles, CA)—637-w, lat. 39° 51' 03", long. 75° 29' 45".

District of Columbia

***Washington**—W20AN, Abacus Television, 1801 Columbia Rd. NW, Washington, DC 20009 (W69CC Ch. 69 Pittsburgh, PA)—1000-w, lat. 40° 11' 25", long. 80° 14' 00". Note: Licensed as LPTV.

Florida

***Alachua/Gainesville**—W69AY, Associated Christian TV System Inc., 4520 Park-breeze Court, Orlando, FL 32808 (WACX Ch. 55 Leesburg-Orlando)—1000-w, lat. 29° 42' 45", long. 82° 18' 08". Note: Licensed as LPTV.

Big Pine—W47AC, Board of County Commissioners-Monroe County, 500 Whitehead St., Key West, FL 33040 (WTVJ Ch. 4 Miami-Fort Lauderdale)—1000-w, lat. 24° 39' 02", long. 81° 18' 36".

Big Pine—W52BB, Board of County Commissioners-Monroe County, 500 Whitehead St., Key West, FL 33040 (WPBT Ch. 2 Miami-Fort Lauderdale)—1000-w, lat. 24° 39' 02", long. 81° 18' 36".

Big Pine—W55AM, Board of County Commissioners-Monroe County, 500 Whitehead St., Key West, FL 33040 (WTVJ Ch. 4 Miami)—1000-w, lat. 24° 39' 02", long. 81° 18' 36".

Big Pine—W57AM, Board of County Commissioners-Monroe County, 500 Whitehead St., Key West, FL 33040 (WTVJ Ch. 4 Miami-Fort Lauderdale)—1000-w, lat. 24° 39' 02", long. 81° 18' 36".

Big Pine—W60AK, Board of County Commissioners-Monroe County, 500 Whitehead St., Key West, FL 33040 (WTVJ Ch. 4 Miami)—1000-w, lat. 24° 39' 02", long. 81° 18' 36".

Boca Raton—WHDT-LP Ch. 55, Marksteiner, 2835 S.W. Brighton Blvd., Palm City, FL 34990 (WFOR Ch. 4 Miami-Fort Lauderdale)—1000-w, lat. 28° 48', long. 80° 07' 42".

Cocoa-Rockledge—W04CN, Bcstg. Co., Box 799, Press Plaza, Park, NJ 07712 (WACF Ch. 11 Palm Beach)—10-w, lat. 28° 16' 42", long. 80° 42' 03".

Fellsmere—See W62CC, Melbourne.

Fort Lauderdale—W27AQ, Bcstg. Inc., 4117 Van Buren St., Hollywood, FL 33021 (WTVJ Ch. 6 Miami)—1000-w, lat. 26° 13' 48", long. 81° 27". Note: Operating as LPTV.

Fort Myers—W24AA, CFF Properties, 6350 West Freeway, Fort Worth, TX 75001 (WCLF Ch. 22 Clearwater)—1000-w, lat. 26° 38' 34", long. 82° 01' 35". Note: Licensed as LPTV.

Fort Myers—W70AM, Leeco TV Inc., 10 Oakley Ave., North Fort Myers, FL 33901 (WTVJ Ch. 7 Miami-Fort Lauderdale)—1000-w, lat. 26° 42' 25", long. 81° 50' 20".

Fort Myers—W73AI, Leeco TV Inc., 10 Oakley Ave., North Fort Myers, FL 33901 (WTVJ Ch. 10 Miami)—100-w, lat. 26° 42', long. 81° 50' 20".

***Fort Pierce**—W44AY, South Florida Pacific Communications, Box 6607, West Palm Beach, FL 33405 (WXEL-TV Ch. 42 West Palm Beach)—524.7-w, lat. 27° 32' 46", long. 80° 22' 08". Holds CP for change to 5 w. BMPPT-931026JK. Note: Licensed LPTV.

Gainesville—See W69AY, Alachua.

Hallandale—W58BU, National Broadcasting Co., Room 1022, 30 Rockefeller Plaza, New York, NY 10112 (WTVJ Ch. 6 Miami)—2000-w, lat. 25° 59' 09", long. 81° 11' 37".

Immokalee & Lehigh Acres—W77A, Leeco TV Inc., 1184 Oldbridge Rd., North Fort Myers, FL 33903 (WVSN Ch. 7 Miami-Fort Lauderdale)—100-w, lat. 26° 24' 45", long. 81° 25' 55".

Immokalee & Lehigh Acres—W79AM, Radio TV Inc., 1184 Oldbridge Rd., North Myers, FL 33903 (WPLG Ch. 10 Miami)—100-w, lat. 26° 28' 45", long. 81° 55'.

Immokalee/Yankeetown—W49AI, Citrus County Assn. for Retarded Children, 1315 Van Nortwick Rd., Lecanto, FL 32661 (WFLA Ch. 35 Orlando)—1000-w, lat. 28° 55', long. 82° 31' 30". Note: Licensed as LPTV.

Immokalee—W61AK, WTOG-TV Inc., 3415 University Ave. W, St. Paul, MN 55114 (WTOG Ch. 44 St. Petersburg-Tampa)—100-w, lat. 28° 53' 20", long. 82° 22'.

Immokalee West—W31AB, Board of County Commissioners-Monroe County, 500 Whitehead St., Key West, FL 33040 (WPBT Ch. 4 Miami-Fort Lauderdale)—100-w, lat. 24° 34' 58", long. 81° 46' 00".

Immokalee West—W39AC, Board of County Commissioners-Monroe County, 500 Whitehead St., Key West, FL 33040 (WTVJ Ch. 4 Miami-Fort Lauderdale)—100-w, lat. 24° 34' 58", long. 81° 46' 00".

Immokalee West—W44AC, Board of County Commissioners-Monroe County, 500 Whitehead St., Key West, FL 33040 (WCIX Ch. 6 Miami)—100-w, lat. 24° 34' 58", long. 81° 46' 00".

Immokalee West—W49AE, Board of County Commissioners-Monroe County, 500 Whitehead St., Key West, FL 33040 (WSVN Ch. 7 Miami-Fort Lauderdale)—100-w, lat. 24° 34' 19", long. 81° 44' 55".

Immokalee West—W66AN, Board of County Commissioners-Monroe County, 500 Whitehead St., Key West, FL 33040 (WPLG Ch. 10 Miami)—100-w, lat. 24° 34' 58", long. 81° 46' 00".

Immokalee City—W02BE, Charles Wells, Box 189, Dothan, AL 36301 (WTVY Ch. 4 Dothan, AL)—lat. 30° 08' 59", long. 82° 07". Note: Licensed as LPTV.

Immokalee Lakeland—W14AC, Sharp Communications Inc., 4520 Parkbreeze Court, Orlando, FL 32808. (WACX Ch. 55 Leesburg-Orlando)—lat. 28° 03' 02", long. 81° 47'.

Immokalee Lakeland—W38BE, Family TV 48 Inc., 20 Martin Ave., Lakeland, FL 33803 (WACX Ch. 55 Leesburg-Orlando)—1000-w, lat. 28° 04' 46", long. 82° 02' 27". Note: Licensed as LPTV.

Immokalee Lehigh Acres—See W77AC, Immokalee.

Immokalee Lehigh Acres—See W79AM, Immokalee.

Immokalee Marathon—W24CA, Board of County Commissioners-Monroe County, 500 Whitehead St., Key West, FL 33040 (WPBT Ch. 2 Miami-Fort Lauderdale)—1000-w, lat. 24° 45' 35", long. 80° 57' 2".

Marathon—W38AA, Board of County Commissioners-Monroe County, 500 Whitehead St., Key West, FL 33040 (WTVJ Ch. 4 Miami-Fort Lauderdale)—1000-w, lat. 24° 45' 35", long. 80° 57' 22".

Marathon—W63AL, Board of County Commissioners-Monroe County, 500 Whitehead St., Key West, FL 33040 (WCIX Ch. 6 Miami)—1000-w, lat. 24° 45' 35", long. 80° 57' 22". Holds CP for change from Ch. 63 to Ch. 25. BPTT-890310W0.

Marathon—W65AP, Board of County Commissioners-Monroe County, 500 Whitehead St., Key West, FL 33040 (WSVN Ch. 7 Miami-Fort Lauderdale)—1000-w, lat. 24° 45' 35", long. 80° 57' 22".

Marathon—W68AI, Board of County Commissioners-Monroe County, 500 Whitehead St., Key West, FL 33040 (WPLG Ch. 10 Miami)—1000-w, lat. 24° 45' 35", long. 80° 57' 22".

Matecumbe—W27AY, Board of County Commissioners-Monroe County, 500 Whitehead St., Key West, FL 33040 (WTVJ Ch. 4 Miami-Fort Lauderdale)—1000-w, lat. 24° 56' 12", long. 80° 37' 02".

Matecumbe—W32AB, Board of County Commissioners-Monroe County, 500 Whitehead St., Key West, FL 33040 (WPBT Ch. 2 Miami-Fort Lauderdale)—1000-w, lat. 24° 56' 12", long. 80° 37' 02".

Matecumbe—W40AA, Board of County Commissioners-Monroe County, 500 Whitehead St., Key West, FL 33040 (WCIX Ch. 6 Miami)—1000-w, lat. 24° 56' 12", long. 80° 37' 02".

Matecumbe—W43AD, Board of County Commissioners-Monroe County, 500 Whitehead St., Key West, FL 33040 (WSVN Ch. 7 Miami-Fort Lauderdale)—1000-w, lat. 24° 56' 12", long. 80° 37' 02".

Matecumbe—W59AJ, Board of County Commissioners-Monroe County, 500 Whitehead St., Key West, FL 33040 (WPLG Ch. 10 Miami)—1000-w, lat. 24° 56' 12", long. 80° 37' 02".

Melbourne & Palm Bay—W16AJ, WESH Television Inc., Suite 1250, 101 S. Hanley Rd., St. Louis, MO 63105 (WESH Ch. 2 Daytona Beach-Orlando)—1000-w, lat. 28° 02' 29", long. 80° 37' 12".

Melbourne-Fellsmere—W62CC, Treasure Coast Educational Bcstg. Inc., 1101 S. Olive Ave., West Palm Beach, FL 33401 (WTCE Ch. 21 Fort Pierce)—1000-w, lat. 28° 08' 14", long. 80° 42' 11".

Miami—W41BF, Sherjan Bcstg. Co. Inc., 1520 NW 79th St., Miami, FL 33126. Note: Licensed as LPTV.

Miami—W55BV, Cago Hueso Television Corp., Box 255, Evergreen, CO 33441 (WEYS Ch. 22 Key West)—1000-w, lat. 25° 32' 24", long. 80° 28' 07".

Ocala—W29AB, WCPX License Partnership, 4466 John Young Pkwy., Orlando, FL 32853 (WCPX-TV Ch. 6 Orlando)—1000-w, lat. 29° 06' 05", long. 82° 07' 02".

Ocala—W57AN, Diversified Communications, 35 Hildreth St., Bangor, ME 04401 (WCJB Ch. 20 Gainesville)—100-w, lat. 29° 12' 25", long. 82° 07' 55".

Okeechobee—W61AP, Trinity Bcstg. Network, Box C-11949, Santa Ana, CA 92711 (KTBN-TV Ch. 40 Santa Ana-Los Angeles, CA)—100-w, lat. 27° 11' 53", long. 80° 50' 33".

Orlando—W31AU, CFF Properties Inc., 6350 West Freeway, Fort Worth, TX 76150 (WACX Ch. 55 Leesburg-Orlando)—880-w, lat. 28° 36' 23", long. 81° 21' 01". Note: Licensed as LPTV.

Orlando—W63BH, Bahia Honda Inc., No. 204, 2942 W. Columbus Dr., Tampa, FL 33607—446-w, lat. 28° 35' 35", long. 81° 25' 13". Note: Licensed as LPTV.

Palm Bay—See W16AJ, Melbourne.

Panama City—W38BP, National Minority TV Assn., Box C-11951, Santa Ana, CA 92711 (KTBN-TV Ch. 40 Santa Ana-Los Angeles, CA)—1000-w, lat. 30° 33' 42", long. 85° 32' 02". Requests modification of CP to change city of license to Thomasville, GA, Ch. 38 to Ch. 22, lat. 30° 50' 51", long. 83° 52' 56". BPTT-930402E9.

Panama City & adjacent communities—W22AD, State Board of Regents of Florida, Florida State U., 2565 Pottsdamer St., Tallahassee, FL 32304 (WFSU-TV Ch. 11 Tallahassee)—1000-w, lat. 30° 10' 06", long. 85° 42' 06".

Pompano Beach—W21BD, Cayo Hueso TV Corp., Box 1471, Evergreen, CO 80439 (WEYS Ch. 22 Key West)—124-w, lat. 26° 13' 47", long. 80° 05' 26".

Rock Harbor—W54BB, Board of County Commissioners-Monroe County, 500 Whitehead St., Key West, FL 33040 (WPLG Ch. 10 Miami)—100-w, lat. 25° 10' 25", long. 80° 22' 22".

Rock Harbor—W56AZ, Board of County Commissioners-Monroe County, 500 Whitehead St., Key West, FL 33040—lat. 25° 14' 07", long. 80° 19' 35".

Rock Harbor—W61AI, Board of County Commissioners-Monroe County, 500 Whitehead St., Key West, FL 33040 (WTVJ Ch. 4 Miami-Fort Lauderdale)—100-w, lat. 25° 10' 24", long. 80° 22' 21".

Rock Harbor—W64AN, Board of County Commissioners-Monroe County, 500 Whitehead St., Key West, FL 33040 (WCIX Ch. 6 Miami)—100-w, lat. 25° 14' 07", long. 80° 19' 35".

Rock Harbor—W67AP, Board of County Commissioners-Monroe County, 500 Whitehead St., Key West, FL 33040 (WSVN Ch. 7 Miami-Fort Lauderdale)—100-w, lat. 25° 14' 07", long. 80° 19' 35".

Sebring—W17BO, Trinity Bcstg. Network Inc., Box C-11949, Santa Ana, CA 92711—1000-w, lat. 27° 24' 25", long. 81° 25' 56".

Sebring—W27AE, WTOG-TV Inc., 3415 University Ave. W, St. Paul, MN 55114—1000-w, lat. 27° 27' 13", long. 81° 24' 23".

Sebring—W60CE, Trinity Bcstg. Network Inc., Box C-11949, Santa Ana, CA 92711—1000-w, lat. 27° 24' 25", long. 81° 25' 56".

St. Petersburg—W63BS, Henry Esteve, 201 2nd Ave., St. Petersburg, FL 33701 (WTMV Ch. 32 Lakeland)—1000-w, lat. 27° 50' 44", long. 82° 46' 22". Note: Licensed as LPTV.

Sunrise—W19BJ, National Broadcasting Co., Room 1022, 30 Rockefeller Plaza, New York, NY 10112 (WTVJ Ch. 6 Miami)—760-w, lat. 26° 08' 36", long. 80° 19' 55". Requests modification of CP for change to lat. 26° 05' 18", long. 80° 24' 54". BPTT-930331DN.

Tampa—W57BA, ZGS Television of Tampa Inc., Suite 400, 2700 W. Martin Luther King Blvd, Tampa, FL 33607 (KTBN-TV Ch. 40 Santa Ana-Los Angeles, CA)—1000-w, lat. 27° 56' 50", long. 82° 27' 35". Note: Licensed as LPTV.

Tampa—W61BL, Bahia Honda Inc., No. 204, 2942 W. Columbus Dr., Tampa, FL 33607—100-w, lat. 27° 56' 50", long. 82° 27' 35". Note: Licensed as LPTV.

Vero Beach—W50AW, WFLX L.P., 1600 W. 2nd St., Cleveland, OH 44115-1454 (WFLX Ch. 29 West Palm Beach)—861-w, lat. 27° 32' 46", long. 80° 22' 08".

Vero Beach—W64AX, Scripps Howard Inc., 622 N. Flagler Dr., West Palm Beach, FL 33480 (WPTV Ch. 5 West Palm Beach)—100-w, lat. 27° 36' 36", long. 80° 27' 15".

West Palm Beach—W47BG, Treasure Coast Educational Bcstg. Inc., 1101 S. Olive Ave., West Palm Beach, FL 33401 (WIRB Ch. 56 Melbourne)—840-w, lat. 26° 47' 58", long. 80° 04' 33".

White Springs—W70BB, White Springs Bcstg. Co. Inc., 5111 Ocean Blvd., Sarasota, FL 33578 (WJKS Ch. 17 Jacksonville)—2.5-w, lat. 30° 19' 06", long. 82° 43' 22".

Georgia

Augusta—W36BM, Dove Bcstg. Corp., Box 1616, Greenville, SC 29602 (WQHB Ch. 63 Sumter, SC)—1000-w, lat. 33° 30' 53", long. 81° 56' 23". Note: Licensed as LPTV.

Carnesville—W52AA, Georgia Public Telecommunications Commission, 1540 Stewart Ave. SW, Atlanta, GA 30310 (WCES-TV Ch. 20 Wrens-Augusta)—1000-w, lat. 34° 21' 38", long. 83° 12' 51".

Translators—Georgia

Carrollton—W49AD, Georgia Public Telecommunications Commission, 1540 Stewart Ave. SW, Atlanta, GA 30310 (WJSP-TV Ch. 28 Columbus-Warm Springs)—1000-w, lat. 33° 33' 50", long. 85° 01' 04".

Cedartown—W65AD, Georgia Public Telecommunications Commission, 1540 Stewart Ave. SW, Atlanta, GA 30310 (WCLP-TV Ch. 18 Chatsworth-Dalton)—100-w, lat. 34° 04' 09", long. 85° 14' 50".

Clayton & Mountain City—W06AE, Pulitzer Bcstg. Co., Box TV 4, Greenville, SC 29602 (WYFF Ch. 4 Greenville-Spartanburg, SC & Asheville, NC)—1-w, lat. 34° 54' 24", long. 83° 24' 56".

Columbus—W48AB, Georgia Public Telecommunications Commission, 1540 Stewart Ave. SW, Atlanta, GA 30310 (WJSP-TV Ch. 28 Columbus-Warm Springs)—1000-w, lat. 32° 27' 24", long. 84° 53' 57".

Dade County—See W51AB, Flintstone.

Dalton—W47BA, North Georgia Television, 101 S. Spencer St., Dalton, GA 30721 (WDNN-LP Ch. 43 Dalton)—1000-w, lat. 34° 44' 00", long. 85° 01' 03".

Draketown—W27AA, Georgia Public Telecommunications Commission, 1540 Stewart Ave. SW, Atlanta, GA 30310 (WCLP-TV Ch. 18 Chatsworth-Dalton)—1000-w, lat. 33° 49' 51", long. 85° 06' 50".

Elberton—W60AE, Georgia Public Telecommunications Commission, 1540 Stewart Ave. SW, Atlanta, GA 30310 (WCES-TV Ch. 20 Wrens-Augusta)—1000-w, lat. 34° 06' 34", long. 82° 53' 01".

Flintstone and rural areas of Dade & Walker Counties—W51AB, Georgia Public Telecommunications Commission, 1540 Stewart Ave. SW, Atlanta, GA 30310 (WCLP-TV Ch. 18 Chatsworth-Dalton)—100-w, lat. 34° 57' 07", long. 85° 22' 58".

Hartwell & Royston—W22AC, Georgia Public Telecommunications Commission, 1540 Stewart Ave. SW, Atlanta, GA 30310 (WCES-TV Ch. 20 Wrens-Augusta)—1000-w, lat. 34° 18' 45", long. 82° 56' 15".

Hiawassee—W50AB, Georgia Public Telecommunications Commission, 1540 Stewart Ave. SW, Atlanta, GA 30310 (WCLP-TV Ch. 18 Chatsworth-Dalton)—1000-w, lat. 34° 57' 15", long. 83° 43' 47".

Hiawassee & Macedonia Community, GA & Hayesville, NC—W07BB, Tri-County TV Booster Inc., Box 57, Hiawassee, GA 30546 (WSB-TV Ch. 2 Atlanta)—1-w, lat. 34° 57' 15", long. 83° 43' 48".

Hiawassee & Macedonia Community, GA & Hayesville, NC—W10AM, Tri-County TV Booster Inc., Box 57, Hiawassee, GA 30546 (WAGA-TV Ch. 5 Atlanta)—1-w, lat. 34° 57' 15", long. 83° 43' 48".

Hiawassee & Macedonia Community, GA & Hayesville, NC—W13AX, Tri-County TV Booster Inc., Box 57, Hiawassee, GA 30546 (WXIA-TV Ch. 11 Atlanta)—1-w, lat. 34° 57' 15", long. 83° 43' 48".

***Hinesville-Richmond Hill**—W39BV, Upchurch Bcstg. Inc., Box 1080, Jekyll Rd., Baxley, GA 31513 (WUBI Ch. 34 Baxley)—1000-w, lat. 31° 50' 30", long. 81° 47' 00".

La Fayette—W35AA, Georgia Public Telecommunications Commission, 1540 Stewart Ave. SW, Atlanta, GA 30310 (WCLP-TV Ch. 18 Chatsworth-Dalton)—100-w, lat. 34° 41' 37", long. 85° 16' 14".

***Luella**—W19BP, Trinity Bcstg. Network Inc., Box C-11949, Santa Ana, CA 92711 (KTBN-TV Ch. 40 Santa Ana-Los Angeles, CA)—100-w, lat. 33° 24' 55", long. 84° 09' 40".

Macedonia Community—See W07BB, Hayesville.

Macedonia Community—See W10AM, Hiawassee.

Macedonia Community—See W13AX, Hayesville.

Mountain City—See W06AE, Clayton.

Richmond Hill—See W39BV, Hinesville.

Royston—See W22AC, Hartwell.

Savannah—W34BO, Upchurch Bcstg. Inc., Box 1080, Jekyll Rd., Baxley, GA 31513 (WUBI Ch. 34 Baxley)—1000-w, lat. 32° 02' 43", long. 81° 07' 23". Note: Licensed as LPTV.

Savannah—W55AW, Channel America LPTV Holdings Inc., Suite 204, 19 W. 21st St., New York, NY 10010—60-w, lat. 32° 03' 48", long. 81° 02' 56". Note: Licensed as LPTV.

Thomasville—W22BP, National Minority TV Inc., 22156 Tama Dr., Lake Forest, CA 92630 (KTBN-TV Ch. 40 Santa Ana-Los Angeles, CA)—1000-w, lat. 30° 23' 42", long. 83° 32' 02". Requests modification of CP to lat. 30° 50' 51", long. 83° 52' 56". BMPPT-950203IC.

Toccoa—W68AF, Georgia Public Telecommunications Commission, 1540 Stewart Ave. SW, Atlanta, GA 30310 (WCES-TV Ch. 20 Wrens-Augusta)—1000-w, lat. 34° 36' 32", long. 83° 21' 51".

Valdosta—W13BO, Newsouth Bcstg. Corp., 1211 N. Slappey Blvd., Albany, GA 31701 (WFXL Ch. 31 Albany)—10-w, lat. 30° 51' 50", long. 83° 23' 39". Note: Licensed as LPTV.

Walker County—See W51AB, Flintstone.

Young Harris—W04BJ, Georgia Public Telecommunications Commission, 1540 Stewart Ave. SW, Atlanta, GA 30310

(WCLP-TV Ch. 18 Chatsworth-Dalton)—100-w, lat. 34° 55' 22", long. 83° 50' 26".

Young Harris—W07BE, Tri-County TV Booster Inc., Box 57, Hiawassee, GA 30546 (WXIA-TV Ch. 11 Atlanta)—1-w, lat. 34° 56' 18", long. 83° 55' 02".

Young Harris—W10AQ, Tri-County TV Booster Inc., Box 57, Hiawassee, GA 30546 (WAGA-TV Ch. 5 Atlanta)—1-w, lat. 34° 56' 18", long. 83° 55' 02".

Young Harris—W13AY, Tri-County TV Booster Inc., Box 57, Hiawassee, GA 30546 (WSB-TV Ch. 2 Atlanta)—1-w, lat. 34° 56' 18", long. 83° 55' 02".

Hawaii

Anahola—K63AZ, Hawaii Public Bcstg. Authority, 2350 Dole St., Honolulu, HI 96822 (KHET Ch. 11 Honolulu)—100-w, lat. 22° 08' 22", long. 159° 19' 14".

Hakalau—K67BA, Hawaii Public Bcstg. Authority, 2350 Dole St., Honolulu, HI 96822 (KMEB-TV Ch. 10 Wailuku, Maui)—100-w, lat. 19° 54' 55", long. 155° 11' 07".

Hanalei & Princeville—K68BE, Hawaii Public Bcstg. Authority, 2350 Dole St., Honolulu, HI 96822 (KHET Ch. 11 Honolulu)—23-w, lat. 22° 12' 42", long. 159° 28' 13".

Hawaiian Ocean View Estates—K69CF, Hawaii Public Bcstg. Authority, 2350 Dole St., Honolulu, HI 96822 (KMEB-TV Ch. 10 Wailuku, Maui)—100-w, lat. 19° 00' 19", long. 155° 40' 39".

Hilo—K04FE, Hawaii Public Bcstg. Authority, 2350 Dole St., Honolulu, HI 96822 (KMEB-TV Ch. 10 Wailuku, Maui)—100-w, lat. 19° 43' 56", long. 155° 01' 00".

Hilo—K45CT, KFVE Joint Venture, 530 W. O'Brien Dr., Agana, GU 96910 (KFVE Ch. 5 Honolulu)—1000-w, lat. 19° 35' 19", long. 155° 27' 10".

***Honolulu**—K42CO, Oceania Bcstg. Network Inc., Suite C-314, 970 N. Kalaheo Ave., Kailua, HI 96734 (KOBH Ch. 26 Honolulu)—1000-w, lat. 21° 19' 49", long. 157° 45' 25". Note: Licensed as LPTV.

Kailua Kona—K36CT, Le Sea Bcstg. Corp., Box 12, South Bend, IN 46624 (KWHH Ch. 14 Hilo)—1000-w, lat. 19° 44' 30", long. 155° 57' 22". Note: Licensed as LPTV.

Kailua Kona—K52DQ, Le Sea Bcstg. Corp., Box 12, South Bend, IN 46624 (KWHH Ch. 14 Hilo)—1000-w, lat. 19° 44' 30", long. 155° 57' 22". Note: Licensed as LPTV.

Kailua Kona—K63DZ, KFVE Joint Venture, 530 W. O'Brien Dr., Agana, GU 96910 (KFVE Ch. 5 Honolulu)—75-w, lat. 19° 42' 56", long. 155° 55' 00".

Kamuela—See K63DT, Waimea.

***Kaneohe & Kailua**—K44DQ, KFV Joint Venture, 530 W. O'Brien Dr., Agana, GU 96910 (KFVE Ch. 5 Honolulu)—1-w, lat. 21° 19' 23", long. 157° 40' 52". Note: CP for change to lat. 21° 25' 31", long. 157° 45' 37". BMPPT-930402WE.

Kaumakani—K63AI, Hawaii Public Bcstg. Authority, 2350 Dole St., Honolulu, HI 96822 (KHET Ch. 11 Honolulu)—1-w, lat. 21° 56' 27", long. 159° 32' 25".

Kilauea—K62AQ, Hawaii Public Bcstg. Authority, 2350 Dole St., Honolulu, HI 96822 (KHET Ch. 11 Honolulu)—1-w, lat. 22° 13' 30", long. 159° 23' 44".

Kilauea Military Camp—K56BD, Hawaii Public Bcstg. Authority, 2350 Dole St., Honolulu, HI 96822 (KMEB-TV Ch. 10 Wailuku, Maui)—10-w, lat. 19° 31' 00", long. 155° 18' 06".

Lihue—K51BB, KITV Argyle Television, Suite 130, 1325 Airmotive Way, Renai, HI 89502 (KITV Ch. 4 Honolulu)—100-w, lat. 21° 58' 41", long. 159° 29' 55".

Lihue—K55DZ, BBC License Subsidiary, Suite 1200, 980 N. Michigan St., Chicago, IL 60611 (KHON-TV Ch. 2 Honolulu)—100-w, lat. 21° 58' 41", long. 159° 29' 55".

Lihue—K65BV, Providence Journal Co., Fountain St., Providence, RI 02902 (KHON-TV Ch. 13 Honolulu)—100-w, lat. 21° 58' 41", long. 159° 29' 55".

Lihue—K67AV, Hawaii Public Bcstg. Authority, 2350 Dole St., Honolulu, HI 96822 (KHET Ch. 11 Honolulu)—100-w, lat. 21° 58' 41", long. 159° 29' 55".

Lihue—K69BZ, Lee Enterprises Inc., 131 2nd St., Davenport, IA 52801 (KGMB-TV Ch. 9 Honolulu)—1000-w, lat. 21° 58' 41", long. 159° 29' 55".

Naalehu & Pahala—K63BB, Hawaii Public Bcstg. Authority, 2350 Dole St., Honolulu, HI 96822 (KMEB-TV Ch. 10 Wailuku, Maui)—10-w, lat. 19° 02' 40", long. 155° 35' 00".

Pahala—See K63BB, Naalehu.

Princeville—See K68BE, Hanalei.

Waianae Coast Oahu—K58AN, City & County of Honolulu, 650 S. King St., Honolulu, HI 96813 (KITV Ch. 4 Honolulu)—100-w, lat. 21° 23' 22", long. 158° 01' 30".

Waianae Coast Oahu—K60AW, City & County of Honolulu, 650 S. King St., Honolulu, HI 96813 (KHET Ch. 11 Honolulu)—100-w, lat. 21° 23' 22", long. 158° 01' 30".

Waianae Coast Oahu—K66AU, City & County of Honolulu, 650 S. King St., Honolulu, HI 96813 (KHNL Ch. 13 Honolulu)—100-w, lat. 21° 23' 22", long. 158° 01' 30".

Maui Coast Oahu—K68AY, City & County of Honolulu, 650 S. King St., Honolulu, HI 96813 (KGMB Ch. 9 Honolulu)—D-w, lat. 21° 23' 22", long. 158° 06'

Maui—K27DW, KFVE Joint Venture, P.O. W. O'Brien Dr., Agana, GU 96910 (KVE Ch. 5 Honolulu)—1000-w, lat. 20° 33', long. 156° 15' 52".

Maui—K57BI, Lee Enterprises Inc., 130 2nd St., Davenport, IA 52801 (KGMB Ch. 9 Honolulu)—20-w, lat. 21° 56' 27", long. 159° 32' 25".

Maui (Kamuela)—K63DT, Hawaii Public Bcstg. Authority, 2350 Dole St., Honolulu, HI 96822 (KMEB-TV Ch. 10 Wailuku, HI)—100-w, lat. 19° 53' 09", long. 155° 39' 28".

Maui—K66AY, Hawaii Public Bcstg. Authority, 2350 Dole St., Honolulu, HI 96822 (KHET Ch. 11 Honolulu)—10-w, lat. 22° 11' 19", long. 159° 19' 60".

Idaho

Idaho—K11DK, Riverside TV Inc., Box 14, Orofino, ID 83544 (KHQ-TV Ch. 6 Spokane, WA)—1-w, lat. 46° 31' 28", long. 116° 22' 32".

Idaho—K13EG, Riverside TV Inc., Box 114, Orofino, ID 83544 (KREM-TV Ch. 2 Spokane, WA)—1-w, lat. 46° 31' 28", long. 116° 22' 32".

Idaho & Riverside—K08DU, Riverside TV Inc., Box 1014, Orofino, ID 83544 (XLY-TV Ch. 4 Spokane, WA)—1-w, lat. 46° 31' 28", long. 116° 22' 32".

Idaho—See K14IC, Burley.

Idaho—See K59CC, Burley.

Idaho—See K61AP, Burley.

Idaho—See K65AZ, Burley.

Idaho, Elba, Idaho rural area & Elba—K09IR, KMVT Bcstg. Inc., 1100 Blue Lakes Blvd. N, Twin Falls, ID 83301 (KMVT Ch. 11 Twin Falls)—1-w, lat. 42° 1' 44", long. 113° 27' 13".

Idaho—K13VK, Oregon Trail Broadcasting Co., 902 E. Sherman St., Pocatello, ID 83201 (KPVI Ch. 6 Pocatello-Blackfoot-Idaho Falls)—10-w, lat. 43° 37' 17", long. 113° 17' 25". Note: Licensed as LPTV.

Idaho—K09VD, Oregon Trails Broadcasting Co., 902 E. Sherman St., Pocatello, ID 83201 (KPVI Ch. 6 Pocatello-Blackfoot-Idaho Falls)—10-w, lat. 44° 03' 59", long. 111° 27' 31". Note: Licensed as LPTV.

Idaho—See K05BE, Lemhi.

Idaho—See K09SD, Lemhi.

Idaho—See K55AI, Tendoy.

Bancroft—See K07BK, Grace.

Bancroft—See K09ID, Soda Springs.

Bancroft—See K11BC, Grace.

Bancroft—See K12LK, Soda Springs.

Bancroft—See K13AY, Grace.

Bear Lake County—See K09PL, Dingle.

Bear Lake County—See K11PP, Dingle.

Bear Lake County—See K13QY, Dingle.

Blackfoot—K13VI, Oregon Trail Broadcasting Co., 1500 Foremaster Lane, Las Vegas, NV 89101 (KPVI Ch. 6 Pocatello-Blackfoot-Idaho Falls)—lat. 43° 11' 54", long. 112° 21' 22". Note: Licensed as LPTV.

Blackrock—See K11AG, Inkom.

Blackrock—See K13AH, Inkom.

Blackrock & Inkom—K07NO, Inkom TV Assn., Box 13, Inkom, ID 83245 (KPVI Ch. 6 Pocatello-Blackfoot-Idaho Falls)—10-w, lat. 42° 46' 38", long. 112° 10' 00".

Boise & Collister—K13ST, Providence Journal Co., 75 Fountain St., Providence, RI 02902 (KTVB Ch. 7 Boise)—1-w, lat. 43° 36' 57", long. 116° 12' 09".

Bonnors Ferry—K56AB, Boundary County TV Translator District, c/o Bob Bradford, Box 66285, Seattle, WA 98166 (KSPS-TV Ch. 7 Spokane, WA)—100-w, lat. 48° 36' 37", long. 116° 15' 24".

Bonnors Ferry—K59BW, Regents of U. of Idaho, Radio-TV Center, U. of Idaho, Moscow, ID 83843 (KUID-TV Ch. 12 Moscow)—100-w, lat. 48° 36' 37", long. 116° 15' 24".

Bonnors Ferry & Naples—K09HK, Boundary County TV Translator District, Box 894, Bonnors Ferry, ID 83805 (KREM-TV Ch. 2 Spokane, WA)—10-w, lat. 48° 36' 37", long. 116° 15' 24".

Bonnors Ferry & Naples—K11HM, Boundary County TV Translator District, Box 894, Bonnors Ferry, ID 83805 (KXLY-TV Ch. 4 Spokane, WA)—10-w, lat. 48° 36' 37", long. 116° 15' 24".

Bonnors Ferry & Naples—K13HQ, Boundary County TV Translator District, Box 66285, Seattle, WA 98166 (KHQ-TV Ch. 6 Spokane, WA)—10-w, lat. 48° 36' 37", long. 116° 15' 24".

***Bonnors Ferry & Naples**—K67DI, Boundary County TV Translator District, c/o Bob Bradford, Box 66285, Seattle, WA 98166 (KAYU-TV Ch. 28 Spokane, WA)—100-w, lat. 48° 36' 37", long. 116° 15' 24".

Brownlee Creek—See K11PD, Brownlee Power Plant.

Brownlee Power Plant & Brownlee Creek farming area, ID & Halfway, OR—K11PD, Idaho Power Co., Box 70, Boise, ID 83707 (KBCL-TV Ch. 2 Boise)—5-w, lat. 44° 47' 51", long. 116° 53' 06".

Brownlee Power Plant, ID & Halfway, OR—K13QL, Idaho Power Co., Box 70, Boise, ID 83707 (KTVB Ch. 7 Boise)—5-w, lat. 44° 47' 51", long. 116° 53' 06".

Brownlee, ID & Halfway, OR—K09OP, Idaho Power Co., Box 70, Boise, ID 83707 (KIVI Ch. 6 Nampa-Boise-Caldwell)—5-w, lat. 44° 47' 51", long. 116° 53' 06".

Burley—K07UL, Falls Broadcasting Co., 1500 Foremaster Lane, Las Vegas, NV 89101 (KKVI Ch. 35 Twin Falls)—lat. 42° 32' 38", long. 113° 48' 00". Note: Licensed as LPTV.

Burley & Rupert area—K63BX, Falls Broadcasting Co., 902 E. Sherman St., Pocatello, ID 83201 (KKVI Ch. 35 Twin Falls)—1000-w, lat. 42° 26' 08", long. 113° 37' 24".

Burley, Albion & Rupert—K61AP, The Post Co., Box 1800, 333 Northgate Mile, Idaho Falls, ID 83403 (KIFI-TV Ch. 8 Idaho Falls-Pocatello-Blackfoot)—100-w, lat. 42° 26' 08", long. 113° 37' 24".

Burley, Albion, Elba & Rupert—K65AZ, Retlaw Enterprises Inc., Box 2008, 1255 E. 17th St., Idaho Falls, ID 83401 (KIDK Ch. 3 Idaho Falls-Pocatello-Blackfoot)—100-w, lat. 42° 26' 08", long. 113° 37' 24".

Burley, Albion, Heyburn, Oakley, Paul & Rupert—K14IC, State Board of Education, c/o KISU-TV, Box 8111, Pocatello, ID 83209 (KISU-TV Ch. 10 Pocatello)—100-w, lat. 42° 26' 08", long. 113° 37' 24".

Burley, Rupert & Albion—K59CC, KMVT Bcstg. Inc., 1100 Blue Lakes Blvd. N, Twin Falls, ID 83301 (KMVT Ch. 11 Twin Falls)—100-w, lat. 42° 26' 08", long. 113° 37' 24".

Cambridge—K55GM, Retlaw Enterprises Inc., Box 5455, Fresno, CA 93755 (KBCL-TV Ch. 2 Boise)—20-w, lat. 44° 31' 59", long. 116° 39' 22".

Cambridge & Midvale—K05DC, Providence Journal Co., 75 Fountain St., Providence, RI 02902 (KTVB Ch. 7 Boise)—1-w, lat. 44° 31' 59", long. 116° 39' 22".

Cambridge & Midvale—K11PB, State Board of Education, Boise State U., 1910 University Blvd., Boise, ID 83725 (KAID Ch. 4 Boise)—1-w, lat. 44° 31' 59", long. 116° 39' 22".

Cascade—K09LO, State Board of Education, Boise State U., 1910 University Blvd., Boise, ID 83725 (KAID Ch. 4 Boise)—1-w, lat. 44° 31' 25", long. 116° 02' 50".

Cascade—K11GR, Retlaw Enterprises Inc., Box 5455, Fresno, CA 93755 (KBCL-TV Ch. 2 Boise)—1-w, lat. 44° 31' 25", long. 116° 02' 50". Requests assignment

of license to Retlaw Enterprises Inc. BALTTV-951103KO.

Cascade—K13GO, Providence Journal Co., 75 Fountain St., Providence, RI 02902 (KTVB Ch. 7 Boise)—1-w, lat. 44° 31' 25", long. 116° 02' 50".

***Challis**—K02PC, Challis Community TV Club, Box 1766, HC 63, Challis, ID 83226 (KTRV Ch. 12 Nampa-Boise-Caldwell)—10-w, lat. 44° 28' 12", long. 114° 23' 09".

Challis—K04OH, Oregon Trail Broadcasting Co., 1500 Foremaster Lane, Las Vegas, NV 89101 (KPVI Ch. 6 Pocatello-Blackfoot-Idaho Falls)—10-w, lat. 44° 14' 02", long. 113° 57' 23". Note: Licensed as LPTV.

Challis—K05CJ, The Post Co., Box 1800, 333 Northgate Mile, Idaho Falls, ID 83403 (KIFI-TV Ch. 8 Idaho Falls-Pocatello-Blackfoot)—1-w, lat. 44° 32' 46", long. 114° 04' 57".

Challis—K07VI, Oregon Trail Broadcasting Co., 1500 Foremaster Lane, Las Vegas, NV 89101 (KPVI Ch. 6 Pocatello-Blackfoot-Idaho Falls)—10-w, lat. 44° 30' 50", long. 114° 09' 24".

Challis—K08KU, Ambassador Media Corp., Box 667, 425 E. Center St., Pocatello, ID 83201 (KPVI Ch. 6 Pocatello-Blackfoot-Idaho Falls)—10-w, lat. 44° 30' 50", long. 114° 09' 24". Note: Licensed as LPTV.

Challis—K10AW, Retlaw Enterprises Inc., 1255 E. 17th St., Idaho Falls, ID 83401 (KIDK Ch. 3 Idaho Falls-Pocatello-Blackfoot)—10-w, lat. 44° 32' 46", long. 114° 04' 57".

Challis & Ellis rural area—K12LS, State Board of Education, c/o KISU-TV, Box 8111, Pocatello, ID 83209 (KISU-TV Ch. 10 Pocatello)—10-w, lat. 44° 32' 45", long. 114° 04' 50".

Clayton—K10JR, Clayton Community TV, General Delivery, Clayton, ID 83227 (KIVI Ch. 6 Nampa-Boise-Caldwell)—1-w, lat. 44° 17' 20", long. 114° 25' 20".

Clayton & rural area (west)—K05AL, Clayton Community TV, General Delivery, Clayton, ID 83227 (KIDK Ch. 3 Idaho Falls-Pocatello-Blackfoot)—1-w, lat. 44° 20' 36", long. 114° 25' 36".

***Coeur d'Alene**—K18DT, William Stacy Cowles, 4202 S. Regal St., Spokane, WA 99223 (KHQ-TV Ch. 6 Spokane, WA)—1000-w, lat. 47° 43' 54", long. 116° 43' 47". Note: Licensed as LPTV.

Coeur d'Alene—K20EM, Spokane Television Inc., 500 W. Boone Ave., Spokane, WA 99201 (KXLY-TV Ch. 4 Spokane, WA)—1000-w, lat. 47° 34' 54", long. 116° 43' 47". Note: Licensed as LPTV.

Coeur d'Alene—K31CS, Providence Journal Co., 75 Fountain St., Providence, RI 02902 (KTVB Ch. 7 Boise; KREM-TV Ch. 2 Spokane, WA)—1000-w, lat. 47° 43' 54", long. 116° 43' 47".

Translators—Idaho

***Coeur d'Alene**—K44EC, Spokane School District No. 81, 3911 Regal St., Spokane, WA 99223 (KSPS-TV Ch. 7 Spokane, WA)—1000-w, lat. 47° 43' 54", long. 116° 43' 47".

***Coeur d'Alene**—K47EJ, David Carl Derryberry, 13741 Clinton Space, No. 10, Garden Grove, CA 92643—1000-w, lat. 47° 39' 31", long. 116° 57' 50".

Coeur d'Alene—K50DM, Mountain Licenses L.P., 2178 Commons Pkwy., Okemos, MI 48864 (KAYU-TV Ch. 28 Spokane, WA)—1000-w, lat. 47° 43' 54", long. 116° 43' 47".

Coeur d'Alene—K53FF, Trinity Bcstg. Network Inc., Box C-11949, Santa Ana, CA 92711 (KTBN-TV Ch. 40 Santa Ana-Los Angeles, CA)—1000-w, lat. 47° 49' 35", long. 116° 57' 12".

Coeur d'Alene—K58DQ, David Derryberry, Suite 3, 2775 Howard St., Coeur d'Alene, ID 83814—lat. 47° 43' 54", long. 116° 43' 47". Requests CP for change to 1000-w. BPTT-JE0415WV.

Coeur d'Alene & Post Falls—K26AD, Regents of U. of Idaho, Radio-TV Center, U. of Idaho, Moscow, ID 83843—100-w, lat. 47° 39' 45", long. 116° 57' 13".

Collister—See K13ST, Boise.

***Coolin**—K13WR, Priest Lake Translator District, Box 53, Coolin, ID 83821 (KAYU-TV Ch. 28 Spokane, WA)—10-w, lat. 48° 35' 36", long. 116° 54' 29".

Coolin—K31DS, Priest Lake Translator District, Box 53, Coolin, ID 83821 (KSPS-TV Ch. 7 Spokane, WA)—20-w, lat. 48° 31' 53", long. 116° 48' 58".

Coolin—K51EF, Priest Lake Translator District, Box 53, Coolin, ID 83821 (KAYU-TV Ch. 28 Spokane, WA)—20-w, lat. 48° 31' 53", long. 116° 48' 58".

Coolin & Outlet Bay—K40DJ, Priest Lake Translator District, Box 53, Coolin, ID 83821 (KREM-TV Ch. 2 Spokane, WA)—20-w, lat. 48° 31' 53", long. 116° 48' 58".

Coolin, Nordman & surrounding Priest Lake—K10KR, Priest Lake Translator District, Box 53, Coolin, ID 83821 (KXLY-TV Ch. 4 Spokane, WA)—10-w, lat. 48° 35' 38", long. 116° 54' 30".

Coolin, Nordman & surrounding Priest Lake area—K05GL, Priest Lake Translator District, Box 53, Coolin, ID 83821 (KSPS-TV Ch. 7 Spokane, WA)—10-w, lat. 48° 35' 38", long. 116° 54' 30".

Coolin, Nordman & surrounding Priest Lake area—K08JH, Priest Lake Translator District, Box 53, Coolin, ID 83821 (KREM-TV Ch. 2 Spokane, WA)—10-w, lat. 48° 35' 38", long. 116° 54' 30".

Coolin, Nordman & surrounding Priest Lake area—K12LF, Priest Lake Translator District, Box 53, Coolin, ID

83821 (KHQ-TV Ch. 6 Spokane, WA)—10-w, lat. 48° 35' 38", long. 116° 54' 30".

Cottonwood—See K26CK, Craigmont.

Cottonwood—K39CT, New Life Bcstg. Co., Star Rte., Craigmont, ID 83523—1000-w, lat. 46° 04' 09", long. 116° 27' 54".

Cottonwood—See K43CI, Grangeville.

Cottonwood—See K48DH, Grangeville.

Cottonwood—See K59BA, Grangeville.

Cottonwood Creek area—K09NQ, Cottonwood Creek TV, Rte. 1, Culesac, ID 83524 (KHQ-TV Ch. 6 Spokane, WA)—1-w, lat. 46° 26' 39", long. 116° 40' 04".

Cottonwood Creek area—K11NX, Cottonwood Creek TV, Rte. 1, Culesac, ID 83524 (KXLY-TV Ch. 4 Spokane, WA)—1-w, lat. 46° 26' 39", long. 116° 40' 04".

Cottonwood Creek area—K1300, Cottonwood Creek TV, Rte. 1, Culesac, ID 83524 (KREM-TV Ch. 2 Spokane, WA)—1-w, lat. 46° 26' 39", long. 116° 40' 04".

Council—K05GO, State Board of Education, Boise State U., 1910 University Blvd., Boise, ID 83725 (KAID Ch. 4 Boise)—5-w, lat. 44° 39' 48", long. 116° 26' 24".

Council—K090A, Council Chamber of Commerce, Box 436, Council, ID 83612 (KIVI Ch. 6 Nampa-Boise-Caldwell)—1-w, lat. 44° 39' 48", long. 116° 26' 24".

Council—K11HA, Council Chamber of Commerce, Box 436, Council, ID 83612 (KBCI-TV Ch. 2 Boise)—1-w, lat. 44° 39' 48", long. 116° 26' 24".

Council—K13GW, Council Chamber of Commerce, Box 436, Council, ID 83612 (KTVB Ch. 7 Boise)—1-w, lat. 44° 39' 48", long. 116° 26' 24".

Craigmont—See K43CI, Grangeville.

Craigmont—See K48DH, Grangeville.

Craigmont—See K59BA, Grangeville.

Craigmont—See K69AK, Grangeville.

Craigmont, Cottonwood, Grangeville & Nezperce—K26CK, Central Idaho TV Inc., Box 10, 162 E. Main, Grangeville, ID 83530 (KXLY-TV Ch. 4 Spokane, WA)—100-w, lat. 46° 04' 09", long. 116° 27' 54".

Crouch—See K05EY, Terrace Lakes.

Crouch—See K100A, Terrace Lakes.

Crouch—See K67FI, Terrace Lakes.

Crouch & Garden Valley—K69CK, State Board of Education, Boise State U., 1910 University Blvd., Boise, ID 83725 (KAID Ch. 4 Boise)—10-w, lat. 44° 07' 33", long. 115° 59' 54".

Crouch, Garden Valley & Terrace Lakes—K03ET, Garden Valley Translator District, Box 510, Garden Valley, ID 83622 (KIVI Ch. 6 Nampa-Boise-Caldwell)—1-w, lat. 44° 07' 09", long. 116° 00' 28".

Crouch rural area, Grimes Pass & Ranger Station—K53EF, Garden Valley Translator District, Box 510, Garden Valley, ID 83622 (KIVI Ch. 6 Nampa-Boise-Caldwell)—1-w, lat. 44° 01' 48", long. 115° 49' 35".

Dietrich—See K13LR, Filer.

Dingle & Bear Lake County (rural)—K09PL, Bear Lake Valley TV Assn., Laketown, UT 84038 (KUTV Ch. 2 Salt Lake City, UT)—1-w, lat. 42° 19' 15", long. 111° 17' 12".

Dingle & Bear Lake County (rural)—K11PP, Bear Lake Valley TV Assn., Laketown, UT 84038 (KPVI Ch. 6 Pocatello-Blackfoot-Idaho Falls)—1-w, lat. 42° 19' 15", long. 111° 17' 12".

Dingle & Bear Lake County (rural)—K13QY, Bear Lake Valley TV Assn., Laketown, UT 84038 (KSL-TV Ch. 5 Salt Lake City, UT)—1-w, lat. 42° 19' 15", long. 111° 17' 12".

***Driggs**—K09UZ, Oregon Trail Broadcasting Co., 1500 Foremaster Lane, Las Vegas, NV 89101 (KPVI Ch. 6 Pocatello-Blackfoot-Idaho Falls)—10-w, lat. 43° 47' 18", long. 110° 56' 02". Note: Licensed as LPTV.

Driggs & Tetonia, ID & Alta, WY—K07QC, Grand Targhee, Big Valley Corp., Box SKI, Alta, WY 83422 (KIDK Ch. 3 Idaho Falls-Pocatello-Blackfoot)—10-w, lat. 43° 47' 18", long. 110° 56' 02".

Driggs rural area, ID & Alta, WY—K02KD, Grand Targhee, Big Valley Corp., Box SKI, Alta, WY 83422 (KPVI Ch. 6 Pocatello-Blackfoot-Idaho Falls)—10-w, lat. 43° 47' 18", long. 110° 56' 02".

Driggs, Tetonia & Victor—K13QE, State Board of Education, c/o KISU-TV, Box 8111, Pocatello, ID 83209 (KISU-TV Ch. 10 Pocatello)—10-w, lat. 43° 46' 08", long. 110° 59' 40".

Driggs, Victor & Tetonia—K05GU, Grand Targhee, Big Valley Corp., Box SKI, Alta, WY 83422 (KIFI-TV Ch. 8 Idaho Falls-Pocatello-Blackfoot)—10-w, lat. 43° 47' 18", long. 110° 56' 02".

Elba—See K09IR, Albion.

Elba—See K65AZ, Burley.

Elk Bend—K07SZ, Elk Bend TV Unincorporated Assn., H/C 61, Box 48, Salmon, ID 83467 (KIFI-TV Ch. 8 Idaho Falls-Pocatello-Blackfoot)—1-w, lat. 44° 53' 57", long. 113° 57' 44".

Ellis—See K12LS, Challis.

Fairfield—K03FK, Camas County TV Translator Assn., Box 336, Fairfield, ID 83327 (KIVI Ch. 6 Nampa-Boise-Caldwell)—10-w, lat. 43° 17' 22", long. 114° 55' 24".

Fairfield—K05GT, Camas County TV Translator Assn., Box 336, Fairfield, ID 83327 (KTVB Ch. 7 Boise)—10-w, lat. 43° 17' 22", long. 114° 55' 24".

Fairfield—K090Z, Camas County TV Translator Assn., Box 336, Fairfield, ID 83327 (KAID Ch. 4 Boise)—5-w, lat. 43° 17' 22", long. 114° 55' 24".

Fairfield—K13QP, Camas County TV Translator Assn., Box 336, Fairfield, ID 83327 (KBCI-TV Ch. 2 Boise)—10-w, lat. 43° 17' 22", long. 114° 55' 24".

Ferdinand—K07CP, Ferdinand TV Service, Box 115, Ferdinand, ID 83526 (KXLY-TV Ch. 4 Spokane, WA)—1-w, lat. 45° 06', long. 116° 24' 15".

Ferdinand—K09CK, Ferdinand TV Service, Box 115, Ferdinand, ID 83526 (KRTV Ch. 2 Spokane, WA)—1-w, lat. 45° 06', long. 116° 24' 15".

Ferdinand—K11CR, Ferdinand TV Service, Box 115, Ferdinand, ID 83526 (KRTV Ch. 6 Spokane, WA)—1-w, lat. 45° 06', long. 116° 24' 15".

Filer, Hansen, Jerome, Kimberlin & Shoshone—K13LR, State Board of Education, Boise State U., 1910 University Blvd., Boise, ID 83725—100-w, lat. 42° 43' 48", long. 114° 24' 52".

Firth-Basalt—K120E, Oregon Trail Broadcasting Co., 1500 Foremaster Lane, Las Vegas, NV 89101 (KKVI Ch. 35 Twin Falls)—10-w, lat. 43° 18' 46", long. 111° 08'. Note: Licensed as LPTV.

Fish Creek, Lava Hot Springs & Porcupine River area—K11CP, Retlaw Enterprises Inc., 1255 E. 17th St., Idaho Falls, ID 83401 (KIDK Ch. 3 Idaho Falls-Pocatello-Blackfoot)—1-w, lat. 42° 36' 59", long. 112° 00' 08".

Fourth of July Creek—See K02CE, North Fork.

Garden Valley—See K03ET, Crouch.

Garden Valley—See K05EY, Terrace Lakes.

Garden Valley—See K100A, Terrace Lakes.

Garden Valley—K49EB, Garden Valley Translator District, Box 510, Garden Valley, ID 83622 (KBCI-TV Ch. 2 Boise)—1-w, lat. 44° 01' 48", long. 115° 49' 35".

Garden Valley—K57FO, Garden Valley Translator District, Box 510, Garden Valley, ID 83622 (KTRV Ch. 12 Nampa-Boise-Caldwell)—1-w, lat. 44° 01' 48", long. 115° 49' 35".

Translators—Idaho

- Lava Hot Springs**—K13CO, The Post Co., Box 1800, 333 Northgate Mile, Idaho Falls, ID 83403 (KIFI-TV Ch. 8 Idaho Falls-Pocatello-Blackfoot)—1-w, lat. 42° 36' 59", long. 112° 00' 08".
- Lava Hot Springs**—K59BV, State Board of Education, c/o KISU-TV, Box 8111, Pocatello, ID 83209 (KISU-TV Ch. 10 Pocatello)—1-w, lat. 42° 36' 46", long. 112° 00' 05".
- Leadore**—K13RV, The Post Co., Box 1800, 333 Northgate Mile, Idaho Falls, ID 83403 (KIFI-TV Ch. 8 Idaho Falls-Pocatello-Blackfoot)—1-w, lat. 44° 42' 40", long. 113° 19' 25".
- Leadore**—K14IJ, State Board of Education, Boise State U., 1910 University Blvd., Boise, ID 83725 (KISU-TV Ch. 10 Pocatello)—1-w, lat. 44° 42' 40", long. 113° 19' 25".
- Leadore & Lee Creek areas**—K11BD, Salmon TV Translator District, Box 2308, Salmon, ID 83467 (KIDK Ch. 3 Idaho Falls-Pocatello-Blackfoot)—1-w, lat. 44° 42' 30", long. 113° 20' 00".
- Leadore (north)**—K61CI, The Post Co., Box 1800, 333 Northgate Mile, Idaho Falls, ID 83403 (KIFI-TV Ch. 8 Idaho Falls-Pocatello-Blackfoot)—20-w, lat. 44° 40' 02", long. 113° 34' 00".
- Lee Creek**—See K11BD, Leadore.
- Lemhi Valley**—See K05BE, Lemhi.
- Lemhi, Baker & Lemhi Valley**—K05BE, Salmon TV Translator District, Box 2308, Salmon, ID 83467 (KIDK Ch. 3 Idaho Falls-Pocatello-Blackfoot)—10-w, lat. 44° 52' 30", long. 113° 34' 40".
- Lemhi, Tendoy, Baker, Hayden Basin, North Lemhi Valley**—K09SD, Salmon TV Translator District, Box 2308, Salmon, ID 83467 (KIFI-TV Ch. 8 Idaho Falls-Pocatello-Blackfoot)—10-w, lat. 44° 55' 30", long. 113° 34' 40".
- Lewiston**—K15CH, Orchards Community TV Assn. Inc., Box 492, Lewiston, ID 83501 (KWSU-TV Ch. 10 Pullman, WA)—10-w, lat. 46° 27' 04", long. 117° 02' 46".
- Lewiston**—K21CC, Orchards Community TV Assn. Inc., Box 492, Lewiston, ID 83501 (KREM-TV Ch. 2 Spokane, WA)—20-w, lat. 46° 27' 04", long. 117° 02' 46".
- Lewiston**—K30BW, Spokane Television Inc., 500 W. Boone Ave., Spokane, WA 99201 (KXLY-TV Ch. 4 Spokane, WA)—20-w, lat. 46° 27' 04", long. 117° 02' 46".
- Lewiston**—K35BW, Orchards Community TV Assn. Inc., Box 492, Lewiston, ID 83501 (KHQ-TV Ch. 6 Spokane, WA)—20-w, lat. 46° 27' 04", long. 117° 02' 46". Requests CP for change to 100-w. BPTT-940414NS.
- Lewiston**—K64BR, Regents of U. of Idaho, Radio-TV Center, U. of Idaho, Moscow, ID 83843 (KUID-TV Ch. 12 Moscow)—10-w, lat. 46° 27' 04", long. 117° 02' 46".
- Lewiston**—K68BC, Orchards Community TV Assn. Inc., Box 492, Lewiston, ID 83501 (KSPS-TV Ch. 7 Spokane, WA)—45-w, lat. 46° 27' 04", long. 117° 02' 46".
- Lewiston, ID & Clarkston, WA**—K47BW, Mountain Licenses L.P., 2178 Commons Pkwy., Okemos, MI 48864 (KAYU-TV Ch. 28 Spokane, WA)—lat. 46° 27' 04", long. 117° 02' 47". Note: Licensed as LPTV.
- Lewiston, ID & Clarkston, WA**—K66CE, Life of Victory TV Inc., Box 1227, Lewiston, ID 83501—100-w, lat. 46° 27' 04", long. 117° 02' 47".
- Little Salmon River rural area**—K13NH, Canyon TV Assn., Box 600, HC 2, Pollock, ID 83547 (KIVI Ch. 6 Nampa-Boise-Caldwell)—1-w, lat. 45° 16' 00", long. 116° 19' 00".
- Little Salmon River rural area (Pinehurst area)**—K05FB, Canyon TV Assn., Box 600, HC 2, Pollock, ID 83547 (KTVB Ch. 7 Boise)—1-w, lat. 45° 16' 00", long. 116° 19' 00".
- Little Salmon River rural area (Pinehurst area)**—K09HW, Canyon TV Assn., Box 600, HC 2, Pollock, ID 83547 (KBCI-TV Ch. 2 Boise)—1-w, lat. 45° 16' 00", long. 116° 19' 00".
- Lowman**—K13IA, Retlaw Enterprises Inc., Box 5455, Fresno, CA 93755 (KBCI-TV Ch. 2 Boise)—1-w, lat. 44° 05' 41", long. 115° 37' 37". Requests assignment of license to Retlaw Enterprises Inc. BALTTV-951103KQ.
- Mackay**—K17CY, State Board of Education, Boise State U., 1910 University Blvd., Boise, ID 83725 (KISU-TV Ch. 10 Pocatello)—10-w, lat. 43° 55' 40", long. 113° 40' 20".
- Malad**—K48EA, Oneida County Translator District, Box 163, 346 N. Main, Malad, ID 83252 (KUTV Ch. 2 Salt Lake City, UT)—100-w, lat. 42° 04' 50", long. 112° 12' 29".
- Malad**—K50DH, Oneida County Translator District, Box 163, 346 N. Main, Malad, ID 83252 (KSL-TV Ch. 5 Salt Lake City, UT)—100-w, lat. 42° 04' 50", long. 112° 12' 29".
- Malad**—K52CO, Oneida County Translator District, Box 163, 346 N. Main, Malad, ID 83252 (KBYU-TV Ch. 11 Provo, UT)—100-w, lat. 42° 04' 50", long. 112° 12' 29".
- Malad**—K54AS, Oneida County Translator District, Box 163, 346 N. Main, Malad, ID 83252 (KTVX Ch. 4 Salt Lake City, UT)—100-w, lat. 42° 04' 50", long. 112° 12' 29".
- Malad**—K56BM, Oneida County Translator District, Box 163, 346 N. Main, Malad, ID 83252 (KSTU Ch. 13 Salt Lake City, UT)—100-w, lat. 42° 05' 50", long. 112° 12' 29".
- Malad**—K58AR, Oneida County Translator District, 346 N. Main, Malad, ID (KIDK Ch. 3 Idaho Falls-Pocatello-Blackfoot)—1-w, lat. 42° 05' 50", long. 112° 12' 29".
- Malad**—K60AZ, Oneida County Translator District, Box 163, 346 N. Main, Malad, ID 83252 (KIFI-TV Ch. 8 Idaho Falls-Pocatello-Blackfoot)—1-w, lat. 42° 05' 50", long. 112° 12' 29".
- Malad**—K62BD, State Board of Education, c/o KISU-TV, Box 8111, Pocatello, ID 83209 (KISU-TV Ch. 10 Pocatello)—100-w, lat. 42° 05' 50", long. 112° 12' 29".
- Malta**—See K09IR, Albion.
- Malta & rural area**—K23DO, State Board of Education, c/o KISU-TV, Box 8111, Pocatello, ID 83209 (KISU-TV Ch. 10 Pocatello)—10-w, lat. 42° 21' 42", long. 113° 27' 17".
- May & Goldberg rural areas**—K02LR, State Board of Education, c/o KISU-TV, Box 8111, Pocatello, ID 83209—1-w, lat. 44° 19' 25", long. 113° 30' 46".
- McCall**—K27DX, Sawtooth Communications Inc., 1866 E. Chisholm Dr., Nampa, ID 83651—100-w, lat. 44° 45' 54", long. 116° 11' 54".
- McCall & New Meadows**—K05FG, State Board of Education, Boise State U., 1910 University Blvd., Boise, ID 83725 (KAID Ch. 4 Boise)—10-w, lat. 45° 00' 29", long. 116° 08' 00".
- McCall & New Meadows**—K10FD, Retlaw Enterprises Inc., Box 5455, Fresno, CA 93755 (KBCI-TV Ch. 2 Boise)—1-w, lat. 45° 00' 07", long. 116° 08' 03".
- McCall & New Meadows**—K13SO, Providence Journal Co., 75 Fountain St., Providence, RI 02902 (KTVB Ch. 7 Boise)—1-w, lat. 45° 00' 07", long. 116° 08' 03".
- Middle Fork**—K11HZ, Middle Fork TV, Star Rte., Kooskia, ID 83539 (KHQ-TV Ch. 6 Spokane, WA)—1-w, lat. 46° 08' 44", long. 115° 47' 40".
- Middle Fork**—K13ED, Middle Fork TV, Star Rte., Kooskia, ID 83539 (KHQ-TV Ch. 6 Spokane, WA)—1-w, lat. 46° 08' 44", long. 115° 47' 40".
- Midvale**—See K05DC, Cambridge.
- Midvale**—See K11PB, Cambridge.
- Mink Creek**—K08EZ, Mink Creek TV Corp., 4888 E. Station Creek Rd., Preston, ID 83263 (KUTV Ch. 2 Salt Lake City, UT)—1-w, lat. 42° 15' 10", long. 111° 43' 45".
- Mink Creek**—K10FF, Mink Creek TV Corp., 4888 E. Station Creek Rd., Preston, ID 83263 (KTVX Ch. 4 Salt Lake City, UT)—1-w, lat. 42° 15' 10", long. 111° 43' 45".
- Mink Creek**—K13HA, Mink Creek TV Corp., 4888 E. Station Creek Rd., Preston, ID 83263 (KSL-TV Ch. 5 Salt Lake City, UT)—1-w, lat. 42° 15' 10", long. 111° 43' 45".
- Montpelier**—See K08JR, Laketown.
- Montpelier**—See K10LM, Laketown.
- Montpelier**—See K12MI, Laketown.
- *Montpelier**—K19DQ, Bear Lake County District, Box 184, 177 N. 4th St., Montpelier, ID 83254 (KTVX Ch. 4 Salt Lake City, UT)—20-w, lat. 42° 23' 22", long. 111° 23' 05".
- Montpelier**—K21CE, Bear Lake County District, Box 184, 177 N. 4th St., Montpelier, ID 83254 (KSTU Ch. 13 Salt Lake City, UT)—20-w, lat. 42° 23' 22", long. 111° 23' 05".
- Montpelier**—K23BV, Bear Lake County District, Box 184, 177 N. 4th St., Montpelier, ID 83254—20-w, lat. 42° 23' 22", long. 111° 23' 05".
- *Montpelier**—K25CK, Bear Lake County District, 177 N. 4th St., Montpelier, ID 83254 (KUED Ch. 7 Salt Lake City, UT)—20-w, lat. 42° 23' 22", long. 111° 23' 05".
- Montpelier**—K27CS, Bear Lake County District, 177 N. 4th St., Montpelier, ID 83254 (KIDK Ch. 3 Idaho Falls-Pocatello-Blackfoot)—20-w, lat. 42° 23' 22", long. 111° 23' 05".
- Montpelier**—K29BM, Bear Lake County TV District, 177 N. 4th St., Montpelier, ID 83254 (KPVI Ch. 6 Pocatello-Blackfoot Idaho Falls)—20-w, lat. 42° 23' 22", long. 111° 23' 05".
- *Montpelier**—K31CI, Bear Lake County District, Box 184, 177 N. 4th St., Montpelier, ID 83254 (KSL-TV Ch. 5 Salt Lake City, UT)—20-w, lat. 42° 23' 22", long. 111° 23' 05".
- Montpelier**—K33DR, Bear Lake County District, Box 184, 177 N. 4th St., Montpelier, ID 83254 (KUTV Ch. 2 Salt Lake City, UT)—20-w, lat. 42° 23' 22", long. 111° 23' 05".
- Montpelier**—K52EC, Bear Lake County TV District, Box 184, 177 N. 4th St., Montpelier, ID 83254 (KUTV Ch. 2 Salt Lake City, UT)—20-w, lat. 41° 23' 22", long. 111° 23' 05".
- Montpelier**—K54DY, Bear Lake County TV District, Box 184, 177 N. 4th St., Montpelier, ID 83254 (KUTV Ch. 2 Salt Lake City, UT; KJZZ-TV Ch. 14 Salt Lake City, UT)—20-w, lat. 42° 23' 22", long. 111° 23' 05".
- *Montpelier**—K56FM, Bear Lake County TV District, Box 184, 177 N. 4th St., Montpelier, ID 83254 (KIFI-TV Ch. 8 Idaho Falls-Pocatello-Blackfoot; KJZZ-TV Ch. 14 Salt Lake City, UT)—20-w, lat. 42° 23' 22", long. 111° 23' 05". Requests CP for

- ge to lat. 42° 30' 00", long. 111° 20' 00".
BPTT-960516JF.
- Bellevue**—K57BN, State Board of Education, c/o KISU-TV, Box 8111, Pocatello, ID 83209 (KISU-TV Ch. 10 Pocatello)—1-w, lat. 42° 19' 07", long. 111° 16' 00".
- Bellevue**—K10HC, Eagle Communications TV Bldg., 340 W. Main St., Missoula, ID 59802 (KECI-TV Ch. 13 Missoula)—1-w, lat. 47° 27' 15", long. 115° 40' 00".
- Bonners Ferry**—See K09HK, Bonners Ferry.
- Bonners Ferry**—See K11HM, Bonners Ferry.
- Bonners Ferry**—See K13HQ, Bonners Ferry.
- Bonners Ferry**—See K67DI, Bonners Ferry.
- McCall Meadows**—See K05FG, McCall.
- McCall Meadows**—See K10FD, McCall.
- McCall Meadows**—See K13SO, McCall.
- Craigmont**—See K26CK, Craigmont.
- Grangeville**—See K43CI, Grangeville.
- Grangeville**—See K48DH, Grangeville.
- Grangeville**—See K59BA, Grangeville.
- Grangeville**—See K69AK, Grangeville.
- Coolin**—See K05GL, Coolin.
- Coolin**—See K08JH, Coolin.
- Coolin**—See K10KR, Coolin.
- Coolin**—See K12LF, Coolin.
- North Fork**—K04MX, North Fork TV Assn., Box 1106, North Fork, ID (KPAX-TV Ch. 8 Missoula, MT; KECI-TV Ch. 13 Missoula, MT)—10-w, lat. 45° 20' 50", long. 113° 10' 00".
- North Fork & Fourth of July Creek**—K02CE, North Fork TV Assn., Box 21, North Fork, ID 83466 (KIDK Ch. 3 Idaho Falls-Pocatello-Blackfoot)—10-w, lat. 45° 30' 50", long. 113° 54' 10".
- Lemhi Valley**—See K09SD, Lemhi.
- Burley**—See K14IC, Burley.
- Orofino**—K09FV, Orofino TV Inc., Box 1141, Orofino, ID 83544 (KREM-TV Ch. 2 Spokane, WA)—1-w, lat. 46° 28' 00", long. 116° 17' 00".
- Orofino**—K12DY, Orofino TV Inc., Box 1141, Orofino, ID 83544 (KHQ-TV Ch. 6 Spokane, WA)—1-w, lat. 46° 28' 00", long. 116° 17' 00".
- Outlet Bay**—See K40DJ, Coolin.
- Paris**—See K08JR, Laketown, UT.
- Paris**—See K10LM, Laketown, UT.
- Paris**—See K12MI, Laketown, UT.
- Paul**—K04NO, Falls Broadcasting Co., 1500 Foremaster Lane, Las Vegas, NV 89101 (KKVI Ch. 35 Twin Falls)—10-w, lat. 42° 36' 20", long. 113° 47' 35". Note: Licensed as LPTV.
- Paul**—See K14IC, Burley.
- Paul**—W13BZ, Ambassador Media Corp., Box 667, 425 E. Center St., Pocatello, ID 83201 (KKVI Ch. 35 Twin Falls)—10-w, lat. 42° 36' 20", long. 113° 47' 35". Note: Licensed as LPTV.
- Peck**—K07BQ, Peck TV Club, Box 67, Peck, ID 83545 (KXLY-TV Ch. 4 Spokane, WA)—1-w, lat. 46° 28' 42", long. 116° 27' 30".
- Peck**—K09AX, Peck TV Club, Box 67, Peck, ID 83545 (KHQ-TV Ch. 6 Spokane, WA)—1-w, lat. 46° 28' 42", long. 116° 27' 30".
- Pinehurst**—See K05FB, Little Salmon River.
- Pinehurst**—See K09HW, Little Salmon River.
- *Pocatello**—K120A, Oregon Trail Broadcasting Co., 1500 Foremaster Lane, Las Vegas, NV 89101 (KPVI Ch. 6 Pocatello-Blackfoot-Idaho Falls)—10-w, lat. 42° 50' 52", long. 112° 26' 24". Note: Licensed as LPTV.
- Pocatello**—K61FO, The Post Co., 333 Northgate Mile, Idaho Falls, ID 83401 (KIFI-TV Ch. 8 Idaho Falls-Pocatello-Blackfoot)—20-w, lat. 42° 49' 40", long. 112° 25' 23".
- Portneuf River**—See K11CP, Fish Creek.
- Post Falls**—See K26AD, Coeur d'Alene.
- Preston**—K20EZ, Franklin County TV District 1, Box 168, Preston, ID 83263 (KJZZ-TV Ch. 14 Salt Lake City, UT)—100-w, lat. 42° 07' 30", long. 111° 46' 30".
- Preston**—K22DV, Franklin County TV District 1, Box 168, Preston, ID 83263 (KUED-TV Ch. 7 Salt Lake City, UT)—100-w, lat. 42° 07' 30", long. 111° 46' 30".
- Preston**—K24EQ, Franklin County TV District 1, Box 168, Preston, ID 83263 (KBYU-TV Ch. 11 Provo, UT)—100-w, lat. 42° 07' 30", long. 111° 46' 30".
- Preston**—K26AA, Franklin County TV District 1, Box 168, Preston, ID 83263 (KISU-TV Ch. 10 Pocatello)—100-w, lat. 42° 07' 30", long. 111° 46' 30".
- Preston**—K28AA, Franklin County TV District 1, Box 168, Preston, ID 83263 (KUTV Ch. 2 Salt Lake City, UT)—100-w, lat. 42° 07' 30", long. 111° 46' 30".
- Preston**—K32AD, Franklin County TV District 1, Box 168, Preston, ID 83263 (KTVX Ch. 4 Salt Lake City, UT)—20-w, lat. 42° 07' 30", long. 111° 46' 30".
- Preston**—K34AD, Franklin County TV District 1, Box 168, Preston, ID 83263 (KSL-TV Ch. 5 Salt Lake City, UT)—100-w, lat. 42° 07' 30", long. 111° 46' 30".
- Preston**—K36AD, Franklin County TV District 1, Box 168, Preston, ID 83263 (KIDK Ch. 3 Idaho Falls-Pocatello-Blackfoot)—100-w, lat. 42° 07' 30", long. 111° 46' 30".
- Preston**—K38ET, Franklin County TV District 1, Box 168, Preston, ID 83263 (KSTU Ch. 13 Salt Lake City, UT)—100-w, lat. 42° 07' 30", long. 111° 46' 30".
- Priest Lake**—See K05GL, Coolin.
- Priest Lake**—See K08JH, Coolin.
- Priest Lake**—See K10KR, Coolin.
- Priest Lake**—See K12LF, Coolin.
- Priest Lake**—K57CM, Regents of U. of Idaho, Radio-TV Center, U. of Idaho, Moscow, ID 83843 (KUID-TV Ch. 12 Moscow)—1-w, lat. 48° 35' 38", long. 116° 54' 30".
- *Priest River**—K69HE, State Board of Education, 1455 N. Orchard, Boise, ID 83706 (KCDT Ch. 26 Coeur d'Alene)—10-w, lat. 48° 04' 43", long. 116° 57' 09".
- Priest River & Sandpoint**—K10GA, Regents of U. of Idaho, Radio-TV Center, U. of Idaho, Moscow, ID 83843 (KUID-TV Ch. 12 Moscow)—1-w, lat. 48° 20' 10", long. 116° 42' 24".
- *Priest River & Sandpoint**—K64BD, Regents of U. of Idaho, Radio-TV Center, U. of Idaho, Moscow, ID 83843 (KUID-TV Ch. 12 Moscow)—100-w, lat. 48° 19' 45", long. 116° 41' 35".
- Ranger Station**—See K53EF, Crouch.
- Raymond & Geneva**—K08HO, Thomas Fork Translator System, 415 Canal St., Geneva, ID 83254 (KUTV Ch. 2 Salt Lake City, UT)—1-w, lat. 42° 15' 57", long. 111° 00' 01".
- Raymond & Geneva**—K11FY, Thomas Fork Translator System, 415 Canal St., Geneva, ID 83254 (KSL-TV Ch. 5 Salt Lake City, UT)—1-w, lat. 42° 15' 57", long. 111° 00' 01".
- Raymond & Geneva**—K13MH, Thomas Fork Translator System, 415 Canal St., Geneva, ID 83254 (KPVI Ch. 6 Pocatello-Blackfoot-Idaho Falls; KIDK Ch. 3 Idaho Falls-Pocatello-Blackfoot)—10-w, lat. 42° 15' 57", long. 111° 00' 01".
- Rexburg & St. Anthony**—K13UF, Oregon Trail Broadcasting Co., 902 E. Sherman St., Pocatello, ID 83201 (KPVI Ch. 6 Pocatello-Blackfoot-Idaho Falls)—10-w, lat. 43° 49' 09", long. 111° 48' 37".
- Rexburg, St. Anthony & Sugar City**—K12MA, The Post Co., Box 1800, 333 Northgate Mile, Idaho Falls, ID 83403 (KIFI-TV Ch. 8 Idaho Falls-Pocatello-Blackfoot)—10-w, lat. 43° 45' 33", long. 111° 57' 51".
- Riverside**—See K08DU, Ahsahka.
- Rockland**—K19CY, State Board of Education, Boise State U., 1910 University Blvd., Boise, ID 83725 (KISU-TV Ch. 10 Pocatello)—1-w, lat. 42° 34' 27", long. 112° 54' 00".
- Rose Lake**—See K69CN, St. Maries.
- Rupert**—K02NO, Falls Broadcasting Co., 1500 Foremaster Lane, Las Vegas, NV 89101 (KKVI Ch. 35 Twin Falls)—10-w, lat. 42° 37' 22", long. 113° 41' 14". Note: Licensed as LPTV.
- Rupert**—See K14IC, Burley.
- Rupert**—See K59CC, Burley.
- Rupert**—See K61AP, Burley.
- Rupert**—See K63BX, Burley.
- Rupert**—See K65AZ, Burley.
- Salmon**—K30BU, Salmon TV Translator District, Box 2308, Salmon, ID 83467 (KPVI Ch. 6 Pocatello-Blackfoot-Idaho Falls)—1-w, lat. 44° 42' 40", long. 113° 19' 25".
- Salmon**—K34CB, Salmon TV Translator District, Box 2308, Salmon, ID 83467 (KPVI Ch. 6 Pocatello-Blackfoot-Idaho Falls)—10-w, lat. 44° 40' 02", long. 113° 21' 00".
- Salmon**—K46EC, Salmon TV Translator District, Box 2308, Salmon, ID 83467 (KIFI-TV Ch. 8 Idaho Falls-Pocatello-Blackfoot)—100-w, lat. 45° 08' 45", long. 114° 00' 30".
- Salmon**—K57CI, State Board of Education, c/o KISU-TV, Box 8111, Pocatello, ID 83209 (KISU-TV Ch. 10 Pocatello)—100-w, lat. 45° 08' 44", long. 114° 00' 30".

Translators—Idaho

- Salmon**—K59AV, Salmon TV Translator District, Box 2308, Salmon, ID 83467 (KPAX-TV Ch. 8 Missoula, MT)—100-w, lat. 45° 08' 45", long. 114° 00' 30".
- Salmon**—K65BG, Salmon TV Translator District, Box 2308, Salmon, ID 83467 (KOIN Ch. 6 Portland, OR; KECI-TV Ch. 13 Missoula, MT)—100-w, lat. 45° 08' 45", long. 114° 00' 30".
- Salmon**—K69CA, Salmon TV Translator District, Box 2308, Salmon, ID 83467 (KIDK Ch. 3 Idaho Falls-Pocatello-Blackfoot)—100-w, lat. 45° 08' 45", long. 114° 00' 30".
- Salmon (southern portion) & Williams Creek**—K07PV, Salmon TV Translator District, Box 2308, Salmon, ID 83467 (KIDK Ch. 3 Idaho Falls-Pocatello-Blackfoot)—1-w, lat. 45° 04' 05", long. 113° 52' 30".
- Sandpoint**—See K10GA, Priest River.
- Sandpoint**—K20BZ, Mountain Licenses L.P., 2178 Commons Pkwy., Okemos, MI 48864 (KAYU-TV Ch. 28 Spokane, WA)—100-w, lat. 48° 19' 53", long. 116° 41' 34". Note: Licensed as LPTV.
- Sandpoint**—K24DW, Spokane School District No. 81, 3911 S. Regal St., Spokane, WA 99223 (KSPS-TV Ch. 7 Spokane, WA)—100-w, lat. 48° 19' 53", long. 116° 41' 34".
- *Sandpoint**—K48DX, William Stacy Cowles, 4202 S. Regal St., Spokane, WA 99223 (KHQ-TV Ch. 6 Spokane, WA)—100-w, lat. 48° 19' 54", long. 116° 41' 35". Note: Licensed as LPTV.
- *Sandpoint**—K61FU, Providence Journal Co., 75 Fountain St., Providence, RI 02902 (KREM-TV Ch. 2 Spokane, WA)—100-w, lat. 48° 19' 54", long. 116° 41' 35".
- Sandpoint**—See K64BD, Priest River.
- Shelley**—K13VJ, Oregon Trail Broadcasting Co., 1500 Foremaster Lane, Las Vegas, NV 89101 (KPVI Ch. 6 Pocatello-Blackfoot-Idaho Falls)—10-w, lat. 43° 22' 47", long. 112° 07' 59". Note: Licensed as LPTV.
- Shoshone**—See K13LR, Filer.
- Soda Springs**—See K07BK, Grace.
- Soda Springs**—See K11BC, Grace.
- Soda Springs**—See K13AY, Grace.
- Soda Springs**—K42CY, Caribou County TV Assn., 398 N. Monsanto Blvd., Soda Springs, ID 83276 (KJZZ-TV Ch. 14 Salt Lake City, UT)—100-w, lat. 42° 37' 48", long. 111° 41' 00".
- *Soda Springs**—K46BW, Caribou County TV Assn., 398 N. Monsanto Blvd., Soda Springs, ID 83276 (KPVI Ch. 6 Pocatello-Blackfoot-Idaho Falls)—80-w, lat. 42° 37' 48", long. 111° 41' 00".
- *Soda Springs**—K50BY, Caribou County TV Assn., 398 N. Monsanto Blvd., Soda Springs, ID 83276 (KSTU Ch. 13 Salt Lake City, UT)—80-w, lat. 42° 37' 48", long. 111° 41' 00".
- Soda Springs, Bancroft & Grace**—K09ID, Caribou County TV Assn., 398 N. Monsanto Blvd., Soda Springs, ID 83276 (KIDK Ch. 3 Idaho Falls-Pocatello-Blackfoot)—1-w, lat. 42° 37' 48", long. 111° 41' 00".
- *Soda Springs, Bancroft & Grace**—K12LK, Caribou County TV Assn., 398 N. Monsanto Blvd., Soda Springs, ID 83276 (KISU-TV Ch. 10 Pocatello)—10-w, lat. 42° 37' 48", long. 111° 41' 00".
- South Salmon City & surrounding areas**—K11TY, Salmon TV Translator District, Box 2308, Salmon, ID 83467 (KIFI-TV Ch. 8 Idaho Falls-Pocatello-Blackfoot)—10-w, lat. 45° 04' 05", long. 113° 52' 30".
- St. Anthony**—See K12MA, Rexburg.
- *St. Anthony**—K12OB, Oregon Trail Broadcasting Co., 1500 Foremaster Lane, Las Vegas, NV 89101 (KPVI Ch. 6 Pocatello-Blackfoot-Idaho Falls)—10-w, lat. 43° 57' 30", long. 111° 41' 18". Note: Licensed as LPTV.
- St. Anthony**—See K13UF, Rexburg.
- St. Maries & Rose Lake**—K69CN, Regents of U. of Idaho, Radio-TV Center, U. of Idaho, Moscow, ID 83843 (KUID-TV Ch. 12 Moscow)—100-w, lat. 47° 21' 49", long. 116° 20' 21".
- Stites**—See K05GQ, Kooskia.
- Stites**—K07EW, Stites Community TV, Box 59, Stites, ID 83552 (KXLY-TV Ch. 4 Spokane, WA)—1-w, lat. 46° 05' 44", long. 115° 58' 25".
- Stites**—K09IC, Stites Community TV, Box 59, Stites, ID 83552 (KREM-TV Ch. 2 Spokane, WA)—1-w, lat. 46° 05' 44", long. 115° 58' 25".
- Stites**—K11ID, Stites Community TV, Box 59, Stites, ID 83552 (KHQ-TV Ch. 6 Spokane, WA)—1-w, lat. 46° 05' 44", long. 115° 58' 25".
- Stump Creek**—See K10LO, Tyhee Valley.
- Stump Creek**—See K12ML, Tyhee.
- Sugar City**—See K12MA, Rexburg.
- Sun Valley**—See K13HG, Ketchum.
- Swan Valley**—See K13QH, Irwin.
- Tendoy**—See K09SD, Lemhi.
- Tendoy & Baker**—K55AI, Salmon TV Translator District, Box 2308, Salmon, ID 83467 (KIDK Ch. 3 Idaho Falls-Pocatello-Blackfoot)—100-w, lat. 44° 55' 30", long. 113° 34' 40".
- Terrace Lakes**—See K03ET, Crouch.
- Terrace Lakes & Crouch**—K67FI, Garden Valley Translator District, Box 510, Garden Valley, ID 83622 (KTRV Ch. 12 Nampa-Boise-Caldwell)—20-w, lat. 44° 07' 49", long. 116° 00' 28".
- Terrace Lakes, Crouch & Garden Valley**—K05EY, Garden Valley Translator District, Box 510, Garden Valley, ID 83622 (KBCI-TV Ch. 2 Boise)—1-w, lat. 44° 07' 49", long. 116° 00' 28".
- Terrace Lakes, Crouch & Garden Valley**—K100A, Garden Valley Translator District, Box 510, Garden Valley, ID 83622 (KTVB Ch. 7 Boise)—10-w, lat. 44° 07' 49", long. 116° 00' 28".
- Tetonia**—See K05GU, Driggs.
- Tetonia**—See K07QC, Driggs.
- Tetonia**—See K13QE, Driggs.
- *Twin Falls**—K05IX, Falls Broadcasting Co., 1500 Foremaster Lane, Las Vegas, NV 89101 (KKVI Ch. 35 Twin Falls)—10-w, lat. 42° 35' 35", long. 114° 28' 17". Note: Licensed as LPTV.
- Twin Falls**—See K13LR, Filer.
- Twin Falls**—K38AS, King Bcstg. Co., Box 24525, Seattle, WA 98124 (KTVB Ch. 7 Boise)—1000-w, lat. 42° 43' 48", long. 114° 25' 06". Note: Licensed as LPTV.
- Twin Falls**—KSAW-LP, Ch. 68, Sawtooth Communications Inc., 1866 E. Chisholm Dr., Nampa, ID 83651 (KIVI Ch. 6 Nampa-Boise-Caldwell)—941-w, lat. 42° 43' 45", long. 114° 24' 55".
- Tyhee & Stump Creek**—K12ML, Tyhee Valley Ranch, Box 428, Auburn, WY 83111 (KIFI-TV Ch. 8 Idaho Falls-Pocatello-Blackfoot)—1-w, lat. 42° 48' 12", long. 111° 03' 40".
- Tyhee Valley & Stump Creek**—K10LO, Stump Tyhee Translator Station, Box 428, Auburn, WY 83111 (KIDK Ch. 3 Idaho Falls-Pocatello-Blackfoot; KIFI-TV Ch. 8 Idaho Falls-Pocatello-Blackfoot)—1-w, lat. 42° 48' 12", long. 111° 03' 40".
- Victor**—See K05GU, Driggs.
- Victor**—See K13QE, Driggs.
- Warm Springs**—See K13HG, Ketchum.
- White Bird**—K09GK, White Bird TV Assn., Box 151, White Bird, ID 83554 (KREM-TV Ch. 2 Spokane, WA)—1-w, lat. 45° 51' 08", long. 116° 14' 04".
- White Bird**—K11BJ, White Bird TV Assn., Box 151, White Bird, ID 83554 (KIDK Ch. 6 Spokane, WA)—1-w, lat. 45° 08', long. 116° 14' 06".
- White Bird**—K13JL, White Bird TV Assn., Box 151, White Bird, ID 83554 (KIDK Ch. 4 Spokane, WA)—1-w, lat. 45° 08', long. 116° 14' 06".
- Williams Creek**—See K07PV, Salmon.

Illinois

- *Aurora**—NEW, Ch. 69, Neighborhood Television Co. Inc., Box 22073, Phoenix, AZ 85028 (KUSK Ch. 7 Prescott-Phoenix, AZ)—1-w, lat. 41° 48' 39", long. 88° 17' 02".
- Bloomington**—W64BK, All American TV Inc., 13181 Cross Roads Pkwy. N., Suite 250, City of Industry, CA 91746 (WIBX-TV Ch. 35 La Salle)—1000-w, lat. 40° 59', long. 88° 59' 43". Note: Licensed as LPTV.
- Carbondale**—W10AH, Paducah Newspapers Inc., Box 1197, Paducah, KY 40301 (WPSD-TV Ch. 6 Paducah, KY)—10-w, lat. 37° 42' 29", long. 89° 14' 14".
- Danville**—W68AA, WAND Television Corp., 904 Southside Dr., Decatur, IL 62525 (WAND Ch. 17 Decatur)—1000-w, lat. 40° 07' 30", long. 87° 37' 40".
- Decatur**—W29BG, Trinity Bcstg. Network, Box C-11949, Santa Ana, CA 92704 (KTBN-TV Ch. 40 Santa Ana-Los Angeles, CA)—1000-w, lat. 39° 48' 35", long. 59° 31".
- Effingham**—WEIL-LP, Ch. 41, Light Broadcasting Co., Box 746, 1105 St. Anthony Effingham, IL 62401—1000-w, lat. 39° 13' 19", long. 88° 30' 32". Note: Licensed as LPTV.
- *Elgin**—W29BN, Trinity Bcstg. Network, Box C-11949, Santa Ana, CA 92704 (KTBN-TV Ch. 40 Santa Ana-Los Angeles, CA)—1000-w, lat. 41° 59' 54", long. 88° 14' 33". Requests modification of CP to 42° 01' 14" long. 88° 22' 58" BMPT 950302IB.
- *Galesburg**—W50BY, All American TV Inc. (WWTO-TV Ch. 35 La Salle)—1000-w, lat. 40° 56' 36", long. 90° 20' 39". Note: Operating as LPTV.
- Joliet**—NEW, Ch. 56, Terre Haute Independent Bcstrs. Inc., Box 719, Terre Haute, IN 47808 (WBAK-TV Ch. 38 Terre Haute, IN)—lat. 41° 32' 10", long. 88° 00' 15".
- La Salle/Oglesby**—W51AF, Christian Communications of Chicagoland Inc., Suite 1100, 1 N. Wacker Dr., Chicago, IL 60606 (WCFC-TV Ch. 38 Chicago)—1000-w, lat. 41° 14' 00", long. 89° 02' 30". Note: Licensed as LPTV.
- Peoria**—W41BO, All American TV Inc., 13181 Cross Roads Pkwy. N., Suite 250, City of Industry, CA 91746 (WWTO-TV Ch. 35 La Salle)—1000-w, lat. 40° 56' 36", long. 90° 20' 39". Note: Operating as LPTV.

La Salle)—1000-w, lat. 40° 33' 24",
g. 89° 34' 04".

Robinson—W57AO, Full Gospel Business
Men's Fellowship, International-Robinson
Chapter, 203 W. Plum, Robinson, IL—
1000-w, lat. 39° 06' 58", long. 87° 48' 29".
Note: Licensed as LPTV.

Rodford—W33AR, Weigel Bcstg. Co.,
9 W. Broadway, Fairfield, IA 52556
(CIU-TV Ch. 26 Chicago)—1000-w, lat.
42° 17' 48", long. 89° 10' 15". Note: Li-
censed as LPTV.

Rodford—W51CD, Christian Communi-
cations of Chicagoland Inc., Suite 1100, 1
Wacker Dr., Chicago, IL 60606 (WCFC-
Ch. 38 Chicago)—1000-w, lat. 42° 16'
N, long. 89° 05' 46". Note: Licensed as
TV. Holds CP for change to lat. 42° 19'
N, long. 89° 00' 42". BPTT-930402WQ.

Rodford—W62BU, All American TV Inc.,
181 Cross Roads Pkwy. N, Suite 250,
City of Industry, CA 91746 (WWTO-TV Ch.
La Salle)—lat. 42° 16' 02", long. 89°
12". Note: Licensed as LPTV.

Rodford—W68BR, Christian Communi-
cations of Chicagoland Inc., 38 S. Peoria St.,
Chicago, IL 60607 (WCFC-TV Ch. 38 Chi-
go)—1000-w, lat. 42° 16' 02", long.
89° 15' 46". Note: Licensed as LPTV.

Springfield—W65BV, West Central Illinois
Educational Telecommunications, Box
48, Springfield, IL 62708 (WSEC Ch. 14
Jacksonville)—1000-w, lat. 39° 46' 52",
g. 89° 36' 17".

Springfield—W61BV, Black Hawk College,
600 34th Ave., Moline, IL 61265 (WQPT-
TV Ch. 24 Moline)—1000-w, lat. 41° 53'
N, long. 89° 36' 20". Note: Licensed as
LPTV.

Springfield-Dixon—W52BI, All American TV
Inc., 13181 Cross Roads Pkwy. N, Suite
50, City of Industry, CA 91746 (WWTO-
TV Ch. 35 La Salle)—1000-w, lat. 41° 53'
N, long. 89° 36' 20".

Indiana

Westerton—W54BK, Dunes Television
Network Inc., Suite 770, 8585 Broadway,
Merrillville, IN 46410—657-w, lat. 41° 31'
N, long. 87° 01' 28".

W Columbus—W57AU, Full Gospel Business
Men's Fellowship, International-Indiana
Chapter, Box 1413, Columbus, IN 47201—
1000-w, lat. 39° 11' 16", long. 85° 40' 34".

W Hartford—W67CY, Trinity Bcstg. Network
Inc., Box C-11949, Santa Ana, CA
2711—1000-w, lat. 41° 38' 41", long.
89° 59' 11". Note: Licensed as LPTV.

W Evansville—W05BC, South Central Com-
munications Corp., Box 3848, Evansville,
IN 47736 (W52AZ Ch. 52 Evansville)—10-
w, lat. 37° 59' 21", long. 87° 35' 48". Note:
Licensed as LPTV.

W Evansville—W38BK, Trinity Bcstg. Net-
work Inc., Box C-11949, Santa Ana, CA
92411 (KTBN-TV Ch. 40 Santa Ana-Los
Angeles, CA)—1000-w, lat. 37° 52' 45",
long. 87° 27' 17".

W Evansville—W67CB, South Central Com-
munications Corp., Box 3848, 1162 Mount
Auburn Rd., Evansville, IN 47720 (W52AZ
Ch. 52 Evansville)—1000-w, lat. 37° 59'
13", long. 87° 16' 11". Note: Licensed as
LPTV.

W Fort Wayne—W39AA, Fort Wayne Public
TV Inc., Box 39, Fort Wayne, IN 46801
(WBGU-TV Ch. 27 Bowling Green, OH)—
1000-w, lat. 41° 06' 13", long. 85° 11'
28".

W Fort Wayne—W66BD, Tri-State Christian
TV Inc., Box 1010, Marion, IL 62959
(WINM Ch. 63 Angola)—1000-w, lat. 41°
06' 13", long. 85° 11' 28". Note: Licensed
as LPTV.

*W Gary—W18AT, Dunes Television Network
Inc., Suite 770, 8585 Broadway, Mer-
rillville, IN 46410 (KTBN-TV Ch. 40 Santa
Ana-Los Angeles, CA)—915-w, lat. 41°
36' 10", long. 87° 20' 15". Note: Licensed
as LPTV.

W Muncie—W32AC, Full Gospel Business
Men's Fellowship, International-Muncie
Chapter, Box 2357, Muncie, IN 47307
(WCLJ Ch. 42 Bloomington-Indianapo-
lis)—100-w, lat. 40° 06' 43", long. 85°
28' 32". Note: Licensed as LPTV.

W South Bend—W12BK, Weigel Bcstg. Co.,
309 W. Broadway, Fairfield, IA 52556
(WCIU-TV Ch. 26 Chicago, IL)—10-w, lat.
41° 40' 36", long. 86° 15' 08". Note: Li-
censed as LPTV.

W South Bend—W69BT, Weigel Bcstg. Co.,
309 W. Broadway, Fairfield, IA 52556—
1000-w, lat. 41° 40' 36", long. 86° 15'
08". Note: Licensed as LPTV.

Iowa

W Bedford—K10GI, City of Bedford, City
Clerk, Bedford, IA 50833 (KMTV Ch. 3
Omaha, NE; KTVN Ch. 2 Reno, NV)—1-w,
lat. 40° 40' 46", long. 94° 43' 31".

W Bedford—K12GN, City of Bedford, City
Clerk, Bedford, IA 50833 (WOWT Ch. 6
Omaha, NE)—1-w, lat. 40° 40' 46", long.
94° 43' 31".

W Carroll—K82AN, City of Carroll, City Hall,
120 E. 5th St., Carroll, IA 51401—100-w,
lat. 42° 02' 54", long. 94° 51' 28".

W Clarinda—K56AF, City of Clarinda, 200 S.
15th St., Clarinda, IA 51632 (KMTV Ch. 3
Omaha, NE)—100-w, lat. 40° 44' 28",
long. 95° 03' 37".

W Clarinda—K58AE, City of Clarinda, 200 S.
15th St., Clarinda, IA 51632 (WOWT Ch. 6
Omaha, NE)—100-w, lat. 40° 44' 28",
long. 95° 03' 37".

W Clarinda—K60AK, City of Clarinda, 200 S.
15th St., Clarinda, IA 51632 (KETV Ch. 7
Omaha, NE)—100-w, lat. 40° 44' 28",
long. 95° 03' 37".

W Clarinda—K64AH, City of Clarinda, 200 S.
15th St., Clarinda, IA 51632 (KDIN-TV Ch.
11 Des Moines)—100-w, lat. 40° 44' 28",
long. 95° 03' 37".

W Clarinda—K66AL, City of Clarinda, 200 S.
15th St., Clarinda, IA 51632—100-w, lat.
40° 44' 28", long. 95° 03' 37".

W Decorah—K14AF, Iowa Public Bcstg.
Board, Iowa Public Television, Box 1758,
Des Moines, IA 50306 (KYIN Ch. 24 Ma-
son City)—1000-w, lat. 43° 19' 30", long.
91° 46' 00".

W Fenton & Ringsted—K56BF, The Kiwanis
Club of Ringsted, 2nd & Maple Sts., Ring-
sted, IA 50578—20-w, lat. 43° 03' 24",
long. 94° 24' 49".

W Fort Madison & surrounding area—
K38AB, Iowa Public Bcstg. Board, Iowa
Public Television, Box 1758, Des Moines,
IA 50306 (KIIN-TV Ch. 12 Iowa City)—
1000-w, lat. 40° 37' 55", long. 91° 26'
01".

W Keokuk & surrounding area—K44AB,
Iowa Public Bcstg. Board, Iowa Public
Television, Box 1758, Des Moines, IA
50306 (KIIN-TV Ch. 12 Iowa City)—100-
w, lat. 40° 24' 40", long. 91° 24' 14".

W Keosauqua & surrounding area—
K54AF, Iowa Public Bcstg. Board, Iowa
Public Television, Box 1758, Des Moines,
IA 50306 (KIIN-TV Ch. 12 Iowa City)—
100-w, lat. 40° 43' 04", long. 91° 56' 23".

W Lansing—K41AD, Iowa Public Bcstg.
Board, Iowa Public Television, Box 1758,
Des Moines, IA 50306 (KRIN Ch. 32 Wa-
terloo)—1000-w, lat. 43° 21' 10", long.
93° 13' 00".

W Mount Ayr—K10FY, City of Mount Ayr, City
Clerk, Mount Ayr, IA 50554—1-w, lat. 40°
42' 54", long. 94° 14' 17".

W Ottumwa—K23CI, Ottumwa Area Transla-
tor System Inc., Box 423, Ottumwa, IA
52501 (KCCI Ch. 8 Des Moines)—100-w,
lat. 40° 57' 50", long. 92° 23' 50".

W Ottumwa—K25DE, Ottumwa Area Transla-
tor System Inc., Box 423, Ottumwa, IA
52501 (KDSM-TV Ch. 17 Des Moines)—
79-w, lat. 40° 57' 50", long. 92° 23' 50".

W Ottumwa—K27CV, Ottumwa Area Transla-
tor System Inc., Box 423, Ottumwa, IA
52501 (WHO-TV Ch. 13 Des Moines)—
100-w, lat. 40° 57' 50", long. 92° 23' 50".

W Ottumwa & surrounding area—K33AA,
Iowa Public Bcstg. Board, Iowa Public
Television, Box 1758, Des Moines, IA
50306 (KIIN-TV Ch. 12 Iowa City)—1000-
w, lat. 40° 57' 40", long. 92° 22' 11".

W Ringsted—See K56BF, Fenton.

W Rock Rapids & surrounding area—
K25AA, Iowa Public Bcstg. Board, Iowa
Public Television, Box 1758, Des Moines,
IA 50306 (KSIN Ch. 27 Sioux City)—
1000-w, lat. 43° 22' 36", long. 96° 11'
46".

W Rolfe—K72BL, Greater Rolfe Club, 705
Grant, Rolfe, IA 50581 (WOI-TV Ch. 5
Ames-Des Moines)—10-w, lat. 42° 48'
27", long. 94° 31' 37".

W Sibley & surrounding area—K33AB,
Iowa Public Bcstg. Board, Iowa Public
Television, Box 1758, Des Moines, IA
50306 (KSIN Ch. 27 Sioux City)—1000-
w, lat. 43° 24' 10", long. 95° 40' 15".

W Spencer—K55FL, KMEG Television Inc.,
Box 657, Sioux City, IA 51102 (KMEG Ch.
14 Sioux City)—1000-w, lat. 43° 15' 22",
long. 94° 58' 34". Note: Licensed as LPTV.

W Spencer—K80AO, Spencer Area TV Inc.,
918 E. 10th St., Spencer, IA (KELO-TV Ch.
11 Sioux Falls, SD)—100-w, lat. 43° 15'
25", long. 95° 11' 31".

W Storm Lake—K40CO, Maine Radio & Tele-
vision Co., One Congress Square, Port-
land, ME 04101 (KMEG Ch. 14 Sioux
City)—1000-w, lat. 42° 40' 07", long. 94°
59' 26". Note: Licensed as LPTV.

W Washington—K13MN, Guy Gannett Pub-
lishing Co., Box 3131, Cedar Rapids, IA
52406 (KGAN Ch. 2 Cedar Rapids-Water-
loo)—10-w, lat. 41° 19' 00", long. 91° 41'
30".

W Waterloo—K65BY, Trinity Bcstg. Network
Inc., Box C-11949, Santa Ana, CA 92711
(KTBN-TV Ch. 40 Santa Ana-Los Angeles,
CA)—180-w, lat. 42° 25' 45", long. 92°
22' 29". Note: Licensed as LPTV.

Kansas

W Atwood—K13QO, City of Atwood, City
Clerk, 106 S. 3rd, Atwood, KS 67730
(KLNE-TV Ch. 3 Lexington, NE)—1-w, lat.
39° 47' 49", long. 101° 02' 25".

W Blue Rapids—K02HD, Blue Rapids Cham-
ber of Commerce, 606 Genesee St., Blue
Rapids, KS 66441 (KSNB-TV Ch. 4 Super-
ior, NE)—1-w, lat. 39° 40' 10", long. 96°
39' 05".

W Blue Rapids—K05EV, Blue Rapids Cham-
ber of Commerce, 606 Genesee St., Blue
Rapids, KS 66441 (KSNT Ch. 27 Tope-
ka)—1-w, lat. 39° 40' 10", long. 96° 39'
05".

W Blue Rapids—K07KK, Blue Rapids Cham-
ber of Commerce, 606 Genesee St., Blue
Rapids, KS 66441 (WIBW-TV Ch. 13 To-
peka)—1-w, lat. 39° 40' 10", long. 96° 39'
05".

W Clay Center—K08AD, City of Clay Center,
47 Court, Clay Center, KS 67432 (WIBW-
TV Ch. 13 Topeka)—10-w, lat. 39° 23'
30", long. 97° 07' 00".

W Coffeyville—K04EJ, Coffeyville Commu-
nity College, 11th & Willow Sts., Coffey-
ville, KS 67337—10-w, lat. 37° 00' 55",
long. 95° 38' 18".

Translators—Kansas

- Concordia**—K64BS, Smoky Hills Public TV, 6th & Elm Sts., Bunker Hill, KS 67626 (KOOD Ch. 9 Hays-Russell-Great Bend-Salina)—1-w, lat. 39° 32' 20", long. 97° 41' 42".
- Dodge City**—K09VS, Smoky Hills Public TV, 6th & Elm Sts., Bunker Hill, KS 67626 (KSWK Ch. 3 Lakin)—10-w, lat. 37° 49' 30", long. 100° 10' 36".
- Frankfort**—K06ID, City of Frankfort, 109 N. Kansas, Frankfort, KS 66427 (KSNT Ch. 27 Topeka)—1-w, lat. 39° 41' 25", long. 96° 24' 46".
- Frankfort**—K08HX, City of Frankfort, 109 N. Kansas, Frankfort, KS 66427 (WIBW-TV Ch. 13 Topeka)—1-w, lat. 39° 41' 25", long. 96° 24' 46".
- Goodland**—K23BU, Smoky Hills Public TV, 6th & Elm Sts., Bunker Hill, KS 67626 (KOOD Ch. 9 Hays-Russell-Great Bend-Salina)—1000-w, lat. 39° 28' 09", long. 101° 33' 20".
- Great Bend**—K69DQ, Chronicle Publishing Co., 901 Mission St., San Francisco, CA 94103 (KAKE-TV Ch. 10 Wichita)—100-w, lat. 38° 24' 34", long. 98° 43' 15".
- Hays**—K25CV, Chronicle Publishing Co., 901 Mission St., San Francisco, CA 94103 (KAKE-TV Ch. 10 Wichita)—100-w, lat. 38° 54' 54", long. 99° 19' 39".
- *Hays**—K70FE, The Chronicle Publishing Co., Box 10, 1500 N. West St., Wichita, KS 67201 (KAKE-TV Ch. 10 Wichita)—100-w, lat. 38° 54' 54", long. 99° 19' 39".
- Herington**—K71BO, The Chronicle Publishing Co., Box 10, 1500 N. West St., Wichita, KS 67201 (KAKE-TV Ch. 10 Wichita)—100-w, lat. 38° 38' 20", long. 96° 57' 48".
- Hoxie & immediate area**—K11MZ, City of Hoxie, City Clerk, 1024 Royal Ave., Hoxie, KS 67740 (KLNE-TV Ch. 3 Lexington, NE)—1-w, lat. 39° 22' 30", long. 100° 27' 00".
- Hoxie & rural area**—K69DB, Sheridan County, 929 9th St., Hoxie, KS 67740 (KOOD Ch. 9 Hays-Russell-Great Bend-Salina)—100-w, lat. 39° 20' 03", long. 100° 26' 19".
- *Independence**—K43ER, All American TV Inc., 250 W. Arrow Hwy., San Dimas, CA 91773-3342—1000-w, lat. 37° 09' 58", long. 95° 33' 45".
- Iola**—K30AL, Washburn U. of Topeka, 301 N. Wanamaker Rd., Topeka, KS 66606 (KTWU Ch. 11 Topeka)—1000-w, lat. 37° 54' 30", long. 95° 07' 25".
- Junction City**—K25DS, Trinity Bcstg. Network Inc., Box C-11949, Santa Ana, CA 92711 (KTBN-TV Ch. 40 Santa Ana-Los Angeles, CA)—500-w, lat. 39° 00' 53", long. 96° 52' 15". Note: Licensed as LPTV.
- *Junction City**—K39BR, Northeast Kansas Bcst. Service Inc., 101 SE Monroe, Topeka, KS 66603 (KTKA-TV Ch. 49 Topeka)—1000-w, lat. 39° 00' 53", long. 96° 52' 15". Note: Licensed as LPTV.
- Lawrence**—K07JL, Stauffer Communications Inc., Box 119, Topeka, KS 66601—10-w, lat. 38° 59' 15", long. 95° 10' 01".
- *Lawrence**—K58CX, Northeast Kansas Bcst. Service Inc., 101 SE Monroe, Topeka, KS 66603 (KTKA-TV Ch. 49 Topeka)—1000-w, lat. 38° 53' 23", long. 95° 17' 17". Note: Licensed as LPTV.
- Linn**—K08IH, City of Linn, Linn, KS 66953 (KSNT Ch. 27 Topeka)—1-w, lat. 39° 41' 00", long. 97° 05' 00".
- Manhattan**—K15DQ, Montgomery Publications Inc., Box 129, 222 W. 6th St., Junction City, KS 66441 (KTMJ-LP Ch. 6 Junction City)—1000-w, lat. 39° 09' 21", long. 96° 36' 44". Note: Licensed as LPTV.
- Manhattan**—K70EN, Kansas State U. Foundation, Hollis House, 1408 Denison, Manhattan, KS 66506 (KAKE-TV Ch. 10 Wichita)—100-w, lat. 39° 09' 48", long. 96° 31' 54".
- Marysville**—K08ED, Stauffer Communications Inc., Box 119, Topeka, KS 66601—10-w, lat. 39° 49' 16", long. 96° 38' 35".
- Natoma**—K11NS, City of Natoma, City Clerk, Natoma, KS 67651 (KLNE-TV Ch. 3 Lexington, NE)—1-w, lat. 39° 10' 24", long. 99° 02' 04".
- Natoma**—K130M, City of Natoma, City Clerk, Natoma, KS 67651 (KSNB-TV Ch. 4 Superior, NE)—1-w, lat. 39° 10' 24", long. 99° 02' 04".
- Norton**—K39BS, Smoky Hills Public TV, 6th & Elm Sts., Bunker Hill, KS 67626 (KOOD Ch. 9 Hays-Russell-Great Bend-Salina)—100-w, lat. 39° 48' 23", long. 99° 53' 11".
- Oakley**—K15CG, Smoky Hills Public TV, 6th & Elm Sts., Bunker Hill, KS 67626 (KOOD Ch. 9 Hays-Russell-Great Bend-Salina)—1000-w, lat. 39° 07' 06", long. 100° 51' 07".
- *Oberlin**—K32BY, Smoky Hills Public TV, 6th & Elm Sts., Bunker Hill, KS 67626 (KOOD Ch. 9 Hays-Russell-Great Bend-Salina)—1000-w, lat. 39° 49' 48", long. 100° 42' 04".
- Phillipsburg**—K66CD, Smoky Hills Public TV, 6th & Elm Sts., Bunker Hill, KS 67626 (KOOD Ch. 9 Hays-Russell-Great Bend-Salina)—100-w, lat. 39° 55' 10", long. 99° 19' 43".
- Quinter**—K10JO, City of Quinter, Box 29, Rte. 1, Quinter, KS 67752 (KLNE-TV Ch. 3 Lexington, NE)—5-w, lat. 39° 04' 00", long. 100° 14' 20".
- Quinter**—K12KH, City of Quinter, Box 29, Rte. 1, Quinter, KS 67752 (KWNB-TV Ch. 6 Hayes Center, NE)—5-w, lat. 39° 04' 00", long. 100° 14' 20".
- Russell**—K20BU, Chronicle Publishing Co., 901 Mission St., San Francisco, CA 94103 (KAKE-TV Ch. 10 Wichita)—100-w, lat. 38° 54' 55", long. 98° 51' 56".
- *Russell**—K75CB, The Chronicle Publishing Co., Box 10, 1500 N. West St., Wichita, KS 67201—100-w, lat. 38° 54' 55", long. 98° 51' 56".
- *Salina**—K06LZ, SJL of Kansas Corp., Box 333, Wichita, KS 67201—lat. 38° 50' 29", long. 97° 40' 03".
- Salina**—K22CP, Chronicle Publishing Co., 901 Mission St., San Francisco, CA 94103 (KAKE-TV Ch. 10 Wichita)—100-w, lat. 38° 50' 27", long. 97° 40' 07".
- Selden**—K13NP, City of Selden, City Clerk, Main St., Selden, KS (KWNB-TV Ch. 6 Hayes Center, NE)—5-w, lat. 39° 32' 38", long. 100° 34' 01".
- St. Francis**—K04AT, St. Francis Chamber of Commerce, 322 W. Washington, St. Francis, KS 67756 (KSNK Ch. 8 McCook, NE-Oberlin, KS)—1-w, lat. 39° 48' 03", long. 101° 47' 02".
- Syracuse**—K08CA, S.B. TV Booster Station, Box HH, Syracuse, KS 67878 (KBSD-TV Ch. 6 Ensign)—1-w, lat. 33° 00' 00", long. 101° 44' 40".
- Topeka**—K07GF, Stauffer Communications Inc., Box 119, Topeka, KS 66601—1-w, lat. 39° 02' 12", long. 95° 36' 55".
- Topeka**—K43EO, Montgomery Publications Inc., 222 W. 6th St., Junction City, KS 66441 (KTMJ-LP Ch. 6 Junction City)—1000-w, lat. 39° 04' 52", long. 95° 43' 43". Note: Licensed as LPTV.
- Waterville**—K06FP, City of Waterville, 124 E. Commercial St., Waterville, KS 66548 (KSNT Ch. 27 Topeka)—1-w, lat. 39° 41' 12", long. 96° 45' 05".
- Waterville**—K08HG, City of Waterville, 124 E. Commercial St., Waterville, KS 66548 (WIBW-TV Ch. 13 Topeka)—1-w, lat. 39° 41' 12", long. 96° 45' 05".
- Wichita**—K61GC, Locke Supply Co., Box 26128, 1300 S.E. 82nd St., Oklahoma City, OK 73126 (KSBI Ch. 52 Oklahoma City, OK)—1000-w, lat. 37° 43' 43", long. 97° 19' 42".
- 40906 (WATE-TV Ch. 6 Knoxville, TN)—1-w, lat. 36° 51' 58", long. 83° 54' 00".**
- Barbourville, Artemus, Boone Heights & Heidrick**—W12AY, Kentucky Authority for ETV, 600 Cooper Dr., Lexington, KY 40502—1-w, lat. 36° 51' 59", long. 83° 54' 00".
- Berea**—W62CL Sandra B. Powley, 19 Dutch Hill Rd., West Valley, NY 11771 (WAOM Ch. 67 Morehead)—1000-w, lat. 38° 02' 07", long. 84° 27' 04". Note: Licensed as LPTV.
- Boone Heights**—See W12AY, Barbourville.
- Corbin & Woodbine**—W08AJ, Corbin Communications Inc., Box 813, Corbin, KY 40701 (WLOS Ch. 13 Greenville-Spartanburg, SC & Asheville, NC)—1-w, lat. 36° 56' 12", long. 84° 05' 44".
- Cowan Creek, Eolia & Owen Ford**—W09AX, Kentucky Authority for ETV, 600 Cooper Dr., Lexington, KY 40502 (WKON Ch. 35 Hazard)—1-w, lat. 37° 04' 44", long. 82° 48' 44".
- Eolia**—See W09AX, Cowan Creek.
- Falmouth**—W56AM, Kentucky Authority for ETV, 600 Cooper Dr., Lexington, KY 40502 (WKON Ch. 52 Owenton)—100-w, lat. 38° 40' 09", long. 84° 19' 35".
- Hawesville**—W55AJ, Kentucky Authority for ETV, 600 Cooper Dr., Lexington, KY 40502—100-w, lat. 37° 53' 43", long. 84° 44' 54".
- Heidrick**—See W12AY, Barbourville.
- Hopkinsville**—W64AV, Kentucky Authority for ETV, 600 Cooper Dr., Lexington, KY 40502 (WKMA Ch. 35 Madisonville)—100-w, lat. 36° 51' 38", long. 87° 28' 36". Note: Licensed as LPTV.
- Letcher**—W67AN, Kentucky Authority for ETV, 600 Cooper Dr., Lexington, KY 40502—10-w, lat. 37° 08' 42", long. 87° 56' 42".
- Louisa**—W10AR, Kentucky Authority for ETV, 600 Cooper Dr., Lexington, KY 40502 (WKMR Ch. 38 Morehead)—1-w, lat. 38° 06' 36", long. 82° 36' 35".
- Louisville**—W13BZ, VJN LPTV Corp., 1221 Collins Ave., Miami Beach, FL 33139 (W49AX Ch. 49 Louisville)—7.14-w, lat. 38° 15' 22", long. 85° 45' 25". Note: Licensed as LPTV.
- Manchester**—W03AB, Cartis Carpenter, Rte. 3, Manchester, KY—1-w, lat. 37° 08' 25", long. 83° 45' 00".
- Mayking**—See W66AH, Whitesburg.
- Middlesboro**—W04AH, Multimedia WBIR Inc., Box 2760, Greenville, SC 29602—1-w, lat. 36° 36' 33", long. 83° 42' 38".

Kentucky

Artemus—See W12AY, Barbourville.

Augusta—W56AT, Kentucky Authority for ETV, 600 Cooper Dr., Lexington, KY 40502 (WCVN Ch. 54 Covington)—100-w, lat. 38° 46' 45", long. 84° 00' 33".

Barbourville—W04AF, Barbourville Area TV Corp., 121 School St., Barbourville, KY 40906 (WBIR-TV Ch. 10 Knoxville, TN)—1-w, lat. 36° 51' 58", long. 83° 54' 00".

Barbourville—W07AH, Barbourville Area TV Corp., 121 School St., Barbourville, KY

Monticello—W12AD, Bill Breeding, 205 N. Main St., Monticello, KY (WBIR-TV Ch. 10) —1-w, lat. 36° 48' 58", long. 84° 51' 10".

Fork—See W09AX, Cowan Creek.

Marion—W54AE, Tri-State Christian TV, Box 1010, Marion, IL 62959 (WTCT) —27 Marion, IL)—1000-w, lat. 37° 01' 00", long. 88° 38' 51". Note: Licensed as LPTV.

Marionville—W41BX, Lee Enterprises Inc., 5th Ave., Huntington, WV 25701 (KLAZ-TV Ch. 3 Huntington-Charleston) —1000-w, lat. 37° 17' 07", long. 82° 38' 38".

Marionville—W08BL, Kentucky Authority for ETV, 600 Cooper Dr., Lexington, KY 40502—1-w, lat. 36° 45' 17", long. 83° 11".

Marionville & surrounding rural area—W55AL, Kentucky Authority for ETV, 600 Cooper Dr., Lexington, KY 40502 (KSO-TV Ch. 29 Somerset)—100-w, lat. 36° 38' 58", long. 85° 43' 56".

Marionville—WAPM-LP, Ch. 4, Holston Television Bcstg. Corp., Box WKPT, Kingsport, TN 37662 (WKPT-TV Ch. 19 Kingsport-Nelson City-Bristol, TN)—1-w, lat. 37° 38', long. 82° 44' 18".

Marionville & Mayking—W66AH, Kentucky Authority for ETV, 600 Cooper Dr., Lexington, KY 40502—100-w, lat. 37° 06', long. 82° 44' 15".

Marionville—See W08AJ, Corbin.

Louisiana

Marionville—K19DM, Trinity Bcstg. Network Inc., Box C-11949, Santa Ana, CA 92711 (KTBN-TV Ch. 40 Santa Ana-Los Angeles, CA)—1000-w, lat. 31° 16' 04", long. 92° 26' 24".

Marionville—K47DW, Charles Chatelain, 132 N. Easy St., Lafayette, LA 70506 (KADN Ch. 15 Lafayette)—lat. 31° 16', long. 92° 26' 24".

Marionville—K11TT, Jeanne Conrad, 15 N. Granite Reef, Scottsdale, AZ 85040—195-w, lat. 30° 26' 02", long. 91° 09". Applying for LPTV License. Note: Licensed as LPTV.

Marionville—K13VE, Jeff Jacobsen, 32 E. Diamond, Scottsdale, AZ 85040 (KBTR-LP Ch. 19 Baton Rouge)—10-w, lat. 30° 27' 06", long. 91° 11' 14". Note: Licensed as LPTV.

Marionville—K21DQ, Great Oaks Bcstg. Corp., 914 N. Foster Dr., Baton Rouge, LA 70806 (KBTR-LP Ch. 19 Baton Rouge)—1000-w, lat. 30° 26' 02", long. 91° 05' 10". Note: Licensed as LPTV.

Marionville—K65FP, Great Oaks Bcstg. Corp., 914 N. Foster Dr., Baton Rouge, LA 70806 (KBTR-LP Ch. 19 Baton Rouge)—

lat. 30° 27' 32", long. 91° 08' 20". Note: Licensed as LPTV.

Baton Rouge—W39AT, American Television Inc., 910 N. Foster Dr., Baton Rouge, LA 70806 (KBTR-LP Ch. 19 Baton Rouge)—lat. 30° 29' 34", long. 91° 00' 15". Note: Licensed as LPTV.

Bunkie—K67GL, Delta Management Corp., 132 N. Easy St., Lafayette, LA 70506—1000-w, lat. 31° 00' 58", long. 92° 08' 58".

Church Point—K69HD, Ann Marie Mouton, 1107 Marie Antoinette, Lafayette, LA 70506 (KLAF-LP Ch. 62 Lafayette)—1000-w, lat. 30° 21' 44", long. 92° 12' 53".

Crowley—W65AS, Full Gospel Business Men's Fellowship, Box 1304, Crowley, LA 70527—100-w, lat. 30° 11' 00", long. 92° 21' 50". Note: Licensed as LPTV.

Donaldsonville—K22DJ, Great Oaks Bcstg. Corp., 914 N. Foster Dr., Baton Rouge, LA 70806 (KBTR-LP Ch. 19 Baton Rouge)—1000-w, lat. 30° 05' 57", long. 91° 00' 13". Note: Licensed as LPTV.

Hicks—K61GO, Delta Management Corp., 132 N. Easy St., Lafayette, LA 70506—1000-w, lat. 31° 09' 35", long. 92° 58' 20".

Houma—K30EM, Great Oaks Bcstg. Corp., 914 N. Foster Dr., Baton Rouge, LA 70806 (KBTR-LP Ch. 19 Baton Rouge)—1000-w, lat. 29° 38' 45", long. 90° 40' 30". Note: Licensed as LPTV.

Lake Charles—K51EC, National Minority TV Inc., Box C-11951, Santa Ana, CA 92711 (KTBN-TV Ch. 40 Santa Ana-Los Angeles, CA)—1000-w, lat. 30° 16' 45", long. 93° 14' 45".

Leesville—K52EV, Delta Management Corp., 132 N. Easy St., Lafayette, LA 70506—1000-w, lat. 31° 14' 08", long. 93° 12' 04".

Monroe—K27EF, Trinity Bcstg. Network Inc., Box C-11949, Santa Ana, CA 92711 (KTBN-TV Ch. 40 Santa Ana-Los Angeles, CA)—1000-w, lat. 32° 39' 36", long. 92° 05' 15".

Monroe—W02AW, KTVE Inc., 400 W. Main St., El Dorado, AR 71730 (KTVE Ch. 10 Monroe, LA-El Dorado, AR)—10-w, lat. 32° 27' 45", long. 92° 06' 02".

Morgan City—K07UT, Great Oaks Bcstg. Corp., 914 N. Foster Dr., Baton Rouge, LA 70806 (KBTR-LP Ch. 19 Baton Rouge)—10-w, lat. 29° 45' 03", long. 91° 10' 21". Note: Licensed as LPTV.

New Iberia—K55HA, Ann Marie Mouton, 1107 Marie Antoinette, Lafayette, LA 70506 (KLAF-LP Ch. 62 Lafayette)—1000-w, lat. 29° 57' 12", long. 91° 45' 10".

New Iberia—K66FJ, Ann Marie Mouton, 1107 Marie Antoinette, Lafayette, LA 70506—1000-w, lat. 29° 57' 12", long. 91° 45' 10".

New Orleans—W61AZ, Channel America LPTV Holdings Inc., Suite 804, 24 W. 57th St., New York, NY 10019 (KTBN-TV Ch. 40 Santa Ana-Los Angeles, CA)—100-w, lat. 29° 57' 14", long. 90° 04' 31". Note: Licensed as LPTV.

Opelousas—K66FI, National Minority TV Assn., Box C-11951, Santa Ana, CA 92711 (KTBN-TV Ch. 40 Santa Ana-Los Angeles, CA)—1000-w, lat. 30° 36' 41", long. 92° 08' 22".

Plaquemine—K06MD, Great Oaks Bcstg. Corp., 914 N. Foster Dr., Baton Rouge, LA 70806 (KBTR-LP Ch. 19 Baton Rouge)—10-w, lat. 30° 17' 33", long. 91° 14' 02". Requests modification of CP to change from Ch. 6 to Ch. 65, lat. 30° 27' 32", long. 91° 08' 20". BMPTVL-920214WD. Note: Licensed as LPTV.

Shreveport—W65CE, Trinity Bcstg. Network Inc., Box C-11949, Santa Ana, CA 92411 (KTBN-TV Ch. 40 Santa Ana-Los Angeles, CA)—1000-w, lat. 32° 39' 58", long. 93° 56' 02". Requests modification of CP for change to lat. 32° 40' 00", long. 93° 56' 02". BMPPT-920729ID.

Maine

Allagash—W02BB, Allagash Plantation, Main Rd., Allagash, ME 04774 (WAGM-TV Ch. 8 Presque Isle)—1-w, lat. 47° 06' 42", long. 69° 05' 48".

Allagash—W04BH, Maine Public Bcstg. Corp., 65 Texas Ave., Bangor, ME 04401 (WMEM-TV Ch. 10 Presque Isle)—1-w, lat. 47° 04' 50", long. 69° 00' 16".

Allagash—W12BE, Allagash Plantation, Main Rd., Allagash, ME 04774 (WAGM-TV Ch. 8 Presque Isle)—1-w, lat. 47° 04' 50", long. 69° 00' 16".

Anson—See W14AB, Skowhegan.

Bangor—W30BF, Maine Public Broadcasting Corp., 65 Texas Ave., Bangor, ME 04401-4398—1000-w, lat. 44° 40' 39", long. 68° 45' 15". Note: Licensed as LPTV.

Bethel, Greenwood & Locke Mill—W04BS, Maine Public Bcstg. Corp., 1450 Lisbon St., Lewiston, ME 04240 (WCBB Ch. 10 Augusta-Lewiston-Portland)—5-w, lat. 44° 25' 42", long. 70° 46' 46".

Bridgton—See W03AM, Harrison.

Calais—W57AQ, WLBZ Television Inc., Box 934, Bangor, ME 04401 (WLBZ-TV Ch. 2 Bangor)—100-w, lat. 45° 01' 44", long. 67° 19' 24". Note: Licensed as LPTV.

Calais—W61AO, Vision Communications Inc., 106 Possum Way, Clarks Summit, PA 18411 (WABI-TV Ch. 5 Bangor)—100-w, lat. 45° 01' 44", long. 67° 19' 24".

Greenwood—See W04BS, Bethel.

Harrison, Bridgton & North Bridgton—W03AM, Maine Public Bcstg. Corp., 1450 Lisbon St., Lewiston, ME 04240 (WCBB

Ch. 10 Augusta-Lewiston-Portland)—10-w, lat. 44° 05' 58", long. 70° 40' 22".

Lewiston—W39BQ, Maine Public Bcstg. Corp., 1450 Lisbon St., Lewiston, ME 04240 (WMEA-TV Ch. 26 Biddeford)—lat. 44° 09' 16", long. 70° 00' 37". Note: Licensed as LPTV.

Locke Mill—See W04BS, Bethel.

Lower Sabao Lake & Mopang Lake—W10AU, Princeton-Calais Translators Inc., 33 Swan St., Calais, ME 04619 (WLBZ-TV Ch. 2 Bangor)—1-w, lat. 44° 53' 25", long. 68° 01' 10".

Madawaska—W11AA, NEPSK Inc., Box 1149, Presque Isle, ME 04769 (WAGM-TV Ch. 8 Presque Isle)—1-w, lat. 47° 20' 30", long. 68° 18' 51".

Madison—See W14AB, Skowhegan.

Mopang Lake—See W10AU, Lower Sabao Lake.

North Bridgton—See W03AM, Harrison.

Pittsfield—W04BT, Maine Public Bcstg. Corp., 1450 Lisbon St., Lewiston, ME 04240 (WCBB Ch. 10 Augusta-Lewiston-Portland)—10-w, lat. 44° 48' 45", long. 69° 26' 53".

Portland—W18AY, National Minority TV Inc., Box C-11949, Santa Ana, CA 92711 (KTBN-TV Ch. 40 Santa Ana-Los Angeles, CA)—lat. 43° 39' 18", long. 70° 15' 52".

Princeton—W78AD, Princeton-Calais Translators Inc., 33 Swan St., Calais, ME 04619 (WLBZ-TV Ch. 2 Bangor)—20-w, lat. 45° 23' 40", long. 67° 47' 30".

Princeton—W80AF, Princeton-Calais Translators Inc., 33 Swan St., Calais, ME 04619 (WABI-TV Ch. 5 Bangor)—20-w, lat. 45° 23' 40", long. 67° 47' 30".

Skowhegan, Madison & Anson—W14AB, Maine Public Bcstg. Corp., 1450 Lisbon St., Lewiston, ME 04240 (WCBB Ch. 10 Augusta-Lewiston-Portland)—100-w, lat. 44° 42' 48", long. 69° 43' 36".

St. Francis—W02AU, St. Francis Chamber of Commerce, Main St., St. Francis, ME 04774 (WAGM-TV Ch. 8 Presque Isle)—1-w, lat. 47° 10' 08", long. 68° 51' 47".

St. Francis—W04AY, Maine Public Bcstg. Corp., 65 Texas Ave., Bangor, ME 04401 (WMEM-TV Ch. 10 Presque Isle)—1-w, lat. 47° 10' 08", long. 68° 51' 47".

St. John Plantation—W11AY, Town of St. John, RFD No. 3, Box 416, Fort Kent, ME 04743 (WAGM-TV Ch. 8 Presque Isle)—100-w, lat. 47° 13' 30", long. 68° 42' 16".

Waterville—W04AK, WLBZ Television Inc., Box 934, Bangor, ME 04401 (WLBZ-TV Ch. 2 Bangor)—1-w, lat. 44° 31' 36", long. 69° 38' 40". Note: Licensed as LPTV.

Translators—Maryland

Maryland

Barton—W09AC, Barton TV Translators Inc., Barton, MD 21521—1-w, lat. 39° 30' 25", long. 79° 01' 20".

Barton—W11AF, Barton TV Translators Inc., Barton, MD 21521 (WTAE-TV Ch. 4 Pittsburgh, PA)—1-w, lat. 39° 30' 25", long. 79° 01' 20".

Flintstone—W08BN, Flintstone Community TV Inc., Flintstone, MD 21530 (WJAC-TV Ch. 6 Johnstown, PA)—1-w, lat. 39° 41' 18", long. 78° 31' 56".

Flintstone—W11AL, Flintstone Community TV Inc., Flintstone, MD 21530 (WUSA Ch. 9 Washington, DC)—1-w, lat. 39° 41' 18", long. 78° 31' 56".

Flintstone—W13AD, Flintstone Community TV Inc., Flintstone, MD 21530 (WJLA-TV Ch. 7 Washington, DC)—1-w, lat. 39° 41' 18", long. 78° 31' 56".

Westport—W08AQ, United TV Inc., Box 351, Rte. 1, Westport, MD 21562—1-w, lat. 39° 29' 44", long. 79° 03' 39".

Westport—W12AJ, United TV Inc., Box 351, Rte. 1, Westport, MD 21562 (WJAC-TV Ch. 6 Johnstown, PA)—1-w, lat. 39° 29' 44", long. 79° 03' 39".

Massachusetts

Adams & Williamstown, MA & Bennington, VT—W51AE, Viacom International Inc., 1515 Broadway, New York, NY 10036 (WNYT Ch. 13 Albany-Troy-Schenectady, NY)—1000-w, lat. 42° 38' 14", long. 73° 10' 07".

Dennison—W67BA, Cape Television Inc., 99 Asnebumskit Rd., Paxton, MA 01612—100-w, lat. 41° 41' 19", long. 70° 20' 49". Note: Licensed as LPTV.

Hyannis—W08CH, WGBH Educational Foundation, 125 Western Ave., Boston, MA 02134 (WGBH-TV Ch. 2 Boston)—10-w, lat. 41° 43' 46", long. 70° 10' 01". Note: Licensed as LPTV.

Lanesborough, Lenox, Pittsfield & West Pittsfield—W07AI, Viacom International Inc., 1515 Broadway, New York, NY 10036 (WNYT Ch. 13 Albany-Troy-Schenectady, NY)—10-w, lat. 42° 25' 26", long. 73° 15' 57".

Lenox—See W07AI, Lanesborough.

New Bedford—W20AH, Freedom WLNE-TV Inc., 430 County St., New Bedford, MA 02741 (WLNE Ch. 6 Providence, RI-New Bedford, MA)—626-w, lat. 41° 38' 00", long. 70° 55' 50". Note: Licensed as LPTV.

Pittsfield—See W07AI, Lanesborough.

Springfield—W69AQ, Jasas Broadcasting 27 L.P., Suite 3000, 301 Commerce St., Fort Worth, TX 76102 (WUNI Ch. 27

Worcester)—100-w, lat. 42° 05' 01", long. 72° 42' 16".

West Pittsfield—See W07AI, Lanesborough.

Williamstown—See W51AE, Adams.

Michigan

***Alpena**—W31BO, GRK Productions Joint Venture, 7400 S. 45th Rd., Cadillac, MI 49601—992-w, lat. 45° 03' 46", long. 83° 42' 56".

Ann Arbor—W67AJ, Eastern Michigan University, 426 King Hall, Ypsilanti, MI 48197 (WLNS-TV Ch. 6 Lansing)—100-w, lat. 42° 16' 34", long. 83° 44' 17".

Battle Creek—W20AZ, Three Angels Bcstg. Network Inc., Box 176A, RR 3, Thompsonville, IL 62890 (KTBN-TV Ch. 40 Santa Ana-Los Angeles, CA)—1000-w, lat. 42° 17' 17", long. 85° 09' 54".

Bessemer, Ramsey & Wakefield—W07AU, Tri City Improvement Corp., 212 W. Lead, Bessemer, MI 49911 (KDLH Ch. 3 Duluth, MN-Superior, WI)—1-w, lat. 46° 28' 18", long. 90° 00' 43".

Bessemer, Ramsey & Wakefield—W09AO, Tri City Improvement Corp., 212 W. Lead, Bessemer, MI 49911 (KBJR-TV Ch. 6 Duluth, MN-Superior, WI)—1-w, lat. 46° 28' 18", long. 90° 00' 43".

Big Rapids—W58CU, TV 17 Unlimited, Suite 208-17, 500 3rd St., Wausau, WI 55401 (WXMI Ch. 17 Grand Rapids)—1000-w, lat. 43° 41' 01", long. 85° 34' 56".

Calumet—W05AQ, WLUC License Subsidiary Inc., Suite 240, 1533 N. Woodward Ave., Bloomfield Hills, MI 48304 (WLUC-TV Ch. 6 Marquette)—100-w, lat. 47° 08' 06", long. 88° 33' 53".

Champion—W11AV, Neighborhood Twp. Translator TV Authority, Box 124A, Rte. 1, Champion, MI (WDIV Ch. 4 Detroit)—1-w, lat. 46° 30' 29", long. 87° 58' 07".

Crystal Falls Twp.—WUPT-LP, Ch. 49, Diana K. Reinhart, Box 218, Alpha, MI 49902 (WGBA Ch. 26 Green Bay, WI)—100-w, lat. 46° 10' 00", long. 88° 22' 30".

Detroit—W48AV, Blackstar of Ann Arbor Inc., Box 2267, Ann Arbor, MI 48106 (WBXS Ch. 31 Ann Arbor)—2000-w, lat. 42° 27' 43", long. 82° 23' 05". Note: Operating as LPTV.

Detroit—W66BV, Los Cerezos Television Co., 1150 17th St. NW, Washington, DC (KWEX-TV Ch. 41 San Antonio, TX)—1000-w, lat. 42° 19' 45", long. 83° 02' 25". Note: Licensed as LPTV.

East Lansing—See W69BJ, Lansing.

Escanaba—W14CE, Federal Bcstg. Co., 177 US 41, Negaunee, MI 49866 (WLUC-TV Ch. 6 Marquette)—100-w, lat. 45° 46' 56", long. 87° 06' 04".

Escanaba—W40AN, BBC License Subsidiary L.P., Suite 1200, 980 N. Michigan Ave., Chicago, IL 60611 (WLUK-TV Ch. 11 Green Bay, WI)—1000-w, lat. 45° 46' 56", long. 87° 06' 04".

Felch—W09BA, Felch Area TV Corp., Felch, MI 49831 (WGBA Ch. 26 Green Bay, WI)—1-w, lat. 45° 59' 05", long. 87° 52' 00".

Grand Rapids—WOWD-LP, Ch. 15, LCH Communications, 120 College Ave. SE, Grand Rapids, MI 49502 (WHME-TV Ch. 46 South Bend, IN)—900-w, lat. 43° 01' 01", long. 85° 44' 25".

Gwinn—W02AM, Forsyth Twp. Co-op, Box 468, Gwinn, MI 49841 (WGBA Ch. 26 Green Bay, WI)—1-w, lat. 46° 17' 03", long. 87° 29' 09".

Hesperia—W42CB, TV 17 Unlimited, Suite 208, 500 3rd St., Wausau, WI 55401 (WXMI Ch. 17 Grand Rapids)—1000-w, lat. 43° 33' 00", long. 86° 02' 34".

Iron Mountain—K47AF, Bresnan Communications Co. L.P., 709 Westchester Ave., White Plains, NY 10604—100-w, lat. 45° 49' 21", long. 88° 02' 36".

Iron Mountain—W30AK, Bresnan Communications Co. L.P., 709 Westchester Ave., White Plains, NY 10604 (WJMN-TV Ch. 3 Escanaba)—100-w, lat. 45° 49' 15", long. 88° 02' 38". Note: Licensed as LPTV.

Iron Mountain—W43AN, Bresnan Communications Co. L.P., 709 Westchester Ave., White Plains, NY 10604—100-w, lat. 45° 49' 15", long. 88° 02' 38".

Iron Mountain—W56BF, Bresnan Communications Co. L.P., 709 Westchester Ave., White Plains, NY 10604 (WGBA Ch. 26 Green Bay, WI)—lat. 45° 49' 15", long. 88° 02' 38".

Jackson—W59CA, Tri-State Christian TV Inc., Box 1010, Marion, IL 62959 (WAQP Ch. 49 Saginaw)—1000-w, lat. 42° 23' 28", long. 84° 37' 22". Note: Licensed as LPTV.

Kalamazoo—W24BO, Tri-State Christian TV Inc., Box 1010, Marion, IL 62959 (WTLJ Ch. 54 Muskegon)—1000-w, lat. 42° 07' 43", long. 85° 20' 16".

L'Anse—W70AZ, WLUC License Subsidiary Inc., Suite 240, 1533 N. Woodward Ave., Bloomfield Hills, MI 48304 (WLUC-TV Ch. 6 Marquette)—100-w, lat. 46° 46' 49", long. 88° 32' 30".

Lansing & East Lansing—W69BJ, Tri-State Christian TV Inc., Box 1010, Marion, IL 62959 (WAQP Ch. 49 Saginaw)—1000-w, lat. 42° 40' 33", long. 84° 30' 00". Note: Licensed as LPTV.

Leeland & surrounding area—W69AV, Central Michigan U., Broomfield Rd., Mount Pleasant, MI 48859 (WLUC-TV Ch. 6 Alpena)—100-w, lat. 44° 50', long. 85° 40' 45".

***Lincoln**—W36BX, Thunder Bay Broadcasting Corp., 1390 Bagley St., Alpena, MI 49707 (W18BT Ch. 18 Alpena)—100-w, lat. 44° 42' 11", long. 83° 31' 25".

Marquette—W07DB, Federal Bcstg. 177 US 41, Negaunee, MI 49866 (WLUC-TV Ch. 6 Marquette)—10-w, lat. 46° 45", long. 87° 23' 57".

***Muskegon**—W29BE, Trinity Bcstg. work Inc., Box C-11949, Santa Ana 92711 (KTBN-TV Ch. 40 Santa Ana-Angeles, CA)—1000-w, lat. 43° 13' long. 86° 05' 05". Holds modification of license to change city of license to Traverse Ch. 29 to Ch. 17, lat. 44° 46' 32", long. 41° 02". BPTT-JE0415XN.

***Petoskey**—W17AV, Heritage Bcstg. Michigan, Box 627, Cadillac, MI 49601—1000-w, lat. 45° 28' 40", long. 84° 04".

Ramsey—See W07AU, Bessemer.

Ramsey—See W09AO, Bessemer.

Republic—W09AJ, Republic Twp., Clerk, Republic, MI 49879—1-w, lat. 42° 59', long. 87° 59' 23".

Sault Ste. Marie—W61CR, GRK Productions Joint Venture, 7400 S. 45th R. Cadillac, MI 49601 (WGKU Ch. 45 Vanderbilt; WGKI Ch. 33 Cadillac)—1000-w, lat. 46° 23' 28", long. 84° 27' 52".

Sault Ste. Marie—W67CS, Three Angels Bcstg. Network Inc., Box 220, West Frankfort, IL 62896 (KTBN-TV Ch. 40 Santa Ana-Los Angeles, CA)—1000-w, lat. 46° 26' 16", long. 84° 22' 42".

Traverse City—W40AY, GRK Productions Joint Venture, 7400 S. 45th Rd., Cadillac, MI 49601 (WGKI Ch. 33 Cadillac)—1000-w, lat. 44° 46' 13", long. 85° 41' 43".

Traverse City—W46AD, Central Michigan U., Broomfield Rd., Mount Pleasant, MI 48859 (WCML-TV Ch. 6 Alpena)—1000-w, lat. 44° 46' 36", long. 85° 41' 02".

Wakefield—See W07AU, Bessemer.

Wakefield—See W09AO, Bessemer.

White Pine—W07AA, Porkie Mountains TV Co. Inc., Box 35, White Pine, MI (KDLH Ch. 3 Duluth-Superior, Wisconsin, MN)—1-w, lat. 46° 48' 45", long. 89° 40' 09".

White Pine—W70AT, Porkie Mountains TV Co. Inc., 25 Hemlock St., White Pine, MI 49971 (WJFW-TV Ch. 12 Rhineland-Wausau, WI)—100-w, lat. 46° 48' 45", long. 89° 40' 09".

Pine—W74AS, Porkie Mountains Co. Inc., 25 Hemlock St., White Pine, 19971 (WDIO-TV Ch. 10 Duluth, MN)—100-w, lat. 46° 48' 45", long. 89° 40' 09".

Pine—W83AS, Porkie Mountains Co. Inc., 25 Hemlock St., White Pine, 19971 (WLUC-TV Ch. 6 Marquette)—100-w, lat. 46° 48' 45", long. 89° 40' 09".

Minnesota

K27EV, WDIO-TV Inc., 3415 Unity Ave., St. Paul, MN 55114 (WDIO-TV Ch. 10 Duluth)—1000-w, lat. 46° 32' 05", long. 93° 52' 41".

K33ET, Benedek License Corp., Court Square Bldg., Suite 210, 303 W. State St., Rockford, IL 61101 (KDLH Ch. 3 Duluth, MN-Superior, WI)—100-w, lat. 46° 05', long. 93° 52' 41". Holds CP for change to 1000-w. BPTT-950907IA.

K35EF, KBJR License Inc., One Hammarskjöld Plaza, New York, NY 10017 (KBJR-TV Ch. 6 Duluth, MN-Superior, WI)—1000-w, lat. 46° 32' 05", long. 93° 52' 41".

K66BI, WDIO-TV Inc., 3415 University Ave., St. Paul, MN 55114 (WDIO-TV Ch. 10 Duluth)—1000-w, lat. 46° 32' 05", long. 93° 52' 41".

K24AE, Selective TV Inc., 665, 614 Hawthorne, Alexandria, MN 56308—100-w, lat. 45° 55' 59", long. 95° 26' 50".

K26CL, Selective TV Inc., 665, 614 Hawthorne, Alexandria, MN 56308 (KLGT-TV Ch. 23 Minneapolis-St. Paul)—100-w, lat. 45° 55' 59", long. 95° 26' 50". Note: Licensed as LPTV.

K28BT, Selective TV Inc., 665, 614 Hawthorne, Alexandria, MN 56308 (WFTC Ch. 29 Minneapolis-St. Paul)—100-w, lat. 45° 55' 59", long. 95° 26' 50". Note: Licensed as LPTV.

K30AF, Selective TV Inc., 665, 614 Hawthorne, Alexandria, MN 56308 (KWCM-TV Ch. 10 Appleton)—100-w, lat. 45° 55' 59", long. 95° 26' 50". Note: Licensed as LPTV.

K34AF, Selective TV Inc., 665, 614 Hawthorne, Alexandria, MN 56308 (KVRN Ch. 15 Fargo, ND-Moorhead, MN)—100-w, lat. 45° 55' 59", long. 95° 26' 50".

K36AA, Selective TV Inc., 665, Alexandria, MN 56308 (WCCO-TV Ch. 4 Minneapolis-St. Paul)—100-w, lat. 45° 55' 59", long. 95° 26' 50".

K38AC, Selective TV Inc., 665, Alexandria, MN 56308 (KMSP-TV Ch. 9 Minneapolis-St. Paul)—100-w, lat. 45° 55' 59", long. 95° 26' 50".

K40AA, Selective TV Inc., 665, Alexandria, MN 56308 (KTHI-TV Ch. 11 Fargo-Grand Forks, ND)—100-w, lat. 45° 55' 59", long. 95° 26' 50".

Alexandria—K48DV, Selective TV Inc., Box 665, 614 Hawthorne, Alexandria, MN 56308—100-w, lat. 45° 55' 59", long. 95° 26' 50". Note: Licensed as LPTV.

Alexandria—K62AU, Selective TV Inc., Box 665, Alexandria, MN 56308 (KWCM-TV Ch. 10 Appleton)—100-w, lat. 45° 55' 59", long. 95° 26' 50".

***Alexandria & Douglas County**—K58AT, Central Minnesota TV Co., 720 Hawthorne St., Alexandria, MN 55435 (WIRT Ch. 13 Hibbing)—100-w, lat. 45° 54' 44", long. 95° 29' 54".

Appleton—K29CC, Prairieview TV Inc., 6545 Cecilia Circle, Minneapolis, MN 55435 (WFTC Ch. 29 Minneapolis-St. Paul)—lat. 45° 10' 49", long. 95° 59' 47". Note: Licensed as LPTV.

Appleton—K52AH, Prairieview TV Inc., 6545 Cecilia Circle, Minneapolis, MN 55435 (WFTC Ch. 29 Minneapolis-St. Paul)—100-w, lat. 45° 10' 49", long. 95° 59' 47".

Appleton—K54AK, Prairieview TV Inc., 6545 Cecilia Circle, Minneapolis, MN 55435 (KMSP-TV Ch. 9 Minneapolis-St. Paul)—100-w, lat. 45° 10' 49", long. 95° 59' 47".

Appleton—K56BZ, Prairieview TV Inc., 6545 Cecilia Circle, Minneapolis, MN 55435 (KARE Ch. 11 Minneapolis-St. Paul)—100-w, lat. 45° 10' 49", long. 95° 59' 47".

Appleton—K60AB, Prairieview TV Inc., 6545 Cecilia Circle, Minneapolis, MN 55435 (KVRN Ch. 15 Fargo, ND-Moorhead, MN)—100-w, lat. 45° 10' 46", long. 95° 59' 35".

Baudette—K53BL, Lake of the Woods County, Box 808, Baudette, MN 56623 (KXJB-TV Ch. 4 Valley City-Fargo, ND)—100-w, lat. 48° 40' 14", long. 94° 34' 24".

Baudette—K55BH, Lake of the Woods County, Box 808, Baudette, MN 56623 (KTHI-TV Ch. 11 Fargo-Grand Forks, ND)—100-w, lat. 48° 40' 14", long. 94° 34' 24".

Baudette—K57AR, Lake of the Woods County, Box 808, Baudette, MN 56623 (WDAZ-TV Ch. 8 Devils Lake-Grand Forks, ND)—100-w, lat. 48° 40' 14", long. 94° 34' 24".

Bemidji—K26AC, Red River Broadcast Corp., Box 9115, 4015 9th Ave. SW, Fargo, ND 58106 (KVRN Ch. 15 Fargo, ND-Moorhead, MN)—1000-w, lat. 47° 33' 19", long. 94° 47' 59".

Bemidji—K28DD, Hubbard Bcstg. Inc., 3415 University Ave., St. Paul, MN 55114 (KSAX Ch. 42 Alexandria)—100-w, lat. 47° 28' 08", long. 94° 49' 23".

Bemidji—K30DK, United Television Inc., Suite 340, 8501 Wilshire Blvd., Beverly Hills, CA 90211 (KMSP-TV Ch. 9 Minneapolis-St. Paul)—1000-w, lat. 47° 28' 08", long. 94° 49' 23".

Bemidji—K50AK, WDIO-TV Inc., 3415 University Ave., St. Paul, MN 55114 (WIRT Ch. 13 Hibbing)—100-w, lat. 47° 28' 12", long. 94° 49' 22".

Bergville—See K02HG, Northome.

Bergville—See K04BX, Northome.

Big Falls & rural areas—K60BO, County of Koochiching, Box 186, Courthouse, International Falls, MN 56649 (KBJR-TV Ch. 6 Duluth, MN-Superior, WI)—100-w, lat. 48° 11' 30", long. 93° 48' 00".

Big Falls & rural areas—K62BJ, County of Koochiching, Box 186, Courthouse, International Falls, MN 56649 (KDLH Ch. 3 Duluth, MN-Superior, WI)—100-w, lat. 48° 11' 30", long. 93° 48' 00".

Big Falls & rural areas—W64AM, County of Koochiching, Box 186, Courthouse, International Falls, MN 56649 (WIRT Ch. 13 Hibbing)—100-w, lat. 48° 11' 30", long. 93° 48' 00".

Big Fork, Marcell & Marcell rural areas—K67CA, EZ-TV Inc., Box 166, Big Fork, MN 56628 (KDLH Ch. 3 Duluth, MN-Superior, WI)—100-w, lat. 47° 39' 05", long. 93° 40' 24".

Big Fork, Marcell & Marcell rural areas—K69CR, EZ-TV Inc., Box 166, Big Fork, MN 56628 (KBJR-TV Ch. 6 Duluth, MN-Superior, WI)—100-w, lat. 47° 39' 05", long. 93° 40' 24".

Birchdale, Black River rural areas & Loman—K56BO, County of Koochiching, Box 186, Courthouse, International Falls, MN 56649 (KDLH Ch. 3 Duluth, MN-Superior, WI)—100-w, lat. 48° 29' 08", long. 94° 00' 26".

Birchdale, Black River rural areas & Loman—W58AI, County of Koochiching, Box 186, Courthouse, International Falls, MN 56649 (WIRT Ch. 13 Hibbing)—100-w, lat. 48° 29' 08", long. 94° 00' 26".

Black River—See K56BO, Birchdale.

Black River—See W58AI, Birchdale.

Blue Earth—K70DR, KTTC Television Inc., 601 First Ave. SW, Rochester, MN 55902 (KTTC Ch. 10 Rochester)—100-w, lat. 43° 38' 05", long. 94° 02' 35".

Brainerd—K16BQ, Hubbard Bcstg. Inc., 3415 University Ave., St. Paul, MN 55114 (KSAX Ch. 42 Alexandria)—1000-w, lat. 46° 19' 19", long. 94° 09' 55".

Brainerd—K28DF, United Television Inc., Suite 340, 8501 Wilshire Blvd., Beverly Hills, CA 90211 (KMSP-TV Ch. 9 Minneapolis-St. Paul)—1000-w, lat. 46° 19' 19", long. 94° 09' 55".

Brainerd—K54AT, Red River Broadcast Corp., Box 9115, 4015 9th Ave. SW, Fargo, ND 58106 (KVRN Ch. 15 Fargo, ND-Moorhead, MN)—1000-w, lat. 46° 25'

21", long. 94° 27' 41". Note: Licensed as LPTV.

Brainerd—K57BJ, WDIO-TV Inc., 3415 University Ave., St. Paul, MN 55114 (WDIO-TV Ch. 10 Duluth)—100-w, lat. 46° 19' 20", long. 94° 09' 44".

Brainerd—K74CM, Blue Grass TV Inc., 425 W. Superior St., Duluth, MN 55802 (KDLH Ch. 3 Duluth, MN-Superior, WI)—100-w, lat. 46° 19' 20", long. 94° 09' 44".

Brainerd resort area—K78BP, Northland Communications Corp., Box 341, Brainerd, MN 56401 (KDLH Ch. 3 Duluth, MN-Superior, WI)—100-w, lat. 46° 26' 15", long. 94° 23' 05".

Breckenridge—See K09MF, Wahpeton, ND.

***Breezy Point**—K14IN, Lakes Bcstg. Group Inc., Box 300, Breezy Point, MN 56472 (KARE Ch. 11 Minneapolis-St. Paul)—1000-w, lat. 46° 36' 13", long. 94° 15' 04". Note: Licensed as LPTV.

***Buhl**—K22EV, Fant Broadcasting of Alabama Inc., 510 Chestnut St., Gadsden, AL 35902—1000-w, lat. 47° 29' 46", long. 92° 47' 54".

Cass Lake—K78AK, Blue Grass TV Inc., 425 W. Superior St., Duluth, MN 55802 (KDLH Ch. 3 Duluth, MN-Superior, WI)—10-w, lat. 47° 21' 30", long. 94° 28' 55".

Cass Lake—K82AF, Granite Broadcasting Corp., 28th Floor, 3rd Ave., New York, NY 10017—10-w, lat. 47° 21' 30", long. 94° 28' 55".

Colstrip—K07WJ, Colstrip TV Tax District, Box 52, Colstrip, MT 59323 (KSVI Ch. 6 Billings, MT)—10-w, lat. 45° 53' 42", long. 106° 37' 39". Note: Operating as LPTV.

***Deer River**—K45EM, Fant Broadcasting of Alabama Inc., 510 Chestnut St., Gadsden, AL 35902 (KBJR-TV Ch. 6 Duluth, MN-Superior, WI)—1000-w, lat. 47° 21' 15", long. 93° 45' 20".

Deer River—K59BQ, Benedek License Corp., Stewart Square Bldg., Suite 210, 303 W. State St., Rockford, IL 61101 (KDLH Ch. 3 Duluth, MN-Superior, WI)—100-w, lat. 47° 21' 15", long. 93° 45' 20".

Deer River—K61BH, KBJR License Inc., One Dag Hammarskjöld Plaza, New York, NY 10017 (KBJR-TV Ch. 6 Duluth, MN-Superior, WI)—1000-w, lat. 47° 21' 15", long. 93° 45' 20".

Donnelly—K53DX, Tri-County UHF-TV Inc., 120 W. Schlieman, Appleton, MN 56308 (KVRN Ch. 15 Fargo, ND-Moorhead, MN)—51-w, lat. 45° 42' 08", long. 96° 08' 14".

Donnelly—K55FW, Tri-County UHF-TV Inc., 120 W. Schlieman, Appleton, MN 56308—50-w, lat. 45° 42' 08", long. 96° 08' 13".

Translators—Minnesota

- Donnelly & Herman**—K57BL, Tri-County UHF-TV Inc., 120 W. Schlieman, Appleton, MN 56308 (KARE-TV Ch. 11 Minneapolis-St. Paul)—48-w, lat. 45° 42' 08", long. 96° 08' 14".
- Donnelly & Herman**—K59BT, Tri-County UHF-TV Inc., 120 W. Schlieman, Appleton, MN 56308 (KMSP-TV Ch. 9 Minneapolis-St. Paul)—43-w, lat. 45° 42' 08", long. 96° 08' 14".
- Donnelly & Herman**—K61BJ, Tri-County UHF-TV Inc., 120 W. Schlieman, Appleton, MN 56308 (KDLO-TV Ch. 3 Florence-Watertown, SD)—42-w, lat. 45° 42' 08", long. 96° 08' 14".
- Donnelly & Herman**—K63BW, Hubbard Bcstg. Inc., 3415 University Ave., St. Paul, MN 55114 (KSAX Ch. 42 Alexandria)—45-w, lat. 45° 42' 08", long. 96° 08' 13".
- Douglas County**—See K58AT, Alexandria.
- *Ely**—K30DX, Reed Boys Trust, 270 Beach View, Pacifica, CA 94044 (CKPR-TV Ch. 2 Thunder Bay, ON)—100-w, lat. 47° 53' 40", long. 91° 51' 50".
- Ely**—K32DH, Reed Boys Trust, 270 Beach View, Pacifica, CA 94044 (KDLH Ch. 3 Duluth, MN-Superior, WI)—100-w, lat. 47° 53' 40", long. 91° 51' 50".
- *Ely**—K34DS, Reed Boys Trust, 270 Beach View, Pacifica, CA 94044 (WDIO-TV Ch. 10 Duluth)—100-w, lat. 47° 53' 40", long. 91° 51' 50".
- *Ely**—K36CY, Reed Boys Trust, 270 Beach View, Pacifica, CA 94044 (WDSE-TV Ch. 8 Duluth, MN-Superior, WI)—100-w, lat. 47° 53' 40", long. 91° 51' 50".
- Ely**—K38DH, Reed Boys Trust, 270 Beach View, Pacifica, CA 94044 (KBJR-TV Ch. 6 Duluth, MN-Superior, WI)—100-w, lat. 47° 53' 40", long. 91° 51' 50".
- Fairmont**—K79BK, KTTC Television Inc., 601 First Ave. SW, Rochester, MN 55902 (KTTC Ch. 10 Rochester)—100-w, lat. 43° 37' 45", long. 94° 30' 40".
- Fergus Falls**—K02MM, Forum Publishing, Box 2026, Fargo, ND 58107 (WDAY-TV Ch. 6 Fargo, ND)—10-w, lat. 46° 19' 35", long. 96° 05' 25".
- Frost**—K31EF, South Central Electric Assn., 57 W. Box 150, 150 County Rd., St. James, MN 56081 (KLGTV-TV Ch. 23 Minneapolis-St. Paul)—100-w, lat. 43° 35' 09", long. 93° 55' 46". Note: Operating as LPTV.
- Frost**—K62FH, Blue Earth Nicollet-Faribault Electric Assn., Box 8, Hwy. 169, Mankato, MN 56002 (KEYC-TV Ch. 12 Mankato)—71-w, lat. 43° 35' 09", long. 93° 55' 46". Note: Operating as LPTV.
- Funkley**—See K02HG, Northome.
- Funkley**—See K04BX, Northome.
- Godahl**—K44AD, Cooperative Television Assn. of Southern Minnesota, Hwy. 4N, Sleepy Eye, MN 56085 (KMSP-TV Ch. 9 Minneapolis-St. Paul)—100-w, lat. 44° 06' 20", long. 94° 36' 56".
- Godahl**—K46AA, Cooperative Television Assn. of Southern Minnesota, Hwy. 4N, Sleepy Eye, MN 56085 (KTCA-TV Ch. 2 St. Paul-Minneapolis)—100-w, lat. 44° 06' 20", long. 94° 36' 56".
- Godahl**—K50AB, Cooperative Television Assn. of Southern Minnesota, Hwy. 4N, Sleepy Eye, MN 56085 (WFTC Ch. 29 Minneapolis-St. Paul)—100-w, lat. 44° 06' 20", long. 94° 36' 56".
- Godahl**—K52AB, Cooperative Television Assn. of Southern Minnesota, Hwy. 4N, Sleepy Eye, MN 56085 (KARE Ch. 11 Minneapolis-St. Paul)—100-w, lat. 44° 06' 20", long. 94° 36' 56".
- Godahl**—K54AC, Cooperative Television Assn. of Southern Minnesota, Hwy. 4N, Sleepy Eye, MN 56085 (WCCO-TV Ch. 4 Minneapolis-St. Paul)—100-w, lat. 44° 06' 20", long. 94° 36' 56".
- Grand Marais**—K63BI, Benedek License Corp., Stewart Square Bldg., Suite 210, 303 W. State St., Rockford, IL 61101 (KDLH Ch. 3 Duluth, MN-Superior, WI)—100-w, lat. 47° 46' 13", long. 90° 21' 06".
- Grand Marais**—K65BJ, KBJR License Inc., One Dag Hammarskjöld Plaza, New York, NY 10017 (KBJR-TV Ch. 6 Duluth, MN-Superior, WI)—100-w, lat. 47° 46' 13", long. 90° 21' 06".
- Grand Marais**—K67CT, Duluth-Superior Area Educational TV Corp., 1202 E. University Circle, Duluth, MN 55811 (WDSE-TV Ch. 8 Duluth, MN-Superior, WI)—100-w, lat. 47° 46' 13", long. 90° 21' 06".
- Grand Marais**—W61AF, WDIO-TV Inc., 3415 University Ave., St. Paul, MN 55114 (WDIO-TV Ch. 10 Duluth)—100-w, lat. 47° 46' 09", long. 90° 20' 49".
- Grand Portage**—K53BH, Duluth-Superior Area Educational TV Corp., 1202 E. University Circle, Duluth, MN 55811 (WDSE-TV Ch. 8 Duluth, MN-Superior, WI)—100-w, lat. 47° 58' 30", long. 89° 45' 34".
- Grand Portage**—K55BR, WDIO-TV Inc., 3415 University Ave., St. Paul, MN 55114 (WDIO-TV Ch. 10 Duluth)—100-w, lat. 47° 58' 30", long. 89° 45' 34".
- Grand Portage**—K57BH, Benedek License Corp., Stewart Square Bldg., Suite 210, 303 W. State St., Rockford, IL 61101 (KDLH Ch. 3 Duluth, MN-Superior, WI)—100-w, lat. 47° 58' 30", long. 89° 45' 34".
- Grand Portage**—K59BJ, KBJR License Inc., One Dag Hammarskjöld Plaza, New York, NY 10017 (KBJR-TV Ch. 6 Duluth, MN-Superior, WI)—100-w, lat. 47° 58' 30", long. 89° 45' 34".
- Grand Rapids**—K18AI, Red River Broadcast Corp., Box 9115, 4015 9th Ave. SW, Fargo, ND 58106 (KVRN Ch. 15 Fargo, ND-Moorhead, MN)—100-w, lat. 47° 20' 22", long. 93° 23' 48". Note: Licensed as LPTV.
- Granite Falls**—K32DR, Minnesota Valley TV Improvement, Box A, Granite Falls, MN 56241 (KLGTV-TV Ch. 23 Minneapolis-St. Paul)—100-w, lat. 44° 48' 17", long. 95° 34' 49". Note: Operating as LPTV.
- Granite Falls**—K59BE, Minnesota Valley TV Improvement Corp., Box 166, Granite Falls, MN 56241 (KCCO-TV Ch. 7 Alexandria)—110-w, lat. 44° 48' 17", long. 95° 34' 49".
- Granite Falls**—K61AU, Minnesota Valley TV Improvement Corp., Box 166, Granite Falls, MN 56241 (KCCO-TV Ch. 7 Alexandria)—110-w, lat. 44° 48' 17", long. 95° 34' 49".
- Granite Falls**—K63AU, Minnesota Valley TV Improvement Corp., Box 166, Granite Falls, MN 56241 (KMSP-TV Ch. 9 Minneapolis-St. Paul)—110-w, lat. 44° 48' 17", long. 95° 34' 49".
- Granite Falls**—K65BA, Minnesota Valley TV Improvement Corp., Box 166, Granite Falls, MN 56241 (WFTC Ch. 29 Minneapolis-St. Paul; KSTP-TV Ch. 5 St. Paul-Minneapolis)—110-w, lat. 44° 48' 17", long. 95° 34' 49".
- Granite Falls**—K67AN, Minnesota Valley TV Improvement Corp., Box 166, Granite Falls, MN 56241 (KWCM-TV Ch. 10 Appleton)—110-w, lat. 44° 48' 01", long. 95° 34' 21".
- Granite Falls**—K69DP, Minnesota Valley TV Improvement Corp., Box 166, Granite Falls, MN 56241 (KARE Ch. 11 Minneapolis-St. Paul)—110-w, lat. 44° 48' 17", long. 95° 34' 49".
- Grygla**—K55DY, Lake of the Woods County, Box 808, Baudette, MN 56623 (KXJB-TV Ch. 4 Valley City-Fargo, ND)—100-w, lat. 48° 16' 20", long. 95° 40' 35".
- Grygla**—K57AS, Lake of the Woods County, Box 808, Baudette, MN 56623 (WDAX-TV Ch. 8 Devils Lake-Grand Forks, ND)—100-w, lat. 48° 16' 20", long. 95° 40' 35".
- Grygla**—K59AX, Lake of the Woods County, Box 808, Baudette, MN 56623 (KTHI-TV Ch. 11 Fargo-Grand Forks, ND)—100-w, lat. 48° 16' 20", long. 95° 40' 35".
- Herman**—See K57BL, Donnelly.
- Herman**—See K59BT, Donnelly.
- Herman**—See K61BJ, Donnelly.
- Herman**—See K63BW, Donnelly.
- *International Falls**—K49BU, County of Koochiching, Box 186, Courthouse, International Falls, MN 56649 (WIRT Ch. 13 Hibbing)—100-w, lat. 48° 34' 12", long. 93° 18' 30".
- International Falls**—K51CM, County of Koochiching, Box 186, Courthouse, International Falls, MN 56649 (KDLH Ch. 3 Duluth, MN-Superior, WI)—100-w, lat. 48° 34' 23", long. 93° 19' 21".
- International Falls**—K53CQ, County of Koochiching, Box 186, Courthouse, International Falls, MN 56649 (KBJR-TV Ch. 6 Duluth, MN-Superior, WI)—100-w, lat. 48° 34' 12", long. 93° 18' 30".
- International Falls**—K60BT, County of Koochiching, Box 186, Courthouse, International Falls, MN 56649 (KBJR-TV Ch. 6 Duluth, MN-Superior, WI)—100-w, lat. 48° 29' 08", long. 94° 00' 26".
- *Jackson**—K41EG, Federated Rural Electric Assn., Box 69, Hwy. 71 S, Jackson MN 56143 (KEYC-TV Ch. 12 Mankato)—100-w, lat. 43° 36' 12", long. 94° 59' 33".
- Jackson**—K57GE, Federated Rural Electric Assn., Box 69, Hwy. 71 S, Jackson MN 56143 (KLGTV-TV Ch. 23 Minneapolis-St. Paul)—90-w, lat. 43° 36' 12", long. 94° 59' 34". Note: Operating as LPTV.
- *Kabetogama**—K65EA, County of Koochiching, Box 186, Courthouse, International Falls, MN 56649 (WIRT Ch. 13 Hibbing)—20-w, lat. 48° 21' 40", long. 93° 00' 36".
- *Kabetogama**—K67EH, County of Koochiching, Box 186, Courthouse, International Falls, MN 56649 (KBJR-TV Ch. 6 Duluth, MN-Superior, WI)—20-w, lat. 48° 21' 40", long. 93° 00' 36".
- *Kabetogama**—K69FD, County of Koochiching, Box 186, Courthouse, International Falls, MN 56649 (KDLH Ch. 3 Duluth, MN-Superior, WI)—20-w, lat. 48° 21' 40", long. 93° 00' 36".
- Little Falls**—K63DY, United Television Inc., Suite 340, 8501 Wilshire Blvd., Berkeley Hills, CA 90211 (KMSP-TV Ch. 9 Minneapolis-St. Paul)—100-w, lat. 45° 57', long. 94° 27' 03".
- Little Falls**—K69DA, Hubbard Bcstg. Inc., 3415 University Ave., St. Paul, MN 55114 (KSAX Ch. 42 Alexandria)—100-w, lat. 45° 52' 56", long. 94° 26' 49".
- Loman**—See K56BO, Birchdale.
- Loman**—See W58AI, Birchdale.
- Long Prairie**—K32AE, Hubbard Bcstg. Inc., 3415 University Ave., St. Paul, MN 55114—100-w, lat. 45° 58' 38", long. 94° 53' 59".
- Marcell**—See K67CA, Big Fork.
- Marcell**—See K69CR, Big Fork.
- *Marshall**—K28BZ, Young Broadcasting Co. Sioux Falls Inc., 47th Floor, 599 Lexington Ave., New York, NY 10022 (KELO-TV Ch. 11 Sioux Falls, SD)—100-w, lat. 44° 24' 26", long. 95° 51' 50".

Hall—K30AC, Hubbard Bcstg. Inc., 5 University Ave., St. Paul, MN 55114 (TP-TV Ch. 5 St. Paul-Minneapolis)—100-w, lat. 44° 24' 26", long. 95° 51' 50".

& surrounding rural areas—**BL**, EZ-TV Inc., Box 166, Big Fork, MN 56628 (WIRT Ch. 13 Hibbing)—100-w, lat. 47° 36' 48", long. 94° 05' 24".

& surrounding rural areas—**BL**, EZ-TV Inc., Box 166, Big Fork, MN 56628 (KDLH Ch. 3 Duluth, MN-Superior, WI)—100-w, lat. 47° 39' 05", long. 93° 42' 24".

Squaw Lake & rural area—**EA**, EZ-TV Inc., Box 166, Big Fork, MN 56628 (KDLH Ch. 3 Duluth, MN-Superior, WI)—1-w, lat. 47° 36' 42", long. 94° 04' 24".

Camp—K65CS, Lake of the Woods County, Box 808, Baudette, MN 56623 (JB-TV Ch. 4 Valley City-Fargo, ND)—100-w, lat. 48° 36' 38", long. 95° 11' 29".

Camp—K67BC, Lake of the Woods County, Box 808, Baudette, MN 56623 (JAZ-TV Ch. 8 Devils Lake-Grand Forks, ND)—100-w, lat. 48° 36' 38", long. 95° 12' 29".

Camp—K69BK, Lake of the Woods County, Box 808, Baudette, MN 56623 (HI-TV Ch. 11 Fargo-Grand Forks, ND)—100-w, lat. 48° 36' 38", long. 95° 12' 29".

Home & rural areas—K55BY, County of Koochiching, Box 186, Courthouse, International Falls, MN 56649 (RT Ch. 13 Hibbing)—100-w, lat. 47° 12' 12", long. 94° 19' 51".

Home & rural areas—K57BK, County of Koochiching, Box 186, Courthouse, International Falls, MN 56649 (KDLH Ch. 3 Duluth, MN-Superior, WI)—100-w, lat. 47° 48' 12", long. 94° 19' 51".

Home, Bergville, Funkley & Wabasha—K02HG, EZ-TV Inc., Box 166, Big Fork, MN 56628 (WIRT Ch. 13 Hibbing)—100-w, lat. 47° 49' 47", long. 94° 19' 24".

Home, Bergville, Funkley & Wabasha—K04BX, EZ-TV Inc., Box 166, Big Fork, MN 56628 (KDLH Ch. 3 Duluth, MN-Superior, WI)—1-w, lat. 47° 49' 47", long. 94° 19' 24".

Home—K31CG, Renville County TV Corp., Box 312, Olivia, MN 56277 (KLGT-TV Ch. 11 Minneapolis-St. Paul)—100-w, lat. 44° 50' 50", long. 94° 52' 10". Note: Operating as LPTV.

Home—K33CT, Renville County TV Corp., Box 312, Olivia, MN 56277 (WFTC Ch. 29 Minneapolis-St. Paul)—100-w, lat. 44° 45' 50", long. 94° 52' 10". Note: Licensed as LPTV.

Home—K49AJ, Renville County TV Corp., Box 312, Olivia, MN 56277 (WFTC Ch. 29 Minneapolis-St. Paul)—100-w, lat. 44° 45' 50", long. 94° 52' 10".

Olivia—K51AL, Renville County TV Corp., 130 N. 10th St., Bird Island, MN 55310 (WCCO-TV Ch. 4 Minneapolis-St. Paul)—100-w, lat. 44° 45' 50", long. 94° 52' 10".

Olivia—K53AO, Renville County TV Corp., 130 N. 10th St., Bird Island, MN 55310 (KARE Ch. 11 Minneapolis-St. Paul)—100-w, lat. 44° 45' 50", long. 94° 52' 10".

Olivia—K55CK, Renville County TV Corp., 130 N. 10th St., Bird Island, MN 55310 (KMSP-TV Ch. 9 Minneapolis-St. Paul)—100-w, lat. 44° 45' 50", long. 94° 52' 10".

Orr—K59EN, Orr Area Minneonto II, Box 1, Orr, MN 55771 (WDSE-TV Ch. 8 Duluth, MN-Superior, WI)—100-w, lat. 47° 58' 41", long. 92° 49' 49".

Orr—K61EW, Orr Area Minneonto II, Box 1, Orr, MN 55771 (KDLH Ch. 3 Duluth, MN-Superior, WI)—100-w, lat. 47° 58' 41", long. 92° 49' 49".

Orr—K63DV, Orr Area Minneonto II, Box 1, Orr, MN 55771 (KBJR-TV Ch. 6 Duluth, MN-Superior, WI)—100-w, lat. 47° 58' 41", long. 92° 49' 49".

Park Rapids—K05IV, Red River Broadcast Corp., Box 9115, 4015 9th Ave. SW, Fargo, ND 58106 (KVRN Ch. 15 Fargo, ND-Moorhead, MN)—10-w, lat. 46° 59' 06", long. 95° 06' 17". Note: Licensed as LPTV.

Park Rapids—K24CV, Hubbard Bcstg. Inc., 3415 University Ave., St. Paul, MN 55114 (KSAX Ch. 42 Alexandria)—1000-w, lat. 46° 55' 42", long. 95° 00' 22".

Pope County—See K64BG, Starbuck.

Pope County—See K66BA, Starbuck.

Pope County—See K68BP, Starbuck.

Red Lake—K59FR, Red Lake Band of Chippewa Indians, Box 550, Red Lake, MN 56671 (KMSP-TV Ch. 9 Minneapolis-St. Paul)—100-w, lat. 47° 50' 37", long. 95° 02' 18".

Red Lake—K61CM, Red Lake Band of Chippewa Indians, Box 550, Red Lake, MN 56671 (WPIX Ch. 11 New York, NY)—100-w, lat. 47° 50' 37", long. 95° 02' 18".

Red Lake—K63CI, Red Lake Band of Chippewa Indians, Box 550, Red Lake, MN 56671 (WGN-TV Ch. 9 Chicago, IL)—100-w, lat. 47° 50' 37", long. 95° 02' 18".

Red Lake—K65BN, Red Lake Band of Chippewa Indians, Red Lake, MN 56671 (WDAY-TV Ch. 6 Fargo, ND)—100-w, lat. 47° 50' 37", long. 95° 02' 18".

Red Lake—K67BM, Red Lake Band of Chippewa Indians, Red Lake, MN 56671 (KCCW-TV Ch. 12 Walker)—100-w, lat. 47° 50' 37", long. 95° 02' 18".

Red Lake—K69BT, Red Lake Band of Chippewa Indians, Red Lake, MN 56671 (KTHI-TV Ch. 11 Fargo-Grand Forks, ND)—100-w, lat. 47° 50' 37", long. 95° 02' 18".

Redwood Falls—K15CE, Redwood TV Improvement Corp., Box 51, Redwood Falls, MN 56283 (KLGT-TV Ch. 23 Minneapolis-St. Paul)—100-w, lat. 44° 33' 15", long. 94° 58' 02". Note: Operating as LPTV.

Redwood Falls—K17BV, Redwood TV Improvement Corp., Box 51, Redwood Falls, MN 56283 (WFTC Ch. 29 Minneapolis-St. Paul)—1000-w, lat. 44° 33' 15", long. 94° 58' 02". Note: Licensed as LPTV.

Redwood Falls—K58AS, Redwood TV Improvement Corp., Box 51, Redwood Falls, MN 56283 (KELo-TV Ch. 11 Sioux Falls, SD)—100-w, lat. 44° 33' 15", long. 94° 58' 02".

Redwood Falls—K60AO, Redwood TV Improvement Corp., Box 51, Redwood Falls, MN 56283 (KRWF Ch. 43 Redwood Falls; KSTP-TV Ch. 5 St. Paul-Minneapolis)—100-w, lat. 44° 33' 15", long. 94° 58' 02".

Redwood Falls—K62AA, Redwood TV Improvement Corp., Box 51, Redwood Falls, MN 56283 (WCCO-TV Ch. 4 Minneapolis-St. Paul)—10-w, lat. 44° 33' 15", long. 94° 58' 02".

Redwood Falls—K66BB, Redwood TV Improvement Corp., Box 51, Redwood Falls, MN 56283 (KMSP-TV Ch. 9 Minneapolis-St. Paul)—10-w, lat. 44° 33' 15", long. 94° 58' 02".

Redwood Falls—K68BJ, Redwood TV Improvement Corp., Box 51, Redwood Falls, MN 56283 (KARE Ch. 11 Minneapolis-St. Paul)—10-w, lat. 44° 33' 15", long. 94° 58' 02".

Redwood Falls—W64AC, Redwood TV Improvement Corp., Box 51, Redwood Falls, MN 56283 (KTCA-TV Ch. 2 St. Paul-Minneapolis)—100-w, lat. 44° 33' 15", long. 94° 58' 02".

Rochester—K27CW, Clear Channel Television Licenses Inc., Suite 600, 200 Concord Plaza, San Antonio, TX 78265-9512 (WFTC Ch. 29 Minneapolis-St. Paul)—100-w, lat. 44° 03' 21", long. 92° 24' 43".

Roseau—K42CW, Roseau County, County Courthouse, Roseau, MN 56751—lat. 48° 51' 10", long. 95° 46' 13".

Roseau—K46BV, Roseau County, County Courthouse, Roseau, MN 56751 (KNRR Ch. 12 Pembina, ND)—100-w, lat. 48° 51' 10", long. 95° 46' 13".

Roseau—K48CQ, Roseau County, County Courthouse, Roseau, MN 56751—100-w, lat. 48° 51' 10", long. 95° 46' 13".

***Roseau**—K50AM, Roseau County, County Courthouse, Roseau, MN 56751 (WDAZ-TV Ch. 8 Devils Lake-Grand Forks, ND)—100-w, lat. 48° 51' 10", long. 95° 46' 13".

Roseau—K52AM, Roseau County, County Courthouse, Roseau, MN 56751 (KTHI-TV Ch. 11 Fargo-Grand Forks, ND)—100-w, lat. 48° 51' 10", long. 95° 46' 13".

Shooks—See K02HG, Northome.

Shooks—See K04BX, Northome.

Silver Bay—K78CU, City of Silver Bay, Municipal Bldg., Silver Bay, MN 55614 (WDIO-TV Ch. 10 Duluth)—100-w, lat. 47° 17' 21", long. 91° 17' 31".

Squaw Lake—See K11EA, Max.

St. James—K19CA, United Communications Corp., Box 128, Mankato, MN 56001 (KEYC-TV Ch. 12 Mankato)—37-w, lat. 44° 06' 28", long. 94° 35' 55". Note: Licensed as LPTV.

St. James—K32AF, Hubbard Bcstg. Inc., 3415 University Ave., St. Paul, MN 55114 (KSTP-TV Ch. 5 St. Paul-Minneapolis)—1000-w, lat. 44° 06' 27", long. 94° 35' 43".

St. James—K42AV, Cooperative Television Assn. of Southern MN, Hwy. 4N, Sleepy Eye, MN 56085 (WFTC Ch. 29 Minneapolis-St. Paul; KLGT-TV Ch. 23 Minneapolis-St. Paul)—lat. 44° 06' 28", long. 94° 35' 55". Note: Licensed as LPTV.

St. James—K48AA, Cooperative Television Assn. of Southern Minnesota, Hwy. 4N, Sleepy Eye, MN 56085—lat. 44° 06' 20", long. 94° 36' 56".

Starbuck & Pope County—K64BG, Starbuck Area Development Corp., Box 536, Starbuck, MN 56381 (KCCO-TV Ch. 7 Alexandria)—100-w, lat. 45° 35' 00", long. 95° 25' 45".

***Starbuck & Pope County**—K66BA, Starbuck Area Development Corp., Box 536, Starbuck, MN 56381 (KMSP-TV Ch. 9 Minneapolis-St. Paul)—100-w, lat. 45° 35' 00", long. 95° 25' 45".

Starbuck & Pope County—K68BP, Starbuck Area Development Corp., Box 536, Starbuck, MN 56381 (WFTC Ch. 29 Minneapolis-St. Paul)—100-w, lat. 45° 35' 00", long. 95° 25' 45".

Virginia & northern rural area—K66AP, County of Koochiching, Box 186, Courthouse, International Falls, MN 56649 (KBJR-TV Ch. 6 Duluth, MN-Superior, WI)—100-w, lat. 47° 34' 14", long. 92° 31' 20".

Virginia & northern rural area—K68AT, County of Koochiching, Box 186, Courthouse, International Falls, MN 56649 (KDLH Ch. 3 Duluth, MN-Superior, WI)—100-w, lat. 47° 34' 14", long. 92° 31' 20".

Wabasha—K57CN, Hubbard Bcstg. Inc., 3415 University Ave., St. Paul, MN 55114 (KSTP-TV Ch. 5 St. Paul-Minneapolis)—1-w, lat. 44° 24' 18", long. 92° 05' 28".

Translators—Minnesota

Wadena—K20AC, Hubbard Bcstg. Inc., 3415 University Ave., St. Paul, MN 55114 (KSAX Ch. 42 Alexandria)—1000-w, lat. 46° 23' 24", long. 95° 04' 03".

Wadena—K63DX, United Television Inc., Suite 340, 8501 Wilshire Blvd., Beverly Hills, CA 90211 (KMSP-TV Ch. 9 Minneapolis-St. Paul)—147-w, lat. 46° 23' 24", long. 95° 04' 03".

Walker—K49CU, United Television Inc., Suite 340, 8501 Wilshire Blvd., Beverly Hills, CA 90211 (KMSP-TV Ch. 9 Minneapolis-St. Paul)—1000-w, lat. 46° 56' 03", long. 94° 27' 25".

Walker—K65DT, Leech Lake TV Corp., Box 493, Walker, MN 56484 (KVRR Ch. 15 Fargo, ND-Moorhead, MN)—100-w, lat. 47° 05' 37", long. 94° 34' 47".

Walker—K67BZ, Leech Lake TV Corp., Box 493, Walker, MN 56484 (KDLH Ch. 3 Duluth, MN-Superior, WI)—100-w, lat. 47° 05' 00", long. 94° 34' 53".

Walker—K69CP, Leech Lake TV Corp., Box 493, Walker, MN 56484 (KSAX Ch. 42 Alexandria; KSTP-TV Ch. 5 St. Paul-Minneapolis)—100-w, lat. 47° 05' 00", long. 94° 34' 53".

Williams—K61AR, Lake of the Woods County, Box 808, Baudette, MN 56623 (WDAZ-TV Ch. 8 Devils Lake-Grand Forks, ND)—100-w, lat. 48° 51' 49", long. 94° 48' 22".

Williams—K63AS, Lake of the Woods County, Box 808, Baudette, MN 56623 (KTHI-TV Ch. 11 Fargo-Grand Forks, ND)—100-w, lat. 48° 51' 49", long. 94° 48' 22".

Williams—W59AX, Lake of the Woods County, Box 808, Baudette, MN 56623 (KXJB-TV Ch. 4 Valley City-Fargo, ND)—100-w, lat. 48° 51' 49", long. 94° 48' 22".

Willmar—K14AD, Hubbard Bcstg. Inc., 3415 University Ave., St. Paul, MN 55114 (KSAX Ch. 42 Alexandria)—1000-w, lat. 45° 09' 58", long. 95° 02' 41".

***Willmar**—K40BR, UHF TV Inc., Box 241, Willmar, MN 56201 (WFTC Ch. 29 Minneapolis-St. Paul)—100-w, lat. 45° 09' 58", long. 95° 02' 41". Note: Licensed as LPTV.

Willmar—K46AC, UHF TV Inc., Box 241, Willmar, MN 56201 (KARE Ch. 11 Minneapolis-St. Paul)—100-w, lat. 45° 09' 58", long. 95° 02' 41".

Willmar—K48AH, UHF TV Inc., Box 241, Willmar, MN 56201 (KMSP-TV Ch. 9 Minneapolis-St. Paul)—100-w, lat. 45° 09' 58", long. 95° 02' 41".

Willmar—K50AG, UHF TV Inc., Box 241, Willmar, MN 56201—100-w, lat. 45° 09' 58", long. 95° 02' 41".

Willmar—K62FG, UHF-TV Inc., Box 728, Spicer, MN 56288 (KLGTV Ch. 23 Minneapolis-St. Paul)—100-w, lat. 45° 09'

58", long. 95° 02' 41". Note: Operating as LPTV.

Windom—K56AH, City of Windom, 444 9th St., Windom, MN 56101 (KMSP-TV Ch. 9 Minneapolis-St. Paul)—100-w, lat. 43° 51' 15", long. 95° 07' 30".

Windom—K58AF, City of Windom, 444 9th St., Windom, MN 56101 (KRWF Ch. 43 Redwood Falls; KSTP-TV Ch. 5 St. Paul-Minneapolis)—100-w, lat. 43° 51' 15", long. 95° 07' 30".

Windom—K60AD, City of Windom, 444 9th St., Windom, MN 56101 (KTCA-TV Ch. 2 St. Paul-Minneapolis)—100-w, lat. 43° 51' 15", long. 95° 07' 30".

Windom—K62AI, City of Windom, 444 9th St., Windom, MN 56101 (KARE Ch. 11 Minneapolis-St. Paul)—100-w, lat. 43° 51' 15", long. 95° 07' 30".

Windom—K64AK, City of Windom, 444 9th St., Windom, MN 56101 (KELO-TV Ch. 11 Sioux Falls, SD)—100-w, lat. 43° 51' 15", long. 95° 07' 30".

Winona—K38CL, Clear Channel Television Licenses Inc., Suite 600, 200 Concord Plaza, San Antonio, TX 78265-9512 (WFTC Ch. 29 Minneapolis-St. Paul)—100-w, lat. 44° 01' 50", long. 91° 39' 48".

Winona—K62EV, KTTC Television Inc., 601 First Ave. SW, Rochester, MN 55902 (KTTC Ch. 10 Rochester)—100-w, lat. 44° 01' 18", long. 91° 34' 24".

Worthington—K07TY, Nobles Bcstg. Co. Ltd., 1077 Meadow Lane, Fond du Lac, WI 54935 (KDLT Ch. 5 Mitchell-Sioux Falls, SD)—100-w, lat. 43° 47' 48", long. 95° 40' 41". Note: Licensed as LPTV.

Worthington—K15EB, Independent Communications Inc., Box 3103, Sioux Falls, SD 57117-5103 (KTTW Ch. 17 Sioux Falls, SD)—1000-w, lat. 43° 37' 02", long. 95° 41' 20".

Worthington—K29CT, Hubbard Bcstg. Inc., 3415 University Ave., St. Paul, MN 55114 (KRWF Ch. 43 Redwood Falls)—1000-w, lat. 43° 36' 11", long. 95° 42' 10".

Mississippi

Calhoun City—W34BJ, William Earl Morgan, Box 453, Bruce, MS 38915 (W07BN Ch. 7 Bruce)—100-w, lat. 33° 53' 48", long. 89° 20' 15".

Columbia—W45AA, Mississippi Authority for ETV, Box 1101, Jackson, MS 39215-1101 (WMAH-TV Ch. 19 Biloxi)—1000-w, lat. 31° 16' 00", long. 89° 49' 56".

***Hattiesburg**—W43BN, Pegasus Broadcast TV L.P., 5 Radnor Corporate Center, Radnor, PA 19087 (WDBD Ch. 40 Jackson)—840-w, lat. 31° 24' 20", long. 89° 14' 13".

Hattiesburg—W47BP, Mississippi Authority for ETV, Box 1101, Jackson, MS

39215-1101 (WMAH-TV Ch. 19 Biloxi)—1000-w, lat. 31° 21' 02", long. 89° 22' 12".

Jackson—W10BD, Great Oaks Bcstg. Corp., 914 N. Foster Dr., Baton Rouge, LA 70806 (KBTR-LP Ch. 19 Baton Rouge, LA)—50-w, lat. 32° 16' 53", long. 90° 17' 41". Note: Licensed as LPTV.

Laurel—W09AU, Trinity Bcstg. Network, Box C-11949, Santa Ana, CA 92711 (KTBN-TV Ch. 40 Santa Ana-Los Angeles, CA)—10-w, lat. 31° 39' 40", long. 89° 13' 30". Note: Licensed as LPTV.

Meridian & Philadelphia—W50BQ, Columbus Television Inc., Box 271/327 Television Rd., Columbus, MS 39703—559-w, lat. 32° 34' 18", long. 88° 53' 20".

***Natchez**—W42CC, Pegasus Broadcast TV L.P., 5 Radnor Corporate Center, Radnor, PA 19087 (WDBD Ch. 40 Jackson)—1000-w, lat. 31° 30' 33", long. 91° 24' 19".

Philadelphia—See W50BQ, Meridian.

Missouri

Branson—K19DJ, New Life Evangelistic Center Inc., 1411 Locust St., St. Louis, MO 63103 (KNLJ Ch. 25 Jefferson City)—560-w, lat. 36° 43' 52", long. 93° 10' 03". Requests CP for change to 1000-w. BMPPTL-930811JF. Note: Licensed as LPTV.

Cabool—K06AQ, City of Cabool, Cabool, MO 65689 (KDEB-TV Ch. 27 Springfield)—1-w, lat. 37° 07' 50", long. 92° 06' 00".

Cabool—K08AT, South Central Missouri Bcstg. Corp., Box 69, Houston, MO 65483 (KYTV Ch. 3 Springfield)—1-w, lat. 37° 07' 50", long. 92° 06' 00".

Cabool—K13FD, American Consolidated Broadcasting Corp., Box 69, Cabool, MO 65483 (KOLR Ch. 10 Springfield)—1-w, lat. 37° 08' 25", long. 92° 05' 56".

Cape Girardeau—K10KM, WSIL-TV Inc., 21 W. Poplar St., Harrisburg, IL 62946 (WSIL-TV Ch. 3 Harrisburg, IL)—10-w, lat. 37° 22' 16", long. 89° 31' 52".

Columbia—K56AU, Trinity Bcstg. Network Inc., Box C-11949, Santa Ana, CA 92711 (KTBN-TV Ch. 40 Santa Ana-Los Angeles, CA)—1000-w, lat. 38° 57' 21", long. 92° 16' 24". Note: Licensed as LPTV.

Dresden, Georgetown & Sedalia—K110J, Mel Wheeler Inc., Box 659, Jefferson City, MO 65102 (KRCG Ch. 13 Jefferson City)—10-w, lat. 38° 44' 48", long. 93° 13' 56".

Georgetown—See K110J, Dresden.

***Gilman City**—K64CV, Fabri Development Corp., 5251 Fieldston Rd., Bronx, NY 10471 (KQTV Ch. 2 St. Joseph)—1000-w, lat. 40° 11' 32", long. 93° 52' 43".

Jefferson City—K410I, Sonlight Light Systems Inc., 120 Zeigler Circle E, N. W. AL 36608 (KTBN-TV Ch. 40 Santa Ana-Los Angeles, CA)—1000-w, lat. 34° 28', long. 92° 17' 43".

Kimberling City—K08GN, Petraco of Missouri, Suite 105, 1527 N. Dale Hwy., Lutz, FL 33549 (KDEB-TV Ch. 17 Springfield)—1-w, lat. 36° 39' 19", long. 93° 25' 02".

Kirksville—K34CW, Public Interest Broadcasting Group Inc., 820 W. 2nd St., Ottumwa, IA 52501 (KYOU-TV Ch. 15 Ottumwa, IA)—100-w, lat. 40° 13' 38", long. 92° 36' 18". Requests CP for change to 1000-w. B960515LK.

Lebanon—K24DF, New Life Evangelistic Center Inc., 1411 Locust St., St. Louis, MO 63103 (KNLJ Ch. 25 Jefferson City)—891-w, lat. 37° 49' 10", long. 92° 44' 18". Note: Licensed as LPTV.

Malden—K62DA, New York Times Broadcasting Service Inc., 803 Channel 3 Dr., Memphis, TN 38103 (WREG-TV Ch. 3 Memphis, TN)—65-w, lat. 36° 30' 18", long. 89° 15' 15".

Marshfield—K68EL, New Life Evangelistic Center Inc., 1411 Locust St., St. Louis, MO 63103 (KNLJ Ch. 25 Jefferson City)—942-w, lat. 37° 11' 10", long. 93° 01' 18". Note: Licensed as LPTV.

Osage Beach—K44DO, New Life Evangelistic Center Inc., 1411 Locust St., St. Louis, MO 63103 (KNLJ Ch. 25 Jefferson City)—1000-w, lat. 38° 09' 23", long. 92° 36' 43". Note: Licensed as LPTV.

***Rolla**—K07SD, U. of Missouri, 225 University Hall, Columbia, MO 65211 (KOMU-TV Ch. 8 Columbia)—10-w, lat. 37° 57' 30", long. 91° 46' 19". Note: Licensed as LPTV.

Sedalia—See K110J, Dresden.

***St. Louis**—K18BT, Trinity Bcstg. Network, Box C-11949, Santa Ana, CA 92711 (KTBN-TV Ch. 40 Santa Ana-Los Angeles, CA)—1000-w, lat. 38° 34' 24", long. 91° 19' 30". Note: Licensed as LPTV.

Unionville—K59AJ, City of Unionville, Clerk, Unionville, MO 63565—100-w, lat. 40° 29' 54", long. 93° 01' 18".

Unionville—K61AG, City of Unionville, Clerk, Unionville, MO 63565—100-w, lat. 40° 29' 54", long. 93° 01' 18".

Montana

Absarokee—K05EI, Absarokee Community TV Club, Box 546, Absarokee, MT 59001 (KULR-TV Ch. 8 Billings)—1-w, lat. 45° 31' 45", long. 109° 25' 20".

Absarokee—K10MO, Absarokee Community TV Club, Box 546, Absarokee, MT 59001 (KSVI Ch. 6 Billings)—lat. 45° 31' 45", long. 109° 25' 20".

Spokane—K12HX, Absarokee Commu-
TV Club, Box 546, Absarokee, MT
1 (KTVQ Ch. 2 Billings)—1-w, lat.
1° 45', long. 109° 25' 20".

Box Elder—K25FH, Powder River County TV
Box J, Broadus, MT 59317 (KTVQ
Billings)—100-w, lat. 45° 09' 31",
long. 104° 42' 55".

White Peak—K09LP, Big Sky Owners
Inc., Box 57, Big Sky, MT 59716
(KTVQ Ch. 6 Butte)—5-w, lat. 45° 16'
long. 111° 23' 36".

Bozeman—K48EG, Salish Kootenai College,
17, Pablo, MT 59855 (K25CL Ch. 25
Pablo/Ronan)—20-w, lat. 47° 12' 52",
long. 114° 01' 42".

Bigfork—See K06BG, Fargo.

Bigfork—See K11NZ, Lame Deer.

Bigfork & Broadus rural areas—
K11, Ashland Television District, Box
Ashland, MT 59003 (KULR-TV Ch. 8
Billings)—10-w, lat. 45° 38' 20", long.
110° 38".

Bigfork & Broadus rural areas—
K11, Ashland Television District, Box
Ashland, MT 59003 (KTVQ Ch. 2
Billings)—10-w, lat. 45° 38' 20", long.
110° 38".

Bigfork & Otter Creek—K05AD, Ash-
land Television District, Box 402, Ashland,
MT 59003 (KTVQ Ch. 2 Billings)—1-w, lat.
45° 20', long. 106° 09' 25".

Bigfork & Otter Creek—K12FA, Ash-
land Television District, Box 402, Ashland,
MT 59003 (KULR-TV Ch. 8 Billings)—1-
w, lat. 45° 35' 20", long. 106° 09' 25".

**Bigfork, Colstrip, Forsyth (rural
& Lame Deer area)**—K61BL, Col-
strip TV Tax District, Box 233, Colstrip, MT
59303 (KULR-TV Ch. 8 Billings)—100-w,
lat. 45° 50' 16", long. 106° 53' 47".

Bigfork—K04IH, Baker TV Tax District,
Box 1, Baker, MT 59313 (KXMA-TV Ch.
8 Billings)—10-w, lat. 46° 18' 45",
long. 104° 12' 25".

Bigfork—K08IP, Baker TV Tax District,
Box 1, Baker, MT 59313 (KHSD-TV Ch.
8 Billings)—10-w, lat. 46° 16' 30",
long. 104° 13' 30".

Bigfork—K10JP, Baker TV Tax District,
Box 1, Baker, MT 59313 (KXGN-TV Ch.
8 Billings)—10-w, lat. 46° 18' 45", long.
104° 12' 25".

Bigfork—K130W, Baker TV Tax District,
Box 1, Baker, MT 59313 (KIVV-TV Ch.
8 Billings)—10-w, lat. 46°
10', long. 104° 13' 30".

Bigfork—K09BG, Basin TV Assn., Box 114,
Basin, MT 59631 (KXLF-TV Ch. 4 Butte)—
1-w, lat. 46° 16' 23", long. 112° 16' 03".

Basin—K11LA, Basin TV Assn., Box 114,
Basin, MT 59631 (KTVM Ch. 6 Butte)—1-
w, lat. 46° 16' 23", long. 112° 16' 03".

Bear Creek—See K06BG, Fargo.

Bear Creek Valley—See K11CI, Madison
Valley.

Belgrade—See K18AF, Bozeman.

Belgrade, Manhattan & Three Forks—
K20DY KCTZ Communications Inc., 1128
E. Main, Bozeman, MT 59715 (KCTZ Ch. 7
Bozeman)—100-w, lat. 45° 38' 15", long.
111° 16' 01". Note: Licensed as LPTV.

Belle Creek—See K06AA, Broadus.

Biddle—See K06AA, Broadus.

Big Arm Bay—See K11RX, Elmo.

Big Arm, Dayton, Elmo & Rollins—
K03DJ, Blacktail TV Tax District, Box 609,
Lakeside, MT 59922 (KREM-TV Ch. 2
Spokane, WA)—10-w, lat. 47° 45' 00",
long. 114° 00' 00".

Big Arm, Dayton, Elmo & Rollins—
K05EE, Blacktail TV Tax District, Box 609,
Lakeside, MT 59922 (KXLY-TV Ch. 4
Spokane, WA)—10-w, lat. 47° 45' 00",
long. 114° 00' 00".

**Big Elk Valley, Lebo Valley & Two
Dot**—K11FX, Two Dot TV Repeater Assn.,
Two Dot, MT 59085 (KTVQ Ch. 2 Bill-
ings)—1-w, lat. 46° 19' 30", long. 110°
01' 00".

Big Sandy—K07IP, Big Sandy TV Club,
Box 577, Big Sandy, MT 59520 (KTGF Ch.
16 Great Falls)—1-w, lat. 48° 09' 40",
long. 110° 02' 04".

Big Sandy—K10BK, Big Sandy TV Club,
Box 577, Big Sandy, MT 59520 (KFBB-TV
Ch. 5 Great Falls)—1-w, lat. 48° 09' 40",
long. 110° 02' 04".

Big Sandy—K130Q, Big Sandy TV Club,
Box 577, Big Sandy, MT 59520 (KRTV Ch.
3 Great Falls)—1-w, lat. 48° 09' 40", long.
110° 02' 04".

**Big Timber & Livingston (eastern rural
area)**—K69CM, KTVQ Commu-
nications Inc., 3203 3rd Ave. N, Billings, MT
59101 (KTVQ Ch. 2 Billings)—100-w, lat.
45° 40' 45", long. 110° 46' 21".

Big Timber Creek—See K13BD, Big Tim-
ber.

Big Timber Creek area—See K11NL, Big
Timber.

**Big Timber, Big Timber Creek area,
Boulder Creek area, Melville & Otter
Creek**—K11NL, Sweet Grass TV Club, Big
Timber, MT (KTVQ Ch. 2 Billings)—10-w,
lat. 45° 54' 10", long. 109° 51' 30".

**Big Timber, Big Timber Creek area,
Boulder Creek area, Melville & Otter**

Creek—K13BD, Sweet Grass TV Club, Big
Timber, MT (KULR-TV Ch. 8 Billings)—1-
w, lat. 45° 54' 10", long. 109° 51' 30".

Bigfork—K52BL, Blacktail TV Tax District,
Box 609, Lakeside, MT 59922 (KREM-TV
Ch. 2 Spokane, WA)—100-w, lat. 48° 01'
10", long. 114° 22' 00".

Bigfork—K54CK, Blacktail TV Tax District,
Box 609, Lakeside, MT 59922 (KXLY-TV
Ch. 4 Spokane, WA; KTMF Ch. 23 Mis-
soula)—100-w, lat. 48° 01' 10", long.
114° 22' 00".

Bigfork—K56DJ, Blacktail TV Tax District,
Box 609, Lakeside, MT 59922 (KRTV Ch.
3 Great Falls)—100-w, lat. 48° 01' 10",
long. 114° 22' 00".

Bigfork & Kalispell—K67CZ, Blacktail TV
Tax District, Box 609, Lakeside, MT 59922
(KSPS-TV Ch. 7 Spokane, WA)—20-w,
lat. 48° 01' 10", long. 113° 52' 32".

Birney—K11CH, Birney TV Club, Box 515,
Birney, MT 59012 (KTVQ Ch. 2 Billings)—
1-w, lat. 45° 17' 27", long. 106° 31' 06".

Birney—K13RW, Birney TV Club, Box 515,
Birney, MT 59012 (KULR-TV Ch. 8 Bill-
ings)—1-w, lat. 45° 17' 27", long. 106°
31' 06".

**Bitterroot, Camas Prairie, Hot Springs
& Niarada**—K11IL, Hot Springs Commu-
nity TV Inc., Box 405, Hot Springs, MT
59845 (KPAX-TV Ch. 8 Missoula)—1-w,
lat. 47° 33' 32", long. 114° 32' 42".

Black Butte—See K09HI, Jordan.

Black Butte—See K11HE, Jordan.

Bobtail Creek—See K10LL, Pipe Creek.

**Bobtail Creek, Libby Dam Site Trailer
Park, Pipe Creek & Quartz Creek**—
K11MF, Libby Video Club, 613 Dakota
Ave., Libby, MT 59923 (KSPS-TV Ch. 7
Spokane, WA)—1-w, lat. 48° 21' 13",
long. 115° 40' 42".

**Bobtail Creek, Libby Dam Site Trailer
Park, Pipe Creek & Quartz Creek**—
K13MY, Libby Video Club, 613 Dakota
Ave., Libby, MT 59923 (KREM-TV Ch. 2
Spokane, WA)—1-w, lat. 48° 21' 13",
long. 115° 40' 42".

Border Field—See K63AQ, Sweetgrass.

Border Field—See K65DK, Sweetgrass.

Boulder—K08KT, Boulder TV Assn., Box
146, Boulder, MT 59632 (KXLF-TV Ch. 4
Butte)—10-w, lat. 46° 15' 21", long. 112°
08' 53".

Boulder—K10HD, Boulder TV Assn., Box
146, Boulder, MT 59632 (KRTV Ch. 3
Great Falls)—10-w, lat. 46° 12' 42", long.
112° 06' 18".

Boulder—K13KP, Boulder TV Assn., Box
146, Boulder, MT 59632 (KTVM Ch. 6

Butte)—1-w, lat. 46° 16' 18", long. 112°
09' 42".

Boulder Creek—See K11NL, Big Timber.

Boulder Creek—See K13BD, Big Timber.

Box Elder—K08HI, Box Elder TV Club, Box
105, Box Elder, MT 59521 (KFBB-TV Ch.
5 Great Falls)—1-w, lat. 48° 14' 25", long.
109° 55' 20".

Box Elder—K13HX, Box Elder TV Club, Box
105, Box Elder, MT 59521 (KRTV Ch. 3
Great Falls)—1-w, lat. 48° 14' 25", long.
109° 55' 20".

Bozeman—K42BZ, Eagle Communications
Inc., TV Bldg., 340 W. Main St., Missoula,
MT 59802 (KTVM Ch. 6 Butte)—1000-w,
lat. 45° 40' 27", long. 110° 52' 05". Note:
Licensed as LPTV.

Bozeman, Belgrade & Manhattan—
K18AF, KTVQ Communications Inc., 134
Columbus St., Charleston, SC 29402
(KTVQ Ch. 2 Billings)—100-w, lat. 45° 38'
10", long. 111° 16' 18".

Bridger—K57EW, Clarks Fork Valley TV
District No. 1, 107 S. Main St., Bridger, MT
59014 (KTVQ Ch. 2 Billings)—1-w, lat.
45° 17' 11", long. 108° 56' 02".

Bridger—K59DT, Clarks Fork Valley TV
District No. 1, 107 S. Main St., Bridger, MT
59014 (KSVI Ch. 6 Billings; KULR-TV Ch.
8 Billings)—100-w, lat. 45° 17' 11", long.
108° 56' 02".

Bridger—K61EX, Clarks Fork Valley TV Dis-
trict No. 1, 107 S. Main St., Bridger, MT
59014 (KULR-TV Ch. 8 Billings)—lat. 45°
17' 11", long. 108° 56' 02".

Broadus—See K06KI, Ashland.

Broadus—See K09PH, Ashland.

**Broadus & Powder River (lower & up-
per areas)**—K08JV, Powder River County
TV Board, County Courthouse, Broadus,
MT 59317 (KTVQ Ch. 2 Billings)—10-w,
lat. 45° 24' 40", long. 105° 21' 28".

Broadus & Upper Powder River—
K03CS, Powder River County TV Board,
County Courthouse, Broadus, MT 59317
(KHSD-TV Ch. 11 Lead, SD)—10-w, lat.
45° 24' 40", long. 105° 21' 28".

**Broadus (rural area S & W of Broadus),
Stacey & Sonnette**—K10AC, Powder
River County TV Board, County Court-
house, Broadus, MT 59317 (KULR-TV Ch.
8 Billings)—10-w, lat. 45° 36' 02", long.
105° 56' 15".

Broadus rural area (west)—K55FG,
Powder River County TV Board, County
Courthouse, Broadus, MT 59317 (KTVQ
Ch. 2 Billings)—100-w, lat. 45° 36' 02",
long. 105° 56' 15".

**Broadus, Belle Creek, Biddle, Mid
Powder River, Mizpah (rural) & Upper
Powder River**—K06AA, Powder River

Translators—Montana

- County TV Board, County Courthouse, Broadus, MT 59317 (KULR-TV Ch. 8 Billings)—10-w, lat. 45° 24' 40", long. 105° 21' 28".
- Brockway**—See K06KY, Circle.
- Brockway**—See K10AT, Circle.
- Brockway**—See K18CR, Circle.
- Brockway**—See K65EM, Circle.
- Browning**—K11CA, Browning TV Club, Box 700, Browning, MT 59417 (CISA-TV Ch. 7 Lethbridge, AL)—1-w, lat. 48° 42' 25", long. 113° 06' 37".
- Brusett**—See K09HI, Jordan.
- Brusett**—See K11HE, Jordan.
- Brusett (northern & western rural areas)**—K06EB, Garfield TV Club, Jordan, MT 59337 (KRTV Ch. 3 Great Falls)—10-w, lat. 47° 24' 40", long. 107° 25' 50".
- Brusett**—See K07VA, Jordan.
- Bull Lake Valley**—K09KE, Lake Creek TV District, 55 N. Halo Court, Troy, MT 59935 (KHQ-TV Ch. 6 Spokane, WA)—1-w, lat. 48° 31' 02", long. 115° 47' 56".
- Bull Lake Valley**—K11KP, Lake Creek TV District, 55 N. Halo Court, Troy, MT 59935 (KXLY-TV Ch. 4 Spokane, WA)—1-w, lat. 48° 31' 02", long. 115° 47' 56".
- Bull Lake Valley**—K13KV, Lake Creek TV District, 55 N. Halo Court, Troy, MT 59935 (KREM-TV Ch. 2 Spokane, WA)—1-w, lat. 48° 31' 02", long. 115° 47' 56".
- Burgess Lake**—See K68AW, Weeksville.
- Busby**—K10ML, Dull Knife Memorial College Inc., Box 206, Lame Deer, MT 59403 (KTVQ Ch. 2 Billings)—1-w, lat. 45° 33' 05", long. 106° 57' 30".
- Busby**—See K11NZ, Lame Deer.
- *Butte**—K31ES, Montana State U., Visual Community Bldg., Bozeman, MT 59717 (KUSM Ch. 9 Bozeman)—1000-w, lat. 46° 00' 27", long. 112° 26' 30".
- Butte**—K43DU, Big Horn Communications Inc., 445 S. 24th St., Billings, MT 59102 (KCTZ Ch. 7 Bozeman)—1000-w, lat. 46° 00' 29", long. 112° 26' 30". Note: Licensed as LPTV.
- Camas Prairie**—See K11IL, Bitterroot.
- Castle Rock & Lame Deer**—K64EM, KTVQ Communications Inc., 134 Columbus St., Charleston, SC 29402 (KTVQ Ch. 2 Billings)—1-w, lat. 45° 50' 27", long. 106° 54' 39".
- Checkerboard**—K11CC, Checkerboard TV, c/o O.E. Saunders, Martinsdale, MT 59053 (KFBB-TV Ch. 5 Great Falls)—1-w, lat. 46° 35' 20", long. 110° 32' 30".
- Checkerboard & Martinsdale**—K09WP, Checkerboard TV, c/o O.E. Saunders, Martinsdale, MT 59053 (KTVH Ch. 12 Helena)—10-w, lat. 46° 35' 20", long. 110° 32' 20".
- Checkerboard area & Martinsdale**—K07KD, Checkerboard TV, c/o O.E. Saunders, Martinsdale, MT 59053 (KRTV Ch. 3 Great Falls)—1-w, lat. 46° 35' 20", long. 110° 32' 30".
- Chinook & Fairview**—K09BR, Snake Creek TV Assn. Inc., Chinook, MT 59523 (KFBB-TV Ch. 5 Great Falls)—1-w, lat. 48° 25' 00", long. 109° 08' 00".
- Chinook & surrounding area**—K63AR, Chinook TV Assn., Box 835, Chinook, MT 59523 (KRTV Ch. 3 Great Falls)—100-w, lat. 48° 28' 13", long. 109° 16' 05".
- Chinook & surrounding rural area**—K61BK, Chinook TV Assn., Box 835, Chinook, MT 59523 (KFBB-TV Ch. 5 Great Falls)—100-w, lat. 48° 28' 13", long. 109° 16' 05".
- Chinook & surrounding rural area**—K65BR, Chinook TV Assn., Box 835, Chinook, MT 59523 (CISA-TV Ch. 7 Lethbridge, AL)—100-w, lat. 48° 28' 13", long. 109° 16' 05".
- Chinook, Clear Creek, Fairview & Zurich**—K02BT, Chinook TV Assn., Box 835, Chinook, MT 59523 (KFBB-TV Ch. 5 Great Falls)—1-w, lat. 48° 28' 13", long. 109° 16' 05".
- Chinook, Clear Creek, Fairview & Zurich**—K04AN, Chinook TV Assn., Box 835, Chinook, MT 59523 (CISA-TV Ch. 7 Lethbridge, AL)—10-w, lat. 48° 28' 13", long. 109° 16' 05".
- Circle**—See K07EK, Terry Creek.
- Circle**—K13BC, Circle TV Booster Club Inc., Box 194, Circle, MT 59214 (KXGN-TV Ch. 5 Glendive)—10-w, lat. 47° 17' 00", long. 105° 24' 55".
- *Circle**—K14AG, Circle TV Booster Club Inc., Box 194, Circle, MT 59214 (KWSE Ch. 4 Williston, ND)—100-w, lat. 47° 16' 00", long. 105° 24' 55". Note: Licensed as LPTV.
- Circle & Brockway**—K06KY, Circle TV Booster Club Inc., Box 194, Circle, MT 59214 (KXMD-TV Ch. 11 Williston, ND)—1-w, lat. 47° 17' 00", long. 105° 24' 55".
- Circle & Brockway**—K10AT, Circle TV Booster Club Inc., Box 194, Circle, MT 59214 (KUMV-TV Ch. 8 Williston, ND)—10-w, lat. 47° 17' 00", long. 105° 24' 55".
- Circle & Brockway**—K18CR, Circle TV Booster Club Inc., Box 194, Circle, MT 59214 (KWSE Ch. 4 Williston, ND)—100-w, lat. 47° 17' 00", long. 105° 24' 55".
- Circle & Brockway**—K65EM, Circle TV Booster Club Inc., Box 194, Circle, MT 59214 (KYUS-TV Ch. 3 Miles City)—10-w, lat. 47° 02' 38", long. 105° 43' 33".
- Clancy**—K34CS, Boulder TV Assn., Box 146, Boulder, MT 59632 (K27CD Ch. 27 Boulder)—69-w, lat. 46° 30' 35", long. 111° 55' 56".
- Clear Creek**—See K02BT, Chinook.
- Clear Creek**—See K04AN, Chinook.
- Clyde Park-Emigrant**—K44DI, Shields Valley TV Tax District, Box 34, Clyde Park, MT 59018 (KCTZ Ch. 7 Bozeman)—100-w, lat. 45° 35' 52", long. 110° 32' 45".
- Cohagen**—See K07EK, Terry Creek.
- Colstrip**—K09OY, Colstrip TV Club, Box 233, Colstrip, MT 59323 (KULR-TV Ch. 8 Billings)—1-w, lat. 45° 53' 42", long. 106° 37' 39".
- Colstrip**—K11OY, Colstrip TV Club, Box 233, Colstrip, MT 59323 (KYUS-TV Ch. 3 Miles City; KSVI Ch. 6 Billings)—1-w, lat. 45° 53' 42", long. 106° 37' 39".
- Colstrip**—K13PV, Colstrip TV Club, Box 233, Colstrip, MT 59323 (KTVQ Ch. 2 Billings)—10-w, lat. 45° 53' 42", long. 106° 37' 39".
- Colstrip**—See K61BL, Ashland.
- Colstrip**—K66EQ, Big Horn Communications Inc., 445 S. 24th St., Billings, MT 59102 (KSVI Ch. 6 Billings)—100-w, lat. 45° 50' 20", long. 106° 54' 17". Note: Licensed as LPTV.
- Columbus**—K33EA, Big Horn Communications Inc., 445 S. 24th St., Billings, MT 59102 (KSVI Ch. 6 Billings)—100-w, lat. 45° 38' 37", long. 109° 17' 43".
- Condon**—K07GM, Summit TV Improvement Assn., Box 2301, Hwy. 83, Condon, MT 59826 (KXLF-TV Ch. 4 Butte)—5-w, lat. 47° 23' 20", long. 113° 37' 40".
- Conner**—See K02GZ, Darby.
- Conner**—See K07FV, Darby.
- Conrad**—K06IL, Conrad TV District, 12 N. Montana St., Conrad, MT 59425 (CFCN-TV Ch. 4 Calgary, AL)—10-w, lat. 48° 11' 22", long. 112° 03' 30".
- Conrad**—K08DT, Conrad TV District, 12 N. Montana St., Conrad, MT 59425 (KRTV Ch. 3 Great Falls)—10-w, lat. 48° 11' 22", long. 112° 03' 30".
- Conrad**—K10DX, Conrad TV District, 12 N. Montana St., Conrad, MT 59425 (KFBB-TV Ch. 5 Great Falls)—10-w, lat. 48° 11' 22", long. 112° 03' 30".
- Conrad**—K12DJ, Conrad TV District, 12 N. Montana St., Conrad, MT 59425 (CISA-TV Ch. 7 Lethbridge, AL)—1-w, lat. 48° 11' 22", long. 112° 03' 30".
- Cooke City & Silver Gate, MT & Clark Fork, WY**—K11GE, Shoshone River Inc., Box 780, Cody, WY (KTVQ Billings)—1-w, lat. 45° 01' 30", long. 109° 54' 10".
- Cooke City & Silver Gate, MT & Clark Fork, WY**—K13FW, Shoshone River Inc., Box 780, Cody, WY (KULR-TV Billings)—1-w, lat. 45° 01' 30", long. 109° 54' 10".
- Coram**—See K05FC, Lake McDonald.
- Coram**—See K07IT, West Glacier.
- Coram**—See K10LH, West Glacier.
- Coram**—See K12LU, West Glacier.
- Crow Agency**—See K11NZ, Lame Deer.
- Crow Agency**—See K18EF, Hardin.
- Darby & Conner**—K02GZ, Upper B Root TV Club, General Delivery, Darby, 59829 (KECI-TV Ch. 13 Missoula)—1-w, lat. 45° 58' 20", long. 114° 09' 30".
- Darby & Conner**—K07FV, Upper B Root TV Club, General Delivery, Darby, 59829 (KPAX-TV Ch. 8 Missoula)—1-w, lat. 45° 58' 20", long. 114° 09' 30".
- Dayton**—See K03DJ, Big Arm.
- Dayton**—See K05EE, Big Arm.
- Dayton**—See K10LP, Polson.
- DeBorgia**—K02HN, West End TV Club, 52 (KECI-TV Ch. 13 Missoula)—1-w, lat. 47° 22' 45", long. 115° 22' 32".
- DeBorgia**—K04DU, West End TV Club, 52 (KXLY-TV Ch. 4 Spokane, WA)—1-w, lat. 47° 22' 42", long. 115° 22' 25".
- Deer Lodge**—K09BF, Deer Lodge Community TV, Box 431, Deer Lodge, 59722 (KECI-TV Ch. 13 Missoula)—1-w, lat. 46° 30' 00", long. 112° 34' 15".
- Del Bonita**—K05CZ, Del Bonita TV Club, Del Bonita Star Rte., Cut Bank, MT 59425 (CISA-TV Ch. 7 Lethbridge, AL)—1-w, lat. 48° 58' 00", long. 112° 47' 30".
- Del Bonita & surrounding community**—K11PW, Del Bonita TV Club, Del Bonita Star Rte., Cut Bank, MT 59425 (KRTV Ch. 3 Great Falls)—1-w, lat. 48° 58' 00", long. 112° 47' 30".
- Dell**—K06FN, Armstead, Dell, Horse Prairie TV Booster Club, Box 22, Dell, MT 59724 (KIFI-TV Ch. 8 Idaho Falls-Pocatello-Blackfoot, ID)—1-w, lat. 44° 56' 30", long. 112° 44' 20".

K11IN, Armstead, Dell, Horse Prairie
 Foster Club, Box 22, Dell, MT 59724
 (KTVQ-TV Ch. 4 Butte)—1-w, lat. 44° 56'
 long. 112° 44' 20".

K10HB, Denton TV Assn., 1000
 an, Denton, MT 59430 (KFBB-TV Ch.
 t Falls)—1-w, lat. 47° 20' 18", long.
 109° 55' 30".

K12HP, Denton TV Assn., 1000
 an, Denton, MT 59430 (KULR-TV
 Billings)—1-w, lat. 47° 20' 18",
 long. 109° 55' 30".

K51DW, Eagle Communications
 TV Bldg., 340 W. Main St., Missoula,
 59802 (KTVM Ch. 6 Butte)—20-w, lat.
 47° 21', long. 112° 40' 05".

K36CW, Phillips County TV
 Translator District, Box 387, Malta, MT
 59408 (KFBB-TV Ch. 5 Great Falls)—100-
 w, lat. 48° 24' 30", long. 108° 09' 15".

n & Wagner—K10FC, Phillips
 County TV Translator District, Box 387,
 Malta, MT 59538 (KRTV Ch. 3 Great
 Falls)—1-w, lat. 48° 23' 30", long. 108°
 09' 15".

n & Wagner—K12GP, Phillips
 County TV Translator District, Box 387,
 Malta, MT 59538 (KFBB-TV Ch. 5 Great
 Falls)—1-w, lat. 48° 23' 30", long. 108°
 09' 15".

n, Wagner & rural area—K08FS,
 Phillips County TV Translator District, Box
 387, Malta, MT 59538 (KTGF Ch. 16 Great
 Falls)—1-w, lat. 48° 23' 30", long. 108°
 09' 15".

mond, Hall, New Chicago & Wil-
son Creek—K10HI, Drummond TV Tax
 District, Drummond, MT 59832 (KECI-TV
 Ch. 3 Missoula)—1-w, lat. 46° 37' 02",
 long. 113° 10' 56".

Glacier—K08IU, East Glacier TV
 District, Glacier, MT 59434 (CISA-TV Ch. 7
 Bridge, AL)—1-w, lat. 48° 29' 30",
 long. 113° 12' 10".

Glacier—K10HK, East Glacier TV
 District, Glacier, MT 59434 (KRTV Ch. 3
 Great Falls)—1-w, lat. 48° 29' 30", long.
 113° 12' 10".

Glacier—K13EJ, East Glacier TV
 District, Glacier, MT 59434 (KFBB-TV Ch. 5
 Great Falls)—1-w, lat. 48° 29' 30", long.
 113° 12' 10".

Helena, Fort William Henry Har-
ison, Helena & Lake Helena—K08GK,
 Citadel Communications Inc., Box 3500,
 Helena, MT 59702 (KXLF-TV Ch. 4 Butte)—
 1-w, lat. 46° 35' 23", long. 112° 03' 53".

Missoula & Upper Rattlesnake
Valley—K11IJ, Eagle Communications Inc.,
 TV Bldg., 340 W. Main St., Missoula, MT
 59802—1-w, lat. 46° 51' 12", long. 113°
 10' 56".

Helena—See K09HI, Jordan.

Edwards—See K11HE, Jordan.

Ekalaka—K07EQ, Ekalaka Community TV
 Club, Ekalaka, MT 59324 (KXMA-TV Ch. 2
 Dickinson, ND)—1-w, lat. 45° 54' 03",
 long. 104° 32' 57".

Ekalaka—K09BE, Ekalaka Community TV
 Club, Ekalaka, MT 59324 (KXGN-TV Ch. 5
 Glendive)—1-w, lat. 45° 54' 03", long.
 104° 32' 57".

Ekalaka—K13LN, Ekalaka Community TV
 Club, Ekalaka, MT 59324 (KHSD-TV Ch.
 11 Lead, SD)—1-w, lat. 45° 54' 03", long.
 104° 32' 57".

Elliston—K07KW, Elliston TV Group, Box
 332, Elliston, MT 59728 (KTVH Ch. 12
 Helena)—25-w, lat. 46° 33' 00", long.
 112° 25' 00".

Elmo—See K03DJ, Big Arm.

Elmo—See K05EE, Big Arm.

Elmo—K07VU, Blacktail TV Tax District,
 Box 609, Lakeside, MT 59922 (KXLY-TV
 Ch. 4 Spokane, WA)—10-w, lat. 47° 48'
 56", long. 114° 19' 14".

Elmo—See K10LP, Polson.

Elmo—K20CP, Salish Kootenai College,
 Box 117, Pablo, MT 59855 (K25CL Ch. 25
 Pablo/Ronan)—100-w, lat. 47° 46' 25",
 long. 114° 16' 04".

Elmo & Big Arm Bay—K11RX, Blacktail
 TV Tax District, Box 609, Lakeside, MT
 59922 (KREM-TV Ch. 2 Spokane, WA)—
 10-w, lat. 47° 49' 00", long. 114° 18' 50".

Emigrant—K27DL, Paradise Valley TV Dis-
 trict, Box 152, Livingston, MT 59047
 (KUSM Ch. 9 Bozeman)—10-w, lat. 45°
 10' 07", long. 110° 41' 22". Note: Li-
 censed as LPTV.

Emigrant—See K44DJ, Clyde Park.

Emigrant & rural area—K57CE, Para-
 disee Valley TV District, Box 152, Living-
 ston, MT 59047 (KULR-TV Ch. 8 Bill-
 ings)—100-w, lat. 45° 20' 07", long. 110°
 41' 22".

Emigrant, Miner Basin & Paradise
Valley—K03HF, Paradise Valley TV Dis-
 trict, Box 152, Livingston, MT 59047
 (KTVM Ch. 6 Butte)—10-w, lat. 45° 20'
 07", long. 110° 41' 21".

Emigrant, Miner Basin & Paradise
Valley—K05EH, Paradise Valley TV Dis-
 trict, Box 152, Livingston, MT 59047
 (KULR-TV Ch. 8 Billings)—10-w, lat. 45°
 34' 25", long. 110° 32' 40".

Emigrant, Miner Basin & Paradise
Valley—K10AH, Paradise Valley TV Dis-
 trict, Box 152, Livingston, MT 59047
 (KXLF-TV Ch. 4 Butte)—10-w, lat. 45° 20'
 07", long. 110° 41' 22".

Emigrant, Miner Basin & Paradise
Valley—K10AH, Paradise Valley TV Dis-
 trict, Box 152, Livingston, MT 59047
 (KXLF-TV Ch. 4 Butte)—10-w, lat. 45° 20'
 07", long. 110° 41' 22".

Ennis—See K09KH, Watkins.

Ennis—See K11CI, Madison Valley.

Eureka, Gateway & Rexford area—
 K02AO, Eagle Communications Inc., TV
 Bldg., 340 W. Main St., Missoula, MT
 59802 (KCFW-TV Ch. 9 Kalispell)—1-w,
 lat. 48° 51' 53", long. 115° 07' 27".

Fairview—See K02BT, Chinook.

Fairview—See K04AN, Chinook.

Fairview—See K09BR, Chinook.

Fairview—See K13IG, Sidney.

Fallon Creek—See K07FS, Plevna.

Fargo, Bear Creek, Armells, Indian
Butte areas & Roy (rural area E)—
 K06BG, Roy TV Tax District, Roy, MT
 59471 (KFBB-TV Ch. 5 Great Falls)—10-
 w, lat. 47° 22' 35", long. 108° 47' 14".

Ferndale—K12LO, Swan Hill TV Inc., Box
 530, Bigfork, MT 59911 (KPAX-TV Ch. 8
 Missoula)—10-w, lat. 48° 04' 03", long.
 114° 01' 50".

Ferndale, Lakeside, Somers & Swan
Valley—K06EL, Swan Hill TV Inc., Box 530,
 Bigfork, MT 59911 (KCFW-TV Ch. 9 Kalis-
 pell)—10-w, lat. 48° 04' 13", long. 114°
 02' 23".

Finley Point—K06MQ, Blacktail TV Tax
 District, Box 609, Lakeside, MT 59922—
 10-w, lat. 47° 45' 00", long. 114° 00' 00".

Finley Point—See K60AL, Rollins.

Fisher Ranch—K11MS, Thomas J. Fisher,
 Box 278, Hinsdale, MT 59241 (KFBB-TV
 Ch. 5 Great Falls)—1-w, lat. 48° 13' 00",
 long. 107° 15' 10".

Fisher Ranch—K13NM, Thomas J.
 Fisher, Box 278, Hinsdale, MT 59241
 (KFBB-TV Ch. 5 Great Falls)—1-w, lat. 48°
 13' 00", long. 107° 15' 10".

Flathead Lake—See K60AL, Rollins.

Florence—K29CV, Bitterroot Valley Public
 TV Inc., Box 588, Hamilton, MT 59840
 (K21AN Ch. 21 Darby)—100-w, lat. 46°
 37' 04", long. 114° 06' 47".

Forsyth—K07LO, Forsyth Community TV
 Relay System Inc., Box 214, Forsyth, MT
 59327 (KYUS-TV Ch. 3 Miles City; KSVI
 Ch. 6 Billings)—1-w, lat. 46° 15' 36",
 long. 106° 40' 15".

Forsyth—K09BW, Forsyth Community TV
 Relay System Inc., Box 214, Forsyth, MT
 59327 (KTVQ Ch. 2 Billings)—1-w, lat.
 46° 15' 36", long. 106° 40' 15".

Forsyth—K11CB, Forsyth Community TV
 Relay System Inc., Box 214, Forsyth, MT
 59327 (KULR-TV Ch. 8 Billings)—1-w,
 lat. 46° 15' 36", long. 106° 40' 15".

Forsyth—See K61BL, Ashland.

Forsyth & eastern rural area—K12LR,
 Forsyth TV Tax District, Box 214, Forsyth,
 MT 59327 (KTVQ Ch. 2 Billings)—10-w,
 lat. 46° 19' 38", long. 106° 41' 49".

Forsyth (E & W rural area), Hammond
Valley West, Lower Rosebud Creek &
Rosebud area—K04FF, Forsyth Commu-
 nity TV Relay System Inc., Box 214,
 Forsyth, MT 59327 (KULR-TV Ch. 8 Bill-
 ings)—1-w, lat. 46° 19' 38", long. 106°
 41' 49".

Forsyth rural area—K75CL, Citadel
 Communications Co. Ltd., Suite 100, 249
 E. 48th St., New York, NY 10017—20-w,
 lat. 46° 19' 38", long. 106° 41' 49".

Fort Benton—K09NC, Fort Benton TV
 Club, 1712 Franklin St., Fort Benton, MT
 59442 (KTVH Ch. 12 Helena)—1-w, lat.
 47° 50' 07", long. 110° 39' 13".

Fort Benton—K13AC, Fort Benton TV
 Club, 1712 Franklin St., Fort Benton, MT
 59442 (KFBB-TV Ch. 5 Great Falls)—1-w,
 lat. 47° 50' 07", long. 110° 39' 13".

Fort Peck—K51BA, Valley TV Club Inc.,
 Box 1129, Glasgow, MT 59230 (KRTV Ch.
 3 Great Falls)—100-w, lat. 48° 01' 49",
 long. 106° 17' 48".

Fort Peck & Nashua—K45CH, Valley
 County Television District 1, Box 311,
 Glasgow, MT 59230 (KRTV Ch. 3 Great
 Falls)—100-w, lat. 48° 01' 49", long. 106°
 17' 48".

Fort William Henry Harrison—See
 K08GK, East Helena.

Fortune—See K05GC, Rexford.

Four Buttes—See K03DP, Scobey.

Four Buttes & rural area (south)—
 K60BN, Klear-Vu Television District, Box
 12, Scobey, MT 59263 (KXMD-TV Ch. 11
 Williston, ND)—100-w, lat. 48° 36' 02",
 long. 105° 17' 44".

Frenchtown—K14IU, Eagle Communica-
 tions Inc., TV Bldg., Box 5268, 340 W.
 Main St., Missoula, MT 59806 (KECI-TV
 Ch. 13 Missoula)—20-w, lat. 46° 51' 12",
 long. 113° 55' 41". Note: Licensed as
 LPTV.

Gallatin River (Middle Fork) & Gal-
latin River (West Fork)—K07LE, Big
 Sky Owners Assn. Inc., Box 57, Big Sky,
 MT 59716 (KXLF-TV Ch. 4 Butte)—5-w,
 lat. 45° 16' 27", long. 111° 23' 36".

Gallatin River (West Fork)—See
 K07LE, Gallatin River (Middle Fork).

Gallatin River (West Fork)—See
 K07LE, Gallatin River (Middle Fork).

Galpin—See K09HY, King Springs.

Galpin, Glasgow, King Springs &
Tampico—K11IA, Valley County Television
 District 1, Box 311, Glasgow, MT 59230
 (KUMV-TV Ch. 8 Williston, ND)—1-w, lat.
 48° 12' 18", long. 106° 38' 00".

Translators—Montana

Galpin, Glasgow, King Springs & Tampico—K131B, Valley County Television District 1, Box 311, Glasgow, MT 59230 (KXMD-TV Ch. 11 Williston, ND)—1-w, lat. 48° 12' 18", long. 106° 38' 00".

Gateway—See K02AO, Eureka.

Glacier County—See K38DZ, Toole County.

Glacier County—See K40DG, Toole County.

Glacier County—See K42DD, Toole County.

Glacier County—See K54AM, Joplin.

Glasgow—See K09HY, King Springs.

Glasgow—See K111A, Galpin.

Glasgow—See K131B, Galpin.

Glasgow—K47CY, Valley County Television District 1, Box 311, Glasgow, MT 59230 (KXMD-TV Ch. 11 Williston, ND)—100-w, lat. 48° 01' 49", long. 106° 17' 48".

Glasgow—K49CF, Valley County Television District 1, Box 311, Glasgow, MT 59230 (KFBB-TV Ch. 5 Great Falls)—100-w, lat. 48° 01' 49", long. 106° 17' 48".

Glasgow & rural area—K07JG, Valley County Television District 1, Box 311, Glasgow, MT 59230 (KFBB-TV Ch. 5 Great Falls)—10-w, lat. 48° 12' 18", long. 106° 38' 00".

Glen Lake area—K07IK, Pinkham Mountain TV Club, Box 385, Eureka, MT 59917 (KREM-TV Ch. 2 Spokane, WA)—1-w, lat. 48° 39' 20", long. 115° 05' 30".

Glen Lake area—K11EM, Pinkham Mountain TV Club, Box 385, Eureka, MT 59917 (KHQ-TV Ch. 6 Spokane, WA)—10-w, lat. 48° 39' 20", long. 115° 05' 30".

Glendive—K13PL, Meyer Bcstg. Co., Broadway at 4th, Bismarck, ND 58501 (KUMV-TV Ch. 8 Williston, ND)—100-w, lat. 47° 10' 39", long. 104° 38' 37".

Grass Range—K07OZ, Grass Range TV Tax District, Box 195, Grass Range, MT 59032 (KRTV Ch. 3 Great Falls)—10-w, lat. 46° 59' 30", long. 108° 49' 00".

Grass Range—K11BR, Grass Range TV Tax District, Box 195, Grass Range, MT 59032 (KFBB-TV Ch. 5 Great Falls)—1-w, lat. 46° 59' 30", long. 108° 49' 00".

Grass Range—K13BL, Grass Range TV Tax District, Box 195, Grass Range, MT 59032 (KULR-TV Ch. 8 Billings)—1-w, lat. 47° 00' 00", long. 108° 46' 00".

Grasshopper Valley & Polaris—K07OC, Grasshopper TV Assn., Box 269, Dillon, MT (KXLF-TV Ch. 4 Butte)—7-w, lat. 45° 26' 00", long. 113° 09' 00".

Grasshopper Valley & Polaris—K09MY, Grasshopper TV Assn., Box 269, Dillon, MT (KTVM Ch. 6 Butte)—7-w, lat. 45° 26' 00", long. 113° 09' 00".

Hall—See K10HI, Drummond.

Hammond—See K09VL, Hayes.

Hammond Valley West—See K04FF, Forsyth.

Hardin—K16DZ, Big Horn Communications Inc., 445 S. 24th St., Billings, MT 59102 (KSVI Ch. 6 Billings)—100-w, lat. 45° 44' 40", long. 107° 32' 08".

Hardin, Crow Agency & rural area (north)—K18EF, KTVQ Communications Inc., 134 Columbus St., Charleston, SC 29402 (KTVQ Ch. 2 Billings)—100-w, lat. 45° 44' 39", long. 107° 32' 08".

Harlem—K07BX, Harlem TV Club, Box 189, Harlem, MT 59526 (KFBB-TV Ch. 5 Great Falls)—1-w, lat. 48° 33' 30", long. 108° 47' 40".

Harlem—K10LT, Harlem TV Club, Box 189, Harlem, MT 59526 (KTGF Ch. 16 Great Falls)—1-w, lat. 48° 33' 30", long. 108° 47' 40".

Harlem—K12EQ, Harlem TV Club, Box 189, Harlem, MT 59526 (KRTV Ch. 3 Great Falls)—1-w, lat. 48° 33' 30", long. 108° 47' 40".

Harlowton—K10AX, Harlowton TV Assn., Box 567, Harlowton, MT 59036 (KTVQ Ch. 2 Billings)—10-w, lat. 46° 19' 52", long. 109° 43' 30".

Harlowton—K13BE, Harlowton TV Assn., Box 567, Harlowton, MT 59036 (KULR-TV Ch. 8 Billings)—10-w, lat. 46° 19' 52", long. 109° 43' 30".

***Harlowton & Shawmut**—K07WC, Marlo TV Assn., Box 567, Harlowton, MT 59036 (KSVI Ch. 6 Billings)—10-w, lat. 46° 19' 52", long. 109° 43' 30".

Harlowton, Martinsdale & Two Dot—K57FR, Marlo TV Assn., Box 567, Harlowton, MT 59036 (KOUS-TV Ch. 4 Hardin-Billings; KSVI Ch. 6 Billings)—100-w, lat. 46° 21' 05", long. 110° 08' 35".

Harlowton, Two Dot & Martinsdale—K59CE, Marlo TV Assn., Box 567, Harlowton, MT 59036 (KTVQ Ch. 2 Billings)—100-w, lat. 46° 21' 05", long. 110° 08' 35".

Harlowton, Two Dot & Martinsdale—K61CE, Marlo TV Assn., Box 567, Harlowton, MT 59036 (KULR-TV Ch. 8 Billings)—100-w, lat. 46° 21' 05", long. 110° 08' 35".

Havre—K09HZ, MDM Bcstg. Inc., Box 1139, Great Falls, MT 59403 (KFBB-TV Ch. 5 Great Falls)—100-w, lat. 48° 20' 09", long. 109° 44' 35".

Havre—K52CI, Continental TV Network Inc., 118 6th St. S, Great Falls, MT 59405—100-w, lat. 48° 20' 09", long. 109° 44' 35".

***Hayes & Hammond**—K09VL, Powder River County TV Board, Box J, Broadus, MT 59317 (KTVQ Ch. 2 Billings)—10-w, lat. 45° 05' 28", long. 105° 01' 18".

Heart Butte—K08JB, School District 1, Heart Butte, MT 59448 (KTGF Ch. 16 Great Falls)—1-w, lat. 48° 18' 01", long. 112° 52' 43".

Heart Butte—K10KQ, School District 1, Heart Butte, MT 59448 (CBRT Ch. 9 Calgary, AL)—1-w, lat. 48° 18' 01", long. 112° 52' 43".

***Heart Butte**—K12KY, School District 1, Heart Butte, MT 59448 (KRTV Ch. 3 Great Falls)—1-w, lat. 48° 18' 01", long. 112° 52' 43".

Heath & surrounding area—K55AJ, KTVQ Communications Inc., 3203 3rd Ave. N, Billings, MT 59101 (KTVQ Ch. 2 Billings)—10-w, lat. 46° 50' 45", long. 109° 15' 25".

Helena—See K08GK, East Helena.

Helena—K21DU, KFBB Corp., Box 1139, Great Falls, MT 59403 (KFBB-TV Ch. 5 Great Falls)—1000-w, lat. 46° 46' 12", long. 112° 01' 22".

Helena—K25EJ, KXLF Communications Inc., Box 3500, Butte, MT 59702 (KXLF-TV Ch. 4 Butte)—1000-w, lat. 46° 46' 12", long. 112° 01' 22".

***Helena**—K49EH, Montana State U., Visual Community Bldg. 172, Bozeman, MT 59717 (KUSM Ch. 9 Bozeman)—1000-w, lat. 46° 46' 11", long. 112° 01' 25".

Heron—See K08GU, Trout Creek.

Heron—See K10HA, Trout Creek.

Heron—See K12HO, Trout Creek.

***Hinsdale**—K05IZ, Hinsdale TV District No. 1, Box 404, Hinsdale, MT 59230 (KRTV Ch. 3 Great Falls)—10-w, lat. 48° 21' 54", long. 106° 58' 30".

Hinsdale—See K09BX, Saco.

Hinsdale & rural area (north)—K10JK, Hinsdale TV Club, Box 404, Hinsdale, MT 59241 (KRTV Ch. 3 Great Falls)—10-w, lat. 48° 21' 54", long. 106° 58' 30".

Hinsdale & rural area (north)—K13JO, Hinsdale TV Club, Box 404, Hinsdale, MT 59241 (CKCK-TV Ch. 2 Regina, SK)—1-w, lat. 48° 21' 54", long. 106° 58' 30".

Hinsdale rural area & Saco—K06FI, Phillips County TV Translator District, Box 387, Malta, MT 59538 (KTGF Ch. 16 Great Falls)—1-w, lat. 48° 27' 35", long. 107° 25' 25".

Hinsdale rural area & Saco—Phillips County TV Translator District, Box 387, Malta, MT 59538 (KRTV Ch. 3 Great Falls)—1-w, lat. 48° 27' 35", long. 107° 25' 25".

Hinsdale, Rock Creek & Vand...—K07DI, Hinsdale TV Club, Box 404, Hinsdale, MT 59241 (KUMV-TV Ch. 4 Williston, ND)—1-w, lat. 48° 21' 54", long. 106° 58' 30".

Hogeland—See K66BZ, Turner.

Horse Ranch area & Roy—K09C, TV Tax District, 117 W. Main, Roy, MT 59471 (KFBB-TV Ch. 5 Great Falls)—1-w, lat. 47° 20' 36", long. 109° 07' 40".

Horse Ranch area & Roy—K11HI, TV Tax District, 117 W. Main, Roy, MT 59471 (KRTV Ch. 3 Great Falls)—1-w, lat. 47° 20' 36", long. 109° 07' 40".

Hot Springs—See K11IL, Bitterroot.

***Hot Springs**—K45DQ, Hot Springs TV District, Box 259, Hot Springs, MT 59515 (KTMF Ch. 23 Missoula)—20-w, lat. 47° 56', long. 114° 39' 50".

Hot Springs & rural area—K05AF, Hot Springs TV District, Box 295, Hot Springs, MT 59845 (KECI-TV Ch. 13 Missoula)—5-w, lat. 47° 37' 56", long. 114° 39' 50".

Howard—K06JU, Forsyth TV Tax District, Box 214, Forsyth, MT 59327 (KULR-TV Ch. 8 Billings)—10-w, lat. 46° 19' 50", long. 106° 59' 35".

Howard—K44DM, Forsyth TV Tax District, Box 214, Forsyth, MT 59327 (KOU-TV Ch. 4 Hardin-Billings)—100-w, lat. 46° 19' 50", long. 106° 59' 35".

Howard (rural community)—K11, Howard TV Club, Box 214, Forsyth, MT 59327 (KTVQ Ch. 2 Billings)—1-w, lat. 46° 19' 50", long. 106° 59' 35".

***Howard (rural community)**—K12, Howard TV Club, Box 214, Forsyth, MT 59327 (KULR-TV Ch. 8 Billings)—1-w, lat. 46° 19' 50", long. 106° 59' 35".

Hungry Horse—See K07IT, West Glacier.

Hungry Horse—See K10LH, West Glacier.

Hungry Horse—See K12LU, West Glacier.

Hysham—K110S, Treasure County Television District, Box 265, Hysham, MT 59032 (KTVQ Ch. 2 Billings)—10-w, lat. 46° 12' 20", long. 107° 22' 00".

Hysham—K13PO, Treasure County Television District, Box 265, Hysham, MT 59032 (KULR-TV Ch. 8 Billings)—10-w, lat. 46° 14' 20", long. 107° 22' 00".

Indian Butte—See K06BG, Fargo.

son & rural area NW—K08GE, son Booster Club, Jackson, MT 59436 (KECI-TV Ch. 13 Missoula)—1-w, lat. 45° 23' 00", long. 113° 28' 00".

n—K48AI, KRTV Communications Inc., Box 1331, Great Falls, MT 59403 (TV Ch. 3 Great Falls)—1000-w, lat. 51° 17', long. 111° 08' 27".

n, Glacier, Toole & Liberty Coun-—K54AM, East Butte TV Club Inc., 303 St. N, Shelby, MT 59474 (KFBB-TV Ch. 3 Great Falls)—1000-w, lat. 48° 51' 30", long. 111° 06' 28".

n & Brussett—K07VA, Garfield TV Club, Box 436, Jordan, MT 59337 (KFBB-TV Ch. 5 Great Falls)—10-w, lat. 47° 20' 00", long. 107° 05' 00".

n, Black Butte, Brusett & Ed-—K09HI, Garfield TV Club, Brusett, MT 59337 (KULR-TV Ch. 8 Billings)—1-w, lat. 47° 20' 00", long. 107° 05' 00".

n, Black Butte, Brusett & Ed-—K11HE, Garfield TV Club, Brusett, MT 59337 (KTVQ Ch. 2 Billings)—1-w, lat. 47° 20' 00", long. 107° 05' 00".

h Gap & north rural area—GN, Judith Gap Translator District, Heiell, MT 59445 (KULR-TV Ch. 8 Billings)—10-w, lat. 46° 41' 00", long. 109° 41' 30".

h Gap & north rural area—K06GX, Judith Gap Translator District, Garneill, MT 59445 (KTVQ Ch. 2 Billings)—10-w, lat. 41' 00", long. 109° 44' 30".

pell—K18AJ, KPAX Communications Inc., Box 4827, Missoula, MT 59806 (KAX-TV Ch. 8 Missoula)—100-w, lat. 49° 58', long. 114° 19' 51". Note: Licensed as LPTV.

pell—K29AA, Blacktail TV Tax District, Box 609, Lakeside, MT 59922 (PS-TV Ch. 7 Spokane, WA)—100-w, lat. 48° 30' 08", long. 114° 20' 16".

pell—K59EQ, CTN Missoula Inc., Box 19, Great Falls, MT 59403 (KTMF Ch. 13 Missoula)—1000-w, lat. 48° 10' 34", long. 114° 20' 53". Note: Licensed as LPTV.

pell—See K67CZ, Bigfork.

Springs—See K111A, Galpin.

Springs—See K131B, Galpin.

Springs, Galpin, Glasgow & Laramie—K09HY, Valley County Television District 1, Box 311, Glasgow, MT 59230 (KRTV Ch. 3 Great Falls)—10-w, lat. 48° 12' 18", long. 106° 38' 00".

Helena—See K08GK, East Helena.

McDonald, Coram & West Gla-—K05FC, Desert Mountain TV Assn., Box 242, Martin City, MT 59926 (KCFW-

TV Ch. 9 Kalispell)—1-w, lat. 48° 31' 10", long. 114° 01' 15".

Lakeside—See K06EL, Ferndale.

Lakeside—See K48E0, Somers.

Lame Deer—K05BL, Dull Knife Memorial College Inc., Box 206, Lame Deer, MT 59403 (KULR-TV Ch. 8 Billings)—1-w, lat. 45° 37' 42", long. 106° 39' 43".

Lame Deer—K13DF, Dull Knife Memorial College Inc., Box 206, Lame Deer, MT 59403 (KTVQ Ch. 2 Billings)—1-w, lat. 45° 37' 42", long. 106° 39' 43".

Lame Deer—See K61BL, Ashland.

Lame Deer—See K64EM, Castle Rock.

***Lame Deer, Ashland, Busby & Crow Agency—K11NZ,** Dull Knife Memorial College Inc., Box 206, Lame Deer, MT 59403 (KYUS-TV Ch. 3 Miles City)—1-w, lat. 45° 37' 42", long. 106° 39' 43".

Lame Jones—See K07FS, Plevna.

Lavina—K11MB, Golden Valley Assn., No. 2 Translator District, Lavina, MT 59046 (KTVQ Ch. 2 Billings)—1-w, lat. 46° 16' 50", long. 108° 53' 05".

Lavina—K13MR, Golden Valley Assn., No. 2 Translator District, Lavina, MT 59046 (KULR-TV Ch. 8 Billings)—1-w, lat. 46° 16' 50", long. 108° 53' 05".

Lebo Valley—See K11FX, Big Elk Valley.

Lenep—See K09LW, Martinsdale.

Lenep & Martinsdale—K07VK, Marlo TV Assn., Box 567, Harlowton, MT 59036 (KTVQ Ch. 2 Billings)—10-w, lat. 46° 28' 15", long. 110° 26' 59".

Lenep & Martinsdale—K10JZ, Martinsdale-Lenep TV Assn., Box 567, Harlowton, MT 59036 (KTVM Ch. 6 Butte)—10-w, lat. 46° 26' 30", long. 110° 25' 15".

Lenep & Martinsdale—K11TK, Marlo TV Assn., Box 567, Harlowton, MT 59036 (KULR-TV Ch. 8 Billings)—100-w, lat. 46° 28' 15", long. 110° 26' 59".

Lenep, Martinsdale & Mud Creek area—K06AS, Martinsdale-Lenep TV Assn., Box 567, Harlowton, MT 59036 (KULR-TV Ch. 8 Billings)—1-w, lat. 46° 26' 36", long. 110° 25' 20".

Lenep, Martinsdale & Mud Creek area—K12BB, Martinsdale-Lenep TV Assn., Box 567, Harlowton, MT 59036 (KXLF-TV Ch. 4 Butte)—1-w, lat. 46° 26' 36", long. 110° 25' 20".

Lewistown—K13IX, KTVQ Communications Inc., 3203 3rd Ave. N, Billings, MT 59101 (KTVQ Ch. 2 Billings)—100-w, lat. 47° 10' 45", long. 109° 32' 02".

Lewistown—K17AD, Big Horn Communications Inc., 2116 Broadwater Ave., Billings, MT 59102 (KOUS-TV Ch. 4 Hardin-Billings)—100-w, lat. 47° 10' 42", long. 109° 32' 01".

Lewistown—K43DC, KFBB Corp., Box 1139, Great Bend, MT 59401 (KFBB-TV Ch. 5 Great Falls)—100-w, lat. 47° 10' 44", long. 109° 32' 15".

***Lewistown—K45CS,** KRTV Communications Inc., Box 1331, Great Falls, MT 59403 (KRTV Ch. 3 Great Falls)—100-w, lat. 47° 10' 42", long. 109° 32' 01".

Lewistown—K47DP, KULR Corp., 2045 Overland Ave., Billings, MT 59102 (KULR-TV Ch. 8 Billings)—100-w, lat. 47° 10' 44", long. 109° 32' 15".

Lexington—See K66BR, Livingston.

Libby—K60EA, Libby Video Club, 613 Dakota Ave., Libby, MT 59923 (KCFW-TV Ch. 9 Kalispell)—100-w, lat. 48° 26' 40", long. 115° 31' 20".

Libby—K62DL, Libby Video Club, Box 856, Libby, MT 59923 (KREM-TV Ch. 2 Spokane, WA)—100-w, lat. 48° 26' 40", long. 115° 31' 20".

Libby—K64DL, Libby Video Club, 613 Dakota Ave., Libby, MT 59923 (KXLY-TV Ch. 4 Spokane, WA)—100-w, lat. 48° 26' 40", long. 115° 31' 20".

Libby—K66DR, Libby Video Club, 613 Dakota Ave., Libby, MT 59923 (KHQ-TV Ch. 6 Spokane, WA)—100-w, lat. 48° 26' 40", long. 115° 31' 20".

Libby—K68AS, Libby Video Club, 613 Dakota Ave., Libby, MT 59923 (KSPS-TV Ch. 7 Spokane, WA)—20-w, lat. 48° 26' 15", long. 115° 31' 45".

Libby Dam Site Trailer Park—See K10LL, Pipe Creek.

Libby Dam Site Trailer Park—See K11MF, Bobtail Creek.

Libby Dam Site Trailer Park—See K13MY, Bobtail Creek.

Liberty County—See K38DZ, Toole County.

Liberty County—See K40DG, Toole County.

Liberty County—See K42DD, Toole County.

Liberty County—See K54AM, Joplin.

Livingston—K09CP, Park Non-Profit TV Inc., Box 537, Livingston, MT 59047 (KTVQ Ch. 2 Billings)—1-w, lat. 45° 45' 58", long. 110° 19' 39".

Livingston—K11CW, Park Non-Profit TV Inc., Box 537, Livingston, MT 59047 (KXLF-TV Ch. 4 Butte)—1-w, lat. 45° 45' 58", long. 110° 19' 39".

Livingston—K17BT, Shields Valley TV Tax District, Box 34, Clyde Park, MT 59018 (KUSM Ch. 9 Bozeman)—10-w, lat. 45° 35' 52", long. 110° 32' 45".

Livingston—See K69CM, Big Timber.

Livingston & Paradise Valley—K55CF, Paradise Valley TV District, Box 152, Livingston, MT 59047 (KXLF-TV Ch. 4 Butte)—100-w, lat. 45° 35' 52", long. 110° 32' 45".

Livingston & Paradise Valley—K60BE, Paradise Valley TV District, Box 152, Livingston, MT 59047 (KTVQ Ch. 2 Billings)—100-w, lat. 45° 35' 52", long. 110° 32' 45".

Livingston & Paradise Valley—K63BV, Paradise Valley TV District, Box 152, Livingston, MT 59047 (KTVM Ch. 6 Butte)—100-w, lat. 45° 35' 52", long. 110° 32' 45".

Livingston & Sheep Mountain—K13DJ, Park Non-Profit TV Inc., Box 537, Livingston, MT 59047 (KULR-TV Ch. 8 Billings)—1-w, lat. 45° 45' 58", long. 110° 19' 39".

Livingston, Lexington & Paradise Valley—K66BR, KULR Corp., 2045 Overland Ave., Billings, MT 59102 (KULR-TV Ch. 8 Billings)—100-w, lat. 45° 35' 52", long. 110° 32' 45".

Lloyd—K11RY, Bear Paw TV Club, Box 965, Chinook, MT 59523 (KFBB-TV Ch. 5 Great Falls)—1-w, lat. 48° 15' 20", long. 109° 16' 45".

Lloyd—K13QR, Bear Paw TV Club, Box 965, Chinook, MT 59523 (KRTV Ch. 3 Great Falls)—1-w, lat. 48° 15' 20", long. 109° 16' 45".

Lodge Grass—K10AO, Lodge Grass TV Assn., Lodge Grass, MT 59050 (KTVQ Ch. 2 Billings)—1-w, lat. 45° 19' 00", long. 107° 19' 45".

Lodge Grass—K12AT, Lodge Grass TV Assn., Lodge Grass, MT 59050 (KULR-TV Ch. 8 Billings)—1-w, lat. 45° 19' 00", long. 107° 19' 45".

Lodgepole Creek—See K10AU, Northfork.

Loma—K07AM, Loma TV Club, Loma, MT 59460 (KRTV Ch. 3 Great Falls)—1-w, lat. 47° 56' 25", long. 110° 29' 55".

Loma—K11AD, Loma TV Club, Loma, MT 59460 (KFBB-TV Ch. 5 Great Falls)—1-w, lat. 47° 56' 25", long. 110° 29' 55".

Loring—See K07IB, Wynot.

Loring—See K11GX, Wynot.

Translators—Montana

Loring—See K13DU, Wynot.

Loring & Turner—K09JG, Phillips County TV Translator District, Box 387, Malta, MT 59538 (KRTV Ch. 3 Great Falls)—2-w, lat. 48° 53' 45", long. 107° 58' 13".

Loring & west area—K65AH, Phillips County TV Translator District, Box 387, Malta, MT 59538 (KTGF Ch. 16 Great Falls)—100-w, lat. 48° 53' 45", long. 107° 58' 13".

Lovejoy—See K07IB, Wynot.

Lovejoy—See K11GX, Wynot.

Lovejoy—See K13DU, Wynot.

Lower Rosebud Creek—See K04FF, Forsyth.

Lower Rosebud Creek rural community—K10ED, Lower Rosebud TV Club Inc., Box 2046, Rte. 1, Forsyth, MT 59327 (KTVQ Ch. 2 Billings)—10-w, lat. 46° 00' 29", long. 106° 22' 40".

Lynch Creek—See K68AW, Weeksville.

Madison Valley, Bear Creek Valley, Ennis & Varney area—K11CI, Madison TV Assn. Inc., Box 694, Ennis, MT 59729 (KXLF-TV Ch. 4 Butte)—10-w, lat. 45° 20' 11", long. 111° 41' 50".

Malta—K07IC, Phillips County TV Translator District, Box 387, Malta, MT 59538 (KFBB-TV Ch. 5 Great Falls)—1-w, lat. 48° 22' 02", long. 107° 51' 55".

Malta, Strater & Wagner—K11IH, Phillips County TV Translator District, Box 387, Malta, MT 59538 (KTGF Ch. 16 Great Falls)—1-w, lat. 48° 22' 02", long. 107° 51' 55".

Malta, Strater & Wagner—K13GP, Phillips County TV Translator District, Box 387, Malta, MT 59538 (KRTV Ch. 3 Great Falls)—1-w, lat. 48° 22' 02", long. 107° 51' 55".

Manhattan—See K18AF, Bozeman.

Martin City—See K07IT, West Glacier.

Martin City—See K10LH, West Glacier.

Martin City—See K12LU, West Glacier.

Martinsdale—See K06AS, Lennep.

Martinsdale—See K07KD, Checkerboard.

Martinsdale—See K07VK, Lennep.

Martinsdale—See K09WP, Checkerboard.

Martinsdale—See K10JZ, Lennep.

Martinsdale—See K11TK, Lennep.

Martinsdale—See K12BB, Lennep.

Martinsdale—See K57FR, Harlowton.

Martinsdale—See K59CE, Harlowton.

Martinsdale—See K61CE, Harlowton.

Martinsdale-Lennep—K09LW, Marlo TV Assn., Box 567, Harlowton, MT 59036 (KTVQ Ch. 2 Billings; KSVI Ch. 6 Billings)—10-w, lat. 46° 28' 15", long. 110° 26' 59".

McAllister—See K09KH, Watkins.

McLeod—K12LJ, Boulder TV Assn., Box 146, Boulder, MT 59632 (KULR-TV Ch. 8 Billings)—180-w, lat. 45° 37' 00", long. 110° 06' 00".

Melville—See K11NL, Big Timber.

Melville—See K13BD, Big Timber.

Mid Powder River—See K06AA, Broadus.

Miles City—K06FE, KULR Corp., Box 23909, Billings, MT 59104 (KULR-TV Ch. 8 Billings)—100-w, lat. 46° 26' 01", long. 105° 50' 51".

Miles City—K10GF, KTVQ Communications Inc., 3203 3rd Ave. N, Billings, MT 59101 (KTVQ Ch. 2 Billings)—100-w, lat. 46° 26' 01", long. 105° 50' 51".

Miles City—K16DH, Big Horn Communications Inc., 445 S. 24th St., Billings, MT 59102 (KSVI Ch. 6 Billings)—100-w, lat. 46° 24' 48", long. 105° 51' 04".

Miner Basin—See K03HF, Emigrant.

Miner Basin—See K05EH, Emigrant.

Miner Basin—See K10AH, Emigrant.

Missoula—K40DW, Spokane School District No. 81, 200 N. Bernard, Spokane, WA 99201 (KSPS-TV Ch. 7 Spokane, WA)—1000-w, lat. 47° 01' 04", long. 114° 00' 47".

Mizpah—See K06AA, Broadus.

Mud Creek—See K06AS, Lennep.

Mud Creek—See K12BB, Lennep.

Nashua—See K45CH, Fort Peck.

Nashua—See K49CF, Fort Peck.

New Chicago—See K10HI, Drummond.

Niarada—See K11IL, Bitterroot.

Northfork, Lodgepole Creek & Stevens Fork Creek—K10AU, Garfield TV Club, Jordan, MT 59337 (KTVQ Ch. 2 Billings)—1-w, lat. 47° 14' 55", long. 107° 27' 35".

Noxon—See K08GU, Trout Creek.

Noxon—See K10HA, Trout Creek.

Noxon—See K12HO, Trout Creek.

Olive—K05FQ, Mizpah TV Club, Newman Hall, Olive, MT 59343 (KTVQ Ch. 2 Billings)—5-w, lat. 45° 39' 33", long. 105° 26' 16".

Olney & Stryker—K110A, Stillwater TV Assn., Box 81, Stryker, MT 59933 (KXLY-TV Ch. 4 Spokane, WA)—1-w, lat. 48° 39' 10", long. 114° 38' 05".

Otter Creek—See K05AD, Ashland.

Otter Creek—See K11NL, Big Timber.

Otter Creek—See K12FA, Ashland.

Otter Creek—See K13BD, Big Timber.

Paradise Valley—See K03HF, Emigrant.

Paradise Valley—See K05EH, Emigrant.

Paradise Valley—See K10AH, Emigrant.

Paradise Valley—See K55CF, Livingston.

Paradise Valley—See K60BE, Livingston.

Paradise Valley—See K63BV, Livingston.

Paradise Valley—See K66BR, Livingston.

Peerless & Richland—K04AD, Peerless-Richland TV District, Box 576, Peerless, MT 59253 (KUMV-TV Ch. 8 Williston, ND)—1-w, lat. 48° 47' 06", long. 105° 51' 36".

Philipsburg—K07KX, Philipsburg TV Tax District, Box 10, Philipsburg, MT 59858 (KXLF-TV Ch. 4 Butte)—1-w, lat. 46° 20' 30", long. 113° 19' 49".

Philipsburg—K09LI, Philipsburg TV Tax District, Box 10, Philipsburg, MT 59858 (KECI-TV Ch. 13 Missoula)—1-w, lat. 46° 20' 30", long. 113° 19' 49".

Phillips County—K20BP, Phillips County TV Translator District, Box 387, Malta, MT 59538 (KFBB-TV Ch. 5 Great Falls)—100-w, lat. 47° 56' 20", long. 108° 32' 40".

Phillips County—K46BX, Phillips County TV Translator District, Box 387, Malta, MT 59538 (KRTV Ch. 3 Great Falls)—100-w, lat. 47° 56' 20", long. 108° 32' 40".

***Pinesdale**—K67EC, Bitterroot Valley Public TV Inc., Box 588, Hamilton, MT 59840—100-w, lat. 40° 20' 28", long. 95° 02' 36". Note: Licensed as LPTV.

Pipe Creek—See K11MF, Bobtail Cr

Pipe Creek—See K13MY, Bobtail Cr

Pipe Creek, Bobtail Creek, Quartz Creek & Libby Dam Site Transfer Park—K10LL, Libby Video Club Inc., 300 Dakota Ave., Libby, MT 59923 (KHV-TV Ch. 6 Spokane, WA)—1-w, lat. 48° 13', long. 115° 40' 42".

Plains—K11JP, Plains-Paradise TV District, Box 1, Plains, MT 59859 (KEIV-TV Ch. 13 Missoula)—lat. 47° 31' 15", long. 114° 57' 28".

Plains—K19EB, Plains-Paradise TV District, Box 1, Plains, MT 59859 (KEIV-TV Ch. 13 Missoula)—100-w, lat. 47° 31' 15", long. 114° 57' 28".

Plains & Paradise—K05GM, Plains-Paradise TV District, Box 1, Plains, MT 59859 (KPAX-TV Ch. 8 Missoula)—1-w, lat. 47° 31' 30", long. 114° 57' 28".

Plains & Paradise—K07CH, Plains-Paradise TV District, Box 1, Plains, MT 59859 (KXLY-TV Ch. 4 Spokane, WA)—10-w, lat. 47° 31' 30", long. 114° 57' 28".

Plentywood—K13LW, Plentywood Translator Corp., 114 N. Monroe, Plentywood, MT 59254 (CKCK-TV Ch. 2 Regina, SK)—1-w, lat. 48° 41' 42", long. 104° 35' 42".

Plevna—K03HD, Plevna TV Booster Club, Box 202, Plevna, MT 59344 (KXGN-TV Ch. 5 Glendive)—10-w, lat. 46° 20' 00", long. 104° 31' 50".

Plevna—K09IV, Plevna TV Booster Club, Box 202, Plevna, MT 59344 (KXGN-TV Ch. 5 Glendive)—1-w, lat. 46° 20' 00", long. 104° 31' 50".

Plevna—K13WT, Plevna TV Booster Club, Box 202, Plevna, MT 59344 (KOTA-TV Ch. 3 Rapid City, SD)—10-w, lat. 46° 20' 00", long. 104° 31' 50".

Plevna (NE & NW)—K34DP, Plevna Public School Trustees District No. 55, Box 158, Plevna, MT 59344—20-w, lat. 46° 27' 24", long. 104° 30' 50".

Plevna (SE & SW)—K170B, Plevna Public School Trustees District No. 55, Box 158, Plevna, MT 59344—20-w, lat. 46° 20' 05", long. 104° 30' 45".

Plevna, Fallon Creek, Lame Jones & Willard areas—K07FS, Plevna TV Booster Club, Box 202, Plevna, MT 59344 (KXMA-TV Ch. 2 Dickinson, ND)—1-w, lat. 46° 20' 00", long. 104° 31' 50".

Polaris—See K070C, Grasshopper Valley

Polaris—See K09MY, Grasshopper Valley

Polson—K07HG, Blacktail TV Tax District, Box 609, Lakeside, MT 59922 (KECI-TV Ch. 13 Missoula)—1-w, lat. 47° 40' 42", long. 114° 08' 36".

on—K11HO, Blacktail TV Tax District, Box 609, Lakeside, MT 59922 (KPAX-TV Ch. 8 Missoula)—10-w, lat. 47° 40' 42", long. 114° 08' 36".

on, **Rollins, Elmo & Dayton**—LP, Blacktail TV Tax District, Box 609, Lakeside, MT 59922 (KREM-TV Ch. 2 Spokesman, WA)—5-w, lat. 47° 45' 00", long. 114° 00' 00".

—K07PQ, Pony Homecoming Club, Box 657, 303 Jefferson, Pony, MT 59747 (LF-TV Ch. 4 Butte)—1-w, lat. 45° 39' 00", long. 111° 52' 52".

—K10HZ, Eagle Communications Inc., Box 5268, 340 W. Main St., Missoula, MT 59806 (KTVM Ch. 6 Great Falls)—1-w, lat. 45° 39' 37", long. 111° 52' 52".

—K13PZ, Poplar TV District, Box 5255, Poplar, MT 59255 (KFBB-TV Ch. 5 Great Falls)—10-w, lat. 48° 08' 25", long. 107° 07' 15".

ler River—See K08JV, Broadus.

's Ranch—K11NC, David & Henry Two Dot, MT 59085 (KTVQ Ch. 2 Billings)—1-w, lat. 46° 20' 28", long. 110° 45' 45".

's Ranch—K13NX, David & Henry Two Dot, MT 59085 (KULR-TV Ch. 8 Billings)—1-w, lat. 46° 20' 28", long. 113° 45' 45".

tz Creek—See K10LL, Pipe Creek.

tz Creek—See K11MF, Bobtail Creek.

tz Creek—See K13MY, Bobtail Creek.

rd—See K02AO, Eureka.

rd & Fortine—K05GC, Rexford-TV District, Box 92, Rexford, MT 59030 (KPAX-TV Ch. 8 Missoula)—10-w, lat. 48° 54' 00", long. 115° 00' 00".

ey—K13JU, Richey TV District, Box 5259, Richey, MT 59259 (KXGN-TV Ch. 5 Glendive)—1-w, lat. 47° 40' 00", long. 103° 45' 45".

and—See K04AD, Peerless.

Creek—See K07DJ, Hinsdale.

Creek—See K07EK, Terry Creek.

ns—See K03DJ, Big Arm.

ns—See K05EE, Big Arm.

ns—See K10LP, Poison.

ns, **Finley Point & Flathead Lake (western & southern shores)**—K60AL, Blacktail TV Tax District, Box 609, Lakeside, MT 59922 (KRTV Ch. 3 Great Falls)—20-w, lat. 47° 45' 00", long. 114° 00' 00".

Rosebud—See K04FF, Forsyth.

Rosebud & eastern rural area—K07QK, Forsyth TV Tax District, Box 214, Forsyth, MT (KTVQ Ch. 2 Billings)—10-w, lat. 46° 18' 50", long. 106° 30' 25".

Rosebud & eastern rural area—K09OK, Forsyth TV Tax District, Box 214, Forsyth, MT (KULR-TV Ch. 8 Billings)—10-w, lat. 46° 18' 50", long. 106° 30' 25".

Roundup—K07WP, Roundup TV Tax District, Courthouse, Roundup, MT 59072 (KUED Ch. 7 Salt Lake City, UT)—10-w, lat. 46° 28' 02", long. 108° 33' 50".

Roundup—K09WS, Roundup TV Tax District, Courthouse, Roundup, MT 59072 (KSVI Ch. 6 Billings)—10-w, lat. 46° 28' 02", long. 108° 33' 50".

Roundup—K11FS, Roundup TV Tax District, Courthouse, Roundup, MT 59072 (KTVQ Ch. 2 Billings)—10-w, lat. 46° 28' 02", long. 108° 33' 50".

Roundup—K13AN, Roundup TV Tax District, Courthouse, Roundup, MT 59072 (KULR-TV Ch. 8 Billings)—10-w, lat. 46° 28' 02", long. 108° 33' 50".

Roy—See K06BG, Fargo.

Roy—See K09CB, Horse Ranch.

Roy—See K11HN, Horse Ranch.

Russell Point Ranch area—K09OL, Russell Point TV, Box 426, Hobson, MT 59452 (KTVQ Ch. 2 Billings)—1-w, lat. 46° 31' 30", long. 106° 19' 30".

Ryegate—K06FU, Golden Valley TV Assn., Box 163, Ryegate, MT 59074 (KULR-TV Ch. 8 Billings)—1-w, lat. 46° 18' 06", long. 109° 15' 14".

Ryegate—K12HB, Golden Valley TV Assn., Box 163, Ryegate, MT 59074 (KTVQ Ch. 2 Billings)—1-w, lat. 46° 18' 06", long. 109° 15' 14".

Saco—See K06FI, Hinsdale.

Saco—See K12FB, Hinsdale.

Saco & Hinsdale—K09BX, Phillips County TV Translator District, Box 387, Malta, MT 59538 (KTVQ Ch. 2 Billings)—1-w, lat. 48° 27' 35", long. 107° 25' 25".

Salt Creek Community—K10JF, Monument TV, Box 66, Hilger, MT 59451 (KFBB-TV Ch. 5 Great Falls)—1-w, lat. 47° 24' 00", long. 109° 30' 00".

Salt Creek Community—K12JQ, Monument TV, Box 66, Hilger, MT 59451 (KRTV Ch. 3 Great Falls)—1-w, lat. 47° 24' 00", long. 109° 30' 00".

Sand Springs—K13HK, Garfield TV Club, Jordan, MT 59337 (KULR-TV Ch. 8 Billings)—1-w, lat. 47° 01' 30", long. 107° 26' 00".

Scobey—K13MA, Klear-Vu TV District, Box 12, Scobey, MT 59263 (KUMV-TV Ch. 8 Williston, ND)—5-w, lat. 48° 47' 51", long. 105° 21' 14".

Scobey, Four Buttes & rural area (south)—K03DP, Klear-Vu TV District, Box 12, Scobey, MT 59263 (KXMD-TV Ch. 11 Williston, ND)—10-w, lat. 48° 47' 51", long. 105° 21' 14".

Seeley Lake—K02OL, Eagle Communications Inc., TV Bldg., Box 5268, 340 W. Main St., Missoula, MT 59806 (KECI-TV Ch. 13 Missoula)—10-w, lat. 47° 09' 53", long. 113° 31' 49".

Shawmut—See K07WC, Harlowton.

Shelby—K08DQ, Shelby TV Club Inc., 107 Boulder Ave., Shelby, MT 59474 (KRTV Ch. 3 Great Falls)—1-w, lat. 48° 30' 43", long. 111° 50' 01".

Shelby—K10EC, Shelby TV Club Inc., 107 Boulder Ave., Shelby, MT 59474 (KFBB-TV Ch. 5 Great Falls)—1-w, lat. 48° 30' 43", long. 111° 50' 01".

Shelby—K12DI, Shelby TV Club Inc., 107 Boulder Ave., Shelby, MT 59474 (KTGF Ch. 16 Great Falls)—1-w, lat. 48° 30' 43", long. 111° 50' 01".

Sidney & Fairview—K13IG, Glendive Bcstg. Corp., 210 S. Douglas St., Glendive, MT 59320 (KXGN-TV Ch. 5 Glendive)—10-w, lat. 47° 47' 03", long. 104° 07' 35".

Silver Gate—See K11GE, Cooke City.

Silver Gate—See K13FW, Cooke City.

Somers—See K06EL, Ferndale.

Somers—K07EN, Blacktail TV Tax District, Box 609, Lakeside, MT 59922 (KXLY-TV Ch. 4 Spokane, WA)—10-w, lat. 48° 01' 15", long. 114° 03' 30".

Somers—K11KE, Blacktail TV Tax District, Box 609, Lakeside, MT 59922 (KREM-TV Ch. 2 Spokane, WA)—10-w, lat. 48° 01' 15", long. 114° 03' 30".

Somers & Lakeside—K48EO, Blacktail TV Tax District, Box 609, Lakeside, MT 59922 (KPAX-TV Ch. 8 Missoula)—10-w, lat. 48° 01' 15", long. 114° 03' 30".

Sonnette—See K10AC, Broadus.

St. Regis—K05DS, St. Regis TV Tax District, 134 Montana Hwy. 135 S., St. Regis, MT 59866 (KECI-TV Ch. 13 Missoula)—1-w, lat. 47° 19' 08", long. 115° 07' 04".

St. Regis—K10HM, St. Regis TV Tax District, 134 Montana Hwy. 135 S., St. Regis, MT 59866 (KXLY-TV Ch. 4 Spokane, WA)—1-w, lat. 47° 19' 08", long. 115° 07' 04".

Stacey—See K10AC, Broadus.

Stanford—K07AV, Stanford TV Assn., Stanford, MT 59479 (KRTV Ch. 3 Great Falls)—1-w, lat. 47° 10' 29", long. 110° 15' 47".

Stanford—K11AQ, Stanford TV Assn., Stanford, MT 59479 (KFBB-TV Ch. 5 Great Falls)—1-w, lat. 47° 10' 29", long. 110° 15' 47".

Stevens Fork Creek—See K10AU, Northfork.

Strater—See K11IH, Malta.

Strater—See K13GP, Malta.

Stryker—See K11OA, Olney.

Sula—K03GW, Sula TV District, Box 15, Sula, MT 59871 (KPAX-TV Ch. 8 Missoula)—10-w, lat. 45° 49' 18", long. 113° 59' 37".

Sula—K05JE, Sula TV District, Box 15, Sula, MT 59871—lat. 45° 49' 18", long. 113° 59' 37".

Sula—K09AU, Sula TV Booster Club, Sula, MT 59871 (KECI-TV Ch. 13 Missoula)—1-w, lat. 45° 50' 08", long. 113° 57' 46".

Sunburst—See K63AQ, Sweetgrass.

Sunburst—See K65DK, Sweetgrass.

Superior—K03DT, Superior TV Booster Club, Box 250, Superior, MT 59872 (KECI-TV Ch. 13 Missoula)—1-w, lat. 47° 10' 30", long. 114° 55' 00".

Superior—K11FF, Superior TV Booster Club, Box 250, Superior, MT 59872 (KXLY-TV Ch. 4 Spokane, WA; KPAX-TV Ch. 8 Missoula)—1-w, lat. 47° 10' 30", long. 114° 55' 00".

Swan Valley—See K06EL, Ferndale.

***Sweetgrass**—K61BZ, Toole County Tax District, 305 5th St. N., Shelby, MT 59474—lat. 48° 59' 00", long. 111° 57' 30".

Sweetgrass, Border Field, Sunburst & West Butte—K63AQ, Toole County Tax District, 305 5th St. N., Shelby, MT 59474 (CISA-TV Ch. 7 Lethbridge, AL)—20-w, lat. 48° 59' 00", long. 111° 57' 30".

Sweetgrass, Border Field, Sunburst & West Butte—K65DK, Toole County Tax District, 305 5th St. N., Shelby, MT 59474 (KTGF Ch. 16 Great Falls)—20-w, lat. 48° 59' 00", long. 111° 57' 30".

Tampico—See K09HY, King Springs.

Tampico—See K11IA, Galpin.

Tampico—See K13IB, Galpin.

Tampico & rural area—K57AJ, Valley County Television District 1, Box 311, Glasgow, MT 59230 (KRTV Ch. 3 Great Falls)—1-w, lat. 47° 10' 29", long. 110° 15' 47".

Translators—Montana

Falls)—100-w, lat. 48° 21' 42", long. 107° 08' 56".

Tampico & rural area—K69DN, Valley County Television District 1, Box 311, Glasgow, MT 59230 (KFBB-TV Ch. 5 Great Falls)—100-w, lat. 48° 21' 42", long. 107° 08' 56".

Terry—K11AA, Prairie TV District, 202 Laundre, Terry, MT 59349 (KYUS-TV Ch. 3 Miles City)—1-w, lat. 46° 49' 00", long. 105° 19' 21".

Terry—K13IK, Prairie TV District, 202 Laundre, Terry, MT 59349 (KULR-TV Ch. 8 Billings)—10-w, lat. 46° 49' 00", long. 105° 19' 21".

Terry Creek, Circle, Cohagen & Rock Creek—K07EK, Sheep Mountain TV Club, Crow Rock Rte., Miles City, MT 59301 (KXGN-TV Ch. 5 Glendive)—10-w, lat. 46° 59' 18", long. 105° 53' 05".

Thompson Falls & Thompson River area—K07FL, Thompson Falls TV District, Box 746, Thompson Falls, MT 59873 (KREM-TV Ch. 2 Spokane, WA)—10-w, lat. 47° 33' 00", long. 115° 21' 30".

Thompson Falls & Thompson River area—K09FQ, Thompson Falls TV District, Box 746, Thompson Falls, MT 59873 (KXLY-TV Ch. 4 Spokane, WA)—10-w, lat. 47° 33' 00", long. 115° 21' 30".

Thompson Falls & Thompson River area—K11FQ, Thompson Falls TV Tax District, Box 746, Thompson Falls, MT 59873 (KTVM Ch. 6 Butte; KECI-TV Ch. 13 Missoula; KHQ-TV Ch. 6 Spokane, WA)—10-w, lat. 47° 33' 00", long. 115° 21' 30".

Thompson River—See K07FL, Thompson Falls.

Thompson River—See K09FQ, Thompson Falls.

Thompson River—See K11FQ, Thompson Falls.

Three Forks—K35DJ, Eagle Communications Inc., TV Bldg., 340 W. Main St., Missoula, MT 59802 (KTVM Ch. 6 Butte)—10-w, lat. 45° 56' 21", long. 111° 29' 10".

Toole County—K36DK, East Butte TV Club Inc., 303 5th St. N, Shelby, MT 59474 (CISA-TV Ch. 7 Lethbridge, AL)—100-w, lat. 48° 51' 30", long. 111° 06' 24".

Toole County—See K54AM, Joplin.

Toole, Glacier & Liberty Counties—K38DZ, East Butte TV Club Inc., 303 5th St. N, Shelby, MT 59474 (CBRT Ch. 9 Calgary, AL)—100-w, lat. 48° 51' 30", long. 111° 06' 24".

Toole, Glacier & Liberty Counties—K40DG, East Butte TV Club Inc., 303 5th St. N, Shelby, MT 59474 (KRTV Ch. 3 Great Falls)—100-w, lat. 48° 51' 30", long. 111° 06' 24".

Toole, Glacier & Liberty Counties—K42DD, East Butte TV Club Inc., 303 5th St. N, Shelby, MT 59474 (KTGF Ch. 16 Great Falls)—100-w, lat. 48° 51' 30", long. 111° 06' 24".

Townsend—K07EJ, Townsend TV District, Box 489, Townsend, MT 59644 (KRTV Ch. 3 Great Falls)—10-w, lat. 46° 16' 43", long. 111° 32' 55".

Townsend—K13KH, Townsend TV District, Box 489, Townsend, MT 59644 (KXLF-TV Ch. 4 Butte)—10-w, lat. 46° 17' 00", long. 111° 33' 00".

Trident—K10B0, Trident Community Club, 4070 Trident Rd., Three Forks, MT 59752 (KXLF-TV Ch. 4 Butte)—1-w, lat. 45° 56' 21", long. 111° 29' 10".

Trident—K13LX, Trident Community Club, 4070 Trident Rd., Three Forks, MT 59752 (KTVM Ch. 6 Butte)—1-w, lat. 45° 56' 21", long. 111° 29' 10".

Trout Creek-Heron-Noxon—K08GU, Trout Creek-Heron-Noxon TV District, 231 Pilgrim Creek Rd., Noxon, MT 59853 (KREM-TV Ch. 2 Spokane, WA)—10-w, lat. 47° 57' 05", long. 115° 39' 22".

Trout Creek-Heron-Noxon—K10HA, Trout Creek-Heron-Noxon TV District, 231 Pilgrim Creek Rd., Noxon, MT 59853 (KXLY-TV Ch. 4 Spokane, WA)—10-w, lat. 47° 57' 05", long. 115° 39' 22".

Trout Creek-Heron-Noxon—K12HO, Trout Creek-Heron-Noxon TV District, 231 Pilgrim Creek Rd., Noxon, MT 59853 (KHQ-TV Ch. 6 Spokane, WA)—10-w, lat. 47° 57' 05", long. 115° 39' 22".

Troy—K08BG, Troy TV District, Box 487, Troy, MT 59935 (KREM-TV Ch. 2 Spokane, WA)—10-w, lat. 48° 28' 56", long. 115° 53' 03". Holds CP for change to lat. 48° 31' 02", long. 115° 47' 56". BPTT-940413BA.

Troy—K10AF, Troy TV District, Box 487, Troy, MT 59935 (KXLY-TV Ch. 4 Spokane, WA)—10-w, lat. 48° 28' 56", long. 115° 53' 03". Holds CP for change to lat. 48° 31' 02", long. 115° 47' 56". BPTT-940413BE.

Troy—K12AA, Troy TV District, Box 487, Troy, MT 59935 (KHQ-TV Ch. 6 Spokane, WA)—10-w, lat. 48° 28' 56", long. 115° 53' 03". Holds CP for change to lat. 48° 31' 02", long. 115° 47' 56". BPTT-940413BF.

Turner—See K09JG, Loring.

Turner—K60BV, Big Flat TV Assn., Box 1, HC 67, Turner, MT 59542 (KFBB-TV Ch. 5 Great Falls)—100-w, lat. 48° 52' 24", long. 108° 57' 13".

Turner—K64BQ, Big Flat TV Assn., Box 1, HC 67, Turner, MT 59542 (KTGF Ch. 16 Great Falls)—100-w, lat. 48° 52' 24", long. 108° 57' 13".

Turner-Hogeland—K66BZ, Big Flat TV Assn., Box 1, HC 67, Turner, MT 59542 (KRTV Ch. 3 Great Falls)—100-w, lat. 48° 52' 24", long. 108° 57' 13".

Two Dot—See K11FX, Big Elk Valley.

Two Dot—See K57FR, Harlowton.

Two Dot—See K59CE, Harlowton.

Two Dot—See K61CE, Harlowton.

Upper Powder River—See K03CS, Broadus.

Upper Powder River—See K06AA, Broadus.

Upper Rattlesnake—See K11IJ, East Missoula.

Valier—K09JN, Valier TV District, Valier, MT 59486 (KFBB-TV Ch. 5 Great Falls)—1-w, lat. 48° 19' 10", long. 112° 02' 03".

Valier—K11GA, Valier TV District, Valier, MT 59486 (KRTV Ch. 3 Great Falls)—1-w, lat. 48° 19' 10", long. 112° 02' 03".

Valier—K13KA, Valier TV District, Valier, MT 59486 (CISA-TV Ch. 7 Lethbridge, AL)—1-w, lat. 48° 19' 10", long. 112° 02' 03".

Valley County—K43CQ, Valley County Television District 1, Box 311, Glasgow, MT 59230 (KUMV-TV Ch. 8 Williston, ND)—100-w, lat. 48° 01' 49", long. 106° 17' 48".

Vandalia—See K07DI, Hinsdale.

Varney—See K11CI, Madison Valley.

Virginia City—K07CU, Virginia City TV Booster Club, Box 3, Virginia City, MT (KXLF-TV Ch. 4 Butte)—1-w, lat. 45° 16' 30", long. 111° 57' 15".

Virginia City—K10HL, Eagle Communications Inc., TV Bldg., 340 W. Main St., Missoula, MT 59802 (KTVM Ch. 6 Butte)—1-w, lat. 45° 16' 30", long. 111° 57' 15".

Volborg—K06AC, Stacey TV Club, Volborg, MT 59351 (KULR-TV Ch. 8 Billings)—1-w, lat. 45° 40' 00", long. 105° 57' 00".

Wagner—See K10FC, Dodson.

Wagner—See K11IH, Malta.

Wagner—See K12GP, Dodson.

Wagner—See K13GP, Malta.

Watkins, Ennis, McAllister & rural area SE of Ennis—K09KH, Eagle Communications Inc., TV Bldg., 340 W. Main St., Missoula, MT 59802 (KTVM Ch. 6

Butte)—1-w, lat. 45° 20' 11", long. 41' 50".

Webster—K06IP, Baker TV Tax District, Drawer F, Baker, MT 59313 (KPSD-TV Ch. 13 Eagle Butte, SD)—10-w, lat. 46° 45', long. 104° 09' 25".

Weeksville—K66AC, Plains-Paradise TV District, Box 1, Plains, MT 59859 (KRTV Ch. 4 Spokane, WA)—100-w, lat. 22° 20', long. 114° 51' 28".

Weeksville, Burgess Lake & Ly Creek—K68AW, Plains-Paradise TV District, Box 1, Plains, MT 59859 (KCFW Ch. 9 Kalispell)—100-w, lat. 47° 22', long. 114° 51' 28".

West Butte—See K63AQ, Sweetgrass.

West Butte—See K65DK, Sweetgrass.

West Galcier—See K05FC, Lake McDonald.

West Glacier, Coram, Martin City Hungry Horse—K07IT, Desert Mount TV Assn., Box 242, Martin City, MT 599 (KXLY-TV Ch. 4 Spokane, WA)—5-w, 48° 26' 30", long. 113° 58' 00".

West Glacier, Coram, Martin City Hungry Horse—K10LH, Desert Mount TV Assn., Box 242, Martin City, MT 599 (KSPS-TV Ch. 7 Spokane, WA)—5-w, 48° 26' 30", long. 113° 58' 00".

West Glacier, Coram, Martin City Hungry Horse—K12LU, Desert Mount TV Assn., Box 242, Martin City, MT 599 (KREM-TV Ch. 2 Spokane, WA)—5-w, 48° 26' 30", long. 113° 58' 00".

West Yellowstone—K28AZ, West Yellowstone TV Translator District, 38 Cream Creek Rd., West Yellowstone, MT 59758 (KIDK Ch. 3 Idaho Falls-Pocatello-Blackfoot, ID)—20-w, lat. 44° 45' 10", long. 111° 11' 54".

West Yellowstone—K30BC, West Yellowstone TV Translator District, 38 Cream Creek Rd., West Yellowstone, MT 59758 (KISU-TV Ch. 10 Pocatello, ID)—20-w, lat. 44° 45' 10", long. 111° 11' 54".

West Yellowstone—K32CG, West Yellowstone TV Translator District, 38 Cream Creek Rd., West Yellowstone, MT 59758 (KPMV Ch. 6 Pocatello-Blackfoot-Idaho Falls, ID)—20-w, lat. 44° 45' 10", long. 111° 11' 54".

West Yellowstone—K34AW, West Yellowstone TV Translator District, 38 Cream Creek Rd., West Yellowstone, MT 59758—20-w, lat. 44° 45' 10", long. 111° 11' 54".

White Sulphur Springs—K07NU, Flatiron Corp., Box 421, White Sulphur Springs, MT 59645 (KTVM Ch. 6 Butte)—10-w, lat. 46° 30' 12", long. 110° 49' 41".

Sulphur Springs—K08LI, Meagher County Public TV Inc., Box 421, White Sulphur Springs, MT 59645—lat. 46° 30' 11", long. 110° 49' 41".

Sulphur Springs—K09MH, Flatiron Corp., Box 421, White Sulphur Springs, MT 59645 (KXLF-TV Ch. 4)—10-w, lat. 46° 30' 12", long. 110° 49' 41". Note: Licensed as LPTV.

Sulphur Springs—K10NX, Flatiron Corp., Box 421, White Sulphur Springs, MT 59645 (KRTV Ch. 3 Great Falls)—10-w, lat. 46° 30' 12", long. 110° 49' 41".

Sulphur Springs—K11MP, Flatiron Corp., Box 421, White Sulphur Springs, MT 59645 (KFBB-TV Ch. 5 Great Falls)—10-w, lat. 46° 30' 12", long. 110° 49' 41".

Sulphur Springs—K57CX, Meagher County Public Television Inc., Box 421, White Sulphur Springs, MT 59645 (KMA-TV Ch. 6 Denver, CO)—1-w, lat. 46° 30' 12", long. 110° 49' 41".

Wynot—See K07IB, Wynot.

Wynot—See K11GX, Wynot.

Wynot—See K13DU, Wynot.

Wynot—K34DN, Phillips County TV Translator District, Box 387, Malta, MT 59538 (KFBB-TV Ch. 5 Great Falls)—100-w, lat. 48° 45' 30", long. 107° 45' 00".

Wynot—See K07FS, Plevna.

Wynot—See K10HI, Drummond.

Wynot & rural area—K070A, Winifred Tax District, Box 803, Winifred, MT 59649 (KRTV Ch. 3 Great Falls)—1-w, lat. 46° 33' 40", long. 109° 21' 50".

Wynot & rural area—K11NH, Winifred Tax District, Box 803, Winifred, MT 59649 (KFBB-TV Ch. 5 Great Falls)—1-w, lat. 46° 33' 40", long. 109° 21' 50".

Wynot—K06LF, Winnett Community TV Station, Winnett, MT 59087 (KSVI Ch. 6 Billings)—lat. 47° 04' 36", long. 108° 21' 13".

Wynot—K10DA, Winnett Community TV Station, Winnett, MT 59087 (KTUV Ch. 2 Billings)—1-w, lat. 47° 04' 36", long. 108° 21' 13".

Wynot—K12FD, Winnett Community TV Station, Winnett, MT 59087 (KULR-TV Ch. 8 Billings)—1-w, lat. 47° 04' 36", long. 108° 21' 43".

Wynot—K09IN, Wise River TV Station Assn., Wise River, MT 59767 (KFBB-TV Ch. 4 Butte)—1-w, lat. 45° 46' 11", long. 112° 57' 00".

Wynot—Edition

Wolf Point—K04GF, Wolf Point TV District, Box 276, Wolf Point, MT 59201 (KXMD-TV Ch. 11 Williston, ND)—1-w, lat. 48° 06' 44", long. 105° 41' 42".

Wolf Point—K06AV, Wolf Point TV District, Box 276, Wolf Point, MT 59201 (KUMV-TV Ch. 8 Williston, ND)—1-w, lat. 48° 06' 44", long. 105° 41' 42".

Wolf Point—K13FP, Wolf Point TV District, Box 276, Wolf Point, MT 59201 (CKCK-TV Ch. 2 Regina, SK)—1-w, lat. 48° 06' 44", long. 105° 41' 42".

Wolf Point—K558X, Poplar TV District, Box 638, Poplar, MT 59255 (KFBB-TV Ch. 5 Great Falls)—100-w, lat. 48° 06' 45", long. 105° 41' 45".

Wolf Point—K61CP, Wolf Point TV District, Box 276, Wolf Point, MT 59201 (KRMA-TV Ch. 6 Denver, CO)—100-w, lat. 48° 06' 44", long. 105° 41' 42".

Wynot, Loring, Lovejoy & Whitewater—K07IB, Phillips County TV Translator District, Box 387, Malta, MT 59538 (KTGF Ch. 16 Great Falls)—1-w, lat. 48° 45' 30", long. 107° 45' 00".

Wynot, Loring, Lovejoy & Whitewater—K11GX, Phillips County TV Translator District, Box 387, Malta, MT 59538 (KRTV Ch. 3 Great Falls)—1-w, lat. 48° 45' 30", long. 107° 45' 00".

Wynot, Loring, Lovejoy & Whitewater—K13DU, Phillips County TV Translator District, Box 387, Malta, MT 59538 (KTUV Ch. 2 Billings)—1-w, lat. 48° 45' 30", long. 107° 45' 00".

Zurich—See K02BT, Chinook.

Zurich—See K04AN, Chinook.

Nebraska

Ainsworth—K09FH, City of Ainsworth, 319 N. Walnut, Ainsworth, NE 69210—1-w, lat. 42° 32' 02", long. 99° 51' 10".

Ainsworth—K11KW, City of Ainsworth, 319 N. Walnut, Ainsworth, NE 69210 (KOLN Ch. 10 Lincoln)—10-w, lat. 42° 33' 25", long. 99° 51' 41".

Ainsworth—K13EH, City of Ainsworth, 319 N. Walnut, Ainsworth, NE 69210 (KCAN Ch. 8 Albion)—10-w, lat. 42° 33' 25", long. 99° 51' 41".

Ainsworth—See K56AJ, Bassett.

Arnold—K13LF, Arnold Chamber of Commerce, Box 395, Arnold, NE 69120 (KGIN Ch. 11 Grand Island)—1-w, lat. 41° 26' 57", long. 100° 11' 04".

Atkinson—K02GR, City of Atkinson, City Clerk, Atkinson, NE 69120 (KOLN Ch. 10 Lincoln)—10-w, lat. 42° 31' 45", long. 98° 57' 40".

Bassett—K13PB, City of Bassett, Box 383, Bassett, NE 68714 (KPRY-TV Ch. 4 Pierre, SD)—10-w, lat. 42° 34' 00", long. 99° 32' 00".

Bassett & Ainsworth—K56AJ, Citadel Communications L.L.C., Suite 100, 249 E. 48th St., New York, NY 10017 (KCAN Ch. 8 Albion)—100-w, lat. 42° 37' 33", long. 99° 19' 30".

Baxter Cattle Co. Ranch—K13PJ, Baxter Cattle Co., 4461 W. Capital Ave., Grand Island, NE (KPRY-TV Ch. 4 Pierre, SD)—1-w, lat. 42° 47' 53", long. 100° 01' 40".

Beatrice—K17CI, Blackstar of Nebraska L.L.C., 1765 N. St. NW, Washington, DC 20036 (KSNB-TV Ch. 4 Superior; KHGI-TV Ch. 13 Kearney-Hastings-Grand Island)—1000-w, lat. 40° 15' 49", long. 96° 46' 27".

Beatrice—K23AA, Nebraska Educational Telecommunications Commission, Box 83111, Lincoln, NE 68501 (KUON-TV Ch. 12 Lincoln)—1000-w, lat. 40° 13' 07", long. 96° 54' 55".

Beaver Lake area—K20DK, Beaver-Valentine TV Inc., 118 W. 2nd St., Valentine, NE 69201 (KNOP-TV Ch. 2 North Platte)—100-w, lat. 42° 27' 00", long. 100° 41' 07".

Benkelman—K12HQ, Nebraska Educational Telecommunications Commission, Box 83111, Lincoln, NE 68501 (KPNE-TV Ch. 9 North Platte)—10-w, lat. 40° 03' 07", long. 101° 32' 23".

Blair—K68AV, Nebraska Educational Telecommunications Commission, Box 83111, Lincoln, NE 68501 (KUON-TV Ch. 12 Lincoln)—10-w, lat. 41° 31' 53", long. 96° 08' 12".

Broken Bow—K04CV, Broken Bow Jr. Chamber of Commerce, TV Translator Committee, 609 N. 11th Ave., Broken Bow, NE 68822 (KGIN Ch. 11 Grand Island)—10-w, lat. 41° 23' 49", long. 99° 37' 03".

Broken Bow—K06EY, Broken Bow Jr. Chamber of Commerce, TV Translator Committee, 609 N. 11th Ave., Broken Bow, NE 68822 (KHGI-TV Ch. 13 Kearney-Hastings-Grand Island)—1-w, lat. 41° 23' 30", long. 99° 37' 00".

Broken Bow—K09GW, Broken Bow Jr. Chamber of Commerce, TV Translator Committee, 609 N. 11th Ave., Broken Bow, NE 68822 (KNOP-TV Ch. 2 North Platte)—10-w, lat. 41° 23' 30", long. 99° 37' 00".

Broken Bow—K18DH, North Platte TV Inc., Box 749, North Platte, NE 69101 (KNOP-TV Ch. 2 North Platte)—10-w, lat. 41° 25' 53", long. 99° 50' 17".

Burwell—K02CF, City of Burwell, 404 Grand Ave., Burwell, NE 68823 (KGIN Ch. 11 Grand Island)—1-w, lat. 41° 47' 45", long. 99° 06' 00".

Burwell—K09IK, City of Burwell, 404 Grand Ave., Burwell, NE 68823 (KHAS-TV Ch. 5 Hastings)—1-w, lat. 41° 47' 45", long. 99° 06' 00".

Cambridge—K25AG, KOLN/KGIN License Inc., 40th & W Sts., Lincoln, NE 68503 (KGIN Ch. 11 Grand Island)—100-w, lat. 40° 22' 02", long. 100° 17' 58".

Center—K12GL, Village of Center, Center, NE 68724 (KTIV Ch. 4 Sioux City, IA)—1-w, lat. 42° 36' 30", long. 97° 52' 32".

Chadron—K02NY, City of Chadron, 234 Main St., Chadron, NE 69337 (KDUH-TV Ch. 4 Scottsbluff)—10-w, lat. 42° 48' 04", long. 103° 00' 22".

Chadron & Chadron Area Housing Development—K06JC, Nebraska Educational Telecommunications Commission, Box 83111, Lincoln, NE 68501 (KTNE-TV Ch. 13 Alliance)—10-w, lat. 42° 48' 47", long. 103° 00' 22".

Chadron Area Housing Development—See K06JC, Chadron.

Chambers—K02GS, Chambers TV Committee, Chambers, NE 68725 (KOLN Ch. 10 Lincoln)—1-w, lat. 42° 12' 49", long. 98° 41' 58".

Cody—K09IX, Village of Cody, Cody, NE (KDUH-TV Ch. 4 Scottsbluff)—5-w, lat. 42° 56' 55", long. 101° 14' 30".

***Columbus**—K25FE, Blackstar of Nebraska L.L.C., 1765 N. St. NW, Washington, DC 20036 (KHGI-TV Ch. 13 Kearney-Hastings-Grand Island)—1000-w, lat. 41° 18' 21", long. 97° 20' 56".

Columbus—K70CS, Community TV Assn. Inc. of Columbus, Box 445, Columbus, NE 68601 (KETV Ch. 7 Omaha)—10-w, lat. 41° 27' 02", long. 97° 15' 03".

Columbus—K72BT, Community TV Assn. Inc. of Columbus, Box 445, Columbus, NE 68601 (KMTV Ch. 3 Omaha)—10-w, lat. 41° 27' 02", long. 97° 15' 03".

Columbus—K74CC, Community TV Assn. Inc. of Columbus, Box 445, Columbus, NE 68601 (KOLN Ch. 10 Lincoln)—10-w, lat. 41° 27' 02", long. 97° 15' 03".

Cozad—K55AF, KOLN/KGIN License Inc., 40th & W Sts., Lincoln, NE 68503 (KGIN Ch. 11 Grand Island)—100-w, lat. 40° 38' 04", long. 99° 41' 51".

Crawford & Fort Robinson State Park—K06KR, Nebraska Educational Telecommunications Commission, Box 83111, Lincoln, NE 68501 (KTNE-TV Ch. 13 Alliance)—10-w, lat. 42° 40' 13", long. 103° 24' 09".

Crookston—K08BE, Village of Crookston, Crookston, NE 69212 (KPLO-TV Ch. 6 Reliance, SD)—1-w, lat. 42° 55' 44", long. 100° 44' 44".

Translators—Nebraska

- Culbertson**—K02IU, Village of Culbertson, Box 426, Culbertson, NE 69024 (KBSL-TV Ch. 10 Goodland, KS)—10-w, lat. 40° 14' 01", long. 100° 50' 17".
- Culbertson**—K12KI, Nebraska Educational Telecommunications Commission, Box 83111, Lincoln, NE 68501 (KPNE-TV Ch. 9 North Platte)—1-w, lat. 40° 14' 10", long. 100° 50' 23".
- Decatur**—K66AR, Nebraska Educational Telecommunications Commission, Box 83111, Lincoln, NE 68501 (KXNE-TV Ch. 19 Norfolk)—10-w, lat. 42° 00' 21", long. 96° 15' 25".
- Elgin**—See K39AL, Neligh.
- Elgin**—See K80BU, Neligh.
- Elkhorn Valley**—See K39AL, Neligh.
- Elkhorn Valley**—See K80BU, Neligh.
- Falls City**—K24AC, Nebraska Educational Telecommunications Commission, Box 83111, Lincoln, NE 68501 (KUON-TV Ch. 12 Lincoln)—1000-w, lat. 40° 13' 10", long. 95° 39' 55".
- Fort Robinson State Park**—See K06RR, Crawford.
- Gothenburg**—K27AJ, KOLN/KGIN License Inc., 40th & W Sts., Lincoln, NE 68503 (KGIN Ch. 11 Grand Island)—1-w, lat. 40° 58' 32", long. 100° 11' 23".
- Hamlet & Palisade**—K04HZ, Village of Palisade, 122 N. Main, Palisade, NE 69040 (KBSL-TV Ch. 10 Goodland, KS)—10-w, lat. 40° 19' 50", long. 101° 07' 40".
- Harrison**—K08LN, Nebraska Educational Telecommunications Commission, Box 83111, Lincoln, NE 68501 (KTNE-TV Ch. 13 Alliance)—10-w, lat. 42° 47' 05", long. 103° 59' 46".
- Harrison**—K09PW, Harrison Men's Community Club, Box 156, Harrison, NE 69346 (KIVV-TV Ch. 5 Lead-Deadwood, SD)—5-w, lat. 42° 43' 30", long. 103° 54' 00".
- Hershey**—See K07JX, Sutherland.
- Holdrege**—K14IY, Nebraska Television Corp., Box 578, Hastings, NE 68902 (KHAS-TV Ch. 5 Hastings)—1000-w, lat. 40° 24' 25", long. 99° 19' 14".
- Inman**—See K51CC, O'Neill.
- Inman**—See K74CL, O'Neill.
- *Kearney**—K23EO, Hill Broadcasting Co., Box 717, Grand Island, NE 68802 (KTVG Ch. 17 Grand Island)—1000-w, lat. 40° 42' 51", long. 99° 07' 14".
- Kilgore**—K09IW, Kilgore TV Committee, Box 88, Kilgore, NE 69216 (KPLO-TV Ch. 6 Reliance, SD)—1-w, lat. 42° 57' 00", long. 100° 57' 30".
- Lewellen**—K07JI, Village of Lewellen, Box 152, Lewellen, NE 69147 (KNOP-TV Ch. 2 North Platte)—1-w, lat. 41° 18' 19", long. 102° 08' 07".
- Lewellen**—K11KC, Village of Lewellen, Box 152, Lewellen, NE 69147 (KWNB-TV Ch. 6 Hayes Center)—1-w, lat. 41° 18' 19", long. 102° 08' 07".
- Lexington**—K35AL, North Platte TV Inc., Box 749, North Platte, NE 69101 (KNOP-TV Ch. 2 North Platte)—lat. 40° 41' 20", long. 99° 46' 31".
- *Lincoln**—K18CD, Blackstar of Nebraska L.L.C., 1765 N St. NW, Washington, DC 20036—100-w, lat. 40° 49' 12", long. 96° 36' 29". Holds CP for change to 307-w, lat. 40° 51' 10", long. 96° 40' 36". BMRPTT-951208IA.
- Lincoln**—K22CX, Blackstar of Nebraska L.L.C., 1765 N St. NW, Washington, DC 20036 (KSNB-TV Ch. 4 Superior)—1000-w, lat. 40° 51' 10", long. 96° 40' 36".
- Lincoln**—K67CV, Channell America LPTV License Subsidiary Inc., 19 W. 21st St., New York, NY 10010—70-w, lat. 40° 48' 42", long. 96° 42' 05". Note: Licensed as LPTV.
- Long Pine**—K12JG, City of Long Pine, Box 398, Long Pine, NE 69217 (KPRY-TV Ch. 4 Pierre, SD)—10-w, lat. 42° 31' 40", long. 99° 42' 05".
- Lynch**—K02LF, Lynch Community Club, Lynch, NE 68746 (KELO-TV Ch. 11 Sioux Falls, SD)—1-w, lat. 42° 49' 10", long. 98° 27' 45".
- Lynch**—K10KU, Lynch Community Club, Lynch, NE 68746 (KTIV Ch. 4 Sioux City, IA)—1-w, lat. 42° 49' 10", long. 98° 27' 45".
- Lynch**—K12LH, Lynch Community Club, Lynch, NE 68746 (KDLT Ch. 5 Mitchell-Sioux Falls, SD)—1-w, lat. 42° 49' 10", long. 98° 27' 45".
- McCook**—K13KB, Nebraska Educational Telecommunications Commission, Box 83111, Lincoln, NE 68501 (KLNE-TV Ch. 3 Lexington)—10-w, lat. 40° 12' 46", long. 100° 38' 24".
- *McCook**—K21CL, Fant Bcstg. Co. of Nebraska Inc., 510 Chestnut St., Gadsden, AL 35901 (KWNB-TV Ch. 6 Hayes Center)—20-w, lat. 40° 12' 35", long. 100° 39' 02".
- Merriman**—K02JR, Village of Merriman, Box 63, Merriman, NE 69218 (KDUH-TV Ch. 4 Scottsbluff)—1-w, lat. 42° 54' 53", long. 101° 41' 51".
- Merriman**—K07JY, Village of Merriman, Box 63, Merriman, NE 69218—lat. 42° 54' 53", long. 101° 41' 51".
- Merriman**—K10NA, Village of Merriman, Box 63, Merriman, NE 69218 (KDUH-TV Ch. 4 Scottsbluff)—1-w, lat. 42° 54' 53", long. 101° 41' 51".
- Neligh**—K28AP, KOLN/KGIN License Inc., 40th & W Sts., Lincoln, NE 68503 (KOLN Ch. 10 Lincoln)—100-w, lat. 42° 02' 43", long. 98° 01' 41".
- Neligh**—K65AT, Nebraska Educational Telecommunications Commission, Box 83111, Lincoln, NE 68501 (KXNE-TV Ch. 19 Norfolk)—10-w, lat. 42° 02' 43", long. 98° 01' 41".
- Neligh, Elgin, Elkhorn Valley & Tilden**—K39AL, Quincy Newspapers Inc., 130 S. 5th St., Quincy, IL 62301 (KTIV Ch. 4 Sioux City, IA)—100-w, lat. 42° 02' 39", long. 98° 02' 01".
- Neligh, Elgin, Elkhorn Valley & Tilden**—K80BU, Citadel Communications Co. Ltd., 7th & Douglas Sts., Sioux City, IA 51101—100-w, lat. 42° 02' 39", long. 98° 02' 01".
- Newport**—K24AA, KOLN/KGIN License Inc., 40th & W Sts., Lincoln, NE 68503 (KOLN Ch. 10 Lincoln)—1000-w, lat. 42° 37' 33", long. 99° 19' 30".
- Niobrara**—K69BM, Nebraska Educational Telecommunications Commission, Box 83111, Lincoln, NE 68501 (KXNE-TV Ch. 19 Norfolk)—1-w, lat. 42° 44' 42", long. 98° 02' 00".
- Norfolk**—K30BP, KMEG Television Inc., Box 657, Sioux City, IA 51102 (KMEG Ch. 14 Sioux City, IA)—100-w, lat. 42° 01' 43", long. 97° 21' 24".
- Norfolk**—K48CH, The New Jersey Herald Inc., 3135 Floyd Blvd., Sioux City, IA 51105 (KTIV Ch. 4 Sioux City, IA)—100-w, lat. 42° 02' 05", long. 97° 21' 53".
- Norfolk**—K61AO, Chronicle Publishing Co., 901 Mission St., San Francisco, CA 94103 (WOWT Ch. 6 Omaha)—100-w, lat. 42° 01' 56", long. 97° 21' 51".
- Norfolk**—K74CE, Citadel Communications Co. Ltd., 7th & Douglas Sts., Sioux City, IA 51101—100-w, lat. 42° 02' 05", long. 97° 21' 53".
- North Platte**—K04ED, City of North Platte, City Hall, 211 W. 3rd St., North Platte, NE 69101 (KGIN Ch. 11 Grand Island)—10-w, lat. 41° 08' 30", long. 100° 45' 30".
- *North Platte**—K13VO, Blackstar of Nebraska L.L.C., 1765 N St. NW, Washington, DC 20036 (KWNB-TV Ch. 6 Hayes Center; KHGI-TV Ch. 13 Kearney-Hastings-Grand Island)—10-w, lat. 41° 08' 30", long. 100° 45' 30".
- North Platte**—K57CZ, KOLN/KGIN License Inc., 40th & W Sts., Lincoln, NE 68503 (KOLN Ch. 10 Lincoln; KGIN Ch. 11 Grand Island)—100-w, lat. 41° 08' 30", long. 100° 45' 30".
- *O'Neill**—K34CU, KOLN/KGIN License Inc., 40th & W Sts., Lincoln, NE 68503 (KOLN Ch. 10 Lincoln)—100-w, lat. 42° 27' 00", long. 98° 36' 50".
- O'Neill**—K72DQ, Busse Bcstg. Inc., Nicolet Dr., Green Bay, WI 54301 (KOLN Ch. 10 Lincoln)—10-w, lat. 42° 27' 00", long. 98° 36' 50". Requests CP for change from Ch. 72 to Ch. 34. BPTT-8903C.
- O'Neill & Inman**—K51CC, Quincy Newspapers Inc., 130 S. 5th St., Quincy, IL 62301 (KTIV Ch. 4 Sioux City, IA)—100-w, lat. 42° 26' 34", long. 98° 36' 26".
- O'Neill & Inman**—K74CL, Citadel Communications Co. Ltd., 7th & Douglas Sts., Sioux City, IA 51101—100-w, lat. 42° 02' 39", long. 98° 36' 26".
- Ogallala**—K21CY, North Platte TV Inc., Box 749, North Platte, NE 69101 (KNOP-TV Ch. 2 North Platte)—41-w, lat. 41° 30", long. 101° 43' 15".
- Ogallala**—K26CV, Trinity Bcstg. Net, Box C-11949, Santa Ana, CA 92705 (KTBN-TV Ch. 40 Santa Ana-Los Angeles, CA)—100-w, lat. 41° 08' 02", long. 41° 42".
- Omaha**—K18EC, Pappas Stations Partnership, 500 S. Chinoweth Rd., Visalia, CA 93277 (KPTM Ch. 42 Omaha)—1000-w, lat. 41° 15' 17", long. 95° 50' 09".
- Omaha**—K57GY, Pappas Telecasting the Midlands, 4625 Farnam St., Omaha, NE 68132 (KXVO Ch. 15 Omaha)—100-w, lat. 41° 18' 16", long. 96° 01' 44". Holds CP for change to 220-w, lat. 41° 25", long. 95° 57' 02". BMRPTT-960229JA.
- Ord**—K02HJ, City of Ord, 1917 O St., Ord, NE 68862 (KHAS-TV Ch. 5 Hastings)—100-w, lat. 41° 35' 38", long. 98° 55' 29".
- Ord**—K04HI, City of Ord, 1917 O St., Ord, NE 68862 (KGIN Ch. 11 Grand Island)—1-w, lat. 41° 36' 00", long. 98° 56' 00".
- Palisade**—See K04HZ, Hamlet.
- Pawnee City**—K33AC, Nebraska Educational Telecommunications Commission, Box 83111, Lincoln, NE 68501 (KUON-TV Ch. 12 Lincoln)—1000-w, lat. 40° 11' 01", long. 96° 21' 03".
- Scottsbluff**—K02NT, Duhamel Bcstg. Enterprises, Box 1760, Rapid City, SD 57701 (KOTA-TV Ch. 3 Rapid City, SD)—lat. 41° 51' 44", long. 103° 39' 38".
- Stapleton**—K12KW, Village of Stapleton, Box 86, Stapleton, NE 69183 (KWNB-TV Ch. 6 Hayes Center)—1-w, lat. 41° 28' 40", long. 100° 30' 30".
- Stratton**—K13NU, Nebraska Educational Telecommunications Commission, Box 83111, Lincoln, NE 68501 (KPNE-TV Ch. 9 North Platte)—1-w, lat. 40° 09' 12", long. 101° 13' 34".
- Sutherland & Hershey**—K07JX, Sutherland Chamber of Commerce, Box 338, Sutherland, NE 69165 (KGIN Ch. 11 Grand Island)—1-w, lat. 41° 09' 58", long. 101° 07' 37".

—K09MC, Tibbs TV & Appliance, 210, Taylor, NE 68879—1-w, lat. 41° 16', long. 99° 22' 19".

—See K39AL, Neligh.

—See K80BU, Neligh.

—K04EG, Village of Trenton, Box Trenton, NE 69044 (KBSL-TV Ch. 10 Goodland, KS)—1-w, lat. 40° 10' 44", long. 101° 00' 37".

—K12KK, Nebraska Educational Telecommunications Commission, Box 11, Lincoln, NE 68501 (KPNE-TV Ch. 9 North Platte)—1-w, lat. 40° 10' 51", long. 101° 00' 41".

—K09IS, City of Valentine, Mayor's Office, 323 N. Main St., Valentine, NE 69201 (KPLQ-TV Ch. 6 Reliance)—1-w, lat. 42° 53' 20", long. 100° 33' 55".

—K15EQ, Beaver-Valentine TV, 118 W. 2nd St., Valentine, NE 69201 (OP-TV Ch. 2 North Platte)—100-w, lat. 42° 54' 07", long. 100° 33' 05".

—K69AL, City of Valentine, Mayor's Office, 323 N. Main St., Valentine, NE 69201 (KOLN Ch. 10 Lincoln)—100-w, lat. 42° 54' 07", long. 100° 33' 05".

—K12AP, Venango Lions Club, Venango, NE 69168 (KNOP-TV Ch. 2 North Platte)—1-w, lat. 40° 45' 00", long. 102° 00' 00".

—K02BD, Mormedia Inc., Box 13, Eugene, OR 97440 (KCAU-TV Ch. 9 Flux City, IA)—1-w, lat. 42° 37' 40", long. 98° 01' 50".

—K06GM, Village of Verdigre, Village Clerk, Verdigre, NE 68783 (KELO-TV Ch. 11 Sioux Falls, SD)—1-w, lat. 42° 37' 00", long. 98° 01' 50".

—K10JW, Nebraska Educational Telecommunications Commission, Box 11, Lincoln, NE 68501 (KXNE-TV Ch. 9 Norfolk)—1-w, lat. 42° 34' 55", long. 98° 01' 49".

—K13CE, Village of Verdigre, Village Clerk, Verdigre, NE 68783 (KTIV Ch. 11 Sioux Falls, IA)—1-w, lat. 42° 32' 40", long. 98° 02' 30".

—K23AH, KOLN/KGIN License, 40th & W Sts., Lincoln, NE 68503 (KLN Ch. 11 Grand Island)—1000-w, lat. 40° 03' 50", long. 101° 11' 29".

—K04DN, Village of Wauneta, Box 95, 45 E. Wichita, Wauneta, NE 69045 (KNK Ch. 8 McCook, NE-Oberlin, KS)—1-w, lat. 40° 25' 25", long. 101° 22' 00".

—K12GR, Village of Wauneta, Box 95, 45 E. Wichita, Wauneta, NE 69045 (KBSL-TV Ch. 10 Goodland, KS)—1-w, lat. 40° 26' 14", long. 101° 23' 01".

Wauneta—K69BN, Nebraska Educational Telecommunications Commission, Box 83111, Lincoln, NE 68501 (KPNE-TV Ch. 9 North Platte)—1-w, lat. 40° 25' 14", long. 101° 21' 58".

Wood Lake—K13AW, Citizens Group, Wood Lake, NE 69201 (KPLQ-TV Ch. 6 Reliance, SD)—1-w, lat. 42° 38' 20", long. 100° 14' 30".

Nevada

Alamo & Ash Springs—K09SC, Pahrana-gat Valley Television District, Box 428, Alamo, NV 89001 (KTNV Ch. 13 Las Vegas)—1-w, lat. 37° 15' 59", long. 114° 47' 05".

Alamo, Ash Springs & Hiko—K02KF, Pahrana-gat Valley Television District, Box 428, Alamo, NV 89001 (KVBC Ch. 3 Las Vegas)—10-w, lat. 37° 22' 36", long. 115° 15' 02".

Alamo, Ash Springs & Hiko—K04KH, Pahrana-gat Valley Television District, Box 428, Alamo, NV 89001 (KSL-TV Ch. 5 Salt Lake City, UT)—10-w, lat. 37° 22' 36", long. 115° 15' 02".

Alamo, Ash Springs & Hiko—K11PV, Pahrana-gat Valley Television District, Box 428, Alamo, NV 89001 (KSL-TV Ch. 5 Salt Lake City, UT)—1-w, lat. 37° 15' 59", long. 114° 47' 05".

Alamo, Ash Springs, Hiko in Pahrana-gat Valley & seasonal ranch facilities in Delamar Valley—K07QH, Pahrana-gat Valley Television District, Box 428, Alamo, NV 89001 (KVBC Ch. 3 Las Vegas)—1-w, lat. 37° 15' 59", long. 114° 47' 05".

Alamo, Hiko & Ash Springs—K10NV, Clark County School District, Courthouse Annex, 2832 E. Flamingo, Las Vegas, NV 89121 (KLVX Ch. 10 Las Vegas)—10-w, lat. 37° 22' 40", long. 115° 15' 14".

Ash Springs—See K02KF, Alamo.

Ash Springs—See K04KH, Alamo.

Ash Springs—See K07QH, Alamo.

Ash Springs—See K09SC, Alamo.

Ash Springs—See K10NV, Alamo.

Ash Springs—See K11PV, Alamo.

Austin—K06KD, Valley Bcstg. Co., Box 44169, Las Vegas, NV 89116 (KVBC Ch. 3 Las Vegas)—10-w, lat. 39° 27' 13", long. 117° 03' 13".

Austin—K10KB, Austin TV Assn., Box 36, Austin, NV 89310 (KTVN Ch. 2 Reno)—5-w, lat. 40° 30' 12", long. 117° 03' 48".

Austin—K12IX, Donald E. Pray, 900 Oneok Place, Tulsa, OK 74103 (KOLO-TV Ch. 8 Reno)—10-w, lat. 39° 27' 13", long. 117° 03' 13".

***Austin**—K26EH, Austin TV Assn., Box 10, Austin, NV 89310 (KAME-TV Ch. 21 Reno)—10-w, lat. 39° 29' 33", long. 117° 03' 45".

Austin—K28EI, Austin TV Assn., Box 10, Austin, NV 89310—10-w, lat. 39° 29' 33", long. 117° 03' 45".

***Austin**—K58EV, Austin TV Assn., Box 10, Austin, NV 89310 (KAME-TV Ch. 21 Reno)—1-w, lat. 39° 20' 48", long. 117° 24' 00".

Austin—K60FK, Austin TV Assn., Box 10, Austin, NV 89310—1-w, lat. 39° 20' 48", long. 117° 24' 00".

Babbitt—K53AU, Mineral TV District No. 1, Box 400, Hawthorne, NV 89415 (KQED Ch. 9 San Francisco, CA; KNPB Ch. 5 Reno)—100-w, lat. 38° 31' 05", long. 118° 37' 56". Requests CP to change city of license to Walker Lake & Spanish Springs Rd., Ch. 53 to Ch. 38, lat. 38° 35' 27", long. 118° 34' 28". BPTT-940411BK.

Baker—See K07OH, Garrison, UT.

Baker—See K09NB, Garrison, UT.

Baker—See K11NP, Garrison, UT.

Baker—See K130J, Garrison, UT.

Baker—K55GN, Millard County, Box 226, 60 S. Main, Fillmore, UT 84631 (KJZZ-TV Ch. 14 Salt Lake City, UT)—100-w, lat. 38° 56' 53", long. 114° 09' 05".

Baker, NV & Garrison, UT—K48FH, Millard County, 60 S. Main St., Fillmore, UT 84631—100-w, lat. 38° 56' 53", long. 114° 09' 05".

Battle Mountain—K11IY, Argenta TV Maintenance District, Box 565, Battle Mountain, NV 89820 (KTVN Ch. 2 Reno)—10-w, lat. 40° 35' 25", long. 116° 54' 00".

Battle Mountain—K13JD, Argenta TV Maintenance District, Box 565, Battle Mountain, NV 89820 (KOLO-TV Ch. 8 Reno)—10-w, lat. 40° 35' 25", long. 116° 54' 00".

Beatty—K02JM, Beatty Town Advisory Council, Box 837, Beatty, NV 89003 (KLAS-TV Ch. 8 Las Vegas)—10-w, lat. 36° 55' 40", long. 116° 46' 24".

Beatty—K04JK, Beatty Town Advisory Council, Box 837, Beatty, NV 89003 (KVBC Ch. 3 Las Vegas)—10-w, lat. 36° 55' 40", long. 116° 46' 24".

Beatty—K06MH, Beatty Town Advisory Council, Box 837, Beatty, NV 89003 (KUPN Ch. 21 Las Vegas)—10-w, lat. 36° 55' 40", long. 116° 46' 24".

Beatty—K07PM, Beatty Town Advisory Council, Box 837, Beatty, NV 89003 (KTVN Ch. 13 Las Vegas)—10-w, lat. 36° 55' 40", long. 116° 46' 24".

Beatty—K16CR, Beatty Town Advisory Council, Box 837, Beatty, NV 89003 (KUPN Ch. 21 Las Vegas)—20-w, lat. 36° 52' 40", long. 116° 40' 30".

***Beowawe**—K40CA, Elko TV District, Box 456, Elko, NV 89801 (KOLO-TV Ch. 8 Reno)—20-w, lat. 40° 36' 40", long. 116° 40' 30".

Beowawe—K42DZ, Elko TV District, Box 456, Elko, NV 89801 (KRNK Ch. 4 Reno)—20-w, lat. 40° 36' 40", long. 116° 40' 30".

Beowawe—K78DC, Elko TV District, Box 456, Elko, NV 89801 (KOLO-TV Ch. 8 Reno)—100-w, lat. 40° 36' 40", long. 116° 40' 30".

Beowawe & Crescent Valley—K02OK, Eureka County TV Tax District No. 2, Box 633, Eureka, NV 89316 (KTLA Ch. 5 Los Angeles, CA)—1-w, lat. 40° 35' 40", long. 116° 40' 30".

Beowawe & Crescent Valley—K04GD, Eureka County TV Tax District No. 2, Box 633, Eureka, NV 89316 (KTVN Ch. 2 Reno)—10-w, lat. 40° 38' 00", long. 116° 40' 30".

Beowawe & Crescent Valley—K09MN, Carlin TV District, Box 641, Carlin, NV 89822 (KTVB Ch. 7 Boise, ID)—10-w, lat. 40° 43' 07", long. 116° 16' 06".

Beowawe & Crescent Valley—K12HY, Eureka County TV Tax District No. 2, Box 633, Eureka, NV 89316 (KOLO-TV Ch. 8 Reno)—10-w, lat. 40° 38' 00", long. 116° 40' 30".

Beowawe & Crescent Valley—K36DC, Eureka County TV Tax District No. 2, Box 633, Eureka, NV 89316 (KTVN Ch. 2 Reno)—20-w, lat. 40° 43' 07", long. 116° 16' 06".

Bottle Creek—See K60AP, Orovada.

Boulder City—K11DS, WTMJ Inc., 3355 S. Valley View Blvd., Las Vegas, NV 89102 (KTNV Ch. 13 Las Vegas)—1-w, lat. 35° 59' 45", long. 114° 51' 47".

Caliente—K02JO, Lincoln County TV District 1, Box 216, Pioche, NV 89043 (KVVU-TV Ch. 5 Henderson-Las Vegas)—1-w, lat. 37° 37' 24", long. 114° 30' 25".

Caliente—K09FL, Lincoln County TV District 1, Box 216, Pioche, NV 89043 (KLAS-TV Ch. 8 Las Vegas)—1-w, lat. 37° 37' 24", long. 114° 30' 25".

Caliente—K11CN, Lincoln County TV District 1, Box 216, Pioche, NV 89043 (KVBC Ch. 3 Las Vegas)—1-w, lat. 37° 37' 24", long. 114° 30' 25".

Caliente—K13LV, Lincoln County TV District 1, Box 216, Pioche, NV 89043 (KTVN Ch. 13 Las Vegas)—1-w, lat. 37° 37' 24", long. 114° 30' 25".

Translators—Nevada

- Caliente**—K45AL, Lincoln County TV District 1, Box 216, Pioche, NV 89043 (KLXV Ch. 10 Las Vegas)—1-w, lat. 37° 37' 24", long. 114° 30' 25".
- Camp Desert Rock**—K80BF, Herschel C. McKenzie, 4201 El Jardin, Las Vegas, NV 89102—lat. 36° 19' 05", long. 115° 34' 44".
- Carlin**—K13BB, Carlin Television District, Box 787, Carlin, NV 89822 (KSL-TV Ch. 5 Salt Lake City, UT)—10-w, lat. 40° 56' 09", long. 116° 03' 04".
- Carlin**—K27DY, Carlin Television District, Box 787, Carlin, NV 89822—1-w, lat. 40° 43' 00", long. 116° 06' 40".
- Carlin**—K33DP, Carlin Television District, Box 787, Carlin, NV 89822 (KAME-TV Ch. 21 Reno)—1-w, lat. 40° 43' 00", long. 116° 06' 40".
- Carlin**—K35BR, Carlin Television District, Box 787, Carlin, NV 89822 (WPIX Ch. 11 New York, NY)—1-w, lat. 40° 43' 00", long. 116° 06' 40". Note: Licensed as LPTV.
- Carlin**—K44AM, Carlin Television District, Box 787, Carlin, NV 89822 (WGN-TV Ch. 9 Chicago, IL)—20-w, lat. 40° 43' 07", long. 116° 16' 06".
- Carlin**—K54DV, Carlin Television District, Box 787, Carlin, NV 89822 (K47DG Ch. 47 Eureka)—20-w, lat. 40° 43' 07", long. 116° 16' 06". Note: Licensed as LPTV.
- Carlin**—K60AF, Carlin Television District, Box 787, Carlin, NV 89822 (KRN Ch. 4 Reno)—20-w, lat. 40° 43' 07", long. 116° 16' 06".
- Carlin**—K62AE, Carlin Television District, Box 787, Carlin, NV 89822 (KOLO-TV Ch. 8 Reno)—20-w, lat. 40° 43' 07", long. 116° 16' 06".
- Carlin**—See K69GN, Elko.
- Carson City**—K15AN, Channel 5 Public Bcstg. Inc., No. 106, UNR Education Bldg., Reno, NV 89557 (KNPB Ch. 5 Reno)—1-w, lat. 39° 12' 50", long. 119° 46' 15".
- Carson City**—K57CV, Ellis Communications Inc., 1180 Northmoor Court NW, Atlanta, GA 30327 (KAME-TV Ch. 21 Reno)—1000-w, lat. 39° 15' 34", long. 119° 42' 16".
- Carson City & Washoe Valley**—K12GW, Sarkes Tarzian Inc., Box 7220, 4925 Energy Way, Reno, NV 89502 (KTVN Ch. 2 Reno)—lat. 39° 12' 53", long. 119° 46' 06".
- Carson City & Washoe Valley**—K52DN, Sierra Bcstg. Co., 1500 Foremaster Lane, Las Vegas, NV 89101 (KRN Ch. 4 Reno)—100-w, lat. 39° 12' 40", long. 119° 46' 20".
- Clover Valley**—See K58BR, Wells.
- Copper Canyon Mines & vicinity**—K06FQ, Battle Mountain TV District, Box 565, Battle Mountain, NV 89820 (KTVN Ch. 2 Reno)—10-w, lat. 40° 35' 25", long. 116° 41' 30".
- Cottonwood Cove**—K06IV, Don D. Tobey, Box 1000, Cottonwood Cove, NV 89046 (KSAZ-TV Ch. 10 Phoenix, AZ)—1-w, lat. 35° 29' 23", long. 114° 41' 10".
- Cottonwood Cove**—K11NQ, Don D. Tobey, Box 1000, Cottonwood Cove, NV 89046 (KTVK Ch. 3 Phoenix, AZ)—1-w, lat. 35° 29' 23", long. 114° 41' 10".
- Cottonwood Cove**—K13OL, Don D. Tobey, Box 1000, Cottonwood Cove, NV 89046 (KLAS-TV Ch. 8 Las Vegas)—1-w, lat. 35° 29' 23", long. 114° 41' 10".
- Crescent Valley**—See K02OK, Beowawe.
- Crescent Valley**—See K04GD, Beowawe.
- Crescent Valley**—See K09MN, Beowawe.
- Crescent Valley**—See K12HY, Beowawe.
- Crescent Valley**—See K36DC, Beowawe.
- Crystal Bay**—K06HK, Nevada-Radio-Television Inc., 4850 Ampere Dr., Reno, NV 89502—lat. 39° 13' 24", long. 120° 00' 17".
- Crystal Bay**—K12HJ, Sarkes Tarzian Inc., Box 7220, 4925 Energy Way, Reno, NV 89502 (KTVN Ch. 2 Reno)—lat. 39° 18' 50", long. 119° 53' 00".
- Crystal Bay**—K34DL, Sarkes Tarzian Inc., Box 7220, 4925 Energy Way, Reno, NV 89502—5-w, lat. 39° 18' 50", long. 119° 53' 00".
- Crystal Bay & Zephyr Cove**—K58AO, Donald E. Pray, 900 Oneok Place, Tulsa, OK 74103 (KOLO-TV Ch. 8 Reno)—100-w, lat. 39° 13' 24", long. 120° 00' 17".
- Crystal Bay, NV & Meeks Bay & Rubicon Bay, CA**—K60AS, Sarkes Tarzian Inc., Box 7220, 4925 Energy Way, Reno, NV 89502 (KTVN Ch. 2 Reno)—100-w, lat. 39° 18' 50", long. 119° 53' 00".
- Currant**—See K07QR, Duckwater.
- Currant**—See K12MT, Duckwater.
- Currant**—See K55CR, Duckwater.
- Currant**—See K66BU, Duckwater.
- Currant Creek**—See K63CH, Eureka.
- Dayton**—K06JK, Senior Citizens of Dayton, Nevada Inc., Box 163, Dayton, NV 89403 (KOLO-TV Ch. 8 Reno)—10-w, lat. 39° 11' 52", long. 119° 28' 50".
- Dayton**—K110K, Senior Citizens of Dayton, Nevada Inc., Box 163, Dayton, NV 89403 (KRN Ch. 4 Reno)—lat. 39° 11' 52", long. 119° 28' 50".
- Dayton**—K13PD, Senior Citizens of Dayton, Nevada Inc., Box 163, Dayton, NV 89403 (KTVN Ch. 2 Reno)—10-w, lat. 39° 11' 52", long. 119° 28' 50".
- Deeth**—K41DL, Elko TV District, Box 456, Elko, NV 89801 (KJZZ-TV Ch. 14 Salt Lake City, UT)—20-w, lat. 41° 11' 40", long. 114° 56' 36".
- Delamar Valley**—See K07QH, Alamo.
- Denio**—K09ON, Red Point Community Club Inc., Wild Horse Ranch, Princeton, OR 97721 (KIVI Ch. 6 Nampa-Boise-Caldwell, ID)—1-w, lat. 42° 15' 13", long. 118° 24' 30".
- Denio**—K10GB, Red Point Community Club Inc., Wild Horse Ranch, Princeton, OR 97721 (KBCI-TV Ch. 2 Boise, ID)—1-w, lat. 42° 15' 13", long. 118° 24' 30".
- Denio**—K13IM, Red Point Community Club Inc., Wild Horse Ranch, Princeton, OR 97721 (KTVB Ch. 7 Boise, ID)—1-w, lat. 42° 15' 13", long. 118° 24' 30".
- Diamond Valley**—See K63CH, Eureka.
- Duckwater**—K06KM, Railroad Valley General Improvement District, Duckwater, NV 89314 (KTVN Ch. 2 Reno)—lat. 38° 52' 18", long. 115° 39' 13". Note: Operating as LPTV.
- Duckwater**—See K63CH, Eureka.
- *Duckwater, Currant & Railroad Valley**—K07QR, Railroad Valley General Improvement District, Duckwater, NV 89314 (KTVN Ch. 2 Reno)—10-w, lat. 38° 52' 18", long. 115° 39' 13".
- Duckwater, Currant & Railroad Valley**—K12MT, Railroad Valley General Improvement District, Duckwater, NV 89314 (KVBC Ch. 3 Las Vegas)—10-w, lat. 38° 52' 18", long. 115° 39' 13".
- Duckwater, Currant & Railroad Valley**—K55CR, Railroad Valley General Improvement District, Duckwater, NV 89314 (KTVN Ch. 2 Reno)—20-w, lat. 39° 26' 58", long. 115° 59' 54".
- Duckwater, Currant & Railroad Valley**—K66BU, Railroad Valley General Improvement District, Duckwater, NV 89314 (KTVX Ch. 4 Salt Lake City, UT)—20-w, lat. 39° 26' 58", long. 115° 59' 54".
- Dyer**—See K53EZ, Fish Lake Valley.
- Dyer-Fish Lake Valley**—K55GR, Fish Lake Valley TV District, Box 58, Dyer, NV 89010 (KRN Ch. 4 Reno)—20-w, lat. 38° 02' 00", long. 118° 12' 40".
- Elko**—K05JU, Elko TV District, Box 456, Elko, NV 89801 (KJZZ-TV Ch. 14 Salt Lake City, UT)—10-w, lat. 40° 49' 16", long. 115° 42' 04". [blank]. Marketing Centers: [blank].
- Elko**—K10JS, Elko TV District, Box 456, Elko, NV 89801 (KTVN Ch. 2 Reno)—10-w, lat. 40° 41' 53", long. 115° 54' 09".
- Elko**—K17DT, Elko TV District, Box 456, Elko, NV 89801 (KRN Ch. 4 Reno)—100-w, lat. 40° 49' 16", long. 115° 42' 04".
- Elko**—K50CA, Elko TV District, Box 456, Elko, NV 89801 (KTVB Ch. 7 Boise, ID)—100-w, lat. 40° 42' 00", long. 115° 42' 09".
- Elko**—K57GR, Elko TV District, Box 456, Elko, NV 89801 (KAME-TV Ch. 21 Reno)—100-w, lat. 40° 42' 00", long. 115° 54' 09".
- Elko**—K59EV, Elko TV District, Box 456, Elko, NV 89801 (KJZZ-TV Ch. 14 Salt Lake City, UT)—100-w, lat. 40° 42' 00", long. 115° 54' 09".
- Elko**—K67FT, Elko TV District, Box 456, Elko, NV 89801 (K15EE Ch. 15 Elko)—100-w, lat. 40° 42' 00", long. 115° 42' 09".
- *Elko**—K69FP, KMVT Bcstg. Inc., 1100 Lakes Blvd. N, Twin Falls, ID 83301—10-w, lat. 40° 53' 38", long. 115° 37' 50".
- Elko**—K72DX, Elko TV District, Box 456, Elko, NV 89801 (KTVB Ch. 7 Boise, ID)—100-w, lat. 40° 42' 00", long. 115° 42' 09".
- Elko & Spring Creek**—K08LS, Elko TV District, Box 456, Elko, NV 89801 (KO TV Ch. 8 Reno)—10-w, lat. 40° 49' 16", long. 115° 42' 04".
- Elko, Carlin, Lamoine, Starr Valley**—K69GN, Elko TV District, Box 456, Elko, NV 89801 (KRN Ch. 4 Reno)—100-w, lat. 40° 42' 00", long. 115° 54' 09".
- Ely**—K06HT, Sarkes Tarzian Inc., Box 7220, 4925 Energy Way, Reno, NV 89502 (KTVN Ch. 2 Reno)—100-w, lat. 39° 48', long. 114° 53' 36".
- Ely**—See K07DU, Murray Canyon.
- Ely**—See K09EA, Murray Canyon.
- Ely**—See K11EE, Murray Canyon.
- Ely**—K30CN, White Pine Television District No. 1, Box 704, Ely, NV 89301 (KTVX Ch. 4 Salt Lake City, UT)—20-w, lat. 39° 04' 45", long. 114° 36' 32".
- Ely**—K32CJ, White Pine Television District No. 1, Box 704, Ely, NV 89301 (KUTV Ch. 2 Salt Lake City, UT)—20-w, lat. 39° 04' 45", long. 114° 36' 32".
- Ely**—K34CM, White Pine Television District No. 1, Box 704, Ely, NV 89301 (KSL-TV Ch. 5 Salt Lake City, UT)—20-w, lat. 39° 09' 45", long. 114° 36' 32".

K51AD, White Pine Television District No. 1, Box 704, Ely, NV 89301 (KTVN Ch. 8 Reno)—20-w, lat. 39° 09' 45", long. 114° 36' 32".

—See K56AC, Murray Canyon.

K65AC, White Pine Television District No. 1, Box 704, Ely, NV 89301 (KLAS-TV 8 Las Vegas)—20-w, lat. 39° 09' 45", long. 114° 36' 32".

K67AL, White Pine Television District No. 1, Box 704, Ely, NV 89301 (KLVX Ch. 10 Las Vegas)—20-w, lat. 39° 09' 45", long. 114° 36' 32".

McGill—K03DN, Donald E. Pray, 10 Oneok Place, Tulsa, OK 74103 (KOLO-TV Ch. 8 Reno)—10-w, lat. 39° 15' 00", long. 114° 53' 36".

McGill—K588C, Valley Bcstg. Co., 44169, Las Vegas, NV 89116 (KVBC Ch. 3 Las Vegas)—100-w, lat. 39° 15' 00", long. 114° 53' 56".

McGill (Murray Canyon & Cotton Street areas)—K13NR, White Pine Television District No. 1, Box 704, Ely, NV 89301 (KLVX Ch. 10 Las Vegas)—10-w, lat. 39° 15' 48", long. 114° 53' 36".

McGill—K10GG, Gypsum Communications, Box 130, Empire, NV 89405 (KRNV Ch. 4 Reno)—lat. 40° 31' 18", long. 119° 38".

McGill—K12HK, Gypsum Communications, Box 130, Empire, NV 89405 (KTVN Ch. 2 Reno)—lat. 40° 31' 18", long. 119° 38".

McGill—K40CI, Eureka County TV Tax District No. 2, Box 633, Eureka, NV 89316 (KTVN Ch. 2 Salt Lake City, UT)—20-w, lat. 39° 28' 30", long. 115° 59' 33".

McGill—K42GL, Eureka County TV Tax District No. 2, Box 633, Eureka, NV 89316 (KTVN Ch. 5 Salt Lake City, UT)—10-w, lat. 39° 28' 30", long. 115° 59' 33".

McGill—K57BU, Valley Bcstg. Co., Box 169, Las Vegas, NV 89116 (KVBC Ch. 3 Las Vegas)—100-w, lat. 39° 26' 59", long. 115° 59' 54".

McGill—K60AQ, Eureka County TV Tax District No. 2, Box 633, Eureka, NV 89316 (KTVN Ch. 2 Reno)—100-w, lat. 39° 28' 30", long. 115° 59' 33".

McGill—K67AE, Eureka County TV Tax District No. 2, Box 633, Eureka, NV 89316 (KOLO-TV Ch. 8 Reno)—20-w, lat. 39° 26' 59", long. 115° 59' 54".

McGill—K68CS, Eureka County TV Tax District No. 2, Box 633, Eureka, NV 89316 (KTVN Ch. 2 Salt Lake City, UT)—100-w, lat. 39° 28' 30", long. 115° 59' 33".

McGill, Diamond Valley, Duckwater, Broad Valley & Currant Creek—K53CH, Eureka County TV Tax District No. 2, Box 633, Eureka, NV 89316 (KOLO-TV

Ch. 8 Reno)—100-w, lat. 39° 26' 58", long. 115° 59' 54".

Fallon—K13QV, Circle L Inc., Box 7160, Reno, NV 89510 (KRNV Ch. 4 Reno)—10-w, lat. 39° 29' 22", long. 118° 45' 09".

Fallon—K25AK, Fallon Community Television, Box 567, Fallon, NV 89406 (KNPB Ch. 5 Reno)—lat. 39° 29' 22", long. 118° 45' 09".

Fallon—K44BE, Ellis Communications Inc., 1180 Northmoor Court NW, Atlanta, GA 30327 (KAME-TV Ch. 21 Reno)—100-w, lat. 39° 29' 17", long. 118° 45' 08".

Fish Lake Valley—K55CG, Fish Lake Valley TV District, Box 58, Dyer, NV 89010 (KRNV Ch. 4 Reno)—20-w, lat. 38° 02' 00", long. 118° 12' 40".

Fish Lake Valley—K64AE, Fish Lake Valley TV District, Box 58, Dyer, NV 89010 (KTVN Ch. 2 Reno)—20-w, lat. 38° 02' 00", long. 118° 12' 40".

Fish Lake Valley—K71AX, Fish Lake Valley TV District, Box 58, Dyer, NV 89010 (KOLO-TV Ch. 8 Reno)—10-w, lat. 38° 02' 00", long. 118° 12' 40".

Fish Lake Valley-Dyer—K53EZ, Fish Lake Valley TV District, Box 58, Dyer, NV 89010 (KTVN Ch. 2 Reno)—20-w, lat. 38° 02' 00", long. 118° 12' 40".

Fish Lake Valley-Dyer—K57GI, Fish Lake Valley TV District, Box 58, Dyer, NV 89010 (KNPB Ch. 5 Reno)—20-w, lat. 38° 02' 00", long. 118° 12' 40".

Fish Lake Valley-Dyer—K59FH, Fish Lake Valley TV District, Box 58, Dyer, NV 89010 (KOLO-TV Ch. 8 Reno)—20-w, lat. 38° 02' 00", long. 118° 12' 40".

Gabbs—K11IX, Basic Inc., Box 177, Gabbs, NV 89409 (KTVN Ch. 2 Reno)—1-w, lat. 38° 52' 02", long. 117° 53' 39".

Gabbs—K13JB, Basic Inc., Box 177, Gabbs, NV 89409 (KRNV Ch. 4 Reno)—1-w, lat. 38° 52' 02", long. 117° 53' 39".

Glendale—K23CJ, Clark County School District, Courthouse Annex, 2832 E. Flamingo, Las Vegas, NV 89121 (KLVX Ch. 10 Las Vegas)—100-w, lat. 36° 41' 03", long. 114° 31' 01".

Glendale—See K66CB, Overton.

Golconda—K28EO, Humboldt County TV Maintenance Board, 25 W. 4th St., Winnemucca, NV 89445 (KAME-TV Ch. 21 Reno)—20-w, lat. 41° 09' 19", long. 117° 28' 16".

Golconda & Paradise Valley—K64AD, Humboldt County TV Maintenance Board, 25 W. 4th St., Winnemucca, NV 89445 (KTVN Ch. 2 Reno)—20-w, lat. 41° 09' 19", long. 117° 28' 16".

Golconda & Paradise Valley—K67FU, Humboldt County TV Maintenance Board, 25 W. 4th St., Winnemucca, NV 89445 (KOLO-TV Ch. 8 Reno)—100-w, lat. 41° 09' 19", long. 117° 28' 16".

Golconda, Paradise Valley & Winnemucca—K59DS, Humboldt County TV Maintenance Board, 25 W. 4th St., Winnemucca, NV 89445 (KRNV Ch. 4 Reno)—10-w, lat. 41° 09' 19", long. 117° 28' 16".

Golconda, Paradise Valley & Winnemucca—K61DJ, Humboldt County TV Maintenance Board, 25 W. 4th St., Winnemucca, NV 89445 (KBCI-TV Ch. 2 Boise, ID)—10-w, lat. 41° 09' 19", long. 117° 28' 16".

Goldfield—K07NW, Goldfield TV District, Box 466, Goldfield, NV 89013 (KRNV Ch. 4 Reno)—1-w, lat. 37° 43' 37", long. 117° 13' 28".

Goldfield—K10EX, Goldfield TV District, Box 466, Goldfield, NV 89013 (KOLO-TV Ch. 8 Reno; KTVN Ch. 13 Las Vegas)—1-w, lat. 38° 03' 30", long. 117° 13' 45".

Goldfield—K13OD, Goldfield TV District, Box 466, Goldfield, NV 89013 (KTVN Ch. 2 Reno)—1-w, lat. 37° 43' 37", long. 117° 13' 28".

Goodsprings—K02FM, Clark County School District, Courthouse Annex, 2832 E. Flamingo, Las Vegas, NV 89121 (KLVX Ch. 10 Las Vegas)—1-w, lat. 35° 53' 36", long. 115° 29' 39".

Gunlock—See K45AI, Mesquite.

Hadley—See K09WK, Smokey Valley.

Hawthorne—K52EZ, Mineral Television District, Box 400, Hawthorne, NV 89415 (KQED Ch. 9 San Francisco, CA; KNPB Ch. 5 Reno)—100-w, lat. 38° 27' 37", long. 118° 45' 39".

Hawthorne—K63EM, Mineral TV District No. 1, Box 400, Hawthorne, NV 89415 (KOLO-TV Ch. 8 Reno)—100-w, lat. 38° 27' 37", long. 118° 45' 39".

Hawthorne—K65EZ, Mineral TV District No. 1, Box 400, Hawthorne, NV 89415 (KRNV Ch. 4 Reno)—100-w, lat. 38° 27' 37", long. 118° 45' 39".

Hawthorne—K69GH, Mineral TV District No. 1, Box 400, Hawthorne, NV 89415 (KTVN Ch. 2 Reno)—100-w, lat. 38° 27' 37", long. 118° 45' 39".

Hawthorne & Rattlesnake Flats—K35AX, Ellis Communications Inc., 1180 Northmoor Court NW, Atlanta, GA 30327 (KAME-TV Ch. 21 Reno)—100-w, lat. 38° 27' 37", long. 118° 45' 39".

Henderson—K60AN, KLAS Inc., 3228 Channel 8 Dr., Las Vegas, NV 89114 (KLAS-TV Ch. 8 Las Vegas)—10-w, lat. 35° 59' 45", long. 114° 52' 10". Requests CP for change to lat. 36° 00' 30", long. 115° 00' 20". BPTT-8904211D.

Hiko—See K02KF, Alamo.

Hiko—See K04KH, Alamo.

Hiko—See K10NV, Alamo.

Hiko—See K11PV, Alamo.

Hiko in Pahrnagat Valley—See K07QH, Alamo.

Hot Creek Valley & Stone Cabin Valley—K09JC, Joe B. Fallini Jr., Twin Springs Via, Tonopah, NV 89049 (KOLO-TV Ch. 8 Reno)—1-w, lat. 38° 12' 00", long. 116° 26' 00".

Imlay—K39CX, Humboldt County Rural TV District, Humboldt County Courthouse, Winnemucca, NV 89445 (KRNV Ch. 4 Reno)—100-w, lat. 40° 07' 10", long. 118° 43' 50". Holds CP for change from Ch. 39 to Ch. 4.

Imlay—K62BI, Humboldt County TV Maintenance Board, 25 W. 4th St., Winnemucca, NV 89445 (KRNV Ch. 4 Reno)—20-w, lat. 40° 35' 36", long. 118° 11' 10".

Imlay—K66AF, Humboldt County TV Maintenance Board, 25 W. 4th St., Winnemucca, NV 89445 (KOLO-TV Ch. 8 Reno)—20-w, lat. 40° 35' 36", long. 118° 11' 10".

Independence Valley—K12JS, Tuscarora TV, Box 12, Tuscarora, NV 89834 (KIVI Ch. 6 Nampa-Boise-Caldwell, ID)—10-w, lat. 41° 16' 33", long. 116° 04' 51".

Indian Springs—K04JY, Indian Springs Civic Assn., Box 1, Indian Springs, NV 89018 (KLAS-TV Ch. 8 Las Vegas)—1-w, lat. 36° 35' 42", long. 115° 37' 58".

Indian Springs—K06KE, Indian Springs Civic Assn., Box 1, Indian Springs, NV 89018 (KTVN Ch. 13 Las Vegas)—1-w, lat. 36° 35' 42", long. 115° 37' 58".

Indian Springs—K07JC, Clark County School District, Courthouse Annex, 2832 E. Flamingo, Las Vegas, NV 89121 (KLVX Ch. 10 Las Vegas)—1-w, lat. 36° 35' 42", long. 115° 37' 58".

Indian Springs—K09PT, Indian Springs Civic Assn., Box 1, Indian Springs, NV 89018 (KVVU-TV Ch. 5 Henderson-Las Vegas)—1-w, lat. 36° 35' 42", long. 115° 37' 58".

Indian Springs—K11QA, Indian Springs Civic Assn., Box 1, Indian Springs, NV 89018 (KVBC Ch. 3 Las Vegas)—1-w, lat. 36° 35' 42", long. 115° 37' 58".

***Jackpot**—K57EE, KMVT Bcstg. Inc., 1100 Blue Lakes Blvd. N, Twin Falls, ID 83301—1-w, lat. 41° 58' 53", long. 114° 40' 58".

Jiggs—See K69GN, Elko.

Kings River—K04GA, Humboldt County Rural TV District, Humboldt County Courthouse, Winnemucca, NV 89445 (KTVB Ch. 7 Boise, ID)—1-w, lat. 41° 31' 36", long. 118° 03' 50".

Translators—Nevada

- Kings River**—See K60AP, Orovada.
- Kings River & Quinn Rivers Crossing**—K10HJ, Quinn River TV Maintenance District, Star Rte., Orovada, NV 89425 (KBCI-TV Ch. 2 Boise, ID)—5-w, lat. 41° 31' 36", long. 118° 03' 30".
- Lamoine**—See K69GN, Elko.
- Las Vegas**—K27AF, Las Tres Campanas Television, 3887 E. Monja Circle, Las Vegas, NV 89104 (KWEX-TV Ch. 41 San Antonio, TX)—1000-w, lat. 36° 00' 26", long. 115° 00' 23".
- ***Laughlin**—K22DR, KLAS Inc., a Nevada Corp., 3228 Channel 8 Dr., Las Vegas, NV 89114 (KLAS-TV Ch. 8 Las Vegas)—100-w, lat. 35° 14' 58", long. 114° 44' 34".
- Laughlin**—K40CQ, Valley Bcstg. Co., Box 44169, Las Vegas, NV 89116 (KVBC Ch. 3 Las Vegas)—lat. 35° 14' 58", long. 114° 44' 34".
- Laughlin**—K53DG, Clark County School District, Courthouse Annex, 2832 E. Flamingo, Las Vegas, NV 89121 (KLVX Ch. 10 Las Vegas)—100-w, lat. 35° 14' 58", long. 114° 44' 34".
- Logandale**—See K54CJ, Overton.
- Logandale**—See K66CB, Overton.
- Lovelock**—K18DP, Pershing County TV Tax District, Box 217, Lovelock, NV 89419 (KNPB Ch. 5 Reno)—lat. 40° 07' 05", long. 118° 43' 38".
- Lovelock**—K30DS, Pershing County TV Tax District, Box 217, Lovelock, NV 89419 (KOLQ-TV Ch. 8 Reno)—lat. 40° 07' 05", long. 118° 43' 38".
- Lovelock**—K34BL, Ellis Communications Inc., 1180 Northmoor Court NW, Atlanta, GA 30327 (KAME-TV Ch. 21 Reno)—100-w, lat. 40° 07' 05", long. 118° 43' 38".
- Lovelock**—K60DM, Pershing County TV Tax District, Box 217, Lovelock, NV 89419 (KTVN Ch. 2 Reno)—100-w, lat. 40° 11' 06", long. 118° 23' 42". Requests CP for change to lat. 40° 07' 05", long. 118° 43' 38". BLTT-880906IB.
- Lovelock**—K65DP, Pershing County TV Tax District, Box 217, Lovelock, NV 89419 (KRNV Ch. 4 Reno)—lat. 40° 11' 06", long. 118° 23' 42". Requests CP for change to lat. 40° 07' 05", long. 118° 43' 38". BPTT-910429BW.
- Lund & Preston**—K08CB, White Pine Television District No. 1, Box 704, Ely, NV 89301 (KTVX Ch. 4 Salt Lake City, UT)—10-w, lat. 39° 14' 59", long. 114° 59' 59".
- Lund & Preston**—K10BU, White Pine Television District No. 1, Box 704, Ely, NV 89301 (KUTV Ch. 2 Salt Lake City, UT)—10-w, lat. 39° 14' 59", long. 114° 59' 59".
- Lund & Preston**—K12DE, White Pine Television District No. 1, Box 704, Ely, NV 89301 (KSL-TV Ch. 5 Salt Lake City, UT)—10-w, lat. 39° 13' 40", long. 114° 58' 30".
- Lund & Preston**—K49AM, White Pine Television District No. 1, Box 704, Ely, NV 89301 (KLVX Ch. 10 Las Vegas)—100-w, lat. 39° 13' 40", long. 114° 58' 30".
- Lund & Preston**—K53AN, White Pine Television District No. 1, Box 704, Ely, NV 89301 (KLAS-TV Ch. 8 Las Vegas)—20-w, lat. 39° 13' 40", long. 114° 58' 30".
- Luning**—See K05AF, Mina.
- Luning**—See K10GT, Mina.
- Luning**—See K57FU, Mina.
- Luning**—See K59EH, Mina.
- Luning**—See K67CF, Mina.
- Manhattan**—K06KQ, County of Nye, Box 153, Tonopah, NV 89049 (KOLQ-TV Ch. 8 Reno)—10-w, lat. 38° 32' 16", long. 117° 03' 57".
- Manhattan**—K10LQ, County of Nye, Box 153, Tonopah, NV 89049 (KTVN Ch. 2 Reno)—10-w, lat. 38° 32' 16", long. 117° 03' 57".
- Manhattan**—K12MW, County of Nye, Box 153, Tonopah, NV 89049 (KRNV Ch. 4 Reno)—10-w, lat. 38° 32' 16", long. 117° 03' 57".
- Mason**—See K40DV, Yerington.
- McDermitt**—K48EB, Quinn River TV Maintenance District, Humboldt County Courthouse, Winnemucca, NV 89445 (KBCI-TV Ch. 2 Boise, ID)—5-w, lat. 42° 10' 43", long. 117° 44' 19".
- ***McDermitt**—K50CZ, Humboldt County Rural TV District, Humboldt County Courthouse, Winnemucca, NV 89445 (KAID Ch. 4 Boise, ID)—20-w, lat. 42° 10' 43", long. 117° 44' 19".
- McDermitt**—K52DV, Quinn River TV Maintenance District, Humboldt County Courthouse, Winnemucca, NV 89445 (KIVI Ch. 6 Nampa-Boise-Caldwell, ID)—5-w, lat. 42° 10' 43", long. 117° 44' 19".
- McDermitt**—K54DQ, Humboldt County Rural TV District, Humboldt County Courthouse, Winnemucca, NV 89445 (KTVB Ch. 7 Boise, ID)—10-w, lat. 42° 04' 10", long. 117° 40' 00". Holds CP for change to lat. 42° 10' 43", long. 117° 44' 19". BPTTV-910429BR.
- ***McDermitt**—K58DZ, Humboldt County Rural TV District, Humboldt County Courthouse, Winnemucca, NV 89445 (KTRV Ch. 12 Nampa-Boise-Caldwell, ID)—20-w, lat. 42° 10' 43", long. 117° 44' 19".
- ***McDermitt**—K62EL, Humboldt County Rural TV District, Humboldt County Courthouse, Winnemucca, NV 89445—20-w, lat. 40° 10' 42", long. 117° 44' 18".
- McGill**—See K03DN, Ely.
- McGill**—See K07DU, Murray Canyon.
- McGill**—See K09EA, Murray Canyon.
- McGill**—See K11EE, Murray Canyon.
- McGill**—See K13NR, Ely.
- McGill**—See K56AC, Murray Canyon.
- McGill**—See K58BC, Ely.
- Mercury**—K06CR, Herschel C. McKenzie, 4201 El Jardin, Las Vegas, NV 89102 (KTVN Ch. 2 Reno; KTNV Ch. 13 Las Vegas)—1-w, lat. 36° 37' 59", long. 115° 58' 52".
- Mercury**—K10EI, Herschel C. McKenzie, 4201 El Jardin, Las Vegas, NV 89102 (KVBC Ch. 3 Las Vegas)—1-w, lat. 36° 37' 59", long. 115° 58' 52".
- Mercury**—K12DS, Herschel C. McKenzie, 4201 El Jardin, Las Vegas, NV 89102 (KLAS-TV Ch. 8 Las Vegas)—1-w, lat. 36° 37' 59", long. 115° 58' 52".
- ***Mercury**—K41CR, Nextel Communications Inc., 201 Rte. 17 N, Rutherford, NJ 07070 (KUPN Ch. 21 Las Vegas)—10-w, lat. 36° 37' 58", long. 115° 58' 40".
- Mercury**—K54BO, Nextel Communications Inc., 201 Rte. 17 N, Rutherford, NJ 07070 (KUPN Ch. 21 Las Vegas)—lat. 36° 19' 07", long. 115° 34' 28". Note: Licensed as LPTV.
- Mercury & Area 6 Compound of ERDA Test Site**—K45AA, Nextel Communications Inc., 201 Rte. 17 N, Rutherford, NJ 07070 (KTVN Ch. 2 Reno; KTNV Ch. 13 Las Vegas)—100-w, lat. 36° 19' 07", long. 115° 34' 28".
- Mercury & Area 6 Compound of ERDA Test Site**—K48AB, Nextel Communications Inc., 201 Rte. 17 N, Rutherford, NJ 07070 (KLAS-TV Ch. 8 Las Vegas)—100-w, lat. 36° 19' 07", long. 115° 34' 28".
- Mercury & Area 6 Compound of ERDA Test Site**—K52AC, Nextel Communications Inc., 201 Rte. 17 N, Rutherford, NJ 07070 (KVBC Ch. 3 Las Vegas)—100-w, lat. 36° 19' 07", long. 115° 34' 28".
- Mercury & Area 23 Compound of ERDA Test Site**—K02IE, Nextel Communications Inc., 201 Rte. 17 N, Rutherford, NJ 07070 (KVBC Ch. 3 Las Vegas)—10-w, lat. 36° 37' 58", long. 115° 58' 40".
- Mercury & Area 23 Compound of ERDA Test Site**—K04IM, Nextel Communications Inc., 201 Rte. 17 N, Rutherford, NJ 07070 (KLAS-TV Ch. 8 Las Vegas)—10-w, lat. 36° 37' 58", long. 115° 58' 40".
- Mercury & Area 23 Compound of ERDA Test Site**—K06IT, Nextel Communications Inc., 201 Rte. 17 N, Rutherford, NJ 07070 (KTNV Ch. 13 Las Vegas)—10-w, lat. 36° 37' 58", long. 115° 58' 40".
- Mercury & Area 51 Compound of ERDA Test Site**—K06IU, Nextel Communications Inc., 201 Rte. 17 N, Rutherford, NJ 07070 (KVBC Ch. 3 Las Vegas)—10-w, lat. 37° 12' 19", long. 115° 50' 10".
- Mercury & Area 51 Compound of ERDA Test Site**—K09MV, Nextel Communications Inc., 201 Rte. 17 N, Rutherford, NJ 07070 (KLAS-TV Ch. 8 Las Vegas)—10-w, lat. 37° 12' 19", long. 115° 50' 10".
- Mercury & Area 51 Compound of ERDA Test Site**—K11NI, Nextel Communications Inc., 201 Rte. 17 N, Rutherford, NJ 07070 (KTNV Ch. 13 Las Vegas)—10-w, lat. 37° 12' 19", long. 115° 50' 10".
- Mesquite & Gunlock, NV/Veyo**—K45AI, MB Broadcasting, 95 E. Tabernash St., St. George, UT 84770 (KJZZ-TV Ch. 11 Salt Lake City, UT; KFBI Ch. 33 Las Vegas)—100-w, lat. 37° 09' 22", long. 115° 52' 10". Note: Licensed as LPTV.
- Mesquite (Virgin Valley)**—K02FN, Clark County School District, Courthouse Annex, 2832 E. Flamingo, Las Vegas, NV 89121 (KLVX Ch. 10 Las Vegas)—10-w, lat. 36° 48' 36", long. 114° 04' 39".
- Metropolis**—See K58BR, Wells.
- Mina & Luning**—K05AF, Mineral TV District 1, Box 1485, Hawthorne, NV 89501 (KOLQ-TV Ch. 8 Reno)—1-w, lat. 38° 45", long. 118° 03' 55".
- Mina & Luning**—K10GT, Mineral TV District 1, Box 1485, Hawthorne, NV 89501 (KTVN Ch. 2 Reno)—10-w, lat. 38° 40", long. 118° 03' 00".
- Mina & Luning**—K57FU, Mineral TV District 1, Box 1485, Hawthorne, NV 89501 (KAME-TV Ch. 21 Reno)—20-w, lat. 38° 23' 40", long. 118° 03' 00".
- Mina & Luning**—K59EH, Mineral TV District 1, Box 1485, Hawthorne, NV 89401 (KRNV Ch. 4 Reno)—3-w, lat. 38° 40", long. 118° 03' 00".
- Mina & Luning**—K67CF, Mineral TV District 1, Box 1485, Hawthorne, NV 89401 (KQED Ch. 9 San Francisco, CA; KNPB Ch. 5 Reno)—20-w, lat. 38° 23' 40", long. 118° 03' 00".
- Moapa**—See K54CJ, Overton.
- Moapa**—See K66CB, Overton.
- Moapa Valley**—See K02FJ, Overton.
- Mountain City**—K09KU, Mountain City TV Assn. Inc., Mountain City, NV 89803 (KBCI-TV Ch. 2 Boise, ID)—1-w, lat. 41° 48' 16", long. 115° 59' 27".

Mountain City—K11PE, Mountain City TV Co. Inc., Mountain City, NV 89831 (KIVI-TV Ch. 6 Nampa-Boise-Caldwell, ID)—1-w, lat. 41° 48' 16", long. 115° 59' 27".

Mountain City—K13LJ, Mountain City TV Co. Inc., Mountain City, NV 89831 (KTVB Ch. 7 Boise, ID)—1-w, lat. 41° 48' 16", long. 115° 59' 27".

Muddy River—See K07IJ, Overton.

Muddy River—See K09IT, Overton.

Muddy River—See K11JL, Overton.

Muddy River—See K64CQ, Overton.

May Canyon, Ely (Campton St. & McGill)—K07DU, White Pine Television District No. 1, Box 704, Ely, NV 89301 (KTVX Ch. 4 Salt Lake City, UT)—1-w, lat. 39° 15' 48", long. 114° 53' 36".

May Canyon, Ely (Campton St. & McGill)—K09EA, White Pine Television District No. 1, Box 704, Ely, NV 89301 (KUTV Ch. 2 Salt Lake City, UT)—1-w, lat. 39° 15' 48", long. 114° 53' 36".

May Canyon, Ely (Campton St. & McGill)—K11EE, White Pine Television District No. 1, Box 704, Ely, NV 89301 (KSL-TV Ch. 5 Salt Lake City, UT)—10-w, lat. 39° 15' 48", long. 114° 53' 36".

May Canyon, Ely (Campton St. & McGill)—K56AC, White Pine Television District No. 1, Box 704, Ely, NV 89301 (KLAS-TV Ch. 8 Las Vegas)—10-w, lat. 39° 15' 48", long. 114° 53' 36".

Nevada Test Site—K31CC, Nextel Communications Inc., 201 Rte. 17 N, Rutherford, NJ 07070 (KBLR Ch. 39 Paradise)—1-w, lat. 37° 12' 47", long. 116° 19' 22". Note: Licensed as LPTV.

Nevada Test Site—K35AA, Nextel Communications Inc., 201 Rte. 17 N, Rutherford, NJ 07070 (KTVN Ch. 2 Reno; KTNV Ch. 13 Las Vegas)—338-w, lat. 37° 12' 47", long. 116° 19' 22".

Nevada Test Site—K38AA, Nextel Communications Inc., 201 Rte. 17 N, Rutherford, NJ 07070 (KLAS-TV Ch. 8 Las Vegas)—342-w, lat. 37° 12' 47", long. 116° 19' 22".

Nevada Test Site—K41AA, Nextel Communications Inc., 201 Rte. 17 N, Rutherford, NJ 07070 (KVBC Ch. 3 Las Vegas)—10-w, lat. 37° 12' 47", long. 116° 19' 22".

Nevada Test Site—K72BP, Herschel C. Kenzie, 4201 El Jardin, Las Vegas, NV 89102—lat. 36° 19' 05", long. 115° 34' 41".

Nevada Test Site—K76BI, Herschel C. Kenzie, 4201 El Jardin, Las Vegas, NV 89102—lat. 36° 19' 05", long. 115° 34' 41".

North Shore Lake Tahoe—K50CM, Circle L Inc., Box 7160, Reno, NV 89510 (KRNK Ch. 4 Reno)—10-w, lat. 39° 18' 47", long. 119° 53' 00".

North Steptoe Valley—K61AQ, White Pine TV District No. 1, Box 704, Ely, NV 89301 (KSL-TV Ch. 5 Salt Lake City, UT)—10-w, lat. 40° 19' 22", long. 114° 33' 39".

Oasis Valley—K09OB, Beatty Town Advisory Council, Box 837, Beatty, NV 89003 (KLAS-TV Ch. 8 Las Vegas)—10-w, lat. 36° 52' 40", long. 116° 40' 30".

Oasis Valley—K110Q, Beatty Town Advisory Council, Box 837, Beatty, NV 89003 (KVBC Ch. 3 Las Vegas)—10-w, lat. 36° 52' 40", long. 116° 40' 30".

Oasis Valley—K13PK, Beatty Town Advisory Council, Box 837, Beatty, NV 89003 (KTNV Ch. 13 Las Vegas)—10-w, lat. 36° 52' 40", long. 116° 40' 30".

Orovada—K06CT, Quinn River TV Maintenance District, Humboldt County Courthouse, Winnemucca, NV 89445 (KBCI-TV Ch. 2 Boise, ID)—5-w, lat. 41° 38' 59", long. 117° 43' 14".

Orovada—K13EN, Quinn River TV Maintenance District, Humboldt County Courthouse, Winnemucca, NV 89445 (KTVB Ch. 7 Boise, ID)—5-w, lat. 41° 34' 37", long. 117° 42' 00". Holds CP for change to lat. 41° 38' 59", long. 117° 43' 14". BPTTV-910430DY.

Orovada, Bottle Creek & Kings River—K60AP, Quinn River TV Maintenance District, 303 Sage Heights, Winnemucca, NV 89445 (KOLQ-TV Ch. 8 Reno)—10-w, lat. 41° 31' 36", long. 118° 03' 30".

Overton & upper Muddy River area—K07IJ, Moapa Valley TV Maintenance District, Box 553, Overton, NV 89040 (KTNV Ch. 13 Las Vegas)—1-w, lat. 36° 40' 54", long. 114° 31' 21".

Overton & upper Muddy River area—K09IT, Moapa Valley TV Maintenance District, Box 553, Overton, NV 89040 (KLAS-TV Ch. 8 Las Vegas)—1-w, lat. 36° 40' 54", long. 114° 31' 21".

Overton & upper Muddy River area—K11JL, Moapa Valley TV Maintenance District, Box 553, Overton, NV 89040 (KVBC Ch. 3 Las Vegas)—1-w, lat. 36° 40' 54", long. 114° 31' 21".

Overton & upper Muddy River area—K64CQ, Moapa Valley TV Maintenance District, Box 553, Overton, NV 89040 (KVVU-TV Ch. 5 Henderson-Las Vegas)—1-w, lat. 36° 40' 54", long. 114° 31' 21".

Overton (Moapa Valley)—K02FJ, Clark County School District, Courthouse Annex, 2832 E. Flamingo, Las Vegas, NV 89121 (KLVX Ch. 10 Las Vegas)—10-w, lat. 36° 41' 01", long. 114° 30' 54".

Overton, Logandale & Moapa area—K54CJ, Moapa Valley TV Maintenance District, Box 553, Overton, NV 89040 (KSL-TV Ch. 5 Salt Lake City, UT)—20-w, lat. 36° 40' 54", long. 114° 31' 21".

Overton, Logandale, Glendale & Moapa area—K66CB, Moapa Valley TV Maintenance District, Box 553, Overton, NV 89040 (KTVX Ch. 4 Salt Lake City, UT)—20-w, lat. 36° 40' 54", long. 114° 31' 21".

Owyhee—K11LI, Owyhee TV Assn., Box 97, Owyhee, NV 89832 (KTVB Ch. 7 Boise, ID)—1-w, lat. 41° 52' 24", long. 116° 07' 36".

Owyhee—K13LQ, Owyhee TV Assn., Box 97, Owyhee, NV 89832 (KBCI-TV Ch. 2 Boise, ID)—1-w, lat. 41° 52' 24", long. 116° 07' 36".

***Pahrump**—K17CL, Town of Pahrump, Box 3140, Pahrump, NV 89041—lat. 36° 12' 17", long. 115° 57' 50".

Pahrump—K19BU, Town of Pahrump, Box 3140, Pahrump, NV 89041 (KVVU-TV Ch. 5 Henderson-Las Vegas)—100-w, lat. 36° 12' 17", long. 115° 57' 50".

Pahrump—K24BY, Town of Pahrump, Box 3140, Pahrump, NV 89041 (KVBC Ch. 3 Las Vegas)—100-w, lat. 36° 12' 17", long. 115° 57' 50".

Pahrump—K28CS, Town of Pahrump, Box 3140, Pahrump, NV 89041 (KTNV Ch. 13 Las Vegas)—100-w, lat. 36° 12' 17", long. 115° 57' 50".

Pahrump—K36BQ, Town of Pahrump, Box 3140, Pahrump, NV 89041 (KTNV Ch. 13 Las Vegas)—100-w, lat. 36° 12' 17", long. 115° 57' 50".

Pahrump—K42AA, Nextel Communications Inc., 201 Rte. 17 N, Rutherford, NJ 07070 (KTNV Ch. 13 Las Vegas)—100-w, lat. 35° 58' 04", long. 115° 30' 03".

Pahrump—K44AA, Nextel Communications Inc., 201 Rte. 17 N, Rutherford, NJ 07070 (KVBC Ch. 3 Las Vegas)—100-w, lat. 35° 58' 04", long. 115° 30' 03".

Pahrump—K49AB, Nextel Communications Inc., 201 Rte. 17 N, Rutherford, NJ 07070 (KLAS-TV Ch. 8 Las Vegas)—100-w, lat. 35° 58' 04", long. 115° 30' 03".

Pahrump—K51AC, Nextel Communications Inc., 201 Rte. 17 N, Rutherford, NJ 07070 (KUPN Ch. 21 Las Vegas)—100-w, lat. 35° 58' 04", long. 115° 30' 03".

Pahrump—K53AE, Nextel Communications Inc., 201 Rte. 17 N, Rutherford, NJ 07070 (KLVX Ch. 10 Las Vegas)—100-w, lat. 35° 58' 04", long. 115° 30' 03".

Pahrump (northern portion)—K06JP, Advanced Mobilecomm of Nevada Inc., 82 Devonshire St., L7A, Boston, MA 02109 (KLVX Ch. 10 Las Vegas)—10-w, lat. 36° 16' 15", long. 116° 02' 05".

Pahrump (northern portion)—K07PN, Advanced Mobilecomm of Nevada Inc., 82 Devonshire St., L7A, Boston, MA 02109 (KVVU-TV Ch. 5 Henderson-Las Vegas)—10-w, lat. 36° 16' 15", long. 116° 02' 05".

Pahrump (northern portion)—K09OE, Advanced Mobilecomm of Nevada Inc., 82 Devonshire St., L7A, Boston, MA 02109 (KLAS-TV Ch. 8 Las Vegas)—10-w, lat. 36° 16' 15", long. 116° 02' 05".

Pahrump (northern portion)—K110V, Advanced Mobilecomm of Nevada Inc., 82 Devonshire St., L7A, Boston, MA 02109 (KVBC Ch. 3 Las Vegas)—10-w, lat. 36° 14' 57", long. 116° 03' 24".

Pahrump (northern portion)—K13PQ, Advanced Mobilecomm of Nevada Inc., 82 Devonshire St., L7A, Boston, MA 02109 (KTNV Ch. 13 Las Vegas)—10-w, lat. 36° 14' 57", long. 116° 03' 24".

Panaca—K04HF, Lincoln County TV District 1, Box 216, Pioche, NV 89043 (KTNV Ch. 13 Las Vegas)—1-w, lat. 37° 27' 20", long. 114° 28' 20".

Panaca—K06DM, Lincoln County TV District 1, Box 216, Pioche, NV 89043 (KLAS-TV Ch. 8 Las Vegas)—1-w, lat. 37° 27' 33", long. 114° 27' 59".

Panaca—K07CM, Lincoln County TV District 1, Box 216, Pioche, NV 89043 (KVBC Ch. 3 Las Vegas)—1-w, lat. 37° 27' 33", long. 114° 27' 59".

Panaca—K43DS, California-Oregon Bcstg. Inc., Box 5M, Medford, OR 97501 (KVVU-TV Ch. 5 Henderson-Las Vegas)—20-w, lat. 37° 47' 33", long. 114° 25' 02".

Panaca—K55AO, White Pine Television District No. 1, Box 704, Ely, NV 89301 (KLVX Ch. 10 Las Vegas)—100-w, lat. 37° 27' 20", long. 114° 28' 20".

Panaca—K61AW, Lincoln County TV District 1, Box 216, Pioche, NV 89043 (KVVU-TV Ch. 5 Henderson-Las Vegas)—100-w, lat. 37° 27' 39", long. 114° 28' 20".

Paradise Valley—K09MM, Humboldt County TV Maintenance Board, Humboldt County Courthouse, Winnemucca, NV 89445 (KBCI-TV Ch. 2 Boise, ID)—5-w, lat. 41° 40' 00", long. 117° 34' 00".

Paradise Valley—K11MU, Humboldt County TV Maintenance Board, Humboldt County Courthouse, Winnemucca, NV 89445 (KTVB Ch. 7 Boise, ID)—5-w, lat. 41° 40' 00", long. 117° 34' 00".

Paradise Valley—See K59DS, Golconda.

Paradise Valley—See K61DJ, Golconda.

Paradise Valley—See K64AD, Golconda.

Paradise Valley—See K67FU, Golconda.

Translators—Nevada

- Pioche**—K03CM, Lincoln County TV District 1, Box 216, Pioche, NV 89043 (KVBC Ch. 3 Las Vegas)—1-w, lat. 37° 55' 20", long. 114° 27' 03".
- Pioche**—K09FJ, Lincoln County TV District 1, Box 216, Pioche, NV 89043 (KLAS-TV Ch. 8 Las Vegas)—1-w, lat. 37° 55' 20", long. 114° 27' 03".
- Pioche**—K11IV, Lincoln County TV District 1, Box 216, Pioche, NV 89043 (KTNV Ch. 13 Las Vegas)—1-w, lat. 37° 55' 20", long. 114° 27' 03".
- Pioche**—K13PU, Lincoln County TV District 1, Box 216, Pioche, NV 89043 (KVVU-TV Ch. 5 Henderson-Las Vegas)—1-w, lat. 37° 55' 20", long. 114° 27' 03".
- ***Pioche**—K45AO, Lincoln County TV District 1, Box 216, Pioche, NV 89043 (KLVX Ch. 10 Las Vegas)—1-w, lat. 37° 55' 20", long. 114° 27' 03".
- Preston**—See K08CB, Lund.
- Preston**—See K10BU, Lund.
- Preston**—See K12DE, Lund.
- Preston**—See K49AM, Lund.
- Preston**—See K53AN, Lund.
- Quinn River Crossing**—See K10HJ, Kings River Crossing.
- Quinn River/Denio**—K69BJ, Humboldt County TV Maintenance Board, 25 W. 4th St., Winnemucca, NV 89445 (KOLO-TV Ch. 8 Reno)—20-w, lat. 41° 48' 40", long. 118° 27' 30". Holds CP for change to lat. 41° 50' 50", long. 118° 35' 20". BPTT-920211BF.
- Railroad Valley**—See K07QR, Duckwater.
- Railroad Valley**—See K12MT, Duckwater.
- Railroad Valley**—See K55CR, Duckwater.
- Railroad Valley**—See K63CH, Eureka.
- Railroad Valley**—See K66BU, Duckwater.
- Ranier Mesa**—K03BW, Herschel C. McKenzie, 4201 El Jardin, Las Vegas, NV 89102 (KLAS-TV Ch. 8 Las Vegas)—1-w, lat. 37° 15' 59", long. 116° 07' 17".
- Ranier Mesa**—K10EH, Herschel C. McKenzie, 4201 El Jardin, Las Vegas, NV 89102 (KVBC Ch. 3 Las Vegas)—1-w, lat. 37° 15' 59", long. 116° 07' 17".
- Ranier Mesa**—K12DT, Herschel C. McKenzie, 4201 El Jardin, Las Vegas, NV 89102 (KTNV Ch. 13 Las Vegas)—1-w, lat. 37° 15' 59", long. 116° 07' 17".
- Rattlesnake Flats**—See K35AX, Hawthorne.
- Redhouse**—See K63BH, Valmy.
- Redhouse**—See K65BL, Valmy.
- Redhouse**—See K69CC, Valmy.
- Reno**—K55DP, Nevada TV Corp., 312 Broadway Blvd., Reno, NV 89502—1000-w, lat. 39° 35' 03", long. 119° 48' 06". Note: Licensed as LPTV.
- Reno (Shadow area)**—K11JN, Donrey of Nevada Inc., Box 10000, 4850 Ampere Dr., Reno, NV 89510—100-w, lat. 39° 31' 32", long. 119° 48' 56".
- ***Round Mountain**—K09OG, Smokey Valley TV District, Box 47, Round Mountain, NV 89045 (KTVN Ch. 2 Reno)—10-w, lat. 38° 42' 39", long. 117° 04' 22".
- ***Round Mountain**—K11OT, Smokey Valley TV District, Box 47, Round Mountain, NV 89045 (KRNV Ch. 4 Reno)—10-w, lat. 38° 42' 39", long. 117° 04' 22".
- Round Mountain**—K13PR, Smokey Valley TV District, Box 47, Round Mountain, NV 89045 (KOLO-TV Ch. 8 Reno)—10-w, lat. 38° 42' 39", long. 117° 04' 22".
- Round Mountain**—K61GL, Smokey Valley TV District, Box 47, Round Mountain, NV 89045 (KRNV Ch. 4 Reno)—10-w, lat. 38° 42' 30", long. 117° 00' 23".
- Round Mountain**—K63FP, Smokey Valley TV District, Box 47, Round Mountain, NV 89045 (KTVN Ch. 2 Reno)—10-w, lat. 38° 42' 30", long. 117° 00' 23".
- Round Mountain**—K67GM, Smokey Valley TV District, Box 47, Round Mountain, NV 89045—10-w, lat. 38° 42' 30", long. 117° 00' 23".
- Ruth**—K03DS, White Pine Television District No. 1, Box 704, Ely, NV 89301 (KLAS-TV Ch. 8 Las Vegas)—1-w, lat. 39° 16' 22", long. 114° 59' 45".
- Ruth**—K07DV, White Pine Television District No. 1, Box 704, Ely, NV 89301 (KTVX Ch. 4 Salt Lake City, UT)—1-w, lat. 39° 16' 22", long. 114° 59' 45".
- Ruth**—K09DW, White Pine Television District No. 1, Box 704, Ely, NV 89301 (KUTV Ch. 2 Salt Lake City, UT)—1-w, lat. 39° 16' 22", long. 114° 59' 45".
- Ruth**—K11ED, White Pine Television District No. 1, Box 704, Ely, NV 89301 (KSL-TV Ch. 5 Salt Lake City, UT)—1-w, lat. 39° 16' 22", long. 114° 59' 45".
- Ruth**—K13NQ, White Pine Television District No. 1, Box 704, Ely, NV 89301 (KLVX Ch. 10 Las Vegas)—1-w, lat. 39° 16' 22", long. 114° 59' 45".
- Ryndon & Starr Valley**—K02KS, Elko TV District, Box 456, Elko, NV 89801 (KOLO-TV Ch. 8 Reno)—1-w, lat. 41° 01' 20", long. 115° 11' 40".
- Sandy Valley**—K23BS, Clark County School District, 4210 Channel 10 Dr., Las Vegas, NV 89119 (KLVX Ch. 10 Las Vegas)—100-w, lat. 35° 53' 36", long. 115° 29' 39".
- Schurz**—K32CQ, Walker River Paiute Tribe, Walker River Reservation, Schurz, NV 89427 (KOLO-TV Ch. 8 Reno)—lat. 38° 57' 58", long. 118° 53' 21".
- Schurz**—K34BX, Walker River Paiute Tribe, Walker River Reservation, Schurz, NV 89427 (KTVN Ch. 2 Reno)—20-w, lat. 38° 57' 58", long. 118° 53' 21".
- Schurz**—K46CC, Walker River Paiute Tribe, Walker River Reservation, Schurz, NV 89427 (KTVN Ch. 2 Reno)—5-w, lat. 38° 57' 58", long. 118° 53' 21". Note: Licensed as LPTV.
- Schurz**—K58CY, Walker River Paiute Tribe, Walker River Reservation, Schurz, NV 89427 (KNPB Ch. 5 Reno)—20-w, lat. 38° 57' 58", long. 118° 53' 21".
- Schurz**—K64CW, Walker River Paiute Tribe, Walker River Reservation, Schurz, NV 89427 (KAME-TV Ch. 21 Reno)—20-w, lat. 38° 57' 58", long. 118° 53' 21".
- Searchlight**—K02II, County of Clark, Clark Board of Commissioners, Courthouse Annex, Las Vegas, NV (KTNV Ch. 13 Las Vegas)—1-w, lat. 35° 28' 15", long. 114° 55' 07".
- Searchlight**—K04IP, County of Clark, Clark Board of Commissioners, 5845 E. Flamingo Rd., Las Vegas, NV 89122 (KLAS-TV Ch. 8 Las Vegas)—1-w, lat. 35° 28' 15", long. 114° 55' 07".
- Searchlight**—K07OF, County of Clark, Clark Board of Commissioners, 5845 E. Flamingo Rd., Las Vegas, NV 89122 (KVBC Ch. 3 Las Vegas)—1-w, lat. 35° 28' 15", long. 114° 55' 07".
- Silver Peak**—K05BV, Silver Peak TV District, Box 786, Silver Peak, NV 89047 (KOLO-TV Ch. 8 Reno)—1-w, lat. 37° 42' 40", long. 117° 48' 12".
- ***Silver Peak**—K11NG, Silver Peak TV District, Box 786, Silver Peak, NV 89047 (KTVN Ch. 2 Reno)—1-w, lat. 37° 43' 40", long. 117° 22' 51".
- ***Silver Peak**—K130A, Silver Peak TV District, Box 786, Silver Peak, NV 89047 (KRNV Ch. 4 Reno)—1-w, lat. 37° 43' 40", long. 117° 22' 51".
- Silver Peak**—K63EY, Silver Peak TV District, Box 786, Silver Peak, NV 89047 (KNPB Ch. 5 Reno)—1-w, lat. 37° 43' 40", long. 117° 22' 51".
- Silver Peak**—K67FW, Clark County School District, 4210 Channel 10 Dr., Las Vegas, NV 89121—lat. 37° 43' 40", long. 117° 22' 51". Requests change of primary station to KAME-TV Ch. 21 Reno. Holds CP for change to 10-w. BPTT880617NQ.
- Silver Springs**—K29BN, Sarke Inc., Box 7220, 4925 Energy Way, Reno, NV 89502 (KTVN Ch. 2 Reno)—1-w, lat. 39° 29' 04", long. 119° 17' 59".
- Silver Springs**—K31BM, Lyon County, S. Main St., Yerington, NV 89444 (KRNV Ch. 4 Reno)—1-w, lat. 39° 29' 04", long. 119° 17' 59".
- Silver Springs**—K67ET, Ellis Communications Inc., 1180 Northmoor Ct., Atlanta, GA 30327 (KAME-TV Ch. 21 Reno)—100-w, lat. 39° 29' 04", long. 117° 59".
- Smith**—K10HQ, Lyon County, 34 Main St., Yerington, NV 89447 (KRNV Ch. 4 Reno)—lat. 38° 41' 08", long. 118° 06".
- Smith**—K12IT, Lyon County, 34 Main St., Yerington, NV 89447 (KTVN Ch. 2 Reno)—lat. 38° 41' 08", long. 118° 06".
- Smith**—K24CA, Smith Valley Rotary Club, Walker Community Box 37, Coleville, NV (KTVN Ch. 2 Reno)—5-w, lat. 38° 41' 06", long. 119° 11' 06".
- Smith**—K30BT, Smith Valley Rotary Club, Walker Community Box 37, Coleville, NV (KRNV Ch. 4 Reno)—10-w, lat. 38° 41' 08", long. 119° 11' 06".
- Smith & Smith Valley**—K05GD, Smith Valley Rotary Club, Walker Community Box 37, Coleville, CA (KOLO-TV Ch. 8 Reno)—10-w, lat. 38° 41' 08", long. 119° 11' 06".
- Smith Valley**—See K05GD, Smith.
- Smokey Valley**—K05CO, Smokey Valley TV District, Box 47, Round Mountain, NV 89045 (KOLO-TV Ch. 8 Reno)—10-w, lat. 38° 42' 30", long. 117° 04' 52".
- Smokey Valley**—K62AX, Regents University of New Mexico, Carver St., Round Mountain, NV 89045 (KTVN Ch. 2 Reno)—10-w, lat. 38° 39' 30", long. 117° 00' 50".
- Smokey Valley**—K64BA, Smokey Valley TV District, Box 47, Round Mountain, NV 89045—lat. 38° 39' 30", long. 117° 00' 50".
- Smokey Valley**—K66BJ, Smokey Valley TV District, Box 47, Round Mountain, NV 89045 (KRNV Ch. 4 Reno)—1-w, lat. 39° 30', long. 117° 00' 50".
- Smokey Valley & Hadley**—K09SM, Smokey Valley TV District, Box 12, Round Mountain, NV 89045 (KTVN Ch. 2 Reno)—10-w, lat. 38° 42' 53", long. 118° 04' 46". Note: Licensed as LPTV.
- Spanish Spring**—See K42DS, Walker Lake.
- Spanish Spring**—See K44DW, Walker Lake.

Spanish Spring—See K55BF, Walker ke.

Spanish Spring—See K61FJ, Walker ke.

Song Creek Mobile Home Park—K2MS, Elko TV District, Box 456, Elko, NV 89801 (KTVB Ch. 7 Boise, ID)—1-w, 40° 49' 16", long. 115° 42' 04".

Sr Valley—See K02KS, Ryndon.

Sr Valley—K04JR, Elko TV District, Box 6, Elko, NV 89801 (KTVB Ch. 7 Boise, ID)—10-w, lat. 41° 01' 20", long. 115° 11' 11".

Sr Valley—See K69GN, Elko.

Sad & Lawton—K49CK, Donald E. Sady, 900 Oneok Place, Tulsa, OK 74103 (KLO-TV Ch. 8 Reno)—100-w, lat. 39° 12", long. 119° 55' 52".

Sage Cabin Valley—See K09JC, Hot Creek Valley.

Tuscarora—K04HJ, Tuscarora TV, Box 1, Tuscarora, NV 89834 (KBCI-TV Ch. 2 Boise, ID)—10-w, lat. 41° 16' 33", long. 6° 04' 51".

Tuscarora—K13PC, Sarkes Tarzian Inc., Box 12, Tuscarora, NV 89834 (KTVN Ch. 2 Reno)—10-w, lat. 41° 16' 33", long. 6° 04' 51".

Line—K02EG, Lincoln County TV District, Box 216, Pioche, NV 89043 (KVBC Ch. 8 Las Vegas)—1-w, lat. 37° 59' 00", long. 114° 13' 20".

Line—K09FK, Lincoln County TV District, Box 216, Pioche, NV 89043 (KLAS-TV Ch. 8 Las Vegas)—1-w, lat. 37° 59' 00", long. 114° 13' 20".

Line—K110W, Lincoln County TV District, Box 216, Pioche, NV 89043 (KVVU-TV Ch. 5 Henderson-Las Vegas)—1-w, lat. 37° 59' 00", long. 114° 13' 20".

Line—K13LU, Lincoln County TV District, Box 216, Pioche, NV 89043 (KTVN Ch. 3 Las Vegas)—1-w, lat. 37° 59' 00", long. 114° 13' 20".

Line—K50DA, Lincoln County TV District, Box 216, Pioche, NV 89043 (KLVX Ch. 10 Las Vegas)—10-w, lat. 37° 59' 00", long. 114° 13' 20".

Valmy & Redhouse area—K63BH, Humboldt County TV Maintenance Board, Humboldt County Courthouse, Winnemucca, NV 89445 (KRNK Ch. 4 Reno)—100-w, lat. 40° 56' 24", long. 117° 23' 36".

Valmy & Redhouse area—K65BL, Humboldt County TV Maintenance Board, Humboldt County Courthouse, Winnemucca, NV 89445 (KOLU-TV Ch. 8 Reno)—100-w, lat. 40° 56' 24", long. 117° 23' 36".

Valmy & Redhouse area—K69CC, Humboldt County TV Maintenance Board, Humboldt County Courthouse, Winnemucca, NV 89445 (KTVN Ch. 2 Reno)—100-w, lat. 40° 56' 24", long. 117° 23' 36".

Verdi—K06GB, Washoe County TV Tax District, Box 177, Verdi, NV 89439 (KOLU-TV Ch. 8 Reno)—10-w, lat. 39° 34' 38", long. 119° 56' 19".

***Verdi**—K15CT, Channel 5 Public Bcstg. Inc., No. 106, U. of Nevada-Reno Education Bldg., Reno, NV 89557 (KNPB Ch. 5 Reno)—10-w, lat. 39° 34' 38", long. 119° 56' 19".

***Verdi**—K33ER, Washoe County TV Tax District, Box 177, Verdi, NV 89439—100-w, lat. 39° 34' 38", long. 119° 56' 19".

Verdi—K45DA, Channel 5 Public Bcstg. Inc., No. 106, U. of Nevada-Reno Education Bldg., Reno, NV 89557 (KNPB Ch. 5 Reno)—lat. 39° 34' 38", long. 119° 56' 19".

Verdi—K51DJ, Washoe County TV Tax District, Box 177, Verdi, NV 89439 (KRNK Ch. 4 Reno)—100-w, lat. 39° 34' 38", long. 119° 56' 19".

Victoria Mines—K08IY, White Pine Television District No. 1, Box 704, Ely, NV 89301 (KUTV Ch. 2 Salt Lake City, UT)—1-w, lat. 40° 19' 22", long. 114° 33' 39".

Victoria Mines—K10KL, White Pine Television District No. 1, Box 704, Ely, NV 89301 (KTVX Ch. 4 Salt Lake City, UT)—1-w, lat. 40° 19' 22", long. 114° 33' 39".

Victoria Mines—K12KO, White Pine Television District No. 1, Box 704, Ely, NV 89301 (KSL-TV Ch. 5 Salt Lake City, UT)—1-w, lat. 40° 19' 22", long. 114° 33' 39".

Virgin Valley—See K02FN, Mesquite.

Walker Lake—K38EH, Mineral TV District No. 1, Box 3126, Hawthorne, NV 89415 (KNPB Ch. 5 Reno)—1000-w, lat. 38° 35' 27", long. 118° 34' 28".

Walker Lake & Spanish Spring—K42DS, Mineral Television District, Box 400, Hawthorne, NV 89415 (KOLU-TV Ch. 8 Reno)—100-w, lat. 38° 36' 27", long. 118° 34' 28".

Walker Lake & Spanish Spring—K44DW, Mineral Television District, Box 400, Hawthorne, NV 89415 (KAME-TV Ch. 21 Reno)—100-w, lat. 38° 36' 27", long. 118° 34' 28".

Walker Lake & Spanish Spring—K55BF, Mineral Television District, Box 400, Hawthorne, NV 89415 (KRNK Ch. 4 Reno)—20-w, lat. 38° 31' 05", long. 118° 37' 56". Holds CP for change to lat. 38° 36' 27", long. 118° 34' 28". BPTT-930330GJ.

Walker Lake & Spanish Spring—K61FJ, Mineral Television District, Box 400, Hawthorne, NV 89415 (KTVN Ch. 2 Reno)—110-w, lat. 38° 31' 05", long. 118° 37' 56". Holds CP for change to lat. 38° 36' 27", long. 118° 34' 28". BPTT-930330GK.

Washoe Valley—See K12GW, Carson City.

Washoe Valley—See K52DN, Carson City.

Weed Heights—See K40DV, Yerington.

Weed Heights—K75BD, Lyon County, 34 S. Main St., Yerington, NV 89447 (KRNK Ch. 4 Reno)—20-w, lat. 38° 59' 15", long. 119° 14' 35".

Weed Heights—K78DB, Lyon County, 34 S. Main St., Yerington, NV 89447 (KTVN Ch. 2 Reno)—20-w, lat. 38° 59' 15", long. 119° 14' 35".

Wells—K08IO, Elko TV District, Box 456, Elko, NV 89801 (KTVN Ch. 2 Reno)—1-w, lat. 41° 07' 18", long. 114° 33' 57".

Wells, Metropolis & Clover Valley—K58BR, Elko TV District, Box 456, Elko, NV 89801 (KSTU Ch. 13 Salt Lake City, UT)—100-w, lat. 41° 11' 40", long. 114° 56' 36".

Winnemucca—K07KH, Sarkes Tarzian Inc., Box 7220, 4925 Energy Way, Reno, NV 89502 (KTVN Ch. 2 Reno)—1-w, lat. 41° 00' 31", long. 117° 46' 10".

Winnemucca—K45BJ, Humboldt County TV Maintenance Board, 25 W. 4th St., Winnemucca, NV 89445 (KTVB Ch. 7 Boise, ID)—100-w, lat. 41° 00' 38", long. 117° 45' 40".

Winnemucca—K47CH, Humboldt County TV Maintenance Board, 25 W. 4th St., Winnemucca, NV 89445 (KOLU-TV Ch. 8 Reno)—100-w, lat. 41° 00' 38", long. 117° 45' 40".

Winnemucca—K49BK, Humboldt County TV Maintenance Board, 25 W. 4th St., Winnemucca, NV 89445 (KBCI-TV Ch. 2 Boise, ID)—100-w, lat. 41° 00' 38", long. 117° 45' 40".

Winnemucca—K51BW, Humboldt County, 25 W. 4th St., Winnemucca, NV 89445 (KTVN Ch. 2 Reno)—100-w, lat. 41° 00' 38", long. 117° 45' 40".

***Winnemucca**—K53BG, Humboldt County TV Maintenance Board, 25 W. 4th St., Winnemucca, NV 89445 (WWOR-TV Ch. 9 New York, NY-Secaucus, NJ)—100-w, lat. 41° 00' 38", long. 117° 45' 40".

Winnemucca—K55CX, Humboldt County TV Maintenance Board, 25 W. 4th St., Winnemucca, NV 89445 (KRNK Ch. 4 Reno)—100-w, lat. 41° 00' 38", long. 117° 45' 40".

Winnemucca—K57CO, Humboldt County, 25 W. 4th St., Winnemucca, NV 89445—lat. 41° 00' 38", long. 117° 45' 40".

Winnemucca—See K59DS, Golconda.

Winnemucca—See K61DJ, Golconda.

Yerington—K06KC, Lyon County, 31 N. Main St., Yerington, NV 89447 (KOLU-TV Ch. 8 Reno)—10-w, lat. 38° 59' 15", long. 119° 14' 35".

Yerington—K13QS, Lyon County, 31 N. Main St., Yerington, NV 89447 (KRNK Ch. 4 Reno)—10-w, lat. 38° 59' 15", long. 119° 14' 35".

Yerington—K18BW, Lyon County, 31 N. Main St., Yerington, NV 89447 (KTVN Ch. 2 Reno)—10-w, lat. 38° 59' 15", long. 119° 14' 35".

Yerington, Weed Heights & Mason—K40DV, Lyon County, 31 N. Main St., Yerington, NV 89447 (KAME-TV Ch. 21 Reno)—lat. 38° 59' 15", long. 119° 14' 35".

YP Ranches—K09LX, Petan Co., Tuscarora, NV 89834 (KBCI-TV Ch. 2 Boise, ID)—5-w, lat. 41° 42' 46", long. 116° 10' 12".

YP Ranches—K13MU, Petan Co., Tuscarora, NV 89834 (KTVB Ch. 7 Boise, ID)—5-w, lat. 41° 42' 46", long. 116° 10' 12".

Zephyr Cove—See K58AO, Crystal Bay.

New Hampshire

Berlin—W27BL, WMUR-TV Inc., Box 9, Manchester, NH 03105 (WMUR-TV Ch. 9 Manchester)—300-w, lat. 44° 27' 30", long. 71° 10' 02".

Berlin—See W58BY, Conway.

Claremont—W10AC, Claremont TV Inc., 141 Hanover St., Claremont, NH 03743 (WMTW-TV Ch. 8 Portland-Poland Spring, ME)—1-w, lat. 43° 22' 48", long. 72° 22' 04".

Claremont—W12AF, Claremont TV Inc., 141 Hanover St., Claremont, NH 03743 (WCAX-TV Ch. 3 Burlington, VT)—1-w, lat. 43° 22' 48", long. 72° 22' 04".

***Conway & Berlin**—W58BY, Paxson Boston License Inc., 18401 U.S. Hwy. 19 N, Clearwater, FL 34624 (WGOT Ch. 60 Merrimack)—1000-w, lat. 44° 16' 13", long. 71° 18' 13".

Hanover—W15BK, University of New Hampshire, Box 1100, Durham, NH 03824 (WENH Ch. 11 Durham)—1000-w, lat. 43° 42' 30", long. 72° 09' 16".

Keene—W58BV, WNE-TV Inc., Box 1310, White River Junction, VT 05001 (WNE-TV Ch. 31 Hartford, VT-Hanover, NH)—1000-w, lat. 42° 55' 29", long. 72° 16' 42". Note: Licensed as LPTV.

Translators—New Hampshire

Littleton—W38CB, WMUR-TV Inc., Box 9, Manchester, NH 03105 (WMUR-TV Ch. 9 Manchester)—981-w, lat. 44° 09' 24", long. 71° 41' 57".

Pittsburg—W18BO, University of New Hampshire, Box 1100, Durham, NH 03824 (WENH Ch. 11 Durham)—400-w, lat. 44° 56' 50", long. 71° 20' 28".

New Jersey

***Atlantic City**—W34AF, Channel America LPTV Holdings Inc., Suite 804, 24 W. 57th St., New York, NY 10019—100-w, lat. 39° 21' 01", long. 74° 26' 55".

Belvidere—W55BS, New Jersey Public Bcstg. Authority, CN777, 1573 Parkside Ave., Trenton, NJ 08625 (WNJB Ch. 58 New Brunswick)—lat. 40° 46' 14", long. 75° 03' 52".

Hackettstown—W49BE, New Jersey Public Bcstg. Authority, CN777, 1573 Parkside Ave., Trenton, NJ 08625 (WNJB Ch. 58 New Brunswick)—694-w, lat. 40° 51' 07", long. 74° 52' 36". Note: Licensed as LPTV.

Mahwah—W44AS, New Jersey Public Bcstg. Authority, CN777, 1573 Parkside Ave., Trenton, NJ 08625 (WNJN Ch. 50 Montclair)—lat. 41° 05' 19", long. 74° 14' 08".

Morristown—W44AW, Zenon Reynarowych, 8008 Margaret Place, Glendale, NY 11385 (WLGJ Ch. 55 Riverhead, NY)—966-w, lat. 40° 47' 08", long. 74° 30' 41". Note: Licensed as LPTV.

Pittstown—W25BB, New Jersey Public Bcstg. Authority, CN777, 1573 Parkside Ave., Trenton, NJ 08625 (WNJT Ch. 52 Trenton)—lat. 40° 30' 37", long. 74° 57' 29".

***Point Pleasant**—W44BA, New Jersey Public Bcstg. Authority, CN777, 1573 Parkside Ave., Trenton, NJ 08625 (WNJT Ch. 52 Trenton)—1000-w, lat. 40° 10' 17", long. 74° 01' 39".

Sussex—W36AZ, New Jersey Public Bcstg. Authority, CN777, 1573 Parkside Ave., Trenton, NJ 08625 (WNJN Ch. 50 Montclair)—920-w, lat. 41° 08' 37", long. 74° 36' 24".

New Mexico

Abiquiu—K06ME, Abiquiu Valley TV Assn., Box 63, Abiquiu, NM 87501 (KRQE Ch. 13 Albuquerque)—1-w, lat. 36° 10' 52", long. 106° 20' 28".

Abiquiu—K11MH, Abiquiu Valley TV Assn., Box 63, Abiquiu, NM 87501 (KOAT-TV Ch. 7 Albuquerque)—1-w, lat. 36° 10' 52", long. 106° 20' 28".

Abiquiu rural area—K02HU, Abiquiu Valley TV Assn., Box 63, Abiquiu, NM 87501 (KNME-TV Ch. 5 Albuquerque)—1-w, lat. 36° 10' 52", long. 106° 20' 28".

Abiquiu rural area—K09LY, Abiquiu Valley TV Assn., Box 63, Abiquiu, NM 87501 (KOB-TV Ch. 4 Albuquerque)—1-w, lat. 36° 10' 52", long. 106° 20' 28".

Alamogordo—K29BD, Prime Time Christian Bcstg. Inc., Box 7708, Midland, TX 79708 (KRVP Ch. 27 Roswell)—100-w, lat. 32° 49' 47", long. 105° 53' 12". Note: Licensed as LPTV.

Alamogordo—K36CK, KDBC-TV Ltd. Partnership, Box 1799, El Paso, TX 79999 (KDBC-TV Ch. 4 El Paso, TX)—100-w, lat. 32° 49' 45", long. 105° 53' 15".

Alamogordo—K40BP, NPG of Texas L.P., Box 29, 825 Edmond St., St. Joseph, MO 64502 (KVIA-TV Ch. 7 El Paso, TX)—100-w, lat. 32° 49' 47", long. 105° 53' 15".

Alamogordo—K53BM, KGSW-TV Inc., 1377 University Blvd. NE, Albuquerque, NM 87102 (KASA-TV Ch. 2 Santa Fe-Albuquerque)—100-w, lat. 32° 49' 45", long. 105° 52' 14". Note: Licensed as LPTV.

Alamogordo—K63CD, Sara Diaz Warren, 6200 Valeria, El Paso, TX (KFOX-TV Ch. 14 El Paso, TX)—1-w, lat. 32° 49' 45", long. 105° 52' 14". Note: Licensed as LPTV.

Alamogordo—K69AC, Alamogordo Evening Lions Club, Alamogordo, NM (KOB-TV Ch. 4 Albuquerque; KOBR Ch. 8 Roswell)—100-w, lat. 32° 49' 44", long. 105° 53' 11".

Alamogordo & Holloman AFB—K34CR, Pulitzer Bcstg. Co., 27th & Douglas Sts., Omaha, NE 68131 (KOAT-TV Ch. 7 Albuquerque)—1180-w, lat. 32° 49' 45", long. 105° 53' 15".

Alamogordo & Holloman AFB—K59AB, New Mexico Bcstg. Co. Inc., 13 Broadcast Plaza SW, Albuquerque, NM 87104 (KBIM-TV Ch. 10 Roswell)—100-w, lat. 32° 49' 47", long. 105° 53' 12".

Alamogordo & Holloman AFB—K75CQ, Glyn Wyler & Karl O. Wyler Sr. Foundation, 801 N. Oregon St., El Paso, TX 79902—100-w, lat. 32° 49' 45", long. 105° 53' 15".

Alamogordo, Holloman AFB & Tularosa—K67AX, Regents of New Mexico State U., Box 30001, Dept. TV 22, Las Cruces, NM 88003-0001 (KRWG-TV Ch. 22 Las Cruces)—100-w, lat. 32° 49' 47", long. 105° 53' 13".

Albuquerque—K48AM, Univision Station Group Inc., 12th Floor, 605 3rd Ave., New York, NY 10158 (KLUZ-TV Ch. 41 Albuquerque)—1000-w, lat. 35° 12' 41", long. 106° 26' 56".

Alma—See K05JB, Glenwood.

Alma, Glenwood, Mule Creek area & Pleasanton—K02DE, Glenwood TV Club, Box 68, Glenwood, NM 88039 (KOAT-TV Ch. 7 Albuquerque)—10-w, lat. 33° 18' 14", long. 108° 56' 00". Note: Licensed as LPTV.

Alma, Glenwood, Mule Creek area & Pleasanton—K08GC, Glenwood TV Club, Box 68, Glenwood, NM 88039 (KVOA-TV Ch. 4 Tucson, AZ)—10-w, lat. 33° 18' 14", long. 108° 56' 00".

Amalia—K06KL, Amalia TV Translator Assn., Box 27, Costilla, NM 87524 (KNME-TV Ch. 5 Albuquerque)—1-w, lat. 36° 55' 20", long. 105° 25' 15".

Amalia—K08IM, Amalia TV Translator Assn., Box 27, Costilla, NM 87524 (KOB-TV Ch. 4 Albuquerque)—1-w, lat. 36° 55' 20", long. 105° 25' 15".

Amalia—K10JL, Amalia TV Translator Assn., Box 27, Costilla, NM 87524 (KOAT-TV Ch. 7 Albuquerque)—1-w, lat. 36° 55' 20", long. 105° 25' 15".

Amalia—K12KB, Amalia TV Translator Assn., Box 27, Costilla, NM 87524 (KRQE Ch. 13 Albuquerque)—1-w, lat. 36° 55' 20", long. 105° 25' 15".

Animas & Cotton City—K02JK, Hidalgo County Commissioners, 300 S. Shakespeare St., Lordsburg, NM (KGUN Ch. 9 Tucson, AZ)—10-w, lat. 32° 14' 54", long. 108° 59' 27".

Animas & Cotton City—K07PL, Hidalgo County Commissioners, 300 S. Shakespeare St., Lordsburg, NM 88045 (KOLD-TV Ch. 13 Tucson, AZ)—10-w, lat. 32° 14' 54", long. 108° 59' 27".

Animas & Cotton City—K11ON, Hidalgo County Commissioners, 300 S. Shakespeare St., Lordsburg, NM 88045 (KVOA-TV Ch. 4 Tucson, AZ)—10-w, lat. 32° 14' 54", long. 108° 59' 27".

Antonito—K51DM, Son Bcstg. Inc., Box 4338, Albuquerque, NM 87106 (KCHF Ch. 11 Santa Fe)—100-w, lat. 36° 51' 35", long. 106° 01' 09".

Arenas—See K07EB, Pinos Altos.

Arenas—See K11DU, Pinos Altos.

Arenas Valley—See K07EB, Pinos Altos.

Aztec—K08FR, New Mexico Bcstg. Co. Inc., 13 Broadcast Plaza SW, Albuquerque, NM 87104 (KRQE Ch. 13 Albuquerque)—10-w, lat. 36° 46' 20", long. 108° 01' 42".

Aztec—K38DA, Regents of the U. of New Mexico, 13 Broadcast Plaza, Albuquerque, NM 87104 (KNME-TV Ch. 5 Albuquerque)—20-w, lat. 36° 48' 42", long. 107° 53' 48".

Aztec & Cedar Hill—K10CG, KOAT-TV Inc., 3801 Carlisle Blvd. NE, Albuquerque, NM 87107 (KOAT-TV Ch. 7 Albuquerque)—10-w, lat. 36° 46' 20", long. 108° 01' 42".

Berino—See K16DJ, Hill.

Bingham & Carrizozo—K62BC, I of U. of New Mexico and Board of Education of the City of Albuquerque, 11 University NE, Albuquerque, NM 802 (KNME-TV Ch. 5 Albuquerque)—1-w, lat. 33° 49' 15", long. 106° 14' 42".

Black Lake—K06MS, Black Lake TV Assn. Inc., Box 6, Angel Fire, NM 87710 (KOB-TV Ch. 4 Albuquerque)—1-w, lat. 36° 14", long. 105° 18' 04".

Black Lake—K08LA, Black Lake TV Assn. Inc., Box 6, Angel Fire, NM 87710 (KOB-TV Ch. 13 Albuquerque)—1-w, lat. 36° 14", long. 105° 18' 04".

Blanco & Bloomfield—K07IY, San Juan Non-Profit TV Assn., Box 444, Farmington, NM 87401 (KOB-TV Ch. 4 Albuquerque)—1-w, lat. 36° 41' 03", long. 107° 51' 29".

Blanco & Bloomfield—K09JJ, KOAT-TV Inc., 3801 Carlisle Blvd. NE, Albuquerque, NM 87107 (KOAT-TV Ch. 7 Albuquerque)—1-w, lat. 36° 41' 03", long. 107° 51' 29".

Blanco & Bloomfield—K11JO, New Mexico Bcstg. Co. Inc., 13 Broadcast Plaza SW, Albuquerque, NM 87104 (KOB-TV Ch. 13 Albuquerque)—1-w, lat. 36° 41' 03", long. 107° 51' 29".

Bloomfield—See K07IY, Blanco.

Bloomfield—See K09JJ, Blanco.

Bloomfield—See K11JO, Blanco.

Bloomfield Bay—See K62CR, Farmington.

Bloomfield Bay—See K83AT, Farmington.

Bloomfield Hwy., Farmington & Hufano—K57EB, KOB-TV Inc., 4 Broadcast Plaza SW, Albuquerque, NM 87104 (KOB-TV Ch. 4 Albuquerque)—10-w, lat. 36° 33", long. 107° 50' 39".

Brazos—See K09KJ, Tierra Amarillo.

Buena Vista—K10LE, Buena Vista Translator Corp., General Delivery, Buena Vista, NM 87712 (KOB-TV Ch. 4 Albuquerque)—1-w, lat. 35° 53' 55", long. 105° 15' 37".

Buena Vista—K12LQ, Buena Vista Translator Corp., General Delivery, Buena Vista, NM (KOAT-TV Ch. 7 Albuquerque)—1-w, lat. 35° 53' 55", long. 105° 15' 37".

Caballo—K31DR, Journal Bcstg. of New Mexico Inc., 1377 University Blvd. NE, Albuquerque, NM 87102 (KASA-TV Ch. Santa Fe-Albuquerque)—100-w, lat. 32° 58' 16", long. 107° 13' 23".

***Caballo**—K49CZ, KOAT-TV Inc., 3801 Carlisle Blvd. NE, Albuquerque, NM 87107 (KOAT-TV Ch. 7 Albuquerque)—1000-w, lat. 32° 58' 17", long. 107° 13' 25".

- Alamo**—K67BG, New Mexico Bcstg. Co., 13 Broadcast Plaza SW, Albuquerque, NM 87104 (KBIM-TV Ch. 10 Roswell)—10-w, lat. 32° 58' 16", long. 107° 23".
- Alamogordo**—See K58AH, Ruidoso.
- Alamogordo & Ruidoso**—K53BN, KOB-TV, 4 Broadcast Plaza SW, Albuquerque, NM 87114 (KOB-TV Ch. 4 Albuquerque)—33° 24' 14", long. 105° 46' 55".
- Alamogordo & Ruidoso**—K55AC, Journal Bcstg. of New Mexico Inc., 1377 University Blvd. NE, Albuquerque, NM 87102 (KASA-TV Ch. 2 Santa Fe-Albuquerque)—10-w, lat. 33° 24' 14", long. 105° 46' 55".
- Alamogordo & Ruidoso**—K64AS, Apache Tribe of Mescalero, Mescalero, NM 88340 (KOB-TV Ch. 4 Albuquerque)—10-w, lat. 33° 22' 21", long. 105° 44' 54".
- Alamogordo & Des Moines**—K42CH, Sierra Grande TV Cooperative Inc., Rte. 3, Des Moines, NM 88148 (KAMR-TV Ch. 4 Amallo, TX)—20-w, lat. 36° 42' 19", long. 103° 52' 38". Note: Licensed as LPTV.
- Alamogordo & Des Moines**—K44CG, Sierra Grande TV Cooperative Inc., Rte. 3, Des Moines, NM 88148—lat. 36° 42' 19", long. 103° 52' 38".
- Alamogordo & Des Moines**—K46BY, Sierra Grande TV Cooperative Inc., Rte. 3, Des Moines, NM 88148 (KFDA-TV Ch. 10 Amallo, TX)—20-w, lat. 36° 42' 19", long. 103° 52' 38".
- Alamogordo & Des Moines**—K50DY, Sierra Grande TV Cooperative Inc., Rte. 3, Des Moines, NM 88148 (KCIT Ch. 14 Amarillo, TX)—100-w, lat. 36° 42' 19", long. 103° 52' 38".
- Alamogordo & Des Moines**—K54BN, Regents of U. of New Mexico and Board of Education of the City of Albuquerque, 1130 University NE, Albuquerque, NM 87102 (KNME-TV Ch. 5 Albuquerque)—100-w, lat. 36° 42' 19", long. 103° 52' 35".
- Alamogordo & Des Moines**—K62AR, Sierra Grande TV Cooperative Inc., Rte. 3, Des Moines, NM 88148 (KOAT-TV Ch. 7 Albuquerque)—100-w, lat. 36° 42' 19", long. 103° 52' 38".
- Alamogordo**—K31BX, Journal Bcstg. of New Mexico Inc., 1377 University Blvd. NE, Albuquerque, NM 87102 (KASA-TV Ch. 2 Santa Fe-Albuquerque)—1000-w, lat. 32° 58' 16", long. 104° 12' 46". Note: Licensed as LPTV.
- Alamogordo**—K57FI, KOB-TV Inc., 4 Broadcast Plaza SW, Albuquerque, NM 87104 (KOB-TV Ch. 8 Roswell)—100-w, lat. 32° 58' 17", long. 104° 16' 42".
- Alamogordo**—K63CK, Prime Time Christian Bcstg. Inc., Box 7708, Midland, TX 79708 (KRPV Ch. 27 Roswell)—100-w, lat. 32° 58' 15", long. 104° 14' 24". Note: Licensed as LPTV.
- Carlsbad**—K67FF, Regents of Eastern New Mexico U., KENW, Eastern New Mexico U., Portales, NM 88130 (KENW Ch. 3 Portales)—100-w, lat. 32° 26' 17", long. 104° 16' 42".
- Carrizozo**—K43BT, KOAT-TV Inc., 3801 Carlisle Blvd. NE, Albuquerque, NM 87107 (KOAT-TV Ch. 7 Albuquerque)—100-w, lat. 33° 24' 14", long. 105° 46' 55".
- Carrizozo**—K51CN, KOB-TV Inc., 4 Broadcast Plaza SW, Albuquerque, NM 87104 (KOB-TV Ch. 4 Albuquerque)—100-w, lat. 33° 25' 46", long. 105° 59' 17".
- Carrizozo**—See K62BC, Bingham.
- Carrizozo Indian Community & Mud Canyon**—K110D, New Mexico Bcstg. Co. Inc., Box 249, Albuquerque, NM 87103 (KRQE Ch. 13 Albuquerque)—1-w, lat. 33° 22' 45", long. 105° 48' 31".
- Carrizozo, Oscura & Three Rivers**—K57CF, New Mexico Bcstg. Co. Inc., Box 249, Albuquerque, NM 87103 (KRQE Ch. 13 Albuquerque)—100-w, lat. 33° 49' 15", long. 106° 14' 42".
- Cebolla**—K56EH, Cebolla TV Booster's Assn., Box 156, Cebolla, NM 87518—1-w, lat. 36° 31' 56", long. 106° 28' 34".
- Cebolla**—K61FA, Cebolla TV Booster's Assn., Box 156, Cebolla, NM 87518 (KOAT-TV Ch. 7 Albuquerque)—10-w, lat. 36° 31' 59", long. 106° 28' 33".
- Cedar Canyon & South Fork**—K67BD, Apache Tribe of Mescalero, Mescalero, NM 88340 (KOB-TV Ch. 4 Albuquerque)—1-w, lat. 33° 24' 15", long. 105° 46' 51".
- Cedar Hill**—See K10CG, Aztec.
- Central**—See K07EB, Pinos Altos.
- Chama**—See K09KJ, Tierra Amarillo.
- Chama**—K44DD, New Mexico Bcstg. Co. Inc., 13 Broadcast Plaza SW, Albuquerque, NM 87104 (KRQE Ch. 13 Albuquerque)—100-w, lat. 36° 53' 59", long. 106° 36' 04".
- Chama**—See K60DD, Brazos.
- Chama**—K69CH, Regents of U. of New Mexico and Board of Education of the City of Albuquerque, 1130 University NE, Albuquerque, NM 87102 (KNME-TV Ch. 5 Albuquerque)—10-w, lat. 36° 53' 58", long. 106° 36' 05".
- Cimarron**—K60AA, Regents of U. of New Mexico & Board of Education of the City of Albuquerque, 1130 University Blvd. NE, Albuquerque, NM 87102 (KNME-TV Ch. 5 Albuquerque)—20-w, lat. 36° 33' 36", long. 105° 11' 40".
- Cliff**—K16DM, Cliff Gila TV Assn., Box 134, Cliff, NM 88028 (KASA-TV Ch. 2 Santa Fe)—10-w, lat. 32° 56' 46", long. 108° 42' 30".
- Cliff & Gila**—K02KG, Regents of New Mexico State U., Box 30001, Dept. TV 22, Las Cruces, NM 88003-0001 (KRWG-TV Ch. 22 Las Cruces)—10-w, lat. 32° 56' 46", long. 108° 42' 30".
- Cliff & Gila**—K04LP, Cliff-Gila TV Club, Box 67, Gila, NM 88038 (KVOA-TV Ch. 4 Tucson, AZ)—10-w, lat. 32° 56' 46", long. 108° 42' 30".
- Cliff & Gila**—K07AS, Cliff-Gila TV Club, Box 67, Gila, NM 88038 (KOLD-TV Ch. 13 Tucson, AZ; KRQE Ch. 13 Albuquerque)—1-w, lat. 32° 56' 46", long. 108° 42' 30". Requests CP to change city of license to Cliff. BPTV-JF0415BK.
- Cliff & Gila**—K09IG, Cliff-Gila TV Club, Box 67, Gila, NM 88038 (KOAT-TV Ch. 7 Albuquerque)—1-w, lat. 32° 56' 46", long. 108° 42' 30".
- Clovis**—K26CD, KFDA-TV Inc., Box 1400, Amarillo, TX 79189 (KFDA-TV Ch. 10 Amarillo, TX)—1000-w, lat. 34° 26' 25", long. 103° 12' 37".
- Clovis**—K45BF, KAMR Ltd., 200 N. Polk, Amarillo, TX 79189 (KAMR-TV Ch. 4 Amarillo, TX)—1000-w, lat. 34° 26' 25", long. 103° 12' 37". Note: Licensed as LPTV.
- Clovis**—K47DH, WBG License Co. L.L.C., Suite 702, 405 Park Ave., New York, NY 10022 (KCIT Ch. 14 Amarillo, TX)—1000-w, lat. 34° 26' 25", long. 103° 12' 37".
- Clovis**—K49BY, New Mexico Bcstg. Co. Inc., Box 249, Albuquerque, NM 87103 (KBIM-TV Ch. 10 Roswell)—1000-w, lat. 34° 26' 25", long. 103° 12' 37".
- Clovis**—K51DX, Eastern New Mexico University, 15th & Ave. O, Portales, NM 88130 (KENW Ch. 3 Portales)—1000-w, lat. 34° 26' 25", long. 103° 12' 33".
- Clovis**—K55AM, Clovis Evening Lions Club, Box 751, Clovis, NM 88101 (KOBTV Ch. 8 Roswell)—100-w, lat. 34° 26' 25", long. 103° 12' 33".
- Clovis**—K65BT, Prime Time Christian Bcstg. Inc., Box 7708, Midland, TX 79708 (KBIM-TV Ch. 10 Roswell; KRPV Ch. 27 Roswell)—100-w, lat. 34° 26' 25", long. 103° 12' 33".
- Clovis, NM & Farwell, TX**—K43BU, Marsh Media Inc., One Broadcast Center, Amarillo, TX 79101 (KVII-TV Ch. 7 Amarillo, TX)—1000-w, lat. 34° 26' 25", long. 103° 12' 37".
- Colfax**—See K52DL, Raton.
- Colfax**—K57AB, KOB-TV Inc., 4 Broadcast Plaza SW, Albuquerque, NM 87104 (KOB-TV Ch. 4 Albuquerque)—20-w, lat. 36° 33' 36", long. 105° 11' 40".
- Colfax**—K69AE, New Mexico Bcstg. Co. Inc., 13 Broadcast Plaza SW, Albuquerque, NM 87104 (KRQE Ch. 13 Albuquerque)—20-w, lat. 36° 33' 36", long. 105° 11' 40".
- Colfax, Red River & Eagle Nest**—K66AE, KOAT-TV Inc., 3801 Carlisle Blvd. NE, Albuquerque, NM 87107 (KOAT-TV Ch. 7 Albuquerque)—20-w, lat. 36° 33' 36", long. 105° 11' 40".
- Conchas Dam**—K02OE, Conchas Television Assn., Box 961, Conchas Dam, NM 88416 (KNME-TV Ch. 5 Albuquerque)—1-w, lat. 35° 16' 11", long. 104° 13' 19".
- Conchas Dam**—K16DN, Conchas Television Assn., Box 961, Conchas Dam, NM 88416 (KASA-TV Ch. 2 Santa Fe-Albuquerque)—10-w, lat. 35° 16' 11", long. 104° 13' 19".
- Conchas Dam & Garita**—K09IA, Conchas Dam TV Assn., Box 961, Conchas Dam, NM 88416 (KOB-TV Ch. 4 Albuquerque)—1-w, lat. 35° 15' 48", long. 104° 13' 36".
- Conchas Dam & Garita**—K11JD, Conchas Dam TV Assn., Box 961, Conchas Dam, NM 88416 (KOAT-TV Ch. 7 Albuquerque)—1-w, lat. 35° 15' 48", long. 104° 13' 36".
- Conchas Dam, FAA Radar Station & Garita**—K06JB, Conchas Dam TV Assn., Box 961, Conchas Dam, NM 88416 (KRQE Ch. 13 Albuquerque)—5-w, lat. 35° 15' 48", long. 104° 13' 36".
- Cotton City**—See K02JK, Animas.
- Cotton City**—See K07PL, Animas.
- Cotton City**—See K110N, Animas.
- Coyote**—K02IR, Coyote TV Translator Co., Box 7, Coyote, NM 87012 (KRQE Ch. 13 Albuquerque)—1-w, lat. 36° 13' 30", long. 106° 41' 15".
- Coyote**—K09NT, Coyote TV Translator Co., Box 7, Coyote, NM 87012 (KOB-TV Ch. 4 Albuquerque)—1-w, lat. 36° 13' 30", long. 106° 41' 15".
- Coyote**—K11NY, Coyote TV Translator Co., Box 7, Coyote, NM 87012 (KOAT-TV Ch. 7 Albuquerque)—1-w, lat. 36° 13' 30", long. 106° 41' 15".
- Coyote Canyon**—K47DI, New Mexico Bcstg. Co. Inc., 13 Broadcast Plaza SW, Albuquerque, NM 87104 (KRQE Ch. 13 Albuquerque)—lat. 35° 54' 30", long. 108° 46' 28".
- Coyote Canyon School**—See K09NA, Sheep Springs.
- Crownpoint**—K11II, Gallup McKinley County Schools, 700 S. Boardman, Gallup, NM 87301 (KNME-TV Ch. 5 Albuquerque)—1-w, lat. 35° 40' 48", long. 108° 08' 54".
- Crownpoint**—K65FJ, Pulitzer Bcstg. Co., Box TV 4, Greenville, SC 29602 (KOAT-TV Ch. 7 Albuquerque)—10-w, lat. 35° 40' 52", long. 108° 08' 53".

Translators—New Mexico

- Crownpoint**—K67FP, New Mexico Bcstg. Co. Inc., 13 Broadcast Plaza SW, Albuquerque, NM 87103 (KRQE Ch. 13 Albuquerque)—10-w, lat. 35° 40' 53", long. 108° 08' 53".
- Deming**—K51DS, KOAT-TV Inc., Box 25982, Albuquerque, NM 87125 (KOAT-TV Ch. 7 Albuquerque)—100-w, lat. 32° 12' 00", long. 107° 36' 35".
- Deming**—K55BT, NPG of Texas L.P., Box 29, 825 Edmond St., St. Joseph, MO 64502 (KVIA-TV Ch. 7 El Paso, TX)—100-w, lat. 32° 11' 40", long. 107° 36' 29".
- *Deming**—K60EH, Journal Bcstg. of New Mexico Inc., 1377 University Blvd. NE, Albuquerque, NM 87102 (KASA-TV Ch. 2 Santa Fe-Albuquerque)—100-w, lat. 32° 11' 40", long. 107° 36' 29".
- Deming & areas northeast & south**—K57AW, New Mexico Bcstg. Co. Inc., 13 Broadcast Plaza SW, Albuquerque, NM 87104 (KRQE Ch. 13 Albuquerque)—1000-w, lat. 32° 11' 40", long. 107° 36' 29".
- Des Moines**—See K42CH, Capulin.
- Des Moines**—See K44CG, Capulin.
- Des Moines**—See K46BY, Capulin.
- Des Moines**—See K50DY, Capulin.
- Des Moines**—See K54BN, Capulin.
- Des Moines**—See K62AR, Capulin.
- Dezza Bluff**—See K09NA, Sheep Springs.
- Dixon**—See K09LN, Rinconada.
- Dixon**—See K11KQ, Rinconada.
- Dona Ana**—See K16DJ, Hill.
- Dora**—K24DU, Marsh Media Inc., 1 Broadcast Center, Amarillo, TX 79101 (KVII-TV Ch. 7 Amarillo, TX)—1000-w, lat. 33° 51' 30", long. 103° 19' 30".
- Dora**—K67CS, Marsh Media Inc., 1 Broadcast Center, Amarillo, TX 79101 (KFDA-TV Ch. 10 Amarillo, TX)—100-w, lat. 33° 51' 52", long. 103° 19' 59".
- Dora**—K69CQ, New Mexico Bcstg. Co. Inc., 13 Broadcast Plaza SW, Albuquerque, NM 87104 (KBIM-TV Ch. 10 Roswell)—100-w, lat. 33° 54' 15", long. 103° 30' 41".
- *Dulce & Lumberton**—K26EP, New Mexico Bcstg. Co. Inc., 13 Broadcast Plaza SW, Albuquerque, NM 87103 (KRQE Ch. 13 Albuquerque)—20-w, lat. 36° 59' 00", long. 105° 58' 11".
- *Dulce & Lumberton**—K28ER, Pulitzer Broadcasting Co., Box 25982, Albuquerque, NM 88125 (KOAT-TV Ch. 7 Albuquerque)—20-w, lat. 36° 59' 00", long. 106° 58' 11".
- *Dulce & Lumberton**—K30EK, KOB-TV Inc., 4 Broadcast Plaza SW, Albuquerque, NM 87114 (KOB-TV Ch. 12 Farmington)—20-w, lat. 36° 59' 00", long. 106° 58' 11".
- Eagle Nest**—K38EC, New Mexico Bcstg. Co. Inc., 13 Broadcast Plaza, Albuquerque, NM 87104 (KRQE Ch. 13 Albuquerque)—100-w, lat. 36° 33' 36", long. 105° 11' 40".
- Eagle Nest**—K48AX, Eagle Nest TV Assn., Box 372, Angel Fire, NM 87710—100-w, lat. 36° 38' 28", long. 105° 13' 48".
- Eagle Nest**—K53ET, Eagle Nest TV Assn., Box 372, Angel Fire, NM 87710 (KASA-TV Ch. 2 Santa Fe-Albuquerque)—20-w, lat. 36° 37' 39", long. 105° 13' 41".
- Eagle Nest**—See K66AE, Colfax.
- Eagle Nest & Moreno Valley**—K63AX, Regents of U. of New Mexico and Board of Education of the City of Albuquerque, 1130 University NE, Albuquerque, NM 87102 (KNME-TV Ch. 5 Albuquerque)—20-w, lat. 36° 37' 39", long. 105° 13' 41".
- Eagle Nest & rural area**—K09AK, Eagle Nest TV Assn., Box 372, Angel Fire, NM 87710 (KOAT-TV Ch. 7 Albuquerque)—1-w, lat. 36° 38' 28", long. 105° 13' 48".
- Eagle Nest & rural area**—K35BZ, Eagle Nest TV Assn., Box 372, Angel Fire, NM 87710 (KRQE Ch. 13 Albuquerque)—100-w, lat. 36° 38' 28", long. 105° 13' 48".
- El Morro**—K09KB, Ramah TV Assn., Box 64, Ramah, NM 87320 (KOAT-TV Ch. 7 Albuquerque)—1-w, lat. 35° 02' 28", long. 108° 19' 00".
- Elida**—K36DQ, Prime Time Christian Bcstg. Inc., Box 7708, Midland, TX 79708 (KRPV Ch. 27 Roswell)—100-w, lat. 33° 51' 25", long. 103° 44' 56".
- Embudo**—See K09LN, Rinconada.
- Embudo**—See K11KQ, Rinconada.
- Espanola**—See K26DU, Santa Fe.
- *Espanola**—K39EJ, Journal Bcstg. of New Mexico Inc., Box 901, La Grande, OR 97850 (KTVB Ch. 7 Boise, ID)—20-w, lat. 45° 26' 23", long. 117° 53' 59".
- Espanola Valley**—See K26DU, Santa Fe.
- FAA Radar Station**—See K06JB, Conchas Dam.
- Farley & rural area**—K11GL, Farley TV Club, Star Rte., Springer, NM 87747 (KOB-TV Ch. 4 Albuquerque)—1-w, lat. 36° 25' 48", long. 104° 09' 24".
- *Farmington**—K19CM, KOAT-TV Inc., Box 25982, Albuquerque, NM 87125 (KOAT-TV Ch. 7 Albuquerque)—100-w, lat. 36° 41' 48", long. 108° 10' 39".
- Farmington**—K21AX, New Mexico Bcstg. Co. Inc., 13 Broadcast Plaza SW, Albuquerque, NM 87104 (KRQE Ch. 13 Albuquerque)—100-w, lat. 36° 41' 48", long. 108° 10' 39".
- *Farmington**—K23BT, New Mexico Bcstg. Co. Inc., Box 1294, Albuquerque, NM 87103 (KREZ-TV Ch. 6 Durango, CO)—1000-w, lat. 36° 40' 16", long. 108° 13' 54".
- Farmington**—K43AI, Regents of U. of New Mexico & Board of Education of the City of Albuquerque, 1130 University Blvd. NE, Albuquerque, NM 87102 (KNME-TV Ch. 5 Albuquerque)—100-w, lat. 36° 41' 48", long. 108° 10' 39". Note: Licensed as LPTV.
- Farmington**—K55DW, Journal Bcstg. of New Mexico Inc., 1377 University Blvd. NE, Albuquerque, NM 87102 (KASA-TV Ch. 2 Santa Fe-Albuquerque)—1000-w, lat. 36° 41' 48", long. 108° 10' 39". Note: Licensed as LPTV.
- Farmington**—See K57EB, Bloomfield Hwy.
- *Farmington**—K60DR, Regents of U. of New Mexico & Board of Education of the City of Albuquerque, 1130 University Blvd. NE, Albuquerque, NM 87102 (KNME-TV Ch. 5 Albuquerque)—20-w, lat. 36° 24' 56", long. 107° 50' 40".
- Farmington**—K70CT, San Juan Non-Profit TV Assn., Box 444, Farmington, NM 87401 (KOB-TV Ch. 4 Albuquerque)—100-w, lat. 36° 41' 48", long. 108° 10' 39".
- Farmington, Bloomfield Bay & Huerfano**—K62CR, KOAT-TV Inc., 3801 Carlisle Blvd. NE, Albuquerque, NM 87107 (KOAT-TV Ch. 7 Albuquerque)—10-w, lat. 36° 25' 33", long. 107° 50' 39".
- Farmington, Bloomfield Bay & Huerfano**—K83AT, New Mexico Bcstg. Co. Inc., 13 Broadcast Plaza SW, Albuquerque, NM 87104 (KRQE Ch. 13 Albuquerque)—10-w, lat. 36° 26' 09", long. 107° 50' 39".
- Fierro**—See K07EB, Pinos Altos.
- Forrest & McAllister**—K52CR, KOAT-TV Inc., 3801 Carlisle Blvd. NE, Albuquerque, NM 87107 (KOAT-TV Ch. 7 Albuquerque)—100-w, lat. 34° 50' 32", long. 103° 42' 44".
- Forrest & McAllister**—K61AF, Clovis Evening Lions Club, Box 751, Clovis, NM 88101 (KOB-TV Ch. 4 Albuquerque)—100-w, lat. 34° 50' 45", long. 103° 42' 35".
- Forrest & McAllister**—K65CB, Regents of Eastern New Mexico U., KENW, Eastern New Mexico U., Portales, NM 88130 (KENW Ch. 3 Portales)—100-w, lat. 34° 49' 54", long. 103° 43' 58".
- Fort Bayard**—See K11DU, Pinos Altos.
- Fort Bayard, Santa Rita & Ives City**—K02ES, KDBC-TV Ltd. Partnership, Box 1799, El Paso, TX 79999 (K32-TV Ch. 4 El Paso, TX)—10-w, lat. 32° 14' 49", long. 108° 14' 18".
- Fort Sumner**—K13IL, Fort Sumner Chamber of Commerce, Box 49, Fort Sumner, NM (KOAT-TV Ch. 7 Albuquerque)—100-w, lat. 34° 35' 21", long. 104° 21' 14".
- Fort Wingate & Indian Vill**—K61BA, Regents of U. of New Mexico & Board of Education of the City of Albuquerque, 1130 University NE, Albuquerque, NM 87102 (KNME-TV Ch. 5 Albuquerque)—100-w, lat. 35° 27' 59", long. 108° 14' 25".
- Gallina**—K61BS, Gallina-Capulin TV Assn., Box 151, Gallina, NM 87017 (KOB-TV Ch. 4 Albuquerque)—20-w, lat. 36° 13' 14", long. 106° 45' 42".
- Gallina**—K63BU, Gallina-Capulin TV Assn., Box 151, Gallina, NM 87017 (KNME-TV Ch. 5 Albuquerque)—100-w, lat. 36° 13' 14", long. 106° 45' 42".
- Gallina**—K65CF, Gallina-Capulin TV Assn., Box 151, Gallina, NM 87017 (KOAT-TV Ch. 7 Albuquerque; KOCO-TV Ch. 5 Oklahoma City, OK)—20-w, lat. 36° 13' 14", long. 106° 45' 42".
- Gallina**—K67CE, Gallina-Capulin TV Assn., Box 151, Gallina, NM 87017 (KRQE Ch. 13 Albuquerque)—20-w, lat. 36° 13' 14", long. 106° 45' 42".
- Gallup**—K06IS, KOB-TV Inc., 4 Broadcast Plaza SW, Albuquerque, NM 87104 (KOB-TV Ch. 4 Albuquerque)—100-w, lat. 35° 54' 36", long. 108° 46' 33".
- Gallup**—K08IJ, KOAT-TV Inc., 3801 Carlisle Blvd. NE, Albuquerque, NM 87107 (KOAT-TV Ch. 7 Albuquerque)—100-w, lat. 35° 54' 34", long. 108° 46' 27".
- Gallup**—K10IR, Four States TV Inc. 1973, Box 35, Gallup, NM 87301 (KRQE Ch. 13 Albuquerque)—100-w, lat. 35° 36' 13", long. 108° 40' 45".
- Gallup**—K63BD, Regents of U. of New Mexico and Board of Education of the City of Albuquerque, 1130 University NE, Albuquerque, NM 87102 (KNME-TV Ch. 5 Albuquerque)—100-w, lat. 35° 32' 04", long. 108° 44' 26".
- Gallup**—K65BH, City of Gallup, Box 127, Gallup, NM 87301 (KOB-TV Ch. 4 Albuquerque)—100-w, lat. 35° 32' 04", long. 108° 44' 26".
- Gallup**—K67BP, City of Gallup, Box 127, Gallup, NM 87301 (KOAT-TV Ch. 7 Albuquerque)—100-w, lat. 35° 32' 04", long. 108° 44' 26".
- Gallup**—K69BW, City of Gallup, Box 127, Gallup, NM 87301 (KRQE Ch. 13 Albuquerque)—100-w, lat. 35° 32' 04", long. 108° 44' 26".

Alma, Hatch, Leasburg & Radium
Las Cruces—K65BS, Regents of New Mexico State U., Box 30001, Dept. TV-22, Las Cruces, NM 88003 (KRWG-TV Ch. 22 Las Cruces)—100-w, lat. 32° 41' 42", long. 106° 03' 48".

Alma—See K06JB, Conchas Dam.

Alma—See K09IA, Conchas Dam.

Alma—See K11JD, Conchas Dam.

Alma—See K02KG, Cliff.

Alma—See K04LP, Cliff.

Alma—See K07AS, Cliff.

Alma—See K09IG, Cliff.

Gila Center—K07QP, Gila Center Recreation Assn., Box 100, Rte. 11, Silver City, NM 88061—lat. 33° 07' 02", long. 108° 30' 30".

Gila Center Federal Housing area & Hot Springs—K05GR, Gila Center Recreation Assn., Box 100, Rte. 11, Silver City, NM 88061 (KTSM-TV Ch. 9 El Paso)—1-w, lat. 33° 07' 02", long. 108° 11' 30".

Hot Springs—See K05GR, Gila Center Federal Housing area.

Glenwood—See K02DE, Alma.

Glenwood—See K08GC, Alma.

Glenwood, Alma, Mule Creek & Pleasanton—K05JB, Glenwood TV Club, Box 68, Glenwood, NM 88039 (KOLD-TV Ch. 13 Tucson, AZ; KRQE Ch. 13 Albuquerque)—10-w, lat. 33° 18' 14", long. 106° 56' 00".

Grits—K20FB, Journal Bcstg. of New Mexico Inc., 1377 University Blvd. NE, Albuquerque, NM 87102 (KASA-TV Ch. 2 Santa Fe-Albuquerque)—100-w, lat. 35° 10', long. 107° 35' 48".

Grits & Milan—K06CU, KOB-TV Inc., 4 Broadcast Plaza SW, Albuquerque, NM 87104 (KOB-TV Ch. 4 Albuquerque)—1-w, lat. 35° 07' 00", long. 107° 54' 02".

Grits & Milan—K09EP, New Mexico Broadcasting Co. Inc., 13 Broadcast Plaza SW, Albuquerque, NM 87104 (KRQE Ch. 13 Albuquerque)—1-w, lat. 35° 07' 00", long. 107° 54' 02".

Grits & Milan—K11EV, KOAT-TV Inc., 31 Carlisle Blvd. NE, Albuquerque, NM 87107 (KOAT-TV Ch. 7 Albuquerque)—1-w, lat. 35° 07' 00", long. 107° 54' 02".

Grits & Milan—K67CR, Regents of U. of New Mexico and Board of Education of the City of Albuquerque, 1130 University NE, Albuquerque, NM 87102 (KNME-TV Ch. 5 Albuquerque)—10-w, lat. 35° 07' 00", long. 107° 54' 02".

Guadalupita—K09LQ, Guadalupita TV Assn., Box 303, Guadalupita, NM (KOB-TV Ch. 4 Albuquerque)—1-w, lat. 36° 07' 21", long. 105° 13' 24".

Guadalupita—K11NV, Guadalupita TV Assn., Box 303, Guadalupita, NM (KRQE Ch. 13 Albuquerque)—1-w, lat. 36° 07' 19", long. 105° 13' 25".

Hanover—See K07EB, Pinos Altos.

Hatch—See K65BS, Garfield.

Hill, Dona Ana, Berino & San Miguel—K16DJ, Regents of New Mexico State U., Box 30001, Dept. TV-22, Las Cruces, NM 88003 (KRWG-TV Ch. 22 Las Cruces)—100-w, lat. 32° 24' 17", long. 106° 45' 38".

Hillsboro—K02IP, Hillsboro TV Assn., Box 485, Hillsboro, NM 88042 (KVIA-TV Ch. 7 El Paso, TX)—1-w, lat. 32° 55' 45", long. 107° 32' 00".

Hillsboro—K06DX, Hillsboro TV Assn., Box 485, Hillsboro, NM 88042 (KTSM-TV Ch. 9 El Paso, TX)—1-w, lat. 32° 55' 45", long. 107° 32' 00".

Hillsboro—K08LP, Hillsboro TV Assn., Box 485, Hillsboro, NM 88042 (KOAT-TV Ch. 7 Albuquerque)—1-w, lat. 32° 55' 24", long. 107° 32' 43".

Hillsboro—K11HB, Hillsboro TV Assn., Box 485, Hillsboro, NM 88042 (KDBC-TV Ch. 4 El Paso, TX; KRQE Ch. 13 Albuquerque)—1-w, lat. 32° 55' 45", long. 107° 32' 00".

Hillsboro—K13UL, Regents of New Mexico State U., Box 30001, Dept. TV-22, Las Cruces, NM 88003 (KRWG-TV Ch. 22 Las Cruces)—10-w, lat. 32° 55' 24", long. 107° 32' 43".

Hillsboro—K18DY, Hillsboro TV Assn., Box 485, Hillsboro, NM (KOAT-TV Ch. 7 Albuquerque; KASA-TV Ch. 2 Santa Fe-Albuquerque)—1-w, lat. 32° 55' 24", long. 107° 32' 43".

Hobbs—K12NH, Pulitzer Broadcasting Co., Box 25982, Albuquerque, NM 88125 (KOAT-TV Ch. 7 Albuquerque)—lat. 32° 45' 59", long. 103° 10' 11".

***Hobbs**—K18DK, Prime Time Christian Bcstg. Inc., Box 7708, Midland, TX 79708 (KRPV Ch. 27 Roswell; KMLM Ch. 42 Odessa, TX)—lat. 32° 42' 48", long. 103° 05' 29".

Hobbs—K47CF, Ramar Communications Inc., Box 3757, Lubbock, TX 79452 (KJTV Ch. 34 Lubbock, TX)—1000-w, lat. 32° 43' 28", long. 103° 09' 03". Note: Licensed as LPTV.

Hobbs—K55CB, Marsh Media of El Paso, 4140 Rio Bravo, El Paso, TX 79902 (KVIA-TV Ch. 7 El Paso, TX)—100-w, lat. 32° 45' 59", long. 103° 10' 11".

Hobbs—K58EJ, Pulitzer Broadcasting Co., Box 25982, Albuquerque, NM 88125 (KOAT-TV Ch. 7 Albuquerque)—1000-w, lat. 32° 45' 59", long. 103° 10' 11".

Holloman AFB—See K34CR, Alamogordo.

Holloman AFB—See K59AB, Alamogordo.

Holloman AFB—See K67AX, Alamogordo.

Holloman AFB—See K75CQ, Alamogordo.

Hornsby Ranch, Montoya & Newkirk—K59BD, New Mexico Bcstg. Co. Inc., 13 Broadcast Plaza SW, Albuquerque, NM 87104 (KRQE Ch. 13 Albuquerque)—100-w, lat. 34° 59' 07", long. 104° 07' 60".

Horse Springs—K66EE, KOAT-TV, 3801 Carlisle Blvd. NE, Albuquerque, NM 87107 (KOAT-TV Ch. 7 Albuquerque)—100-w, lat. 33° 46' 14", long. 107° 51' 15".

Horse Springs Store & ranch area—K68EG, KOB-TV Inc., 4 Broadcast Plaza SW, Albuquerque, NM 87104 (KOB-TV Ch. 4 Albuquerque)—100-w, lat. 33° 46' 15", long. 107° 51' 18".

Huerfano—See K57EB, Bloomfield Hwy.

Huerfano—See K62CR, Farmington.

Huerfano—See K83AT, Farmington.

Hurley—See K07EB, Pinos Altos.

Hurley—See K11DU, Pinos Altos.

Indian Village—See K61BA, Fort Wingate.

Kalispell—K68DX, KOB-TV Inc., 4 Broadcast Plaza SW, Albuquerque, NM 87104 (KOB-TV Ch. 4 Albuquerque)—100-w, lat. 32° 11' 40", long. 107° 36' 29".

Kingston—K05ER, Kingston Community TV, Box 104, Star Rte. 2, Hillsboro, NM 88042 (KTSM-TV Ch. 9 El Paso, TX)—1-w, lat. 32° 55' 53", long. 107° 42' 47".

Las Cruces—K42DJ, KOB-TV Inc., 4 Broadcast Plaza SW, Albuquerque, NM 87114 (KOB-TV Ch. 4 Albuquerque)—1000-w, lat. 32° 16' 44", long. 106° 54' 40".

Las Cruces—K46DH, Lee Enterprises Inc., 215 N. Main St., Davenport, IA 52801-1924 (KZIA Ch. 48 Las Cruces)—250-w, lat. 32° 18' 19", long. 106° 46' 41". Note: Licensed as LPTV.

Las Cruces & Organ—K57BV, NPG of Texas L.P., Box 29, 825 Edmond St., St. Joseph, MO 64502 (KVIA-TV Ch. 7 El Paso, TX)—1000-w, lat. 32° 16' 41", long. 106° 54' 36".

Las Cruces & Organ—K61AV, KDBC-TV Ltd. Partnership, Box 1799, El Paso, TX 79999 (KDBC-TV Ch. 4 El Paso, TX)—100-w, lat. 32° 16' 41", long. 106° 54' 36".

Las Vegas—K06ED, KOB-TV Inc., 4 Broadcast Plaza SW, Albuquerque, NM 87104 (KOB-TV Ch. 4 Albuquerque)—10-w, lat. 35° 35' 04", long. 105° 12' 07".

Las Vegas—K09AI, KOAT-TV Inc., 3801 Carlisle Blvd. NE, Albuquerque, NM 87107 (KOAT-TV Ch. 7 Albuquerque)—10-w, lat. 35° 35' 04", long. 105° 12' 07".

Las Vegas—K11AL, New Mexico Bcstg. Co. Inc., 13 Broadcast Plaza SW, Albuquerque, NM 87104 (KRQE Ch. 13 Albuquerque)—10-w, lat. 35° 35' 04", long. 105° 12' 07".

Las Vegas—K65BQ, Regents of U. of New Mexico and Board of Education of the City of Albuquerque, 1130 University NE, Albuquerque, NM 87102 (KNME-TV Ch. 5 Albuquerque)—100-w, lat. 35° 37' 59", long. 105° 14' 10".

Leasburg—See K65BS, Garfield.

Lordsburg—K02KP, Regents of New Mexico State U., Box 30001, Dept. TV-22, Las Cruces, NM 88003 (KRWG-TV Ch. 22 Las Cruces)—10-w, lat. 32° 19' 40", long. 108° 43' 38".

Lordsburg—K15CL, Marsh Media of El Paso, 4140 Rio Bravo, El Paso, TX 79902—68-w, lat. 32° 12' 26", long. 108° 07' 33".

***Lordsburg**—K27FN, KOB-TV Inc., 4 Broadcast Plaza SW, Albuquerque, NM 87104 (KOB-TV Ch. 4 Albuquerque)—10-w, lat. 32° 18' 58", long. 108° 45' 20".

***Lordsburg**—K29DP, New Mexico Bcstg. Co. Inc., 13 Broadcast Plaza SW, Albuquerque, NM 87104—10-w, lat. 32° 18' 58", long. 108° 45' 18".

Lordsburg—K59CM, KOB-TV Inc., 4 Broadcast Plaza SW, Albuquerque, NM 87104 (KOB-TV Ch. 4 Albuquerque)—10-w, lat. 32° 34' 57", long. 108° 25' 26".

Lordsburg—K61CN, KOAT-TV Inc., 3801 Carlisle Blvd. NE, Albuquerque, NM 87107 (KOAT-TV Ch. 7 Albuquerque)—10-w, lat. 32° 34' 57", long. 108° 25' 29".

***Lordsburg**—K63DU, New Mexico Bcstg. Co. Inc., 13 Broadcast Plaza SW, Albuquerque, NM 87104 (KRQE Ch. 13 Albuquerque)—600-w, lat. 32° 34' 57", long. 108° 25' 29".

Los Alamos—See K26DU, Santa Fe.

Lumberton—See K26EP, Ducle.

Lumberton—See K28ER, Dyke, CO.

Lumberton—See K30EK, Dulce.

Translators—New Mexico

- *Maljamar**—K40ET, Journal Bcstg. of New Mexico Inc., 1377 University Blvd. NE, Albuquerque, NM 87102 (KASA-TV Ch. 2 Santa Fe-Albuquerque)—1000-w, lat. 32° 55' 58", long. 103° 50' 41".
- Maxwell**—See K06DB, Raton.
- Maxwell**—See K08EA, Raton.
- Maxwell**—See K10BQ, Raton.
- Maxwell**—See K52DL, Raton.
- McAllister**—See K52CR, Forrest.
- McAllister**—See K61AF, Forrest.
- McAllister**—See K65CB, Forrest.
- Mescalero**—K02KR, Apache Tribe of Mescalero, Box 176, Mescalero, NM 88340 (KENW Ch. 3 Portales)—10-w, lat. 33° 09' 40", long. 105° 46' 30".
- Mescalero**—K06EV, Apache Tribe of Mescalero, Box 176, Mescalero, NM 88340—lat. 33° 09' 40", long. 105° 46' 30".
- Mescalero**—K10KJ, Apache Tribe of Mescalero, Box 176, Mescalero, NM 88340 (KOAT-TV Ch. 7 Albuquerque)—10-w, lat. 33° 09' 40", long. 105° 46' 30".
- Mescalero**—K11IE, Apache Tribe of Mescalero, Box 176, Mescalero, NM 88340—lat. 33° 09' 40", long. 105° 46' 30".
- Mescalero**—K12KU, Apache Tribe of Mescalero, Box 176, Mescalero, NM 88340 (KRQE Ch. 13 Albuquerque)—1-w, lat. 33° 09' 40", long. 105° 46' 30".
- Mescalero**—K130Y, New Mexico Bcstg. Co. Inc., 13 Broadcast Plaza SW, Albuquerque, NM 87104 (KBIM-TV Ch. 10 Roswell)—10-w, lat. 33° 09' 40", long. 105° 46' 30".
- *Mescalero**—K44EI, Mescalero Apache Tribe, Box 176, Mescalero, NM 88340 (KASA-TV Ch. 2 Santa Fe-Albuquerque)—10-w, lat. 33° 09' 59", long. 105° 46' 34".
- Mescalero**—See K58AH, Ruidoso.
- Mescalero Apache Reservation**—K02KQ, Apache Tribe of Mescalero, Box 176, Mescalero, NM 88340 (KENW Ch. 3 Portales)—10-w, lat. 33° 11' 16", long. 105° 42' 55".
- Mescalero Apache Reservation**—K08IX, Apache Tribe of Mescalero, Box 176, Mescalero, NM 88340 (KOAT-TV Ch. 7 Albuquerque)—10-w, lat. 33° 11' 16", long. 105° 42' 55".
- Mescalero Apache Reservation**—K11NW, New Mexico Bcstg. Co. Inc., 13 Broadcast Plaza SW, Albuquerque, NM 87104—10-w, lat. 33° 11' 16", long. 105° 42' 55".
- Mesita Del Gato Ranch area**—K55AL, KOB-TV Inc., 4 Broadcast Plaza SW, Albuquerque, NM 87104 (KOB-TV Ch. 4 Albuquerque)—100-w, lat. 35° 24' 15", long. 105° 11' 21".
- Mexican Springs**—See K09NA, Sheep Springs.
- Milan**—See K06CU, Grants.
- Milan**—See K09EP, Grants.
- Milan**—See K11EV, Grants.
- Milan**—See K67CR, Grants.
- Mimbres Valley area & San Lorenzo**—K06AW, Mimbres TV Assn., San Lorenzo, NM 88057 (KTSM-TV Ch. 9 El Paso, TX)—1-w, lat. 32° 49' 00", long. 107° 57' 00".
- Mimbres Valley area & San Lorenzo**—K11HK, Mimbres TV Assn., San Lorenzo, NM 88057 (KDBC-TV Ch. 4 El Paso, TX)—1-w, lat. 32° 49' 00", long. 107° 57' 00".
- Montoya**—K22EU, Journal Bcstg. of New Mexico Inc., 1377 University Blvd. NE, Albuquerque, NM 87102 (KASA-TV Ch. 2 Santa Fe)—100-w, lat. 34° 59' 07", long. 104° 08' 00".
- Montoya**—See K59BD, Hornsby Ranch.
- Montoya & Newkirk**—K55CV, KOB-TV Inc., 4 Broadcast Plaza SW, Albuquerque, NM 87104 (KOB-TV Ch. 4 Albuquerque)—100-w, lat. 34° 59' 04", long. 104° 08' 00".
- Montoya & Newkirk**—K57BR, KOAT-TV Inc., 3801 Carlisle Blvd. NE, Albuquerque, NM 87107 (KOAT-TV Ch. 7 Albuquerque)—100-w, lat. 34° 59' 04", long. 104° 08' 00".
- Mora**—K06HX, Mora TV Assn., Box 263, Mora, NM 87732 (KRQE Ch. 13 Albuquerque)—1-w, lat. 35° 57' 31", long. 105° 21' 14".
- Mora**—K09DZ, Mora TV Assn., Box 263, Mora, NM 87732 (KOB-TV Ch. 4 Albuquerque)—1-w, lat. 35° 57' 31", long. 105° 21' 14".
- Mora**—K11IK, Mora TV Assn., Box 263, Mora, NM 87732 (KOAT-TV Ch. 7 Albuquerque)—1-w, lat. 35° 57' 31", long. 105° 21' 14".
- *Mora**—K22EW, Frank I. Legar, 2404 7th St., Las Vegas, NV 87701 (KNME-TV Ch. 5 Albuquerque)—100-w, lat. 35° 57' 39", long. 105° 21' 13".
- *Mora**—K25FI, Frank I. Legar, 2404 7th St., Las Vegas, NV 87701 (KOB-TV Ch. 4 Albuquerque)—100-w, lat. 35° 57' 39", long. 105° 21' 13".
- *Mora**—K27FB, Frank I. Legar, 2404 7th St., Las Vegas, NV 87701 (KOAT-TV Ch. 7 Albuquerque)—100-w, lat. 35° 57' 39", long. 105° 21' 13".
- *Mora**—K31EO, Frank I. Legar, 2404 7th St., Las Vegas, NV 87701 (KRQE Ch. 13 Albuquerque)—100-w, lat. 35° 57' 39", long. 105° 21' 13".
- Moreno Valley**—See K63AX, Eagle Nest.
- Mosquero**—See K69CG, Roy.
- Mud Canyon**—See K11OD, Carrizozo Indian Community.
- Mud Canyon**—K130X, New Mexico Bcstg. Co. Inc., 13 Broadcast Plaza SW, Albuquerque, NM 87104 (KBIM-TV Ch. 10 Roswell)—10-w, lat. 33° 11' 16", long. 105° 42' 55".
- Mule Creek**—See K02DE, Alma.
- Mule Creek**—See K05JB, Glenwood.
- Mule Creek**—See K08GC, Alma.
- Naschitti Schools**—See K09NA, Sheep Springs.
- Navajo**—K04DV, Navajo Tribe, Drawer E, Communications Dept., Window Rock, AZ 86515 (KOB-TV Ch. 4 Albuquerque)—1-w, lat. 35° 54' 25", long. 109° 02' 06".
- Navajo**—K07GR, Navajo Tribe, Drawer E, Communications Dept., Window Rock, AZ 86515 (KOAT-TV Ch. 7 Albuquerque)—10-w, lat. 35° 54' 25", long. 109° 02' 06".
- Navajo**—K13GX, Navajo Tribe, Drawer E, Communications Dept., Window Rock, AZ 86515 (KRQE Ch. 13 Albuquerque)—1-w, lat. 35° 54' 25", long. 109° 02' 06".
- Newkirk**—See K55CV, Montoya.
- Newkirk**—See K57BR, Montoya.
- Newkirk**—See K59BD, Hornsby Ranch.
- Nolan & Wootan**—K58AZ, Regents of U. of New Mexico and Board of Education of the City of Albuquerque, 1130 University NE, Albuquerque, NM 87102 (KNME-TV Ch. 5 Albuquerque)—100-w, lat. 35° 59' 02", long. 104° 54' 13".
- Organ**—K06EF, Organ TV Assn., Box 236, Organ, NM (KTSM-TV Ch. 9 El Paso, TX)—5-w, lat. 32° 22' 21", long. 106° 45' 10".
- Organ**—See K57BV, Las Cruces.
- Organ**—See K61AV, Las Cruces.
- Oscura**—See K57CF, Carrizozo.
- Park View**—See K09KJ, Tierra Amarillo.
- Park View**—See K60DD, Brazos.
- Penasco**—K02FP, Penasco Social Committee, TV Committee, General Store, Rodarte, NM 87561—lat. 36° 02' 02", long. 105° 43' 59".
- Penasco**—K06FT, Penasco Social Committee, TV Committee, General Store, Rodarte, NM 87561 (KOB-TV Ch. 4 Albuquerque)—1-w, lat. 36° 1' 02", long. 105° 43' 59".
- Penasco**—K09IU, Penasco Social Committee, TV Committee, General Store, Rodarte, NM 87561 (KRQE Ch. 13 Albuquerque)—1-w, lat. 36° 13' 02", long. 105° 43' 59".
- Penasco**—K11IZ, Penasco Social Committee, TV Committee, General Store, Rodarte, NM 87561 (KOAT-TV Ch. 7 Albuquerque)—1-w, lat. 36° 13' 02", long. 105° 43' 59".
- *Penasco**—K44CZ, Regents of the U. of New Mexico, 1130 University Blvd. NE, Albuquerque, NM 87102 (KNME-TV Ch. 5 Albuquerque)—10-w, lat. 36° 13' 02", long. 105° 43' 59".
- Pineywoods Estates**—K11RH, Pineywoods Water Assn., Box 121, Clifton, NM 88317 (KDBC-TV Ch. 4 El Paso, TX)—1-w, lat. 32° 57' 31", long. 105° 46' 30".
- Pinos Altos, Arenas, Arenas Valley, Central, Fierro, Hanover, Hurley, Santa Rita, Silver City & subuniv area (north)**—K07EB, New Mexico Bcstg. Co. Inc., 13 Broadcast Plaza SW, Albuquerque, NM 87104 (KRQE Ch. 13 Albuquerque)—10-w, lat. 32° 50' 40", long. 108° 14' 18".
- Pinos Altos, Arenas, Fort Bay, Hurley, Santa Rita & Silver City**—K11DU, Pinos Altos TV Assn., 716 Hill St., Silver City, NM 88061 (KVOA-TV Ch. 4 Tucson, AZ)—100-w, lat. 32° 51' 10", long. 108° 14' 30".
- Pleasanton**—See K02DE, Alma.
- Pleasanton**—See K08GC, Alma.
- Pleasanton**—See K05JB, Glenwood.
- Portales**—K62EX, Pulitzer Broadcast Co., Box 25982, Albuquerque, NM 87107 (KOAT-TV Ch. 7 Albuquerque)—100-w, lat. 34° 08' 07", long. 103° 36' 57".
- Portales**—K64FB, Journal Bcstg. of New Mexico Inc., 1377 University Blvd. NE, Albuquerque, NM 87102 (KASA-TV Ch. 2 Santa Fe-Albuquerque)—100-w, lat. 34° 08' 07", long. 103° 36' 57".
- Quemado**—K02GB, Independent School District 2, Box 128, Quemado, NM 87878 (KNME-TV Ch. 5 Albuquerque)—1-w, lat. 34° 19' 45", long. 108° 33' 48".
- Quemado**—K06KP, Quemado TV Assn., Box 55, Quemado, NM 87829 (KRQE Ch. 13 Albuquerque)—1-w, lat. 34° 20' 45", long. 108° 34' 15".

New Mexico—Translators

- Quemado**—K09JK, Quemado TV Assn., 55, Quemado, NM 87829 (KOB-TV Ch. 4 Albuquerque)—1-w, lat. 34° 20' long. 108° 34' 15".
- Quemado**—K11JT, Quemado TV Assn., 55, Quemado, NM 87829 (KOAT-TV Ch. 7 Albuquerque)—1-w, lat. 34° 20' long. 108° 34' 15".
- Quemada**—K11GU, Molycorp Inc., Box 469, Questa, NM 87556 (KOAT-TV Ch. 7 Albuquerque)—1-w, lat. 36° 41' 25", long. 105° 33' 43".
- Quemada**—K30DQ, Molybdenum Corp. of America, Box 469, Questa, NM 87556 (KOB-TV Ch. 4 Albuquerque)—1-w, lat. 36° 41' 25", long. 105° 33' 43".
- Radium Springs**—See K65BS, Garfield.
- Ramah**—K02JT, Ramah Navajo School Board Inc., Box 18, Ramah, NM 87321 (KME-TV Ch. 5 Albuquerque)—1-w, lat. 36° 07' 09", long. 108° 30' 20".
- Ramah**—K07JQ, Ramah Navajo School Board Inc., Box 18, Ramah, NM 87321 (KAT-TV Ch. 7 Albuquerque)—1-w, lat. 36° 07' 09", long. 108° 30' 20".
- Ramah**—K11JF, Ramah Navajo School Board Inc., Box 18, Ramah, NM 87321 (KOB-TV Ch. 4 Albuquerque)—1-w, lat. 36° 07' 09", long. 108° 30' 20".
- Ramah & Zuni**—K74DJ, Zuni Public School District, Drawer A, Zuni, NM 87327 (KME-TV Ch. 5 Albuquerque)—20-w, lat. 35° 06' 50", long. 108° 44' 12".
- Rancho**—K16CH, Pulitzer Broadcasting Co., c/o 25982, Albuquerque, NM 88125 (KAT-TV Ch. 7 Albuquerque)—lat. 36° 56', long. 104° 24' 52".
- Rancho**—K18CT, Trinity Bcstg. Network, Box 1949, Santa Ana, CA 92711 (KTBN-TV Ch. 40 Santa Ana-Los Angeles, CA)—1-w, lat. 36° 54' 12", long. 104° 27' 48".
- Rancho**—K20CV, Regents of U. of New Mexico and Board of Education of the City of Albuquerque, 1130 University Blvd. NE, Albuquerque, NM 87102 (KNME-TV Ch. 5 Albuquerque)—lat. 36° 40' 56", long. 104° 24' 52".
- Rancho**—K26DX, KOB-TV Inc., 4 Broadcast Plaza SW, Albuquerque, NM 87114 (KOB-TV Ch. 4 Albuquerque)—100-w, lat. 36° 56', long. 104° 24' 52".
- Rancho**—K40DI, Journal Bcstg. of New Mexico Inc., 1377 University Blvd. NE, Albuquerque, NM 87102 (KASA-TV Ch. 2 Santa Fe-Albuquerque)—100-w, lat. 36° 33', long. 105° 11' 40".
- Rancho, Colfax & Maxwell**—K52DL, New Mexico Bcstg. Co. Inc., 13 Broadcast Plaza SW, Albuquerque, NM 87104 (KRQE-TV Ch. 13 Albuquerque)—1000-w, lat. 36° 56', long. 104° 24' 52".
- Raton, Maxwell & Springer**—K06DB, Raton Community TV Club, 128 Maxwell Ave., Raton, NM 87740 (KRQE Ch. 13 Albuquerque)—1-w, lat. 36° 41' 00", long. 104° 24' 50".
- Raton, Maxwell & Springer**—K08EA, Raton Community TV Club, 128 Maxwell Ave., Raton, NM 87740 (KRDO-TV Ch. 13 Colorado Springs-Pueblo, CO)—1-w, lat. 36° 41' 00", long. 104° 24' 50".
- Raton, Maxwell & Springer**—K10BQ, Raton Community TV Club, 128 Maxwell Ave., Raton, NM 87740 (KOB-TV Ch. 4 Albuquerque)—1-w, lat. 36° 41' 05", long. 104° 25' 12".
- Red River**—K03CZ, Community TV Assn. Cooperative, Box 70, Red River, NM 87558 (KNME-TV Ch. 5 Albuquerque)—33-w, lat. 36° 43' 38", long. 105° 25' 28".
- Red River**—K06FZ, Community TV Assn. Cooperative, Box 70, Red River, NM 87558 (KOB-TV Ch. 4 Albuquerque)—1-w, lat. 36° 41' 00", long. 105° 22' 21".
- Red River**—K08ES, Community TV Assn. Cooperative, Box 70, Red River, NM 87558 (KRQE Ch. 13 Albuquerque)—10-w, lat. 36° 41' 00", long. 105° 22' 21".
- Red River**—K120C, Community TV Assn. Cooperative, Box 70, Red River, NM 87558 (KOAT-TV Ch. 7 Albuquerque)—10-w, lat. 36° 41' 00", long. 105° 22' 21".
- Red River**—See K66AE, Colfax.
- Reserve**—K02EP, Reserve Community TV Service, Box 586, Reserve, NM 87830 (KGUN Ch. 9 Tucson, AZ)—1-w, lat. 33° 45' 00", long. 108° 45' 00".
- Reserve**—K06EI, Reserve Community TV Service, Box 586, Reserve, NM 87830 (KOLD-TV Ch. 13 Tucson, AZ)—1-w, lat. 33° 45' 00", long. 108° 45' 00".
- Reserve**—K11HQ, Reserve Community TV Service, Box 586, Reserve, NM 87830 (KVOA-TV Ch. 4 Tucson, AZ)—1-w, lat. 33° 45' 00", long. 108° 45' 00".
- Rinconada, Dixon & Embudo**—K09LN, Dixon Social Action Committee, General Delivery, Dixon, NM 87527 (KOB-TV Ch. 4 Albuquerque)—5-w, lat. 36° 12' 29", long. 105° 54' 00".
- Rinconada, Dixon & Embudo**—K11KQ, Dixon Social Action Committee, General Delivery, Dixon, NM 87527 (KOAT-TV Ch. 7 Albuquerque)—1-w, lat. 36° 12' 29", long. 105° 54' 00".
- Rodeo**—K02IG, Rodeo TV Assn., Swan Antenna Systems, Box 236, Bisbee, AZ 88056 (KOLD-TV Ch. 13 Tucson, AZ)—1-w, lat. 31° 53' 43", long. 108° 57' 50".
- Rodeo**—K07CW, Rodeo TV Assn., Swan Antenna Systems, Box 236, Bisbee, AZ 88056 (KGUN Ch. 9 Tucson, AZ)—1-w, lat. 31° 54' 08", long. 108° 57' 50".
- Rodeo**—K11FT, Rodeo TV Assn., Swan Antenna Systems, Box 236, Bisbee, AZ 88056 (KVOA-TV Ch. 4 Tucson, AZ)—1-w, lat. 31° 53' 43", long. 108° 57' 50".
- Roswell**—K13RK, KOAT-TV Inc., 3801 Carlisle Blvd. NE, Albuquerque, NM 87107 (KOAT-TV Ch. 7 Albuquerque)—10-w, lat. 33° 24' 05", long. 104° 22' 45".
- Roswell**—K15CV, Ray Moran, Box 3757, Lubbock, TX 79452 (KJTV Ch. 34 Lubbock, TX)—1000-w, lat. 33° 24' 05", long. 104° 22' 45".
- *Roswell**—K33EI, Prime Time Christian Bcstg. Inc., Box 7708, Midland, TX 79708 (KRPV Ch. 27 Roswell)—20-w, lat. 33° 21' 44", long. 104° 31' 25".
- Roswell**—K44DL, Prime Time Christian Bcstg. Inc., Box 7708, Midland, TX 79708 (KRPV Ch. 27 Roswell; KMLM Ch. 42 Odessa, TX)—20-w, lat. 33° 23' 34", long. 104° 31' 27".
- Roswell**—K56CZ, Journal Bcstg. of New Mexico Inc., 1377 University Blvd. NE, Albuquerque, NM 87102 (KASA-TV Ch. 2 Santa Fe-Albuquerque)—1000-w, lat. 33° 24' 05", long. 104° 22' 33".
- Roswell**—K62AL, Pulitzer Bcstg. Co., Suite 2020, 515 N. 6th St., St. Louis, MO 63101 (KOAT-TV Ch. 7 Albuquerque)—100-w, lat. 33° 24' 05", long. 104° 22' 45".
- Roy**—K02EU, Roy Municipal School District 3, Box 96, Roy, NM 87743 (KNME-TV Ch. 5 Albuquerque)—1-w, lat. 35° 58' 40", long. 104° 14' 00".
- Roy**—K06EM, Roy TV Club, Box 7, Roy, NM 87743 (KOB-TV Ch. 4 Albuquerque)—10-w, lat. 35° 57' 50", long. 104° 13' 40".
- Roy**—K09AW, Roy TV Club, Box 7, Roy, NM 87743 (KOAT-TV Ch. 7 Albuquerque)—10-w, lat. 35° 55' 33", long. 104° 24' 47".
- Roy**—K11AW, Village of Roy TV Club, Box 8, Roy, NM 87743 (KRQE Ch. 13 Albuquerque)—10-w, lat. 35° 55' 33", long. 104° 24' 47".
- Roy & Mosquero**—K69CG, Regents of U. of New Mexico and Board of Education of the City of Albuquerque, 1130 University Blvd. NE, Albuquerque, NM 87102 (KNME-TV Ch. 5 Albuquerque)—10-w, lat. 35° 53' 48", long. 104° 11' 09".
- Ruidoso**—K16BZ, New Mexico Bcstg. Co. Inc., 13 Broadcast Plaza SW, Albuquerque, NM 87104 (KBIM-TV Ch. 10 Roswell)—100-w, lat. 33° 24' 14", long. 105° 46' 55".
- Ruidoso**—K47EN, Prime Time Christian Bcstg. Inc., Box 7708, Midland, TX 79708 (KRPV Ch. 27 Roswell)—100-w, lat. 33° 24' 14", long. 105° 46' 55".
- Ruidoso**—See K53BN, Capitan.
- Ruidoso**—See K55AC, Capitan.
- Ruidoso**—K61EM, Eastern New Mexico U., 15th & Ave. O, Portales, NM 88130 (KENW Ch. 3 Portales)—100-w, lat. 33° 24' 14", long. 105° 46' 55".
- Ruidoso**—See K64AS, Capitan.
- Ruidoso, Capitan & Mescalero**—K58AH, KOAT-TV Inc., 3801 Carlisle Blvd. NE, Albuquerque, NM 87107 (KOAT-TV Ch. 7 Albuquerque)—100-w, lat. 33° 24' 14", long. 105° 46' 55".
- San Jon**—K24DP, Panhandle Telecasting Co., KFDA-TV, Box 1400, Amarillo, TX 79189-1400 (KFDA-TV Ch. 10 Amarillo, TX)—20-w, lat. 35° 05' 23", long. 102° 56' 24".
- San Jon**—K26DR, Marsh Media Inc., Box 12077, Amarillo, TX 79101 (KVII-TV Ch. 7 Amarillo, TX)—20-w, lat. 35° 05' 23", long. 102° 56' 24".
- San Jon**—K28BA, KAMR Ltd., 200 N. Polk, Amarillo, TX 79189 (KAMR-TV Ch. 4 Amarillo, TX)—20-w, lat. 35° 05' 23", long. 103° 56' 24".
- San Jon**—K30DZ, Panhandle Telecasting Co. Joint Venture, Box 1400, Amarillo, TX 79189-1400 (KFDA-TV Ch. 10 Amarillo, TX; KCIT Ch. 14 Amarillo, TX)—20-w, lat. 35° 05' 23", long. 102° 56' 24".
- San Lorenzo**—See K06AW, Mimbres Valley.
- San Lorenzo**—K07FH, Mimbres TV Assn., San Lorenzo, NM (KVIA-TV Ch. 7 El Paso, TX)—1-w, lat. 32° 49' 00", long. 107° 57' 00".
- San Lorenzo**—See K11HK, Mimbres Valley.
- San Mateo**—K06MG, Television Viewers Assn., Lee Ranch, San Mateo, NM 87050 (KRQE Ch. 13 Albuquerque)—1000-w, lat. 35° 20' 35", long. 107° 36' 41".
- San Mateo**—K09VG, Television Viewers Assn., Lee Ranch, San Mateo, NM 87050 (KOB-TV Ch. 4 Albuquerque)—10-w, lat. 35° 20' 53", long. 107° 36' 41".
- San Miguel**—See K16DJ, Hill.
- Santa Fe**—K52BS, Echonet Corp., Box 255, Evergreen, CO 80439 (KUBD Ch. 59 Denver, CO)—lat. 35° 41' 16", long. 105° 56' 04". Note: Licensed as LPTV. Requests CP for change to lat. 35° 42' 05", long. 105° 57' 58". BPTT-JE0415ZJ.
- *Santa Fe, Los Alamos, Espanola & the Espanola Valley**—K26DU, Regents of the U. of New Mexico, 13 Broadcast Plaza, Albuquerque, NM 87104 (KNME-TV Ch. 5 Albuquerque)—1000-w, lat. 35° 47' 08", long. 105° 46' 55".
- Santa Rita**—See K02ES, Fort Bayard.
- Santa Rita**—See K07EB, Pinos Altos.
- Santa Rita**—See K11DU, Pinos Altos.

Translators—New Mexico

- Santa Rosa**—K36DI, Santa Rosa Chamber of Commerce, 486 Parker Ave., Santa Rosa, NM 88435 (KOB-TV Ch. 4 Albuquerque)—100-w, lat. 34° 57' 20", long. 104° 40' 55".
- Santa Rosa**—K62CU, Santa Rosa Chamber of Commerce, 486 Parker Ave., Santa Rosa, NM 88435 (KRQE Ch. 13 Albuquerque)—100-w, lat. 34° 57' 20", long. 104° 40' 55".
- Santa Rosa**—K64DV, Santa Rosa Chamber of Commerce, 486 Parker Ave., Santa Rosa, NM 88435 (KOAT-TV Ch. 7 Albuquerque)—100-w, lat. 34° 57' 20", long. 104° 40' 55".
- Santa Rosa**—K74BO, New Mexico Department of Education, School District No. 8, 344 4th St., Santa Rosa, NM 88435 (KNME-TV Ch. 5 Albuquerque)—20-w, lat. 34° 57' 20", long. 104° 40' 55". Requests CP for change from Ch. 74 to Ch. 60, 11-w. BPTT-960212IE.
- Santa Rosa Heights**—K09KC, KOB-TV Inc., 4 Broadcast Plaza SW, Albuquerque, NM 87104 (KOB-TV Ch. 4 Albuquerque)—1-w, lat. 34° 56' 50", long. 104° 36' 30".
- Sheep Springs, Coyote Canyon School, Dezza Bluff (area W), Naschitti Schools, Mexican Springs & Tohatchi**—K09NA, Navajo Tribe, Box 308, Communications Dept., Window Rock, AZ 86515 (KOB-TV Ch. 4 Albuquerque)—10-w, lat. 35° 54' 29", long. 108° 46' 21".
- Sheridan**—K69CI, Regents of U. of New Mexico and Board of Education of the City of Albuquerque, 1130 University NE, Albuquerque, NM 87102 (KNME-TV Ch. 5 Albuquerque)—100-w, lat. 35° 24' 15", long. 105° 11' 21".
- Shiprock**—K09BZ, Shiprock Non-Profit TV Assn., Box 806, Shiprock, NM 87420 (KRQE Ch. 13 Albuquerque)—100-w, lat. 36° 27' 30", long. 109° 05' 37". Requests CP to change city of license to Many Farms, AZ. BPTT-930402H3.
- Shiprock**—K11CF, Shiprock Non-Profit TV Assn., Box 806, Shiprock, NM 87420 (KOAT-TV Ch. 7 Albuquerque)—100-w, lat. 36° 27' 30", long. 109° 05' 37".
- Shiprock**—K45CU, Journal Bcstg. of New Mexico Inc., 1377 University Blvd. NE, Albuquerque, NM 87102 (KNME-TV Ch. 5 Albuquerque; KASA-TV Ch. 2 Santa Fe-Albuquerque)—100-w, lat. 36° 27' 30", long. 109° 05' 37".
- *Shiprock, NM-Chinle & Kayenta, AZ**—K61GB, Christian Bcstg. Communications, Box 3704, Farmington, NM 87499 (K47DR Ch. 47 Farmington)—100-w, lat. 36° 27' 30", long. 109° 05' 37". Holds CP for change to lat. 36° 27' 41", long. 109° 05' 44". BMTT-960523IA.
- Silver City**—See K02ES, Fort Bayard.
- Silver City**—See K07EB, Pinos Altos.
- Silver City**—K10KF, KOB-TV Inc., 4 Broadcast Plaza SW, Albuquerque, NM 87104 (KOB-TV Ch. 4 Albuquerque)—100-w, lat. 32° 51' 48", long. 108° 14' 28".
- Silver City**—See K11DU, Pinos Altos.
- Silver City**—K12LL, Regents of New Mexico State U., Box 30001, Dept. TV-22, Las Cruces, NM 88003 (KRWG-TV Ch. 22 Las Cruces)—100-w, lat. 32° 51' 49", long. 108° 14' 27".
- Silver City**—K25DI, Journal Bcstg. of New Mexico Inc., 1377 University Blvd. NE, Albuquerque, NM 87102 (KASA-TV Ch. 2 Santa Fe-Albuquerque)—100-w, lat. 32° 50' 40", long. 108° 14' 18".
- *Silver City**—K45EC, KRQE-TV, 13 Broadcast Plaza SW, Albuquerque, NM 87104 (KRQE Ch. 13 Albuquerque)—1000-w, lat. 32° 50' 40", long. 108° 14' 18".
- Socorro**—K10MG, Hubbard Bcstg. Inc., Box 1351, Albuquerque, NM 87103 (KOB-TV Ch. 4 Albuquerque)—1-w, lat. 35° 04' 18", long. 106° 57' 44".
- South Fork**—See K67BD, Cedar Canyon.
- Springer**—K03BP, Springer Community TV Club, Box 444, Springer, NM 87747 (KRQE Ch. 13 Albuquerque)—1-w, lat. 36° 20' 45", long. 104° 36' 15".
- Springer**—See K06DB, Raton.
- Springer**—See K08EA, Raton.
- Springer**—See K10BQ, Raton.
- Springer & rural area**—K08BC, Springer Community TV Club, Box 444, Springer, NM 87747 (KOB-TV Ch. 4 Albuquerque)—1-w, lat. 36° 20' 45", long. 104° 36' 15".
- Taos**—K06LE, KOB-TV Inc., 4 Broadcast Plaza SW, Albuquerque, NM 87104 (KOB-TV Ch. 4 Albuquerque)—10-w, lat. 35° 23' 51", long. 105° 32' 34".
- Taos**—K08KX, KOAT-TV Inc., 3801 Carlisle Blvd. NE, Albuquerque, NM 87107 (KOAT-TV Ch. 7 Albuquerque)—1-w, lat. 36° 23' 51", long. 105° 32' 34".
- Taos**—K09EQ, New Mexico Bcstg. Co. Inc., 13 Broadcast Plaza SW, Albuquerque, NM 87104 (KRQE Ch. 13 Albuquerque)—1-w, lat. 36° 21' 12", long. 105° 50' 36".
- *Taos**—K120G, Journal Bcstg. of New Mexico Inc., 1377 University Blvd., Albuquerque, NM 87102 (KASA-TV Ch. 2 Santa Fe-Albuquerque)—lat. 36° 34' 58", long. 105° 35' 38".
- Taos**—K33BN, Taos Community TV Inc., Box 1272, Taos, NM 87571 (KNME-TV Ch. 5 Albuquerque)—100-w, lat. 36° 23' 51", long. 105° 32' 34".
- Taos**—K58DW, Son Bcstg. Inc., Box 4338, Albuquerque, NM 87106 (KCHF Ch. 11 Santa Fe)—10-w, lat. 36° 23' 51", long. 105° 32' 34".
- Thoreau**—K55BP, KOB-TV Inc., Box 1351, Albuquerque, NM 87103 (KOB-TV Ch. 4 Albuquerque)—100-w, lat. 35° 27' 59", long. 108° 14' 25".
- Thoreau**—K57AL, Navajo Tribe, Box 308, Communications Dept., Window Rock, AZ 86515 (KOAT-TV Ch. 7 Albuquerque)—100-w, lat. 35° 27' 59", long. 108° 14' 25".
- Thoreau**—K59BH, Navajo Tribe, Box 308, Communications Dept., Window Rock, AZ 86515 (KRQE Ch. 13 Albuquerque)—100-w, lat. 35° 27' 59", long. 108° 14' 25".
- Three Rivers**—See K57CF, Carrizozo.
- Tierra Amarilla**—K60DD, KOAT-TV Inc., 3801 Carlisle Blvd. NE, Albuquerque, NM 87107 (KOAT-TV Ch. 7 Albuquerque)—100-w, lat. 36° 53' 58", long. 106° 36' 05".
- Tierra Amarillo, Brazos, Chama & Park View**—K09KJ, KOB-TV Inc., 4 Broadcast Plaza SW, Albuquerque, NM 87114 (KOB-TV Ch. 4 Albuquerque)—10-w, lat. 36° 53' 58", long. 106° 36' 05".
- Timberon**—K12MP, Vision Bcstg. Network Inc., 400 12th St., Alamogordo, NM 88310 (KFOX-TV Ch. 14 El Paso, TX)—10-w, lat. 32° 38' 54", long. 105° 40' 50".
- Tohatchi**—See K09NA, Sheep Springs.
- *Tohatchi**—K18CX, KGSW-TV Inc., Box 25200, Albuquerque, NM 87125 (KASA-TV Ch. 2 Santa Fe-Albuquerque)—100-w, lat. 35° 54' 30", long. 108° 46' 28".
- Tohatchi**—K66AN, Navajo Tribe, Box 308, Communications Dept., Window Rock, AZ 86515—lat. 35° 54' 29", long. 108° 46' 21".
- Tres Piedras**—K53BA, Regents of U. of New Mexico and Board of Education of the City of Albuquerque, 1130 University NE, Albuquerque, NM 87102 (KNME-TV Ch. 5 Albuquerque)—20-w, lat. 36° 51' 25", long. 106° 01' 12". Holds CP to change city of license to Tres Piedras, NM; Romeo, Manassa, Lajara, Sanford, Alamosa, Monte Vista & San Luis, CO; 100-w. BPTT-940411AF.
- Truth or Consequences**—K17BH, Board of Education-Truth or Consequences, 605 Sims St., Truth or Consequences, NM 87901 (KNME-TV Ch. 5 Albuquerque)—10-w, lat. 33° 08' 48", long. 107° 17' 06".
- Truth or Consequences**—K27BN, City of Truth or Consequences, 605 Sims St., Truth or Consequences, NM 87901 (KASA-TV Ch. 2 Santa Fe-Albuquerque)—100-w, lat. 33° 08' 48", long. 107° 17' 06".
- Truth or Consequences**—K51BQ, City of Truth or Consequences, 605 Sims St., Truth or Consequences, NM 87901 (KOB-TV Ch. 4 Albuquerque)—100-w, lat. 33° 08' 48", long. 107° 17' 06".
- Truth or Consequences**—K54C, Truth or Consequences, 605 Sims St., Truth or Consequences, NM 87901 (KRQE Ch. 13 Albuquerque)—100-w, lat. 33° 08' 48", long. 107° 17' 06".
- Truth or Consequences**—K59, Regents of New Mexico State U., Box 30001, Dept. TV-22, Las Cruces, NM 88003 (KRWG-TV Ch. 22 Las Cruces)—100-w, lat. 33° 08' 48", long. 107° 17' 06".
- Truth or Consequences**—K64C, Truth or Consequences, 605 Sims St., Truth or Consequences, NM 87901 (KOAT-TV Ch. 7 Albuquerque)—100-w, lat. 33° 08' 48", long. 107° 17' 06".
- Tucumcari**—K40DK, UHF TV Assn. Box 187, Tucumcari, NM 88401 (KCIT-TV Ch. 11 Amarillo, TX)—100-w, lat. 35° 41' 45", long. 103° 41' 45".
- Tucumcari**—K42CR, UHF TV Assn. Box 187, Tucumcari, NM 88401 (KOAT-TV Ch. 7 Albuquerque)—100-w, lat. 35° 41' 45", long. 103° 41' 45".
- Tucumcari**—K44CJ, New Mexico State Univ. Co. Inc., Box 249, Albuquerque, NM 87103 (KRQE Ch. 13 Albuquerque)—100-w, lat. 35° 08' 02", long. 104° 11' 56".
- Tucumcari**—K46BU, UHF TV Assn. Box 187, Tucumcari, NM 88401 (KFDA-TV Ch. 10 Amarillo, TX)—20-w, lat. 35° 01' 00", long. 103° 41' 45".
- Tucumcari**—K48EH, Journal Bcstg. of New Mexico Inc., 1377 University Blvd. NE, Albuquerque, NM 87102 (KATV-TV Ch. 2 Santa Fe-Albuquerque)—100-w, lat. 35° 08' 03", long. 103° 41' 55".
- Tucumcari**—K50CX, UHF TV Assn. Box 187, Tucumcari, NM 88401 (KAN-TV Ch. 4 Amarillo, TX)—100-w, lat. 35° 41' 45", long. 103° 41' 45".
- *Tucumcari**—K63BR, Regents of Eastern New Mexico U., KENW, Eastern New Mexico U., Portales, NM 88130 (KENW-TV Ch. 3 Portales)—100-w, lat. 35° 08' 07", long. 103° 41' 54".
- Tucumcari**—K67AI, UHF TV Assn. Box 187, Tucumcari, NM 88401 (KOB-TV Ch. 4 Albuquerque)—100-w, lat. 35° 08' 03", long. 103° 41' 45".
- Tucumcari vicinity**—K69BC, UHF Assn., Box 187, Tucumcari, NM 88401 (KVII-TV Ch. 7 Amarillo, TX)—100-w, lat. 35° 08' 20", long. 103° 41' 45".
- Tularosa**—See K67AX, Alamogordo.
- Ute Park**—K02EH, Ute Park TV Assn., Box 8, Ute Park, NM 87749 (KOAT-TV Ch. 7 Albuquerque)—1-w, lat. 36° 33' 00", long. 109° 11' 45".
- Ute Park**—K10IS, Ute Park TV Assn., Box 8, Ute Park, NM 87749 (KOB-TV Ch. 4 Albuquerque)—1-w, lat. 36° 33' 00", long. 109° 11' 45".

Albuquerque)—1-w, lat. 36° 33' 30", long. 105° 11' 45".

New York

Vinejo Park—K06FV, Vermejo Park, Drawer E, Raton, NM 87740 (KOB-TV Ch. 4 Albuquerque)—1-w, lat. 36° 53', long. 104° 58' 24".

Vinejo Park—K09IY, Vermejo Park, Drawer E, Raton, NM 87740 (KRQE-TV Ch. 13 Albuquerque)—1-w, lat. 36° 53', long. 104° 58' 24".

Vinejo Park—K11JB, Vermejo Park, Drawer E, Raton, NM 87740 (KOAT-TV Ch. 7 Albuquerque)—1-w, lat. 36° 53', long. 104° 58' 24".

Vien—See K57CU, Duncan, AZ.

Vien—See K65CM, Duncan, AZ.

Vien—See K67CP, Duncan, AZ.

Vien—See K69DG, Duncan, AZ.

Wagon Mound—K06BN, Wagon Mound Club, Box 68, Wagon Mound, NM 52 (KRQE-TV Ch. 13 Albuquerque)—1-w, lat. 36° 00' 30", long. 104° 40' 55".

Wagon Mound—K09CR, Wagon Mound Club, Box 68, Wagon Mound, NM 52 (KOB-TV Ch. 4 Albuquerque)—1-w, lat. 36° 00' 30", long. 104° 40' 55".

Wagon Mound—K11MD, Wagon Mound Club, Box 68, Wagon Mound, NM 52 (KOAT-TV Ch. 7 Albuquerque)—1-w, lat. 36° 00' 30", long. 104° 40' 55".

Wagon Mound—K68BO, Regents of U. of New Mexico and Board of Education of the City of Albuquerque, 1130 University Blvd., Albuquerque, NM 87102 (KNME-TV Ch. 5 Albuquerque)—10-w, lat. 36° 00', long. 104° 29' 42".

Watan—See K58AZ, Nolan.

Zuni—K02EY, Zuni Communications Authority, Box 339, Zuni, NM 87327 (KRQE-TV Ch. 13 Albuquerque)—1-w, lat. 35° 06' 50", long. 108° 44' 12".

Zuni—See K74DJ, Ramah.

Zuni Public School District—K43DL, Zuni Public School District, Drawer A, Zuni, NM 87327 (KNME-TV Ch. 5 Albuquerque)—lat. 35° 06' 50", long. 108° 44' 12".

Zuni Pueblo—K09FR, Zuni Communications Authority, Box 339, Zuni, NM 87327 (KOAT-TV Ch. 7 Albuquerque)—1-w, lat. 35° 06' 50", long. 108° 44' 12".

Zuni Pueblo—K16DL, KOB-TV Inc., 4 Broadcast Plaza SW, Albuquerque, NM 87103-1351—100-w, lat. 35° 06' 50", long. 108° 44' 12".

Addison—W58AD, WSKG Public Telecommunications Council, Box 3000, Binghamton, NY 13902 (WSKG Ch. 42 Binghamton)—10-w, lat. 42° 07' 03", long. 77° 14' 06".

Albany—W64BH, Trinity Bcstg. Network Inc., Box A, Santa Ana, CA 92711 (KTBN-TV Ch. 40 Santa Ana-Los Angeles, CA)—1000-w, lat. 42° 38' 12", long. 73° 59' 45".

Allentown, Andover Relay & Bolivar Relay—W59AH, Western New York Public Bcstg. Assn., Box 1263, Buffalo, NY (WXXI-TV Ch. 21 Rochester)—10-w, lat. 42° 04' 16", long. 78° 03' 57".

Amsterdam, Fort Johnson, Rockton & South Amsterdam—W04AW, Enlarged City School District, City of Amsterdam, 41 Division St., Amsterdam, NY 12010 (WMHT Ch. 17 Schenectady-Albany-Troy)—1-w, lat. 42° 56' 49", long. 74° 11' 49".

Andover—W61AJ, Western New York Public Bcstg. Assn., 184 Barton St., Buffalo, NY 14213 (WNED-TV Ch. 17 Buffalo)—100-w, lat. 42° 08' 25", long. 77° 49' 25".

Andover Relay—See W59AH, Allentown.

Angelica & Belfast—W65AJ, Western New York Public Bcstg. Assn., 184 Barton St., Buffalo, NY 14213 (WXXI-TV Ch. 21 Rochester)—100-w, lat. 42° 19' 33", long. 78° 03' 08".

Arcade—See W73AR, Delevan.

Belfast—See W65AJ, Angelica.

Belmont—See W62AS, Friendship.

Binghamton—W14AH, Trinity Bcstg. Network Inc., Box C-11949, Santa Ana, CA 92711 (KTBN-TV Ch. 40 Santa Ana-Los Angeles, CA)—642-w, lat. 42° 03' 22", long. 75° 56' 39". Note: Licensed as LPTV.

Blue Mountain Lake—W08BR, Blue Mountain Lake Assn. Inc., Main St., Blue Mountain Lake, NY (WMHT Ch. 17 Schenectady-Albany-Troy)—1-w, lat. 43° 52' 21", long. 74° 26' 07".

Blue Mountain Lake—W10AV, Blue Mountain Lake Assn. Inc., Main St., Blue Mountain Lake, NY (WCDC Ch. 19 Adams, MA)—1-w, lat. 43° 52' 21", long. 74° 26' 07".

Blue Mountain Lake—W12BC, Blue Mountain Lake Assn. Inc., Main St., Blue Mountain Lake, NY (WTVH Ch. 5 Syracuse)—1-w, lat. 43° 52' 21", long. 74° 26' 07".

Bolivar & Richburg—W68AJ, Western New York Public Bcstg. Assn., 184 Barton St., Buffalo, NY 14213 (WNED-TV Ch. 17 Buffalo)—10-w, lat. 42° 04' 09", long. 78° 11' 04".

Bolivar Relay—See W59AH, Allentown.

Bronx & Upper Manhattan—W71AK, RKO General Inc., 1440 Broadway, New York, NY 10018 (WWOR-TV Ch. 9 New York, NY-Secaucus, NJ)—1000-w, lat. 40° 44' 54", long. 73° 59' 10". Requests CP for change from Ch. 71 to Ch. 28.

Brownsville—W54AY, Island Bcstg. Co., 603 Cantiague Rock Rd., Westbury, NY 11590 (W44AI Ch. 44 Plainview-Hicksville)—100-w, lat. 40° 40' 30", long. 73° 54' 50". Note: Licensed as LPTV.

Burlington—W29BJ, Kevin O'Kane, 4811 Jenkins Rd., Vernon, NY 13476 (WFVX Ch. 33 Utica)—1000-w, lat. 42° 42' 50", long. 75° 08' 45". Note: Operating as LPTV.

Cameron—W57AD, WSKG Public Telecommunications Council, Box 3000, Binghamton, NY 13902 (WSKG Ch. 42 Binghamton)—10-w, lat. 42° 11' 19", long. 77° 24' 19".

Canaseraga—W57AC, WSKG Public Telecommunications Council, Box 3000, Binghamton, NY 13902—1-w, lat. 42° 28' 44", long. 77° 45' 14".

Canisteo & Hornell—W66AD, WSKG Public Telecommunications Council, Box 3000, Binghamton, NY 13902 (WSKG Ch. 42 Binghamton)—100-w, lat. 42° 16' 02", long. 77° 37' 55".

Cattaraugus & Little Valley—W81AJ, Western New York Public Bcstg. Assn., 184 Barton St., Buffalo, NY 14213 (WNED-TV Ch. 17 Buffalo)—100-w, lat. 42° 16' 47", long. 78° 51' 20".

Cayuga—See W69AN, Union Springs.

Chambers—W56AK, WSKG Public Telecommunications Council, Box 3000, Binghamton, NY 13902 (WSKG Ch. 42 Binghamton)—1-w, lat. 42° 15' 08", long. 76° 58' 27".

Cherry Creek & Ellington—W62AE, Western New York Public Bcstg. Assn., 184 Barton St., Buffalo, NY 14213 (WNED-TV Ch. 17 Buffalo)—100-w, lat. 42° 14' 50", long. 79° 06' 48".

Clymer—W62AD, Western New York Public Bcstg. Assn., 184 Barton St., Buffalo, NY 14213 (WNED-TV Ch. 17 Buffalo)—1-w, lat. 42° 02' 05", long. 79° 38' 20".

Cooperstown—W47AV, Roy H. Park Bcstg. of Utica-Rome Inc., Smith-Hill Rd., Utica, NY 13502 (WUTR Ch. 20 Utica-Rome)—1000-w, lat. 42° 40' 06", long. 75° 00' 52".

***Corning**—W42BR, Three Angels Bcstg. Network Inc., Box 220, West Frankfort, IL 62896 (KTBN-TV Ch. 40 Santa Ana-Los Angeles, CA)—1000-w, lat. 42° 06' 20", long. 76° 52' 17".

Corning—W68AD, WSKG Public Telecommunications Council, Box 3000, Binghamton, NY 13902 (WSKG Ch. 42 Binghamton)—100-w, lat. 42° 08' 33", long. 77° 04' 42".

Crown Point—See W60AO, Port Henry.

Cuba—W60AJ, Western New York Public Bcstg. Assn., 184 Barton St., Buffalo, NY 14213 (WXXI-TV Ch. 21 Rochester)—100-w, lat. 42° 10' 48", long. 78° 16' 17".

Delevan, Arcade & Yorkshire—W73AR, Western New York Public Bcstg. Assn., 184 Barton St., Buffalo, NY 14213 (WNED-TV Ch. 17 Buffalo)—100-w, lat. 42° 30' 18", long. 78° 25' 52".

DeWitt—See W07BA, Syracuse.

***Dolgeville, Herkimer & Little Falls**—W63AN, Viacom Bcstg. Inc., 1515 Broadway, New York, NY 10036—100-w, lat. 43° 02' 57", long. 75° 49' 43".

Dundee—W56BE, Village of Dundee, 12 Union St., Dundee, NY 14837 (WCNY-TV Ch. 24 Syracuse)—10-w, lat. 42° 30' 56", long. 76° 59' 28".

Ellicottville—W81AK, Western New York Public Bcstg. Assn., 184 Barton St., Buffalo, NY 14213 (WNED-TV Ch. 17 Buffalo)—100-w, lat. 42° 16' 32", long. 78° 39' 38".

***Ellicottville**—W83AR, BOCES, 2nd Supervisory District, Greene, Delaware, Schoharie & Otsego Counties, Rexmere Park, Stamford, NY 12167—lat. 42° 15' 20", long. 78° 37' 50".

Ellington—See W62AE, Cherry Creek.

Elmira—W30AA, WSKG Public Telecommunications Council, Box 3000, Binghamton, NY 13902 (WSKG Ch. 46 Binghamton)—1000-w, lat. 42° 06' 20", long. 76° 52' 17". Requests CP to change primary station to WICZ-TV Binghamton, 100-w. BPTT-9605171A.

Fabius—W60BC, Michael J. Devine, 2112 Pompey Center Rd., Fabius, NY 13063 (KTBN-TV Ch. 40 Santa Ana-Los Angeles, CA)—100-w, lat. 43° 50' 30", long. 75° 54' 48".

Fillmore—W62AQ, Western New York Public Bcstg. Assn., 184 Barton St., Buffalo, NY 14213 (WXXI-TV Ch. 21 Rochester)—10-w, lat. 42° 28' 33", long. 78° 02' 09".

Findley Lake—W60AC, Western New York Public Bcstg. Assn., 184 Barton St., Buffalo, NY 14213 (WNED-TV Ch. 17 Buffalo)—10-w, lat. 42° 05' 46", long. 79° 44' 15".

Fleischmanns & Margaretville—W07AT, BOCES, 2nd Supervisory District, Greene, Delaware, Schoharie & Otsego Counties, Rexmere Park, Stamford, NY 12167 (WMHT Ch. 17 Schenectady-Albany-Troy; WNET Ch. 13 New York, NY-Newark, NJ; WCNY-TV Ch. 24 Syracuse)—1-w, lat. 42° 09' 22", long. 74° 36' 42".

Translators—New York

- *Forestville**—W51CN, Jamestown TV Assoc., 4853 Manor Hill Dr., Syracuse, NY 13215 (WTJA Ch. 26 Jamestown)—200-w, lat. 42° 23' 20", long. 79° 13' 43".
- Fort Johnson**—See W04AW, Amsterdam.
- Frankfort**—W55AN, Viacom Bcstg. Inc., 15 N. Pearl St., Menands, NY 12204 (WNYT Ch. 13 Albany-Troy-Schenectady)—lat. 43° 03' 30", long. 75° 07' 57".
- Franklinville**—See W81AI, Machias.
- Friendship & Belmont**—W62AS, Western New York Public Bcstg. Assn., 184 Barton St., Buffalo, NY 14213 (WNED-TV Ch. 17 Buffalo)—100-w, lat. 42° 12' 35", long. 78° 03' 46".
- *Geneva**—W26BG, National Minority TV Inc., Box C-11951, Santa Ana, CA 92711 (KTBN-TV Ch. 40 Santa Ana-Los Angeles, CA)—1000-w, lat. 42° 47' 52", long. 77° 06' 34".
- Genoa**—W56AP, Rev. Sonny Persad, Box 1100, Auburn, NY 13021 (WCNY-TV Ch. 24 Syracuse)—10-w, lat. 42° 40' 13", long. 76° 33' 04".
- Glens Falls**—W04BD, Mohawk-Hudson Council on Educational TV Inc., Box 17, Schenectady, NY 12301-0017 (WMHT Ch. 17 Schenectady-Albany-Troy)—10-w, lat. 43° 18' 17", long. 73° 45' 07".
- Gloversville & Johnstown**—W07AV, Viacom International Inc., 1515 Broadway, New York, NY 10036 (WNYT Ch. 13 Albany-Troy-Schenectady)—1-w, lat. 43° 02' 29", long. 74° 22' 01".
- Great Valley Twp.**—W72AQ, Western New York Public Bcstg. Assn., 184 Barton St., Buffalo, NY 14213 (WNED-TV Ch. 17 Buffalo)—100-w, lat. 42° 15' 03", long. 78° 42' 54".
- Greenwood**—W55AD, WSKG Public Telecommunications Council, Box 3000, Binghamton, NY 13902 (WSKG Ch. 42 Binghamton)—1-w, lat. 42° 08' 36", long. 77° 39' 10".
- Herkimer**—W04AE, Young Bcstg. of Albany Inc., 3 E. 54th St., New York, NY 10022 (WTEN Ch. 10 Albany)—1-w, lat. 43° 03' 23", long. 74° 55' 22".
- Herkimer**—See W63AN, Dolgeville.
- Hoosick Falls**—See W26BL, Hoosick.
- Hoosick, Hoosick Falls, North Hoosick & North Hoosick Falls**—W26BL, Brian A. Larson, Box 152, Valley Falls, NY 12185 (WMHT Ch. 17 Schenectady-Albany-Troy)—1-w, lat. 42° 46' 56", long. 73° 25' 07". Note: Operating as LPTV.
- Hornell**—W06AR, WENY Inc., Box 208, Elmira, NY 14902 (WENY-TV Ch. 36 Elmira)—1-w, lat. 42° 17' 32", long. 77° 40' 27".
- Hornell**—See W66AD, Canisteo.
- Houghton**—See W56AV, Rushford.
- Hunter, Lexington, South Jewett & Tannersville**—W12AZ, WSKG Public Telecommunications Council, 531 Gates Rd., Vestal, NY 13850 (WSKG Ch. 42 Binghamton)—3-w, lat. 42° 11' 57", long. 74° 13' 46".
- *Ithaca**—W07BJ, WENY Inc., Box 208, Elmira, NY 14902 (WENY-TV Ch. 36 Elmira)—10-w, lat. 42° 25' 16", long. 76° 25' 46".
- Ithaca**—W16AX, Max Television of Syracuse L.P., 900 Laskin Rd., Virginia Beach, VA 23451 (WSYT Ch. 68 Syracuse)—100-w, lat. 42° 25' 37", long. 76° 29' 55". Note: Licensed as LPTV.
- Jamestown**—W10BH, Trinity Bcstg. Network Inc., Box C-11949, Santa Ana, CA 92711—10-w, lat. 42° 07' 53", long. 79° 13' 13".
- Jamestown**—W46BA, Western New York Public Bcstg. Assn., 184 Barton St., Buffalo, NY 14213 (WNED-TV Ch. 17 Buffalo)—1000-w, lat. 42° 05' 06", long. 79° 17' 23".
- Johnstown**—See W07AV, Gloversville.
- Kennedy**—W56AD, Western New York Public Bcstg. Assn., 184 Barton St., Buffalo, NY 14213 (WNED-TV Ch. 17 Buffalo)—1-w, lat. 42° 09' 04", long. 79° 04' 45".
- Kingston**—W36AF, Viacom Bcstg. Inc., 1515 Broadway, New York, NY 10036—100-w, lat. 41° 57' 12", long. 74° 03' 34".
- Lake Placid**—W55AI, US Broadcast Group Licensee L.P. II, Suite E207, 1130 Ten Rod Rd., North Kingston, RI 02852 (WVNY Ch. 22 Burlington, VT-Plattsburgh, NY) VT—10-w, lat. 44° 17' 08", long. 73° 59' 13".
- Lake Pleasant**—See W04BK, Speculator.
- Lexington**—See W12AZ, Hunter.
- Liberty**—W30AZ, John Mester, 682 Argyle Rd., Brooklyn, NY 11230 (W51BN Ch. 51 White Lake)—100-w, lat. 41° 45' 09", long. 74° 43' 01". Note: Licensed as LPTV.
- Limestone**—W28BL, Western New York Public Bcstg. Assn., 184 Barton St., Buffalo, NY 14213 (WNED-TV Ch. 17 Buffalo)—100-w, lat. 42° 10' 07", long. 78° 40' 20".
- Lindley**—See W62AK, Presho.
- Little Falls**—W28AQ, Sullivan Broadcasting License Corp., 18 Newbury St., Boston, MA 02116 (WFXV Ch. 33 Utica)—100-w, lat. 42° 59' 02", long. 74° 53' 46". Note: Licensed as LPTV.
- Little Falls**—See W63AN, Dolgeville.
- Little Valley**—See W81AJ, Cattaraugus.
- Long Island City**—W38AM, Island Broadcasting Co., 4 Hunters Lane, Roslyn, NY 11576 (WVIA-TV Ch. 44 Scranton, Wilkes-Barre & Hazleton, PA)—1000-w, lat. 40° 42' 00", long. 74° 00' 50". Note: Licensed as LPTV.
- Long Lake**—W09SE, Town of Long Lake, Main St., Long Lake, NY 12847 (WVNY Ch. 22 Burlington, VT-Plattsburgh, NY)—1-w, lat. 43° 55' 38", long. 73° 25' 22".
- Long Lake**—W13AZ, Town of Long Lake, Main St., Long Lake, NY 12847—1-w, lat. 43° 57' 40", long. 74° 25' 20".
- Lowville**—W64AG, Roy H. Park Bcstg. of Utica-Rome Inc., Box 20, Utica, NY 13503 (WUTR Ch. 20 Utica-Rome)—100-w, lat. 43° 38' 49", long. 75° 29' 00".
- Lyon Mountain & Standish**—W66AJ, US Broadcast Group Licensee L.P. II, Suite E207, 1130 Ten Rod Rd., North Kingston, RI 02852 (WVNY Ch. 22 Burlington, VT-Plattsburgh, NY)—10-w, lat. 44° 41' 43", long. 73° 53' 00".
- Machias & Franklinville**—W81AI, Western New York Public Bcstg. Assn., 184 Barton St., Buffalo, NY 14213 (WNED-TV Ch. 17 Buffalo)—100-w, lat. 42° 21' 27", long. 78° 25' 55".
- Malone**—W60AF, US Broadcast Group Licensee L.P. II, Suite E207, 1130 Ten Rod Rd., North Kingston, RI 02852 (WVNY Ch. 22 Burlington, VT-Plattsburgh, NY)—100-w, lat. 44° 49' 46", long. 74° 22' 31".
- Margaretville**—See W07AT, Fleischmanns.
- Massena**—W20BA, National Minority TV Inc., Box C-11951, Santa Ana, CA 92711 (KTBN-TV Ch. 40 Santa Ana-Los Angeles, CA)—1000-w, lat. 44° 54' 14", long. 74° 53' 01".
- Massena**—W28BC, Smith Broadcasting Group of Watertown L.P., 3839 4th St., St. Petersburg, FL 33703 (WWTI Ch. 50 Watertown)—1000-w, lat. 44° 54' 14", long. 74° 53' 01". Note: Licensed as LPTV. Requests modification of CP for change to 100-w. BMPPTL-930310R2.
- *Mexico**—W57CI, RKM Media Inc., 137 Spyglass Lane, Fayetteville, NY 13066—1000-w, lat. 43° 28' 36", long. 76° 16' 44".
- Middleburg**—See W04AJ, Schoharie.
- Middleburg**—See W07AN, Schoharie.
- *Mineola**—W57BC, WLIG-TV Inc., 175 Crossways Park W, Woodbury, NY 11797 (WLIG Ch. 55 Riverhead)—1000-w, lat. 40° 44' 59", long. 73° 34' 56". Note: Licensed as LPTV.
- *Moravia**—W52CQ, Metro TV Inc., 4853 Manor Hill Dr., Syracuse, NY 13215—1000-w, lat. 42° 48' 05", long. 76° 26' 14".
- Morris & Relay Laurens Site**—W38AG, WSKG Public Telecommunications Council, 531 Gates Rd., Vestal, NY 13850 (WSKG Ch. 42 Binghamton)—10-w, lat. 42° 31' 34", long. 75° 12' 50".
- Nedrow & Onondaga Indian Reservation**—W62AN, The Public Bcstg. Council of Central New York Inc., Old Livestock Rd., Liverpool, NY 13088 (WCNY-TV Ch. 24 Syracuse)—1000-w, lat. 42° 56' 10", long. 76° 07' 08".
- New York**—WKOB-LP, Panasian Communications Inc., 42-22 27th St., Long Island City, NY 11101. (WCBS-TV Ch. 2 New York)—850-w, lat. 40° 44' 54", long. 73° 59' 10".
- New York**—W60AI, SKNJ Bcstg. Partnership, 12425 28th St., St. Petersburg 33716 (WHSE-TV Ch. 68 New York-Newark, NJ)—lat. 40° 42' 40", long. 74° 00' 50".
- New York**—W62AA, WNJU-TV B Corp., 47 Industrial Ave., Teterboro 07608—lat. 40° 50' 47", long. 73° 15' 15".
- New York**—W64AA, WPIX Inc., 22 42nd St., New York, NY 10017 (WPIX 11 New York)—1000-w, lat. 40° 44' 10", long. 73° 59' 10".
- New York**—W73AP, Tribune New York Holdings Inc., 200 E. 42nd St., New York, NY 10017 (WPIX Ch. 11 New York)—1000-w, lat. 40° 44' 54", long. 73° 10' 10".
- Newcomb**—W12BG, Town of Newcomb Rte. 28N, Newcomb, NJ 12852—lat. 40° 57' 22", long. 74° 10' 26".
- North Creek & Sodom**—W07BH, Town of Johnsbury, Main St., North Creek, 12853 (WMHT Ch. 17 Schenectady-Albany-Troy)—1-w, lat. 43° 39' 14", long. 74° 00' 57".
- North Creek & Sodom**—W09AZ, Town of Johnsbury, Main St., North Creek, 12853 (WCDC Ch. 19 Adams, MA)—1-w, lat. 43° 39' 14", long. 74° 00' 57".
- North Creek & Sodom**—W11AW, Town of Johnsbury, Main St., North Creek, 12853 (WKTV Ch. 2 Utica)—1-w, lat. 43° 39' 14", long. 74° 00' 57".
- North Hoosick**—See W26BL, Hoosick.
- North Hoosick Falls**—See W26BL, Hoosick.
- Ogdensburg**—W68AE, Roy H. Park Bcstg. of Utica-Rome Inc., Box 20, Utica, NY 13503 (WUTR Ch. 20 Utica-Rome)—1000-w, lat. 44° 34' 43", long. 75° 30' 51".
- Olean**—W22AZ, Trinity Bcstg. Network Inc., Box C-11949, Santa Ana, CA 92711 (KTBN-TV Ch. 40 Santa Ana-Los Angeles, CA)—lat. 42° 03' 04", long. 78° 25' 11".
- Olean**—W76AM, Western New York Public Bcstg. Assn., 184 Barton St., Buffalo, NY 14213 (WNED-TV Ch. 17 Buffalo)—1000-w, lat. 42° 03' 04", long. 78° 25' 11".

13 (WNED-TV Ch. 17 Buffalo; WNEQ-TV Ch. 23 Buffalo)—lat. 42° 03' 18", long. 77° 27' 28".

Utica-Rome—W63AE, Roy H. Park Bcstg. of Utica-Rome Inc., Box 20, Utica, NY 13503 (WUTR-TV Ch. 20 Utica-Rome)—100-w, lat. 42° 55' 33", long. 75° 02' 47".

Wadsworth Indian Reservation—See WADSW, Nedrow.

Wagon Wheel—See W04BK, Speculator.

Wagon Wheel & Crown Point—W60AO, Northeast New York Public Telecommunications Council, Plattsburgh, NY 12901 (WCFE-TV Ch. 57 Plattsburgh)—100-w, lat. 44° 05' 18", long. 73° 18' 25".

Wagon Wheel & Crown Point—W42AE, Dutchess Community College, 53 Pendell Rd., Poughkeepsie, NY 12601-1595 (WMHT Ch. 17 Schenectady-Albany-Troy)—100-w, lat. 42° 43' 10", long. 73° 59' 45". Note: Licensed as LPTV.

Wagon Wheel & Crown Point—W57AE, WSKG Public Telecommunications Council, Box 3000, Binghamton, NY 13902 (WSKG Ch. 42 Binghamton)—1-w, lat. 42° 33' 44", long. 77° 15' 58".

Wagon Wheel & Crown Point—W62AK, WSKG Public Telecommunications Council, Box 3000, Binghamton, NY 13902 (WSKG Ch. 42 Binghamton)—1-w, lat. 42° 06' 36", long. 77° 09' 02".

Wagon Wheel & Crown Point—See W04BG, Mbr.

Wagon Wheel & Crown Point—See W68AJ, Bolivar.

Wagon Wheel & Crown Point—W59BV, Tri-State Christian Inc., Box 1010, Marion, IL 62959 (WNTN-TV Ch. 40 Santa Ana-Los Angeles, CA; WNYB-TV Ch. 49 Buffalo)—1000-w, lat. 39° 08' 07", long. 77° 35' 02".

Wagon Wheel & Crown Point—See W04AW, Amsterdam.

Wagon Wheel & Crown Point—W56AV, Western New York Public Bcstg. Assn., 184 Barton St., Buffalo, NY 14213 (WXXI-TV Ch. 21 Rochester)—10-w, lat. 42° 22' 31", long. 78° 10' 45".

Wagon Wheel & Crown Point—W47BO, Three Angels Bcstg. Network Inc., Box 220, West Chicago, IL 62896 (KTBN-TV Ch. 40 Santa Ana-Los Angeles, CA)—1000-w, lat. 43° 24' 24", long. 73° 48' 07". Requests CP for change from Ch. 47 to Ch. 58, lat. 42° 31' 16", long. 73° 59' 55". BPTT-115YN.

Wagon Wheel & Crown Point—W04DA, Brian A. Larson, Box 152, Valley Falls, NY 12185 (WNGN-TV Ch. 26 Hoosick, N. Hoosick & N. Hoosick Falls, NY)—10-w, lat. 42° 51' 00", long. 74° 03' 55".

Wagon Wheel & Crown Point—W04AJ, Mohawk-Hudson Council on Educational TV, Box 17, Schenectady, NY 12301-0017 (WMHT Ch. 17 Schenectady-Albany-Troy)—1-w, lat. 42° 40' 38", long. 74° 19' 40".

Schoharie & Middleburg—W07AN, Young Bcstg. of Albany Inc., 3 E. 54th St., New York, NY 10022 (WTEN Ch. 10 Albany)—1-w, lat. 42° 38' 27", long. 74° 20' 43".

Schroon Lake—W07BI, Town of Schroon, South St., Schroon Lake, NY 12870 (WETK Ch. 33 Burlington, VT)—1-w, lat. 43° 51' 56", long. 73° 43' 21".

Schroon Lake—W09BB, Town of Schroon, South St., Schroon Lake, NY 12870 (WVNY Ch. 22 Burlington, VT-Plattsburgh, NY)—1-w, lat. 43° 51' 56", long. 73° 43' 21".

Sherman—W64AF, Western New York Public Bcstg. Assn., 184 Barton St., Buffalo, NY 14213 (WNED-TV Ch. 17 Buffalo)—100-w, lat. 42° 10' 15", long. 79° 35' 31".

Sinclairville—W62AG, Western New York Public Bcstg. Assn., 184 Barton St., Buffalo, NY 14213 (WNED-TV Ch. 17 Buffalo)—10-w, lat. 42° 13' 05", long. 79° 17' 55".

Sodom—See W07BH, North Creek.

Sodom—See W09AZ, North Creek.

Sodom—See W11AW, North Creek.

South Amsterdam—See W04AW, Amsterdam.

South Jewett—See W12AZ, Hunter.

Southampton—W23AA, Channel America LPTV Holdings Inc., Suite 804, 24 W. 57th St., New York, NY 10019 (KTBN-TV Ch. 40 Santa Ana-Los Angeles, CA)—1000-w, lat. 40° 48' 35", long. 72° 35' 42". Requests CP for change to lat. 40° 59' 37", long. 72° 10' 19". BPTT-940413FR.

Southampton—W79AD, Village of Southampton, Little Plains Rd., Southampton, NY 11968 (WVIT Ch. 30 New Britain-Hartford, CT)—1-w, lat. 40° 55' 15", long. 72° 23' 50".

Speculator, Lake Pleasant & Piseco—W04BK, Page Hill Community Telecasters Inc., Box 11, Lake Pleasant, NY 12108 (WMHT Ch. 17 Schenectady-Albany-Troy)—1-w, lat. 43° 30' 50", long. 74° 22' 25".

Springville & West Valley—W34BR, Western New York Public Bcstg. Assn., 184 Barton St., Buffalo, NY 14213 (WNED-TV Ch. 17 Buffalo)—100-w, lat. 42° 24' 50", long. 78° 37' 47".

Stamford—W69BP, WSKG Public Telecommunications Council, 531 Gates Rd., Vestal, NY 13850 (WSKG Ch. 42 Binghamton)—1000-w, lat. 42° 23' 58", long. 74° 35' 27".

Standish—See W66AJ, Lyon Mountain.

Syracuse—W14AE, Channel America LPTV Holdings Inc., Suite 804, 24 W. 57th St., New York, NY 10019 (KUSK Ch. 7 Prescott-Phoenix, AZ)—100-w, lat. 43° 00' 25", long. 76° 05' 38". Note: Licensed as LPTV.

Syracuse—W18AL, Syracuse TV Corp., Box 95, Syracuse, NY 13250—1000-w, lat. 43° 00' 25", long. 76° 05' 38". Note: Licensed as LPTV.

***Syracuse**—W59CH, National Minority TV Inc., Box C-11951, Santa Ana, CA 92711 (KTBN-TV Ch. 40 Santa Ana-Los Angeles, CA)—1000-w, lat. 43° 09' 06", long. 76° 07' 58". Requests modification of CP from Ch. 59 to Ch. 22, lat. 42° 56' 45", long. 76° 06' 16". BMMPTT-93040219.

Syracuse-DeWitt—W07BA, WIXT-TV Inc., Box 699, 5904 Bridge St., East Syracuse, NY 13057 (WIXT Ch. 9 Syracuse)—1-w, lat. 43° 00' 32", long. 76° 09' 46".

Tannersville—See W12AZ, Hunter.

Ticonderoga—W67AW, Northeast New York Public Telecommunications Council, Plattsburgh, NY 12901 (WCFE-TV Ch. 57 Plattsburgh)—10-w, lat. 43° 50' 24", long. 73° 24' 51".

Tupper Lake—W25AT, Northeast New York Public Telecommunications Council, Plattsburgh, NY 12901 (WCFE-TV Ch. 57 Plattsburgh)—100-w, lat. 44° 09' 34", long. 74° 28' 31".

Union Springs & Cayuga—W69AN, Rev. Sonny Persad, Box 1100, Auburn, NY 13021 (WCNY-TV Ch. 24 Syracuse)—10-w, lat. 42° 54' 09", long. 76° 42' 46".

Utica—W59AU, The Public Bcstg. Council of Central New York Inc., Old Liverpool Rd., Liverpool, NY 13088 (WCNY-TV Ch. 24 Syracuse)—1000-w, lat. 43° 08' 38", long. 75° 10' 40".

***Vernon**—W65CY, Metro TV Inc., 4853 Manor Hill Dr., Syracuse, NY 13215 (WSNR-TV Ch. 43 Syracuse)—1000-w, lat. 43° 02' 14", long. 75° 26' 40".

Watertown—W50AA, Roy H. Park Bcstg. of Utica-Rome Inc., Box 20, Utica, NY 13503 (WUTR Ch. 20 Utica-Rome)—1000-w, lat. 43° 51' 45", long. 75° 43' 40".

Wellsville—See W56AU, Scio.

Wellsville & Scio—W56AU, Western New York Public Bcstg. Assn., 184 Barton St., Buffalo, NY 14213 (WXXI-TV Ch. 21 Rochester)—10-w, lat. 42° 06' 11", long. 77° 57' 23".

West Valley—See W34BR, Springville.

***Westport**—W67AY, Northeast New York Public Telecommunications Council, Plattsburgh, NY 12901 (WCFE-TV Ch. 57 Plattsburgh)—10-w, lat. 44° 11' 43", long. 73° 25' 34".

Whitesville—W64AJ, Western New York Public Bcstg. Assn., 184 Barton St., Buffalo, NY 14213 (WNED-TV Ch. 17 Buffalo)—10-w, lat. 42° 01' 41", long. 77° 46' 20".

Willsboro—W67AR, Northeast New York Public Telecommunications Council, Plattsburgh, NY 12901 (WCFE-TV Ch. 57 Plattsburgh)—100-w, lat. 44° 24' 13", long. 74° 26' 03".

***Wilson**—W60CG, WKBW-TV Inc., 28th Floor, 767 3rd Ave., New York, NY 10017 (WKBW-TV Ch. 7 Buffalo)—1000-w, lat. 43° 15' 54", long. 78° 52' 02".

***Wilson**—W68CT, Granite Broadcasting Corp., 28th Floor, 767 3rd Ave., New York, NY 10017 (WKBW-TV Ch. 7 Buffalo)—1000-w, lat. 43° 15' 54", long. 78° 52' 02".

Woodhull—W56AH, WSKG Public Telecommunications Council, Box 3000, Binghamton, NY 13902 (WSKG Ch. 42 Binghamton)—10-w, lat. 42° 03' 35", long. 77° 22' 06".

Yorkshire—See W73AR, Delevan.

North Carolina

Addie—See W05AE, Sylva.

Akmond—See W11AN, Bryson City.

Alarka—See W05AR, Bryson City.

Alarka—See W08AN, Bryson City.

Alarka—See W11AN, Bryson City.

Alarka—See W46AX, Bryson City.

Almond—See W08AN, Bryson City.

Almond—See W46AX, Bryson City.

Andrews—W05AT, Multimedia WBIR Inc., Box 2760, Greenville, SC 29602—1-w, lat. 35° 15' 26", long. 83° 47' 43".

Andrews—See W11AQ, Robbinsville.

Andrews & Robbinsville—W08BH, Pulitzer Bcstg. Co., Box TV 4, Greenville, SC 29602 (WYFF Ch. 4 Greenville-Spartanburg, SC & Asheville, NC)—1-w, lat. 35° 15' 26", long. 83° 47' 43". Requests modification of CP for change to lat. 34° 58' 57", long. 90° 00' 45". BMMPTV-930401UG.

Andrews, Murphy & Robbinsville—W59AD, U. of North Carolina, Box 3508, 910 Raleigh Rd., Chapel Hill, NC 27514 (WUNE-TV Ch. 17 Linville)—1000-w, lat. 35° 15' 26", long. 83° 47' 43".

Asheville—W25BU, Carolina Christian Broadcasting Inc., Box 1616, Greenville, SC 29602 (WGGSTV Ch. 16 Greenville,

Translators—North Carolina

- SC)—100-w, lat. 35° 36' 03", long. 82° 39' 06". Note: Licensed as LPTV.
- Asheville**—W69DC, National Minority TV Inc., Box C-11951, Santa Ana, CA 92711 (KTBN-TV Ch. 40 Santa Ana-Los Angeles, CA)—940-w, lat. 35° 35' 23", long. 82° 40' 26".
- Bakersville**—W42AX, U. of North Carolina, Box 3508, 910 Raleigh Rd., Chapel Hill, NC 27514 (WUNE-TV Ch. 17 Linville)—100-w, lat. 36° 02' 01", long. 82° 12' 08".
- Bat Cave, Chimney Rock, Gerton & Lake Lure**—W06AQ, River City License Partnership, 1215 Cole St., St. Louis, MO 63106 (WLOS Ch. 13 Greenville-Spartanburg, SC & Asheville, NC)—1-w, lat. 35° 25' 50", long. 82° 15' 18".
- Bat Cave, Chimney Rock, Gerton & Lake Lure**—W11AX, Pulitzer Bcstg. Co., Box TV 4, Greenville, SC 29602 (WYFF Ch. 4 Greenville-Spartanburg, SC & Asheville, NC)—1-w, lat. 35° 25' 50", long. 82° 15' 18".
- Bat Cave, Gerton, Chimney Rock & Lake Lure**—W05AU, U. of North Carolina, Box 3508, 910 Raleigh Rd., Chapel Hill, NC 27514 (WUNF-TV Ch. 33 Asheville)—2-w, lat. 35° 25' 49", long. 82° 15' 17".
- Beaver Dam Creek Valley, Elk Mountain & Woodfin**—W08BP, Spartan Radiocasting Co., Box 1717, Spartanburg, SC 29304 (WSPA-TV Ch. 7 Greenville-Spartanburg, SC & Asheville, NC)—1-w, lat. 35° 38' 42", long. 82° 34' 12".
- Big Cove**—See W10AL, Cherokee.
- Birdtown**—See W11AN, Bryson City.
- Biscoe**—W29BC, Journal Bcstg. of Charlotte Inc., 8036 Hood Rd., Charlotte, NC 28215 (WCNC-TV Ch. 36 Charlotte)—1000-w, lat. 35° 16' 36", long. 79° 50' 02".
- Black Mountain**—See W10AD, Montreat.
- Black Mountain**—W12AQ, River City License Partnership, 1215 Cole St., St. Louis, MO 63106 (WLOS Ch. 13 Greenville-Spartanburg, SC & Asheville, NC)—1-w, lat. 35° 37' 10", long. 82° 20' 36".
- Black Mountain**—W35AV, WHNS License Partnership, 10220 River Rd., Potomac, MD 20854 (WHNS Ch. 21 Greenville-Spartanburg, SC & Asheville, NC)—100-w, lat. 35° 34' 04", long. 82° 23' 02".
- *Black Mountain**—W52BA, U. of North Carolina, Box 3508, 910 Raleigh Rd., Chapel Hill, NC 27514 (WUNF-TV Ch. 33 Asheville)—100-w, lat. 35° 34' 04", long. 82° 23' 02".
- Boone**—W27AO, U. of North Carolina, Box 3508, 910 Raleigh Rd., Chapel Hill, NC 27514 (WUNL-TV Ch. 26 Winston-Salem)—100-w, lat. 36° 11' 18", long. 81° 42' 45".
- Brasstown**—See W42AT, Hayesville.
- Brasstown & Murphy**—W05AP, River City License Partnership, 1215 Cole St., St. Louis, MO 63106 (WLOS Ch. 13 Greenville-Spartanburg, SC & Asheville, NC)—1-w, lat. 35° 05' 02", long. 84° 00' 58".
- Brevard**—W02AG, Spartan Radiocasting Co., Box 1717, Spartanburg, SC 29304 (WSPA-TV Ch. 7 Greenville-Spartanburg, SC & Asheville, NC)—10-w, lat. 35° 10' 40", long. 82° 40' 55".
- Brevard, Cedar Mountain & Sherwood Forest**—W59AR, U. of North Carolina, Box 3508, 910 Raleigh Rd., Chapel Hill, NC 27514 (WUNF-TV Ch. 33 Asheville)—100-w, lat. 35° 10' 36", long. 82° 40' 54".
- Bryson City**—W69CN, WHNS License Partnership, 10220 River Rd., Potomac, MD 20854 (WHNS Ch. 21 Greenville-Spartanburg, SC & Asheville, NC)—410-w, lat. 35° 22' 53", long. 83° 24' 52".
- Bryson City, Alarka & Ela**—W05AR, Pulitzer Bcstg. Co., Box TV 4, Greenville, SC 29602 (WYFF Ch. 4 Greenville-Spartanburg, SC & Asheville, NC)—10-w, lat. 35° 22' 53", long. 83° 24' 52".
- Bryson City, Alarka, Almond, Lauada, Greens Creek, Savannah-Gay & Whittier-Birdtown**—W11AN, Spartan Radiocasting Co., Box 1717, Spartanburg, SC 29304 (WSPA-TV Ch. 7 Greenville-Spartanburg, SC & Asheville, NC)—10-w, lat. 35° 22' 53", long. 83° 24' 52".
- Bryson City, Ela, Alarka-Lauada (portions) & Almond-Stecoah (portions)**—W08AN, River City License Partnership, 1215 Cole St., St. Louis, MO 63106 (WLOS Ch. 13 Greenville-Spartanburg, SC & Asheville, NC)—1-w, lat. 35° 24' 47", long. 83° 30' 02".
- Bryson City, Ela, Lauada, Alarka, Almond & Stecoah**—W46AX, U. of North Carolina, Box 3508, 910 Raleigh Rd., Chapel Hill, NC 27514 (WUNE-TV Ch. 17 Linville)—100-w, lat. 35° 24' 47", long. 83° 30' 02".
- Burnsville**—W02AT, Spartan Radiocasting Co., Box 1717, Spartanburg, SC 29304 (WSPA-TV Ch. 7 Greenville-Spartanburg, SC & Asheville, NC)—1-w, lat. 35° 56' 16", long. 82° 17' 48".
- Burnsville**—W09AS, Pulitzer Bcstg. Co., Box TV 4, Greenville, SC 29602 (WYFF Ch. 4 Greenville-Spartanburg, SC & Asheville, NC)—1-w, lat. 35° 56' 16", long. 82° 17' 48".
- Burnsville**—W12AU, River City License Partnership, 1215 Cole St., St. Louis, MO 63106 (WLOS Ch. 13 Greenville-Spartanburg, SC & Asheville, NC)—1-w, lat. 35° 56' 15", long. 82° 17' 48".
- Burnsville**—W27BF, U. of North Carolina, Box 3508, 910 Raleigh Rd., Chapel Hill, NC 27514 (WUNE-TV Ch. 17 Linville)—100-w, lat. 35° 56' 16", long. 82° 17' 48".
- Canton, Clyde & Lake Junaluska**—W11AU, Pulitzer Bcstg. Co., Box TV 4, Greenville, SC 29602 (WYFF Ch. 4 Greenville-Spartanburg, SC & Asheville, NC)—1-w, lat. 35° 34' 06", long. 82° 54' 25".
- Canton, Clyde, Hazelwood & Waynesville**—W27AB, U. of North Carolina, Box 3508, 910 Raleigh Rd., Chapel Hill, NC 27514 (WUNF-TV Ch. 33 Asheville)—1000-w, lat. 35° 34' 06", long. 82° 54' 25".
- Canton, Lake Junaluska & Maggie Valley**—W08AO, Spartan Radiocasting Co., Box 1717, Spartanburg, SC 29304 (WSPA-TV Ch. 7 Greenville-Spartanburg, SC & Asheville, NC)—1-w, lat. 35° 34' 34", long. 82° 54' 26".
- Canton-Waynesville**—W57BG, WHNS License Partnership, 10220 River Rd., Potomac, MD 20854 (WHNS Ch. 21 Greenville-Spartanburg, SC & Asheville, NC)—1000-w, lat. 35° 34' 06", long. 82° 54' 25".
- Cashiers**—W24AU, U. of North Carolina, Box 3508, 910 Raleigh Rd., Chapel Hill, NC 27514 (WUNE-TV Ch. 17 Linville)—100-w, lat. 35° 08' 06", long. 83° 05' 49".
- Cedar Mountain**—See W59AR, Brevard.
- Cherokee**—W05AF, River City License Partnership, 1215 Cole St., St. Louis, MO 63106 (WLOS Ch. 13 Greenville-Spartanburg, SC & Asheville, NC)—1-w, lat. 35° 28' 24", long. 83° 19' 28".
- *Cherokee**—W53BC, WHNS License Partnership, Suite 975, 400 Perimeter Center Terrace NE, Atlanta, GA 30346 (WHNS Ch. 21 Greenville-Spartanburg, SC & Asheville, NC)—200-w, lat. 35° 29' 45", long. 83° 20' 02".
- Cherokee & Big Cove**—W10AL, Pulitzer Bcstg. Co., Box TV 4, Greenville, SC 29602 (WYFF Ch. 4 Greenville-Spartanburg, SC & Asheville, NC)—1-w, lat. 35° 29' 15", long. 83° 20' 02".
- Cherokee, Shoal Valley & Soco Valley**—W08AT, Spartan Radiocasting Co., Box 1717, Spartanburg, SC 29304 (WSPA-TV Ch. 7 Greenville-Spartanburg, SC & Asheville, NC)—10-w, lat. 35° 28' 24", long. 83° 19' 22".
- Chimney Rock**—See W05AU, Bat Cave.
- Chimney Rock**—See W06AQ, Bat Cave.
- Chimney Rock**—See W11AX, Bat Cave.
- Clyde**—See W11AU, Canton.
- Clyde**—See W27AB, Canton.
- Columbus**—See W05AC, Tryon.
- Columbus**—See W11AH, Tryon.
- Cullowhee**—See W02AF, Sylva.
- Cullowhee**—See W05AE, Sylva.
- Cullowhee**—See W09AF, Sylva.
- Cullowhee**—W23AF, U. of North Carolina, 10 T.W. Alexander Dr., Research Triangle Park, NC 27709 (WUNE-TV Ch. 17 Linville)—100-w, lat. 35° 18' 12", long. 81° 10' 39".
- Dillsboro**—See W02AF, Sylva.
- Dillsboro**—See W05AE, Sylva.
- Dillsboro**—See W09AF, Sylva.
- Durham**—W56CU, Victory Communications Inc., 2040 Hawley Dr., Vista, CA 92084 (KTBN-TV Ch. 40 Santa Ana-Los Angeles, CA)—1000-w, lat. 36° 01' 10", long. 78° 52' 25".
- Ela**—See W05AR, Bryson City.
- Ela**—See W08AN, Bryson City.
- Ela**—See W46AX, Bryson City.
- Ela & Whittier**—W03AK, Pulitzer Bcstg. Co., Box TV 4, Greenville, SC 29602 (WYFF Ch. 4 Greenville-Spartanburg, SC & Asheville, NC)—1-w, lat. 35° 22' 53", long. 83° 24' 52".
- Elk Mountain**—See W08BP, Beaver Dam Creek Valley.
- *Fayetteville**—W53BE, Trinity Bcstg. I work Inc., Box 1010, Marion, IL 62951 (WYFF Ch. 4 Greenville-Spartanburg, SC & Asheville, NC)—1000-w, lat. 35° 05' 07", long. 78° 25".
- Fontana Village**—W08AR, Government Services Inc., Box 68, Fontana Dam, TN 37063 (WBIR-TV Ch. 10 Knoxville, TN)—1-w, lat. 35° 25' 40", long. 83° 49' 58".
- Franklin**—W06AJ, Pulitzer Bcstg. Co., Box TV 4, Greenville, SC 29602 (WYFF Ch. 4 Greenville-Spartanburg, SC & Asheville, NC)—1-w, lat. 35° 10' 22", long. 83° 34' 53".
- Franklin**—W09AG, Spartan Radiocasting Co., Box 1717, Spartanburg, SC 29304 (WSPA-TV Ch. 7 Greenville-Spartanburg, SC & Asheville, NC)—1-w, lat. 35° 10' 22", long. 83° 34' 53".
- Franklin**—W11AJ, River City License Partnership, 1215 Cole St., St. Louis, MO 63106 (WLOS Ch. 13 Greenville-Spartanburg, SC & Asheville, NC)—10-w, lat. 35° 10' 22", long. 83° 34' 53".
- Franklin**—W28AN, U. of North Carolina, Box 3508, 910 Raleigh Rd., Chapel Hill, NC 27514 (WUNE-TV Ch. 17 Linville)—100-w, lat. 35° 10' 23", long. 83° 34' 52".
- Franklin**—W56AG, U. of North Carolina, Box 3508, 910 Raleigh Rd., Chapel Hill, NC 27514 (WUNE-TV Ch. 17 Linville)—1-w, lat. 35° 19' 40", long. 83° 20' 11".
- Franklin**—W64BO, WHNS License Partnership, 10220 River Rd., Potomac, MD 20854 (WHNS Ch. 21 Greenville-Spartanburg, SC & Asheville, NC)—1000-w, lat. 35° 34' 06", long. 82° 54' 25".

54 (WHNS Ch. 21 Greenville-Spartanburg, SC & Asheville, NC)—1000-w, lat. 35° 10' 22", long. 83° 34' 53".

an Creek—See W10AP, Marion.

—See W11AN, Bryson City.

—See W05AU, Bat Cave.

—See W06AQ, Bat Cave.

—See W11AX, Bat Cave.

ville—See W12BD, Old Fort.

is Creek—See W11AN, Bryson City.

ville—W54BR, Trinity Bcstg. Network Inc., Box C-11949, Santa Ana, CA 92711 (KTBN-TV Ch. 40 Santa Ana-Los Angeles, CA)—944-w, lat. 35° 36' 25", long. 77° 28' 05".

ville—W58CC, Gocom Television Suite 200, 6845 Fairview Rd., Charlotte, NC 28210 (WFXI Ch. 8 Morehead City)—750-w, lat. 35° 36' 38", long. 77° 22'.

ville—See W64AZ, Kinston.

ville—See W07BB, Hiwassee, GA.

ville—See W10AM, Hiwassee, GA.

ville—See W13AX, Hiwassee, GA.

ville, Brasstown & Shooting—W42AT, U. of North Carolina, Box 33, 910 Raleigh Rd., Chapel Hill, NC 27514 (WUNE-TV Ch. 17 Linville)—100-w, lat. 34° 59' 57", long. 83° 51' 34".

wood—See W12AR, Waynesville.

wood—See W27AB, Canton.

arsonville—W31AZ, Carolina Christian Bcstg. Inc., Box 1616, Greenville, SC 29602 (WGGS-TV Ch. 16 Greenville)—1000-w, lat. 35° 14' 34", long. 82° 08".

ands—W10AT, WLOS Inc., Box 270, Asheville, NC 28802—10-w, lat. 35° 02' 32", long. 83° 13' 09".

ands—W27BD, U. of North Carolina, Box 3508, 910 Raleigh Rd., Chapel Hill, NC 27514 (WUNE-TV Ch. 17 Linville)—100-w, lat. 35° 02' 28", long. 83° 11' 42".

ands—W45AO, WLOS Inc., Box 270, Asheville, NC 28802—lat. 35° 02' long. 83° 13' 09".

ands—W62BB, U. of North Carolina, Box 3508, 910 Raleigh Rd., Chapel Hill, NC 27514 (WUNE-TV Ch. 17 Linville)—100-w, lat. 35° 02' 32", long. 83° 13' 09".

prings—W12CI, River City License Partnership, 1215 Cole St., St. Louis, MO

63106 (WLOS Ch. 13 Greenville-Spartanburg, SC & Asheville, NC)—1-w, lat. 35° 55' 36", long. 82° 48' 21".

***Jacksonville**—W21BL, Trinity Bcstg. Network Inc., Box C-11949, Santa Ana, CA 92711 (KTBN-TV Ch. 40 Santa Ana-Los Angeles, CA)—1000-w, lat. 34° 44' 56", long. 77° 24' 51".

Jacksonville—W46BJ, Local TV Assoc. Inc., Box 1143, Beaufort, SC 28516 (WFXI Ch. 8 Morehead City)—1000-w, lat. 34° 45' 14", long. 77° 23' 30".

Jefferson—W25AY, U. of North Carolina, Box 3508, 910 Raleigh Rd., Chapel Hill, NC 27514 (WUNG-TV Ch. 58 Concord)—100-w, lat. 36° 27' 40", long. 81° 29' 19".

Jefferson—W50BH, Sound Media Inc., Box 3106, Boone, NC 28607 (WUNL-TV Ch. 26 Winston-Salem)—100-w, lat. 36° 27' 40", long. 81° 29' 19".

Kinston & Greenville—W64AZ, Local Television Assoc. Inc., Box 2069, Morehead City, NC 28557 (WFXI Ch. 8 Morehead City)—lat. 35° 02' 27", long. 77° 21' 11". Note: Licensed as LPTV.

Lake Junaluska—See W08AO, Canton.

Lake Junaluska—See W11AU, Canton.

Lake Lure—See W05AU, Bat Cave.

Lake Lure—See W06AQ, Bat Cave.

Lake Lure—See W11AX, Bat Cave.

Lake Lure—W27AX, U. of North Carolina, 10 T.W. Alexander Dr., Research Triangle Park, NC 27709-4900—lat. 35° 25' 49", long. 82° 15' 17".

Lauada—See W08AN, Bryson City.

Lauada—See W11AN, Bryson City.

Lauada—See W46AX, Bryson City.

Lenoir—W53AO, Ralph Gene Norman, Box 686-B, Rte. 10, Lenoir, NC 28645 (WKPT-TV Ch. 19 Kingsport-Johnson City-Bristol, TN)—100-w, lat. 35° 54' 25", long. 81° 29' 23". Note: Licensed as LPTV.

Lilesville & Wadesboro—W24AY, Journal Bcstg. of Charlotte Inc., 8036 Hood Rd., Charlotte, NC 28215 (WCNC-TV Ch. 36 Charlotte)—1000-w, lat. 35° 01' 09", long. 79° 56' 50".

Love Field—See W09AF, Sylva.

Lumberton—W25BJ, Wilmington Telecasters Inc., 1926 Oleander Dr., Wilmington, NC 28403 (WSFX-TV Ch. 26 Wilmington)—1000-w, lat. 34° 53' 05", long. 79° 04' 31". Holds CP for change from Ch. 25 to Ch. 19. BPTT-9510181B.

***Lumberton**—W52BM, Trinity Bcstg. Network Inc., Box C-11949, Santa Ana, CA

92711—1000-w, lat. 34° 37' 13", long. 79° 00' 19".

Maggie Valley—See W08AO, Canton.

Maggie Valley & Soco Valley—W06AP, River City License Partnership, 1215 Cole St., St. Louis, MO 63106 (WLOS Ch. 13 Greenville-Spartanburg, SC & Asheville, NC)—1-w, lat. 35° 31' 04", long. 83° 06' 56".

Marble—See W11AQ, Robbinsville.

Marion—W06AI, Pulitzer Bcstg. Co., Box TV 4, Greenville, SC 29602 (WYFF Ch. 4 Greenville-Spartanburg, SC & Asheville, NC)—1-w, lat. 35° 40' 15", long. 82° 00' 11".

***Marion**—W43AU, U. of North Carolina, Box 3508, 910 Raleigh Rd., Chapel Hill, NC 27514 (WUNE-TV Ch. 17 Linville)—100-w, lat. 35° 40' 10", long. 82° 00' 24".

Marion & Old Fort—W08BJ, Spartan Radiocasting Co., Box 1717, Spartanburg, SC 29304 (WSPA-TV Ch. 7 Greenville-Spartanburg, SC & Asheville, NC)—10-w, lat. 35° 40' 15", long. 82° 00' 20".

Marion, Garden Creek, Providence & West Marion—W10AP, River City License Partnership, 1215 Cole St., St. Louis, MO 63106 (WLOS Ch. 13 Greenville-Spartanburg, SC & Asheville, NC)—10-w, lat. 35° 40' 10", long. 82° 00' 24".

Mars Hill—W02AH, Spartan Radiocasting Co., Box 1717, Spartanburg, SC 29304 (WSPA-TV Ch. 7 Greenville-Spartanburg, SC & Asheville, NC)—1-w, lat. 35° 51' 04", long. 82° 33' 19".

Marshall—W08AX, Spartan Radiocasting Co., Box 1717, Spartanburg, SC 29304 (WSPA-TV Ch. 7 Greenville-Spartanburg, SC & Asheville, NC)—1-w, lat. 35° 48' 15", long. 82° 41' 53".

Micaville—See W08BF, Spruce Pine.

Montreat, Black Mountain, Ridgecrest & Swannanoa—W10AD, Spartan Radiocasting Co., Box 1717, Spartanburg, SC 29304 (WSPA-TV Ch. 7 Greenville-Spartanburg, SC & Asheville, NC)—10-w, lat. 35° 37' 44", long. 82° 20' 46".

Morehead City—W05BI, Roy H. Park Bcstg. Inc., Box 898, Greenville, NC 27835-0898 (WNCT-TV Ch. 9 Greenville-New Bern-Washington)—10-w, lat. 34° 43' 15", long. 76° 42' 18".

Murphy—W04AO, Rust Craft Broadcasting, 1 Park Ave., New York, NY 10016—11-w, lat. 35° 07' 19", long. 84° 01' 56".

Murphy—See W05AP, Brasstown.

Murphy—W07AR, Roy H. Park Bcstg. Inc., Box 898, Greenville, NC 27835-0898—lat. 35° 07' 19", long. 84° 01' 56".

Murphy—W31AN, U. of North Carolina, Box 3508, 910 Raleigh Rd., Chapel Hill, NC

27514 (WUNE-TV Ch. 17 Linville)—110-w, lat. 35° 05' 02", long. 84° 00' 58". Note: Operating as LPTV.

Murphy—See W59AD, Andrews.

***North Wilkesboro**—W63BI, Guilford Telecasters Inc., Box 1618, 30 S. Greene St., Greensboro, NC 27401 (WGGT Ch. 48 Greensboro-High Point & Winston-Salem)—lat. 36° 03' 46", long. 81° 07' 17".

Old Fort—See W08BJ, Marion.

Old Fort & Greenlee—W12BD, WLOS Inc., Box 2150, Asheville, NC 28802—1-w, lat. 35° 38' 42", long. 82° 08' 52".

Oteen, Swannanoa & Warren Wilson College—W06AL, River City License Partnership, 1215 Cole St., St. Louis, MO 63106 (WLOS Ch. 13 Greenville-Spartanburg, SC & Asheville, NC)—1-w, lat. 35° 35' 49", long. 82° 27' 04".

Providence—See W10AP, Marion.

Raleigh—W22AA, Triangle Telecasters, Box 1511, Raleigh, NC 27602—148-w, lat. 35° 50' 47", long. 78° 38' 37".

Raleigh—W38BB, Trinity Bcstg. Network Inc., Box C-11949, Santa Ana, CA 92711 (KTBN-TV Ch. 40 Santa Ana-Los Angeles, CA)—632-w, lat. 35° 40' 35", long. 78° 32' 09". Holds CP for change to 1000-w. BMPTT-9008271R.

Ridgecrest—See W10AD, Montreat.

***Roanoke Rapids**—W42CA, Communications Corp. of America, Box 3030, Lafayette, LA 70502 (WRDC Ch. 28 Durham-Raleigh)—1000-w, lat. 36° 28' 08", long. 77° 39' 02".

Robbinsville—See W08BH, Andrews.

Robbinsville—See W59AD, Andrews.

Robbinsville, Andrews, Marble & Topton—W11AQ, River City License Partnership, 1215 Cole St., St. Louis, MO 63106 (WLOS Ch. 13 Greenville-Spartanburg, SC & Asheville, NC)—10-w, lat. 35° 15' 27", long. 83° 47' 48".

Robbinsville, Stecoah, Tuskegee & Yellow Creek—W04BA, Multimedia WBIR Inc., Box 2760, Greenville, SC 29602—10-w, lat. 35° 23' 10", long. 83° 46' 22".

***Rocky Mount**—W53BF, Trinity Bcstg. Network Inc., Box C-11949, Santa Ana, CA 92711—1000-w, lat. 35° 54' 43", long. 77° 50' 06".

***Rocky Mount**—W57CD, Communications Corp. of America, Box 3030, Lafayette, LA 70502—1000-w, lat. 35° 54' 43", long. 77° 50' 06".

Sapphire Valley—W06AN, River City License Partnership, 1215 Cole St., St. Louis, MO 63106 (WLOS Ch. 13 Green-

Translators—North Carolina

- ville-Spartanburg, SC & Asheville, NC)—163-w, lat. 35° 07' 54", long. 82° 59' 33".
- Savannah**—See W11AN, Bryson City.
- Sherwood Forest**—See W59AR, Brevard.
- Shoal Valley**—See W08AT, Cherokee.
- Shooting Creek**—See W42AT, Hayesville.
- Soco Valley**—See W06AP, Maggie Valley.
- Soco Valley**—See W08AT, Cherokee.
- Sparta**—W35AD, U. of North Carolina, Box 3508, 910 Raleigh Rd., Chapel Hill, NC 27514 (WUNL-TV Ch. 26 Winston-Salem)—1-w, lat. 36° 31' 13", long. 81° 07' 27".
- Spruce Pine**—W06AD, River City License Partnership, 1215 Cole St., St. Louis, MO 63106 (WLOS Ch. 13 Greenville-Spartanburg, SC & Asheville, NC)—1-w, lat. 35° 54' 36", long. 82° 06' 03".
- Spruce Pine**—W10AK, Pulitzer Bcstg. Co., Box TV 4, Greenville, SC 29602 (WYFF Ch. 4 Greenville-Spartanburg, SC & Asheville, NC)—1-w, lat. 35° 52' 49", long. 82° 06' 15".
- Spruce Pine**—W28AO, U. of North Carolina, Box 3508, 910 Raleigh Rd., Chapel Hill, NC 27514 (WUNG-TV Ch. 58 Concord)—50-w, lat. 35° 52' 47", long. 82° 06' 17".
- Spruce Pine**—W59AK, U. of North Carolina, Box 3508, 910 Raleigh Rd., Chapel Hill, NC 27514 (WUNE-TV Ch. 17 Linville)—100-w, lat. 36° 18' 09", long. 81° 43' 20".
- Spruce Pine & Micaville**—W08BF, Spartan Radiocasting Co., Box 1717, Spartanburg, SC 29304 (WSPA-TV Ch. 7 Greenville-Spartanburg, SC & Asheville, NC)—1-w, lat. 35° 52' 48", long. 82° 06' 15".
- Stecoah**—See W04BA, Robinsville.
- Stecoah**—See W08AN, Bryson City.
- Stecoah**—See W46AX, Bryson City.
- Swannanoa**—See W06AL, Oteen.
- Swannanoa**—See W10AD, Montreat.
- Sylva**—W66BU, WHNS License Partnership, 10220 River Rd., Potomac, MD 20854 (WHNS Ch. 21 Greenville-Spartanburg, SC & Asheville, NC)—784-w, lat. 35° 19' 35", long. 83° 20' 06".
- Sylva, Addie, Cullowhee & Dillsboro**—W05AE, River City License Partnership, 1215 Cole St., St. Louis, MO 63106 (WLOS Ch. 13 Greenville-Spartanburg, SC & Asheville, NC)—10-w, lat. 35° 24' 49", long. 83° 13' 31".
- Sylva, Cullowhee & Dillsboro**—W02AF, Pulitzer Bcstg. Co., Box TV 4, Greenville, SC 29602 (WYFF Ch. 4 Greenville-Spartanburg, SC & Asheville, NC)—10-w, lat. 35° 22' 04", long. 83° 13' 17".
- Sylva, Cullowhee, Dillsboro, Love Field & Webster**—W09AF, Spartan Radiocasting Co., Box 1717, Spartanburg, SC 29304 (WSPA-TV Ch. 7 Greenville-Spartanburg, SC & Asheville, NC)—10-w, lat. 35° 22' 03", long. 83° 13' 18".
- Topton**—See W11AQ, Robinsville.
- *Trenton**—W46BY, Gocom Television L.P., Suite 200, 6845 Fairview Rd., Charlotte, NC 28210 (WFXI Ch. 8 Morehead City)—1000-w, lat. 35° 02' 27", long. 77° 21' 11".
- Tryon**—W24BA, U. of North Carolina, 10 T.W. Alexander Dr., Research Triangle Park, NC 27709-4900 (WUNG-TV Ch. 58 Concord)—100-w, lat. 35° 15' 58", long. 82° 14' 40".
- Tryon & Columbus**—W11AH, Pulitzer Bcstg. Co., Box TV 4, Greenville, SC 29602 (WYFF Ch. 4 Greenville-Spartanburg, SC & Asheville, NC)—1-w, lat. 35° 15' 44", long. 82° 14' 28".
- Tryon & Columbus, NC & Landrum, SC**—W05AC, River City License Partnership, 1215 Cole St., St. Louis, MO 63106 (WLOS Ch. 13 Greenville-Spartanburg, SC & Asheville, NC)—10-w, lat. 35° 15' 44", long. 82° 14' 28".
- Tuskegee**—See W04BA, Robinsville.
- Wadesboro**—See W24AY, Lilesville.
- Warren Wilson College**—See W06AL, Oteen.
- *Washington**—W51AX, Local Television Assoc. Inc., Box 2069, Morehead City, NC 28557 (WFXI Ch. 8 Morehead City)—1000-w, lat. 35° 31' 34", long. 77° 04' 28". Requests modification of CP for change to lat. 35° 29' 14", long. 77° 02' 42". BMMPTL-920213GA. Note: Licensed as LPTV.
- Waynesville**—W09AD, Spartan Radiocasting Co., Box 1717, Spartanburg, SC 29304 (WSPA-TV Ch. 7 Greenville-Spartanburg, SC & Asheville, NC)—10-w, lat. 35° 29' 05", long. 83° 02' 11".
- Waynesville**—See W27AB, Canton.
- Waynesville**—See W57BG, Canton.
- Waynesville & Hazelwood**—W12AR, River City License Partnership, 1215 Cole St., St. Louis, MO 63106 (WLOS Ch. 13 Greenville-Spartanburg, SC & Asheville, NC)—10-w, lat. 35° 29' 08", long. 83° 02' 10". Request assignment of license to WLOS Licensee Inc. BALTTV-960823IR.
- Weaverville**—W09AR, Spartan Radiocasting Co., Box 1717, Spartanburg, SC 29304 (WSPA-TV Ch. 7 Greenville-Spartanburg, SC & Asheville, NC)—10-w, lat. 35° 39' 56", long. 82° 34' 24".
- Webster**—See W09AF, Sylva.
- West Asheville**—W14AS, WHNS License Partnership, 10220 River Rd., Potomac, MD 20854 (WHNS Ch. 21 Greenville-Spartanburg, SC & Asheville, NC)—1000-w, lat. 35° 35' 00", long. 82° 32' 49".
- West Marion**—See W10AP, Marion.
- Whittier**—See W03AK, Ela.
- Whittier**—See W11AN, Bryson City.
- Woodfin**—See W08BP, Beaver Dam Creek Valley.
- Yellow Creek**—See W04BA, Robinsville.

North Dakota

- Beach**—K04CQ, Beach Booster Club, Beach, ND 58621 (KUMV-TV Ch. 8 Williston)—1-w, lat. 46° 54' 40", long. 104° 00' 20".
- Belfield**—K10HW, City of Belfield, Box 276, Belfield, ND 58622 (KFYR-TV Ch. 5 Bismarck)—1-w, lat. 46° 52' 42", long. 103° 12' 35".
- Beulah**—K07EZ, Beulah Chamber of Commerce, Box 730, Beulah, ND 58523 (KXMC-TV Ch. 13 Minot)—1-w, lat. 47° 14' 11", long. 101° 46' 45".
- Beulah**—K09EZ, Beulah Chamber of Commerce, Box 730, Beulah, ND 58523 (KFYR-TV Ch. 5 Bismarck)—1-w, lat. 47° 14' 11", long. 101° 46' 45".
- Bowesmont**—K58BP, North American Communication Corp., 1805 W. Main, Fargo, ND 58108 (KXJB-TV Ch. 4 Valley City-Fargo)—1-w, lat. 48° 42' 00", long. 97° 24' 20".
- Columbus**—K70CI, Columbus Lions Club, Box 81, Columbus, ND 58727 (KXMC-TV Ch. 13 Minot)—10-w, lat. 48° 46' 32", long. 102° 45' 31".
- Devils Lake**—K22AK, North American Communication Corp., Box 10399, Fargo, ND 58106-0399 (KXJB-TV Ch. 4 Valley City-Fargo)—1000-w, lat. 48° 09' 45", long. 99° 11' 05".
- Devils Lake**—K23AJ, Red River Broadcast Corp., Box 9115, 4015 9th Ave. SW, Fargo, ND 58106 (KVRR Ch. 15 Fargo, ND-Moorhead, MN; KNRR Ch. 12 Pembina)—100-w, lat. 48° 07' 22", long. 98° 50' 57".
- Devils Lake Sioux Indian Reservation**—K05EL, Devils Lake Sioux Tribal Educational Commission, Box 359, Fort Totten, ND 58335 (KTHI-TV Ch. 11 Fargo-Grand Forks)—5-w, lat. 47° 59' 28", long. 98° 56' 57".
- Dickinson**—K07HN, Meyer Broad. Corp., 200 N. 4th St., Bismarck, ND 58501—lat. 46° 54' 24", long. 101° 43' 28".
- Dunn Center**—K07KL, City of Dunn Center, Municipal Corp., Box 38, Dunn Center, ND 58626 (KFYR-TV Ch. 5 Bismarck)—1-w, lat. 47° 22' 07", long. 102° 38' 28".
- Garrison**—K07HU, Meyer Bcstg. Co., 1738, Bismarck, ND 58502 (KMOT-TV Ch. 13 Minot)—1-w, lat. 47° 41' 30", long. 101° 25' 11".
- Golva**—See K12JC, Sentinel Butte.
- Harvey**—K07HR, Localvision, Box 17, Harvey, ND 58341 (KFYR-TV Ch. 5 Bismarck)—1-w, lat. 47° 32' 11", long. 101° 55' 00".
- Hazen**—K07JA, City of Hazen, Box 7, Hazen, ND 58545 (KFYR-TV Ch. 5 Bismarck)—1-w, lat. 47° 19' 30", long. 101° 37' 49".
- Hazen**—K09JR, City of Hazen, Box 7, Hazen, ND 58545 (KXMC-TV Ch. 13 Minot)—1-w, lat. 47° 19' 30", long. 101° 37' 49".
- Hazen**—K11QD, City of Hazen, Box 7, Hazen, ND 58545 (KBME Ch. 3 Bismarck)—1-w, lat. 47° 19' 30", long. 101° 37' 49".
- Hettinger**—K07EI, Hettinger TV A, Hettinger, ND 58639 (KXMA-TV Ch. 2 Dickinson)—1-w, lat. 46° 00' 50", long. 102° 37' 50".
- Jamestown**—K02DD, Forum Publishing Co., Box 2026, Fargo, ND 58107 (WDA-TV Ch. 6 Fargo)—1-w, lat. 46° 53' 30", long. 98° 42' 45".
- Jamestown**—K09JM, Meyer Bcstg. Co., Box 1738, Bismarck, ND 58502 (KTHI-TV Ch. 11 Fargo-Grand Forks)—2.5-w, lat. 46° 54' 50", long. 98° 42' 00".
- La Moure**—K02FR, City of La Moure, La Moure, ND 58458 (KTHI-TV Ch. 11 Fargo-Grand Forks)—1-w, lat. 46° 21' 59", long. 98° 17' 44".
- Lisbon**—K02GA, Meyer Bcstg. Co., 1738, Bismarck, ND 58502 (KTHI-TV Ch. 11 Fargo-Grand Forks)—1-w, lat. 46° 59', long. 97° 40' 50".
- Lisbon**—K07NE, Prairie Public Bcstg. Co., 207 N. 5th St., Fargo, ND 58102 (KFYR-TV Ch. 13 Fargo)—5-w, lat. 46° 26' 5", long. 97° 40' 50".
- Marmarth**—K07LN, City of Marmarth, Box 247, Marmarth, ND 58643 (KHSD-TV Ch. 11 Lead, SD)—1-w, lat. 46° 20' 25", long. 103° 45' 18".
- Medora**—K04GU, City of Medora, Council, Medora, ND 58645 (KUMV-TV Ch. 8 Williston)—5-w, lat. 46° 56' 3", long. 103° 34' 30".

K09EG—Mott TV Booster Club, Mott, 58646 (KFYR-TV Ch. 5 Bismarck)—1-w, lat. 46° 17' 30", long. 102° 21' 00".

New England—K08GB, New England Municipal Translator, Box 414, New England, 58647 (KFYR-TV Ch. 5 Bismarck)—1-w, lat. 46° 32' 56", long. 102° 50' 12".

N10A—K10IA, North American Communication Corp., 1805 W. Main, Fargo, ND 58108—10-w, lat. 46° 12' 07", long. 98° 27'.

K02ER—City of Rolla, Box 726, Rolla, ND 58366 (CKX-TV Ch. 5 Brandon)—1-w, lat. 48° 50' 35", long. 99° 41'.

K07HI—City of Rolla, Box 726, Rolla, ND 58366 (KMOT Ch. 10 Minot)—1-w, lat. 48° 50' 35", long. 99° 41' 15".

K09HR—City of Rolla, Box 726, Rolla, ND 58366 (KXMC-TV Ch. 13 Minot)—1-w, lat. 48° 50' 35", long. 99° 41'.

Sentinel Butte & Golva—K12JC, City of Sentinel Butte, Sentinel Butte, ND 58654 (MV-TV Ch. 8 Williston)—5-w, lat. 46° 34', long. 103° 50' 55".

Fargo City—K02FO, Prairie Public Bcstg. Co., 207 N. 5th St., Fargo, ND 58102 (ME Ch. 13 Fargo)—1-w, lat. 46° 55', long. 97° 59' 22".

Whetton, ND & Breckenridge, MN—K12MF, Meyer Bcstg. Co., Box 1738, Bismarck, ND 58502 (KTHI-TV Ch. 11 Fargo and Forks)—10-w, lat. 46° 17' 18", long. 96° 35' 56".

Ohio

Downer Rd.—W80AA, Southeastern Ohio TV System, Downer Rd., Zanesville, OH 43701—10-w, lat. 40° 01' 22", long. 81° 31'.

Dayton & surrounding area—W17AA, Greater Dayton Public Television Inc., 300 Office Park Dr., Dayton, OH 45439 (TD Ch. 16 Dayton)—1000-w, lat. 40° 08", long. 84° 30' 46".

Dayton Falls—W55AH, ETV Assn. of Metropolitan Cleveland, 4300 Brookpark Rd., Cleveland, OH 44134—10-w, lat. 41° 25", long. 81° 22' 17".

Dayton—W58CQ, National Minority TV Inc., Box C-11949, Santa Ana, CA 92711 (3N-TV Ch. 40 Santa Ana-Los Angeles, CA)—1000-w, lat. 39° 57' 44", long. 83° 08". Holds CP for change to lat. 39° 32", long. 83° 02' 44". BMMPTT-970911.

Dayton & surrounding area—W11AK, ETV Assn. of Metropolitan Cleveland, 4300 Brookpark Rd., Cleveland, OH 44134 (WVIZ-TV Ch. 25 Cleveland)—10-w, lat. 41° 51' 39", long. 80° 40'.

Coshocton—W71AB, Southeastern Ohio TV System, Downer Rd., Zanesville, OH 43701 (WHIZ-TV Ch. 18 Zanesville)—lat. 40° 15' 40", long. 81° 52' 38".

***Dayton**—W61CY, Trinity Bcstg. Network Inc., Box C-11949, Santa Ana, CA 92711 (WKOI Ch. 43 Richmond, IN; KTBN-TV Ch. 40 Santa Ana-Los Angeles, CA)—1000-w, lat. 39° 43' 16", long. 84° 15' 00". Note: Licensed as LPTV.

Dayton—W66AQ, WSTR Licensee Inc., 2000 W. 41st St., Baltimore, MD 21211 (WSTR-TV Ch. 64 Cincinnati)—100-w, lat. 39° 43' 15", long. 84° 15' 39".

Dayton—W68BP, Trinity Bcstg. Network Inc., Box C-11949, Santa Ana, CA 92711 (WKOI Ch. 43 Richmond, IN)—1000-w, lat. 39° 43' 16", long. 84° 15' 00". Note: Licensed as LPTV.

Eastlake & surrounding area—W67AL, ETV Assn. of Metropolitan Cleveland, 4300 Brookpark Rd., Cleveland, OH 44134 (WVIZ-TV Ch. 25 Cleveland)—1000-w, lat. 41° 41' 08", long. 81° 02' 38".

Gates Mills—W66AK, ETV Assn. of Metropolitan Cleveland, 4300 Brookpark Rd., Cleveland, OH 44134—10-w, lat. 41° 30' 30", long. 81° 25' 04".

Kirtland—W51BI, Trinity Bcstg. Network Inc., 2442 Michelle Rd., Tustin, CA 92680 (WDLI Ch. 17 Canton; KTBN-TV Ch. 40 Santa Ana-Los Angeles, CA)—1000-w, lat. 41° 27' 49", long. 81° 17' 38".

Loudonville—W65AH, Ohio U., Athens, OH 45701 (WOUK-TV Ch. 44 Cambridge)—100-w, lat. 40° 37' 59", long. 82° 11' 45".

Mansfield—W47AB, Ohio State U., Telecommunications Center, Columbus, OH 43210 (WOSU-TV Ch. 34 Columbus)—100-w, lat. 40° 42' 33", long. 82° 29' 11".

Mansfield—W50BE, Mid States Television Inc., Box 3030, 2700 Bell Rd., Lexington, OH 44904 (WMFD-TV Ch. 68 Mansfield)—1000-w, lat. 40° 45' 50", long. 82° 37' 04". Note: Licensed as LPTV.

Maplewood area—W63AH, Greater Dayton Public Television Inc., 3440 Office Park Dr., Dayton, OH 45439 (WPTD Ch. 16 Dayton)—1000-w, lat. 40° 23' 53", long. 84° 04' 23".

Masury—W40AM, Abacus Television, No. 101, 1801 Columbia Rd. NW, Washington, DC 20009-2031 (W69CC Ch. 69 Pittsburgh, PA)—709-w, lat. 41° 11' 58", long. 80° 31' 22". Note: Licensed as LPTV.

Millersburg—W69AO, Ohio U., Athens, OH 45701 (WOUK-TV Ch. 44 Cambridge)—100-w, lat. 40° 36' 13", long. 81° 56' 13".

Newark—W31AA, Ohio State U., Telecommunications Center, Columbus, OH 43210—1000-w, lat. 40° 05' 28", long. 82° 24' 22".

Steubenville—W24BC, Abacus Television, No. 101, 1801 Columbia Rd. NW, Washington, DC 20009-2031 (W69CC Ch. 69 Pittsburgh, PA)—700-w, lat. 40° 20' 32", long. 80° 37' 14". Note: Licensed as LPTV.

Toledo—W46BX, National Minority TV Inc., Box C-11949, Santa Ana, CA 92711—lat. 41° 29' 17", long. 83° 19' 25".

Toledo—W68CD, National Minority TV Inc., Box C-11949, Santa Ana, CA 92711 (KTBN-TV Ch. 40 Santa Ana-Los Angeles, CA)—1000-w, lat. 41° 39' 12", long. 83° 32' 53".

Toledo—WBTL-LP, Assal Bcstg. Co., Box 9225, Calabasas, CA 91372—lat. 41° 39' 12", long. 83° 32' 53".

***Youngstown**—W39AI, Evergreen Bcstg. Corp., Box 2248, Altoona, PA 16603 (WDLI Ch. 17 Canton; KTBN-TV Ch. 40 Santa Ana-Los Angeles, CA)—100-w, lat. 41° 06' 00", long. 80° 39' 01". Note: Licensed as LPTV.

Youngstown & surrounding area—W58AM, Northeastern Educational TV of Ohio Inc., 1640 Franklin Ave., Kent, OH (WNEO Ch. 45 Alliance)—1000-w, lat. 41° 04' 46", long. 80° 38' 25".

Oklahoma

Ada—K35CU, Locke Supply Co., Box 26128, 1300 S.E. 82nd St., Oklahoma City, OK 73126 (KSBI Ch. 52 Oklahoma City)—1000-w, lat. 34° 43' 34", long. 96° 42' 46". Holds CP for change to lat. 34° 41' 01", long. 96° 45' 44". BMMPTT-940414PS.

Altus—K19AA, Oklahoma Educational Television Authority, Box 14190, Oklahoma City, OK 73113 (KWET Ch. 12 Cheyenne)—1000-w, lat. 34° 39' 12", long. 99° 20' 57".

Alva—K30AE, Oklahoma Educational Television Authority, Box 14190, Oklahoma City, OK 73113 (KETA Ch. 13 Oklahoma City)—1000-w, lat. 36° 47' 03", long. 98° 33' 38".

Alva—See K60ER, Cherokee.

Alva—See K62EH, Cherokee.

Alva—See K64EA, Cherokee.

Ardmore—K08GD, William J. Doyle III, Trustee, 550 Oneok Plaza, 100 W. 5th St., Tulsa, OK 74103-4288 (KTEN Ch. 10 Adair-Sherman, TX)—10-w, lat. 34° 09' 18", long. 97° 05' 18".

Ardmore—K28AC, Oklahoma Educational Television Authority, Box 14190, Oklahoma City, OK 73113 (KETA Ch. 13 Oklahoma City)—1000-w, lat. 34° 09' 54", long. 97° 09' 31".

Ardmore—K44BQ, Trinity Bcstg. Network Inc., Box C-11949, Santa Ana, CA 92711 (KTBO-TV Ch. 14 Oklahoma City)—296-

w, lat. 34° 26' 29", long. 97° 13' 36". Note: Licensed as LPTV.

Arnett—See K29BR, Canadian, TX.

Arnett—See K33CQ, Canadian, TX.

Arnett—See K35CE, Canadian, TX.

Balko—K25EG, Christian Community Television, Box 14, Guymon, OK 73942 (K53BE Ch. 53 Guymon)—1000-w, lat. 36° 36' 56", long. 100° 52' 15".

Beaver—K56AY, Oklahoma Educational Television Authority, Box 14190, Oklahoma City, OK 73113 (KWET Ch. 12 Cheyenne)—100-w, lat. 36° 50' 08", long. 100° 29' 38".

***Boise City**—K55BV, Oklahoma Educational Television Authority, Box 14190, Oklahoma City, OK 73113 (KWET Ch. 12 Cheyenne)—100-w, lat. 36° 42' 12", long. 102° 31' 27".

Buffalo—K58AX, Oklahoma Educational Television Authority, Box 14190, Oklahoma City, OK 73113 (KWET Ch. 12 Cheyenne)—100-w, lat. 36° 48' 17", long. 99° 38' 14".

Burns Flat—See K46AN, Elk City.

Burns Flat—See K48AP, Elk City.

Burns Flat—See K50AL, Elk City.

Canute—See K44AP, Elk City.

Canute—See K46AN, Elk City.

Canute—See K48AP, Elk City.

Canute—See K50AL, Elk City.

Carter—See K58CS, Erick.

Carter—See K60CK, Erick.

Carter—See K62BQ, Erick.

Carter—See K66AQ, Erick.

Carter—See K68AU, Erick.

Carter, Erick & Sayre—K64AX, Northfork TV Translator System, Box 397, 1905 Palo Duro Dr., Memphis, TX 79245 (KFDX-TV Ch. 3 Wichita Falls, TX)—100-w, lat. 35° 09' 05", long. 99° 42' 50".

Cherokee & Alva—K60ER, Shafer Translator Inc., 415 Barnes, Alva, OK 73717 (KFOR-TV Ch. 4 Oklahoma City)—100-w, lat. 36° 45' 20", long. 98° 31' 40".

Cherokee & Alva—K62EH, Shafer Translator Inc., 415 Barnes, Alva, OK 73717 (KWTW Ch. 9 Oklahoma City; KOCO-TV Ch. 5 Oklahoma City)—100-w, lat. 36° 45' 20", long. 98° 31' 40".

Translators—Oklahoma

Cherokee & Alva—K64EA, Shafer Translator Inc., 415 Barnes, Alva, OK 73717 (KOCO-TV Ch. 5 Oklahoma City)—100-w, lat. 36° 45' 20", long. 98° 31' 40".

Cheyenne & Reydon—K79BA, Roger Mills Translator System, Box 7, Canadian, TX 79014 (KAMR-TV Ch. 4 Amarillo, TX)—10-w, lat. 35° 41' 24", long. 99° 55' 27".

Cheyenne & Reydon—K81AR, Roger Mills Translator System, Box 7, Canadian, TX 79014 (KFDA-TV Ch. 10 Amarillo, TX)—10-w, lat. 35° 41' 24", long. 99° 55' 27".

Dill City—See K46AN, Elk City.

Dill City—See K48AP, Elk City.

Dill City—See K50AL, Elk City.

Duke—See K53AV, Hollis.

Duke—See K55BQ, Hollis.

Duke—See K57BB, Hollis.

Duke—See K59BI, Hollis.

Duncan—K54BB, Oklahoma Educational Television Authority, Box 14190, Oklahoma City, OK 73113—lat. 34° 26' 02", long. 97° 41' 06".

Durant—K46AI, Oklahoma Educational Television Authority, Box 14190, Oklahoma City, OK 73113 (KETA Ch. 13 Oklahoma City)—1000-w, lat. 33° 59' 23", long. 96° 23' 49".

***Edmond**—KXOC-LP, Locke Supply Co., 1300 S.E. 82nd St., Oklahoma City, OK 73142 (KSBI Ch. 52 Oklahoma City)—1000-w, lat. 35° 43' 39", long. 97° 27' 14".

Elk City—K54CM, Northfork TV Translator System, Box 397, 1905 Palo Duro Dr., Memphis, TX 79245 (KJTL Ch. 18 Wichita Falls, TX)—100-w, lat. 35° 21' 25", long. 99° 16' 08".

Elk City—K56EY, Northfork TV Translator System, Box 397, 1905 Palo Duro Dr., Memphis, TX 79245 (KOCB Ch. 34 Oklahoma City)—100-w, lat. 35° 21' 25", long. 99° 16' 08".

Elk City & Canute—K44AP, Northfork TV Translator System, Box 397, 1905 Palo Duro Dr., Memphis, TX 79245 (KOKH-TV Ch. 25 Oklahoma City; KOCO-TV Ch. 5 Oklahoma City)—100-w, lat. 35° 21' 25", long. 99° 16' 08".

Elk City, Canute, Burns Flat, Foss & Dill City—K46AN, Northfork TV Translator System, Box 397, 1905 Palo Duro Dr., Memphis, TX 79245—100-w, lat. 35° 21' 25", long. 99° 16' 08".

Elk City, Canute, Burns Flat, Foss & Dill City—K48AP, Northfork TV Translator System, Box 397, 1905 Palo Duro Dr.,

Memphis, TX 79245 (KWTV Ch. 9 Oklahoma City)—100-w, lat. 35° 21' 25", long. 99° 16' 08".

Elk City, Canute, Burns Flat, Foss & Dill City—K50AL, Northfork TV Translator System, Box 397, 1905 Palo Duro Dr., Memphis, TX 79245 (KOKH-TV Ch. 25 Oklahoma City)—100-w, lat. 35° 21' 25", long. 99° 16' 08".

Elkhart—See K08DZ, Keyes.

Elkhart—See K12BV, Keyes.

***Enid**—K45EJ, Locke Supply Co., 1300 S.E. 82nd St., Oklahoma City, OK 73126 (KSBI Ch. 52 Oklahoma City)—1000-w, lat. 36° 28' 17", long. 97° 56' 23".

Erick—See K64AX, Carter.

Erick, Carter & Sayre—K60CK, Northfork TV Translator System, Box 397, 1905 Palo Duro Dr., Memphis, TX 79245 (KJTL Ch. 18 Wichita Falls, TX)—100-w, lat. 35° 09' 05", long. 99° 42' 50".

Erick, Carter & Sayre—K62BQ, Northfork TV Translator System, Box 397, 1905 Palo Duro Dr., Memphis, TX 79245 (KAMR-TV Ch. 4 Amarillo, TX; KOKH-TV Ch. 25 Oklahoma City)—100-w, lat. 35° 09' 05", long. 99° 42' 50". Note: Licensed as LPTV.

Erick, Carter & Sayre—K66AQ, Northfork TV Translator System, Box 397, 1905 Palo Duro Dr., Memphis, TX 79245 (KOCO-TV Ch. 5 Oklahoma City)—100-w, lat. 35° 09' 05", long. 99° 42' 50".

Erick, Carter & Sayre—K68AU, Northfork TV Translator System, Box 397, 1905 Palo Duro Dr., Memphis, TX 79245 (KAUZ-TV Ch. 6 Wichita Falls, TX)—100-w, lat. 35° 09' 05", long. 99° 42' 50".

Erick, Sayre & Carter—K58CS, Northfork TV Translator System, Box 397, 1905 Palo Duro Dr., Memphis, TX 79245 (KOCB Ch. 34 Oklahoma City)—100-w, lat. 35° 09' 05", long. 99° 42' 50". Note: Licensed as LPTV.

Fargo—See K18BV, May.

Fargo—See K20BR, Gage.

Fargo—See K22BR, May.

Fort Supply—See K18BV, May.

Fort Supply—See K20BR, Gage.

Fort Supply—See K22BR, May.

Foss—See K46AN, Elk City.

Foss—See K48AP, Elk City.

Foss—See K50AL, Elk City.

Frederick—K56BQ, Oklahoma Educational Television Authority, Box 14190, Oklaho-

ma City, OK 73113 (KWET Ch. 12 Cheyenne)—100-w, lat. 34° 22' 41", long. 99° 04' 18".

***Gage**—K16DX, Shafer Translator Inc., 2111 Oklahoma Ave., Woodward, OK 73801 (KOKH-TV Ch. 25 Oklahoma City)—100-w, lat. 36° 26' 03", long. 99° 46' 22".

Gage—See K18BV, May.

Gage—See K22BR, May.

Gage, Fargo, Fort Supply & May—K20BR, Shafer Translator Inc., 415 Barnes, Alva, OK 73717 (KOCO-TV Ch. 5 Oklahoma City)—1-w, lat. 36° 26' 03", long. 99° 46' 22". Note: Licensed as LPTV.

Gould—K51CV, Southwest TV Translator System, Box 397, 1905 Palo Duro Dr., Memphis, TX 79245 (KOCB Ch. 34 Oklahoma City)—100-w, lat. 34° 44' 30", long. 99° 48' 30".

Gould—See K53AV, Hollis.

Gould—See K55BQ, Hollis.

Gould—See K57BB, Hollis.

Gould—See K59BI, Hollis.

Grandfield—K47DK, Wicks Broadcast Group L.P., Suite 702, 405 Park Ave., New York, NY 10022—lat. 34° 12' 06", long. 98° 43' 44".

Guymon—K16AB, Oklahoma Educational Television Authority, Box 14190, Oklahoma City, OK 73113 (KWET Ch. 12 Cheyenne)—1000-w, lat. 36° 40' 13", long. 101° 28' 48".

Guymon—See K58AC, Texhoma.

Guymon—See K60AG, Texhoma.

Guymon—K61FN, Guymon TV Translator Inc., Box 613, 604 E. 3rd St., Guymon, OK 73942 (KCIT Ch. 14 Amarillo, TX)—1000-w, lat. 36° 40' 39", long. 101° 27' 52".

Guymon—See K62AD, Texhoma.

Guymon & rural area—K63DM, Guymon TV Translator Inc., Box 613, 604 E. 3rd St., Guymon, OK 73942 (KAMR-TV Ch. 4 Amarillo, TX)—1000-w, lat. 36° 40' 39", long. 101° 27' 52".

Guymon & rural area—K65DS, Guymon TV Translator Inc., Box 613, 604 E. 3rd St., Guymon, OK 73942 (KVII-TV Ch. 7 Amarillo, TX)—1000-w, lat. 36° 40' 39", long. 101° 27' 52".

Guymon & rural area—K69EQ, Guymon TV Translator Inc., Box 613, 604 E. 3rd St., Guymon, OK 73942 (KFDA-TV Ch. 10 Amarillo, TX)—1000-w, lat. 36° 40' 39", long. 101° 27' 52".

Hammon—See K36AJ, Strong City.

Hammon—See K38AM, Strong City.

Hammon—See K40AG, Strong City.

Hammon—See K42AG, Strong City.

Hollis, Duke, Gould, Reed & Vinson—K55BQ, Southwest TV Translator System, Box 397, 1905 Palo Duro Dr., Memphis, TX 79245 (KFOR-TV Ch. 4 Oklahoma City)—100-w, lat. 34° 44' 30", long. 48° 30".

Hollis, Duke, Gould, Reed & Vinson—K57BB, Southwest TV Translator System, Box 397, 1905 Palo Duro Dr., Memphis, TX 79245 (KAUZ-TV Ch. 6 Wichita Falls, TX)—100-w, lat. 34° 44' 30", long. 48° 30".

Hollis, Duke, Gould, Reed & Vinson—K59BI, Southwest TV Translator System, Box 397, 1905 Palo Duro Dr., Memphis, TX 79245 (KOCO-TV Ch. 5 Oklahoma City)—100-w, lat. 34° 44' 30", long. 48° 30".

Hollis, Gould, Duke, Vinson & Reed—K53AV, Southwest TV Translator System, Box 397, 1905 Palo Duro Dr., Memphis, TX 79245 (KJTL Ch. 18 Wichita Falls, TX; KOKH-TV Ch. 25 Oklahoma City)—20-l, lat. 34° 44' 30", long. 99° 48' 30".

Howe—K74DH, Joe D. Davis, 2816 S. En Fort Smith, AR 72901—lat. 35° 04' 13", long. 94° 41' 00".

Hugo—K15AA, Oklahoma Educational Television Authority, Box 14190, Oklahoma City, OK 73113 (KOET Ch. 3 Eufaula)—100-w, lat. 33° 59' 49", long. 95° 30' 35".

Idabel—K63BA, Oklahoma Educational Television Authority, Box 14190, Oklahoma City, OK 73113 (KOET Ch. 3 Eufaula)—100-w, lat. 33° 53' 16", long. 94° 41' 28".

Keyes & Keyes Helium Plant—K05CC, Keyes TV Assn., Box 144, HCR 2, Keyes, OK 73947 (KAMR-TV Ch. 4 Amarillo, TX)—1-w, lat. 36° 48' 06", long. 102° 05' 01".

Keyes Helium Plant—See K05CO, Keyes.

Keyes Helium Plant—See K08DZ, Keyes.

Keyes Helium Plant—See K12BV, Keyes.

Keyes, Elkhart (SW area), Keyes Helium Plant & Sturgis area—K08DZ, Keyes TV Assn., Box 144, HCR 2, Keyes, OK 73947 (KFDA-TV Ch. 10 Amarillo, TX)—1-w, lat. 36° 48' 06", long. 102° 05' 01".

Keyes, Elkhart (SW area), Keyes Helium Plant & Sturgis area—K12BV, Keyes TV Assn., Box 144, HCR 2, Keyes, OK 73947 (KVII-TV Ch. 7 Amarillo, TX)—1-w, lat. 36° 48' 06", long. 102° 05' 01".

n—K21DC, Locke Supply Co., 1300 S. 82nd St., Oklahoma City, OK 73142 (KETA Ch. 52 Oklahoma City)—lat. 34° 24' 2" long. 98° 27' 01".

n—K36AB, Oklahoma Educational Television Authority, Box 14190, Oklahoma City, OK 73113 (KETA Ch. 13 Oklahoma City)—1000-w, lat. 34° 37' 36", 98° 16' 18".

n—K53DS, WBG License Co. L.L.C., 702, 405 Park Ave., New York, NY 10012 (K35BO Ch. 35 Wichita Falls, TX)—1000-w, lat. 34° 33' 00", long. 98° 32' 00". Note: Licensed as LPTV.

See K36AJ, Strong City.

See K38AM, Strong City.

See K40AG, Strong City.

See K42AG, Strong City.

See K20BR, Gage.

Fargo, Fort Supply & Gage—TV, Shafer Translator Inc., 415 Barnes, Alva, OK 73717 (KOCO-TV Ch. 5 Oklahoma City)—1-w, lat. 36° 26' 03", 99° 46' 22".

Fargo, Fort Supply & Gage—TV, Shafer Translator Inc., 415 Barnes, Alva, OK 73717 (KFOR-TV Ch. 4 Oklahoma City)—1-w, lat. 36° 26' 03", long. 99° 46' 22". Note: Licensed as LPTV.

Star—K51EK, Locke Supply Co., 1300 S.E. 82nd St., Oklahoma City, OK 73142 (KSBI Ch. 52 Oklahoma City)—1000-w, lat. 34° 58' 36", long. 95° 43' 00".

Woodward—K46AH, Oklahoma Educational Television Authority, Box 14190, Oklahoma City, OK 73113 (KETA Ch. 13 Oklahoma City)—1000-w, lat. 36° 40' 48", 97° 53' 19".

Woodland—See K63CF, Woodward.

Woodland—See K65CO, Woodward.

Woodland—See K69DH, Woodward.

Woodland, Waynoka & Woodward—TV, Shafer Translator Inc., 415 Barnes, Alva, OK 73717 (KFOR-TV Ch. 4 Oklahoma City; KTVN Ch. 2 Reno, NV)—1000-w, lat. 36° 34' 06", long. 99° 16' 33".

Gage—K31DY, Locke Supply Co., 1300 S.E. 82nd St., Oklahoma City, OK 73142 (KSBI Ch. 52 Oklahoma City)—1000-w, lat. 35° 42' 37", long. 95° 42' 00".

Gage—K58EY, All American TV Inc., 1000 W. Arrow Hwy., San Dimas, CA 91763-3342 (KDOR Ch. 17 Bartlesville)—1000-w, lat. 35° 42' 37", long. 95° 15' 00".

Ponca City—K38AK, Oklahoma Educational Television Authority, Box 14190, Oklahoma City, OK 73113 (KETA Ch. 13 Oklahoma City)—1000-w, lat. 36° 44' 30", long. 97° 02' 36".

***Ponca City**—K68EH, Locke Supply Co., Box 26128, 1300 S.E. 82nd St., Oklahoma City, OK 73126 (KSBI Ch. 52 Oklahoma City)—1000-w, lat. 36° 45' 35", long. 97° 09' 36".

Reed—See K53AV, Hollis.

Reed—See K55BQ, Hollis.

Reed—See K57BB, Hollis.

Reed—See K59BI, Hollis.

Reydon—See K79BA, Cheyenne.

Reydon—See K81AR, Cheyenne.

Sayre—K26EU, Northfork TV Translator System, Box 397, 1905 Palo Duro Dr., Memphis, TX 79245 (KJTL Ch. 18 Wichita Falls, TX)—100-w, lat. 35° 09' 05", long. 99° 42' 50".

Sayre—See K58CS, Erick.

Sayre—See K60CK, Erick.

Sayre—See K62BQ, Erick.

Sayre—See K64AX, Carter.

Sayre—See K66AQ, Erick.

Sayre—See K68AU, Erick.

Seiling—K49DO, Shafer Translator Inc., 2111 Oklahoma Ave., Woodward, OK 73801 (KOCB Ch. 34 Oklahoma City)—100-w, lat. 36° 06' 00", long. 98° 57' 05". Note: Licensed as LPTV.

Seiling & Taloga—K53CI, Shafer Translator Inc., 415 Barnes, Alva, OK 73717—lat. 36° 06' 00", long. 98° 57' 05".

Seiling & Vici—K55EZ, Shafer Translator Inc., 415 Barnes, Alva, OK 73717 (KOCO-TV Ch. 5 Oklahoma City)—lat. 36° 06' 00", long. 98° 57' 05".

Seiling, Taloga & Vici—K57EA, Shafer Translator Inc., 415 Barnes, Alva, OK 73717 (KWTN Ch. 9 Oklahoma City)—20-w, lat. 36° 06' 00", long. 98° 57' 05".

Shattuck—See K45AU, Follett, TX.

Shattuck—See K51BC, Follett, TX.

Shattuck—See K76BD, Booker, TX.

***Stillwater**—K21DF, Locke Supply Co., Box 26128, 1300 S.E. 82nd St., Oklahoma City, OK 73126 (KSBI Ch. 52 Oklahoma City)—1000-w, lat. 36° 06' 31", long. 97° 11' 31".

Strong City—K28BY, Northfork TV Translator System, Box 397, 1905 Palo Duro Dr., Memphis, TX 79245 (KJTL Ch. 18 Wichita Falls, TX)—100-w, lat. 35° 46' 58", long. 99° 35' 13".

Strong City—K30EF, Northfork TV Translator System, Box 397, 1905 Palo Duro Dr., Memphis, TX 79245 (KOCO-TV Ch. 5 Oklahoma City)—100-w, lat. 35° 46' 50", long. 99° 34' 55".

Strong City—K32DF, Northfork TV Translator System, Box 397, 1905 Palo Duro Dr., Memphis, TX 79245 (KJTL Ch. 18 Wichita Falls, TX; KOCB Ch. 34 Oklahoma City)—100-w, lat. 35° 46' 50", long. 99° 34' 55".

Strong City, Leedy & Hammon—K36AJ, Northfork TV Translator System, Box 397, 1905 Palo Duro Dr., Memphis, TX 79245 (KOCO-TV Ch. 5 Oklahoma City)—20-w, lat. 35° 46' 58", long. 99° 35' 13". Note: Licensed as LPTV.

Strong City, Leedy & Hammon—K38AM, Northfork TV Translator System, Box 397, 1905 Palo Duro Dr., Memphis, TX 79245 (KFOR-TV Ch. 4 Oklahoma City)—20-w, lat. 35° 46' 58", long. 99° 35' 13".

Strong City, Leedy & Hammon—K40AG, Northfork TV Translator System, Box 397, 1905 Palo Duro Dr., Memphis, TX 79245 (KWTN Ch. 9 Oklahoma City)—20-w, lat. 35° 46' 58", long. 99° 35' 13".

Strong City, Leedy & Hammon—K42AG, Northfork TV Translator System, Box 397, 1905 Palo Duro Dr., Memphis, TX 79245 (KOKH-TV Ch. 25 Oklahoma City)—20-w, lat. 35° 46' 50", long. 99° 34' 55".

Sturgis—See K08DZ, Keyes.

Sturgis—See K12BV, Keyes.

Tahlequah—K04DY, Northeastern State U., State Hwy. 82, Tahlequah, OK—10-w, lat. 35° 54' 51", long. 94° 59' 18".

***Tahlequah**—K45ER, Trinity Bcstg. Network Inc., Box C-11949, Santa Ana, CA 92711—1000-w, lat. 35° 59' 24", long. 94° 56' 12".

Taloga—See K53CI, Seiling.

Taloga—See K57EA, Seiling.

Texhoma & Guymon—K58AC, Texhoma TV Translators Inc., Box 615, Texhoma, OK 73949 (KAMR-TV Ch. 4 Amarillo, TX)—100-w, lat. 36° 30' 00", long. 101° 47' 22".

Texhoma & Guymon—K60AG, Texhoma TV Translators Inc., Box 615, Texhoma, OK 73949 (KVII-TV Ch. 7 Amarillo, TX)—100-w, lat. 36° 30' 00", long. 101° 47' 22".

Texhoma & Guymon—K62AD, Texhoma TV Translators Inc., Box 615, Texhoma, OK 73949 (KFDA-TV Ch. 10 Amarillo,

TX)—100-w, lat. 36° 30' 00", long. 101° 47' 22".

***Tulsa**—K15DA, Locke Supply Co., Box 26128, 1300 S.E. 82nd St., Oklahoma City, OK 73126 (KSBI Ch. 52 Oklahoma City)—1000-w, lat. 35° 38' 21", long. 96° 10' 36". Requests modification of CP for change to lat. 35° 58' 15", long. 96° 10' 45". BMPTT-940812IA.

***Tulsa**—K20EA, Locke Supply Co., Box 26128, 1300 S.E. 82nd St., Oklahoma City, OK 73126 (KSBI Ch. 52 Oklahoma City)—1000-w, lat. 36° 11' 27", long. 96° 05' 33".

***Tulsa**—K33EK, Locke Supply Co., Box 26128, 1300 S.E. 82nd St., Oklahoma City, OK 73126 (KSBI Ch. 52 Oklahoma City)—1000-w, lat. 36° 11' 27", long. 96° 05' 33".

Vici—See K55EZ, Seiling.

Vici—See K57EA, Seiling.

Vinson—See K53AV, Hollis.

Vinson—See K55BQ, Hollis.

Vinson—See K57BB, Hollis.

Vinson—See K59BI, Hollis.

Waynoka—See K61CW, Mooreland.

Waynoka—See K63CF, Woodward.

Waynoka—See K65CO, Woodward.

Waynoka—See K69DH, Woodward.

Weatherford—K17DH, Northfork TV Translator System, Box 397, 1905 Palo Duro Dr., Memphis, TX 79245 (KFOR-TV Ch. 4 Oklahoma City)—100-w, lat. 35° 29' 28", long. 98° 43' 54". Note: Licensed as LPTV.

Weatherford—K20DX, Northfork TV Translator System, Box 397, 1905 Palo Duro Dr., Memphis, TX 79245 (KWTN Ch. 9 Oklahoma City)—20-w, lat. 35° 29' 44", long. 98° 44' 10". Note: Licensed as LPTV.

Weatherford—K22ED, Northfork TV Translator System, Box 397, 1905 Palo Duro Dr., Memphis, TX 79245 (KOCO-TV Ch. 5 Oklahoma City)—1000-w, lat. 35° 29' 28", long. 98° 43' 54". Note: Licensed as LPTV.

Weatherford—K39DY, Northfork TV Translator System, Box 397, 1905 Palo Duro Dr., Memphis, TX 79245 (KOKH-TV Ch. 25 Oklahoma City; KOCB Ch. 34 Oklahoma City)—100-w, lat. 35° 29' 28", long. 98° 43' 54".

Weatherford—K41DS, Northfork TV Translator System, Box 397, 1905 Palo Duro Dr., Memphis, TX 79245 (KOCB Ch. 34 Oklahoma City)—100-w, lat. 35° 29' 28", long. 98° 43' 54".

Translators—Oklahoma

Woodward—See K61CW, Mooreland.

Woodward—K67CW, Oklahoma TV Translators—lat. 36° 34' 06", long. 99° 16' 33".

Woodward, Mooreland & Waynoka—K63CF, Shafer Translator Inc., 415 Barnes, Alva, OK 73717 (KOCO-TV Ch. 5 Oklahoma City)—20-w, lat. 36° 34' 06", long. 99° 16' 33".

Woodward, Mooreland & Waynoka—K65CO, Shafer Translator Inc., 415 Barnes, Alva, OK 73717 (KWTV Ch. 9 Oklahoma City)—20-w, lat. 36° 34' 06", long. 99° 16' 33".

Woodward, Mooreland & Waynoka—K69DH, Shafer Translator Inc., 415 Barnes, Alva, OK 73717 (KTFO Ch. 41 Tulsa; KOCB Ch. 34 Oklahoma City)—20-w, lat. 36° 34' 06", long. 99° 16' 33". Note: Licensed as LPTV.

Oregon

Adams—See K05BQ, Athena.

Adel—K04CD, Adel TV Inc., Box 64, Adel, OR 97620 (KOTI Ch. 2 Klamath Falls)—5-w, lat. 42° 12' 30", long. 119° 54' 00".

Adrian—See K15DY, Ontario.

Agness—K02DN, Agness Translator Inc., Agness, OR 97406 (KCBY-TV Ch. 11 Coos Bay-North Bend)—lat. 42° 30' 40", long. 124° 03' 50".

Agness—K07OW, Agness Translator Inc., Agness, OR 97406 (K0BI Ch. 5 Medford)—1-w, lat. 42° 30' 40", long. 124° 03' 50".

Albany—See K26AY, Corvallis.

Albany, Corvallis & Lebanon—K20DD, KPDX License Partnership, 10220 River Rd., Potomac, MD 20854 (KPDX Ch. 49 Vancouver, WA)—1000-w, lat. 44° 30' 18", long. 122° 57' 32".

Albany, Corvallis & Lebanon—K45CV, Fisher Bcstg. Inc., Box 2, 2153 Sandy Blvd., Portland, OR 97207 (KATU Ch. 2 Portland)—lat. 44° 30' 18", long. 122° 57' 32". Note: Licensed as LPTV.

Alkalai Lake—See K05HO, Riley.

Alkali Lake—See K06GE, Riley.

Altamont—See K07PU, Klamath Falls.

Altamont/Klamath Falls—K52AS, Soda Mountain Bcstg. Inc., 2225 Coburg Rd., Eugene, OR 97401 (KDKF Ch. 31 Klamath Falls; KDRV Ch. 12 Medford)—lat. 42° 12' 57", long. 121° 47' 53". Note: Licensed as LPTV.

Applegate—See K13PI, Ruch.

Applegate—See K43BJ, Ruch.

Applegate Valley—K02EK, Freedom Communications Inc., Box 10, 1440 Rosanley Dr., Medford, OR 97501 (KTVL Ch. 10 Medford)—1-w, lat. 42° 13' 12", long. 123° 01' 59".

Applegate Valley—K04ER, California-Oregon Bcstg. Inc., Box 10185, Eugene, OR 97440 (K0BI Ch. 5 Medford)—5-w, lat. 42° 13' 12", long. 123° 01' 59".

Arlington—K65CH, Oregon Public Bcstg., 7140 S.W. Macadam Ave., Portland, OR 97219 (KOPB-TV Ch. 10 Portland)—100-w, lat. 45° 45' 50", long. 120° 14' 40".

Arock—K09PQ, Arock Community TV, Arock, OR (KIVI Ch. 6 Nampa-Boise-Caldwell, ID)—1-w, lat. 42° 52' 28", long. 117° 27' 50".

Arock—K13RF, Arock Community TV, Arock, OR (KBCI-TV Ch. 2 Boise, ID)—1-w, lat. 42° 52' 28", long. 117° 27' 50".

Ashland, Phoenix & Talent—K04EO, Freedom Communications Inc., Box 10, 1440 Rossanley Dr., Medford, OR 97501 (KTVL Ch. 10 Medford)—10-w, lat. 42° 17' 43", long. 122° 45' 00".

Astoria—See K21DE, Seaside.

Astoria—K26DB, Fisher Bcstg. Inc., 100 4th Ave. N, Seattle, WA 98109 (KATU Ch. 2 Portland)—1000-w, lat. 46° 17' 10", long. 123° 53' 50".

Astoria—K34DC, KOIN-TV Inc., 222 S.W. Columbia St., Portland, OR 97201 (KOIN Ch. 6 Portland)—1000-w, lat. 46° 17' 10", long. 123° 53' 50".

Astoria—See K59BX, Grays River, WA.

Athena, Adams & Weston—K05BQ, Wildhorse Farmers TV Assn., Box 236, Weston, OR 97886 (KEPR-TV Ch. 19 Pasco-Kennewick-Richland, WA)—1-w, lat. 45° 47' 53", long. 118° 23' 50".

Azalea—See K02GT, Windy Creek.

Azalea—See K12FV, Glendale.

Baker—See K40AJ, Baker Valley.

Baker—K42AI, Blue Mountain Translator District, Box 1651, Rte. 1, La Grande, OR 97850 (KOIN Ch. 6 Portland)—20-w, lat. 44° 36' 32", long. 117° 46' 32".

Baker—K46AM, Blue Mountain Translator District, Box 1651, Rte. 1, La Grande, OR 97850 (KTVB Ch. 7 Boise, ID)—20-w, lat. 44° 36' 32", long. 117° 46' 32".

Baker—K48DC, Oregon Public Bcstg., 7140 S.W. Macadam Ave., Portland, OR 97219 (KTVR Ch. 13 La Grande)—20-w, lat. 44° 36' 32", long. 117° 46' 32".

Baker—K51DA, Blue Mountain Translator District, Box 1651, Rte. 1, La Grande, OR 97850 (KGW Ch. 8 Portland)—lat. 44° 36' 32", long. 117° 46' 32".

Baker—K53EJ, Cannell Communications L.P., Suite 975, 400 Perimeter Center Terrace NE, Atlanta, GA 30346 (KPDX Ch. 49 Vancouver, WA)—100-w, lat. 44° 36' 32", long. 117° 46' 32". Note: Licensed as LPTV.

Baker—See K62BK, Elgin.

Baker—See K64BB, La Grande.

Baker—See K66BO, Elgin.

Baker—See K68AH, Elgin.

Baker Valley—K44AJ, Blue Mountain Translator District, Box 1651, Rte. 1, La Grande, OR 97850 (KXLY-TV Ch. 4 Spokane, WA; KATU Ch. 2 Portland)—20-w, lat. 44° 36' 32", long. 117° 46' 32".

Baker Valley & Baker—K40AJ, Blue Mountain Translator District, Box 39, North Powder, OR 97867 (KPTV Ch. 12 Portland)—20-w, lat. 44° 36' 32", long. 117° 46' 32".

Bend—K11SE, KOIN-TV Inc., 222 S.W. Columbia St., Portland, OR 97201 (KOIN Ch. 6 Portland)—10-w, lat. 44° 04' 41", long. 121° 19' 57". Note: Licensed as LPTV.

Bend—K27DO, KPDX License Partnership, 10220 River Rd., Potomac, MD 20854 (KPDX Ch. 49 Vancouver, WA)—1000-w, lat. 44° 26' 17", long. 120° 57' 13".

Bend—K39DU, KPDX License Partnership, 10220 River Rd., Potomac, MD 20854 (KPDX Ch. 49 Vancouver, WA)—1000-w, lat. 44° 11' 52", long. 120° 58' 35". Note: Licensed as LPTV.

Black Butte Ranch—K04HK, Brooks Resources Corp., Box 8800, Black Butte Ranch, OR 97759 (KTVZ Ch. 21 Bend)—10-w, lat. 44° 21' 07", long. 121° 41' 24".

Black Butte Ranch—K05GZ, Brooks Resources Corp., Box 8800, Black Butte Ranch, OR 97759—lat. 44° 21' 07", long. 121° 41' 24".

Black Butte Ranch—K11LY, Brooks Resources Corp., Box 8800, Black Butte Ranch, OR 97759 (KEZI Ch. 9 Eugene)—5-w, lat. 44° 21' 07", long. 121° 41' 24".

Black Butte Ranch—K64AO, Brooks Resources Corp., Box 8800, Black Butte Ranch, OR 97759 (KGW Ch. 8 Portland)—lat. 44° 21' 07", long. 121° 41' 24".

Bridgeview, Cave Junction & O'Brien—K02DV, Freedom Communications Inc., Box 10, 1440 Rossanley Dr., Medford, OR 97501 (KTVL Ch. 10 Medford)—1-w, lat. 42° 08' 06", long. 123° 41' 42".

Broadbent—See K02GO, Myrtle Point.

Broadbent—See K07JP, Myrtle Point.

Broadbent—See K13KQ, Myrtle Point.

Broadbent—See K55FM, Myrtle Point.

Brookings—K07JT, California-Oregon Bcstg. Inc. Box 10185, Eugene, OR 97401 (K0BI Ch. 5 Medford)—5-w, lat. 41° 23' 39", long. 124° 13' 52".

Brookings—K10LR, Freedom Communications Inc., Box 10, 1440 Rossanley Dr., Medford, OR 97501 (KTVL Ch. 10 Medford)—10-w, lat. 42° 02' 39", long. 124° 13' 52".

***Brookings, Harbor & Cape Ferris**—K18EP, Southern Oregon Public Television Inc., 34 S. Fir St., Medford, OR 97501 (KSYS Ch. 8 Medford)—100-w, lat. 42° 07' 23", long. 124° 17' 56".

Burns—K36BA, Oregon Public Bcstg., 7140 S.W. Macadam Ave., Portland, OR 97219 (KOPB-TV Ch. 10 Portland)—lat. 43° 34' 26", long. 119° 07' 48".

Burns—K69DK, Countywide TV Translator District, 450 N. Buena Vista, Burns, OR 97720 (KTVZ Ch. 21 Bend)—100-w, lat. 43° 34' 10", long. 119° 06' 45".

Burns—K71AT, Countywide TV Inc., 133 Burns, OR 97720 (KBCI-TV Ch. 21 Boise, ID)—10-w, lat. 43° 34' 10", long. 119° 06' 45".

Burns—K76AT, Countywide TV Inc., 133 Burns, OR 97720 (KTVB Ch. 7 Bend, ID)—10-w, lat. 43° 34' 10", long. 119° 06' 45".

Butte Falls—K02JF, Southern Oregon Public Television Inc., 34 S. Fir St., Medford, OR 97501 (KSYS Ch. 8 Medford)—5-w, lat. 42° 34' 24", long. 122° 34' 15".

Butte Falls—K04JQ, Freedom Communications Inc., Box 10, 1440 Rossanley Dr., Medford, OR 97501 (KTVL Ch. 10 Medford)—1-w, lat. 42° 34' 24", long. 122° 34' 15".

Camas Valley—K07PP, Southwest Oregon Television Bcstg. Corp., 1850 W. Stephens St., Roseburg, OR 97470 (KTVB Ch. 4 Roseburg)—5-w, lat. 42° 59' 40", long. 123° 45' 31". Requests CP change to lat. 43° 00' 07", long. 123° 28". BPTT-891209G9.

Camas Valley—K19CT, Estate of A. Herman, Helen Herman-Executrix, 6 N. Marine Dr., Portland, OR 97203 (KTVB Ch. 22 Salem)—1000-w, lat. 45° 30", long. 122° 31' 40". Note: Licensed as LPTV.

Camas Valley—K21AI, Camas Valley Grange No. 521, Box 37, Camas Valley, OR 97416 (KEZI Ch. 9 Eugene)—1-w, lat. 42° 59' 44", long. 123° 45' 31".

Cannon Beach—See K62BF, Seaside.

Canyonville—See K11GH, Tri-City.

- Chiloquinnville, Riddle & Tri-City**—K17T, California-Oregon Bcstg. Inc., Box 115, Eugene, OR 97440 (KOBI Ch. 5 Medford)—5-w, lat. 42° 54' 06", long. 123° 17' 07".
- Chiloquinnville**—See K18EP, Brookings.
- Chiloquinnville**—K60BJ, Freedom Communications Inc., Box 10, 1440 Rossanley Dr. Medford, OR 97501 (KTVL Ch. 10 Medford)—1-w, lat. 42° 12' 32", long. 123° 13' 27".
- Chiloquinnville**—K04CX, Cascadia Community Television, Cascadia, OR 97329 (KOIN Ch. 6 Portland)—1-w, lat. 44° 23' 19", long. 122° 28' 11".
- Chiloquinnville Creek**—See K13KQ, Myrtle Point.
- Chiloquinnville Junction**—See K02DV, Bridgeview.
- Chiloquinnville Junction**—K07PZ, California-Oregon Bcstg. Inc., Box 10185, Eugene, OR 97440 (KOBI Ch. 5 Medford)—5-w, lat. 42° 5' 31", long. 123° 39' 43".
- Chiloquinnville Junction**—K13PH, Southern Oregon Television Inc., 34 S. Fir St., Medford, OR 97501 (KSYS Ch. 8 Medford)—1-w, lat. 42° 15' 14", long. 123° 39' 38".
- Chiloquinnville Junction**—K24BV, Freedom Communications Inc., Box 10, 1440 Rossanley Dr. Medford, OR 97501 (KTVL Ch. 10 Medford)—448-w, lat. 42° 15' 31", long. 123° 39' 36".
- Chiloquinnville Junction & Selma**—K51BV, Soda Mountain Bcstg. Inc., 2225 Coburg Rd., Medford, OR 97401 (KDRV Ch. 12 Medford)—100-w, lat. 42° 15' 31", long. 123° 39' 36".
- Chiloquinnville Junction**—K07PS, California-Oregon Bcstg. Inc., Box 10185, Eugene, OR 97440 (KOTI Ch. 2 Klamath Falls)—lat. 42° 38' 19", long. 121° 42' 56".
- Chiloquinnville & Crescent**—K06LI, Resort Co., 62990 O. B. Riley Rd., Bend, OR 97701 (KTVZ Ch. 21 Bend)—10-w, lat. 43° 3' 19", long. 121° 42' 56". Requests for change to add Lapine to city of Medford. BPTT-910502NN.
- Chiloquinnville**—K06LS, California-Oregon Bcstg. Inc., Box 10185, Eugene, OR 97440 (KOTI Ch. 2 Klamath Falls)—10-w, lat. 42° 38' 30", long. 121° 55' 42".
- Chiloquinnville**—K61FG, Quentin L. Breen, 61 S. Chiloquinn Rd., Chiloquinn, OR 97501 (KOTI Ch. 2 Klamath Falls)—20-w, lat. 42° 35' 20", long. 121° 53' 54". Note: Licensed as LPTV.
- Chiloquinnville Park**—See K04EY, Grants Pass.
- Chiloquinnville Valley**—See K05HO, Riley.
- Chiloquinnville Flats**—See K06BP, Paisley.
- Chiloquinnville Dale**—See K68BA, Pacific City.
- Chiloquinnville Edition**—See K11GT, Eugene.
- Chiloquinnville College Hill**—See K11GT, Eugene.
- Chiloquinnville Coos Bay**—K27CL, KEZI Inc., Box 7009, Eugene, OR 97401 (KEZI Ch. 9 Eugene)—1000-w, lat. 43° 23' 26", long. 124° 07' 48". Note: Licensed as LPTV.
- Chiloquinnville Coos Bay**—K30BN, California-Oregon Bcstg. Inc., Box 10185, Eugene, OR 97440 (KOBI Ch. 5 Medford)—lat. 43° 21' 15", long. 124° 14' 31". Note: Licensed as LPTV.
- Chiloquinnville Coos Bay**—K33AO, Trinity Bcstg. Network Inc., Box A, Santa Ana, CA 92711 (KTBN-TV Ch. 40 Santa Ana-Los Angeles, CA)—1000-w, lat. 43° 21' 15", long. 124° 14' 31". Note: Licensed as LPTV.
- Chiloquinnville Coos Bay**—K36BX, California-Oregon Bcstg. Inc., Box 10185, Eugene, OR 97440 (KOBI Ch. 5 Medford)—1000-w, lat. 43° 14' 40", long. 123° 18' 42". Note: Licensed as LPTV.
- Chiloquinnville Coos Bay**—K63DO, California-Oregon Bcstg. Inc., Box 10185, Eugene, OR 97440 (K25AS Ch. 25 Eugene; KROZ Ch. 36 Roseburg)—1000-w, lat. 43° 23' 35", long. 124° 07' 47". Note: Licensed as LPTV.
- Chiloquinnville Coos Bay**—K67FV, Better Life Television, 36505 Ditch Creek Rd., Rogue River, OR 97537 (K65EJ Ch. 65 Grants Pass)—100-w, lat. 43° 21' 15", long. 124° 14' 31".
- Chiloquinnville Coos Bay, Coquille & North Bend**—K17AA, Oregon Public Bcstg., 7140 S.W. Macadam Ave., Portland, OR 97219 (KOPB-TV Ch. 10 Portland)—1000-w, lat. 43° 18' 42", long. 124° 14' 36".
- Chiloquinnville Coquille**—See K17AA, Coos Bay.
- Chiloquinnville Corvallis**—K14GW, California-Oregon Bcstg. Inc., Box 10185, Eugene, OR 97440 (K25AS Ch. 25 Eugene; KROZ Ch. 36 Roseburg)—1000-w, lat. 43° 23' 35", long. 124° 07' 47". Note: Licensed as LPTV.
- Chiloquinnville Corvallis**—See K20DD, Albany.
- Chiloquinnville Corvallis**—See K45CV, Albany.
- Chiloquinnville Corvallis, Albany & Lebanon**—K26AY, Providence Journal Co., 75 Fountain St., Providence, RI 02902 (KGW Ch. 8 Portland)—1000-w, lat. 44° 30' 18", long. 122° 57' 32".
- Chiloquinnville Cottage Grove**—K18EA, South Lane TV Inc., Box 301, Cottage Grove, OR 97424—100-w, lat. 43° 46' 38", long. 123° 02' 33".
- Chiloquinnville Cottage Grove**—K44DC, South Lane TV Inc., Box 301, Cottage Grove, OR 97424—100-w, lat. 43° 46' 38", long. 123° 02' 33".
- Chiloquinnville Cottage Grove**—K47AV, South Lane TV Inc., Box 301, Cottage Grove, OR 97424 (KOIN Ch. 6 Portland)—100-w, lat. 43° 46' 38", long. 123° 02' 33".
- Chiloquinnville Cottage Grove**—K50CT, South Lane TV Inc., Box 301, Cottage Grove, OR 97424—100-w, lat. 43° 46' 38", long. 123° 02' 33".
- Chiloquinnville Cottage Grove**—K52CV, South Lane TV Inc., Box 301, Cottage Grove, OR 97424—100-w, lat. 43° 46' 38", long. 123° 02' 33".
- Chiloquinnville Cottage Grove**—K54CL, South Lane TV Inc., Box 301, Cottage Grove, OR 97424 (KROZ Ch. 36 Roseburg)—100-w, lat. 43° 46' 38", long. 123° 02' 33".
- Chiloquinnville Cottage Grove**—K56DK, South Lane TV Inc., Box 301, Cottage Grove, OR 97424 (KEZI Ch. 9 Eugene)—100-w, lat. 43° 46' 38", long. 123° 02' 33".
- Chiloquinnville Cottage Grove**—K58CT, South Lane TV Inc., Box 301, Cottage Grove, OR 97424 (KVAL-TV Ch. 13 Eugene)—100-w, lat. 43° 46' 38", long. 123° 02' 33".
- Chiloquinnville Cottage Grove**—K60DO, South Lane TV Inc., Box 301, Cottage Grove, OR 97424 (KMTR Ch. 16 Eugene)—100-w, lat. 43° 46' 38", long. 123° 02' 33".
- Chiloquinnville Cottage Grove**—K69AV, South Lane TV Inc., Box 301, Cottage Grove, OR 97424 (KPTV Ch. 12 Portland; KOBI Ch. 5 Medford)—100-w, lat. 43° 46' 38", long. 123° 02' 33".
- Chiloquinnville Crane**—K09LD, Crane Sagebrush TV, Box 828, Crane, OR 97732 (KBCI-TV Ch. 2 Boise, ID)—1-w, lat. 43° 23' 43", long. 118° 31' 22".
- Chiloquinnville Crane**—K11KM, Crane Sagebrush TV, Box 828, Crane, OR 97732 (KTVB Ch. 7 Boise, ID)—1-w, lat. 43° 23' 43", long. 118° 31' 22".
- Chiloquinnville Crane**—K13NE, Crane Sagebrush TV, Box 828, Crane, OR 97732 (KIVI Ch. 6 Nampa-Boise-Caldwell, ID)—1-w, lat. 43° 23' 43", long. 118° 31' 22".
- Chiloquinnville Crescent**—See K06LI, Chemult.
- Chiloquinnville Culp Creek**—See K02GL, Dorena.
- Chiloquinnville Culp Creek**—See K04GR, Dorena.
- Chiloquinnville Culp Creek**—See K11KI, Dorena.
- Chiloquinnville Culver**—See K56BV, Madras.
- Chiloquinnville Culver**—See K58BK, Madras.
- Chiloquinnville Culver**—See R63CC, Madras.
- Chiloquinnville Culver**—See K66BC, Madras.
- Chiloquinnville Culver**—See K69BI, Madras.
- Chiloquinnville Dallas**—See K27ER, Salem.
- Chiloquinnville Days Creek**—See K02CG, Canyonville.
- Chiloquinnville Deer Creek**—See K53CU, Roseburg.
- Chiloquinnville Diamond**—K09MU, Diamond TV Corp., 341 N. Broadway, Burns, OR (KIVI Ch. 6 Nampa-Boise-Caldwell, ID)—1-w, lat. 43° 02' 11", long. 118° 40' 29".
- Chiloquinnville Diamond Valley & Harney County**—K11BH, Diamond TV Corp., 341 N. Broadway, Burns, OR (KBCI-TV Ch. 2 Boise, ID)—1-w, lat. 43° 02' 11", long. 118° 40' 29".
- Chiloquinnville Diamond Valley & Harney County**—K13BF, Diamond TV Corp., 253 N. Broadway, Burns, OR 97720 (KTVB Ch. 7 Boise, ID)—1-w, lat. 43° 02' 11", long. 118° 40' 29".
- Chiloquinnville Disston**—See K02GL, Dorena.
- Chiloquinnville Disston**—See K04GR, Dorena.
- Chiloquinnville Disston**—See K11KI, Dorena.
- Chiloquinnville Dorena, Culp Creek & Disston**—K02GL, Row River Community TV Inc., Disston, OR (KEZI Ch. 9 Eugene)—1-w, lat. 43° 43' 15", long. 122° 50' 15".
- Chiloquinnville Dorena, Culp Creek & Disston**—K04GR, Row River Community TV Inc., Disston, OR (KVAL-TV Ch. 13 Eugene)—1-w, lat. 43° 43' 15", long. 122° 50' 15".
- Chiloquinnville Dorena, Culp Creek & Disston**—K11KI, Row River Community TV Inc., Disston, OR (KOBI Ch. 5 Medford; KMTR Ch. 16 Eugene)—1-w, lat. 43° 43' 15", long. 122° 50' 15".
- Chiloquinnville Drewsey**—K09LJ, Drewsey Community TV, 341 N. Broadway, Burns, OR (KBCI-TV Ch. 2 Boise, ID)—1-w, lat. 43° 47' 34", long. 118° 22' 48".
- Chiloquinnville Drewsey**—K11LQ, Drewsey Community TV, 341 N. Broadway, Burns, OR (KTVB Ch. 7 Boise, ID)—1-w, lat. 43° 47' 34", long. 118° 22' 48".
- Chiloquinnville Drewsey**—K13PM, Drewsey Community TV, 341 N. Broadway, Burns, OR (KIVI Ch. 6 Nampa-Boise-Caldwell, ID)—1-w, lat. 43° 47' 34", long. 118° 22' 48".
- Chiloquinnville Dufur**—See K66AH, The Dalles.
- Chiloquinnville Eagle Point**—See K03EI, Tolo.
- Chiloquinnville Echo**—See K63BS, Heppner.
- Chiloquinnville Elgin**—K41CP, Blue Mountain Translator District, Box 39, North Powder, OR 97867 (KPTV Ch. 12 Portland)—20-w, lat. 45° 37' 53", long. 117° 54' 09".
- Chiloquinnville Elgin**—K43CP, Blue Mountain Translator District, Box 39, North Powder, OR 97867 (KOIN Ch. 6 Portland)—20-w, lat. 45° 37' 53", long. 117° 54' 09".
- Chiloquinnville Elgin**—K45CI, Blue Mountain Translator District, Box 39, North Powder, OR 97867 (KXLY-TV Ch. 4 Spokane, WA; KATU Ch. 2 Portland)—20-w, lat. 45° 37' 53", long. 117° 54' 09".

Translators—Oregon

Elgin—K47DD, Blue Mountain Translator District, Box 39, North Powder, OR 97867 (KGW Ch. 8 Portland)—20-w, lat. 45° 37' 53", long. 117° 54' 09".

***Elgin**—K49EC, Blue Mountain Translator District, Box 901, La Grande, OR 97850 (KPDX Ch. 49 Vancouver, WA)—20-w, lat. 45° 37' 53", long. 117° 54' 09".

Elgin—K62AW, Blue Mountain Translator District, Box 901, La Grande, OR 97850—lat. 45° 18' 35", long. 117° 44' 09".

Elgin (rural), La Grande, Union, North Powder, Haines & Baker—K62BK, Blue Mountain Translator District, Box 1651, Rte. 1, La Grande, OR 97850 (KPTV Ch. 12 Portland)—100-w, lat. 45° 18' 35", long. 117° 44' 09".

Elgin, Baker, La Grande & Union—K66BO, Blue Mountain Translator District, Box 1651, Rte. 1, La Grande, OR 97850 (KGW Ch. 8 Portland)—100-w, lat. 45° 18' 35", long. 117° 44' 09".

Elgin, Baker, La Grande & Union—K68AH, Blue Mountain Translator District, Box 901, La Grande, OR 97850 (KTVB Ch. 7 Boise, ID)—100-w, lat. 45° 18' 35", long. 117° 44' 09".

Elkton—K02HE, Elkton TV Assn., Box 508, Elkton, OR 97436 (KEZI Ch. 9 Eugene)—5-w, lat. 43° 38' 23", long. 123° 33' 14".

Elkton—K66BE, Oregon Public Bcstg., 7140 S.W. Macadam Ave., Portland, OR 97219 (KOAC-TV Ch. 7 Corvallis)—100-w, lat. 43° 38' 23", long. 123° 33' 14".

Empire & North Bend—K13JQ, California-Oregon Bcstg. Inc., Box 10185, Eugene, OR 97440 (KOBI Ch. 5 Medford)—10-w, lat. 43° 26' 05", long. 124° 14' 19". Requests CP for change to lat. 43° 21' 14", long. 124° 14' 34". BPTT-940414NT.

***Enterprise**—K57GS, First Media Television L.P., 910 E. Martin Luther King Jr. Blvd., Portland, OR 97232 (KPDX Ch. 49 Vancouver, WA)—100-w. Note: Licensed as LPTV.

Eugene—K04DR, Retlaw Enterprises Inc., Box 5455, Fresno, CA 93755 (KVAL-TV Ch. 13 Eugene)—1-w, lat. 44° 01' 56", long. 123° 03' 27".

Eugene—K25AJ, Metrocom of Oregon Inc., 888 Good Pasture Island Rd., Eugene, OR 97401 (KROZ Ch. 36 Roseburg)—lat. 44° 11' 51", long. 122° 59' 08". Note: Licensed as LPTV.

Eugene—K59DJ, His Word Bcstg. Co., 875 Country Club Rd., Eugene, OR 97401—1000-w, lat. 44° 07' 52", long. 123° 18' 42".

Eugene—K68BF, Oregon Public Bcstg., 7140 S.W. Macadam Ave., Portland, OR 97219 (KOAC-TV Ch. 7 Corvallis)—100-w, lat. 44° 11' 52", long. 122° 59' 06".

Eugene & Springfield—K57EL, California-Oregon Bcstg. Inc., Box 10185, Eu-

gene, OR 97440 (KROZ Ch. 36 Roseburg)—1000-w, lat. 44° 06' 07", long. 123° 06' 53". Note: Licensed as LPTV.

Eugene (E & SE), College Hill, Fox Hollow & South Willamette—K11GT, KEZI Inc., Box 7009, Eugene, OR 97401 (KEZI Ch. 9 Eugene)—10-w, lat. 44° 00' 05", long. 123° 06' 05".

Eugene-Springfield—K65ER, Metrocom of Oregon Inc., 888 Good Pasture Island Rd., Eugene, OR 97401 (K25AS Ch. 25 Eugene)—1000-w, lat. 44° 07' 28", long. 120° 00' 03". Note: Licensed as LPTV.

***Florence**—K54DG, Oregon Public Bcstg., 7140 S.W. Macadam Ave., Portland, OR 97219 (KOAC-TV Ch. 7 Corvallis)—100-w, lat. 43° 57' 46", long. 124° 04' 15".

Florence—K56DL, West Lane Translator Inc., Box 91, Lane County Bank, Florence, OR 97439 (KEZI Ch. 9 Eugene)—20-w, lat. 43° 57' 46", long. 124° 04' 15".

Florence—K58CW, West Lane Translator Inc., Box 91, Lane County Bank, Florence, OR 97439 (KVAL-TV Ch. 13 Eugene)—20-w, lat. 43° 57' 46", long. 124° 04' 15".

Florence—K60DQ, West Lane Translator Inc., Box 91, Lane County Bank, Florence, OR 97439 (KOIN Ch. 6 Portland; KMTR Ch. 16 Eugene)—20-w, lat. 43° 57' 46", long. 124° 04' 15".

Florence—See K64DA, Powers.

Fox Hollow—See K11GT, Eugene.

Garden Valley—See K53CU, Roseburg.

Gaylord—See K07JP, Myrtle Point.

Gaylord—See K13KQ, Myrtle Point.

Gearhart—See K75AJ, Seaside.

Gearhart—See K78AQ, Seaside.

Gearhart—See K81AQ, Seaside.

Glendale—See K02GT, Windy Creek.

Glendale—K07DZ, California-Oregon Bcstg. Inc., Box 10185, Eugene, OR 97440—1-w, lat. 42° 43' 45", long. 123° 23' 12".

Glendale—K58DA, Southwest Oregon Television Bcstg. Corp., 1850 N.E. Stephens St., Roseburg, OR 97470 (KPIC Ch. 4 Roseburg)—100-w, lat. 42° 43' 45", long. 123° 23' 12".

Glendale & Wolf Creek—K48BS, Freedom Communications Inc., Box 10, 1440 Rossanley Dr., Medford, OR 97501 (KTVL Ch. 10 Medford)—100-w, lat. 42° 43' 48", long. 123° 23' 00".

Glendale, Azalea & Wolf Creek—K12FV, Freedom Communications Inc., Box 10, 1440 Rossanley Dr., Medford, OR 97501 (KTVL Ch. 10 Medford)—1-w, lat. 42° 44' 00", long. 123° 23' 00".

Glengary—See K53CU, Roseburg.

Glide—K02AU, Southwest Oregon Television Bcstg. Corp., 1850 N.E. Stephens St., Roseburg, OR 97470 (KPIC Ch. 4 Roseburg)—1-w, lat. 43° 21' 23", long. 123° 03' 50".

Glide—K07KP, Southwest Oregon Television Bcstg. Corp., 1850 N.E. Stephens St., Roseburg, OR 97470 (KPIC Ch. 4 Roseburg)—1-w, lat. 43° 17' 54", long. 123° 05' 00".

Glide—See K11BX, Idleyld Park.

Glide, Oakland, Sutherlin & Winchester—K68BG, Oregon Public Bcstg., 7140 S.W. Macadam Ave., Portland, OR 97219 (KOAC-TV Ch. 7 Corvallis)—100-w, lat. 43° 21' 23", long. 123° 03' 50".

Gold Beach—See K02IQ, Squaw Valley.

Gold Beach—K17BJ, Freedom Communications Inc., Box 10, 1440 Rossanley Dr., Medford, OR 97501—100-w, lat. 42° 26' 07", long. 124° 24' 57".

Gold Beach—K25EN, California-Oregon Bcstg. Inc., Box 10185, Eugene, OR 97440 (KOBI Ch. 5 Medford)—100-w, lat. 42° 26' 25", long. 124° 24' 58".

Gold Beach—K33CP, Retlaw Enterprises Inc., Box 5455, Fresno, CA 93755 (KCBY-TV Ch. 11 Coos Bay-North Bend)—100-w, lat. 42° 26' 05", long. 124° 25' 12".

Gold Beach—K55CM, Oregon Public Bcstg., 7140 S.W. Macadam Ave., Portland, OR 97219 (KSYS Ch. 8 Medford)—100-w, lat. 42° 26' 05", long. 124° 24' 12". Holds CP for change to lat. 42° 26' 25", long. 124° 24' 58".

Gold Beach—K688B, Soda Mountain Bcstg. Inc., 2225 Coburg Rd., Eugene, OR 97401 (KDRV Ch. 12 Medford)—100-w, lat. 42° 26' 25", long. 124° 24' 57".

Gold Beach—K71AZ, Community TV Assn. Inc., Box 9, Gold Beach, OR 97444 (KIEM-TV Ch. 3 Eureka, CA)—100-w, lat. 42° 26' 05", long. 124° 25' 12". Note: Licensed as LPTV.

Gold Beach—K74AL, Community TV Assn. Inc., Box 9, Gold Beach, OR 97444 (KIEM-TV Ch. 3 Eureka, CA)—100-w, lat. 42° 26' 05", long. 124° 25' 12".

Gold Hill—K02FT, California-Oregon Bcstg. Inc., Box 10185, Eugene, OR 97440 (KOBI Ch. 5 Medford)—5-w, lat. 42° 25' 41", long. 123° 00' 04".

Gold Hill—K04JZ, Freedom Communications Inc., Box 10, 1440 Rossanley Dr., Medford, OR 97501 (KTVL Ch. 10 Medford)—1-w, lat. 42° 25' 41", long. 123° 00' 04".

***Gold Hill**—K46CH, Soda Mountain Bcstg. Inc., 2225 Coburg Rd., Eugene, OR 97401 (KDRV Ch. 12 Medford)—20-w, lat. 42° 25' 40", long. 123° 00' 03".

Gold Hill & Toro—K55DQ, South Oregon Public Television Inc., 34 S. Fir St., Medford, OR 97501 (KSYS Ch. 10 Medford)—1-w, lat. 42° 25' 41", long. 123° 00' 04".

Grants Pass—K12KX, Southern Oregon Public Television Inc., 34 S. Fir St., Medford, OR 97501 (KSYS Ch. 8 Medford)—10-w, lat. 42° 24' 39", long. 123° 12' 55".

Grants Pass—K15BP, Soda Mountain Bcstg. Inc., 2225 Coburg Rd., Eugene, OR 97401 (KDRV Ch. 12 Medford)—lat. 42° 27' 06", long. 123° 17' 47".

Grants Pass—K18AN, Southern Oregon Public Television Inc., 34 S. Fir St., Medford, OR 97501 (KSYS Ch. 8 Medford)—100-w, lat. 42° 24' 39", long. 123° 16' 55".

Grants Pass—K38CP, California-Oregon Bcstg. Inc., Box 10185, Eugene, OR 97440 (KOBI Ch. 5 Medford)—100-w, lat. 42° 24' 39", long. 123° 16' 52". Note: Licensed as LPTV.

***Grants Pass**—K45ED, Broadcast License L.P., 2178 Commons Fr., Okemos, MI 48864 (KMVU Ch. 26 Medford)—1000-w, lat. 42° 28' 18", long. 123° 18' 18".

Grants Pass—K54DM, Freedom Communications Inc., Box 10, 1440 Rossanley Dr., Medford, OR 97501 (KTVL Ch. 10 Medford)—100-w, lat. 42° 22' 56", long. 123° 16' 28".

Grants Pass—K59DU, Trinity Bcstg. Work Inc., Box C-11949, Santa Ana, CA 92411 (KTBN-TV Ch. 40 Santa Ana, CA)—100-w, lat. 42° 24' 16", long. 123° 16' 52".

Grants Pass & Chinook Park—K02DP, California-Oregon Bcstg. Inc., Box 10, Eugene, OR 97440 (KOBI Ch. 5 Medford)—10-w, lat. 42° 24' 39", long. 123° 16' 52".

Grants Pass & Merlin—K02DP, Freedom Communications Inc., Box 10, 1440 Rossanley Dr., Medford, OR 97501 (KTVL Ch. 10 Medford)—10-w, lat. 42° 28' 18", long. 123° 18' 12".

Haines—See K62BK, Elgin.

Halfway—See K09OP, Brownlee, ID.

Halfway—K10NF, Oregon Public Bcstg., 7140 S.W. Macadam Ave., Portland, OR 97219 (KOPB-TV Ch. 10 Portland)—1-w, lat. 44° 52' 50", long. 117° 01' 45".

ray—See K11PD, Brownlee Power
ft. ID.

ray—See K13QL, Brownlee Power
ft. ID.

ton—K03BU, Hampton TV Assn.
G. I. Ranch, Brothers, OR (KOIN Ch.
Portland; KATU Ch. 2 Portland)—1-w,
13° 46' 33", long. 120° 16' 28".

ner—See K67AD, Wasco.

ay—See K18EP, Brookings.

ay County—See K11BH, Diamond
y.

ay County—See K138F, Diamond
y.

ner—K46CU, Blue Mountain Transla-
tor District, Box 39, North Powder, OR
67 (KPTV Ch. 12 Portland)—100-w,
45° 46' 09", long. 120° 32' 05".

ner—K52DU, Blue Mountain Transla-
tor District, Box 901, La Grande, OR 97850
(KIN Ch. 6 Portland)—50-w, lat. 45° 46'
long. 120° 32' 05".

ner—K54DR, Blue Mountain Transla-
tor District, Box 39, North Powder, OR
67 (KATU Ch. 2 Portland)—50-w, lat.
46° 09", long. 120° 32' 05".

ner, Echo, Lexington & Long
k—K63BS, Oregon Public Bcstg.,
10 S.W. Macadam Ave., Portland, OR
19 (KOPB-TV Ch. 10 Portland)—100-
w, lat. 45° 12' 47", long. 119° 17' 41".

iston—See K32DE, Pendleton.

iston—See K36DP, Pendleton.

iston—See K38AH, Pendleton.

iver—K20EH, KPDX License Part-
nership, 10220 River Rd., Potomac, MD
54 (KPDX Ch. 49 Vancouver, WA)—
1-w, lat. 45° 44' 45", long. 121° 34'
Note: Licensed as LPTV.

iver—K28CQ, Columbia Gorge TV
Box 655, Hood River, OR 97031
TV Ch. 12 Portland)—100-w, lat. 45°
45", long. 121° 34' 51".

iver—K50CE, Columbia Gorge TV
Box 655, Hood River, OR 97031
(TU Ch. 2 Portland)—20-w, lat. 45° 44'
long. 121° 34' 51".

iver—K79AI, Columbia Gorge TV
Box 655, Hood River, OR 97031—lat.
44° 45", long. 121° 34' 51".

iver, OR & Bingen & White
on, WA—K40AM, Columbia Gorge
Box 655, Hood River, OR 97031 (KGW
8 Portland)—100-w, lat. 45° 44' 45",
g. 121° 34' 51".

Hood River, OR & Bingen & White
Salmon, WA—K53EI, Columbia Gorge TV
Inc., Box 655, Hood River, OR 97031
(KOIN Ch. 6 Portland)—100-w, lat. 45°
44' 45", long. 121° 34' 51".

Hood River, OR & Bingen & White
Salmon, WA—K68AJ, Oregon Public
Bcstg., 7140 S.W. Macadam Ave., Port-
land, OR 97219 (KOPB-TV Ch. 10 Port-
land)—100-w, lat. 45° 44' 45", long. 121°
34' 51".

Hugo & Merlin—K40BL, Freedom Com-
munications Inc., Box 10, 1440 Rossanley
Dr., Medford, OR 97501 (KTVL Ch. 10
Medford)—100-w, lat. 42° 36' 00", long.
123° 21' 51".

Huntington—K10GQ, Retlaw Enterprises
Inc., Box 5455, Fresno, CA 93755 (KBCI-
TV Ch. 2 Boise, ID)—1-w, lat. 44° 21' 22",
long. 117° 16' 42".

Huntington—K13SL, Providence Journal
Co., 75 Fountain St., Providence, RI 02902
(KTVB Ch. 7 Boise, ID)—1-w, lat. 44° 21'
22", long. 117° 16' 42".

Idleld Park, Glide, Oak Creek Valley
& Sutherlin—K11BX, KEZI Inc., Box 7009,
Eugene, OR 97401 (KEZI Ch. 9 Eugene;
KOIN Ch. 6 Portland)—1-w, lat. 43° 21'
23", long. 123° 03' 50".

Imbler/Summerville—K52DT, Blue Moun-
tain Translator District, 63970 McDonald
Lane, La Grande, OR 97850 (KPTV Ch. 12
Portland)—20-w, lat. 45° 26' 23", long.
117° 53' 59".

Jacksonville—K02IC, Freedom Commu-
nications Inc., Box 10, 1440 Rossanley
Dr., Medford, OR 97501 (KTVL Ch. 10
Medford)—5-w, lat. 42° 20' 15", long.
122° 58' 25".

Jacksonville—K07RQ, Southern Oregon
Public Television Inc., 34 S. Fir St., Med-
ford, OR 97501 (KSYS Ch. 8 Medford)—
1-w, lat. 42° 20' 21", long. 122° 55' 30".

Jacksonville—K21BG, Soda Mountain
Bcstg. Inc., 2225 Coburg Rd., Eugene, OR
97401 (KDRV Ch. 12 Medford)—20-w,
lat. 42° 20' 21", long. 122° 55' 30".

Jacksonville & Old Military Road—
K13JR, California-Oregon Bcstg. Inc., Box
10185, Eugene, OR 97440 (KOBI Ch. 5
Medford)—10-w, lat. 42° 20' 21", long.
122° 55' 30".

John Day & Mount Vernon—K68CB,
Oregon Public Bcstg., 7140 S.W. Mac-
adam Ave., Portland, OR 97219 (KOPB-TV
Ch. 10 Portland)—100-w, lat. 44° 26' 03",
long. 118° 57' 28".

Jordan Valley—K09PB, Jordan Creek
Viewers Inc., Box 189, Jordan Valley, OR
97910 (KIVI Ch. 6 Nampa-Boise-Caldwell,
ID)—1-w, lat. 43° 02' 47", long. 116° 59'
30".

Jordan Valley—K11LS, Retlaw Enter-
prises Inc., Box 5455, Fresno, CA 93755
(KBCI-TV Ch. 2 Boise, ID)—1-w, lat. 43°
02' 47", long. 116° 59' 30".

Jordan Valley—K13MF, Jordan Creek
Viewers Inc., Box 189, Jordan Valley, OR
97910 (KTVB Ch. 7 Boise, ID)—1-w, lat.
43° 02' 47", long. 116° 59' 30".

Juntura—K11SM, Juntura Community TV,
Box 248, Juntura, OR 97911 (KBCI-TV Ch.
2 Boise, ID)—1-w, lat. 43° 46' 03", long.
118° 05' 01".

Juntura—K13RJ, Juntura Community TV,
Box 248, Juntura, OR 97911 (KTVB Ch. 7
Boise, ID)—1-w, lat. 43° 45' 38", long.
118° 04' 52".

Kaskela Ranch—K05DA, Kaskela Ranch
Inc., Star Rte., Maupin, OR 97037 (KGW
Ch. 8 Portland)—1-w, lat. 44° 54' 10",
long. 121° 00' 55".

Keno—See K60BH, Midland.

Keno—See K62BE, Midland.

Klamath Falls—K04ES, California-Ore-
gon Bcstg. Inc., Box 10185, Eugene, OR
97440 (KOTI Ch. 2 Klamath Falls)—1-w,
lat. 42° 14' 00", long. 121° 47' 30".

Klamath Falls—K13UR, Soda Mountain
Bcstg. Inc., 2225 Coburg Rd., Eugene, OR
97401 (KDKF Ch. 31 Klamath Falls; KDRV
Ch. 12 Medford)—1-w, lat. 42° 12' 58",
long. 121° 47' 55".

Klamath Falls—K22AA, Southern Oregon
Public Television Inc., 34 S. Fir St., Med-
ford, OR 97501—lat. 42° 14' 15", long.
121° 46' 09".

*Klamath Falls—K44DZ, Broadcasting Li-
censes L.P., 2178 Commons Pkwy.,
Okemos, MI 48864 (KMVU Ch. 26 Med-
ford)—1000-w, lat. 42° 05' 48", long.
121° 37' 57".

Klamath Falls—See K52AS, Altamont.

Klamath Falls—K56EW, Better Life Tele-
vision, 36505 Ditch Creek Rd., Rogue
River, OR 97537 (K65EJ Ch. 65 Grants
Pass)—100-w, lat. 42° 08' 43", long.
121° 46' 15".

Klamath Falls—K58BG, Trinity Bcstg.
Network Inc., Box A, Santa Ana, CA 92711
(KTBN-TV Ch. 40 Santa Ana-Los Angeles,
CA)—lat. 42° 08' 48", long. 121° 46' 16".
Note: Licensed as LPTV.

Klamath Falls, Altamont & Pelican
City—K07PU, Freedom Communications
Inc., Box 10, 1440 Rossanley Dr., Med-
ford, OR 97501 (KTVL Ch. 10 Medford)—
1-w, lat. 42° 14' 17", long. 121° 45' 49".

Knappa—See K17CP, Grays River, WA.

L/S Ranch, Severance Ranch & vicin-
ity—K02JN, Paulina Telecasters Inc., Box
216, Post, OR 97752 (KATU Ch. 2 Port-
land)—1-w, lat. 44° 05' 44", long. 120°
25' 00".

L/S Ranch, Severance Ranch & vicin-
ity—K06JN, Resort Bcstg. Co., 62990 O.B.
Riley Rd., Bend, OR 97701 (KTVZ Ch. 21

Bend)—1-w, lat. 44° 05' 44", long. 120°
25' 00".

*La Grande—K18FA, Blue Mountain Trans-
lator District, Box 901, La Grande, OR
97850 (KTVR Ch. 13 La Grande)—100-w,
lat. 45° 18' 35", long. 117° 44' 09".

*La Grande—K20EY, Blue Mountain Trans-
lator District, Box 901, La Grande, OR
97850 (KGW Ch. 8 Portland)—100-w, lat.
45° 18' 35", long. 117° 44' 09".

La Grande—K23DB, KPDX License Part-
nership, 10220 River Rd., Potomac, MD
20854 (KPDX Ch. 49 Vancouver, WA)—
100-w, lat. 45° 18' 35", long. 117° 44'
09". Note: Licensed as LPTV.

La Grande—K34DI, Blue Mountain Trans-
lator District, Box 39, North Powder, OR
97867 (KOIN Ch. 6 Portland; KATU Ch. 2
Portland)—50-w, lat. 45° 12' 47", long.
119° 17' 41".

*La Grande—K39EG, Blue Mountain Trans-
lator District, Box 901, La Grande, OR
97850 (KTVB Ch. 7 Boise, ID)—200-w,
lat. 45° 26' 23", long. 117° 53' 59".

La Grande—K50CI, Blue Mountain Trans-
lator District, Box 39, North Powder, OR
97867 (KGW Ch. 8 Portland)—100-w, lat.
45° 26' 23", long. 117° 53' 59".

La Grande—K54BX, Blue Mountain Trans-
lator District, Box 1651, Rte. 1, La Grande,
OR 97850 (KGW Ch. 8 Portland)—200-w,
lat. 45° 26' 23", long. 117° 53' 59".

La Grande—K56BE, Blue Mountain Trans-
lator District, Box 1651, Rte. 1, La Grande,
OR 97850 (KOIN Ch. 6 Portland)—100-w,
lat. 45° 26' 23", long. 117° 53' 59".

La Grande—K58AY, Blue Mountain Trans-
lator District, Box 1651, Rte. 1, La Grande,
OR 97850 (KXLY-TV Ch. 4 Spokane, WA;
KATU Ch. 2 Portland)—100-w, lat. 45° 26'
23", long. 117° 53' 59".

La Grande—K60DL, Blue Mountain Trans-
lator District, Box 1651, Rte. 1, La Grande,
OR 97850 (KOIN Ch. 6 Portland)—100-w,
lat. 45° 18' 35", long. 117° 44' 00".

La Grande—See K62BK, Elgin.

La Grande—See K66BO, Elgin.

La Grande—See K68AH, Elgin.

La Grande, Baker, Elgin & Union—
K64BB, Blue Mountain Translator District,
Box 1651, Rte. 1, La Grande, OR 97850
(KXLY-TV Ch. 4 Spokane, WA; KATU Ch.
2 Portland)—100-w, lat. 45° 18' 35",
long. 117° 44' 09".

La Pine—K02JL, La Pine TV Corp., Box
153, La Pine, OR 97739—10-w, lat. 43°
39' 17", long. 121° 25' 46".

La Pine—K05JV, Resort Bcstg. Co., 62990
O.B. Riley Rd., Bend, OR 97701 (KTVZ Ch.
21 Bend)—10-w, lat. 43° 39' 17", long.
121° 25' 46".

Translators—Oregon

- La Pine, Lower Deschutes & Upper Deschutes River**—K04BJ, La Pine TV Corp., Box 153, La Pine, OR 97739 (KOIN Ch. 6 Portland)—10-w, lat. 43° 39' 17", long. 121° 25' 46".
- La Pine, Lower Deschutes & Upper Deschutes River**—K11GQ, La Pine TV Corp., Box 153, La Pine, OR 97739 (KEZI Ch. 9 Eugene)—10-w, lat. 43° 39' 17", long. 121° 25' 46".
- La Pine, Lower Deschutes & Upper Deschutes River**—K13JF, La Pine TV Corp., Box 153, La Pine, OR 97739 (KGW Ch. 8 Portland)—10-w, lat. 43° 39' 17", long. 121° 25' 46".
- Lakeview**—K12IH, Freedom Communications Inc., Box 10, 1440 Rossanley Dr., Medford, OR 97501 (KTVM Ch. 10 Medford)—10-w, lat. 42° 11' 48", long. 120° 34' 11".
- Lakeview**—K19BK, Oregon Public Bcstg., 7140 S.W. Macadam Ave., Portland, OR 97219 (KOPB-TV Ch. 10 Portland)—100-w, lat. 42° 10' 42", long. 120° 21' 18".
- Lakeview**—K21BC, Trinity Bcstg. Network Inc., Box A, Santa Ana, CA 92711 (KTBN-TV Ch. 40 Santa Ana-Los Angeles, CA)—100-w, lat. 42° 11' 48", long. 120° 34' 11". Note: Licensed as LPTV.
- Lakeview, New Idaho District & West Side**—K07NR, California-Oregon Bcstg. Inc., Box 10185, Eugene, OR 97440 (KOTI Ch. 2 Klamath Falls)—10-w, lat. 42° 11' 48", long. 120° 34' 11".
- Lebanon**—See K20DD, Albany.
- Lebanon**—See K26AY, Corvallis.
- Lebanon**—See K45CV, Albany.
- Lexington**—See K63BS, Heppner.
- Lincoln City**—K42CZ, Fisher Bcstg. Inc., 100 4th Ave. N, Seattle, WA 98109 (KATU Ch. 2 Portland)—1000-w, lat. 44° 45' 23", long. 124° 02' 49".
- Lincoln City & Newport**—K38CZ, KOIN-TV Inc., 222 S.W. Columbia St., Portland, OR 97201 (KOIN Ch. 6 Portland)—lat. 44° 45' 23", long. 124° 02' 49".
- *London Springs**—K51EY, South Lane TV Inc., Box 301, Cottage Grove, OR 97424 (KEZI Ch. 9 Eugene)—10-w, lat. 43° 38' 10", long. 123° 05' 34".
- *London Springs**—K53FJ, South Lane TV Inc., Box 301, Cottage Grove, OR 97424 (KMTR Ch. 16 Eugene)—10-w, lat. 43° 38' 10", long. 123° 05' 34".
- *London Springs**—K55HE, South Lane TV Inc., Box 301, Cottage Grove, OR 97424 (KVAL-TV Ch. 13 Eugene; KMTR Ch. 16 Eugene)—10-w, lat. 43° 38' 10", long. 123° 05' 34".
- *London Springs**—K57GW, South Lane TV Inc., Box 301, Cottage Grove, OR 97424 (KOAC-TV Ch. 7 Corvallis)—10-w, lat. 43° 38' 10", long. 123° 05' 34".
- *London Springs**—K59FS, South Lane TV Inc., Box 301, Cottage Grove, OR 97424 (K25AS Ch. 25 Eugene)—100-w, lat. 43° 38' 10", long. 123° 05' 34".
- Lonerock**—K10CR, Lonerock TV Co., Lonerock Rte., Condon, OR 97823 (KEPR-TV Ch. 19 Pasco-Kennewick-Richland, WA)—0.5-w, lat. 45° 05' 00", long. 119° 56' 10".
- Long Creek**—K04AE, F.L.C.R. Community TV Inc., Box 162, Long Creek, OR 97856 (KBCI-TV Ch. 2 Boise, ID)—10-w, lat. 44° 40' 45", long. 119° 08' 55".
- Long Creek**—K06AB, F.L.C.R. Community TV Inc., Box 162, Long Creek, OR 97856 (KTVM Ch. 7 Boise, ID)—10-w, lat. 44° 40' 45", long. 119° 08' 55".
- Long Creek**—K09AE, F.L.C.R. Community TV Inc., Box 162, Long Creek, OR 97856 (KBCI-TV Ch. 2 Boise, ID)—1-w, lat. 44° 41' 48", long. 118° 58' 18".
- Long Creek**—K11AH, F.L.C.R. Community TV Inc., Box 162, Long Creek, OR 97856 (KTVM Ch. 7 Boise, ID)—1-w, lat. 44° 41' 48", long. 118° 58' 18".
- Long Creek**—See K63BS, Heppner.
- Lower Deschutes River**—See K04BJ, La Pine.
- Lower Deschutes River**—See K11GQ, La Pine.
- Lower Deschutes River**—See K13JF, La Pine.
- Madras & Culver**—K56BV, Jefferson County TV Inc., Box 8, Madras, OR 97741 (KGW Ch. 8 Portland)—100-w, lat. 44° 34' 48", long. 121° 09' 12".
- Madras & Culver**—K58BK, Jefferson County TV Inc., Box 8, Madras, OR 97741 (KOIN Ch. 6 Portland)—100-w, lat. 44° 34' 48", long. 121° 09' 12".
- Madras & Culver**—K63CC, Jefferson County TV Inc., Box 8, Madras, OR 97741 (KATU Ch. 2 Portland)—100-w, lat. 44° 34' 48", long. 121° 09' 12".
- Madras & Culver**—K66BC, Resort Bcstg. Co., 62990 O.B. Riley Rd., Bend, OR 97701 (KTVZ Ch. 21 Bend)—100-w, lat. 44° 34' 48", long. 121° 09' 12".
- Madras & Culver**—K69BI, Jefferson County TV Inc., Box 8, Madras, OR 97741 (KPTV Ch. 12 Portland)—100-w, lat. 44° 34' 48", long. 121° 09' 12".
- Malin**—See K04KI, Merrill.
- Manzanita**—See K44AV, Rockaway.
- Manzanita**—See K57DK, Rockaway.
- Mapleton**—K03CQ, Mapleton Translator Inc., 10914 E. Mapleton Rd., Mapleton, OR 97453 (KVAL-TV Ch. 13 Eugene)—1-w, lat. 44° 03' 00", long. 123° 50' 45".
- Mapleton**—K05DF, Mapleton Translator Inc., 10914 E. Mapleton Rd., Mapleton, OR 97453 (KEZI Ch. 9 Eugene)—1-w, lat. 44° 03' 00", long. 123° 50' 45".
- Mapleton**—K11HW, Mapleton Translator Inc., 10914 E. Mapleton Rd., Mapleton, OR 97453 (KMTR Ch. 16 Eugene)—1-w, lat. 44° 03' 00", long. 123° 50' 45".
- Mapleton**—K19EC, Oregon Public Bcstg., 7140 S.W. Macadam Ave., Portland, OR 97219 (KEPB-TV Ch. 28 Eugene)—1000-w, lat. 44° 04' 00", long. 123° 37' 42".
- Maupin**—K52CH, Maupin Translator District, Box 141, Maupin, OR 97037 (KOPB-TV Ch. 10 Portland)—20-w, lat. 45° 10' 54", long. 121° 03' 17".
- Maupin**—K54BK, Maupin Translator District, Box 141, Maupin, OR 97037 (KATU Ch. 2 Portland)—20-w, lat. 45° 10' 54", long. 121° 03' 17".
- Maupin**—K56CD, Maupin Translator District, Box 141, Maupin, OR 97037 (KOIN Ch. 6 Portland)—20-w, lat. 45° 10' 54", long. 121° 03' 17".
- Maupin**—K58BU, Maupin Translator District, Box 141, Maupin, OR 97037 (KGW Ch. 8 Portland)—100-w, lat. 45° 10' 54", long. 121° 03' 17".
- Maupin**—K60CH, Maupin Translator District, Box 141, Maupin, OR 97037 (KOIN Ch. 6 Portland)—20-w, lat. 45° 10' 54", long. 121° 03' 17".
- Maupin**—K62EI, Maupin Translator District, Box 141, Maupin, OR 97037 (KPDX Ch. 49 Vancouver, WA)—100-w, lat. 45° 10' 54", long. 121° 03' 17".
- Medford**—K32DY, California-Oregon Bcstg. Inc., Box 10185, Eugene, OR 97440 (KOBI Ch. 5 Medford)—1000-w, lat. 42° 17' 43", long. 122° 45' 00". Note: Licensed as LPTV.
- Medford**—K42DE, Better Life Television, 36505 Ditch Creek Rd., Rogue River, OR 97537 (K65EJ Ch. 65 Grants Pass)—1000-w, lat. 42° 21' 23", long. 122° 58' 33".
- Medford**—K52EE, Better Life Television, 36505 Ditch Creek Rd., Rogue River, OR 97537 (K65EJ Ch. 65 Grants Pass)—100-w, lat. 42° 17' 43", long. 122° 45' 00".
- Medford**—K57EK, Trinity Bcstg. Network Inc., Box C-11949, Santa Ana, CA 92711 (KTBN-TV Ch. 40 Santa Ana-Los Angeles, CA)—1000-w, lat. 42° 25' 41", long. 123° 00' 04".
- Medford**—K62DN, California-Oregon Bcstg. Inc., Box 10185, Eugene, OR 97440 (KOBI Ch. 5 Medford)—1000-w, lat. 42° 25' 41", long. 123° 00' 04".
- 41", long. 123° 00' 04". Note: Licensed as LPTV.
- Merlin**—See K02DP, Grants Pass.
- Merlin**—See K40BL, Hugo.
- Merlin**—K56FN, Better Life Television, 36505 Ditch Creek Rd., Rogue River, OR 97537 (K65EJ Ch. 65 Grants Pass)—100-w, lat. 42° 36' 00", long. 123° 54' 54".
- Merrill**—See K60BH, Midland.
- Merrill**—See K62BE, Midland.
- Merrill & Malin**—K04KI, Southern Oregon Public Television Inc., 34 S. Fir, Medford, OR 97501 (KSYS Ch. 8 Medford)—5-w, lat. 42° 05' 48", long. 123° 37' 57".
- *Midland, Merrill & Keno**—K60BH, Freedom Communications Inc., Box 10, 1440 Rossanley Dr., Medford, OR 97501 (KOTI Ch. 2 Klamath Falls)—100-w, lat. 42° 08' 48", long. 121° 46' 16".
- Midland, Merrill & Keno**—K62BE, California-Oregon Bcstg. Inc., Box 10185, Eugene, OR 97440 (KOTI Ch. 2 Klamath Falls)—100-w, lat. 42° 08' 48", long. 121° 46' 16".
- Milton**—K65CN, Citizens TV Inc., Box 2, Milton-Freewater, OR 97862 (KPTV Ch. 2 Portland)—lat. 45° 50' 25", long. 118° 17' 10".
- Milton-Freewater**—K51DF, Citizens TV Inc., Box 2, Milton-Freewater, OR 97862 (KREM-TV Ch. 2 Spokane, WA)—100-w, lat. 45° 50' 25", long. 118° 17' 10".
- *Milton-Freewater**—K53EK, City of Milton-Freewater, Box 6, Milton-Freewater, OR 97862 (KOIN Ch. 6 Portland)—100-w, lat. 45° 49' 55", long. 118° 15' 37". Note: Licensed as LPTV.
- Milton-Freewater**—K55GC, City of Milton-Freewater, Box 6, Milton-Freewater, OR 97862 (KATU Ch. 2 Portland)—100-w, lat. 45° 49' 55", long. 118° 15' 37". Note: Licensed as LPTV.
- Milton-Freewater**—K61BT, Oregon Public Bcstg., 7140 S.W. Macadam Ave., Portland, OR 97219 (KTVR Ch. 13 La Grande)—100-w, lat. 45° 49' 54", long. 118° 15' 38".
- Milton-Freewater**—K63DA, Citizens TV Inc., Box 2, Milton-Freewater, OR 97862 (KXLY-TV Ch. 4 Spokane, WA; KAYU-TV Ch. 28 Spokane, WA)—100-w, lat. 45° 50' 25", long. 118° 17' 10".
- Milton-Freewater**—K67DE, Citizens TV Inc., Box 2, Milton-Freewater, OR 97862 (KHQ-TV Ch. 6 Spokane, WA)—100-w, lat. 45° 50' 25", long. 118° 17' 10".
- Milton-Freewater**—K69AB, Citizens TV Inc., Box 2, Milton-Freewater, OR 97862

- S-TV Ch. 7 Spokane, WA)—100-w, lat. 46° 50' 25", long. 118° 17' 10".
- Mitchell**—K04GY, Mitchell Community TV Box 188, Mitchell, OR 97750 (KTVB Ch. 7 Boise, ID)—1-w, lat. 44° 34' 16", long. 120° 02' 48".
- Mitchell**—K05DT, Mitchell Community TV Box 188, Mitchell, OR 97750 (KBCI-TV Ch. 2 Boise, ID)—1-w, lat. 44° 34' 16", long. 120° 02' 48".
- Mitchell**—K09KQ, Mitchell Community TV Box 188, Mitchell, OR 97750 (KATU Ch. 2 Portland)—1-w, lat. 44° 34' 16", long. 120° 02' 48".
- Mitchell**—K11JC, Mitchell Community TV Box 188, Mitchell, OR 97750 (KVAL-TV Ch. 13 Eugene)—1-w, lat. 44° 34' 16", long. 120° 02' 48".
- Rockaway**—See K57DK, Rockaway.
- Montgomery Ranch & Spring River**—K32CC, La Pine TV Inc., Box 153, La Pine, OR 97739 (KGW Ch. 8 Portland)—20-w, lat. 43° 52' 25", long. 121° 30' 11".
- Monument**—K09MZ, Monument TV Inc., Box 144, Monument, OR 97864 (KGW Ch. 8 Portland; KTVB Ch. 7 Boise, ID)—1-w, lat. 44° 50' 27", long. 119° 27' 50".
- Monument**—K11NM, Monument TV Inc., Box 144, Monument, OR 97864 (KBCI-TV Ch. 2 Boise, ID; KOIN Ch. 6 Portland)—1-w, lat. 44° 50' 27", long. 119° 27' 50".
- Monument**—K12MX, Monument TV Inc., Box 144, Monument, OR 97864 (KOPB-TV Ch. 10 Portland)—1-w, lat. 44° 50' 27", long. 119° 27' 50".
- Monument**—K13OH, Monument TV Inc., Box 144, Monument, OR 97864 (KIVI Ch. 6 Nampa-Boise-Caldwell, ID)—1-w, lat. 44° 50' 27", long. 119° 27' 50".
- John Day**—See K68CB, John Day.
- North & New Hope**—K34BV, California Oregon Bcstg. Inc., Box 10185, Eugene, OR 97440 (KOBI Ch. 5 Medford)—20-w, lat. 42° 17' 36", long. 123° 20' 13".
- Myrtle Creek**—K08FU, Myrtle Creek Chamber of Commerce, Box 310, Myrtle Creek, OR 97457 (KEZI Ch. 9 Eugene)—1-w, lat. 43° 01' 04", long. 123° 16' 53".
- Myrtle Creek**—K13HM, Southwest Oregon Television Bcstg. Corp., 1850 N.E. Stephens St., Roseburg, OR 97470 (KPIC Ch. 4 Roseburg)—10-w, lat. 43° 01' 04", long. 123° 16' 53". Holds CP for change of name. lat. 43° 01' 05", long. 123° 18' 46". BV-JE04152Z.
- Myrtle Point & Broadbent**—K55FM, Oregon Public Bcstg., 7140 S.W. Macadam Ave., Portland, OR 97219 (KOPB-TV Ch. 10 Portland; KOAC-TV Ch. 7 Corvallis)—100-w, lat. 43° 01' 05", long. 124° 02' 52".
- Myrtle Point, Broadbent & Norway**—K02GO, Broadbent TV Translator Inc., Box 51, Broadbent, OR 97414 (KEZI Ch. 9 Eugene)—1-w, lat. 43° 01' 05", long. 124° 10' 36".
- Myrtle Point, Broadbent, Catching Creek, Gaylord & Norway**—K07JP, Broadbent TV Translator Inc., Box 51, Broadbent, OR 97414 (KOBI Ch. 5 Medford)—1-w, lat. 43° 01' 05", long. 124° 10' 36".
- Myrtle Point, Broadbent, Catching Creek, Gaylord & Norway**—K13KQ, Broadbent TV Translator Inc., Box 51, Broadbent, OR 97414 (KCBY-TV Ch. 11 Coos Bay-North Bend)—1-w, lat. 43° 01' 05", long. 124° 10' 36".
- Neah-Kah-Nie**—See K57DK, Rockaway.
- Nehalem**—See K57DK, Rockaway.
- Nesika Beach**—See K02IQ, Squaw Valley.
- Nesika Beach**—K20BI, Freedom Communications Inc., Box 10, 1440 Rossanley Dr., Medford, OR 97501 (KTVL Ch. 10 Medford)—100-w, lat. 42° 23' 51", long. 124° 21' 51".
- New Hope**—See K34BV, Murphy.
- New Idaho District**—See K07NR, Lakeview.
- Newberg**—K66EJ, Watch TV Inc., 1332 N.W. Kearney St., Portland, OR 97209 (KBSP-TV Ch. 22 Salem)—380-w, lat. 45° 21' 17", long. 122° 59' 23". Note: Licensed as LPTV.
- Newburg & Tigard**—K18EL, KPDX License Partnership, 10220 River Rd., Potomac, MD 20854 (KPDX Ch. 49 Vancouver, WA)—1000-w, lat. 45° 21' 17", long. 122° 59' 17". Note: Licensed as LPTV.
- *Newport**—K15DS, KPDX License Partnership, 10220 River Rd., Potomac, MD 20854 (KPDX Ch. 49 Vancouver, WA)—1000-w, lat. 44° 45' 23", long. 124° 02' 49".
- Newport**—K29AZ, Providence Journal Co., 75 Fountain St., Providence, RI 02902 (KGW Ch. 8 Portland)—1000-w, lat. 44° 45' 23", long. 124° 02' 49". Note: Licensed as LPTV.
- Newport**—See K38CZ, Lincoln City.
- Newport**—K71AS, Eugene Television Inc., Box 1313, Eugene, OR 97440—lat. 44° 45' 24", long. 124° 02' 47".
- Newport & Otter Rock**—K55DA, Eugene Television Inc., Box 1313, Eugene, OR 97440—50-w, lat. 44° 45' 23", long. 124° 02' 52".
- Newport, Seal Rock & South Beach**—K66AS, Oregon Public Bcstg., 7140 S.W. Macadam Ave., Portland, OR 97219 (KOAC-TV Ch. 7 Corvallis)—100-w, lat. 44° 45' 24", long. 124° 02' 47".
- North Bank**—See K02IQ, Squaw Valley.
- North Bend**—See K13JQ, Empire.
- North Bend**—See K17AA, Coos Bay.
- North La Pine**—K34AI, La Pine TV Corp., Box 153, La Pine, OR 97739 (KOIN Ch. 6 Portland)—20-w, lat. 43° 52' 25", long. 121° 30' 11".
- North La Pine & Sun River**—K38DT, La Pine TV Inc., Box 153, La Pine, OR 97739 (KGW Ch. 8 Portland)—20-w, lat. 43° 52' 25", long. 121° 30' 11".
- North Powder**—See K62BK, Elgin.
- Norway**—See K02GO, Myrtle Point.
- Norway**—See K07JP, Myrtle Point.
- Norway**—See K13KQ, Myrtle Point.
- Nyssa**—See K15DY, Ontario.
- O'Brien**—See K02DV, Bridgeview.
- Oak**—See K53CU, Roseburg.
- Oak Creek Valley**—See K11BX, Idleyld Park.
- Oakland**—K07IA, KEZI Inc., Box 7009, Eugene, OR 97401 (KEZI Ch. 9 Eugene)—1-w, lat. 43° 25' 29", long. 123° 18' 14".
- Oakland**—See K68BG, Glide.
- Oakland & Union Gap**—K12IA, Southwest Oregon Television Bcstg. Corp., 1850 N.E. Stephens St., Roseburg, OR 97470 (KPIC Ch. 4 Roseburg)—1-w, lat. 43° 24' 10", long. 123° 18' 45".
- Oakridge**—K02CY, Upper Willamette TV Reflector System Inc., Box 359-X, Oakridge, OR 97463 (KVAL-TV Ch. 13 Eugene)—1-w, lat. 43° 44' 54", long. 122° 26' 15".
- Oakridge**—K04CT, Upper Willamette TV Reflector System Inc., Box 359-X, Oakridge, OR 97463 (KEZI Ch. 9 Eugene)—1-w, lat. 43° 44' 54", long. 122° 26' 15".
- Oakridge**—K11SZ, Oregon Public Bcstg., 7140 S.W. Macadam Ave., Portland, OR 97219 (KOAC-TV Ch. 7 Corvallis)—10-w, lat. 43° 44' 54", long. 122° 26' 15".
- Old Military Road**—See K13JR, Jacksonville.
- Ontario, Adrian, Nyssa & Vale**—K15DY, Oregon Public Bcstg., 7140 S.W. Macadam Ave., Portland, OR 97219 (KTVR Ch. 13 La Grande)—100-w, lat. 44° 03' 53", long. 116° 54' 14".
- Oregon Canyon**—K05DE, Oregon Canyon Ranches, John Echave, McDermitt, NV 89421—1-w, lat. 42° 18' 35", long. 117° 52' 11".
- Oregon Canyon**—K11PO, Oregon Canyon TV Assn., John Echave, McDermitt, NV 89421 (KIVI Ch. 6 Nampa-Boise-Caldwell, ID)—1-w, lat. 42° 16' 05", long. 117° 49' 57".
- Oregon Canyon**—K13HT, Oregon Canyon Ranches, John Echave, McDermitt, NV 89421 (KBCI-TV Ch. 2 Boise, ID)—1-w, lat. 42° 19' 03", long. 117° 52' 03".
- Otter Rock**—See K55DA, Newport.
- Oxbow**—K02JS, Idaho Power Co., Box 70, Boise, ID 83707 (KIVI Ch. 6 Nampa-Boise-Caldwell, ID)—1-w, lat. 44° 57' 34", long. 116° 49' 57".
- Oxbow**—K04ET, Idaho Power Co., Box 70, Boise, ID 83707 (KBCI-TV Ch. 2 Boise, ID)—1-w, lat. 44° 57' 34", long. 116° 49' 57".
- Oxbow**—K06ER, Idaho Power Co., Box 70, Boise, ID 83707 (KTVB Ch. 7 Boise, ID)—1-w, lat. 44° 57' 34", long. 116° 49' 57".
- Pacific City & Cloverdale**—K68BA, Oregon Public Bcstg., 7140 S.W. Macadam Ave., Portland, OR 97219 (KOAC-TV Ch. 7 Corvallis)—100-w, lat. 45° 12' 52", long. 123° 45' 16".
- Paisley**—K09VC, Oregon Public Bcstg., 7140 S.W. Macadam Ave., Portland, OR 97219 (KOPB-TV Ch. 10 Portland)—1-w, lat. 42° 41' 42", long. 120° 33' 13".
- Paisley & Valley Falls**—K04JN, Paisley TV Inc., Box 128, Paisley, OR 97636 (KTVL Ch. 10 Medford; KOAB-TV Ch. 3 Bend)—10-w, lat. 42° 23' 31", long. 120° 22' 04".
- Paisley, Clover Flats & Valley Falls**—K06BP, Paisley TV Inc., Box 128, Paisley, OR 97636 (KOTI Ch. 2 Klamath Falls)—10-w, lat. 42° 37' 39", long. 120° 22' 12".
- Paulina & vicinity**—K04IV, Paulina Telecasters Inc., Box 6, Paulina, OR 97751 (KVAL-TV Ch. 13 Eugene)—10-w, lat. 44° 12' 00", long. 119° 43' 00".
- Pelican City**—See K07PU, Klamath Falls.
- Pendleton**—K36DP, Blue Mountain Translator District, Box 901, La Grande, OR 97850 (KGW Ch. 8 Portland)—100-w, lat. 45° 12' 47", long. 119° 17' 41".
- Pendleton**—K44DY, KPDX License Partnership, 10220 River Rd., Potomac, MD 20854 (KPDX Ch. 49 Vancouver, WA)—1000-w, lat. 45° 48' 04", long. 118° 22' 42". Note: Licensed as LPTV.
- Pendleton & Umatilla County (eastern)**—K59BO, Oregon Public Bcstg., 7140 S.W. Macadam Ave., Portland, OR 97219 (KTVR Ch. 13 La Grande)—100-w, lat. 45° 35' 20", long. 118° 34' 54".
- Pendleton, Hermiston & Umatilla**—K32DE, Blue Mountain Translator District, Box 901, La Grande, OR 97850 (KOIN Ch. 6 Portland)—1-w, lat. 45° 12' 47", long. 119° 17' 41".

Translators—Oregon

- *Pendleton, Hermiston & Umatilla**—K36DP, Blue Mountain Translator District, Box 1651, Rte. 1, La Grande, OR 97850 (KGW Ch. 8 Portland)—100-w, lat. 45° 12' 47", long. 119° 17' 41".
- Pendleton, Hermiston & Umatilla**—K38AH, Blue Mountain Translator District, Box 1651, Rte. 1, La Grande, OR 97850 (KPTV Ch. 12 Portland)—100-w, lat. 45° 12' 47", long. 119° 17' 41".
- Phoenix**—See K04EO, Ashland.
- Phoenix**—K34DJ, Southern Oregon Public Television Inc., 34 S. Fir St., Medford, OR 97501—lat. 42° 17' 55", long. 122° 44' 59".
- Phoenix & Talent**—K16CU, Freedom Communications Inc., Box 10, 1440 Rossanley Dr., Medford, OR 97501 (KTVM Ch. 10 Medford)—1000-w, lat. 42° 17' 43", long. 122° 45' 00".
- Pinehurst**—K13PF, Southern Oregon Public Television Inc., 34 S. Fir St., Medford, OR 97501 (KSYS Ch. 8 Medford)—10-w, lat. 42° 08' 22", long. 122° 26' 25".
- Pistol River**—K07PI, Pistol River Translator Group, Box 14, Pistol River, OR 97444 (KDRV Ch. 12 Medford)—1-w, lat. 42° 25' 08", long. 124° 23' 08".
- Plush**—K04CB, Plush TV Inc., Box 14, Plush, OR 97637 (KOTI Ch. 2 Klamath Falls)—5-w, lat. 42° 18' 30", long. 119° 52' 30".
- Port Orford**—K02GF, North Curry Translators Inc., 27 Hamlet Rd., Port Orford, OR 97465 (KCBY-TV Ch. 11 Coos Bay-North Bend)—10-w, lat. 42° 44' 30", long. 124° 30' 30".
- Port Orford**—K08AK, California-Oregon Bcstg. Inc., 125 S. Fir, Medford, OR 97501 (KOB Ch. 5 Medford)—5-w, lat. 42° 44' 30", long. 124° 30' 30".
- Port Orford**—K13AU, North Curry Translators Inc., 27 Hamlet Rd., Port Orford, OR 97465—1-w, lat. 42° 44' 30", long. 124° 30' 30".
- Port Orford**—K14GT, Freedom Communications Inc., Box 10, 1440 Rossanley Dr., Medford, OR 97501 (KTVM Ch. 10 Medford)—20.0-w, lat. 42° 44' 30", long. 124° 30' 30".
- Port Orford**—K61BU, Oregon Public Bcstg., 7140 S.W. Macadam Ave., Portland, OR 97219 (KOPB-TV Ch. 10 Portland)—100-w, lat. 42° 44' 30", long. 124° 30' 09".
- Portland**—K58CO, Northwest Christian Bcstg., Suite 610, 1115 Madison NE, Salem, OR 97303 (K61CC Ch. 61 Salem)—100-w, lat. 45° 27' 17", long. 122° 33' 01". Note: Licensed as LPTV.
- Portland**—K62DV, Watch TV Inc., 1332 N.W. Kearney St., Portland, OR 97209 (KBSP-TV Ch. 22 Salem)—750-w, lat. 45° 29' 25", long. 122° 41' 49". Note: Licensed as LPTV.
- Powers**—K61EH, Powers TV Translator Inc., Box 296, Powers, OR 97466 (KMTZ Ch. 23 Coos Bay; KMTR Ch. 16 Eugene)—20-w, lat. 42° 53' 11", long. 124° 05' 29".
- Powers**—K66DG, Powers TV Translator Inc., Box 296, Powers, OR 97466 (KCBY-TV Ch. 11 Coos Bay-North Bend)—20-w, lat. 42° 53' 11", long. 124° 05' 29".
- Powers**—K69AM, Powers TV Translator Inc., Box 296, Powers, OR 97466 (KCBY-TV Ch. 11 Coos Bay-North Bend)—20-w, lat. 42° 53' 11", long. 124° 05' 29".
- Powers**—K73BR, Powers TV Translator Inc., Box 296, Powers, OR 97466—lat. 42° 53' 12", long. 124° 05' 30".
- Powers & Florence**—K64DA, Powers TV Translator Inc., Box 296, Powers, OR 97466 (KEZI Ch. 9 Eugene)—10-w, lat. 42° 53' 11", long. 124° 05' 29".
- Prairie City & Unity**—K05JL, Oregon Public Bcstg., 7140 S.W. Macadam Ave., Portland, OR 97219 (KTVR Ch. 13 La Grande)—5.5-w, lat. 44° 26' 25", long. 118° 25' 09".
- Prairie City (rural area S of)**—K11LT, Prairie City Lions Club, Box 116, Prairie City, OR 97869 (KBCI-TV Ch. 2 Boise, ID)—1-w, lat. 44° 26' 31", long. 118° 25' 15".
- Prairie City (rural area S of)**—K13MM, Prairie City Lions Club, Box 116, Prairie City, OR 97869 (KTVB Ch. 7 Boise, ID)—1-w, lat. 44° 26' 31", long. 118° 25' 15".
- Prairie City (rural areas S & W)**—K09ME, Prairie City Lions Club, Box 116, Prairie City, OR 97869 (KAID Ch. 4 Boise, ID)—1-w, lat. 44° 26' 31", long. 118° 25' 15".
- Prairie City (rural areas S & W)**—K12LW, Prairie City Lions Club, Box 116, Prairie City, OR 97869 (KIVI Ch. 6 Nampa-Boise-Caldwell, ID)—1-w, lat. 44° 26' 31", long. 118° 25' 15".
- Princeton & Virginia Valley**—K10IO, Princeton Community TV, 253 N. Broadway, Burns, OR 97720 (KTVB Ch. 7 Boise, ID)—1-w, lat. 43° 15' 00", long. 118° 30' 00".
- Princeton & Virginia Valley region**—K13RT, Princeton Community TV, 253 N. Broadway, Burns, OR 97720 (KIVI Ch. 6 Nampa-Boise-Caldwell, ID)—1-w, lat. 43° 15' 00", long. 118° 30' 00".
- Prineville**—K08KN, Providence Journal Co., 75 Fountain St., Providence, RI 02902 (KGW Ch. 8 Portland)—lat. 44° 11' 51", long. 120° 58' 35". Note: Licensed as LPTV.
- Prineville**—K31CR, KOIN-TV Inc., 222 S.W. Columbia St., Portland, OR 97201 (KOIN Ch. 6 Portland)—1000-w, lat. 44° 11' 51", long. 120° 58' 35".
- Prineville**—K54AP, Fisher Bcstg. Inc., 100 4th Ave. N, Seattle, WA 98109 (KATU Ch. 2 Portland)—100-w, lat. 44° 26' 17", long. 120° 57' 13".
- Prineville**—K66AZ, Resort Bcstg. Co., 62990 O.B. Riley Rd., Bend, OR 97701 (KTVZ Ch. 21 Bend)—1-w, lat. 44° 26' 05", long. 120° 57' 06".
- Prineville & Madras**—K44AH, Oregon TV Inc., 735 S.W. 20th Place, Portland, OR 97205 (KPTV Ch. 12 Portland)—100-w, lat. 44° 26' 05", long. 120° 57' 06".
- *Prineville & Redmond**—K29CI, Fisher Bcstg. Inc., 100 4th Ave. N, Seattle, WA 98109 (KATU Ch. 2 Portland)—902-w, lat. 44° 11' 51", long. 120° 58' 35".
- Prineville & Redmond**—K46AK, Providence Journal Co., 75 Fountain St., Providence, RI 02902 (KGW Ch. 8 Portland)—100-w, lat. 44° 26' 05", long. 120° 57' 06". Holds CP for change to lat. 44° 26' 17", long. 120° 57' 13". BPTT-920214WF.
- Prineville & Redmond**—K50DN, Oregon TV Inc., 735 S.W. 20th Place, Portland, OR 97205 (KPTV Ch. 12 Portland)—1000-w, lat. 44° 11' 51", long. 120° 58' 35".
- Prineville & Redmond**—K52AK, KOIN-TV, 222 S.W. Columbia St., Portland, OR 97201 (KOIN Ch. 6 Portland)—100-w, lat. 44° 26' 17", long. 120° 57' 13".
- Prineville & vicinity**—K68AE, Oregon Public Bcstg., 7140 S.W. Macadam Ave., Portland, OR 97219 (KOPB-TV Ch. 10 Portland)—100-w, lat. 44° 26' 05", long. 120° 57' 06".
- Prospect**—K02JG, Southern Oregon Public Television Inc., 34 S. Fir St., Medford, OR 97501 (KSYS Ch. 8 Medford)—10-w, lat. 42° 43' 36", long. 122° 36' 28".
- Prospect**—K07GI, Prospect Lions Club Inc., Prospect, OR 97536 (KTVM Ch. 10 Medford)—1-w, lat. 42° 43' 36", long. 122° 36' 28".
- Prospect**—K13KO, California-Oregon Bcstg. Inc., Box 10185, Eugene, OR 97440 (KCBY-TV Ch. 11 Coos Bay-North Bend; KOB Ch. 5 Medford)—5-w, lat. 43° 45' 57", long. 122° 25' 08".
- Redmond**—See K29CI, Prineville.
- Redmond**—See K46AK, Prineville.
- Redmond**—See K50DN, Prineville.
- Redmond**—See K52AK, Prineville.
- *Reedsport**—K02NW, Oregon Public Bcstg., 7140 S.W. Macadam Ave., Portland, OR 97219 (KOAC-TV Ch. 7 Corvallis)—10-w, lat. 43° 41' 53", long. 124° 05' 42".
- *Reedsport**—K04OS, KEZI Inc., Box 7009, Eugene, OR 97401 (KEZI Ch. 9 Eugene)—10-w, lat. 43° 43' 21", long. 124° 05' 40".
- Reedsport**—K35DL, California-Oregon Bcstg. Inc., Box 10185, Eugene, OR 97440 (KOB Ch. 5 Medford)—20-lat. 43° 40' 40", long. 124° 06' 36".
- *Richland**—K08KW, Oregon Public Bcstg., 7140 S.W. Macadam Ave., Portland, OR 97219 (KTVR Ch. 13 La Grande)—w, lat. 44° 36' 32", long. 117° 16' 40".
- Richmond**—K03BJ, Spray Community Inc., Spray, OR 97874 (KOIN Ch. 6 Portland)—1-w, lat. 44° 45' 28", long. 95° 57' 45".
- Riddle**—See K02CG, Canyonville.
- Riddle**—See K07KT, Canyonville.
- Riddle**—See K11GH, Tri-City.
- Riley & Alkali Lake**—K06GE, Countywide TV Inc., Box 133, Burns, OR 97701 (KTVM Ch. 10 Medford)—10-w, lat. 43° 33' 30", long. 120° 04' 28".
- Riley, Alkali Lake & Christmas Valley**—K05HO, Countywide TV Translators District, Box 149, Bend, OR 97709 (KTVR Ch. 21 Bend)—10-w, lat. 43° 33' 30", long. 120° 04' 28".
- Riverside**—K09ML, Riverside Community TV, 253 N. Broadway, Burns, OR 97701 (KIVI Ch. 6 Nampa-Boise-Caldwell, ID)—2.5-w, lat. 43° 31' 29", long. 118° 11' 08".
- Riverside**—K11LO, Riverside Community TV, 253 N. Broadway, Burns, OR 97701 (KTVB Ch. 7 Boise, ID)—1-w, lat. 43° 29', long. 118° 11' 08".
- Riverside**—K13ME, Riverside Community TV, 253 N. Broadway, Burns, OR 97701 (KBCI-TV Ch. 2 Boise, ID)—1-w, lat. 43° 31' 29", long. 118° 11' 08".
- Rockaway**—K47CD, North Tillamook County TV Translators Inc., Box 58, Rockaway, OR 97136 (KATU Ch. 2 Portland)—10-w, lat. 45° 44' 27", long. 123° 56' 10".
- Rockaway**—K70CV, North Tillamook County TV Translators Inc., Box 58, Rockaway, OR 97136—lat. 45° 44' 27", long. 123° 56' 10".
- Rockaway**—K72DO, North Tillamook County TV Translators Inc., Box 58, Rockaway, OR 97136—lat. 45° 44' 27", long. 123° 56' 10".
- Rockaway**—K74BU, North Tillamook County TV Translators Inc., Box 58, Rockaway, OR 97136—lat. 45° 44' 27", long. 123° 56' 10".
- Rockaway & Manzanita**—K44AV, North Tillamook County TV Translators Inc., Box 58, Rockaway, OR 97136 (KGW Ch. 8 Portland)—100-w, lat. 45° 44' 27", long. 123° 56' 10".
- Rockaway & vicinity**—K53BV, North Tillamook County TV Translators Inc., Box 58, Rockaway, OR 97136 (KPTV Ch. 12

- nd)—100-w, lat. 45° 44' 27", long. 123° 56' 10".
- Way & vicinity**—K77BG, North Tillamook County TV Translators Inc., Box 58, Rockaway, OR 97136 (KOIN Ch. 6 Portland)—20-w, lat. 45° 44' 27", long. 123° 56' 10".
- Way, Manzanita, Mohler, Neah-eh, Nehalem & Wheeler**—K57DK, Tillamook County TV Translators Inc., Box 58, Rockaway, OR 97136 (KOB-TV Ch. 10 Portland)—10-w, lat. 45° 44' 27", long. 123° 56' 10".
- River**—K03BZ, Freedom Communications Inc., Box 10, 1440 Rossanley Dr. Medford, OR 97501 (KTVL Ch. 10 Medford)—10-w, lat. 42° 26' 56", long. 122° 11' 22".
- River**—K67EX, Better Life Television, 36505 Ditch Creek Rd., Rogue River, OR 97537—100-w, lat. 42° 25' 35", long. 123° 08' 58".
- River**—K10GM, Rome TV District, 3747 Rd., Jordan Valley, OR 97910 (KBCI-TV Ch. 2 Boise, ID)—1-w, lat. 42° 51' 08", long. 117° 41' 09".
- River**—K29AX, California-Oregon Bcstg. Co., Box 10185, Eugene, OR 97440 (KZ Ch. 36 Roseburg)—100-w, lat. 43° 11' 33", long. 123° 22' 58". Note: Licensed as LPTV.
- River**—K31AE, WBG License Co., Suite 702, 405 Park Ave., New York, NY 10022 (KMTR Ch. 16 Eugene)—100-w, lat. 43° 12' 22", long. 123° 21' 55".
- River**—K57FS, Better Life Television, 36505 Ditch Creek Rd., Rogue River, OR 97537 (K65EJ Ch. 65 Grants Pass)—100-w, lat. 43° 12' 03", long. 123° 22' 58".
- River**—K62DR, California-Oregon Bcstg. Co., Box 10185, Eugene, OR 97440 (KOBI Ch. 5 Medford)—100-w, lat. 43° 12' 03", long. 123° 22' 58". Note: Licensed as LPTV.
- River**—K66BF, Oregon Public Bcstg., 7140 S.W. Macadam Ave., Portland, OR 97219 (KOAC-TV Ch. 7 Corvallis)—100-w, lat. 43° 12' 10", long. 123° 22' 55".
- River, Deer Creek, Garden Valley, Gungahary area, Oak (N area), Oregon (S & W area) & Winchester**—K53CU, KEZI Inc., Box 7009, Eugene, OR 97401 (KEZI Ch. 9 Eugene)—100-w, lat. 43° 12' 22", long. 123° 21' 55".
- River & Applegate**—K13PI, Southern Oregon Public Television Inc., 34 S. Fir St., Medford, OR 97501 (KSYS Ch. 8 Medford)—5-w, lat. 42° 13' 17", long. 123° 02' 27".
- River & Applegate**—K43BJ, Soda Mountain Bcstg. Inc., 2225 Coburg Rd., Eugene, OR 97401 (KDRV Ch. 12 Medford)—20-w, lat. 42° 13' 09", long. 123° 01' 30".
- Salem**—K30EH, Communications Properties Inc., 105 Cedar Green Lane, Berkeley Heights, NJ 07922 (KGW Ch. 8 Portland)—10-w, lat. 45° 12' 53", long. 123° 45' 14". Holds CP for change to lat. 44° 59' 05", long. 123° 08' 30". BPTT-930402ZW.
- *Salem & Dallas**—K27ER, KPDX License Partnership, 10220 River Rd., Potomac, MD 20854 (KPDX Ch. 49 Vancouver, WA)—1000-w, lat. 44° 59' 05", long. 123° 08' 30". Holds CP for change to 2000-w. BPTTL-JE0415ZR.
- Scottsburg**—K02DB, Retlaw Enterprises Inc., Box 5455, Fresno, CA 93755 (KVAL-TV Ch. 13 Eugene)—10-w, lat. 43° 38' 00", long. 123° 49' 00".
- Scottsburg**—K06IO, KEZI Inc., Box 7009, Eugene, OR 97401 (KEZI Ch. 9 Eugene)—10-w, lat. 43° 38' 12", long. 123° 49' 31".
- Seal Rock**—See K66AS, Newport.
- Seaside**—K71AP, Seaside Video Club, Box 74, 606 12th Ave., Seaside, OR 97138—10-w, lat. 45° 57' 11", long. 123° 56' 16".
- Seaside & Astoria**—K21DE, KPDX License Partnership, 10220 River Rd., Potomac, MD 20854 (KPDX Ch. 49 Vancouver, WA)—1000-w, lat. 46° 00' 10", long. 123° 54' 58".
- Seaside & Cannon Beach**—K62BF, Oregon Public Bcstg., 7140 S.W. Macadam Ave., Portland, OR 97219—100-w, lat. 45° 57' 11", long. 123° 56' 16".
- Seaside, Gearhart & Warrenton**—K75AJ, Seaside Video Club, 606 12th Ave., Seaside, OR 97138 (KOIN Ch. 6 Portland)—100-w, lat. 45° 57' 11", long. 123° 56' 16".
- Seaside, Gearhart & Warrenton**—K78AQ, Seaside Video Club, 606 12th Ave., Seaside, OR 97138 (KPTV Ch. 12 Portland)—20-w, lat. 45° 57' 11", long. 123° 56' 16".
- Seaside, Gearhart & Warrenton**—K81AQ, Seaside Video Club, 606 12th Ave., Seaside, OR 97138 (KGW Ch. 8 Portland)—20-w, lat. 45° 57' 11", long. 123° 56' 16".
- Selma**—See K51BV, Cave Junction.
- Seven Oaks**—See K03EI, Tolo.
- Severance Ranch**—See K02JN, L/S Ranch.
- Severance Ranch**—See K06JN, L/S Ranch.
- Shady Cove**—K13PE, Southern Oregon Public Television Inc., 34 S. Fir St., Medford, OR 97501 (KSYS Ch. 8 Medford)—5-w, lat. 42° 42' 21", long. 122° 47' 06".
- Silver Lake**—K02EI, Silver Lake Community TV Assn., Box 196, Silver Lake, OR 97638 (KEZI Ch. 9 Eugene)—1-w, lat. 43° 03' 18", long. 121° 02' 16".
- Silver Lake**—K04AY, Silver Lake Community TV Assn., Box 196, Silver Lake, OR 97638 (KOIN Ch. 6 Portland)—1-w, lat. 43° 03' 18", long. 121° 02' 36".
- Silver Lake**—K08LG, Oregon Public Bcstg., 7140 S.W. Macadam Ave., Portland, OR 97219 (KOAB-TV Ch. 3 Bend)—10-w, lat. 43° 09' 55", long. 120° 52' 50".
- Silver Lake**—K11RM, Silver Lake Community TV Assn., Box 196, Silver Lake, OR 97638 (KTVZ Ch. 21 Bend; KOBI Ch. 5 Medford)—10-w, lat. 43° 09' 55", long. 120° 52' 50".
- South Beach**—See K66AS, Newport.
- South Willamette**—See K11GT, Eugene.
- Spray**—K07EM, Spray Community TV Inc., Spray, OR 97874 (KOIN Ch. 6 Portland)—0.66-w, lat. 44° 48' 15", long. 119° 47' 25".
- Springfield**—See K57EL, Eugene.
- Springfield**—See K65ER, Eugene.
- Squaw Valley**—K07KZ, Retlaw Enterprises Inc., Box 5455, Fresno, CA 93755 (KCBY-TV Ch. 11 Coos Bay-North Bend)—5-w, lat. 42° 24' 03", long. 124° 21' 29".
- Squaw Valley**—K13MI, Community TV Assn. Inc., Box 9, Gold Beach, OR 97444 (KIEM-TV Ch. 3 Eureka, CA; KOBI Ch. 5 Medford)—5-w, lat. 42° 24' 03", long. 124° 21' 29".
- Squaw Valley, Gold Beach, Nesika Beach, North Bank & Wedderburn**—K02IQ, Soda Mountain Bcstg. Inc., 2225 Coburg Rd., Eugene, OR 97401 (KDRV Ch. 12 Medford)—20-w, lat. 42° 24' 03", long. 124° 21' 29".
- Steamboat**—K02KO, Oregon Public Bcstg., 7140 S.W. Macadam Ave., Portland, OR 97219—lat. 43° 20' 38", long. 122° 41' 23".
- Summer Lake**—K07FW, Paisley TV Inc., Box 128, Paisley, OR 97636 (KOTI Ch. 2 Klamath Falls)—1-w, lat. 42° 50' 30", long. 120° 47' 25".
- Summerville**—See K52DT, Imbler.
- Sun River & La Pine**—K62AJ, Fisher Bcstg. Inc., 100 4th Ave. N, Seattle, WA 98109 (KATU Ch. 2 Portland)—20-w, lat. 44° 20' 11", long. 121° 11' 15". Holds CP for change to lat. 43° 52' 25", long. 121° 30' 11". BPTT-930401TL.
- Sutherlin**—See K11BX, Idleyld Park.
- Sutherlin**—See K68BG, Glide.
- Sweet Home**—K05AQ, East Linn Community Telecasters Inc., 40421 Holley Heights Loop, Sweet Home, OR 97386 (KPTV Ch. 12 Portland)—1-w, lat. 44° 24' 11", long. 122° 48' 10".
- Sweet Home**—K11CG, East Linn Community Telecasters Inc., 40421 Holley Heights Loop, Sweet Home, OR 97386 (KGW Ch. 8 Portland)—1-w, lat. 44° 24' 11", long. 122° 48' 10".
- Swishome**—K02AP, Siuslaw Translator Inc., Box 43, Swishome, OR 97480 (KOIN Ch. 6 Portland)—1-w, lat. 44° 03' 19", long. 123° 48' 52".
- Swishome**—K04AW, Siuslaw Translator Inc., Box 43, Swishome, OR 97480 (KEZI Ch. 9 Eugene)—1-w, lat. 44° 03' 19", long. 123° 48' 52".
- Swishome**—K05AN, Siuslaw Translator Inc., Box 43, Swishome, OR 97480 (KVAL-TV Ch. 13 Eugene)—1-w, lat. 44° 03' 19", long. 123° 48' 52".
- Talent**—See K04EO, Ashland.
- Talent**—See K16CU, Phoenix.
- Terrebonne**—K57CH, Oregon TV Inc., 735 S.W. 20th Place, Portland, OR 97205 (KPTV Ch. 12 Portland)—20-w, lat. 44° 20' 11", long. 121° 11' 15".
- Terrebonne**—K60BQ, Providence Journal Co., 75 Fountain St., Providence, RI 02902 (KGW Ch. 8 Portland)—20-w, lat. 44° 20' 11", long. 121° 11' 15".
- Terrebonne**—K65AE, KOIN-TV Inc., 222 S.W. Columbia St., Portland, OR 97201 (KOIN Ch. 6 Portland)—20-w, lat. 44° 20' 11", long. 121° 11' 15".
- The Dalles**—K51EH, KPDX License Partnership, 10220 River Rd., Potomac, MD 20854 (KPDX Ch. 49 Vancouver, WA)—1000-w, lat. 45° 42' 43", long. 121° 06' 58". Note: Licensed as LPTV.
- The Dalles**—K59EK, Providence Journal Co., 75 Fountain St., Providence, RI 02902 (KGW Ch. 8 Portland)—100-w, lat. 45° 42' 43", long. 121° 06' 58".
- The Dalles**—K64BK, KOIN-TV Inc., 222 S.W. Columbia St., Portland, OR 97201 (KOIN Ch. 6 Portland)—100-w, lat. 45° 42' 43", long. 121° 06' 58".
- The Dalles & Dufur, OR & Goldendale, WA**—K66AH, Oregon Public Bcstg., 7140 S.W. Macadam Ave., Portland, OR 97219 (KOPB-TV Ch. 10 Portland)—100-w, lat. 45° 12' 41", long. 121° 44' 05".
- The Dalles, OR & Goldendale, WA**—K61BX, Fisher Bcstg. Inc., 100 4th Ave. N, Seattle, WA 98109 (KATU Ch. 2 Portland)—100-w, lat. 45° 42' 43", long. 121° 06' 58".
- The Dalles, OR & Goldendale, WA**—K69AH, Oregon Television Inc., 735 S.W. 20th Place, Portland, OR 97205 (KPTV Ch.

Translators—Oregon

- 12 Portland)—10-w, lat. 45° 42' 43", long. 121° 06' 58".
- Tigard**—See K18EL, Newburg.
- Tillamook**—K35CR, KPDX License Partnership, 10220 River Rd., Potomac, MD 20854 (KPDX Ch. 49 Vancouver, WA)—1000-w, lat. 45° 27' 21", long. 123° 49' 49".
- Tillamook**—K40EG, Providence Journal Co., 75 Fountain St., Providence, RI 02902 (KOAC-TV Ch. 7 Corvallis; KGW Ch. 8 Portland)—100-w, lat. 45° 12' 51", long. 123° 45' 11".
- Tillamook**—K43EJ, Fisher Bcstg. Inc., Box 2, 2153 Sandy Blvd., Portland, OR 97207 (KATU Ch. 2 Portland)—20-w, lat. 45° 12' 51", long. 123° 45' 11".
- Tillamook**—K52ET, Tillamook TV Translators Inc., Box 295, Tillamook, OR 97141 (KOIN Ch. 6 Portland)—10-w, lat. 42° 12' 51", long. 123° 45' 11".
- Tillamook**—K71AL, KPDX License Partnership, 400 Perimeter Terrace, Atlanta, GA 30346 (KPTV Ch. 12 Portland)—10-w, lat. 45° 12' 53", long. 123° 45' 14". Requests CP to change city of license to Portland, from Ch. 71 to Ch. 35, lat. 45° 31' 22", long. 122° 45' 07". BPTT-JE04152U.
- Toketee Falls**—K07DS, Toketee Falls Improvement Club, Toketee Falls Rte., Idlelyd Park, OR 97447 (KOBI Ch. 5 Medford)—1-w, lat. 43° 16' 27", long. 122° 25' 57".
- Toketee Falls**—K12FZ, Toketee Falls Improvement Club, Toketee Falls Rte., Idlelyd Park, OR 97447 (KTVL Ch. 10 Medford)—1-w, lat. 43° 16' 27", long. 122° 25' 57".
- Tolo, Eagle Point, Seven Oaks & White City**—K03EI, California-Oregon Bcstg. Inc., Box 10185, Eugene, OR 97440 (KOBI Ch. 5 Medford)—5-w, lat. 42° 22' 37", long. 122° 50' 49".
- Toro**—See K55DQ, Gold Hill.
- Tri-City**—See K07KT, Canyonville.
- Tri-City**—K19AD, WBG License Co. L.L.C., Suite 702, 405 Park Ave., New York, NY 10022 (KMTR Ch. 16 Eugene)—lat. 43° 00' 13", long. 123° 21' 26". Note: Licensed as LPTV.
- Tri-City, Canyonville & Riddle**—K11GH, Southwest Oregon Television Bcstg. Corp., 1850 N.E. Stephens St., Roseburg, OR 97470 (KPIC Ch. 4 Roseburg)—1-w, lat. 42° 54' 06", long. 123° 17' 07".
- Twickenham**—K10EG, Spray Community TV Inc., Spray, OR 97874 (KOIN Ch. 6 Portland)—0.66-w, lat. 44° 44' 45", long. 120° 12' 20".
- Ukiah**—K03BQ, Ukiah TV Assn., Box 187, Ukiah, OR 97880 (KNDU Ch. 25 Richland-Pasco-Kennewick, WA)—1-w, lat. 45° 07' 30", long. 118° 56' 45".
- Umatilla**—See K32DE, Pendleton.
- Umatilla**—See K36DP, Pendleton.
- Umatilla**—See K38AH, Pendleton.
- Umatilla County**—See K59BO, Pendleton.
- Umatilla County rural area**—K28EC, KPDX License Partnership, 10220 River Rd., Potomac, MD 20854 (KPDX Ch. 49 Vancouver, WA)—100-w, lat. 45° 12' 47", long. 119° 17' 41". Note: Licensed as LPTV.
- Umatilla River Valley**—K03AX, Umatilla River TV Assn. Inc., Box 29A, Rte. 1, Adams, OR 97810 (KEPR-TV Ch. 19 Pasco-Kennewick-Richland, WA)—1-w, lat. 45° 41' 33", long. 118° 21' 54".
- Union**—See K62BK, Elgin.
- Union**—See K64BB, LaGrande.
- Union**—See K66BO, Elgin.
- Union**—See K68AH, Elgin.
- Union Gap**—See K12IA, Oakland.
- Unity**—See K05JL, Prairie City.
- Upper Deschutes River**—See K04BJ, La Pine.
- Upper Deschutes River**—See K11GQ, La Pine.
- Upper Deschutes River**—See K13JF, La Pine.
- Vale**—K11MK, City of Vale, 252 B St., Vale, OR 97918 (KBCI-TV Ch. 2 Boise, ID)—1-w, lat. 43° 58' 37", long. 117° 13' 22".
- Vale**—K13NC, City of Vale, 252 B St., Vale, OR 97918 (KTVB Ch. 7 Boise, ID)—1-w, lat. 43° 58' 37", long. 117° 13' 22".
- Vale**—See K15DY, Ontario.
- Valley Falls**—See K04JN, Paisley.
- Valley Falls**—See K06BP, Paisley.
- Virginia Valley**—See K10IO, Princeton.
- Virginia Valley**—See K13RT, Princeton.
- Wallowa**—K59BN, Oregon Public Bcstg., 7140 S.W. Macadam Ave., Portland, OR 97219 (KTVR Ch. 13 La Grande)—10-w, lat. 45° 35' 28", long. 117° 35' 45".
- Wallowa**—K77AW, Wallowa Valley TV Assn. Inc., Star Rte., Enterprise, OR 97828—lat. 45° 35' 28", long. 117° 35' 45".
- Wallowa**—K81AF, Wallowa Valley TV Assn. Inc., Star Rte., Enterprise, OR 97828—lat. 45° 35' 28", long. 117° 35' 45".
- Wallowa Valley**—K53AG, Wallowa Valley TV Assn. Inc., Star Rte., Enterprise, OR 97828 (KREM-TV Ch. 2 Spokane, WA)—20-w, lat. 45° 35' 28", long. 117° 35' 45".
- Wallowa Valley**—K55BJ, Wallowa Valley TV Assn. Inc., Star Rte., Enterprise, OR 97828 (KXLY-TV Ch. 4 Spokane, WA)—20-w, lat. 45° 35' 28", long. 117° 35' 45".
- Wallowa Valley**—K57AT, Wallowa Valley TV Assn. Inc., Star Rte., Enterprise, OR 97828—20-w, lat. 45° 35' 28", long. 117° 35' 45".
- Wallowa Valley**—K63AT, Wallowa Valley TV Assn. Inc., Star Rte., Enterprise, OR 97828 (KREM-TV Ch. 2 Spokane, WA)—100-w, lat. 45° 22' 45", long. 117° 22' 31".
- Wallowa Valley**—K65AY, Wallowa Valley TV Assn. Inc., Star Rte., Enterprise, OR 97828 (KXLY-TV Ch. 4 Spokane, WA)—100-w, lat. 45° 22' 45", long. 117° 22' 31".
- Wallowa Valley**—K67BF, Wallowa Valley TV Assn. Inc., Star Rte., Enterprise, OR 97828 (KHQ-TV Ch. 6 Spokane, WA)—100-w, lat. 45° 22' 45", long. 117° 22' 31".
- Wallowa Valley**—K69AD, Wallowa Valley TV Assn. Inc., Star Rte., Enterprise, OR 97828 (KSPS-TV Ch. 7 Spokane, WA)—20-w, lat. 45° 22' 45", long. 117° 22' 31".
- Warrenton**—See K75AJ, Seaside.
- Warrenton**—See K78AQ, Seaside.
- Warrenton**—See K81AQ, Seaside.
- Wasco**—K33CJ, North Sherman TV Co-op, Box 292, Wasco, OR 97065 (KATU Ch. 2 Portland)—20-w, lat. 45° 44' 26", long. 120° 43' 46". Requests CP to change city of license to Wasco & Heppner, to 100-w, lat. 45° 46' 53", long. 120° 33' 17". BPTT-960516JA.
- Wasco**—K41CL, North Sherman TV Co-op, Box 292, Wasco, OR 97065 (KGW Ch. 8 Portland)—100-w, lat. 45° 44' 26", long. 120° 43' 46". Requests CP to change city of license to Wasco & Heppner, to lat. 45° 46' 53", long. 120° 33' 17". BPTT-960516JB.
- Wasco**—K57CQ, North Sherman TV Co-op, Box 292, Wasco, OR 97065 (KOIN Ch. 6 Portland)—100-w, lat. 45° 44' 26", long. 120° 43' 46". Requests CP to change city of license to Wasco & Heppner, lat. 45° 46' 53", long. 120° 33' 17". BPTT-960516JC.
- Wasco**—K62AS, Sherman County Intermediate Education District, Star Rte. Box 95, Moro, OR 97039 (KTVR Ch. 13 La Grande)—100-w, lat. 45° 44' 26", long. 120° 43' 46". Requests CP to change city
- of license to Wasco & Heppner, lat. 45° 46' 53", long. 120° 33' 17". BPTT-960516JD.
- Wasco & Heppner**—K67AD, North Sherman TV Co-op, Box 292, Wasco, OR 97065 (KPTV Ch. 12 Portland)—100-w, lat. 45° 44' 26", long. 120° 43' 46". Requests CP for change to lat. 45° 41' 33", long. 120° 33' 17". BPTT-960516J.
- Wedderburn**—See K02IQ, Squaw Valley.
- Wedderburn**—K04MG, Community Television Assn. Inc., Box 9, Gold Beach, OR 97524 (KSYS Ch. 8 Medford)—20-w, lat. 44° 03', long. 124° 21' 29".
- West Side**—See K07NR, Lakeview.
- Weston**—See K05BQ, Athena.
- Weston**—K11LE, Wildhorse Farmer Television Assn., Box 236, Weston, OR 97147 (KNDU Ch. 25 Richland-Pasco-Kennewick, WA)—1-w, lat. 45° 47' 53", long. 118° 23' 50".
- Wheeler**—See K57DK, Rockaway.
- White City**—See K03EI, Tolo.
- Williams**—K02JJ, Southern Oregon Public Television Inc., 34 S. Fir St., Medford, OR 97501 (KSYS Ch. 8 Medford)—1-w, lat. 42° 10' 00", long. 123° 17' 53".
- Williams**—K04JP, Freedom Communications Inc., Box 10, 1440 Rossanley Medford, OR 97501 (KTVL Ch. 10 Medford)—5-w, lat. 42° 10' 00", long. 123° 17' 53".
- Williams**—K07HS, California-Oregon Bcstg. Inc., Box 10185, Eugene, OR 97440 (KOBI Ch. 5 Medford)—5-w, lat. 42° 10' 00", long. 123° 17' 53".
- Willowdale**—K03EZ, Cross Keys Corp., Box 440, Madras, OR 97741 (KOAC-TV Ch. 7 Corvallis)—1-w, lat. 44° 47' 13", long. 120° 56' 31".
- Willowdale**—K05GK, Cross Keys Corp., Box 440, Madras, OR 97741 (KEZI Ch. 9 Eugene)—1-w, lat. 44° 47' 13", long. 120° 56' 31".
- Willowdale**—K110L, Cross Keys Corp., Box 440, Madras, OR 97741 (KVAL-TV Ch. 13 Eugene)—1-w, lat. 44° 47' 13", long. 120° 56' 31".
- Winchester**—See K53CU, Roseburg.
- Winchester**—See K68BG, Glide.
- Windy Creek, Azalea, Glendale & Wolf Creek**—K02GT, Glendale TV Booster Club, Box 113, Glendale, OR 97442 (KEZI Ch. 9 Eugene)—1-w, lat. 42° 43' 45", long. 123° 23' 12".
- Winston**—K07IL, KEZI Inc., Box 7009, Eugene, OR 97401 (KEZI Ch. 9 Eugene)—1-w, lat. 43° 07' 51", long. 123° 25' 06".

Windy Creek—See K02GT, Windy Creek.

Glendale—See K12FV, Glendale.

Glendale—See K48BS, Glendale.

California-Oregon Bcstg.
 Box 10185, Eugene, OR 97440 (KOB1)
 Ch. 25 Eugene—100-w, lat. 43° 31' 19", long. 123° 19' 33". Note: Licensed as LPTV.

California-Oregon Bcstg.
 Box 10185, Eugene, OR 97440 (KOB1)
 Ch. 25 Eugene—100-w, lat. 43° 43' 04", long. 122° 50' 15". Note: Licensed as LPTV.

US Broadcast Group Licensee L.P. I, Suite E207, 1130 Ten Rod North Kingston, RI 02852 (WWCP-TV Ch. 8 Johnstown)—100-w, lat. 40° 29' 5" long. 78° 08' 00".

Pleasant Valley & west side business district—W68AG, John R. Hwy, Box 191, RD, Dysart, PA 16636—100-w, lat. 40° 31' 02", long. 78° 23' 10".

State College & Union—W77AD, AGM Television, Box 124, Mont, PA 16851—100-w, lat. 40° 53' long. 77° 51' 49".

State College & Union—W79AN, AGM Television, Box 124, Mont, PA 16851 (WJAC-TV Ch. 6 Johnstown)—100-w, lat. 40° 53' 32", long. 77° 51' 49".

Allentown—See W26AD, Allentown.

Evergreen Bcstg.
 1450 Scalp Ave., Johnstown, PA 1604 (WATM-TV Ch. 23 Altoona)—100-w, lat. 41° 14' 56", long. 78° 38' 33".

Praise Time Ministries
 Box 464, Brookville, PA 15825 (WPCB-TV Ch. 40 Greensburg-Pittsburgh)—lat. 41° 07' 11", long. 79° 06' 52' 22". Note: Licensed as LPTV.

Abacus Television, No. 101, 1801 Columbia Rd. NW, Washington, DC 20009-2031 (W69CC Ch. 69 Pittsburgh)—1000-w, lat. 40° 53' 15", long. 79° 52' 22". Note: Licensed as LPTV.

Northwestern Pennsylvania ETV Assn., The Public Bcstg. Center, Pittston, PA 18640 (WVIA-TV Ch. 44 Scranton, Wilkes-Barre & Hazleton)—100-w, lat. 41° 39' 03", long. 76° 42' 23".

WITF Inc., Box 54, Harrisburg, PA 17105 (WITF-TV Ch.

33 Harrisburg)—100-w, lat. 40° 03' 00", long. 77° 44' 54".

***Charleroi**—W47BH, Abacus Television, 1801 Columbia Rd. NW, Washington, DC 20009 (W69CC Ch. 69 Pittsburgh)—1000-w, lat. 49° 07' 25", long. 79° 53' 47". Note: Licensed as LPTV.

Clarks Summit—W19AR, NexStar Broadcasting Group L.P., 18 Newbury St., Boston, MA 02116 (WYOU Ch. 22 Scranton & Wilkes-Barre)—100-w, lat. 41° 27' 59", long. 75° 41' 09".

Clarks Summit, Dalton & Waverly—W32AD, WNEP-TV Inc., 229 W. 43rd St., New York, NY 10036 (WNEP-TV Ch. 16 Scranton & Wilkes-Barre)—100-w, lat. 41° 28' 01", long. 75° 41' 12".

Clarks Summit, Dalton, Scranton (portions) & Waverly—W48AQ, Northeastern Pennsylvania ETV Assn., The Public Bcstg. Center, Pittston, PA 18640 (WVIA-TV Ch. 44 Scranton, Wilkes-Barre & Hazleton)—100-w, lat. 41° 28' 01", long. 75° 41' 12".

Clarks Summit, Dalton, Scranton (portions), Waverly & Dickson City—W51BP, WBRE Assoc., 62 S. Franklin St., Wilkes-Barre, PA 18773 (WBRE-TV Ch. 28 Wilkes-Barre & Scranton)—1000-w, lat. 41° 28' 01", long. 75° 41' 12".

Dalton—See W32AD, Clarks Summit.

Dalton—See W48AQ, Clarks Summit.

Dalton—See W51BP, Clarks Summit.

Dickson City—See W51BP, Clarks Summit.

East Stroudsburg—W24BB, Triple J. Community Bcstg. Inc., 217 E. 9th St., Hazleton, PA 18201—1000-w, lat. 41° 01' 36", long. 75° 30' 17". Note: Licensed as LPTV.

East Towanda—See W25AQ, Towanda.

Elliottsburg—W12CA, Ronald E. Deitrich, Box 155, Rte. 1, Elliottsburg, PA 17024 (WPCB-TV Ch. 40 Greensburg-Pittsburgh)—10-w, lat. 40° 24' 24", long. 77° 18' 32".

Erie—W42BX, Trinity Bcstg. Network Inc., Box A, Santa Ana, CA 92711—100-w, lat. 42° 02' 20", long. 80° 03' 45". Note: Licensed as LPTV.

***Erie**—W44AG, Trinity Bcstg. Network Inc., Box C-11949, Santa Ana, CA 92711 (KTBN-TV Ch. 40 Santa Ana-Los Angeles, CA)—1000-w, lat. 42° 02' 20", long. 80° 03' 45". Note: Licensed as LPTV.

***Freedom**—W25BK, Abacus Television, No. 101, 1801 Columbia Rd. NW, Washington, DC 20009-2031 (W69CC Ch. 69 Pittsburgh)—842-w, lat. 40° 41' 34", long. 80° 15' 04". Note: Licensed as LPTV.

Greensburg—W28AW, Abacus Television, No. 101, 1801 Columbia Rd. NW, Washington DC 20009-2031 (W69CC Ch. 69 Pittsburgh)—1000-w, lat. 40° 18' 14", long. 79° 35' 48". Note: Licensed as LPTV.

***Harrisburg**—W39BX, Wireless Cable TV of Pennsylvania, 309 E. Market St., York, PA 17403—100-w, lat. 40° 22' 39", long. 77° 02' 02".

Harrisburg—W53HJ, Tele/Visual Corp., 50 Palmer Dr., Camp Hill, PA 17011—100-w, lat. 40° 11' 30", long. 76° 52' 03".

Harrisburg—W65AV, Tele/Visual Corp., 50 Palmer Dr., Camp Hill, PA 17011 (WTV E Ch. 51 Reading)—100-w, lat. 40° 11' 30", long. 76° 52' 03".

Hawley & Paupack—W62AO, Northeastern Pennsylvania ETV Assn., The Public Bcstg. Center, Pittston, PA 18640 (WVIA-TV Ch. 44 Scranton, Wilkes-Barre & Hazleton)—100-w, lat. 41° 29' 03", long. 75° 10' 28".

Honesdale—W80AM, Northeastern Pennsylvania ETV Assn., The Public Bcstg. Center, Pittston, PA 18640 (WVIA-TV Ch. 44 Scranton, Wilkes-Barre & Hazleton)—100-w, lat. 41° 34' 45", long. 75° 15' 08".

***Kittanning**—W64BL, Abacus Television, No. 101, 1801 Columbia Rd. NW, Washington, DC 20009-2031 (W69CC Ch. 69 Pittsburgh)—1000-w, lat. 40° 47' 19", long. 79° 32' 05". Note: Licensed as LPTV.

Laceyville & Wyalusing—W77AI, Northeastern Pennsylvania ETV Assn., The Public Bcstg. Center, Pittston, PA 18640 (WVIA-TV Ch. 44 Scranton, Wilkes-Barre & Hazleton)—100-w, lat. 41° 37' 47", long. 76° 13' 04".

Lake Ariel—See W56AQ, Waymart.

Mansfield—W54AV, NexStar Broadcasting Group L.P., 18 Newbury St., Boston, MA 02116 (WYOU Ch. 22 Scranton & Wilkes-Barre)—100-w, lat. 41° 45' 34", long. 76° 55' 31".

Mansfield & neighboring area—W63AB, Northeastern Pennsylvania ETV Assn., The Public Bcstg. Center, Pittston, PA 18640 (WVIA-TV Ch. 44 Scranton, Wilkes-Barre & Hazleton)—100-w, lat. 41° 45' 34", long. 76° 55' 31".

Martinsburg—W65AL, US Broadcast Group Licensee L.P. I, Suite E207, 1130 Ten Rod Rd., North Kingston, RI 02852 (WWCP-TV Ch. 8 Johnstown)—100-w, lat. 40° 17' 37", long. 78° 15' 38".

Mehoopany—See W66AB, Meshoppen.

Meshoppen, Mehoopany & Tunkhannock—W66AB, Northeastern Pennsylvania ETV Assn., The Public Bcstg. Center, Pittston, PA 18640 (WVIA-TV Ch. 44 Scranton, Wilkes-Barre & Hazleton)—100-w, lat. 41° 30' 45", long. 76° 04' 16".

Middleburg—W18BC, Heirloom Ministries Inc., Box 155K, Rte. 1, Elliottsburg, PA 17024 (WPCB-TV Ch. 40 Greensburg-Pittsburgh)—1000-w, lat. 40° 43' 21", long. 77° 72' 22". Note: Licensed as LPTV.

Minersville—See W24BL, Pottsville.

Minersville—See W61AG, Pottsville.

Minersville—See W66AI, Pottsville.

***New Castle**—W64BI, Abacus Television, No. 101, 1801 Columbia Rd. NW, Washington, DC 20009-2031 (W69CC Ch. 69 Pittsburgh)—1000-w, lat. 40° 56' 22", long. 80° 23' 38". Note: Licensed as LPTV.

Palmerton—W83AA, Radio New Jersey, Box 100, Hackettstown, NJ 07840—lat. 40° 46' 54", long. 75° 38' 42".

Palmerton, Slatedale & Slatington—W73AA, WBRE Assoc., 62 S. Franklin St., Wilkes Barre, PA 18773—100-w, lat. 40° 46' 54", long. 75° 38' 42".

Paupack—See W62AO, Hawley.

Philadelphia—W35AB, Perenchio TV Inc., Suite 680, 1901 Ave. of the Stars, Los Angeles, CA 90067 (WXTV Ch. 41 New York, NY-Paterson, New Jersey)—1000-w, lat. 40° 02' 21", long. 75° 14' 13". Requests CP for change from Ch. 35 to Ch. 42. BPTT-HF0308VH. Note: Licensed as LPTV.

Pine Grove—W59AE, Northeastern Pennsylvania ETV Assn., The Public Bcstg. Center, Pittston, PA 18640 (WVIA-TV Ch. 44 Scranton, Wilkes-Barre & Hazleton)—lat. 40° 31' 55", long. 76° 11' 49".

Pleasant Valley—See W68AG, Altoona.

Port Carbon—See W24BL, Pottsville.

Port Carbon—See W61AG, Pottsville.

Port Carbon—See W66AI, Pottsville.

Pottsville, Minersville & Port Carbon—W24BL, WBRE Assoc., 62 S. Franklin St., Wilkes-Barre, PA 18773 (WBRE-TV Ch. 28 Wilkes-Barre & Scranton)—100-w, lat. 40° 40' 38", long. 76° 12' 04".

Pottsville, Minersville & Port Carbon—W61AG, WNEP-TV Inc., 229 W. 43rd St., New York, NY 10036 (WNEP-TV Ch. 16 Scranton & Wilkes-Barre)—100-w, lat. 40° 40' 33", long. 76° 11' 54".

Pottsville, Minersville & Port Carbon—W66AI, NexStar Broadcasting Group L.P., 18 Newbury St., Boston, MA 02116 (WYOU Ch. 22 Scranton & Wilkes-Barre)—100-w, lat. 40° 40' 33", long. 76° 11' 54".

Reading—W59CC, WITF Inc., 1982 Locust Lane, Harrisburg, PA 17109 (WITF-TV Ch. 33 Harrisburg)—1-w, lat. 40° 21' 14", long. 75° 53' 57".

Translators—Pennsylvania

- *Sayre**—W52CE, Pegasus Broadcast TV L.P., Suite 454, 5 Radnor Corporate Center, Radnor, PA 19087 (WOLF-TV Ch. 38 Scranton)—1000-w, lat. 42° 01' 27", long. 76° 33' 48".
- Scranton**—See W48AQ, Clarks Summit.
- Scranton**—See W51BP, Clarks Summit.
- *Sharon**—W50BF, Cornerstone Television Inc., Rte. 48, Signal Hill Dr., Wall, PA 15148-1499 (WPCB-TV Ch. 40 Greensburg-Pittsburgh)—1000-w, lat. 41° 14' 17", long. 80° 25' 50". Note: Licensed as LPTV.
- Slatedale**—See W73AA, Palmerton.
- Slatington**—See W73AA, Palmerton.
- Somerset**—W57BM, Evergreen Bcstg. Corp., 1450 Scalp Ave., Johnstown, PA 15904 (WATM-TV Ch. 23 Altoona)—lat. 40° 00' 10", long. 79° 01' 43".
- South Canaan**—See W56AQ, Waymart.
- State College**—W07CD, George W. Kimble, Box 1012, Canandaigua, NY 14424 (WJAC-TV Ch. 6 Johnstown)—10-w, lat. 40° 43' 03", long. 77° 53' 30". Note: Licensed as LPTV.
- *State College**—W13BK, AGK Communications Inc., Box 95, Syracuse, NY 13250 (WWLF-TV Ch. 56 Hazleton)—10-w, lat. 40° 48' 43", long. 78° 00' 24".
- State College**—W36BE, WNEP-TV Inc., 229 W. 43rd St., New York, NY 10036 (WNEP-TV Ch. 16 Scranton & Wilkes-Barre)—lat. 40° 43' 03", long. 77° 53' 30".
- State College**—W39BE, WNEP-TV Inc., 229 W. 43rd St., New York, NY 10036 (WNEP-TV Ch. 16 Scranton & Wilkes-Barre)—lat. 40° 43' 04", long. 77° 53' 30".
- State College**—W59AI, US Broadcast Group Licensee L.P. I, Suite E207, 1130 Ten Rod Rd., North Kingston, RI 02852 (WWCP-TV Ch. 8 Johnstown)—100-w, lat. 40° 53' 32", long. 77° 51' 49".
- State College**—See W77AD, Bellefonte.
- State College**—See W79AN, Bellefonte.
- Stroudsburg**—W60AH, NexStar Broadcasting Group L.P., 18 Newbury St., Boston, MA 02116 (WYOU Ch. 22 Scranton & Wilkes-Barre)—100-w, lat. 40° 58' 25", long. 75° 11' 18".
- Stroudsburg**—W64AL, WBRE Assoc., 62 S. Franklin St., Wilkes-Barre, PA 18773 (WBRE-TV Ch. 28 Wilkes-Barre & Scranton)—100-w, lat. 40° 58' 25", long. 75° 11' 18".
- Stroudsburg**—W66AL, WNEP-TV Inc., 229 W. 43rd St., New York, NY 10036 (WNEP-TV Ch. 16 Scranton & Wilkes-Barre)—100-w, lat. 40° 58' 25", long. 75° 11' 18".
- Barre**—100-w, lat. 40° 58' 25", long. 75° 11' 18".
- Towanda**—W08CO, WNEP-TV Inc., 229 W. 43rd St., New York, NY 10036 (WNEP-TV Ch. 16 Scranton & Wilkes-Barre)—10-w, lat. 41° 40' 52", long. 76° 28' 55".
- Towanda**—W69CE, WNEP-TV Inc., 229 W. 43rd St., New York, NY 10036 (WNEP-TV Ch. 16 Scranton & Wilkes-Barre)—100-w, lat. 41° 40' 52", long. 76° 28' 55". Note: Licensed as LPTV.
- Towanda, East Towanda & Wysox**—W25AQ, Northeastern Pennsylvania ETV Assn., The Public Bcstg. Center, Pittston, PA 18640 (WVIA-TV Ch. 44 Scranton, Wilkes-Barre & Hazleton)—100-w, lat. 41° 40' 59", long. 76° 28' 59".
- Troy**—See W65AA, Canton.
- Tunkhannock**—See W66AB, Meshoppen.
- *Uniontown**—W45AU, Abacus Television, No. 101, 1801 Columbia Rd. NW, Washington, DC 20009-2031 (W69CC Ch. 69 Pittsburgh)—625-w, lat. 39° 53' 09", long. 79° 46' 29". Note: Licensed as LPTV.
- Unionville**—See W77AD, Bellefonte.
- Unionville**—See W79AN, Bellefonte.
- *Washington**—W29AV, Turnpike Television, 514 Chautauqua St., Pittsburgh, PA 15215 (W59BT Ch. 59 Pittsburgh)—715-w, lat. 40° 10' 50", long. 80° 16' 52".
- Waverly**—See W32AD, Clarks Summit.
- Waverly**—See W48AQ, Clarks Summit.
- Waverly**—See W51BP, Clarks Summit.
- Waymart, Lake Ariel & South Canaan**—W56AQ, Northeastern Pennsylvania ETV Assn., The Public Bcstg. Center, Pittston, PA 18640 (WVIA-TV Ch. 44 Scranton, Wilkes-Barre & Hazleton)—100-w, lat. 41° 32' 37", long. 75° 27' 44".
- Wellersburg**—W07AL, Wellersburg TV Inc., Wellersburg, PA 15564 (WTAE-TV Ch. 4 Pittsburgh)—1-w, lat. 39° 44' 24", long. 78° 53' 42".
- Wellersburg**—W09AI, Wellersburg TV Inc., Wellersburg, PA 15564—1-w, lat. 39° 44' 24", long. 78° 53' 42".
- Wellersburg**—W13AP, Wellersburg TV Inc., Wellersburg, PA 15564 (WJAC-TV Ch. 6 Johnstown)—1-w, lat. 39° 44' 24", long. 78° 53' 42".
- West Nanticoke**—W02AL, Tilbury Knob Inc., Tilbury Terrace, PA 18634—1-w, lat. 41° 12' 24", long. 75° 59' 39".
- Williamsport**—W13BJ, WGAL-TV Inc., Box 7127, Lancaster, PA 17604—10-w, lat. 41° 12' 35", long. 76° 57' 20". Note: Licensed as LPTV.
- Williamsport**—W20AD, WNEP-TV Inc., 229 W. 43rd St., New York, NY 10036 (WNEP-TV Ch. 16 Scranton & Wilkes-Barre)—100-w, lat. 41° 14' 35", long. 77° 00' 15". Note: Licensed as LPTV.
- Williamsport**—W26AT, NexStar Broadcasting Group L.P., 18 Newbury St., Boston, MA 02116 (WYOU Ch. 22 Scranton & Wilkes-Barre)—100-w, lat. 41° 14' 53", long. 77° 01' 58".
- Williamsport**—W30AN, WBRE Assoc., 62 S. Franklin St., Wilkes-Barre, PA 18773 (WBRE-TV Ch. 28 Wilkes-Barre & Scranton)—lat. 41° 14' 53", long. 77° 01' 58".
- Williamsport**—W55AG, NexStar Broadcasting Group L.P., 18 Newbury St., Boston, MA 02116 (WYOU Ch. 22 Scranton & Wilkes-Barre; WVIA-TV Ch. 44 Scranton, Wilkes-Barre & Hazleton)—1-w, lat. 41° 14' 53", long. 77° 01' 58".
- Williamsport**—W76AK, WBRE Assoc., 62 S. Franklin St., Wilkes-Barre, PA 18773—100-w, lat. 41° 14' 53", long. 77° 01' 58".
- Williamsport**—W80AJ, WGAL-TV Inc., Box 7127, Lancaster, PA 17604—100-w, lat. 41° 13' 07", long. 76° 57' 29".
- Wyalusing**—See W77AI, Laceyville.
- Wysox**—See W25AQ, Towanda.

Rhode Island

Providence—WLNE-LP Ch. 48, Freedom WLNE-TV Inc., 430 County St., New Bedford, MA 02741 (WLNE-TV Ch. 6 Providence, RI-New Bedford, MA)—100-w, lat. 41° 48' 18", long. 71° 28' 24".

Westerly—W62AB, Rhode Island Public Telecommunications Authority, 24 Mason St., Providence, RI 02903 (WSBE-TV Ch. 36 Providence)—100-w, lat. 41° 23' 23", long. 71° 49' 18".

***Woonsocket**—W54AW, Freedom WLNE-TV Inc., 430 County St., New Bedford, MA 02741—lat. 41° 59' 35", long. 71° 30' 33".

South Carolina

***Anderson**—W18BF, Trinity Bcstg. Network Inc., Box C-11949, Santa Ana, CA 92711 (KTBN-TV Ch. 40 Santa Ana-Los Angeles, CA)—1000-w, lat. 34° 25' 31", long. 82° 32' 26". Requests modification of CP for change to 964-w. BMPPT-9311121J.

Batesburg & Leesville—W02BA, Lewis Bcstg. Corp., Drawer M, Columbia, SC 29250 (WLTX Ch. 19 Columbia)—10-w, lat. 33° 55' 27", long. 81° 29' 27".

***Beaufort & Hilton Head**—W32BJ, Upchurch Bcstg. Inc., Box 1080, Jekyll Rd., Baxley, GA 31513 (WUBI Ch. 34 Baxley, GA)—1000-w, lat. 32° 24' 22", long. 80° 34' 46".

***Columbia**—W51BR, National Minority Inc., Box C-11949, Santa Ana, CA 92711 (KTBN-TV Ch. 40 Santa Ana-Los Angeles, CA)—1000-w, lat. 34° 07' 10", long. 80° 03' 16".

Georgetown—W51AT, Dove Bcstg. Co., Box 1616, Greenville, SC 29602 (WYFF-TV Ch. 43 Myrtle Beach)—100-w, lat. 33° 58' 58", long. 79° 16' 16".

Great Falls—W05AV, Lewis Bcstg. Co., Drawer M, Columbia, SC 29250 (WYFF-TV Ch. 19 Columbia)—10-w, lat. 34° 35' 58", long. 80° 55' 39".

Greenville (north)—W10AJ, Spartan Broadcasting Co., Box 1717, Spartanburg, SC 29304 (WSPA-TV Ch. 7 Greenville, Spartanburg, SC & Asheville, NC)—lat. 34° 56' 30", long. 82° 25' 05".

Greenville (portions) & contiguous area—W02AQ, WLOS Inc., Suite 31201 Main St., Fort Worth, TX 76104 (WLOS Ch. 13 Greenville-Spartanburg, SC & Asheville, NC)—10-w, lat. 34° 51' 28", long. 82° 23' 50".

Hilton Head—See W32BJ, Beaufort.

Landrum—See W05AC, Columbus, NC.

Leesville—See W02BA, Batesburg.

Myrtle Beach—W68BZ, Diversified Communications, 3215 Cashua Dr., Florence, SC 29501-6303 (WPDE-TV Ch. 15 Florence)—1000-w, lat. 33° 40' 22", long. 78° 54' 06". Note: Licensed as LPTV.

Newberry—W08BT, Lewis Bcstg. Corp., Drawer M, Columbia, SC 29250 (WYFF-TV Ch. 19 Columbia)—1-w, lat. 34° 15' 12", long. 81° 35' 44".

Orangeburg—W08BU, Lewis Bcstg. Corp., Drawer M, Columbia, SC 29250 (WYFF-TV Ch. 19 Columbia)—1-w, lat. 33° 31' 04", long. 80° 50' 33".

Orangeburg—W17AE, Columbia TV Broadcasters Inc., Box 4217, 5807 Shakespear Rd., Columbia, SC 29240 (WOLO-TV Ch. 25 Columbia)—lat. 33° 27' 53", long. 80° 56' 42". Note: Licensed as LPTV.

Orangeburg—W52BK, Trinity Bcstg. Network Inc., Box C-11949, Santa Ana, CA 92711 (KTBN-TV Ch. 40 Santa Ana-Los Angeles, CA)—1000-w, lat. 33° 32' 11", long. 80° 49' 47". Holds CP for change to 980-w. BMPPT-9311161C.

Pickens—W05AO, River City License Partnership, 1215 Cole St., St. Louis, MO 63106 (WLOS Ch. 13 Greenville-Spartanburg, SC & Asheville, NC)—10-w, lat. 34° 54' 02", long. 82° 39' 33".

Rock Hill—W55AA, South Carolina ETV Commission, 2712 Millwood Ave., Columbia, SC 29250 (WRLK-TV Ch. 35 Columbia)—100-w, lat. 34° 55' 37", long. 81° 03' 07".

burg—W66CA, Telenet Licensing
Suite 229, 5722 S. Flamingo Rd.,
Lauderdale, FL 33330 (KTBN-TV Ch.
Santa Ana-Los Angeles, CA)—1000-
w, lat. 34° 43' 22", long. 81° 50' 10".
CP for change to 28-w, lat. 34° 56'
long. 81° 55' 45". BMPTT-9510061C.

burg (portions)—W11AP, WLOS
Box 2150, Asheville, NC 28802—10-
w, lat. 34° 57' 03", long. 81° 56' 19".

er—W08BS, Lewis Bcstg. Corp.,
Over M, Columbia, SC 29250 (WLTX
9 Columbia)—10-w, lat. 33° 56' 50",
80° 23' 10".

South Dakota

een—K05JX, Heritage Media Corp.,
30 S. Westport Ave., Sioux Falls, SD
5716-0196 (KDLT Ch. 5 Mitchell-Sioux
Falls)—lat. 45° 28' 29", long. 98° 31' 17".

een—K07JD, State Board of Direc-
tors for ETV, 414 E. Clark, Vermillion, SD
57069-2390 (KDSD-TV Ch. 16 Aber-
deen)—10-w, lat. 45° 27' 05", long. 98°
35".

een—K24DT, Young Broadcasting
Sioux Falls Inc., 47th Floor, 599 Lex-
ington Ave., New York, NY 10022 (KDLO-
TV Ch. 3 Florence-Watertown)—1000-w,
lat. 45° 28' 29", long. 98° 31' 17".

een—K39CZ, Independent Commu-
nications Inc., 2000 W. 42nd St., Sioux
Falls, SD 57105 (KTTW Ch. 17 Sioux
Falls)—1000-w, lat. 45° 28' 19", long. 98°
17". Note: Licensed as LPTV.

Forche—K19CG, State Board of Di-
rectors for ETV, 414 E. Clark, Vermillion,
SD 57069-2390 (KPSD-TV Ch. 13 Eagle
Butte)—10-w, lat. 44° 39' 24", long. 103°
49".

ke & Gregory—K12HC, Rosebud TV
Inc., Gregory, SD (KDLT Ch. 5 Mitchell-
Sioux Falls)—10-w, lat. 43° 11' 15", long.
99° 19' 06".

bell County—See K62AV, Lowry.

bell County—See K68BM, Lowry.

er—K28DP, Young Broadcasting of
Rapid City Inc., 47th Floor, 599 Lexing-
ton Ave., New York, NY 10022 (KCLO-TV Ch.
Rapid City)—100-w, lat. 43° 44' 41",
long. 103° 28' 52".

er—See K55AV, Pringle.

dwood—K13HY, Duhamel Bcstg. En-
terprises, Box 1760, Rapid City, SD
57709—1-w, lat. 44° 22' 38", long. 103°
8' 12".

edmont—K10KW, Edgemont TV Boos-
ter Club, Box 707, Edgemont, SD 57735
(KIVV-TV Ch. 5 Lead-Deadwood)—1-w,
lat. 43° 17' 49", long. 103° 50' 03".

Edgemont—K12AJ, Edgemont TV Booster
Club, Box 707, Edgemont, SD 57735
(KOTA-TV Ch. 3 Rapid City)—1-w, lat. 43°
17' 49", long. 103° 50' 03".

Edgemont—K64AL, State Board of Direc-
tors for ETV, 414 E. Clark, Vermillion, SD
57069-2390 (KBHE-TV Ch. 9 Rapid
City)—10-w, lat. 43° 22' 09", long. 103°
44' 01".

Edmonds County—See K62AV, Lowry.

Edmonds County—See K68BM, Lowry.

Gregory—See K12HC, Burke.

Hot Springs—K05AJ, Hot Springs TV
Club, 209 S. 16th St., Hot Springs, SD
57747 (KSTF Ch. 10 Scottsbluff-Gering,
NE)—1-w, lat. 43° 26' 31", long. 103° 27'
27".

Hot Springs—K13BH, Hot Springs TV
Club, 209 S. 16th St., Hot Springs, SD
57747 (KOTA-TV Ch. 3 Rapid City)—1-w,
lat. 43° 26' 31", long. 103° 27' 27".

Ipswich—K59BL, South Dakota Five
County TV Translator District, Box 199,
Selby, SD 57472 (KDLT Ch. 5 Mitchell-
Sioux Falls)—100-w, lat. 45° 48' 07",
long. 99° 12' 59".

Kadoka—K13AB, Kadoka Community Bet-
terment Assn., Kadoka, SD 57543—1-w,
lat. 43° 50' 24", long. 101° 30' 22".

Kadoka—See K69DJ, Philip.

Lake Andes—K57BX, Young Broadcasting
of Sioux Falls Inc., 47th Floor, 599 Lex-
ington Ave., New York, NY 10022 (KELO-
TV Ch. 11 Sioux Falls)—100-w, lat. 43°
04' 59", long. 98° 28' 28".

Lemmon—K04GO, Lemmon TV Assn. Inc.,
Lemmon, SD (KHSD-TV Ch. 11 Lead)—1-
w, lat. 45° 56' 32", long. 102° 10' 19".

Lemmon—K07FG, Lemmon TV Assn. Inc.,
Lemmon, SD (KFYR-TV Ch. 5 Bismarck,
ND)—1-w, lat. 45° 56' 41", long. 102° 10'
02".

Lemmon—K09FG, Lemmon TV Assn. Inc.,
Lemmon, SD (KXMA-TV Ch. 2 Dickinson,
ND)—1-w, lat. 45° 56' 41", long. 102° 10'
02".

***Lowry**—K50EF, Five County TV Translator
District, Box 199, Selby, SD 57472
(KTTM Ch. 12 Huron)—1000-w, lat. 45°
16' 34", long. 99° 59' 03".

Lowry—K56AX, South Dakota Five County
TV Translator District, Box 199, Selby, SD
57472—lat. 45° 16' 34", long. 99° 59'
03".

**Lowry (Counties of Campbell, Ed-
monds, McPherson, Potter & Wal-
worth)**—K62AV, South Dakota Five County
TV Translator District, Box 199, Selby, SD
57472 (KDLT Ch. 5 Mitchell-Sioux
Falls)—1000-w, lat. 45° 16' 34", long. 99°
59' 03".

**Lowry (Counties of Campbell, Ed-
monds, McPherson, Potter & Wal-
worth)**—K68BM, South Dakota Five County
TV Translator District, Box 199, Selby, SD
57472 (KPRY-TV Ch. 4 Pierre)—1000-w,
lat. 45° 16' 34", long. 99° 59' 03".

Martin—K02GK, Martin TV Club Inc., Mar-
tin, SD 57551 (KHSD-TV Ch. 11 Lead)—
10-w, lat. 43° 12' 03", long. 101° 46' 29".

***Martin**—K06JY, Martin TV Club Inc., Mar-
tin, SD 57551 (KIVV-TV Ch. 5 Lead-Dead-
wood)—10-w, lat. 43° 10' 40", long. 101°
44' 18".

McPherson County—See K62AV, Lowry.

McPherson County—See K68BM, Low-
ry.

Midland—K07KA, State Board of Directors
for ETV, 414 E. Clark, Vermillion, SD
57069-2390—lat. 44° 04' 25", long. 101°
09' 40".

Mitchell—K07QL, Elcom of Arizona Inc.,
Suite 930, One Buckhead Plaza, 3060
Peachtree Rd., Atlanta, GA 30305 (KSFY-
TV Ch. 13 Sioux Falls)—10-w, lat. 43° 41'
54", long. 97° 55' 58".

Mitchell—K09UN, State Board of Directors
for ETV, 414 E. Clark, Vermillion, SD
57069-2390 (KUSD-TV Ch. 2 Vermil-
lion)—10-w, lat. 43° 41' 53", long. 97°
56' 04".

Mobridge—K09KK, Mobridge TV Assn.,
Main St., Mobridge, SD 57601 (KPLO-TV
Ch. 6 Reliance)—1-w, lat. 45° 32' 36",
long. 100° 21' 00".

Murdo—K12NB, Murdo Lion's Club, 100
Main St., Murdo, SD 57559 (KDLT Ch. 5
Mitchell-Sioux Falls)—lat. 43° 56' 40",
long. 100° 40' 25".

Philip—K02IN, Philip TV Assn., Philip, SD
57567 (KEVN-TV Ch. 7 Rapid City)—1-w,
lat. 44° 00' 32", long. 101° 39' 55".

Philip—K04GV, State Board of Directors for
ETV, 414 E. Clark, Vermillion, SD 57069-
2390 (KRCR-TV Ch. 7 Redding-Chico,
CA)—lat. 43° 58' 05", long. 101° 42' 10".

Philip—K09CT, Philip TV Assn., Philip, SD
57567—1-w, lat. 44° 02' 40", long. 101°
39' 58".

Philip—K12JP, Philip TV Assn., Philip, SD
57567 (KOTA-TV Ch. 3 Rapid City)—1-w,
lat. 44° 02' 40", long. 101° 39' 58".

Philip & Kadoka—K69DJ, Young Broad-
casting of Rapid City Inc., 47th Floor, 599
Lexington Ave., New York, NY 10022
(KPLO-TV Ch. 6 Reliance)—100-w, lat.
43° 58' 01", long. 101° 42' 24".

Pickstown—K61AS, State Board of Direc-
tors for ETV, 414 E. Clark, Vermillion, SD
57069-2390 (KTSB-TV Ch. 10 Pierre)—
10-w, lat. 43° 04' 57", long. 98° 28' 40".

***Pierre**—K1410, Independent Communica-
tions Inc., 2000 W. 32nd St., Sioux Falls,
SD 57105 (KTTM Ch. 12 Huron)—1000-
w, lat. 44° 25' 24", long. 100° 21' 73".

Pine Ridge—K06HG, State Board of Direc-
tors for ETV, 414 E. Clark, Vermillion, SD
57069-2390 (KBHE-TV Ch. 9 Rapid
City)—1-w, lat. 43° 01' 06", long. 102°
33' 15".

Potter County—See K62AV, Lowry.

Potter County—See K68BM, Lowry.

Pringle & Custer—K55AV, State Board of
Directors for ETV, 414 E. Clark, Vermillion,
SD 57069-2390 (KBHE-TV Ch. 9 Rapid
City)—10-w, lat. 43° 44' 43", long. 103°
28' 50".

Rapid City—K15AC, Midcontinent Bcstg.
Co., 501 S. Phillips Ave., Sioux Falls, SD
57102—lat. 44° 04' 14", long. 103° 15'
01".

Sioux Falls—K46CB, Heritage Media
Corp., 3600 S. Westport Ave., Sioux Falls,
SD 57116-0916 (KDLT Ch. 5 Mitchell-
Sioux Falls)—1000-w, lat. 43° 32' 07",
long. 96° 44' 33". Note: Licensed as LPTV.

Sisseton—K05FM, Better TV Assn., 7 5th
Ave. E, Sisseton, SD 57262 (KTHI-TV Ch.
11 Fargo-Grand Forks, ND)—10-w, lat.
45° 37' 30", long. 97° 07' 30".

Sisseton—K12AI, Better TV Assn., 7 5th
Ave. E, Sisseton, SD 57262 (WDAY-TV
Ch. 6 Fargo, ND)—1-w, lat. 45° 40' 26",
long. 97° 09' 21".

Sisseton—K76DB, State Board of Direc-
tors for ETV, 414 E. Clark, Vermillion, SD
57069-2390—lat. 45° 38' 05", long. 97°
08' 50".

Spearfish—K04GW, State Board of Direc-
tors for ETV, 414 E. Clark, Vermillion, SD
57069-2390 (KPSD-TV Ch. 13 Eagle
Butte)—1-w, lat. 44° 29' 20", long. 103°
50' 00".

***Spearfish**—K69ES, Midcontinent Bcstg.
Co., 501 S. Phillips Ave., Sioux Falls, SD
57102—100-w, lat. 44° 29' 34", long.
103° 50' 06".

Spring Creek—K08GF, Todd County Inde-
pendent School District, Mission, SD
(KPLO-TV Ch. 6 Reliance)—1-w, lat. 43°
06' 30", long. 101° 02' 00".

Wagner—K55BG, State Board of Directors
for ETV, 414 E. Clark, Vermillion, SD
57069-2390 (KUSD-TV Ch. 2 Vermil-
lion)—100-w, lat. 43° 11' 20", long. 98°
04' 20".

Walworth County—See K62AV, Lowry.

Walworth County—See K68BM, Lowry.

Wasta—K13PN, State Board of Directors
for ETV, 414 E. Clark, Vermillion, SD
57069-2390 (KBHE-TV Ch. 9 Rapid

Translators—South Dakota

City)—1-w, lat. 44° 05' 10", long. 102° 27' 35".

Watertown—K32DK, Jeffco Bcstg., 5442 S. 48th St., Phoenix, AZ 85040 (KTTW Ch. 17 Sioux Falls)—1000-w, lat. 44° 52' 12", long. 97° 06' 49". Note: Licensed as LPTV.

Winner (rural area NE)—K07FB, Winner Jr. Chamber of Commerce, Box 306, Winner, SD 57780 (KDLT Ch. 5 Mitchell-Sioux Falls)—1-w, lat. 43° 27' 44", long. 99° 38' 20".

***Yankton**—K21EN, Independent Communications Inc., Box 5103, Sioux Falls, SD 57117-5103 (KTTM Ch. 12 Huron)—1000-w, lat. 42° 56' 56", long. 97° 09' 33".

Tennessee

Arthur, Cumberland Gap, Harrogate & Shawnee—W08BD, Middlesboro & Bell Counties Rescue Squad Inc., Box MO, N. 17th St., Middlesboro, KY 40965 (WLOS Ch. 13 Greenville-Spartanburg, SC & Asheville, NC)—1-w, lat. 36° 35' 10", long. 83° 39' 54".

***Chattanooga**—W34BK, Three Angels Bcstg. Network Inc., Box 220, West Frankfort, IL 62896 (KTBN-TV Ch. 40 Santa Ana-Los Angeles, CA)—1000-w, lat. 35° 12' 26", long. 85° 16' 52".

***Chattanooga**—W65DI, North Georgia Television, 101 S. Spencer St., Dalton, GA 30721-3122 (WDNN-LP Ch. 43 Dalton, GA)—100-w, lat. 35° 12' 26", long. 85° 16' 52".

***Cleveland**—W27BQ, North Georgia Television, 101 S. Spencer St., Dalton, GA 30721-3122 (WDNN-LP Ch. 43 Dalton, GA)—1000-w, lat. 35° 12' 03", long. 84° 53' 02".

***Cleveland**—W64CH, Pegasus Broadcast TV L.P., Suite 454, 5 Radnor Corporate Center, Radnor, PA 19087 (WDSI-TV Ch. 61 Chattanooga)—845-w, lat. 35° 11' 32", long. 84° 33' 32".

Coalfield—See W07AM, Fork Mountain.

Cookeville—W28AA, WINT-TV Inc., Box 608, Crossville, TN 38555—100-w, lat. 36° 07' 52", long. 85° 27' 28".

Cumberland Gap—See W08BD, Arthur.

Del Rio—W03AL, Dennis B. Freeman, Box 270, Rte. 2, Del Rio, TN 37727 (WBIR-TV Ch. 10 Knoxville)—1-w, lat. 35° 50' 58", long. 82° 57' 32".

Del Rio—W08BQ, Dennis B. Freeman, Box 270, Rte. 2, Del Rio, TN 37727 (WLOS Ch. 13 Greenville-Spartanburg, SC & Asheville, NC)—1-w, lat. 35° 50' 58", long. 82° 57' 32".

B-266

Fork Mountain, Coalfield, Petros & Wartburg—W07AM, Multimedia WBIR Inc., Box 2760, Greenville, SC 29602 (WBIR-TV Ch. 10 Knoxville)—1-w, lat. 36° 07' 21", long. 84° 27' 29".

Gatlinburg—W04BC, Multimedia WBIR Inc., Box 2760, Greenville, SC 29602—1-w, lat. 35° 43' 14", long. 83° 29' 35".

Gatlinburg—W12AV, South Central Communications Corp., Box 1388, Knoxville, TN 37901 (W34BE Ch. 34 Knoxville)—1-w, lat. 35° 43' 14", long. 83° 29' 31".

Greenville—WAPG-LP, Ch. 51, Holston Valley Bcstg. Corp., Box WKPT, Kingsport, TN 37662 (WKPT-TV Ch. 19 Kingsport-Johnson City-Bristol)—100-w, lat. 36° 01' 24", long. 82° 42' 46".

Harrogate—See W08BD, Arthur.

Kingsport—W25AE, Holston Valley Bcstg. Corp., Box WKPT, Kingsport, TN 37662 (WKPT-TV Ch. 19 Kingsport-Johnson City-Bristol)—100-w, lat. 36° 31' 36", long. 82° 35' 14".

***Knoxville**—W32BQ, Tiger Eye Broadcasting Corp., Suite B-14, 6065 N.W. 167th St., Miami, FL 33015 (KTBN-TV Ch. 40 Santa Ana-Los Angeles, CA)—2000-w, lat. 35° 59' 20", long. 83° 57' 45".

La Folette—W04BM, Multimedia WBIR Inc., Box 2760, Greenville, SC 29602 (WBIR-TV Ch. 10 Knoxville)—1-w, lat. 36° 22' 18", long. 84° 07' 38".

Lawrenceburg—W10BV, Sara Hunter Evetts, Box 662, Rte. 2, Ethridge, TN 38455 (WYLE Ch. 26 Florence, AL)—10-w, lat. 35° 22' 03", long. 87° 17' 00".

Lookout Mountain—W07AE, Roy H. Park Bcstg. Inc., Box 898, Greenville, NC 27835-0898 (WDEF-TV Ch. 12 Chattanooga)—lat. 35° 00' 11", long. 85° 20' 43".

Nashville—WRMX-LP Ch. 12, South Central Communications Corp., Box 3848, 1162 Mt. Auburn Rd., Evansville, IN 47720 (W24AE Ch. 24 Nashville)—80-w, lat. 36° 07' 30", long. 86° 45' 26". Note: Licensed as LPTV.

Nashville—W36AK, Sonlight Bcstg. Systems Inc., 120 Zeigler Circle E, Mobile, AL 36608 (WPGD Ch. 50 Hendersonville)—1000-w, lat. 36° 09' 49", long. 86° 46' 45". Note: Licensed as LPTV.

Petros—See W07AM, Fork Mountain.

Sevierville—W22AU, South Central Communications Corp., Box 3848, Evansville, TN 47736 (W34BE Ch. 34 Knoxville)—682-w, lat. 35° 52' 48", long. 83° 33' 10". Note: Licensed as LPTV.

Shawnee—See W08BD, Arthur.

Wartburg—See W07AM, Fork Mountain.

Texas

Odessa)—10-w, lat. 30° 01' 15", long. 103° 31' 45".

Big Bend National Park & rural/ranch area SW of Elephant Mountain—K13NG, Mountain Zone TV, 307 E. Ave. Alpine, TX 79830 (KWES-TV Ch. 9 Odessa)—5-w, lat. 30° 01' 15", long. 103° 45".

Big Lake—K70BI, Big Lake Translator System Inc., 810 Texas St., Big Lake, 76932 (KOSA-TV Ch. 7 Odessa)—10 lat. 31° 11' 53", long. 101° 28' 00".

Big Lake—K73BU, Big Lake Translator System Inc., 810 Texas St., Big Lake, 76932 (KWES-TV Ch. 9 Odessa)—10 lat. 31° 11' 53", long. 101° 28' 00".

Big Lake—K76AP, Big Lake Translator System Inc., 810 Texas St., Big Lake, 76932 (KMID Ch. 2 Midland & Odessa)—10-w, lat. 31° 11' 53", long. 101° 28' 00".

Big Spring—K10HH, Benedek Licen Corp., Stewart Square Bldg., Suite 21 303 W. State St., Rockford, IL 6111 (KOSA-TV Ch. 7 Odessa)—10-w, lat. 31° 13' 00", long. 101° 27' 35".

Big Spring—K30DW, Prime Time Christian Bcstg. Inc., Box 7708, Midland, TX 7970 (KMLM Ch. 42 Odessa)—100-w, lat. 32° 11' 06", long. 101° 27' 56".

Booker—See K45AU, Follett.

Booker—K47BP, C L & O Translator System Inc., Box 87, Lipscomb, TX 79056 (KACV-TV Ch. 2 Amarillo)—lat. 36° 22' 24", long. 100° 16' 00". Note: Licensed as LPTV.

Booker—See K51BC, Follett.

Booker—See K64AC, Perryton.

Booker—See K66AB, Perryton.

Booker—See K68AD, Perryton.

Booker, Darrouzett & Follett, TX & Shattuck, OK—K76BD, C L & O Translator System Inc., Box 87, Lipscomb, TX 79056 (KFDA-TV Ch. 10 Amarillo)—100-w, lat. 36° 22' 24", long. 100° 16' 00".

Bovina—K35CG, WBG License Co. L.L.C., Suite 702, 405 Park Ave., New York, NY 10022 (KCIT Ch. 14 Amarillo)—100-w, lat. 34° 35' 13", long. 102° 52' 04".

Bovina & Friona—K57CW, Marsh Media Inc., One Broadcast Center, Amarillo, TX 79101 (KVII-TV Ch. 7 Amarillo)—100-w, lat. 34° 35' 13", long. 102° 52' 04".

Bovina & rural area—K63CA, Panhandle Telecasting Co. Joint Venture, Box 708-A, Lawton, OK 73502 (KFDA-TV Ch. 10 Amarillo)—100-w, lat. 34° 35' 16", long. 102° 52' 08".

Brady & Rochelle rural area—K02GM, Central Texas Electronics Inc., 1105 S. Bridge St., Brady, TX 76825 (KVUE-TV Ch.

Abilene—K54DT, Sage Bcstg. Corp., 406 S. Irving St., San Angelo, TX 76903 (KIDY Ch. 6 San Angelo)—1000-w, lat. 32° 26' 39", long. 99° 44' 03". Note: Licensed as LPTV.

***Abilene-Sweetwater**—K63FL, Prime Time Christian Bcstg. Inc., Box 7708, Midland, TX 79708 (KMLM Ch. 42 Odessa)—1000-w, lat. 32° 19' 43", long. 100° 16' 32".

Acme—See K61BY, Goodlett.

Acme—See K63BE, Goodlett.

Acme—See K67BO, Goodlett.

Alice—K08LQ, Keith L. Lowery, 5202 Gladehill Dr., Kingwood, TX 77345 (K66EB Ch. 66 Corpus Christi)—20-w, lat. 27° 45' 19", long. 98° 06' 04".

Alice—See K20EK, Kingsville.

Alice—See K38EB, Kingsville.

Amarillo—K20DM, National Minority TV Assn., Box C-11949, Santa Ana, CA 92711 (KTBN-TV Ch. 40 Santa Ana-Los Angeles, CA)—1000-w, lat. 35° 15' 39", long. 101° 52' 52".

Austin—K11SF, Telemundo of Austin Inc., 18th Floor, 1740 Broadway, New York, NY 10019—lat. 30° 19' 10", long. 97° 48' 06". Note: Licensed as LPTV.

Austin—K49CY, LIN Television Corp., 1370 Ave. of the Americas, New York, NY 10019 (KXAN-TV Ch. 36 Austin)—1000-w, lat. 30° 10' 16", long. 97° 44' 35". Note: Licensed as LPTV.

Bastrop—KHPB-LP, KXAN Inc., 908 Martin Luther King Blvd., Austin, TX 78701 (KXAN-TV Ch. 36 Austin)—1000-w, lat. 30° 09' 00", long. 97° 13' 16". Note: Licensed as LPTV.

Beeville-Refugio—K30EG, Paloma Bcstg. Co. Inc., Suite R, 2209 N. Padre Island Dr., Corpus Christi, TX 78408 (K47DF Ch. 47 Corpus Christi)—1000-w, lat. 28° 23' 27", long. 97° 25' 34". Note: Licensed as LPTV.

Beeville-Refugio—K49DV, Paloma Bcstg. Co. Inc., Suite R, 2209 N. Padre Island Dr., Corpus Christi, TX 78408 (K68DJ Ch. 68 Corpus Christi)—1000-w, lat. 28° 23' 27", long. 97° 25' 34". Note: Licensed as LPTV.

Big Bend National Park & rural ranch area SW of Elephant Mountain—K04HY, Mountain Zone TV, 307 E. Ave. E, Alpine, TX 79830 (KMID Ch. 2 Midland & Odessa)—10-w, lat. 30° 01' 15", long. 103° 31' 45".

Big Bend National Park & rural ranch area SW of Elephant Mountain—K11HD, Mountain Zone TV, 307 E. Ave. E, Alpine, TX 79830 (KOSA-TV Ch. 7

- Austin)—5-w, lat. 31° 05' 43", long. 97° 22' 50".
- & Rochelle rural area**—K04GI, Central Texas Electronics Inc., 1105 S. Edge St., Brady, TX 76825 (KLST Ch. 8 San Angelo)—5-w, lat. 31° 05' 43", long. 97° 22' 50".
- & Rochelle rural area**—K05EF, Central Texas Electronics Inc., 1105 S. Edge St., Brady, TX 76825 (KRBC-TV Ch. 8 Abilene)—5-w, lat. 31° 05' 43", long. 97° 22' 50".
- field**—K19DK, Prime Time Christian Broadcasting Inc., Box 7708, Midland, TX 79708 (TB Ch. 16 Lubbock)—100-w, lat. 33° 01' 18", long. 102° 16' 51". Note: Licensed as LPTV.
- wood**—K56FI, Sage Bcstg. Corp., 1105 S. Irving St., San Angelo, TX 76903 (JZ-LP Ch. 54 Abilene; KIDY Ch. 6 San Angelo)—100-w, lat. 31° 43' 16", long. 100° 47". Note: Licensed as LPTV.
- & College Station**—K63DL, Channel 6 Inc., Box 6103, 17 S. 3rd St., Temple, TX 79703 (KCEB-TV Ch. 6 Temple)—100-w, lat. 30° 38' 43", long. 96° 26".
- ap Verde**—K55CZ, Television Enterprises Inc., Box 3508, San Angelo, TX 76902 (KMOL-TV Ch. 4 San Antonio)—100-w, lat. 29° 50' 15", long. 99° 07' 19".
- ap Verde**—K57CJ, Television Enterprises Inc., Box 3508, San Angelo, TX 76902 (KENS-TV Ch. 5 San Antonio)—20-w, lat. 29° 50' 15", long. 99° 07' 19".
- ap Verde**—K59CJ, Television Enterprises Inc., Box 3508, San Angelo, TX 76902 (KSAT-TV Ch. 12 San Antonio)—100-w, lat. 29° 50' 15", long. 99° 07' 19".
- ap Wood**—K77CN, Universal Cable Network Inc., No. 2626, 515 Congress Ave., Austin, TX 78701 (KMOL-TV Ch. 4 San Antonio)—100-w, lat. 29° 43' 45", long. 97° 58' 00".
- ap Wood**—K79CD, Universal Cable Network Inc., No. 2626, 515 Congress Ave., Austin, TX 78701 (KSAT-TV Ch. 12 San Antonio)—100-w, lat. 29° 43' 45", long. 97° 58' 00".
- ap Wood**—K81BN, Universal Cable Network Inc., No. 2626, 515 Congress Ave., Austin, TX 78701 (KSAT-TV Ch. 12 San Antonio)—100-w, lat. 29° 43' 45", long. 97° 58' 00".
- Canadian, Higgins & Lipscomb, TX & Arnett, OK**—K29BR, C L & O Translator System Inc., Box 87, Lipscomb, TX 79056 (KAMR-TV Ch. 4 Amarillo)—100-w, lat. 36° 04' 06", long. 100° 21' 01".
- Canadian, Higgins & Lipscomb, TX & Arnett, OK**—K33CQ, C L & O Translator System Inc., Box 87, Lipscomb, TX 79056 (KFDA-TV Ch. 10 Amarillo)—100-w, lat. 36° 04' 06", long. 100° 21' 01".
- Canadian, Higgins & Lipscomb, TX & Arnett, OK**—K35CE, C L & O Translator System Inc., Box 87, Lipscomb, TX 79056 (KFDA-TV Ch. 10 Amarillo)—100-w, lat. 36° 04' 06", long. 100° 21' 01".
- Carey, Cee Vee, Childress, Kirkland & Tell**—K46CN, Red River Valley Translator TV Assn., Box 225, Childress, TX 79201 (KAMR-TV Ch. 4 Amarillo)—20-w, lat. 34° 25' 57", long. 100° 13' 47".
- Carey, Cee Vee, Childress, Kirkland & Tell**—K48DD, Red River Valley Translator TV Assn., Box 225, Childress, TX 79201 (KVII-TV Ch. 7 Amarillo)—20-w, lat. 34° 25' 57", long. 100° 13' 47".
- Cee Vee**—See K46CN, Carey.
- Cee Vee**—See K48DD, Carey.
- Cherry Springs, Doss & Royal Valley**—K79CF, Fort Mason TV Improvement Co. Inc., Box 2, San Saba, TX 76877 (KENS-TV Ch. 5 San Antonio)—10-w, lat. 30° 24' 00", long. 98° 58' 23".
- Cherry Springs, Doss & Royal Valley**—K81BQ, Fort Mason TV Improvement Co. Inc., Box 2, San Saba, TX 76877 (KMOL-TV Ch. 4 San Antonio)—10-w, lat. 30° 24' 00", long. 98° 58' 23".
- Cherry Springs, Doss & Royal Valley**—K83BE, Fort Mason TV Improvement Co. Inc., Box 2, San Saba, TX 76877 (KSAT-TV Ch. 12 San Antonio)—10-w, lat. 30° 24' 00", long. 98° 58' 23".
- Childress**—K23DE, Red River Valley Translator TV Assn., Box 225, Childress, TX 79201 (KCIT Ch. 14 Amarillo)—100-w, lat. 34° 25' 57", long. 100° 13' 47".
- Childress**—K25CQ, Red River Valley Translator TV Assn., Box 225, Childress, TX 79201 (KCIT Ch. 14 Amarillo)—20-w, lat. 34° 25' 57", long. 100° 13' 47".
- Childress**—See K46CN, Carey.
- Childress**—See K48DD, Carey.
- Childress**—K23EC, C L & O Translator System Inc., Box 87, Lipscomb, TX 79056 (KACV-TV Ch. 2 Amarillo)—100-w, lat. 36° 04' 06", long. 100° 21' 01".
- Childress**—K31CD, C L & O Translator System Inc., Box 87, Lipscomb, TX 79056 (KCIT Ch. 14 Amarillo)—lat. 36° 04' 06", long. 100° 21' 01". Note: Licensed as LPTV.
- Childress**—K52DF, Red River Valley Translator TV Assn., Box 225, Childress, TX 79201 (KACV-TV Ch. 2 Amarillo)—lat. 34° 25' 57", long. 100° 13' 47".
- Chillicothe**—See K61BY, Goodlett.
- Chillicothe**—See K63BE, Goodlett.
- Chillicothe**—See K67B0, Goodlett.
- Clarendon**—K17DS, Amarillo Junior College, Box 447, Amarillo, TX 79179 (KACV-TV Ch. 2 Amarillo)—100-w, lat. 34° 54' 03", long. 100° 55' 50".
- Clarendon**—K45DM, Donley County UHF TV Inc., Box 397, Memphis, TX 79245 (KCIT Ch. 14 Amarillo)—100-w, lat. 34° 53' 03", long. 100° 55' 50".
- Clarendon**—K47BQ, Donley County UHF TV Inc., Box 397, Memphis, TX 79245 (KAMR-TV Ch. 4 Amarillo)—20-w, lat. 34° 54' 03", long. 100° 55' 50".
- Clarendon**—K49AQ, Donley County UHF TV Inc., Box 397, Memphis, TX 79245 (KVII-TV Ch. 7 Amarillo)—20-w, lat. 34° 54' 03", long. 100° 55' 50".
- Clarendon**—K51CB, Donley County UHF TV Inc., Box 397, Memphis, TX 79245 (KFDA-TV Ch. 10 Amarillo)—100-w, lat. 34° 54' 03", long. 100° 55' 50".
- College Station**—K47ED, Trinity Bcstg. Network Inc., Box C-11949, Santa Ana, CA 92711—lat. 30° 39' 02", long. 96° 20' 57".
- College Station**—See K63DL, Bryan.
- *Colorado City**—K35EK, Prime Time Christian Bcstg. Inc., Box 7708, Midland, TX 79708 (KMLM Ch. 42 Odessa)—100-w, lat. 32° 22' 07", long. 100° 53' 31".
- Corpus Christi**—K07UD, TV 50 Inc., 4814-A Cain Rd., Corpus Christi, TX 78411 (K50AO Ch. 50 Corpus Christi)—10-w, lat. 27° 47' 97", long. 97° 23' 48". Note: Licensed as LPTV.
- Corpus Christi**—K47DF, Paloma Bcstg. Co. Inc., Suite R, 2209 N. Padre Island Dr., Corpus Christi, TX 78408 (K20EK Ch. 20 Kingsville-Alice; K30EG Ch. 30 Beeville-Refugio)—100-w, lat. 27° 43' 02", long. 97° 23' 19". Note: Licensed as LPTV.
- Corpus Christi**—K68DJ, Paloma Bcstg. Co. Inc., Suite R, 2209 N. Padre Island Dr., Corpus Christi, TX 78408 (K49DV Ch. 49 Beeville-Refugio; K38EB Ch. 38 Kingsville-Alice)—lat. 27° 43' 02", long. 97° 23' 19". Note: Licensed as LPTV.
- *Crockett Heights**—K05GS, I & M Communications, Box 621, Ozona, TX 76943 (KTXS-TV Ch. 12 Sweetwater-Abilene)—1-w, lat. 30° 42' 26", long. 101° 06' 57".
- Crockett Heights**—K06JI, I & M Communications, Box 621, Ozona, TX 76943 (KLST Ch. 8 San Angelo)—1-w, lat. 30° 42' 26", long. 101° 06' 57".
- Crockett Heights**—K10KS, I & M Communications, Box 621, Ozona, TX 76943 (KACB-TV Ch. 3 San Angelo)—1-w, lat. 30° 42' 26", long. 101° 06' 57".
- Darrouzett**—See K45AU, Follett.
- Darrouzett**—See K51BC, Follett.
- Darrouzett**—See K76BD, Booker.
- Dell City**—K02FU, Hudspeth County Farm Bureau, Box 194, Dell City, TX 79837 (KVIA-TV Ch. 7 El Paso)—10-w, lat. 31° 49' 53", long. 104° 48' 25".
- Dell City**—K05EP, Hudspeth County Farm Bureau, Box 194, Dell City, TX 79837 (KTSM-TV Ch. 9 El Paso)—10-w, lat. 31° 49' 53", long. 104° 48' 25".
- Dell City**—K11IP, Hudspeth County Farm Bureau, Box 194, Dell City, TX 79837 (KDBC-TV Ch. 4 El Paso)—10-w, lat. 31° 49' 53", long. 104° 48' 25".
- Dodson**—See K29BH, Wellington.
- Dodson**—See K31BZ, Wellington.
- Dodson**—See K33CF, Wellington.
- Doss**—See K79CF, Cherry Springs.
- Doss**—See K81BQ, Cherry Springs.
- Doss**—See K83BE, Cherry Springs.
- Elephant Mountain**—See K04HY, Big Bend.
- Elephant Mountain**—See K11HD, Big Bend.
- Elephant Mountain**—See K13NG, Big Bend.
- Estelline**—See K38AP, Memphis.
- Estelline**—See K40AL, Memphis.
- Estelline**—See K42AL, Memphis.
- Estelline**—See K44AK, Memphis.
- Fairfield**—K41AK, Navarro College, 3200 W. 7th Ave., Corsicana, TX 75110 (KNAV-LP Ch. 30 Corsicana)—1000-w, lat. 31° 41' 52", long. 96° 09' 44". Note: Licensed as LPTV.
- Farewell**—See K43BU, Clovis, NM.
- Follett**—K49BB, C L & O Translator System Inc., Box 87, Lipscomb, TX 79056 (KAMR-TV Ch. 4 Amarillo)—lat. 36° 22' 24", long. 100° 16' 00".
- Follett**—K53EE, C L & O Translator System Inc., Box 87, Lipscomb, TX 79056 (KCIT Ch. 14 Amarillo)—100-w, lat. 36° 22' 24", long. 100° 16' 00".
- Follett**—See K76BD, Booker.
- Follett, Booker & Darrouzett, TX & Shattuck, OK**—K45AU, C L & O Translator

Translators—Texas

- System Inc., Box 87, Lipscomb, TX 79056 (KVII-TV Ch. 7 Amarillo)—100-w, lat. 36° 22' 24", long. 100° 16' 00".
- Follett, Booker & Darrouzett, TX & Shattuck, OK**—K51BC, C L & O Translator System Inc., Box 87, Lipscomb, TX 79056 (KFDA-TV Ch. 10 Amarillo)—100-w, lat. 36° 22' 24", long. 100° 16' 00".
- Fort Stockton**—K12FM, Cottonwood Communications Corp., Suite 19-K, 235 W. 56th St., New York, NY 10019 (KMID Ch. 2 Midland & Odessa)—10-w, lat. 30° 52' 51", long. 102° 51' 09".
- *Fort Stockton**—K17DV, Comcorp of Texas License Corp., Box 3030, Lafayette, LA 70502 (KPEJ Ch. 24 Odessa)—1000-w, lat. 30° 51' 59", long. 102° 48' 53".
- Fort Stockton**—K30EI, Prime Time Christian Bcstg. Inc., Box 7708, Midland, TX 79708 (KMLM Ch. 42 Odessa)—20-w, lat. 30° 44' 15", long. 102° 53' 18".
- Frankel City**—K45EG, Prime Time Christian Bcstg. Inc., Box 7708, Midland, TX 79708 (KMLM Ch. 42 Odessa)—100-w, lat. 32° 22' 32", long. 102° 48' 53".
- Friona**—See K57CW, Bovina.
- Goodlett, Acme, Chillicothe & Quanah**—K63BE, Copper Breaks TV Translator System, Box 397, 1905 Palo Duro Dr., Memphis, TX 79245 (KAMR-TV Ch. 4 Amarillo)—20-w, lat. 34° 12' 41", long. 99° 44' 05".
- Goodlett, Acme, Chillicothe & Quanah**—K67BO, Copper Breaks TV Translator System, Box 397, 1905 Palo Duro Dr., Memphis, TX 79245 (KVII-TV Ch. 7 Amarillo)—100-w, lat. 34° 13' 35", long. 99° 44' 35".
- Goodlett, Acme, Quanah & Chillicothe**—K61BY, Copper Breaks TV Translator System, Box 397, 1905 Palo Duro Dr., Memphis, TX 79245 (KJTL Ch. 18 Wichita Falls)—20-w, lat. 34° 12' 41", long. 99° 45' 05".
- Gruver**—K38BU, Hansford County TV Translator System, Riley Brothers Radio & TV, Box 827, 308 Main St., Gruver, TX 79040 (KAMR-TV Ch. 4 Amarillo)—20-w, lat. 36° 15' 00", long. 101° 22' 40".
- Gruver**—K40DD, Hansford County TV Translator System, Riley Brothers Radio & TV, Box 827, 308 Main St., Gruver, TX 79040 (KCIT Ch. 14 Amarillo)—100-w, lat. 36° 15' 00", long. 101° 22' 40".
- Gruver**—K42CF, Hansford County TV Translator System, Riley Brothers Radio & TV, Box 827, 308 Main St., Gruver, TX 79040 (KVII-TV Ch. 7 Amarillo)—20-w, lat. 36° 15' 00", long. 101° 22' 40".
- Gruver**—K44CC, Hansford County TV Translator System, Riley Brothers Radio & TV, Box 827, 308 Main St., Gruver, TX 79040 (KFDA-TV Ch. 10 Amarillo)—20-w, lat. 36° 15' 00", long. 101° 22' 40".
- Higgins**—See K29BR, Canadian.
- Higgins**—See K33CQ, Canadian.
- Higgins**—See K35CE, Canadian.
- Houston**—K33DB, Dupont Investment Group 85 Ltd., 2061 Business Center Dr., Irvine, CA 92715 (KTFH Ch. 49 Conroe)—1000-w, lat. 29° 34' 34", long. 95° 30' 36". Note: Licensed as LPTV.
- Houston**—KHMV-LP, Ch. 56, Translator TV Inc., Platte Valley Farm Supply Co., 1160 Woodstock Dr., Estes Park, CO (KTBN-TV Ch. 40 Santa Ana-Los Angeles, CA)—100-w, lat. 29° 35' 48", long. 95° 32' 36".
- Hunt**—See K76CR, Mountain Home.
- Hunt**—See K79BT, Mountain Home.
- Hunt**—See K82BK, Mountain Home.
- Ingram**—See K76CR, Mountain Home.
- Ingram**—See K79BT, Mountain Home.
- Ingram**—See K82BK, Mountain Home.
- Junction**—K69AI, Sierra Television Systems, Box 468, Hunt, TX 78024 (KSAT-TV Ch. 12 San Antonio)—20-w, lat. 30° 28' 32", long. 99° 45' 05".
- Junction**—K71CI, Sierra Television Systems, Box 468, Hunt, TX 78024 (KMOL-TV Ch. 4 San Antonio)—20-w, lat. 30° 28' 32", long. 99° 45' 05".
- Junction**—K73CH, Sierra Television Systems, Box 468, Hunt, TX 78024 (KENS-TV Ch. 5 San Antonio)—20-w, lat. 30° 28' 32", long. 99° 45' 05".
- Kimble County (western portion)**—K61BC, Family TV Inc., Box 841, Benicia, CA 94510 (KENS-TV Ch. 5 San Antonio)—100-w, lat. 30° 29' 20", long. 99° 48' 10".
- Kimble County (western portion)**—K63BC, Family TV Inc., Box 841, Benicia, CA 94510 (KMOL-TV Ch. 4 San Antonio)—100-w, lat. 30° 29' 20", long. 99° 48' 10".
- Kimble County (western portion)**—K65BE, Family TV Inc., Box 841, Benicia, CA 94510 (KSAT-TV Ch. 12 San Antonio)—100-w, lat. 30° 29' 20", long. 99° 48' 10".
- Kingsville**—K13WE, Keith L. Lowery, 5202 Gladehill Dr., Kingwood, TX 77345 (K66EB Ch. 66 Corpus Christi)—20-w, lat. 27° 25' 17", long. 97° 46' 01". Holds CP for change to lat. 27° 25' 47", long. 97° 51' 40". BMPIT-920214SJ.
- Kingsville**—K46DL, Trinity Bcstg. Network Inc., Box C-11949, Santa Ana, CA 92711 (KTBN-TV Ch. 40 Santa Ana-Los Angeles, CA)—360-w, lat. 27° 25' 47", long. 97° 51' 40". Note: Licensed as LPTV.
- Kingsville-Alice**—K20EK, Paloma Bcstg. Co. Inc., Suite R, 2209 N. Padre Island Dr., Corpus Christi, TX 78408 (K47DF Ch. 47 Corpus Christi)—1000-w, lat. 27° 39' 10", long. 97° 54' 59". Note: Licensed as LPTV.
- Kingsville-Alice**—K38EB, Paloma Bcstg. Co. Inc., Suite R, 2209 N. Padre Island Dr., Corpus Christi, TX 78408 (K68DJ Ch. 68 Corpus Christi)—1000-w, lat. 27° 39' 10", long. 97° 54' 59". Note: Licensed as LPTV.
- Kirkland**—See K46CN, Carey.
- Kirkland**—See K48DD, Carey.
- Knippa**—See K61FM, Uvalde.
- Knippa**—See K72BN, Uvalde.
- Kress**—K25CP, KAMR Ltd, 200 N. Polk, Amarillo, TX 79189 (KAMR-TV Ch. 4 Amarillo)—1000-w, lat. 34° 23' 27", long. 101° 38' 37".
- Kress**—K41CA, KFDA-TV Inc., Box 1400, Amarillo, TX 79189 (KFDA-TV Ch. 10 Amarillo)—1000-w, lat. 34° 23' 27", long. 101° 38' 37".
- Kress-Plainview**—K36CC, Marsh Media Inc., One Broadcast Center, Amarillo, TX 79101 (KVII-TV Ch. 7 Amarillo)—1000-w, lat. 34° 23' 27", long. 101° 38' 37".
- Lakeview**—See K38AP, Memphis.
- Lakeview**—See K40AL, Memphis.
- Lakeview**—See K42AL, Memphis.
- Lakeview**—See K44AK, Memphis.
- Lamesa**—K47EB, Prime Time Christian Bcstg. Inc., Box 7708, Midland, TX 79708 (KMLM Ch. 42 Odessa; KPTB Ch. 16 Lubbock)—100-w, lat. 32° 40' 31", long. 101° 58' 56".
- Leakey & rural area**—K70FD, Universal Cable Com Inc., No. 2626, 515 Congress Ave., Austin, TX 78701 (KMOL-TV Ch. 4 San Antonio)—100-w, lat. 29° 47' 00", long. 99° 45' 00".
- Leakey & rural area**—K72DN, Universal Cable Com Inc., No. 2626, 515 Congress Ave., Austin, TX 78701 (KENS-TV Ch. 5 San Antonio)—100-w, lat. 29° 47' 00", long. 99° 45' 00".
- Leakey & rural area**—K74DP, Universal Cable Com Inc., No. 2626, 515 Congress Ave., Austin, TX 78701 (KSAT-TV Ch. 12 San Antonio)—100-w, lat. 29° 47' 00", long. 99° 45' 00".
- Lipscomb**—See K29BR, Canadian.
- Lipscomb**—See K33CQ, Canadian.
- Lipscomb**—See K35CE, Canadian.
- Longfellow**—K11JI, Longfellow TV, Box 726, Sanderson, TX 79848 (KVII-TV Ch. 7 Odessa)—1-w, lat. 30° 1' 39", long. 102° 48' 51".
- Lubbock**—K40AN, Lubbock TV, 2124 15th St., Lubbock, TX 79401—1000-w, lat. 33° 30' 57", long. 100° 54". Note: Licensed as LPTV.
- Marathon**—K13JJ, Marathon Motel, 198, Marathon, TX (KMID Ch. 2 Midland & Odessa)—1-w, lat. 30° 22' 30", long. 103° 08' 00".
- Marfa**—K06FO, Marfa TV Cable Co., Box 745, Marfa, TX 79843 (KTSM-TV Ch. 2 El Paso)—1-w, lat. 30° 19' 30", long. 103° 35' 24".
- Marfa**—K11IW, Marfa TV Cable Co., Box 745, Marfa, TX 79843 (KOSA-TV Ch. 7 Odessa)—1-w, lat. 30° 31' 00", long. 103° 52' 30".
- Marfa**—K81AI, Honor System TV, Box 690, Alpine, TX 79831—lat. 26° 30", long. 104° 40' 24".
- Mason**—K70FK, Post Cablevision of Texas L.P., 1776 S. Jackson St., Denver, CO 80210 (KSAT-TV Ch. 12 San Antonio)—100-w, lat. 30° 50' 21", long. 99° 16' 30".
- Mason**—K72DW, Post Cablevision of Texas L.P., 1776 S. Jackson St., Denver, CO 80210 (KTBC-TV Ch. 7 Austin)—1-w, lat. 30° 50' 21", long. 99° 16' 30".
- Mason**—K74CX, Post Cablevision of Texas L.P., 1776 S. Jackson St., Denver, CO 80210 (KXAN-TV Ch. 36 Austin)—100-w, lat. 30° 50' 21", long. 99° 16' 30".
- *Matador**—K66EN, Ramar Communications Inc., Box 3757, Lubbock, TX 79401 (KAMC Ch. 28 Lubbock)—20-w, lat. 33° 58' 49", long. 100° 54' 49".
- Matador**—K80BD, Ramar Communications Inc., Box 3757, Lubbock, TX 79452—lat. 33° 59' 00", long. 100° 52".
- Matador & Roaring Springs**—K62E, Ramar Communications Inc., Box 3757, Lubbock, TX 79452 (KCBD-TV Ch. 1 Lubbock)—20-w, lat. 33° 59' 00", long. 100° 54' 25".
- Matador & Roaring Springs**—K64CK, Ramar Communications Inc., Box 3757, Lubbock, TX 79452 (KJTV Ch. 34 Lubbock)—20-w, lat. 33° 58' 49", long. 100° 54' 59".
- Matador & Roaring Springs**—K68EN, Ramar Communications Inc., Box 3757, Lubbock, TX 79452 (KLBK-TV Ch. 13 Lubbock)—20-w, lat. 33° 59' 00", long. 100° 54' 25".
- *McCamey**—K16EC, Associated Broadcasters Inc., Box 3030, Lafayette, LA 70502 (KPEJ Ch. 24 Odessa)—1000-w, lat. 31° 13' 19", long. 102° 16' 26".

- Memphis**—K32EH, Caprock Translator System Inc., Box 397, Memphis, TX 79245 (KTVI-TV Ch. 2 Amarillo)—100-w, lat. 34° 48' 35", long. 100° 36' 38".
- Memphis**—K36CA, Cruze Electronics, Box 397, Memphis, TX 79245 (KCIT Ch. 14 Amarillo)—100-w, lat. 34° 48' 35", long. 100° 36' 38".
- Memphis, Estelline & Lakeview**—K36AP, Caprock Translator System Inc., Box 397, Memphis, TX 79245 (KAMR-TV Ch. 4 Amarillo)—10-w, lat. 34° 48' 35", long. 100° 36' 38".
- Memphis, Estelline & Lakeview**—K36AL, Caprock Translator System Inc., Box 397, Memphis, TX 79245 (KVII-TV Ch. 4 Amarillo)—10-w, lat. 34° 48' 35", long. 100° 36' 38".
- Memphis, Estelline & Lakeview**—K36AJ, Caprock Translator System Inc., Box 397, Memphis, TX 79245 (KFDA-TV Ch. 10 Amarillo)—100-w, lat. 34° 48' 35", long. 100° 36' 38".
- Memphis, Lakeview & Estelline**—K36AK, Cruze Electronics, Box 397, Memphis, TX 79245 (KJTV Ch. 34 Lubbock; KMET Ch. 12 Cheyenne, OK; KACV-TV Ch. 4 Amarillo)—10-w, lat. 34° 48' 35", long. 100° 36' 38". Note: Licensed as LPTV.
- Miami**—K55CQ, Miami Translator System Inc., Box 68, Miami, TX 79059 (KETA Ch. 4 Oklahoma City, OK)—100-w, lat. 35° 07', long. 100° 38' 30".
- Miami**—K72BD, Miami Translator System Inc., Box 68, Miami, TX 79059 (KAMR-TV Ch. 4 Amarillo)—10-w, lat. 35° 42' 07", long. 100° 38' 30".
- Miami**—K78AP, Miami Translator System Inc., Box 68, Miami, TX 79059 (KVII-TV Ch. 7 Amarillo)—10-w, lat. 35° 42' 07", long. 100° 38' 30".
- Miami**—K82AK, Miami Translator System Inc., Box 68, Miami, TX 79059 (KFDA-TV Ch. 10 Amarillo)—10-w, lat. 35° 42' 07", long. 100° 38' 30".
- Mahans**—K28DY, Prime Time Christian Bcstg. Inc., Box 7708, Midland, TX 79708 (KMLM Ch. 42 Odessa)—1000-w, lat. 31° 11' 55", long. 102° 46' 10". Note: Licensed as LPTV.
- Maintain Home, Hunt & Ingram**—K76CR, Sierra Television Systems, Box 58, Hunt, TX 78024 (KMOL-TV Ch. 4 San Antonio)—100-w, lat. 30° 08' 39", long. 99° 32' 40".
- Maintain Home, Hunt & Ingram**—K79BT, Sierra Television Systems, Box 58, Hunt, TX 78024 (KENS-TV Ch. 5 San Antonio)—100-w, lat. 30° 08' 39", long. 99° 32' 40".
- Maintain Home, Hunt & Ingram**—K82BK, TV Translator Corp., 618 Main St., Junction, TX 76849 (KSAT-TV Ch. 12 San Antonio)—100-w, lat. 30° 08' 39", long. 99° 32' 40".
- Mullin**—K63AY, Pompey Mountain Bcstg. Inc., Box 71, Mullin, TX 76864 (KTXS-TV Ch. 12 Sweetwater-Abilene)—100-w, lat. 31° 37' 17", long. 98° 38' 31".
- Mullin**—K65BC, Pompey Mountain Bcstg. Inc., Box 71, Mullin, TX 76864 (KRBC-TV Ch. 9 Abilene)—100-w, lat. 31° 37' 17", long. 98° 38' 31".
- Mullin**—K67BL, Pompey Mountain Bcstg. Inc., Box 71, Mullin, TX 76864 (KTVT Ch. 11 Fort Worth-Dallas)—100-w, lat. 31° 37' 17", long. 98° 38' 31".
- Mullin**—K69BS, Pompey Mountain Bcstg. Inc., Box 71, Mullin, TX 76864 (KTBC-TV Ch. 7 Austin)—100-w, lat. 31° 37' 17", long. 98° 38' 31".
- New Mobeetie**—K43ED, Wheeler County Translator Systems Inc., Box 737, Wheeler, TX 79096 (KFDA-TV Ch. 10 Amarillo)—lat. 35° 35' 52", long. 100° 29' 48".
- New Mobeetie**—K45DY, Wheeler County Translator Systems Inc., Box 737, Wheeler, TX 79096 (KCIT Ch. 14 Amarillo)—100-w, lat. 35° 35' 52", long. 100° 29' 48".
- Ozona**—K09PA, Crockett Translators Inc., Box 576, Ozona, TX 76943 (KACB-TV Ch. 3 San Angelo)—10-w, lat. 30° 37' 25", long. 101° 11' 15".
- Ozona**—K11PF, Crockett Translators Inc., Box 576, Ozona, TX 76943 (WFAA-TV Ch. 8 Dallas)—10-w, lat. 30° 37' 25", long. 101° 11' 15".
- Ozona**—K13QN, Crockett Translators Inc., Box 576, Ozona, TX 76943 (KLST Ch. 8 San Angelo)—10-w, lat. 30° 37' 25", long. 101° 11' 15".
- Pampa**—K06DF, Bass Bcstg. Inc., Box 1400, Amarillo, TX 79105—lat. 35° 31' 04", long. 101° 00' 24".
- Paris**—K02EQ, KXII Bcstrs. Inc., Box 2636, Waco, TX 76702 (KXII Ch. 12 Sherman-Denison, TX & Ardmore, OK)—10-w, lat. 33° 38' 55", long. 95° 36' 16".
- Paris**—K08KK, KTEN Ltd. Partnership, 2403 N. Washington, Durant, TX 74701 (KTEN Ch. 10 Ada, OK-Sherman, TX)—10-w, lat. 33° 40' 30", long. 95° 33' 20". Note: Licensed as LPTV.
- *Pecos**—K18EO, Comcorp of Texas License Corp., Box 3030, Lafayette, LA 70502 (KPEJ Ch. 24 Odessa)—1000-w, lat. 31° 01' 52", long. 104° 04' 03".
- *Pecos**—K64EC, Prime Time Christian Bcstg. Inc., Box 7708, Midland, TX 79708 (KMLM Ch. 42 Odessa)—100-w, lat. 31° 29' 57", long. 103° 19' 50". Note: Licensed as LPTV.
- Perryton**—K58EA, C L & O Translator System Inc., Box 87, Lipscomb, TX 79056 (KCIT Ch. 14 Amarillo)—100-w, lat. 36° 07' 04", long. 100° 48' 07".
- Perryton**—K62DD, C L & O Translator System Inc., Box 87, Lipscomb, TX 79056 (KWET Ch. 12 Cheyenne, OK; KACV-TV Ch. 2 Amarillo)—100-w, lat. 36° 07' 04", long. 100° 48' 07".
- Perryton & Booker**—K64AC, C L & O Translator System Inc., Box 87, Lipscomb, TX 79056 (KFDA-TV Ch. 10 Amarillo)—20-w, lat. 36° 06' 26", long. 100° 47' 32".
- Perryton & Booker**—K66AB, C L & O Translator System Inc., Box 87, Lipscomb, TX 79056 (KAMR-TV Ch. 4 Amarillo)—20-w, lat. 36° 06' 26", long. 100° 47' 32".
- Perryton & Booker**—K68AD, C L & O Translator System Inc., Box 87, Lipscomb, TX 79056 (KVII-TV Ch. 7 Amarillo)—20-w, lat. 36° 06' 26", long. 100° 47' 32".
- Plainview**—See K36CC, Kress.
- Plainview**—K44DA, Ramar Communications Inc., Box 3757, Lubbock, TX 79452—100-w, lat. 34° 13' 05", long. 101° 42' 02".
- *Plainview**—K47EP, Prime Time Christian Bcstg. Inc., Box 7708, Midland, TX 79708 (KMLM Ch. 42 Odessa; KPTB Ch. 16 Lubbock)—100-w, lat. 34° 13' 05", long. 101° 42' 02".
- Quanah**—See K61BY, Goodlett.
- Quanah**—See K63BE, Goodlett.
- Quanah**—See K67BO, Goodlett.
- Quanah**—K69EP, Copper Breaks TV Translator System, Box 397, 1905 Palo Duro Dr., Memphis, TX 79245 (KFDA-TV Ch. 10 Amarillo)—lat. 34° 12' 41", long. 99° 44' 05".
- Quitaque**—K35EM, Amarillo Junior College, Box 447, Amarillo, TX 79179 (KACV-TV Ch. 2 Amarillo)—100-w, lat. 34° 20' 01", long. 101° 07' 11".
- Quitaque**—See K54AW, Turkey.
- Quitaque**—See K56DM, Turkey.
- Quitaque**—See K58DF, Turkey.
- Quitaque**—See K60BW, Turkey.
- *Rankin**—K50ED, Prime Time Christian Bcstg. Inc., Box 7708, Midland, TX 79708 (KMLM Ch. 42 Odessa)—1000-w, lat. 31° 14' 19", long. 101° 56' 32".
- Refugio**—See K30EG, Beeville.
- Refugio**—See K49DV, Beeville.
- Roaring Springs**—See K62ET, Matador.
- Roaring Springs**—See K64CK, Matador.
- Roaring Springs**—See K68EN, Matador.
- Rochelle**—See K02GM, Brady.
- Rochelle**—See K04GI, Brady.
- Rochelle**—See K05EF, Brady.
- Roosevelt**—K08IB, Family TV Inc., Box 841, Benicia, CA 94510 (KMOL-TV Ch. 4 San Antonio)—10-w, lat. 30° 29' 04", long. 100° 03' 38".
- Roosevelt**—K10JA, Family TV Inc., Box 841, Benicia, CA 94510 (KENS-TV Ch. 5 San Antonio)—10-w, lat. 30° 29' 04", long. 100° 03' 38".
- Roosevelt**—K12JK, Family TV Inc., Box 841, Benicia, CA 94510 (KSAT-TV Ch. 12 San Antonio)—10-w, lat. 30° 29' 04", long. 100° 03' 38".
- Royal Valley**—See K79CF, Cherry Springs.
- Royal Valley**—See K81BQ, Cherry Springs.
- Royal Valley**—See K83BE, Cherry Springs.
- San Angelo**—K19DF, Trinity Bcstg. Network Inc., Box C-11949, Santa Ana, CA 92711 (KTBN-TV Ch. 40 Santa Ana-Los Angeles, CA)—1000-w, lat. 31° 35' 21", long. 100° 31' 00".
- San Angelo**—K55AA, Abilene-Sweetwater Bcstg., Box 2997, Abilene, TX 79604 (KTXS-TV Ch. 12 Sweetwater-Abilene)—100-w, lat. 31° 29' 05", long. 100° 27' 26".
- *San Antonio**—K27EA, Joseph W. Shaffer, 3050 Post Oak Blvd., Houston, TX 77056 (KTBN-TV Ch. 40 Santa Ana-Los Angeles, CA)—1000-w, lat. 29° 49' 40", long. 98° 07' 03".
- San Marcos**—K40CT, KXAN Inc., 908 Martin Luther King Blvd., Austin, TX 78701 (KXAN-TV Ch. 36 Austin)—1000-w, lat. 29° 53' 30", long. 97° 57' 03". Note: Licensed as LPTV.
- San Saba**—K74BS, Post Cablevision of Texas L.P., 1776 S. Jackson St., Denver, CO 80210 (KWTV-TV Ch. 10 Waco)—10-w, lat. 31° 11' 09", long. 98° 39' 12".
- San Saba**—K77AF, Post Cablevision of Texas L.P., 1776 S. Jackson St., Denver, CO 80210 (KTBC-TV Ch. 7 Austin)—10-w, lat. 31° 11' 09", long. 98° 39' 12".
- San Saba**—K80AJ, Post Cablevision of Texas L.P., 1776 S. Jackson St., Denver, CO 80210 (KCEN-TV Ch. 6 Temple-Waco)—10-w, lat. 31° 11' 09", long. 98° 39' 12".
- Seminole**—K66DB, Ramar Communications Inc., Box 3757, Lubbock, TX 79452 (KJTV Ch. 34 Lubbock)—1000-w, lat. 32° 43' 29", long. 102° 38' 00".
- Snyder**—K07TZ, Ramar Communications Inc., Box 3757, Lubbock, TX 79452 (KJTV

Ch. 34 Lubbock)—20-w, lat. 32° 46' 52", long. 100° 53' 52".

Snyder—K26DW, Prime Time Christian Bcstg. Inc., Box 7708, Midland, TX 79708 (KMLM Ch. 42 Odessa)—100-w, lat. 32° 46' 52", long. 100° 53' 52". Note: Licensed as LPTV.

Snyder—K67EP, Petracom of Texas License Corp., Suite 105, 1527 N. Dale Mabry Hwy., Lutz, FL 33549 (KCB-D-TV Ch. 11 Lubbock)—20-w, lat. 32° 46' 52", long. 100° 53' 52".

Snyder—K69FQ, Ramar Communications Inc., Box 3757, Lubbock, TX 79452 (KJTV Ch. 34 Lubbock)—95-w, lat. 32° 46' 52", long. 100° 53' 52".

Snyder—K79BB, Ramar Communications Inc., Box 3757, Lubbock, TX 79452 (KJTV Ch. 34 Lubbock)—lat. 32° 46' 52", long. 100° 53' 52".

Stamford—K43ES, Sage Bcstg. Corp., 406 S. Irving St., San Angelo, TX 76903 (KIDZ-LP Ch. 54 Abilene; KIDY Ch. 6 San Angelo)—1000-w, lat. 32° 56' 16", long. 99° 57' 20". Note: Licensed as LPTV.

Tell—See K46CN, Carey.

Tell—See K48DD, Carey.

***Temple**—K53EN, National Minority TV Inc., Box C-11951, Santa Ana, CA 92711 (KTBN-TV Ch. 40 Santa Ana-Los Angeles, CA)—984-w, lat. 31° 08' 08", long. 97° 18' 24". BNPPTT-9512081B.

Texarkana—K30EA, Sonlight Bcstg. Systems Inc., 120 Zeigler Circle E, Mobile, AL 36608—1000-w, lat. 33° 25' 48", long. 94° 05' 08".

Texline—K02AA, Texline Lions Club, Texline, TX 79087 (KFDA-TV Ch. 10 Amarillo)—1-w, lat. 36° 22' 31", long. 103° 01' 28".

Turkey & Quitaque—K54AW, Arnold Cruze, Box 397, Memphis, TN 79245 (KAMR-TV Ch. 4 Amarillo)—10-w, lat. 34° 23' 33", long. 101° 07' 30".

Turkey & Quitaque—K56DM, Arnold Cruze, Box 397, Memphis, TN 79245 (KVII-TV Ch. 7 Amarillo)—10-w, lat. 34° 23' 33", long. 101° 07' 30".

Turkey & Quitaque—K58DF, Arnold Cruze, Box 397, Memphis, TN 79245 (KFDA-TV Ch. 10 Amarillo)—20-w, lat. 34° 23' 33", long. 101° 07' 30".

Turkey & Quitaque—K60BW, Arnold Cruze, Box 397, Memphis, TN 79245 (KJTV Ch. 34 Lubbock; KCIT Ch. 14 Amarillo)—10-w, lat. 34° 23' 33", long. 101° 07' 30". Note: Licensed as LPTV.

Uvalde—K69FC, Tom Winkle Radio/TV Service, 125 N. High St., Uvalde, TX 78801 (KLNR-TV Ch. 9 San Antonio)—100-w, lat. 29° 15' 38", long. 99° 44' 46".

Uvalde & Knippa—K61FM, Tom Winkle Radio/TV Service, 125 N. High St., Uvalde, TX 78801 (KSAT-TV Ch. 12 San Antonio)—20-w, lat. 29° 15' 38", long. 99° 44' 47".

Uvalde & Knippa—K72BN, Tom Winkle Radio/TV Service, 125 N. High St., Uvalde, TX 78801 (KMOL-TV Ch. 4 San Antonio)—20-w, lat. 29° 15' 38", long. 99° 44' 47".

Uvalde rural area—K59EY, Tom Winkle Radio/TV Service, 125 N. High St., Uvalde, TX 78801 (KLNR-TV Ch. 9 San Antonio)—100-w, lat. 29° 15' 38", long. 99° 44' 46".

Victoria—K43DV, Trinity Bcstg. Network Inc., Box C-11949, Santa Ana, CA 92711—1000-w, lat. 28° 49' 00", long. 97° 03' 57".

Waco—K34AB, Central Texas College, Hwy. 190 W, Killeen, TX 76541 (KWKT Ch. 44 Waco)—100-w, lat. 31° 30' 31", long. 97° 10' 03".

Wellington—K27BZ, Greenbelt TV Translator System Inc., Box 397, Memphis, TX 79245 (KCIT Ch. 14 Amarillo)—lat. 34° 46' 14", long. 100° 11' 28". Note: Licensed as LPTV.

Wellington & Dodson—K29BH, Greenbelt TV Translator System Inc., Box 397, Memphis, TX 79245 (KAMR-TV Ch. 4 Amarillo)—20-w, lat. 34° 46' 14", long. 100° 11' 28".

Wellington & Dodson—K31BZ, Greenbelt TV Translator System Inc., Box 397, Memphis, TX 79245 (KVII-TV Ch. 7 Amarillo)—20-w, lat. 34° 46' 14", long. 100° 11' 28".

Wellington & Dodson—K33CF, Greenbelt TV Translator System Inc., Box 397, Memphis, TX 79245 (KFDA-TV Ch. 10 Amarillo)—10-w, lat. 34° 46' 14", long. 100° 11' 28".

Wheeler County—K34ED, Wheeler County Translator System Inc., Box 7, Canadian, TX 79014 (KFDA-TV Ch. 10 Amarillo)—100-w, lat. 35° 35' 52", long. 100° 29' 48".

Wheeler County—K39AN, Wheeler County Translator System Inc., Box 7, Canadian, TX 79014 (KFDA-TV Ch. 10 Amarillo)—100-w, lat. 35° 35' 52", long. 100° 29' 48".

Wheeler County—K41BW, Wheeler County Translator System Inc., Box 7, Canadian, TX 79014 (KAMR-TV Ch. 4 Amarillo)—100-w, lat. 35° 35' 52", long. 100° 29' 48".

Wichita Falls—K22FE, Locke Supply Co., Box 26128, 1300 S.E. 82nd St., Oklahoma City, OK 73126—1000-w, lat. 33° 53' 00", long. 98° 36' 10". Holds CP for change to 232-w, lat. 33° 53' 50", long. 98° 32' 33". BNPPTT-940414PR.

Wichita Falls—K24AD, North Texas Public Broadcasting Inc., 3000 Harry Hines, Dallas, TX 75201-1098 (KERA-TV Ch. 13

Dallas)—1000-w, lat. 33° 54' 05", long. 98° 32' 21".

Wichita Falls—K26DL, National Minority TV Inc., Box C-11949, Santa Ana, CA 92711 (KTBN-TV Ch. 40 Santa Ana-Los Angeles, CA)—1000-w, lat. 33° 53' 00", long. 98° 36' 10".

Utah

Adamsville—See K07GY, Beaver.

Adamsville—See K09CS, Beaver.

Adamsville—See K11CX, Beaver.

Adamsville—See K13CV, Beaver.

***Alton**—K60FM, Western Kane County Service District No. 1, Box 36, 28 N. Main, Kanab, UT 84741 (KJZZ-TV Ch. 14 Salt Lake City)—20-w, lat. 37° 22' 26", long. 112° 32' 07".

Alton & Kane County (rural)—K09NV, Long Valley TV, Orderville, UT (KTVX Ch. 4 Salt Lake City)—10-w, lat. 37° 22' 26", long. 112° 32' 07".

Alton & Kane County (rural)—K110C, Long Valley TV, Orderville, UT 84758 (KUTV Ch. 2 Salt Lake City)—10-w, lat. 37° 22' 26", long. 112° 32' 07".

Alton & Kane County (rural)—K13OR, Long Valley TV, Orderville, UT 84758 (KSL-TV Ch. 5 Salt Lake City)—10-w, lat. 37° 22' 26", long. 112° 32' 07".

Alton & Kane County (rural)—K57AQ, U. of Utah, 205 Talmage Bldg., Salt Lake City, UT 84112 (KUED Ch. 7 Salt Lake City)—20-w, lat. 37° 22' 26", long. 112° 32' 07".

Altona—See K31DB, Bluebell.

Aneth—See K02OI, Montezuma Creek.

Aneth—See K05JN, Montezuma Creek.

Antimony—K02FA, Antimony Town Inc., Antimony, UT 84712 (KTVX Ch. 4 Salt Lake City)—1-w, lat. 38° 10' 50", long. 112° 02' 30".

Antimony—K04FG, Antimony Town Inc., Antimony, UT 84712 (KUTV Ch. 2 Salt Lake City)—1-w, lat. 38° 10' 50", long. 112° 02' 30".

Antimony—K05DO, Antimony Town Inc., Antimony, UT 84712 (KSL-TV Ch. 5 Salt Lake City)—1-w, lat. 38° 10' 50", long. 112° 02' 30".

Antimony—K54CO, Piute County, Courthouse, 21 N. Main, Junction, UT 84740 (KSTU Ch. 13 Salt Lake City)—20-w, lat. 38° 10' 50", long. 112° 02' 30".

Antimony—K56AZ, U. of Utah, 205 Talmage Bldg., Salt Lake City, UT 84112

(KUED Ch. 7 Salt Lake City)—20-w, lat. 38° 10' 50", long. 112° 02' 30".

***Apple Valley**—K28DA, Washington County, 197 E. Tabernacle St., St. George, UT 84770 (KSL-TV Ch. 5 Salt Lake City)—1-w, lat. 37° 07' 00", long. 113° 07' 50".

Apple Valley—K30DE, U. of Utah, Media Services, 101 Wasatch Dr., Salt Lake City, UT 84112 (KUTV Ch. 2 Salt Lake City)—1-w, lat. 37° 07' 00", long. 113° 07' 50".

***Apple Valley**—K32CS, Washington County, 197 E. Tabernacle St., St. George, UT 84770 (KTVX Ch. 4 Salt Lake City)—lat. 37° 07' 00", long. 113° 07' 50".

Apple Valley—K34CX, Washington County, 197 E. Tabernacle St., St. George, UT 84770 (KUED Ch. 7 Salt Lake City)—lat. 37° 07' 00", long. 113° 07' 50".

Aurora & Juab County—K518K, Utah Television Inc., Suite 340, 8501 Wilshire Blvd., Beverly Hills, CA 90211 (KTVX 4 Salt Lake City)—100-w, lat. 39° 29' 24", long. 111° 49' 06".

Aurora & Juab County—K53CF, Station Partners, c/o CBS Inc., 51 W. 52nd New York, NY 10019 (KUTV Ch. 2 Salt Lake City)—100-w, lat. 39° 29' 24", long. 111° 49' 06".

Aurora & Juab County (rural)—K561 Fox TV Stations Inc., 5151 Wisconsin Ave. NW, Washington, DC 20016 (KSTU Ch. Salt Lake City)—100-w, lat. 39° 29' 24", long. 111° 49' 06".

Beaver—K21EQ, U. of Utah, Media Services, 101 Wasatch Dr., Salt Lake City, UT 84112 (KULC Ch. 9 Ogden)—20-w, lat. 38° 27' 04", long. 112° 39' 05".

Beaver—K30CQ, Beaver City, 60 W. Center, Beaver, UT 84713 (KBYU-TV Ch. 1 Provo)—10-w, lat. 38° 27' 04", long. 112° 39' 05".

Beaver—K32DV, Beaver City, 60 W. Center, Beaver, UT 84713 (KTVX Ch. 4 Salt Lake City; KJZZ-TV Ch. 14 Salt Lake City)—20-w, lat. 38° 27' 04", long. 112° 39' 05".

Beaver & Millard Counties rural—K18EB, Iron County, Box 429, 68 South 100 East, Parowan, UT 84761 (KJZZ-TV Ch. 14 Salt Lake City)—100-w, lat. 38° 31' 05", long. 113° 17' 03".

Beaver City—K28BX, Beaver City, 60 W. Center, Beaver, UT 84713 (KSTU Ch. 13 Salt Lake City)—10-w, lat. 38° 27' 04", long. 112° 39' 05".

Beaver County—See K168O, Milford.

Beaver County—See K26EA, Milford.

Beaver County—See K63BY, Milford.

Beaver County (rural), Hamilton Fork & Newcastle—K67AA, Station Partners, c/o CBS Inc., 51 W. 52nd St., New York,

- 10019 (KUTV Ch. 2 Salt Lake City)—1-w, lat. 38° 31' 12", long. 113° 17' 06".
- Beaver County (rural), Hamilton Fort Newcastle**—K69EW, Bonneville Hold-
Co., Broadcast House, 5 Triad Center,
Salt Lake City, UT 84180-1160 (KSL-TV
Ch. 5 Salt Lake City)—50-w, lat. 38° 31'
06", long. 113° 17' 06".
- Beaver County (rural), Hamilton Fort,
Newcastle & New Castle**—K65EP, United
Television Inc., Suite 340, 8501 Wilshire
Blvd., Beverly Hills, CA 90211 (KTVX Ch.
4 Salt Lake City)—lat. 38° 31' 12", long.
113° 17' 06".
- Beaver, Adamsville & North Creek**
—K07GY, Beaver Lions Club TV Com-
mittee, Beaver City, UT 84713 (KUED Ch.
2 Salt Lake City)—1-w, lat. 38° 27' 04",
long. 112° 39' 05".
- Beaver, Adamsville & North Creek**
—K09CS, Beaver Lions Club TV Com-
mittee, Beaver City, UT 84713 (KUTV Ch.
2 Salt Lake City)—1-w, lat. 38° 27' 04",
long. 112° 39' 05".
- Beaver, Adamsville & North Creek**
—K11CX, Beaver Lions Club TV Com-
mittee, Beaver City, UT 84713 (KTVX Ch.
4 Salt Lake City)—1-w, lat. 38° 27' 04",
long. 112° 39' 05".
- Beaver, Adamsville & North Creek**
—K13CV, Beaver Lions Club TV Com-
mittee, Beaver City, UT 84713 (KSL-TV
Ch. 5 Salt Lake City)—1-w, lat. 38° 27'
04", long. 112° 39' 05".
- Beaver**—See K19DO, Modena.
- Beaver**—See K23DV, Modena.
- Beaver Junction**—See K09PY, Modena.
- Beaver Junction & Modena**—K02CL, Iron
County, Box 429, Parowan, UT 84761
(KUTV Ch. 2 Salt Lake City)—10-w, lat.
38° 43' 14", long. 113° 45' 29".
- Beaver Junction & Modena**—K04CH, Iron
County, Box 429, Parowan, UT 84761
(KTVX Ch. 4 Salt Lake City)—10-w, lat.
38° 43' 14", long. 113° 45' 29".
- Beaver Junction & Modena**—K06CQ, Iron
County, Box 429, Parowan, UT 84761
(KSL-TV Ch. 5 Salt Lake City)—10-w, lat.
38° 43' 14", long. 113° 45' 29".
- Beaver, Modena & Newcastle**—K25EF,
County of Utah, 101 Gardner Hall, Salt Lake City,
UT 84112-1107 (KSGI-TV Ch. 4 Cedar
City)—20-w, lat. 37° 42' 14", long. 113°
45' 29".
- Bicknell**—See K03AU, Loa.
- Bicknell**—See K06BS, Loa.
- Bicknell**—See K07CT, Loa.
- Bicknell**—K38CJ, U. of Utah, Media Ser-
vices Bldg. No. 2, Salt Lake City, UT 84112
(KULC Ch. 9 Ogden)—100-w, lat. 38° 43'
16", long. 111° 35' 00". Note: Licensed as
LPTV.
- *Bicknell, Teasdale & Torrey**—K36DL,
County of Wayne, Box 187, 18 S. Maine,
Loa, UT 84747 (KBYU-TV Ch. 11 Provo)—
100-w, lat. 38° 17' 00", long. 111° 30'
37".
- Bicknell, Teasdale & Torrey**—K42AE,
County of Wayne, Box 187, 18 S. Maine,
Loa, UT 84747 (KSTU Ch. 13 Salt Lake
City)—100-w, lat. 38° 17' 00", long. 111°
30' 37".
- Blanding**—See K08DA, Monticello.
- Blanding**—See K10DQ, Monticello.
- Blanding**—See K13KC, Monticello.
- Blanding**—See K40AF, Monticello.
- Blanding & Monticello**—K25FC, San
Juan County, 117 S. Main St., Monticello,
UT 84535 (KJZZ-TV Ch. 14 Salt Lake
City)—100-w, lat. 37° 50' 15", long. 109°
27' 55".
- Blanding & Monticello**—K36AK, San
Juan County, 117 S. Main St., Monticello,
UT 84535 (KSTU Ch. 13 Salt Lake City)—
100-w, lat. 37° 50' 15", long. 109° 27'
55".
- Blanding & Monticello**—K38AJ, San
Juan County, 117 S. Main St., Monticello,
UT 84535 (KBYU-TV Ch. 11 Provo)—100-
w, lat. 37° 50' 15", long. 109° 27' 55".
- Blanding & Monticello**—K42AD, San
Juan County, 117 S. Main St., Monticello,
UT 84535 (KSL-TV Ch. 5 Salt Lake City)—
100-w, lat. 37° 50' 15", long. 109° 27'
55".
- Blanding & Monticello**—K44AG, San
Juan County, 117 S. Main St., Monticello,
UT 84535 (KTVX Ch. 4 Salt Lake City)—
100-w, lat. 37° 50' 15", long. 109° 27'
55".
- Blanding & Monticello**—K46AF, San
Juan County, 117 S. Main St., Monticello,
UT 84535 (KUTV Ch. 2 Salt Lake City)—
100-w, lat. 37° 50' 15", long. 109° 27'
55".
- Bloomington**—K59AG, Washington Coun-
ty Television Dept., 197 E. Tabernacle, St.
George, UT 84770 (KTVX Ch. 4 Salt Lake
City)—20-w, lat. 37° 03' 49", long. 113°
34' 20".
- Bloomington**—K63AD, Washington Coun-
ty Television Dept., 197 E. Tabernacle, St.
George, UT 84770 (KVBC Ch. 3 Las Ve-
gas, NV)—20-w, lat. 37° 03' 49", long.
113° 34' 20".
- Bloomington**—K65AF, Washington Coun-
ty Television Dept., 197 E. Tabernacle, St.
George, UT 84770 (KUTV Ch. 2 Salt Lake
City)—20-w, lat. 37° 03' 49", long. 113°
34' 20".
- Bluebell & Altona**—K31DB, Duchesne
County, Courthouse Bldg., Duchesne, UT
84021 (KUED Ch. 7 Salt Lake City)—20-
w, lat. 40° 19' 27", long. 110° 09' 19".
- Bluff & area**—K06MM, San Juan County,
117 S. Main St., Monticello, UT 84535
(KSTU Ch. 13 Salt Lake City)—1-w, lat.
37° 16' 12", long. 109° 33' 32".
- Bonanza**—See K07CY, Vernal.
- Bonanza**—See K09CY, Vernal.
- Bonanza**—See K11DF, Vernal.
- Bonanza**—See K13HF, Vernal.
- Bonanza**—See K49AT, Vernal.
- Bonanza**—See K51AO, Vernal.
- Boulder**—K08II, Garfield County, Monroe,
UT (KUTV Ch. 2 Salt Lake City)—1-w, lat.
37° 53' 53", long. 111° 25' 08".
- Boulder**—K10JG, Garfield County, Mon-
roe, UT (KTVX Ch. 4 Salt Lake City; KTVN
Ch. 2 Reno, NV)—1-w, lat. 37° 53' 53",
long. 111° 25' 08".
- Boulder**—K12JR, Garfield County, Mon-
roe, UT (KSL-TV Ch. 5 Salt Lake City)—1-
w, lat. 37° 53' 53", long. 111° 25' 08".
- Boulder**—K18CG, U. of Utah, 205 Talmage
Bldg., Salt Lake City, UT 84112 (KUED Ch.
7 Salt Lake City)—20-w, lat. 37° 54' 37",
long. 111° 23' 58".
- Bryce Canyon Airport area**—K09MW,
Bryce Lions Club, Tropic, UT 84776 (KTVX
Ch. 4 Salt Lake City)—1-w, lat. 37° 41'
19", long. 112° 18' 05".
- Bryce Canyon Airport area**—K11NK,
Bryce Lions Club, Tropic, UT 84776 (KUTV
Ch. 2 Salt Lake City)—1-w, lat. 37° 41'
19", long. 112° 18' 05".
- Bryce Canyon Airport area**—K130G,
Bryce Lions Club, Tropic, UT 84776 (KSL-
TV Ch. 5 Salt Lake City)—1-w, lat. 37° 41'
19", long. 112° 18' 05".
- Caineville**—K09LV, County of Wayne, Box
187, 18 S. Maine, Loa, UT 84747 (KUTV
Ch. 2 Salt Lake City)—1-w, lat. 38° 21'
40", long. 110° 53' 34".
- Caineville**—K11LZ, County of Wayne, Box
187, 18 S. Maine, Loa, UT 84747 (KTVX
Ch. 4 Salt Lake City)—1-w, lat. 38° 21'
40", long. 110° 53' 34".
- Caineville**—K13MQ, County of Wayne,
Box 187, 18 S. Maine, Loa, UT 84747
(KSL-TV Ch. 5 Salt Lake City)—1-w, lat.
38° 21' 40", long. 110° 53' 34".
- Cannonville**—See K02IF, Tropic.
- Cannonville**—See K04IN, Tropic.
- Cannonville**—See K05FY, Tropic.
- Cannonville**—K070B, Bryce Lions Club,
Tropic, UT 84776 (KUED Ch. 7 Salt Lake
City)—10-w, lat. 37° 42' 46", long. 112°
04' 37".
- Capital Reef National Park (Fruita)**—
K08HZ, County of Wayne, Box 187, 18 S.
Maine, Loa, UT 84747 (KUTV Ch. 2 Salt
Lake City)—1-w, lat. 38° 17' 47", long.
111° 17' 30".
- Capital Reef National Park (Fruita)**—
K10IV, County of Wayne, Box 187, 18 S.
Maine, Loa, UT 84747 (KTVX Ch. 4 Salt
Lake City)—1-w, lat. 38° 17' 47", long.
111° 17' 30".
- Capital Reef National Park (Fruita)**—
K12JH, County of Wayne, Box 187, 18 S.
Maine, Loa, UT 84747 (KSL-TV Ch. 5 Salt
Lake City)—1-w, lat. 38° 17' 47", long.
111° 17' 30".
- Carbon County**—See K68AX, Price.
- Carbon County rural**—K29CM, U. of
Utah, 101 Gardner Hall, Salt Lake City, UT
84112-1107 (KULC Ch. 9 Ogden)—100-
w, lat. 39° 45' 26", long. 110° 55' 22".
- Castle Dale**—See K52DS, Huntington.
- Castle Dale**—See K54DP, Orangeville.
- Castle Dale**—See K56EV, Orangeville.
- Castle Gate**—K02FS, Carbon County,
Carbon County Courthouse, Price, UT
84501 (KUTV Ch. 2 Salt Lake City)—1-w,
lat. 39° 43' 15", long. 110° 51' 36".
- Castle Gate**—K05DX, Carbon County,
Carbon County Courthouse, Price, UT
84501 (KSL-TV Ch. 5 Salt Lake City)—1-
w, lat. 39° 43' 15", long. 110° 51' 36".
- Cedar Canyon**—K06JA, Cedar Canyon
TV, 68 South 100 East, Parowan, UT
84761 (KTVX Ch. 4 Salt Lake City)—1-w,
lat. 37° 36' 02", long. 112° 51' 17".
- Cedar Canyon**—K070R, Cedar Canyon
TV, 68 South 100 East, Parowan, UT
84761 (KOAT-TV Ch. 7 Albuquerque,
NM)—1-w, lat. 37° 36' 02", long. 112° 51'
17".
- Cedar Canyon**—K10MF, Cedar Canyon
TV, 68 South 100 East, Parowan, UT
84761 (KSL-TV Ch. 5 Salt Lake City)—1-
w, lat. 37° 35' 39", long. 112° 50' 52".
- Cedar City**—K02NU, Iron County, Box
429, Parowan, UT 84761—lat. 37° 41'
59", long. 113° 03' 34".
- Cedar City**—K05HB, Iron County, Box
429, Parowan, UT 84761 (KBYU-TV Ch.
11 Provo)—10-w, lat. 37° 41' 59", long.
113° 03' 34".

Translators—Utah

- Cedar City**—K07GQ, U. of Utah, Media Services, 101 Wasatch Dr., Salt Lake City, UT 84112 (KUED Ch. 7 Salt Lake City)—10-w, lat. 37° 41' 59", long. 113° 03' 34".
- Cedar City**—K09CJ, Iron County, Box 429, Parowan, UT 84761 (KUTV Ch. 2 Salt Lake City)—10-w, lat. 37° 41' 59", long. 113° 03' 34".
- Cedar City**—K11CQ, Iron County, Box 429, Parowan, UT 84761 (KTVX Ch. 4 Salt Lake City)—10-w, lat. 37° 41' 59", long. 113° 03' 34".
- Cedar City**—K13CP, Iron County, Box 429, Parowan, UT 84761 (KSL-TV Ch. 5 Salt Lake City)—10-w, lat. 37° 41' 59", long. 113° 03' 34".
- Cedar City**—K22EK, Iron County, Box 429, Parowan, UT 84761 (KJZZ-TV Ch. 14 Salt Lake City)—20-w, lat. 37° 41' 59", long. 113° 03' 34".
- Cedar City**—K24DC, U. of Utah, 205 Talmage Bldg., Salt Lake City, UT 84112 (KULC Ch. 9 Ogden)—20-w, lat. 37° 41' 59", long. 113° 03' 34".
- Cedar City**—K31EI, Iron County, 68 South 100 East, Parowan, UT 84761 (KSTU Ch. 13 Salt Lake City; KJZZ-TV Ch. 14 Salt Lake City)—1-w, lat. 37° 36' 02", long. 112° 51' 17".
- Cedar City Canyon**—K33EB, Iron County, Box 429, Parowan, UT 84761 (KBYU-TV Ch. 11 Provo)—1-w, lat. 37° 36' 02", long. 112° 51' 17".
- Central**—See K08EN, Pine Valley.
- Circleville**—K09FX, Piute County, Courthouse, 21 N. Main, Junction, UT 84740 (KTVX Ch. 4 Salt Lake City)—10-w, lat. 38° 12' 49", long. 112° 14' 23".
- Circleville**—K11FZ, Piute County, Courthouse, 21 N. Main, Junction, UT 84740 (KUTV Ch. 2 Salt Lake City)—10-w, lat. 38° 12' 49", long. 112° 14' 23".
- Circleville**—K13EK, Piute County, Courthouse, 21 N. Main, Junction, UT 84740 (KSL-TV Ch. 5 Salt Lake City)—1-w, lat. 38° 12' 49", long. 112° 14' 23".
- *Circleville**—K18BK, Piute County, Courthouse, 21 N. Main, Junction, UT 84740 (KSTU Ch. 13 Salt Lake City)—20-w, lat. 38° 12' 49", long. 112° 14' 23".
- Circleville, Junction & Kingston**—K07JV, U. of Utah, 205 Talmage Bldg., Salt Lake City, UT 84112 (KUED Ch. 7 Salt Lake City)—1-w, lat. 38° 12' 49", long. 112° 14' 23".
- Coalville**—See K47AJ, Park City.
- Coalville**—See K49AR, Park City.
- Coalville & adjacent area**—K07LT, Summit County, Courthouse, Coalville, UT (KUED Ch. 7 Salt Lake City)—10-w, lat. 40° 55' 26", long. 111° 23' 51".
- Coalville & adjacent area**—K09DP, Summit County, Courthouse, Coalville, UT (KUTV Ch. 2 Salt Lake City)—10-w, lat. 40° 55' 26", long. 111° 23' 51".
- Coalville & adjacent area**—K11DW, Summit County, Courthouse, Coalville, UT (KTVX Ch. 4 Salt Lake City)—10-w, lat. 40° 55' 26", long. 111° 23' 51".
- Coalville & adjacent area**—K13DP, Summit County, Courthouse, Coalville, UT (KSL-TV Ch. 5 Salt Lake City)—10-w, lat. 40° 55' 26", long. 111° 23' 51".
- *Coalville & adjacent area**—K26DS, Summit County, Courthouse, Coalville, UT 84017 (KSTU Ch. 13 Salt Lake City)—20-w, lat. 40° 55' 26", long. 111° 23' 51".
- Columbia**—K49BO, U. of Utah, 205 Talmage Bldg., Salt Lake City, UT 84112 (KUED Ch. 7 Salt Lake City)—lat. 39° 45' 26", long. 110° 55' 22".
- Currant**—See K41DM, Fruitland.
- Delta & Millard County**—K64BO, Station Partners, c/o CBS Inc., 51 W. 52nd St., New York, NY 10019 (KUTV Ch. 2 Salt Lake City)—1-w, lat. 39° 19' 39", long. 112° 19' 36". Note: Licensed as LPTV.
- Delta & Oak City**—K40DR, U. of Utah, 205 Talmage Bldg., Salt Lake City, UT 84112 (KULC Ch. 9 Ogden)—100-w, lat. 39° 21' 15", long. 112° 20' 30".
- Delta & Oak City**—K66EH, Millard County School District, 60 S. Main, Fillmore, UT 84631 (KSTU Ch. 13 Salt Lake City)—100-w, lat. 39° 21' 15", long. 112° 20' 30".
- Delta & West Millard County**—K60EK, Millard County School District, 60 S. Main, Fillmore, UT 84631 (KSL-TV Ch. 5 Salt Lake City)—100-w, lat. 39° 21' 15", long. 112° 20' 50".
- Delta & West Millard County**—K72AQ, Millard County School District, 60 S. Main, Fillmore, UT 84631 (KUTV Ch. 2 Salt Lake City)—100-w, lat. 39° 19' 39", long. 112° 19' 36".
- Delta, Lyndyl & Oak City**—K62ED, Millard County School District, 60 S. Main, Fillmore, UT 84631 (KTVX Ch. 4 Salt Lake City)—100-w, lat. 39° 21' 15", long. 112° 20' 30".
- Delta, Lyndyl & Oak City**—K68BQ, Millard County School District, 60 S. Main, Fillmore, UT 84631 (KBYU-TV Ch. 11 Provo)—100-w, lat. 39° 21' 15", long. 112° 20' 30".
- Delta, Lyndyl & Oak City**—K79AU, Millard County School District, 60 S. Main, Fillmore, UT 84631 (KUED Ch. 7 Salt Lake City)—100-w, lat. 39° 21' 15", long. 112° 20' 30".
- Delta, Oak City, Hinkley & Lyndyl**—K54DW, Millard County School District, Box 666, 160 W. Main St., Delta, UT 84624 (KJZZ-TV Ch. 14 Salt Lake City)—100-w, lat. 39° 21' 15", long. 112° 20' 30".
- 100-w, lat. 39° 21' 15", long. 112° 20' 30".**
- Duchesne**—K03CN, Duchesne County, Box 270, Duchesne, UT 84021 (KUED Ch. 7 Salt Lake City)—1-w, lat. 40° 09' 12", long. 110° 23' 40".
- Duchesne**—K06MT, Duchesne County, Box 270, County Bldg., Duchesne, UT 84021 (KJZZ-TV Ch. 14 Salt Lake City)—1-w, lat. 40° 09' 12", long. 110° 23' 40".
- Duchesne**—K26DO, U. of Utah, 205 Talmage Bldg., Salt Lake City, UT 84112 (KULC Ch. 9 Ogden)—100-w, lat. 40° 21' 45", long. 110° 47' 31".
- Duchesne**—K45AG, Duchesne County, Box 270, Duchesne, UT 84021 (KBYU-TV Ch. 11 Provo)—20-w, lat. 40° 09' 12", long. 110° 23' 40".
- Duchesne**—K47AN, Duchesne County, Box 270, Duchesne, UT 84021 (KAMR-TV Ch. 4 Amarillo, TX)—lat. 40° 09' 12", long. 110° 23' 40".
- Duchesne City & Strawberry River area**—K08CT, Duchesne County, Box 270, Duchesne, UT 84021 (KUTV Ch. 2 Salt Lake City)—1-w, lat. 40° 09' 12", long. 110° 23' 40".
- Duchesne City & Strawberry River area**—K10DE, Duchesne County, Box 270, Duchesne, UT 84021 (KTVX Ch. 4 Salt Lake City)—1-w, lat. 40° 09' 12", long. 110° 23' 40".
- Duchesne City & Strawberry River area**—K12DL, Duchesne County, Box 270, Duchesne, UT 84021 (KSL-TV Ch. 5 Salt Lake City)—1-w, lat. 40° 09' 12", long. 110° 23' 40".
- *Duchesne County (rural)**—K17DM, Duchesne County, Drawer 270, Courthouse Bldg., Duchesne, UT 84021 (KJZZ-TV Ch. 14 Salt Lake City)—100-w, lat. 40° 21' 45", long. 110° 47' 31".
- Duchesne County (rural) & Spring Glen**—K66AA, United Television Inc., Suite 340, 8501 Wilshire Blvd., Beverly Hills, CA 90211 (KTVX Ch. 4 Salt Lake City)—100-w, lat. 39° 45' 22", long. 110° 59' 26".
- Dutch John**—See K02HP, Manila.
- Dutch John**—See K04HN, Manila.
- Dutch John**—See K05FJ, Manila.
- Dutch John**—See K09LZ, Manila.
- East Carbon County**—K39CO, Carbon County, Carbon County Courthouse, Price, UT 84501 (KBYU-TV Ch. 11 Provo)—lat. 39° 45' 22", long. 110° 59' 26".
- East Price**—K04IW, Carbon County, Carbon County Courthouse, Price, UT 84501 (KTVX Ch. 4 Salt Lake City)—10-w, lat. 39° 36' 38", long. 110° 48' 47".
- East Price**—K05GX, Carbon County, Carbon County Courthouse, Price, UT 84501 (KSL-TV Ch. 5 Salt Lake City)—1-w, lat. 39° 36' 38", long. 110° 48' 47".
- East Price**—K07OQ, Carbon County, Carbon County Courthouse, Price, UT 84501 (KUED Ch. 7 Salt Lake City)—1-w, lat. 39° 36' 38", long. 110° 48' 47".
- Echo**—K55EA, Summit County, Box 270, Courthouse, Coalville, UT 84017—lat. 111° 26' 08".
- Echo & Henefer**—K08AS, Summit County, Courthouse, Coalville, UT 84017 (KTVX Ch. 4 Salt Lake City)—1-w, lat. 40° 09' 12", long. 111° 26' 08".
- Echo & Henefer**—K10AY, Summit County, Courthouse, Coalville, UT 84017 (KTVX Ch. 4 Salt Lake City)—1-w, lat. 40° 09' 12", long. 111° 26' 08".
- Echo & Henefer**—K12AY, Summit County, Courthouse, Coalville, UT 84017 (KTVX Ch. 4 Salt Lake City)—1-w, lat. 40° 09' 12", long. 111° 26' 08".
- Eden**—See K08DI, Huntsville.
- Eden**—See K10DT, Huntsville.
- Eden**—See K46EB, Huntsville.
- Eden**—See K50EB, Huntsville.
- Eden**—See K52CS, Huntsville.
- Elsinore**—See K03AS, Richfield.
- Elsinore**—See K06BQ, Richfield.
- Elsinore**—See K07CQ, Richfield.
- Elsinore**—See K36CB, Richfield.
- Elsinore**—See K38AQ, Richfield.
- Elsinore**—See K40AB, Richfield.
- Emery**—K11DO, Town of Emery, Box B, Emery, UT 84522 (KTVX Ch. 4 Salt Lake City)—1-w, lat. 38° 56' 18", long. 111° 11' 15".
- Emery**—K13DI, Town of Emery, Box B, Emery, UT 84522 (KSL-TV Ch. 5 Salt Lake City)—1-w, lat. 38° 56' 18", long. 111° 11' 15".
- *Emery**—K27EL, Emery County, Box 817, Castle Dale, UT 84513 (KULC Ch. 9 Ogden; KJZZ-TV Ch. 14 Salt Lake City)—20-w, lat. 38° 55' 52", long. 111° 11' 25".
- *Emery**—K29CY, Emery County, Box 817, Castle Dale, UT 84513 (KUTV Ch. 2 Salt Lake City)—20-w, lat. 38° 55' 52", long. 111° 11' 25".
- *Emery**—K31DX, Emery County, Box 817, Castle Dale, UT 84513 (KTVX Ch. 4 Salt Lake City)—20-w, lat. 38° 55' 52", long. 111° 11' 25".

- City)—20-w, lat. 38° 55' 52", long. 111° 11' 25".
- K33DY, Emery County, Box 817, Dale, UT 84513 (KSL-TV Ch. 5 Salt Lake City)—20-w, lat. 38° 55' 52", long. 111° 11' 25".
- K35DW, Emery County, Box 817, Dale, UT 84513 (KSTU Ch. 13 Salt Lake City)—20-w, lat. 38° 55' 52", long. 111° 11' 25".
- K39DV, Emery County, Box 817, Dale, UT 84513 (KUED Ch. 7 Salt Lake City)—20-w, lat. 38° 55' 52", long. 111° 11' 25".
- K43EV, Emery County, Box 817, Dale, UT 84513—20-w, lat. 38° 55' 52", long. 111° 11' 25".
- County (rural)**—See K60BU, Ormaville.
- County (rural), Price & Spring**
- K06DR, Carbon County, Carbon City Courthouse, Price, UT 84501 (KTVX Ch. 7 Salt Lake City)—10-w, lat. 38° 31' 49", long. 111° 03' 03".
- County (rural), Price & Spring**
- K08AU, Carbon County, Carbon City Courthouse, Price, UT 84501 (KTVX Ch. 2 Salt Lake City)—10-w, lat. 38° 31' 49", long. 111° 03' 03".
- County (rural), Price & Spring**
- K10AZ, Carbon County, Carbon City Courthouse, Price, UT 84501 (KTVX Ch. 4 Salt Lake City)—10-w, lat. 38° 31' 49", long. 111° 03' 03".
- County (rural), Price & Spring**
- K12AZ, Carbon County, Carbon City Courthouse, Price, UT 84501 (KTVX Ch. 5 Salt Lake City)—10-w, lat. 38° 31' 49", long. 111° 03' 03".
- See K42AF, Parowan.
- See K44DR, Parowan.
- See K46DF, Parowan.
- See K48FJ, Parowan.
- Enterprise**—K03BF, Washington County Television Dept., 197 E. Tabernacle, St. George, UT 84770 (KUTV Ch. 2 Salt Lake City)—1-w, lat. 37° 36' 00", long. 113° 44' 00".
- Enterprise**—K05BU, Washington County Television Dept., 197 E. Tabernacle, St. George, UT 84770 (KTVX Ch. 4 Salt Lake City)—1-w, lat. 37° 36' 00", long. 113° 44' 00".
- Enterprise**—K07ED, Washington County Television Dept., 197 E. Tabernacle, St. George, UT 84770 (KSL-TV Ch. 5 Salt Lake City)—1-w, lat. 37° 36' 00", long. 113° 44' 00".
- Enterprise**—K13HH, U. of Utah, Media Services, 101 Wasatch Dr., Salt Lake City, UT 84112 (KUED Ch. 7 Salt Lake City)—1-w, lat. 37° 36' 00", long. 113° 44' 00".
- Enterprise**—K32DJ, M. B. Bcstg., No. 201, 95 E. Tabernacle, St. George, UT 84770 (K55DL Ch. 55 St. George/Washington/Santa Clara)—10-w, lat. 37° 30' 46", long. 113° 39' 14".
- Enterprise & Pine Valley**—K55CH, Washington County Television Dept., 197 E. Tabernacle, St. George, UT 84770 (KBYU-TV Ch. 11 Provo)—100-w, lat. 37° 30' 46", long. 113° 39' 14".
- Ephraim**—See K09FM, Manti.
- Ephraim**—See K11FP, Manñi.
- Ephraim**—See K13FF, Manti.
- Ephraim**—See K24EM, Manti.
- Ephraim**—See K30AH, Manti.
- Ephraim**—See K32AJ, Manti.
- Ephraim**—See K34AN, Manti.
- Escalante**—K02FQ, Escalante City, 65 N. Main, Escalante, UT 84726 (KUTV Ch. 2 Salt Lake City)—1-w, lat. 37° 56' 25", long. 111° 43' 40".
- Escalante**—K04FR, Escalante City, 65 N. Main, Escalante, UT 84726 (KTVX Ch. 4 Salt Lake City)—1-w, lat. 37° 56' 25", long. 111° 43' 40".
- Escalante**—K05DV, Escalante City, 65 N. Main, Escalante, UT 84726 (KSL-TV Ch. 5 Salt Lake City)—1-w, lat. 37° 56' 25", long. 111° 43' 40".
- Escalante**—K07JZ, Escalante City, 65 N. Main, Escalante, UT 84726 (KUED Ch. 7 Salt Lake City)—1-w, lat. 37° 56' 25", long. 111° 43' 40".
- Escalante**—K09WJ, Escalante City, 65 N. Main, Escalante, UT 84726 (KJZZ-TV Ch. 14 Salt Lake City)—10-w, lat. 37° 47' 15", long. 111° 35' 45".
- Escalante**—K11SJ, Escalante City, 65 N. Main, Escalante, UT 84726—lat. 37° 47' 15", long. 111° 35' 45".
- Escalante**—K13VH, Escalante City, 65 N. Main, Escalante, UT 84726—lat. 37° 47' 15", long. 111° 35' 45".
- Escalante**—K15EM, U. of Utah, 101 Wasatch Dr., Salt Lake City, UT 84112—20-w, lat. 37° 47' 15", long. 111° 35' 45".
- Eureka**—K29CJ, Juab County, 160 N. Main St., Nephi, UT 84648 (KSTU Ch. 13 Salt Lake City)—1-w, lat. 39° 56' 27", long. 112° 07' 11".
- Eureka**—K35CZ, Juab County, 160 N. Main St., Nephi, UT 84648 (KULC Ch. 9 Ogden)—lat. 39° 56' 27", long. 112° 07' 11".
- Eureka**—K41DC, Juab County, 160 N. Main St., Nephi, UT 84648—lat. 39° 56' 27", long. 112° 07' 11".
- Eureka & Mammoth**—K33DL, Juab County, 160 N. Main St., Nephi, UT 84648 (KBYU-TV Ch. 11 Provo)—20-w, lat. 39° 56' 27", long. 112° 07' 11".
- Eureka & Mammoth**—K39CR, Juab County, 160 N. Main St., Nephi, UT 84648 (KSL-TV Ch. 5 Salt Lake City)—1-w, lat. 39° 56' 27", long. 112° 07' 11".
- *Eureka & Mammoth**—K43DA, Juab County, 160 N. Main St., Nephi, UT 84648 (KTVX Ch. 4 Salt Lake City)—1-w, lat. 39° 56' 27", long. 112° 07' 11".
- *Eureka & Mammoth**—K45DD, Juab County, 160 N. Main St., Nephi, UT 84648 (KUED Ch. 7 Salt Lake City)—1-w, lat. 39° 56' 27", long. 112° 07' 11".
- Ferron**—See K52DS, Huntington.
- Ferron**—See K54DP, Orangeville.
- Ferron**—See K56EV, Orangeville.
- Fillmore**—K44EA, U. of Utah, Bldg. 002, Salt Lake City, UT 84112 (KULC Ch. 9 Ogden)—100-w, lat. 32° 21' 15", long. 112° 20' 30".
- Fillmore**—K48ED, Millard County School District, Box 666, 160 W. Main St., Delta, UT 84624 (KUED Ch. 7 Salt Lake City)—100-w, lat. 39° 02' 10", long. 112° 19' 31".
- Fillmore & Meadow**—K50DE, Millard County School District, Box 666, 160 W. Main St., Delta, UT 84624—100-w, lat. 39° 02' 10", long. 112° 19' 31".
- Fillmore, Kanosh & Meadow**—K52ED, Millard County School District, 60 S. Main, Fillmore, UT 84631 (KUTV Ch. 2 Salt Lake City)—100-w, lat. 32° 21' 15", long. 112° 20' 30".
- Fillmore, Kanosh & Meadow**—K55BA, Millard County School District, 60 S. Main, Fillmore, UT 84631 (KSL-TV Ch. 5 Salt Lake City)—100-w, lat. 39° 02' 10", long. 112° 19' 31".
- Fillmore, Kanosh & Meadow**—K58AJ, Millard County School District, 60 S. Main, Fillmore, UT 84631 (KTVX Ch. 4 Salt Lake City)—100-w, lat. 39° 02' 10", long. 112° 19' 31".
- Fillmore, Kanosh, McCornick & Meadow**—K46EI, Millard County School District, 60 S. Main, Fillmore, UT 84631 (KSTU Ch. 13 Salt Lake City)—100-w, lat. 39° 02' 10", long. 112° 19' 32".
- Fillmore, Meadow, Kanosh & McCornick**—K42DR, Millard County, Box 226, 60 S. Main, Fillmore, UT 84631 (KJZZ-TV Ch. 14 Salt Lake City)—100-w, lat. 39° 02' 10", long. 112° 19' 31".
- Fish Lake Resort**—K03DE, Sevier County, Sevier County Clerk, Richfield, UT 84701 (KSL-TV Ch. 5 Salt Lake City)—1-w, lat. 38° 31' 40", long. 111° 43' 02".
- Fish Lake Resort**—K06FL, Sevier County, Sevier County Clerk, Richfield, UT 84701 (KUTV Ch. 2 Salt Lake City)—1-w, lat. 38° 31' 40", long. 111° 43' 02".
- Fish Lake Resort**—K07IZ, Sevier County, Sevier County Clerk, Richfield, UT 84701 (KTVX Ch. 4 Salt Lake City)—1-w, lat. 38° 31' 40", long. 111° 43' 02".
- Fish Lake Resort**—K09VW, Sevier County, Sevier County Clerk, Richfield, UT 84701 (KUED Ch. 7 Salt Lake City)—1-w, lat. 38° 31' 40", long. 111° 43' 02".
- Fish Lake Resort**—K11TG, Sevier County, Sevier County Clerk, Richfield, UT 84701 (KSTU Ch. 13 Salt Lake City)—1-w, lat. 38° 31' 40", long. 111° 43' 02".
- Fountain Green**—See K34AN, Manti.
- Fruita**—See K08HZ, Capital Reef National Park.
- Fruita**—See K10IV, Capital Reef National Park.
- Fruita**—See K12JH, Capital Reef National Park.
- Fruitland**—K08JD, Duchesne County, Box 270, Duchesne, UT 84021 (KSL-TV Ch. 5 Salt Lake City)—1-w, lat. 40° 12' 14", long. 110° 53' 29".
- Fruitland**—K10KN, Duchesne County, Box 270, Duchesne, UT 84021 (KTVX Ch. 4 Salt Lake City)—1-w, lat. 40° 12' 14", long. 110° 53' 29".
- Fruitland**—K12KZ, Duchesne County, Box 270, Duchesne, UT 84021 (KUTV Ch. 2 Salt Lake City)—1-w, lat. 40° 12' 14", long. 110° 53' 29".
- Fruitland**—K59EL, Duchesne County, Courthouse Bldg., Duchesne, UT 84021 (KUED Ch. 7 Salt Lake City)—20-w, lat. 40° 12' 14", long. 110° 53' 29".
- Fruitland & Curren**—K41DM, Duchesne County, Box 270, Duchesne, UT 84021 (KUED Ch. 7 Salt Lake City)—1-w, lat. 40° 20' 56", long. 110° 47' 55".
- Fruitland & surrounding area**—K50EC, Duchesne County, Drawer 270, County Bldg., Duchesne, UT 84021 (KJZZ-TV Ch. 14 Salt Lake City)—10-w, lat. 40° 12' 14", long. 110° 53' 29".
- Garden City**—See K08JR, Laketown.
- Garden City**—See K10LM, Laketown.
- Garden City**—See K12MI, Laketown.

Translators—Utah

- Garden City**—See K36DZ, Laketown.
- Garden City**—See K38AL, Laketown.
- Garden City**—See K63BF, Laketown.
- Garfield County**—K23EJ, Garfield County, Courthouse Bldg., Panguitch, UT 84759 (KJZZ-TV Ch. 14 Salt Lake City)—100-w, lat. 38° 32' 10", long. 112° 04' 19".
- Garfield County**—K27CE, Garfield County, Box 77, Courthouse Bldg., Panguitch, UT 84759 (KBYU-TV Ch. 11 Provo)—lat. 38° 32' 10", long. 112° 14' 19". Note: Licensed as LPTV.
- Garfield County (rural)**—K41EB, Garfield County, Courthouse Bldg., Panguitch, UT 84759 (KJZZ-TV Ch. 14 Salt Lake City)—100-w, lat. 37° 45' 21", long. 111° 52' 27".
- Garfield County (rural)**—K43DY, U. of Utah, Media Services Bldg. No. 2, Salt Lake City, UT 84112 (KULC Ch. 9 Ogden)—100-w, lat. 37° 45' 21", long. 111° 52' 27".
- Garfield County (rural)**—K45BY, Garfield County, Courthouse Bldg., Panguitch, UT 84759 (KBYU-TV Ch. 11 Provo)—100-w, lat. 37° 45' 21", long. 111° 52' 27".
- Garfield County (rural)**—K59AK, Garfield County, Courthouse Bldg., Panguitch, UT 84759 (KUTV Ch. 2 Salt Lake City)—100-w, lat. 38° 32' 10", long. 112° 04' 19".
- Garfield County (rural)**—K61AH, Garfield County, Courthouse Bldg., Panguitch, UT 84759 (KTVX Ch. 4 Salt Lake City)—1000-w, lat. 38° 32' 10", long. 112° 04' 19".
- Garfield County (rural)**—K63AG, Garfield County, Courthouse Bldg., Panguitch, UT 84759 (KSL-TV Ch. 5 Salt Lake City)—100-w, lat. 38° 32' 10", long. 112° 04' 19".
- Garfield County (rural)**—K65AL, U. of Utah, 205 Talmage Bldg., Salt Lake City, UT 84112 (KUED Ch. 7 Salt Lake City)—100-w, lat. 38° 32' 10", long. 112° 04' 19".
- Garfield County (rural)**—K67BT, Garfield County, Courthouse Bldg., Panguitch, UT 84759 (KSTU Ch. 13 Salt Lake City)—100-w, lat. 38° 32' 10", long. 112° 41' 09".
- Garfield County (rural) & Kane County**—K47AB, Garfield County, 55 S. Main, Panguitch, UT 84759 (KSTU Ch. 13 Salt Lake City)—100-w, lat. 37° 45' 21", long. 111° 52' 27".
- Garfield County (southeastern rural portion) & Kane County (northeastern portion)**—K49AG, Garfield County, 55 S. Main, Panguitch, UT 84759 (KSL-TV Ch. 5 Salt Lake City)—100-w, lat. 37° 45' 21", long. 110° 52' 27".
- Garfield County (southeastern rural portion) & Kane County (northeastern portion)**—K51AH, Garfield County, 55 S. Main, Panguitch, UT 84759 (KTVX Ch. 4 Salt Lake City)—100-w, lat. 37° 45' 21", long. 110° 52' 27".
- Garfield County (southeastern rural portion) & Kane County (northeastern portion)**—K53AK, Garfield County, 55 S. Main, Panguitch, UT 84759 (KUTV Ch. 2 Salt Lake City)—100-w, lat. 37° 45' 21", long. 110° 52' 27".
- Garfield County rural area & Panguitch**—K07JW, U. of Utah, 205 Talmage Bldg., Salt Lake City, UT 84112 (KUED Ch. 7 Salt Lake City)—5-w, lat. 37° 49' 19", long. 112° 27' 28".
- Garrison**—See K48FH, Baker, NV.
- Garrison**—K68DY, Millard County School District, 60 S. Main, Fillmore, UT 84631 (KSTU Ch. 13 Salt Lake City)—100-w, lat. 38° 56' 53", long. 114° 09' 05".
- Garrison, UT & Baker, NV**—K07OH, Millard County School District, 60 S. Main, Fillmore, UT 84631 (KUED Ch. 7 Salt Lake City)—10-w, lat. 38° 56' 53", long. 114° 09' 05".
- Garrison, UT & Baker, NV**—K09NB, Millard County School District, 60 S. Main, Fillmore, UT 84631 (KUTV Ch. 2 Salt Lake City)—10-w, lat. 38° 56' 53", long. 114° 09' 05".
- Garrison, UT & Baker, NV**—K11NP, Millard County School District, 60 S. Main, Fillmore, UT 84631 (KTVX Ch. 4 Salt Lake City)—10-w, lat. 38° 56' 53", long. 114° 09' 05".
- Garrison, UT & Baker, NV**—K130J, Millard County School District, 60 S. Main, Fillmore, UT 84631 (KSL-TV Ch. 5 Salt Lake City)—10-w, lat. 38° 56' 53", long. 114° 09' 05".
- Glen Canyon City, UT & Wahweap, AZ**—K12JY, Cedar Mountain Communications, Box 184, Glen Canyon City, UT 84741 (KSL-TV Ch. 5 Salt Lake City)—1-w, lat. 37° 07' 27", long. 111° 41' 40".
- Glendale**—See K070Y, Orderville.
- Grantsville**—See K50ES, Tooele.
- Green Lake**—See K02HP, Manila.
- Green Lake**—See K04HN, Manila.
- Green Lake**—See K05FJ, Manila.
- Green River**—K02BU, Green River City TV, Box 356, Green River, UT 84525 (KUTV Ch. 2 Salt Lake City)—1-w, lat. 38° 58' 35", long. 110° 10' 56".
- Green River**—K04BR, Green River City TV, Box 356, Green River, UT 84525 (KTVX Ch. 4 Salt Lake City)—1-w, lat. 38° 58' 35", long. 110° 10' 56".
- Green River**—K05BK, Green River City TV, Box 356, Green River, UT 84525 (KSL-TV Ch. 5 Salt Lake City)—1-w, lat. 38° 58' 35", long. 110° 10' 56".
- Green River**—K070V, Green River City TV, Box 356, Green River, UT 84525 (KUED Ch. 7 Salt Lake City)—10-w, lat. 39° 10' 58", long. 110° 36' 25".
- Green River**—K09CX, Green River City TV, Box 356, Green River, UT 84525 (KUTV Ch. 2 Salt Lake City)—10-w, lat. 39° 10' 58", long. 110° 36' 25".
- Green River**—K11DD, Green River City TV, Box 356, Green River, UT 84525 (KTVX Ch. 4 Salt Lake City)—10-w, lat. 39° 10' 58", long. 110° 36' 25".
- Green River**—K13DB, Green River City TV, Box 356, Green River, UT 84525 (KSL-TV Ch. 5 Salt Lake City)—10-w, lat. 39° 10' 58", long. 110° 36' 25".
- Green River**—K30AG, Green River City TV, Box 356, Green River, UT 84525 (KSTU Ch. 13 Salt Lake City)—20-w, lat. 39° 10' 58", long. 110° 36' 25".
- Green River**—K32AI, Green River City TV, Box 356, Green River, UT 84525 (KBYU-TV Ch. 11 Provo)—20-w, lat. 39° 10' 58", long. 110° 36' 25".
- Gunlock**—See K57BG, Santa Clara, AZ.
- Hamilton Fort**—See K59BS, Milford.
- Hamilton Fort**—See K65EP, Beaver County.
- Hamilton Fort**—See K67AA, Beaver County.
- Hamilton Fort**—See K69EW, Beaver County.
- Hanksville**—K07KM, County of Wayne, Box 187, 18 S. Maine, Loa, UT 84747 (KUED Ch. 7 Salt Lake City)—1-w, lat. 38° 22' 28", long. 110° 41' 51".
- Hanksville**—K09LC, County of Wayne, Box 187, 18 S. Maine, Loa, UT 84747 (KTVX Ch. 4 Salt Lake City)—1-w, lat. 38° 22' 28", long. 110° 41' 51". to.
- Hanksville**—K11LJ, County of Wayne, Box 187, 18 S. Maine, Loa, UT 84747 (KUTV Ch. 2 Salt Lake City)—1-w, lat. 38° 22' 28", long. 110° 41' 51".
- Hanksville**—K13LS, County of Wayne, Box 187, 18 S. Maine, Loa, UT 84747 (KSL-TV Ch. 5 Salt Lake City)—1-w, lat. 38° 22' 28", long. 110° 41' 51".
- *Hanksville**—K62EY, County of Wayne, Box 187, 18 S. Maine, Loa, UT 84747 (KJZZ-TV Ch. 14 Salt Lake City)—1-w, lat. 38° 22' 28", long. 110° 41' 51".
- Hanksville**—K64EB, County of Wayne, Box 187, 18 S. Maine, Loa, UT 84747—1-w, lat. 38° 22' 28", long. 110° 41' 51".
- Hanksville**—K66CC, County of Wayne, Box 187, 18 S. Maine, Loa, UT 84747 (KSTU Ch. 13 Salt Lake City)—1-w, lat. 38° 22' 28", long. 110° 41' 51".
- Hanna & Tabiona**—K07NV, Duchesne County, Box 270, Duchesne, UT 84032 (KTVX Ch. 4 Salt Lake City)—1-w, lat. 40° 23' 08", long. 110° 45' 28".
- Hanna & Tabiona**—K09MQ, Duchesne County, Box 270, Duchesne, UT 84032 (KUTV Ch. 2 Salt Lake City)—1-w, lat. 40° 23' 08", long. 110° 45' 28".
- Hanna & Tabiona**—K11ND, Duchesne County, Box 270, Duchesne, UT 84032 (KSL-TV Ch. 5 Salt Lake City)—1-w, lat. 40° 23' 08", long. 110° 45' 28".
- Hatch**—K09MO, Hatch Town TV, Clerk, Hatch, UT 84735 (KTVX Ch. 4 Lake City)—1-w, lat. 37° 40' 37", long. 112° 22' 27".
- Hatch**—K11NA, Hatch Town TV, Clerk, Hatch, UT 84735 (KUTV Ch. 2 Lake City)—1-w, lat. 37° 40' 37", long. 112° 22' 27".
- Hatch**—K13NT, Hatch Town TV, Clerk, Hatch, UT 84735 (KSL-TV Ch. 5 Lake City)—1-w, lat. 37° 40' 37", long. 112° 22' 27".
- *Hatch**—K54CN, Hatch Town TV, Clerk, Hatch, UT 84735 (KSTU Ch. 13 Salt Lake City)—1-w, lat. 37° 40' 37", long. 112° 22' 27".
- Hatch**—K56BP, U. of Utah, 205 Talmage Bldg., Salt Lake City, UT 84112 (KUED Ch. 7 Salt Lake City)—20-w, lat. 37° 40' 37", long. 112° 22' 27".
- Heber**—K56AE, U. of Utah, 205 Talmage Bldg., Salt Lake City, UT 84112 (KUED Ch. 7 Salt Lake City)—lat. 40° 33' 36", long. 111° 28' 32".
- Heber & Midway**—K06HY, Wasatch County Commissioners, 180 South First East, Heber, UT 84032 (KSL-TV Ch. 5 Salt Lake City)—5-w, lat. 40° 33' 36", long. 111° 28' 32".
- Heber & Midway**—K09AM, Wasatch County Commissioners, 180 South First East, Heber, UT 84032 (KUTV Ch. 2 Salt Lake City)—5-w, lat. 40° 33' 36", long. 111° 28' 32".
- Heber & Midway**—K13AK, Wasatch County Commissioners, 180 South First East, Heber, UT 84032 (KTVX Ch. 4 Salt Lake City)—5-w, lat. 40° 33' 36", long. 111° 28' 32".
- Heber City**—K21DY, Larry H. Miller Communications Corp., 5650 S. State St., Murray, UT 84107 (KJZZ-TV Ch. 14 Salt Lake City)—100-w, lat. 40° 33' 45", long. 111° 28' 30".
- Heber City**—K40DL, Fox Television Stations Inc., 5020 W. Amelia Earhart Dr., Salt Lake City, UT 84116 (KSTU Ch. 13 Salt

- City)—100-w, lat. 40° 33' 36", long. 110° 28' 32".
- Her**—K07NS, Carbon County, Carbon County Courthouse, Price, UT 84501 (KUED Ch. 7 Salt Lake City)—1-w, lat. 39° 06', long. 110° 50' 29".
- Her**—K09BQ, Carbon County, Carbon County Courthouse, Price, UT 84501 (KSL-TV Ch. 5 Salt Lake City)—10-w, lat. 39° 06', long. 110° 50' 29".
- Her**—K11BV, Carbon County, Carbon County Courthouse, Price, UT 84501 (KUTV Ch. 2 Salt Lake City)—10-w, lat. 39° 06', long. 110° 50' 29".
- Her**—K13BZ, Carbon County, Carbon County Courthouse, Price, UT 84501 (KUTV Ch. 4 Salt Lake City)—10-w, lat. 39° 06', long. 110° 50' 29".
- Her**—K72CM, Carbon County, Carbon County Courthouse, Price, UT 84501 (KUED Ch. 7 Salt Lake City)—20-w, lat. 39° 07', long. 110° 51' 40".
- Her**—K06IM, U. of Utah, 205 Talmage Bldg., Salt Lake City, UT 84112 (KUED Ch. 7 Salt Lake City)—lat. 40° 58' 40", long. 111° 26' 08".
- Her**—See K08AS, Echo.
- Her**—See K10AY, Echo.
- Her**—See K12AY, Echo.
- Henrieville**—K08IT, Bryce Lions Club, Henrieville, UT 84776 (KUTV Ch. 2 Salt Lake City)—1-w, lat. 37° 33' 19", long. 111° 09' 39".
- Henrieville**—K10KA, Bryce Lions Club, Henrieville, UT 84776 (KTVX Ch. 4 Salt Lake City)—1-w, lat. 37° 33' 19", long. 111° 09' 39".
- Henrieville**—K12KQ, Bryce Lions Club, Henrieville, UT 84776 (KSL-TV Ch. 5 Salt Lake City)—1-w, lat. 37° 33' 19", long. 111° 09' 39".
- Henrieville**—K18CV, U. of Utah, 205 Talmage Bldg., Salt Lake City, UT 84112 (KUED Ch. 7 Salt Lake City)—lat. 37° 33' 19", long. 111° 59' 39".
- Henrieville**—K20BT, Henrieville Town, Henrieville, UT 84736 (KSTU Ch. 13 Salt Lake City)—1-w, lat. 37° 33' 19", long. 111° 59' 39".
- Hildale, UT & Cane Beds, AZ**—K07SC, Washington County Television Dept., 197 E. Tabernacle, St. George, UT 84770 (KUTV Ch. 2 Salt Lake City)—10-w, lat. 36° 54' 11", long. 113° 01' 58".
- Hildale, UT & Cane Beds, AZ**—K11QQ, Washington County Television Dept., 197 E. Tabernacle, St. George, UT 84770 (KSL-TV Ch. 5 Salt Lake City)—10-w, lat. 36° 54' 11", long. 113° 01' 58".
- Hildale, UT & Cane Beds, AZ**—K13SR, Washington County Television Dept., 197 E. Tabernacle, St. George, UT 84770 (KUED Ch. 7 Salt Lake City)—10-w, lat. 36° 54' 11", long. 113° 01' 58".
- Hinkley**—See K54DW, Delta.
- Holden**—See K06DH, Scipio.
- Holden**—See K08DP, Scipio.
- Holden**—See K10EB, Scipio.
- Holden**—See K12DH, Scipio.
- Huntington**—See K54DP, Orangeville.
- Huntington**—See K56EV, Orangeville.
- Huntington, Castle Dale & Ferron Orangeville**—K52DS, Emery County, Box 817, Castle Dale, UT 84513 (KUTV Ch. 2 Salt Lake City)—100-w, lat. 39° 12' 36", long. 111° 08' 30".
- Huntsville**—K55CS, U. of Utah, 205 Talmage Bldg., Salt Lake City, UT 84112 (KUED Ch. 7 Salt Lake City)—100-w, lat. 41° 20' 45", long. 111° 48' 50".
- *Huntsville**—K68FG, Isaac Max Jaramillo, 131 North 900 West, Salt Lake City, UT 84110 (KOOG-TV Ch. 30 Ogden)—1000-w, lat. 41° 12' 00", long. 111° 52' 53".
- Huntsville, Eden & Liberty**—K08DI, Ogden Valley TV Repeater Assn., Box 336, Eden, UT 84310-9711 (KUTV Ch. 2 Salt Lake City)—1-w, lat. 41° 20' 25", long. 111° 48' 50".
- Huntsville, Eden & Liberty**—K10DT, Ogden Valley TV Repeater Assn., Box 336, Eden, UT 84310-9711 (KTVX Ch. 4 Salt Lake City)—10-w, lat. 41° 20' 45", long. 111° 48' 50".
- Huntsville, Eden & Liberty**—K52CS, Ogden Valley TV Repeater Assn., Box 336, Eden, UT 84310-9711 (KSL-TV Ch. 5 Salt Lake City)—10-w, lat. 41° 20' 45", long. 111° 48' 50".
- Huntsville, Liberty & Eden**—K46EB, Ogden Valley TV Translator Recreation Transmission Special Service District, Box 336, Eden, UT 84310-9711 (KUTV Ch. 2 Salt Lake City; KJZZ-TV Ch. 14 Salt Lake City)—100-w, lat. 41° 20' 18", long. 111° 48' 56".
- Huntsville, Liberty & Eden**—K50EB, Ogden Valley TV Translator Recreation Transmission Special Service District, Box 336, Eden, UT 84310-9711 (KTVX Ch. 4 Salt Lake City)—100-w, lat. 41° 20' 18", long. 111° 48' 56".
- Hydro Jet Mining Site**—K02IS, Plateau Resources Ltd., 772 Horizon Dr., Grand Junction, CO 81501 (KUTV Ch. 2 Salt Lake City)—1-w, lat. 37° 57' 02", long. 110° 47' 46".
- Hydro Jet Mining Site**—K04JB, Plateau Resources Ltd., 772 Horizon Dr., Grand Junction, CO 81501 (KTVX Ch. 4 Salt Lake City)—1-w, lat. 37° 57' 02", long. 110° 47' 46".
- Hydro Jet Mining Site**—K05GH, Plateau Resources Ltd., 772 Horizon Dr., Grand Junction, CO 81501 (KSL-TV Ch. 5 Salt Lake City)—1-w, lat. 37° 57' 02", long. 110° 47' 46".
- Hydro Jet Mining Site**—K07OX, Plateau Resources Ltd., 772 Horizon Dr., Grand Junction, CO 81501 (KUED Ch. 7 Salt Lake City)—1-w, lat. 37° 57' 02", long. 110° 47' 46".
- Iron County rural areas**—K61BM, Iron County, Box 429, Parowan, UT 84761 (KBYU-TV Ch. 11 Provo)—100-w, lat. 38° 30' 32", long. 113° 17' 21".
- Juab & Sanpete Counties (rural)**—K49AO, U. of Utah, 205 Talmage Bldg., Salt Lake City, UT 84112 (KUED Ch. 7 Salt Lake City)—100-w, lat. 39° 29' 24", long. 111° 49' 06".
- Juab County**—See K51BK, Aurora.
- Juab County**—See K53CF, Aurora.
- Juab County**—See K56BB, Aurora.
- Juab County (rural)**—K20DW, U. of Utah, 101 Gardner Hall, Salt Lake City, UT 84112-1107 (KULC Ch. 9 Ogden)—100-w, lat. 39° 29' 24", long. 111° 49' 06".
- Juab County (rural)**—K22EC, Millard County, Box 226, 60 S. Main, Fillmore, UT 84631 (KJZZ-TV Ch. 14 Salt Lake City)—10-w, lat. 39° 29' 24", long. 111° 49' 06".
- Juab County (rural)**—K47BD, Sevier County, Sevier County Clerk, Richfield, UT 84701 (KSL-TV Ch. 5 Salt Lake City)—100-w, lat. 39° 29' 24", long. 111° 49' 06".
- Junction**—See K07JV, Circleville.
- Kamas**—See K48AE, Woodland.
- Kamas**—See K50AC, Woodland.
- Kamas**—See K52AE, Woodland.
- Kamas**—See K54AE, Woodland.
- Kanab**—K02BI, Western Kane County Service District No. 1, Box 36, 28 N. Main, Kanab, UT 84741 (KUTV Ch. 2 Salt Lake City)—5-w, lat. 37° 03' 38", long. 112° 31' 13".
- Kanab**—K05AX, Western Kane County Service District No. 1, Box 36, 28 N. Main, Kanab, UT 84741 (KSTU Ch. 13 Salt Lake City)—1-w, lat. 37° 03' 38", long. 112° 31' 13".
- Kanab**—K07ES, Western Kane County Service District No. 1, Box 36, 28 N. Main, Kanab, UT 84741 (KUED Ch. 7 Salt Lake City)—10-w, lat. 37° 03' 38", long. 112° 31' 13".
- Kanab**—K10ME, Western Kane County Service District No. 1, Box 36, 28 N. Main, Kanab, UT 84741—lat. 37° 03' 38", long. 112° 31' 13".
- *Kanab**—K12ND, Kanab Lions TV, 359 North 100 West, Kanab, UT 84741 (KSL-TV Ch. 5 Salt Lake City)—lat. 37° 59' 32", long. 112° 31' 39". Note: Licensed as LPTV.
- Kanab**—K18DN, Western Kane County Service District No. 1, 28 N. Main, Kanab, UT 84741 (KBYU-TV Ch. 11 Provo)—20-w, lat. 37° 03' 38", long. 112° 31' 13".
- Kanab**—K23DP, U. of Utah, Media Services Bldg. No. 2, Salt Lake City, UT 84112 (KULC Ch. 9 Ogden)—20-w, lat. 37° 03' 38", long. 112° 31' 13".
- Kanab**—K28EX, Kane County Special Service District No. 1, 28 N. Main, Kanab, UT 84741 (KJZZ-TV Ch. 14 Salt Lake City)—20-w, lat. 37° 03' 38", long. 112° 31' 13".
- Kanab**—K32DC, Western Kane County Service District No. 1, Box 36, 28 N. Main, Kanab, UT 84741—20-w, lat. 37° 03' 38", long. 112° 31' 13". Note: Operating as LPTV.
- Kanab, UT & Fredonia, AZ**—K20EC, Western Kane County Service District No. 1, 28 N. Main, Kanab, UT 84741 (KUTV Ch. 2 Salt Lake City)—20-w, lat. 37° 03' 38", long. 112° 31' 13".
- Kanarraville**—K08CE, Iron County, Box 429, Parowan, UT 84761 (KUTV Ch. 2 Salt Lake City)—10-w, lat. 37° 29' 13", long. 113° 12' 18".
- Kanarraville**—K10CK, Iron County, Box 429, Parowan, UT 84761 (KTVX Ch. 4 Salt Lake City)—10-w, lat. 37° 29' 13", long. 113° 12' 18".
- Kanarraville**—K12CD, Iron County, Box 429, Parowan, UT 84761 (KSL-TV Ch. 5 Salt Lake City)—10-w, lat. 37° 29' 13", long. 113° 12' 18".
- Kanarraville**—See K54DS, New Harmony.
- Kanarraville & New Harmony**—K02KN, Iron County, Box 429, Parowan, UT 84761 (KUED Ch. 7 Salt Lake City)—10-w, lat. 37° 29' 13", long. 113° 12' 18".
- Kanarraville & New Harmony**—K06KO, Iron County, Box 429, Parowan, UT 84761 (KSTU Ch. 13 Salt Lake City)—10-w, lat. 37° 29' 13", long. 113° 12' 18".
- Kane County**—See K09NV, Alton.
- Kane County**—See K110C, Alton.

Translators—Utah

- Kane County**—See K130R, Alton.
- Kane County**—See K47AB, Garfield County.
- Kane County**—See K49AG, Garfield County.
- Kane County**—See K51AH, Garfield County.
- Kane County**—See K53AK, Garfield County.
- Kane County**—See K57AQ, Alton.
- Kane County (rural areas)**—See K15DX, Fredonia, AZ.
- Kanosh**—See K42DR, Fillmore.
- Kanosh**—See K46EI, Fillmore.
- Kanosh**—See K52ED, Fillmore.
- Kanosh**—See K55BA, Fillmore.
- Kanosh**—See K58AJ, Fillmore.
- Kimball Junction**—See K47AJ, Park City.
- Kimball Junction**—See K49AR, Park City.
- Kimball Junction**—See K51AR, Park City.
- Kimball Junction**—See K53BC, Park City.
- Kingston**—See K07JV, Circleville.
- Koosharem**—K03FF, Sevier County, Sevier County Clerk, Monroe, UT 84754 (KSTU Ch. 13 Salt Lake City)—1-w, lat. 38° 28' 36", long. 111° 48' 54".
- Koosharem**—K06IG, Sevier County, Sevier County Clerk, Monroe, UT 84754 (KUED Ch. 7 Salt Lake City)—1-w, lat. 38° 28' 36", long. 111° 48' 54".
- Koosharem**—K08CL, Sevier County, Sevier County Clerk, Monroe, UT 84754 (KUTV Ch. 2 Salt Lake City)—5-w, lat. 38° 28' 36", long. 111° 48' 54".
- Koosharem**—K10CU, Sevier County, Sevier County Clerk, Monroe, UT 84754 (KTVX Ch. 4 Salt Lake City)—5-w, lat. 38° 28' 36", long. 111° 48' 54".
- Koosharem**—K12CT, Sevier County, Sevier County Clerk, Monroe, UT 84754 (KSL-TV Ch. 5 Salt Lake City)—5-w, lat. 38° 28' 36", long. 111° 48' 54".
- *Koosharem**—K15EL, Sevier County, Courthouse Bldg., Richfield, UT 84701 (KJZZ-TV Ch. 14 Salt Lake City)—20-w, lat. 38° 28' 36", long. 111° 48' 54".
- *Koosharem**—K17CZ, Sevier County, Sevier County Clerk, Monroe, UT 84754 (KBYU-TV Ch. 11 Provo)—20-w, lat. 38° 28' 36", long. 111° 48' 54".
- Laketown & Garden City**—K36DZ, Rich County, County Courthouse, Randolph, UT 84064 (KJZZ-TV Ch. 14 Salt Lake City)—20-w, lat. 41° 53' 05", long. 111° 16' 00".
- Laketown & Garden City**—K38AL, Rich County, County Courthouse, Randolph, UT 84064 (KSTU Ch. 13 Salt Lake City)—100-w, lat. 41° 52' 57", long. 111° 16' 09".
- Laketown & Garden City**—K63BF, U. of Utah, 205 Talmage Bldg., Salt Lake City, UT 84112 (KUED Ch. 7 Salt Lake City)—100-w, lat. 41° 52' 57", long. 111° 16' 09".
- Laketown & Garden City, UT & Paris & Montpelier, ID**—K08JR, Bear Lake Valley TV Assn., Laketown, UT 84038 (KUTV Ch. 2 Salt Lake City)—10-w, lat. 41° 53' 05", long. 111° 16' 00".
- Laketown & Garden City, UT & Paris & Montpelier, ID**—K10LM, Bear Lake Valley TV Assn., Laketown, UT 84038 (KTVX Ch. 4 Salt Lake City)—10-w, lat. 41° 53' 05", long. 111° 16' 00".
- Laketown & Garden City, UT & Paris & Montpelier, ID**—K12MI, Bear Lake Valley TV Assn., Laketown, UT 84038 (KSL-TV Ch. 5 Salt Lake City)—10-w, lat. 41° 53' 05", long. 111° 16' 00".
- Lapoint, Mountain Home & Roosevelt**—K06DY, Uintah County, 674 South 2400 West, Vernal, UT 84078 (KUED Ch. 7 Salt Lake City)—10-w, lat. 40° 19' 27", long. 110° 09' 19".
- Lapoint, Mountain Home & Roosevelt**—K08CS, Uintah County, 674 South 2400 West, Vernal, UT 84078 (KSL-TV Ch. 5 Salt Lake City)—10-w, lat. 40° 19' 27", long. 110° 09' 19".
- Lapoint, Mountain Home & Roosevelt**—K10DD, Uintah County, 674 South 2400 West, Vernal, UT 84078 (KTVX Ch. 4 Salt Lake City)—10-w, lat. 40° 19' 27", long. 110° 09' 19".
- Lapoint, Mountain Home & Roosevelt**—K12FG, Uintah County, 674 South 2400 West, Vernal, UT 84078 (KUTV Ch. 2 Salt Lake City)—10-w, lat. 40° 19' 27", long. 110° 09' 49".
- Leamington**—K03DX, Millard County School District, 60 S. Main, Fillmore, UT 84631 (KSL-TV Ch. 5 Salt Lake City)—1-w, lat. 39° 31' 55", long. 112° 18' 47".
- Leamington**—K06IE, Millard County School District, 60 S. Main, Fillmore, UT 84631 (KUTV Ch. 2 Salt Lake City)—1-w, lat. 39° 31' 55", long. 112° 18' 47".
- Leamington**—K08MC, Millard County School District, 60 S. Main, Fillmore, UT 84631 (KTVX Ch. 4 Salt Lake City)—1-w, lat. 39° 31' 55", long. 112° 18' 47".
- Leamington**—K10NW, Millard County School District, 60 S. Main St., Fillmore, UT 84631 (KSTU Ch. 13 Salt Lake City)—10-w, lat. 39° 31' 55", long. 112° 18' 47".
- Leamington**—K1200, Millard County School District, 60 S. Main St., Fillmore, UT 84631 (KBYU-TV Ch. 11 Provo)—10-w, lat. 39° 31' 55", long. 112° 18' 47".
- Leamington**—K46DK, Millard County School District, 60 S. Main St., Fillmore, UT 84631 (KJZZ-TV Ch. 14 Salt Lake City)—100-w, lat. 39° 31' 55", long. 112° 18' 47".
- Leamington**—K50DJ, Millard County School District, 60 S. Main St., Fillmore, UT 84631 (KUED Ch. 7 Salt Lake City)—10-w, lat. 39° 31' 55", long. 112° 18' 47".
- Leeds & Toquerville**—K66BP, Washington County Television Dept., 197 E. Tabernacle, St. George, UT 84770 (KBYU-TV Ch. 11 Provo)—100-w, lat. 37° 16' 21", long. 113° 16' 34".
- Liberty**—See K08DI, Huntsville.
- Liberty**—See K10DT, Huntsville.
- Liberty**—See K46EB, Huntsville.
- Liberty**—K48EI, Weber County-Ogden Valley TV, Box 336, Eden, UT 84310 (KSTU Ch. 13 Salt Lake City)—100-w, lat. 41° 20' 18", long. 111° 48' 56".
- Liberty**—See K50EB, Huntsville.
- Liberty**—See K52CS, Huntsville.
- Loa & Bicknell**—K03AU, County of Wayne, Box 187, 18 S. Maine, Loa, UT 84747 (KSL-TV Ch. 5 Salt Lake City)—5-w, lat. 38° 23' 42", long. 111° 42' 39".
- Loa & Bicknell**—K06BS, County of Wayne, Box 187, 18 S. Maine, Loa, UT 84747 (KTVX Ch. 4 Salt Lake City)—5-w, lat. 38° 23' 42", long. 111° 42' 39".
- Loa & Bicknell**—K07CT, County of Wayne, Box 187, 18 S. Maine, Loa, UT 84747 (KUTV Ch. 2 Salt Lake City)—5-w, lat. 38° 23' 42", long. 111° 42' 39".
- Logan**—K12HT, Utah State U. of Agriculture & Applied Science, Radio & TV Dept., Logan, UT 84321 (KUED Ch. 7 Salt Lake City)—100-w, lat. 41° 33' 04", long. 111° 56' 08".
- Logan**—K18DL, Larry H. Miller Communications Corp., 5181 Amelia Earhart Dr., Salt Lake City, UT 84116 (KJZZ-TV Ch. 14 Salt Lake City)—lat. 41° 36' 41", long. 111° 57' 05".
- Logan**—K53AP, Cache County Municipal Corp., 120 North 100 West, Logan, UT 84321 (KSTU Ch. 13 Salt Lake City)—100-w, lat. 41° 33' 04", long. 111° 56' 08".
- Logan**—K55BM, Cache County Municipal Corp., 120 North 100 West, Logan, UT 84321 (KUED Ch. 7 Salt Lake City)—100-w, lat. 41° 33' 04", long. 111° 56' 08".
- Logan**—K57AX, Cache County Municipal Corp., 120 North 100 West, Logan, UT 84321 (KTVX Ch. 4 Salt Lake City)—100-w, lat. 41° 33' 04", long. 111° 56' 08".
- Logan**—K59BC, Cache County Municipal Corp., 120 North 100 West, Logan, UT 84321 (KSL-TV Ch. 5 Salt Lake City)—100-w, lat. 41° 33' 04", long. 111° 56' 08".
- Logan**—K61AT, Cache County Municipal Corp., 120 North 100 West, Logan, UT 84321 (KUED Ch. 7 Salt Lake City)—100-w, lat. 41° 53' 50", long. 111° 57' 39".
- Logan**—K63EB, Cache County Municipal Corp., 120 North 100 West, Logan, UT 84321 (KULC Ch. 9 Ogden)—lat. 41° 50", long. 111° 57' 39".
- Logan & Wellsville**—K08BP, Rural Communications Corp., 750 Rancho Circle, Fullerton, CA 92635 (KUTV Ch. 2 Salt Lake City)—1-w, lat. 41° 36' 51", long. 111° 57' 45".
- Logan & Wellsville**—K10BX, Rural Communications Corp., 750 Rancho Circle, Fullerton, CA 92635 (KTVX Ch. 4 Salt Lake City)—1-w, lat. 41° 36' 51", long. 111° 57' 45".
- Logan & Wellsville**—K13AZ, Rural Communications Corp., 750 Rancho Circle, Fullerton, CA 92635 (KSL-TV Ch. 5 Salt Lake City)—1-w, lat. 41° 36' 51", long. 111° 57' 45".
- Long Valley Junction**—K03CX, Long Valley TV, Orderville, UT 84758 (KSL-TV Ch. 5 Salt Lake City)—10-w, lat. 37° 25", long. 112° 30' 37".
- Long Valley Junction**—K06FM, Long Valley TV, Orderville, UT 84758 (KTVX Ch. 4 Salt Lake City)—10-w, lat. 37° 30' 25", long. 112° 30' 37".
- *Long Valley Junction**—K46EO, Utah Media Services, 101 Wasatch Dr., Salt Lake City, UT 84112 (KJLC Ch. Ogden)—20-w, lat. 37° 30' 25", long. 112° 30' 37".
- Long Valley Junction**—K48EK, Long Valley TV, Orderville, UT 84758 (KUTV Ch. 2 Salt Lake City)—20-w, lat. 37° 30' 25", long. 112° 30' 37".
- Long Valley Junction**—K69BG, U. of Utah, 205 Talmage Bldg., Salt Lake City, UT 84112 (KUED Ch. 7 Salt Lake City)—20-w, lat. 37° 30' 25", long. 112° 30' 37".
- Lyndyl**—See K54DW, Delta.
- Lyndyl**—See K62ED, Delta.
- Lyndyl**—See K68BQ, Delta.
- Lyndyl**—See K79AU, Delta.

- Moth**—See K33DL, Eureka.
- Moth**—See K39CR, Eureka.
- Moth**—See K43DA, Eureka.
- Moth**—See K45DD, Eureka.
- Mila & Dutch John**—K09LZ, U. of h, Media Services, 101 Wasatch Dr., Salt Lake City, UT 84112 (KUED Ch. 7 Salt Lake City)—5-w, lat. 40° 57' 16", long. 109° 27' 51".
- Mila & Dutch John**—K19DV, U. of h, Media Services, 101 Wasatch Dr., Salt Lake City, UT 84112 (KULC Ch. 9 Ogden)—20-w, lat. 40° 57' 34", long. 109° 24' 58".
- Mila, Dutch John & Green Lake**—K2HP, Daggett County TV Dept., County Courthouse, Manila, UT 84046 (KUTV Ch. 4 Salt Lake City)—10-w, lat. 40° 57' 16", long. 109° 27' 51".
- Mila, Dutch John & Green Lake**—K4HN, Daggett County TV Dept., County Courthouse, Manila, UT 84046 (KTVX Ch. 4 Salt Lake City)—10-w, lat. 40° 57' 16", long. 109° 27' 51".
- Mila, Dutch John & Green Lake**—K5FJ, Daggett County TV Dept., County Courthouse, Manila, UT 84046 (KSL-TV Ch. 5 Salt Lake City)—10-w, lat. 40° 57' 16", long. 109° 27' 51".
- Manti & Ephraim**—K09FM, Manti City Corp., City Recorder, Manti, UT 84642 (KUTV Ch. 2 Salt Lake City)—1-w, lat. 39° 11' 56", long. 111° 37' 48".
- Manti & Ephraim**—K11FP, Manti City Corp., City Recorder, Manti, UT 84642 (KTVX Ch. 4 Salt Lake City)—1-w, lat. 39° 11' 56", long. 111° 37' 48".
- Manti & Ephraim**—K13FF, Manti City Corp., City Recorder, Manti, UT 84642 (KSL-TV Ch. 5 Salt Lake City)—1-w, lat. 39° 14' 56", long. 111° 37' 48".
- Manti & Ephraim**—K24EM, Sanpete County, Courthouse Bldg., Manti, UT 84642—10-w, lat. 39° 19' 23", long. 111° 46' 23".
- Manti & Ephraim**—K30AH, Sanpete County, Courthouse, Manti, UT 84642 (KSTU Ch. 13 Salt Lake City)—1-w, lat. 39° 12' 06", long. 111° 43' 39".
- Manti & Ephraim**—K32AJ, Sanpete County, Courthouse, Manti, UT 84642 (KBYU-TV Ch. 11 Provo)—1-w, lat. 39° 12' 06", long. 111° 43' 39".
- Manti, Ephraim & Fountain Green**—K34AN, U. of Utah, 205 Talmage Bldg., Salt Lake City, UT 84112 (KUED Ch. 7 Salt Lake City)—100-w, lat. 39° 12' 06", long. 111° 43' 39".
- Mantua**—K08BK, Mantua City Corp., Mantua, UT 84302 (KUTV Ch. 2 Salt Lake City)—1-w, lat. 41° 30' 58", long. 111° 56' 53".
- Mantua**—K10BR, Mantua City Corp., Mantua, UT 84302 (KTVX Ch. 4 Salt Lake City)—1-w, lat. 41° 30' 58", long. 111° 56' 53".
- Mantua**—K13BV, Mantua City Corp., Mantua, UT 84302 (KSL-TV Ch. 5 Salt Lake City)—1-w, lat. 41° 30' 58", long. 111° 56' 53".
- Marysvale**—K02BQ, Piute County, Courthouse, 21 N. Main, Junction, UT 84740 (KUTV Ch. 2 Salt Lake City)—10-w, lat. 38° 30' 13", long. 112° 12' 41".
- Marysvale**—K04BO, Piute County, Courthouse, 21 N. Main, Junction, UT 84740 (KTVX Ch. 4 Salt Lake City)—10-w, lat. 38° 30' 13", long. 112° 12' 41".
- Marysvale**—K05BH, Piute County, Courthouse, 21 N. Main, Junction, UT 84740 (KSL-TV Ch. 5 Salt Lake City)—10-w, lat. 38° 30' 13", long. 112° 12' 41".
- Marysvale**—K30CW, U. of Utah, Media Services Bldg. No. 2, Salt Lake City, UT 84112 (KULC Ch. 9 Ogden)—20-w, lat. 38° 30' 27", long. 112° 11' 50". Note: Licensed as LPTV.
- Marysvale**—K32AL, U. of Utah, 205 Talmage Bldg., Salt Lake City, UT 84112 (KUED Ch. 7 Salt Lake City)—20-w, lat. 38° 30' 27", long. 112° 11' 50". Note: Licensed as LPTV.
- Marysvale**—K34AL, Piute County, Courthouse, 21 N. Main, Junction, UT 84740—lat. 38° 30' 27", long. 112° 11' 50".
- Mayfield**—K07PE, Mayfield Town TV, Mayfield, UT 84643 (KUED Ch. 7 Salt Lake City)—20-w, lat. 39° 07' 01", long. 111° 43' 40".
- Mayfield**—K09JH, Mayfield Town TV, Mayfield, UT 84643 (KTVX Ch. 4 Salt Lake City)—1-w, lat. 39° 07' 01", long. 111° 43' 40".
- Mayfield**—K11JK, Mayfield Town TV, Mayfield, UT 84643 (KSL-TV Ch. 5 Salt Lake City)—1-w, lat. 39° 07' 01", long. 111° 43' 40".
- Mayfield**—K13JP, Mayfield Town TV, Mayfield, UT 84643 (KUTV Ch. 2 Salt Lake City)—1-w, lat. 39° 07' 01", long. 111° 43' 40".
- Mayfield**—K15CD, Mayfield Town TV, Mayfield, UT 84643 (KSTU Ch. 13 Salt Lake City)—1-w, lat. 39° 07' 01", long. 111° 43' 40".
- McCornick**—See K42DR, Fillmore.
- McCornick**—See K46EI, Fillmore.
- Meadow**—See K42DR, Fillmore.
- Meadow**—See K46EI, Fillmore.
- Meadow**—See K52ED, Fillmore.
- Meadow**—See K55BA, Fillmore.
- Meadow**—See K58AJ, Fillmore.
- Midway**—See K06HY, Heber.
- Midway**—See K09AM, Heber.
- Midway**—See K13AK, Heber.
- Milford**—K08AO, Milford Area TV Assn., Box 752, Milford, UT 84751 (KUTV Ch. 2 Salt Lake City)—1-w, lat. 38° 31' 09", long. 112° 47' 00".
- Milford**—K10AL, Milford Area TV Assn., Box 752, Milford, UT 84751 (KTVX Ch. 4 Salt Lake City)—1-w, lat. 38° 31' 09", long. 112° 47' 00".
- Milford**—K12AQ, Milford Area TV Assn., Box 752, Milford, UT 84751 (KSL-TV Ch. 5 Salt Lake City)—1-w, lat. 38° 31' 09", long. 112° 47' 00".
- Milford**—See K65EP, Beaver County.
- Milford & Beaver County (rural)**—K16BO, U. of Utah, 205 Talmage Bldg., Salt Lake City, UT 84112 (KUED Ch. 7 Salt Lake City)—100-w, lat. 38° 31' 05", long. 113° 17' 03".
- Milford & Beaver County (rural)**—K26EA, Iron County, Box 429, 68 South 100 East, Parowan, UT 84761 (KJZZ-TV Ch. 14 Salt Lake City)—100-w, lat. 38° 31' 05", long. 113° 17' 03".
- Milford & Beaver County (rural)**—K63BY, U. of Utah, 205 Talmage Bldg., Salt Lake City, UT 84112 (KUED Ch. 7 Salt Lake City)—100-w, lat. 38° 30' 32", long. 113° 17' 21".
- Milford, Hamilton Fort, Minersville & Newcastle**—K59BS, Fox TV Stations Inc., 5151 Wisconsin Ave. NW, Washington, DC 20016 (KSTU Ch. 13 Salt Lake City)—100-w, lat. 38° 30' 32", long. 113° 17' 21".
- Millard County**—See K18EB, Beaver County rural.
- Millard County**—See K64BO, Delta.
- Milton**—See K08GA, Morgan.
- Milton**—See K10FW, Morgan.
- Milton**—See K12GI, Morgan.
- Milton**—See K69AP, Morgan.
- Minersville**—K02BC, Minersville TV Committee, Minersville, UT 84752 (KTVX Ch. 4 Salt Lake City)—1-w, lat. 38° 21' 10", long. 113° 06' 40".
- Minersville**—K05AT, Minersville TV Committee, Minersville, UT 84752 (KSL-TV Ch. 5 Salt Lake City)—1-w, lat. 38° 21' 10", long. 113° 06' 40".
- Minersville**—See K59BS, Milford.
- Modena**—See K02CL, Beryl Junction.
- Modena**—See K04CH, Beryl Junction.
- Modena**—See K06CQ, Beryl Junction.
- Modena**—K12OH, Iron County, Box 429, 68 South 100 East, Parowan, UT 84761—lat. 37° 43' 14", long. 113° 45' 29".
- Modena**—See K25EF, Beryl.
- Modena & Beryl Junction**—K09PY, Iron County, Box 429, Parowan, UT 84761 (KSTU Ch. 13 Salt Lake City)—10-w, lat. 37° 43' 14", long. 113° 45' 29".
- Modena, Beryl & New Castle**—K23DV, Mineral TV District, Box 400, Hawthorne, NV 89415 (KJZZ-TV Ch. 14 Salt Lake City)—20-w, lat. 37° 42' 14", long. 113° 44' 29".
- Modena-Beryl**—K19DO, Iron County, 68 South 100 East, Parowan, UT 84761 (KBYU-TV Ch. 11 Provo)—20-w, lat. 37° 42' 14", long. 113° 44' 29".
- Monroe**—See K36CB, Richfield.
- Monroe**—See K38AQ, Richfield.
- Monroe**—See K40AB, Richfield.
- Monroe**—See K42AJ, Richfield.
- Monroe**—See K44DU, Richfield.
- Montezuma Creek & Aneth**—K02OI, San Juan County, 117 S. Main St., Monticello, UT 84535 (KUTV Ch. 2 Salt Lake City)—10-w, lat. 37° 16' 07", long. 109° 17' 28".
- Montezuma Creek & Aneth**—K05JN, San Juan County, 117 S. Main St., Monticello, UT 84535 (KSL-TV Ch. 5 Salt Lake City)—10-w, lat. 37° 16' 07", long. 109° 17' 28".
- Monticello**—See K25FC, Blanding.
- Monticello**—K30DC, Withers Bcstg. Co. of Colorado, Box 789, Grand Junction, CO 81502 (KREX-TV Ch. 5 Grand Junction, CO)—100-w, lat. 37° 51' 53", long. 109° 23' 11".
- Monticello**—See K36AK, Blanding.
- Monticello**—See K38AJ, Blanding.

Translators—Utah

- Monticello**—See K42AD, Blanding.
- Monticello**—See K44AG, Blanding.
- Monticello**—See K46AF, Blanding.
- Monticello & Blanding**—K08DA, San Juan County, County Courthouse, Monticello, UT 84535 (KUTV Ch. 2 Salt Lake City)—1-w, lat. 37° 50' 22", long. 109° 27' 40".
- Monticello & Blanding**—K10DQ, San Juan County, County Courthouse, Monticello, UT 84535 (KTVX Ch. 4 Salt Lake City)—1-w, lat. 37° 50' 22", long. 109° 27' 40".
- Monticello & Blanding**—K13KC, San Juan County, 117 S. Main St., Monticello, UT 84535 (KSL-TV Ch. 5 Salt Lake City)—10-w, lat. 37° 50' 22", long. 109° 27' 40".
- Monticello & Blanding**—K40AF, U. of Utah, 205 Talmage Bldg., Salt Lake City, UT 84112 (KUED Ch. 7 Salt Lake City)—100-w, lat. 37° 50' 22", long. 109° 27' 40".
- Montoqua**—See K04AZ, Santa Clara.
- Morgan County**—K62BM, Morgan County, 886 Morgan County Courthouse, Morgan, UT 84050 (KSTU Ch. 13 Salt Lake City)—100-w, lat. 41° 04' 11", long. 111° 39' 18".
- Morgan, Milton & Mountain Green**—K08GA, Morgan County, 886 Morgan County Courthouse, Morgan, UT 84050 (KUTV Ch. 2 Salt Lake City)—10-w, lat. 41° 04' 11", long. 111° 39' 19".
- Morgan, Milton & Mountain Green**—K10FW, Morgan County, 886 Morgan County Courthouse, Morgan, UT 84050 (KTVX Ch. 4 Salt Lake City)—10-w, lat. 41° 04' 11", long. 111° 39' 19".
- Morgan, Milton & Mountain Green**—K12GI, Morgan County, 886 Morgan County Courthouse, Morgan, UT 84050 (KSL-TV Ch. 5 Salt Lake City)—10-w, lat. 41° 04' 11", long. 111° 39' 19".
- Morgan, Milton & Mountain Green**—K69AP, Morgan County, 886 Morgan County Courthouse, Morgan, UT 84050 (KUED Ch. 7 Salt Lake City)—100-w, lat. 41° 04' 11", long. 111° 39' 19".
- Moroni**—K52ER, Moroni City, City Hall, 36 N. Center, Moroni, UT 84646 (KJZZ-TV Ch. 14 Salt Lake City)—20-w, lat. 47° 36' 07", long. 120° 30' 32".
- *Moroni**—K52FL, Sanpete County, Courthouse Bldg., Manti, UT 84642 (KSTU Ch. 13 Salt Lake City)—20-w, lat. 47° 36' 07", long. 120° 30' 32".
- *Moroni**—K54FD, Sanpete County, Courthouse Bldg., Manti, UT 84642 (KBYU-TV Ch. 11 Provo)—20-w, lat. 39° 32' 50", long. 111° 34' 52".
- Moroni**—K57HC, Sanpete County, Courthouse Bldg., Manti, UT 84642 (KUED Ch. 7 Salt Lake City)—20-w, lat. 39° 32' 50", long. 111° 34' 52".
- Mount Pleasant**—K08CC, Mount Pleasant City, 115 W. Main, Mount Pleasant, UT 84647—lat. 39° 32' 19", long. 111° 19' 55".
- Mount Pleasant**—K10CH, Mount Pleasant City, 115 W. Main, Mount Pleasant, UT 84647—lat. 39° 32' 19", long. 111° 19' 55".
- Mount Pleasant**—K12CC, Mount Pleasant City, 115 W. Main, Mount Pleasant, UT 84647 (KSL-TV Ch. 5 Salt Lake City)—lat. 39° 32' 19", long. 111° 19' 55".
- Mountain Green**—See K08GA, Morgan.
- Mountain Green**—See K10FW, Morgan.
- Mountain Green**—See K12GI, Morgan.
- Mountain Green**—See K69AP, Morgan.
- Mountain Home**—See K06DY, Lapoint.
- Mountain Home**—See K08CS, Lapoint.
- Mountain Home**—See K10DD, Lapoint.
- Mountain Home**—See K12FG, Lapoint.
- Mountain View**—K25EE, Daggett County TV Dept., Box 218, Manila, UT 84046 (KTVX Ch. 4 Salt Lake City)—100-w, lat. 41° 06' 19", long. 110° 12' 13".
- Myton**—See K57CK, Tabiona.
- Myton**—K65CL, Duchesne County, Box 270, Duchesne, UT 84021 (KBYU-TV Ch. 11 Provo)—100-w, lat. 40° 21' 45", long. 110° 47' 31".
- Myton**—K67CK, Duchesne County, Drawer 270, Courthouse Bldg., Duchesne, UT 84021—lat. 40° 21' 45", long. 110° 47' 31".
- Myton & area**—K61CF, Duchesne County, Box 270, Duchesne, UT 84021 (KUTV Ch. 2 Salt Lake City)—100-w, lat. 40° 21' 45", long. 110° 47' 31".
- Myton & area**—K63CB, Duchesne County, Box 270, Duchesne, UT 84021 (KTVX Ch. 4 Salt Lake City)—100-w, lat. 40° 21' 45", long. 110° 47' 31".
- Myton & area**—K69DE, Duchesne County, Box 270, Duchesne, UT 84021 (KSL-TV Ch. 5 Salt Lake City)—100-w, lat. 40° 21' 45", long. 110° 47' 31". Note: Licensed as LPTV.
- Myton/Duchesne County rural area**—K43AE, Station Partners, c/o CBS Inc., 51 W. 52nd St., New York, NY 10019 (KUTV Ch. 2 Salt Lake City)—100-w, lat. 40° 21' 45", long. 110° 47' 31". Note: Licensed as LPTV.
- Navajo Mountain School**—K11TF, San Juan County, 117 S. Main St., Monticello, UT 84535 (KBYU-TV Ch. 11 Provo)—10-w, lat. 37° 00' 52", long. 110° 46' 20".
- Navajo Mountain School**—K13WH, San Juan County, 117 S. Main St., Monticello, UT 84535 (KSTU Ch. 13 Salt Lake City)—10-w, lat. 37° 00' 52", long. 110° 46' 20".
- Nephi**—K13IF, Bonneville Holding Co., Broadcast House, 5 Triad Center, Salt Lake City, UT 84180-1160 (KSL-TV Ch. 5 Salt Lake City)—1-w, lat. 39° 43' 33", long. 111° 49' 18".
- New Castle**—See K23DV, Modena.
- New Castle**—See K65EP, Beaver County.
- New Harmony**—See K02KN, Kanarraville.
- New Harmony**—See K06KO, Kanarraville.
- New Harmony**—K52DW, Iron County School District, Box 429, Cedar City, UT 84761 (KULC Ch. 9 Ogden; KJZZ-TV Ch. 14 Salt Lake City)—20-w, lat. 37° 29' 13", long. 113° 12' 18".
- New Harmony & Kanarraville**—K54DS, Iron County, Box 429, Parowan, UT 84761 (KBYU-TV Ch. 11 Provo)—20-w, lat. 37° 29' 13", long. 113° 12' 18".
- Newcastle**—See K25EF, Beryl.
- Newcastle**—See K59BS, Milford.
- Newcastle**—See K67AA, Beaver County.
- Newcastle**—See K69EW, Beaver County.
- North Creek**—See K07GY, Beaver.
- North Creek**—See K09CS, Beaver.
- North Creek**—See K11CX, Beaver.
- North Creek**—See K13CV, Beaver.
- Oak City**—See K40DR, Delta.
- Oak City**—See K54DW, Delta.
- Oak City**—See K62ED, Delta.
- Oak City**—See K68BQ, Delta.
- Oak City**—See K79AU, Delta.
- Oakley**—See K08IE, Peoa.
- Oakley**—See K10JB, Peoa.
- Oakley**—See K12JM, Peoa.
- Oakley**—See K69AR, Peoa.
- *Ogden**—K39DH, Airwaves Inc., 221 Harrison Blvd., Ogden, UT 84401 (KS CH. 48 San Jose, CA)—1000-w, lat. 41° 05', long. 112° 01' 03".
- Orangeville**—K26EM, Emery County, Box 817, Castle Dale, UT 84513 (KJZZ-TV Ch. 14 Salt Lake City)—100-w, lat. 37° 36", long. 111° 08' 30".
- Orangeville**—K50DI, Emery County, Box 817, Castle Dale, UT 84513 (KULC Ch. 9 Ogden; KJZZ-TV Ch. 14 Salt Lake City)—100-w, lat. 39° 12' 36", long. 111° 08' 30".
- Orangeville**—See K52DS, Huntington.
- Orangeville**—K58EE, Emery County, Box 817, Castle Dale, UT 84513 (KSTU Ch. 13 Salt Lake City)—100-w, lat. 39° 12' 36", long. 111° 08' 30".
- Orangeville**—K62BL, Emery County, Box 817, Castle Dale, UT 84513 (KBYU-TV Ch. 11 Provo)—100-w, lat. 39° 12' 36", long. 111° 08' 30".
- Orangeville & Emery County rural area**—K60BU, U. of Utah, 101 Gardner Hall, Salt Lake City, UT 84112-1107 (KUED Ch. 7 Salt Lake City)—100-w, lat. 39° 13', long. 111° 08' 46".
- Orangeville, Castle Dale & Ferron Huntington**—K54DP, Emery County, Box 817, Castle Dale, UT 84513 (KTVX Ch. 14 Salt Lake City)—100-w, lat. 39° 12' 36", long. 111° 08' 30".
- Orangeville, Castle Dale, Ferron Huntington**—K56EV, Emery County, Box 817, Castle Dale, UT 84513 (KSL-TV Ch. 5 Salt Lake City)—100-w, lat. 39° 12' 36", long. 111° 08' 30".
- Orderville**—K02EN, Long Valley TV, Orderville, UT 84758 (KUTV Ch. 2 Salt Lake City)—1-w, lat. 37° 16' 35", long. 111° 37' 35".
- Orderville**—K04EK, Long Valley TV, Orderville, UT 84758 (KTVX Ch. 4 Salt Lake City)—1-w, lat. 37° 16' 35", long. 111° 37' 35".
- Orderville**—K05DU, Long Valley TV, Orderville, UT 84758 (KSL-TV Ch. 5 Salt Lake City)—1-w, lat. 37° 16' 35", long. 111° 37' 35".
- Orderville**—K16BT, Orderville City, Box 36, Orderville, UT 84758 (KSTU Ch. 13 Salt Lake City)—10-w, lat. 37° 16' 35", long. 112° 37' 35".
- *Orderville**—K18ET, Western Kane County Service District No. 1, Box 36, 28 N. Main Kanab, UT 84741 (KJZZ-TV Ch. 14 Salt Lake City)—20-w, lat. 37° 16' 35", long. 112° 37' 35".
- Orderville**—K30CP, Orderville City, Box 36, Orderville, UT 84758 (KSTU Ch. 13 Salt Lake City)—10-w, lat. 37° 22' 26", long. 112° 35' 07".

- Orderville**—K51CH, Orderville City, Box Orderville, UT 84758—10-w, lat. 37° 25', long. 112° 30' 37".
- Orderville & Glendale**—K070Y, Longley TV, Orderville, UT 84758 (KUED Ch. 13 Salt Lake City)—1-w, lat. 37° 16' 35", long. 112° 37' 35".
- Orderville**—K44EL, Larry H. Miller Communications Corp., 5181 Amelia Earhart Dr., Lake City, UT 84116 (KJZZ-TV Ch. 14 Salt Lake City)—100-w, lat. 39° 38' 40", long. 110° 20' 51".
- Panguitch**—K02BN, Panguitch City Corp., S. Main, Panguitch, UT 84759 (KUTV 2 Salt Lake City)—5-w, lat. 37° 49', long. 112° 27' 28".
- Panguitch**—K04AU, Panguitch City Corp., S. Main, Panguitch, UT 84759 (KTVX 4 Salt Lake City)—1-w, lat. 37° 49', long. 112° 27' 28".
- Panguitch**—K05BB, Panguitch City Corp., S. Main, Panguitch, UT 84759 (KSL-TV 5 Salt Lake City)—1-w, lat. 37° 49', long. 112° 27' 28".
- Panguitch**—See K07JW, Garfield County.
- Panguitch**—K120I, Panguitch City Corp., S. Main, Panguitch, UT 84759 (KBYU-Ch. 11 Provo)—10-w, lat. 37° 49' 19", long. 112° 27' 28".
- Panguitch**—K16DY, Panguitch City Corp., 77, 55 S. Main, Panguitch, UT 84759 (KJZZ-TV Ch. 14 Salt Lake City)—20-w, lat. 37° 49' 19", long. 112° 27' 21".
- Panguitch**—K18EW, U. of Utah, Media Services, 101 Wasatch Dr., Salt Lake City, UT 84112 (KULC Ch. 9 Ogden)—20-w, lat. 49° 19', long. 112° 27' 28".
- Panguitch & rural area**—K10LV, Panguitch City Corp., 55 S. Main, Panguitch, UT 84759 (KSTU Ch. 13 Salt Lake City)—1-w, lat. 37° 49' 19", long. 112° 27' 28".
- Paragonah**—See K44DR, Parowan.
- Paragonah**—See K46DF, Parowan.
- Paragonah**—See K48FJ, Parowan.
- Paragonah**—K07LU, Summit County, Courthouse, Coalville, UT 84017 (KUED Ch. 7 Salt Lake City)—1-w, lat. 40° 38' 26", long. 111° 29' 22".
- Paragonah**—K09CI, Community Wireless of Park City Inc., 1372 427 Main St., Park City, UT 84060 (KUTV Ch. 2 Salt Lake City)—1-w, lat. 40° 38' 26", long. 111° 22".
- Paragonah**—K11CO, Community Wireless of Park City Inc., 1372 427 Main St., Park City, UT 84060 (KTVX Ch. 4 Salt Lake City)—1-w, lat. 40° 38' 26", long. 111° 22".
- Paragonah**—K25DL, U. of Utah, 205 Talmage Bldg., Salt Lake City, UT 84112 (KULC Ch. 9 Ogden)—100-w, lat. 40° 40' 59", long. 111° 31' 22".
- *Park City**—K350P, Fox Television Stations Inc., Box 22810, Houston, TX 77227 (KSTU Ch. 13 Salt Lake City)—100-w, lat. 40° 40' 59", long. 111° 31' 22".
- Park City, Coalville, Snyderville & Kimball Junction**—K47AJ, Summit County, Courthouse, Coalville, UT 84017 (KUTV Ch. 2 Salt Lake City)—100-w, lat. 40° 40' 59", long. 111° 31' 22".
- Park City, Coalville, Snyderville & Kimball Junction**—K49AR, Summit County, Courthouse, Coalville, UT 84017 (KTVX Ch. 4 Salt Lake City)—100-w, lat. 40° 40' 59", long. 111° 31' 22".
- *Park City, Snyderville & Kimball Junction**—K51AR, Summit County, Courthouse, Coalville, UT 84017 (KSL-TV Ch. 5 Salt Lake City)—100-w, lat. 40° 40' 59", long. 111° 31' 22".
- *Park City, Snyderville & Kimball Junction**—K53BC, Summit County, Courthouse, Coalville, UT 84017 (KUED Ch. 7 Salt Lake City)—100-w, lat. 40° 40' 59", long. 111° 31' 22".
- Parowan**—K03AR, Iron County, Parowan, UT 84761 (KUTV Ch. 2 Salt Lake City)—10-w, lat. 37° 50' 31", long. 112° 58' 26".
- Parowan**—K08CD, Iron County, Parowan, UT 84761 (KTVX Ch. 4 Salt Lake City)—10-w, lat. 38° 09' 29", long. 112° 38' 13".
- Parowan**—K10CJ, Iron County, Parowan, UT 84761 (KSL-TV Ch. 5 Salt Lake City)—10-w, lat. 37° 50' 31", long. 112° 58' 26".
- *Parowan**—K32AG, Iron County, Box 429, Parowan, UT 84761 (KUTV Ch. 2 Salt Lake City)—100-w, lat. 37° 50' 32", long. 112° 58' 27".
- Parowan**—K34AG, Iron County, Parowan, UT 84761 (KTVX Ch. 4 Salt Lake City)—100-w, lat. 37° 50' 32", long. 112° 58' 27".
- Parowan**—K36AI, Iron County, Parowan, UT 84761 (KSL-TV Ch. 5 Salt Lake City)—100-w, lat. 37° 50' 32", long. 112° 58' 27".
- Parowan**—K38CM, Iron County, Parowan, UT 84761 (KUED Ch. 7 Salt Lake City)—100-w, lat. 37° 50' 32", long. 112° 58' 10".
- Parowan**—K40CH, Iron County, Parowan, UT 84761 (KBYU-TV Ch. 11 Provo)—100-w, lat. 37° 50' 32", long. 112° 58' 27".
- *Parowan, Enoch, Summit & Paragonah**—K48FJ, Iron City, 68 South 100 East, Parowan, UT 84761 (KSGI-TV Ch. 4 Cedar City)—100-w, lat. 37° 50' 32", long. 112° 58' 10".
- Parowan, Paragonah, Enoch & Summit**—K44DR, Iron County, Box 429, 68 South 100 East, Parowan, UT 84761 (KSGI-TV Ch. 4 Cedar City; KJZZ-TV Ch. 14 Salt Lake City)—100-w, lat. 37° 50' 32", long. 112° 58' 10".
- Parowan, Paragonah, Enoch & Summit**—K46DF, U. of Utah, 101 Gardner Hall, Salt Lake City, UT 84112-1107 (KULC Ch. 9 Ogden)—100-w, lat. 37° 50' 32", long. 112° 58' 10".
- Parowan, Summit & Enoch**—K42AF, Iron County, Parowan, UT 84761 (KSTU Ch. 13 Salt Lake City)—100-w, lat. 37° 50' 32", long. 112° 58' 27".
- *Peoa**—K27DH, Summit County, Box 128, Courthouse, Coalville, UT 84017—20-w, lat. 40° 43' 21", long. 111° 21' 49".
- Peoa & Oakley**—K08IE, Summit County, Courthouse, Coalville, UT 84017 (KUTV Ch. 2 Salt Lake City)—10-w, lat. 40° 43' 21", long. 111° 21' 49".
- Peoa & Oakley**—K10JB, Summit County, Courthouse, Coalville, UT 84017 (KTVX Ch. 4 Salt Lake City)—10-w, lat. 40° 43' 21", long. 111° 21' 49".
- Peoa & Oakley**—K12JM, Summit County, Courthouse, Coalville, UT 84017 (KSL-TV Ch. 5 Salt Lake City)—10-w, lat. 40° 43' 21", long. 111° 21' 49".
- Peoa & Oakley**—K69AR, Summit County, Courthouse, Coalville, UT 84017 (KUED Ch. 7 Salt Lake City)—100-w, lat. 40° 43' 21", long. 111° 21' 49".
- Pine Valley**—K1100, Washington County Television Dept., 197 E. Tabernacle, St. George, UT 84770 (KTVX Ch. 4 Salt Lake City)—10-w, lat. 37° 30' 46", long. 113° 39' 14".
- Pine Valley**—See K55CH, Enterprise.
- Pine Valley & Central**—K08EN, Washington County Television Dept., 197 E. Tabernacle, St. George, UT 84770 (KSL-TV Ch. 5 Salt Lake City)—1-w, lat. 37° 30' 46", long. 113° 39' 14".
- Price**—See K06DR, Emery County.
- Price**—See K08AU, Emery County.
- Price**—See K10AZ, Emery County.
- Price**—See K12AZ, Emery County (rural).
- Price**—K18DF, U. of Utah, 205 Talmage Bldg., Salt Lake City, UT 84112 (KULC Ch. 9 Ogden)—100-w, lat. 39° 31' 49", long. 111° 03' 03".
- Price**—K21EZ, Larry H. Miller Communications Corp., 5181 Amelia Earhart Dr., Salt Lake City, UT 84116 (KJZZ-TV Ch. 14 Salt Lake City)—100-w, lat. 39° 45' 22", long. 110° 59' 26".
- *Price**—K35CK, Fox TV Stations Inc., 5151 Wisconsin Ave. NW, Washington, DC 20016 (KSTU Ch. 13 Salt Lake City)—100-w, lat. 39° 31' 49", long. 111° 03' 03".
- Price & Carbon County (rural)**—K68AX, Carbon County, Carbon County Courthouse, Price, UT 84501 (KSL-TV Ch. 5 Salt Lake City)—100-w, lat. 39° 45' 22", long. 110° 59' 26".
- Provo**—K34DW, Three Angels Bcstg. Network Inc., Box 220, West Frankfort, IL 62896 (KTBN-TV Ch. 40 Santa Ana-Los Angeles, CA)—100-w, lat. 40° 05' 21", long. 111° 49' 19".
- *Provo**—K60GA, Isaac Max Jaramillo, 131 North 900 West, Salt Lake City, UT 84110 (KOOG-TV Ch. 30 Ogden)—1000-w, lat. 40° 16' 56", long. 111° 56' 10".
- Randolph & farm area north**—K09BA, Norris Community TV Inc., 921 3rd West Ave., Kemmerer, WY 83101 (KTVX Ch. 4 Salt Lake City)—1-w, lat. 41° 39' 54", long. 111° 05' 55".
- Randolph & farm area north**—K11BF, Norris Community TV Inc., 921 3rd West Ave., Kemmerer, WY 83101 (KSL-TV Ch. 5 Salt Lake City)—1-w, lat. 41° 39' 54", long. 111° 05' 55".
- Randolph & farm area north**—K13QJ, Norris Community TV Inc., 921 3rd West Ave., Kemmerer, WY 83101 (KUTV Ch. 2 Salt Lake City)—10-w, lat. 41° 39' 54", long. 111° 05' 55".
- Randolph & Woodruff**—K24EC, Rich County, County Courthouse, Randolph, UT 84064 (KJZZ-TV Ch. 14 Salt Lake City)—100-w, lat. 41° 37' 31", long. 111° 07' 23".
- Randolph & Woodruff**—K47AI, Rich County, County Courthouse, Randolph, UT 84064 (KUTV Ch. 2 Salt Lake City)—100-w, lat. 41° 37' 31", long. 111° 07' 23".
- Randolph & Woodruff**—K49AP, Rich County, County Courthouse, Randolph, UT 84064 (KTVX Ch. 4 Salt Lake City)—100-w, lat. 41° 37' 31", long. 111° 07' 23". Requests CP for change to 20-w. BPTT-960516JG.
- Randolph & Woodruff**—K51AP, Rich County, County Courthouse, Randolph, UT 84064—lat. 41° 37' 31", long. 111° 07' 23".
- Randolph & Woodruff**—K53AX, Rich County, County Courthouse, Randolph, UT 84064 (KSTU Ch. 13 Salt Lake City)—100-w, lat. 41° 37' 31", long. 111° 07' 23".
- Randolph & Woodruff**—K55BS, U. of Utah, 205 Talmage Bldg., Salt Lake City, UT 84112 (KUED Ch. 7 Salt Lake City)—100-w, lat. 41° 37' 31", long. 111° 07' 23".

Translators—Utah

- Randolph (rural)**—K07WG, Rich County, County Courthouse, Randolph, UT 84064 (KUED Ch. 7 Salt Lake City)—1-w, lat. 41° 39' 54", long. 111° 05' 55".
- Randolph (rural)**—K66FC, Rich County, County Courthouse, Randolph, UT 84064 (KJZZ-TV Ch. 14 Salt Lake City)—20-w, lat. 41° 39' 54", long. 110° 05' 55".
- Redmond**—See K60FD, Salina.
- Redmond**—See K62BP, Salina.
- Redmond**—See K64BC, Salina.
- Redmond**—See K66BK, Salina.
- Redmond**—See K68DI, Salina.
- Redwash**—See K07CY, Vernal.
- Redwash**—See K09CY, Vernal.
- Redwash**—See K11DF, Vernal.
- Redwash**—See K13HF, Vernal.
- Richfield & Monroe**—K44DU, Sevier County, Courthouse Bldg., Richfield, UT 84701 (KJZZ-TV Ch. 14 Salt Lake City)—100-w, lat. 38° 38' 04", long. 112° 03' 33".
- Richfield, Elsinore & Monroe**—K36CB, U. of Utah, Media Services, 101 Wasatch Dr., Salt Lake City, UT 84112 (KULC Ch. 9 Ogden)—100-w, lat. 38° 38' 04", long. 112° 03' 33".
- Richfield, Elsinore & Sevier**—K03AS, Sevier County, Sevier County Clerk, Richfield, UT 84701 (KUTV Ch. 2 Salt Lake City)—10-w, lat. 38° 38' 04", long. 112° 03' 33".
- Richfield, Elsinore & Sevier**—K06BQ, Sevier County, Sevier County Clerk, Richfield, UT 84701 (KTVX Ch. 4 Salt Lake City)—10-w, lat. 38° 38' 04", long. 112° 03' 33".
- Richfield, Elsinore & Sevier**—K07CQ, Sevier County, Sevier County Clerk, Richfield, UT 84701 (KSL-TV Ch. 5 Salt Lake City)—10-w, lat. 38° 38' 04", long. 112° 03' 33".
- Richfield, Elsinore area & Monroe**—K40AB, Sevier County, Sevier County Clerk, Richfield, UT 84701 (KSTU Ch. 13 Salt Lake City)—1-w, lat. 38° 38' 04", long. 112° 03' 33".
- Richfield, Monroe & Elsinore area**—K38AQ, Sevier County, Sevier County Clerk, Richfield, UT 84701 (KBYU-TV Ch. 11 Provo)—100-w, lat. 38° 38' 04", long. 112° 03' 33".
- Richfield, Monroe & rural Sevier County**—K42AJ, U. of Utah, 205 Talmage Bldg., Salt Lake City, UT 84112 (KUED Ch. 7 Salt Lake City)—100-w, lat. 38° 38' 04", long. 112° 03' 33".
- Rockville**—K04BB, Washington County Television Dept., 197 E. Tabernacle, St. George, UT 84770 (KTVX Ch. 4 Salt Lake City)—10-w, lat. 37° 09' 00", long. 113° 01' 48".
- Rockville**—K05AR, Washington County Television Dept., 197 E. Tabernacle, St. George, UT 84770 (KSL-TV Ch. 5 Salt Lake City)—10-w, lat. 37° 09' 00", long. 113° 01' 48".
- Rockville**—K07PX, MB Broadcasting, 95 E. Tabernacle St., St. George, UT 84770 (KVBC Ch. 3 Las Vegas, NV)—10-w, lat. 37° 09' 00", long. 113° 01' 48".
- Rockville**—K09CD, Washington County Television Dept., 197 E. Tabernacle, St. George, UT 84770 (KUTV Ch. 2 Salt Lake City)—10-w, lat. 37° 09' 00", long. 113° 01' 48".
- Rockville**—K60BI, Washington County Television Dept., 197 E. Tabernacle, St. George, UT 84770 (KBYU-TV Ch. 11 Provo)—100-w, lat. 37° 09' 00", long. 113° 01' 48".
- Roosevelt**—See K06DY, Lapoint.
- Roosevelt**—See K08CS, Lapoint.
- Roosevelt**—See K10DD, Lapoint.
- Roosevelt**—See K12FG, Lapoint.
- Roosevelt**—K19CZ, Larry H. Miller Communications Corp., 5650 S. State St., Murray, UT 84107 (KJZZ-TV Ch. 14 Salt Lake City)—100-w, lat. 40° 19' 27", long. 110° 09' 19".
- Roosevelt**—K53BB, Duchesne County, Box 270, Duchesne, UT 84021 (KBYU-TV Ch. 11 Provo)—100-w, lat. 40° 19' 27", long. 110° 09' 19".
- Roosevelt**—K55DG, Duchesne County, Box 270, Duchesne, UT 84021 (KSTU Ch. 13 Salt Lake City)—1-w, lat. 40° 19' 27", long. 110° 09' 19".
- Salina**—See K08CM, Sigurd.
- Salina**—See K10CT, Sigurd.
- Salina**—See K12CJ, Sigurd.
- *Salina & Redmond**—K60FD, Sevier County, Courthouse Bldg., Richfield, UT 84701 (KJZZ-TV Ch. 14 Salt Lake City)—143-w, lat. 38° 52' 37", long. 111° 52' 30".
- Salina & Redmond**—K62BP, Sevier County, Sevier County Clerk, Richfield, UT 84701 (KBYU-TV Ch. 11 Provo)—10-w, lat. 38° 52' 37", long. 111° 52' 30".
- Salina & Redmond**—K64BC, Sevier County, Sevier County Clerk, Monroe, UT 84754 (KUED Ch. 7 Salt Lake City)—10-w, lat. 38° 52' 37", long. 111° 52' 30".
- Salina & Redmond**—K66BK, Sevier County, Sevier County Clerk, Monroe, UT 84754 (KSTU Ch. 13 Salt Lake City)—10-w, lat. 38° 52' 37", long. 111° 52' 30".
- Salina & Redmond**—K68DI, Sevier County, Sevier County Clerk, Richfield, UT 84701 (KULC Ch. 9 Ogden)—10-w, lat. 38° 52' 37", long. 111° 52' 30".
- Salina & Redmond**—K68DI, Sevier County, Sevier County Clerk, Richfield, UT 84701 (KULC Ch. 9 Ogden)—10-w, lat. 38° 52' 37", long. 111° 52' 30".
- Salt Lake City**—K46BJ, Alpha & Omega Communications, 131 North 900 West, Salt Lake City, UT 84110 (KOOG-TV Ch. 30 Ogden)—1000-w, lat. 40° 46' 09", long. 111° 53' 17". Note: Licensed as LPTV.
- *Salt Lake City**—K67DV, Channel America LPTV Holdings Inc., Suite 804, 24 W. 57th St., New York, NY 10019 (KUSK Ch. 7 Prescott-Phoenix, AZ)—100-w, lat. 40° 46' 10", long. 111° 53' 00". Note: Plans to operate as LPTV.
- Salt Lake North Beach**—K13HI, Bonnevill Holding Co., Broadcast House, 5 Triad Center, Salt Lake City, UT 84180-1160 (KSL-TV Ch. 5 Salt Lake City)—1-w, lat. 40° 46' 09", long. 111° 53' 23".
- Samak**—K07US, Summit County, Box 128, Courthouse, Coalville, UT 84017—1-w, lat. 40° 37' 56", long. 111° 15' 30".
- Samak**—K09VF, Summit County, Box 128, Courthouse, Coalville, UT 84017—1-w, lat. 40° 37' 56", long. 111° 15' 30".
- Samak**—K11SX, Summit County, Box 128, Courthouse, Coalville, UT 84017—lat. 40° 37' 56", long. 111° 15' 30".
- Samak**—K13VT, Summit County, Box 128, Courthouse, Coalville, UT 84017—1-w, lat. 40° 37' 56", long. 111° 15' 30".
- Sanpete County**—See K49AO, Juab County.
- Santa Clara**—K18DM, Washington County Television Dept., 197 E. Tabernacle, St. George, UT 84770 (KSL-TV Ch. 5 Salt Lake City)—lat. 37° 09' 15", long. 113° 53' 00".
- Santa Clara**—K43CC, Fox TV Stations Inc., 5151 Wisconsin Ave. NW, Washington, DC 20016 (KSTU Ch. 13 Salt Lake City)—100-w, lat. 37° 09' 30", long. 113° 53' 20".
- Santa Clara**—K49AS, Washington County Television Dept., 197 E. Tabernacle, St. George, UT 84770—lat. 37° 09' 30", long. 113° 53' 20".
- Santa Clara & Gunlock**—K57BG, Washington County Television Dept., 197 E. Tabernacle, St. George, UT 84770 (KBYU-TV Ch. 11 Provo)—100-w, lat. 37° 09' 30", long. 113° 53' 20".
- Santa Clara & Washington, UT & Littlefield, AZ**—KVBT-LP, Ch. 41, Washington County Television Dept., 197 E. Tabernacle, St. George, UT 84770 (KVBC Ch. 3 Las Vegas, NV)—100-w, lat. 37° 09' 30", long. 113° 53' 20". Note: Licensed as LPTV.
- Santa Clara, Montoqua & Vey Littlefield, AZ**—K04AZ, Washington County Television Dept., 197 E. Tabernacle, St. George, UT 84770 (KTVX Ch. 5 Salt Lake City)—10-w, lat. 37° 09' 15", long. 113° 52' 48".
- Scipio**—K39EH, Millard County, 60 Main St., Fillmore, UT 84631 (KJZZ-TV Ch. 14 Salt Lake City)—20-w, lat. 39° 11' 54", long. 112° 08' 33".
- Scipio**—K45EL, Millard County, 60 Main St., Fillmore, UT 84631 (KBYU-TV Ch. 11 Provo)—20-w, lat. 39° 11' 54", long. 112° 08' 33".
- Scipio & Holden**—K06DH, Millard County School District, 60 S. Main, Fillmore, UT 84631 (KUED Ch. 7 Salt Lake City)—10-w, lat. 39° 11' 54", long. 112° 08' 33".
- Scipio & Holden**—K08DP, Millard County School District, 60 S. Main, Fillmore, UT 84631 (KUTV Ch. 2 Salt Lake City)—10-w, lat. 39° 11' 54", long. 112° 08' 33".
- Scipio & Holden**—K10EB, Millard County School District, 60 S. Main, Fillmore, UT 84631 (KTVX Ch. 4 Salt Lake City)—10-w, lat. 39° 11' 54", long. 112° 08' 33".
- Scipio & Holden**—K12DH, Millard County School District, 60 S. Main, Fillmore, UT 84631 (KSL-TV Ch. 5 Salt Lake City)—10-w, lat. 39° 11' 54", long. 112° 08' 33".
- Scofield**—K08CF, Carbon County, Carbon County Courthouse, Price, UT 84112 (KUTV Ch. 2 Salt Lake City)—1-w, lat. 39° 42' 40", long. 111° 09' 20".
- Scofield**—K10CL, Carbon County, Carbon County Courthouse, Price, UT 84112 (KTVX Ch. 4 Salt Lake City)—1-w, lat. 39° 42' 40", long. 111° 09' 20".
- Scofield**—K12CE, Carbon County, Carbon County Courthouse, Price, UT 84112 (KSL-TV Ch. 5 Salt Lake City)—1-w, lat. 39° 42' 40", long. 111° 09' 20".
- Sevier**—See K03AS, Richfield.
- Sevier**—See K06BQ, Richfield.
- Sevier**—See K07CQ, Richfield.
- Sevier County**—K35DX, Sevier County Courthouse Bldg., Richfield, UT 84701 (KUTV Ch. 2 Salt Lake City)—100-w, lat. 38° 30' 38", long. 111° 47' 05".
- Sevier County (rural)**—See K42AJ, Richfield.
- Sevier County rural**—K29CU, Sevier County, Sevier County Clerk, Richfield, UT 84701 (KSTU Ch. 13 Salt Lake City)—1-w, lat. 38° 30' 38", long. 111° 47' 05".

Sevier County rural—K31DL, Sevier County, Sevier County Clerk, Richfield, UT 84701 (KTVX Ch. 4 Salt Lake City)—1-w, 38° 30' 38", long. 111° 47' 05".

Sevier County rural—K33DU, Sevier County, Sevier County Clerk, Richfield, UT 84701 (KUED Ch. 7 Salt Lake City)—1-w, 38° 30' 38", long. 111° 47' 05".

St. George & Salina—K08CM, Sevier County, Sevier County Clerk, Richfield, UT 84701 (TV Ch. 2 Salt Lake City)—10-w, lat. 52° 37", long. 111° 52' 30".

St. George & Salina—K10CT, Sevier County, Sevier County Clerk, Richfield, UT 84701 (TV Ch. 4 Salt Lake City)—10-w, lat. 52° 37", long. 111° 52' 30".

St. George & Salina—K12CJ, Sevier County, Sevier County Clerk, Richfield, UT 84701 (TV Ch. 5 Salt Lake City)—10-w, lat. 52° 37", long. 111° 52' 30".

Summitville—See K47AJ, Park City.

Summitville—See K49AR, Park City.

Summitville—See K51AR, Park City.

Summitville—See K53BC, Park City.

Spanish Fork—K21EY, Isaac Max Castillo, 131 North 900 West, Salt Lake City, UT 84110 (K00G-TV Ch. 30 Ogden)—1000-w, lat. 40° 16' 56", long. 111° 51' 00".

Spring Glen—See K06DR, Emery County.

Spring Glen—See K08AU, Emery County.

Spring Glen—See K10AZ, Emery County.

Spring Glen—See K12AZ, Emery County (all).

Spring Glen—K64AA, Station Partners, CBS Inc., 51 W. 52nd St., New York, NY 10019 (KUTV Ch. 2 Salt Lake City)—1-w, lat. 39° 45' 22", long. 110° 59' 00".

Spring Glen—See K66AA, Duchesne County.

St. George—K02AV, Washington County Television Dept., 197 E. Tabernacle, St. George, UT 84770 (KVBC Ch. 3 Las Vegas)—10-w, lat. 37° 04' 18", long. 113° 34' 00".

St. George—K08BN, Washington County Television Dept., 197 E. Tabernacle, St. George, UT 84770 (KSL-TV Ch. 5 Salt Lake City)—10-w, lat. 37° 04' 18", long. 113° 34' 00".

St. George—K11JE, Washington County Television Dept., 197 E. Tabernacle, St. George, UT 84770 (KSL-TV Ch. 3 Las Vegas)—10-w, lat. 37° 04' 18", long. 113° 34' 00".

St. George—K13CA, Washington County Television Dept., 197 E. Tabernacle, St. George, UT 84770 (KTVX Ch. 4 Salt Lake City)—10-w, lat. 37° 04' 18", long. 113° 32' 34".

***St. George**—K16DS, Washington County, 197 E. Tabernacle St., St. George, UT 84770 (KSGI-TV Ch. 4 Cedar City)—100-w, lat. 37° 03' 49", long. 113° 34' 20".

St. George—K24CY, Larry H. Miller Communications Corp., 5650 S. State St., Murray, UT 84107 (KJZZ-TV Ch. 14 Salt Lake City)—100-w, lat. 37° 03' 50", long. 113° 34' 19".

St. George—K51DV, U. of Utah, 205 Talmage Bldg., Salt Lake City, UT 84112 (KULC Ch. 9 Ogden)—100-w, lat. 37° 03' 49", long. 113° 34' 20".

St. George—K53BD, Washington County Television Dept., 197 E. Tabernacle, St. George, UT 84770 (KUED Ch. 7 Salt Lake City)—100-w, lat. 37° 03' 49", long. 113° 34' 20".

St. George—K61AC, Washington County Television Dept., 197 E. Tabernacle, St. George, UT 84770 (KSL-TV Ch. 5 Salt Lake City)—20-w, lat. 37° 01' 50", long. 113° 35' 25". Holds CP for change to lat. 100-w, lat. 37° 03' 49", long. 113° 34' 20". BPTT-940414QQ.

St. George—K69CT, Washington County Television Dept., 197 E. Tabernacle, St. George, UT 84770 (KBYU-TV Ch. 11 Provo)—100-w, lat. 37° 03' 49", long. 113° 34' 20".

Strawberry River—See K08CT, Duchesne City.

Strawberry River—See K10DE, Duchesne City.

Strawberry River—See K12DL, Duchesne City.

Summit—See K42AF, Parowan.

Summit—See K44DR, Parowan.

Summit—See K46DF, Parowan.

Summit—See K48FJ, Parowan.

Summit County—K59AF, Summit County, Courthouse, Coalville, UT 84017 (KUTV Ch. 2 Salt Lake City)—100-w, lat. 40° 51' 18", long. 111° 28' 44".

Summit County—K61AB, Summit County, Courthouse, Coalville, UT 84017 (KTVX Ch. 4 Salt Lake City)—100-w, lat. 40° 51' 18", long. 111° 28' 44".

Summit County—K63AC, Summit County, Courthouse, Coalville, UT 84017 (KSL-TV Ch. 5 Salt Lake City)—100-w, lat. 40° 51' 18", long. 111° 28' 44".

Summit County—K65AD, U. of Utah, 205 Talmage Bldg., Salt Lake City, UT 84112 (KUED Ch. 7 Salt Lake City)—100-w, lat. 40° 51' 18", long. 111° 28' 44".

Summit County (rural areas)—K22DM, U. of Utah, 205 Talmage Bldg., Salt Lake City, UT 84112 (KULC Ch. 9 Ogden)—100-w, lat. 40° 51' 18", long. 111° 28' 44".

Summit County (rural areas)—K43AA, Summit County, Courthouse, Coalville, UT 84017 (KSTU Ch. 13 Salt Lake City)—100-w, lat. 40° 51' 18", long. 111° 28' 44".

Summit County (rural)—K17DG, Summit County, Courthouse, Coalville, UT 84017 (KBYU-TV Ch. 11 Provo)—100-w, lat. 40° 51' 18", long. 111° 28' 44".

Summit County (rural)—K19DU, Summit County, Box 128, Courthouse, Coalville, UT 84017 (KJZZ-TV Ch. 14 Salt Lake City)—100-w, lat. 40° 51' 18", long. 111° 28' 44".

Summit County (rural)—K558B, U. of Utah, 205 Talmage Bldg., Salt Lake City, UT 84112 (KUED Ch. 7 Salt Lake City)—100-w, lat. 40° 51' 21", long. 110° 52' 27".

Tabiona—See K07NV, Hanna.

Tabiona—See K09MQ, Hanna.

Tabiona—See K11ND, Hanna.

Tabiona & Myton—K57CK, U. of Utah, 205 Talmage Bldg., Salt Lake City, UT 84112 (KUED Ch. 7 Salt Lake City)—100-w, lat. 40° 21' 45", long. 110° 47' 31".

Teasdale—See K36DL, Bicknell.

Teasdale—See K42AE, Bicknell.

Teasdale & Torrey—K02BO, County of Wayne, County Clerk, Loa, UT 84747 (KUTV Ch. 2 Salt Lake City)—5-w, lat. 38° 17' 00", long. 111° 30' 37".

Teasdale & Torrey—K04BN, County of Wayne, County Clerk, Loa, UT 84747 (KTVX Ch. 4 Salt Lake City)—5-w, lat. 38° 17' 00", long. 111° 30' 37".

Teasdale & Torrey—K05BG, County of Wayne, County Clerk, Loa, UT 84747 (KSL-TV Ch. 5 Salt Lake City)—5-w, lat. 38° 17' 00", long. 111° 30' 37".

Ticaboo—K02ON, Garfield County, Courthouse Bldg., Panguitch, UT 84759 (KUTV Ch. 2 Salt Lake City)—1-w, lat. 37° 51' 31", long. 110° 42' 06".

Ticaboo—K040J, Garfield County, Courthouse Bldg., Panguitch, UT 84759 (KTVX Ch. 4 Salt Lake City)—1-w, lat. 37° 51' 31", long. 110° 42' 06".

Ticaboo—K05JS, Garfield County, Courthouse Bldg., Panguitch, UT 84759 (KSL-TV Ch. 5 Salt Lake City)—1-w, lat. 37° 51' 31", long. 110° 42' 06".

Ticaboo—K07VE, Garfield County, Courthouse Bldg., Panguitch, UT 84759 (KUED Ch. 7 Salt Lake City)—1-w, lat. 37° 51' 31", long. 110° 42' 06".

Tooele—K20ER, U. of Utah, Media Services, 101 Wasatch Dr., Salt Lake City, UT 84112 (KULC Ch. 9 Ogden)—100-w, lat. 40° 39' 33", long. 112° 12' 08". Note: Licensed as LPTV.

Tooele—K22DE, U. of Utah, 205 Talmage Bldg., Salt Lake City, UT 84112 (KUED Ch. 7 Salt Lake City)—lat. 40° 39' 33", long. 112° 12' 08".

***Tooele & Grantsville**—K50ES, Brigham Young U., C-302 HFAC, Provo, UT 84602 (KBYU-TV Ch. 11 Provo)—100-w, lat. 40° 39' 33", long. 112° 12' 08".

Toquerville—K03AL, Washington County Television Dept., 197 E. Tabernacle, St. George, UT 84770 (KVBC Ch. 3 Las Vegas, NV)—1-w, lat. 37° 16' 21", long. 113° 16' 34".

Toquerville—K05CP, U. of Utah, Media Services, 101 Wasatch Dr., Salt Lake City, UT 84112 (KUED Ch. 7 Salt Lake City)—1-w, lat. 37° 16' 21", long. 113° 16' 34".

Toquerville—K07CG, Washington County Television Dept., 197 E. Tabernacle, St. George, UT 84770 (KLAS-TV Ch. 8 Las Vegas, NV; KSL-TV Ch. 5 Salt Lake City)—1-w, lat. 37° 16' 21", long. 113° 16' 34".

Toquerville—K09KP, MB Broadcasting, 95 E. Tabernacle St., St. George, UT 84770 (KVBC Ch. 3 Las Vegas, NV)—10-w, lat. 37° 17' 22", long. 113° 16' 30".

Toquerville—K12BQ, Washington County Television Dept., 197 E. Tabernacle, St. George, UT 84770 (KTNV Ch. 13 Las Vegas, NV)—1-w, lat. 37° 16' 21", long. 113° 16' 34".

Toquerville—See K66BP, Leeds.

Torrey—See K02BO, Teasdale.

Torrey—See K04BN, Teasdale.

Torrey—See K05BG, Teasdale.

Torrey—See K36DL, Bicknell.

Torrey—K40AH, U. of Utah, 205 Talmage Bldg., Salt Lake City, UT 84112 (KUED Ch. 7 Salt Lake City)—100-w, lat. 38° 16' 42", long. 111° 30' 34".

Torrey—See K42AE, Bicknell.

Tropic—K29BZ, Tropic City, City Clerk, Tropic, UT 84776 (KSTU Ch. 13 Salt Lake City)—10-w, lat. 37° 42' 46", long. 112° 04' 37".

Tropic & Cannonville—K02IF, Bryce Lions Club, Tropic, UT 84776 (KUTV Ch. 2 Salt Lake City)—10-w, lat. 37° 42' 46", long. 112° 04' 37".

Translators—Utah

- Tropic & Cannonville**—K04IN, Bryce Lions Club, Tropic, UT 84776 (KTVX Ch. 4 Salt Lake City)—10-w, lat. 37° 42' 46", long. 112° 04' 37".
- Tropic & Cannonville**—K05FY, Bryce Lions Club, Tropic, UT 84776 (KSL-TV Ch. 5 Salt Lake City)—10-w, lat. 37° 42' 46", long. 112° 04' 37".
- Tropic & Cannonville**—K31EL, U. of Utah, Media Services 101 Wasatch Dr., Salt Lake City, UT 84112 (KULC Ch. 9 Ogden)—20-w, lat. 37° 42' 46", long. 112° 04' 37".
- *Uintah**—K07VL, Duchesne County, Drawer 270, Courthouse Bldg., Duchesne, UT 84021 (KTVX Ch. 4 Salt Lake City)—1-w, lat. 40° 16' 12", long. 110° 24' 45".
- *Uintah**—K09VZ, Duchesne County, Drawer 270, Courthouse Bldg., Duchesne, UT 84021 (KUTV Ch. 2 Salt Lake City)—1-w, lat. 40° 16' 12", long. 110° 24' 45".
- *Uintah**—K11TL, Duchesne County, Drawer 270, Courthouse Bldg., Duchesne, UT 84021 (KSL-TV Ch. 5 Salt Lake City)—1-w, lat. 40° 16' 12", long. 110° 24' 45".
- *Uintah County rural**—K16DA, U. of Utah, 205 Talmage Bldg., Salt Lake City, UT 84112 (KULC Ch. 9 Ogden)—10-w, lat. 40° 44' 20", long. 109° 28' 58".
- Uintah County rural**—See K33DO, Vernal.
- Vernal**—K15DI, Larry H. Miller Communications Corp., 5650 S. State St., Murray, UT 84107 (KJZZ-TV Ch. 14 Salt Lake City)—100-w, lat. 40° 22' 02", long. 109° 07' 49".
- Vernal & Bonanza**—K49AT, Uintah County, 401 County Bldg., Vernal, UT 84078 (KBYU-TV Ch. 11 Provo)—100-w, lat. 40° 21' 01", long. 109° 09' 49".
- Vernal & Bonanza**—K51AO, Uintah County, 401 County Bldg., Vernal, UT 84078 (KSTU Ch. 13 Salt Lake City)—1-w, lat. 40° 21' 01", long. 109° 09' 49".
- Vernal & Uintah County rural**—K33DO, U. of Utah, 101 Gardner Hall, Salt Lake City, UT 84112-1107 (KULC Ch. 9 Ogden)—100-w, lat. 40° 21' 01", long. 109° 09' 49".
- Vernal, Bonanza & Redwash**—K07CY, Uintah County, 674 South 2400 West, Vernal, UT 84078 (KTVX Ch. 4 Salt Lake City)—10-w, lat. 40° 21' 01", long. 109° 09' 49".
- Vernal, Bonanza & Redwash**—K09CY, Uintah County, 674 South 2400 West, Vernal, UT 84078 (KUTV Ch. 2 Salt Lake City)—10-w, lat. 40° 21' 01", long. 109° 09' 49".
- Vernal, Bonanza & Redwash**—K11DF, Uintah County, 674 South 2400 West, Vernal, UT 84078 (KSL-TV Ch. 5 Salt Lake City)—10-w, lat. 40° 21' 01", long. 109° 09' 49".
- Vernal, Bonanza & Redwash**—K13HF, Uintah County, 674 South 2400 West, Vernal, UT 84078 (KUED Ch. 7 Salt Lake City)—10-w, lat. 40° 21' 01", long. 109° 09' 49".
- Veyo**—See K04AZ, Santa Clara.
- Veyo**—See K45AI, Mesquite, NV.
- Virgin**—K02AW, Washington County Television Dept., 197 E. Tabernacle, St. George, UT 84770 (KUTV Ch. 2 Salt Lake City)—10-w, lat. 37° 13' 24", long. 113° 12' 40".
- Virgin**—K08BO, Washington County Television Dept., 197 E. Tabernacle, St. George, UT 84770 (KSL-TV Ch. 5 Salt Lake City)—10-w, lat. 37° 13' 24", long. 113° 12' 40".
- Virgin**—K110P, MB Broadcasting, 95 E. Tabernacle St., St. George, UT 84770 (KVBC Ch. 3 Las Vegas, NV)—10-w, lat. 37° 13' 24", long. 113° 12' 40".
- Virgin**—K13QK, Washington County Television Dept., 197 E. Tabernacle, St. George, UT 84770 (KTVX Ch. 4 Salt Lake City)—10-w, lat. 37° 13' 24", long. 113° 12' 40".
- Virgin**—K62BR, U. of Utah, 205 Talmage Bldg., Salt Lake City, UT 84112 (KUED Ch. 7 Salt Lake City)—20-w, lat. 37° 13' 45", long. 113° 13' 45".
- Virgin**—K64BE, Washington County Television Dept., 197 E. Tabernacle, St. George, UT 84770 (KBYU-TV Ch. 11 Provo)—100-w, lat. 37° 13' 24", long. 113° 12' 40".
- Wanship**—K06JH, Summit County, Courthouse, Coalville, UT 84017 (KUTV Ch. 2 Salt Lake City)—100-w, lat. 40° 48' 31", long. 111° 23' 41".
- Wanship**—K08JE, Summit County, Courthouse, Coalville, UT 84017 (KTVX Ch. 4 Salt Lake City)—100-w, lat. 40° 48' 31", long. 111° 23' 41".
- Wanship**—K10KO, Summit County, Courthouse, Coalville, UT 84017 (KSL-TV Ch. 5 Salt Lake City)—100-w, lat. 40° 48' 31", long. 111° 23' 41".
- Wanship**—K12LC, Summit County, Courthouse, Coalville, UT 84017 (KUED Ch. 7 Salt Lake City)—100-w, lat. 40° 48' 31", long. 111° 23' 41".
- *Wanship**—K55HH, Summit County, Courthouse, Coalville, UT 84017 (KSTU Ch. 13 Salt Lake City)—10-w, lat. 40° 48' 31", long. 111° 23' 41".
- *Washington**—K28EA, Washington County, 197 E. Tabernacle St., St. George, UT 84770 (KJZZ-TV Ch. 14 Salt Lake City)—100-w, lat. 37° 09' 15", long. 113° 53' 00".
- Washington**—See KVBT-LP, Santa Clara.
- Washington & Washington County (rural)**—K47AK, U. of Utah, 101 Gardner Hall, Salt Lake City, UT 84112-1107 (KUED Ch. 7 Salt Lake City)—100-w, lat. 37° 09' 15", long. 113° 51' 32".
- *Washington County**—K21CI, U. of Utah, 205 Talmage Bldg., Salt Lake City, UT 84112 (KULC Ch. 9 Ogden)—100-w, lat. 37° 09' 15", long. 113° 53' 00".
- Washington County rural**—See K47AK, Washington.
- Wayne County (rural)**—K13CY, County of Wayne, County Clerk, Loa, UT 84747 (KSL-TV Ch. 5 Salt Lake City)—10-w, lat. 38° 28' 20", long. 111° 48' 29".
- Wellsville**—See K08BP, Logan.
- Wellsville**—See K10BX, Logan.
- Wellsville**—See K13AZ, Logan.
- Wendover**—K08EI, Wendover City, Box 326, Wendover, UT 84083 (KUTV Ch. 2 Salt Lake City)—1-w, lat. 40° 44' 31", long. 114° 02' 06".
- Wendover**—K10ES, Wendover City, Box 326, Wendover, UT 84083 (KTVX Ch. 4 Salt Lake City)—1-w, lat. 40° 44' 31", long. 114° 02' 06".
- Wendover**—K12EB, Wendover City, Box 326, Wendover, UT 84083 (KSL-TV Ch. 5 Salt Lake City)—1-w, lat. 40° 44' 31", long. 114° 02' 06".
- Wendover**—K55GF, Fox Television Stations Inc., 5020 W. Amelia Earhart Dr., Salt Lake City, UT 84116 (KSTU Ch. 13 Salt Lake City)—20-w, lat. 40° 44' 31", long. 114° 02' 06".
- Wendover**—K57BE, Wendover City, Box 326, Wendover, UT 84083 (KUED Ch. 7 Salt Lake City)—20-w, lat. 40° 44' 31", long. 114° 02' 06".
- West Millard County**—See K60EK, Delta.
- West Millard County**—See K72AQ, Delta.
- *Woodland**—K32EJ, Larry H. Miller Communications Corp., 5181 Amelia Earhart Dr., Salt Lake City, UT 84116 (KJZZ-TV Ch. 14 Salt Lake City)—1-w, lat. 40° 33' 27", long. 111° 14' 47".
- Woodland**—K46CT, Summit County, Courthouse, Coalville, UT 84017 (KSTU Ch. 13 Salt Lake City)—100-w, lat. 40° 34' 00", long. 111° 14' 30".
- Woodland & Kamas**—K48AE, Summit County, Courthouse, Coalville, UT 84017 (KUTV Ch. 2 Salt Lake City)—100-w, lat. 40° 37' 32", long. 111° 28' 50".
- Woodland & Kamas**—K52AE, Summit County, Courthouse, Coalville, UT 84017 (KSL-TV Ch. 5 Salt Lake City)—100-w, lat. 40° 37' 32", long. 111° 28' 50".
- Woodland & Kamas**—K54AE, Summit County, Courthouse, Coalville, UT 84017 (KUED Ch. 7 Salt Lake City)—100-w, lat. 40° 37' 32", long. 111° 28' 50".
- Woodruff**—K08BV, Woodruff City, Woodruff, UT 84086 (KTVX Ch. 4 Salt Lake City)—1-w, lat. 41° 30' 47", long. 111° 05' 40".
- Woodruff**—K10CD, Woodruff City, Woodruff, UT 84086 (KUTV Ch. 2 Salt Lake City)—1-w, lat. 41° 30' 47", long. 111° 05' 40".
- Woodruff**—K12BX, Woodruff City, Woodruff, UT 84086 (KSL-TV Ch. 5 Salt Lake City)—1-w, lat. 41° 30' 47", long. 111° 05' 40".
- Woodruff**—See K24EC, Randolph.
- Woodruff**—See K47AI, Randolph.
- Woodruff**—See K49AP, Randolph.
- Woodruff**—See K51AP, Randolph.
- Woodruff**—See K53AX, Randolph.
- Woodruff**—See K55BS, Randolph.

Vermont

- Bellows Falls**—W62AT, Mount Mansfield Television Inc., Box 608, Burlington, 05402 (WCAX-TV Ch. 3 Burlington)—100-w, lat. 43° 26' 17", long. 72° 27' 10".
- Bennington**—See W36AX, Manchester.
- Bennington**—See W51AE, Adams, MA.
- Bennington, Manchester, Manchester Center & Manchester Depot**—W69A, Mt. Mansfield Television Inc., Box 60, Burlington, VT 05402 (WCAX-TV Ch. 3 Burlington)—100-w, lat. 43° 10' 00", long. 73° 06' 58".
- *Burlington**—W46BW, NYN L.L.C., B 793, Burlington, VT 05402-1793 (W27 Ch. 27 Plattsburgh, NY)—1000-w, lat. 44° 31' 40", long. 72° 48' 58".
- Dorset**—See W36AX, Manchester.
- *Manchester**—W49BU, Heritage Broadcasting Co. of New York, 815 Central Ave, Albany, NY 12206 (WXXA-TV Ch. 23 Albany, NY)—10-w, lat. 43° 09' 57", long. 73° 06' 57".
- Manchester**—See W69AD, Bennington.
- Manchester Center**—See W69AD, Bennington.

Winchester Depot—See W69AD, Bennington.

Winchester, Bennington & Dorset—W6AX, Vermont ETV Inc., 88 Ethan Allan Ave., Colchester, VT 05446 (WVTA Ch. 41 Windsor)—100-w, lat. 43° 09' 57", long. 06° 57'.

Winston—W25BT, Northeast New York Public Telecommunications Council, 1 James St., Plattsburgh, NY 12901 (WFE-TV Ch. 57 Plattsburgh, NY)—100-w, lat. 44° 13' 24", long. 73° 07'.

Winthrop Bennington—See W53AS, Pownal.

Winthrop & North Bennington—W53AS, Vermont ETV Inc., 88 Ethan Allan Ave., Colchester, VT 05446 (WVTA Ch. 41 Windsor)—100-w, lat. 42° 51' 47", long. 73° 13' 56'.

Winthrop—W63AD, US Broadcast Group Licensee L.P. II, Suite E207, 1130 Ten Rod Rd., North Kingston, RI 02852 (WVNY Ch. Burlington, VT-Plattsburgh, NY)—100-w, lat. 43° 38' 23", long. 72° 50' 10'.

Winthrop—W69AR, Mt. Mansfield Television Inc., Box 608, Burlington, VT 05402 (CAX-TV Ch. 3 Burlington)—100-w, lat. 44° 34' 04", long. 73° 00' 32'.

Winthrop & West Rutland—W07AG, Viacom International Inc., 1515 Broadway, New York, NY 10036 (WNYT Ch. 13 Albany-Troy-Schenectady, NY)—1-w, lat. 43° 34' 58", long. 73° 00' 50'.

Winthrop Rutland—See W07AG, Rutland.

Virginia

Winthrop—WAPW-LP, Ch. 60, Holston Valley Bcstg. Corp., Box WKPT, Kingsport, TN 37662 (WKPT-TV Ch. 19 Kingsport-Johnson City-Bristol, TN)—1-w, lat. 36° 15', long. 82° 04' 40'.

Winthrop Albemarle County—See W74AJ, Charlottesville.

Winthrop Albemarle County rural area & Charlottesville—W76AG, Central Virginia Educational TV Corp., Box 3237, 23 Sesame St., Richmond, VA 23235—100-w, lat. 37° 59' 10", long. 78° 28' 54'.

Winthrop—W80AN, Blue Ridge ETV Assn., Box 13246, Roanoke, VA 24032 (WBRA-TV Ch. 15 Roanoke)—100-w, lat. 37° 34', long. 79° 11' 15'.

Winthrop—W04CI, Paul H. Passink, Box 7U, Rte. 2, Concord, VA 24538—lat. 37° 17' 10", long. 78° 50' 30'.

Winthrop & vicinity—W48AW, Los Cereales Television Co., 5151 Wisconsin Ave. N.W., Washington, DC 20016 (WNVTV Ch. 3 Goldvein)—1000-w, lat. 38° 53' 44", long. 77° 08' 04'.

Winthrop—See W03AJ, Wytheville.

Bergham & Criders—W07BL, County of Rockingham, 408 County Office Bldg., Harrisonburg, VA 22801 (WVIR-TV Ch. 29 Charlottesville)—10-w, lat. 38° 43' 32", long. 79° 00' 32'.

***Bergham & Criders**—W09BC, County of Rockingham, 408 County Office Bldg., Harrisonburg, VA 22801 (WRC-TV Ch. 4 Washington, DC)—10-w, lat. 38° 49' 16", long. 78° 57' 52'.

Bergham & Criders—W11AZ, County of Rockingham, 408 County Office Bldg., Harrisonburg, VA 22801 (WUSA Ch. 9 Washington, DC)—10-w, lat. 38° 43' 32", long. 79° 00' 32'.

Bergham & Criders—W13BB, County of Rockingham, 408 County Office Bldg., Harrisonburg, VA 22801 (WTTG Ch. 5 Washington, DC)—10-w, lat. 38° 43' 32", long. 79° 00' 32'.

Big Stone Gap, East Stone Gap, Little Stone Gap & Little Italy Bottom—W07BC, Roy H. Park Bcstg. of Tri-Cities Inc., Box 1130, 338 E. Main St., Johnson City, TN 37601 (WJHL-TV Ch. 11 Johnson City-Bristol-Kingsport, TN)—1-w, lat. 36° 50' 27", long. 82° 44' 16'.

Bland—W69AK, Blue Ridge ETV Assn., Box 13246, Roanoke, VA 24032 (WBRA-TV Ch. 15 Roanoke)—100-w, lat. 37° 05' 48", long. 81° 07' 24'.

***Bridgewater, Waynesboro & Lexington**—W30BG, Virginia Bcstg. Corp., 503 E. Market St., Charlottesville, VA 22902 (WVIR-TV Ch. 29 Charlottesville)—1000-w, lat. 38° 09' 54", long. 79° 18' 54'.

Castlewood—W57AI, Russell County Board of Supervisors, Box 1208, Lebanon, VA 24266 (WKPT-TV Ch. 19 Kingsport-Johnson City-Bristol, TN)—100-w, lat. 36° 56' 23", long. 82° 13' 55'.

Castlewood—W59AL, Russell County Board of Supervisors, Box 1208, Lebanon, VA 24266 (WJHL-TV Ch. 11 Johnson City-Bristol-Kingsport, TN)—100-w, lat. 36° 56' 23", long. 82° 13' 55'.

Charlottesville—W19BB, Shenandoah Valley Educational TV Corp., 298 Port Republic Rd., Harrisonburg, VA 22801 (WVPT Ch. 51 Staunton)—100-w, lat. 37° 58' 58", long. 78° 29' 00'.

***Charlottesville**—W58CH, Telenet Licensing Corp., Suite 229, 5722 S. Flamingo Rd., Fort Lauderdale, FL 33330 (KTBN-TV Ch. 40 Santa Ana-Los Angeles, CA)—1000-w, lat. 37° 57' 02", long. 78° 43' 47". Holds CP for change to 890-w. BMPTT-9604121A.

Charlottesville—W64AO, Benedek License Corp., Stewart Square Bldg., Suite 210, 303 W. State St., Rockford, IL 61101 (WHSV-TV Ch. 3 Harrisonburg)—1000-w, lat. 37° 59' 03", long. 78° 28' 52'.

Charlottesville—See W76AG, Albemarle County.

Charlottesville & Albemarle County rural area—W74AJ, Albemarle County School Board, County Office Bldg., 401 McIntyre Rd., Charlottesville, VA 22901 (WCVI-TV Ch. 23 Richmond)—100-w, lat. 37° 59' 10", long. 78° 28' 54'.

Chase City, Mecklenburg County (rural) & South Hill—W77AE, Central Virginia Educational TV Corp., Box 3237, 23 Sesame St., Richmond, VA 23235 (WCVI-TV Ch. 23 Richmond)—100-w, lat. 36° 48' 18", long. 78° 20' 38'.

Chase City, Mecklenburg County (rural) & South Hill—W79AT, Central Virginia Educational TV Corp., Box 3237, 23 Sesame St., Richmond, VA 23235 (WCVI-TV Ch. 57 Richmond)—100-w, lat. 36° 46' 18", long. 78° 20' 38'.

Cobbs Creek—W74AU, Central Virginia Educational TV Corp., Box 3237, 23 Sesame St., Richmond, VA 23235 (WCVI-TV Ch. 23 Richmond)—100-w, lat. 37° 30' 15", long. 76° 23' 56'.

Cobbs Creek—W76AN, Central Virginia Educational TV Corp., Box 3237, 23 Sesame St., Richmond, VA 23235 (WCVI-TV Ch. 23 Richmond)—100-w, lat. 37° 30' 15", long. 76° 23' 56'.

Craddockville—See W25AA, Onancock.

Craddockville—See W41AC, Onancock.

Craddockville—See W44AD, Onancock.

Craddockville—W52AB, County of Accomack, Box 388, Accomack, VA 23301 (WHRO-TV Ch. 15 Hampton-Norfolk)—100-w, lat. 37° 36' 11", long. 75° 50' 33'.

Craddockville—W58AK, County of Accomack, Box 388, Accomack, VA 23301 (WTKR Ch. 3 Norfolk)—100-w, lat. 37° 36' 11", long. 75° 50' 33'.

Craddockville—See W60AL, Onancock.

Craddockville—W63AM, County of Accomack, Box 388, Accomack, VA 23301 (WAVY-TV Ch. 10 Portsmouth-Norfolk-Newport News)—100-w, lat. 37° 36' 11", long. 75° 50' 33'.

Craddockville & Onancock—W68BH, County of Accomack, Box 388, Accomack, VA 23301 (WVEC-TV Ch. 13 Hampton-Norfolk)—1000-w, lat. 37° 36' 11", long. 75° 50' 33'.

Criders—See W07BL, Bergham.

Criders—See W09BC, Bergham.

Criders—See W11AZ, Bergham.

Criders—See W13BB, Bergham.

Culpeper—See W49AV, Ruckersville.

Danville—W18BG, Tri-State Christian TV Inc., Box 1010, Marion, IL 62959 (WLXI-TV Ch. 61 Greensboro, NC)—1000-w, lat. 36° 44' 28", long. 79° 23' 05'.

Danville—W66BI, Central Virginia Educational TV Corp., Box 3237, 23 Sesame St., Richmond, VA 23235 (WCVI-TV Ch. 23 Richmond)—1000-w, lat. 36° 44' 28", long. 79° 23' 05'.

Danville—W83AJ, Central Virginia Educational TV Corp., Box 3237, 23 Sesame St., Richmond, VA 23235—100-w, lat. 36° 44' 28", long. 79° 23' 05'.

Dickinsonville—W63AK, Russell County Board of Supervisors, Box 1208, Lebanon, VA 24266 (WKPT-TV Ch. 19 Kingsport-Johnson City-Bristol, TN)—100-w, lat. 36° 50' 57", long. 82° 11' 03'.

Dickinsonville—W65AR, Russell County Board of Supervisors, Box 1208, Lebanon, VA 24266 (WJHL-TV Ch. 11 Johnson City-Bristol-Kingsport, TN)—100-w, lat. 36° 50' 57", long. 82° 11' 03'.

Drockett—See W03AJ, Wytheville.

East Stone Gap—See W07BC, Big Stone Gap.

Fort Chiswell—See W03AJ, Wytheville.

***Fredericksburg**—W42AV, Greater Washington Educational TV Assn. Inc., Box 2626, Washington, DC 20013 (WETA-TV Ch. 26 Washington, DC)—436-w, lat. 38° 26' 45", long. 77° 31' 49'.

Front Royal—See W28AZ, Winchester.

Front Royal—See W42AC, Winchester.

Fulks Run—W45AW, Shenandoah Valley Educational TV Corp., 298 Port Republic Rd., Harrisonburg, VA 22801 (WVPT Ch. 51 Staunton)—100-w, lat. 38° 36' 31", long. 78° 54' 07'.

Galax—W74AP, Blue Ridge ETV Assn., Box 13246, Roanoke, VA 24032 (WBRA-TV Ch. 15 Roanoke)—100-w, lat. 36° 33' 35", long. 80° 49' 24'.

Garden City, Hidden Valley, South Salem & Sugar Loaf—W02AE, Park Broadcasting of Roanoke Inc., Church Ave. at 3rd St., Roanoke, VA 24011—1-w, lat. 37° 15' 01", long. 79° 56' 00'.

Garden City, Hidden Valley, South Salem & Sugar Loaf—W04AG, Schurz Investment Partnership, Box 7, Roanoke, VA 24022-0007 (WDBJ Ch. 7 Roanoke)—1-w, lat. 37° 15' 01", long. 79° 56' 00'.

Gate City & Weber City—W07BK, Holston Valley Bcstg. Corp., Box WKPT, Kingsport, TN 37662 (WKPT-TV Ch. 19 Kingsport-Johnson City-Bristol, TN)—1-w, lat. 36° 38' 29", long. 82° 32' 39'.

Halifax—See W71AH, South Boston.

Translators—Virginia

Halifax—See W73AJ, South Boston.

***Hampton**—W18BS, National Minority TV Assn., Box C-11951, Santa Ana, CA 92711 (KTBN-TV Ch. 40 Santa Ana-Los Angeles, CA)—2000-w, lat. 37° 05' 07", long. 76° 25' 37".

Hampton—W59CE, WAVY Television Inc., 300 Wavy St., Portsmouth, VA 23704 (WAVY-TV Ch. 10 Portsmouth-Norfolk-Newport News)—1000-w, lat. 37° 01' 31", long. 76° 20' 34". Note: Licensed as LPTV. Requests modification of CP to lat. 37° 01' 35", long. 76° 20' 34". BMPTTL-931026JG.

Hampton—W68BI, Lockwood Bcstg. Inc., Box 949, Hampton, VA 23669 (KTBN-TV Ch. 40 Santa Ana-Los Angeles, CA)—1000-w, lat. 37° 00' 54", long. 76° 23' 03".

Harrisonburg—See W16AA, Rockingham County.

Harrisonburg—See W18AA, Rockingham County.

Harrisonburg—W24AZ, Ruarch Associates Ltd. Partnership, 123 E. Court St., Woodstock, VA 22664 (WAZT-LP Ch. 10 Woodstock)—100-w, lat. 38° 51' 33", long. 78° 48' 19". Holds CP for change to 131-w. BPTTL-960416IA.

Harrisonburg—W28BF, Virginia Bcstg. Corp., Box 769, Charlottesville, VA 22902 (WVIR-TV Ch. 29 Charlottesville)—1000-w, lat. 38° 23' 34", long. 78° 46' 13".

Harrisonburg—See W46AE, Rockingham County.

Harrisonburg & central Rockingham County—W21AC, County of Rockingham, 408 County Office Bldg., Harrisonburg, VA 22801 (WHSV-TV Ch. 3 Harrisonburg; WVIR-TV Ch. 29 Charlottesville)—100-w, lat. 38° 36' 31", long. 78° 54' 07".

Harrisonburg & central Rockingham County—W39AD, County of Rockingham, 408 County Office Bldg., Harrisonburg, VA 22801 (WUSA Ch. 9 Washington, DC)—100-w, lat. 38° 36' 31", long. 78° 54' 07".

***Harrisonburg & Rockingham County**—W48AD, County of Rockingham, 408 County Office Bldg., Harrisonburg, VA 22801 (WRC-TV Ch. 4 Washington, DC)—100-w, lat. 38° 36' 31", long. 78° 54' 07".

Heathsville—W79AX, Central Virginia Educational TV Corp., Box 3237, 23 Sesame St., Richmond, VA 23235—100-w, lat. 37° 54' 55", long. 76° 28' 58".

Heathsville—W81AL, Central Virginia Educational TV Corp., Box 3237, 23 Sesame St., Richmond, VA 23235—100-w, lat. 37° 54' 55", long. 76° 28' 58".

Hidden Valley—See W02AE, Garden City.

Hidden Valley—See W04AG, Garden City.

Honaker—W51AD, Russell County Board of Supervisors, Box 1208, Lebanon, VA (WJHL-TV Ch. 11 Johnson City-Bristol-Kingsport, TN)—100-w, lat. 37° 03' 08", long. 82° 02' 09".

Honaker—W55AK, Russell County Board of Supervisors, Box 1208, Lebanon, VA (WKPT-TV Ch. 19 Kingsport-Johnson City-Bristol, TN)—100-w, lat. 37° 03' 08", long. 82° 02' 09".

Jackson Ferry—See W03AJ, Wytheville.

***Lawrenceville**—W18BV, Brunswick County Public Schools, 219 N. Main St., Lawrence, VA 23868 (WCVV Ch. 57 Richmond)—1000-w, lat. 36° 46' 53", long. 77° 52' 17".

***Lawrenceville**—W31BM, Brunswick County Public Schools, 219 N. Main St., Lawrence, VA 23868 (WCVE-TV Ch. 23 Richmond)—1000-w, lat. 36° 46' 53", long. 77° 52' 17".

Lexington—See W30BG, Bridgewater.

Little Italy Bottom—See W07BC, Big Stone Gap.

Little Stone Gap—See W07BC, Big Stone Gap.

Loveynton—W70AP, Central Virginia Educational TV Corp., Box 3237, 23 Sesame St., Richmond, VA 23235 (WCVE-TV Ch. 23 Richmond)—100-w, lat. 37° 47' 52", long. 78° 54' 02".

Loveynton—W75AI, Central Virginia Educational TV Corp., Box 3237, 23 Sesame St., Richmond, VA 23235—20-w, lat. 37° 47' 52", long. 78° 54' 02".

Luray—W38AV, Shenandoah Valley Educational TV Corp., 298 Port Republic Rd., Harrisonburg, VA 22801 (WVPT Ch. 51 Staunton)—100-w, lat. 38° 36' 05", long. 78° 37' 57".

***Lynchburg**—W32BA, Trinity Bcstg. Network Inc., Box C-11949, Santa Ana, CA 92711 (KTBN-TV Ch. 40 Santa Ana-Los Angeles, CA)—lat. 37° 28' 15", long. 79° 22' 34".

Lynchburg—WDRL-LP, Paul H. Passink, Box 37, Concord, VA 24538—lat. 37° 17' 10", long. 79° 05' 30".

Madison—See W49AV, Ruckersville.

Marion—W13AR, Roy H. Park Bcstg. of Tri-Cities Inc., Box 1130, 338 E. Main St., Johnson City, TN 37601 (WJHL-TV Ch. 11 Johnson City-Bristol-Kingsport, TN)—1-w, lat. 36° 54' 06", long. 81° 32' 34".

***Marion**—W43BO, Max Television Tri-Cities Inc., 5501 Greenwich Rd., Virginia Beach, VA 23462 (WEMT Ch. 39 Greenville, TN)—1000-w, lat. 36° 54' 08", long. 81° 32' 33".

Max Meadows—See W03AJ, Wytheville.

Mecklenburg County—See W77AE, Chase City.

Mecklenburg County—See W79AT, Chase City.

Monterey—W08CW, Shenandoah Valley Educational TV Corp., 298 Port Republic Rd., Harrisonburg, VA 22801 (WVPT Ch. 51 Staunton)—10-w, lat. 38° 20' 39", long. 79° 35' 47".

New Market—W56AE, Board of Supervisors of Shenandoah County, Box 452, Woodstock, VA 22664 (WRC-TV Ch. 4 Washington, DC)—100-w, lat. 38° 36' 05", long. 78° 37' 57".

New Market—W59AC, Board of Supervisors of Shenandoah County, Box 452, Woodstock, VA 22664 (WUSA Ch. 9 Washington, DC)—100-w, lat. 38° 36' 05", long. 78° 37' 57".

New Market—W61AB, Board of Supervisors of Shenandoah County, Box 452, Woodstock, VA 22664 (WTTG Ch. 5 Washington, DC)—100-w, lat. 38° 36' 05", long. 78° 37' 57".

Oak Grove—W73AS, Central Virginia Educational TV Corp., Box 3237, 23 Sesame St., Richmond, VA 23235 (WCVE-TV Ch. 23 Richmond)—100-w, lat. 38° 09' 55", long. 77° 00' 03".

Oak Grove—W75AP, Central Virginia Educational TV Corp., Box 3237, 23 Sesame St., Richmond, VA 23235—100-w, lat. 38° 09' 55", long. 77° 00' 03".

Onancock—See W68BH, Craddockville.

Onancock & Craddockville—W25AA, County of Accomack, Box 388, Accomack, VA 23301 (WHRO-TV Ch. 15 Hampton-Norfolk)—1000-w, lat. 37° 50' 27", long. 75° 34' 21".

Onancock & Craddockville—W41AC, County of Accomack, Box 388, Accomack, VA 23301 (WAVY-TV Ch. 10 Portsmouth-Norfolk-Newport News)—1000-w, lat. 37° 50' 27", long. 75° 34' 21".

Onancock & Craddockville—W44AD, County of Accomack, Box 388, Accomack, VA 23301 (WTKR Ch. 3 Norfolk)—1000-w, lat. 37° 50' 27", long. 75° 34' 21".

Onancock & Craddockville—W60AL, County of Accomack, Box 388, Accomack, VA 23301 (WVEC-TV Ch. 13 Hampton-Norfolk)—1000-w, lat. 37° 50' 27", long. 75° 34' 21".

Patrick County—See W67AE, Stuart.

Pennington Gap—W04BL, Holston Valley Bcstg. Corp., Box WKPT, Kingsport, TN 37662 (WKPT-TV Ch. 19 Kingsport-Johnson City-Bristol, TN)—10-w, lat. 36° 45' 00", long. 83° 01' 37".

Pennington Gap—W07AC, Multi-Channel WBIR Inc., Box 2760, Greenville, SC 29602—10-w, lat. 36° 44' 48", long. 82° 02' 21".

***Richmond**—W67DA, National Minor TV Inc., Box C-11949, Santa Ana, CA 92711 (KTBN-TV Ch. 40 Santa Ana-Los Angeles, CA)—1000-w, lat. 37° 30' 31", long. 77° 34' 37".

Roanoke—W05AA, Westfield News Advertiser Inc., Suite 301, 800 17th St. N.W., Washington, DC 20006 (WSET-TV Ch. 13 Lynchburg)—1-w, lat. 37° 13' 56", long. 80° 02' 51".

***Roanoke**—W54BT, Television Marketing Co. Inc., 713 Piney Forest, Danville, VA 24540 (WDRG Ch. 24 Danville)—200-w, lat. 37° 22' 23", long. 79° 55' 40". Licensed as LPTV.

Rockfish Valley—W39AK, Central Virginia Educational TV Corp., Box 3237, 23 Sesame St., Richmond, VA 23235 (WCVE-TV Ch. 23 Richmond)—10-w, lat. 37° 54' 20", long. 78° 55' 54".

Rockingham County—See W21AC, Harrisonburg.

Rockingham County—See W39AD, Harrisonburg.

Rockingham County—See W48AD, Harrisonburg.

Rockingham County & Harrisonburg—W16AA, County of Rockingham, 408 County Office Bldg., Harrisonburg, VA 22801 (WVIR-TV Ch. 29 Charlottesville)—1-w, lat. 38° 23' 34", long. 78° 46' 13".

Rockingham County & Harrisonburg—W18AA, County of Rockingham, 408 County Office Bldg., Harrisonburg, VA 22801 (WUSA Ch. 9 Washington, DC)—100-w, lat. 38° 23' 34", long. 78° 46' 13".

Rockingham County & Harrisonburg—W46AE, County of Rockingham, 408 County Office Bldg., Harrisonburg, VA 22801 (WTTG Ch. 5 Washington, DC)—100-w, lat. 38° 23' 34", long. 78° 46' 13".

Rockingham County (central)—W33AA, County of Rockingham, 408 County Office Bldg., Harrisonburg, VA 22801—lat. 38° 36' 31", long. 78° 54' 07".

Rockingham County (central)—W33AA, County of Rockingham, 408 County Office Bldg., Harrisonburg, VA 22801—lat. 38° 36' 31", long. 78° 54' 07".

Ruckersville, Culpeper & Madison—W49AV, Shenandoah Valley Educational TV Corp., 298 Port Republic Rd., Harrisonburg, VA 22801 (WVPT Ch. 51 Staunton)—1000-w, lat. 38° 28' 43", long. 78° 24' 58".

Rural Retreat—See W03AJ, Wytheville.

Rustburg—W60BM, Central Virginia Educational TV Corp., Box 3237, 23 Sesame St., Richmond, VA 23235 (WCVE-TV Ch. 23 Richmond)—1000-w, lat. 37° 17' 07", long. 79° 05' 25".

burg—W78AG, Central Virginia Educational TV Corp., Box 3237, 23 Sesame St., Richmond, VA 23235—100-w, lat. 37° 07', long. 79° 05' 25".

Boston & Halifax—W71AH, Central Virginia Educational TV Corp., Box 3237, 23 Sesame St., Richmond, VA 23235 (WCVF-TV Ch. 23 Richmond)—1-w, lat. 36° 45' 25", long. 78° 58' 29".

Boston & Halifax—W73AJ, Central Virginia Educational TV Corp., Box 3237, 23 Sesame St., Richmond, VA 23235 (WCVW Ch. 57 Richmond)—100-w, lat. 36° 45' 25", long. 78° 58' 29".

Hill—See W77AE, Chase City.

Hill—See W79AT, Chase City.

Salem—See W02AE, Garden City.

Salem—See W04AG, Garden City.

Staunton—W67AF, Virginia Bcstg. Corp., Box 769, Charlottesville, VA 22902 (WVIR-TV Ch. 29 Charlottesville)—100-w, lat. 39° 54', long. 79° 18' 51".

Staunton & Waynesboro—W25AZ, Ruarch Assoc. Limited Partnership, Box 10, 1 E. Court St., Woodstock, VA 22664 (WAZT-LP Ch. 10 Woodstock)—lat. 38° 52', long. 78° 43' 53".

Staunton & Waynesboro—W25CC, Ruarch Assoc. Limited Partnership, Box 10, 1 E. Court St., Woodstock, VA 22664—1-w, lat. 38° 26' 52", long. 78° 43' 53".

burg—See W42AC, Winchester.

Patrick County (portions)—W02AE, Blue Ridge ETV Assn., Box 16, Roanoke, VA 24032 (WBRA-TV Ch. 15 Roanoke)—100-w, lat. 36° 43' 00", long. 80° 19' 00".

Loaf—See W02AE, Garden City.

Loaf—See W04AG, Garden City.

Loaf Mountain—W67AB, Blue Ridge ETV Assn., Box 13246, Roanoke, VA 24032 (WBRA-TV Ch. 15 Roanoke)—1-w, lat. 37° 15' 01", long. 79° 56' 00".

er—W48AC, County of Accomack, Box 388, Accomack, VA 23301 (WHRO-TV Ch. 15 Hampton-Norfolk)—10-w, lat. 37° 49' 36", long. 75° 59' 40".

er—W54AC, County of Accomack, Box 388, Accomack, VA 23301 (WAVY-TV Ch. 10 Portsmouth-Norfolk-Newport News)—10-w, lat. 37° 49' 36", long. 75° 59' 40".

er—W56BB, County of Accomack, Box 388, Accomack, VA 23301 (WTKR-TV Ch. 3 Norfolk)—10-w, lat. 37° 49' 36", long. 75° 59' 40".

er—W65AQ, County of Accomack, Box 388, Accomack, VA 23301 (WVEC-TV

Ch. 13 Hampton-Norfolk)—10-w, lat. 37° 49' 36", long. 75° 59' 40".

Valley Village of Wintergreen (central part)—W64AI, Wintergreen, a Virginia Ltd. Partnership, 28 State St., Boston, MA 02109 (WSET-TV Ch. 13 Lynchburg)—10-w, lat. 37° 54' 20", long. 78° 55' 54".

Valley Village of Wintergreen (central part)—W68BG, Wintergreen, a Virginia Ltd. Partnership, 28 State St., Boston, MA 02109 (WVIR-TV Ch. 29 Charlottesville)—10-w, lat. 37° 54' 20", long. 78° 55' 54".

Waynesboro—See W25AZ, Staunton.

Waynesboro—See W25CC, Staunton.

Waynesboro—See W30BG, Bridgewater.

Winchester—W48AZ, Ruarch Assoc. Limited Partnership, Box 10, 123 E. Court St., Woodstock, VA 22664 (WAZT-LP Ch. 10 Woodstock)—163-w, lat. 39° 11' 46", long. 78° 10' 45".

Winchester & Front Royal—W28AZ, Channel 10 Television, Box 10, 123 E. Court St., Woodstock, VA 22664 (WAZT-LP Ch. 10 Woodstock)—100-w, lat. 39° 11' 12", long. 78° 09' 06". Note: Licensed as LPTV.

Winchester, Front Royal & Strasburg—W42AC, Shenandoah Valley Educational TV Corp., 298 Port Republic Rd., Harrisonburg, VA 22801 (WVPT Ch. 51 Staunton)—1000-w, lat. 38° 57' 38", long. 78° 20' 00".

Wintergreen (central part)—W62AP, Wintergreen, a Virginia Ltd. Partnership, 28 State St., Boston, MA 02109 (WTVR-TV Ch. 6 Richmond)—10-w, lat. 37° 54' 20", long. 78° 55' 54".

Woodstock—W63AF, Board of Supervisors of Shenandoah County, Box 452, Woodstock, VA 22664 (WRC-TV Ch. 4 Washington, DC)—100-w, lat. 38° 57' 59", long. 78° 30' 33".

Woodstock—W65AB, Board of Supervisors of Shenandoah County, Box 452, Woodstock, VA 22664 (WUSA Ch. 9 Washington, DC)—100-w, lat. 38° 57' 59", long. 78° 30' 33".

Woodstock—W68AB, Board of Supervisors of Shenandoah County, Box 452, Woodstock, VA 22664 (WTTG Ch. 5 Washington, DC)—100-w, lat. 38° 57' 59", long. 78° 30' 33".

Wytheville, Drocket, Rural Retreat, Fort Chiswell, Max Meadows, Jackson Ferry & Austinville—W03AJ, Holston Valley Bcstg. Corp., Box WKPT, Kingsport, TN 37662 (WKPT-TV Ch. 19 Kingsport-Johnson City-Bristol, TN)—1-w, lat. 36° 54' 30", long. 81° 04' 15".

Washington

(KTBN-TV Ch. 40 Santa Ana-Los Angeles, CA)—100-w, lat. 46° 55' 55", long. 123° 44' 00".

Aberdeen—K25CG, Kelly Television Co., 4400 Steilacoom Blvd. SW, Tacoma, WA 98449 (KCPQ Ch. 13 Tacoma-Seattle)—100-w, lat. 46° 55' 53", long. 123° 44' 02".

Aberdeen (Wishka Valley)—K08GS, Wishka Translators, Box 141B, Rte. 2, Hoquiam, WA 98550 (KOMO-TV Ch. 4 Seattle)—1-w, lat. 47° 09' 45", long. 123° 45' 45".

Allen Camp (15-mi. SE of Forks)—K13NY, Allen Logging Co., Box 736, HC 80, Forks, WA 98331 (CBUT Ch. 2 Vancouver, BC)—1-w, lat. 47° 45' 00", long. 124° 10' 42".

Allen Logging Camp—K10JQ, Allen Logging Co., Box 736, HC 80, Forks, WA 98331 (KATU Ch. 2 Portland, OR)—1-w, lat. 47° 45' 00", long. 124° 10' 42".

Ardenvoir—K08AX, E.A.O.-TV, Star Rte., Entiat, WA 98822 (KXLY-TV Ch. 4 Spokane)—1-w, lat. 47° 44' 26", long. 120° 22' 05".

Ardenvoir—K10BB, E.A.O.-TV, Star Rte., Entiat, WA 98822 (KHQ-TV Ch. 6 Spokane)—1-w, lat. 47° 44' 26", long. 120° 22' 05".

Ardenvoir—K12BF, E.A.O.-TV, Star Rte., Entiat, WA 98822 (KREM-TV Ch. 2 Spokane)—1-w, lat. 47° 44' 26", long. 120° 22' 05".

***Ardenvoir**—K38EW, Douglas County TV Improvement District 1, HCR Box 53F, Orondo, WA 98843 (KAYU-TV Ch. 28 Spokane)—1-w, lat. 47° 44' 26", long. 120° 22' 05".

***Ardenvoir**—K47EU, KSPS/Spokane School District 81, 3911 S. Regal, Spokane, WA 98202 (KSPS-TV Ch. 7 Spokane)—1-w, lat. 47° 44' 26", long. 120° 22' 05".

Ashford, Elbe & Mineral—K02LE, Pierce County TV Reception Improvement District 1, Box 28, Ashford, WA 98304 (KIRO-TV Ch. 7 Seattle)—10-w, lat. 46° 43' 29", long. 122° 04' 51".

Ashford, Elbe & Mineral—K09SB, Pierce County TV Reception Improvement District 1, Box 28, Ashford, WA 98304 (KING-TV Ch. 5 Seattle)—10-w, lat. 46° 43' 29", long. 122° 04' 51".

Ashford, Elbe & Mineral—K54AQ, Pierce County TV Reception Improvement District 1, Box 28, Ashford, WA 98304 (KOMO-TV Ch. 4 Seattle)—20-w, lat. 46° 43' 29", long. 122° 04' 51".

Ashford, Elbe & Mineral—K58BM, Pierce County TV Reception Improvement District 1, Box 28, Ashford, WA 98304 (KING-TV Ch. 5 Seattle)—20-w, lat. 46° 43' 29", long. 122° 04' 51".

***Ashford, Elbe, Mineral & National**—K67CI, Pierce County TV Reception Improvement District 1, Box 28, Ashford, WA 98304 (KBTC-TV Ch. 28 Tacoma)—100-w, lat. 46° 43' 29", long. 122° 04' 51".

Azwell—K07CV, Wells & Wade Fruit Co., Box 259, Wenatchee, WA 98807 (KXLY-TV Ch. 4 Spokane)—1-w, lat. 47° 57' 26", long. 119° 58' 41".

Azwell—K11DC, Wells & Wade Fruit Co., Box 259, Wenatchee, WA 98807 (KHQ-TV Ch. 6 Spokane)—1-w, lat. 47° 57' 26", long. 119° 58' 41".

Azwell—K13DA, Wells & Wade Fruit Co., Box 259, Wenatchee, WA 98807 (KREM-TV Ch. 2 Spokane)—1-w, lat. 47° 57' 26", long. 119° 58' 41".

Baker Flats rural area—K57BA, Apple Valley TV Assn. Inc., Box 582, Wenatchee, WA 98807 (KXLY-TV Ch. 4 Spokane)—20-w, lat. 47° 29' 37", long. 120° 19' 14".

Baker Flats rural area—K59BF, Apple Valley TV Assn. Inc., Box 582, Wenatchee, WA 98801—20-w, lat. 47° 29' 37", long. 120° 19' 14".

Baring—K02IA, TV Improvement District 1 of King County, Box 95, Skykomish, WA 98288 (KIRO-TV Ch. 5 Seattle)—1-w, lat. 47° 48' 39", long. 121° 31' 27".

Baring—K10JJ, TV Improvement District 1 of King County, Box 95, Skykomish, WA 98288 (KOMO-TV Ch. 4 Seattle)—1-w, lat. 47° 48' 39", long. 121° 31' 27".

Baring—K12KA, TV Improvement District 1 of King County, Box 95, Skykomish, WA 98288 (KING-TV Ch. 5 Seattle)—1-w, lat. 47° 48' 39", long. 121° 31' 27".

Beach Dr. area—See K02EO, Seattle.

Bellingham—K48DM, KTZZ-TV Inc., Suite 208-17, 500 3rd St., Wausau, WI 55401 (KTZZ-TV Ch. 22 Seattle)—lat. 48° 48' 04", long. 122° 27' 40".

Beverly—See K07EC, Vantage.

Beverly—See K09EF, Vantage.

Beverly—See K12EN, Vantage.

Beverly & Vantage—K05JG, Sentinel Bluff TV Inc., Box 233, Beverly, WA 99321 (KTNW Ch. 31 Richland)—10-w, lat. 46° 49' 04", long. 119° 53' 09".

Bingen—See K40AM, Hood River, OR.

Bingen—See K53EI, Hood River, OR.

Bingen—See K68AJ, Hood River, OR.

Translators—Washington

- Bremerton**—K54AO, Third Avenue Television Inc., Box 655237, Communications Center, Dallas, TX 75265 (KIRO-TV Ch. 7 Seattle)—100-w, lat. 47° 38' 27", long. 122° 43' 28".
- Brewster**—See K08AP, Pateros.
- Brewster**—See K10AP, Pateros.
- Brewster**—See K12AV, Pateros.
- Brewster & Pateros**—K53CX, TV Reception District No. 3, Okanogan County, Box 1399, Brewster, WA 98812 (KAYU-TV Ch. 28 Spokane)—10-w, lat. 48° 01' 10", long. 119° 58' 35".
- Brewster & Pateros**—K56BK, TV Reception District No. 3, Okanogan County, Box 1399, Brewster, WA 98812 (KSPS-TV Ch. 7 Spokane)—10-w, lat. 48° 01' 00", long. 119° 51' 51".
- Bridgeport**—K07BC, Chief Joseph Community Services Inc., Box 312, Bridgeport, WA 98813 (KXLY-TV Ch. 4 Spokane)—1-w, lat. 48° 02' 54", long. 119° 42' 39".
- Bridgeport**—K11AS, Chief Joseph Community Services Inc., Box 312, Bridgeport, WA 98813 (KHQ-TV Ch. 6 Spokane)—1-w, lat. 48° 02' 54", long. 119° 42' 39".
- Bridgeport**—K13DL, Chief Joseph Community Services Inc., Box 312, Bridgeport, WA 98813 (KREM-TV Ch. 2 Spokane)—1-w, lat. 48° 02' 54", long. 119° 42' 39".
- Bunker, Centralia & Chehalis**—K53AZ, Third Avenue Television Inc., Box 655237, Communications Center, Dallas, TX 75265 (KIRO-TV Ch. 7 Seattle)—100-w, lat. 46° 33' 39", long. 123° 03' 29".
- Camas**—See K14HN, Vancouver.
- *Cashmere**—K07WR, Upper Wenatchee Valley TV Assn. Inc., Box 253, Cashmere, WA 98815 (KAYU-TV Ch. 28 Spokane)—1-w, lat. 47° 31' 50", long. 120° 28' 50".
- Cashmere**—K09ES, Upper Wenatchee Valley TV Assn. Inc., Box 253, Cashmere, WA 98815 (KREM-TV Ch. 2 Spokane)—1-w, lat. 47° 31' 53", long. 120° 29' 10".
- Cashmere**—K11EZ, Upper Wenatchee Valley TV Assn. Inc., Box 253, Cashmere, WA 98815 (KXLY-TV Ch. 4 Spokane)—1-w, lat. 47° 31' 53", long. 120° 29' 10".
- Cashmere**—K13ER, Upper Wenatchee Valley TV Assn. Inc., Box 253, Cashmere, WA 98815 (KHQ-TV Ch. 6 Spokane)—1-w, lat. 47° 31' 53", long. 120° 29' 10".
- Cashmere**—K40AE, Upper Wenatchee Valley TV Assn. Inc., Box 253, Cashmere, WA 98815 (KCTS-TV Ch. 9 Seattle)—100-w, lat. 47° 31' 31", long. 120° 31' 31".
- Cashmere**—See K51AE, Monitor.
- Cashmere**—See K53AH, Monitor.
- Centralia**—See K53AZ, Bunker.
- Centralia & Chehalis**—K42CM, Kelly Television Co., 4400 Steilacoom Blvd. SW, Tacoma, WA 98449 (KCPQ Ch. 13 Tacoma-Seattle)—lat. 46° 33' 16", long. 123° 03' 26".
- Centralia & Chehalis**—K83AP, Centralia School District No. 401, Box 610, Centralia, WA 98531 (KCTS-TV Ch. 9 Seattle)—20-w, lat. 46° 33' 23", long. 123° 03' 24".
- Chehalis**—See K42CM, Centralia.
- Chehalis**—See K53AZ, Bunker.
- Chehalis**—See K83AP, Centralia.
- Chelan**—K44CK, Mountain Licenses L.P., 2178 Commons Pkwy., Okemos, MI 48864—10-w, lat. 47° 56' 35", long. 120° 14' 48". Note: Licensed as LPTV.
- Chelan**—K64ES, Kelly Television Co., 4400 Steilacoom Blvd. SW, Tacoma, WA 98449 (KCPQ Ch. 13 Tacoma-Seattle)—100-w, lat. 47° 48' 27", long. 120° 02' 00". Note: Licensed as LPTV.
- Chelan Butte (farming community SSW)**—K03DI, E.A.O.-TV, Star Rte., Entiat, WA 98822 (KXLY-TV Ch. 4 Spokane)—1-w, lat. 47° 47' 00", long. 120° 07' 18".
- Chelan Butte (farming community SSW)**—K05DW, E.A.O.-TV, Star Rte., Entiat, WA 98822 (KREM-TV Ch. 2 Spokane)—1-w, lat. 47° 46' 42", long. 120° 08' 18".
- Chelan Butte (farming community SSW)**—K07JO, E.A.O.-TV, Star Rte., Entiat, WA 98822 (KHQ-TV Ch. 6 Spokane)—1-w, lat. 47° 47' 00", long. 120° 07' 18".
- Chelan Station**—K11IB, TV District No. 3 of Okanogan County, Box 274, Brewster, WA 98812 (KREM-TV Ch. 2 Spokane)—1-w, lat. 47° 52' 25", long. 119° 56' 25".
- Clarkston**—See K47BW, Lewiston, ID.
- Clarkston**—See K66CE, Lewiston, ID.
- Cle Elum vicinity**—K02EJ, Upper County TV Translator Corp., Rte. 4, Cle Elum, WA 98922 (KING-TV Ch. 5 Seattle)—10-w, lat. 47° 08' 48", long. 120° 54' 30".
- Cle Elum vicinity**—K10IB, Upper County TV Translator Corp., Rte. 4, Cle Elum, WA 98922 (KOMO-TV Ch. 4 Seattle)—1-w, lat. 47° 08' 48", long. 120° 54' 30".
- Cle Elum vicinity**—K12IR, Upper County TV Translator Corp., Rte. 4, Cle Elum, WA 98922 (KIRO-TV Ch. 7 Seattle)—1-w, lat. 47° 08' 48", long. 120° 54' 30".
- Colockum**—See K63AO, Stemilt.
- Colockum**—See K67CD, Stemilt.
- Colockum**—See K69BF, Stemilt.
- Colockum**—See K79BY, Stemilt.
- Colockum, Ellensburg, Stemilt & Wenatchee**—K65AU, Apple Valley TV Assn. Inc., Box 582, Wenatchee, WA 98807 (KHQ-TV Ch. 6 Spokane)—100-w, lat. 47° 16' 27", long. 120° 24' 18".
- Colville**—K09UP, Mountain Licenses L.P., 2178 Commons Pkwy., Okemos, MI 48864 (KAYU-TV Ch. 28 Spokane)—10-w, lat. 48° 33' 51", long. 117° 54' 01". Note: Licensed as LPTV.
- Copalis**—See K08DL, Westport.
- Copalis**—See K10EK, Westport.
- Copalis**—See K12DO, Westport.
- Coulee City**—K08CU, Coulee City TV Assn. Inc., 413 W. Main St., Coulee City, WA 99115 (KREM-TV Ch. 2 Spokane)—1-w, lat. 47° 39' 06", long. 119° 22' 45".
- Coulee City**—K10DF, Town of Coulee City, 501 W. Main, Coulee City, WA 99115-0398 (KXLY-TV Ch. 4 Spokane)—1-w, lat. 47° 39' 06", long. 119° 22' 45".
- Coulee City**—K12CS, Town of Coulee City, 501 W. Main, Coulee City, WA 99115-0398 (KHQ-TV Ch. 6 Spokane)—1-w, lat. 47° 39' 06", long. 119° 22' 45".
- Curlew & Malo**—K03EJ, Franson Peak TV Assn. Inc., Box 66, Rte. D, Curlew, WA (KSPS-TV Ch. 7 Spokane)—5-w, lat. 48° 51' 21", long. 118° 37' 51".
- Curlew & Malo**—K09MP, Franson Peak TV Assn. Inc., Box 55, Curlew, WA 99118 (KXLY-TV Ch. 4 Spokane)—10-w, lat. 48° 51' 21", long. 118° 37' 51".
- Curlew & Malo**—K11NB, Franson Peak TV Assn. Inc., Box 55, Curlew, WA 99118 (KREM-TV Ch. 2 Spokane)—5-w, lat. 48° 51' 21", long. 118° 37' 51".
- Curlew & Malo**—K13NV, Franson Peak TV Assn. Inc., Box 55, Curlew, WA 99118 (KHQ-TV Ch. 6 Spokane)—10-w, lat. 48° 51' 21", long. 118° 37' 51".
- Danville**—K08CR, Danville TV Assn., Box 49, Danville, WA 99121 (KREM-TV Ch. 2 Spokane)—1-w, lat. 48° 59' 15", long. 118° 32' 17".
- Danville**—K10DC, Danville TV Assn., Box 49, Danville, WA 99121 (KXLY-TV Ch. 4 Spokane)—1-w, lat. 48° 59' 15", long. 118° 32' 17".
- Danville**—K12CP, Danville TV Assn., Box 49, Danville, WA 99121 (KHQ-TV Ch. 6 Spokane)—1-w, lat. 48° 59' 15", long. 118° 32' 17".
- Deming**—K03FC, TV District 1, Box 82, Deming, WA 98244 (KIRO-TV Ch. 7 Seattle)—10-w, lat. 48° 50' 54", long. 122° 15' 57".
- Deming**—K13PS, TV District 1, Box 82, Deming, WA 98244 (KING-TV Ch. 5 Seattle)—10-w, lat. 48° 50' 54", long. 122° 15' 57".
- Deming**—K36BO, TV District 1, Box 82, Deming, WA 98244 (KOMO-TV Ch. 6 Seattle)—10-w, lat. 48° 50' 54", long. 122° 15' 57".
- Douglas & vicinity**—K09EO, Douglas Valley Assn. Inc., 1141 State Hwy. No. 2, Davenport, WA 98858 (KREM-TV Ch. 2 Spokane)—1-w, lat. 47° 28' 55", long. 120° 01' 05".
- Douglas & vicinity**—K11FC, Douglas Valley Assn. Inc., 1141 State Hwy. No. 2, Davenport, WA 98858 (KXLY-TV Ch. 4 Spokane)—1-w, lat. 47° 28' 55", long. 120° 01' 05".
- Douglas & vicinity**—K13CH, Douglas Valley Assn. Inc., 1141 State Hwy. No. 2, Davenport, WA 98858 (KHQ-TV Ch. 6 Spokane)—1-w, lat. 47° 28' 55", long. 120° 01' 05".
- Dryden**—K08JP, Upper Wenatchee Valley TV Assn. Inc., Box 253, Cashmere, WA 98815 (KREM-TV Ch. 2 Spokane)—1-w, lat. 47° 36' 00", long. 120° 30' 29".
- Dryden**—K10LG, Upper Wenatchee Valley TV Assn. Inc., Box 253, Cashmere, WA 98815 (KXLY-TV Ch. 4 Spokane)—1-w, lat. 47° 36' 00", long. 120° 30' 29".
- Dryden**—K12LV, Upper Wenatchee Valley TV Assn. Inc., Box 253, Cashmere, WA 98815 (KHQ-TV Ch. 6 Spokane)—1-w, lat. 47° 36' 00", long. 120° 30' 29".
- Dryden**—K57AY, Upper Wenatchee Valley TV Assn. Inc., Box 253, Cashmere, WA 98815 (KCTS-TV Ch. 9 Seattle)—100-w, lat. 47° 36' 00", long. 120° 30' 29".
- East Valley area, Minnehaha Park area & Spokane**—K09FZ, Spokane Valley TV Assn. Inc., W. 500 Boone Ave., Spokane, WA 99201 (KXLY-TV Ch. 4 Spokane)—10-w, lat. 47° 41' 41", long. 117° 20' 00".
- East Valley, Pasadena Park & Spokane**—K11NU, Spokane TV Assn. Inc., W. 500 Boone Ave., Spokane, WA 99201 (KXLY-TV Ch. 4 Spokane)—1-w, lat. 47° 41' 31", long. 117° 15' 58".
- East Wenatchee**—See K30AJ, Wenatchee.
- East Wenatchee & East Wenatchee Bench**—K51DR, Apple Valley TV Assn. Inc., Box 582, Wenatchee, WA 98807 (KREM-TV Ch. 2 Spokane)—100-w, lat. 47° 19' 11", long. 120° 14' 23".
- East Wenatchee & East Wenatchee Bench**—K55FO, Apple Valley TV Assn. Inc., Box 582, Wenatchee, WA 98807 (KHQ-TV Ch. 6 Spokane)—100-w, lat. 47° 19' 11", long. 120° 14' 23".
- East Wenatchee & East Wenatchee Bench**—K73BA, Apple Valley TV Assn. Inc., Box 582, Wenatchee, WA 98807 (KXLY-TV Ch. 4 Spokane)—100-w, lat. 47° 19' 11", long. 120° 14' 23".

Ch. 4 Spokane)—100-w, lat. 47° 19' long. 120° 14' 23".

Wenatchee & Wenatchee—KAC, Providence Journal Co., 75 Fountain St., Providence, RI 02902 (KREM-TV Ch. 2 Spokane)—100-w, lat. 47° 16' 27", long. 120° 24' 18".

Wenatchee Bench—See K51DR, Wenatchee.

Wenatchee Bench—See K55FO, Wenatchee.

Wenatchee Bench—See K73BA, Wenatchee.

Wenatchee, Lake Wenatchee & Wenatchee area—K18AD, KCTS Television, 401 Mercer St., Seattle, WA 98109 (TS-TV Ch. 9 Seattle)—100-w, lat. 47° 27', long. 120° 24' 18".

—See K02LE, Ashford.

—See K09SB, Ashford.

—See K54AQ, Ashford.

—See K58BM, Ashford.

—See K67CI, Ashford.

Wenatchee City—See K08BY, Grand Coulee.

Wenatchee City—See K10FV, Grand Coulee.

Wenatchee City—See K12BZ, Grand Coulee.

Ellensburg—K41CK, Kittitas County TV Reception Improvement, Box 250, Rte. 2, Ellensburg, WA 98926 (KCPQ Ch. 13 Tacoma-Seattle; KAYU-TV Ch. 28 Spokane)—100-w, lat. 46° 53' 24", long. 120° 26' 38".

Ellensburg—See K65AU, Colocum.

Ellensburg & Kittitas—K15DE, GBC-TV, Box 630129, Houston, TX 77263-0129 (KSTW Ch. 11 Seattle-Tacoma)—lat. 46° 53' 24", long. 120° 26' 38".

Ellensburg & Kittitas—K54DX, Kelly Television Co., 4400 Steilacoom Blvd. SW, Tacoma, WA 98449 (KCPQ Ch. 13 Tacoma-Seattle)—100-w, lat. 46° 53' 15", long. 120° 26' 30". Note: Licensed as LPTV.

Ellensburg & Kittitas Valley area—K63BZ, Kittitas County TV Reception Improvement, Box 250, Rte. 2, Ellensburg, WA 98926 (KNDO Ch. 23 Yakima)—100-w, lat. 46° 53' 24", long. 120° 26' 38".

Ellensburg & Kittitas Valley area—K69BE, Kittitas County TV Reception Improvement, Box 250, Rte. 2, Ellensburg, WA 98926 (KYVE-TV Ch. 47 Yakima)—100-w, lat. 46° 53' 24", long. 120° 26' 38".

Ellensburg & Kittitas Valley area—K63BZ, Kittitas County TV Reception Improvement, Box 250, Rte. 2, Ellensburg, WA 98926 (KAPP Ch. 35 Yakima)—100-w, lat. 46° 53' 24", long. 120° 26' 38".

Ellensburg & Kittitas Valley area—K69BE, Kittitas County TV Reception Improvement, Box 250, Rte. 2, Ellensburg, WA 98926 (KYVE-TV Ch. 47 Yakima)—100-w, lat. 46° 53' 24", long. 120° 26' 38".

Ellisford—See K08CX, Tonasket.

Ellisford—See K10DL, Tonasket.

Ellisford—See K12CX, Tonasket.

Ellisford—See K69AY, Tunk Valley.

Ellisford-Tonasket—K35BJ, Mountain Licenses L.P., 2178 Commons Pkwy., Okemos, MI 48864 (KAYU-TV Ch. 28 Spokane)—lat. 48° 46' 53", long. 119° 23' 10". Note: Licensed as LPTV.

Elma—See K72BM, Montesano.

Entiat—See K08BA, Orondo.

Entiat—See K10BA, Orondo.

Entiat—K11BI, E.A.O.-TV, Star Rte., Entiat, WA 98822 (KXLY-TV Ch. 4 Spokane)—1-w, lat. 47° 38' 10", long. 120° 16' 00".

Entiat—See K12BE, Orondo.

Entiat—K13BI, E.A.O.-TV, Star Rte., Entiat, WA 98822 (KHP-TV Ch. 6 Spokane)—1-w, lat. 47° 38' 10", long. 120° 16' 00".

Entiat—See K38EM, Orondo.

Entiat & Orondo—K09BJ, E.A.O.-TV, Star Rte., Entiat, WA 98822 (KREM-TV Ch. 2 Spokane)—1-w, lat. 47° 38' 10", long. 120° 16' 00".

***Entiat & Orondo**—K47ET, Douglas County TV Improvement District 1, HRC Box 53F, Orondo, WA 98843 (KSPS-TV Ch. 7 Spokane)—1-w, lat. 47° 40' 00", long. 120° 10' 12".

***Entiat, Orondo, Ardenvoir & Suncove**—K25FQ, KSPS/Spokane School District 81, 3911 S. Regal, Spokane, WA 98202 (KSPS-TV Ch. 7 Spokane)—10-w, lat. 47° 38' 10", long. 120° 16' 00".

Ephrata—See K08CN, Soap Lake.

Ephrata—See K11EY, Soap Lake.

Ephrata—See K13EP, Soap Lake.

Everett—K27CI, USTV Washington Inc., 954 Dexter Ave. N, Seattle, WA 98109 (KTZZ-TV Ch. 22 Seattle)—1000-w, lat. 47° 58' 43", long. 122° 07' 31".

Everett—K588W, Third Avenue Television Inc., Box 655237, Communications Center, Dallas, TX 75265 (KIRO-TV Ch. 7 Seattle)—100-w, lat. 48° 01' 58", long. 122° 08' 08".

Ferry—K09EC, Kettle River Services Assn., Star Rte., Wauconda, WA 98859 (KHQ-TV Ch. 6 Spokane)—1-w, lat. 48° 59' 44", long. 118° 45' 50".

Ferry—K11EI, Kettle River Services Assn., Star Rte., Wauconda, WA 98859 (KXLY-TV Ch. 4 Spokane)—1-w, lat. 48° 59' 44", long. 118° 45' 50".

Ferry—K13DY, Kettle River Services Assn., Star Rte., Wauconda, WA 98859 (KHQ-TV Ch. 6 Spokane)—1-w, lat. 48° 59' 44", long. 118° 45' 50".

Glenoma—K02FE, Rainey Valley TV Service Inc., 7639 U.S. Hwy. 12, Glenoma, WA 98336 (KOMO-TV Ch. 4 Seattle)—1-w, lat. 46° 29' 52", long. 122° 08' 30".

Glenoma—K10GK, Rainey Valley TV Service Inc., 7639 U.S. Hwy. 12, Glenoma, WA 98336 (KING-TV Ch. 5 Seattle)—1-w, lat. 46° 29' 52", long. 122° 08' 30".

Glenoma—K13JE, Rainey Valley TV Service Inc., 7639 U.S. Hwy. 12, Glenoma, WA 98336 (KIRO-TV Ch. 7 Seattle)—1-w, lat. 46° 29' 52", long. 122° 08' 30".

Glenoma—See K72CT, Mossyrock.

Glenwood—K07OT, Glenwood TV Assn., Seattle, WA 98619 (KATU Ch. 2 Portland, OR)—1-w, lat. 45° 58' 44", long. 121° 15' 08".

Glenwood—K09NU, Glenwood TV Assn., Seattle, WA 98619 (KPTV Ch. 12 Portland, OR)—1-w, lat. 45° 58' 44", long. 121° 15' 08".

Glenwood—K11KV, Glenwood TV Assn., Seattle, WA 98619 (KGW Ch. 8 Portland, OR)—10-w, lat. 45° 58' 44", long. 121° 15' 08".

Glenwood—K13DQ, Glenwood TV Assn., Seattle, WA 98619 (KOIN Ch. 6 Portland, OR)—10-w, lat. 45° 58' 44", long. 121° 15' 08".

Goldendale—See K61BX, The Dalles, OR.

Goldendale—See K66AH, The Dalles, OR.

Goldendale—See K69AH, The Dalles, OR.

Grand Coulee & Electric City—K08BY, Grand Coulee TV Inc., Box 163, Grand Coulee, WA 99123 (KREM-TV Ch. 2 Spokane)—1-w, lat. 47° 56' 50", long. 118° 57' 18".

Grand Coulee & Electric City—K10FV, Grand Coulee TV Inc., Box 163, Grand Coulee, WA 99123 (KXLY-TV Ch. 4 Spokane; KSPS-TV Ch. 7 Spokane)—1-w, lat. 47° 57' 18", long. 118° 57' 18".

Grand Coulee & Electric City—K12BZ, Grand Coulee TV Inc., Box 163, Grand Coulee, WA 99123 (KHQ-TV Ch. 6 Spokane)—1-w, lat. 47° 56' 50", long. 118° 57' 18".

Grandview & Prosser—K10NQ, Mountain Licenses L.P., 2178 Commons Pkwy., Okemos, MI 48864 (KWSU-TV Ch. 10 Pullman; KAYU-TV Ch. 28 Spokane)—10-w, lat. 46° 11' 10", long. 119° 45' 14".

Grant County Airport—See K08CN, Soap Lake.

Grant County Airport—See K11EY, Soap Lake.

Grant County Airport—See K13EP, Soap Lake.

Grayland—See K08DL, Westport.

Grayland—See K10EK, Westport.

Grayland—See K12DO, Westport.

Grays River & Lebam—K63AW, KOIN-TV Inc., 222 S.W. Columbia St., Portland, OR 97201 (KOIN Ch. 6 Portland, OR)—100-w, lat. 46° 27' 40", long. 123° 32' 58".

Grays River & Lebam—K65BU, State Board for Community & Technical College, 319 7th Ave. FF-1, Olympia, WA 98504-3111 (KBTC-TV Ch. 28 Tacoma)—100-w, lat. 46° 27' 44", long. 123° 32' 56".

Grays River & Lebam—K67BJ, Fisher Bcstg. Inc., 100 4th Ave. N, Seattle, WA 98109 (KATU Ch. 2 Portland, OR)—100-w, lat. 46° 27' 40", long. 123° 32' 58".

Grays River & Lebam—K69BR, Providence Journal Co., 75 Fountain St., Providence, RI 02902 (KGW Ch. 8 Portland, OR)—100-w, lat. 46° 27' 44", long. 123° 32' 56". Note: Licensed as LPTV.

Grays River & Lebam, WA-Astoria, OR—K59BX, Oregon Public Bcstg., 7140 S.W. Macadam Ave., Portland, OR 97219 (KOPB-TV Ch. 10 Portland, OR)—100-w, lat. 46° 27' 44", long. 123° 32' 56".

***Grays River, WA & Knappa, OR**—K17CP, KPDX License Partnership, 10220 River Rd., Potomac, MD 20854 (KPDX Ch. 49 Vancouver, WA)—500-w, lat. 46° 27' 40", long. 123° 32' 58".

Issaquah & Mirrormont—K03FA, TV Reception District 2, 25230 S.E. Mirrormont Dr., Issaquah, WA 98027 (KCTS-TV Ch. 9 Seattle)—10-w, lat. 47° 27' 56", long. 121° 59' 14".

Issaquah & Mirrormont—K10LA, TV Reception District 2, 25230 S.E. Mirrormont Dr., Issaquah, WA 98027 (KIRO-TV Ch. 7 Seattle)—10-w, lat. 47° 27' 49", long. 121° 58' 24".

Jackass Butte area & Wakefield—K08CW, TV Reception District 1, Box 111, Okanogan, WA 98840 (KHQ-TV Ch. 6

Translators—Washington

- Spokane)—1-w, lat. 48° 19' 36", long. 119° 42' 06".
- Jackass Butte area & Wakefield**—K10DK, TV Reception District 1, Box 111, Okanogan, WA 98840 (KXLY-TV Ch. 4 Spokane)—1-w, lat. 48° 19' 36", long. 119° 42' 06".
- Jackass Butte area & Wakefield**—K12CW, TV Reception District 1, Box 111, Okanogan, WA 98840 (KREM-TV Ch. 2 Spokane)—1-w, lat. 48° 19' 36", long. 119° 42' 06".
- Joyce**—K49CV, Crescent TV Reception Improvement District, Box 78, Joyce, WA 98343 (KING-TV Ch. 5 Seattle)—10-w, lat. 48° 09' 03", long. 123° 40' 16".
- Joyce**—K53CN, Crescent TV Reception Improvement District, Box 78, Joyce, WA 98343 (KIRO-TV Ch. 7 Seattle)—100-w, lat. 48° 09' 03", long. 123° 04' 16".
- Keller**—K13RG, Colville Confederated Tribes, Box 150, Nespelem, WA 99155 (KHQ-TV Ch. 6 Spokane)—1-w, lat. 48° 08' 43", long. 118° 43' 51".
- Keller & San Poil Valley**—K11QB, Colville Confederated Tribes, Box 150, Nespelem, WA 99155 (KXLY-TV Ch. 4 Spokane)—1-w, lat. 48° 08' 43", long. 118° 43' 51".
- Kennewick**—See K49CN, Richland.
- Kettle Falls**—See K08HY, Marcus-Evans.
- Kettle Falls**—See K10GJ, Marcus-Evans.
- Kettle Falls**—See K13IQ, Marcus-Evans.
- Kittitas**—See K15DE, Ellensburg.
- Kittitas**—See K54DX, Ellensburg.
- Kittitas Valley**—See K31AK, Ellensburg.
- Kittitas Valley**—See K51BD, Ellensburg.
- Kittitas Valley**—See K63BZ, Ellensburg.
- Kittitas Valley**—See K69BE, Ellensburg.
- La Push**—K09KZ, La Push TV Assn., Box 25, La Push, WA 98350 (KOMO-TV Ch. 4 Seattle)—1-w, lat. 47° 54' 17", long. 124° 38' 28".
- Lake Chelan (South Shore resort area)**—K08FQ, South Shore TV, Box 109, Rte. 1, Chelan, WA 98816 (KREM-TV Ch. 2 Spokane)—1-w, lat. 47° 51' 12", long. 120° 09' 59".
- Lake Chelan (South Shore resort area)**—K10FO, South Shore TV, Box 109, Rte. 1, Chelan, WA 98816 (KXLY-TV Ch. 4 Spokane)—1-w, lat. 47° 51' 12", long. 120° 09' 59".
- Lake Chelan (South Shore resort area)**—K12FT, South Shore TV, Box 109, Rte. 1, Chelan, WA 98816 (KHQ-TV Ch. 6 Spokane)—1-w, lat. 47° 51' 12", long. 120° 09' 59".
- Lake Washington**—K02CU, Gaylord Bcstg. Co., Box 11411, Tacoma, WA 98411—1-w, lat. 47° 39' 50", long. 122° 16' 20".
- Lake Wenatchee**—See K08FC, Plain.
- Lake Wenatchee**—K13SQ, Lake Wenatchee TV Inc., 21821 Colt Rd., Leavenworth, WA 98826 (KYVE-TV Ch. 47 Yakima)—1-w, lat. 47° 46' 45", long. 120° 41' 30".
- Lake Wenatchee**—See K18AD, East Wenatchee.
- Lake Wenatchee & Plain**—K10KE, Lake Wenatchee TV Inc., 21821 Colt Rd., Leavenworth, WA 98826 (KAPP Ch. 35 Yakima)—1-w, lat. 47° 46' 45", long. 120° 41' 38".
- Lake Wenatchee & Plain**—K12MB, Lake Wenatchee TV Inc., 21821 Colt Rd., Leavenworth, WA 98826 (KREM-TV Ch. 2 Spokane)—1-w, lat. 47° 46' 45", long. 120° 41' 38".
- Laurier**—K08GG, Laurier TV Club, Box 1454, Orient, WA 99160 (KREM-TV Ch. 2 Spokane)—10-w, lat. 48° 58' 40", long. 118° 14' 10".
- Laurier**—K10GH, Laurier TV Club, Box 1454, Orient, WA 99160 (KXLY-TV Ch. 4 Spokane)—10-w, lat. 48° 58' 40", long. 118° 14' 10".
- Laurier**—K12GM, Laurier TV Club, Box 1454, Orient, WA 99160 (KHQ-TV Ch. 6 Spokane)—10-w, lat. 48° 58' 40", long. 118° 14' 10".
- *Leavenworth**—K03HE, Leavenworth Non-Profit TV Assn., 14164 Hwy. 209, Leavenworth, WA 98826 (KHQ-TV Ch. 6 Spokane)—10-w, lat. 47° 36' 59", long. 120° 40' 37".
- *Leavenworth**—K05KA, Leavenworth Non-Profit TV Assn., 14164 Hwy. 209, Leavenworth, WA 98826 (KXLY-TV Ch. 4 Spokane)—10-w, lat. 47° 36' 59", long. 120° 40' 37".
- *Leavenworth**—K13XI, Leavenworth Non-Profit TV Assn., 14164 Hwy. 209, Leavenworth, WA 98826 (KYVE-TV Ch. 47 Yakima)—10-w, lat. 47° 36' 59", long. 120° 40' 37".
- Leavenworth, Peshastin & vicinity**—K03DU, Leavenworth Non-Profit TV Assn. Inc., Box 119, RFD 1, Leavenworth, WA 98826 (KHQ-TV Ch. 6 Spokane)—1-w, lat. 47° 37' 14", long. 120° 41' 03".
- Leavenworth, Peshastin & vicinity**—K05FF, Leavenworth Non-Profit TV Assn. Inc., Box 119, RFD 1, Leavenworth, WA 98826 (KXLY-TV Ch. 4 Spokane)—1-w, lat. 47° 37' 14", long. 120° 41' 03".
- Leavenworth, Peshastin & vicinity**—K07LA, Leavenworth Non-Profit TV Assn. Inc., Box 119, RFD 1, Leavenworth, WA 98826 (KREM-TV Ch. 2 Spokane)—1-w, lat. 47° 37' 14", long. 120° 41' 03".
- Lebam**—See K59BX, Grays River.
- Lebam**—See K63AW, Grays River.
- Lebam**—See K65BU, Grays River.
- Lebam**—See K67BJ, Grays River.
- Lebam**—See K69BR, Grays River.
- Long Lake & Suncrest**—K11NT, Spokane TV Inc., W. 500 Boone Ave., Spokane, WA 99201 (KXLY-TV Ch. 4 Spokane)—1-w, lat. 47° 47' 30", long. 117° 31' 49".
- Longview**—K70DT, Vancouver School District 37, 605 N. Devine Rd., Vancouver, WA (KCPQ Ch. 13 Tacoma-Seattle)—100-w, lat. 46° 29' 21", long. 123° 12' 46".
- Longview & Rainier**—K68DZ, Cannell Communications L.P., Suite 975, 400 Perimeter Center Terrace NE, Atlanta, GA 30346 (KPDX Ch. 49 Vancouver)—1000-w, lat. 46° 10' 55", long. 122° 57' 00". Note: Licensed as LPTV.
- Malaga**—See K09CL, Rock Island.
- Malaga**—See K11CS, Rock Island.
- Malaga**—See K13CQ, Rock Island.
- Malaga, South Wenatchee & Sunnyslope area**—K08CG, Apple Valley TV Assn., Box 582, Wenatchee, WA 98801 (KREM-TV Ch. 2 Spokane)—10-w, lat. 47° 27' 50", long. 120° 12' 50".
- Malaga, South Wenatchee & Sunnyslope area**—K10CM, Apple Valley TV Assn., Box 582, Wenatchee, WA 98801 (KXLY-TV Ch. 4 Spokane)—10-w, lat. 47° 27' 50", long. 120° 12' 50".
- Malaga, South Wenatchee & Sunnyslope area**—K12CF, Apple Valley TV Assn., Box 582, Wenatchee, WA 98801 (KHQ-TV Ch. 6 Spokane)—10-w, lat. 47° 27' 50", long. 120° 12' 50".
- Malo**—See K03EJ, Curlew.
- Malo**—See K09MP, Curlew.
- Malo**—See K11NB, Curlew.
- Malo**—See K13NV, Curlew.
- Malott & vicinity**—K67CH, TV Reception District 1, Box 111, Okanogan, WA 98840 (KSPS-TV Ch. 7 Spokane)—100-w, lat. 48° 19' 36", long. 119° 42' 06".
- Mansfield**—See K08AP, Pateros.
- Mansfield**—See K10AP, Pateros.
- Mansfield**—See K12AV, Pateros.
- Manson**—K58AU, TV Improvement District 1 of Chelan, Box 63, Manson, WA 98912 (KXLY-TV Ch. 4 Spokane)—100-w, lat. 47° 56' 35", long. 120° 14' 48".
- Manson**—K63BJ, TV Improvement District 1 of Chelan, Box 63, Manson, WA 98912 (KREM-TV Ch. 2 Spokane)—100-w, lat. 47° 56' 35", long. 120° 14' 48".
- Manson**—K66BG, TV Improvement District 1 of Chelan, Box 63, Manson, WA 98912 (KHQ-TV Ch. 6 Spokane)—100-w, lat. 47° 56' 35", long. 120° 14' 48".
- Manson**—K69BX, TV Improvement District 1 of Chelan, Box 63, Manson, WA 98912 (KSPS-TV Ch. 7 Spokane)—100-w, lat. 47° 56' 35", long. 120° 14' 48".
- Marcus-Evans, Kettle Falls & Richland**—K08HY, Bisbee Mountain Translator A, Box 66285, Seattle, WA 98166 (KREM-TV Ch. 2 Spokane)—5-w, lat. 48° 37' 13", long. 118° 09' 13".
- Marcus-Evans, Kettle Falls & Richland**—K10GJ, Bisbee Mountain Translator A, Box 66285, Seattle, WA 98166 (KXLY-TV Ch. 4 Spokane)—1-w, lat. 48° 37' 13", long. 118° 09' 13".
- Marcus-Evans, Kettle Falls & Richland**—K13IQ, Bisbee Mountain Translator A, Box 66285, Seattle, WA 98166 (KHQ-TV Ch. 6 Spokane)—1-w, lat. 48° 37' 13", long. 118° 09' 13".
- Mazama**—K02FZ, Upper Methow Valley Assn. Inc., Box 247, Twisp, WA 98918 (KREM-TV Ch. 2 Spokane)—1-w, lat. 48° 34' 00", long. 120° 18' 00".
- Mazama**—K04FT, Upper Methow Valley Assn. Inc., Box 247, Twisp, WA 98918 (KXLY-TV Ch. 4 Spokane)—1-w, lat. 48° 34' 00", long. 120° 18' 00".
- Mazama**—K05EK, Upper Methow Valley Assn. Inc., Box 247, Twisp, WA 98918 (KHQ-TV Ch. 6 Spokane; KSPS-TV Ch. 7 Spokane)—1-w, lat. 48° 34' 00", long. 120° 18' 00".
- Merritt**—See K03EC, Winton.
- Merritt**—See K05FN, Winton.
- Merritt**—See K09XB, Winton.
- Methow**—K09BI, Upper Methow Valley Assn. Inc., Box 247, Twisp, WA 98918 (KREM-TV Ch. 2 Spokane)—1-w, lat. 48° 01' 20", long. 119° 58' 30".
- Methow**—K11BM, Upper Methow Valley Assn. Inc., Box 247, Twisp, WA 98918 (KXLY-TV Ch. 4 Spokane)—1-w, lat. 48° 01' 20", long. 119° 58' 30".
- Methow**—K13BN, Upper Methow Valley Assn. Inc., Box 247, Twisp, WA 98918

IQ-TV Ch. 6 Spokane)—1-w, lat. 48° 20', long. 119° 58' 30".

Low—K44EN, TV Reception District 2 Okanogan County, Box 247, Twisp, WA 98844—20-w, lat. 48° 02' 13", long. 119° 57' 0".

Maral—See K02LE, Ashford.

Maral—See K09SB, Ashford.

Maral—See K54AQ, Ashford.

Maral—See K58BM, Ashford.

Maral—See K67CI, Ashford.

Meahaha Park—See K09FZ, East Val-

Mont—See K03FA, Issaquah.

Mont—See K10LA, Issaquah.

Mont—K05HK, Oroville TV Assn. Inc., 22 Golden St., Oroville, WA 98844 (KPS-TV Ch. 7 Spokane)—1-w, lat. 48° 25', long. 119° 11' 30".

Mont—K09BM, Oroville TV Assn. Inc., 22 Golden St., Oroville, WA 98844 (KREM-TV Ch. 2 Spokane)—1-w, lat. 48° 25', long. 119° 11' 30".

Mont—K11BT, Oroville TV Assn. Inc., 22 Golden St., Oroville, WA 98844 (IQ-TV Ch. 6 Spokane)—1-w, lat. 48° 25', long. 119° 11' 30".

Mont—K13RU, Oroville TV Assn. Inc., 22 Golden St., Oroville, WA 98844 (KLY-TV Ch. 4 Spokane)—1-w, lat. 48° 25', long. 119° 11' 30".

Mont—See K55BN, Cashmere.

Mont & Cashmere—K51AE, Apple Valley TV Assn. Inc., Box 582, Wenatchee, WA 98807 (KXLY-TV Ch. 4 Spokane)—1-w, lat. 47° 30' 55", long. 120° 26' 22".

Mont & Cashmere—K53AH, Apple Valley TV Assn. Inc., Box 582, Wenatchee, WA 98801—20-w, lat. 47° 30' 55", long. 120° 26' 22".

Mont & Cashmere—K55BN, Apple Valley TV Assn. Inc., Box 582, Wenatchee, WA 98807 (KREM-TV Ch. 2 Spokane; IQ-TV Ch. 6 Spokane)—20-w, lat. 47° 30' 55", long. 120° 26' 22".

Montesano & Elma—K72BM, Olympia School District 11, 1113 E. Legion, Olympia, WA 98501 (KCPQ Ch. 13 Tacoma-Se-

Moses Lake—See K08CN, Soap Lake.

Moses Lake—See K11EY, Soap Lake.

Moses Lake—See K13EP, Soap Lake.

Moses Lake—See K52AF, Royal City.

Moses Lake—K64CZ, Peoples TV Assn. Inc., Box AG, Moses Lake, WA 98837 (KAYU-TV Ch. 28 Spokane)—lat. 46° 48' 23", long. 119° 33' 25". Note: Licensed as LPTV.

Moses Lake, Othello, Royal City & Warden—K55DJ, Peoples TV Assn. Inc., Box AG, Moses Lake, WA 98837 (KREM-TV Ch. 2 Spokane)—100-w, lat. 46° 48' 23", long. 119° 33' 25".

Moses Lake, Othello, Royal City & Warden—K58BL, Peoples TV Assn. Inc., Box AG, Moses Lake, WA 98837 (KXLY-TV Ch. 4 Spokane)—100-w, lat. 46° 48' 23", long. 119° 33' 25".

Moses Lake, Othello, Royal City & Warden—K68BV, Peoples TV Assn. Inc., Box AG, Moses Lake, WA 98837 (KHQ-TV Ch. 6 Spokane)—100-w, lat. 46° 48' 23", long. 119° 33' 25".

Mossyrock, Glenoma & Onalaska—K72CT, Eastern Lewis County ETV Assn., Box 453, Mossyrock, WA 98564 (KCTS-TV Ch. 9 Seattle)—100-w, lat. 46° 34' 10", long. 122° 21' 10".

National—See K67CI, Ashford.

Neah Bay—K55AQ, Makah Indian Tribe, Box 115, Neah Bay, WA 98357 (KOMO-TV Ch. 4 Seattle)—100-w, lat. 48° 22' 04", long. 124° 39' 41".

Neah Bay—K57AI, Makah Indian Tribe, Box 115, Neah Bay, WA 98357 (KING-TV Ch. 5 Seattle)—100-w, lat. 48° 22' 04", long. 124° 39' 41".

Neah Bay—K59AN, Makah Indian Tribe, Box 115, Neah Bay, WA 98357 (KIRO-TV Ch. 7 Seattle)—100-w, lat. 48° 22' 04", long. 124° 39' 41".

***Neah Bay**—K61BI, Makah Indian Tribe, Box 115, Neah Bay, WA 98357 (KCTS-TV Ch. 9 Seattle)—100-w, lat. 48° 22' 04", long. 124° 39' 41".

Nile Valley—K06BD, Nile Valley TV Assn., 12638 Hwy. 410, Naches, WA 98937 (KNDO Ch. 23 Yakima)—10-w, lat. 46° 48' 30", long. 120° 54' 04".

Nile Valley—K07CD, Nile Valley TV Assn., 12638 Hwy. 410, Naches, WA 98937 (KIMA-TV Ch. 29 Yakima)—10-w, lat. 46° 48' 30", long. 120° 54' 04".

North Bend—K25CH, USTV of Washington State Inc., 500 3rd St., Suite 208-17, Wausau, WI 54401 (KTZZ-TV Ch. 22 Seattle)—1000-w, lat. 47° 07' 02", long. 121° 53' 30".

North Spokane—K11GD, Spokane TV Inc., W. 500 Boone Ave., Spokane, WA 99201 (KXLY-TV Ch. 4 Spokane)—10-w, lat. 47° 43' 18", long. 117° 26' 38".

Oakville—K10GW, Town of Oakville, 1138 Garrard Creek Rd., Oakville, WA 98568

(KIRO-TV Ch. 7 Seattle)—1-w, lat. 46° 48' 14", long. 123° 11' 40".

Ocean City—See K08DL, Westport.

Ocean City—See K10EK, Westport.

Ocean City—See K12DO, Westport.

Ocean Shores—See K08DL, Westport.

Ocean Shores—See K10EK, Westport.

Ocosta—See K08DL, Westport.

Ocosta—See K10EK, Westport.

Ocosta—See K12DO, Westport.

Odessa—K09AR, Odessa TV Club, 803 E. 3rd, Odessa, WA 99159 (KXLY-TV Ch. 4 Spokane)—1-w, lat. 47° 20' 45", long. 118° 41' 38".

Odessa—K11AR, Odessa TV Club, 803 E. 3rd, Odessa, WA 99159 (KHQ-TV Ch. 6 Spokane)—1-w, lat. 47° 20' 45", long. 118° 41' 38".

Odessa—K13IJ, Odessa TV Club, 803 E. 3rd, Odessa, WA 99159 (KREM-TV Ch. 2 Spokane)—1-w, lat. 47° 20' 45", long. 118° 41' 38".

Odessa—K64AB, Odessa TV Club, 803 E. 3rd, Odessa, WA 99159 (KSPS-TV Ch. 7 Spokane)—100-w, lat. 47° 20' 45", long. 118° 41' 38".

Okanogan—See K07DG, Omak.

Okanogan—See K09DG, Omak.

Okanogan—See K11DM, Omak.

Okanogan—See K13NK, Omak.

Okanogan—See K19AU, Omak.

Okanogan—See K31AH, Omak.

Olympia—K46AJ, Third Avenue Television Inc., Box 655237, Communications Center, Dallas, TX 75265 (KIRO-TV Ch. 7 Seattle)—100-w, lat. 47° 02' 47", long. 122° 55' 09".

Omak & Okanogan—K13NK, TV Reception Improvement District 1, Box 111, Okanogan, WA 98840 (KSPS-TV Ch. 7 Spokane)—1-w, lat. 48° 27' 15", long. 119° 18' 30".

Omak & Okanogan—K19AU, Mountain Licenses L.P., 2178 Commons Pkwy., Okemos, MI 48864 (KAYU-TV Ch. 28 Spokane)—100-w, lat. 48° 27' 40", long. 119° 17' 30".

Omak, Okanogan, Pine Creek area & Tunk Valley—K07DG, TV Reception Improvement District 1, Box 111, Okanogan, WA 98840 (KREM-TV Ch. 2 Spokane)—10-w, lat. 48° 27' 15", long. 119° 18' 30".

Omak, Okanogan, Pine Creek area & Tunk Valley—K09DG, TV Reception Improvement District 1, Box 111, Okanogan, WA 98840 (KXLY-TV Ch. 4 Spokane)—10-w, lat. 48° 27' 15", long. 119° 18' 30".

Omak, Okanogan, Pine Creek area & Tunk Valley—K11DM, TV Reception Improvement District 1, Box 111, Okanogan, WA 98840 (KHQ-TV Ch. 6 Spokane)—1-w, lat. 48° 27' 15", long. 119° 18' 30".

Omak, Okanogan, Pine Creek area & Tunk Valley—K31AH, Mountain Licenses L.P., 2178 Commons Pkwy., Okemos, MI 48864 (KAYU-TV Ch. 28 Spokane)—1-w, lat. 48° 26' 59", long. 119° 18' 28".

Onalaska—See K72CT, Mossyrock.

Orondo—See K09BJ, Entiat.

Orondo—See K11BI, Entiat.

Orondo—See K47ET, Entiat.

Orondo & Entiat—K08BA, E.A.O.-TV, Star Rte., Entiat, WA 98822 (KXLY-TV Ch. 4 Spokane)—1-w, lat. 47° 40' 00", long. 120° 10' 12".

Orondo & Entiat—K10BA, E.A.O.-TV, Star Rte., Entiat, WA 98822 (KHQ-TV Ch. 6 Spokane)—1-w, lat. 47° 40' 00", long. 120° 10' 12".

Orondo & Entiat—K12BE, E.A.O.-TV, Star Rte., Entiat, WA 98822 (KREM-TV Ch. 2 Spokane)—1-w, lat. 47° 40' 00", long. 120° 10' 12".

***Orondo & Entiat**—K38EM, Douglas County TV Improvement District 1, HRC Box 53F, Orondo, WA 98843 (KAYU-TV Ch. 28 Spokane)—1-w, lat. 47° 40' 00", long. 120° 10' 12".

***Orondo & Suncover**—K38EV, Douglas County TV Improvement District 1, HCR Box 53F, Orondo, WA 98843—1-w, lat. 47° 47' 00", long. 120° 07' 18".

***Orondo & Suncover**—K47ES, KSPS/Spokane School District No. 81, 3911 Regal St., Spokane, WA 98202 (KSPS-TV Ch. 7 Spokane)—1-w, lat. 47° 47' 00", long. 120° 07' 18".

Oroville—K02MO, Oroville TV Assn. Inc., Box 143, Oroville, WA 98844 (KREM-TV Ch. 2 Spokane)—1-w, lat. 48° 57' 30", long. 119° 24' 12".

Oroville—K04KZ, Oroville TV Assn. Inc., Box 143, Oroville, WA 98844 (KXLY-TV Ch. 4 Spokane)—1-w, lat. 48° 57' 30", long. 119° 24' 12".

***Oroville**—K05KJ, KSPS/Spokane School District No. 81, 3911 Regal St., Spokane, WA 98202 (KSPS-TV Ch. 7 Spokane)—10-w, lat. 48° 57' 30", long. 119° 24' 12".

Oroville—K06JR, Oroville TV Assn. Inc., Box 143, Oroville, WA 98844 (KHQ-TV Ch. 6 Spokane)—1-w, lat. 48° 57' 30", long. 119° 24' 12".

Translators—Washington

Oroville—K07SB, Oroville TV Assn. Inc., Box 143, Oroville, WA 98844 (KSPS-TV Ch. 7 Spokane)—1-w, lat. 48° 57' 30", long. 119° 24' 12".

Oroville—See K69AY, Tunk Valley.

Othello—See K52AF, Royal City.

Othello—See K55DJ, Moses Lake.

Othello—See K58BL, Moses Lake.

Othello—See K68BV, Moses Lake.

Pacific Beach—See K08DL, Westport.

Pacific Beach—See K10EK, Westport.

Pacific Beach—See K12DO, Westport.

Pasadena Park—See K11NU, East Valley.

Pasco—See K49CN, Richland.

Pasco—K66BW, Salmon River Communications Ltd. Partnership, Box 30028, Spokane, WA 99223 (KAYU-TV Ch. 28 Spokane)—12-w, lat. 46° 06' 16", long. 119° 07' 50". Note: Licensed as LPTV.

Pateros—See K53CX, Brewster.

Pateros—See K56BK, Brewster.

Pateros, Brewster & Mansfield—K08AP, TV Reception District No. 3, Okanogan County, Box 1399, Brewster, WA 98812 (KREM-TV Ch. 2 Spokane)—1-w, lat. 48° 01' 00", long. 119° 58' 51".

Pateros, Brewster & Mansfield—K10AP, TV Reception District No. 3, Okanogan County, Box 1399, Brewster, WA 98812 (KXLY-TV Ch. 4 Spokane)—1-w, lat. 48° 01' 00", long. 119° 58' 51".

Pateros, Brewster & Mansfield—K12AV, TV Reception District No. 3, Okanogan County, Box 1399, Brewster, WA 98812 (KHQ-TV Ch. 6 Spokane)—1-w, lat. 48° 01' 00", long. 119° 58' 51".

Peshastin—See K03DU, Leavenworth.

Peshastin—See K05FF, Leavenworth.

Peshastin—See K07LA, Leavenworth.

Pine Creek—See K07DG, Omak.

Pine Creek—See K09DG, Omak.

Pine Creek—See K11DM, Omak.

Pine Creek—See K31AH, Omak.

Pine Creek—See K69AY, Tunk Valley.

Plain—K07WQ, Lake Wenatchee TV Inc., 25215 Saddle Rd., Leavenworth, WA 98826 (KAYU-TV Ch. 28 Spokane)—10-w, lat. 47° 46' 51", long. 120° 41' 32".

Plain—See K10KE, Lake Wenatchee.

Plain—See K12MB, Lake Wenatchee.

Plain & Lake Wenatchee—K08FC, Lake Wenatchee TV Inc., 21821 Colt Rd., Leavenworth, WA 98826 (KHQ-TV Ch. 6 Spokane)—1-w, lat. 47° 46' 45", long. 120° 41' 30".

Point Pulley & Puget Sound (surrounding western shoreline)—K67GJ, Third Avenue Television Inc., Box 655237, Communications Center, Dallas, TX 75265 (KIRO-TV Ch. 7 Seattle)—96-w, lat. 47° 25' 43", long. 122° 26' 16".

Port Angeles—K61CG, Third Avenue Television Inc., Box 655237, Communications Center, Dallas, TX 75265 (KIRO-TV Ch. 7 Seattle)—100-w, lat. 48° 07' 11", long. 123° 27' 44".

Port Townsend—K41CU, GBC L.P., 2806 Opryland Dr., Nashville, TN 37214 (KSTW Ch. 11 Seattle-Tacoma)—1000-w, lat. 48° 00' 59", long. 122° 55' 31".

Prescott—K08DX, Prescott TV System Inc., Prescott, WA 98050 (KVEW Ch. 42 Kennewick-Pasco-Richland)—1-w, lat. 46° 18' 50", long. 118° 18' 50".

Prescott—K08MF, City of Prescott, Box 27, Prescott, WA 99348 (KVEW Ch. 42 Kennewick-Pasco-Richland)—100-w, lat. 46° 17' 27", long. 118° 19' 15".

Prescott—K10EJ, Prescott TV System Inc., Prescott, WA 98050 (KEPR-TV Ch. 19 Pasco-Kennewick-Richland)—1-w, lat. 46° 17' 00", long. 118° 19' 00".

Prescott—K11TZ, City of Prescott, Box 27, Prescott, WA 99348 (KEPR-TV Ch. 19 Pasco-Kennewick-Richland)—1-w, lat. 46° 17' 27", long. 118° 19' 15".

Prescott—K12DM, Prescott TV System Inc., Prescott, WA 98050—1-w, lat. 46° 17' 00", long. 118° 19' 00".

Prescott—K13WW, City of Prescott, Box 27, Prescott, WA 99348 (KNDU Ch. 25 Richland-Pasco-Kennewick)—100-w, lat. 46° 17' 27", long. 118° 19' 15".

Prescott—K30DM, Prescott School District No. 402-37, Box 65, Prescott, WA 99348 (KSPS-TV Ch. 7 Spokane)—10-w, lat. 46° 18' 50", long. 118° 18' 50".

Prosser—See K10NQ, Grandview.

Puget Sound—See K67GJ, Point Pulley.

Pullman—K40EE, Spokane Television Inc., 500 W. Boone Ave., Spokane, WA 99201 (KXLY-TV Ch. 4 Spokane)—1000-w, lat. 46° 51' 43", long. 117° 10' 26".

***Puyallup**—K69FL, Third Avenue Television Inc., Box 655237, Communications Center, Dallas, TX 75265 (KIRO-TV Ch. 7 Seattle)—100-w, lat. 47° 10' 25", long. 122° 15' 51".

Quinault—K07CS, Quinault TV Inc., Quinault, WA 98575 (KOMO-TV Ch. 4 Seattle)—1-w, lat. 47° 23' 30", long. 123° 52' 04".

Quinault—K10CP, Quinault TV Inc., Quinault, WA 98575 (KING-TV Ch. 5 Seattle)—1-w, lat. 47° 23' 30", long. 123° 52' 04".

Quinault—K12CL, Quinault TV Inc., Quinault, WA 98575 (KOIN Ch. 6 Portland, OR)—1-w, lat. 47° 23' 30", long. 123° 52' 04".

Quincy—K21AJ, Quincy Valley TV Inc., 211 C St. SW, Quincy, WA 98848 (KREM-TV Ch. 2 Spokane)—20-w, lat. 47° 19' 14", long. 119° 48' 00".

Quincy—K24AI, Quincy Valley TV Inc., 211 C St. SW, Quincy, WA 98848 (KXLY-TV Ch. 4 Spokane)—100-w, lat. 47° 19' 14", long. 119° 48' 00".

Quincy—K33EH, Quincy Valley TV Inc., 731 F St. SE, Quincy, WA 98848 (KAYU-TV Ch. 28 Spokane)—100-w, lat. 47° 19' 14", long. 119° 48' 00".

Quincy—K48BY, Quincy Valley TV Inc., 206 H St. SE, Quincy, WA (KHQ-TV Ch. 6 Spokane)—100-w, lat. 47° 19' 14", long. 119° 48' 00".

Quincy—K50BO, Quincy Valley TV Inc., 211 C St. SW, Quincy, WA 98848 (KSPS-TV Ch. 7 Spokane)—20-w, lat. 47° 19' 14", long. 119° 48' 00".

Rainier—See K68DZ, Longview.

Rice—See K08HY, Marcus-Evans.

Rice—See K10GJ, Marcus-Evans.

Rice—See K13IQ, Marcus-Evans.

Richland, Kennewick & Pasco—K49CN, Triac Communications, Box 8115, S. 4600 Regal St., Spokane, WA 99203 (KTBN-TV Ch. 40 Santa Ana-Los Angeles, CA)—100-w, lat. 46° 14' 10", long. 119° 49' 15".

Riverside—K08CY, TV Reception Improvement District 1, Box 111, Okanogan, WA 98840 (KHQ-TV Ch. 6 Spokane)—1-w, lat. 48° 29' 50", long. 119° 30' 45".

Riverside—K10DM, TV Reception Improvement District 1, Box 111, Okanogan, WA 98840 (KXLY-TV Ch. 4 Spokane)—1-w, lat. 48° 29' 50", long. 119° 30' 45".

Riverside—K12CV, TV Reception Improvement District 1, Box 111, Okanogan, WA 98840 (KREM-TV Ch. 2 Spokane)—1-w, lat. 48° 29' 50", long. 119° 30' 45".

Riverside & vicinity—K57BZ, TV Reception Improvement District 1, Okanogan County, Omak, WA (KSPS-TV Ch. 7 Spokane)—100-w, lat. 48° 29' 50", long. 119° 30' 45".

Rock Island & Malaga—K09CL, Valley TV Assn., Box 582, Wenatchee, WA 98801 (KREM-TV Ch. 2 Spokane)—1-w, lat. 47° 22' 00", long. 120° 16' 35".

Rock Island & Malaga—K11CS, Valley TV Assn., Box 582, Wenatchee, WA 98801 (KXLY-TV Ch. 4 Spokane)—1-w, lat. 47° 22' 00", long. 120° 16' 35".

Rock Island & Malaga—K13CQ, Valley TV Assn., Box 582, Wenatchee, WA 98801 (KHQ-TV Ch. 6 Spokane)—1-w, lat. 47° 22' 00", long. 120° 16' 35".

Royal City—See K55DJ, Moses Lake.

Royal City—See K58BL, Moses Lake.

Royal City—See K68BV, Moses Lake.

Royal City, Moses Lake, Othello Warden—K52AF, Peoples TV Assn. Inc., Box AG, Moses Lake, WA 98837 (KSI-TV Ch. 7 Spokane)—100-w, lat. 46° 23', long. 119° 33' 25".

San Poil Valley—See K11QB, Keller.

Seattle (Beach Drive area)—K02E, Third Avenue Television Inc., Box 655237, Communications Center, Dallas, TX 75265 (KIRO-TV Ch. 7 Seattle)—1-w, lat. 47° 35', long. 122° 25' 02".

Skykomish—K09LA, Upper Skykomish Valley TV District, Skykomish, WA 98212 (KOMO-TV Ch. 4 Seattle)—1-w, lat. 47° 41' 38", long. 121° 20' 07".

Skykomish—K11LG, Upper Skykomish Valley TV District, Skykomish, WA 98212 (KING-TV Ch. 5 Seattle)—1-w, lat. 47° 43', long. 121° 20' 07".

Skykomish—K13LP, Upper Skykomish Valley TV District, Skykomish, WA 98212 (KIRO-TV Ch. 7 Seattle)—1-w, lat. 47° 43', long. 121° 20' 07".

Soap Lake—See K60AE, Ephrata.

Soap Lake, Ephrata & Wilson Creek—K60AE, Peoples TV Assn. Inc., Box AG, Moses Lake, WA 98837 (KSPS-TV Ch. 7 Spokane)—10-w, lat. 47° 18' 56", long. 119° 35' 08".

Soap Lake, Ephrata, Grant County Airport & Moses Lake—K08CN, Peoples TV Assn. Inc., Box AG, Moses Lake, WA 98837 (KREM-TV Ch. 2 Spokane)—10-w, lat. 47° 24' 15", long. 119° 33' 01".

Soap Lake, Ephrata, Grant County Airport & Moses Lake—K11EY, Peoples TV Assn. Inc., Box AG, Moses Lake, WA 98837 (KXLY-TV Ch. 4 Spokane)—1-w, lat. 47° 24' 15", long. 119° 33' 01".

**Lake, Ephrata, Grant County Air-
Moses Lake**—K13EP, Peoples TV
n. Inc., Box AG, Moses Lake, WA
37 (KHQ-TV Ch. 6 Spokane)—10-w,
47° 24' 15", long. 119° 33' 01".

Wenatchee—See K08CG, Malaga.

Wenatchee—See K10CM, Malaga.

Wenatchee—See K12CF, Malaga.

Wenatchee—See K09FZ, East Valley.

Wenatchee—K09NN, Spokane TV Inc., W.
Boone Ave., Spokane, WA 99201
(LY-TV Ch. 4 Spokane)—10-w, lat. 47°
44", long. 117° 26' 12".

Wenatchee—See K11NU, East Valley.

Wenatchee—K55EB, Trinity Bcstg. Network
, Box C-11949, Santa Ana, CA 92711
(BN-TV Ch. 40 Santa Ana-Los Angeles,
—lat. 47° 41' 40", long. 117° 20' 03".

Wenatchee (NW section)—K10KI, Spo-
ke TV Inc., W. 500 Boone Ave., Spo-
ke, WA 99201—1-w, lat. 47° 42' 30",
long. 117° 28' 07".

Wenatchee (west sections)—K13HE, Spo-
ke TV Inc., W. 500 Boone Ave., Spo-
ke, WA 99201 (KXLY-TV Ch. 4 Spo-
ke)—10-w, lat. 47° 40' 45", long. 117°
30".

Wenatchee—K13EZ, Apple Valley TV
n. Inc., Box 582, Wenatchee, WA
9801—1-w, lat. 47° 21' 05", long. 120°
05".

Wenatchee State Park—K09FF, Apple
Valley TV Assn., Box 582, Wenatchee, WA
9801 (KREM-TV Ch. 2 Spokane)—1-w,
47° 21' 05", long. 120° 19' 05".

Wenatchee State Park—K11FJ, Apple
Valley TV Assn., Box 582, Wenatchee, WA
9801 (KXLY-TV Ch. 4 Spokane)—1-w,
47° 21' 05", long. 120° 19' 05".

Wenatchee—See K65AU, Colockum.

Wenatchee, Colockum & Wenatchee—
K7CD, Apple Valley TV Assn. Inc., Box
2, Wenatchee, WA 98807 (KAYU-TV
Ch. 28 Spokane; KSPS-TV Ch. 7 Spo-
ke)—100-w, lat. 47° 16' 27", long.
120° 24' 18".

**Wenatchee, Colockum & Wenatchee rural
areas**—K63AO, Spokane Television Inc.,
O W. Boone Ave., Spokane, WA 99201
(KXLY-TV Ch. 4 Spokane)—100-w, lat.
47° 16' 27", long. 120° 24' 18".

**Wenatchee, Colockum & Wenatchee rural
areas**—K69BF, Mountain Licenses L.P.,
78 Commons Pkwy., Okemos, MI
48864 (KAYU-TV Ch. 28 Spokane)—100-
w, lat. 47° 16' 27", long. 120° 24' 18".

**Wenatchee, Colockum & Wenatchee rural
areas**—K79BY, Apple Valley TV Assn. Inc.,
Box 582, Wenatchee, WA 98801—100-w,
lat. 47° 16' 27", long. 120° 24' 18".

Wenatchee—See K38EV, Orondo.

Wenatchee—See K47ES, Orondo.

Wenatchee—See K11NT, Long Lake.

Wenatchee—See K08CG, Malaga.

Wenatchee—See K10CM, Malaga.

Wenatchee—See K12CF, Malaga.

Wenatchee—K07HF, Quinault Tribal Council,
Taholah, WA 98587 (KOMO-TV Ch. 4 Sea-
ttle)—1-w, lat. 47° 20' 25", long. 124°
16' 30".

Wenatchee—K09HM, Quinault Tribal Council,
Taholah, WA 98587 (KING-TV Ch. 5 Seat-
tle)—1-w, lat. 47° 20' 25", long. 124° 16'
30".

Wenatchee—K13HR, Quinault Tribal Council,
Taholah, WA 98587 (KSTW Ch. 11 Seat-
tle-Tacoma)—1-w, lat. 47° 20' 25", long.
124° 16' 30".

Wenatchee—See K35BJ, Ellisford.

Wenatchee—K61GM, KSPS/Spokane
School District No. 81, S. 3911 Regal St.,
Spokane, WA 98202 (KSPS-TV Ch. 7 Spo-
kane)—100-w, lat. 48° 26' 58", long. 119°
18' 30".

Wenatchee-Ellisford—K08CX, TV Recep-
tion Improvement District 1, Box 111, Okanogan, WA
98840 (KHQ-TV Ch. 6 Spokane)—10-w,
lat. 48° 46' 53", long. 119° 23' 10".

Wenatchee-Ellisford—K10DL, TV Recep-
tion Improvement District 1, Box 111, Oka-
nogan, WA 98840 (KREM-TV Ch. 2 Spo-
kane)—10-w, lat. 48° 46' 53", long. 119°
23' 10".

Wenatchee-Ellisford—K12CX, TV Recep-
tion Improvement District 1, Box 111, Oka-
nogan, WA 98840 (KXLY-TV Ch. 4 Spo-
kane)—10-w, lat. 48° 46' 53", long. 119°
23' 10".

Wenatchee-Ellisford—K67CL, TV Recep-
tion Improvement District 1, Box 111, Oka-
nogan, WA 98840 (KSPS-TV Ch. 7 Spo-
kane)—100-w, lat. 48° 46' 53", long.
119° 23' 10".

Wenatchee—K04GC, Trout Lake TV Assn.,
Box 133, Trout Lake, WA 98650 (KGW Ch.
8 Portland, OR)—1-w, lat. 45° 59' 56",
long. 121° 29' 13".

Wenatchee—K05AP, Trout Lake TV Assn.,
Box 133, Trout Lake, WA 98650 (KPTV Ch.
12 Portland, OR)—1-w, lat. 45° 59' 45",
long. 121° 28' 46".

Wenatchee—K09KW, Trout Lake TV Assn.,
Box 135, Trout Lake, WA 98650 (KOIN Ch.
6 Portland, OR)—1-w, lat. 46° 00' 20",
long. 121° 29' 37".

Wenatchee—See K07DG, Omak.

Wenatchee—See K09DG, Omak.

Wenatchee—See K11DM, Omak.

Wenatchee—See K31AH, Omak.

**Wenatchee, Ellisford & Oroville Pine
Creek**—K69AY, TV Reception Improve-
ment District 1, Box 470, Omak, WA
98841 (KSPS-TV Ch. 7 Spokane)—100-
w, lat. 48° 27' 15", long. 119° 18' 30".

Wenatchee—See K08AY, Winthrop.

Wenatchee—See K10BD, Winthrop.

Wenatchee—See K12BA, Winthrop.

Wenatchee—K04EI, Vancouver School
District 37, 605 N. Devine Rd., Vancouver,
WA 98661 (KCPQ Ch. 13 Tacoma-Seat-
tle)—1-w, lat. 45° 37' 05", long. 122° 50'
03".

Wenatchee & Camas—K14HN, Cannell
Communications L.P., Suite 975, 400 Pe-
rimeter Center Terrace NE, Atlanta, GA
30346 (KPDX Ch. 49 Vancouver)—1000-
w, lat. 45° 41' 30", long. 122° 21' 40".
Note: Licensed as LPTV.

Wenatchee—See K05JG, Beverly.

Wenatchee & Beverly—K07EC, Sentinel
Bluff TV Inc., Box 233, Beverly, WA 99321
(KEPR-TV Ch. 19 Pasco-Kennewick-Rich-
land)—10-w, lat. 46° 49' 04", long. 119°
53' 09".

Wenatchee & Beverly—K09EF, Sentinel
Bluff TV Inc., Box 233, Beverly, WA 99321
(KVEW Ch. 42 Kennewick-Pasco-Rich-
land)—10-w, lat. 46° 49' 04", long. 119°
53' 09".

Wenatchee & Beverly—K12EN, Sentinel
Bluff TV Inc., Box 233, Beverly, WA 99321
(KNDU Ch. 25 Richland-Pasco-Kenne-
wick)—10-w, lat. 46° 49' 04", long. 119°
53' 09".

Wenatchee—See K08CW, Jackass Butte.

Wenatchee—See K10DK, Jackass Butte.

Wenatchee—See K12CW, Jackass Butte.

Wenatchee—K14HT, Apple Valley TV
Assn. Inc., 1610 S. 24th Ave., Yakima, WA
98902 (KVEW Ch. 42 Kennewick-Pasco-
Richland)—1000-w, lat. 45° 50' 25",
long. 118° 17' 10".

Wenatchee—K17DJ, Citizens TV Inc.,
Box 2, Milton-Freewater, OR 97862 (KGW
Ch. 8 Portland, OR)—100-w, lat. 45° 49'
55", long. 118° 15' 37". Note: Licensed as
LPTV.

Wenatchee—K22BI, Blue Mountain
Bcstg. Assoc. Inc., Box 205, College
Place, WA 99324 (K45DA Ch. 45 College
Place)—100-w, lat. 45° 59' 20", long.
118° 10' 29". Note: Licensed as LPTV.

Wenatchee—K27DD, Blue Mountain
Bcstg. Assoc. Inc., Box 205, College
Place, WA 99324 (K45DA Ch. 45 College
Place)—100-w, lat. 46° 03' 44", long.
118° 23' 02". Note: Licensed as LPTV.

Wenatchee—See K52AF, Royal City.

Wenatchee—See K55DJ, Moses Lake.

Wenatchee—See K58BL, Moses Lake.

Wenatchee—See K68BV, Moses Lake.

Wenatchee—See K18AD, East Wenat-
chee.

Wenatchee—See K45AC, East Wenat-
chee.

Wenatchee—See K63AO, Stemilt.

Wenatchee—See K65AU, Colockum.

Wenatchee—See K67CD, Stemilt.

Wenatchee—See K69BF, Stemilt.

Wenatchee—See K79BY, Stemilt.

Wenatchee & vicinity—K61AY, Spokane
School District No. 81, S. 3911 Regal St.,
Spokane, WA 98202 (KREM-TV Ch. 2
Spokane)—20-w, lat. 47° 19' 12", long.
120° 14' 18".

Wenatchee/East Wenatchee—K30AJ,
Spokane Television Inc., W. 500 Boone
Ave., Spokane, WA 99201 (KXLY-TV Ch.
4 Spokane)—100-w, lat. 47° 22' 52",
long. 120° 17' 16". Note: Licensed as
LPTV.

**Westport, Copalis, Grayland, Ocean
City, Ocean Shores, Ocosta & Pacific
Beach**—K08DL, Trans-Tel Co., 510 S.
Evans, Aberdeen, WA 98520 (KOMO-TV
Ch. 4 Seattle)—10-w, lat. 47° 03' 42",
long. 124° 06' 50".

**Westport, Copalis, Grayland, Ocean
City, Ocean Shores, Ocosta & Pacific
Beach**—K10EK, Trans-Tel Co., 510 S.
Evans, Aberdeen, WA 98520 (KING-TV
Ch. 5 Seattle)—1-w, lat. 47° 03' 42", long.
124° 06' 50".

**Westport, Copalis, Grayland, Ocean
City, Ocean Shores, Ocosta & Pacific
Beach**—K12DO, Trans-Tel Co., 510 S.
Evans, Aberdeen, WA 98520 (KIRO-TV
Ch. 7 Seattle)—1-w, lat. 47° 03' 42", long.
124° 06' 50".

White River—See K53EI, Hood River, OR.

White Salmon—See K40AM, Hood River,
OR.

Translators—Washington

White Salmon—See K68AJ, Hood River, OR.

Wilson Creek—See K60AE, Ephrata.

Winthrop & Twisp—K08AY, TV Reception District 2 of Okanogan County, Box 247, Twisp, WA 98856 (KREM-TV Ch. 2 Spokane)—5-w, lat. 48° 18' 56", long. 120° 06' 54".

Winthrop & Twisp—K10BD, TV Reception District 2 of Okanogan County, Box 247, Twisp, WA 98856 (KXLY-TV Ch. 4 Spokane)—5-w, lat. 48° 18' 56", long. 120° 06' 54".

Winthrop & Twisp—K12BA, TV Reception District 2 of Okanogan County, Box 247, Twisp, WA 98856 (KHQ-TV Ch. 6 Spokane)—5-w, lat. 48° 18' 56", long. 120° 06' 54".

Winton & Merritt—K03EC, W-M TV Assn., 18595 Karl Rd., Leavenworth, WA 98826 (KHQ-TV Ch. 6 Spokane)—1-w, lat. 47° 47' 00", long. 120° 48' 00".

Winton & Merritt—K05FN, W-M TV Assn., 18595 Karl Rd., Leavenworth, WA 98826 (KXLY-TV Ch. 4 Spokane)—1-w, lat. 47° 47' 00", long. 120° 48' 00".

Winton & Merritt—K09XB, W-M TV Assn., 18595 Karl Rd., Leavenworth, WA 98826 (KREM-TV Ch. 2 Spokane)—1-w, lat. 47° 47' 08", long. 120° 48' 31".

Wishka Valley—See K08GS, Aberdeen.

Yakima—K68EB, Salmon River Communications Ltd. Partnership, Box 30028, Spokane, WA 99223 (KAYU-TV Ch. 28 Spokane)—1000-w, lat. 46° 31' 56", long. 120° 29' 00". Note: Licensed as LPTV.

West Virginia

Charleston—W45AZ, National Minority TV Inc., Box C-11951, Santa Ana, CA 92711 (KTBN-TV Ch. 40 Santa Ana-Los Angeles, CA)—1000-w, lat. 38° 22' 36", long. 81° 41' 09".

Georges Run Road—W13AW, Short Gap TV Assn., Rte. 2, Keyser, WV 26726 (WJAC-TV Ch. 6 Johnstown, PA)—5-w, lat. 39° 31' 17", long. 78° 51' 19".

Grant County—See W48AA, Keyser.

Hampshire—W41AO, West Virginia Educational Bcstg. Authority, 600 Capitol St., Charleston, WV 25301 (WNPB-TV Ch. 24 Morgantown)—lat. 39° 27' 03", long. 78° 20' 53".

Huntington—W55AT, Channel America LPTV Holdings Inc., Suite 804, 24 W. 57th St., New York, NY 10019 (KUSK Ch. 7 Prescott-Phoenix, AZ)—100-w, lat. 38° 25' 16", long. 82° 26' 04". Note: Licensed as LPTV. Requests CP for change from Ch. 55 to Ch. 14. BPTTL-890303IA.

Keyser, Grant County & Mineral County (rural area)—W48AA, West Virginia Educational Bcstg. Authority, Box AH, Beckley, WV 25802-2831 (WNPB-TV Ch. 24 Morgantown)—1000-w, lat. 39° 22' 55", long. 79° 04' 46".

Martinsburg—W44AA, West Virginia Educational Bcstg. Authority, Box AH, Beckley, WV 25802-2831 (WNPB-TV Ch. 24 Morgantown)—1000-w, lat. 39° 27' 35", long. 78° 03' 49".

Mathias—W17AL, Hardy County Rural Development Authority, County Courthouse, Washington St., Moorefield, WV 26836 (WNPB-TV Ch. 24 Morgantown)—10-w, lat. 38° 49' 15", long. 78° 53' 56".

Mineral County—See W48AA, Keyser.

Moorefield—W46BR, Valley TV Cooperative Inc., Box 151, Moorefield, WV 26836 (WTTG Ch. 5 Washington, DC)—20-w, lat. 38° 58' 57", long. 78° 54' 31".

Moorefield—W50BD, Valley TV Cooperative Inc., Box 151, Moorefield, WV 26836 (WUSA Ch. 9 Washington, DC)—10-w, lat. 38° 58' 57", long. 78° 54' 31".

Moorefield—W54BG, Valley TV Cooperative Inc., Box 151, Moorefield, WV 26836 (WJAC-TV Ch. 6 Johnstown, PA)—10-w, lat. 38° 58' 57", long. 78° 54' 31".

Parkersburg—W57AG, West Virginia Educational Bcstg. Authority, Box AH, Beckley, WV 25802-2831 (WPBY-TV Ch. 33 Huntington)—1000-w, lat. 39° 12' 43", long. 81° 35' 31".

Princeton—W34BX, Act III Bcstg. License Corp., Suite 500, 1999 Ave. of the Stars, Los Angeles, CA 90067 (WVAH-TV Ch. 11 Charleston-Huntington)—1000-w, lat. 37° 35' 24", long. 81° 06' 53".

Romney—W69AC, West Virginia Educational Bcstg. Authority, Box AH, Beckley, WV 25802-2831 (WNPB-TV Ch. 24 Morgantown)—100-w, lat. 39° 18' 56", long. 78° 43' 04".

Wardensville—W15AD, Hardy County Rural Development Authority, County Courthouse, Washington St., Moorefield, WV 26836 (WNPB-TV Ch. 24 Morgantown)—100-w, lat. 39° 06' 59", long. 78° 28' 25".

Wheeling—W41AA, West Virginia Educational Bcstg. Authority, Box AH, Beckley, WV 25802-2831 (WNPB-TV Ch. 24 Morgantown)—1000-w, lat. 40° 03' 41", long. 80° 45' 08".

Wheeling—W62BW, Abacus Television, No. 101, 1801 Columbia Rd. NW, Washington, DC 20009-2031 (W69CC Ch. 69 Pittsburgh, PA)—1000-w, lat. 40° 04' 58", long. 80° 46' 18". Note: Licensed as LPTV.

Wisconsin

Adams & Friendship—W64AU, State of Wisconsin-Educational Communications Board, 3319 W. Bellline Hwy., Madison,

WI 53713 (WHRM-TV Ch. 20 Wausau)—1000-w, lat. 43° 59' 16", long. 89° 49' 05". Note: Licensed as LPTV.

***Bloomington**—W49AG, State of Wisconsin-Educational Communications Board, 3319 W. Bellline Hwy., Madison, WI 53713 (WHLA-TV Ch. 31 La Crosse)—100-w, lat. 42° 54' 12", long. 90° 57' 01".

Darlington—W56AB, City of Darlington, 530 Washington St., Darlington, WI 53530 (WMTV Ch. 15 Madison)—100-w, lat. 42° 40' 47", long. 90° 07' 37".

Darlington—W67AC, City of Darlington, 530 Washington St., Darlington, WI 53530 (WHA-TV Ch. 21 Madison)—100-w, lat. 42° 40' 47", long. 90° 07' 37".

Darlington—W69AB, City of Darlington, 530 Washington St., Darlington, WI 53530 (WKOW-TV Ch. 27 Madison)—100-w, lat. 42° 40' 47", long. 90° 07' 37".

Ellison Bay—See W55AO, Washington Island Twp.

Fence & Florence—W54AR, State of Wisconsin-Educational Communications Board, 3319 W. Bellline Hwy., Madison, WI 53713 (WPNE Ch. 38 Green Bay)—100-w, lat. 45° 44' 13", long. 88° 25' 43".

Florence—See W54AR, Fence.

Fond du Lac—W75AJ, Nationwide Communications Inc., 115 S. Jefferson St., Green Bay, WI 54301 (WBAY-TV Ch. 2 Green Bay)—100-w, lat. 43° 43' 58", long. 88° 26' 28".

Friendship—See W64AU, Adams.

Grantsburg—W39AF, State of Wisconsin-Educational Communications Board, 3319 W. Bellline Hwy., Madison, WI 53713 (WHWC-TV Ch. 28 Menomonie)—100-w, lat. 45° 50' 24", long. 92° 28' 22".

La Crosse—W67CH, KTTC Television Inc., 601 First Ave. SW, Rochester, MN 55902 (KTTC Ch. 10 Rochester, MN)—1-w, lat. 43° 45' 25", long. 91° 17' 40".

Ladysmith—W63AR, Hubbard Bcstg. Inc., 3415 University Ave., St. Paul, MN 55114 (KSTP-TV Ch. 5 St. Paul-Minneapolis, MN)—100-w, lat. 45° 25' 30", long. 91° 09' 31".

***Madison**—W33AX, Trinity Broadcasting Network Inc., Box C-11949, Santa Ana, CA 92411—1000-w, lat. 43° 12' 37", long. 89° 35' 57".

Milwaukee—W46AR, Weigel Bcstg. Co., 141 W. Jackson Blvd., Chicago, IL 60604 (WCIU-TV Ch. 26 Chicago, IL)—1000-w, lat. 43° 02' 20", long. 87° 55' 04". Note: Licensed as LPTV.

Milwaukee—W65BT, Weigel Bcstg. Co., 141 W. Jackson Blvd., Chicago, IL 60604 (WCIU-TV Ch. 26 Chicago, IL)—100-w, lat. 43° 02' 10", long. 87° 54' 05". Note: Licensed as LPTV.

River Falls—W55AP, State of Wisconsin-Educational Communications Board, 3319 W. Bellline Hwy., Madison, WI 53713 (WHWC-TV Ch. 28 Menomonie)—1-w, lat. 44° 54' 10", long. 92° 41' 27".

Sayner & Vilas County—W57AR, Reddek License Corp., Stewart Square, Suite 210, 303 W. State St., Rockford, IL 61101 (WSAW-TV Ch. 7 Wausau)—1000-w, lat. 46° 01' 55", long. 89° 11' 48".

Spooner—W57AS, Hubbard Bcstg. Inc., 3415 University Ave., St. Paul, MN 55114 (KSTP-TV Ch. 5 St. Paul-Minneapolis, MN)—100-w, lat. 45° 50' 54", long. 91° 54' 48".

***Sturgeon Bay**—W22BW, Aries Telecommunications Corp., 1391 North Rd., Green Bay, WI 54313 (WGBC Ch. 26 Green Bay)—1000-w, lat. 44° 54' 14", long. 87° 21' 03". Note: Licensed as LPTV.

Upper Door County—See W55AO, Washington Island Twp.

Vilas County—See W57AR, Sayner.

Washington Island Twp., Ellison Bay & Upper Door County—W55AO, State of Wisconsin-Educational Communications Board, 3319 W. Bellline Hwy., Madison, WI 53713 (WPNE Ch. 38 Green Bay)—100-w, lat. 45° 13' 00", long. 87° 03' 41".

Wausau—W27AU, Northland Television Inc., Trunk G, S. Oneida Ave., Rhinelander, WI 54501 (WJFW-TV Ch. 12 Rhinelander)—1000-w, lat. 44° 53' 17", long. 89° 39' 07".

Wyoming

Afton—K13UQ, Hoback Community Non-profit TV Assn. (KTWO-TV Ch. 2 Casper)—lat. 42° 38' 10", long. 110° 59' 30".

Afton, Auburn, Fairview, Grover Smoot—K110M, Star Valley TV System Inc., Box 114, Afton, WY 83110 (KIDK Ch. 3 Idaho Falls-Pocatello-Blackfoot, ID)—1-w, lat. 42° 38' 10", long. 110° 59' 30".

Alta—See K02KD, Driggs, ID.

Alta—See K07QC, Driggs, ID.

Arapahoe—See K03ER, Riverton.

Arapahoe—See K05FT, Riverton.

Arapahoe & rural area—See K07U, Riverton.

Arvada & Horse Creek—K08GH, Arvada TV Assn., Arvada, WY 82831 (KTWO-TV Ch. 2 Casper)—1-w, lat. 44° 37' 24", long. 106° 05' 59".

Auburn—See K110M, Afton.

Baggs—See K08BM, Lower Snake River CO.

See K05AW, Story.

River—See K06IF, Uinta County.

Ridge, Cora, Daniel, Green & Pinedale area—K05DK, Cora TV Assn., Box 98, Daniel, WY 83113 (VO-TV Ch. 2 Casper)—10-w, lat. 42° 59', long. 110° 00' 52".

rd—See K05GJ, Thayne.

rd—See K07PB, Thayne.

rd—See K12LI, Thayne.

goose—See K04FD, Ranchester.

goose Community—See K06AT, Sidan.

Laramie Valley, Bosler & Laramie—K03CR, Laramie Plains Antenna TV Assn. Inc., Box 188, Laramie, WY 82070 (SA-TV Ch. 9 Denver, CO)—10-w, lat. 41° 16', long. 105° 27' 48".

Laramie Valley, Bosler & Laramie—K10FQ, Laramie Plains Antenna TV Assn. Inc., Box 188, Laramie, WY 82070 (NC-TV Ch. 4 Denver, CO)—10-w, lat. 41° 16', long. 105° 27' 48".

Laramie Valley, Bosler & Laramie—K12FY, Laramie Plains Antenna TV Assn. Inc., Box 188, Laramie, WY 82070 (NC-TV Ch. 4 Denver, CO)—10-w, lat. 41° 16', long. 105° 27' 48".

Piney—See K04FV, La Barge.

Piney—K10HO, Upper Green River TV Assn., Box 98, Big Piney, WY 83113 (X Ch. 4 Salt Lake City, UT)—10-w, lat. 42° 34' 11", long. 109° 54' 39".

Piney & Sublette County rural—K07DA, Sublette County, Box 98, Big Piney, WY 83113 (KCWC-TV Ch. 4 Lander-Riverton)—20-w, lat. 42° 34' 11", long. 109° 54' 39".

Piney, Boulder, Cottonwood Creek, Daniel, East Fork River, El Natural Gas Camp, Fork River (I), Horse Creek & Speedway—K07HM, Upper Green River TV System, Box 98, Big Piney, WY 83113 (WO-TV Ch. 2 Casper)—1-w, lat. 42° 34' 11", long. 109° 54' 39".

Piney, Boulder, Cottonwood Creek, Daniel, East Fork River, El Natural Gas Camp, Fork River (I), Horse Creek & Speedway—K12AH, Upper Green River TV System, Box 98, Big Piney, WY 83113 (KIDK Ch. 3 Idaho Falls-Pocatello-Blackfoot, ID)—1-w, lat. 42° 34' 11", long. 109° 54' 39".

low Beach area—K36DD, Daggett County TV Dept., County Courthouse, Manila, UT 84046 (KSL-TV Ch. 5 Salt Lake City, UT)—20-w, lat. 41° 21' 01", long. 110° 54' 24".

Bigelow Beach area—K38BZ, Daggett County TV Dept., County Courthouse, Manila, UT 84046 (KUTV Ch. 2 Salt Lake City, UT)—20-w, lat. 41° 21' 01", long. 110° 54' 24".

Bigelow Beach area—K40BX, Daggett County TV Dept., County Courthouse, Manila, UT 84046 (KTVX Ch. 4 Salt Lake City, UT)—20-w, lat. 41° 21' 01", long. 110° 54' 24".

Bondurant—K69DD, Eastern Bcstg. Corp., Suite 300, 1155 U.S. Hwy. 1, Juno Beach, FL 33408 (KTWO-TV Ch. 2 Casper)—100-w, lat. 43° 06' 22", long. 110° 13' 46".

Bondurant area—K11MJ, Hoback Basin TV, Bondurant, WY 82922 (KIDK Ch. 3 Idaho Falls-Pocatello-Blackfoot, ID)—1-w, lat. 43° 10' 05", long. 110° 20' 30".

Bondurant area—K13NB, Hoback Basin TV, Bondurant, WY 82922 (KTWO-TV Ch. 2 Casper; KIFI-TV Ch. 8 Idaho Falls-Pocatello-Blackfoot, ID)—1-w, lat. 43° 10' 05", long. 110° 20' 30".

Bosler—See K03CR, Big Laramie Valley.

Bosler—See K10FQ, Big Laramie Valley.

Bosler—See K12FY, Big Laramie Valley.

Boulder—See K07HM, Big Piney.

Boulder—See K12AH, Big Piney.

Buffalo—K06HM, Buffalo TV Assn., 80 S. Main St., Buffalo, WY 82834 (KTWO-TV Ch. 2 Casper)—10-w, lat. 44° 20' 25", long. 106° 48' 22".

Buffalo—K09KS, Buffalo TV Assn., 80 S. Main St., Buffalo, WY 82834 (KGWC-TV Ch. 14 Casper)—10-w, lat. 44° 20' 25", long. 106° 48' 22".

Buffalo—K13LI, Buffalo TV Assn., 80 S. Main St., Buffalo, WY 82834 (KHSD-TV Ch. 11 Lead, SD)—10-w, lat. 44° 20' 25", long. 106° 48' 22".

California Oil Camp—See K06FD, La Barge.

Calpet—See K06FD, La Barge.

Campbell County—See K08AA, Wyodak.

Carbon County—See K56AV, Rawlins.

Carbon County—See K58AM, Rawlins.

Carlisle—See K07GL, Hulett.

Carlisle—See K09AC, Sundance.

Carlisle, Inyan Cara, Sundance & Williams Divide—K12AD, Sundance Community TV Assn., Sundance, WY (KOTA-TV Ch. 3 Rapid City, SD)—1-w, lat. 44° 23' 18", long. 104° 22' 33".

Carter—K08HB, Upper Bear River TV Service, Box 547, Evanston, WY (KTVX Ch. 4 Salt Lake City, UT)—10-w, lat. 41° 21' 14", long. 110° 54' 38".

Carter—K10HR, Upper Bear River TV Service, Box 547, Evanston, WY (KUTV Ch. 2 Salt Lake City, UT)—10-w, lat. 41° 21' 14", long. 110° 54' 38".

Carter—K12ID, Upper Bear River TV Service, Box 547, Evanston, WY (KSL-TV Ch. 5 Salt Lake City, UT)—10-w, lat. 41° 21' 14", long. 110° 54' 38".

Casper—K06KH, Casper Community College District, 125 College Dr., Casper, WY 82601 (KCWC-TV Ch. 4 Lander-Riverton)—100-w, lat. 42° 44' 26", long. 106° 21' 34".

Casper, Glenrock, Midwest & rural areas—K20AB, Hi Ho Bcstg. Corp. of Wyoming, 244 Railway Plaza, Riverton, WY 82501 (KFNE Ch. 10 Riverton)—1000-w, lat. 42° 44' 12", long. 106° 18' 28".

Cheyenne—K49AY, Echonot Corp., 9805 E. Iliiff, Denver, CO 80231 (KUBD Ch. 59 Denver, CO)—lat. 41° 08' 04", long. 104° 49' 02". Note: Licensed as LPTV.

Clareton—K68DC, Benedek Bcstg. Corp., Stewart Square Bldg., Suite 210, 303 W. State St., Rockford, IL 61101 (KGWC-TV Ch. 14 Casper)—100-w, lat. 43° 42' 09", long. 105° 06' 05".

Clark & rural area—K07QA, Park County, Box 110, Cody, WY 82414 (KRMA-TV Ch. 6 Denver, CO)—10-w, lat. 44° 56' 20", long. 109° 07' 00".

Clark & rural area—K09OH, Park County, Box 110, Cody, WY 82414 (KULR-TV Ch. 8 Billings, MT)—10-w, lat. 44° 56' 20", long. 109° 07' 00".

Clark & rural area—K11PK, Park County, Box 110, Cody, WY 82414 (KTWO-TV Ch. 2 Casper)—10-w, lat. 44° 56' 20", long. 109° 07' 00".

Clark & rural area—K13QA, Park County, Box 110, Cody, WY 82414 (KTVQ Ch. 2 Billings, MT)—10-w, lat. 44° 56' 20", long. 109° 07' 00".

Clarks Fork—See K11GE, Cooke City, MT.

Clarks Fork—See K11QL, Sunlight Basin.

Clarks Fork—See K13FW, Cooke City, MT.

Clarks Fork & Sugarloaf Mountain areas—K02LH, Park County, Box 110, Cody, WY 82414 (KRMA-TV Ch. 6 Denver, CO)—10-w, lat. 44° 53' 37", long. 109° 38' 22".

Clarks Fork & Sugarloaf Mountain areas—K06KT, Park County, Box 110, Cody, WY 82414 (KTWO-TV Ch. 2 Casper)—10-w, lat. 44° 53' 37", long. 109° 38' 22".

Clarks Fork Canyon—See K04DB, Sunlight Basin.

Clarks Fork Canyon & Sunlight Basin areas—K05CC, Park County, Box 110, Cody, WY 82414 (KULR-TV Ch. 8 Billings, MT; KSVI Ch. 6 Billings, MT)—10-w, lat. 44° 45' 25", long. 109° 22' 21".

Clarks Fork (Yellowstone River) & Sugarloaf Mountain areas—K07GG, Park County, Box 110, Cody, WY 82414 (KTVQ Ch. 2 Billings, MT)—1-w, lat. 44° 53' 42", long. 109° 38' 12".

Clarks Fork (Yellowstone River) & Sugarloaf Mountain areas—K09GI, Park County, Box 110, Cody, WY 82414 (KULR-TV Ch. 8 Billings, MT)—1-w, lat. 44° 53' 42", long. 109° 38' 12".

Clear Creek—See K08JU, Clearmont.

Clearmont & Clear Creek area—K08JU, Clearcreek TV Booster Assn., Box 66, Clearmont, WY 82835 (KTWO-TV Ch. 2 Casper)—1-w, lat. 44° 41' 42", long. 106° 22' 10".

Cody—K06AZ, Cody TV Club, Box 327, Cody, WY 82414 (KULR-TV Ch. 8 Billings, MT)—1-w, lat. 44° 29' 43", long. 109° 07' 42".

Cody—K11BZ, Cody TV Club, Box 327, Cody, WY 82414 (KTVQ Ch. 2 Billings, MT)—1-w, lat. 44° 29' 43", long. 109° 07' 42".

Cody—K13GJ, Cody TV Club, Box 327, Cody, WY 82414 (KTWO-TV Ch. 2 Casper)—1-w, lat. 44° 29' 44", long. 109° 09' 14".

Cody—K15AD, Rob-Art Inc., Box 85, Cody, WY 82414 (KOUS-TV Ch. 4 Hardin-Billings, MT)—100-w, lat. 44° 29' 48", long. 109° 09' 07".

Cody—K45BW, Park County, c/o M. Fontaine, Box 160, Cody, WY 82414 (KGWL-TV Ch. 5 Lander-Riverton)—100-w, lat. 44° 36' 25", long. 108° 51' 30".

Cody, Powell & rural area—K47AD, Park County, c/o M. Fontaine, Box 160, Cody, WY 82414 (KULR-TV Ch. 8 Billings, MT)—100-w, lat. 44° 36' 25", long. 108° 51' 30".

Cody, Powell & rural area—K49AI, Park County, c/o M. Fontaine, Box 160, Cody, WY 82414 (KRMA-TV Ch. 6 Denver, CO)—100-w, lat. 44° 36' 25", long. 108° 51' 30".

Cody, Powell & rural area—K51AK, Park County, c/o M. Fontaine, Box 160, Cody, WY 82414 (KTWO-TV Ch. 2 Casper)—100-w, lat. 44° 36' 25", long. 108° 51' 30".

Cody, Powell & rural area—K53AL, Park County, c/o M. Fontaine, Box 160, Cody, WY 82414 (KULR-TV Ch. 8 Billings, MT; KSVI Ch. 6 Billings, MT)—100-w, lat. 44° 36' 25", long. 108° 51' 30".

Cody, Powell & rural area—K55CA, Park County, c/o M. Fontaine, Box 160, Cody, WY 82414 (KTVQ Ch. 2 Billings,

Translators—Wyoming

- MT)—100-w, lat. 44° 36' 25", long. 108° 51' 30".
- Cokeville**—K08HM, All West Communications Inc., 50 West 100 North, Kamas, UT 84036 (KUTV Ch. 2 Salt Lake City, UT)—1-w, lat. 41° 59' 02", long. 110° 50' 08".
- Cokeville**—K10IF, All West Communications Inc., 50 West 100 North, Kamas, UT 84036 (KTVX Ch. 4 Salt Lake City, UT)—1-w, lat. 41° 59' 02", long. 110° 50' 08".
- Cokeville**—K13FS, All West Communications Inc., 50 West 100 North, Kamas, UT 84036 (KSL-TV Ch. 5 Salt Lake City, UT)—1-w, lat. 41° 59' 02", long. 110° 50' 08".
- Cora**—See K05DK, Beaver Ridge.
- Cottonwood Creek**—See K07HM, Big Piney.
- Cottonwood Creek**—See K12AH, Big Piney.
- Daniel**—See K05DK, Beaver Ridge.
- Daniel**—See K07HM, Big Piney.
- Daniel**—See K12AH, Big Piney.
- Dayton & Tongue River**—K05AC, Dayton TV Assn., Box 123, Dayton, WY 82836 (KTVQ Ch. 2 Billings, MT)—1-w, lat. 44° 51' 57", long. 107° 14' 57".
- Dayton, Tongue River & Wynano**—K10AE, Dayton TV Assn., Box 123, Dayton, WY 82836 (KULR-TV Ch. 8 Billings, MT)—1-w, lat. 44° 51' 57", long. 107° 14' 57".
- Diamond Basin**—K04DA, Park County, Box 160, Cody, WY 82414 (KTVQ Ch. 2 Billings, MT)—10-w, lat. 44° 29' 29", long. 109° 10' 08".
- Douglas**—K04DE, Douglas Entertainment Co., Box 14, Rte. 1, Douglas, WY 82633 (KGWC-TV Ch. 14 Casper)—1-w, lat. 42° 43' 06", long. 105° 18' 51".
- Douglas**—K09KO, Douglas Entertainment Co., Box 14, Rte. 1, Douglas, WY 82633 (KDUH-TV Ch. 4 Scottsbluff, NE)—1-w, lat. 42° 39' 46", long. 105° 23' 36".
- Douglas**—K11RN, First National Entertainment Corp., Bldg. A, 4700 N. State Rd. 7, Fort Lauderdale, FL 33319 (KFNB Ch. 20 Casper)—10-w, lat. 42° 45' 52", long. 105° 25' 03".
- Dry Lake, Point of Rocks & Thayer Junction**—K07PJ, Upper Bear River TV Service, Box 1947, Evanston, WY 82930 (KUTV Ch. 2 Salt Lake City, UT)—5-w, lat. 41° 29' 36", long. 109° 20' 27".
- Dry Lake, Point of Rocks & Thayer Junction**—K11MR, Upper Bear River TV Service, Box 1947, Evanston, WY 82930 (KTVX Ch. 4 Salt Lake City, UT)—5-w, lat. 41° 29' 36", long. 109° 20' 27".
- Dubois**—K04AF, Dubois Community TV Club, Dubois, WY (KGWC-TV Ch. 14 Casper)—1-w, lat. 43° 29' 20", long. 109° 38' 00".
- Dubois**—K07HP, Dubois Community TV Club, Dubois, WY (KTWO-TV Ch. 2 Casper)—1-w, lat. 43° 29' 20", long. 109° 40' 20".
- Dubois**—K25AU, Central Wyoming College, 2660 Peck Ave., Riverton, WY 82501 (KCWC-TV Ch. 4 Lander-Riverton)—100-w, lat. 43° 29' 58", long. 109° 41' 16".
- East Fork River**—See K07HM, Big Piney.
- East Fork River**—See K12AH, Big Piney.
- Edgerton, Linch & Midwest**—K07NZ, Salt Creek TV Assn. Inc., Box 179, Midwest, WY 82643 (KHSD-TV Ch. 11 Lead, SD)—10-w, lat. 43° 28' 58", long. 106° 09' 49".
- El Paso Natural Gas Camp**—See K07HM, Big Piney.
- El Paso Natural Gas Camp**—See K12AH, Big Piney.
- Elmo**—See K08EH, Medicine Bow.
- Emigrant**—K19CO, Paradise Valley TV District, Box 152, Livingston, MT 59047 (KSVI Ch. 6 Billings, MT)—lat. 45° 20' 07", long. 110° 41' 22".
- Encampment**—K06BR, Elk Mountain TV Co., Saratoga, WY 84701 (KGWN-TV Ch. 5 Cheyenne)—10-w, lat. 41° 17' 10", long. 106° 44' 00".
- Encampment**—K08CP, Elk Mountain TV Co., Saratoga, WY 84701 (KTWO-TV Ch. 2 Casper)—10-w, lat. 41° 17' 10", long. 106° 44' 00".
- Etna**—See K05GJ, Thayne.
- Etna**—See K07PB, Thayne.
- Etna**—See K12LI, Thayne.
- Evanston**—See K06IF, Uinta County.
- Evanston**—See K09JL, Upper Bear River Valley.
- Evanston**—See K11JQ, Upper Bear River Valley.
- Evanston**—See K13JV, Upper Bear River Valley.
- Evanston**—K19CP, Larry H. Miller Communications Corp., 5650 S. State St., Murray, UT 84107 (KJZZ-TV Ch. 14 Salt Lake City, UT)—100-w, lat. 41° 21' 09", long. 110° 54' 26".
- Evanston**—K23DS, Wyoming Communications Corp., 224 Hayden Ave., Evanston, WY 82930 (KUTV Ch. 2 Salt Lake City, UT; KSL-TV Ch. 5 Salt Lake City, UT)—100-w, lat. 41° 21' 06", long. 110° 54' 20".
- Evanston**—K28DV, Wyoming Communications Corp., 224 Hayden Ave., Evanston, WY 82930 (KTVX Ch. 4 Salt Lake City, UT)—100-w, lat. 41° 21' 06", long. 110° 54' 20".
- Evanston**—K32DS, Wyoming Communications Corp., 224 Hayden Ave., Evanston, WY 82930 (KSL-TV Ch. 5 Salt Lake City, UT)—100-w, lat. 41° 21' 06", long. 110° 54' 20".
- Fairview**—See K110M, Afton.
- Fontenelle**—See K06FD, La Barge.
- Fork River**—See K07HM, Big Piney.
- Fork River**—See K12AH, Big Piney.
- Fort Bridger**—See K07LS, Little America.
- Fort Bridger**—See K09DI, Mountain View.
- Fort Bridger**—See K11DN, Mountain View.
- Fort Bridger**—See K13DH, Mountain View.
- Fort MacKenzie**—See K06AT, Sheridan.
- Fort MacKenzie**—See K10KP, Sheridan.
- Freedom**—See K05GJ, Thayne.
- Freedom**—See K07PB, Thayne.
- Freedom**—See K12LI, Thayne.
- Freedom**—K31DC, Lower Star Valley Non-Profit TV Assn., Box 123, Freedom, WY 83120 (KISU-TV Ch. 10 Pocatello, ID)—20-w, lat. 43° 01' 23", long. 111° 04' 21".
- Freedom**—K66DU, Lower Star Valley Non-Profit TV Assn., Box 123, Freedom, WY 83120 (KTWO-TV Ch. 2 Casper)—1-w, lat. 43° 06' 40", long. 111° 07' 25".
- *Freedom-Etna**—K33DS, Lower Star Valley TV Assn., Box 123, Freedom, WY 83120 (KTWO-TV Ch. 2 Casper)—20-w, lat. 43° 01' 23", long. 111° 04' 21".
- Fremont County**—See K03ER, Riverton.
- Fremont County**—See K05FT, Riverton.
- Garland**—See K05AB, Powell.
- Garland**—See K12AE, Powell.
- Gillette**—K04AB, Gillette TV Assn., 786, Gillette, WY 82716 (KTWO-TV Ch. Casper)—1-w, lat. 44° 17' 30", long. 110° 30' 00".
- Gillette**—K06JM, Duhamel Bcstg. Enterprises, Box 1760, Rapid City, SD 577 (KOTA-TV Ch. 3 Rapid City, SD)—10-w, lat. 44° 17' 58", long. 105° 34' 04".
- Gillette**—See K08AA, Wyodak.
- Gillette**—K16AE, Benedek Bcstg. Corp. Stewart Square Bldg., Suite 210, 303 State St., Rockford, IL 61101 (KGWC-TV Ch. 14 Casper)—100-w, lat. 44° 12' 33", long. 105° 28' 05". Note: Licensed LPTV.
- Gillette**—K28CH, Central Wyoming College, 2660 Peck Ave., Riverton, WY 82501 (KCWC-TV Ch. 4 Lander-Riverton)—1000-w, lat. 44° 18' 17", long. 105° 35' 53". Note: Licensed as LPTV.
- Glenrock**—See K20AB, Casper.
- Granger**—K03ES, Upper Bear River TV Service, Box 1947, Evanston, WY 82930 (KSL-TV Ch. 5 Salt Lake City, UT)—5-w, lat. 41° 28' 15", long. 110° 01' 45".
- Granger**—K06IW, Upper Bear River TV Service, Box 1947, Evanston, WY 82930 (KTVX Ch. 4 Salt Lake City, UT)—5-w, lat. 41° 28' 15", long. 110° 01' 45".
- Granger**—K07OI, Upper Bear River TV Service, Box 1947, Evanston, WY 82930 (KUTV Ch. 2 Salt Lake City, UT)—5-w, lat. 41° 28' 15", long. 110° 01' 45".
- Granger**—See K69BY, Little America.
- Green River**—See K05DK, Beaver Ridge.
- Grover**—See K110M, Afton.
- Hanna**—See K08EH, Medicine Bow.
- Hoback Junction**—K11LL, Retlaw Enterprises Inc., Box 2008, 1255 E. 17th St., Idaho Falls, ID 83401 (KIDK Ch. 3 Idaho Falls-Pocatello-Blackfoot, ID)—1-w, lat. 43° 22' 00", long. 110° 44' 00".
- Hoback Junction**—K13LY, The Post Co., Box 1800, Idaho Falls, ID 83401—1-w, lat. 43° 22' 00", long. 110° 44' 00".
- Horse Creek**—See K07HM, Big Piney.
- Horse Creek**—See K08GH, Arvada.
- Horse Creek**—See K12AH, Big Piney.
- Hudson & rural surrounding area**—K110I, Riverton-Fremont TV Club Inc., 113 S. 2nd E, Riverton, WY 82501 (KTWO-TV Ch. 2 Casper)—1-w, lat. 42° 53' 45", long. 108° 35' 00".

- on & rural surrounding area**—OZ, Riverton-Fremont TV Club Inc., S. 2nd E, Riverton, WY 82501 (KCNC-TV Ch. 4 Denver, CO)—1-w, lat. 42° 53' long. 108° 35' 00".
- K06GI**, Hulett TV Club, Hulett, WY 20 (KHSD-TV Ch. 11 Lead, SD)—1-w, lat. 44° 42' 40", long. 104° 38' 15".
- t, Carlisle, New Haven & Osh**—K07GL, Little Missouri Butte TV Assn., mt, WY (KTWO-TV Ch. 2 Casper)—1-w, lat. 44° 36' 25", long. 104° 46' 46".
- Cara**—See K09AC, Sundance.
- Cara**—See K12AD, Carlisle.
- on**—K13FZ, The Post Co., Box 1800, Idaho Falls, ID 83401 (KIFI-TV Ch. 8 Idaho Falls-Pocatello-Blackfoot, ID)—10-w, lat. 42° 27' 10", long. 110° 45' 50".
- son**—K50BL, Central Wyoming College, 2660 Peck Ave., Riverton, WY 82501 (WC-TV Ch. 4 Lander-Riverton)—lat. 42° 27' 45", long. 110° 45' 03".
- son**—K56BT, Eastern Bcstg. Corp., Box 300, 1155 U.S. Hwy. 1, Juno Beach, FL 33408 (KTWO-TV Ch. 2 Casper)—100-w, lat. 43° 35' 50", long. 110° 52' 13".
- son & Wilson**—K59DY, The Post Co., Box 1800, Idaho Falls, ID 83401 (KIFI-TV Ch. 8 Idaho Falls-Pocatello-Blackfoot, ID)—10-w, lat. 43° 35' 50", long. 110° 52' 13".
- son, Hoback Canyon & South**—K11GI, Retlaw Enterprises Inc., 55 E. 17th St., Idaho Falls, ID 83401 (CK Ch. 3 Idaho Falls-Pocatello-Blackfoot, ID)—1-w, lat. 43° 27' 43", long. 110° 10' 10".
- ey City**—K07NI, Riverton Fremont TV Club Inc., Box 628, Riverton, WY 82501 (WC-TV Ch. 14 Casper)—10-w, lat. 42° 23' 57", long. 107° 57' 20".
- ey City**—K09MI, Riverton Fremont TV Club Inc., Box 628, Riverton, WY 82501 (KTWO-TV Ch. 2 Casper)—10-w, lat. 42° 23' 57", long. 107° 57' 20".
- ey City**—K11MN, Riverton Fremont TV Club Inc., Box 628, Riverton, WY 82501 (KRMA-TV Ch. 6 Denver, CO)—10-w, lat. 42° 23' 57", long. 107° 57' 20".
- ey City & rural area**—K13NW, Riverton Fremont TV Club Inc., Box 628, Riverton, WY 82501 (KCNC-TV Ch. 4 Denver, CO)—10-w, lat. 42° 23' 57", long. 107° 57' 20".
- ce**—K06IA, Powder River TV Booster Assn., Box 282, Kaycee, WY 82639 (HSD-TV Ch. 11 Lead, SD)—10-w, lat. 44° 02', long. 106° 37' 22".
- ey**—See K05AW, Story.
- Barge**—K02GE, Tulsa TV Assn., Box 24, La Barge, WY 83123 (KSL-TV Ch. 5 Salt Lake City, UT)—1-w, lat. 42° 18' 45", long. 110° 19' 35".
- La Barge**—K09IJ, Tulsa TV Assn., Box 24, La Barge, WY 83123 (KTWO-TV Ch. 2 Casper)—1-w, lat. 42° 19' 26", long. 110° 19' 08".
- La Barge**—K62CS, Lyman TV Assn., Box 96, Mountain View, WY 82939 (KTWO-TV Ch. 2 Casper)—20-w, lat. 42° 19' 28", long. 110° 18' 27".
- La Barge & Big Piney**—K04FV, Tulsa TV Assn., Box 24, La Barge, WY 83123 (KUTV Ch. 2 Salt Lake City, UT)—5-w, lat. 42° 09' 27", long. 110° 19' 39".
- La Barge, California Oil Camp, Calpet, Fontenelle & Utah Oil Camp**—K06FD, Tulsa TV Assn., Box 24, La Barge, WY 83123 (KTVX Ch. 4 Salt Lake City, UT)—5-w, lat. 42° 19' 27", long. 110° 19' 35".
- Lance Creek**—K09JI, Lance Creek TV Club, Lance Creek, WY 82222 (KOTA-TV Ch. 3 Rapid City, SD)—1-w, lat. 43° 04' 00", long. 104° 46' 00".
- Lander**—K12HM, Lander Valley TV Assn., Box 621, Lander, WY 82520 (KTWO-TV Ch. 2 Casper)—1-w, lat. 42° 52' 32", long. 108° 41' 42".
- Lander**—K22CI, Eastern Bcstg. Corp., Suite 300, 1155 U.S. Hwy. 1, Juno Beach, FL 33408 (KTWO-TV Ch. 2 Casper)—100-w, lat. 42° 54' 19", long. 108° 42' 34".
- Laramie**—See K03CR, Big Laramie Valley.
- Laramie**—K08IQ, Benedek Bcstg. Corp., Stewart Square Bldg., Suite 210, 303 W. State St., Rockford, IL 61101 (KGWN-TV Ch. 5 Cheyenne)—100-w, lat. 41° 17' 06", long. 105° 26' 41".
- Laramie**—See K10FQ, Big Laramie Valley.
- Laramie**—See K12FY, Big Laramie Valley.
- Laramie**—K57AF, Laramie Plains Antenna TV Assn. Inc., Box 188, Laramie, WY 82070 (KRMA-TV Ch. 6 Denver, CO)—100-w, lat. 41° 14' 16", long. 105° 27' 48".
- Laramie**—K59AM, Laramie Plains Antenna TV Assn. Inc., Box 188, Laramie, WY 82070 (KWGN-TV Ch. 2 Denver, CO)—100-w, lat. 41° 14' 16", long. 105° 27' 48".
- Laramie**—K61DX, Eastern Bcstg. Corp., Suite 300, 1155 U.S. Hwy. 1, Juno Beach, FL 33408 (KTWO-TV Ch. 2 Casper)—100-w, lat. 41° 16' 04", long. 105° 26' 00".
- Linch**—See K07NZ, Edgerton.
- Little America**—See K09DI, Mountain View.
- Little America**—See K11DN, Mountain View.
- Little America**—See K13DH, Mountain View.
- Little America & Granger**—K69BY, Rocky Mountain Communications Network Inc., 300 N. Center St., Casper, WY (KGWR-TV Ch. 13 Rock Springs)—100-w, lat. 41° 29' 46", long. 109° 20' 50".
- Little America & McKinnon**—K27DZ, Daggett County TV Dept., County Courthouse, Manila, UT 84046 (KUTV Ch. 2 Salt Lake City, UT)—100-w, lat. 41° 06' 19", long. 110° 12' 13".
- Little America & McKinnon**—K29CR, Daggett County TV Dept., County Courthouse, Manila, UT 84046 (KSL-TV Ch. 5 Salt Lake City, UT)—100-w, lat. 41° 06' 19", long. 110° 12' 13".
- Little America, Fort Bridger, Lyman, McKinnon, Mountain View & Opal**—K07LS, Bridger Valley, Daggett County ETV Cooperative, Services Board, 79 Alder, Mountain View, WY 82939 (KUED Ch. 7 Salt Lake City, UT)—1-w, lat. 41° 06' 23", long. 110° 12' 26".
- Lonetree**—See K09DI, Mountain View.
- Lonetree**—See K11DN, Mountain View.
- Lonetree**—See K13DH, Mountain View.
- Lovell**—K12AC, Lovell Byron Cowley TV, 225 E. 6th St., Lovell, WY 82431 (KTVQ Ch. 2 Billings, MT)—1-w, lat. 44° 49' 35", long. 108° 20' 22".
- Lower Piney**—See K05AW, Story.
- Lucerne District**—See K05EA, Thermopolis.
- Lusk**—K08AJ, Lusk TV Club, Box 757, Lusk, WY 82225 (KGWC-TV Ch. 14 Casper)—1-w, lat. 42° 43' 50", long. 104° 25' 00".
- Lusk**—K12IS, Lusk TV Club, Box 757, Lusk, WY 82225 (KTWO-TV Ch. 2 Casper)—1-w, lat. 42° 47' 37", long. 104° 25' 20".
- Lyman**—See K07LS, Little America.
- Mammoth**—See K06AD, Yellowstone National Park.
- Mammoth & Yellowstone National Park**—K10JH, Mammoth Community TV & FM Assn., Box 255, Yellowstone Park, WY 82190 (KTVQ Ch. 2 Billings, MT)—1-w, lat. 44° 56' 02", long. 110° 42' 23".
- *Mammoth & Yellowstone National Park**—K13VA, Mammoth Community TV & FM Assn., Box 255, Yellowstone Park, WY 82190 (KULR-TV Ch. 8 Billings, MT)—5-w, lat. 44° 56' 02", long. 110° 42' 23".
- Mammoth Hot Springs**—K09UT, Mammoth Community TV & FM Assn., Box 255, Yellowstone Park, WY 82190 (KSVI Ch. 6 Billings, MT)—100-w, lat. 44° 55' 56", long. 110° 42' 22".
- Manderson & rural area**—K03GF, Town of Manderson, Manderson, WY 82432 (KRMA-TV Ch. 6 Denver, CO)—1-w, lat. 44° 15' 44", long. 107° 56' 36".
- Manderson & rural area**—K06KW, Town of Manderson, Manderson, WY 82432 (KTWO-TV Ch. 2 Casper)—1-w, lat. 44° 15' 44", long. 107° 56' 36".
- Manderson & rural area**—K07SU, Town of Manderson, Manderson, WY 82432 (KTVQ Ch. 2 Billings, MT)—1-w, lat. 44° 15' 44", long. 107° 56' 36".
- Manderson & rural area**—K13TX, Town of Manderson, Manderson, WY 82432 (KULR-TV Ch. 8 Billings, MT)—1-w, lat. 44° 15' 44", long. 107° 56' 36".
- McKinnon**—See K07LS, Little America.
- McKinnon**—See K27DZ, Little America.
- McKinnon**—See K29CR, Little America.
- Medicine Bow**—K07LI, Town of Medicine Bow, Box 156, Medicine Bow, WY 82329 (KGWC-TV Ch. 14 Casper)—1-w, lat. 41° 52' 50", long. 106° 04' 28".
- Medicine Bow**—K09LS, Town of Medicine Bow, Box 156, Medicine Bow, WY 82329 (KUSA-TV Ch. 9 Denver, CO)—1-w, lat. 41° 52' 50", long. 106° 04' 28".
- Medicine Bow**—K13MP, Town of Medicine Bow, Box 156, Medicine Bow, WY 82329 (KTWO-TV Ch. 2 Casper)—1-w, lat. 41° 52' 50", long. 106° 04' 28".
- Medicine Bow, Elmo & Hanna**—K08EH, Hanna-Elmo TV Assn., Box 111, Hanna, WY 82327 (KTWO-TV Ch. 2 Casper)—1-w, lat. 41° 53' 07", long. 106° 32' 24".
- Meeteetse**—K09BP, Meeteetse Community TV, Box 355, Meeteetse, WY (KTVQ Ch. 2 Billings, MT)—1-w, lat. 44° 09' 14", long. 108° 52' 09".
- Meeteetse & rural area**—K63BO, Park County, Box 110, Cody, WY 82414 (KRMA-TV Ch. 6 Denver, CO)—100-w, lat. 44° 08' 45", long. 108° 54' 15".
- Meeteetse & rural area**—K65BW, Park County, Box 110, Cody, WY 82414 (KTWO-TV Ch. 2 Casper)—100-w, lat. 44° 08' 45", long. 108° 54' 15".
- Meeteetse & rural area**—K67CB, Park County, Box 110, Cody, WY 82414 (KULR-TV Ch. 8 Billings, MT; KSVI Ch. 6 Billings, MT)—100-w, lat. 44° 08' 45", long. 108° 54' 15".
- Meeteetse & rural area**—K69CS, Park County, Box 110, Cody, WY 82414 (KTVQ Ch. 2 Billings, MT)—100-w, lat. 44° 08' 45", long. 108° 54' 15".
- Midwest**—See K07NZ, Edgerton.
- Midwest**—See K20AB, Casper.

Translators—Wyoming

- Moorcroft**—K06HL, Moorcroft Community TV Inc., Box 86, Moorcroft, WY 82721 (KHSD-TV Ch. 11 Lead, SD; KTWO-TV Ch. 2 Casper)—1-w, lat. 44° 15' 05", long. 104° 56' 50".
- Moorcroft**—K09KR, Moorcroft Community TV Inc., Box 86, Moorcroft, WY 82721 (KTWO-TV Ch. 2 Casper)—1-w, lat. 44° 15' 05", long. 104° 56' 50".
- Mountain View**—K03GX, Lyman TV Assn., Box 96, Mountain View, WY 82939—10-w, lat. 41° 06' 43", long. 110° 13' 00".
- Mountain View**—See K07LS, Little America.
- Mountain View, Fort Bridger, Little America, Lonetree & Opal**—K09DI, Lyman TV Assn., Box 96, Mountain View, WY 82939 (KSL-TV Ch. 5 Salt Lake City, UT)—1-w, lat. 41° 06' 50", long. 110° 14' 00".
- Mountain View, Fort Bridger, Little America, Lonetree & Opal**—K11DN, Lyman TV Assn., Box 96, Mountain View, WY 82939 (KUTV Ch. 2 Salt Lake City, UT)—1-w, lat. 41° 06' 50", long. 110° 14' 00".
- Mountain View, Fort Bridger, Little America, Lonetree & Opal**—K13DH, Lyman TV Assn., Box 96, Mountain View, WY 82939 (KTVX Ch. 4 Salt Lake City, UT)—1-w, lat. 41° 06' 50", long. 110° 14' 00".
- New Haven**—See K07GL, Hulett.
- Newcastle**—K07AC, Newcastle TV Assn. Inc., Box 84, Newcastle, WY 82701 (KDUH-TV Ch. 4 Scottsbluff, NE)—1-w, lat. 43° 50' 24", long. 104° 12' 03".
- Newcastle**—K09AD, Newcastle TV Assn. Inc., Box 84, Newcastle, WY 82701 (KTWO-TV Ch. 2 Casper)—1-w, lat. 43° 50' 24", long. 104° 12' 03".
- Newcastle**—K13JK, Newcastle TV Assn. Inc., Box 84, Newcastle, WY 82701 (KIVV-TV Ch. 5 Lead-Deadwood, SD)—10-w, lat. 43° 50' 24", long. 104° 12' 03".
- North Fork**—K07RS, Park County, Box 110, Cody, WY 82414 (KRMA-TV Ch. 6 Denver, CO)—1-w, lat. 44° 29' 08", long. 109° 10' 29".
- North Fork**—K09SF, Park County, Box 110, Cody, WY 82414 (KTWO-TV Ch. 2 Casper)—1-w, lat. 44° 29' 08", long. 109° 10' 29".
- Opal**—See K07LS, Little America.
- Opal**—See K09DI, Mountain View.
- Opal**—See K11DN, Mountain View.
- Opal**—See K13DH, Mountain View.
- Orchard Ranch**—K05CE, Orchard Ranch Ltd., Box 3800, HC 30, Ten Sleep, WY 82442 (KTWO-TV Ch. 2 Casper)—1-w, lat. 43° 36' 30", long. 107° 25' 45".
- Osage**—K08BI, Osage TV Assn. Inc., Box 78, Osage, WY 82725 (KTWO-TV Ch. 2 Casper)—1-w, lat. 43° 56' 36", long. 104° 24' 07".
- Oshota**—See K07GL, Hulett.
- Owl Creek**—See K05EA, Thermopolis.
- Paradise**—See K05GM, Plains, MT.
- Paradise**—See K07CH, Plains, MT.
- Pinedale**—See K05DK, Beaver Ridge.
- *Pinedale**—K14IL, Sublette County, Box 98, Big Piney, WY 83113 (KCWC-TV Ch. 4 Lander-Riverton)—20-w, lat. 42° 55' 09", long. 110° 00' 52".
- Pinedale**—K16CS, Sublette County, Box 98, Big Piney, WY 83113 (KTWO-TV Ch. 2 Casper)—20-w, lat. 42° 55' 09", long. 110° 00' 52".
- Point of Rocks**—See K07PJ, Dry Lakes.
- Point of Rocks**—See K09MJ, Dry Lakes.
- Point of Rocks**—See K11MR, Dry Lakes.
- Powell**—See K47AD, Cody.
- Powell**—See K49AI, Cody.
- Powell**—See K51AK, Cody.
- Powell**—See K53AL, Cody.
- Powell**—See K55CA, Cody.
- Powell & Garland**—K05AB, City of Powell, Box 1008, Powell, WY 82435 (KULR-TV Ch. 8 Billings, MT)—1-w, lat. 44° 44' 30", long. 108° 45' 30".
- Powell & Garland**—K12AE, City of Powell, Box 1008, Powell, WY 82435 (KTVQ Ch. 2 Billings, MT)—1-w, lat. 44° 44' 30", long. 108° 45' 30".
- Ranchester & Big Goose**—K04FD, Northern Wyoming Community College, 3059 Coffeen, Sheridan, WY 82801 (KTWO-TV Ch. 2 Casper)—1-w, lat. 44° 37' 24", long. 107° 06' 59".
- Rawlins & Carbon County (rural)**—K56AV, Riverton Fremont TV Club Inc., Box 628, Riverton, WY 82501 (KGWC-TV Ch. 100-w, lat. 41° 40' 48", long. 107° 14' 12".
- Rawlins & Carbon County (rural)**—K58AM, Riverton Fremont TV Club Inc., Box 628, Riverton, WY 82501 (KCNC-TV Ch. 4 Denver, CO)—100-w, lat. 41° 40' 48", long. 107° 14' 12".
- Rawlins & Sinclair**—K21CV, Eastern Bcstg. Corp., Suite 300, 1155 U.S. Hwy. 1, Juno Beach, FL 33408 (KTWO-TV Ch. 2 Casper)—100-w, lat. 41° 46' 15", long. 107° 14' 17".
- Recluse**—K05EN, Recluse TV Club, Box 132, Clearmont, WY 82835 (KHSD-TV Ch. 11 Lead, SD)—1-w, lat. 44° 47' 15", long. 105° 48' 00".
- Recluse**—K10BL, Spotted Horse TV Booster Club, Recluse, WY 82725 (KTWO-TV Ch. 2 Casper)—1-w, lat. 44° 43' 00", long. 105° 47' 00".
- Riverton**—K08GO, Riverton Fremont TV Club Inc., Box 628, Riverton, WY 82501 (KTWO-TV Ch. 2 Casper)—1-w, lat. 43° 02' 22", long. 108° 26' 15".
- Riverton & rural area**—K12MJ, Riverton Fremont TV Club Inc., Box 628, Riverton, WY 82501—5-w, lat. 43° 02' 22", long. 108° 26' 15".
- Riverton, Arapahoe & Fremont County (rural)**—K03ER, Riverton Fremont TV Club Inc., Box 628, Riverton, WY 82501 (KCNC-TV Ch. 4 Denver, CO)—10-w, lat. 42° 43' 05", long. 108° 09' 10".
- Riverton, Arapahoe & Fremont County (rural)**—K05FT, Riverton Fremont TV Club Inc., Box 628, Riverton, WY 82501 (KRMA-TV Ch. 6 Denver, CO)—10-w, lat. 42° 43' 05", long. 108° 09' 10".
- Riverton, Arapahoe & rural area**—K07UZ, Riverton Fremont TV Club Inc., Box 628, Riverton, WY 82501 (KOUS-TV Ch. 4 Hardin-Billings, MT)—10-w, lat. 43° 02' 22", long. 108° 26' 15".
- Rock River**—K04KW, Town of Rock River, Box 280, Rock River, WY 82083 (KCNC-TV Ch. 4 Denver, CO)—10-w, lat. 41° 42' 24", long. 105° 54' 53".
- Rock River**—K06LU, Town of Rock River, Box 280, Rock River, WY 82083 (KGWN-TV Ch. 5 Cheyenne)—10-w, lat. 41° 42' 24", long. 105° 54' 53".
- Rock River**—K13KE, Town of Rock River, Box 280, Rock River, WY 82083 (KUSA-TV Ch. 9 Denver, CO)—1-w, lat. 41° 42' 24", long. 105° 54' 53".
- Rock Springs**—K22BK, Central Wyoming College, 2660 Peck Ave., Riverton, WY 82501 (KCWC-TV Ch. 4 Lander-Riverton)—100-w, lat. 41° 29' 50", long. 109° 20' 36". Note: Licensed as LPTV.
- Rock Springs**—K26DK, Larry H. Miller Communications Corp., 5650 S. State St., Murray, UT 84107 (KJZZ-TV Ch. 14 Salt Lake City, UT)—20-w, lat. 41° 26' 05", long. 109° 07' 00".
- Rozet**—K13IP, Rozet TV Club, Rozet, WY 82727 (KTWO-TV Ch. 2 Casper)—1-w, lat. 44° 17' 00", long. 105° 19' 15".
- Saratoga & rural area**—K07NT, Riverton Fremont TV Club Inc., Box 628, Riverton, WY 82501 (KCNC-TV Ch. 4 Denver, CO)—5-w, lat. 41° 19' 03", long. 107° 18".
- Saratoga & rural area**—K09OC, Riverton Fremont TV Club Inc., Box 628, Riverton, WY 82501 (KRMA-TV Ch. 6 Denver, CO)—5-w, lat. 41° 19' 03", long. 107° 18".
- Saratoga & rural area**—K11ER, Mountain TV Co., Saratoga, WY 811 (KGWN-TV Ch. 5 Cheyenne)—10-w, lat. 41° 25' 50", long. 106° 41' 40".
- Saratoga & rural area**—K13EI, Mountain TV Co., Saratoga, WY 811 (KTWO-TV Ch. 2 Casper)—10-w, lat. 41° 25' 50", long. 106° 41' 40".
- Shell**—K05GE, Shell TV Assn., Shell, Shell, WY 82441 (KULR-TV Ch. 8 Billings, MT)—1-w, lat. 44° 34' 10", long. 107° 00".
- Sheridan**—K26BE, Central Wyoming College, 2660 Peck Ave., Riverton, WY 82801 (KCWC-TV Ch. 4 Lander-Riverton) 1000-w, lat. 44° 36' 07", long. 106° 54'. Note: Licensed as LPTV.
- Sheridan**—K55BL, Eastern Bcstg. Co. Suite 300, 1155 U.S. Hwy. 1, Juno Beach, FL 33408 (KTWO-TV Ch. 2 Casper)—1-w, lat. 44° 36' 07", long. 106° 55' 54".
- Sheridan & Fort MacKenzie**—K10I, Northern Wyoming Community College, 3059 Coffeen, Sheridan, WY 82801 (KGWC-TV Ch. 14 Casper)—10-w, lat. 44° 37' 24", long. 107° 06' 59".
- Sheridan & surrounding rural areas**—K07HC, KTVQ Communicatio Inc., 134 Columbus St., Charleston, WY 82402 (KTVQ Ch. 2 Billings, MT)—100-w, lat. 44° 37' 37", long. 107° 06' 51".
- Sheridan, Big Goose Community Fort MacKenzie**—K06AT, Northern Wyoming Community College, 3059 Coffeen, Sheridan, WY 82801 (KTWO-TV Ch. 2 Casper)—10-w, lat. 44° 37' 24", long. 107° 06' 59".
- Shoshone River**—K05CB, Park County, Box 160, Cody, WY 82414 (KULR-TV Ch. 8 Billings, MT)—10-w, lat. 44° 29' 29", long. 109° 10' 08".
- *Shoshone River**—K59FC, Park County, Box 160, Cody, WY 82414 (KULR-TV Ch. 8 Billings, MT)—20-w, lat. 44° 29' 29", long. 109° 10' 08".
- Shoshoni**—K13NZ, Shoshoni TV Assn., Box 85, Shoshoni, WY 82649 (KGWC-TV Ch. 14 Casper; KTWO-TV Ch. 2 Casper)—1-w, lat. 43° 26' 15", long. 108° 00' 02".
- Shoshoni**—K35CV, Eastern Bcstg. Corp., Suite 300, 1155 U.S. Hwy. 1, Juno Beach, FL 33408 (KTWO-TV Ch. 2 Casper)—100-w, lat. 43° 26' 15", long. 107° 59' 51".

Thermopolis & Riverton—
AK, Riverton Fremont TV Club Inc.,
 Box 678, Riverton, WY 82501 (KJZZ-TV
 Ch. 14 Salt Lake City, UT)—100-w, lat.
 42° 27' 00", long. 108° 14' 00". Note:
 Licensed as LPTV.

Thermopolis rural area—
AO, Riverton Fremont TV Club Inc., Box
 678, Riverton, WY 82501 (KGWL-TV Ch. 5
 Riverton)—100-w, lat. 43° 27'
 long. 108° 14' 00". Note: Licensed as
 LPTV.

Rawlins—See K21CV, Rawlins.

Star Valley—K09VJ, Star Valley TV System
 Inc., Box 114, Afton, WY 83110—10-w,
 lat. 42° 38' 10", long. 110° 58' 30".

Afton—See K110M, Afton.

Clarks Fork—K02LG, Park County, Box
 160, Cody, WY 82414 (KRMA-TV Ch. 6
 Denver, CO)—1-w, lat. 44° 14' 30", long.
 109° 31' 30".

Clarks Fork—K06KS, Park County, Box
 160, Cody, WY 82414 (KRMA-TV Ch. 6
 Denver, CO; KTWO-TV Ch. 2 Casper)—
 1-w, lat. 44° 14' 03", long. 109° 31' 30".

Clarks Fork—K11GG, Park County, Box
 160, Cody, WY 82414 (KTVO Ch. 2 Bill-
 ings, MT)—5-w, lat. 44° 14' 30", long.
 109° 31' 30".

Clarks Fork—K13FX, Park County, Box
 160, Cody, WY 82414 (KULR-TV Ch. 8
 Billings, MT; KSVI Ch. 6 Billings, MT)—
 5-w, lat. 44° 14' 30", long. 109° 31' 30".

Clarks Fork—K07KS, Retlaw Enterprises
 Inc., Box 2008, 1255 E. 17th St., Idaho
 Falls, ID 83401 (KIDK Ch. 3 Idaho Falls-Po-
 catello-Blackfoot, ID)—1-w, lat. 43° 23'
 long. 110° 44' 15".

Clarks Fork—K09LF, The Post Co., Box
 100, Idaho Falls, ID 83401 (KIFI-TV Ch.
 Idaho Falls-Pocatello-Blackfoot, ID)—1-
 w, lat. 43° 23' 20", long. 110° 44' 15".

Clarks Fork—See K07HM, Big Piney.

Clarks Fork—See K12AH, Big Piney.

**Story, Banner, Kerney & Lower
 Snake**—K05AW, Story-Banner Community
 TV, Box 234, Story, WY 82842 (KTVO Ch.
 Billings, MT)—1-w, lat. 44° 34' 35",
 long. 106° 52' 34".

Clarks Fork—See K02LH, Clarks
 Fork.

Clarks Fork—See K06KT, Clarks
 Fork.

Clarks Fork—See K07GG,
 Clarks Fork.

Clarks Fork—See K09GI, Clarks
 Fork.

Sundance—See K12AD, Carlisle.

**Sundance, Carlisle & Inyan Cara Wil-
 liams Divide**—K09AC, Sundance Com-
 munity TV Assn., Sundance, WY (KTWO-
 TV Ch. 2 Casper)—1-w, lat. 44° 23' 18",
 long. 104° 20' 33".

Sunlight Basin—See K05CC, Clarks Fork
 Canyon.

Sunlight Basin—K13SP, Park County,
 Box 160, Cody, WY 82414 (KTWO-TV Ch.
 2 Casper)—1-w, lat. 44° 45' 25", long.
 109° 22' 21".

**Sunlight Basin & Clarks Fork Can-
 yon**—K04DB, Park County, Box 110, Cody,
 WY 82414 (KTVO Ch. 2 Billings, MT)—10-
 w, lat. 44° 45' 25", long. 109° 22' 21".

Sunlight Basin (rural) & Clarks Fork—
 K11QL, Park County, Box 160, Cody, WY
 82414 (KRMA-TV Ch. 6 Denver, CO)—10-
 w, lat. 44° 45' 25", long. 109° 22' 21".

Superior—K03FD, Superior Community
 TV, Box 74, 65 B St., Superior, WY 82945
 (KTVX Ch. 4 Salt Lake City, UT)—1-w, lat.
 41° 46' 14", long. 108° 56' 12".

Superior—K06JQ, Superior Community
 TV, Box 74, 65 B St., Superior, WY 82945
 (KSL-TV Ch. 5 Salt Lake City, UT)—1-w,
 lat. 41° 46' 14", long. 108° 56' 12".

Superior—K07PO, Superior Community
 TV, Box 74, 65 B St., Superior, WY 82945
 (KUTV Ch. 2 Salt Lake City, UT)—1-w, lat.
 41° 46' 14", long. 108° 56' 12".

Superior—K12FH, Sweetwater TV Co.
 Inc., 602 Broadway, Rock Springs, WY
 82901 (KTWO-TV Ch. 2 Casper)—1-w,
 lat. 41° 47' 51", long. 108° 59' 18".

Ten Sleep—K09EL, Ten Sleep Free TV
 Club, Box 114, Ten Sleep, WY 82901
 (KTWO-TV Ch. 2 Casper)—1-w, lat. 44°
 02' 39", long. 107° 24' 48".

Teton Village—K04NR, Central Wyoming
 College, 2660 Peck Ave., Riverton, WY
 82501 (KCWC-TV Ch. 4 Lander-River-
 ton)—10-w, lat. 43° 35' 50", long. 110°
 52' 13".

Teton Village—K14HH, Central Wyoming
 College, 2660 Peck Ave., Riverton, WY
 82501 (KCWC-TV Ch. 4 Lander-River-
 ton)—20-w, lat. 43° 32' 06", long. 110°
 44' 28".

Thayer Junction—See K07PJ, Dry Lakes.

Thayer Junction—See K09MJ, Dry
 Lakes.

Thayer Junction—See K11MR, Dry
 Lakes.

**Thayne, Bedford, Etna, Freedom &
 Turnerville**—K05GJ, Lower Star Valley
 Non-Profit TV Assn., Box 123, Freedom,
 WY 83120 (KIFI-TV Ch. 8 Idaho Falls-Po-
 catello-Blackfoot, ID)—10-w, lat. 43° 01'
 23", long. 111° 04' 21".

**Thayne, Bedford, Etna, Freedom &
 Turnerville**—K07PB, Lower Star Valley
 Non-Profit TV Assn., Box 123, Freedom,
 WY 83120 (KIDK Ch. 3 Idaho Falls-Po-
 catello-Blackfoot, ID)—10-w, lat. 43° 01'
 23", long. 111° 04' 21".

**Thayne, Bedford, Etna, Freedom &
 Turnerville**—K12LI, Lower Star Valley
 Non-Profit TV Assn., Box 123, Freedom,
 WY 83120 (KPVI Ch. 6 Pocatello-Black-
 foot-Idaho Falls, ID)—10-w, lat. 43° 01'
 23", long. 111° 04' 21".

**Thermopolis, Lucerne District & Owl
 Creek**—K05EA, Hot Springs Booster TV
 Inc., Box 29, Thermopolis, WY 82443
 (KTWO-TV Ch. 2 Casper)—1-w, lat. 43°
 39' 11", long. 108° 15' 16".

Tongue River—See K05AC, Dayton.

Tongue River—See K10AE, Dayton.

Turnerville—See K05GJ, Thayne.

Turnerville—See K07PB, Thayne.

Turnerville—See K12LI, Thayne.

Uinta County, Bear River & Evanston—
 K06IF, Bridger Valley, Daggett County ETV
 Cooperative, Services Board, 79 Alder,
 Mountain View, WY 82939 (KUED Ch. 7
 Salt Lake City, UT)—10-w, lat. 41° 20'
 53", long. 110° 54' 00".

**Upper Bear River Valley & Evan-
 ston**—K09JL, Upper Bear River TV Service,
 Box 1947, Evanston, WY 82930 (KSL-TV
 Ch. 5 Salt Lake City, UT)—5-w, lat. 41° 21'
 14", long. 110° 54' 38".

**Upper Bear River Valley & Evan-
 ston**—K11JQ, Upper Bear River TV Service,
 Box 1947, Evanston, WY 82930 (KUTV
 Ch. 2 Salt Lake City, UT)—5-w, lat. 41° 21'
 14", long. 110° 54' 38".

**Upper Bear River Valley & Evan-
 ston**—K13JV, Upper Bear River TV Service,
 Box 1947, Evanston, WY 82930 (KTVX Ch.
 4 Salt Lake City, UT)—5-w, lat. 41° 21'
 14", long. 110° 54' 38".

Upper Greybull areas—See K04LA,
 Wood River.

Upper Greybull River—See K06DJ,
 Wood River.

Upper Greybull River—See K13FO,
 Wood River.

Upper Greybull River—See K13FO,
 Wood River.

Upton—K07BZ, Upton Community TV, Box
 795, Newcastle, WY 82701 (KGWC-TV
 Ch. 14 Casper)—1-w, lat. 44° 03' 30",
 long. 104° 39' 10".

Upton—K13BJ, Upton Community TV, Box
 795, Newcastle, WY 82701 (KTWO-TV Ch.
 2 Casper)—1-w, lat. 43° 57' 00", long.
 104° 43' 30".

Utah Oil Camp—See K06FD, La Barge.

Wamsutter—K13KN, Town of Wamsutter,
 Mayor's Office, Wamsutter, WY 82336
 (KTWO-TV Ch. 2 Casper)—1-w, lat. 41°
 45' 12", long. 107° 49' 48".

Wheatland—K03EU, Wheatland Rural
 Electric Assn., Box 1209, Wheatland, WY
 82201 (KGWN-TV Ch. 5 Cheyenne)—5-w,
 lat. 42° 16' 20", long. 105° 27' 42".

Wheatland—K06JG, Wheatland Rural
 Electric Assn., Box 1209, Wheatland, WY
 82201 (KTNE-TV Ch. 13 Alliance, NE)—5-
 w, lat. 42° 16' 20", long. 105° 27' 42".

Wheatland—K08GL, Wheatland Rural
 Electric Assn., Box 1209, Wheatland, WY
 82201 (KDUH-TV Ch. 4 Scottsbluff, NE)—
 1-w, lat. 42° 16' 20", long. 105° 27' 42".

Wheatland—K12HE, Wheatland Rural
 Electric Assn., Box 1209, Wheatland, WY
 82201 (KTWO-TV Ch. 2 Casper)—5-w,
 lat. 42° 16' 20", long. 105° 27' 42".

Williams Divide—See K09AC, Sundance.

Williams Divide—See K12AD, Carlisle.

Wilson—See K59DY, Jackson.

Wood River—K07RT, Park County, Box
 160, Cody, WY 82414 (KRMA-TV Ch. 6
 Denver, CO)—1-w, lat. 44° 04' 30", long.
 108° 56' 10".

Wood River & Upper Greybull areas—
 K04LA, Park County, Box 160, Cody, WY
 82414 (KTWO-TV Ch. 2 Casper)—10-w,
 lat. 44° 04' 30", long. 108° 56' 10".

Wood River & Upper Greybull River—
 K06DJ, Park County, Box 160, Cody, WY
 82414 (KTVO Ch. 2 Billings, MT)—10-w,
 lat. 44° 04' 30", long. 108° 56' 10".

Wood River & Upper Greybull River—
 K13FO, Park County, Box 160, Cody, WY
 82414 (KULR-TV Ch. 8 Billings, MT; KSVI
 Ch. 6 Billings, MT)—10-w, lat. 44° 04'
 30", long. 108° 56' 10".

Worland—K04DZ, Farmers TV Assn., Box
 577, Worland, WY 82401 (KULR-TV Ch. 8
 Billings, MT)—1-w, lat. 43° 56' 14", long.
 107° 54' 45".

Worland—K12BK, Farmers TV Assn., Box
 577, Worland, WY 82401 (KTWO-TV Ch.
 2 Casper)—1-w, lat. 43° 56' 14", long.
 107° 54' 45".

**Wyodak, Gillette & Campbell County
 (rural)**—K08AA, Wyodak TV Assn., 131-
 26 Hwy. 51, Gillette, WY 82716 (KTWO-TV
 Ch. 2 Casper)—10-w, lat. 44° 12' 35",
 long. 105° 28' 00".

Yellowstone National Park—See K10JH,
 Mammoth.

Yellowstone National Park—See K13VA,
 Mammoth.

Translators—Wyoming

Yellowstone National Park & Mammoth—K06AD, Mammoth Community TV & FM Assn., Box 255, Yellowstone Park, WY 82190 (KIDK Ch. 3 Idaho Falls-Pocatello-Blackfoot, ID)—5-w, lat. 44° 56' 02", long. 110° 42' 23".

Yellowstone River—See K07GG, Clarks Fork.

Yellowstone River—See K09GI, Clarks Fork.

Guam

Merizo—K04JG, Guam Educational Telecommunications Corp., Box 21449, Agana, GU 96921 (KGTF Ch. 12 Agana)—10-w, lat. 13° 15' 51", long. 144° 40' 16".

Puerto Rico

Adjuntas—W49AC, Pegasus Bcstg. of San Juan, Puerto Rico Inc., Box 2050, San Juan, PR 00936 (WAPA-TV Ch. 4 San Juan)—100-w, lat. 18° 10' 17", long. 66° 42' 12".

Adjuntas—W68BU, Telemundo of Puerto Rico License Corp., 18th Floor, 1740 Broadway, New York, NY 10019 (WKAQ-TV Ch. 2 San Juan)—100-w, lat. 18° 10' 15", long. 66° 42' 12".

Aguada—W63BF, Asociacion Evangelistica Cristo Viene Inc., Box 949, Camuy, PR 00627 (WCCV-TV Ch. 54 Arecibo)—1000-w, lat. 18° 19' 31", long. 67° 10' 13". Note: Licensed as LPTV.

Aguada & Aguadilla—W32AA, Telemundo of Puerto Rico Inc., 18th Floor, 1740 Broadway, New York, NY 10019

(WKAQ-TV Ch. 2 San Juan)—1000-w, lat. 18° 23' 36", long. 67° 10' 08".

Aguadilla—See W32AA, Aguada.

Caguas—W58AA, Ponce Television Corp., Isabel Esq. Montaner, Ponce, PR 00731 (WSTE Ch. 7 Ponce)—1000-w, lat. 18° 16' 00", long. 66° 05' 05".

Ceiba—W59CW, Fajardo TV Group, Box 1413, Isabel Segunda, Vieques, PR 00765—11.3-w, lat. 18° 17' 04", long. 65° 40' 28".

Fajardo—W09AT, Telemundo of Puerto Rico License Corp., 18th Floor, 1740 Broadway, New York, NY 10019 (WKAQ-TV Ch. 2 San Juan)—10-w, lat. 18° 20' 31", long. 65° 39' 18".

Fajardo—W56BC, Catholic Apostolic & Roman Catholic Church in Puerto Rico, Archdiocese of San Juan, Box 1967, San Juan, PR 00903 (WPRV-TV Ch. 13 Fajardo)—100-w, lat. 18° 20' 16", long. 65° 38' 07".

Guayama—W08AB, Island Translator System, Box 532, Guayama, PR (WLI Ch. 11 Caguas-San Juan)—1-w, lat. 18° 01' 59", long. 66° 07' 09".

Maricao—W82AM, American Colonial Bcstg. Corp., Box S-4189, San Juan, PR 00905 (WSUR-TV Ch. 9 Ponce)—100-w, lat. 18° 09' 07", long. 66° 59' 15".

Mayaguez—W08BM, Telecinco Inc., Box 43, Darlington Bldg., Mayaguez, PR 00708 (WORA-TV Ch. 5 Mayaguez-Aguadilla)—1-w, lat. 18° 12' 28", long. 67° 08' 47". Note: Licensed as LPTV.

Mayaguez—W10BG, Telecinco Inc., Box 43, Darlington Bldg., Mayaguez, PR 00708 (WORA-TV Ch. 5 Mayaguez-Aguadilla)—10-w, lat. 18° 12' 28", long. 67° 08' 47".

Mayaguez—W22AB, Telemundo of Puerto Rico Inc., 18th Floor, 1740 Broadway, New York, NY 10019 (WKAQ-TV Ch. 2 San Juan)—1000-w, lat. 18° 13' 26", long. 67° 09' 34".

***Mayaguez & Aguadilla**—W28BN, Western Bcstg. Corp. of Puerto Rico, Box 1200, Mayaguez, PR 00709-1200 (WOLE-TV Ch. 12 Aguadilla-Mayaguez)—1000-w, lat. 18° 18' 51", long. 67° 11' 30".

Orocovis—W56AA, Pegasus Bcstg. of San Juan, Puerto Rico Inc., Box 2050, San Juan, PR 00936 (WAPA-TV Ch. 4 San Juan)—100-w, lat. 18° 12' 43", long. 66° 23' 50".

Sabana Grande—W60AA, Western Bcstg. Corp. of Puerto Rico, Box 1200, Mayaguez, PR 00709-1200 (WOLE-TV Ch. 12 Aguadilla-Mayaguez)—100-w, lat. 18° 09' 02", long. 66° 59' 23".

San Sebastian—W38AB, Ponce Television Corp., Isabel Esq. Montaner, Ponce, PR 00731 (WSTE Ch. 7 Ponce)—1000-w, lat. 18° 19' 31", long. 67° 10' 13".

Utua—W08AS, Dept. of Education of Puerto Rico, Box 909, Hato Rey, San Juan, PR 00919 (WIPR-TV Ch. 6 San Juan)—1-w, lat. 18° 17' 16", long. 66° 41' 10".

Utua—W32AJ, Telemundo of Puerto Rico License Corp., 18th Floor, 1740 Broadway, New York, NY 10019 (WKAQ-TV Ch. 2 San Juan)—100-w, lat. 18° 17' 03", long. 66° 43' 34".

Utua—W43AA, Pegasus Bcstg. San Juan, Puerto Rico Inc., Box 2050, San Juan, PR 00936 (WAPA-TV Ch. 4 San Juan)—100-w, lat. 18° 16' 56", long. 66° 43' 16".

Virgin Islands

Charlotte Amalie—WFIG-LP, WSVI Acquisition Corp., 659 W. 183rd St., New York, NY 10033 (WSVI Ch. 8 Charlotte Amalie)—10-w, lat. 18° 21' 26", long. 66° 56' 50".

Christiansted—W21AA, Virgin Islands Public Television System, Box 7879, St. Thomas, VI 00801 (WTJX-TV Ch. 12 Charlotte Amalie)—lat. 17° 44' 07", long. 64° 40' 46".

Christiansted (various small & ill areas)—W05AW, Virgin Islands Public Television System, Box 7879, St. Thomas, VI 00801 (WTJX-TV Ch. 12 Charlotte Amalie)—10-w, lat. 17° 45' 25", long. 64° 47' 59".

Coral Bay—W03AU, Virgin Islands Public Television System, Box 7879, St. Thomas, VI 00801 (WTJX-TV Ch. 12 Charlotte Amalie)—lat. 18° 20' 59", long. 64° 23".

***Fredericksted (surrounding area)**
St. Croix—W15AA, Virgin Islands Public Television System, Box 7879, St. Thomas, VI 00801 (WTJX-TV Ch. 12 Charlotte Amalie)—100-w, lat. 17° 43' 16", long. 64° 51' 24".

St. Croix—See W15AA, Fredericksted.

Translators Owned & Operated By Television Stations

As of November 1, 1996

All stations are licensed unless preceded by an asterisk (*) which indicates CP status. These stations are included in the complete listing of Translator Stations which precedes this section.

Alabama

WIG Birmingham: W04CB Sylacauga.
WC-TV Birmingham: W15AP Gadsden; W19AO Anniston.
WD Birmingham: W62BG Birmingham.
W Demopolis: W58AJ Jackson.
WE Florence: W10BV Lawrenceburg, TN.
W Gadsden: *W51BY Birmingham; W67CO Gadsdenville.
WY-TV Huntsville-Decatur: W36BG Bryant.
WCF-TV Montgomery: W35BE Opelika.

Alaska

W Anchorage: K05FW Girdwood; K07PF Palmer & Seldovia; K12LA Kenai & Soldotna; K21AM Ninilchik, Kasilof & Anchor Point; K39AA Clam Gulch & Homesites along Sterling Highway; K45AB Kasilof; K17AG Talkeetna; K48AC North Kenai; K19AU Sutton; K67AY Bird Point & Girdwood.
WY Anchorage: K09HG Bird Point, Hope Girdwood; K09QH Kenai.
WU-TV Anchorage: K04DS Cooper's Landing & Upper Kenai River area; K09JE Palmer; K0900 Talkeetna; K13KR Quartz Creek; K30BE Sutton.
WFA Anchorage: K08LW Kenai & Soldotna; K13GQ Wildwood (S & N rural areas).
WBS Anchorage: K06LY Anchorage; K06MF Kenai, Kasilof, Sterling & Soldotna; K18CS Anchorage.
WIK-TV Bethel: *K03FN Shageluk; *K12MC Fairbairn; K13PA Bill Moore's & New Fairbairn.
WTF Fairbanks: K13KS Nenana; K13KU Delta Junction; K13MZ Healy, Suntrana & Usibelli.
WVF Fairbanks: K03ED Tanacross & Tok; K06LA Healy & Usibelli; K07NJ Clearwater, Delta Junction & Fort Greeley.
WAC-TV Fairbanks: K05FI Delta Junction; K05HI Nenana; K07ND Healy.
WJD Juneau: K130C Airport area, Auke Bay, Gastineau Channel & Mendenhall Glacier area.

Arizona

WET Phoenix: K03FB Snowflake, Clay Springs, Lakeside, Pinedale, Pine Top, Show Low & Taylor; K42AC Cottonwood, Clarkdale, Cornville & Prescott Valley; K55DB

Prescott & Chino Valley; K64AP Ash Fork, Grand Canyon & Parks; *K66BS Flagstaff.

KNXV-TV Phoenix: K44CN Cottonwood; K47DJ Prescott; K52CM Flagstaff; K57FY Kingman.

KPAZ-TV Phoenix: K57BD Tucson, Bisbee, Green Valley, Patagonia, Sierra Vista & Sonoita; K58AV Cottonwood; K63DK Globe & Miami.

KPHO-TV Phoenix: K09KV Prescott; K27DN Williams-Ash Fork; K40AD Cottonwood, Clarkdale & Cornville; K59CI Globe & Miami; K64BI Flagstaff.

KSAZ-TV Phoenix: K04AI Prescott; K09JZ Winslow; K25DP Williams-Ash Fork; K26DH Flagstaff; K36AE Clarkdale, Cottonwood & Verde Valley; *K55BW Madera Peak; K68BW East Flagstaff & Leupp.

KTVK Phoenix: K11LC Prescott; K38AI Cottonwood, Clarkdale & Cornville; K60BP Flagstaff; K60ED Williams, Ash Fork & Grand Canyon.

KTVW-TV Phoenix: K40AC Tucson.

KUTP Phoenix: K14HC Prescott; *K14HG Kingman; *K15CR Lake Havasu City; K16BP Cottonwood; K18CB Bullhead City; *K28CW Flagstaff.

KPNX Phoenix-Mesa: K06AE Prescott; K61FB Globe & Miami.

KUSK Prescott-Phoenix: K17BU Mesa; K17DA Lake Havasu City; *K23BY Scottsdale; KHSK-LP Phoenix; K30DT Flagstaff; K43CO Casa Grande; K55EH Phoenix; *K55GG Kingman.

KGUN Tucson: K02BW Casas Adobes; K60FC Oro Valley.

KMSB-TV Tucson: *K23CD Tucson.

KOLD-TV Tucson: K07DA Casas Adobes; *K07VD Benson.

KUAT-TV Tucson: K23CK Duncan.

Arkansas

KFSM-TV Fort Smith: K62DQ Fayetteville; K67EO Bentonville.

KTHV Little Rock: K13HP Hot Springs & Euclid Heights.

California

KAEF Arcata-Eureka: K20CN Fortuna/Rio Dell; K25CI Klamath; K36BT Blue Lake; K45DS Freshwater, Pidgeon Point & Cotts; K51EG South Eureka & Loleta.

KCPM Chico: K18AO Oroville.

KHSL-TV Chico: K04BT Dunsmuir, Castella & Mount Shasta; K04CM Weed; K04GG Bieber, Fall River Mills & Little Valley; K06GZ Whitmore; K11JU Quincy; K13FC Castella; K13JT Fall River Mills, Burney & Hat Creek; K49CT Paradise; K51CA Greenville; K54EE Chester, Greenville & Westwood; K64DK Yreka & Weed.

KVEA Corona-Los Angeles: KTC-DLP Escondido, Rancho Bernardo & Poway.

KRCB Cotati: K35DO Hopland.

KECY-TV El Centro, CA-Yuma, AZ: K40DB Indio; K77AV Palm Springs.

KEET Eureka: *K120V Shelter Cove; *K35EL Crescent City.

KIEM-TV Eureka: K020D Shelter Cove; K020O Weott; K04NX Garberville & Redway; K04NY Rio Dell; K07GJ Hoopa; K08GR Willow Creek; K09VQ Crescent City; K10NU Miranda; K11IQ Orleans; K12JL Burnt Ranch & Hawkins Bar.

KVIQ-TV Eureka: K08HJ Orleans; K08LD Miranda; K10EN Willow Creek; K10FS Rio Dell & Scotia; K10HX Garberville; K10KY Shelter Cove.

KFWU Fort Bragg: K12JJ Benbow & Garberville Airport area; *K23CZ Ukiah.

KVPT Fresno: K65EY Bakersfield.

KFTV Hanford-Fresno: KABE-LP Bakersfield.

KCET Los Angeles: K06MC Lake Isabella; K47CC Victorville; K55AP Santa Barbara & Santa Ynez Valley (western portion); K61AI Santa Barbara (northeastern section); *K67FS Bakersfield.

KTAL Los Angeles: K020K Beowawe & Crescent Valley, NV.

KWHY-TV Los Angeles: K65BP Goleta & Carpinteria.

KNSO Merced: K60ES Sacramento.

KCCN-TV Monterey-Salinas: K57AV Santa Cruz & environs; K59AY Hollister.

KESQ-TV Palm Springs-Indio: K27DS Twentynine Palms, Hemet, Joshua Tree, San Jacinto, Snow Peak & Yucca Valley.

KIXE-TV Redding: K02HC Etna & Fort Jones; K06GR Weed; K14HX Lakehead; K20DE Alturas; K28CY Lewiston; K28DB Fall River Mills & McArthur; K35DE Yreka, Montague, Grenada & Weed; K39DG Trinity Center.

KRCR-TV Redding-Chico: K02FF Lakehead; K03FU Mountain Gate, Silverthorn & Bay Bridge area; K04EQ Fort Jones, Callahan, Etna & Greenview; K05BR Dunsmuir, Castella & Mount Shasta; K05DQ Burney, Fall

River Mills, McArthur & Hat Creek; K05EM Paradise; K05EQ Green Point, Bald Mountain & Murphy Meadow area; K05JK Mineral; K11LD Likely; K13JG Weed; K13LO Yreka & Montague; K15CX Chico; K27BH Lake Shastina; K33DI East Weed; K34BW Willow Creek.

KPWB-TV Sacramento-Stockton: K51BP Palermo.

KSBW Salinas-Monterey: K13GS Carmel Valley.

KSCI San Bernardino-Los Angeles: K48AL Poway, San Diego & surrounding areas.

KNSD San Diego: K62AK La Jolla.

KPBS San Diego: K59AL Torrey Pines, University of California-San Diego & University City; K67AM La Jolla.

KRON-TV San Francisco: K30DO Santa Rosa.

KICU-TV San Jose: K29AB Monterey & Salinas.

KNTV San Jose: K56BR Palo Alto, Mountain View, Los Altos, Sunnyvale, Saratoga, Los Gatos & San Jose.

KSTS San Jose: K15CU Salinas; *K47DQ Sacramento; K52CK Stockton & Lodi; K61FI Modesto.

KTEH San Jose: K25AC Capitola, Watsonville, Santa Cruz, Salinas & Monterey; K65AW San Martin; K82BC Morgan Hill.

KSBY San Luis Obispo: K59CD Santa Barbara.

KTBN-TV Santa Ana-Los Angeles: K15CO Porterville; *K18BT St. Louis, MO; K18CT Raton, NM; *K18DQ Buellton & Solvang; K21BC Lakeview, OR; K23AS Aberdeen, WA; K25DS Junction City, KS; K26CV Ogallala, NE; K28EM Mariposa; *K33AO Coos Bay, OR; K33BT Victorville; *K38EE Twentynine Palms; K40DH Desert Hot Springs; K43CJ Mountain Home, AR; K47EH Eureka; *K54DN Lancaster; K55CN Bakersfield; K55EB Spokane, WA; K56AU Columbia, MO; K56ED Tucson, AZ; K57BT Denver, CO; *K57CA Sycamore Mobile Home Park & Bagdad, AZ; K57EK Medford, OR; K59DU Grants Pass, OR; K62BA Flagstaff, AZ; K65BY Waterloo, IA; K65CJ Santa Maria; K66BM Palm Springs; K66FB Denver, CO; W09AU Laurel, MS; *W21BL Jacksonville, NC; W22AZ Olean, NY; W22BP Thomasville, GA; W29BG Decatur, IL; *W29BN Elgin, IL; *W32BQ Knoxville, TN; W38BB Raleigh, NC; W38BK Evansville, IN; W45AZ Charleston, WV; *W51BR Columbia, SC; W57BA Tampa, FL; *W59CH Syracuse, NY; W61AP Okeechobee, FL; *W61CY Dayton, OH; W64BH Albany, NY; W68CQ Dover, DE.

O & O Translators—California

KEYT-TV Santa Barbara: K24AO Santa Barbara; K57BC San Luis Obispo, Morro Bay & Paso Robles.

KCOY-TV Santa Maria: K44DN Paso Robles.

KFTL Stockton: K020A Chico; K54ED Redding.

KMPH Visalia-Fresno: K40DQ Tulare; K58DJ Bakersfield; K63EC Planada.

Colorado

KBDI-TV Broomfield: *K11QJ Boulder; *K61ER Colorado Springs; K68BY Colorado Springs.

KKTV Colorado Springs-Pueblo: K10LI Canon City; K56BG Eight Mile Ridge & Royal Gorge; K57CB Romeo, La Jara, Manassa, Antonito & Alamosa.

KRDO-TV Colorado Springs-Pueblo: K03CO Alamosa; K12ME Canon City; K42CX Cripple Creek; K44CI Salida & Alamosa; K63ET Mount Massive Trout Club & vicinity; K74DM Eight Mile Ridge & Royal Gorge; K81BI Buena Vista, Leadville, Mosca & Salida.

KDVR Denver: K54DK Boulder.

KRMA-TV Denver: K44CT Boulder; K62CV Boulder; K63DW Colorado Springs.

KUBD Denver: K49AY Cheyenne, WY; K49CJ Colorado Springs; K52BS Santa Fe, NM; K54CQ Fort Collins.

KWHD Denver-Castle Rock: K51CE Colorado Springs.

KREZ-TV Durango: K02IL Pagosa Springs; K06JF Cortez; *K23BT Farmington, NM; K42DI Bayfield & Ignacio; K66AV Sunetha & Nutria; K68AZ Durango & Hermosa.

KREG-TV Glenwood Springs: K02GG Rifle; K02HW Grand Valley; K07GD Glenwood Springs & rural area; K07JF New Castle; K08HT Upper Divide Creek; K13AO New Castle, Rifle, Carbondale, Cattle Creek, Missouri Heights & Glenwood Springs; K23AE Aspen; K40CS Rulison.

KJCT-TV Grand Junction: K28AD Montrose; *K35AF Delta; *K36AF New Castle; K45AF Parachute; K57CR Rifle; K65CK Glenwood Springs.

KREX-TV Grand Junction: K30DC Monticello, UT.

KREY-TV Montrose: K02GC Paradox, Naturita, Norwood & Nucla; K03AY Ridgway; K03FX Placerville; K06GQ Norwood; K06HZ Paonia; K09MR Gateway; K13ML Hotchkiss & Crawford; K44CA Cimarron Creek.

KOAA-TV Pueblo-Colorado Springs: K30AA Colorado Springs.

KTSC Pueblo-Colorado Springs: K02KI San Luis; K02KJ Del Norte; K03FR La Veta; K04KB Aguilar; K07PA Manitou Springs; K53AR Salida & Buena Vista; K55CL Alamosa, La Jara, Manassa, Romeo & Antonito; K57CY Cotopaxi & Texas Creek; K59CL Coaldale; K69CX Trinidad, Valdez & Hoehne.

Connecticut

WEDH Hartford: W12BH Waterbury.

WVIT New Britain-Hartford: W59AA West Haven.

Florida

WESH Daytona Beach-Orlando: W16AJ Melbourne & Palm Bay.

WACX Leesburg-Orlando: W14AC Lakeland; *W69AY Alachua/Gainesville.

WTVJ Miami: W19BJ Sunrise; W58BU Hallandale.

WFOR-TV Miami-Fort Lauderdale: WHDT-LP Boca Raton.

WTOG St. Petersburg-Tampa: W61AK Inverness.

WFSU-TV Tallahassee: W22AD Panama City & adjacent communities.

WFLX West Palm Beach: W50AW Vero Beach.

WPTV West Palm Beach: W64AX Vero Beach.

WXEL-TV West Palm Beach: *W44AY Fort Pierce.

Georgia

WUBI Baxley: W3480 Savannah.

WCPL-TV Chatsworth-Dalton: W04BJ Young Harris; W27AA Draketown; W35AA La Fayette; W50AB Hiwassee; W51AB Flintstone and rural areas of Dade & Walker Counties; W65AD Cedartown.

WJSP-TV Columbus-Warm Springs: W48AB Columbus; W49AD Carrollton.

WCES-TV Wrens-Augusta: W22AC Hartwell & Royston; W52AA Carnesville; W60AE Elberton; W68AF Toccoa.

Hawaii

KFVE Honolulu: K27DW Wailuku; *K44DQ Kaneohe & Kailua; K45CT Hilo; K63DZ Kailua Kona.

KGMB Honolulu: K57BI Waimea; K69BZ Lihue.

KHET Honolulu: K62AQ Kilauea; K63AI Kaimakani; K63AZ Anahola; K66AY Waipake; K67AV Lihue; K68BE Hanalei & Princeville.

KHNL Honolulu: K65BV Lihue.

KHON-TV Honolulu: K55DZ Lihue.

KITV Honolulu: K51BB Lihue.

KOBN Honolulu: *K42CO Honolulu.

KMEB-TV Wailuku, Maui: K04FE Hilo; K56BD Kilauea Military Camp; K63BB Naalehu & Pahala; K63DT Waimea (Kamuela); K67BA Hakalau; K69CF Hawaiian Ocean View Estates.

Idaho

KAID Boise: K05FG McCall & New Meadows; K05GO Council; K09LO Cascade; K11PB Cambridge & Midvale; K61FK Garden Valley; K69CK Crouch & Garden Valley.

KBCI-TV Boise: K09HS Glens Ferry; K10FD McCall & New Meadows; K10GQ Huntington, OR; K11GR Cascade; K11LS Jordan Valley, OR; K13IA Lowman; K55GM Cambridge.

KTVB Boise: K05DC Cambridge & Midvale; K05DD Glens Ferry; K13GO Cascade; K13SL Huntington, OR; K13SO McCall & New Meadows; K13ST Boise & Colliester.

KIDK Idaho Falls-Pocatello-Blackfoot: K07KS South Park, WY; K10AW Challis; K11CP Fish Creek, Lava Hot Springs & Portneuf River area; K11LL Hoback Junction, WY; K65AZ Burley, Albion, Elba & Rupert.

KIFI-TV Idaho Falls-Pocatello-Blackfoot: K05CJ Challis; K09LF South Park, WY; K12MA Rexburg, St. Anthony & Sugar City; K13CO Lava Hot Springs; K13FZ Jackson, WY; K13RV Leadore; K61AP Burley, Albion & Rupert; K61CI Leadore (north); K61FO Pocatello.

KUID-TV Moscow: K05GQ Kooskia & Stites; K11KO Kamiah; K57CM Priest Lake; K59BA Grangeville, Cottonwood, Craigmont & Nezperce; K59BW Bonners Ferry; *K64BD Priest River & Sandpoint; K64BR Lewiston; K64CM Juliaetta; K67BX Kellogg; K69CN St. Maries & Rose Lake.

KIVI Nampa-Boise-Caldwell: KSAW-LP Twin Falls.

KISU-TV Pocatello: K12LS Challis & Ellis rural area; K13QE Driggs, Tetonia & Victor; K13QH Irwin & Swan Valley; K14IC Burley, Albion, Heyburn, Oakley, Paul & Rupert; K14IJ Leadore; K17CY Mackay; K19CY Rockland; K23DO Malta & rural area; K57BN Montpelier; K57CI Salmon; K59BV Lava Hot Springs; K62BD Malad; K69CL Georgetown.

KPVI Pocatello-Blackfoot-Idaho Falls: K04OH Challis; K05HQ Ashton; K07JUL Burley; K07VI Challis; K09VD Ashton; *K12NZ Idaho Falls; *K12OA Pocatello; *K12OB St. Anthony; K12OE Firth-Basalt; K13UF Rexburg & St. Anthony; K13VI Blackfoot; K13VJ Shelley; K13VK Arco.

KMVT Twin Falls: K04EN Glens Ferry; K09IR Albion, Elba, Idaho rural area & Malta; K13HG Ketchum, Sun Valley & Warm Springs; K57CC Hagerman; K59CC Burley, Rupert & Albion.

Illinois

WCFC-TV Chicago: W68BR Rockford.

WCIU-TV Chicago: W33AR Rockford; W65BT Milwaukee, WI.

WAND Decatur: W68AA Danville.

WSIL-TV Harrisburg: K10KM Cape Girardeau, MO.

WSEC Jacksonville: *W65BV Springfield.

WWTO-TV La Salle: W41BO Peoria; WYY Galesburg; W52BI Sterling-Dixon; WUU Rockford; W64BK Bloomington.

WTCT Marion: W54AE Paducah, KY.

WQPT-TV Moline: W61BV Sterling.

Indiana

WINM Angola: W66BD Fort Wayne.

WKOI Richmond: W68BP Dayton, OH.

WHME-TV South Bend: WOWD-LP G. Rapids, MI.

Iowa

KGAN Cedar Rapids-Waterloo: K13MNShington.

KIIN-TV Iowa City: K33AA Ottumwa & rounding area; K38AB Fort Madison & rounding area; K44AB Keokuk & surrounding area; K54AF Keosauqua & surrounding area.

KYIN Mason City: K14AF Decorah.

KYOU-TV Ottumwa: K34CW Kirksville, MO.

KMEG Sioux City: K30BP Norfolk, IA; K40CO Storm Lake; K55FL Spencer.

KSIN Sioux City: K25AA Rock Rapids surrounding area; K33AB Sibley & surrounding area.

KTIV Sioux City: K39AL Neligh, Elgin, E. horn Valley & Tilden, NE; K48CH Norfolk, NE; K51CC O'Neill & Inman, NE.

KRIN Waterloo: K41AD Lansing.

Kansas

KOOD Hays-Russell-Great Bend-Salina: K15CG Oakley; K23BU Goodland; K39B Norton; K64BS Concordia; K66CD Phillipsburg.

KSWK Lakin: K09VS Dodge City.

KTWU Topeka: K30AL Iola.

KAKE-TV Wichita: K20BU Russell; K22D Salina; K25CV Hays; K69DQ Great Bend.

Kentucky

WCVN Covington: W56AT Augusta.

WKMA Madisonville: W64AV Hopkinsville.

WKMR Morehead: W10AR Louisa.

WKON Owenton: W56AM Falmouth.

WPSD-TV Paducah: W10AH Carbondale, IL.

WKSQ-TV Somerset: W55AL Tompkinsville & surrounding rural area.

Louisiana

KTVE Monroe, LA-EI Dorado, AR: *W02AW Monroe.

KNOE-TV Monroe-West Monroe: K18AB EI Dorado, AR.

Maine

WB Augusta-Lewiston-Portland: W03AM Harrison, Bridgton & North Bridgton; W04BS Bethel, Greenwood & Locke Mill; W04BT Pittsfield; W14AB Skowhegan, Madison & Anson.

WT-TV Bangor: W61AO Calais.

WTZ-TV Bangor: W04AK Waterville; W57AQ Calais.

WEA-TV Biddeford: W30BF Bangor; W39BQ Lewiston.

WTM-TV Presque Isle: W11AA Madawaska.

WTM-TV Presque Isle: W04AY St. Francis; W04BH Allagash.

Maryland

WT Salisbury: W27AJ Dover, DE.

Massachusetts

WT Worcester: W69AQ Springfield.

Michigan

WTML-TV Alpena: W46AD Traverse City; W69AV Leeland & surrounding areas.

WTX Ann Arbor: W48AV Detroit.

WTMI Cadillac: W40AY Traverse City; W61CR Mount St. Marie.

WTMI Grand Rapids: W58CU Big Rapids.

WTUC-TV Marquette: W05AQ Calumet; W70AZ L'Anse.

WTMJ Muskegon: W24BO Kalamazoo.

WTQP Saginaw: W59CA Jackson; W69BJ Lansing & East Lansing.

Minnesota

WTAX Alexandria: K14AD Willmar; K16BQ Brainerd; K20AC Wadena; K24CV Park Rapids; K28DD Bemidji; K63BW Donnelly & Herman; K69DA Little Falls.

WTMO-TV Duluth: *K27EV Aitkin; K50AK Bemidji; K55BR Grand Portage; K57BJ Brainerd; K66BI Aitkin; W61AF Grand Marais.

WTSE-TV Duluth, MN-Superior, WI: K53BH Grand Portage.

WTJR-TV Duluth, MN-Superior, WI: K59BJ Grand Portage; K61BH Deer River; K65BJ Grand Marais.

WTDLH Duluth, MN-Superior, WI: *K33ET Aitkin; K57BH Grand Portage; K59BQ Deer River; K63BI Grand Marais.

WTYC-TV Mankato: K19CA St. James.

WTMSP-TV Minneapolis-St. Paul: K28DF Brainerd; K30DK Bemidji; K49CU Walker; K63DX Wadena; K63DY Little Falls.

WTFTC Minneapolis-St. Paul: K27CW Rochester; K38CL Winona.

KTTC Rochester: K62EV Winona; K70DR Blue Earth; K79BK Fairmont; W67CH La Crosse, WI.

KSTP-TV St. Paul-Minneapolis: K29CT Worthington; K30AC Marshall; K32AF St. James; K57CN Wabasha; W57AS Spooner, WI; W63AR Ladysmith, WI.

Mississippi

WTMAH-TV Biloxi: W45AA Columbia; W47BP Hattiesburg.

Missouri

KOMU-TV Columbia: *K07SD Rolla.

KTNLJ Jefferson City: K19DJ Branson; K24DF Lebanon; K34EG Eureka Springs, AR; K44DO Osage Beach; K68EL Marshfield.

KRCG Jefferson City: K110J Dresden, Georgetown & Sedalia.

KDEB-TV Springfield: K08GN Kimberling City.

Montana

KSVI Billings: K16DH Miles City; K16DZ Hardin; K33EA Columbus; K66EQ Colstrip.

KTVO Billings: K07HC Sheridan & surrounding rural areas, WY; K10GF Miles City; K13IX Lewistown; K18AF Bozeman, Belgrade & Manhattan; K18EF Hardin, Crow Agency & rural area (north); K55AJ Heath & surrounding area; K64EM Castle Rock & Lame Deer; K69CM Big Timber & Livingston (eastern rural area).

KULR-TV Billings: K06FE Miles City; K47DP Lewistown; K66BR Livingston, Lexington & Paradise Valley.

KTVM Butte: K09KH Watkins, Ennis, McAllister & rural area SE of Ennis; K10HL Virginia City; K10HZ Pony; K35DJ Three Forks; K42BZ Bozeman; K51DW Dillon.

KXLF-TV Butte: K08GK East Helena, Fort William Henry Harrison, Helena & Lake Helena.

KXGN-TV Glendive: K13IG Sidney & Fairview.

KFBB-TV Great Falls: K07VA Jordan & Brissett; K09HZ Havre; K21DU Helena; K43DC Lewistown.

KRTV Great Falls: *K45CS Lewistown; K48AI Joplin.

KCFW-TV Kalispell: K02AO Eureka, Gateway & Rexford area.

KECI-TV Missoula: K020L Seeley Lake; K10HC Mullan, ID; K14IU Frenchtown.

KPAX-TV Missoula: *K18AJ Kalispell.

KTMF Missoula: K59EQ Kalispell.

Nebraska

KTNE-TV Alliance: K06JC Chadron & Chadron area housing development; K06KR

Crawford & Fort Robinson State Park; K08LN Harrison.

KGIN Grand Island: K23AH Wallace; K25AG Cambridge; K27AJ Gothenburg; K55AF Cozad; K57CZ North Platte.

KHAS-TV Hastings: K09MC Taylor; K14IY Holdrege.

KWNB-TV Hayes Center: *K13VO North Platte.

KLNE-TV Lexington: K13KB McCook.

KOLN Lincoln: K24AA Newport; K28AP Neligh; *K34CU O'Neill; K72DQ O'Neill.

KUON-TV Lincoln: K23AA Beatrice; K24AC Falls City; K33AC Pawnee City; K68AV Blair.

KXNE-TV Norfolk: K65AT Neligh; K66AR Decatur; K69BM Niobrara.

KNOP-TV North Platte: K15EQ Valentine; K18DH Broken Bow; K21CY Ogallala; K35AL Lexington.

KPNE-TV North Platte: K12HQ Benkelman; K12KI Culbertson; K12KK Trenton; K13NU Stratton; K69BN Wauneta.

KPTM Omaha: K18EC Omaha.

WOWT Omaha: K61AO Norfolk.

KSNB-TV Superior: K17CI Beatrice; K22CX Lincoln.

Nevada

KLAS-TV Las Vegas: *K22DR Laughlin; K60AN Henderson.

KLVX Las Vegas: K02FJ Overton (Moapa Valley); K02FM Goodsprings; K02FN Mesquite (Virgin Valley); K07JC Indian Springs; K10NV Alamo, Hiko & Ash Springs; K23BS Sandy Valley; K23CJ Glendale; K53DG Laughlin.

KTNV Las Vegas: K11DS Boulder City.

KUPN Las Vegas: K06MH Beatty; K16CR Beatty; *K41CR Mercury; K54BO Mercury.

KVBC Las Vegas: K06KD Austin; K57BU Eureka; K58BC Ely & McGill.

KAME-TV Reno: K23DT Tahoe City, CA; K33DP Carlin; K34BL Lovelock; K35AX Hawthorne & Rattlesnake Flats; K44BE Fallon; K57CV Carson City; K57FU Mina & Luning.

KNPB Reno: K15AN Carson City; K18DP Lovelock; K25AK Fallon; K45DA Verdi; K53AU Babbitt; K58CY Schurz; K65CC Susanville & Herlong, CA; K67CF Mina & Luning.

KOLO-TV Reno: K03DN Ely & McGill; K12IX Austin; *K49CK Stead & Lawton; K58AO Crystal Bay & Zephyr Cove.

KRNV Reno: K13QV Fallon; K33CN South Lake Tahoe, CA; K50CM North Shore Lake Tahoe; K52DN Carson City & Washoe Valley; K56BW Tahoe City, CA.

KTVN Reno: K06HT Ely; K07KH Winnemucca; K12GW Carson City & Washoe Valley; K12HJ Crystal Bay; K13PC Tus-

carora; K29BN Silver Springs; K43DB Stateline & Meyers, CA; K60AS Crystal Bay, NV & Meeks Bay & Rubicon Bay, CA.

New Hampshire

WMUR-TV Manchester: W27BL Berlin; W38CB Littleton.

WGOT Merrimack: *W58BY Conway & Berlin.

New Jersey

WNJB New Brunswick: W25BB Pittstown; W49BE Hackettstown; W55BS Belvidere.

WNJT Trenton: *W44BA Point Pleasant.

New Mexico

KLUZ-TV Albuquerque: K48AM Albuquerque.

KNME-TV Albuquerque: K20CV Raton; K33BN Taos; K38DA Aztec; K43AI Farmington; *K44CZ Penasco; K53AQ El Paso Gas Co. Navajo Compressor Station, AZ; K53BA Tres Piedras; K54BN Capulin & Des Moines; K58AZ Nolan & Wootan; K60AA Cimarron; *K60DR Farmington; K61BA Fort Wingate & Indian Village; K61BO Bayfield & Ignacio, CO; K62AP Pagosa Springs, CO; K62BC Bingham & Carrizozo; K63AX Eagle Nest & Moreno Valley; K63BD Gallup; K65BQ Las Vegas; K67CR Grants & Milan; K68BI Sunetha, CO; K68BO Wagon Mound; K69CG Roy & Mosquero; K69CH Chama; K69CI Sheridan.

KOAT-TV Albuquerque: K07OR Cedar Canyon, UT; K08IJ Gallup; K08KX Taos; K09AI Las Vegas; K09JJ Blanco & Bloomfield; K09OI Ganado, AZ; K10CG Aztec & Cedar Hill; K10IN Chinle, AZ; K10JL Amalia; K10KJ Mescalero; K11EV Grants & Milan; *K11OZ Chambers, Lupton, Navajo & Sanders, AZ; K12NH Hobbs; K13CB Del Norte, CO; K13RK Roswell; K16CH Raton; *K19CM Farmington; K34CR Alamogordo & Holloman AFB; K43BT Carrizozo; K45DH Durango, CO; *K49CZ Caballo; K51DS Deming; K52CR Forrest & McAllister; K57BR Montoya & Newkirk; K58AH Ruidoso, Capitan & Mescalero; K58EJ Hobbs; K60DD Tierra Amarilla; K61CN Lordsburg; K62AL Roswell; K62CR Farmington, Bloomfield Bay & Huerfano; K63AE Many Farms, AZ; K65FJ Crownpoint; K66AE Colfax, Red River & Eagle Nest; K66EE Horse Springs.

KOB-TV Albuquerque: K06CU Grants & Milan; K06ED Las Vegas; K06IS Gallup; K06LE Taos; K08HQ Chinle, AZ; K09KC Santa Rosa Heights; K09KJ Tierra Amarillo, Brazos, Chama & Park View; K10KF Silver City; K10MG Socorro; *K26DX Raton; K42DJ Las Cruces; K51CN Carrizozo; K55AL Mesita Del Gato Ranch area; K55CV Montoya & Newkirk; K57EB Bloomfield Hwy., Farmington & Huerfano; K59CM Lordsburg; K68DX Kalispell; K68EG Horse Springs Store & ranch area.

KRQE Albuquerque: K04ID Kayenta, AZ; K07EB Pinos Altos, Arenas, Arenas Valley, Central, Fierro, Hanover, Hurley, Santa Rita, Silver City & suburban area (north); K09EP Grants & Milan; K09EQ Taos; K11AL Las Vegas; K11JO Blanco & Bloomfield; K13VW Chinle, AZ; K21AX Farmington;

O & O Translators—New Mexico

K38EC Eagle Nest; K44CJ Tucumcari; K44DD Chama; *K45EC Silver City; K47DI Coyote Canyon; K57AW Deming & areas northeast & south; K57CF Carrizozo, Oscura & Three Rivers; K59BD Hornsby Ranch, Montoya & Newkirk; *K63DU Lordsburg; K67FP Crownpoint.

KOBF Farmington: K53DR Cortez & Mancos, CO; K56AI Norwood, Nucla & Naturita, CO; K66BN Durango, CO; K69AF Many Farms, AZ.

KRWG-TV Las Cruces: K02KG Cliff & Gila; K02KP Lordsburg; K12LL Silver City; K13UL Hillsboro; K16DJ Hill, Dona Ana, Berino & San Miguel; K59CN Truth or Consequences; K65BS Garfield, Hatch, Leasburg & Radium Springs; K67AX Alamogordo, Holloman AFB & Tularosa.

KZIA Las Cruces: K46DH Las Cruces.

KENW Portales: K51DX Clovis; K61EM Ruidoso; *K63BR Tucumcari; K65CB Forrest & McAllister; K67FF Carlsbad.

KBIM-TV Roswell: K130X Mud Canyon; K130Y Mescalero; K16BZ Ruidoso; K49BY Clovis; K59AB Alamogordo & Holloman AFB; K69CQ Dora.

KOBR Roswell: K53BN Capitan & Ruidoso; K55AM Clovis; K57FI Carlsbad; K69AC Alamogordo.

KRPV Roswell: *K18DK Hobbs; K29BD Alamogordo; K36DQ Elida; K44DL Roswell; K47EN Ruidoso; K63CK Carlsbad; K65BT Clovis.

KCHF Santa Fe: K51DM Antonito; K58DW Taos.

KASA-TV Santa Fe-Albuquerque: *K120G Taos; *K18CX Tohatchi; K20FB Grants; K22EU Montaya; K25DI Silver City; *K31BX Carlsbad; K31DR Caballo; K39AH Durango, CO; K39EJ Espanola; K40DI Raton; K40ET Maljamar; K45CU Shiprock; K48EH Tucumcari; K53BM Alamogordo; K55AC Capitan & Ruidoso; K55DW Farmington; K56CZ Roswell; *K60EH Deming; K64FB Portales.

New York

WTEN Albany: W04AE Herkimer; W07AN Schoharie & Middleburg.

WNYT Albany-Troy-Schenectady: W07AG Rutland & West Rutland, VT; W07AI Lanesborough, Lenox, Pittsfield & West Pittsfield, MA; W07AV Gloversville & Johnstown; W51AE Adams & Williamstown, MA & Bennington, VT.

WSKG Binghamton: W04BG Morris & Relay Laurens Site; W30AA Elmira; W66AD Canisteo & Hornell; W68AD Corning.

WKBW-TV Buffalo: *W68CT Wilson.

WNED-TV Buffalo: W34BR Springville & West Valley; W56AD Kennedy; W60AC Findley Lake; W61AJ Andover; W62AD Clymer; W62AE Cherry Creek & Ellington; W62AG Sinclairville; W62AS Friendship & Belmont; W64AF Sherman; W64AJ Whitesville; W68AJ Bolivar & Richburg.

WNYB-TV Buffalo: W59BV Rochester.

WENY-TV Elmira: W06AR Hornell; *W07BJ Ithaca.

WPIX New York: W64AA New York; W73AP New York.

WHSE-TV New York, NY-Newark, NJ: W60AI New York.

WXTV New York, NY-Paterson, NJ: W35AB Philadelphia, PA; W47AD Hartford, CT.

WCFE-TV Plattsburgh: W25AT Tupper Lake; *W60AO Port Henry & Crown Point; W67AR Willsboro; W67AW Ticonderoga; *W67AY Westport.

WMHT Schenectady-Albany-Troy: W04AJ Schoharie & Middleburg; W04BD Glens Falls.

WCNY-TV Syracuse: W59AU Utica; W62AN Nedrow & Onondaga Indian Reservation.

WIXT Syracuse: W07BA Syracuse-DeWitt.

WSYT Syracuse: W16AX Ithaca.

WFXV Utica: W28AQ Little Falls; W29BJ Burlington.

WUTR Utica-Rome: W47AV Cooperstown; W50AA Watertown; W63AE Oneonta; W64AG Lowville; W68AE Ogdensburg.

WWTI Watertown: W28BC Massena.

North Carolina

WUNF-TV Asheville: W27AB Canton, Clyde, Hazelwood & Waynesville; *W52BA Black Mountain; W59AR Brevard, Cedar Mountain & Sherwood Forest.

WCNC-TV Charlotte: W24AY Lilesville & Wadesboro; W29BC Biscoe.

WUNG-TV Concord: W05AU Bat Cave, Gerton, Chimney Rock & Lake Lure; W25AY Jefferson.

WNCT-TV Greenville-New Bern-Washington: W05BI Morehead City.

WUNE-TV Linville: W23AF Cullowhee; W24AU Cashiers; W27BD Highlands; W27BF Burnsville; W31AN Murphy; W42AT Hayesville, Brasstown & Shooting Creek; W42AX Bakersville; *W43AU Marion; W46AX Bryson City, Ela, Lauada, Alarka, Almond & Stecoah; W56AG Franklin; W59AD Andrews, Murphy & Robbinsville; W59AK Spruce Pine; W62BB Highlands.

WFXI Morehead City: W46BJ Jacksonville; W64AZ Kinston & Greenville.

WSFX-TV Wilmington: W25BJ Lumberton.

WUNL-TV Winston-Salem: W27AO Boone; W35AD Sparta.

North Dakota

KFME Fargo: K02FO Valley City; K07NE Lisbon.

WDAY-TV Fargo: K02DD Jamestown; K02MM Fergus Falls, MN.

KVRR Fargo, ND-Moorhead, MN: K26AC Bemidji, MN; K54AT Brainerd, MN.

KNRR Pembina: K23AJ Devils Lake.

KXJB-TV Valley City-Fargo: K22AK Devils Lake; K58BP Bowsmont.

KUMV-TV Williston: K13PL Glendive, MT.

Ohio

WNEO Alliance: W58AM Youngstown & surrounding area.

WOUC-TV Cambridge: W65AH Loudonville; W69AO Millersburg.

WDLI Canton: *W39AI Youngstown; W51BI Kirtland.

WSTR-TV Cincinnati: W66AQ Dayton.

WVIZ-TV Cleveland: W64AK Conneaut & surrounding area; W67AL Eastlake & surrounding area.

WOSU-TV Columbus: W47AB Mansfield.

WPTD Dayton: W17AA Celina & surrounding area; W63AH Maplewood area.

WMFD-TV Mansfield: W50BE Mansfield.

Oklahoma

KTEN Ada, OK-Sherman, TX: K08KK Paris, TX.

KWET Cheyenne: K16AB Guymon; K19AA Altus; *K55BV Boise City; K56AY Beaver; K56BQ Frederick; K58AX Buffalo.

KOET Eufaula: K15AA Hugo; K63BA Idabel.

KETA Oklahoma City: K28AC Ardmore; K30AE Alva; K36AB Lawton; K38AK Ponca City; K46AH Medford; K46AI Durant.

KSBI Oklahoma City: *K21DC Lawton; *K21DF Stillwater; K35CU Ada; *KXOCLP Edmond.

KTBO-TV Oklahoma City: K44BQ Ardmore.

Oregon

KOAB-TV Bend: K08LG Silver Lake.

KTVZ Bend: K05JV La Pine; K06JN L/S Ranch, Severance Ranch & vicinity; K06LI Chemult & Crescent; K66AZ Prineville; K66BC Madras & Culver.

KCBY-TV Coos Bay-North Bend: K07KZ Squaw Valley; K33CP Gold Beach.

KOAC-TV Corvallis: *K02NW Reedsport; K11SZ Oakridge; *K54DG Florence; K55FM Myrtle Point & Broadbent; K66AS Newport, Seal Rock & South Beach; K66BE Elkton; K66BF Roseburg; K68BA Pacific City & Cloverdale; K68BG Glide, Oakland, Sutherlin & Winchester.

KEPB-TV Eugene: K68BF Eugene.

KEZI Eugene: *K04OS Reedsport; K06IO Scottsburg; K07IA Oakland; K07IL Winston; K11BX Idleld Park, Glide, Oak Creek Valley & Sutherlin; K11GT Eugene (E & SE), College Hill, Fox Hollow & South Willamette; K27CL Coos Bay; K53CU Roseburg, Deer Creek, Garden Valley, Glengary area, Oak (N area), Roseburg (S & W area) & Winchester.

KMTR Eugene: K31AE Roseburg.

KVAL-TV Eugene: K02DB Scot
K04DR Eugene; K58CW Florence.

KDKF Klamath Falls: K13UR Klamath Falls
K52AS Altamont/Klamath Falls.

KOTI Klamath Falls: K05ET Likely & A
CA; K06LS Chiloquin; K07NR Lak
New Idaho District & West Side; K1PS
Chemult.

KTVR La Grande: K05JL Prairie City & by
*K08KW Richland; K15DY Oro
Adrian, Nyssa & Vale; K59BO Pendle &
Umatilla County (eastern); K61BF I
prise; K61BT Milton-Freewater.

KDRV Medford: K02IQ Squaw Valley, Id
Beach, Nesika Beach, North Bank & J
derburn; K15BP Grants Pass; K A
Yreka & Montague, CA; K21BG Jack
ville; *K28CU Fort Dick, CA; K43BJ
& Applegate; *K46CH Gold Hill; K1
Cave Junction & Selma; K688B
Beach.

KOBI Medford: K02FT Gold Hill; K03E
Eagle Point, Seven Oaks & White
K04ER Applegate Valley; K04EY G
Pass & Chinook Park; K04HE Yreka
Montague, CA; K07HS Williams; K1
Brookings; K07KT Canyonville, Riddi
Tri-City; K07PZ Cave Junction; K0
Port Orford; K13HU Fort Jones, Calla
Etna & Greenview, CA; K13JQ Empir
North Bend; K13JR Jacksonville &
Military Road; K13KO Prospect; K2
Crescent City, CA; K25CF Gasquet
K25EN Gold Beach; K30BN Coos B
K32DY Medford; K34BV Murphy & N
Hope; K36BX Coos Bay; K38CP Gra
Pass; K39CL Yoncalla; K62DR Rosebu

KSYS Medford: K02JF Butte Falls; K02
Prospect; K02JJ Williams; K04KI Merril
Malin; K07RQ Jacksonville; K12KX Gra
Pass; K13PE Shady Cove; K13PF Pir
hurst; K13PH Cave Junction; K13PI Ru
& Applegate; K18AN Grants Pass; K55C
Gold Beach; K55DQ Gold Hill & Toro

KTVL Medford: K02CN Dunsmuir, Castella
Mount Shasta, CA; K02DP Grants Pass
Merlin; K02DV Bridgeview, Cave Juncti
& O'Brien; K02EK Applegate Valley; K02I
Jacksonville; K03BZ Rogue River; K04E
Ashland, Phoenix & Talent; K04JP Wi
liams; K04JQ Butte Falls; K04JZ Gold Hill
K06GP Yreka, CA; K06KA Fort Jones, Ca
lahan, Etna & Greenview, CA; K07PU Klamath Falls, Altamont & Pelican City
K10LR Brookings; K12IH Lakeview
K14GT Port Orford; K16CU Phoenix & Tal
ent; K20BI Nesika Beach; K24BV Cav
Junction; K40BL Hugo & Merlin; K48BS
Glendale & Wolf Creek; K53DY Yreka, CA
K54DM Grants Pass; K60AR Alturas &
Likely, CA; *K60BH Midland, Merrill &
Keno; K60BJ Carpenterville.

KATU Portland: K26DB Astoria; *K29C1
Prineville & Redmond; K42CZ Lincoln City;
K43EJ Tillamook; K45CV Albany, Corvallis
& Lebanon; K54AP Prineville; K61BX The
Dalles, OR & Goldendale, WA; K62AJ Sun
River & La Pine; K67BJ Grays River &
Lebam, WA.

KGW Portland: K08KN Prineville; K26AY
Corvallis, Albany & Lebanon; K29AZ New
port; K40EG Tillamook; K46AK Prineville &
Redmond; K59EK The Dalles; K60BQ Ter

KXAN-TV Austin: K40CT San Marcos; K49CY Austin.

KERA-TV Dallas: K24AD Wichita Falls.

KDBC-TV El Paso: K02ES Fort Bayard, Santa Rita & Silver City, NM; K36CK Alamogordo, NM; K61AV Las Cruces & Organ, NM.

KVIA-TV El Paso: K40BP Alamogordo, NM; K55BT Deming, NM; K55CB Hobbs, NM; K57BV Las Cruces & Organ, NM.

KJTV Lubbock: K07TZ Snyder; K15CV Roswell, NM; K44DA Plainview; K47CF Hobbs, NM; K64CK Matador & Roaring Springs; K66DB Seminole; K69FQ Snyder; K79BB Snyder.

KLBK-TV Lubbock: K67EP Snyder.

KPTB-TV Lubbock: K19DK Brownfield; K47EB Lamesa; K47EP Plainview

KMID Midland & Odessa: K12FM Fort Stockton.

KMLM Odessa: K26DW Snyder; K28DY Monahans; K30DW Blg Spring; K30EI Fort Stockton; *K64EC Pecos.

KOSA-TV Odessa: K10HH Blg Spring.

KIDY San Angelo: K43ES Stamford; K54DT Abilene; K56FI Brownwood.

KVDA San Antonio: K11SF Austin.

KXII Sherman-Denison, TX & Ardmore, OK: K02EQ Paris.

KTXS-TV Sweetwater-Abilene: K55AA San Angelo.

KCEN-TV Temple-Waco: K63DL Bryan & College Station.

Utah

KULC Ogden: *K16DA Uintah County (rural); K18DF Price; K20DW Juab County (rural); *K21CI Washington County; K22DM Summit County (rural); K23DP Kanab; K25DL Park City; K40DR Delta & Oak City; K43DY Garfield County (rural).

KJZZ-TV Salt Lake City: K05JU Elko, NV; K06MT Duchesne; K07UY Cortez, CO; K09WJ Escalante; K15DI Vernal; *K15EL Koosharem; *K17DM Duchesne County (rural); *K18ET Orderville; K19CP Evanston, WY; K19CZ Roosevelt; K19DU Summit County (rural); K20EZ Preston, ID; K21DY Heber City; K21EZ Price; K22EC Juab County (rural); K22EK Cedar City; K23DV Modena, Beryl & New Castle; K23EJ Garfield County; K24CY St. George; K24EC Randolph & Woodruff; K25FC Blanding & Monticello; K26DK Rock Springs, WY; K26EA Milford & Beaver County (rural); *K27EL Emery; K28EX Kanab; K31EI Cedar City; K32DV Beaver; K32EJ Woodland; K36DZ Laketown & Garden City; K38EK Shoshoni, Thermopolis & Riverton, WY; K39EH Scipio; K41DL Deeth, NV; K41EB Garfield County (rural); K42CY Soda Springs, ID; K42DR Fillmore, Meadow, Kanosh & McCornick; K44DR Parowan, Paragonah, Enoch & Summit; K44DU Richfield & Monroe; K44EL Ouray; K45AI Mesquite & Gunlock, NV-Veyo, UT; K46DK Leamington; K46EB Huntsville,

South Dakota

KDSD-TV Aberdeen: K07JD Aberdeen.

KPSD-TV Eagle Butte: K04GW Spearfish; K19CG Belle Forche.

KTTM Huron: *K14IO Pierre; K15EB Worthington, MN; *K21EN Yankton; K32DK Waverly; K39CZ Aberdeen.

KDLT Mitchell-Sioux Falls: K05JX Aberdeen; K46CB Sioux Falls.

KTSD-TV Pierre: K61AS Pickstown.

KBHE-TV Rapid City: K06HG Pine Ridge; K13PN Wasta; K55AV Pringle & Custer; K64AL Edgemont.

KCLO-TV Rapid City: K28DP Custer.

KOTA-TV Rapid City: K02NT Scottsbluff, NE; K06JM Gillette, WY; K13HY Deadwood.

KPLO-TV Reliance: K69DJ Philip & Kadoka.

KELO-TV Sioux Falls: *K28BZ Marshall, MN; K57BX Lake Andes.

KSFY-TV Sioux Falls: K07QL Mitchell.

KUSD-TV Vermillion: K09UN Mitchell; K55BG Wagner.

Tennessee

WDEF-TV Chattanooga: W07AE Lookout Mountain.

WPGD Hendersonville: W36AK Nashville.

WJHL-TV Johnson City, TN-Bristol, VA-Kingsport, TN: W07BC Big Stone Gap, East Stone Gap, Little Stone Gap & Little Italy Bottom, VA; W13AR Marion, VA.

WKPT-TV Kingsport-Johnson City, TN-Bristol, VA: W03AJ Wytheville, Drockett, Rural Retreat, Fort Chiswell, Max Meadows, Jackson Ferry & Austinville, VA; WAPM-LP Whitesburg, KY; W04BL Pennington Gap, VA; W07BK Gate City & Weber City, VA; W25AE Kingsport; WAPG-LP Greeneville; WAPW-LP Abingdon, VA.

WBIR-TV Knoxville: W04BM La Folette; W07AM Fork Mountain, Coalfield, Petros & Wartburg.

WREG-TV Memphis: K62DA Malden, MO.

Texas

KACV-TV Amarillo: K23EC Canadian; K44AK Memphis, Lakeview & Estelline; K62DD Perryton.

KAMR-TV Amarillo: K25CP Kress; K45BF Clovis, NM.

KFDA-TV Amarillo: K24DP San Jon, NM; K26CD Clovis, NM; K41CA Kress; K63CA Bovina & rural area; K67CS Dora, NM.

KVII-TV Amarillo: K36CC Kress-Plainview; K43BU Clovis, NM & Farwell, TX; K57CW Bovina & Friona.

WLNE-TV Providence, RI-New Bedford, MA: WLNE-LP Providence.

South Carolina

WLTX Columbia: W02BA Batesburg & Leesville; W05AV Great Falls; W08BS Sumter; W08BT Newberry; W08BU Orangeburg.

WOLO-TV Columbia: W17AE Orangeburg.

WRK-TV Columbia: W55AA Rock Hill.

WPDE-TV Florence: W68BZ Myrtle Beach.

WGGS-TV Greenville: W25BU Asheville, NC; W31AZ Hendersonville, NC.

WHNS Greenville-Spartanburg & Asheville: W14AS West Asheville, NC; W35AV Black Mountain, NC; *W53BC Cherokee, NC; W57BG Canton-Waynesville, NC; W64BO Franklin, NC; W66BU Sylva, NC; W69CN Bryson City, NC.

WLOS Greenville-Spartanburg & Asheville: W02AQ Greenville (portions) & contiguous area; W05AC Tryon & Columbus, NC & Landrum, SC; W05AE Sylva, Addie, Cullowhee & Dillsboro, NC; W05AF Cherokee, NC; W05AO Pickens; W05AP Brasstown & Murphy, NC; W06AD Spruce Pine, NC; W06AL Oteen, Swannanoa & Warren Wilson College, NC; W06AN Sapphire Valley, NC; W06AP Maggie Valley & Socco Valley, NC; W06AQ Bat Cave, Chimney Rock, Gerton & Lake Lure, NC; W08AN Bryson City, Ela, Alarka-Lauada (portions) & Almond-Stecoah (portions), NC; W10AP Marion, Garden Creek, Providence & West Marion, NC; W10AT Highlands, NC; W11AJ Franklin, NC; W11AP Spartanburg (portions); W11AQ Robbinsville, Andrews, Marble & Topton, NC; W12AQ Black Mountain, NC; W12AR Waynesville & Hazelwood, NC; W12AU Burnsville, NC; W12BD Old Fort & Greenlee, NC; W12CI Hot Springs, NC; *W45AO Highlands, NC.

WSPA-TV Greenville-Spartanburg & Asheville: W02AG Brevard, NC; W02AH Mars Hill, NC; W02AT Burnsville, NC; W08AO Canton, Lake Junaluska & Maggie Valley, NC; W08AT Cherokee, Shoal Valley & Socco Valley, NC; W08AX Marshall, NC; W08BF Spruce Pine & Micaville, NC; W08BJ Marion & Old Fort, NC; W08BP Beaver Dam Creek Valley, Elk Mountain & Woodfin, NC; W09AD Waynesville, NC; W09AF Sylva, Cullowhee, Dillsboro, Love Field & Webster, NC; W09AG Franklin, NC; W09AR Weaverville, NC; W10AD Montreat, Black Mountain, Ridgecrest & Swannanoa, NC; W10AJ Greenville (north); W11AN Bryson City, Alarka, Almond, Lauada, Greens Creek, Savannah-Gay & Whittier-Birdtown, NC.

WYFF Greenville-Spartanburg & Asheville, NC: W02AF Sylva, Cullowhee & Dillsboro, NC; W03AK Ela & Whittier, NC; W05AR Bryson City, Alarka & Ela, NC; W06AE Clayton & Mountain City, GA; W06AI Marion, NC; W06AJ Franklin, NC; W08BH Andrews & Robbinsville, NC; W09AS Burnsville, NC; W10AK Spruce Pine, NC; W10AL Cherokee & Big Cove, NC; W11AH Tryon & Columbus, NC; W11AU Canton, Clyde & Lake Junaluska, NC; W11AX Bat Cave, Chimney Rock, Gerton & Lake Lure, NC.

WGSE Myrtle Beach: W51AT Georgetown.

onne; K69BR Grays River & Lebam, WA.

Portland: K11SE Bend; K31CR Prineville; K34DC Astoria; K38CZ Lincoln City & Newport; K52AK Prineville & Redmond; K3AW Grays River & Lebam, WA; K64BK The Dalles; K65AE Terrebonne.

B-TV Portland: K09VC Paisley; K10NF Milwau; K17AA Coos Bay, Coquille & North Bend; K19BK Lakeview; K36BA Burns; K59BX Grays River & Lebam, WA; K61BU Port Orford; K62BF Seaside & Cannon Beach; K63BS Heppner, Echo, Lexington & Long Creek; K65CH Arlington; K66AH The Dalles & Sufur, OR & Goldendale, WA; K68AE Prineville & vicinity; K68AJ Hood River, OR; K68CB Bingen & White Salmon, WA; K68CB John Day & Mount Vernon.

V Portland: K44AH Prineville & Madras; K50DN Prineville & Redmond; K57CH Terrebonne; K69AH The Dalles, OR & Goldendale, WA.

Roseburg: K02AU Glide; K07PP Camas Valley; K11GH Tri-City, Canyonville & Ridge; K12IA Oakland & Union Gap; K13HM Myrtle Creek; K58DA Glendale.

Pennsylvania

TM-TV Altoona: W57AH Brockport; W57BM Somerset.

CB-TV Greensburg-Pittsburgh: *W50BF Sharon.

F-TV Harrisburg: W38AN Chambersburg; W59CC Reading.

ICP-TV Johnstown: W59AI State College; W63AJ Altoona; W65AL Martinsburg.

VE Reading: W65AV Harrisburg.

EP-TV Scranton & Wilkes-Barre: W08CO Towanda; W20AD Williamsport; W26AD Allentown-Bethlehem; W32AD Clarks Summit, Dalton & Waverly; W36BE State College; W39BE State College; W61AG Pottsville, Minersville & Port Carbon; W66AL Stroudsburg; W69CE Towanda.

OU Scranton & Wilkes-Barre: W19AR Clarks Summit; W26AT Williamsport; W54AV Mansfield; W55AG Williamsport; W60AH Stroudsburg; W66AI Pottsville, Minersville & Port Carbon.

IA-TV Scranton, Wilkes-Barre & Hazlet: W25AQ Towanda, East Towanda & Mysox; W48AQ Clarks Summit, Dalton, Scranton (portions) & Waverly; W56AQ Waymart, Lake Ariel & South Canaan; W62AO Hawley & Paupack; W63AB Mansfield & neighboring area; W65AA Canton & Troy areas; W66AB Meshoppen, Mehoopany & Tunkhannock; W77AI Laceyville & Nyalusing.

BRE-TV Wilkes-Barre & Scranton: W24BL Pottsville, Minersville & Port Carbon; W30AN Williamsport; W51BP Clarks Summit, Dalton, Scranton (portions), Waverly & Dickson City; W64AL Stroudsburg.

Rhode Island

SBE-TV Providence: W62AB Westerly.

O & O Translators—Utah

Liberty & Eden; K48EA Malad, ID; K50DI Orangeville; K50EC Fruitland & surrounding area; K52DW New Harmony; K54DW Delta, Oak City, Hinkley & Lynndyl; K54DY Montpelier, ID; K55GN Baker, NV; *K56FM Montpelier, ID; K59EV Elko, NV; *K60FD Salina & Redmond; *K62EY Hanksville; K66FC Randolph (rural); K67CO Dove Creek, CO.

KSL-TV Salt Lake City: K13HI Salt Lake North Beach; K13IF Nephi; K69EW Beaver County (rural), Hamilton Fort & Newcastle.

KSTU Salt Lake City: *K35CK Price; *K39DH Ogden; K40DL Heber City; K43CC Santa Clara; K46EI Fillmore, Kanosh, McCornick & Meadow; K55GF Wendover; K56BB Aurora & Juab County (rural); K59BS Milford, Hamilton Fort, Minersville & Newcastle; K66EH Delta & Oak City; K68DY Garrison.

KTVX Salt Lake City: K51BK Aurora & Juab County; K65EP Beaver County (rural), Hamilton Fort, Milford & New Castle; K66AA Duchesne County (rural) & Spring Glen.

KUED Salt Lake City: K06IM Henefer; K07ES Kanab; K07JV Circleville, Junction & Kingston; K07JW Garfield County (rural) & Panguitch; K16BO Milford & Beaver County (rural); K18CG Boulder; K22DE Tooele; K34AN Manti, Ephraim & Fountain Green; K40AF Monticello & Blanding; K40AH Torrey; K42AJ Richfield, Monroe & Sevier County (rural); K47AK Washington & Washington County (rural); K49AO Juab & Sanpete Counties (rural); K49BO Columbia; K55BO Summit County (rural); K55BS Randolph & Woodruff; K55CS Huntsville; K56AE Heber; K56AZ Antimony; K56BP Hatch; K57AQ Alton & Kane County (rural); K57CK Tabiona & Myton; K60BU Orangeville & Emery County (rural); K62BR Virgin; K63BF Laketown & Garden City; K63BY Milford & Beaver County (rural); K65AD Summit County; K65AL Garfield County (rural); K69BG Long Valley Junction.

Vermont

WCAX-TV Burlington: W62AT Bellows Falls; W69AD Bennington, Manchester, Manchester Center & Manchester Depot; W69AR Rutland.

WVNY Burlington, VT-Plattsburgh, NY: W55AI Lake Placid, NY; W60AF Malone, NY; W63AD Rutland; W66AJ Lyon Mountain & Standish, NY.

WNNE Hartford, VT-Hanover, NH: W58BV Keene, NH.

WVTA Windsor: W36AX Manchester, Bennington & Dorset; W53AS Pownal & North Bennington.

Virginia

WVIR-TV Charlottesville: *W30BG Bridge-water, Waynesboro & Lexington; W67AF Staunton.

WHSV-TV Harrisonburg: W64AO Charlottesville.

WSET-TV Lynchburg: W05AA Roanoke.

WAVY-TV Portsmouth-Norfolk-Newport News: W59CE Hampton.

WCVE-TV Richmond: W39AK Rockfish Valley; W60BM Rustburg; W66BI Danville; W70AP Lovingston; W71AH South Boston & Halifax; W73AS Oak Grove; W77AE Chase City, Mecklenburg County (rural) & South Hill.

WCWV Richmond: W73AJ South Boston & Halifax; W79AT Chase City, Mecklenburg County (rural) & South Hill.

WBRA-TV Roanoke: W67AB Sugar Loaf Mountain; W69AK Bland; W74AP Galax; W80AN Amherst.

WDBJ Roanoke: W04AG Garden City, Hidden Valley, South Salem & Sugar Loaf.

WVPT Staunton: W08CW Monterey; W19BB Charlottesville; W38AV Luray; W42AC Winchester, Front Royal & Strasburg; W45AW Fulks Run; W49AV Ruckersville, Culpeper & Madison.

WAZT-LP Woodstock: W24AZ Harrisonburg; W25AZ Staunton & Waynesboro; W28AZ Winchester & Front Royal; W48AZ Winchester.

Washington

KCTS-TV Seattle: K18AD East Wenatchee, Lake Wenatchee & Wenatchee area.

KIRO-TV Seattle: K02EO Seattle (Beach Drive area); K46AJ Olympia; K53AZ Bunker, Centralia & Chehalis; K54AO Bremerton; K58BW Everett; K61CG Port Angeles; K67GJ Point Pully & Puget Sound (surrounding western shoreline); *K69FL Puyallup.

KTZZ-TV Seattle: K25CH North Bend; K27CI Everett; K48DM Bellingham.

KSTW Seattle-Tacoma: *K15DE Ellensburg & Kittitas; K41CU Port Townsend.

KAYU-TV Spokane: K09UP Colville; K10NQ Grandview & Prosser; K19AU Omak & Okanogan; K19BY Grangeville, ID; K20BZ Sandpoint, ID; K31AH Omak, Okanogan, Pine Creek area & Tunk Valley; K35BJ Ellistord-Tonasket; K44CK Chelan; K47BW Lewiston, ID & Clarkston, WA; K50DM Coeur d'Alene, ID; K66BW Pasco; K68EB Yakima; K69BF Stemilt, Colockum & Wenatchee rural areas.

KHQ-TV Spokane: *K18DT Coeur d'Alene, ID; *K48DX Sandpoint, ID.

KREM-TV Spokane: K31CS Coeur d'Alene, ID; K45AC East Wenatchee & Wenatchee; *K61FU Sandpoint, ID.

KXLY-TV Spokane: K09FZ East Valley area, Minnehaha Park area & Spokane; K09NN Spokane; K11GD North Spokane; K11NT Long Lake & Suncrest; K11NU East Valley, Pasadena Park & Spokane; K13HE Spokane (west sections); K20EM Coeur d'Alene, ID; K30AJ Wenatchee/East Wenatchee; K30BW Lewiston, ID; K40EE Pullman; K63AO Stemilt, Colockum & Wenatchee rural areas.

KBTC-TV Tacoma: K65BU Grays River & Lebam.

KCPQ Tacoma-Seattle: K25CG Aberdeen; K42CM Centralia & Chehalis.

KPDX Vancouver: *K15DS Newport, OR; *K17CP Grays River, WA & Knappa, OR; K20DD Albany, Corvallis & Lebanon, OR; K21DE Seaside & Astoria, OR; K27DO Bend, OR; *K27ER Salem & Dallas, OR; K35CR Tillamook, OR.

West Virginia

WVAH-TV Charleston-Huntington: W34BX Princeton.

WPBY-TV Huntington: W57AG Parkersburg.

WNPB-TV Morgantown: W15AD Wardensville; W17AL Mathias; W41AA Wheeling; W41AO Hampshire; W44AA Martinsburg; W48AA Keyser, Grant County & Mineral County (rural); W69AC Romney.

Wisconsin

WBAY-TV Green Bay: W75AJ Fond du Lac.

WLUK-TV Green Bay: W40AN Escanaba, MI.

WPNE Green Bay: W54AR Fence & Florence; W55AO Washington Island Twp., Ellison Bay & Upper Door County.

WHLA-TV La Crosse: *W49AG Bloomington.

WHWC-TV Menomonie: W39AF Grantsburg; W55AP River Falls.

WJFW-TV Rhinelander-Wausau: W2U Wausau.

WHRM-TV Wausau: W64AU Adam Friendship.

WSAW-TV Wausau: W57AR Sayner & County.

Wyoming

KFNB Casper: K11RN Douglas.

KTWO-TV Casper: K21CV Rawlins & Clair; K22CI Lander; K35CV Shoshone; K55BL Sheridan; K56BT Jackson; K61L Laramie; K69DD Bondurant.

KCWC-TV Lander-Riverton: K04NR Teton Village; K14HH Teton Village; K22BK Randsburg; K25AU Dubois; K26BE Sheridan; K28CH Gillette; K50BL Jackson.

Puerto Rico

WOLE-TV Aguadilla-Mayaguez: W60AA Sabana Grande.

WCCV-TV Arecibo: W63BF Aguada.

WPRV-TV Fajardo: W56BC Fajardo.

WORA-TV Mayaguez-Aguadilla: W10B Mayaguez.

WSTE Ponce: W38AB San Sebastian; W58AA Caguas.

WSUR-TV Ponce: W82AM Maricao.

WAPA-TV San Juan: W43AA Utuado; W49AC Adjuntas; W56AA Orocovis.

WIPR-TV San Juan: W08AS Utuado.

WKAQ-TV San Juan: W09AT Fajardo; W22AB Mayaguez; W32AA Aguada & Aguadilla; W32AJ Utuado; W68BU Adjuntas.

Virgin Islands

WTJX-TV Charlotte Amalie: W03AU Coral Bay; W05AW Christiansted (various small & rural areas); *W15AA Fredericksted (surrounding area) & St. Croix; W21AA Christiansted.

WSVI Christiansted: WFIG-LP Charlotte Amalie.

Canadian Television Stations

Covering All Stations in Operation November 1996

Repeater stations are listed at the end of each Province alphabetically by city of license, with call letters, channel number, licensee, station or network repeated (in parentheses) & power.

Alberta

CBRT

Calgary

(Ch. 9)

English Outlet

Network Service: CBC.

Licensee: Canadian Bcstg. Corp., 1500 Bronson Ave., Ottawa, ON K1G 3J5.

Studio: 1724 Westmount Blvd., Box 2640, Calgary, AL T2P 2M7.

Phone: 403-283-8361.

Technical Facilities: Channel No. 9 (186-192 MHz). Authorized power: 178-kw visual, 35.6-kw aural. Antenna: 1135-ft. above av. terrain, lat. 51° 03' 54", long. 114° 12' 47".

Transmitter: Calgary.

Affiliate: CBR, 50-kw, 1010 kHz.

Affiliate: CBR-FM, 100-kw, 102.1 MHz.

Ownership: Canadian Broadcasting Corp.

Began Operation: September 1, 1975.

Represented (sales): CBC National Selective Television Sales (Canada); Canadian Standard Broadcast Sales Inc. (U.S.).

Personnel:

Shiell, Sales Manager.

Marie Long, Senior News Producer.

Murray Wagter, Communications Officer.

Rates: On request.

CFCN-TV

Calgary

(Ch. 4)

Network Service: CTV.

Licensee: CFCN Television, Broadcast House.

Studio: Broadcast House, Postal Station E, Calgary, AL T3C 3L9.

Phone: 403-246-7111. Fax: 403-240-5773.

Technical Facilities: Channel No. 4 (66-72 MHz). Authorized power: 100-kw visual, 50-kw aural. Antenna: Directional, 700-ft. above av. terrain, 515-ft. above ground, 4440-ft. above sea level, lat. 51° 03' 37", long. 114° 10' 13".

Transmitter: Broadcast House, Calgary.

Affiliate: CFCN, 50-kw, 1060 kHz.

News Services: Broadcast News, Canadian Press.

1997 Edition

Ownership: CFCN Communications Ltd.

Began Operation: September 9, 1960.

Represented (sales): Paul Mulvihill Limited; Brydson Spot Sales Inc. (U.S.).

Personnel:

S. W. Purdue, President, CFCN Communications Ltd.

Bruce Nelson, Executive Vice President, Programming.

George Gonzo, Executive Vice President, Sales.

Richard Coleman, Vice President, Engineering.

Paula Hyman, Traffic Manager.

Highest 30 Sec. Rate: \$1700.

CICT-TV

Calgary

(Ch. 2)

Network Service: None, independent.

Licensee: Calgary Television, 222 23rd St. NE, Calgary, AL T2E 7N2.

Studio: 222 23rd St. NE, Calgary, AL T2E 7N2.

Phone: 403-235-7727. Fax: 403-248-0252.

Technical Facilities: Channel No. 2 (54-60 MHz). Authorized power: 100-kw visual, 20-kw aural. Antenna: 989-ft. above av. terrain, 668-ft. above ground, 4843-ft. above sea level, lat. 51° 04' 24", long. 114° 15' 34".

Transmitter: Old Banff Coach Rd.

Multichannel TV Sound: Stereo only.

Satellite Earth Station: Andrew, 4.5-meter Ku & C-band; Standard Agile Omni receivers.

News Services: ISN, Global Co-op.

Ownership: Westcom TV Group Ltd.

Began Operation: October 2, 1954. Sold to present owner by Selkirk Communications 1990.

Represented (sales): Western Broadcast Sales (Canada); TeleRep Inc. (U.S.).

Personnel:

Jim Bagshaw, President.

Noel Wagner, Vice President & General Manager.

Glenn Young, Vice President, Sales.

William McCambly, Vice President, Engineering.

Thom Eggertson, Chief Financial Officer.

Dorothy Brewer, General Sales Manager.

Larry Day, News Director.

Boyd Ash, Program & Marketing Director.

Jeff Eisler, Promotion Manager.

Rates: On request.

Canadian TV Stations—Alberta

CBXFT

Edmonton

(Ch. 11)

French Outlet

Network Service: SRC.

Licensee: Societe Radio-Canada, 1500 Bronson Ave., Ottawa, ON K1G 3J5.

Studio: 8861 75th St., Edmonton.

Mailing Address: Box 555, Edmonton, AL T5J 2P4.

Phone: 403-468-7500. **Fax:** 403-468-7792.

Technical Facilities: Channel No. 11 (198-204 MHz). Authorized power: 90-kw visual, 9-kw aural. Antenna: Omnidirectional, 474-ft. above av. terrain, 385-ft. above ground, 2785-ft. above sea level, lat. 53° 30' 53", long. 113° 17' 07".

Transmitter: 8-mi. SE of Edmonton.

AM Affiliate: CHFA, 10-kw, 680 kHz (CBC).

Ownership: Societe Radio-Canada.

Began Operation: March 1, 1970.

Personnel:

Denis Lord, Regional Director of French Services in Alberta.

Hugette Grenier, Sales Manager.

Pierre Noel, Regional Communications Manager.

D. Collette, Director, Radio.

Rates: No rate card available; carries network commercials.

CBXT

Edmonton

(Ch. 5)

English Outlet

Network Service: CBC.

Licensee: Canadian Bcstg. Corp., 1500 Bronson Ave., Box 8478, Ottawa, ON K1G 3J5.

Studio: 8861 75th St., Edmonton, AL T6C 4G8.

Phone: 403-468-7500. **Fax:** 403-468-7507.

Technical Facilities: Channel No. 5 (76-82 MHz). Authorized power: 318-kw visual, 34.3-kw aural. Antenna: 669-ft. above av. terrain, 580-ft. above ground, 2980-ft. above sea level, lat. 53° 30' 53", long. 113° 17' 07".

Transmitter: Sherwood Park.

AM Affiliate: CBX, 50-kw (DA-2), 740 kHz.

FM Affiliate: CBX-FM, 40-kw, 90.9 MHz.

Ownership: Canadian Broadcasting Corp.

Began Operation: October 1, 1961.

Represented (sales): CBC National Selective Television Sales (Canada); Canadian Standard Broadcast Sales Inc. (U.S.).

Personnel:

Ron Smith, Regional Director for the Province of Alberta.

Eric Upton, Regional Sales Manager, Edmonton.

John Parker, Regional Engineer.

Glenn Luff, Manager of Communications, Edmonton.

Bob McLaughlin, News Director.

Rates: On request.

CFRN-TV

Edmonton

(Ch. 3)

Network Service: CTV.

Licensee: CFRN-TV, Postal Station E, Box 5030, Edmonton, AL T5P 4C2.

Studio: 18520 Stony Plain Rd., Edmonton, AL T5S 1A8.

Mailing Address: Broadcast House, Postal Station E, Edmonton, AL T5P 4C2.

Phone: 403-483-3311. **Fax:** 403-486-5121.

Technical Facilities: Channel No. 3 (60-66 MHz). Authorized power: 60-kw horizontal visual, 61-kw horizontal aural. Antenna: 720-ft. above av. terrain, 800-ft. above ground, 3166-ft. above sea level, lat. 53° 23' 06", long. 113° 21' 48".

Transmitter: Looma, Alta., 7-mi. SE of Edmonton.

Ownership: Electrohome Ltd.

Began Operation: October 17, 1954.

Represented (sales): Alexander, Pearson & Dawson Inc. (Toronto); Myers-ports (U.S.).

Personnel:

Bruce E. Cowie, President.

Fred Filthaut, Vice President & General Manager.

Steve Halinda, News & Public Affairs Manager.

Barry Close, Marketing & Promotion Director.

S. L. Knaga, Director of Engineering.

Rates: On request.

CITV-TV

Edmonton

(Ch. 13)

Network Service: None, independent.

Licensee: Westcom TV Group Ltd.

Studio: 5325 Allard Way, Edmonton, AL T6H 5B8.

Phone: 403-436-1250. **Fax:** 403-438-8448.

Technical Facilities: Channel No. 13 (210-216 MHz). Authorized power: 325-kw visual, 32.5-kw aural. Antenna: 1115-ft. above av. terrain, 915-ft. above ground, 3390-ft. above sea level, lat. 53° 23' 06", long. 113° 12' 48".

Ownership: Westcom TV Group Ltd.

Began Operation: September 1, 1974.

Represented (sales): Western Broadcast Sales.

Personnel:

Barry F. Duggan, President.

Wally Kirk, General Manager.

Craig Roskin, General Sales Manager.

Tim Weinberger, Regional Sales Manager.

Mike Footz, Chief Engineer.

Mark Jan Vrem, News Director.

Heather Grue, Promotion Director.

Highest 30 Sec. Rate: \$3000.

CISA-TV

Lethbridge

(Ch. 7)

Network Service: None, independent.
Licensee: Lethbridge Television Ltd.
Studio: 1401 28th St. N, Lethbridge, AL T1J 4A4.
Mailing Address: Box 1120, Lethbridge, AL T1J 4A4.
Phone: 403-327-1521. **Fax:** 403-320-2620. **E-mail:** cisa@leth.sas.ab.ca
Website: http://www.cfsatv.com

Technical Facilities: Channel No. 7 (174-180 MHz). Authorized power: 167^{1/2}kw aural, 33.4-kw aural. Antenna: 668-ft. above av. terrain, 600-ft. above ground, 19-ft. above sea level, lat. 49° 46' 47", long. 112° 52' 14".

Transmitter: 1401 28th St. N, Lethbridge.

Multichannel TV Sound: Stereo only.

News Services: Broadcast News, Canadian Press, Global Co-op, NBC, CNN, CBS, Canada News Wire.

Ownership: Westcom TV Group Ltd.

Began Operation: November 20, 1955. Sold to present owner by Selkirk Communications 1990.

Represented (sales): Western Broadcast Sales.

Personnel:
C. Johnson, President & General Manager.
James K. McNally, Operations Manager.
John Joevenazzo, Director of Engineering.
Abra Adourian, General Sales Manager.
Doug McArthur, News Director.
James K. McNally, Promotion Director.

Highest 30 Sec. Rate: \$250.

CITL-TV

Lloydminster

(Ch. 4)

Network Service: CTV.
Licensee: Mid West Television Ltd., 5026 50th St., Lloydminster, AL T9V 1P3.
Studio: Lloydminster, AL
Phone: 403-875-3321. **Fax:** 403-875-4704.

Technical Facilities: Channel No. 4 (66-72 MHz). Authorized power: 130-kw horizontal visual, 13-kw horizontal aural. Antenna: 781-ft. above av. terrain, lat. 53° 23' 47", long. 110° 00' 27".

Ownership: Mid West Television Ltd.

Began Operation: July 28, 1976.

Represented (sales): All-Canada Radio & Television Ltd.

Personnel: See CKSA-TV, Lloydminster.

CKSA-TV

Lloydminster

(Ch. 2)

Network Service: CBC.
Licensee: Mid West Television Ltd., 5026 50th St., Lloydminster, AL T9V 1P3.
Studio: 5026 50th St., Lloydminster, AL T9V 1P3.
Phone: 403-875-3321. **Fax:** 403-875-4704.

Technical Facilities: Channel No. 2 (54-60 MHz). Authorized power: 116-kw horizontal visual, 11.6-kw horizontal aural. Antenna: 781-ft. above av. terrain, 708-ft. above ground, 2833-ft. above sea level, lat. 53° 23' 47", long. 110° 00' 27".

AM Affiliate: CKSA, 50-kw, 1080 kHz.

News Service: Canadian Press.

Ownership: Mid West Television Ltd.

Began Operation: September 23, 1960.

Represented (sales): All-Canada Radio & Television Ltd.

Personnel:
Mary L. Shortell, President.
Ken Ruptash, General Manager.
Graham Brown, General Sales Manager.
Wayne Frolick, Local Sales Manager.
Tonie Stam, Chief Engineer.
Glen Kirby, News Director.
Bob Cameron, Program Director.
Phil Manderson, Promotion Director.
Glenda Spenrath, Business Manager.

Highest 30 Sec. Rate: \$160.

CHAT-TV

Medicine Hat

(Ch. 6)

Network Service: CBC.
Licensee: Monarch Broadcasting Co. Ltd., 1111 Kingsway SE, Box 1270, Medicine Hat, AL T1A 7H5.
Studio: Redcliff, AL.

Phone: 403-529-1270. **Fax:** 403-529-1292.

Technical Facilities: Channel No. 6 (82-88 MHz). Authorized power: 30-kw visual, 3-kw aural. Antenna: 700-ft. above av. terrain, 538-ft. above ground, 2742-ft. above sea level, lat. 50° 09' 45", long. 110° 57' 20".

Transmitter: Bowell, AL.

AM Affiliate: CHAT, 10-kw, 1270 kHz.

News Service: Broadcast News.

Ownership: Monarch Broadcasting Co. Ltd.

Began Operation: September 14, 1957.

Represented (sales): Airtime Sales Ltd.

Canadian TV Stations—Alberta

Personnel:

Dwayne Dietrich, General Manager.
Bob Werre, Technical Director.
Brian Konrad, News Director.
Rod Forsyth, Sales Manager.
Lorraine Phiele-Wiedemann, Production Manager.
Gary Rathwell, Program Manager.

Rates: On request.

CKRD-TV

Red Deer

(Ch. 6)

Network Service: CBC.

Licensee: Westcom TV Group Ltd., 2840 Bremner Ave., Red Deer, AL T4R 1M9.

Studio: Broadcast Centre, 2840 Bremner Ave, Red Deer, AL T4R 1M9.

Phone: 403-346-2573. **Fax:** 403-346-9980. **E-mail:** rdtv@supernet.ab.ca

Web Site: <http://www.rdtv.com>

Technical Facilities: Channel No. 6 (82-88 MHz). Authorized power: 100-kw max. visual, 10-kw max. aural. Antenna: 815-ft. above av. terrain, 527-ft. above ground, 3771-ft. above sea level, lat. 52° 16' 30", long. 113° 41' 24".

Transmitter: 3.5-mi. E of city limits.

Satellite Earth Stations: Anderson, 4.3-meter Ku & C-band; Scientific-Atlanta, 4.5-meter C-band.

News Service: Broadcast News.

Ownership: Westcom TV Group Ltd.

Began Operation: December 1, 1957.

Represented (sales): Western Broadcast Sales; WTR Media Sales Inc. (Alberta).

Personnel:

Art Reitmayer, President & General Manager.
Larry Forster, Retail Sales Manager.
Gerald Cherepushak, Chief Engineer.
Robert Palmer, News Director.
Nadine Young, Program Director.
Lynda Olson, Business Manager.

Highest 30 Sec. Rate: \$600.

Alberta Repeater Stations

Alger—CKAB-TV-3, Ch. 43, Alberta Bcstg. Corp. Ltd. (CBXT, Edmonton) 5-w.

Ashmont—CFRN-TV-4, Ch. 12, Sunwapta Broadcasting Ltd. (CFRN-TV, Edmonton) 14.6-kw.

Athabasca—CBXT-1, Ch. 8, CBC (CBXT, Edmonton) 25.7-kw.

Athabasca—CFRN-TV-12, Ch. 13, CTV (CFRN-TV, Edmonton) 3.3-kw.

Banff—CBRT-1, Ch. 5, CBC (CBRT, Calgary) 9-w.

Banff—CFCN-TV-2, Ch. 7, CFCN Television Ltd. (CFCN-TV, Calgary) 5-w.

Banff—CICT-TV-2, Ch. 13, Calgary Television Ltd. (CICT-TV, Calgary) 10-w.

Banff—CKRD-TV-2, Ch. 10, Allarcom Ltd. (CKRD-TV, Red Deer) 10-w.

Bassano—CFCN-TV-7, Ch. 6, Bassano TV Assn. (CFCN-TV, Calgary) 9-w.

Bassano—CICT-TV-3, Ch. 8, Bassano TV Assn. (CICT-TV, Calgary) 10-w.

Battle River—CBXAT-6, Ch. 9, CBC (CBXT, Edmonton) 9-w.

Beaverlodge—CBXAT-14, Ch. 4, CBC (CBXT, Edmonton) 10-w.

Bellevue—CBRT-10, Ch. 57, CBC (CBRT, Calgary) 10-w.

Bonnyville—CBXFT-1, Ch. 6, CBC (CBXFT, Edmonton) 67-kw.

Bonnyville—CITL-TV-4, Ch. 7, Mid West TV Ltd. (CITL-TV, Lloydminster) 10-w.

Bonnyville—CKSA-TV-2, Ch. 9, CKSA-TV Ltd. (CKSA-TV, Lloydminster) 20.7 kw.

Brooks—CFCN-TV-3, Ch. 9, CFCN TV Ltd. (CFCN-TV, Calgary) 5-w.

Brooks—CISA-TV-2, Ch. 3, Lethbridge TV Ltd. (CISA-TV, Lethbridge) 10-w.

Burmis—CBRT-8, Ch. 47, CBC (CBRT, Calgary) 588-w.

Burmis—CFCN-TV-4, Ch. 5, CFCN Television Ltd. (CFCN-TV, Calgary) 200-w.

Burmis—CISA-TV-1, Ch. 3, Lethbridge TV Ltd. (CKKX-TV, Calgary) 150-w.

Calgary—CBRT-16, Ch. 16, CBC (CBXT, Edmonton) 3-w.

Cardston—CBRT-12, Ch. 2, CBC (CBRT, Calgary) 9-w.

Chateh—CBXAT-7, Ch. 5, CBC (CBXT, Edmonton) 151-w.

Coleman—CBRT-11, Ch. 17, CBC (CBRT, Calgary) 10-w.

Coleman—CISA-TV-3, Ch. 12, Lethbridge TV Ltd. (CISA-TV, Lethbridge) 10-w.

Coleman—CKCP-TV-1, Ch. 8, CFCN-TV Ltd. (CFCN-TV, Calgary) 5-w.

Coutts/Milk River—CBRT-16, Ch. 4, CBC (CBRT, Calgary) 420-w.

Cowley—CBRT-15, Ch. 27, CBC (CBRT, Calgary) 10-w.

Daysland—CBXT-11, Ch. 40, CBC (CBXT, Edmonton) 100-w.

Drumheller—CBRT-14, Ch. 3, CBC (CBRT, Calgary) 10-w.

Drumheller—CFCN-TV-6, Ch. 10, CFCN TV Ltd. (CFCN-TV, Calgary) 5-w.

Drumheller—CICT-TV-1, Ch. 8, Calgary TV Ltd. (CICT-TV, Calgary) 10-w.

Etzikom—CBCA-TV-1, Ch. 12, CBC (CHAT-TV, Medicine Hat) 27-w.

Exshaw—CBRT-3, Ch. 6, CBC (CBRT, Calgary) 1-w.

Exshaw—CHGR-TV-1, Ch. 12, Royal Canadian Legion Branch 179 (CKKX-TV, Calgary) 5-w.

Exshaw—CHGR-TV-2, Ch. 7, Royal Canadian Legion Branch 179 (CFCN-TV, Calgary) 5-w.

Falher—CBXFT-2, Ch. 6, CBC (CBXFT, Edmonton) 3-w.

Forestburg—CBXT-12, Ch. 52, CBC (CBXT, Edmonton) 29-w.

Fort Chipewyan—CBXBT, Ch. 10, CBC (CBUT, Vancouver, B.C.) 9-w.

Fort McMurray—CBXFT-6, Ch. 12, CBC (CBXFT, Edmonton) 6-w.

Fort McMurray—CBXT-6, Ch. 9, CBC (CBXT, Edmonton) 6-w.

Fort McMurray—CHBA-TV, Ch. 7, John G. H. Abbot (CBXT, Edmonton) 1-w.

Fort Vermillion—CBXAT-5, Ch. 11, CBC (CBXT, Edmonton) 5-w.

Fox Creek—CBXT-7, Ch. 5, CBC (CBXT, Edmonton) 10-w.

Fox Lake—CBXAT-10, Ch. 9, CBC (CBXT, Edmonton) 10-w.

Grande Prairie—CBXAT, Ch. 10, CBC (CBXT, Edmonton) 36-w.

Grande Prairie—CBXFT-8, Ch. 19, CBC (CBXFT, Edmonton) 3-w.

Grande Prairie—CFRN-TV-1, Ch. 13, Sunwapta Bcstg. Ltd. (CFRN-TV, Edmonton) 64-kw.

Grainville—CKAB-TV-4, Ch. 12, Alberta Bcstg. Corp. Ltd. (CBXT, Edmonton) 5-w.

Guard Mission—CFRN-TV 8, Ch. 18, (CFRN-TV, Edmonton) 10-kw.

High Hills-Drumheller—CFCN-TV-1, Ch. 12, CFCN TV Ltd. (CFCN-TV, Calgary) 10-kw.

Highway Heights—CBRT-13, Ch. 22, CBC (CBRT, Calgary) 100-w.

High Level—CBXAT-4, Ch. 8, CBC (CBXT, Edmonton) 468-w.

High Prairie—CBXAT-2, Ch. 2, CBC (CBXT, Edmonton) 6-w.

Highway 10—CBXFT-7, Ch. 3, CBC (CBXFT, Edmonton) 30-w.

Highway 10—CBXT-3, Ch. 8, CBC (CBXT, Edmonton) 350-w.

Highway 10—CBXT-4, Ch. 5, CBC (CBXT, Edmonton) 9-w.

Highway 10—CFRN-TV 11, Ch. 11, (CFRN-TV, Edmonton) 4-w.

Highway 10—CBXAT-13, Ch. 31, CBC (CBXT, Edmonton) 10-w.

Highway 10—CBXFT-10, Ch. 40, CBC (CBXFT, Edmonton) 10-w.

Highway 10—CBXAT-9, Ch. 13, CBC (CBXT, Edmonton) 28-w.

Highway 10—La Biche—CBXT-5, Ch. 10, CBC (CBXT, Edmonton) 825-w.

Highway 10—La Biche—CFRN-TV-5, Ch. 10, Sunwapta Bcstg. Ltd. (CFRN-TV, Edmonton) 225-w.

Highway 10—La Biche—CBRT-4, Ch. 12, CBC (CBRT, Calgary) 10-w.

Highway 10—La Biche—CFL-1, Ch. 6, Lake Louise Community Assn. (CFCN-TV, Calgary) 1-w.

Highway 10—La Biche—CFL-2, Ch. 7, Lake Louise Community Assn. (CFAC-TV, Calgary) 1-w.

Highway 10—Lethbridge—CBRT-6, Ch. 10, CBC (CBRT, Calgary) 123-kw.

Highway 10—Lethbridge—CBXFT-3, Ch. 23, CBC (CBXFT, Edmonton) 620-w.

Highway 10—Lethbridge—CFCN-TV-5, Ch. 13, CFCN TV Ltd. (CFCN-TV, Calgary) 57-kw.

Highway 10—Lethbridge—CISA-TV-7, Ch. 7, Lethbridge TV Ltd. (CISA-TV, Lethbridge) 325-w.

Highway 10—Lethbridge—CFRN-TV-7, Ch. 7, Sunwapta Bcstg. Ltd. (CFRN-TV, Edmonton) 5-w.

Highway 10—Lethbridge—CBXAT-3, Ch. 12, CBC (CBXT, Edmonton) 2-w.

Highway 10—Pincher Creek—CHAT-TV-2, Ch. 6, Monarch Bcstg. Co. Ltd. (CHAT-TV, Medicine Hat) 10-w.

Highway 10—Medicine Hat—CBXFT-11, Ch. 34, CBC (CBXFT, Edmonton) 619-w.

Highway 10—Medicine Hat—CFCN-TV-8, Ch. 8, CFCN TV Ltd. (CFCN-TV, Calgary) 6.7-kw.

Highway 10—Medicine Hat—CICM-TV-1, Ch. 6, The Muskeg Club (CBXT, Edmonton) 5-w.

Highway 10—Nimpkish—CFNV-TV-2, Ch. 6, Nimpkish Valley TV Society (CHEK-TV, Victoria, BC) 5-w.

Highway 10—Highway 10—CFON-TV-1, Ch. 2, CFCN TV Ltd. (CFCN-TV, Calgary) 1.2-kw.

Highway 10—Highway 10—CHAT-TV-4, Ch. 7, Oyen & District TV Assn. (CHAT-TV, Medicine Hat) 5-w.

Peace River—CBXAT-1, Ch. 7, CBC (CBXT, Edmonton) 4.8-kw.

Peace River—CBXFT-5, Ch. 9, CBC (CBXFT, Edmonton) 1-w.

Peace River—CFRN-TV-2, Ch. 3, Sunwapta Bcstg. Ltd. (CFRN-TV, Edmonton) 4.3-kw.

Peace River—CFCN TV Ltd. (CFCN-TV, Calgary).

Peace River—CBRT-9, Ch. 15, CBC (CBRT, Calgary) 10-w.

Peace River—CHPC-TV-1, Ch. 9, Pincher Creek Community Centre Hall Society (CFAC-TV, Calgary) 5-w.

Peace River—CHPC-TV-2, Ch. 11, Pincher Creek Community Centre Hall Society (CFCN-TV, Calgary) 1-w.

Peace River—CHAT-TV-1, Ch. 4, Monarch Bcstg. Co. Ltd. (CHAT-TV, Medicine Hat) 5.7-w.

Peace River—CBXFT-9, Ch. 22, CBC (CBXFT, Edmonton) 1000-w.

Peace River—CBXT-8, Ch. 4, CBC (CBXT, Edmonton) 10-w.

Peace River—CITL-TV-2, Ch. 5, Mid-West TV Ltd. (CITL-TV, Lloydminster) 5-w.

Peace River—CKSA-TV-4, Ch. 12, Mid-West TV Ltd. (CKSA-TV, Lloydminster) 5-w.

Peace River—Rainbow Lake—CBXAT-8, Ch. 11, CBC (CBXT, Edmonton) 9-w.

Peace River—Red Deer—CBXFT-4, Ch. 31, CBC (CBXFT, Edmonton) 2-w.

Peace River—Red Deer—CFRN-TV-6, Ch. 8, Sunwapta Bcstg. Ltd. (CFRN-TV, Edmonton) 58-kw.

Peace River—Rocky Mountain Home—CFRN-TV 10, Ch. 12, (CFRN-TV, Edmonton) 1.6-kw.

Peace River—Rosemary—CBRT-5, Ch. 11, CBC (CBRT, Calgary) 125.4-kw.

Peace River—Slave Lake—CFRN-TV 9, Ch. 4, (CFRN-TV, Edmonton) 840-w.

Peace River—Slave Lake/Marten Mountain—CBXAT-11, Ch. 11, CBC (CBXT, Edmonton) 672-w.

Peace River—Wabasca—CBXAT-12, Ch. 7, CBC (CBXT, Edmonton) 10-w.

Peace River—Wainwright—CITL-TV-1, Ch. 6, Mid-West TV Ltd. (CITL-TV, Lloydminster) 5-w.

Peace River—Wainwright—CKSA-TV-3, Ch. 8, Mid-West TV Ltd. (CKSA-TV, Lloydminster) 5-w.

Peace River—Waterton Park—CBRT-7, Ch. 4, CBC (CBRT, Calgary) 9-w.

Peace River—Waterton Park—CJWP-TV-1, Ch. 12, Waterton Lakes TV Assn. (CKKX-TV, Calgary) 5-w.

Peace River—Waterton Park—CJWP-TV-2, Ch. 6, Waterton Lakes TV Assn. (CFCN-TV, Calgary) 5-w.

Peace River—Waterton/Pincher Creek—CISA-TV-4, Ch. 12, Lethbridge TV Ltd. (CISA-TV, Lethbridge).

Peace River—Whitecourt—CBXT-2, Ch. 9, CBC (CBXT, Edmonton) 9.4-kw.

Peace River—Whitecourt—CFRN-TV-3, Ch. 12, Sunwapta Bcstg. Ltd. (CFRN-TV, Edmonton) 17.9-kw.

British Columbia

CJDC-TV

Dawson Creek

(Ch. 5)

Canadian TV Stations—British Columbia

Network Service: CBC.

Licensee: Mega Communications Ltd., 102nd Ave. & 9th St., Dawson Cr ek, BC V1G 2B6.

Studio: 901 102nd Ave., Dawson Creek, BC V1G 2B6.

Phone: 604-782-3341. **Fax:** 604-782-1809. **E-mail:** cjdv@pris.bc.ca

Technical Facilities: Channel No. 5 (76-82 MHz). Authorized power: 15-kw visual, 10.75-kw aural. Antenna: 1500-ft. above av. terrain, 1300-ft. above ground, 3750-ft. above sea level, lat. 55° 43' 44", long. 120° 26' 42".

AM Affiliate: CJDC, 10-kw, 890 kHz.

News Service: Broadcast News.

Ownership: Mega Communications Ltd.

Began Operation: January 15, 1959.

Represented (sales): Airtime Television Sales (Canada); Brydson Media Sales International (U.S., E of Minneapolis).

Personnel:

H. L. Michaud, President.

Bill Hutchings, General & Station Manager.

Peter Symons, General & National Sales Manager.

Shelley Readman, Regional & Local Sales Manager.

Glen Foisey, Engineer.

Dick Sequens, News Director.

Janet Oliver, Business Manager.

Louise Perdue, Traffic Manager.

Highest 30 Sec. Rate: \$250.

CFJC-TV

Kamloops

(Ch. 4)

Network Service: CBC.

Licensee: Jim Pattison Enterprises Ltd., 460 Pemberton Terrace, Kamloops, BC V2C 1T5.

Studio: 460 Pemberton Terrace, Kamloops, BC V2C 1T5.

Phone: 604-372-3322. **Fax:** 604-374-0445; 604-372-5229.

Technical Facilities: Channel No. 4 (66-72 MHz). Authorized power: 4-kw visual, 0.4-kw aural. Antenna: 501-ft. above av. terrain, 100-ft. above ground, 2900-ft. above sea level, lat. 50° 40' 15", long. 120° 23' 50".

Transmitter: Dufferin Hill.

AM Affiliate: CFJC, 25-kw, 550 MHz.

FM Affiliate: C1FM-FM, 5-kw, 98.3 MHz.

News Service: Broadcast News.

Ownership: Jim Pattison Enterprises Ltd.

Began Operation: April 8, 1957.

Represented (sales): Western Broadcast Sales.

Personnel:

Rick Arnish, President & General Manager.

Bill Reith, National Sales Coordinator.

Dale Mortimer, General Sales Manager.

Kris Swamy, Assistant Chief Engineer.

Doug Collins, News Director.

Dave Somerton, Program & Marketing Director.

Bill Dinicol, Business Manager.

Rates: See CHBC-TV, Kelowna, BC.

CHBC-TV

Kelowna

(Ch. 2)

Network Service: CBC.

Licensee: Okanagan Valley Television.

Studio: 342 Leon Ave., Kelowna, BC V1Y 6J2.

Phone: 604-762-4535. **Fax:** 604-860-2422; 604-868-0662.

Technical Facilities: Channel No. 2 (54-60 MHz). Authorized power: 3.7-visual, 0.46-kw aural. Antenna: 3000-ft. above av. terrain, 98-ft. above ground, 4300-ft. above sea level, lat. 49° 58' 00", long. 119° 32' 00".

Transmitter: Blue Grouse Mountain.

Multichannel TV Sound: Stereo only.

News Service: Broadcast News.

Ownership: Western International Communications Inc.

Began Operation: September 21, 1957.

Represented (sales): Western Broadcast Sales (Canada).

Personnel:

Ron Evans, President & General Manager.

Terry Mahoney, Operations/Program Manager.

Monty Cordingley, General Sales Manager.

Dennis Gabelhouse, Local Sales Manager.

Gordon Vizzutti, News Director.

Keith Williams, Finance Director.

Larry Tisch, Chief Engineer.

Rates: On request. Sold in conjunction with CFJC-TV, Kamloops, BC.

CKPG-TV

Prince George

(Ch. 2)

Network Service: CBC.

Licensee: Monarch Bcstg. Ltd.

Studio: 1220 6th Ave., Prince George, BC V2L 3M8.

Phone: 604-564-8861. **Fax:** 604-562-7681; 604-562-8159 (news).

Technical Facilities: Channel No. 2 (54-60 MHz). Authorized power: 4.6-kw visual, 0.46-kw aural. Antenna: 1082-ft. above av. terrain, 234-ft. above ground, 3518-ft. above sea level, lat. 54° 02' 47", long. 122° 53' 30".

Transmitter: Pilot Mountain.

AM Affiliate: CKPG, 10-kw, 550 kHz.

FM Affiliate: C1OI-FM, 9-kw, 101.3 MHz.

News Services: Broadcast News, Canadian Press, WTN.

Ownership: Monarch Broadcasting Co. Ltd.

Began Operation: August 20, 1961.

Represented (sales): Paul Mulvihill Ltd.; Messner & Co. Ltd. (Canada).

Personnel:
M. Leighton, General Manager.
Brad Woodland, General Sales Manager.
Tom Keene, Television Operations Manager.
Don Kellington, Chief Engineer.
Terenda Levesque, Program Director.
Julie Shakun, Business Manager.

Rates: On request.

CFTK-TV

Terrace

(Ch. 3)

Network Service: CBC.

Licensee: Skeena Broadcasters (div. of Okanagan Skeena Group Ltd.), 4625 Lazelle Ave., Terrace, BC V8G 1S4.

Studio: 4625 Lazelle Ave., Terrace, BC V8G 1S4.

Phone: 604-635-6316. **Fax:** 604-638-6320. **E-mail:** info@osg.net

Web Site: http://www.osg.net

Technical Facilities: Channel No. 3 (60-66 MHz). Authorized power: 7.6-kw visual, 0.76-kw aural. Antenna: 1488-ft. above av. terrain, 23-ft. above ground, 320-ft. above sea level, lat. 54° 31' 05", long. 128° 28' 15".

Transmitter: Copper Mountain, Terrace.

Satellite Earth Stations: 3 in operation.

Affiliate: CFTK, 1-kw, 590 kHz.

Affiliate: CJFW-FM, 2.5-kw, 103.1 MHz.

News Service: Broadcast News.

Ownership: Okanagan Skeena Group Ltd.

Began Operation: November 1, 1962.

Represented (sales): Alexander, Pearson & Dawson Inc. (Canada); Media Group West.

Personnel:
Ryan Edwards, President.
Tim Maclean, Vice President.
Clod Cox, Vice President, Finance.
Larry Nutma, Chief Engineer.
Marie Taylor, News Director.
Tim Morton, TV Operations Manager.

Rates: On request.

CBUFT

Vancouver

(Ch. 26)

French Outlet

Network Service: SRC.

Licensee: Societe Radio-Canada, 1500 Bronson Ave., Ottawa, ON K1G 3J5.

Studio: 700 rue Hamilton, Vancouver, BC V6B 2R5.

Mailing Address: Box 4600, Vancouver, BC V6B 2R5.

Phone: 604-662-6000. **Fax:** 604-662-6161.

1997 Edition

Technical Facilities: Channel No. 26 (542-548 MHz). Authorized power: 105.5-kw visual, 21.5-kw aural. Antenna: 2011-ft. above av. terrain, lat. 49° 21' 12", long. 122° 57' 18".

FM Affiliate: CBUF-FM, 100-kw, 97.7 MHz.

Ownership: Societe Radio-Canada (Group Owner).

Personnel:

Lionel Bonneville, General Manager.
Robert Groulx, Station Manager.
Ian Munro, Chief Engineer.
Rene Myrand, Program Director.
Johanne Huard, Promotion & Marketing Director.
Rene Myrand, News & Program Director.
Louise Rochon, Business Manager.

Rates: On request.

CBUT

Vancouver

(Ch. 2)

English Outlet

Network Service: CBC.

Licensee: Canadian Bcstg. Corp., 1500 Bronson Ave., Ottawa, ON K1G 3J5.

Studio: 700 Hamilton St., Vancouver, BC V6B 4A2.

Mailing Address: Box 4600, Vancouver, BC V6B 4A2.

Phone: 604-662-6000.

Technical Facilities: Channel No. 2 (54-60 MHz). Authorized power: 47.6-kw visual, 7.6-kw aural. Antenna: 2400-ft. above av. terrain, 190-ft. above ground, 2800-ft. above sea level, lat. 49° 21' 12", long. 122° 57' 18".

Transmitter: Mt. Seymour, North Vancouver.

AM Affiliate: CBU, 50-kw, 690 kHz.

FM Affiliate: CBU-FM, 100-kw, 105.7 MHz.

Ownership: Canadian Broadcasting Corp.

Began Operation: December 16, 1953.

Represented (sales): CBC National Selective Television Sales (Canada); Seltel Inc. (U.S.).

Personnel:

Doug Elphick, Regional Sales Manager.
John Kennedy, Regional Director & Director of TV.
Ian Munro, Regional Engineer.
Rae Hull, Manager of Program Project Development.
G. Gillespie, Manager, Film Services.
Dieter Nachtigall, Television Production Manager.
Ron Petrescue, Manager, Television Technical Services.

Rates: On request.

CHAN-TV

Vancouver

(Ch. 8)

Network Service: CTV.

Licensee: BCTV/Division of Westcom TV Group Ltd., Box 4700, Vancouver, BC V6B 1V7.

Studio: 7850 Enterprise St., Burnaby, BC V5A 1V7.

Canadian TV Stations—British Columbia

Phone: 604-420-2288. Fax: 604-421-9427.

Technical Facilities: Channel No. 8 (180-186 MHz). Authorized power: 194-kw visual, 19.4-kw aural. Antenna: Directional, 2315-ft. above av. terrain, 250-ft. above ground, 3335-ft. above sea level, lat. 49° 21' 29", long. 122° 57' 09".

Transmitter: Seymour Mountain.

Multichannel TV Sound: Stereo and separate audio program.

Satellite Earth Stations: Harris, 3.7-meter Ku-band; Harris, 4.5-meter C-band; Harris, 6.1-meter C-band; Scientific-Atlanta, Standard Communications receivers.

News Services: ABC, Broadcast News, Canadian Press, CTV, UPC.

Ownership: Westcom TV Group Ltd.

Began Operation: October 31, 1960.

Represented (sales): Western Broadcast Sales (Canada); TeleRep Inc. (U.S.).

Personnel:

D. M. Holtby, Chairman.
Ron S. Bremner, President & Chief Executive Officer.
Frank J. Babich, Vice President, Sales & Marketing.
Roy W. Gardner, Vice President, Programming.
Tony Parsons, Vice President, News & Public Affairs.
Warren Olson, Vice President, Finance & Administration.
Karen Pinnell, Commercial Manager.
Brett Manlove, Retail Sales Manager.
J. O'Connor, Director of Engineering.

Highest 30 Sec. Rate: \$4000.

Rates: (Combination rate with CHEK-TV, Victoria).

CKVU-TV

Vancouver

(Ch. 10)

Network Service: None, independent.

Licensee: CanWest Television Inc., 180 W. 2nd Ave., Vancouver, BC V5Y 3T9.

Studio: 180 W. 2nd Ave., Vancouver, BC V5Y 3T9.

Phone: 604-876-1344. **Fax:** 604-874-8225.

Technical Facilities: Channel No. 10 (192-198 MHz). Authorized power: 325-kw visual. Antenna: 182-ft. above av. terrain, 185-ft. above ground, 1953-ft. above sea level, lat. 48° 45' 13", long. 123° 29' 25".

Transmitter: Salt Spring Island.

Multichannel TV Sound: Stereo only.

Ownership: CanWest Global Communications Corp.

Began Operation: September 1, 1976.

Represented (sales): CanVideo Television Sales Ltd.

Personnel:

Jim Rusnak, President, General & Station Manager.
Jack Tomik, General & National Sales Manager.
Terry Leggett, Local Sales Manager.
Hayden Kennard, Chief Engineer.
George Froehlich, News Director.
Susan Brinton, Program Director.
Maureen Cameron, Promotion Director.
Don Wright, Business Manager.
Tamara Poirier, Creative Services Director.

Highest 30 Sec. Rate: \$6000.

CHEK-TV

Victoria

(Ch. 6)

Network Service: CTV.

Licensee: CHEK-TV/Division of Westcom TV Group Ltd., 780 Kings Rd., Victoria BC V8T 5A2.

Studio: 780 Kings Rd., Victoria, BC V8T 5A2.

Phone: 604-383-2435. **Fax:** 604-384-7766.

Technical Facilities: Channel No. 6 (82-88 MHz). Authorized power: 100-kw visual, 10-kw aural. Antenna: 1628-ft. above av. terrain, 380-ft. above ground, 1680-ft. above sea level, lat. 48° 46' 28", long. 123° 10' 10".

Transmitter: Saturna Island, BC.

Multichannel TV Sound: Stereo only.

Satellite Earth Stations: Andrew, 4.5-meter C-band; Scientific-Atlanta, 4.5-meter C-band; Scientific-Atlanta receivers.

News Services: Broadcast News, Canadian Press.

Ownership: Western International Communications Inc.

Began Operation: December 1, 1956.

Represented (sales): Western Broadcast Sales Ltd. (Canada); TeleRep Inc. (U.S.).

Personnel:

Ron Bremner, President.
Warren Olson, Vice President, Finance & Administration.
Roy Gardner, Vice President, Programming.
Frank Babich, Vice President, Sales & Marketing.
Jim Nicholl, Vice President, Vancouver Island.
Dave Tidbury, Chief Engineer.
Rick Wiertz, News Director.

Highest 30 Sec. Rate: \$450.

British Columbia Repeater Stations

Adams Hill—CFJC-TV-8, Ch. 11, Inland Bcstrs. Ltd. (CFJC-TV, Kamloops) 5-w.

Alert Bay—CBUT-16, Ch. 11, CBC (CBUT, Vancouver) 154-w.

Alexis Creek—CHIL-TV-2, Ch. 11, Alexis Creek Community Club (CHAN-TV, Vancouver) 70-w.

Alexis Creek—CIAC-TV, Ch. 8, Alexis Creek Community Club (CFJC-TV, Kamloops) 5-w.

Alta Lake—CHWN-TV-1, Ch. 7, Whistler Mountain TV Society (CHEK-TV, Victoria) 1-w.

Anahim Lake—CIAL-TV-1, Ch. 5, Anahim Lake Community Assn. (CHAN-TV, Vancouver) 10-w.

Anahim Lake—NEW, Ch. 3, Anahim Lake Community Assn. (CFJC-TV, Kamloops) 1-w.

Apex Mountain—CHBC-TV-9 (CHBC-TV, Kelowna)-w.

Ashcroft—CHAC-TV-2, Ch. 2, Ash Creek TV Society (CHAN-TV, Vancouver) 60-w.

Ashcroft—CJAC-TV-2, Ch. 10, Ash Creek TV Society (CFJC-TV, Kamloops) 5-w.

Atlin—CFAT-TV-2, Ch. 4, Atlin Bcstg. Society (CBUT, Vancouver) 5-w.

Avola—CJVO-TV, Ch. 13, Avola TV Assn. (CHAN-TV, Vancouver) 10-w.

Avola—CJVO-TV-2, North Thompson-Yellowhead TV Assn. (CJTV-TV, Edmonton, AL).

Barriere—CFDQ-TV, Ch. 8, (CHAN-TV, Vancouver).

Barriere—CFIB-TV, Ch. 7, (CHAN-TV, Vancouver).

British Columbia—Canadian TV Stations

Barriere/Littlefort—CKTV-TV-1, Ch. 12, Barriere/Littlefort TV Improvement Society (CFJC-TV, Kamloops) 10-w.

Barriere/Littlefort—CKTV-TV-2, Ch. 7, Barriere/Littlefort TV Improvement Society (CHAN-TV, Vancouver) 10-w.

Bella Bella—CKDI-TV-1, Ch. 9, Bella Coola Valley TV Society (CFTK-TV, Terrace) 5-w.

Bella Coola—CHVT-TV-1, Ch. 3, Bella Coola Valley TV Society (CFTK-TV, Terrace) 5-w.

Bella Coola—CHVT-TV-2, Ch. 13, Bella Coola Valley TV Society (CBUT, Vancouver) 5-w.

Bennett & White Pass—CFBW-TV, Ch. 4, British Columbia-Yukon Railway Co. (CBUT, Vancouver) 10-w.

Bonington Falls—CBUDT, Ch. 13, CBC (CBUT, Vancouver) 22-w.

Burns Mountain—CFJC-TV-16, Ch. 7, Inland Bcstrs. Ltd. (CFJC-TV, Kamloops) 5-w.

Burns Mountain—CFJC-TV-1, Ch. 5, Fraser Canyon TV Assn. (CBC Northern Service, Vancouver) 5-w.

Burns Mountain—CFJC-TV-2, Ch. 3, Fraser Canyon TV Assn. (CHAN-TV, Vancouver) 5-w.

Burns Mountain—CBUT-4, Ch. 13, CBC (CBUT, Vancouver) 10-w.

Burns Mountain—CHAN-TV-2, Ch. 3, BCTV (CHAN-TV, Vancouver) 5-w.

Castlegar—CBUT-34, Ch. 35, CBC (CBUT, Vancouver) 27-w.

Castlegar—CHAN-TV-5, Ch. 9, British Columbia TV Bcstg. System Ltd. (CHAN-TV, Vancouver) 5-w.

Castlegar—CIBR-TV, Ch. 11, Brisco Recreation Commission (CBUT, Vancouver) 5-w.

Cherryville—CJDC-TV-2, Ch. 8, Mega Bommunications (CJDC-TV, Dawson Creek) 49-w.

Cherryville—CBCH-TV-2, Ch. 4, CBC (CFTK-TV, Terrace) 156-w.

Cherryville—CKHS-TV, Ch. 13, Burns Lake & District TV Assn. (CHAN-TV, Vancouver) 10-w.

Cherryville—CHAC-TV-1, Ch. 12, Ash Creek TV Society (CHAN-TV, Vancouver) 10-w.

Cherryville—CJAC-TV-1, Ch. 10, Ash Creek TV Society (CFJC-TV, Kamloops) 5-w.

Cherryville—CBUT-8, Ch. 3, CBC (CBUT, Vancouver) 10-w.

Cherryville—CHEK-TV-5, Ch. 13, BCTV (CHEK-TV, Victoria) 3-kw.

Cherryville—CBUBT-1, Ch. 12, CBC (CBUT, Vancouver) 510-w.

Cherryville—CHBC-TV-8, Ch. 6, Okanagan Valley TV Co. Ltd. (CHBC-TV, Kelowna) 5-kw.

Cherryville—CBUAT-2, Ch. 5, CBC (CBUT, Vancouver) 10-w.

Cherryville—CKTN-TV-1, Ch. 3, BCTV (CHAN-TV, Vancouver) 10-w.

Cherryville—CFSB-TV-3, Ch. 13, South Bentinck & District TV Society (CFTK-TV, Terrace) 5-w.

Cherryville—CFCC-TV-2, Ch. 3, Kitwanga Community Assn. (CFTK-TV, Terrace) 5-w.

Cherryville—CHBC-TV-6, Ch. 3, Okanagan Valley TV Co. Ltd. (CHBC-TV, Kelowna) 5-kw.

Celista—CHSH-TV 1, Ch. 7, (CHAN-TV, Vancouver).

Chase (Adams Hill)—CFJC-TV-8, Ch. 8, Inland Bcstrs. Ltd. (CFJC-TV, Kamloops) 25-w.

Chase (Adams Hill)—CHSH-TV-2, Ch. 13, Shuswap Lakes TV Society (CHAN-TV, Vancouver) 40-w.

Cherryville—CJCC-TV-1, Ch. 13, Cherryville Community Club (CHAN-TV, Vancouver) 10-w.

Cherryville—CJWR-TV-1, Ch. 10, Cherryville Community Club (CHBC-TV, Kelowna) 5-w.

Chetwynd—CBCD-TV-2, Ch. 7, CBC (CJDC-TV, Dawson Creek) 16-w.

Chilliwack—CBUFT-6, Ch. 14, CBC (CBUFT, Vancouver) 480-w.

Chilliwack—CBUT-2, Ch. 3, CBC (CBUT, Vancouver) 590-w.

Chilliwack—CHAN-TV-1, Ch. 11, BCTV (CHAN-TV, Vancouver) 5-w.

Christina Lake—CBUAT-7, Ch. 13, CBC (CBUT, Vancouver) 110-w.

Clearwater—CHCW-TV-1, Ch. 2, Clearwater District Chamber of Commerce (CFJC-TV, Kamloops) 5-w.

Clearwater—CHCW-TV-2, Ch. 10, Clearwater District Chamber of Commerce (CHAN-TV, Vancouver) 5-w.

Clinton—CFJC-TV-4, Ch. 9, Inland Broadcasters Ltd. (CFJC-TV, Kamloops) 204-w.

Clinton—CHTS-TV-1, Ch. 13, Clinton & District TV Society (CHAN-TV, Vancouver) 80-w.

Coal Harbour—CBUT-20, Ch. 8, CBC (CBUT, Vancouver) 7-w.

Coal Harbour—CHEK-TV-4, Ch. 10, BCTV (CHEK-TV, Victoria) 5-w.

Courtenay—CBUT-1, Ch. 9, CBC (CBUT, Vancouver) 625-w.

Courtenay—CHAN-TV-4, Ch. 11, BCTV (CHAN-TV, Vancouver) 17-kw.

Courtenay—CKVU-TV, Ch. 5, Whistler Mountain TV Society (CKVU-TV, Vancouver) 1-w.

Cranbrook—CBUBT-7, Ch. 10, CBC (CBUT, Vancouver) 900-w.

Cranbrook—CFCN-TV-9, Ch. 5, CFCN-TV (CFCN-TV, Calgary, AL) 10-w.

Crawford—CBUCT-1, Ch. 5, CBC (CBUT, Vancouver) 842-w.

Crawford Bay—CHJB-TV-1, Kootenay Lake TV Society (CHAN-TV, Vancouver).

Crescent Valley—CBUCT-4, Ch. 33, CBC (CBUT, Vancouver) 180-w.

Crescent Valley—CHMS-TV-1, Ch. 5, Mount Sentinel TV Cooperative (KXLY-TV, Spokane, WA) 5-w.

Creston—CBUCT-2, Ch. 3, CBC (CBUT, Vancouver) 142-w.

Creston—CKTN-TV-4, Ch. 12, BCTV (CHAN-TV, Vancouver) 10-w.

Dawson Creek—CBUFT-5, Ch. 33, CBC (CBUFT, Vancouver) 470-w.

Dawson Creek—CFSN-TV, Ch. 10, Dawson Creek Hypervista Communications Assn. (CFRN-TV, Edmonton, AL) 10-w.

Donald Station—CBUBT-4, Ch. 3, CBC (CBUT, Vancouver) 6-w.

East Georgie—CKHF-TV-1, Ch. 9, Stewart Community Club (CFTK-TV, Terrace) 5-w.

Enderby—CFEN-TV-1, Ch. 4, Enderby & District TV Syndicate (CHAN-TV, Vancouver) 5-w.

Canadian TV Stations—British Columbia

- Enderby**—CFEN-TV-2, Ch. 11, Enderby & District TV Syndicate (CHAN-TV, Vancouver) 47-w.
- Enderby**—CHBC-TV-5, Ch. 16, Okanagan Valley TV Co. Ltd. (CHBC-TV, Kelowna) 260-w.
- Erie**—CUBAT-4, Ch. 13, CBC (CBUT, Vancouver) 1-w.
- Falkland**—CFWS-TV-1, Ch. 10, Falkland-Westwold TV Society (CHBC-TV, Kelowna) 5-w.
- Falkland/Westwold**—CFAW-TV, Ch. 12, Falkland-Westwold TV Society (CHAN-TV, Vancouver) 10-w.
- Fernie**—CBUBT-8, Ch. 21, CBC (CBUT, Vancouver) 30-w.
- Fernie**—CBUBT-9, Ch. 8, CBC (CBUT, Vancouver) 59-w.
- Fernie**—CFCN-TV-10, Ch. 3, N.A. (CFCN-TV, Calgary, AL) 10-w.
- Field**—CFFY-TV-1, Ch. 4, Golden TV Ltd. (CFCN-TV, Calgary, AL) 1-w.
- Field**—CFFY-TV-2, Ch. 2, Golden TV Ltd. (CFAC-TV, Calgary, AL) 1-w.
- Fort Fraser**—CBCB-TV-2, Ch. 6, CBC (CKPG-TV, Prince George) 35-w.
- Fort St. James**—CBCB-TV-3, Ch. 7, CBC (CKPG-TV, Prince George) 5-w.
- Fort St. James**—CFFS-TV, Ch. 3, (CHAN-TV, Vancouver).
- Fort St. James**—CFSJ-TV-1, Ch. 10, Fort St. James TV Society (CHAN-TV, Vancouver) 6-w.
- Fort St. John**—CBCD-TV-3, Ch. 9, CBC (CJDC-TV, Dawson Creek) 180-w.
- Fountain**—CFDF-TV-1, Ch. 5, Lillooet-Camelsfoot TV Assn. (CHAN-TV, Vancouver) 32-w.
- Fountain Valley**—CFDF-TV-1, Ch. 5, CTV (CHAN-TV, Vancouver).
- Fraser Lake**—CFFL-TV-1, Ch. 9, Fraser Lake & District Rebroadcasting Society (CHAN-TV, Vancouver) 10-w.
- Fruitvale/Montrose**—CUBAT-3, Ch. 9, CBC (CBUT, Vancouver) 85-w.
- Glenannan**—NEW, Ch. 3, Fraser Lake & District Rebroadcasting Society (CHAN-TV, Vancouver) 5-w.
- Gold Bridge**—CJGB-TV-1, Ch. 6, Bridge River Community Recreational Society (CHAN-TV, Vancouver) 5-w.
- Gold Bridge**—CJGB-TV-2, Ch. 3, Bridge River Community Recreational Society (CFJC-TV, Kamloops) 5-w.
- Gold River**—CBUT-12, CBC (CBUT, Vancouver) 3.5-w.
- Golden**—CBUBT-2, Ch. 13, CBC (CBUT, Vancouver) 50-w.
- Grand Forks**—CBUT-37, Ch. 5, CBC (CBUT, Vancouver) 60-w.
- Grand Forks**—CISR-TV-1, Ch. 7, BCTV (CHAN-TV, Vancouver) 10-w.
- Granisle**—CIGR-TV-1, Ch. 7, Granisle TV Society (CHAN-TV, Vancouver) 1-w.
- Granisle (Snowshoe Island)**—CHTL-TV-2, Ch. 6, Fulton River Recreation Commission (CFTK-TV, Terrace) 5-w.
- Greenwood**—CBUT-31, Ch. 31, CBC (CBUT, Vancouver) 60-w.
- Gribbell Island/Hartley**—CFGI-TV-1, Ch. 12, Skeena Broadcasters Ltd. (CFTK-TV, Terrace) 5-w.
- Harrison Hot Springs**—CBUT-23, Ch. 13, CBC (CBUT, Vancouver) 30-w.
- Hendrix Lake**—CIHL-TV, Ch. 12, Hendrix Lake TV Society (CHAN-TV, Vancouver) 8-w.
- Hixon**—CKPG-TV-1, Ch. 10, Monarch Bcst. Ltd. (CKPG-TV, Prince George) 10-w.
- Holberg**—CBUT-21, Ch. 2, CBC (CBUT, Vancouver) 20-w.
- Holberg**—CFKY-TV-1, Ch. 4, The West Quatsino Radio & TV Society (CHEK-TV, Victoria) 5-w.
- Holberg**—CFSH-TV-1, Ch. 8, Canadian Forces Station (CHEK-TV, Victoria) 5-w.
- Hope**—CBTT-6, Ch. 9, CBC (CBUT, Vancouver) 10-w.
- Houston**—CBCH-TV-1, Ch. 2, CBC (CFTK-TV, Terrace) 98-w.
- Houston**—CFHO-TV, Ch. 8, Houston-Smithers Rebroadcasting Society (CHAN-TV, Vancouver) 132-w.
- Invermere**—CBUBT-3, Ch. 2, CBC (CBUT, Vancouver) 9-w.
- Invermere**—CFWL-TV-1, Ch. 8, CFCN TV Ltd. (CFCN-TV, Calgary, AL) 10-w.
- Jubilee Mountain**—CFWL-TV-2, Ch. 8, Invermere District TV Co. Ltd. (CFCN-TV, Calgary, AL) 5-w.
- Kamloops**—CUBFT-2, Ch. 50, CBC (CUBFT, Vancouver) 200-w.
- Kamloops**—CHKM-TV, Ch. 6, BCTV (CHAN-TV, Vancouver) 4-kw.
- Kelowna**—CUBFT-1, Ch. 21, CBC (CUBFT, Vancouver) 20-w.
- Kelowna**—CHKL-TV, Ch. 5, BCTV (CHAN-TV, Vancouver) 4-kw.
- Kemano**—NEW, Ch. 11, Nanika Cultural Society (CBC English network, ON) 5-w.
- Keremeos**—CHKC-TV-1, Ch. 9, Keremeos-Cawston TV Society (CHBC-TV, Kelowna) 5-w.
- Kincolith**—CKPI-TV-1, Kincolith Band Council Developments Ltd. (CFTK-TV, Terrace) 10-w.
- King Island**—CHVT-TV-1, Ch. 9, Bella Coola Valley TV Society (CBUT, Vancouver) 5-w.
- Kitimat**—CUBFT-7, Ch. 8, CBC (CUBFT, Vancouver) 20-w.
- Kitwancool**—CHKI-TV-1, Ch. 10, Vernon Smith (CFTK-TV, Terrace) 1-w.
- Kitwanga**—CHKI-TV, Ch. 6, Vernon Smith (CFTK-TV, Terrace) 5-w.
- Kitwanga**—NEW, Ch. 11, Kitwanga Community Assn. (CFTK-TV, Terrace) 5-w.
- Klemtu**—CFKK-TV-1, Ch. 2, Klemtu TV Society (CFTK-TV, Terrace) 5-w.
- Kwatna Bay**—CKKB-TV-1, Ch. 12, Allison Logging Co. Ltd. (CFTK-TV, Terrace) 5-w.
- Lalakata Point**—CFSB-TV-1, Ch. 11, South Bentinck & District TV Society (CFTK-TV, Terrace) 5-w.
- Legate Creek**—CFCC-TV-1, Ch. 7, Kitwanga Community Assn. (CFTK-TV, Terrace) 5-w.
- Lillooet**—CFDF-TV-2, Ch. 13, Lillooet-Camelsfoot TV Assn. (CHAN-TV, Vancouver) 5-w.
- Lillooet**—CFJC-TV-1, Ch. 2, Lillooet & District TV Assn. (CFJC-TV, Kamloops) 5-w.
- Lillooet**—CILY-TV-1, Ch. 8, Lytton & District TV Assn. (CHAN-TV, Vancouver) 10-w.
- Little Fort**—CFIB-TV, Ch. 7, CTV (CHAN-TV, Vancouver).
- Logan Lake**—CHLK-TV-2, Ch. 13, CTV (CHAN-TV, Vancouver).
- Louise Island**—CFBA-TV-1, Ch. 3, Beattie Anchorage Community Assn. (CFTK-TV, Terrace) 5-w.

by—CHID-TV-1, Ch. 4, Lumby & District TV Assn. (CHBC-TV, Kelowna) 5-w.

by—CHID-TV-2, Ch. 9, Lumby & District TV Assn. (CHAN-TV, Vancouver) 5-w.

on—CHWS-TV-2, Ch. 11, Lytton & District TV Assn. (CFJC-TV, Kamloops) 5-w.

on—CILY-TV-1, Ch. 8, Lytton & District TV Assn. (CHAN-TV, Vancouver) 5-w.

el Lake—CHPP-TV-1, Ch. 8, Kingfisher Community Club (CHBC-TV, Kelowna) 5-w.

el Lake/Hupel—CHPL-TV-1, Ch. 13, Kingfisher Community Club (CHAN-TV, Vancouver) 10-w.

Kenzie—CIMK-TV-1, Ch. 9, MacKenzie Communications Committee (CHAN-TV, Vancouver) 10-w.

Kenzie—CKPG-TV-4, Ch. 6, Monarch Bcstg. Ltd. (CKPG-TV, Prince George) 10-w.

Meira Park—CBUT-36, Ch. 31, CBC (CBUT, Vancouver) 334-w.

Malakwa—CFFI-TV-1, Ch. 4, Malakwa Community Centre Assn. (CHBC-TV, Kelowna) 5-w.

Malakwa—CFFI-TV-2, Ch. 11, Malakwa Community Centre Assn. (CHAN-TV, Vancouver) 34-w.

Alert Bay—CHMB-TV, Ch. 13, Ocean Falls Communications Society (CBUT, Vancouver) 2-w.

Alert Bay—CHLP-TV, Ch. 5, (CHAN-TV, Vancouver).

Alert Bay—CFJC-TV-3, Ch. 8, Inland Bcstrs. Ltd. (CFJC-TV, Kamloops) 5-w.

Alert Bay—CIII-TV-7, Ch. 7, CBC (CBUT, Vancouver) 22-w.

Alert Bay—CFJC-TV-17, Ch. 5, Howard F. Johnston (CFJC-TV, Kamloops) 5-w.

Alert Bay—CJML-TV-1, Ch. 8, The Monte Lake TV Satellite Assn. (CFJC-TV, Kamloops) 5-w.

Alert Bay—CBUBT-14, Ch. 8, CBC (CBUT, Vancouver) 77-w.

Alert Bay—CFCN-TV-12, Ch. 8, CFCN Communications Ltd. (CFCN-TV, Calgary, AL) 5-w.

Alert Bay—CKHF-TV-2, Ch. 11, Stewart Community Club (CFTK-TV, Terrace) 5-w.

Alert Bay—CFHM-TV-1, Ch. 7, Hamilton Mountain Community TV & Recreation A (CFJC-TV, Kamloops) 5-w.

Alert Bay—CFHM-TV-2, Ch. 9, Hamilton Mountain Community TV & Recreation Assn. (CHAN-TV, Vancouver) 10-w.

Alert Bay—CBUT-27, Ch. 59, CBC (CBUT, Vancouver) 48-w.

Alert Bay—CHQC-TV-1, Ch. 4, Sandspit & District TV Society (CFTK-TV, Terrace) 5-w.

Alert Bay—CFJC-TV-6, Ch. 5, Inland Bcstrs. Ltd. (CFJC-TV, Kamloops) 980-w.

Alert Bay—CJNP-TV-1, Ch. 2, Arrow Lakes TV Society (CHBC-TV, Kelowna) 5-w.

Alert Bay—CJNP-TV-2, Ch. 4, Arrow Lakes TV Society (KXLY-TV, Spokane, WA).

Alert Bay—CJNP-TV-3, Ch. 7, Arrow Lakes TV Society (CHAN-TV, Vancouver) 3-w.

Alert Bay—CHNI-TV, Ch. 10, BCFP TV Society (CHEK-TV, Victoria) 1-w.

Alert Bay—CBUCT, Ch. 9, CBC (CBUT, Vancouver) 940-w.

Nelson—CKTN-TV-3, Ch. 3, BCTV (CHAN-TV, Vancouver) 330-w.

New Denver—CBUCT-6, Ch. 17, CBC (CBUT, Vancouver) 696-w.

New Denver—CHSL-TV-1, Ch. 6, New Denver-Silverton Cooperative TV Society (KREM-TV, Spokane, WA) 5-w.

New Denver/Silverton—CHJUV-TV, Ch. 13, New Denver-Silverton Cooperative TV Society (CHAN-TV, Vancouver) 1-w.

Newcastle Ridge—CFKB-TV-1, Ch. 7, Alert Bay & District TV Society (CHEK-TV, Victoria) 5-w.

Nicola—CFJC-TV-12, Ch. 7, Jim Pattison Enterprises Ltd. (CFJC-TV, Kamloops).

Nine Mile Mountain—CFST-TV-1, Ch. 9, Skeena TV Assn. (CFTK-TV, Terrace) 5-w.

Ocean Falls—CFOF-TV, Ch. 2, Ocean Falls Communications Society (CBUT, Vancouver) 5-w.

Olalla—CHKC-TV-2, Ch. 6, Keremeos-Cawston TV Society (CHBC-TV, Kelowna) 5-w.

Olalla—CHKC-TV-5, Ch. 11, Keremeos-Cawston TV Society (CHAN-TV, Vancouver) 10-w.

Oliver/Osoyoos—CHBC-TV-3, Ch. 8, Okanagan Valley TV Co. Ltd. (CHBC-TV, Kelowna) 100-w.

Oliver/Osoyoos—CKKM-TV, Ch. 3, BCTV (CHAN-TV, Vancouver) 930-w.

100 Mile House—CITM-TV, Ch. 3, BCTV (CHAN-TV, Vancouver) 720-w.

Passmore—CHMS-TV-2, Ch. 7, Mount Sentinel TV Cooperative (KXLY-TV, Spokane, WA) 5-w.

Pavilion Lake—CIPV-TV, Ch. 12, Pavilion Lake Residents & Property Owners Assn. (CHAN-TV, Vancouver) 1-w.

Peachland—CHPT-TV-1, Ch. 4, Peachland Communications Society (CHBC-TV, Kelowna) 5-w.

Peachland—CIPL-TV, Ch. 9, Peachland Communications Society (CHAN-TV, Vancouver) 10-w.

Pearse Island—CKPI-TV-1, Ch. 4, Kincolith Band Council Development Ltd. (CFTK-TV, Terrace) 5-w.

Pemberton—CHPV-TV-1, Ch. 9, Pemberton TV Society (CHEK-TV, Victoria) 2-w.

Penticton—CHBC-TV-1, Ch. 13, Okanagan Valley TV Co. Ltd. (CHBC-TV, Kelowna) 300-w.

Penticton—CHKL-TV-1, Ch. 10, BCTV (CHAN-TV, Vancouver) 1-w.

Phoenix—CBUT-30, Ch. 15, CBC (CBUT, Vancouver) 740-w.

Pitt River—CIPT-TV, Ch. 10, BCFP TV Society (CHEK-TV, Victoria) 1-w.

Port Alberni—CBUFT-8, Ch. 8, SRC (CBUFT, Vancouver) 10-w.

Port Alberni—CBUT-3, Ch. 4, CBC (CBUT, Vancouver) 10-w.

Port Alberni—CHEK-TV-3, Ch. 11, BCTV (CHEK-TV, Victoria) 10-w.

Port Alice—CBUT-17, Ch. 10, CBC (CBUT, Vancouver) 77-w.

Port Alice—CKPA-TV-1, Ch. 2, H. V. Hartford (CHEK-TV, Victoria) 14-w.

Port Alice—CKPA-TV-2, Ch. 7, Rayonier Canada (CHEK-TV, Victoria) 10-w.

Port Hardy—CBUT-19, Ch. 6, CBC (CBUT, Vancouver) 226-w.

Port Hardy—CFKB-TV-3, Ch. 3, Alert Bay & District TV Society (CHEK-TV, Victoria) 5-w.

Canadian TV Stations—British Columbia

Port McNeill—CBUT-18, Ch. 2, CBC (CBUT, Vancouver) 27-w.

Port Renfrew—CJTV-TV-1, Ch. 11, Port Renfrew Community Assn. (CHAN-TV, Vancouver) 5-w.

Pouce Coupe—CBCD-TV-1, Ch. 7, CBC (CJDC-TV, Dawson Creek) 10-w.

Prince George—CBUFT-4, Ch. 4, CBC (CUBFT, Vancouver) 36-w.

Prince George—CFIG-TV, Ch. 12, BCTV (CHAN-TV, Vancouver) 1.9-kw.

Prince Rupert—CFTK-TV-1, Ch. 6, Skeena Broadcasters Ltd. (CFTK-TV, Terrace) 1-w.

Princeton—CBCV, Ch. 6, CBC (CHBC-TV, Kelowna) 5-w.

Princeton—CHGP-TV-1, Ch. 5, Princeton TV Ltd. (CBC English network, ON) 5-w.

Princeton—CHNJ-TV-1, Ch. 11, Princeton TV Ltd. (CHAN-TV, Vancouver) 5-w.

Pritchard—CFJC-TV-19, Ch. 2, Jim Pattison Enterprises Ltd. (CFJC-TV, Kamloops) 10-w.

Pritchard—CHKM-TV-1, Ch. 9, BCTV (CHAN-TV, Vancouver) 7-w.

Promontory Mountain—CFJC-TV-12, Ch. 10, Inland Bcstrs. Ltd. (CFJC-TV, Kamloops) 5-kw.

Puntzi Mountain—CKPM-TV-1, Ch. 2, Puntzi TV Assn. (CHAN-TV, Vancouver) 10-w.

Quesnel—CFJC-TV-11, Ch. 7, Inland Bcstrs. Ltd. (CFJC-TV, Kamloops) 5-kw.

Quesnel—CITM-TV-2, Ch. 8, BCTV (CHAN-TV, Vancouver) 32-w.

Quesnel—CKPG-TV-5, Ch. 13, Monarch Bcst. Ltd. (CKPG-TV, Prince George) 100-w.

Radium Hot Springs—CBUBT-5, Ch. 77, CBC (CBUT, Vancouver) 200-w.

Revelstoke/Begbie—CHKL-TV-3, Ch. 7, BCTV (CHAN-TV, Vancouver) 10-w.

Revelstoke/Begbie—CHRP-TV-2, Ch. 9, Okanagan Valley TV Co. Ltd. (CHBC-TV, Kelowna) 10-w.

Rimrock—CKRR-TV-1, Ch. 9, Alexandria Community Hall Society (CFJC-TV, Kamloops) 5-w.

Rimrock—CKRR-TV-2, Ch. 11, E. J. Bourdon (CHAN-TV, Vancouver) 5-w.

River Jordan—CHEK-TV-2, Ch. 11, BCTV (CHEK-TV, Victoria) 10-w.

Rock Creek—CBUT-33, Ch. 33, CBC (CBUT, Vancouver) 100-w.

Ruby Creek—CBUT-26, Ch. 25, CBC (CBUT, Vancouver) 5-w.

Salmo—CBUAT-5, Ch. 10, CBC (CBUT, Vancouver) 5-w.

Salmon Arm—CFSA-TV-1, Ch. 13, Salmon Arm & District Chamber of Commerce (CHAN-TV, Vancouver) 40-w.

Salmon Arm—CHBC-TV-4, Ch. 9, Okanagan Valley TV Co. Ltd. (CHBC-TV, Kelowna) 199-w.

San Josef/CFS Holberg—CFHH-TV, Ch. 13, Lt. Col. C. G. Harvey-Clark (CBUT, Vancouver) 1-w.

Santa Rosa—CISR-TV, Ch. 83, BCTV (CHAN-TV, Vancouver) 10-kw.

Savona—CFSC-TV-1, Ch. 13, Savona Community Assn. (CHAN-TV, Vancouver) 4-w.

Savona—CFSC-TV-2, Ch. 8, Savona Community Assn. (CFJC-TV, Kamloops) 5-w.

Sechelt—CBUT-35, Ch. 19, CBC (CBUT, Vancouver) 100-w.

Shalath—CJBT-TV-1, Ch. 11, Bridge River Community Recreational Society (CHAN-TV, Vancouver) 10-w.

Shalath—CJBT-TV-2, Ch. 5, Bridge River Community Recreational Society (CFJC-TV, Kamloops) 5-w.

Silver Lake—NEW, Ch. 7, BCFP TV Society (CBUT, Vancouver) 1-w.

Sixteen Mile House—CHCS-TV-1, Ch. 7, Sixteen Mile TV Society (CHAN-TV, Vancouver) 10-w.

Skaha Lake—CHBC-TV-7, Ch. 7, Okanagan Valley TV Co. Ltd. (CHBC-TV, Kelowna) 5-kw.

Slocan—CBUCT-5, Ch. 39, CBC (CBUT, Vancouver) 4-w.

Smithers—CBCH-TV-3, Ch. 5, CBC (CFTK-TV, Terrace) 27-w.

Smithers—CFHO-TV-1, Ch. 13, Houston-Smithers Rebroadcasting Society (CHAN-TV, Vancouver) 99-w.

Soda Creek—CKSC-TV-1, Ch. 4, McLeese Lake Recreation Commission (CFJC-TV, Kamloops) 1-w.

Soda Creek—CKSC-TV-2, Ch. 10, McLeese Lake Recreation Commission (CHAN-TV, Vancouver) 1-w.

Sointula—CFKB-TV-4, Ch. 5, Alert Bay & District TV Society (CHEK-TV, Victoria) 5-w.

Sooke—CBUT-28, Ch. 3, CBC (CBUT, Vancouver) 10-w.

Sooke—CHEK-TV-1, Ch. 13, CHEK-TV Ltd. (CHEK-TV, Victoria) 5-w.

South Bentinck Arm—CFSB-TV-2, Ch. 13, South Bentinck & District TV Society (CFTK-TV, Terrace) 5-w.

Sparwood—CFCN-TV-11, Ch. 6, CFCN TV Ltd. (CFCN-TV, Calgary, AL) 5-w.

Sparwoods—CBUBT-10, Ch. 11, CBC (CBUT, Vancouver) 99-w.

Spences Bridge—CJNA-TV-1, Ch. 3, Spences Bridge Community Club (CFJC-TV, Kamloops) 5-w.

Spences Bridge—NEW, Ch. 9, Spences Bridge Community Club (CBC Northern Service, NT) 10-w.

Spillimacheen—CBUBT-6, Ch. 69, CBC (CBUT, Vancouver) 93-w.

Squamish—CHAN-TV-3, Ch. 7, BCTV (CHAN-TV, Vancouver) 5-w.

Squamish—CBUT-5, Ch. 11, CBC (CBUT, Vancouver) 5-w.

Tabor Mountain—CBUHT, Ch. 78, CBC (CBUT, Vancouver) 5-w.

Taghum—CKTN-TV-2, Ch. 23, BCTV (CHAN-TV, Vancouver) 10-w.

Tahsis—CBUT-14, Ch. 9, CBC (CBUT, Vancouver) 9-w.

Tasu—CFAL-TV-1, Ch. 11, Tasu TV Society (CFTK-TV, Terrace) 5-w.

Tatla Lake—CIAL-TV-2, Ch. 9, Anahim Lake Community Assn. (CFJC-TV, Kamloops) 10-w.

Tatla Lake—NEW, Ch. 11, Anahim Lake Community Assn. (CFJC-TV, Kamloops) 1-w.

Taylor—CBCD-TV-4, Ch. 12, CBC (CJDC-TV, Dawson Creek) 10-w.

Telkwa—CFHO-TV-2, Ch. 10, CTV (CHAN-TV, Vancouver).

Terrace—CUBFT-3, Ch. 11, CBC (CUBFT, Vancouver) 660-w.

Tete Jaune—CBUHT-4, Ch. 10, CBC (CBUT, Vancouver) 21-w.

Apple Landing—CIGR-TV, Ch. 11, Granisle TV Society (CHAN-TV, Vancouver) 10-w.

Apple Landing (Shoulder Mountain)—CHTL-TV-1, Ch. 9, Fulton River Recreation Commission (CFTK-TV, Terrace) 1000-w.

Aspen—CBUAT, Ch. 11, CBC (CBUT, Vancouver) 3.3-kw.

Aspen-Rosland—CKTN-TV, Ch. 8, BCTV (CHAN-TV, Vancouver) 4.4-kw.

Bambler Ridge—NEW, Ch. 9, Tumbler Ridge TV Society (CFTM-TV, Montreal, PQ) 5-w.

Bambler Ridge—NEW, Ch. 13, Tumbler-Ridge TV Society (CHAN-TV, Vancouver) 5-w.

Bellefleur—CKUP-TV-1, Ch. 9, (CHAN-TV, Vancouver).

Birdsview—CBCB-TV-1, Ch. 18, CBC (CKPG-TV, Prince George) 10-w.

Birdsview—CKIN-TV-1, Ch. 5, Kinsmen Club of Vanderhoof (CHAN-TV, Vancouver) 5-w.

Carleton Place—CKVA-TV-1, Ch. 8, Vavenby Community & Recreation Commission (CHAN-TV, Vancouver) 1-w.

Carleton Place—CKVB-TV, Ch. 13, Vavenby Community & Recreation Commission (CFJC-TV, Kamloops) 10-w.

Carleton Place—CHBC-TV-2, Ch. 7, Okanagan Valley TV Co. Ltd. (CHBC-TV, Kelowna) 110-w.

Carleton Place—CHKL-TV-2, Ch. 12, BCTV (CHAN-TV, Vancouver) 564-w.

Carleton Place—CJWS-TV, Ch. 7, BCFP TV Society (CHEK-TV, Victoria) 1-w.

Carleton Place—NEW, Ch. 9, BCFP TV Society (CBUT, Vancouver) 1-w.

Carleton Place—CKWB-TV, Ch. 11, Wells TV Committee (CHAN-TV, Vancouver) 10-w.

Carleton Place—CBUWT, Ch. 13, CBC (CBUT, Vancouver) 107-w.

Carleton Place—CHAN-TV-7, Ch. 9, (CHAN-TV, Vancouver).

Carleton Place—CFJC-TV-5, Ch. 8, Inland Bcstrs. Ltd. (CFJC-TV, Kamloops) 10-w.

Carleton Place—CITM-TV-1, Ch. 13, BCTV (CHAN-TV, Vancouver) 32-w.

Carleton Place—CHJB-TV, Ch. 7, Kootenay Lake TV Society (CHAN-TV, Vancouver).

Carleton Place—CHAN-TV-6, Ch. 6, BCTV (CHAN-TV, Vancouver) 10-w.

Carleton Place—CBUCT-3, Ch. 12, CBC (CBUT, Vancouver) 45-w.

Carleton Place—CBUT-13, Ch. 12, CBC (CBUT, Vancouver) 447-w.

Carleton Place—CHYT-TV-1, Ch. 4, The Yale Ratepayers Assn. (CBUT, Vancouver) 5-w.

Manitoba

CKX-TV

Brandon

(Ch. 5)

Network Service: CBC.

Licensee: Craig Broadcast Systems Inc., 2940 Victoria Ave., Brandon, MB R7B 0N2.

Address: 2940 Victoria Ave., Brandon, MB R7B 0N2.

Mailing Address: Box 1150, Brandon, MB R7A 6A5.

Phone: 204-728-1150. **Fax:** 204-727-2505.

Technical Facilities: Channel No. 5 (76-82 MHz). Authorized power: 41.7-kw visual. Antenna: 1254-ft. above av. terrain, 1335-ft. above ground, 2651-ft. above sea level, lat. 49° 44' 33", long. 100° 07' 84".

Transmitter: 12-mi. S of Brandon.

AM Affiliate: CKX, 50-kw, 1150 kHz (CBC).

FM Affiliate: CFX, 100-kw, 96.1 MHz.

News Service: Broadcast News.

Ownership: Craig Broadcast Systems Inc.

Began Operation: January 28, 1955.

Represented (sales): Western Broadcast Sales (WBS).

Personnel:

Stuart Craig, President & Managing Director.
Mel Beatty, Sales Manager.
Paul Weger, Engineer.

Highest 30 Sec. Rate: \$125.

CHMI-TV

Portage la Prairie

(Ch. 13)

Network Service: None, independent.

Licensee: Craig Broadcast Systems Inc., 350 River Rd., Box 1390, Portage la Prairie, MB R1N 3U3.

Studio: Winnipeg Mountain, 100-167 Lombard Ave., Winnipeg, MB R3B 0T6.

Phone: 204-239-1113. **Fax:** 204-239-5794. **E-mail:** promo@cpnet.net

Web Site: http://www.mtn.ca

Technical Facilities: Channel No. 13 (210-216 MHz). Authorized power: 325-kw visual, 32.5-kw aural. Antenna: 1100-ft. above av. terrain.

Transmitter: Elie, Manitoba.

Multichannel TV Sound: Stereo and separate audio program.

News Services: Broadcast News, Canadian Press, ISN, NBC, Visnews.

Ownership: Craig Broadcast Systems Inc.

Began Operation: October 17, 1986.

Represented (sales): Western Broadcast Sales (Canada); TeleRep Inc. (U.S.).

Personnel:

Stuart Craig, President & Chief Executive Officer.
Drew Craig, General Manager.
Al Thorgerison, Operations Manager & News Director.
Cam Cowie, General Sales Manager.
Peter Young, Sports Director.
Harry Seimens, Farm Director.
Kevin Dunn, Promotion Manager.
John Penner, Traffic Manager.
Shane Neufeld, Creative Director.

Rates: On request.

Canadian TV Stations—Manitoba

CBWFT

Winnipeg

(Ch. 3)

French Outlet

Network Service: SRC.

Licensee: Societe Radio-Canada, 1500 Bronson Ave., Ottawa, ON K1G 3J5.

Studio: 541 Portage Ave., Box 160, Winnipeg, MB R3C 2H1.

Phone: 204-786-0288.

Technical Facilities: Channel No. 3 (60-66 MHz). Authorized power: 59-kw visual, 7.37-kw aural. Antenna: 930-ft. above av. terrain, 1064-ft. above ground, 1849-ft. above sea level, lat. 49° 46' 15", long. 97° 30' 35".

Transmitter: Hwy. 2 near Starbuck, MB.

Ownership: Canadian Broadcasting Corp.

Began Operation: April 24, 1960.

Represented (sales): CBC National Selective Television Sales (Canada); Canadian Standard Broadcast Sales Inc. (U.S.).

Personnel:

Rene Fontaine, Regional Director of French Services, Manitoba.

Huguette Le Gall, Communications Manager.

Philippe Vrignon, Executive Producer, Television News.

Gilles Frechette, Director, French Radio Programming.

Michel Boucher, Director, Radio News.

Rates: No rate card available; carries network commercials.

CBWT

Winnipeg

(Ch. 6)

English Outlet

Network Service: CBC.

Licensee: Canadian Bcstg. Corp., 1500 Bronson Ave., Ottawa, ON K1G 3J5.

Studio: 541 Portage Ave., Box 160, Winnipeg, MB R3C 2H1.

Office: 491 Portage Ave. W, Winnipeg, MB.

Phone: 204-788-3222. **Fax:** 204-788-3104.

Technical Facilities: Channel No. 6 (82-88 MHz). Authorized power: 100-kw visual, 12-kw aural. Antenna: 1027-ft. above av. terrain, 1064-ft. above ground, 1849-ft. above sea level, lat. 49° 46' 15", long. 97° 30' 35".

Transmitter: 6-mi. E of Starbuck, MB on Hwy. 2.

AM Affiliate: CBW, 50-kw, 990 kHz.

FM Affiliate: CBW-FM, 354-kw, 98.3 MHz (Ch. 252).

Ownership: Canadian Broadcasting Corp.

Began Operation: May 31, 1954.

Represented (sales): CBC National Selective Television Sales (Canada); Canadian Standard Broadcast Sales Inc. (U.S.).

Personnel:

Marv Terhoch, Regional Director for the Province of Manitoba.

Jon England, Sales Manager.

Bob Linney, Regional Engineer.

Bridget Hoffer, Regional Manager, Marketing/Communications.

Dave Chomiak, Plant Manager.
Gloria Lowen, News Director.

Rates: On request.

CKND-TV

Winnipeg

(Ch. 9)

Network Service: None, independent.

Licensee: CKND Television Inc., 603 St. Mary's Rd., Box 60, Winnipeg, MB R2 3L8.

Studio: 603 St. Mary's Rd., Winnipeg, MB R2M 3L8.

Phone: 204-233-3304. **Fax:** 204-233-5615.

Technical Facilities: Channel No. 9 (186-192 MHz). Authorized power: 325-kw visual, 48.75-kw aural. Antenna: 907-ft. above av. terrain, 1064-ft. above ground, 785-ft. above sea level, lat. 49° 46' 15", long. 97° 30' 35".

Transmitter: 4.5-mi. E of Starbuck, MB.

Multichannel TV Sound: Stereo only.

Satellite Earth Stations: Transmit/receive; DH Satellite, 4-meter Ku-band Paracclipse, 5-meter Ku & C-band; Drake, Scientific-Atlanta receivers.

News Services: Broadcast News, Canada News Wire.

Ownership: CanWest Global Communications Corp.

Began Operation: August 31, 1975.

Represented (sales): CanVideo Television Sales Ltd. (Toronto & Montreal Brydson Spot Sales Inc. (eastern U.S.).

Represented (legal): Buchwald, Asper Henteleff.

Represented (engineering): Imagineering Ltd.

Personnel:

Peter M. Liba, President & Chief Executive Officer.

Elaine Ali, Vice President & General Manager.

Rick Hetherington, Director of Marketing.

Bob Milton, Retail Sales Manager.

Robert Hall, Director of Engineering.

Judy Waytiuk, News Director.

Shelley J. Stuart, Program Manager.

John Ridley, Promotion Director.

Linda Vincent, Business Manager.

Tim Jones, Operations Manager.

Al Bleichert, Production Manager.

Highest 30 Sec. Rate: \$1300.

CKY-TV

Winnipeg

(Ch. 7)

Network Service: CTV.

Licensee: Moffat Communications Ltd., Polo Park, Winnipeg, MB R3G 0L7.

Studio: Polo Park, Winnipeg, MB R3G 0L7.

Phone: 204-788-3300. **Fax:** 204-788-3399.

Technical Facilities: Channel No. 7 (174-180 MHz). Authorized power: 325-kw visual, 65-kw aural. Antenna: 1003-ft. above av. terrain, 1003-ft. above ground, 1778-ft. above sea level, lat. 49° 34' 48", long. 97° 10' 04".

Transmitter: St. Agathe.

Multichannel TV Sound: Stereo only.

Satellite Earth Stations: Andrew, 3-meter C-band; Andrew, 4.5-meter Ku & C-band; DX Communications, Standard Agile Omni receivers.

News Service: Broadcast News.

Ownership: Moffat Communications Ltd.

Begin Operation: November 12, 1960.

Represented (sales): Alexander, Pearson & Dawson Inc.

Personnel:
R. L. Moffat, President.
Vaughn Tozer, General Manager.
Bill Hanson, General Sales Manager.
Ferry Horbatiuk, Engineering Director.
Jim Haskins, Director of News & Current Affairs.
T. J. Smith, Program Manager.
David Dubnicoff, Controller.
I. S. Gibson, Operations Manager.

Highest 30 Sec. Rate: \$1730.

Manitoba Repeater Stations

Avery—CHTV-TV-3, Ch. 10, Gary H. Shapera (CBWT, Winnipeg) 50-w.

Basswood—CKND-TV-2, Ch. 2, CanWest Bcstg. Ltd. (CKND-TV, Winnipeg) 100-w.

Bele-Foxwarren—CKX-TV-1, Ch. 11, Western Manitoba Bcstrs. Ltd. (CKX-TV, Brandon) 56.8-kw.

Brandon—CBWFT-10, Ch. 21, CBC (CBWFT, Winnipeg) 5.5-kw.

Brandon—CKYB-TV, Ch. 4, Moffat Communications Ltd. (CKY-TV, Winnipeg) 5.2-kw.

Archhill—CHFC-TV, Ch. 8, CBC (CBWT, Winnipeg) 9-w.

Cormorant—CICM-TV-1, Ch. 4, Cormorant Community Council (CBWT, Winnipeg) 5-w.

Cross Lake—CBWNT, Ch. 12, CBC (CBWT, Winnipeg) 9-w.

Deer River—CBWST, Ch. 8, CBC (CBWT, Winnipeg) 120-kw.

Deer River—CKYD-TV, Ch. 12, Moffat Communications Ltd. (CKY-TV, Winnipeg) 10-kw.

Deer River—CBWHT-2, Ch. 11, CBC (CBWT, Winnipeg) 9-w.

Deer River—CBWGT-2, Ch. 7, CBC (CBWT, Winnipeg) 2-kw.

Deer River Branch—CBWGT, Ch. 10, CBC (CBWT, Winnipeg) 27.4-kw.

Deer River Branch—CKYA-TV, Ch. 8, Moffat Communications Ltd. (CKY-TV, Winnipeg) 31-kw.

Flon—CBWBT, Ch. 10, CBC (CBWT, Winnipeg) 7.8-kw.

Flon—CBWFT-2, Ch. 3, CBC (CBWFT, Winnipeg) 68-w.

Flon—CKYF-TV, Ch. 13, Moffat Communications Ltd. (CKY-TV, Winnipeg) 104-kw.

Flon—CBWLT, Ch. 8, CBC (CBWT, Winnipeg) 5-w.

Flon Lake Narrows—CBWXT, Ch. 13, CBC (CBWT, Winnipeg) 2.4-kw.

Flon Rapids—CBWHT, Ch. 8, CBC (CBWT, Winnipeg) 5-w.

Indian Lake—NEW, Ch. 10, CBC (CBWT, Winnipeg) 5-w.

Jackhead—CBWGT-1, Ch. 5, CBC (CBWT, Winnipeg) 3.4-kw.

Lac du Bonnet—CBWT-2, Ch. 4, CBC (CBWT, Winnipeg) 8.4-kw.

Leaf Rapids—CBWQT, Ch. 13, CBC (CBWT, Winnipeg) 260-w.

Little Grand Rapids—CBWZT, Ch. 9, CBC (CBWT, Winnipeg) 230-w.

Long Spruce—CHTV-TV-2, Ch. 12, Gary H. Shapera (CBWT, Winnipeg) 5-w.

Lynn Lake—CBWRT, Ch. 8, CBC (CBWT, Winnipeg) 9-w.

Mafeking—CBWYT, Ch. 2, CBC (CBWT, Winnipeg) 4-kw.

Manigotagan—CBWGT-3, Ch. 22, CBC (CBWT, Winnipeg) 151-w.

McCreary—CKX-TV-3, Ch. 11, Western Manitoba Bcstrs. Ltd. (CKX-TV, Brandon) 31.8-kw.

McCreary—CKYB-TV-2, Ch. 0, Moffat Communications Ltd. (CKY-TV, Winnipeg) 5-w.

McCusker Lake—CBWUT, Ch. 10, CBC (CBWT, Winnipeg) 240-w.

Melita—CKX-TV-2, Ch. 9, Western Manitoba Bcstrs. Ltd. (CKX-TV, Brandon) 188-w.

Moose Lake—CBWIT-1, Ch. 9, CBC (CBWT, Winnipeg) 9-w.

Nelson House—CBWPT, Ch. 11, CBC (CBWT, Winnipeg) 9-w.

Norway House—CBWOT, Ch. 9, CBC (CBWT, Winnipeg) 9-w.

Oak Lake—CBWFT-12, Ch. 32, CBC (CBWFT, Winnipeg) 22-w.

Oxford House—CBWVT, Ch. 8, CBC (CBWT, Winnipeg) 9-w.

Pikwitonei—CFPM-TV-1, Ch. 12, Pikwitonei Community Council (CBWT, Winnipeg) 5-w.

Pine Falls—CBWFT-6, Ch. 11, CBC (CBWFT, Winnipeg) 1.5-kw.

Piney—CBWT-3, Ch. 29, CBC (CBWT, Winnipeg) 25-kw.

Poplar River—CBDI-TV, Ch. 13, CBC (CBMT, Montreal, PQ) 10-w.

Pukatawagan—CBWBT-1, Ch. 11, CBC (CBWT, Winnipeg) 9-w.

Shamattawa—CBDG-TV, Ch. 9, CBC (CBNT, St. John's, NF) 10-w.

Sherridon—CJSM-TV-1, Ch. 5, Sherridon Development Corp. (CBWT, Winnipeg) 5-w.

Snow Lake—CBWKT, Ch. 8, CBC (CBWT, Winnipeg) 5-w.

Snow Lake—CKYS-TV, Ch. 11, Moffat Communications Ltd. (CKY-TV, Winnipeg) 19-w.

South Indian Lake—CBWQT-1, Ch. 10, CBC (CBWT, Winnipeg) 9-w.

St. Lazare—CBWFT-3, Ch. 13, CBC (CBWFT, Winnipeg) 9-w.

Ste. Rose du Lac—CBWFT-4, Ch. 3, CBC (CBWFT, Winnipeg) 12.09-kw.

The Pas—CBWFT-1, Ch. 6, CBC (CBWFT, Winnipeg) 68-w.

The Pas—CBWIT, Ch. 7, CBC (CBWT, Winnipeg) 288-w.

The Pas—CKYP-TV, Ch. 12, Moffat Communications Ltd. (CKY-TV, Winnipeg) 1.07-kw.

Thicket Portage—CJTM-TV-1, Ch. 4, Thicket Portage Community Council (CBWT, Winnipeg) 5-w.

Canadian TV Stations—Manitoba

Thompson—CBWFT-5, Ch. 5, CBC (CBWFT, Winnipeg) 72-w.
Thompson—CBWTT, Ch. 7, CBC (CBWT, Winnipeg) 296-w.
Thompson—CKYT-TV, Ch. 9, Moffat Communications Ltd. (CKY-TV, Winnipeg) 1-w.
Waasagomach—CBWWT, Ch. 9, CBC (CBWT, Winnipeg) 3.4-kw.
Wabowden—CBWMT, Ch. 10, CBC (CBWT, Winnipeg) 9-w.

New Brunswick

CBAFT

Moncton

(Ch. 11)

French Outlet

Network Service: SRC.

Licensee: Societe Radio-Canada, 1500 Bronson Ave., Ottawa, ON K1G 3J5.

Studio: 250 Archibald St., Box 950, Moncton, NB E1C 8N8.

Phone: 506-853-6667. **Fax:** 506-853-6739.

Technical Facilities: Channel No. 11 (198-204 MHz). Authorized power: 325-kw visual, 65-kw aural. Antenna: 469-ft. above av. terrain, 433-ft. above ground, 1049-ft. above sea level, lat. 46° 08' 41", long. 64° 54' 14".

Transmitter: Lutes Mountain, Westmorland, NB.

FM Affiliate: CBAF, 20-kw, 88.5 MHz.

Ownership: Canadian Broadcasting Corp.

Began Operation: December 21, 1959.

Represented (sales): CBC National Selective Television Sales (Canada); Canadian Standard Broadcast Sales Inc. (U.S.).

Personnel:

Claude Bourque, Regional Director of French Services, Atlantic Provinces.

Louise Imbeault, Director of French Television.

Michel LeBlanc, Regional Engineer.

Donald Langis, News Director.

Gisele Deraspe, Director of French Radio.

Marc LeBlanc, Manager, Communications.

Michel Bertin, Sales Representative.

Rates: On request.

CKCW-TV

Moncton

(Ch. 2)

Network Service: CTV.

Licensee: ATV New Brunswick (div. of CHUM Ltd.), Box 5004, Moncton, NB E1C 8R6.

Studio: 191 Halifax St., Moncton, NB E1C 8R6.

Phone: 506-857-2600. **Fax:** 506-857-2618.

Technical Facilities: Channel No. 2 (54-60 MHz). Authorized power: 56-kw visual, 9.2-kw aural. Antenna: 1013-ft. above av. terrain, lat. 45° 51' 06", long. 64° 48' 47".

Transmitter: Caledonia Mountain, near Rosevale.

Ownership: CHUM Ltd.

Began Operation: December 4, 1954.

Represented (sales): CHUM Ltd.

Represented (legal): Flinn Merrick.

Represented (engineering): Morrison Hershfield.

Personnel:

Fred G. Sherratt, President.

Greg Mudry, Vice President & General Manager.

Brian Lewis, Station Manager.

Nigel Fuller, General Sales Manager.

Carson McDavid, Chief Engineer.

Bob McLaughlin, News Director.

Dick Prat, Program & Promotion Director.

Rates: Sold with CJCH-TV, Halifax & CJCB-TV, Sydney, NS as Atlantic TV System.

CHSJ-TV

Saint John

(Ch. 12)

Network Service: CBC.

Licensee: New Brunswick Bcstg. Co. Ltd., 335 Union St., Box 2000, Saint John NB E2L 3T4.

Studio: 335 Union St., Saint John, NB E2L 3T4.

Phone: 506-632-7755. **Fax:** 506-632-3485.

Technical Facilities: Channel No. 12 (204-210 MHz). Authorized power: 18.3-kw visual, 14.4-kw aural. Antenna: 1268-ft. above av. terrain, 144-ft. above ground, 1604-ft. above sea level, lat. 45° 28' 40", long. 62° 14' 02".

Transmitter: Mt. Champlain.

AM Affiliate: CHSJ, 10-kw, 700 kHz.

News Services: Broadcast News, Canadian Press.

Ownership: Canadian Broadcasting Corp.

Began Operation: March 22, 1954.

Represented (sales): CanVideo Television Sales Ltd. (Canada); Brydson Sports Sales Inc. (eastern U.S.).

Personnel:

Gary Murphy, Sales Manager.

Mel Johnston, Operations & Production Manager.

Ken Hauschildt, Chief Engineer.

Jolene Halpin, Business Manager.

Dave White, News Director.

Dave Merzetti, Program Director.

Rates: On request.

New Brunswick Repeater Stations

Allardville—CBAFT-3, Ch. 3, CBC (CBAFT, Moncton) 9.4-kw.

Bathurst-Campbellton-Dalhousie—CHCR-TV, Ch. 4, New Brunswick Bcstg. Co. Ltd. (CHSJ-TV, Saint John) 25-w.

Blackville—CKAM-TV-3, Ch. 9, ATV New Brunswick (CKCW-TV, Moncton) 5-w.

Boiestown—CHSJ-TV-3, Ch. 13, New Brunswick Bcstg. Co. Ltd. (CHSJ-TV, Saint John) 5-w.

Moncton—CKLT-TV-2, Ch. 7, ATV New Brunswick (CKCW-TV, Moncton) 5-w.

Saint John—CHSJ-TV-1, Ch. 6, New Brunswick Bcstg. Co. Ltd. (CHSJ-TV, Saint John) 54.7-kw.

St. John's—CBAFT-7, Ch. 9, CBC (CBAFT, Moncton) 100.8-kw.

St. John's—CKCD-TV, Ch. 7, ATV New Brunswick (CKCW-TV, Moncton) 920-w.

St. John's—CKAM-TV-2, Ch. 10, ATV New Brunswick (CKCW-TV, Moncton) 5-w.

St. John's—CHSJ-TV-2, Ch. 8, CBC (CHSJ-TV, Saint John) 19-w.

St. John's—CKAM-TV-4, Ch. 10, ATV New Brunswick (CKCW-TV, Moncton) 5-w.

St. John's—CBAFT-2, Ch. 13, CBC (CBAFT, Moncton) 36-kw.

St. John's—CMT-TV-1, Ch. 4, Tele-Inter Rives Ltee. (CMT-TV, Riviere du Loup, PQ) 1.22-kw.

St. John's—CFTF-TV-1, (CFTF-TV, Riviere-du-Loup, PQ) 70-w.

St. John's—CMT-TV-1, Ch. 4, (CMT-TV, Riviere-du-Loup, PQ) 1000-w.

St. John's/Woodstock—CKLT-TV-1, Ch. 3, ATV New Brunswick (CKCW-TV, Moncton) 19-kw.

St. John's—CBAFT-10, Ch. 19, SRC (CBAFT, Moncton) 7.8-kw.

St. John's—CIHF-TV, Ch. 11, New Brunswick Bcstg. Co. Ltd. (CHSJ-TV, Saint John) 900-w.

St. John's/St. John—CBAFT-1, Ch. 5, CBC (CBAFT, Moncton) 60-kw.

St. John's Falls—CBAFT-4, Ch. 12, CBC (CBAFT, Moncton) 10-w.

St. John's Sault—CBAFT-4, Ch. 12, SRC (CBAFT, Moncton) 36-kw.

St. John's—CBAFT-9, Ch. 44, CBC (CBAFT, Moncton) 941-w.

St. John's—CHAU-TV-11, Ch. 2, Television de la Baie des Chaleurs Inc. (CHAU-TV, Carleton, PQ) 5-w.

St. John's—CHMT-TV, Ch. 27, New Brunswick Bcstg. Co. Ltd. (CHSJ-TV, Saint John) 325-kw.

St. John's—CIHF-TV-3, Ch. 27, New Brunswick Bcstg. Co. Ltd. (CIHF-TV, Halifax, NS).

St. John's—CBAFT-3, Ch. 3, CBC (CBAFT, Moncton) 53-kw.

St. John's—CKAM-TV-1, Ch. 10, ATV New Brunswick (CKCW-TV, Moncton) 5-w.

St. John's-Chatham—CHCN-TV, Ch. 6, New Brunswick Bcstg. Co. Ltd. (CHSJ-TV, Saint John) 7.66-kw.

St. John's Ridge—CHSJ-TV-4, Ch. 69, New Brunswick Bcstg. Co. Ltd. (CHSJ-TV, Saint John) 5-w.

St. John's—CIHF-TV 2, Ch. 12, (CIHF-TV, Halifax, NS).

St. John's/Fredericton—CKLT-TV, Ch. 9, ATV New Brunswick (CKCW-TV, Moncton) 325-kw.

St. John's—CBAFT-8, Ch. 21, CBC (CBAFT, Moncton) 579-w.

St. John's—CHAU-TV-2, Ch. 31, Television de la Baie des Chaleurs Inc. (CHAU-TV, Carleton, PQ) 5-w.

St. John's—CHAU-TV-10, Ch. 9, Television de la Baie des Chaleurs Inc. (CHAU-TV, Carleton, PQ).

St. John's Lake—CKAM-TV, Ch. 12, ATV New Brunswick (CKCW-TV, Moncton) 130-kw.

Newfoundland

CBYT

Corner Brook

(Ch. 5)

English Outlet

Network Service: CBC.

Licensee: Canadian Bcstg. Corp., 1500 Bronson Ave., Ottawa, ON K1G 3J5.

Studio: 162 Premier Dr., Corner Brook, NF A2H 6G1.

Mailing Address: Box 610, Corner Brook, NF A2H 6G1.

Phone: 709-634-3141. Fax: 709-634-8506.

Technical Facilities: Channel No. 5 (76-82 MHz). Authorized power: 10.6-kw visual, 2.12-kw aural. Antenna: 490-ft. above av. terrain, 283-ft. above ground, 1273-ft. above sea level, lat. 48° 56' 01", long. 57° 58' 04".

Transmitter: Boone's Rd.

AM Affiliate: CBY, 10-kw, 990 kHz.

Ownership: Canadian Broadcasting Corp.

Began Operation: June 17, 1959.

Represented (sales): CBC National Selective Television Sales (Canada); Canadian Standard Broadcast Sales Inc. (U.S.).

Personnel:

Walter S. Sheppard, Location Manager.

Paula Giovannini, Sales Representative.

Highest 30 Sec. Rate: \$230.

CJWN-TV

Corner Brook

(Ch. 10)

Satellite rebroadcasting station of CJON-TV, St. John's, NF.

Network Service: CTV.

Licensee: Newfoundland Bcstg. Co. Ltd., 446 Logy Bay Rd., Box 2020, St. John's, NF A1C 5S2.

Studio: St. John's, NF.

Technical Facilities: Channel No. 10 (192-198 MHz). Authorized power: 1-kw visual, 0.25-kw aural. Antenna: Directional, 250-ft. above av. terrain, 249-ft. above ground, 924-ft. above sea level, lat. 48° 56' 55", long. 57° 58' 23".

Transmitter: The Hill, Corner Brook, West.

Ownership: Newfoundland Broadcasting Co. Ltd.

Began Operation: December 23, 1974.

Represented (sales): All-Canada Radio & Television Ltd.

Personnel: See CJON-TV, St. John's.

Highest 30 Sec. Rate: \$280.

Canadian TV Stations—Newfoundland

CFLA-TV

Goose Bay

(Ch. 8)

Network Service: CBC.

Licensee: Canadian Bcstg. Corp., 1500 Bronson Ave., Ottawa, ON K1G 3J5.

Studio: 171 Hamilton River Rd.

Mailing Address: Box 3015, Station B, Happy Valley-Goose Bay, Labrador, NF A0P 1E0.

Phone: 709-896-2911. **Fax:** 709-896-8900.

Technical Facilities: Channel No. 8 (180-186 MHz). Authorized power: 1.93-kw visual, 0.43-kw aural. Antenna: 650-ft. above av. terrain, lat. 53° 17' 57", long. 60° 32' 16".

Transmitter: 5-mi. W of Happy Valley, NF.

FM Affiliate: CFGB-FM, 1-kw, 89.5 MHz.

Ownership: Canadian Broadcasting Corp.

Began Operation: October 29, 1956 as an American Armed Forces station. Acquired by CBC July 1, 1973.

Personnel:

John R. Fleet, Station Manager.

Lorne Barry, Chief Engineer.

Conrad Lutes, News Director.

Julie Green, Production Manager.

Rates: On request.

CBNLT

Labrador City-Wabush

(Ch. 13)

Network Service: CBC.

Licensee: Canadian Bcstg. Corp., 1500 Bronson Ave., Ottawa, ON K1G 3J5.

Studio: Carol Dr., Labrador City.

Mailing Address: Box 576, Labrador City, NF A2V 2L3.

Phone: 709-944-3616. **Fax:** 709-944-5472.

Technical Facilities: Channel No. 13 (210-216 MHz). Authorized power: 0.59-kw visual, 0.3-kw aural. Antenna: Directional, Minus 109-ft. above av. terrain, 102-ft. above ground, 2002-ft. above sea level, lat. 52° 56' 41", long. 66° 54' 11".

Transmitter: Carol Dr., Labrador City.

AM Affiliate: CBDQ, 1-kw, 1490 kHz.

Ownership: Canadian Broadcasting Corp.

Began Operation: October 1, 1965. Acquired by CBC, Nov. 7, 1973.

Personnel:

John R. Fleet, Manager, Labrador Operations.

Rates: On request.

B-322

CBNT

St. John's

(Ch. 8)

English Outlet

Network Service: CBC.

Licensee: Canadian Bcstg. Corp., 1500 Bronson Ave., Ottawa, ON K1G 3J5.

Studio: 95 University Ave., St. John's, NF A1B 3T8.

Office: 29-31 Pippy Place, NF.

Mailing Address: Box 12010, Station A, St. John's, NF A1B 3T8.

Phone: 709-576-5000. **Fax:** 709-576-5011.

Technical Facilities: Channel No. 8 (180-186 MHz). Authorized power: 196-kw max. visual, 39.2-kw max. aural. Antenna: Directional, 855-ft. above av. terrain 369-ft. above ground, 831-ft. above sea level, lat. 47° 32' 04", long. 52° 47' 25".

Transmitter: Kenmount Hill, W of St. John's.

AM Affiliate: CBN, 10-kw, 640 kHz.

FM Affiliate: CBN-FM, 100-kw, 106.9 MHz.

Ownership: Canadian Broadcasting Corp.

Began Operation: October 1, 1964.

Represented (sales): CBC National Selective Television Sales (Canada); Canadian Standard Broadcast Sales Inc. (U.S.).

Personnel:

Ron Crocker, Regional Director for the Province of Newfoundland/Director of TV & Radio.

John Farrell, Regional Sales Manager.

John O'Mara, Regional Manager of Communications.

Shawn Williams, Manager, Regional Engineering.

Bob Wakeham, Area Producer, News & Information Programming.

Lloyd Noel, TV Plant Manager.

Rae Hillier, Regional Transmitter Supervisor.

Rates: On request.

CJON-TV

St. John's

(Ch. 6)

Network Service: CTV.

Licensee: Newfoundland Bcstg. Co. Ltd., 446 Logy Bay Rd., Box 2020, St. John's, NF A1C 5S2.

Studio: CJON TV Bldg., 446 Logy Bay Rd., St. John's, NF A1C 5S2.

Phone: 709-722-5015. **Fax:** 709-726-5107.

Technical Facilities: Channel No. 6 (82-88 MHz). Authorized power: 110-kw visual, 22.5-kw aural. Antenna: Directional, 594-ft. above av. terrain, 300-ft. above ground, 980-ft. above sea level, lat. 47° 32' 08", long. 52° 48' 41".

Transmitter: South Side Hills, 2-mi. from city.

News Services: ABC, Broadcast News, CTV.

Ownership: Newfoundland Broadcasting Co. Ltd.

Began Operation: 1955.

TV & Cable Factbook No. 65

presented (sales): Alexander, Pearson & Dawson Inc.

Personnel:

Scott Stirling, President
J. Vallis, General Manager.
J. W. Neal, Station & Engineering Manager.
Edward Gardner, Director, Sales & Marketing.
Ralph Purchase, Traffic Coordinator.

Phones: On request.

Newfoundland Repeater Stations

Aquaforte—CFAQ-TV, Ch. 10, Aquaforte TV Tower Assn. (CJON-TV, St. John's) 5-w.

Antigonish—CJAP-TV, Ch. 3, Newfoundland Bcstg. Co. Ltd. (CJON-TV, St. John's) 4-kw. @P1 = **Baie Verte**—CBNAT-1, Ch. 3, CBC (CBNT, St. John's) 3.4-kw.

Bay Bulls—CJON-TV-4, Ch. 10, Newfoundland Bcstg. Co. Ltd. (CJON-TV, St. John's)

Bay d'Argent—CBNT-27, Ch. 8, CBC (CBNT, St. John's) 9-w.

Bay d'Argent/Fortune Bay—CHBL-TV, Ch. 10, Keith Osborne (CJON-TV, St. John's) 9-w.

Beaumaris—CBNT-23, Ch. 7, CBC (CBNT, St. John's) 23-w.

Beaumaris/Fortune Bay—CJBM-TV, Ch. 11, Phillip Grandy (CJON-TV, St. John's) 5-w.

Beaumaris—CJWB-TV, Ch. 10, Newfoundland Bcstg. Co. Ltd. (CJON-TV, St. John's) 9.9-kw.

Beaumaris Bay—CBYT-3, Ch. 2, CBC (CBYT, Corner Brook) 1000-w.

Beaumaris Cove—CBNAT-18, Ch. 10, CBC (CBNT, St. John's) 5-w.

Beaumaris Plains—CBNAT-2, Ch. 13, CBC (CBNT, St. John's) 9-w.

Cape Broyle—CHCB-TV-1, Ch. 3, The Cape Broyle TV Improvement Assn. (CBNT, St. John's) 5-w.

Cape Broyle—CJBL-TV, Ch. 13, The Cape Broyle TV Improvement Assn. (CJON-TV, St. John's) 5-w.

Carletonville—CBNAT-7, Ch. 7, CBC (CBNT, St. John's) 1.9-kw.

Cartwright—CBNT-21, Ch. 9, CBC (CBNT, St. John's) 49-w.

Churchill Falls—CBNLT-1, Ch. 9, CBC (CBFT, Montreal, PQ) 12-w.

Churchill Falls—CBST-4, Ch. 13, CBC (CBST, Sept-Îles, PQ) 12-w.

Clarenville—CBNT-10, Ch. 7, CBC (CBNT, St. John's) 350-w.

Clarenville—CJCV-TV, Ch. 10, Newfoundland Bcstg. Co. Ltd. (CJON-TV, St. John's) 5-w.

Clarenville Cove—CBNAT-16, Ch. 8, CBC (CBNT, St. John's) 5-w.

Come-by-Chance—CICH-TV-2, Ch. 11, Come-by-Chance Community TV Assn. (CBNT, St. John's) 5-w.

Come-by-Chance—CJCO-TV, Ch. 4, Come-by-Chance Community TV Assn. (CJON-TV, St. John's) 5-w.

Conception—CBNAT-8, Ch. 12, CBC (CBNT, St. John's) 296-w.

Corner Brook—CBYT-6, Ch. 8, CBC (CBYT, Corner Brook) 3-kw.

Corner Brook Lake—CBYAT, Ch. 12, CBC (CBYT, Corner Brook) 1-w.

Deer Lake—CJLW-TV, Ch. 8, Newfoundland Bcstg. Co. Ltd. (CJWN-TV, Corner Brook) 87-w.

Elliston—CBNT-7, Ch. 4, CBC (CBNT, St. John's) 40-w.

Fermeuse—CBNT-5, Ch. 11, CBC (CBNT, St. John's) 38-w.

Fermeuse—CJFR-TV, Ch. 13, Fermeuse TV Improvement Assn. (CJON-TV, St. John's) 5-w.

Ferryland—CBNT-38, Ch. 4, CBC (CBNT, St. John's) 5-w.

Ferryland—CFFE-TV, Ch. 12, Jerome Curran (CJON-TV, St. John's) 9-w.

Fleur de Lys—CBNAT-20, Ch. 5, CBC (CBNT, St. John's) 5-w.

Fogo Island—CBNAT-6, Ch. 2, CBC (CBNT, St. John's) 24-w.

Fortune—CBNT-33, Ch. 9, CBC (CBNT, St. John's) 5-w.

Fox Harbour—CBNAT-10, Ch. 7, CBC (CBNT, St. John's) 10-kw.

Gambo/Middle Brook—CBNT-14, Ch. 8, CBC (CBNT, St. John's) 18-w.

Gillams—CBYT-12, Ch. 13, CBC (CBYT, Corner Brook) 10-w.

Glenwood—CJSG-TV, Ch. 7, Newfoundland Bcstg. Co. Ltd. (CJON-TV, St. John's)

Glovertown—CBNT-13, Ch. 3, CBC (CBNT, St. John's) 30-w.

Grand Bank—CJOX-TV-1, Ch. 2, Newfoundland Bcstg. Co. Ltd. (CJON-TV, St. John's) 47-w.

Grand Falls—CBNAT, Ch. 11, CBC (CBNT, St. John's) 317-kw.

Grand Falls—CJCN-TV, Ch. 4, Newfoundland Bcstg. Co. Ltd. (CJON-TV, St. John's) 55-w.

Hampden—CBNAT-23, Ch. 13, CBC (CBNT, St. John's) 153-w.

Harbour Breton—CBNT-22, Ch. 13, CBC (CBNT, St. John's) 14-w.

Harbour Breton—CFHB-TV, Ch. 10, Bernice Strickland (CJON-TV, St. John's) 5-w.

Harbour Le Cou—CBYT-10, Ch. 5, CBC (CBYT, Corner Brook) 1-w.

Harbour Mille—CBNT-29, Ch. 13, CBC (CBNT, St. John's) 9-w.

Harbour Round—CBNAT-19, Ch. 12, CBC (CBNT, St. John's) 5-w.

Hawkes Bay—CBYT-9, Ch. 4, CBC (CBYT, Corner Brook) 1000-w.

Hermitage—CBNT-24, Ch. 4, CBC (CBNT, St. John's) 6.4-kw.

Hickman's Harbour—CBNT-18, Ch. 4, CBC (CBNT, St. John's) 40-w.

Hopedale—CBNHT, Ch. 9, CBC (CBNT, St. John's) 26-w.

Irishtown—CBYT-2, Ch. 7, CBC (CBYT, Corner Brook) 10-w.

Irishtown—CJWN-TV-6, Ch. 3, Newfoundland Bcstg. Co. Ltd. (CJON-TV, St. John's) 5-w.

La Scie—CBNAT-21, Ch. 9, CBC (CBNT, St. John's) 5-w.

La Scie—CJLT-TV, Ch. 7, La Scie Community TV Ltd. (CJON-TV, St. John's) 5-w.

Labrador City/Wabush—CBST-3, Ch. 11, CBC (CBST, Sept-Îles, PQ) 214-w.

Lamaline—CBNT-35, Ch. 18, CBC (CBNT, St. John's) 6.4-kw.

Lark Harbour—CBYT-13, Ch. 3, CBC (CBYT, Corner Brook) 10-w.

Lawn—CBNT-36, Ch. 6, CBC (CBNT, St. John's) 40-w.

Canadian TV Stations—Newfoundland

- Lawn**—CJLN-TV, Ch. 10, Newfoundland Bcstg. Co. Ltd. (CJON-TV, St. John's) 60-w.
- Little Hearts Ease**—CBNT-8, Ch. 11, CBC (CBNT, St. John's) 21-w.
- Lord's Cove**—CBNT-34, Ch. 9, CBC (CBNT, St. John's) 45-w.
- Lumsden**—CBNT-20, Ch. 12, CBC (CBNT, St. John's) 43-w.
- Makkovik**—CBNMT, Ch. 9, CBC (CBNT, St. John's) 28-w.
- Marystown**—CBNT-3, Ch. 5, CBC (CBNT, St. John's) 22.5-kw.
- Marystown**—CJMA-TV, Ch. 11, Newfoundland Bcstg. Co. Ltd. (CJON-TV, St. John's) 400-w.
- Millertown**—CBNAT-5, Ch. 9, CBC (CBNT, St. John's) 83-w.
- Ming's Bight**—CBNAT-14, Ch. 10, CBC (CBNT, St. John's) 22-w.
- Mount St. Margaret**—CBNAT-9, Ch. 9, CBC (CBNT, St. John's) 29-kw.
- Musgrave Harbour**—CBNAT-11, Ch. 9, CBC (CBNT, St. John's) 946-w.
- Musgravetown**—CBNT-17, Ch. 9, CBC (CBNT, St. John's) 28-w.
- Nain**—CBNBT, Ch. 9, CBC (CBNT, St. John's) 45-w.
- Northwest Brook**—CBNT-11, Ch. 4, CBC (CBNT, St. John's) 11-w.
- Pacquet/Woodstock**—CBNAT-17, Ch. 6, CBC (CBNT, St. John's) 5-w.
- Pasadena**—CJWN-TV-5, Ch. 8, Newfoundland Bcstg. Co. Ltd. (CJON-TV, St. John's) 5-w.
- Petty Harbour**—CBNT-37, Ch. 13, CBC (CBNT, St. John's) 9-w.
- Petty Harbour**—CJPH-TV, Ch. 11, Petty Harbour Co. Ltd. (CJON-TV, St. John's) 5-w.
- Placentia**—CBNT-2, Ch. 12, CBC (CBNT, St. John's) 11-kw.
- Port au Port**—CBFNT-1, Ch. 4, SRC (CBAFT, Moncton, NB) 291-w.
- Port au Port**—CBNFT, Ch. 13, CBC (CBFT, Montreal, PQ) 14-kw.
- Port Blandford**—CBNT-32, Ch. 2, CBC (CBNT, St. John's) 5-w.
- Port Hope Simpson**—CBNAT-12, Ch. 12, CBC (CBNT, St. John's) 5-w.
- Port Rexton**—CBNT-1, Ch. 13, CBC (CBNT, St. John's) 17-kw.
- Port-aux-Basques**—CBYT-4, Ch. 3, CBC (CBYT, Corner Brook) 400-w.
- Port-aux-Basques**—CJPQ-TV, Ch. 7, Newfoundland Bcstg. Co. Ltd. (CJON-TV, St. John's) 5-w.
- Portland Creek**—CBYT-8, Ch. 13, CBC (CBYT, Corner Brook) 1000-w.
- Postville**—CBNPT, Ch. 9, CBC (CBNT, St. John's) 30-w.
- Ramea**—CBNT-25, Ch. 13, CBC (CBNT, St. John's) 1.2-kw.
- Ramea**—CJRA-TV, Ch. 10, Newfoundland Bcstg. Co. Ltd. (CJON-TV, St. John's) 5-w.
- Random Island**—CBNT-19, Ch. 43, CBC (CBNT, St. John's) 52-w.
- Red Rocks**—CJRR-TV, Ch. 11, Newfoundland Bcstg. Co. Ltd. (CJWN-TV, Corner Brook) 400-w.
- Riverhead**—CBNT-40, Ch. 16, CBC (CBNT, St. John's) 10-w.
- Roddickton**—CBNAT-22, Ch. 11, CBC (CBNT, St. John's) 850-w.
- Rose-Blanche**—CBYT-11, Ch. 9, CBC (CBYT, Corner Brook) 100-w.
- Seal Cove**—CBNAT-15, Ch. 7, CBC (CBNT, St. John's) 25-w.
- Signal Hill**—CJON-TV-4, Ch. 10, Newfoundland Bcstg. Co. Ltd. (CJON-TV, St. John's) 5-w.
- South Side Hill**—CJON-TV-5, Ch. 2, Newfoundland Bcstg. Co. Ltd. (CJON-TV, St. John's) 5-w.
- Springdale**—CBNAT-13, Ch. 13, CBC (CBNT, St. John's) 290-w.
- St. Albans**—CBNT-4, Ch. 9, CBC (CBNT, St. John's) 468-w.
- St. Albans**—CJST-TV, Ch. 13, Newfoundland Bcstg. Co. Ltd. (CJON-TV, St. John's) 72-w.
- St. Andrews**—CBYT-5, Ch. 6, CBC (CBYT, Corner Brook) 400-w.
- St. Anthony**—CBNAT-4, Ch. 6, CBC (CBNT, St. John's) 6.5-kw.
- St. Bernard's**—CBNT-30, Ch. 6, CBC (CBNT, St. John's) 11-w.
- St. Bernard's/Fortune Bay**—NEW, Ch. 9, Donald Parrot (CJON-TV, St. John's) 5-w.
- St. John's**—CBFNT, Ch. 4, SRC (CBAFT, Moncton, NB) 291-w.
- St. Jones Within**—CBNT-12, Ch. 9, CBC (CBNT, St. John's) 27-w.
- St. Lawrence**—CBNT-28, Ch. 12, CBC (CBNT, St. John's) 45-w.
- St. Lawrence**—CJXL-TV, Ch. 10, St. Lawrence TV Improvement Assn. (CJON-TV, St. John's) 5-w.
- St. Margaret**—NEW, Ch. 9, CBC (CBNT, St. John's) 5-w.
- St. Marys**—CBNT-6, Ch. 10, CBC (CBNT, St. John's) 670-w.
- St. Shotts**—CHTI-TV, Ch. 13, St. Shotts TV Improvement Assn. (CBNT, St. John's) 9-w.
- St. Shotts**—CJSH-TV, Ch. 10, Newfoundland Bcstg. Co. Ltd. (CJON-TV, St. John's) 5-w.
- St. Vincent's**—CBNT-26, Ch. 7, CBC (CBNT, St. John's) 4.5-kw.
- St. Vincent's**—CJSI-TV, Ch. 13, St. Vincent's TV Improvement Assn. (CJON-TV, St. John's) 5-w.
- Stephenville**—CBYT-1, Ch. 8, CBC (CBYT, Corner Brook) 2-kw.
- Stephenville**—CJSV-TV, Ch. 4, Newfoundland Bcstg. Co. Ltd. (CJON-TV, St. John's) 775-w.
- Sunnyside**—CBNT-41, Ch. 9, CBC (CBNT, St. John's) 416-w.
- Swift Current**—CBNT-31, Ch. 5, CBC (CBNT, St. John's) 4-w.
- Swift Current**—CJSC-TV, Ch. 10, Newfoundland Bcstg. Co. Ltd. (CJON-TV, St. John's) 5-w.
- Terrenceville**—CFTV-TV-1, Ch. 12, Terrenceville TV Improvement Assn. (CBNT, St. John's) 5-w.
- Terrenceville**—CJNF-TV, Ch. 10, Terrenceville TV Improvement Assn. (CJON-TV, St. John's) 5-w.
- Trepassey**—CBNT-39, Ch. 4, CBC (CBNT, St. John's) 122-w.
- Trepassey**—CJTP-TV, Ch. 10, Trepassey TV Assn. Ltd. (CJON-TV, St. John's) 5-w.
- Trinity/Wareham**—CBNT-16, Ch. 2, CBC (CBNT, St. John's) 27-w.
- Trout River**—CBYT-7, Ch. 13, CBC (CBYT, Corner Brook) 100-w.

Northwest Territories—Canadian TV Stations

St. John's—CJND-TV, Ch. 8, Newfoundland Bcstg. Co. Ltd. (CJON-TV, St. John's).

St. John's/Hare Bay—CBNT-15, Ch. 24, CBC (CBNT, St. John's) 15-w.

St. John's—CBNT-9, Ch. 5, CBC (CBNT, St. John's) 204-w.

St. John's—CBYT-14, Ch. 12, CBC (CBYT, Corner Brook) 1-w.

Northwest Territories Repeater Stations

Arctic Bay—CIBA-TV, Ch. 9, Arctic Bay Communications Society (CBC English network, ON) 10-w.

Arctic Red River—NEW, Ch. 9, Sam Lennie (CBC English network, ON) 5-w.

Baker Lake—CITS-TV, Ch. 4, Baker Lake TV Society (ENL, English & native language programs, ON) 1-w.

Cambridge Bay—CBENT, Ch. 9, CBC (CBUT, Vancouver, BC) 10-w.

Cambridge Bay—CICB-TV, Ch. 4, CiCB Radio Society (ENL, English & native language programs, ON) 1-w.

Camsell River/Silver Bear Mine—CFTE-TV-1, Ch. 12, Camsell River Recreation Society (CBC Northern Service, NT) 5-w.

Charleyfield Inlet—CFLT-TV, Ch. 9, Sijaqpaluk Communications Society (CBC English network, ON) 10-w.

Charley River—NEW, Ch. 9, Arkunnirmuit Bcstg. Society (CBC Northern Service, NT) 5-w.

Charley River—NEW, Ch. 12, Arkunnirmuit Bcstg. Society (CBC Northern Service, NT) 5-w.

Charleyville—CBEOT, Ch. 9, CBC (CBUT, Vancouver, BC) 10-w.

Charleyville—CHCO-TV, Ch. 9, Coral Harbour Radio Society (CBC English network, ON) 10-w.

Charleyville—CFEB-TV, Ch. 4, Arviaqpaluk Bcstg. Assn. (ENL, English & native language programs, ON) 1-w.

Charleyville—CBETT, Ch. 9, CBC (CBUT, Vancouver, BC) 10-w.

Charleyville—CBEST, Ch. 9, CBC (CBUT, Vancouver, BC) 10-w.

Charleyville—CFRD-TV, Ch. 12, Fort Liard Communication Society (CBC English network, ON) 10-w.

Charleyville—NEW, Ch. 2, Fort Liard Communication Society (CITV-TV, Edmonton, ON) 5-w.

Charleyville—CHAK-TV-1, Ch. 13, CBC (CBUT, Vancouver, BC) 10-w.

Charleyville—NEW, Ch. 12, Fort Norman Community Radio Society (CBC English network, ON) 10-w.

Charleyville—NEW, Ch. 10, Fort Norman Community Radio Society (CHAN-TV, Vancouver, BC) 5-w.

Charleyville—CBEBT-3, Ch. 13, CBC (CBUT, Vancouver, BC) 100-w.

Charleyville—CBEV-TV, Ch. 9, CBC (CBUT, Vancouver, BC) 10-w.

Charleyville—CBEGT, Ch. 9, CBC (CBUT, Vancouver, BC) 10-w.

Charleyville—CBEAT, Ch. 8, CBC (CBUT, Vancouver, BC) 5-w.

Charleyville—CFFB-TV, Ch. 8, CBC (CBNT, St. John's, NF) 10-w.

Charleyville—CICE-TV, Ch. 4, Nunatsiakmiut (ENL, English & native language programs, ON) 10-w.

Frobisher Bay—NEW, Ch. 12, Assn. des Francophones de Frobisher Bay (CBC French network, PQ) 13-w.

Gjoa Haven—CBERT, Ch. 9, CBC (CBNT, St. John's, NF) 10-w.

Grise Fiord—NEW, Ch. 7, Qarqarlimiut Bcstg. Society (CBC Northern Service, NT) 5-w.

Grise Fiord—NEW, Ch. 12, Qarqarlimiut Bcstg. Society (CBC Northern Service, NT) 5-w.

Hall Beach—CFBH-TV, Ch. 7, Hall Beach Community Radio Society (CITV-TV, Edmonton, AL) 10-w.

Hall Beach—CHHB-TV, Ch. 2, Hall Beach Community Radio Society (CBC English network, ON) 10-w.

Hay River—CBEBT-1, Ch. 7, CBC (CBUT, Vancouver, BC) 10-w.

Holman Island—CFMN-TV, Ch. 2, Oluksaktok Bcstg. Society (CBC English network, ON) 10-w.

Igloolik—CBII-TV, Ch. 9, CBC (CBNT, St. John's, NF) 10-w.

Inuvik—CHAK-TV, Ch. 6, CBC (CBUT, Vancouver, BC) 3-kw.

Lac la Martre—NEW, Ch. 9, Ted Nitsiza (CBC Northern Service, NT) 5-w.

Norman Wells—CBEDT, Ch. 9, CBC (CBUT, Vancouver, BC) 10-w.

Pangnirtung—CBEKT, Ch. 9, CBC (CBNT, St. John's, NF) 10-w.

Parsons Lake—CKPL-TV-1, Ch. 9, The Tuktoyaktuk Bcstg. Society (CBUT, Vancouver, BC) 5-w.

Pond Inlet—CBELT, Ch. 9, CBC (CBNT, St. John's, NF) 10-w.

Port Radium—CFEB-TV, Ch. 9, Echo Bay Mines Employees Recreation Society (CBC Northern Service, NT) 5-w.

Rae/Edzo—CFYK-TV-1, Ch. 10, CBC (CBC English network, ON) 100-w.

Rankin Inlet—CBECT, Ch. 9, CBC (CBNT, St. John's, NF) 10-w.

Repulse Bay—NEW, Ch. 9, Puiqpaluk Bcstg. Society (CBC Northern Service, NT) 5-w.

Repulse Bay—NEW, Ch. 12, Puiqpaluk Bcstg. Society (CBC Northern Service, NT) 5-w.

Resolute Bay—CBEMT, Ch. 9, CBC (CBNT, St. John's, NF) 10-w.

Sachs Harbour—NEW, Ch. 12, Naloonatkutuk Kikiktagini Bcstg. Society (CBC Northern Service, NT) 5-w.

Sanikiluaq—NEW, Ch. 2, Sanikiluaq Bcstg. Society (CBC English network, ON) 10-w.

Sanikiluaq—NEW, Ch. 7, Sanikiluaq Bcstg. Society (CBC English network, ON) 10-w.

Snowdrift—CFFT-TV, Ch. 2, Snowdrift Community Radio Society (CBC Northern Service, NT) 10-w.

Spence Bay—CBEQT, Ch. 9, CBC (CBNT, St. John's, NF) 10-w.

Strathcona Sound—CHST-TV, Ch. 9, G. Farquharson (CBC French network, PQ) 5-w.

Strathcona Sound—CISS-TV-1, Ch. 12, G. Farquharson (CBC Northern Service, NT) 5-w.

Tuktoyaktuk—CBEPT, Ch. 8, CBC (CBUT, Vancouver, BC) 10-w.

Tuktoyaktuk—CKPL-TV-2, Ch. 5, The Tuktoyaktuk Bcstg. Society (CBUT, Vancouver, BC) 5-w.

Canadian TV Stations—Northwest Territories

Tungsten—NEW, Ch. 10, Flat River Recreation Assn. (CBC English network, ON) 10-w.

Wrigley—NEW, Ch. 9, Wrigley Radio Society (CBC Northern Service, NT) 5-w.

Yellowknife—CFYK-TV, Ch. 8, CBC (CBC English network, ON) 1000-w.

Nova Scotia

CBHT

Halifax

(Ch. 3)

English Outlet

Network Service: CBC.

Licensee: Canadian Bcstg. Corp., 1500 Bronson Ave., Ottawa, ON K1G 3J5.

Studio: 1840 Bell Rd., Halifax.

Mailing Address: Box 3000, Halifax, NS B3J 3E9.

Phone: 904-420-8311. **Fax:** 904-420-4298.

Technical Facilities: Channel No. 3 (60-66 MHz). Authorized power: 56-kw max. visual, 11.2-kw max. aural. Antenna: 866-ft. above av. terrain, 650-ft. above ground, 1100-ft. above sea level, lat. 44° 39' 03", long. 63° 39' 28".

Transmitter: Geizer's Hill, NW of city.

News Services: Broadcast News, Canadian Press, UPI.

Ownership: Canadian Broadcasting Corp.

Began Operation: December 20, 1954.

Represented (sales): CBC National Selective Sales (Canada); Canadian Standard Broadcast Sales Inc. (U.S.).

Personnel:

Bill Donovan, Regional Director for the Maritime Provinces.

Fred Mattocks, Station Manager.

Jessie Clarey, Promotion Director.

Theresa Mancini, Regional Sales Manager.

Richard Knowles, Regional Engineer.

Andy Moir, News Director.

Rosaleigh Wood, Manager, Operations Center.

Rates: On request.

CIHF-TV

Halifax

(Ch. 8)

Network Service: None, independent.

Licensee: Global Communications Ltd., 14 Akerley Blvd., Dartmouth, NS B3B 1J3.

Studio: 14 Akerley Blvd., Dartmouth, NS B3B 1J3.

Phone: 902-481-7400. **Fax:** 902-468-2154.

Technical Facilities: Channel No. 8 (180-186 MHz). Authorized power: 25.1-kw visual, 3.7-kw aural. Antenna: 691-ft. above av. terrain, 600-ft. above ground, 895-ft. above sea level, lat. 44° 39' 03", long. 63° 39' 28".

Transmitter: Geizer Hill.

Multichannel TV Sound: Stereo only.

Ownership: CanWest Global Communications Corp.

B-326

Began Operation: September 5, 1988.

Represented (sales): CanVideo Television Sales Ltd. (Toronto, Montreal); ERM Media (eastern U.S.); Metro Marketing West (Vancouver & Western U.S.).

Represented (legal): Parish, Greene.

Personnel:

Kevin Shea, President.

Rick Friesen, General Manager.

Barry Saunders, General Sales Manager.

Ken Hauschildt, Chief Engineer.

Carol McDade, News Director.

Patricia Wourms, Program & Promotion Director.

Phil Gallagher, Business Manager.

Donald Verge, Production Manager.

Highest 30 Sec. Rate: \$2420.

CJCH-TV

Halifax

(Ch. 5)

Network Service: CTV.

Licensee: CHUM Ltd., Atlantic Television System Div., 1331 Yonge St., Toronto M4T 1Y1.

Studio: 2885 Robie St., Halifax, NS B3J 4P5.

Phone: 902-453-4000. **Fax:** 902-454-3302.

Technical Facilities: Channel No. 5 (76-82 MHz). Authorized power: 100-kw visual, 20-kw aural. Antenna: Directional, 822-ft. above av. terrain, 575-ft. above ground, 1025-ft. above sea level, lat. 44° 39' 03", long. 63° 39' 28".

Transmitter: Geizer's Hill, Halifax County.

Multichannel TV Sound: Stereo only.

AM Affiliate: CJCH, 25-kw, 920 kHz.

FM Affiliate: CIOO, 100-kw, 100.1 MHz.

News Services: ABC, Broadcast News, CBS, CTV, ISN, NBC.

Ownership: CHUM Ltd.

Began Operation: January 1, 1961.

Represented (sales): CHUM Sales.

Personnel:

Fred G. Sherratt, President.

Greg Mudry, Vice President & General Manager.

Nigel Fuller, General Sales Manager.

John Middleton, Regional Sales Manager, Halifax.

W. A. Robert, Director of Engineering.

Bob McLaughlin, News Director.

Dick Prat, Program Director.

Max Berdowski, Promotion Supervisor.

Larry Wartman, Director of Broadcast Operations.

John Jay, Director of Broadcast Facilities.

Rates: On request.

CBIT

Sydney

(Ch. 5)

English Outlet

Network Service: CBC.

Licensee: Canadian Bcstg. Corp., 1500 Bronson Ave., Ottawa, ON K1G 3J5.
Radio: 285 Alexandra St., Sydney, NS B1P 6H7.
Phone: 902-539-5050. **Fax:** 902-562-7547.
Technical Facilities: Channel No. 5 (76-82 MHz). Authorized power: 54-kw visual, 10.8-kw aural. Antenna: 468-ft. above av. terrain, 342-ft. above ground, 642-ft. above sea level, lat. 46° 05' 40", long. 60° 08' 55".
Transmitter: 3.5-mi. NE of Sydney, NS.
Affiliate: CBI, 10-kw, 1140 kHz.
Affiliate: CBI-FM, 100-kw, 105 MHz.
Partnership: Canadian Broadcasting Corp.
Begin Operation: September 26, 1972.
Presented (sales): CBC National Selective Television Sales (Canada); Canadian Standard Broadcast Sales Inc. (U.S.).
Personnel:
Maig Crinkley, Head of Administration.
Alan Stlemming, News Director.
Harry Ferrier, Local Sales Manager.
Aeldon McEwan, Chief Engineer.

Notes: On request.

CJCB-TV

Sydney

(Ch. 4)

Work Service: CTV.

Licensee: ATV (Cape Breton) Div. of CHUM Ltd., 1283 George St., Box 469, Sydney, NS B1P 1N7.

Radio: 1283 George St., Box 469, Sydney, NS B1P 1N7.

Phone: 902-562-5511. **Fax:** 902-564-0495; 902-562-7545.

Technical Facilities: Channel No. 4 (66-72 MHz). Authorized power: 180-kw visual, 108-kw aural. Antenna: 399-ft. above av. terrain, 300-ft. above ground, 15-ft. above sea level, lat. 46° 07' 19", long. 60° 10' 26".

Transmitter: 1283 George St., Sydney, NS.

Partnership: CHUM Ltd. (Group Owner).

Begin Operation: September 30, 1954.

Presented (sales): Alexander, Pearson & Dawson Inc. (Canada).

Personnel:
G. Sherratt, President.
E. (Sonny) MacTavish, Station Manager.
Glenn McLanders, Local Sales Manager.
Igar J. Bennett, Chief Engineer.
(Bill) Patrick, News Director.
Gene MacRae, Continuity.

Notes: On request.

Nova Scotia Repeater Stations

Ingonish—CJCB-TV-2, Ch. 9, ATV Cape Breton (CJCB-TV, Sydney) 140-kw.

Halifax—CBHT-14, Ch. 5, CBC (CBHT, Halifax) 5-w.

St. Lawrence—CBIT-17, Ch. 13, CBC (CBHT, Halifax) 10-w.

Bay St. Lawrence—CJCB-TV-5, Ch. 7, ATV Cape Breton (CJCB-TV, Sydney).

Blue Mountain—CBHT-18, Ch. 5, CBC (CBHT, Halifax) 5-w.

Bridgetown—CJCH-TV-4, Ch. 13, ATV System (CJCH-TV, Halifax) 58-w.

Bridgewater—CIHF-TV 6, Ch. 9, New Brunswick Bcstg. Co. Ltd. (CIHF-TV, Halifax) 7-w.

Caledonia—CBHT-9, Ch. 2, CBC (CBHT, Halifax) 200-w.

Canning—CJCH-TV-1, Ch. 10, ATV System (CJCH-TV, Halifax) 18-kw.

Cheticamp—CBHFT-4, Ch. 10, CBC (CBAFT, Moncton, NB) 7.9-kw.

Cheticamp—CBIT-2, Ch. 2, CBC (CBHT, Halifax) 2-w.

Country Harbour Mine—CBHT-15, Ch. 6, CBC (CBHT, Halifax) 5-w.

Digby—CBHFT-6, Ch. 58, CBC (CBAFT, Moncton, NB) 3-w.

Digby—CBHT-7, Ch. 52, CBC (CBHT, Halifax) 1-w.

Dingwall—CBIT-16, Ch. 12, CBC (CBHT, Halifax) 25-w.

Dingwall—CJCB-TV-3, Ch. 9, ATV Cape Breton (CJCB-TV, Sydney) 10-w.

Garden of Eden—CBHT-19, Ch. 17, CBC (CBHT, Halifax) 5-w.

Goshen—CBHT-13, Ch. 2, CBC (CBHT, Halifax) 5-w.

Halifax—CBHFT, Ch. 13, CBC (CBAFT, Moncton, NB) 4-w.

Ingonish—CBIT-15, Ch. 2, CBC (CBHT, Halifax) 5-w.

Inverness—CBIT-19, Ch. 8, CBC (CBHT, Halifax) 250-w.

Inverness—CJCB-TV-1, Ch. 6, ATV Cape Breton (CJCB-TV, Sydney) 3-kw.

Liverpool—CBHT-1, Ch. 12, CBC (CBHT, Halifax) 250-w.

Lochaber—CBHT-12, Ch. 33, CBC (CBHT, Halifax) 100-w.

Mabou—CBIT-4, Ch. 10, CBC (CBHT, Halifax) 28-w.

Margaree—CBIT-5, Ch. 11, CBC (CBIT, Sydney) 5-w.

Marinette—CJCH-TV-8, ATV System (CJCH-TV, Halifax) 5-w.

Middle River—CBIT-20, Ch. 11, CBC (CBIT, Sydney) 51-w.

Middleton—CBHFT-5, Ch. 46, CBC (CBAFT, Moncton, NB) 120-kw.

Middleton—CBHT-6, Ch. 8, CBC (CBHT, Halifax) 5-w.

Mulgrave—CBHFT-2, Ch. 7, CBC (CBAFT, Moncton, NB) 106-kw.

Mulgrave—CBHT-11, Ch. 12, CBC (CBHT, Halifax) 15-w.

New Glasgow—CBHFT-7, Ch. 15, CBC (CBAFT, Moncton, NB) 6.4-kw.

New Glasgow—CBHT-5, Ch. 4, CBC (CBHT, Halifax) 400-w.

New Glasgow—CIHF-TV 8, Ch. 34, (CIHF-TV, Halifax)

New Glasgow—CJCB-TV-4, Ch. 2, ATV Cape Breton (CJCB-TV, Sydney) 10-w.

Northeast Margaree—CBIT-6, Ch. 13, CBC (CBHT, Halifax) 10-w.

Pleasant Bay—CBIT-3, Ch. 8, CBC (CBIT, Sydney) 55-w.

Port Hawkesbury—CJCB-TV-6, Ch. 3, ATV Cape Breton (CJCB-TV, Sydney) 3-kw.

Sheet Harbour—CBHT-4, Ch. 11, CBC (CBHT, Halifax) 2-w.

Canadian TV Stations—Nova Scotia

- Sheet Harbour**—CJCH-TV-5, Ch. 2, ATV System (CJCH-TV, Halifax) 5-w.
- Shelburne**—CBHT-2, Ch. 7, CBC (CBHT, Halifax) 3-w.
- Shelburne**—CIHF-TV 9, Ch. 10, (CIHF-TV, Halifax)
- Sherbrooke**—CBHT-16, Ch. 4, CBC (CBHT, Halifax) 5-w.
- Sunnybrae**—CBHT-17, Ch. 6, CBC (CBHT, Halifax) 5-w.
- Sydney**—CBHFT-3, Ch. 13, CBC (CBAFT, Moncton, NB) 4.5-kw.
- Sydney**—NEW, Ch. 11, New Brunswick Bcstg. Co. Ltd. (CIHF-TV, Halifax).
- Truro**—CBHT-8, Ch. 55, CBC (CBHT, Halifax) 1-w.
- Truro**—CIHF-TV-4, Ch. 18, New Brunswick Bcstg. Co. Ltd. (CIHF-TV, Halifax) 6-w.
- Truro**—CJCH-TV-2, Ch. 12, ATV System (CJCH-TV, Halifax) 10-w.
- Valley**—CJCH-TV-3, Ch. 12, ATV System (CJCH-TV, Halifax) 10-w.
- West Caledonia**—CJCH-TV-6, Ch. 6, ATV System (CJCH-TV, Halifax) 100-kw.
- Weymouth**—CBHFT-8, Ch. 34, CBC (CBAFT, Moncton, NB) 100-w.
- Weymouth**—CBHT-10, Ch. 24, CBC (CBHT, Halifax) 100-w.
- Whycocomagh**—CBIT-18, Ch. 10, CBC (CBIT, Sydney) 10-w.
- Wolfville**—CIHF-TV-6, Ch. 20, New Brunswick Bcstg. Co. Ltd. (CIHF-TV, Halifax) 134-w.
- Yarmouth**—CBHFT-1, Ch. 3, CBC (CBAFT, Moncton, NB) 19-w.
- Yarmouth**—CBHT-3, Ch. 11, CBC (CBHT, Halifax) 2-w.
- Yarmouth**—CIHF-TV 10, Ch. 45, (CIHF-TV, Halifax).
- Yarmouth**—CJCH-TV-7, Ch. 40, ATV System (CJCH-TV, Halifax) 36-kw.

Ontario

CKVR-TV

Barrie

(Ch. 3)

Network Service: CBC

Licensee: CKVR Channel 3, Div. of CHUM Ltd., 33 Beacon Rd., Box 519, Barrie, ON L4M 4T9.

Studio: 33 Beacon Rd., Barrie, ON L4M 4T9.

Phones: 705-734-3300/800-461-5820. **Fax:** 705-733-0302; 705-734-2061.

Technical Facilities: Channel No. 3 (60-66 MHz). Authorized power: 100-kw visual, 10-kw aural. Antenna: 1118-ft. above av. terrain, 1000-ft. above ground, 1948-ft. above sea level, lat. 44° 21' 05", long. 79° 41' 55".

Transmitter: 33 Beacon Rd., Barrie, ON L4M 4T9.

Satellite Earth Station: Andrew, 4.5-meter Ku & C-band Scientific-Atlanta receivers.

News Services: Broadcast News, Canadian Press.

Ownership: CHUM Ltd.

Began Operation: September 28, 1955.

Represented (sales): Alexander, Pearson & Dawson Inc.

B-328

Personnel:

Doug Garraway, Vice President & General Manager.
Dan Hamilton, General Sales Manager.
Rod Reid, Director of Engineering.
Tony Panacci, News Director.
Peggy Hebden, Program Director.
Joel Goldberg, Promotion Director.
Mike Patterson, Production Manager.
Sandra Trott, Traffic Director.

Highest 30 Sec. Rate: \$900.

CHCH-TV

Hamilton

(Ch. 11)

Network Service: None, independent.

Licensee: Western International Communications, 163 Jackson St. W., Box 22 Station A, Hamilton, ON L8N 3A6.

Studio: 163 Jackson St. W, Hamilton, ON L8N 3A6.

Sales Office: 1000 Yonge St., Toronto, ON.

Phones: 416-522-1101; 416-963-7800. **Fax:** 416-523-8011.

Technical Facilities: Channel No. 11 (198-204 MHz). Authorized power: 325-w visual, 23-kw aural. Antenna: 1173-ft. above av. terrain, 1093-ft. above ground, 1718-ft. above sea level, lat. 43° 12' 27", long. 79° 46' 28".

Transmitter: 1-mi. SW of Stoney Creek, atop Escarpment.

Multichannel TV Sound: Stereo only.

News Services: AP, Broadcast News, Visnews.

Ownership: Western International Communications Inc.

Began Operation: June 7, 1954. Sold to Maclean Hunter by Selkirk Communications 1990. Sold to present owner 1991 (**Television Digest**, Vol. 31:16).

Represented (sales): Western Broadcast Sales.

Personnel:

Jim Macdonald, President & Chief Executive Officer.
Reg McGuire, Vice President & General Manager.
Jim Mercer, Vice President, Engineering.
Neil MacLean, Vice President, Finance.
Ron Eberle, General Sales Manager.
Dan Rath, News Director.

Rates: On request.

CJBN-TV

Kenora

(Ch. 13)

Network Service: CTV.

Licensee: Norcom Telecommunications Ltd., Box 1810, Keewatin, ON P0X 1C0.

Studio: 104 10th St., Keewatin, ON P0X 1C0.

Phone: 807-547-2852. **Fax:** 807-547-2236.

Technical Facilities: Channel No. 13 (210-216 MHz). Authorized power: 177-kw visual, 33-kw aural. Lat. 49° 46' 01", long. 94° 31' 01".

Ownership: Norcom Telecommunications Ltd.

Began Operation: January 1, 1983.

Represented (sales): Metrospot Television Ltd. (Toronto, Montreal); Metro Marketing West (Western Canada & U.S.).

Personnel:
Ancy McGee, President.
Warren Ritchie, General Manager.
Arryl Michaluk, General Sales Manager, Program & Marketing Director.
Janette McCulloch, Local Sales Manager.
Jack Chevrefils, News Director.

Highest 30 Sec. Rate: \$155.

CKWS-TV

Kingston

(Ch. 11)

Network Service: CBC.

Licensee: Power Bcstg. Co. Inc., 170 Queen St., Kingston, ON K7K 1B2.

Studio: 170 Queen St., Kingston, ON K7K 1B2.

Phone: 613-544-2340. **Fax:** 613-544-5508.

Technical Facilities: Channel No. 11 (198-204 MHz). Authorized power: 164-kw visual, 15.4-kw aural. Antenna: 851-ft. above av. terrain, 826-ft. above ground, 110-ft. above sea level, lat. 44° 10' 02", long. 76° 25' 40".

Transmitter: Wolfe Island, 3-mi. off Kingston Mainland.

Multichannel TV Sound: Stereo only.

Affiliate: CFFX, 10-kw, 960 kHz.

Affiliate: CFMK, 2.7-kw, 96.3 MHz (No. 242), 500-ft.

News Services: Broadcast News, CBC.

Ownership: Diffusion Power Broadcasting.

Began Operation: December 9, 1954.

Represented (sales): Western Broadcast Sales; TeleRep Inc. (U.S.).

Personnel:
John F. Tucker, President & General Sales Manager.
Harry Cameron, Vice President, Engineering.
John McFadyen, Vice President, Information Programming.
Nike Tiernay, Sales Manager.

Rates: On request.

CKCO-TV

Kitchener

(Ch. 13)

Network Service: CTV.

Licensee: CKCO Television, 864 King St. W, Kitchener, ON N2G 4E9.

Studio: 864 King St. W, Kitchener, ON N2G 4E9.

Phones: 519-578-1313; 416-456-2930. **Fax:** 519-578-8375.

Email: ckco@ckco-tv.com **Web Site:** http://www.ckco-tv.com

Technical Facilities: Channel No. 13 (210-216 MHz). Authorized power: 325-kw visual, 32.5-kw aural. Antenna: 1015-ft. above av. terrain, 715-ft. above ground, 2140-ft. above sea level, lat. 43° 24' 15", long. 80° 38' 05".

Transmitter: Baden Hill, ON.

1997 Edition

Multichannel TV Sound: Stereo only.

Satellite Earth Stations: Andrew, 3.7-meter Ku & C-band; Andrew, 4.5-meter Ku & C-band.

News Services: ABC, BNS, Canadian Press, CBC, CTV, WTN.

Ownership: Electrohome Ltd.

Began Operation: March 1, 1954.

Represented (sales): Batón Broadcast Sales (Canada); TeleRep Inc. (U.S.).

Personnel:
Dennis Watson, Vice President & General Manager.
Peter Jackman, Station & General Sales Manager.
Al Gibson, News Director.
Ron Johnston, Program Director.
Joe Brenner, Engineering Manager.
Henning Grumme, Production Manager.
Dove Woud, Finance Manager.
Su McKillop, Coordinator Sales Services.

Rates: On request.

CFPL-TV

London

(Ch. 10)

Network Service: None, independent.

Licensee: South Western Ontario Bcstg. Inc., One Communications Rd., Box 2880, Terminal A, London, ON N6A 4H9.

Studio: One Communications Rd., London, ON, N6A 4H9.

Phone: 519-686-8810. **Fax:** 519-668-3288.

Technical Facilities: Channel No. 10 (192-198 MHz). Authorized power: 325-kw visual, 43.2-kw aural. Antenna: 1000-ft. above av. terrain, 981-ft. above ground, 1868-ft. above sea level, lat. 42° 57' 15", long. 81° 15' 58".

Transmitter: One Communications Rd.

AM Affiliate: CFPL, 10-kw (5-kw night), 980 kHz.

FM Affiliate: CFPL-FM, 200-kw, 95.9 MHz (No. 240), 870-ft.

News Services: Broadcast News, Canada News Wire, Canadian Press, CBS, CNN, ISN.

Ownership: Baton Broadcasting Inc.

Began Operation: November 28, 1953.

Represented (sales): Glen-Warren Broadcast Sales.

Personnel:
E. W. Eadinger, President & General Manager.
Colleen Jones, General Sales Manager.
Jim Kippen, Engineering Manager.
George Clark, Director of News & Information.
Don Mumford, Promotion Director & Program Manager.
Agnes Kerekes, Business Manager.
Sharon Clarke, Traffic Supervisor.

Highest 30 Sec. Rate: \$1100.

Canadian TV Stations—Ontario

CHNB-TV

North Bay

(Ch. 4)

Network Service: CBC.

Licensee: MCTV, 699 Froot Rd., Sudbury, ON P3C 5A3.

Studio: 100 Hartley St., Toronto, ON, M4Y 2L1.

Phones: 705-472-2221; 705-476-3111. **Fax:** 705-495-0922.

Technical Facilities: Channel No. 4 (66-72 MHz). Authorized power: 100-kw visual, 10-kw aural. Antenna: 730-ft. above av. terrain, 500-ft. above ground, 1715-ft. above sea level, lat. 46° 03' 46", long. 79° 26' 05".

Transmitter: Powassan, Ontario.

Ownership: Baton Broadcasting Inc.

Began Operation: October 11, 1971.

Represented (sales): Glen-Warren Broadcast Sales.

Personnel:

George Lund, President & Chief Executive Officer.

Scott Lund, Regional General Manager.

Brett Lund, Local Sales Manager.

Mike Fawcett, Director of Corporate Engineering.

Mary Lund, General Sales Manager.

Jeff Turl, Director, Operations & Station Manager.

Chuck Haskins, Chief Engineer.

Laird White, Manager, Advertising & Promotion.

Dan Dolan, On-Air Promotion.

Rates: On request.

CKNY-TV

North Bay

(Ch. 10)

Network Service: CTV.

Licensee: MCTV, 699 Froot Rd., Sudbury, ON P3C 5A3.

Studio: 245 Oak St., North Bay, ON P1B 8P8.

Phone: 705-476-3111. **Fax:** 705-495-0922.

Technical Facilities: Channel No. 10 (192-198 MHz). Authorized power: 70.5-kw visual, 7.1-kw aural. Antenna: Directional, 607-ft. above av. terrain, 358-ft. above ground, 1565-ft. above sea level, lat. 46° 03' 46", long. 79° 26' 05".

Transmitter: Hwy. 11, 5-mi. S at Powassan, Ontario.

News Services: Broadcast News, Canada News Wire, Canadian Press, CTV.

Ownership: Baton Broadcasting Inc.

Began Operation: December 19, 1955.

Represented (sales): Glen-Warren Broadcast Sales.

Personnel:

George Lund, President & Chief Operating Officer.

Scott Lund, Regional General Manager.

Jeff Turl, Station & Operations Manager.

Mary Lund, General Sales Manager.

Brett Lund, Local Sales Manager.

Chuck Haskins, Chief Engineer.

Laird White, Manager, Advertising & Promotion.
Dan Dolan, On-Air Promotion.

Rates: On request.

CBOT

Ottawa

(Ch. 4)

English Outlet

Network Service: CBC.

Licensee: Canadian Bcstg. Corp., 1500 Bronson Ave., Ottawa, ON K1G 3J5.

Studio: 250 Lanark Ave., Ottawa, ON K1Y 1E4.

Mailing Address: Box 3220, Station C, Ottawa, ON K1Y 1E4.

Phone: 613-724-1200. **Fax:** 613-724-5164.

Technical Facilities: Channel No. 4 (66-72 MHz). Authorized power: 100-kw visual, 10-kw aural. Antenna: 1310-ft. above av. terrain, 618-ft. above ground, 1768-ft. above sea level, lat. 45° 30' 11", long. 75° 51' 02".

Transmitter: Camp Fortune, PQ.

Satellite Earth Stations: Andrew, 4.5-meter C-band; Andrew, 4.5-meter Ku C-band; Scientific-Atlanta, Standard Agile Omni receivers.

FM Affiliates: CBO-FM, 91.5-MHz (Mono); CBOQ-FM, 103.3 MHz (Stereo).

Ownership: Canadian Broadcasting Corp.

Began Operation: June 2, 1953.

Represented (sales): CBC National Selective Television Sales (Canada); Canadian Standard Broadcast Sales Inc. (U.S.).

Personnel:

Bruce Taylor, Acting Regional Director, CBC Ontario.

Roch Sarrazin, Plant Manager, Television.

Allan Pressman, Interim Director of Television.

Marie Martineau, Area Sales Manager.

Paul Munson, Regional Engineer.

Tom McNeely, Controller.

Phil Jenkins, Executive Producer, Newsday.

Rates: On request.

CJOH-TV

Ottawa

(Ch. 13)

Network Service: CTV.

Licensee: BBS Ontario Inc.

Studio: 1500 Merivale Rd., Nepean, ON K2E 6Z5.

Mailing Address: Box 5813, Merivale Depot, Ottawa, ON K2C 3G6.

Phone: 613-224-1313. **Fax:** 613-224-7998.

Technical Facilities: Channel No. 13 (210-216 MHz). Authorized power: 178-kw visual, 35.6-kw aural. Antenna: Directional, 1150-ft. above av. terrain, lat. 45° 30' 01", long. 75° 51' 02".

Transmitter: Camp Fortune, PQ.

News Services: ABC, AP, Canadian Press, CTV.

Ownership: Baton Broadcasting Inc.

Began Operation: March 12, 1961. Sold to present owner by Bushnell Communications, 1988.

Represented (sales): Glen-Warren Broadcast Sales (Canada).

Personnel:

Douglas Bassett, Chairman.
Bryn Matthews, President & General Manager.
Vince Pons, Vice President & General Sales Manager.
Max Keeping, Vice President, News & Public Affairs.
Sherald Nixon, Director of Operations.
Serry Donohue, Director of Administration & Human Resources.
Wayne Taylor, Operations Manager.

Rates: On request.

CBOFT

Ottawa-Hull, PQ

(Ch. 9)

French Outlet

Network Service: SRC.

Licensee: Societe Radio-Canada, 1500 Bronson Ave., Ottawa, ON K1G 3J5.

Studio: 250 Lanark Ave., Ottawa.

Phone: 613-724-1200.

Technical Facilities: Channel No. 9 (186-192 MHz). Authorized power: 128-kw visual, 12.8-kw aural. Antenna: 1394-ft. above av. terrain, 702-ft. above ground, 1852-ft. above sea level, lat. 45° 30' 11", long. 75° 51' 02".

Transmitter: Camp Fortune, PQ.

FM Affiliates: CBOF-FM, 84-kw, 90.7 MHz (CBC); CBOX-FM, 84-kw, 102.5 MHz (CBC).

Ownership: Canadian Broadcasting Corp.

Began Operation: June 24, 1955.

Represented (sales): CBC National Selective Television Sales (Canada); Canadian Standard Broadcast Sales Inc. (U.S.).

Personnel:

Gilles Perron, Area Sales Manager.
Roch Sarrazin, Television Plant Manager.
Paul Munson, Regional Engineer.
Christiane Marais, Program Manager.
Denis Pellerin, Program Director, CBOF-FM.
Maryse Lairot, Director of Communications.

Rates: On request.

CHRO-TV

Ottawa-Pembroke

(Ch. 5)

Network Service: CTV.

Licensee: MCTV, 699 Froad Rd., Sudbury, ON P3C 5A3.

Studio: 200 Isabella St., Sudbury, ON.

Mailing Address: Box 1010, Pembroke, ON K8A 7T3.

Phone: 613-735-1036. **Fax:** 613-735-0022.

Technical Facilities: Channel No. 5 (76-82 MHz). Authorized power: 100-kw visual, 10-kw aural. Antenna: 496-ft. above av. terrain, 580-ft. above ground, 1042-ft. above sea level, lat. 45° 50' 02", long. 77° 09' 50".

Multichannel TV Sound: Stereo only.

News Service: Broadcast News.

Ownership: Mid-Canada Communications Corp.

Began Operation: October 1, 1977.

Represented (sales): Glen-Warren Broadcast Sales.

Personnel:

George Lund, President & Chief Executive Officer.
Scott Lund, Regional General Manager.
Mike Fawcett, Director of Engineering.
Mike St. Amand, Chief Engineer.
Larry Gavin, Operations Manager.
Mike Keller, Station & Sales Manager.
Bob Hartwell, On-Air Promotion.

Rates: On request.

CHEX-TV

Peterborough

(Ch. 12)

Network Service: CBC

Licensee: Power Bcstg. Inc., 1925 Television Rd., Box 4150, Peterborough, ON K9J 6Z9.

Branch Office: PHI Bldg., Oshawa, ON L1H 1A4.

Phones: 705-742-0451; 905-434-2421. **Fax:** 705-742-7274.

Web Site: <http://www.accel.net/chex.htm>

Technical Facilities: Channel No. 12 (204-210 MHz). Authorized power: 163-kw visual, 16.3-kw aural. Antenna: 771-ft. above av. terrain, 772-ft. above ground, 1590-ft. above sea level, lat. 44° 19' 45", long. 78° 18' 03".

Transmitter: 1-mi. NE of Peterborough in Duoro Twp.

Multichannel TV Sound: Stereo only.

Satellite Earth Stations: C-band; Ku-band.

AM Affiliate: CHEX, 10-kw (5-kw night), 980 kHz.

FM Affiliate: CKWF, 31.4-kw, 101.5 MHz (No. 268), 500-ft.

News Services: Broadcast News, CBC.

Ownership: Diffusion Power Broadcasting.

Began Operation: March 28, 1955.

Represented (sales): Western Broadcast Sales; TeleRep Inc. (U.S.).

Personnel:

Bryan Ellis, Vice President & General Manager.
Wally Macht, Vice President & News Director.
Brian Ludgate, General Sales Manager & Marketing Director.
Judy Carswell, Program & Promotion Director.
Ben Wilke, Chief Engineer.
Ted Eason, Business Manager.
Paul Burke, Production Manager.
Anita Bress, Traffic Director.

Highest 30 Sec. Rate: \$360.

CHBX-TV

Sault Ste. Marie

(Ch. 2)

Network Service: CTV.

Licensee: Huron Bcstg. Ltd., 119 East St., Box 370, Sault Ste. Marie, ON P6A 5M5.

Studio: 119 East St., Sault Ste. Marie, ON P6A 5M2.

Canadian TV Stations—Ontario

Phone: 705-759-8232. Fax: 705-759-7783.

Technical Facilities: Channel No. 2 (54-60 MHz). Authorized power: 100-kw visual, 10-kw aural. Antenna: 600-ft. above av. terrain, lat. 46° 35' 40", long. 84° 21' 00".

Ownership: Huron Broadcasting Ltd.

Began Operation: 1978.

Represented (sales): All-Canada Radio & Television Ltd.

Personnel: See CJIC-TV, Sault Ste. Marie.

Highest 30 Sec. Rate: \$275.

CJIC-TV

Sault Ste. Marie

(Ch. 5)

Network Service: CBC.

Licensee: Huron Bcstg. Ltd., 119 East St., Box 370, Sault Ste. Marie, ON P6A 5M2.

Studio: 119 East St., Sault Ste. Marie, ON P6A 5M2.

Phone: 705-759-8232. **Fax:** 705-759-7783.

Technical Facilities: Channel No. 5 (76-82 MHz). Authorized power: 37.9-kw visual, 7.6-kw aural. Antenna: Directional, 600-ft. above av. terrain, 500-ft. above ground, 835-ft. above sea level, lat. 46° 35' 40", long. 84° 21' 00".

News Services: Broadcast News, Canadian Press.

Ownership: Huron Broadcasting Ltd.

Began Operation: November 28, 1954.

Represented (sales): All-Canada Radio & Television Ltd.

Personnel:

W. A. Elgie, President & General Manager.
Michael Elgie, General Sales Manager & Marketing Director.
Fern Valois, Engineering.
Karl Sepkowski, News Editor.
Helen Millen, Program Director.

Highest 30 Sec. Rate: \$125.

CICI-TV

Sudbury

(Ch. 5)

Network Service: CTV.

Licensee: MCTV, 699 Froot Rd., Sudbury, ON P3C 5A3.

Studio: 699 Froot Rd., Sudbury, ON P3C 5A3.

Phone: 705-674-8301. **Fax:** 705-671-2444.

Technical Facilities: Channel No. 5 (76-82 MHz). Authorized power: 100-kw visual, 10-kw aural. Antenna: 1057-ft. above av. terrain, 2044-ft. above sea level, lat. 46° 30' 02", long. 81° 01' 16".

Transmitter: McKim St.

Multichannel TV Sound: Stereo only.

News Services: Broadcast News, Canadian Press, CTV.

Ownership: Baton Broadcasting Inc.

Began Operation: October 20, 1953.

Represented (sales): Glen-Warren Broadcast Sales.

Personnel:

George Lund, President & Chief Executive Officer.
Mike Fawcett, General Manager & Director of Corporate Engineering.
Scott Lund, Regional General Manager.
Mary Lund, General Sales Manager.
Don Chapman, News Director.
Laird White, Manager, Advertising & Promotion.

Rates: On request.

CKNC-TV

Sudbury

(Ch. 9)

Network Service: CBC.

Licensee: MCTV, 699 Froot Rd., Sudbury, ON P3C 5A3.

Studio: 699 Froot Rd., Sudbury, ON P3C 5A3.

Phone: 705-674-8301. **Fax:** 705-671-2444.

Technical Facilities: Channel No. 9 (186-192 MHz). Authorized power: 115.5-visual, 29.3-kw aural. Antenna: 627-ft. above av. terrain, 550-ft. above ground, 1600-ft. above sea level, lat. 46° 30' 44", long. 81° 00' 19".

Transmitter: 699 Froot Rd.

Multichannel TV Sound: Stereo only.

News Services: Broadcast News, CBC.

Ownership: Baton Broadcasting Inc.

Began Operation: October 4, 1971.

Represented (sales): Glen-Warren Broadcast Sales.

Personnel:

George Lund, President & Chief Executive Officer.
Mike Fawcett, General Manager & Director of Corporate Engineering.
Mary Lund, General Sales Manager.
Mark Oldfield, News Director.
Laird White, Manager, Advertising & Promotion.

Rates: On request.

CHFD-TV

Thunder Bay

(Ch. 4)

Network Service: CTV.

Licensee: Thunder Bay Electronics Ltd., 87 N. Hill St., Thunder Bay, ON P7A 5V6.

Studio: 87 N. Hill St., Thunder Bay, ON P7A 5V6.

Phone: 807-346-2600. **Fax:** 807-345-9923.

Technical Facilities: Channel No. 4 (66-72 MHz). Authorized power: 56-kw visual, 10-kw aural. Antenna: 1257-ft. above av. terrain, 707-ft. above ground, 2307-ft. above sea level, lat. 48° 31' 30", long. 89° 06' 50".

Transmitter: Mount Baldy, 6-mi. NE of Thunder Bay.

Satellite Earth Stations: Andrew, 3.2-meter Ku & C-band; Andrew, 4.6-meter C-band.

Ownership: Thunder Bay Electronics Ltd.

Began Operation: October 14, 1972.
Represented (sales): CanVideo Television Sales Ltd. (Canada); TeleRep Inc. (U.S.).
Represented (legal): McCartney, Judge & Murray.
Personnel: See CKPR-TV, Thunder Bay.
Notes: On request.

CKPR-TV
Thunder Bay
 (Ch. 2)

Network Service: CBC.
Licensee: Thunder Bay Electronics Ltd., 87 N. Hill St., Thunder Bay, ON P7A 5V6.
Studio: 87 N. Hill St., Thunder Bay, ON P7A 5V6.
Phone: 807-346-2600. **Fax:** 807-345-9923.
Technical Facilities: Channel No. 2 (54-60 MHz). Authorized power: 56-kw visual, 10-kw aural. Antenna: 1257-ft. above av. terrain, 707-ft. above ground, 2307-ft. above sea level, lat. 48° 31' 30", long. 89° 06' 50".
Transmitter: Mt. Baldy, 6-mi. NE of Thunder Bay.

Satellite Earth Stations: Andrew, 3.2-meter Ku & C-band; Andrew, 4.6-meter C-band; Standard Communications receivers.

News Services: Broadcast News, Canada News Wire, Canadian Press, CBS, CNN, CTV, NBC.

Ownership: Thunder Bay Electronics Ltd.

Began Operation: September 17, 1954.

Represented (sales): TeleRep Inc. (U.S.); CanVideo Television Sales Ltd. (Canada).

Personnel:
H. Fraser Dougall, President.
A. H. (Tony) Seuret, Vice President & General Manager.
Manfred Volbracht, Director of Engineering.
Gary Rinne, News Director.
M. McManus, Director of Operations.
Millie LaBelle, Program & Promotion Director.
Sandra Wiggins, Marketing Director.

Notes: On request.

CFCL-TV
Timmins
 (Ch. 6)

Network Service: CBC.
Licensee: MCTV, 699 Froot Rd., Sudbury, ON P3C 5A3.
Studio: Mont Sacre Coeur, Timmins, ON.
Phone: 705-264-4211. **Fax:** 705-264-3266.
Technical Facilities: Channel No. 6 (82-88 MHz). Authorized power: 100-kw visual, 10-kw aural. Antenna: 557-ft. above av. terrain, 525-ft. above ground, 1592-ft. above sea level, lat. 48° 29' 25", long. 81° 19' 51".
Transmitter: Mont Sacre Coeur, Timmins.

News Services: Broadcast News, Canadian Press.

Ownership: Baton Broadcasting Inc.

Began Operation: June 24, 1956.

Represented (sales): Glen-Warren Broadcast Sales.

Personnel:
George Lund, President & Chief Executive Officer.
Scott Lund, Regional General Manager.
Ray Laneville, Station & Local Sales Manager.
Marcel Boileau, Chief Engineer.

Rates: On request.

CBLFT
Toronto
 (Ch. 25)

French Outlet

Network Service: SRC.
Licensee: Societe Radio-Canada, 1500 Bronson Ave., Ottawa, ON K1G 3J5.
Studio: 100 Carlton St., Toronto.
Mailing Address: Box 500, Station A, 100 Carlton St., Toronto, ON M5W 1E6.
Phones: 416-975-3311; 416-975-3566. **Fax:** 416-975-5622.

Technical Facilities: Channel No. 25 (536-542 MHz). Authorized power: 1827-kw visual, 182.7-kw aural. Antenna: 1640-ft. above av. terrain, 1721-ft. above ground, 1990-ft. above sea level, lat. 48° 38' 33", long. 79° 23' 15".

Transmitter: CN Tower.

AM Affiliate: CJBC, 50-kw, 860 kHz.

Ownership: Canadian Broadcasting Corp.

Began Operation: March 23, 1973.

Personnel:
Claude Hurtubise, General Manager,
Robert Trempe, National Sales Manager.
Rudi Linghor, Engineering.
Rejean Turgeon, News Supervisor.
Diane Chaperon-Lor, Manager, Communications & Promotion.

Rates: On request.

CBLT
Toronto
 (Ch. 5)

English Outlet

Network Service: CBC.
Licensee: Canadian Bcstg. Corp., 1500 Bronson Ave., Ottawa, ON K1G 3J5.
Studio: 205 Wellington St. W, Toronto, ON M5V 3G7.
Mailing Address: Box 500, Station A, 25 Front St. W, Toronto, ON M5W 1E6.
Phones: 416-205-3311; 416-205-5600. **Fax:** 416-205-7166.

Technical Facilities: Channel No. 5 (76-82 MHz). Authorized power: 84-kw visual, 16.8-kw aural. Antenna: 1520-ft. above av. terrain, 1602-ft. above ground, 1871-ft. above sea level, lat. 43° 38' 33", long. 79° 23' 15".

Transmitter: CN Tower.

AM Affiliate: CBL, 50-kw, 740 kHz.

Canadian TV Stations—Ontario

FM Affiliate: CBL-FM, 38-kw, 94.1 MHz.

Ownership: Canadian Broadcasting Corp.

Began Operation: September 8, 1952.

Represented (sales): CBC National Selective Television Sales (Canada); Canadian Standard Broadcast Sales Inc. (U.S.).

Personnel:

Jeff Thrasher, Sales Manager.

Barry Smith, Manager, Administration & Finance.

Rates: On request.

CFMT-TV

Toronto

(Ch. 47)

Network Service: None, independent.

Licensee: CFMT-TV, 545 Lake Shore Blvd. W, Toronto, ON M5V 1A3.

Studio: 545 Lake Shore Blvd. W, Toronto, ON M5V 1A3.

Phones: 416-260-0047; 416-260-3620. **Fax:** 416-260-0509.

Technical Facilities: Channel No. 47 (668-674 MHz). Authorized power: 1200-kw visual, 120-kw aural. Antenna: 1645-ft. above av. terrain, lat. 43° 38' 33", long. 79° 23' 15".

Transmitter: CN Tower.

Multichannel TV Sound: Stereo only.

AM Affiliate: CFTR, 44-kw, 680 kHz.

FM Affiliate: CHFI-FM, 44-kw, 98.1 MHz, 1815-ft.

Ownership: Multilingual Television (Toronto) Ltd.

Began Operation: October 1, 1979.

Represented (sales): Baton Broadcast Sales (Canada).

Personnel:

Tony Viner, President.

Leslie Sole, Executive Vice President & General Manager.

Farouk Muhamad, Vice President, Programming & International Development.

Tom Ayley, Vice President, Administration.

Madeline Ziniak, Vice President & Executive Producer.

Jim Nelles, Sales & Marketing Director.

Kelly Colasanti, Director of Operations.

Rates: On request.

CFTO-TV

Toronto

(Ch. 9)

Network Service: CTV.

Licensee: CFTO-TV Ltd., Box 9, Station O, Toronto, ON M4A 2M9.

Studio: 9 Channel Nine Court, Scarborough, ON M1S 4B5.

Sales Office: 2 Bloor St. W., Toronto, ON.

Phone: 416-299-2000.

Technical Facilities: Channel No. 9 (186-192 MHz). Authorized power: 325-kw visual, 43.5-kw aural. Antenna: 1532-ft. above av. terrain, 1613-ft. above ground, 1882-ft. above sea level, lat. 43° 38' 33", long. 79° 23' 15".

Transmitter: CN Tower.

News Services: ABC, Broadcast News, Canadian Press, CTV, NBC, Visnews.

Ownership: Baton Broadcasting Inc.

Began Operation: January 1, 1961.

Represented (sales): Baton Broadcast Sales (Canada).

Personnel:

A. L. Beattie, Chairman.

D. G. Bassett, President & Chief Executive Officer.

I. Fecan, Executive Vice President & Chief Operating Officer.

R. A. Fillingham, Senior Vice President, Administration & Chief Financial Officer.

B. Oda, Senior Vice President, Programming.

P. Bradley, Vice President & General Manager.

E. J. Stuebing, Vice President, News & Public Affairs.

A. Morris, Vice President, Engineering.

R. Lewchuk, Promotion Manager.

Sean Delaney, Vice President, Sales.

Ian Slack, News Director.

Rates: On request.

CICA-TV

Toronto

(Ch. 19)

Network Service: Educational Station.

Licensee: The Ontario Educational Communications Authority, Station Q, Box 200 Toronto, ON M4T 2T1.

Studio: Trans-America Bldg., 2180 Yonge St, Toronto, ON M4S 2B9.

Phone: 416-484-2600. **Fax:** 416-484-6285.

Technical Facilities: Channel No. 19 (500-506 MHz). Authorized power: 1080-kw visual, 108-kw aural. Antenna: 1640-ft. above av. terrain, 1721-ft. above ground, 1990-ft. above sea level, lat. 43° 38' 33", long. 79° 23' 15".

Transmitter: CN Tower.

Ownership: Ontario Educational Communications Authority.

Began Operation: September 27, 1970.

Personnel:

Peter Herrndorf, Chairman & Chief Executive Officer.

Peter Bowers, Director General.

Don Duprey, Program Director.

Denis Hamel, Promotion Director.

Patricia Fillmore, Marketing Director.

Bruce Read, Chief Engineer.

CITY-TV

Toronto

(Ch. 57)

Network Service: None, independent.

Licensee: CityTV, Div. of CHUM Ltd., 299 Queen St. W, Toronto, ON M5V 2Z5.

Studio: 299 Queen St. W, Toronto, ON M5V 2Z5.

Phone: 416-591-5757. **Fax:** 416-340-7005.

CBET

Windsor-Detroit, MI

(Ch. 9)

Network Service: CBC.

Licensee: Canadian Broadcasting Corp., 1500 Bronson Ave., Ottawa, ON K1G 3J5.

Studio: 825 Riverside Dr. W, Windsor, ON N9A 5K9.

Mailing Address: Box 1609, Windsor, ON N9A 1K7.

Phone: 519-255-3411. **Fax:** 519-255-3403.

Technical Facilities: Channel No. 9 (186-192 MHz). Authorized power: 325-kw visual, 32.5-kw aural. Antenna: Directional, 621-ft. above av. terrain, 623-ft. above ground, 1208-ft. above sea level, lat. 42° 18' 59", long. 83° 02' 58".

Transmitter: 825 Riverside Dr. W, Windsor.

Ownership: Canadian Broadcasting Corp.

Began Operation: September 16, 1954 as CKLW-TV. Transferred from RKO General Inc. July 24, 1970 in accordance with CRTC's direction on Canadian ownership. Purchased by CBC Sept. 1, 1975.

Represented (sales): Canadian Standard Broadcast Sales Inc. (U.S.); CBC National Selective Television Sales (Canada).

Personnel:

Bruce Taylor, Location Manager.

Ron Sutherland, Sales Manager.

Joel Ruimy, Executive Producer, News.

Rochelle Porter, Communications Officer.

Highest 30 Sec. Rate: \$400.

CKNX-TV

Wingham

(Ch. 8)

Network Service: None, independent.

Licensee: CNKX Bcstg. Ltd., 215 Carling Terrace, Wingham, ON N0G 2W0.

Studio: Carling Terrace, Wingham, ON N0G 2W0.

Phone: 519-357-1310. **Fax:** 519-357-1897.

Technical Facilities: Channel No. 8 (180-186 MHz). Authorized power: 260-kw visual, 26-kw aural. Antenna: 793-ft. above av. terrain, 650-ft. above ground, 1800-ft. above sea level, lat. 44° 05' 26", long. 81° 12' 26".

Transmitter: 4-mi. S of Walkerton.

AM Affiliate: CKNX, 10-kw (1-kw night), 920 kHz.

FM Affiliate: CKNX, 100-kw, 101.7 MHz.

News Service: Broadcast News.

Ownership: Baton Broadcasting Inc. (Group Owner).

Began Operation: November 18, 1955.

Represented (sales): Glen-Warren Broadcast Sales.

Personnel:

Al Skelton, Vice President & General Manager.

Paul Mercey, Local Sales Coordinator.

Gerry Belanger, Director of Engineering.

Technical Facilities: Channel No. 57 (728-734 MHz). Authorized power: 280-kw visual, 28-kw aural. Antenna: 1627-ft. above av. terrain, lat. 43° 38' 33", long. 79° 23' 15".

Transmitter: CN Tower)

Multichannel TV Sound: Stereo and separate audio program.

News Services: Broadcast News, Canadian Press, CNN, NBC, Visnews.

Ownership: CHUM Ltd.

Began Operation: September 28, 1972.

Represented (sales): Alexander, Pearson & Dawson Inc. (Toronto & Vancouver).

Personnel:

M. Znaimer, President & Executive Producer.

Mark Rubinstein, Vice President & General Manager.

Jay Switzer, Vice President, Programming.

Mary Powers, Director, Corporate Communications & Community Relations.

Dan Hamilton, General Sales Manager.

Glenn Campbell, National Sales Manager.

Ron Reid, Director of Operations & Engineering.

Steve Hurlbut, Director of News Programming.

Ellen Baine, Program Director.

Highest 30 Sec. Rate: \$3500.

CIII-TV

Toronto-Paris

(Ch. 3)

Network Service: None, independent.

Licensee: Global Television Network, CanWest Global System, 81 Barber Greene Rd., Don Mills, ON M3C 2A2.

Studio: 81 Barber Greene Rd., Don Mills, ON M3C 2A2.

Phone: 416-446-5311. **Fax:** 416-446-5371.

Technical Facilities: Channel No. 3 (60-66 MHz). Authorized power: 100-kw visual, 15-kw aural. Antenna: 1037-ft. above av. terrain, lat. 43° 15' 39", long. 80° 26' 39".

Transmitter: SW of Paris.

News Services: Broadcast News, CNN, NBC, Reuters, Visnews.

Ownership: CanWest Global Communications Corp.

Began Operation: January 6, 1974.

Represented (sales): CanVideo Television Sales Ltd. (Toronto, Montreal); Metro Marketing West Ltd. (Vancouver, Western U.S.).

Personnel:

Jim Sward, President.

Rodger Hone, Senior Vice President.

Doug Bonar, Vice President, News & Operations.

John Burgis, Vice President, Finance & Administration.

Doug Hoover, Vice President, Programming.

Laurel Kennedy, Manager of Marketing & Communications Services.

David Hamilton, Director, Public Relations & Promotions.

Shelagh Henderson, Director, Inventory Control & Traffic.

Rates: On request.

Canadian TV Stations—Ontario

Ray Baynton, News Director.
Nancy Burton, Accounting Supervisor.
Cathy Walters, Television Traffic Coordinator.

Rates: For combination rates, see CFPL-TV, London, ON.

Ontario Repeater Stations

- Alberton**—NEW, Ch. 7, TV Ontario (CICA-TV, Toronto) 10-w.
Armstrong—NEW, Ch. 13, TV Ontario (CICA-TV, Toronto) 8-w.
Aroland—NEW, Ch. 10, TV Ontario (CICA-TV, Toronto) 5-w.
Atikokan—CBWCT-1, Ch. 7, CBC (CBWT, Winnipeg, MB) 2.8-kw.
Attawapiskat—CBLET, Ch. 12, CBC (CFCL-TV, Timmins) 10-w.
Attawapiskat—NEW, Ch. 10, TV Ontario (CICA-TV, Toronto) 10-w.
Bancroft—CHEX-TV-1, Ch. 4, Kawartha Bcstg. (CHEX-TV, Peterborough) 5-w.
Bancroft—CIII-TV-2, Ch. 2, Global Television Network (CIII-TV, Toronto-Paris) 100-kw.
Barclay—NEW, Ch. 30, TV Ontario (CICA-TV, Toronto) 20-w.
Barrie—CBLFT-11, Ch. 55, CBC (CBLFT, Toronto) 7-kw.
Barry's Bay—CBOT-2, Ch. 19, CBC (CBOT, Ottawa) 2.9-kw.
Barwick—NEW, Ch. 21, TV Ontario (CICA-TV, Toronto) 10-w.
Beardmore—CBLAT-5, Ch. 9, CBC (CBLT, Toronto) 8-w.
Beardmore—NEW, Ch. 11, TV Ontario (CICA-TV, Toronto) 10-w.
Bearskin Lake—NEW, Ch. 9, TV Ontario (CICA-TV, Toronto) 5-w.
Belle Vallee—NEW, Ch. 34, TV Ontario (CICA-TV, Toronto) 20-w.
Belleville—CBLFT-13, Ch. 15, CBC (CBLFT, Toronto) 180-kw.
Bergland—NEW, Ch. 7, TV Ontario (CICA-TV, Toronto) 10-w.
Big Trout Lake—CBWT-1, Ch. 13, CBC (CBWT, Winnipeg, MB) 10-w.
Big Trout Lake—NEW, Ch. 8, TV Ontario (CICA-TV, Toronto) 5-w.
Bobcaygeon—NEW, Ch. 21, (CFTO-TV, Toronto).
Brighton—CKWS-TV-1, Power Bcstg. Co. Inc. (CKWS-TV, Kingston).
Bruce Mines—NEW, Ch. 24, TV Ontario (CICA-TV, Toronto) 20-w.
Caramat—CICA-TV-72, Ch. 10, TV Ontario (CICA-TV, Toronto) 5-w.
Cartier—NEW, Ch. 17, TV Ontario (CICA-TV, Toronto) 20-w.
Cat Lake—NEW, Ch. 9, TV Ontario (CICA-TV, Toronto) 5-w.
Chapleau—CBLFT-22, Ch. 13, CBC (CBLFT, Toronto) 487-w.
Chapleau—CFCL-TV-7, Ch. 7, CBC (CFCL-TV, Timmins) 101-w.
Chapleau—CITO-TV-4, Mid-Canada Communications Corp. (CICI-TV, Sudbury) 375-w.
Chatham—CBLFT-10, Ch. 48, CBC (CBLFT, Toronto) 14-kw.
Chatham—CICD-TV-59, Ch. 59, TV Ontario (CICA-TV, Toronto) 34.3-kw.
Coleman Twp.—NEW, Ch. 38, TV Ontario (CICA-TV, Toronto) 20-w.
Collins—NEW, Ch. 8, TV Ontario (CICA-TV, Toronto) 5-w.
Constance Lake—NEW, Ch. 13, TV Ontario (CICA-TV, Toronto) 10-w.
Cornwall—CJOH-TV-8, Ch. 8, Nation's Capital TV Inc. (CJOH-TV, Ottawa) 130 kw.
Cuming Lake—NEW, Ch. 49, TV Ontario (CICA-TV, Toronto) 20-w.
Deer Lake—NEW, Ch. 9, TV Ontario (CICA-TV, Toronto) 5-w.
Deseronto—CJOH-TV-6, Ch. 6, Nation's Capital TV Inc. (CJOH-TV, Ottawa) 55-kw.
Devlin—NEW, Ch. 43, TV Ontario (CICA-TV, Toronto) 20-w.
Dobie—NEW, Ch. 16, TV Ontario (CICA-TV, Toronto) 20-w.
Dorion—NEW, Ch. 6, TV Ontario (CICA-TV, Toronto) 10-w.
Driftwood—CBLFT-16, Ch. 74, CBC (CBLFT, Toronto) 100-w.
Dryden—CBWDT, Ch. 9, CBC (CBWT, Winnipeg, MB) 8.9-kw.
Dryden—CBWFT-9, Ch. 6, CBC (CBWFT, Winnipeg, MB) 11.3-kw.
Du Planter—CHLG-TV-5, Ch. 5, Club Social La Grande (CBC French network, PQ) 5-w.
Dubreuilville—CBLFT-24, Ch. 7, CBC (CBLFT, Toronto) 10-w.
Eagle River—NEW, Ch. 11, TV Ontario (CICA-TV, Toronto) 5-w.
Ear Falls—CBWJT, Ch. 13, CBC (CBWT, Winnipeg, MB) 10-w.
Ear Falls—NEW, Ch. 3, TV Ontario (CICA-TV, Toronto) 10-w.
Earlton—NEW, Ch. 31, TV Ontario (CICA-TV, Toronto) 20-w.
Elk Lake—NEW, Ch. 17, TV Ontario (CICA-TV, Toronto) 5-w.
Elliot Lake—CBLFT-6, Ch. 12, CBC (CBLFT, Toronto) 18.6-kw.
Elliot Lake—CICI-TV-1, Ch. 3, Mid-Canada Communications Corp. (CICI-TV, Sudbury) 19-kw.
Elliot Lake—CKNC-TV-1, Ch. 7, CBC (CKNC-TV, Sudbury) 34-kw.
Emo—NEW, Ch. 8, TV Ontario (CICA-TV, Toronto) 10-w.
Englehart—CICA-TV-36, Ch. 39, TV Ontario (CICA-TV, Toronto) 20-w.
Espanola—CBLFT-7, Ch. 11, CBC (CBLFT, Toronto) 9-w.
Eva Lake—NEW, Ch. 6, TV Ontario (CICA-TV, Toronto) 5-w.
Faquier—NEW, Ch. 29, TV Ontario (CICA-TV, Toronto) 20-w.
Foleyet—NEW, Ch. 11, TV Ontario (CICA-TV, Toronto) 10-w.
Fort Albany—CBLDT, Ch. 8, CBC (CFCL-TV, Timmins) 491-w.
Fort Albany—NEW, Ch. 5, TV Ontario (CICA-TV, Toronto) 10-w.
Fort Erie—CIII-TV-55, Ch. 55, (CIII-TV, Toronto-Paris).
Fort Frances—CBWCT, Ch. 5, CBC (CBWT, Winnipeg, MB) 50.5-kw.
Fort Frances—CBWFT-11, Ch. 15, CBC (CBWFT, Winnipeg, MB) 12.5-kw.
Fort Hope—CBLHT, Ch. 12, CBC (CBNT, St. John's, NF) 10-w.
Fort Hope—NEW, Ch. 9, TV Ontario (CICA-TV, Toronto) 5-w.
Fort Severn—NEW, Ch. 5, TV Ontario (CICA-TV, Toronto) 5-w.

Severn—NEW, Ch. 9, TV Ontario (CICA-TV, Toronto) 5-w.
Mount—CBOT-1, Ch. 59, CBC (CBOT, Ottawa) 29-w.
Serdale—CBLCT, Ch. 7, CBC (CFCL-TV, Timmins) 10-w.
Argian Bay (Warton)—CKCO-TV-2, Ch. 2, CAP Communications Ltd. (CKCO-TV, Kitchener) 100-kw.
Aldton—CBLAT, Ch. 13, CBC (CBLT, Toronto) 22-kw.
Aldton—CBLFT-26, Ch. 7, CBC (CBLFT, Toronto) 2.3-kw.
ama—CBLFT-21, Ch. 23, CBC (CBLFT, Toronto) 2.6-kw.
e Bay—NEW, Ch. 28, TV Ontario (CICA-TV, Toronto) 5-w.
uganda—NEW, Ch. 10, TV Ontario (CICA-TV, Toronto) 5-w.
lebourg—NEW, Ch. 18, TV Ontario (CICA-TV, Toronto) 5-w.
bury—CICA-TV-41, Ch. 51, TV Ontario (CICA-TV, Toronto) 20-w.
ris Twp.—NEW, Ch. 29, TV Ontario (CICA-TV, Toronto) 20-w.
ty—NEW, Ch. 53, TV Ontario (CICA-TV, Toronto) 20-w.
erst—CBCC-TV, Ch. 5, CBC (CFCL-TV, Timmins) 5.3-kw.
erst—CBLFT-5, Ch. 7, CBC (CBLFT, Toronto) 8.4-kw.
ron Bay—NEW, Ch. 17, TV Ontario (CICA-TV, Toronto) 20-w.
ardton—NEW, Ch. 55, TV Ontario (CICA-TV, Toronto) 20-w.
on Beach—NEW, Ch. 17, TV Ontario (CICA-TV, Toronto) 20-w.
epayne—CBLAT-6, Ch. 13, CBC (CBLT, Toronto) 30-w.
nson Twp.—NEW, Ch. 25, TV Ontario (CICA-TV, Toronto) 20-w.
ntsville—CICA-TV-13, Ch. 13, TV Ontario (CICA-TV, Toronto) 16-kw.
ace—CBWDT-2, Ch. 13, CBC (CBWT, Winnipeg, MB) 9-w.
ace—NEW, Ch. 5, TV Ontario (CICA-TV, Toronto) 10-w.
na Bridge—NEW, Ch. 23, TV Ontario (CICA-TV, Toronto) 20-w.
licoe—NEW, Ch. 6, TV Ontario (CICA-TV, Toronto) 5-w.
gues—NEW, Ch. 22, TV Ontario (CICA-TV, Toronto) 20-w.
gawong—NEW, Ch. 34, TV Ontario (CICA-TV, Toronto) 20-w.
puskasing—CBLFT-4, Ch. 12, CBC (CBLFT, Toronto) 17-w.
puskasing—CFCL-TV-3, Ch. 2, Mid-Canada Communications Corp. (CFCL-TV, Timmins) 959-w.
puskasing—CITO-TV-4, Ch. 10, Mid-Canada Communications Corp. (CICI-TV, Sudbury) 4-w.
abonika—NEW, Ch. 9, TV Ontario (CICA-TV, Toronto) 5-w.
arns—CFCL-TV-2, Ch. 2, Mid-Canada Communications Corp. (CFCL-TV, Timmins) 70-w.
arns—CITO-TV-3, Ch. 11, Mid-Canada Communications Corp. (CICI-TV, Sudbury) 65-w.
arns—NEW, Ch. 46, TV Ontario (CICA-TV, Toronto) 20-w.
anora—CBWAT, Ch. 8, CBC (CBWT, Winnipeg, MB) 8-w.
anora—CBWFT-7, Ch. 2, CBC (CBWFT, Winnipeg, MB) 4-w.

King Kirkland—NEW, Ch. 32, TV Ontario (CICA-TV, Toronto) 20-w.
Kingfisher Lake—NEW, Ch. 8, TV Ontario (CICA-TV, Toronto) 5-w.
Kingston—CBLFT-14, Ch. 32, CBC (CBLFT, Toronto) 48-w.
Kitagan—NEW, Ch. 17, TV Ontario (CICA-TV, Toronto) 20-w.
Kitchener—CBLFT-8, Ch. 61, CBC (CBLFT, Toronto).
Kitchener—CICO-TV-28, Ch. 28, TV Ontario (CICA-TV, Toronto).
Lac Ste. Therese—NEW, Ch. 20, TV Ontario (CICA-TV, Toronto) 20-w.
Laird Twp.—NEW, Ch. 15, TV Ontario (CICA-TV, Toronto) 20-w.
Lansdowne House—NEW, Ch. 8, TV Ontario (CICA-TV, Toronto) 5-w.
Larder Lake—NEW, Ch. 24, TV Ontario (CICA-TV, Toronto) 20-w.
Latchford—NEW, Ch. 24, TV Ontario (CICA-TV, Toronto) 20-w.
Little Current—CBCE-TV, Ch. 8, CBC (CKNC-TV, Sudbury).
Little Current—NEW, Ch. 33, TV Ontario (CICA-TV, Toronto) 20-w.
London—CBLFT-9, Ch. 53, CBC (CBLFT, Toronto) 24.4-kw.
London—CICO-TV-18, Ch. 18, TV Ontario (CICA-TV, Toronto) 34.9-kw.
London—NEW, Ch. 69, Rogers Broadcasting Ltd. (CFMT-TV, Toronto).
Longlac—NEW, Ch. 5, TV Ontario (CICA-TV, Toronto) 10-w.
MacDiarmid—NEW, Ch. 5, TV Ontario (CICA-TV, Toronto) 5-w.
MacLeod—NEW, Ch. 3, TV Ontario (CICA-TV, Toronto) 10-w.
Manitouwadge—CBLAT-1, Ch. 8, CBC (CBLT, Toronto) 22-kw.
Manitouwadge—CBLFT-25, Ch. 26, CBC (CBLFT, Toronto) 9.8-kw.
Manitowaning—NEW, Ch. 40, TV Ontario (CICA-TV, Toronto) 20-w.
Marathon—CBLAT-4, Ch. 11, CBC (CBLT, Toronto) 7.5-kw.
Marten Falls—NEW, Ch. 9, TV Ontario (CICA-TV, Toronto) 5-w.
Massey—NEW, Ch. 24, TV Ontario (CICA-TV, Toronto) 20-w.
Matachewan—CICA-TV-61, Ch. 32, TV Ontario (CICA-TV, Toronto) 20-w.
Mattawa—CBLFT-27, Ch. 26, CBC (CBLFT, Toronto) 2.8-kw.
Mattice—NEW, Ch. 9, TV Ontario (CICA-TV, Toronto) 10-w.
Maynooth—CBOT-4, Ch. 51, CBC (CBOT, Ottawa) 1.277-kw.
McArthur Mills—CBOT-5, Ch. 33, CBC (CBOT, Ottawa) 1.429-kw.
McArthurs Mills—CICO-TV-93, TV Ontario (CICA-TV, Toronto).
Midland—CIII-TV-7, Ch. 7, Global Television Network (CIII-TV, Toronto-Paris).
Mindemoya—NEW, Ch. 42, TV Ontario (CICA-TV, Toronto) 20-w.
Mine Centre—CICA-TV-65, Ch. 8, TV Ontario (CICA-TV, Toronto) 10-w.
Moonbeam—NEW, Ch. 35, TV Ontario (CICA-TV, Toronto) 20-w.
Moosonee—CBCO-TV-1, Ch. 9, CBC (CFCL-TV, Timmins) 9-w.
Moosonee—NEW, Ch. 11, TV Ontario (CICA-TV, Toronto) 5-w.
Morson—NEW, Ch. 11, TV Ontario (CICA-TV, Toronto) 10-w.

Canadian TV Stations—Ontario

- Nairn Twp.**—NEW, Ch. 28, TV Ontario (CICA-TV, Toronto) 20-w.
- Nakina**—NEW, Ch. 11, TV Ontario (CICA-TV, Toronto) 10-w.
- Nestor Falls**—NEW, Ch. 13, TV Ontario (CICA-TV, Toronto) 10-w.
- New Osnaburgh**—NEW, Ch. 5, TV Ontario (CICA-TV, Toronto) 5-w.
- Nipigon**—CBLFT-19, Ch. 26, CBC (CBLFT, Toronto) 2.3-kw.
- Nipigon**—CBLK-TV, Ch. 16, CBC (CKPR-TV, Thunder Bay) 2.3-kw.
- North Bay**—CIII-TV-2, Ch. 6, TV Ontario (CICA-TV, Toronto) 57-kw.
- Oba**—NEW, Ch. 11, TV Ontario (CICA-TV, Toronto) 5-w.
- Opsatika**—NEW, Ch. 47, TV Ontario (CICA-TV, Toronto) 20-w.
- Osnaburgh**—CBWDT-4, Ch. 13, CBC (CBWT, Winnipeg, MB) 9-w.
- Ottawa**—CICO-TV-24, Ch. 24, TV Ontario (CICA-TV, Toronto) 85.51-kw.
- Ottawa**—CIII-TV-6, Ch. 6, Global Television Network (CIII-TV, Toronto-Paris) 14.7-kw.
- Owen Sound**—CICA-TV-12, Ch. 12, TV Ontario (CICA-TV, Toronto) 52-w.
- Owen Sound**—CIII-TV-4, Ch. 4, Global Television Network (CIII-TV, Toronto-Paris).
- Parry Sound**—CKVR-TV-1, Ch. 12, CKVR Channel 3 Ltd. (CKVR-TV, Barrie) 10-w.
- Pembroke**—CBOT-6, Ch. 3, CBC (CBOT, Ottawa).
- Penetanguishene**—CBLFT-15, Ch. 34, CBC (CBLFT, Toronto) 11.3-kw.
- Penetanguishene**—NEW, Ch. 51, TV Ontario (CICA-TV, Toronto) 1000-w.
- Peterborough**—CBLFT-12, Ch. 44, CBC (CBLFT, Toronto) 48.6-kw.
- Peterborough**—CIII-TV-27, Ch. 27, Global Television Network (CIII-TV, Toronto-Paris).
- Pickle Lake**—CBWDT-5, Ch. 9, CBC (CBWT, Winnipeg, MB) 9-w.
- Pickle Lake**—NEW, Ch. 11, TV Ontario (CICA-TV, Toronto) 10-w.
- Pikangikum**—CBWDT-6, Ch. 7, CBC (CBWT, Winnipeg, MB) 9-w.
- Pikangikum**—NEW, Ch. 9, TV Ontario (CICA-TV, Toronto) 5-w.
- Pinewood**—NEW, Ch. 12, TV Ontario (CICA-TV, Toronto) 10-w.
- Prescott**—CKWS-TV-2, Power Bcstg. Inc. (CKWS-TV, Kingston) 4.4-kw.
- Providence Bay**—NEW, Ch. 48, TV Ontario (CICA-TV, Toronto) 20-w.
- Rainy River**—NEW, Ch. 4, TV Ontario (CICA-TV, Toronto) 10-w.
- Red Lake**—CBWET, Ch. 10, (CBWT, Winnipeg, MB) 570-w.
- Redditt**—NEW, Ch. 5, TV Ontario (CICA-TV, Toronto) 10-w.
- Ryland**—NEW, Ch. 16, TV Ontario (CICA-TV, Toronto) 20-w.
- Sachigo Lake**—NEW, Ch. 9, TV Ontario (CICA-TV, Toronto) 5-w.
- Sandy Lake**—CBWDT-7, Ch. 10, CBC (CBWT, Winnipeg, MB) 9-w.
- Sandy Lake**—NEW, Ch. 8, TV Ontario (CICA-TV, Toronto) 10-w.
- Sarnia**—CBLFT-17, Ch. 68, CBC (CBLFT, Toronto) 39.7-kw.
- Sarnia-Chatham**—CKCO-TV-3, Ch. 42, CAP Communications Ltd. (CKCO-TV, Kitchener) 126.3-kw.
- Sarnia/Oil Springs**—CIII-TV-29, Ch. 29, Global Television Network (CIII-TV, Toronto-Paris) 162-w.
- Sault Ste. Marie**—CBLFT-20, Ch. 26, CBC (CBLFT, Toronto).
- Sault Ste. Marie**—CICO-TV-20, Ch. 20, TV Ontario (CICA-TV, Toronto) 2.9-k.
- Savant Lake**—CBWDT-3, Ch. 8, CBC (CBWT, Winnipeg, MB) 8.9-kw.
- Savant Lake**—NEW, Ch. 10, TV Ontario (CICA-TV, Toronto) 5-w.
- Searchmont**—NEW, Ch. 22, TV Ontario (CICA-TV, Toronto) 20-w.
- Severn Falls**—NEW, Ch. 54, (CFTO-TV, Toronto).
- Sheguiandah**—NEW, Ch. 39, TV Ontario (CICA-TV, Toronto) 20-w.
- Shoal Lake**—NEW, Ch. 19, TV Ontario (CICA-TV, Toronto) 20-w.
- Silver Water**—NEW, Ch. 20, TV Ontario (CICA-TV, Toronto) 20-w.
- Sioux Lookout**—CBWDT-1, Ch. 12, CBC (CBWT, Winnipeg, MB) 30-kw.
- Sioux Lookout**—NEW, Ch. 2, TV Ontario (CICA-TV, Toronto) 10-w.
- Sioux Narrows**—CBWAT-1, Ch. 4, CBC (CBWT, Winnipeg, MB) 8.9-kw.
- Sioux Narrows**—NEW, Ch. 10, TV Ontario (CICA-TV, Toronto) 10-w.
- Spring Bay**—NEW, Ch. 46, TV Ontario (CICA-TV, Toronto) 20-w.
- Stevenson/Windsor**—CIII-TV-22, Ch. 22, Global Television Network (CIII-TV, Toronto-Paris).
- Stratton**—NEW, Ch. 19, TV Ontario (CICA-TV, Toronto) 20-w.
- Sturgeon Falls**—CBLFT-1, Ch. 7, CBC (CBLFT, Toronto) 9.7-kw.
- Sudbury**—CBLFT-2, Ch. 13, CBC (CBLFT, Toronto) 8.6-kw.
- Sudbury**—CHLF-TV-1, Ch. 19, TV Ontario (CICA-TV, Toronto) 186.5-kw.
- Sultan**—NEW, Ch. 11, TV Ontario (CICA-TV, Toronto) 10-w.
- Tehkummah**—NEW, Ch. 49, TV Ontario (CICA-TV, Toronto) 20-w.
- Temagami**—CBCQ-TV-1, Ch. 15, CBC (CBNT, St. John's, NF) 14.2-kw.
- Temagami**—CICA-TV-19, Ch. 36, TV Ontario (CICA-TV, Toronto) 5-w.
- Temagami North**—NEW, Ch. 23, TV Ontario (CICA-TV, Toronto) 20-w.
- The Muskokas**—CKCO-TV-4, Ch. 11, CAP Communications Ltd. (CKCO-TV, Kitchener) 37.35-kw.
- Thessalon**—NEW, Ch. 27, TV Ontario (CICA-TV, Toronto) 20-w.
- Thorne/Eldee**—CBLFT-29, Ch. 16, CBC (CBLFT, Toronto) 13-w.
- Thorneloe**—NEW, Ch. 40, TV Ontario (CICA-TV, Toronto) 20-w.
- Thunder Bay**—CBLFT-18, Ch. 12, CBC (CBLFT, Toronto) 22.7-kw.
- Thunder Bay**—CICO-TV-9, Ch. 9, TV Ontario (CICA-TV, Toronto) 32.1-kw.
- Timmins**—CBLFT-3, Ch. 9, CBC (CBLFT, Toronto) 16-kw.
- Timmins**—CIII-TV-13, Ch. 7, TV Ontario (CICA-TV, Toronto) 84.4-kw.
- Timmins**—CITO-TV, Ch. 3, Mid-Canada Communications Corp. (CICI-TV, Sudbury) 55-kw.
- Toronto/Hamilton**—CIII-TV-6, Ch. 41, Global Television Network (CIII-TV, Toronto-Paris) 786-kw.
- Val Cote**—NEW, Ch. 21, TV Ontario (CICA-TV, Toronto) 20-w.

Rita—NEW, Ch. 25, TV Ontario (CICA-TV, Toronto) 20-w.
Million Bay—NEW, Ch. 7, TV Ontario (CICA-TV, Toronto) 10-w.
Winnipeg—NEW, Ch. 36, TV Ontario (CICA-TV, Toronto) 5-w.
Wigoon—NEW, Ch. 18, TV Ontario (CICA-TV, Toronto) 20-w.
Wford—NEW, Ch. 32, TV Ontario (CICA-TV, Toronto) 20-w.
Wwa—CBLAT-3, Ch. 9, CBC (CBLT, Toronto) 16-kw.
Wwa—CBLFT-23, Ch. 16, CBC (CBLFT, Toronto) 5.3-kw.
Wagamow—NEW, Ch. 9, TV Ontario (CICA-TV, Toronto) 5-w.
Wbequie—NEW, Ch. 9, TV Ontario (CICA-TV, Toronto) 5-w.
West Bay—NEW, Ch. 29, TV Ontario (CICA-TV, Toronto) 20-w.
Wvarncliffe—NEW, Ch. 28, TV Ontario (CICA-TV, Toronto) 20-w.
Wvite River—CBLAT-2, Ch. 12, CBC (CBLT, Toronto) 384-w.
Wvitefish Bay—NEW, Ch. 19, TV Ontario (CICA-TV, Toronto) 20-w.
Wvitefish Falls—NEW, Ch. 27, TV Ontario (CICA-TV, Toronto) 20-w.
Wvitney—CBOT-3, Ch. 9, CBC (CBOT, Ottawa) 10-w.
Wyd Goose—CICO-TV-94, TV Ontario (CICA-TV, Toronto).
Wydor—CBEFT, Ch. 54, CBC (CBLFT, Toronto) 60.2-kw.
Wydor—CICO-TV-32, Ch. 32, TV Ontario (CICA-TV, Toronto) 180-kw.
Wysisk—NEW, Ch. 5, TV Ontario (CICA-TV, Toronto) 10-w.
Wydstock—CITY-TV-2, Ch. 31, CHUM Ltd. (CITY-TV, Toronto).
Wynnummin—NEW, Ch. 9, TV Ontario (CICA-TV, Toronto) 5-w.

Prince Edward

CBCT

Charlottetown

(Ch. 13)

English Outlet

Network Service: CBC.

Licensee: Canadian Bcstg. Corp., 1500 Bronson Ave., Ottawa, ON K1G 3J5.

Studio: 430 University Ave., Box 2230, Charlottetown, PE C1A 8B9.

Mailing Address: Box 2230, Charlottetown, PE C1A 8B9.

Phone: 902-368-9400. Fax: 902-368-3118.

Technical Facilities: Channel No. 13 (210-216 MHz). Authorized power: 325-kw visual, 178-kw aural. Antenna: Directional, 918-ft. above av. terrain, 720-ft. above ground, 1073-ft. above sea level, lat. 46° 12' 40", long. 63° 20' 25".

Transmitter: Churchill, Prince Edward Island.

Satellite Earth Stations: In operation; 4.5-meter.

Affiliate: CBCT-FM, 100-kw, 96.1 MHz.

Ownership: Canadian Broadcasting Corp.

Began Operation: July 1, 1956. Purchased by CBC Aug. 1, 1968.

Represented (sales): CBC National Selective Television Sales (Canada); Canadian Standard Broadcast Sales Inc. (U.S.).

Personnel:

Barbara Trueman, Station Manager.

Heather Boyce-MacLean, Sales Manager.

Geoff Hussey, Executive Producer, Compass.

John Dixon, Resources Manager.

John A. Stewart, Supervisor, Program Operations.

Regis Cornale, Senior News Editor, Radio.

Barbara Nymark, Executive Producer, Radio.

Wendy Ader, Promotion Director, Radio & TV.

Rates: On request.

Prince Edward Island Repeater Stations

Charlottetown—CBAFT-5, Ch. 31, CBC (CBAFT, Moncton, NB) 28-kw,

Charlottetown—CKCW-TV-1, Ch. 8, ATV New Brunswick (CKCW-TV, Moncton, NB) 14.5-kw.

Elmira—CBCT-2, Ch. 11, CBC (CBCT, Charlottetown) 462-w.

St. Edward/St. Louis—CBAFT-6, Ch. 4, CBC (CBAFT, Moncton, NB) 100-w.

St. Edward/St. Louis—CBCT-1, Ch. 4, CBC (CBCT, Charlottetown) 258-w.

Quebec

CIVA-TV

Abitibi-Temiscamingue

(Ch. 12)

French Educational Station

Network Service: Reseau Radio-Quebec.

Licensee: Societe de radio-television du Quebec, 800 rue Fullum, Radio-Quebec, Montreal, PQ H2K 3L7.

Studio: 1032 3rd Ave., Val d'Or, PQ J9P 1T6.

Phone: 514-521-2424.

Technical Facilities: Channel No. 12 (204-210 MHz). Authorized power: 246-kw visual, 49-kw aural. Antenna: 670-ft. above av. terrain, 555-ft. above ground, 1300-ft. above sea level, lat. 48° 25' 17", long. 77° 50' 49".

Transmitter: Lithium Mines, Val d'Or.

Ownership: Societe de radio-television du Quebec.

Began Operation: January 18, 1980.

Personnel: See CIVM-TV, Montreal.

CIVF-TV

Baie-Trinite

(Ch. 12)

Network Service: Reseau Radio-Quebec.

Licensee: Societe de radio-television du Quebec, 800 rue Fullum, Radio-Quebec, Montreal, PQ H2K 3L7.

Studio: 178 route 132E est., St-Omer de, Bonaventure, PQ G0C 2Z0.

Canadian TV Stations—Quebec

Phone: 418-364-7025.

Technical Facilities: Channel No. 12 (204-210 MHz). Authorized power: 155-kw visual, 31-kw aural. Antenna: 486-ft. above av. terrain, 300-ft. above ground, 900-ft. above sea level, lat. 49° 23' 28", long. 67° 28' 18".

Transmitter: Baie-Trinite.

Ownership: Societe de radio-television du Quebec.

Began Operation: October 1, 1982.

Personnel: See CIVM-TV, Montreal.

CHAU-TV

Carleton

(Ch. 5)

French Outlet

Network Service: TVA.

Licensee: Television de la Baie des Chaleurs Inc., Bonaventure County, Box 100, Carleton, PQ G0C 1J0.

Studio: 841 de la Montagne, Carleton, PQ G0C 1J0.

Head Office: 135 Rte. Lynd, New Richmond, PQ G0C 2B0.

Phones: 418-364-3344; 418-392-4461. **Fax:** 418-364-7168.

Technical Facilities: Channel No. 5 (76-82 MHz). Authorized power: 100-kw visual, 10-kw aural. Antenna: 1543-ft. above av. terrain, 232-ft. above ground, 2162-ft. above sea level.

Transmitter: Bonaventure County.

News Service: Telbec.

Ownership: Diffusion Power Broadcasting.

Began Operation: October 17, 1959.

Represented (sales): Paul L'Anglais, Brydson Media Sales International.

Personnel:

Pierre Harvey, President.

Yvon Goulet, Vice President & Director General.

Jean Fournier, Vice President, Technical Services.

Jean-Yves Ross, Vice President, Sales.

Myriam Donaldson, News Director.

Normand Flageole, Promotion Director.

Highest 30 Sec. Rate: \$235.

CIVK-TV

Carleton

(Ch. 15)

French Educational Station

Network Service: Reseau Radio-Quebec.

Licensee: Societe de radio-television du Quebec, 800 rue Fullum, Radio Quebec, Montreal, PQ H2K 3L7.

Studio: 178 Rte. 132E est, St. Omer de, Bonaventure, PQ G0C 2Z0.

Phone: 514-521-2424.

Technical Facilities: Channel No. 15 (476-482 MHz). Authorized power: 1061-kw visual, 212-kw aural. Antenna: 1505-ft. above av. terrain, 192-ft. above ground, 2189-ft. above sea level, lat. 48° 08' 07", long. 61° 07' 00".

Transmitter: Mont-Joseph.

Ownership: Societe de radio-television du Quebec.

Began Operation: October 1, 1983.

Personnel: See CIVM-TV, Montreal.

CJPM-TV

Chicoutimi

(Ch. 6)

French Outlet

Network Service: TVA.

Licensee: CJPM-TV Division de Tele-Metropole Inc., Box 600, Chicoutimi, PQ G7H 5G3.

Studio: One Mont Ste. Claire Rd., Chicoutimi, PQ G7H 5G3.

Phone: 418-549-2576. **Fax:** 418-549-1130.

Technical Facilities: Channel No. 6 (82-88 MHz). Authorized power: 100-kw visual, 10-kw aural. Antenna: 850-ft. above av. terrain, 255-ft. above ground, 805-ft. above sea level, lat. 48° 24' 27", long. 71° 05' 08".

Transmitter: Mt. Ste. Claire Rd.

Multichannel TV Sound: Stereo only.

News Services: Broadcast News, Telbec.

Ownership: Tele-Metropole Inc.

Began Operation: April 14, 1963.

Represented (sales): Young Canadian Ltd.; Brydson Media Sales (U.S.); Metromarketing West Ltd. (Vancouver & Winnipeg).

Personnel:

Roger Jobin, General Manger.

Denis Potvin, General Sales Manager.

Marie-Josée Bouchard, News Director.

Highest 30 Sec. Rate: \$400.

CIVS-TV

Estrie

(Ch. 24)

French Educational Station

Network Service: Reseau Radio-Quebec.

Licensee: Societe de radio-television du Quebec, 800 rue Fullum, Radio-Quebec, Montreal, PQ H2K 3L7.

Phone: 514-521-2424.

Technical Facilities: Channel No. 24 (530-536 MHz). Authorized power: 475-kw visual, 48-kw aural. Antenna: 1915-ft. above av. terrain, 164-ft. above ground, 2914-ft. above sea level, lat. 45° 18' 43", long. 72° 14' 32".

Transmitter: Mont-Orford.

Ownership: Societe de radio-television du Quebec.

Began Operation: December 1, 1982.

Personnel: See CIVM-TV, Montreal.

CIVO-TV

Hull

(Ch. 30)

Network Service: Resau Radio-Quebec.

Licensee: Societe de radio-television du Quebec, 800 rue Fullum, Radio-Quebec, Montreal, PQ H2K 3L7.

Phone: 514-521-2424.

Technical Facilities: Channel No. 30 (566-572 MHz). Authorized power: 1327-kw visual, 265-kw aural. Antenna: 1184-ft. above av. terrain, 465-ft. above ground, 615-ft. above sea level, lat. 45° 30' 11", long. 75° 51' 02".

Transmitter: Camp Fortune.

Ownership: Societe de radio-television du Quebec.

Began Operation: August 15, 1977.

Personnel: See CIVM-TV, Montreal.

CFGS-TV

Hull-Ottawa

(Ch. 14)

Network Service: Quatre Saisons.

Licensee: Radio Nord Inc., 171 rue Jean-Proulx, Box 4010, Hull, PQ J8Z 1W5.

Phone: 819-776-4949. **Fax:** 819-770-0272.

Technical Facilities: Channel No. 14 (470-476 MHz). Authorized power: 32-kw visual, 3.2-kw aural. Antenna: lat. 45° 30' 11", long. 75° 51' 02".

Network Service: Quatre Saisons.

Ownership: Radio Nord Group.

Began Operation: September 7, 1986.

Represented (sales): Western Broadcast Sales.

Personnel:

- Jean-Joffre Gourd, Chairman.
- Gilles Poulin, General Manager.
- Jean Gagnon, Station Manager & News Director.
- Guy Godbout, General & National Sales Manager.
- Marc Renaud, Local Sales Manager.
- Andree Cormier, Regional Sales Manager.
- Gerald Landry, Chief Engineer.
- Michel Noiseux, Program & Promotion Director.
- Yvon Bellerose, Business Manager.

Highest 30 Sec. Rate: \$225.

CHOT-TV

Hull-Ottawa

(Ch. 40)

Network Service: TVA

Licensee: Radio Nord Inc., 171 rue Jean-Proulx, Box 4010, Hull, PQ J8Z 1W5.

Phone: 819-770-1040. **Fax:** 819-770-0272.

Technical Facilities: Channel No. 40 (626-632 MHz). Authorized power: 285-kw visual, 28.5-kw aural. Antenna: lat. 45° 15' 25", long. 75° 51' 02".

Ownership: Radio Nord Group.

Began Operation:

Represented (sales): Paul L'Anglais (Montreal, Toronto); Young Canadian Ltd. (U.S.).

Personnel:

- Jean-Joffre Gourd, Chairman.
- Gilles Poulin, General Manager.
- Jean Gagnon, Station Manager & News Director.
- Guy Godbout, General & National Sales Manager.
- Marc Renaud, Local Sales Manager.
- Andree Cormier, Regional Sales Manager.
- Gerald Landry, Chief Engineer.
- Michel Noiseux, Program & Promotion Director.
- Yvon Bellerose, Business Manager.

Highest 30 Sec. Rate: \$425.

CFRS-TV

Jonquiere

(Ch. 4)

Network Service: Quatre Saisons.

Licensee: Radio Saguenay Limitee, 2303 Sir Wilfrid Laurier St., Jonquiere, PQ G7X 7X3.

Studio: 2303 Sir Wilfrid Laurier St., Jonquiere, PQ G7X 7X3.

Phone: 418-542-4551. **Fax:** 418-542-7217; 418-542-9812.

Technical Facilities: Channel No. 4 (66-72 MHz). Authorized power: 100-kw visual, 10-kw aural.

Ownership: Radio Saguenay Ltee. (Group Owner).

Began Operation: September 6, 1986.

Personnel:

- Michel Baribeau, President.
- Daniel Hamel, General Manager.
- Line DeLisle, Local Sales Manager.
- Michel Desmeules, News Director.
- Gaetan Boivin, Chief Engineer.
- Christine Allard, Promotion Director.
- Andre Houle, Marketing Director.
- Guy Simard, Controller.
- Pierre-Yves Dion, Production Manager.

Rates: On request.

CKRS-TV

Jonquiere

(Ch. 12)

French Outlet

Network Service: CBC.

Licensee: Radio Saguenay Limitee, 2303 Sir Wilfrid Laurier St., Jonquiere, PQ G7X 7X3.

Studio: 2303 Sir Wilfrid Laurier St., Jonquiere, PQ G7X 7X3.

Phone: 418-542-4551. **Fax:** 418-542-7217; 418-542-9812.

Technical Facilities: Channel No. 12 (204-210 MHz). Authorized power: 325-kw visual, 32.5-kw aural. Antenna: 1571-ft. above av. terrain, 566-ft. above ground, 3512-ft. above sea level, lat. 48° 36' 07", long. 70° 49' 46".

Transmitter: Mont Valin.

News Service: Telbec.

Canadian TV Stations—Quebec

Ownership: Radio Saguenay Ltee.

Began Operation: December 1, 1955.

Represented (sales): Western Communications.

Personnel:

Michel Baribeau, President.
Daniel Hamel, General Manager.
Line Delisle, Local Sales Manager.
Gaetan Boivin, Chief Engineer.
Michel Desmeules, News Director.
Christine Allard, Promotion Director.
Andre Houle, Marketing Director.
Guy Simard, Controller.
Pierre-Yves Dion, Production Manager.

Highest 30 Sec. Rate: \$400.

CBFT

Montreal

(Ch. 2)

French Outlet

Network Service: SRC.

Licensee: Societe Radio-Canada, 1500 Bronson Ave., Ottawa, ON K1G 3J5.

Studio: 1400 Blvd. Rene-Levesque E, Montreal, PQ H3C 3A8.

Studio: Maison de Radio Canada, Montreal, PQ H3C 3A8.

Phone: 514-597-5970.

Technical Facilities: Channel No. 2 (54-60 MHz). Authorized power: 100-kw visual, 10-kw aural. Antenna: 905-ft. above av. terrain, 252-ft. above ground, 996-ft. above sea level, lat. 45° 30' 20", long. 73° 30' 20".

Transmitter: Mount Royal.

Ownership: Canadian Broadcasting Corp.

Began Operation: September 6, 1952. Changed from bilingual to French outlet Jan. 10, 1954 when CBMT began as English language station.

Represented (sales): CBC National Selective Television Sales (Canada); Canadian Standard Broadcast Sales Inc. (U.S.).

Personnel:

Guy Gougeon, Vice President, French Television.
Jean Blais, Vice President, French Radio.
Pierre Vachon, General Manager, TV Marketing & Sales.
Jean-Paul Kirouac, General Manager, Programming & Telecasting.
Andreanne Bournival, General Manager, Programs.
Pierre Therrien, Assistant General Manager, Programs.
Pierre Boucher, General Manager, TV Operations.
Jacques Gingras, Assistant General Manager, TV Operations.
Pierre O'Neil, General Manager, Information Programs.
Marcel Pepin, General Manager, Radio Information Programs.
Robert Trempe, Director, National Sales.
Rene-Jean Mercier, Director, Engineering.
Louis Versailles, Marketing Director.

Rates: On request.

CBMT

Montreal

(Ch. 6)

English Outlet

Network Service: CBC.

Licensee: Canadian Bcstg. Corp., 1500 Bronson Ave., Ottawa, Ont. K1G 3J5.

Studio: Maison de Radio Canada, 1400 Rene-Levesque Blvd. E, Montreal, PQ H3C 3A8.

Phone: 514-597-4455. **Fax:** 514-597-4596.

Technical Facilities: Channel No. 6 (82-88 MHz). Authorized power: 100-visual, 15-kw aural. Antenna: 820-ft. above av. terrain, 167-ft. above ground, 744-ft. above sea level, lat. 45° 30' 20", long. 73° 35' 32".

Transmitter: Mount Royal.

AM Affiliate: CBM, 50-kw, 940 kHz.

FM Affiliate: CBM-FM, 24.6-kw, 93.5 MHz.

Ownership: Canadian Broadcasting Corp.

Began Operation: January 10, 1954.

Represented (sales): CBC National Selective Television Sales (Canada); Canadian Standard Broadcast Sales Inc. (U.S.).

Personnel:

Nicole Belanger, Regional Director, Quebec.
Rene Bertrand, Sales Manager.
Tony Agostini, Operations Manager.
Terry Haig, CBC Sports.
Patricia Plezczynska, Director, Radio, English Services.
Roch Magnan, News Director.
John Yorston, Promotion Director.

Rates: On request.

CFCF-TV

Montreal

(Ch. 12)

English Outlet

Network Service: CTV.

Licensee: CFCF Inc., 405 Ogilvy Ave., Montreal, PQ H3N 1M4.

Studio: 405 Ogilvy Ave., Montreal, PQ H3N 1M4.

Phone: 514-273-6311. **Fax:** 514-276-9399.

Technical Facilities: Channel No. 12 (204-210 MHz). Authorized power: 325-kw visual, 33-kw aural. Antenna: 970-ft. above av. terrain, 330-ft. above ground, 1060-ft. above sea level, lat. 45° 30' 20", long. 73° 35' 32".

Transmitter: Mount Royal.

Satellite Earth Stations: Andrew, 3.7-meter Ku & C-band; Andrew, 4.5-meter Ku & C-band; Microdyne, Standard Communications receivers.

SNG Mobile Dish: Andrew 2.3-meter Ku-band.

News Services: Broadcast News, Canadian Press, Telbec.

Ownership: CFCF Inc.

Began Operation: January 20, 1961. Sold to present owner by Multiple Access Ltd. July 1979.

Represented (sales): Alexander, Pearson & Dawson Inc. (Canada); Brydson Media Sales International (U.S.).

Personnel:

Jean A. Pouliot, Chairman.
Adrien D. Pouliot, President & Chief Executive Officer, CFCF Inc.
Rene Desmarais, President & Chief Operating Officer.
Gerry Price, Vice President, Finance, CFCF Inc.

Daniel Poisson, Corporate Controller, CFCF Inc.
Marielle Denis, Vice President, Administration, CFCF-TV.
Jill Merrill, Vice President, Programming, CFCF-TV.
George Goulakos, Director, Sales & Marketing.
Suzanne Gouin, News Director.
John Murphy, Promotion & Marketing Director.

Notes: On request.

CFJP-TV

Montreal

(Ch. 35)

Network Service: Quatre Saisons.

Licensee: Television Quatre Saisons, 405 Ogilvy Ave., Montreal, PQ H3N 2Y4.

Phone: 514-271-3535. **Fax:** 514-495-7311.

Technical Facilities: Channel No. 35 (596-602 MHz). Authorized power: 697-kw visual, 70-kw aural. Antenna: 990-ft. above av. terrain, 335-ft. above ground, 046-ft. above sea level, lat. 45° 30' 20", long. 73° 35' 32".

Transmitter: Mount Royal.

Multichannel TV Sound: Stereo only.

Satellite Earth Stations: Andrew, 4.5-meter C-band; Andrew, 4.5-meter Ku-band; 1X Antenna receivers.

IG Mobile Dish: Andrew, 2.3-meter Ku-band.

News Services: Broadcast News, Canadian Press, Telbec.

Ownership: CFCF Inc.

Began Operation: September 7, 1986.

Represented (sales): Premiere Television Sales.

Personnel:

Adrien D. Pouliot, Chairman.
Charles Belanger, Vice Chairman & Chief Executive Officer.
Claire Samson, Executive Vice President & Chief Operating Officer.
Daniel Asselin, News Director.
Carole Tessier, Marketing Manager.
Jean Mongeau, Sales & Marketing.
Vincent Leduc, Program Director.
Jacques Francisque, Sales Director.
Vincent Turgeon, Production Manager.
Christiane Despres, Traffic Head.

Highest 30 Sec. Rate: \$3600.

CFTM-TV

Montreal

(Ch. 10)

French Outlet

Network Service: None, independent.

Licensee: Tele-Metropole Inc., 1600 De Maisonneuve Blvd. E, Montreal, PQ H2L 4P6.

Studio: 1600 De Maisonneuve Blvd. E, Montreal, PQ H2L 4P6.

Phone: 514-526-9251.

Technical Facilities: Channel No. 10 (192-198 MHz). Authorized power: 325-kw visual, 160-kw aural. Antenna: 972-ft. above av. terrain, 356-ft. above ground, 1100-ft. above sea level, lat. 45° 30' 20", long. 73° 35' 32".

Transmitter: Mount Royal Park.

News Services: AP, Canadian Press, UPI.

Ownership: Tele-Metropole Inc.

Began Operation: February 19, 1961.

Represented (sales): Paul L'Anglais (Montreal); Brydson Media Sales International.

Personnel:

Gaston W. Belanger, President & General Manager.
Robert Trudeau, Senior Vice President & Treasurer.
Vincent Gabriele, Vice President, Programs & Production.
J. Richard Genin, Vice President, Sales.
Gilles Vinet, Vice President, Legal Affairs.
Gilles Lauzon, Vice President, Operational Services.
Yoland Tremblay, Vice President, Personnel.
Gilles Deschenes, Vice President, News & Public Affairs.
Pierre Potvin, Communications Director.
Pierre Aumais, Film Director.
Jules Blais, Technical Operations Director.
Yves Marcoux, Director, Public Relations.

Highest 30 Sec. Rate: \$2195.

CFTU-TV

Montreal

(Ch. 29)

French Educational Station

Network Service: None, independent.

Licensee: CANAL Ltee., 1001 rue Sherbrooke Est, Bureau 1840, Montreal, PQ H2L 1L3.

Phones: 514-527-3684; 800-265-3684. **Fax:** 514-525-7763.

E-mail: canal@teluq.quebec.ca **Web Site:** http://www.canal.qc.ca

Technical Facilities: Channel No. 29 (560-566 MHz). Authorized power: 10-kw visual, 1-kw aural. Antenna: 750-ft. above av. terrain, 700-ft. above ground, lat. 45° 30' 10", long. 73° 36' 55".

Transmitter: 2900 Edouard-Montpetit, Universite de Montreal.

Ownership: Canal Ltee.

Began Operation: August 20, 1986.

Personnel:

Vincent Foster, Director General.
Michel Boisvert, Chief Engineer.

CIVM-TV

Montreal

(Ch. 17)

French Educational Station

Network Service: Reseau Radio-Quebec.

Licensee: Societe de radio-television du Quebec, 800 rue Fullum, Radio-Quebec, Montreal, PQ H2K 3L7.

Studio: 800 rue Fullum, Montreal, PQ H2K 3L7.

Phone: 514-521-2424.

Technical Facilities: Channel No. 17 (488-494 MHz). Authorized power: 1212-kw visual, 242-kw aural. Antenna: 983-ft. above av. terrain, 328-ft. above ground, 1072-ft. above sea level, lat. 45° 30' 20", long. 73° 35' 32".

Transmitter: Mount Royal.

Ownership: Societe de radio-television du Quebec.

Canadian TV Stations—Quebec

Began Operation: January 19, 1975.

Personnel:

Guy Lord, Chairman.

Francoise Bertrand, President & General Manager.

Alain Dufour, Vice President, Technical & Administration.

Rene Roberge, Secretary General & Director of Law Department.

J. C. Prefontaine, Network Director.

Jean Louis Nadeau, Director of Marketing.

CBVT

Quebec City

(Ch. 11)

French Outlet

Network Service: SRC.

Licensee: Societe Radio-Canada, 1500 Bronson Ave., Ottawa, ON K1G 3J5.

Studio: 2505 Laurier Blvd., Box 10400, Ste. Foy, PQ G1V 2X2.

Phone: 418-654-1341. **Fax:** 418-654-3207.

Technical Facilities: Channel No. 11 (198-204 MHz). Authorized power: 252-kw visual, 25.2-kw aural. Antenna: 641-ft. above av. terrain, 525-ft. above ground, 950-ft. above sea level, lat. 46° 51' 40.41", long. 71° 04' 46.24".

Transmitter: Isle of Orleans.

Multichannel TV Sound: Stereo only.

AM Affiliate: QBV, 50-kw, 980 kHz.

FM Affiliates: CBV-FM, 100-kw, 95.3 MHz (French); CBVE-FM, 100-kw, 104.7 MHz (English).

Ownership: Canadian Broadcasting Corp.

Began Operation: September 3, 1964.

Represented (sales): CBC National Selective Television Sales (Canada); Canadian Standard Broadcast Sales Inc. (U.S.).

Personnel:

Jacques D. Landry, Regional Director, SRC Quebec City.

Helene BeDard, Sales Manager.

Ginette D'Aigle, Manager, Communications.

Andre Poirier, Director of Television.

Emond Bertrand, Director of Radio.

Gaston Dubois, Chief Engineer.

Jean-Claude Picard, News Director.

Rates: On request.

CFAP-TV

Quebec City

(Ch. 2)

Network Service: Quatre Saisons.

Licensee: Television Quatre Saisons Inc., 405 Ave. Ogilvy, Montreal, PQ H3N 2Y4.

Studio: 500 rue Bouvier, Quebec City, PQ G2J 1E3.

Phone: 418-624-2222. **Fax:** 418-624-3099.

Technical Facilities: Channel No. 2 (54-60 MHz). Authorized power: 69-kw visual, 7-kw aural. Antenna: 561-ft. above av. terrain, 512-ft. above ground, 797-ft. above sea level, lat. 46° 48' 27", long. 71° 13' 02".

Transmitter: Complexe G, 1035 de la Chevrotiere, Quebec City.

Satellite Earth Station: Andrew, 4.5-meter Ku-band; DX Antenna receivers.

Ownership: CFCF Inc.

Began Operation: September 4, 1989.

Represented (sales): Premiere Television Sales.

Personnel:

Robert H. Parent, Vice President & General Manager.

Serge Matte, General Sales Manager.

Jean Gagne, Chief Engineer.

Jean-Pierre Pampalon, News & Program Director.

Renaud Francoeur, Promotion & Marketing Director.

Nicole Trudel, Director, Administration.

Allan Schofield, Traffic Director.

Rates: On request.

CFCM-TV

Quebec City

(Ch. 4)

French Outlet

Network Service: TVA & Reseau Pathonic Inc.

Licensee: Tele-Metropole Inc., 1000 Ave. Myrand, Ste. Foy, PQ G1V 2W3.

Studio: 1000 Ave. Myrand, Box 2026, Ste. Foy, PQ G1K 7N2.

Phone: 418-688-9330. **Fax:** 418-681-4239; 418-688-0413; 418-681-1252.

Technical Facilities: Channel No. 4 (66-72 MHz). Authorized power: 100-kw visual, 15-kw aural. Antenna: 460-ft. above av. terrain, 672-ft. above sea level, lat. 46° 47' 04", long. 71° 15' 54".

Transmitter: 1000 Ave. Myrand, Ste. Foy, Quebec.

Multichannel TV Sound: Stereo only.

News Services: Broadcast News, CNN, Telbec.

Ownership: Tele-Metropole Inc.

Began Operation: July 17, 1954.

Represented (sales): TM Sales & Marketing Inc.; Brydson Media Sales International.

Personnel:

Claude Thibodeau, General Manager.

Robert Langdeau, Director, News & Public Affairs.

Andre Duquet, General Sales Manager.

Claire Chasse, Promotion Manager.

Ghislaine Carre, Controller.

Highest 30 Sec. Rate: \$1500.

CIVQ-TV

Quebec City

(Ch. 15)

French Educational Station

Network Service: Reseau Radio-Quebec.

Licensee: Societe de radio-television du Quebec, 800 rue Fullum, Montreal, PQ H2K 3L7.

Studio: 270 Chemin, Ste. Foy, PQ G1R 1T3.

Phone: 514-521-2424.

Technical Facilities: Channel No. 15 (476-482 MHz). Authorized power: 1298-kw visual, 259-kw aural. Antenna: 628-ft. above av. terrain, 899-ft. above ground, 42-ft. above sea level, lat. 48° 08' 07", long. 66° 07' 00".

Transmitter: Edifice G, Cite Parlemintaire, Quebec City.

Ownership: Societe de radio-television du Quebec.

Began Operation: January 19, 1975.

Personnel: See CIVM-TV, Montreal.

CKMI-TV

Quebec City

(Ch. 5)

English Outlet

Network Service: CBC

Licensee: Tele-Metropole Inc., 1000 Ave. Myrand, Ste. Foy, PQ G1V 2W3.

Studio: 1000 Ave. Myrand, Ste. Foy, PQ G1V 2W3.

Phone: 418-688-9330. **Fax:** 418-681-4239; 418-688-0413.

Technical Facilities: Channel No. 5 (76-82 MHz). Authorized power: 13.85-kw visual, 6.77-kw aural. Antenna: 460-ft. above av. terrain, 379-ft. above ground, 172-ft. above sea level.

Transmitter: 1000 Myrand Ave., Ste. Foy.

News Services: Canada News Wire, Canadian Press, CNN, NTR.

Ownership: Tele-Metropole Inc.

Began Operation: March 8, 1957.

Personnel:

Claude Thibodeau, General Manager.

Karen McDonald, Anchor Journalist.

Christine Carre, Controller.

CFER-TV

Rimouski

(Ch. 11)

French Outlet

Network Service: TVA.

Licensee: Pathonic Network Inc., 465 Blvd. Ste. Anne, Pointe-au-Pere, PQ G0K 1G0.

Studio: Box 590, Rimouski, PQ G5L 7C5.

Phone: 418-722-6011.

Technical Facilities: Channel No. 11 (198-204 MHz). Authorized power: 325-kw visual, 35-kw aural. Antenna: 210-ft. above av. terrain, lat. 48° 28' 02", long. 68° 12' 53".

Ownership: Tele-Metropole Inc.

Began Operation: January 1, 1978. Tele-Metropole acquired controlling interest from Reseau Pathonic in 1990.

Presented (sales): Patcom Inc.; Brydson Media Sales International.

Personnel:

Claude Auger, General Manager & Program Director.

Carol Dionne, Local Sales Manager.

J. Lavole, Chief Engineer.

Christian Lepage, News Director.

D. Vaillancourt, Controller.

Josee Bellavance, Traffic.

Highest 30 Sec. Rate: \$360.

CIVB-TV

Rimouski

(Ch. 22)

French Educational Station

Network Service: Reseau Radio-Quebec.

Licensee: Societe de radio-television du Quebec, 800 rue Fullum, Radio-Quebec, Montreal, PQ H2K 3L7.

Phone: 418-722-3743. **Fax:** 418-722-3814.

Technical Facilities: Channel No. 22 (518-524 MHz). Authorized power: 1472-kw visual, 294-kw aural. Antenna: 617-ft. above av. terrain, 289-ft. above ground, 2164-ft. above sea level, lat. 48° 28' 02", long. 68° 12' 53".

Transmitter: Mont-Comi.

Ownership: Societe de radio-television du Quebec.

Began Operation: October 1, 1981.

Personnel: See CIVM-TV, Montreal.

CFTF-TV

Riviere-du-Loup

(Ch. 29)

Network Service: Quatre Saisons.

Licensee: Television MBS, 298 Boulevard Theriault, Suite 100, Riviere-du-Loup, PQ G5R 2V1.

Studio: 103 des Equipements Parc Industrial, Riviere-du-Loup, PQ G5R 2V1.

Phone: 418-867-1341. **Fax:** 418-862-9752; 418-862-8147.

Technical Facilities: Channel No. 29 (560-566 MHz). Authorized power: 18.1-kw visual, 1.8-kw aural. Antenna: 1156-ft. above av. terrain, 2150-ft. above sea level, lat. 47° 35' 00.03", long. 69° 22' 10.00".

Ownership: Television MBS (Group Owner).

Began Operation: September 1, 1988.

Personnel:

Marc Simard, President & General Manager.

Gregoire Thibault, Vice President.

Michel Belanger, Program & Operations Manager.

Ginette Dumont, General Sales Manager & Administrative Secretary.

Germain Gelinas, Chief Engineer.

Highest 30 Sec. Rate: \$135.

CIMT-TV

Riviere-du-Loup

(Ch. 9)

Network Service: TVA.

Licensee: Tele Inter-Rives Limitee, 15 rue de la Chute, Riviere-du-Loup, PQ G5R 2V1.

Studio: 15 rue de la Chute, Riviere-du-Loup, PQ G5R 2V1.

Head Office: Suite 100, 298 Blvd. Theriault, Riviere-du-Loup, PQ G5R 4C2.

Canadian TV Stations—Quebec

Phone: 418-867-1341. Fax: 418-867-4710.

Technical Facilities: Channel No. 9 (186-192 MHz). Authorized power: 49-kw visual, 7.4-kw aural. Antenna: 1149-ft. above av. terrain, 2150-ft. above sea level, lat. 47° 35' 03", long. 69° 22' 10".

Satellite Earth Station: Andrew, 3.7-meter C-band.

Ownership: Tele Inter-Rives Limitee.

Began Operation: September 18, 1978.

Represented (sales): Paul L'Anglais; Brydson Media Sales International.

Personnel:

Marc Simard, President.

Gregoire Thibault, Vice President, Finance.

Jacques Potvin, Local Sales Manager.

Ginette Dumot, National Sales Manager & Administrative Secretary.

Germain Gelin, Technical Director.

Viateur Grandmaison, Comptroller.

Nancy Fortin, News & Promotion Director.

Linda Theriault, Program Director.

Highest 30 Sec. Rate: \$375.

CKRT-TV

Riviere-du-Loup

(Ch. 7)

Network Service: SRC.

Licensee: CKRT-TV Ltee., 15 rue de la Chute, Riviere-du-Loup, PQ G5R 2V1.

Studio: 15 rue de la Chute, Riviere-du-Loup, PQ G5R 2V1.

Head Office: 298 Blvd. Theriault, Riviere-du-Loup, PQ G5R 4C2.

Phone: 418-867-1341. **Fax:** 418-867-4710.

Technical Facilities: Channel No. 7 (174-180 MHz). Authorized power: 49.5-kw visual, 6-kw aural. Antenna: 1156-ft. above av. terrain, 235-ft. above ground, 2150-ft. above sea level, lat. 47° 35' 03", long. 69° 22' 10".

Transmitter: Montagne Bleue, Pelletier Station, Cte. Kamouraska.

Satellite Earth Station: Andrew, 3.7-meter C-band.

Ownership: CKRT-TV Ltee.

Began Operation: January 14, 1962.

Represented (sales): Western Communications (Canada); Young Canadian Ltd. (U.S.).

Personnel:

Marc Simard, President.

Jacques Potvin, Local Sales Manager.

Ginette Dumont, National Sales Manager & Administrative Secretary.

Linda Theriault, Program Director.

Nancy Fortin, Promotion Director.

Germain Gelin, Technical Director.

Gregoire Thibault, Business Manager.

Viateur Grandmaison, Controller.

Highest 30 Sec. Rate: \$195.

CFEM-TV

Rouyn-Noranda

(Ch. 13)

Network Service: TVA.

Licensee: Radio Nord Inc., 380 Murdoch, Noranda, PQ J9X 1G5.

Studio: 380 Murdoch, Noranda, PQ J9X 1G5.

Mailing Address: 1729 3e Ave., Val D'or, PQ J9P 1W3.

Phone: 819-825-0010. **Fax:** 819-825-7313.

Technical Facilities: Channel No. 13 (210-216 MHz). Authorized power: 166-kw visual, 16.6-kw aural. Antenna: 764-ft. above av. terrain, lat. 48° 15' 25", lon. 79° 02' 37".

Multichannel TV Sound: Separate audio program.

Ownership: Radio Nord Group.

Represented (sales): Paul L'Anglais; Brydson Media Sales (Montreal, Toronto Metro Marketing West Ltd. (Vancouver).

Personnel:

Jean-Joffre Gourd, Chairman.

Gilles Poulin, President & Director General, Radio Nord Group.

Bernard Gauthier, General Manager.

Guy Godbout, National Sales & Marketing Director.

Gilles Gauvin, News Director.

Highest 30 Sec. Rate: \$280.

CKRN-TV

Rouyn-Noranda

(Ch. 4)

French Outlet

Network Service: SRC.

Licensee: Radio Nord Inc., 380 Murdoch Ave., Noranda, PQ J9X 1G5.

Studio: 380 Murdoch Ave., Noranda, PQ J9X 1G5.

Phone: 819-762-0741.

Technical Facilities: Channel No. 4 (66-72 MHz). Authorized power: 115-kw visual, 57.5-kw aural. Antenna: 846-ft. above av. terrain, 725-ft. above ground, 1926-ft. above sea level, lat. 48° 15' 55", long. 79° 02' 37".

Multichannel TV Sound: Separate audio program.

AM Affiliate: CKRN, 1-kw, 1400 kHz (CBC).

Ownership: Radio Nord Group.

Began Operation: December 25, 1957.

Represented (sales): All-Canada Radio & Television Ltd.; Communication AC Ltee. (Montreal).

Personnel:

Jean-Joffre Gourd, Chairman.

Bernard Gauthier, General Manager.

Guy Godbout, National Sales & Marketing Director.

Highest 30 Sec. Rate: \$250.

CIVV-TV

Saguenay-Lac Saint Jean

(Ch. 8)

French Educational Station

Network Service: Reseau Radio-Quebec.

Licensee: Societe de radio-television du Quebec, 800 rue Fullum, Radio-Quebec, Montreal, PQ H2K 3L7.

Studio: 100 Blvd. St. Joseph Sud, Alma, PQ G8B 7A6.
 Phone: 418-668-6191.
Technical Facilities: Channel No. 8 (180-186 MHz). Authorized power: 278.1-kw visual, 27.8-kw aural. Antenna: 1948-ft. above terrain, 570-ft. above ground, 48-ft. above sea level, lat. 48° 36' 04", long. 70° 49' 46".
Transmitter: Mont-Valin.
Ownership: Societe de radio-television du Quebec.
Began Operation: October 1, 1982.
Personnel: See CIVM-TV, Montreal.

CIVG-TV

Sept-Iles

(Ch. 9)

French Educational Station

Network Service: Reseau Radio-Quebec.
Licensee: Societe de radio-television du Quebec, 800 rue Fullum, Radio-Quebec, Montreal, PQ H2K 3L7.
Studio: 410 Ave. Evangeline, Sept-Iles, PQ G4R 2N5.
Phone: 514-521-2424.
Technical Facilities: Channel No. 9 (186-192 MHz). Authorized power: 246-kw visual, 49.2-kw aural. Antenna: 718-ft. above terrain, 300-ft. above ground, 100-ft. above sea level.
Transmitter: Mont-Trouble.
Ownership: Societe de radio-television du Quebec.
Began Operation: October 1, 1982.
Personnel: See CIVM-TV, Montreal.

CHLT-TV

Sherbrooke

(Ch. 7)

French Outlet

Network Service: TVA.
Licensee: Pathonic Communications Inc., 770 Sherbrooke St. W, No. 1200, Montreal, PQ H3A 1G1.
Studio: 3330 King St. W, Sherbrooke, PQ J1L 1C9.
Phone: 819-565-7777.
Technical Facilities: Channel No. 7 (174-180 MHz). Authorized power: 325-kw visual, 32.5-kw aural. Antenna: 1840-ft. above terrain, 150-ft. above ground, 96-ft. above sea level, lat. 45° 18' 43", long. 72° 14' 32".
Transmitter: Mont-Orford Provincial Park.
Simultaneous Channel TV Sound: Stereo only.
Satellite Earth Stations: Andrew, 4.5-meter Ku & C-band; Comsat, 3-meter C-band; DX Antenna receivers.
News Services: Broadcast News, NTR, Telbec.
Ownership: Tele-Metropole Inc.

Began Operation: September 12, 1956.
Represented (sales): Paul L'Anglais; Brydson Media Sales (Montreal & Toronto); Metro Marketing West Ltd. (Vancouver).
Personnel:
 Bernard Fabi, President & General Manager.
 Michel Bernier, Executive Vice President, Administration.
 Andre Duquet, General Sales Manager.
 Louise Boisvert, Station Manager.
 Gilles Perreault, Local Sales Manager.
 Robert Therriault, Chief Engineer.
 Solange Langlois, Promotion Director.
 Yvan Letarte, Controller.
 Jean Garneau, News Director.

Highest 30 Sec. Rate: \$935.

CKSH-TV

Sherbrooke

(Ch. 9)

French Outlet

Network Service: SRC.
Licensee: CKSH/CFKS, 3720 Boul. Industriel, Sherbrooke, PQ J1L 1Z9.
Studio: 3720 Boul. Industriel, Sherbrooke, PQ J1L 1Z9.
Phone: 819-565-9999. **Fax:** 819-822-4205.
Technical Facilities: Channel No. 9 (186-192 MHz). Authorized power: 325-kw visual, 63-kw aural. Antenna: 1900-ft. above terrain, 220-ft. above ground, 2990-ft. above sea level, lat. 45° 18' 43", long. 72° 14' 32".
Transmitter: Mont-Orford, Provincial Park.
Ownership: COGECO Inc.
Began Operation: September 1, 1974.
Represented (sales): Western Broadcast Sales.
Personnel:
 Jacques Lemieux, President.
 Denis Langlois, General Manager.
 Marcel Agagnier, Chief Engineer.
 Marcel Courchesne, News Director.
 Carole Beausejour, Promotion Director.

Highest 30 Sec. Rate: \$660.

CFKM-TV

Trois-Rivieres

(Ch. 16)

French Outlet

Network Service: Quatre Saisons.
Licensee: Television Saint-Maurice Inc., Box 277, Trois-Rivieres, PQ G9A 5G3.
Studio: 4141 St. Jean Blvd., 3-Rivieres-Ouest.
Phone: 819-377-1441. **Fax:** 819-377-5442.
Technical Facilities: Channel No. 16 (482-488 MHz). Authorized power: 115.6-kw visual, 11.6-kw aural. Antenna: 900-ft. above ground, 1465-ft. above sea level, lat. 46° 29' 00", long. 72° 39' 00".
Transmitter: Mont-Carmel, PQ.
News Service: Telbec.

Canadian TV Stations—Quebec

Ownership: COGECO Inc.

Began Operation: September 6, 1986.

Represented (sales): Paul Mulvihill Limited (Canada); Brydson Media Sales International (U.S.).

Personnel:

Michel Cloutier, General Manager.

Alain Plante, Vice President, Television.

Fernand Levesque, Local Sales Manager, CFKM-TV/CKTM-TV.

Marcel St-Arneault, Engineering Supervisor.

Sylvie Paradis, Controller.

Rates: On request.

CHEM-TV

Trois-Rivieres

(Ch. 8)

French Outlet

Network Service: TVA.

Licensee: Tele-Metropole Inc., 3625 Chanoine-Moreau Blvd., Trois-Rivieres, PQ G8Y 5N6.

Phone: 819-376-8880. **Fax:** 819-376-2906.

Technical Facilities: Channel No. 8 (180-186 MHz). Authorized power: 325-kw max. & 154.1-kw horizontal visual, 32.5-kw max. & 15.41-kw horizontal aural. Antenna: 956-ft. above av. terrain, 700-ft. above ground, 600-ft. above sea level, lat. 46° 30' 10", long. 72° 38' 15".

Transmitter: St. Flavien, Mont Carmel.

Multichannel TV Sound: Stereo only.

Satellite Earth Station: Andrew, 3-meter C-band.

News Services: Canadian Press, CNN, Telbec.

Ownership: Tele-Metropole Inc.

Began Operation: August 29, 1976.

Represented (sales): Paul L'Anglais (Montreal & Toronto).

Personnel:

Guy Crevier, Chairman, President & Chief Executive Officer.

Jean Durocher, Executive Vice President, Sales.

Lise Beaulieu, General Manager.

Louis Gauthier, Local Sales Manager.

Jean Veillette, Chief Engineer.

Harold Gagne, News Director.

Ghislaine Carre, Controller.

Highest 30 Sec. Rate: \$528.

CIVC-TV

Trois-Rivieres

(Ch. 45)

French Educational Station

Network Service: Reseau Radio-Quebec.

Licensee: Societe de radio-television du Quebec, 800 rue Fullum, Radio-Quebec, Montreal, PQ H2K 3L7.

Phone: 514-521-2424.

Technical Facilities: Channel No. 45 (656-662 MHz). Authorized power: 1189-k visual, 238-kw aural. Antenna: 1515-ft. above av. terrain, 940-ft. above ground, 1575-ft. above sea level, lat. 46° 29' 27", long. 72° 39' 00".

Transmitter: Mont-Carmel.

Ownership: Societe de radio-television du Quebec.

Began Operation: October 1, 1981.

Personnel: See CIVM-TV, Montreal.

CKTM-TV

Trois-Rivieres

(Ch. 13)

French Outlet

Network Service: SRC.

Licensee: Cogeco Radio-Television Inc., Box 277, Trois-Rivieres Ouest, PQ G9A 5G3.

Studio: 4141 St. Jean Blvd.

Phone: 819-377-1441. **Fax:** 819-377-1109.

Technical Facilities: Channel No. 13 (210-216 MHz). Authorized power: 325-kw visual, 65-kw aural. Antenna: 620-ft. above ground, 1705-ft. above sea level, lat. 46° 29' 27", long. 72° 39' 00".

Transmitter: Mont-Carmel, PQ.

News Service: Telbec.

Ownership: COGECO Inc.

Began Operation: April 15, 1958.

Represented (sales): Paul Mulvihill Limited (Canada); Brydson Media Sales International (U.S.).

Personnel:

Marcel St-Aiseault, Supervisor, Engineering.

Christiane St-Pierre, News Director.

Rates: On request.

CFVS-TV

Val D'Or

(Ch. 25)

Network Service: Quatre Saisons.

Licensee: Radio Nord Inc., 380 Murdock, Noranda, PQ J9X 1G5.

Studio: 1729 3e Ave., Val D'Or, PQ J9P 1W3.

Phone: 819-825-0010. **Fax:** 819-825-7313.

Technical Facilities: Channel No. 25 (536-542 MHz). Authorized power: 216-kw visual, 21.6-kw aural. Lat. 48° 15' 55", long. 79° 02' 37".

Ownership: Radio Nord Group.

Represented (sales): Western Broadcast Sales (Montreal, Toronto).

Personnel:

Jean-Joffre Gourd, Chairman.

Gilles Poulin, President.

Bernard Gauthier, General Manager.

Guy Godbout, National Sales & Marketing Director.

Rates: On request.

Quebec Repeater Stations

Abitibi-Temiscamingue—CIVA-TV-1, Ch. 8, Societe de radio-television du Quebec (CIVM-TV, Montreal).

Adirondack—CBST-7, Ch. 8, CBC (CBST, Sept-Iles) 326-w.

Alouane—CBJET-1, Ch. 32, CBC (CBMT, Montreal) 4-kw.

Aux-Gascons—CIVK-TV-1, Ch. 32, Societe de radio-television du Quebec (CIVM-TV, Montreal).

Comeau—CBMIT, Ch. 28, CBC (CBMT, Montreal) 4.2-kw.

Comeau—CBST-19, Ch. 7, CBC (CBST, Sept-Iles) 1.59-kw.

Johan Beetz—CBST-8, Ch. 7, CBC (CBST, Sept-Iles) 1-w.

St. Paul—CIMT-TV-4, Ch. 13, Tele Inter-Rives Ltee. (CIMT-TV, Riviere-du-Loup) 67-w.

St. Paul—CKRT-TV-1, Ch. 2, CKRT-TV Ltee. (CKRT-TV, Riviere-du-Loup) 1-w.

St. Paul—CKRN-TV-1, Ch. 3, Radio Nord Inc. (CKRN-TV, Rouyn-Noranda) 5-w.

St. Paul—CKRN-TV-3, Ch. 3, Northern Radio-Radio Nord Inc. (CKRN-TV, Rouyn-Noranda) 1.733-kw.

St. Paul—CBVT-6, Ch. 6, SRC (CBVT, Quebec City) 4-w.

St. Paul—CFGW-TV-1, Gaspé South Telecasting Syndicate (CKCW-TV, Moncton, NB).

St. Paul—CBMST, Ch. 5, CBC (CBMT, Montreal) 150-w.

St. Paul—CBST-17, Ch. 3, CBC (CBST, Sept-Iles) 150-w.

St. Paul—CHLG-TV-6, Ch. 12, Club Social La Grande (CBC French network) 1-w.

St. Paul—CKRT-TV-4, Ch. 5, CKRT-TV Ltee. (CKRT-TV, Riviere-du-Loup) 14-w.

St. Paul—CHLG-TV-13, Ch. 6, Club Social La Grande (CBC French network) 10-w.

St. Paul—CHLG-TV-8, Ch. 4, Club Social La Grande (CBFT, Montreal) 5-w.

St. Paul—CFBJ-TV, Societe de Radio-Television du Quebec (CIVM-TV, Montreal) 1-w.

St. Paul—CHLG-TV-1, Ch. 6, Club Social La Grande (CBC French network) 1-w.

St. Paul—CBGAT-6, Ch. 2, CBC (CBGAT, Matane) 39-w.

St. Paul—CBGAT-14, Ch. 2, CBC (CBGAT, Matane) 3.2-kw.

St. Paul—CBGAT-5, Ch. 9, CBC (CBGAT, Matane) 11-w.

St. Paul—CJPM-TV-1, Ch. 10, TM Multi-Regions Inc. (CJPM-TV, Chicoutimi) 13-kw.

St. Paul—CBGAT-15, Ch. 8, CBC (CBGAT, Matane) 184-w.

St. Paul—CBVB-TV, Ch. 23, CBC (CBMT, Montreal) 2-w.

St. Paul—CHAU-TV-4, Ch. 6, Television de la Baie des Chaleurs (CHAU-TV, Carleton) 5-w.

St. Paul—CBFAT-1, Ch. 12, CBC (CBMT, Montreal) 5-w.

St. Paul—CBOFT-1, Ch. 11, CBC (CBOFT, Ottawa, ON-Hull, PQ) 550-w.

Chapeau—CIVP-TV, Ch. 23, Societe de Radio-Television du Quebec (CIVM-TV, Montreal) 8.65-kw.

Chibougamau—CBFAT, Ch. 5, CBC (CBFT, Montreal) 665-w.

Chibougamau—CBMCT, Ch. 4, CBC (CBMT, Montreal) 276-w.

Chicoutimi—CBJET, Ch. 58, CBC (CBMT, Montreal) 10-kw.

Chicoutimi—CIVV-TV, Societe de Radio-Television du Quebec (CIVM-TV, Montreal).

Chisasibi—CBMGT, Ch. 12, CBC (CBMT, Montreal) 10-w.

Chute Saint Philippe—CHSP-TV, Societe de Radio-Television du Quebec (CIVM-TV, Montreal).

Chute Saint Philippe—NEW, L'Association de Citoyens de Chute St. Phill (CBFT, Montreal).

Clermont—CBSAT, Ch. 21, CBC (CKRT-TV, Riviere-du-Loup) 10-w.

Cloridorme—CBGAT-16, Ch. 8, CBC (CBGAT, Matane) 85-w.

Cloridorme—CHAU-TV-9, Ch. 11, Television de la Baie des Chaleurs (CHAU-TV, Carleton) 5-w.

Deception Bay—CHDD-TV, Ch. 13, Recreational Assn. of Asbestos Hill Employees (CBC English network, ON) 9-w.

Degelis—CKRT-TV-2, CKRT-TV Ltee. (CKRT-TV, Riviere-du-Loup).

Escuminac—CBVA-TV, Ch. 18, CBC (CBMT, Montreal) 5.2-kw.

Fabre—CKRN-TV-3, Radio Nord Inc. (CKRN-TV, Rouyn-Noranda).

Fermont—CBMRT, Ch. 9, CBC (CBNLT, Labrador City-Wabush, NF) 18-w.

Fermont—CBST-5, Ch. 7, CBC (CBST, Sept-Iles) 20-w.

Fermont—CINE-TV, Ch. 4, Cooperative de la Television Communautaire (CIVM-TV, Montreal) 5-w.

Fontange Camp—CHLG-TV-7, Ch. 12, Club Social La Grande (CBC French network) 10-w.

Fort Chimo—CBFQ-TV, Ch. 9, CBC (CBFT, Montreal) 10-w.

Fort Chimo—CBMQ-TV, Ch. 12, CBC (CBNT, St. John's, NF) 10-w.

Fort George—CBFGT, Ch. 9, CBC (CBFT, Montreal) 10-w.

Fort Rupert—CBFHT, Ch. 9, CBC (CBFT, Montreal) 10-w.

Gaspe—CBGAT-17, Ch. 9, CBC (CBGAT, Matane) 1.8-kw.

Gaspe—CBVG-TV, Ch. 18, CBC (CBMT, Montreal) 5-kw.

Gaspe—CHAU-TV-6, Ch. 7, Television de la Baie des Chaleurs Inc. (CHAU-TV, Carleton) 157-w.

Gaspe—CIVK-TV-3, Ch. 35, Societe de Radio-Television du Quebec (CIVM-TV, Montreal) 8.43-kw.

Gaspe-Nord—CFER-TV-2, Pathonic Network Inc. (CFER-TV, Rimouski).

Gethsemanie/LaRomaine—CBST-9, Ch. 9, CBC (CBST, Sept-Iles) 10-w.

Grand Portage—CIVB-TV-1, Ch. 31, CBC (CIVB-TV, Rimouski) 716-kw.

Grande Vallee—CBGAT-3, Ch. 6, CBC (CBGAT, Matane) 587-w.

Gros Morne—CBGAT-9, Ch. 4, CBC (CBGAT, Matane) 5-w.

Harrington Harbour—CBMUT, Ch. 13, CBC (CBMT, Montreal) 129-w.

Canadian TV Stations—Quebec

- Harrington Harbour**—CBST-11, Ch. 8, CBC (CBST, Sept-Iles) 129-w.
- Havre St. Pierre**—CBST-1, Ch. 12, CBC (CBST, Sept-Iles) 16-w.
- Hull-Ottawa**—CFGS-TV, Ch. 49, Radio Nord Inc. (CFJP-TV, Montreal).
- Ile du Havre Aubert**—CBIMT-1, Ch. 16, CBC (CBFT, Montreal) 55-w.
- Iles de la Madeleine**—CBIMT, Ch. 12, CBC (CBFT, Montreal) 2.8-kw.
- Iles de la Madeleine**—CBMYT, Ch. 7, CBC (CBMT, Montreal) 2.9-kw.
- Inoucdjouac**—CBVI-TV, Ch. 13, CBC (CBNT, St. John's, NF) 10-w.
- Inukjuak**—CBVI, Ch. 12, CBC (CBMT, Montreal).
- Joutel**—CJDG-TV-3, Ch. 12, Radio Nord Inc. (CKRN-TV, Rouyn-Noranda) 148-w.
- Kuujuarapik**—CBMK, Ch. 12, CBC (CBMT, Montreal).
- Kuujuuaq**—CBMQ, Ch. 12, CBC (CBMT, Montreal).
- L'Anse a Valleeu**—CBGAT-18, Ch. 10, CBC (CBGAT, Matane) 10-w.
- L'Asne a Valleeu**—CHAU-TV-9, Ch. 12, Television de la Baie des Chaleurs Inc. (CHAU-TV, Carleton) 5-w.
- La Tabatiere**—CBMLT, Ch. 10, CBC (CBMT, Montreal) 62-w.
- La Tabatiere**—CBST-13, Ch. 4, CBC (CBST, Sept-Iles) 78-w.
- La Tuque**—CBMET, Ch. 9, CBC (CBMT, Montreal) 103-w.
- La Tuque**—CBVT-2, Ch. 3, CBC (CBVT, Quebec City) 15.4-kw.
- Lac Etchemin**—CBVT-4, Ch. 55, CBC (CBVT, Quebec City) 400-w.
- Lac Humqui**—CBGAT-19, Ch. 24, CBC (CBGAT, Matane) 100-w.
- Lac Megantic**—CBVT-3, Ch. 2, CBC (CBVT, Quebec City) 10-w.
- Laforge**—NEW, Ch. 2, Club Social La Grande (CBC French network) 104-w.
- Latour**—CJBR-TV-1, Ch. 9, CBC (CJBR-TV, Rimouski) 10-w.
- Laverendry Camp**—CILG-TV-1, Ch. 10, Club Social du Nord-Est (CBC French network) 10-w.
- Lebel-sur-Quevillon**—CJDG-TV-2, Ch. 12, Radio Nord Inc. (CKRN-TV, Rouyn-Noranda) 5-w.
- Lithium**—CJDG-TV-1, Ch. 8, Radio Nord Inc. (CKRN-TV, Rouyn-Noranda) 5-w.
- Lithium Mines**—CFEM-TV-1, Ch. 10, Radio Nord Inc. (CFEM-TV, Rouyn-Noranda) 59.5-kw.
- Lithium Mines**—CJDG-TV, Ch. 7, Radio Nord Inc. (CKRN-TV, Rouyn-Noranda) 60-kw.
- Longue Pte. de Mingan**—CBST-18, Ch. 6, CBC (CBST, Sept-Iles) 98-w.
- Malartic**—CFCL, Ch. 5, CBC (CBMT, Montreal) 9.3-kw.
- Manicouagan 3**—CKHQ-TV-6, Ch. 13, Club Social du Nord-Est (CBGAT, Matane) 5-w.
- Manicouagan 5**—CKHQ-TV-1, Ch. 10, Club Social du Nord-Est (CBGAT, Matane) 55-w.
- Maniwaki**—CBVU-TV, CBC (CBMT, Montreal).
- Manouane**—CBFT-5, Ch. 5, CBC (CBFT, Montreal) 10-w.
- Marsoui**—CBGAT-8, Ch. 12, CBC (CBGAT, Matane) 10-w.
- Matagami**—CJDG-TV-4, Ch. 7, Radio Nord Inc. (CKRN-TV, Rouyn-Noranda) 65-w.
- Matane**—CBGAT, Ch. 6, CBC (CBC French network) 3.7-kw.
- Micoua**—CKHQ-TV-3, Ch. 6, Club Social du Nord-Est (CBGAT, Matane) 5-w.
- Mistassini**—CBMDT, Ch. 12, CBC (CBMT, Montreal) 10-w.
- Mistassini Post**—CBFMT, Ch. 9, CBC (CBFT, Montreal) 10-w.
- Mont Blanc-Perce**—CFGW-TV-2, Ch. 8, Gaspé South Telecasting Syndicate (CKCW-TV, Moncton, NB) 10-w.
- Mont Climent**—CBGAT-1, Ch. 13, CBC (CBGAT, Matane) 708-w.
- Mont Laurier**—CBFT-2, Ch. 3, CBC (CBFT, Montreal) 13.7-kw.
- Mont Louis**—CBGAT-4, Ch. 2, CBC (CBGAT, Matane) 62-w.
- Mont Louis en Haut**—CBGAT-10, Ch. 19, CBC (CBGAT, Matane) 5.1-kw.
- Mont Saint Michel**—CBFT-9, Ch. 16, CBC (CBFT, Montreal) 3-kw.
- Mont Tremblant**—CBFT-1, Ch. 11, CBC (CBFT, Montreal) 1.6-kw.
- Murdochville**—CBGAT-2, Ch. 10, CBC (CBGAT, Matane) 1.53-kw.
- Murdochville**—CBMMT, Ch. 21, CBC (CBMT, Montreal) 30-w.
- Nemiskau Station**—CILG-TV, Ch. 10, Club Social du Nord-Est (CBC French network) 10-w.
- New Carlisle**—CBVN-TV, Ch. 45, CBC (CBMT, Montreal) 5.3-kw.
- New Richmond**—CBVR-TV, Ch. 27, CBC (CBMT, Montreal) 6-kw.
- Notre Dame des Monts**—CBSNT, Ch. 40, CBC (CKRT-TV, Riviere-du-Loup) 100-w.
- Notre Dame du Laus**—CBFT-8, Ch. 10, CBC (CBOFT, Ottawa, ON-Hull, PQ) 7-w.
- Nouveau Comptoir**—CBFWT, Ch. 9, CBC (CBFT, Montreal) 10-w.
- Nouveau Comptoir**—CBMNT, Ch. 12, CBC (CBMT, Montreal) 10-w.
- Obedjiwan**—CBFT-6, Ch. 10, CBC (CBFT, Montreal) 1-w.
- Old Fort Bay**—CBMVT, Ch. 13, CBC (CBMT, Montreal) 10-w.
- Old Fort Bay**—CBST-15, Ch. 7, CBC (CBST, Sept-Iles) 5-w.
- Parent**—CBFT-4, Ch. 12, CBC (CBFT, Montreal) 10-w.
- Perce**—CBGAT-28, Ch. 11, CBC (CBGAT, Matane) 20-kw.
- Perce**—CBVP-TV, Ch. 14, CBC (CBMT, Montreal) 3.7-kw.
- Perce**—CHAU-TV-5, Ch. 13, Television de la Baie des Chaleurs Inc. (CHAU-TV, Carleton) 9.62-kw.
- Perce**—CIVK-TV-2, Ch. 40, Societe de radio-television du Quebec (CIVM-TV, Montreal) 8.5-kw.
- Port Daniel**—CBGAT-21, Ch. 7, CBC (CBGAT, Matane) 170-w.
- Port Daniel**—CBVF-TV, Ch. 16, CBC (CBMT, Montreal) 1.31-kw.
- Port Daniel**—CHAU-TV-3, Ch. 10, Television de la Baie des Chaleurs (CHAU-TV, Carleton) 5-w.
- Poste de la Baleine**—CBFK-TV, Ch. 9, CBC (CBFT, Montreal) 10-w.
- Poste de la Baleine**—CBMK-TV, Ch. 12, CBC (CBNT, St. John's, NF) 10-w.
- Povungnituk**—CBFP-TV, Ch. 9, CBC (CBFT, Montreal) 10-w.

Angnituk—CBMO-TV, Ch. 12, CBC (CBNT, St. John's, NF) 10-w.

Arctique Stone Mountain—CFGW-TV-1, Gaspé South Telecasting Syndicate (CKCW-TV, Moncton, NB).

Arvisson—CBFRT, Ch. 8, CBC (CBFT, Montreal) 180-w.

Ardes des Joachims—CBOFT-2, Ch. 8, CBC (CBOFT, Ottawa, ON-Hull, PQ) 1-w.

Arloski—CJPC-TV, Ch. 18, Quatre Saisons (CFJP-TV, Montreal) 458-w.

Arrière a Claude—CBGAT-13, Ch. 4, CBC (CBGAT, Matane) 10-w.

Arrière au Tonnerre—CBST-6, Ch. 2, CBC (CBST, Sept-Iles) 1.6-kw.

Arrière Platte—CHQN-TV-1, Ch. 12, Comité des Loisirs des Employés Forestiers (CBGAT, Matane) 5-w.

Arrière St. Paul—CBMPT, Ch. 11, CBC (CBMT, Montreal) 23-w.

Arrière St. Paul—CBST-16, Ch. 21, CBC (CBST, Sept-Iles) 89-w.

Arrière-au-Renard—CBGAT-22, Ch. 2, CBC (CBGAT, Matane) 2.9-kw.

Arrière-au-Renard—CHAU-TV-7, Ch. 4, Television de la Baie des Chaleurs Inc. (CHAU-TV, Carleton) 205-w.

Arrière-du-Loup—CFTF-TV, Ch. 29, CKRT-TV Ltee. (CFJP-TV, Montreal).

Arvisson—CFVS-TV-1, Ch. 20, Quatre Saisons (CFJP-TV, Montreal) 81-kw.

Arvisson—CBFS-TV, Ch. 9, CBC (CBFT, Montreal) 10-w.

Arvisson—CBVX-TV, Ch. 12, CBC (CBNT, St. John's, NF) 10-w.

Arvisson—CBUX, Ch. 12, CBC (CBMT, Montreal).

Arvisson—CBSET-1, Ch. 7, CBC (CBMT, Montreal) 89-w.

Arvisson—CBST-2, Ch. 9, CBC (CBMT, Montreal) 89-w.

Arvisson—CBSET, Ch. 3, CBC (CBMT, Montreal) 1.5-kw.

Arvisson—CFER-TV-2, Ch. 5, Tele-Capitale Inc. (CFER-TV, Rivuski) 11.7-kw.

Arvisson 2—CBST, Ch. 13, CBC (CBC French network) 8.4-kw.

Arvisson—CBMT-3, Ch. 50, CBC (CBMT, Montreal) 11-kw.

Arvisson—CFKS-TV, Ch. 30, Quatre Saisons (CFJP-TV, Montreal) 129.9-kw.

Arvisson—CIVS-TV, Société de Radio-Television du Québec (CIVM-TV, Montreal).

Arvisson—CBMXT, Ch. 7, CBC (CBMT, Montreal) 10-w.

Arvisson—CBST-14, Ch. 2, CBC (CBST, Sept-Iles) 10-w.

Arvisson de Panet—CBVT-5, Ch. 13, CBC (CBVT, Quebec City) 370-w.

Arvisson—CKRS-TV-1, Ch. 27, Radio Saguenay Ltee. (CKRS-TV, Jonquiere) 18-w.

Arvisson—CHOY-TV, Ch. 4, Television Communautaire de St. Jerome Inc. (French Experimental Station) 47-w.

Arvisson—CBFT-3, Ch. 7, CBC (CBFT, Montreal) 165-w.

Arvisson—CBSPT, Ch. 3, CBC (CKRT-TV, Riviere-du-Loup) 115-w.

Arvisson (Riviere-du-Loup)—CKRT-TV-3, Ch. 13, CKRT-TV Ltee. (CKRT-TV, Riviere-du-Loup) 5-w.

Arvisson de Matane—CBGAT-7, Ch. 30, CBC (CBGAT, Matane) 313-w.

St. Urbain—CIMT-TV-5, Ch. 5, Tele Inter-Rives Ltee. (CIMT-TV, Riviere-du-Loup) 1-w.

St. Urbain—CKRT-TV-5, Ch. 10, CKRT-TV Ltee. (CKRT-TV, Riviere-du-Loup) 5-w.

Ste. Anne des Monts—CBGAT-11, Ch. 8, CBC (CBGAT, Matane) 45-kw.

Ste. Marguerite-Marie—CHAU-TV-1, Ch. 3, Television de la Baie des Chaleurs Inc. (CHAU-TV, Carleton) 4-w.

Stoneham—CBVT-8, Ch. 8, SRC (CBVT, Quebec City) 5-w.

Temiscaming—CBFST-2, Ch. 12, CBC (CBLFT, Toronto, ON) 7-kw.

Temiscaming—CJTK-TV-1, Ch. 2, Temiscaming Chamber of Commerce (CKNY-TV, North Bay, ON) 5-w.

Tete-a-la-Baleine—CBST-12, Ch. 6, CBC (CBST, Sept-Iles) 5-w.

Tewkesbury—CBVT-7, Ch. 7, SRC (CBVT, Quebec City) 5-w.

Thetford Mines—CBMT-4, Ch. 32, CBC (CBMT, Montreal) 1.14-kw.

Thetford Mines—CBTV-9, Ch. 21, CBC (CBVT, Quebec City) 5-w.

Trois Pistoles—CIMT-TV-2, Ch. 13, Tele Inter Rives Ltee. (CIMT-TV, Riviere-du-Loup) 10-w.

Trois Pistoles—CFTF-TV-2, (CFTF-TV, Riviere-du-Loup) 492-w.

Trois Pistoles—CKRT-TV-6, Ch. 5, CKRT-TV Ltee. (CKRT-TV, Riviere-du-Loup) 5-w.

Trois Rivières—CBMT-1, Ch. 28, CBC (CBMT, Montreal) 13-kw.

Trois Rivières—CFKM-TV, Ch. 16, Television Saint-Maurice Inc. (CFJP-TV, Montreal).

Val D'Or—CFVS-TV, Ch. 25, Quatre Saisons (CFJP-TV, Montreal) 81-kw.

Val d'Or—CJDG-TV, Radio Nord Inc. (CKRN-TV, Rouyn-Noranda).

Val d'Or—CFEM-TV-1, Radio Nord Inc. (CFEM-TV, Rouyn-Noranda).

Val d'Or—CIVA-TV-1, Ch. 25, Société de Radio-Television du Québec (CIVM-TV, Montreal) 102-w.

Victoriaville—CBVT-9, Ch. 9, CBC (CBVT, Quebec City) 5-w.

Vieux Fort—CBMUT, Ch. 3, CBC (CBMT, Montreal).

Ville Degelis—CKRT-TV-2, Ch. 2, CKRT-TV Ltee. (CKRT-TV, Riviere-du-Loup) 63-w.

Ville-Marie—CKRN-TV-2, Ch. 6, Radio Nord Inc. (CKRN-TV, Rouyn-Noranda) 5-w.

Wakeham—NEW, Ch. 24, CBC (CBMT, Montreal) 100-w.

Waskaganish—CBMHT, Ch. 12, CBC (CBMT, Montreal) 10-w.

Waswanipi—CBFV-TV, Ch. 10, CBC (CBFT, Montreal) 5-w.

Waswanipi—CBVW-TV, Ch. 10, CBC (CBMT, Montreal) 5-w.

Wemindji—CBMNT, Ch. 12, CBC (CBMT, Montreal).

Weymont—CBFT-7, Ch. 6, CBC (CBFT, Montreal) 10-w.

Saskatchewan

CIPA-TV

Prince Albert

(Ch. 9)

Network Service: CTV.

Licensee: BBS Saskatchewan, 22 10th St. W, Prince Albert, SK S6V 3A5.

Studio: 22 10th St. W, Prince Albert, SK S6V 3A5.

Phone: 306-922-6066. Fax: 306-963-3041.

Technical Facilities: Channel No. 9 (186-192 MHz). Authorized power: 20-kw visual, 2-kw aural. Antenna: 872-ft. above av. terrain, 500-ft. above ground, 2316-ft. above sea level, lat. 53° 03' 27", long. 105° 50' 32".

Transmitter: Red Deer Hill.

Ownership: Baton Broadcasting Inc.

Began Operation: January 1, 1987.

Represented (sales): Glen-Warren Broadcast Sales (Canada).

Personnel: See CKBI-TV, Prince Albert.

CKBI-TV

Prince Albert

(Ch. 5)

Network Service: CBC.

Licensee: BBS Saskatchewan, 22 10th St. W, Prince Albert, SK S6V 3A5.

Studio: 22 10th St. W, Prince Albert, SK S6V 3A5.

Phone: 306-922-6066. Fax: 306-763-3041.

Technical Facilities: Channel No. 5 (76-82 MHz). Authorized power: 100-kw visual, 20-kw aural. Antenna: 872-ft. above av. terrain, 500-ft. above ground, 2316-ft. above sea level, lat. 53° 03' 27", long. 105° 50' 32".

Transmitter: 22 10th St. W.

News Service: Broadcast News.

Ownership: Baton Broadcasting Inc.

Began Operation: January 27, 1958.

Represented (sales): Glen-Warren Broadcast Sales (Canada).

Personnel:

Dennis Dunlop, General Manager.

Karen Newton, Local Sales Manager.

Deryl Ring, National Sales Manager.

Les Sampson, Chief Engineer.

Dale Neufeld, News Director.

Bill Stevenson, Program Director.

Rick Lewchuck, Promotion Director.

Brian Rock, Production Manager.

Highest 30 Sec. Rate: \$225.

CBKFT

Regina

(Ch. 13)

French Outlet

Network Service: SRC.

Licensee: Societe Radio-Canada, 1500 Bronson Ave., Ottawa, ON K1G 3J5.

Studio: 2440 Broad St., Regina, SK S4P 4A1.

Mailing Address: Box 540, 2440 Broad St., Regina, SK S4P 4A1.

Phone: 306-347-9427. Fax: 306-347-9616.

Technical Facilities: Channel No. 13 (210-216 MHz). Authorized power: 140 visual.

Transmitter: 2-mi. NE of Regina.

FM Affiliate: CBKF-FM, 13.7-kw, 97.7 MHz.

Ownership: Canadian Broadcasting Corp.

Began Operation: September 1, 1976.

Represented (sales): CBC National Selective Television Sales (Canada); Canadian Standard Broadcast Sales Inc. (U.S.).

Personnel:

Lionel Bonneville, Regional Director, French Services & Director of Television.

Richard Marcotte, Director of Radio.

Rates: On request.

CBKT

Regina

(Ch. 9)

English Outlet

Network Service: CBC.

Licensee: Canadian Bcstg. Corp., 1500 Bronson Ave., Box 8478, Ottawa, ON K1 3J5.

Studio: 2440 Broad St., Box 540, Regina, SK S4P 4A1.

Phone: 306-347-9540. Fax: 306-347-9616.

Technical Facilities: Channel No. 9 (186-192 MHz). Authorized power: 140-kw visual, 14-kw aural. Antenna: 680-ft. above av. terrain, 736-ft. above ground, 1956-ft. above sea level, lat. 50° 28' 58", long. 104° 30' 20".

Transmitter: 9th Ave. NE, Regina, SK.

AM Affiliate: CBK, 50-kw, 540 kHz.

FM Affiliate: CBK-FM, 100-kw, 96.9 MHz.

Ownership: Canadian Broadcasting Corp.

Began Operation: December 21, 1962. Purchased by CBC from CHAB Ltd., Sept 13, 1969.

Represented (sales): CBC National Selective Television Sales (Canada); Canadian Standard Broadcast Sales Inc. (U.S.).

Personnel:

Brian Cousins, Regional Director, Province of Saskatchewan & Director of TV.

Mike Pietrus, Executive Producer, TV News & Current Affairs.

Bill Murphy, Plant Manager.

Doug Wagner, Regional Engineer.

Don Burdego, Sales Manager.

Evan Purchase, Director of Radio.

Jan Carter, Regional Communications Manager.

I Steckler, Controller.
Bill Leyton-Brown, TV Business Manager.
Ienn Lemchuk, Television Communications Officer.

ies: On request.

CFRE-TV

Regina

(Ch. 11)

ork Service: None, independent.

ensee: CanWest Television Inc., 370 Hoffer Dr., Regina, SK S4N 7A4.

one: 306-721-2211. Fax: 306-721-4817.

chnical Facilities: Channel No. 11 (198-204 MHz). Authorized power: 325-kw visual, 32.5-kw aural. Antenna: 1000-ft. above av. terrain.

nsmitter: Disley, SK.

ws Services: Broadcast News, Global Co-op.

nership: CanWest Global Communications Corp.

gan Operation: September 6, 1987.

resented (sales): CanVideo Television Sales Ltd.; Metro Marketing West Ltd. (Vancouver).

Personnel:

Monte Graham, General Manager.
Trenda Indzeoski, Program Coordinator.
Clitch Bozak, Retail Sales Manager.
Brian Sather, Engineering Director.
Inda Raaber, Operations Manager.
Greg Indzeoski, News Director.
Bill Wright, Promotion Director.
Don Wright, Business Manager.
Harb Lowes, Traffic Director.

est 30 Sec. Rate: \$1100.

CKCK-TV

Regina

(Ch. 2)

ork Service: CTV.

ensee: BBS Saskatchewan Inc., Box 2000, Regina, SK S4P 3E5.

udio: Hwy. No. 1, 1-mi. E of city.

one: 306-569-2000. Fax: 306-569-2431.

chnical Facilities: Channel No. 2 (54-60 MHz). Authorized power: 100-kw visual, 20-kw aural. Antenna: 670-ft. above av. terrain, 670-ft. above ground, 534-ft. above sea level, lat. 50° 26' 52", long. 104° 30' 00".

nsmitter: Hwy. No. 1, 1-mi. E of city.

ellite Earth Station: Andrew, 4.5-meter C-band; DX Antenna receivers.

ws Services: ABC, Broadcast News, CTV.

nership: Baton Broadcasting Inc.

gan Operation: July 27, 1954.

resented (sales): Glen-Warren Broadcast Sales.

97 Edition

Personnel:

Leon Brin, General Manager.
Patricia Wourms, Director of Operations.
Ron Goetz, Director, Creative Services.
Richard Niebergall, Director, Engineering.
Bill O'Donovan, Sports Director.
Alex Docking, Director, News & Public Information.
Glen Cave, Retail Sales Manager.
Bruce Acton, Promotion Director.
Todd Mastel, Controller.

Rates: On request.

CBKST

Saskatoon

(Ch. 11)

English Outlet

Network Service: CBC.

Licensee: Canadian Bcstg. Corp., 1500 Bronson Ave., Ottawa, ON K1G 3J5.

Studio: CN Towers, Midtown Plaza, Saskatoon, SK S7K 1J5.

Phone: 306-956-7490. Fax: 306-956-7488.

Technical Facilities: Channel No. 11 (198-204 MHz). Authorized power: 325-kw visual, 65-kw aural. Antenna: 786-ft. above av. terrain, 550-ft. above ground, 2500-ft. above sea level, lat. 52° 10' 28", long. 106° 26' 04".

Transmitter: 12-mi. NE of Saskatoon.

AM Affiliate: CBK, 50-kw, 540 kHz.

FM Affiliate: CBKS-FM, 98-kw, 105.5 MHz.

Ownership: Canadian Broadcasting Corp.

Began Operation: October 17, 1971.

Represented (sales): CBC National Selective Television Sales (Canada); Seltel Inc. (U.S.).

Personnel:

Brian Cousins, Regional Director.
G. Crippen, Location Manager & Television Technical Services.
Don Burdego, Sales Manager.
A. Willems, Chief Engineer.

Rates: On request.

CFQC-TV

Saskatoon

(Ch. 8)

Network Service: CTV.

Licensee: CFQC-TV Ltd.

Studio: 216 First Ave. N, Saskatoon, SK S7K 3W3.

Phone: 306-665-8600.

Technical Facilities: Channel No. 8 (180-186 MHz). Authorized power: 325-kw visual, 180-kw aural. Antenna: 866-ft. above av. terrain, 650-ft. above ground, 2585-ft. above sea level, lat. 52° 11' 30", long. 106° 23' 01".

Transmitter: 14-mi. ENE of Saskatoon.

Multichannel TV Sound; Stereo only.

News Services: Broadcast News, CTV.

Canadian TV Stations—Saskatchewan

Ownership: Baton Broadcasting Inc.

Began Operation: December 5, 1954.

Represented (sales): Glen-Warren Broadcast Sales (Canada).

Personnel:

Howard Cooper, General Manager.
Jim Zaiachkowski, Sales Manager.
Bill Stevenson, Program Director.
Bruce Acton, Promotion Manager.
Jerry MacLeod, Production Manager.
Bonnie MacKenzie, Traffic Manager.
Del Polowick, Chief Engineer.
Alan Bell-Chambers, Assignment Editor.

Rates: On request.

CFSK-TV

Saskatoon

(Ch. 4)

Network Service: None, independent.

Licensee: CanWest Television Inc., 603 St. Mary's Rd., Winnipeg, MB R2M 4A5.

Studio: 218 Robin Crescent, Saskatoon, SK S7L 7C3.

Phone: 306-665-6969. **Fax:** 306-665-6069.

Technical Facilities: Channel No. 4 (66-72 MHz). Authorized power: 54-kw visual, 20-kw aural. Antenna: 458-ft. above av. terrain, 220-ft. above ground, 2182-ft. above sea level, lat. 52° 10' 28", long. 106° 26' 04".

Multichannel TV Sound: Stereo only.

Satellite Earth Station: Paraclipse, 4-meter Ku & C-band; Scientific-Atlanta receivers.

News Services: Broadcast News, Global Co-op.

Ownership: CanWest Global Communications Corp.

Began Operation: September 6, 1987.

Represented (sales): CanVideo Television Sales Ltd.; Metro Marketing West Ltd. (Vancouver & western U.S.).

Personnel:

James Rusnak, President.
Stan Schmidt, General Manager & Director of Marketing.
Brian Taylor, Production Manager.
Len Virog, Chief Engineer.
Tom Scott, Regional Program Director.
Brian Taylor, Promotion Director.
Linda Vincent, Business Manager.
Barb Lowes, Traffic Director.

Highest 30 Sec. Rate: \$1050.

CJFB-TV

Swift Current

(Ch. 5)

Network Service: CBC.

Licensee: Swift Current Telecasting Co. Ltd., Hwy. 4 N, Box 160, Swift Current, SK S9H 3V7.

Studio: Hwy. 4 N, Swift Current, SK S9H 3V7.

Phone: 306-773-7266.

Technical Facilities: Channel No. 5 (76-82 MHz). Authorized power: 13.6-kw visual, 6.65-kw aural. Antenna: 511-ft. above av. terrain, 365-ft. above ground, 3049-ft. above sea level, lat. 50° 20' 20", long. 107° 47' 17".

Transmitter: North Hill, Swift Current.

News Service: Broadcast News.

Ownership: William D. Forst, Pres. & Principal Owner.

Began Operation: December 23, 1957.

Represented (sales): AirTime Television Sales Inc.; Brydson Spot Sales Inc. (U.S.).

Personnel:

William D. Forst, President.
Julie Forst, General Manager.

Highest 30 Sec. Rate: \$90.

CICC-TV

Yorkton

(Ch. 10)

Network Service: CTV.

Licensee: BBS Saskatchewan Inc., 95 E. Broadway, Yorkton, SK S3N 0L1.

Phone: 306-783-3685. **Fax:** 306-782-3433.

Technical Facilities: Channel No. 10 (192-198 MHz). Authorized power: 56-kw visual, 11-kw aural. Antenna: 444-ft. above av. terrain, lat. 51° 12' 33", long. 102° 43' 59".

Ownership: Baton Broadcasting Inc.

Began Operation: December 31, 1974.

Personnel: See CKOS-TV, Yorkton.

Rates: Sold jointly with CKOS-TV, Yorkton.

CKOS-TV

Yorkton

(Ch. 5)

Network Service: CBC.

Licensee: BBS Saskatchewan Inc., 95 E. Broadway, Yorkton, SK S3N 0L1.

Studio: 95 E. Broadway, Yorkton, SK S3N 0L1.

Phone: 306-783-3685. **Fax:** 306-782-3433.

Technical Facilities: Channel No. 5 (76-82 MHz). Authorized power: 54.6-kw visual, 2.6-kw aural. Antenna: 534-ft. above av. terrain, 554-ft. above ground, 2275-ft. above sea level, lat. 51° 12' 20", long. 102° 43' 55".

Transmitter: 12-mi. W of Yorkton.

News Service: Broadcast News.

Ownership: Baton Broadcasting Inc.

Began Operation: June 19, 1958.

Personnel:

Leanna R. Neufeld, General Manager.
John Neufeld, General Sales Manager.
Don Walters, Regional Sales.
Peter Whitehead, Technical Director.
Geoff Auckland, Operations Manager.
Bob Maloney, Director of Announcing.

Highest 30 Sec. Rate: \$250.

Saskatchewan Repeater Stations

Fort Trail—CITL-TV-10, Ch. 58, Mid-West TV Ltd. (CITL-TV, Lloydminster, AL) 10-w.

Grainville—CIPA-TV-1, Ch. 10, Prince Albert TV Inc. (CIPA-TV, Prince Albert).

Gravelbourg—CBKBT, Ch. 7, CBC (CBKST, Saskatoon) 7.7-kw.

Gravelbourg—CBKFT-9, Ch. 7, CBC (CBWFT, Winnipeg, MB) 11.4-kw.

Gravelbourg—CKBI-TV-5, Ch. 4, Prince Albert TV Inc. (CKBI-TV, Prince Albert) 27-w.

Gravelbourg—CBKDT, Ch. 11, CBC (CBKST, Saskatoon) 321-w.

Gravelbourg—CICL-TV, Ch. 8, Cluff Lake Welfare & Recreation Assn. (CBC Northern Service, NT) 10-w.

Gravelbourg—CKCK-TV-1, Ch. 12, STN Television Network Inc. (CKCK-TV, Regina) 14.8-kw.

Gravelbourg—CBWIT-2, Ch. 9, CBC (CBWT, Winnipeg, MB) 9-w.

Gravelbourg—CBCP-TV-2, Ch. 2, CBC (CJFB-TV, Swift Current) 2.45-kw.

Gravelbourg/Pascal—CBKFT-3, Ch. 22, CBC (CBKFT, Regina) 2.9-kw.

Gravelbourg—CJFB-TV-1, Ch. 2, Swift Current Telecasting Co. Ltd. (CJFB-TV, Swift Current) 5-w.

Gravelbourg—CKEL-TV-1, Ch. 7, Elrose TV Club (CJFB-TV, Swift Current) 5-w.

Gravelbourg—CKEL-TV-2, Ch. 13, Elrose TV Club (CBKST, Saskatoon) 5-w.

Gravelbourg—CKEL-TV-3, Ch. 11, Elrose TV Club (CFQC-TV, Saskatoon) 1-w.

Gravelbourg-Weyburn—CIEW-TV, Ch. 7, Shamrock TV System Inc. (CICC-TV, Yorkton) 100-kw.

Gravelbourg-Weyburn-Regina—CFSS-TV, Ch. 3, Shamrock TV System Inc. (CKOS-TV, Yorkton) 100-kw.

Gravelbourg du Lac—CBKAT-2, Ch. 10, CBC (CBUT, Vancouver, BC) 1.4-kw.

Gravelbourg Qu'Appelle—CBKT-3, Ch. 4, CBC (CBKT, Regina) 26-w.

Gravelbourg Qu'Appelle—CKTV-TV, Ch. 7, STN Television Network Inc. (CKCK-TV, Regina) 241-w.

Gravelbourg Qu'Appelle—NEW, Saskwest TV Inc. (CFRE-TV, Regina).

Gravelbourg Prairie—CKMC-TV-1, Ch. 10, CKCK Bcstg. Ltd. Partnership (CKCK-TV, Regina).

Gravelbourg—CBKFT-6, Ch. 39, CBC (CBKFT, Regina) 23.5-kw.

Gravelbourg—CBKGT, Ch. 45, CBC (CBKT, Regina) 23.5-kw.

Gravelbourg Greenwater Lake—CKBI-TV-3, Ch. 4, Prince Albert TV Inc. (CKBI-TV, Prince Albert) 3-kw.

Gravelbourg Hudson Bay—CICC-TV-3, Ch. 11, Shamrock TV System Inc. (CICC-TV, Yorkton) 10-w.

Gravelbourg Hudson Bay—CKOS-TV-2, Ch. 9, CBC (CKOS-TV, Yorkton) 700-w.

Gravelbourg Imboldt—CICC-TV-4, Ch. 32, Shamrock TV System Inc. (CICC-TV, Yorkton) 10-w.

Gravelbourg La-Croix—CBKCT, Ch. 9, CBC (CBKST, Saskatoon) 795-w.

Gravelbourg Sand Falls—CBWBT-2, Ch. 7, CBC (CBWT, Winnipeg, MB) 2.2-kw.

Gravelbourg Loche—CBKDT-2, Ch. 13, CBC (CBKST, Saskatoon) 2.12-kw.

La Ronge—CBKST-2, Ch. 12, CBC (CBKST, Saskatoon) 60-w.

Leader—CKJC-TV-2, Ch. 7, Leader & District TV Society (CFQC-TV, Saskatoon) 5-w.

Leoville—CBKFT-11, Ch. 31, CBC (CBKFT, Regina) 42.8-kw.

Leoville—CBKST-3, Ch. 12, CBC (CBKST, Saskatoon) 78.5-kw.

Maple Creek—CHAT-TV-2, Ch. 10, Monarch Bcstg. Co. Ltd. (CHAT-TV, Medicine Hat, AL) 5-w.

Maple Creek—CJHJ-TV, Ch. 14, Maple Creek Media Society Inc. (CFCN-TV, Calgary, AL) 20-w.

Marquis (Moose Jaw)—CKMJ-TV, Ch. 7, STN Television Network Inc. (CKCK-TV, Regina) 98-kw.

Meadow Lake—CBCS-TV-1, Ch. 8, CBC (CBKST, Saskatoon) 21.4-kw.

Meadow Lake—CITL-TV-3, Ch. 3, Mid-West TV Ltd. (CITL-TV, Lloydminster, AL) 10-w.

Montreal Lake—CBKST-5, Ch. 11, CBC (CBKST, Saskatoon) 1.2-kw.

Moose Jaw—CBKFT-10, Ch. 16, CBC (CBKFT, Regina) 859-w.

Moose Jaw—CBKT-1, Ch. 4, CBC (CBKT, Regina) 46-kw.

Nipawin—CKBI-TV-4, Ch. 10, CBC (CKBI-TV, Prince Albert) 8-kw.

Nipawin—CKBQ-TV-1, Ch. 12, Shamrock TV System Inc. (CIPA-TV, Prince Albert) 5.4-kw.

Norquay—CICC-TV-2, Ch. 7, Shamrock TV System Inc. (CICC-TV, Yorkton) 42-kw.

Norquay—CKOS-TV-1, Ch. 13, CBC (CKOS-TV, Yorkton) 25-kw.

North Battleford—CBKFT-12, Ch. 41, CBC (CBKFT, Regina) 33-kw.

North Battleford—CFQC-TV-2, Ch. 6, CFQC-TV Ltd. (CFQC-TV, Saskatoon) 16.8-kw.

North Battleford—CKBI-TV-2, Ch. 7, Prince Albert TV Inc. (CKBI-TV, Prince Albert) 43.7-kw.

Palmere—CBKDT-1, Ch. 8, CBC (CBKST, Saskatoon) 53-w.

Patuanak—CBKPT, Ch. 5, CBC (CBKST, Saskatoon) 82-w.

Pelican Narrows—CBWBT-3, Ch. 5, CBC (CBWT, Winnipeg, MB) 1.9-kw.

Pinehouse Lake—CBKST-6, Ch. 10, CBC (CBKST, Saskatoon) 8-w.

Ponteix—CBCP-TV-3, Ch. 3, CBC (CJFB-TV, Swift Current) 18.5-kw.

Ponteix—CBKFT-7, Ch. 22, CBC (CBKFT, Regina) 24-kw.

Prince Albert—CBKFT-2, Ch. 3, CBC (CBKFT, Regina) 21.6-kw.

Rabbit Lake Campsite/Collins Bay—CFRL-TV, Ch. 12, The Tarmigan Club (CBC Northern Service, NT) 5-w.

Richmond Lake—CFQC-TV-3, Ch. 83, CFQC Bcstg. Ltd. (CFQC-TV, Saskatoon) 2-w.

Riverhurst—CJFB-TV-3, Ch. 10, Swift Current Telecasting Co. Ltd. (CJFB-TV, Swift Current) 710-w.

Saskatoon—CBKFT-1, Ch. 13, CBC (CBKFT, Regina) 298-kw.

Shaunavon—CBCP-TV-1, Ch. 7, CBC (CJFB-TV, Swift Current) 9-kw.

Southend—CBKST-8, Ch. 13, CBC (CBKST, Saskatoon) 1000-w.

Canadian TV Stations—Yukon Territory

Spiritwood—CKBI-TV-6, Ch. 9, Shamrock TV System Inc. (CKBI-TV, Prince Albert) 10-w.

St. Brieux—CBKFT-4, Ch. 7, CBC (CBKFT, Regina) 155-w.

Stanley Mission—CBKST-4, Ch. 8, CBC (CBKST, Saskatoon) 2.38-kw.

Star City/Melfort—CKBQ-TV, Ch. 2, Shamrock Television System Inc. (CIPA-TV, Prince Albert) 11.5-kw.

Stony Rapids—CBKAT-3, Ch. 7, CBC (CBUT, Vancouver, BC) 702-w.

Stranraer—CBKST-1, Ch. 9, CBC (CBKST, Saskatoon) 163-kw.

Stranraer—CFQC-TV-1, Ch. 3, CFQC-TV Ltd. (CFQC-TV, Saskatoon) 10.3-kw.

Swift Current—CKMC-TV, Ch. 12, STN Television Network Inc. (CKCK-TV, Regina) 100-kw.

Tisdale—CKBI-TV-7, Ch. 13, Prince Albert TV Inc. (CKBI-TV, Prince Albert) 34-w.

Uranium City—CBKAT, Ch. 8, CBC (CBUT, Vancouver, B.C.) 1.48-kw.

Val Marie—CJFB-TV-2, Ch. 2, Swift Current Telecasting Co. Ltd. (CJFB-TV, Swift Current) 5-kw.

Willow Bunch—CBKFT-8, Ch. 21, CBC (CBKFT, Regina) 26.4-kw.

Willow Bunch—CBKT-2, Ch. 10, CBC (CBKT, Regina) 65.8-kw.

Willow Bunch—CKCK-TV-2, Ch. 6, STN Television Network Inc. (CKCK-TV, Regina) 52.7-kw.

Wollaston Lake—CJLK-TV, Ch. 9, Axe Lake Education & Communications Society (CBC English network, ON.) 1-w.

Wynyard—CHSS-TV, Ch. 6, Shamrock TV System Inc. (CKOS-TV, Yorkton) 11-kw.

Wynyard—CICC-TV-1, Ch. 12, Shamrock TV System Inc. (CICC-TV, Yorkton) 140-kw.

Zenon Park—CBKFT-5, Ch. 21, CBC (CBKFT, Regina) 5.6-kw.

Yukon Territory Repeater Stations

Beaver Creek—CFBF-TV, Ch. 9, Beaver Creek Community Club (CBC English network, ON) 5-w.

Burwash Landing—NEW, Burwash Bcstg. Society (CBC Northern Service).

Carcross & Tagish—CFCZ-TV, Ch. 13, Carcross Community Club (CBC English network, ON) 8-w.

Carmacks—CFYC-TV, Ch. 13, Carmacks Community Club (CBC English network, ON) 5-w.

Dawson—CBDDT, Ch. 7, CBC (CBUT, Vancouver, BC) 215-w.

Dawson—NEW, City of Dawson (CHAN-TV, Vancouver, BC).

Destruction Bay & Burwash Landing—CFDB-TV, Ch. 9, Kluane Lake Athletic Assn. (CBC English network, ON) 5-w.

Elsa—CBKHT-1, Ch. 9, CBC (CBUT, Vancouver, BC) 10-w.

Faro—CBDBT, Ch. 8, CBC (CBUT, Vancouver, BC) 10-w.

Haines Junction—CFHJ-TV, Ch. 13, Janice Netherton (CBC English network, ON) 5-w.

Keno Hill—CKNH-TV, Ch. 5, Elsa Recreation Assn. (CBC English network, ON) 5-w.

Mayo—CBKHT-2, Ch. 7, CBC (CBUT, Vancouver, BC) 10-w.

Miles Ridge—CIMR-TV, Ch. 12, Beaver Creek Community Club (CBC English network, ON) 10-w.

Old Crow—CKRF-TV, Ch. 13, Old Crow Community Club (CBC English network, ON) 10-w.

Pelly Crossing—CFPC-TV, Ch. 12, Pelly Crossing Community Club (CBC Northern Service, NT) 5-w.

Ross River—CFRR-TV-1, Ch. 12, Ross River Community Assn. (CBC Northern Service, NT) 15-w.

Silver City—NEW, Kluane Lake Athletic Assn. (CBC Northern Service, NT).

Stewart Crossing—CFCS-TV, Ch. 9, Stewart Crossing Community Club (CBC English network, ON) 15-w.

Teslin—CFTN-TV-1, Ch. 13, Teslin Community Assn. (CBC English network, ON) 5-w.

Upper Liard—NEW, Liard Bcstg. Society (CBC Northern Service, NT).

Watson Lake—CBDAT, Ch. 8, CBC (CBUT, Vancouver, BC) 50-w.

Whitehorse—CFWH-TV, Ch. 6, CBC (CBUT, Vancouver, BC) 441-w.

International Directory of TV Stations and Sets

Based on best available information from U.S. & Foreign Govt. Agencies and from equipment manufacturers and other trade sources. Including stations on air, under construction, planned and operating experimentally and estimates of sets-in-use as of November 1996. For Armed Forces Stations, see page B-383. For World TV Stations & Sets, see page B-390. For Characteristics of World Television Systems, see page B-379. For Channel Frequencies, see page B-377. For Color Television Systems in Use or Planned, see page B-384.

Afghanistan

(625-line standards, System B)
Color: PAL System

Sets in use: 297,323 black & white; 331,446 color

Afghanistan Radio & TV, P.O. Box 544, Kabul. Tel. 25622; 25135. Telex: 288 AFGRTV AF.

Personnel: Sayed Yaqoub Waseeq, General President; Z. Toryal, Technical President.

BAH—Ch. E-8. ERP 100 w.

BYAB—Ch. E-8. ERP 100 w.

BAKSHAN—Ch. E-12. ERP 100 w.

BHILAN—Ch. E-5. ERP 100 w.

BIDIZ—Ch. E-10. ERP 100 w.

GAZNI—Ch. E-10. ERP 100 w.

MAND—Ch. E-10. ERP 100 w.

NAT—Ch. E-11. ERP 100 w.

NJAN—Ch. E-10. ERP 100 w.

DAHAR—Ch. E-12. ERP 100 w.

NIST—Ch. E-7. ERP 100 w.

NDUZ—Ch. E-8. ERP 100 w.

NAR-I-SHARIF—Ch. E-12. ERP 100 w.

NGARHAR—Ch. E-8. ERP 100 w.

NARUZ—Ch. E-10. ERP 100 w.

N-I-KHUMRI—Ch. E-8. ERP 100 w.

NANGAN—Ch. E-4. ERP 100 w.

NDAND—Ch. E-8. ERP 100 w.

Notes: Peak hour, 864,000; 30 sec., 7,200 (Afghanis).

Works: One.

Transmitters: One.

Low power repeaters: 18.

Satellite earth stations: Transmit/receive, one in operation; receive only, 18 in operation.

Note: Current information not available.

Albania

(625-line standards, System B & G)
Color: PAL System

Sets in use: 50,000 black & white; 350,000 color

Teletelivizione Shqiptar (RTVSH), Rruga e Qemali 11, Tirana. Tel. 42-28310; 42-27745. Fax: 42-23650; 42-27745.

Personnel: Bardhyl Pollo, Director General; Qenah Sakajeva, Director, TV; Arben Mehili, Director, TV & Radio Transmitters; Agron Araniqi, Chief Engineer, TV; Enver Lekaj, Head, International Relations.

TANA—Ch. R-2. ERP 100 kw.

BIT—Transmitter 10 kw.

DE—Transmitter 20 kw.

QVENAKE—Transmitter 5 kw.

QAVE—Transmitter 2 kw.

QIGARA—Transmitter 1 kw.

SPOT—ERP 1 kw.

QESH—ERP 200 w.

Transmitters: One.

Low power repeaters: 200.

Repeaters: 7.

Algeria

(625-line standards, System B)
Color: PAL System

Sets in use: 2,350,000

Programs: One.

Radiodiffusion-Television Algerienne, 21 Blvd. des Martyrs, Algiers, Algeria 16000. Tel. 60-23-00. Telex: 66101. Fax: 590270. French, Kabyle & Arabic language.

Personnel: Abdou Benzaine, director general; Rabin Hamimi, deputy director; Youcef Nader, director, general administration; Amar Bakhouche, director, information; Souleiman Melali, director, programming; Kamel Bendissari, director, production; Ahmed Bouhired, technical director; Fahila Gani, director, international relations.

Transmitters: 23.

Low power repeaters: 60.

Satellite earth stations: 2 in operation.

Angola

(625-line standards, System I)
Color: PAL System

Sets in use: 50,000 black & white; 250,000 color

Televisao Popular de Angola, RPA, Avenida Ho-Chi-Minh, No. 128, P.O. Box 2604, Luanda. Tel. 35697. Telex: RPA AN 3238.

Personnel: Dr. Joao Urbano, chairman of the board of directors; Dr. Almeida Dias, deputy chairman; Carlos Cunha, general manager; Nadyr Peliciano, program manager; Helder Figueiredo, technical manager; Joaquim de Carvalho, production service manager; Gastao de Jesus, chief engineer; Nenon Rafa, news director; Jose Guerreiro, finance & administrative director; Maria do Carmo Lucas, administrative director.

CABINDA—Transmitter 1 kw.

HUILA—Transmitter 1 kw.

HUAMBO—Transmitter 10 x 10 kw.

LUANDA—Ch. 9 (V-215.25, A-221.25). Transmitters 2 x 1 kw, ERP 2 kw. TV tape recording facilities.

Hours of operation: 8:30-10:00 p.m., daily.

Transmitters: 19.

Repeaters: 4.

Satellite earth stations: In operation.

Antigua

(525-line standards, System M)
Color: NTSC System

Sets in use: 5,000 black & white; 23,000 color

Networks: One.

Cable television service: One system serving 15,500 homes.

Antigua & Barbuda Broadcasting Services, Scott's Hill, ABS-TV, P.O. Box 1280, St. John's. Tel. 268-462-0010. Fax: 268-462-1622.

Personnel: Hollis Henry, General Manager.

Ownership: Government of Antigua.

U.S. Representative: Intercontinental Services Ltd., New York; Canadian Representative: Stovin-Byles Ltd., Toronto; U.K. Representative: Overseas Rediffusion Ltd., London.

ST. JOHN'S—Ch. 10 (V-193.25, A-197.75). Transmitter 10 kw. Started June 1965.

Hours of operation: 5 p.m.-6 a.m.

Rates: Peak hour, 400 (U.S. dollars).

Transmitters: One.

Low power repeaters: One.

Note: Current information not available.

Arab Republic of Egypt

(See Egypt)

Argentina

(625-line standards, U.S. channeling, System N)

Color: PAL System

Sets in use: 4,700,000 black & white; 2,500,000 color

Cable television service: 2 companies serving approximately 15,000 subscribers in Buenos Aires & surrounding suburbs.

Asociacion de Teleradiodifusoras Argentinas (ATA), Av. Cordoba 323, 6, 1054 Buenos Aires. Tel. 1-312-4219.

Personnel: Eduardo Oscar Farley, president.

Transmitters: 35.

Note: Current information not available.

Australia

(Modified 625-line standards, System B)

Color: PAL System

Sets in use: 9,300,000

Programs: 5; 3 commercial, 2 govt. non-commercial.

Direct broadcasting satellite: Two in operation. Started March 1986.

Australian Broadcasting Corporation, G.P.O. Box 9994, Sydney, N.S.W. 2001, Australia. Tel. 333-1500. Telex: 26506. Fax: 356-5305.

Personnel: Mark Armstrong, Chairman; Brian Johns, Managing Director; Penny Chapman, Head, Television; Peter Loxton, Head, Radio; Derek White, General Manager, Radio Australia; Nathan Waks, General Manager, Concert Music; Terry Maloney, General Manager, Enterprises; Roger Grant, General Manager, Corporate Relations; Jane Smith, General Manager, Corporate Policy & Planning; Russel Balding, General Manager, Corporate Finances; John Bigeni, Head, Federal TV Technical Services.

U.S. Representatives: Martin Debelle, correspondent, North America, Suite 1700, One

Rockefeller Plaza, New York, NY 10020. Tel. 212-757-1177. Telex: 234 829; 425813. Fax: 212-247-2095. John Cameron, Suite 702, 2030 M St. NW, Washington, DC 20036. Tel. 202-466-8575. Telex: 200464, Fax: 202-775-9308.

ADELAIDE—Ch. 2. ERP 100 kw.

ALBANY—Ch. 7. ERP 50 kw.

ALBURY (Upper Murray)—Ch. 1. ERP 100 kw.

BALLARAT—Ch. 11 (formerly Ch. 3). ERP 100 kw.

BEGA/COOMA—Ch. 8. ERP 100 kw.

BENDIGO—Ch. 1. ERP 100 kw.

BRISBANE—Ch. 2. ERP 100 kw.

BUNBURY—Ch. 5. ERP 100 kw.

CAIRNS—Ch. 9. ERP 100 kw.

CANBERRA—Ch. 9 (formerly Ch. 9). ERP 100 kw.

CENTRAL AGRICULTURAL—Ch. 5A. ERP 100 kw.

DALWALLINU—Ch. 46. ERP 10 kw.

DARWIN—Ch. 6. ERP 30 kw.

DUBBO—Ch. 57. ERP 5 kw.

GERALDTON—Ch. 6. ERP 10 kw.

GOLD COAST—Ch. 49. ERP 50 kw.

GRAFTON/KEMPSEY—Ch. 2. ERP 100 kw.

GRIFFITH (Murrumbidgee Irrigation)—Ch. 7. ERP 100 kw.

HOBART—Ch. 2. ERP 100 kw.

HORSHAM/DIMBOOLA—Ch. 45. ERP 100 kw.

ILLAWARRA—Ch. 56. ERP 600 kw.

LAUNCESTON—Ch. 56 (formerly Ch. 32). ERP 1 kw.

LISMORE (Richmond/Tweed)—Ch. 6. ERP 100 kw.

LOXTON—Ch. 3. ERP 150 kw.

MACKAY—Ch. 8 (formerly Ch. 4). ERP 180 kw.

MARYBOROUGH (Wide Bay)—Ch. 6. ERP 150 kw.

MELBOURNE—Ch. 2 (formerly Ch. 3). ERP 100 kw.

MILDURA—Ch. 6 (formerly Ch. 4). ERP 100 kw.

MOORA—Ch. 60. ERP 60 kw.

MORAWA—Ch. 8. ERP 10 kw.

MOUNT GAMBIER—Ch. 1. ERP 100 kw.

NEWCASTLE—Ch. 5A. ERP 100 kw.

ORANGE (Central Tablelands)—Ch. 1. ERP 100 kw.

PERTH—Ch. 2. ERP 100 kw.

PORT PIRIE (Spencer Gulf North)—Ch. 1. ERP 100 kw.

ROCKHAMPTON—Ch. 9 (formerly Ch. 3). ERP 100 kw.

SHEPPARTON (Goulburn Valley)—Ch. 40 (formerly Ch. 3). ERP 600 kw.

International TV Directory

SWAN HILL—Ch. 2. ERP 100 kw.

SYDNEY—Ch. 2. ERP 100 kw.

TAMWORTH—Ch. 2. ERP 100 kw.

TAREE—Ch. 6 (formerly Ch. 1). ERP 250 kw.

TOOWOOMBA—Ch. 56 (formerly Ch. 3); ERP 2.5 kw.

TOWNSVILLE—Ch. 3. ERP 100 kw.

TRARALGON—Ch. 40 (formerly Ch. 4). ERP 100 kw.

WAGGA WAGGA—Ch. 56 (formerly Ch. 8). ERP 200 w.

WAGIN—Ch. 8. ERP 60 kw.

WARWICK—Ch. 55 (formerly Ch. 1). 300 w.

WESTERN VICTORIA—Ch. 5A. ERP 66 kw.

WUDINNA—Ch. 30. ERP 10 kw.

Transmitters: 8.

Repeaters: 92.

Low power repeaters: 293.

Satellite earth stations: Transmit/receive, 8 in operation; receive only, 191 in operation.

Federation of Australian Commercial Television Stations, 44A Avenue Rd., Mosman, N.S.W. 2088. Tel. 9960-2622. Fax: 9969-3520. The industry association of the independent commercial telecasters in Australia.

Personnel: A.M. Branigan, general manager; R. M. Barton, director, engineering; C. Graham, director, industrial relations; R. Ward, manager, commercial acceptance division; E. Hitchen, engineer.

U.S. Representatives: Ken Burslem, Pacific Television Centre, Circular Building, 3440 Motor Ave., Los Angeles, CA 90034. Represents Ch. 10 (Sydney, Melbourne, Adelaide, Brisbane & Perth). Nine Network: US Bureau, c/o Sonia Gares, Suite 1500, 6255 Sunset Blvd., Los Angeles, CA 90025. Loridon Bureau, c/o Robert Penfold, 6 Centaurs Business Park, Grant Way, Isleworth, Middlesex TW7 5QD. Represents Nine Network (TCN Sydney, GTV Melbourne, QTQ Brisbane, NWS Adelaide, STW Perth, NBN Newcastle, WIN Wollongong, RTQ Rockhampton, BTV Ballarat). Amalgamated TV Services Pty. Ltd., c/o Zane Bair, Suite 2060, 10100 Santa Monica Blvd., Los Angeles, CA 90067. Represents Seven Network (Ch. 7, Sydney, Melbourne, Brisbane & Adelaide).

Hours of operation: Typical metropolitan station: 24 hrs. Typical station in large provincial city: 6:30 a.m.-midnight.

Rates (large metropolitan): Peak 10 sec., 2000; 30 sec., 2917; 60 sec., 5600. Low 10 sec., 230; 30 sec., 370; 60 sec., 690 (Australian dollars).

Rates (typical large provincial): Peak 10 sec., 390; 30 sec., 670; 60 sec., 1100. Low 10 sec., 85; 30 sec., 150; 60 sec., 240 (Australian dollars).

Rates (typical small provincial): Peak 10 sec., 85; 30 sec., 150; 60 sec., 210. Low 10 sec., 40; 30 sec., 80; 60 sec., 125 (Australian dollars).

Transmitters: 56.

Repeaters: 149.

Low Power Repeaters: 435.

Satellite earth stations: Transmit/receive, 10 in operation.

Austria

(625-line standards, Systems B & G)
Color: PAL System

Sets in use: 350,000 black & white; 3,800,000 color

Programs: 2.

Oesterreichischer Rundfunk, ORF, Wuerzburggasse 30, A-1136 Vienna. Tel. 87878-0. Telex: 133601. Fax: 87878-2250.

Personnel: Gerhard Zeiler, general administrative officer; Gerhard Weis, superintendent, radio programs; Dr. Rudolf Nagjiler, superintendent, TV information; Mag. Kathrin Zechner, superintendent, TV programs; Karl Matuschka, technical director; Dr. Peter Radel, administrative director; Paul Lendvai, shortwave service director; Andreas Rudas, secretary general.

Studio superintendents: Ulrich Brunner, Burgenland; Dkfm. Helmut Schwandter, Kaernten; Prof. Paul Twaroch, Niederoesterreich; Prof. Hannes Leopoldseger, Oberoesterreich; Friedrich Urban, Salzburg; Dr. Helmut Kaiser, Tirol; Kurt Bergmann, Steiermark; Dr. Reinhard Scolik, Vienna; Dr. Leonhard Paulmichl, Vorarlberg.

Hours of operation: First channel, 6 a.m.-1:30 a.m., Mon.-Fri.; 6 a.m.-2 a.m., Sat.; 6 a.m.-1 a.m., Sun. Second channel, 4:30 p.m.-1:30 p.m., Mon.-Fri.; 2 p.m.-1:30 a.m., Sat.; 9 a.m.-2 a.m., Sun.

TV tape recording facilities. Color telecasting began Jan. 1969.

Rates: Peak 30 sec., 270,000 (Austrian schillings).

Transmitters: 99.

Repeaters: 41.

Low power repeaters: 829.

Satellite earth stations: In operation.

Azores

(See Portugal)

Bahamas

(525-line standards, System M)
Color: NTSC System

Sets in use: 20,000 black & white; 200,000 color

Cable television service: One system serving Freeport, Grand Bahama.

Direct broadcasting satellite: Planned.

Broadcasting Corp. of the Bahamas, P.O. Box N-1347, Centreville, Nassau. Tel. 809-322-4623.

Personnel: Sandra Knowles, General Manager; Patric Walkes, Deputy General Manager; Ruby Simmons, Deputy Program Director; Kingsley Munroe, Financial Controller; Michael Thompson, Assistant General Manager, Engineering; Virginia Smith, Producer/Writer.

U.S. Representative: Intercontinental Services Ltd., New York.

FREEPORT—Transmitter 5 kw.

NASSAU—ZNS-TV, Broadcasting Corp. of the Bahamas, Ch. 13 (Commercial). Transmitter 5 kw, ERP 50 kw. Started 1977.

Rates: Peak hour, 1,000; 30 sec., 69.50 (Bahamian dollars).

Transmitters: One.

Bahrain

(625-line standards, System B)
Color: PAL System

Sets in use: 50,000 black & white; 200,000 color

Programs: 2.

Bahrain Television, P.O. Box 1075, Manama, Bahrain, Arabian Gulf.

Personnel: Dr. Hala Al-Umran, assistant under-secretary for radio & TV; Gahtan Al Gahtani,

head of production; Fowzia Zainal, superintendent of programs.

ISA TOWN—Ch. E-4. Transmitter 25 kw; Ch. E-55. Transmitter 55 kw.

Hours of operation: 16:00-24:30.

Rates: Peak 60 sec., 260; 45 sec., 225; 30 sec., 185; 20 sec., 150 (Bahrain dinars).

Transmitters: 2.

Satellite earth stations: Transmit/receive in operation.

Bangladesh

(625-line standards, System B)
Color: PAL System

Sets in use: 450,000 black & white; 100,000 color

Networks: One.

Direct broadcasting satellite: Planned.

National Broadcasting Authority of Bangladesh, NBAB, NBA House, Rampura, Dhaka-17, Bangladesh. Tel. 502150; 400131. Telex: 65624. Cable: Broadcasts Dhaka.

Personnel: Saiful Bari, chairman.

Bangladesh Television, BTV, Television Bhaban, Rampura, Dhaka-17, Bangladesh. Tel. 400131-9. Telex: 65624 BTV DJ DHAKA. Cable: BATEEVEE Dhaka.

Personnel: Saiful Bari, chairman; Mustafa Monwar, deputy director general, programs; Nurul Islam, deputy director general, news; S. M. Nousher Ali, chief engineer; S. D. Khan, chief engineer, planning & development; M. A. Wahed, chief engineer, operations & maintenance; Fakhruzzaman Chowdhury, director, administration; Qutubuddin Ahmed, finance director; Abdullah-Al-Mamun, director, international relations, foreign programming & liaison; Anwar Hussain, director, design; Ghulam Mustafa, director, photography; Esrarul Haque, sales director; Atiqul Haque Chowdhury, programs director; Barkat Ullah, director, development program unit; Mominul Hague, director, population program sales; Nawazish Ali Khan, program executive; Anisur Rahman, Syed Lutfi Ali, Zahirul H. Islam & Abul Kalam Patwary, senior engineers; M. A. Naser, news director; Faruque Alamgir, chief news editor.

DHAKA—Ch. E-9. Transmitter 50 kw, ERP 60 kw. Originates programs. TV tape recording facilities. Started Dec. 25, 1964.

Personnel: Mustafizur Rahman, general manager; Badrunnessa Abdullah, Musa Ahmed, Zia Anshari, Kazi Abu Zafar Hassan Md. Siddiqui & Kazi Kyum, program managers; Abdul Quadir, Fazlul Huq, Motiur Rahman, Saifullah & Mohidul Huq Chowdhury, engineering managers; Keramat Mowla, chief designer; Syed Mahmood Ahmed, chief cameraman.

CHITTAGONG—Ch. E-5. Transmitter 15 kw.

KHULNA—Ch. E-11. Transmitter 90 kw.

MYMENSINGH—Ch. E-12. Transmitter 398 kw.

NOAKHALI—Ch. E-12. Transmitter 398 kw.

NATORE—Ch. E-8. Transmitter 90 kw.

RANGPUR—Ch. E-6. Transmitter 360 kw.

SATKHIRA—Ch. E-7. Transmitter 250 kw.

SYLHET—Ch. E-7. Transmitter 136 kw.

Hours of operation: Ch. 9, 17:00-23:45, daily; 13:00-23:45, Fri.

Rates: Peak 3 min., 1615; 30 sec., 318 (U.S. dollars).

Transmitters: 9.

Repeaters: One.

Low power repeaters: One.

Satellite earth stations: Transmit/receive, 2 operation; receive only, 2 in operation.

Barbados

(525-line standards, System M)
Color: NTSC System

Sets in use: 35,000 black & white; 35,000 color

Networks: One.

Cable television service: In operation.

CBC-TV, Caribbean Broadcasting Corp., P.O. Box 900, Pine Hill, Bridgetown, Barbados, W. Tel. 809-429-2041; 809-436-6637. Telex: 2560 CABROCO WB. Cable: CABROCO.

Personnel: Dr. Chamberlain Hope, chairman of the board; Tony Cumming, acting general manager, broadcast services; Owen Cumberbatch, program manager, TV; Zelda Gibson, deputy general manager, TV; Glyne Husband, chief engineer.

BRIDGETOWN—Ch. 9 (V-187.25, S-191.75). Transmitter 10 kw, ERP 90 kw; Ch. 14 (V-471.25, S-475.75). Transmitter 100 kw, ERP 1 kw; Ch. 18 (V-495.25, S-499.75). Transmitter 100 kw, ERP 1 kw; Ch. 22 (V-519.25, S-523.75). Transmitter 100 kw, ERP 1 kw. TV tape recording facilities. Started Dec. 1964. Note: Ch. 14, Ch. 18 & Ch. 22 are scrambled pay services carrying CNN, ESPN & movies.

Hours of operation: 24 hours Sun.-Sat.

Rates: Peak hour, 3,892; peak 30 sec., 497 (Barbados dollars).

Transmitters: 2.

Low power repeaters: 9.

Satellite earth stations: Receive only, 2 in operation.

Belgium

(625-line standards, Systems B & H)
Color: PAL System

Sets in use: 422,149 black & white; 2,852,087 color

Programs: 4; 2 commercial, 2 non-commercial.

Cable television service: 50 systems serving 3,180,000 subscribers.

Radio-Television Belge de la Communaute Culturelle Francaise RTBF, Omroepcentrum, Boulevard August Reyerslaan 52, B-1044, Brussels. Tel. 737.21.11. Telex: 21437. Fax: 7361426.

Personnel: Jean-Louis Stalport, administrator general; Georges Konen, director, TV; Pierre DeVos, director, information; Alain Dehon, chief engineer; Raymond Hauseux, chief engineer, equipment; Philippe Dasnoy, director, radio.

Broadcasting in French language.

Rates: Peak 30 sec., 260,000 (Belgian francs).

Transmitters: 10.

Low power stations: 9.

Belgische Radio en Televisie, BRT, Omroepcentrum, A. Reyerslaan 52, 1043, Brussels. Tel. 741.3111.

Personnel: Cas Goossens, administrator general; Henri Van Roost, director general, technical services; Jan Ceuleers, director general, TV; Piet van Roe, director general, radio; Josef Coolsaet, director, international relations.

Broadcasting in Dutch language.

Hours of operation: 15:30-23:00, weekdays; 10:00-23:00, Sun.

Transmitters: 9.
Repeaters: 3.
Satellite earth stations: 2 in operation.

Belize

(System M)
 Color: NTSC System
Sets in use: 31,000
Central Vision, 48 Albert St., P.O. Box 89, Belize City, Belize.
NEW CITY—Receives U.S. TV signals from satellites.

Transmitters: 3.
Satellite earth stations: In operation.

Benin

(625-line standards, System K)
 Color: SECAM System
Sets in use: 30,000 black & white; 45,000 color
Centre de Radiodiffusion et de Television du Benin, B.P. 366, Cotonou. Tel. 312041; 301096; 301147; 300628; 301716; 300065.

Personnel: Nicolas Benon, director general; FTB; Sebastien Agbota, deputy director general; Adam Tessi Boni, financial & administrative director; Michele Badarou, director, TV; Didier Falade, chief, central programming services, TV; Marcellin Ilougbade, chief, technical services, TV.

COHONOU—Ch. 4. ERP 20 kw.
PARAKOU—Ch. 6. ERP 10 kw.
Rates: Peak hour, 1,500; 30 sec., 750 (U.S. dollars).
Transmitters: 2.
Low power repeaters: One.
Satellite earth stations: Transmit/receive.
 Current information not available.

Bermuda

(525-line standards, System M)
 Color: NTSC System
Sets in use: 5,000 black & white; 35,000 color
Networks: 2 commercial.
Television service: One system serving 10,000 subscribers (8/7/92). Started June 89.

Bermuda Broadcasting Co. Ltd., 4 Fort Hill Road, Prospect, Devonshire DV-02. Mailing address: P.O. Box HM 452, Hamilton HM BX. Tel. 441-295-2828. Fax: 441-295-4282; 441-2-5704 (newsroom); 441-295-9973 (sales).

Personnel: Ulric P. Richardson, Chief Executive Officer; Darlene Ming, News Director; Janet Wakefield, Sales & Marketing Manager; Delano Graham, Operations Manager.

Representative: Intercontinental Services Ltd., New York.
Representative: Airtime International, London.

SPECT, DEVONSHIRE—Ch. 7. Transmitter 5 kw, ERP 28 kw. Programming affiliate: CBC. Ch. 9. Transmitter 2.5 kw, ERP 28 kw. Tape recording facilities. Started Jan. 1958. Ch. 10. Programming affiliate: CBS.

Hours of operation: Ch. 7, 7:00 am - 12:05 am, Monday-Friday; 9:00 am - 12:00 am, Saturday; 8:00 am - 12:00 am, Sunday. Ch. 9, 24 hrs, Monday-Thursday; 7:00 am - 1:45 am, Friday; 9:00 am - 12:05 am, Saturday; 8:00 am - 12:15 am, Sunday.

Rates: Ch. 7 & 9, Peak hour, 1,500; 30 min., 750; 60 sec., 348; 30 sec., 174 (Bermuda dollars).
Transmitters: 2.
Satellite earth stations: Receive only, 6 in operation.

Bolivia

(525-line standards, System N)
 Color: NTSC System
Sets in use: 1,200,000 black & white; 600,000 color
Direct broadcasting satellite: Planned.
TV Boliviana, Casilla 4837, La Paz, Bolivia.

Personnel: Julio Barragan Calvimontes, director general; Gaston Prudencio B., director, administration; Carlos Soria Galvarro, director, programming & production; Jose Luis Fernandez, chief technical director; Pastor Gemio, technical director.

LA PAZ—Ch. 7. ERP 2 kw.
Transmitters: One.
Sistema Integrado de Television Universitaria, Av. 6 de Agosto, Box 21982, La Paz 359298. Tel. 361183. Fax: 359491.

Personnel: Carlos Soria Galvarro, director general; Miguel Angel Martinez, director, TV; Ivan Rodrigo Mendizabal, production manager; Boris Rodriguez, technical manager; Alberto Valencia, technical consultant.

COBIJA—Ch. 5. ERP 100 w.
COCHABAMBA—Ch. 11. ERP 1 kw.
LA PAZ—Ch. 13. ERP 2 kw. Started Dec. 24, 1980. TV tape recording facilities.

ORURO—Ch. 13. ERP 100 w. (dark)
POTOSI—Ch. 9. ERP 100 w.
SANTA CRUZ—Ch. 11. ERP 10 kw.
SUCRE—Ch. 12. ERP 100 w.
TARIJA—Ch. 8. ERP 1 kw.
TRINIDAD—Ch. 10. ERP 100 w.

Hours of operation: 16:00-23:30 daily.
Rates: Peak hour, 500; 30 sec., 22.50 (U.S. dollars).
Transmitters: 19.
Low power repeaters: 11.
Satellite earth stations: Transmit/receive.
Cable: Operates system in La Paz.

Bophuthatswana

(625-line standards, Systems B & G)
 Color: PAL System
Sets in use: 65,000 color
Networks: One.
Direct broadcasting satellite: Transmit/receive. Started June 1989.

Bophuthatswana Broadcast TV, Private Bag X2150, Mmabatho 8681. Tel.: (01401)-289111. Telex: 3017 BP; 3156 BP. Fax: (01401) 26009. Started Dec. 1983.

Personnel: Jonathan Procter, director general; Richard R. Minton, director, TV; Richard Magau, station manager, Bophuthatswana TV; Lolama Chakela, station manager, EduTel; D. G. Stewart, technical director; Regina Nkaletse, public relations.

Transmitters: Bethanie, Ch. 44; Brixton, Ch. 37; Ganyesa, Ch. 42; Itsooseng, Ch. 59; Kameeldrift, Ch. 36; Kuruman, Ch. 56; Mabopane, Ch. 44; Madibogo, Ch. 55; Madikwe, Ch. 26; Makadima, Ch. 54; Mmabatho, Ch. 24; Mogwase, Ch. 66; Mot-

swedi, Ch. 45; Pankop, Ch. 64; Pilaesburg, Ch. 57; Taung, Ch. 39; Thabanchu, Ch. 67; Tihabane, Ch. 40.
Hours of operation: 45-48 hrs. per week.
Rates: Peak hour, 1,200; 30 sec., 300 (U.S. dollars).
Transmitters: 14.
Satellite earth stations: Receive only.

Bosnia-Herzegovina

(Systems B & H)
 Color: PAL System
Sets in use: 110,000 Black & White; 68,000 Color.
Networks: 1.

Radio-Televizija Bosne-Hercegovine (RTV BiH), Blvd. Mese Selimovica no. 4, 71000 Sarajevo. Tel.: 387 70 464 070. Fax: 387 71 464 071. Started July 1961.

Personnel: Amila Omersotic, general manager; Ahmed Hadzizamakovic, manager, TV; Neven Kulenovic, head, International Relations; Esad Cerovic, manager, radio; Sinan Alimanovic, manager, music production; Dragan Miovcic, manager, transmission & broadcast program; Azra Krajsek, manager, marketing; Sadija Hodzic, manager, financial.

Transmitters: Mostar, Sarajevo, Travnik, Tuzla.
Networks: 1.
Transmitters: First Network, 4.
Low power repeaters: First Network, 53.

Brazil

(525-line standards, System M)
 Color: PAL System
Sets in use: 15,000,000 black & white; 45,000,000 color
Networks: 7; 6 commercial, one non-commercial educational.
Rede Bandeirantes/TV Bandeirantes, Rua Radiantes 13, 05699-900, P.O. Box 372, Sao Paulo, SP. Tel. (5511)845-7211. Telex: 1156375 RTBA BR; 1181680 RTBA BR; 1153306 RTBA BR. Fax: (5511)843-1885.
Personnel: Joao Jorge Saad, president; Joao Carlos Saad, vice president; Jose Roberto Maluf, executive vice president & chief executive officer; Miguel Cipolla, superintendent of engineering; Rubens Furtado, general director; Sergio Armando Cruz Marcondes, director of network.

All stations commercial except Govt. owned outlets.

Full power stations: Acailandia, MA, Ch. 5; Alta Floresta, MT, Ch. 12; Amapa, AP, Ch. 10; Aracaju, SE, Ch. 13; Araguaia, TO, Ch. 6; Araxa, MG, Ch. 10; Bacabal, MA, Ch. 5; Barra Mansa, RJ, Ch. 8; Bauru, SP, Ch. 4; Belem, PA, Ch. 13; Belo Horizonte, MG, Ch. 7; Boa Vista, RR, Ch. 8; Brasilia, AC, Ch. 7; Brasilia, DF, Ch. 4; Cachoeira do Sul, RS, Ch. 11; Campinas, SP, Ch. 3; Campo Grande, MS, Ch. 13; Captao Poco, PA, Ch. 13; Cascavel, PR, Ch. 6; Cruzeiro do Sul, AC, Ch. 12; Cuiaba, MT, Ch. 8; Curitiba, PR, Ch. 2; Dourados, MS, Ch. 5; Florianopolis, SC, Ch. 9; Fortaleza, CE, Ch. 12; Foz do Iguacu, PR, Ch. 10; Goiania, GO, Ch. 13; Gurupi, TO, Ch. 3; Imperatriz, MA, Ch. 4; Itaituba, PA, Ch. 6; Ituiutaba, MG, Ch. 12; Jacunda, PA, Ch. 3; Joacaba, SC, Ch. 6; Joao Pessoa, PB, Ch. 13; Laranjal do Jary, AP, Ch. 4; Juiz de Fora, MG, Ch. 10; Lago da Pedra, MA, Ch. 2; Londrina, PR, Ch. 13; Macapa, AP, Ch. 4; Manaus, AM, Ch. 13; Mancio Lima, AC, Ch. 2; Maraba, PA, Ch. 10; Maringa, PR, Ch. 6; Natal, RN, Ch. 3; Oiapoque, AP, Ch. 4; Palmas, TO, Ch. 7; Paragominas, PA, Ch. 12;

Paranavaí, PR, Ch. 29; Parintins, AM, Ch. 2; Porto Alegre, RS, Ch. 10; Porto Franco, MA, Ch. 7; Porto Velho, RO, Ch. 13; Portogrande, AP, Ch. 6; Pres. Prudente, SP, Ch. 10; Recife, PE, Ch. 4; Ribeirao Preto, SP, Ch. 9; Rio Branco, AC, Ch. 13; Rio de Janeiro, RJ, Ch. 7; Rondonopolis, MT, Ch. 6; Salvador, BA, Ch. 7; Santa Ines, MA, Ch. 10; Santarem, PA, Ch. 12; Sao Domingos do Araguaia, PA, Ch. 13; Sao Luis, MA, Ch. 6; Sao Paulo, SP, Ch. 13; Sinop, MT, Ch. 8; Tailandia, PA, Ch. 7; Taubate, SP, Ch. 6; Teresina, PI, Ch. 5; Tucuma, PA, Ch. 6; Tucuruí, PA, Ch. 6; Uberaba, MG, Ch. 13; Uberlandia, MG, Ch. 10; Uruara, PA, Ch. 11; Vitoria, ES, Ch. 10; Vitorino Freire, MA, Ch. 11; Volta Redonda, RJ, Ch. 5; Xapuri, AC, Ch. 10.

Low power repeaters: 1195.
Satellite earth stations: Transmit/receive, 2 in operation; receive only, 32 in operation.

Rede Globo/TV Globo, Rua Lopes Quintas 303, Jardim Botânico, 22463 Rio de Janeiro, RJ. Tel. 529-2000. Telex: 22795 TVGB BR; 31616 TVGB BR; 31775 TVGB BR; 23131 TVGB BR. Fax: 294-2042.

Personnel: Roberto Marinho, president; Roberto Irineu Marinho, executive vice president; J. B. de Oliveira Sobrinho, vice president, operations; Octavio Florisbal, commercial director; Marluce Dias da Silva, administration executive; Luiz Eduardo Borgerth, international director.

BAURU—Ch. 2. Transmitter 6 kw.
BELO HORIZONTE—Ch. 12. Transmitter 17 kw.
BRASILIA—Ch. 10. Transmitter 10 kw.
CAMPINAS—Ch. 12. Transmitter 5 kw.

CURITIBA—Ch. 12. Transmitter 60 kw.
FOZ DO IGUAÇU—Ch. 5. Transmitter 1 kw.
JUIZ DE FORA—Ch. 5. Transmitter 2 kw.

LONDRINA—Ch. 3. Transmitter 12 kw.
MARINGA—Ch. 8. Transmitter 5 kw.
RECIFE—Ch. 13. Transmitter 30 kw.
RESENDE—Ch. 13. Transmitter 1 kw.

RIBEIRAO PRETO—Ch. 7. Transmitter 5 kw.
RIO DE JANEIRO—Ch. 4. Transmitter 50 kw.
SAO CARLOS—Ch. 6. Transmitter 0.7 kw.
SAO JOSE CAMPOS—Ch. 17. Transmitter 10 kw.

S. J. RIO PRETO—Ch. 2. Transmitter 2 kw.
SAO PAULO—Ch. 5. Transmitter 40 kw.
VARGINHA—Ch. 5. Transmitter 1 kw.
Transmitters: 20.

Rede Record/TV Record, Avenida Miruna 713, Aeroporto, Sao Paulo, SP. Tel. 542-9000. Telex: 22245.

Personnel: Paulo Machado de Carvalho, president; Paulo Machado de Carvalho Filho, executive director; Alfredo Machado de Carvalho, international director; Ricardo Cis.

FRANCA—Ch. 4. Transmitter 1 kw.
RIO PRETO—Ch. 8. Transmitter 8 kw.
RIO DE JANEIRO—Ch. 9. Transmitter 16 kw.
SAO PAULO—Ch. 7. Transmitter 25 kw.

Low power repeaters: 250.
Rede Manchete/TV Manchete, Rua do Russel 766-804, Gloria, 20000 Rio de Janeiro, RJ. Tel. 265-2012. Telex: 21525 BLOC BR.

Personnel: Adolpho Bloch, president; Expedito Grossi, director general; Pedro Jack Kapeller, International director.

Rede SBT/TVS (Sistema Brasileiro De Televisao), Rua Dona Santa Veloz, 535 Vila Guil-

International TV Directory

herme, 02050 Sao Paulo, SP. Tel. 292-2779.
Telex: 37893 SBTB BR; 63086 SBTB BR.

Personnel: Guilherme Stolar, president; Jose Eduardo Marcondes, international director.

Transmitters: 198 (179 commercial, 19 educational).

Low power repeaters: 6,181.

Satellite earth stations: Transmit/receive, 5 in operation; receive only, 154 in operation.

Brunei Darussalam

(625-line standards, System B)
Color: PAL System

Sets in use: 173,000 color

Networks: One.

Department of Radio Television Brunei, Bandar Seri Begawan 2042, Brunei Darussalam. Tel. 02-243111. Telex: BRUNEI BU 2311/2.

Personnel: Pg. Dato Hj. Badaruddin Pg. Hj. Ghani, director; Hj. Md. Yusaf Hj. Abd Rahman, deputy director; Johari Achee, head, news & current affairs; Pg. Datin Hj Normal Pg. Hj Daud, head, programs.

ANDULAU—Ch. E-8 (V-196.25, A-201.75). Transmitter 20 kw, ERP 270 kw. Started Sept. 1976.

BANDAR SERI BEGAWAN—Ch. E-5 (V-175.25, A-180.75). Transmitter 10 kw, ERP 135 kw. TV tape recording facilities. Started July 9, 1975.

Hours of operation: 6:00 a.m.-10:00 a.m. daily; 4:00 p.m.-11:45 p.m., Mon.-Thur. & Sat.; 12:00 p.m.-11:45 p.m., Fri.; 9:00 a.m.-11:45 p.m., Sun. & holidays.

Rates: Peak hour, \$810 within programs, \$650 at program breaks (Brunei dollars).

Transmitters: 4.

Satellite earth stations: Transmit/receive, four in operation; receive only, one in operation.

Bulgaria

(625-line standards, Systems D & K)
Color: SECAM System

Sets in use: 1,650,000 black & white; 650,000 color

Programs: 2.

Bulgarian National TV, 29 San Stefano Str., BG 1504 Sofia. Tel. 652-870. Fax: 871-871.

Personnel: Hacho Boyadjier, director general; Michael Meltev, executive director; Ivan Draganov, director, Channel 7; Georgi Kuzmov, director, Channel 4; Ognyan Dimov, sales manager; Kiril Gotzev, technical director; Juliana Toncheva, director, international department.

SOFIA—Ch. R-7. ERP 50 kw. TV tape recording facilities. Started Nov. 7, 1959. First Channel.

Varna—Ch. 33. 100 kw. Second channel.

Hours of operation: First channel, 13 hrs. daily; 2nd channel, 8 hrs. daily.

Transmitters: 9.

Repeaters: 20.

Low power repeaters: 250.

Burkina Faso

(625-line standards, System K)
Color: SECAM System

Sets in use: 25,000

Cable television service: One system serving more than 700 subscribers.

Television Nationale Burkina, B.P. 2530, Ouagadougou. Tel. 354773; 306621.

Personnel: Paul Ismael Ouedraogo, Director, Radio & TV; Jean Modeste Ouedraogo, Technical Director; Konate Karim, Head of Programs; Kida Tapsoba, Head of Information; Joachim Zongo, Head of Rural Radio; Sanogoh Odette, Head of Voltavision.

OUAGADOUGOU—Ch. R-4. Transmitter 50 w, ERP 750 w. Started Aug. 1963. Ceased operation Jan. 1966. Later resumed service.

Hours of operation: 3 hours, 4 days a week.

Transmitters: One.

Satellite earth stations: In operation.

Note: Current information not available.

Burma

(See Union of Myanmar)

Burundi

(625-line standards, System K)
Color: SECAM System

Sets in use: 5,000 black & white; 15,000 color

Networks: One.

Direct broadcasting satellite: Planned.

Television Nationale du Burundi, B.P. 1900, Bujumbura, Burundi.

Personnel: Didace Baranderetse, director general; Leonidas Hakizimana, director, TV; Abraham Makuza, technical director, radio & TV; Athanase Niruhangura, director, radio; Virginie Ntahondereye, chief, production services; Theodore Niyokindi, chief production services, radio; Deo Rivuzumwami, chief, transmitters; Lucien Rukevya, chief, TV program service; Athanase Ntiyanogeye, chief, TV news service; Gerard Mfuranzima, chief, radio news service.

BUJUMBURA—Ch. K-25. ERP 500 w.

MANGA MOUNT—Ch. K-8. ERP 10 kw.

Rates (Peak): Hour, 60,000; 30 sec., 3,000 (Burundi francs).

Transmitters: 2.

Repeaters: 4.

Satellite earth stations: Receive only, one in operation.

Cambodia

(625-line standards, System B)
Color: PAL System

Sets in use: 200,000 black & white; 300,000 color

Networks: One.

Direct broadcasting satellite: Planned, estimated completion 1997.

Voice of the Kampuchean People, Television of Cambodia (CTV), No. 19 Rd. 242, Phnom Penh. Tel. 2 4449; National Radio, Rue 106, Bd. Acharmien. Tel. 2 3369.

Personnel: Mao Ayuth, director general, TVK (national TV); Vann Seng Ly, director general, national radio; Tan Yan, deputy director general, national radio; Him Suong, director, TV; Kem Kunawath, director, news & information; Chan Thy, artistic director; Uy Thuon, technical director; Sam Sarin, program director.

BATTAMBANG—Ch. 7. ERP 10 w.

KOMPONG CHAM—Ch. 10. ERP 10 w.

KOH KONG—Ch. 6. ERP 10 w.

KOMPONG SOM—Ch. 6. ERP 10 w.

PHNOM PENH—Ch. 7. Transmitter 10 kw, ERP 100 kw (radius of 100 km). Started on Ch. 8

in Jan. 1962. Began color broadcasts in June 1986. Broadcasting in Essai. Ch. 9. ERP 1 kw.

Hours of operation: 4 hrs., 7 days a week.

Rates: Peak hour, 108,000; 30 sec., 900 (riels).

Transmitters: One

Low power repeaters: 5.

Satellite earth stations: Transmit/receive, one in operation.

Cameroon

(625-line standards, System B)
Color: PAL System

Sets in use: 70,000 black & white; 400,000 color

Networks: One, government.

Cameroon Radio-Television Corp., P.O. Box 1634, Yaounde, Cameroon.

Personnel: Gervais Mendoze, general manager; Emmanuel Nguimba Nloutsiri, deputy general manager; Biyiti Bi Essam, director, information; Saa Israel, programs director; Achu Samba Francis, technical director.

YAOUNDE MBANKOLO—Ch. 5. ERP 51.8 kw.

Rates: Peak 60 sec., 720,000; 30 sec., 520,000 (CFA francs).

Transmitters: 26.

Repeaters: 2.

Low power repeaters: 4.

Satellite earth stations: Transmit/receive, 2 in operation.

Canada

(625-line standards, System M)
Color: NTSC System

(For stations, see Canadian Station Directory)

Sets in use: 4,400,000 black & white; 16,023,000 color

Cable television service: 1,801 systems in operation.

Canary Islands

(See Spain)

Central African Republic

(625-line standards, System K)
Color: SECAM System

Sets in use: 8,200 black & white; 3,500 color

Networks: One.

Radiodiffusion-Television Centrafricaine, P.O. Box 940, Bangui Central African Republic. Tel. 613242. Started Feb. 1974.

Personnel: Joaquim Da Silva Nzengue, Minister of Communications; Hubert Mary Djamany, Secretary General; Patrice Yanzenga, Director General, TV.

Rates: Peak 30 sec., 1400 (French francs).

Transmitters: One.

Low power repeaters: 2.

Satellite earth stations: Receive only.

Note: Current information not available.

Chad

(System D)
Color: SECAM System

Sets in use: 17,000.

Radiodiffusion-Television Nationale Tchadienne, B.P. 892, Ndjamena, Tchad. Tel. 2273.

Personnel: Hourmadji Moussa Doumgor, director.

Transmitters: One.

Chile

(525-line standards, System M)
Color: NTSC System

Sets in use: 1,622,000 black & white; 4,236,000 color

Networks: 8.

Cable television service: Several systems in operation serving 490,000 subscribers. Started July 1989.

TV Chile, Television Nacional de Chile, Bellavista 0990, Casilla Postal 16.104, Correo 4 Santiago, Chile. Tel. 7077777. Telex 35.20.181 TVC.

Personnel: Rene Cortazar Sanz, director general; Bartolome Dezerega Salgado, general manager; Abel Esquivel Quercy, director, press; Jaime Sancho M., technical manager; Gabriel Riutort Barrenea, commercial manager; Diogenes Ramirez, manager, administration & finances; Jaime De Aguirre, production manager.

Rates: Peak 30 sec., U.S. \$6,033.

Transmitters: 99.

Low power repeaters: 41.

Satellite earth stations: Transmit/receive, three in operation; receive only, 116 in operation.

Corporacion de Television de la Universidad Catolica de Chile, Caupolican 491, Concepcion. Tel. 26051.

CONCEPCION—Ch. 5 (V-75.25, A-81.75). Transmitter 5 kw, ERP 60 kw. TV tape recording facilities. Started Feb. 1973.

SANTIAGO—Ch. 7. Transmitter 4 kw, ERP 46 kw. TV tape recording facilities. Originates TV Chile programming. Started Sept. 1969.

Hours of operation: Noon-midnight, daily.

Rates: Peak 60 sec., 85; 30 sec., 54; 20 sec., 42; 10 sec., 31 (U.S. dollars).

Corporacion de Television de la Universidad Catolica de Chile, Ines Matte Urrejola 0848, Box 14,600, Santiago, Chile. Tel. 251 4000. Telex: 440182 TRECE CZ.

Personnel: Eleodoro Rodriguez M., executive director; Jorge Fernandez P., secretary general; Manuel Vega R., administration & financial director; Alfredo Abba M., program director; Ruby Anne Gumpertz, production director; Jorge Edwards M., sales manager; Rafael Richard M., engineering director; Hernan Zamora L., transmission director; Andres Egana R., special events director.

SANTIAGO—Ch. 13 (V-211.25, A-215.75). Transmitter 25 kw, ERP 250 kw. TV tape recording facilities. Started Oct. 1958.

Hours of operation: 8:00-3:00 a.m., daily.

Rates: Peak 30 sec., 1,100,000 (Chilean pesos).

Networks: Two.

Transmitters: 67.

Low Power Repeaters: 63.

Satellite earth stations: Receive, 4 in operation; transmit, 1 in operation.

Cable: Operates Santiago system with 120,000 subscribers.

Red de Television, Universidad de Chile, Ines Matte Urrejola 0825, Santiago. Tel. 377851. Telex: 340492 TVUCH-CK. Fax: 376675 779351.

Personnel: Jaime Lavados Montes, president; Cristian Calderon Contreras, executive vice president; Vicente Lyon Correa, programming

public affairs manager; Carlos Gonzalez-Roguez, production manager; Rodolfo Ravens-Elissetche, commercial manager; Alejandro Olivos Cabrera, engineering manager; Hector Diaz Verdugo, finance manager; Daniel Martinez Laguna, administration manager.

LAN—Ch. 10. Transmitter 100 w.
ANTONIO—Ch. 8. Transmitter 10 kw.
TIAGO—Ch. 11 (V-187.25, A-191.75). Transmitter 18 kw, ERP 90 kw. TV tape recording facilities. Started Nov. 1960.
DIVIA—Ch. 10. Transmitter 1 kw.
PARAISO—Ch. 10. Transmitter 1 kw.
Hours of operation: 6:30 a.m.-24:00 p.m., daily.
Rates: Peak 30 sec., 1,800 (U.S. dollars). Ch. 5, inception; Ch. 13, Santiago.
Transmitters: 3.
Repeaters: 2.

China

(625-line standards, System D)
 Color: PAL System
Sets in use: 195,000,000
Networks: 5.
 Stations are owned by the Government.
Ministry of Radio & Television Industry, P.O. Box 706, Beijing, People's Republic of China. Tel. 34031.
Personnel: Han Zhi-Chuan, senior engineer & deputy director; Sun Feng, vice director; Yu Zhi, division of foreign affairs.
China Central Television (CCTV), 11 Fuxinglu, Haidan, Beijing 100859, China.
Personnel: Wang Feng, director.
Transmitters: 202.
Repeaters: 2,050.

**Republic of China
TAIWAN PROVINCE**

(525-line standards, System M)
 Color: NTSC System
Sets in use: 860,000 black & white; 5,800,000 color
Networks: 4; 3 commercial, one non-commercial.
21, Taiwan Television Enterprise Ltd. (TV), No. 10, Pa Te Road, Sec. 3, 10560 Taipei. Tel. 02-5781515. Telex: 25714. Fax: 2-5799626.
Personnel: Chun-Kuang Chen, chairman; Heng-Yen Chuang, president; C. C. Hsiung, vice president; Sheng-Wen Lee, vice president; Wen-Lung Liu, vice president; To-Hui Wang, chief engineer; Jason Liao, manager, news & sports department; Kuang-Huy Lee, manager, programming department; T. H. Fan, manager, sales department; Michael Hsiang, production chief, film acquisition & sales; Yiting Chen, section chief, public relations.
LAN-TZU SHAN—Ch. 7. Transmitter 20 kw, ERP 282/95/95 kw.
SUNG-CHIA—Ch. 12. ERP 162/136/6.5 kw.
JUNG-LIAO—Ch. 7. ERP 136/165/5.5 kw.
A-LIEN—Ch. 7. ERP 12/36 kw.
TAO—Ch. 10. ERP 4.0/0.45 kw.
LAN-TUNG—Ch. 10. ERP 1.9 kw. TV tape recording facilities. Started Oct. 1962.
Hours of operation: 06:00-02:00, daily.
Rates: Spot 30 sec., 72,000; 10 sec., 24,000 (New Taiwan dollars).
Transmitters: 6.

Repeaters: 17.
Low power repeaters: 15.
Satellite earth stations: Transmit/receive, one in operation; receive only, one in operation.
BEF 21, China Television Company, No. 120 Chung-Yang Rd., Nankang District, Taipei, Taiwan. Tel. 751-1247. Telex: 25080.
Personnel: Tsu Sung-Chiu, chairman; H. P. Chung, president; Ling Shang-Shaung & Kao Shu, vice presidents; Chang Chung-Lun, manager, news department; S. K. Wang, manager, program department; Rex Liu, chief film buyer; Chun-Kang Tsai, manager, engineering department; I. P. Pan, manager, sales department.
TAIPEI—Ch. 9. Transmitter 10 kw, ERP 139/35 kw (bi-directional). Started Oct. 1969.
Hours of operation: 12:00-13:10 & 18:00-23:15, Mon.-Fri.; 12:00-24:00, Sat.; 11:00-23:10, Sun.
Rates: Spot 10 sec., 20,000. Program 5 min., 100,000 (New Taiwan dollars).
Repeaters: 3.
Low power repeaters: 3.
Chinese Television System, No. 100, Kuang Fu South Road, Taipei, Taiwan 10522. Tel. 7510321.
Personnel: Yee Chien-Chiu, chairman; Wu Shih-Shung, president; Chen Tzu-Yao, vice president; Chao Yi, manager, news department; Y. H. Chang, manager, program department; S. T. Chang, manager, education department; James Fa-Yu Liu, manager, engineering department; Joal K. H. Chen, manager, sales department; James Jiang, chief, film division; Terry Lee, chief, public relations; Wei Tsao-Ming, secretary general; Cheng Hsu-Ming, planning department; Wang Yi-Tao, personnel department.

CHU-TZU SHAN—Ch. 11. ERP 706 kw, Ch. 35. ERP 1702 kw.
CHUNG-LIAO—Ch. 11. ERP 165 kw; Ch. 34. ERP 1383 kw.
FENG-MING—Ch. 8. ERP 292 kw; Ch. 36. ERP 1383 kw.
HUO-YEN SHAN—Ch. 33. ERP 283 kw.
HWA-LIEN—Ch. 11. ERP 18 kw; Ch. 35. ERP 316 kw.
I-LAN—Ch. 8. ERP 24.5 kw; Ch. 33. ERP 316 kw.
TAI-DUNG—Ch. 8. ERP 9.5 kw; Ch. 33. ERP 316 kw.
TAIPEI—Ch. 5. ERP 387/25 kw; Ch. 11. Transmitter 30 kw, ERP 216/21 kw (tri-directional).
Began Operation: VHF Stations: Oct. 1971; UHF Stations: June 1983.
Hours of operation: 5:40-9:10; 11:30-24:30, Mon.-Tues.; 5:40-10:00, 11:30-24:30, Wed.; 5:40-9:30, 11:30-24:30, Thurs.; 5:40-10:00, 11:30-1:00, Fri.; 5:40-1:25, Sat.; 5:40-24:40, Sun.
Rates: Peak 10 min., 1,980,000; 30 sec., 99,000 (New Taiwan dollars).
Programs: 2.
Transmitters: 19.
Repeaters: 9.

Insituto Nacional de Radio y Television Inravisión, Centro Administrativo Nacional, Via Eldorado, Bogota. Tel. 2220700. Studios: Calle 24, No. 5-64. Tel. 2414 069; 3414 068. Telex: 44311. Fax: 2220 080.
Personnel: Dr. Eduardo Verano de la Rosa, executive director; Dr. Gabriel Reyes Copello, secretary general; Dr. Jorge Alberto Galindo Alvarez, director, administration; Luisa Fernanda Salazar Henao, financial director; Lilia Inez Pinzon Tovar, technical & operations director; Dr. Luis Felipe Camargo, training director; Dr. Eduardo Osorio Lozano, legal office; Dr. Jorge Orjuela, chief, division of commercial television; Dr. Adan Ramirez Casas, chief, division of educational television; Vilma Rincon de Zagarra, chief, division of publications.
 All programs originate in Bogota studios, all other stations are repeaters, all use HJRN-TV call letters. TV tape recording facilities, Bogota studio.
Hours of operation: Network 1: 14:30-24:10 (commercial); 12:30-16:30 & 18:30-21:00 (educational). Network 2: 08:00-24:00 (commercial). Network 3: 19:00-04:00 (educational).
Rates: Peak prime time 30 sec., 1,000,000 (Colombian pesos).
Transmitters: 126.
Low power repeaters: 180.
Satellite earth stations: One in operation.

Republic of the Congo
 (625-line standards, System D)
 Color: SECAM System.
Sets in use: 10,000
Radiodiffusion Television Congolaise, P.O. Box 2241, Brazzaville. Tel. 811676.
Personnel: Jean-Francois Sylvestre Souka, director general; Lucile Oba, director, radio; Michel Mboundou-Kiongo, director, TV; Roger Makosso, technical director.
BRAZZAVILLE—Ch. 7. ERP 2 kw. Started experimental operation Aug. 1963.
Transmitters: One.
Low power repeaters: 25.
Satellite earth stations: In operation.

Costa Rica
 (525-line standards, System M)
 Color: NTSC System

Sets in use: 90,000 black & white; 770,000 color
Networks: 16; 15 commercial, one non-commercial.
Cable Television Service: 5 systems in operation serving 30,000 subscribers.
Direct broadcasting satellite: One in operation under government management.
REPRETEL S.A., P.O. Box 2860, 1000 San Jose. Tel. 506-232-9255. Fax: 506-232-6087.
Personnel: Fernando Contreras, president; Mario Sotela, vice president; Javier Bazo, general manager; Alex Sanchez, engineering director; Carlos Morgan, program director; Ricardo Jarquin, broadcast engineer.
SAN JOSE—Ch. 6. Transmitter 20 kw, ERP 300 kw; Ch. 9. Transmitter 10 kw; Ch. 11. Transmitter 10 kw. All color operation. TV tape recording facilities. Started Sept. 1965.
Hours of operation: 11:00 a.m.-midnight, daily.
Rates: Peak hour, 270,000 (colones); 30 sec., 471 (U.S. dollars).
Transmitters: 5.
Low power repeaters: 7.

Satellite earth stations: Transmit/receive, one in operation; receive only, 7 in operation.
Televisora de Costa Rica S.A., TI-TVCR, Sabana Oeste, P.O. Box 3876, San Jose, Costa Rica. Tel. 232-22-22. Fax: 231-62-58. Telex: 2220 TV-TICA.
Personnel: Olga de Picado, president; Rene Picado, general manager; Hilda Zuniga, sales; Jorge Garro L., programming; Eduardo Navas, administrator; Luis Camacho, production; Gerardo Guzman, transmission engineer; Antonio Navas, chief studio engineer.
U.S. Representative: Jack Singer Associates Inc., 49 West 87th St., New York, NY 10024.
SAN JOSE—Ch. 7. Transmitter 30 kw, ERP 360 kw. TV tape recording facilities. Started May 1960.
Hours of operation: 6:00 a.m.-1:00 a.m., daily.
Rates: Peak hour, 100,000 (colones); 30 sec., \$500 (US dollars).
Networks: One.
Transmitters: One.
Repeaters: 10.
Satellite earth stations: Receive only.
Cable: Operates system in San Jose, Limon & San Carlos, serving 14,500 subscribers.
Multivision de Costa Rica Ltda., P.O. Box 4666, 1000 San Jose. Tel. 233-44-44. Fax: 221-17-34.
Personnel: Arnoldo Vargas Vargas, general manager; Bernardo Vargas McCallum, sales manager; Norman Vargas McCallum, engineering manager; Luis Vargas McCallum, head of acquisitions.
SAN JOSE—Ch. 4. Transmitter 20 kw, ERP 130 kw. Started Feb. 1962. TV tape recording facilities.
Hours of operation: 9:00 a.m.-midnight, daily.
Transmitter: 1.
Low power repeaters: 2.
Satellite earth stations: Receive only, 2 in operation.
Univision de Costa Rica, S.A. Canal 2 P.O. Box 459-1150 San Jose. Tel: 231-2222.
Personnel: Ramon Coll Montero, president; Jose Humberto Brenes, vice president; Paul Andre, general manager; Jorge Mendez, assistant general manager; Hilda Moreno, sales manager; Alexander Porras, chief engineer.
SAN JOSE—Ch. 2. Transmitter 20 kw, ERP 300 kw. TV tape recording facilities.
Hours of operation: 6:00 a.m.-midnight, daily.
Rates: Peak 30 sec., U.S. \$300.
Transmitters: Four.
Satellite earth stations: Transmit/receive, one in operation; receive only, 7 in operation.
Sistema Universitario de Television TITV-UCR Canal 15, Ciudad Universitaria Rodrigo Facio, San Pedro de Montes de Oca, San Jose.
Personnel: German Vargas, Director; Hermann Valverde Stevanovich, Operations Manager.
SAN JOSE—Ch. 15. Transmitter 1-kw.
Transmitters: 2.
Satellite earth stations: Receive only, 2 in operation.

Colombia
 (525-line standards, System-M)
 Color: NTSC System

Sets in use: 1,000,000 black & white; 6,700,000 color
Networks: 3; 2 commercial, one educational.

Croatia
 (625-line standards, Systems B & H)
 Color: PAL System

Sets in use: 856,193 color
Networks: Three (four regional).

International TV Directory

HRT/Croatian Radio-Television, Prinsvlje 3, 10000 Zagreb, Croatia. Tel.: 385 1 616 33 66; Fax: 385 1 615 63 01.; telex: 21477 htvhr.

Personnel: Ivica Mudrinic, director HRT; Hloverka Novak-Srzić, head of programming, Jerko Vukov, technical director; Marija Nemčić, head of international relations; Vladimir Ravic, financial manager.

Transmitters: 31.

Repeaters: 305.

Cuba

(525-line standards, System M)
Color: NTSC System

Sets in use: 1,700,000

Networks: 2

Instituto Cubano de Radiodifusión (Cubavisión), Televisión Nacional, Calle M No. 313, Vedado, La Habana.

Personnel: Enrique Roman Hernandez, President; Andres Salcedo Gancedo, Director, International Relations.

BABINEY—Ch. 6. Transmitter 1 kw, ERP 6 kw.

BARACOA—Ch. 7. Transmitter 1 kw, ERP 12 kw.

BARTOLOME MASO—Ch. 10. Transmitter 1 kw, ERP 53.7 kw.

CAJALBANA—Ch. 3. Transmitter 1 kw, ERP 7.9 kw.

CAMAGUEY—Ch. 6. Transmitter 10 kw, ERP 56 kw.

CHIVIRICO—Ch. 10. Transmitter 1 kw, ERP 56.2 kw.

CIEGO de AVILA—Ch. 8. Transmitter 5 kw, ERP 51.2 kw.

CIENFUEGOS—Ch. 7. Transmitter 0.5 kw, ERP 7.9 kw.

GUANITO—Ch. 9. Transmitter 10 kw, ERP 63.1 kw.

GUANTANAMO—Ch. 11. Transmitter 5 kw, ERP 79.3 kw.

GUINES—Ch. 12. Transmitter 0.1 kw, ERP 0.6 kw.

HAVANA—Ch. 6. Transmitter 10 kw, ERP 129 kw; Ch. 8. Transmitter 0.1 kw, ERP 0.4 kw.

HOLGUIN—Ch. 3. Transmitter 5 kw, ERP 27.5 kw.

JACAN—Ch. 9. Transmitter 10 kw, ERP 120.2 kw.

MANZANILLO—Ch. 2. Transmitter 0.1 kw, ERP 0.3 kw.

MATANZAS—Ch. 7. Transmitter 0.1 kw, ERP 0.602 kw.

MOA—Ch. 10. Transmitter 0.3 kw, ERP 1.2 kw.

NICARO—Ch. 10. Transmitter 0.3 kw, ERP 1.2 kw.

NUEVA GERONA—Ch. 8. Transmitter 5 kw, ERP 100 kw.

NUEVITAS—Ch. 9. Transmitter 0.5 kw, ERP 3 kw.

PILON—Ch. 2. Transmitter 0.1 kw, ERP 0.3 kw.

PUERTO BONIATO—Ch. 2. Transmitter 5 kw, ERP 32.3 kw.

SALON—Ch. 7. Transmitter 2 kw, ERP 31.7 kw.

SANCTI SPIRITUS—Ch. 9. Transmitter 0.5 kw, ERP 1.9 kw.

SANTA CLARA—Ch. 3. Transmitter 10 kw, ERP 60.3 kw.

TRINIDAD—Ch. 10. Transmitter 0.1 kw, ERP 0.6 kw.

VICTORIA de las TUNAS—Ch. 11. Transmitter 0.5 kw, ERP 2 kw.

YAGUAJAY—Ch. 10. Transmitter 0.5 kw, ERP 2.5 kw.

Tele-Rebelde, Cadenas Nacionales de Televisión, Mazon No. 52, Vedado, La Habana. Tel. 32-3369.

BABINEY—Ch. 2. Transmitter 1 kw, ERP 7.9 kw.

BARACOA—Ch. 9. Transmitter 1 kw, ERP 12 kw.

BARTOLOME MASO—Ch. 12. Transmitter 1 kw, ERP 53.7 kw.

CAJALBANA—Ch. 5. Transmitter 1 kw, ERP 7.9 kw.

CAMAGUEY—Ch. 4. Transmitter 10 kw, ERP 52.8 kw.

CHIVIRICO—Ch. 12. Transmitter 1 kw, ERP 56.2 kw.

CIEGO de AVILA—Ch. 12. Transmitter 1 kw, ERP 56 kw.

CIENFUEGOS—Ch. 11. Transmitter 0.5 kw, ERP 7.9 kw.

GUANITO—Ch. 13. Transmitter 10 kw, ERP 63.1 kw.

GUANTANAMO—Ch. 13. Transmitter 5 kw, ERP 79.3 kw.

GUINES—Ch. 10. Transmitter 0.1 kw, ERP 0.6 kw.

HAVANA—Ch. 2. Transmitter 10 kw, ERP 132 kw; Ch. 10. Transmitter 0.1 kw, ERP 0.4 kw.

HOLGUIN—Ch. 8. Transmitter 5 kw, ERP 27.5 kw.

JACAN—Ch. 13. Transmitter 10 kw, ERP 120.2 kw.

MANZANILLO—Ch. 5. Transmitter 0.1 kw, ERP 0.3 kw.

MATANZAS—Ch. 11. Transmitter 0.1 kw, ERP 0.602 kw.

MOA—Ch. 12. Transmitter 0.3 kw, ERP 1.2 kw.

NICARO—Ch. 12. Transmitter 0.3 kw, ERP 1.2 kw.

NUEVA GERONA—Ch. 10. Transmitter 5 kw, ERP 100 kw.

NUEVITAS—Ch. 12. Transmitter 0.5 kw, ERP 3 kw.

PILON—Ch. 5. Transmitter 0.1 kw, ERP 0.3 kw.

PUERTO BONIATO—Ch. 5. Transmitter 5 kw, ERP 77.5 kw.

SALON—Ch. 11. Transmitter 2 kw, ERP 31.7 kw.

SANCTI SPIRITUS—Ch. 11. Transmitter 0.5 kw, ERP 1.9 kw.

SANTA CLARA—Ch. 5. Transmitter 10 kw, ERP 60.3 kw.

TRINIDAD—Ch. 13. Transmitter 0.1 kw, ERP 0.6 kw.

VICTORIA de las TUNAS—Ch. 13. Transmitter 0.5 kw, ERP 2 kw.

YAGUAJAY—Ch. 13. Transmitter 0.5 kw, ERP 2.5 kw.

Transmitters: 65.

Note: Current information on Cuban TV not available.

Curacao

(See Netherlands Antilles)

Cyprus

(625-line standards, Systems B & G)
Color: PAL

Sets in use: 9,000 black & white; 95,000 color
Programs: Two.

Cyprus Broadcasting Corp., P.O. Box 4824, Nicosia, Cyprus. Tel. 422231. Telex: 2333. Fax: 314050.

Personnel: George Georgiades, chairman; George Potamites, director general; Andreas Michaelides, director, technical services; Evangelos Louca, head, news & current affairs; Andreas Papayiannis, head, TV programmes; Kyriacos Charalambides, head, radio programmes; Michael Stylianos, chief accountant; Michael Rouvim, head, commercial division; Gregoris Maliotis, head, planning & installations; Chrysanthos Hadjiannou, head, TV & radio studios; Pavlos Soteriades, internal auditor; Kyriakos Kikas, head, personnel.

Hours of operation: Network 1: 17:00-24:00, daily; Network 2: 7:00-3:00, daily.

Rates: Channel 1: Peak 60 sec., 540; peak 30 sec., 300; peak 15 sec., 180; Channel 2: Peak 60 sec., 432; peak 30 sec., 240; peak 15 sec., 144 (Cyprian pounds).

MOUNT OLYMPUS—Ch. E-6 (V-182.25, A-187.75). Transmitter 20 kw, ERP 200 kw. Also operate two transmitters 10 kw, ERP 100 kw each, broadcasting the CyBC 2nd TV Channel & the Greek ET 1 program.

SINA OROS—Ch. E-8 (V-196.25, A-201.75). Transmitter 10 kw, ERP 40 kw. Currently operated by Turkish armed forces; captured during invasion of Cyprus.

Transmitters: 6.

Low power repeaters: 219.

Satellite earth stations: Transmit/receive, one in operation; receive only, one in operation.

Czech Republic

(625-line standards, Systems D & K)
Color: PAL System

Sets in use: 1,650,000 black & white; 3,300,000 color

Programs: 4 (2 commercial, 2 government).

Cable television service: 63 licensed serving 650,000 subscribers. Eight systems serve more than 10,000 subscribers each.

Direct broadcasting satellite: Planned.

Czech Television, Úrad Rady Česke Republiky, Pro Rozhlasove a televizni vysilani, 100 00 Raha 10, kratka 10. Studios: Kavci Hory, 140 70 Praha 4. Tel. 422 6113 1111; Behounska 18, 658 88 Brno, Tel. 425 4213 2201; Privozka 6, 729 20 Ostrava. Tel. 4269 620 1111.

Personnel: Ivo Mathe, director general; Zdenek Drahos, director, Brno TV studio; Miloslav Petronec, director, Ostrava TV studio.

BRNO—tel.: Box 373, 658 88.

BEHOUNSKA—18, CZ-688 88.

PRIVOZSKA—6, CZ-729 20.

OSTRAVA—tel.: +4269 620 1111.

Networks: 2.

Transmitters: 72.

Low power repeaters: 417.

Satellite earth stations: Transmit/receive, one in operation; receive only, one in operation.

TV Nova Vladislavova 20, CZ-113, 13 Praha, Tel.: 2110 0111, fax: 2110 0112.

Personnel: Vaclav Udatny, head, telecommunications.

Praha—Ch. 26. 1000-kw.

Networks: 1.

Transmitters: 28.

Low power repeaters: 543.

Denmark

(625-line standards, Systems B & G)
Color: PAL System

Sets in use: 300,000 black & white; 2,500,000 color

Programs: 2; One commercial, one non-commercial.

Cable television service: 3 systems in operation serving 400,000 subscribers.

Danmarks Radio/Danish Broadcasting. Program production: TV-Byen, DK-2860 Soborg. Tel. 45-35203040. Distribution & stations: PTT Denmark, Telegade 2, DK-2630 Taastrup. Tel. 42-529111. Main studios in Copenhagen & Aarhus, where all programs originate, have TV tape recording facilities.

Personnel: Christian Nissen, director general; Bjorn Erichsen, director, TV programs; Hans Jorgen Skov, director, radio programs.

U.S. Representative: Frank Esmann, Danmarks Radio/Danish Broadcasting Corp., 3001 Q St. NW, Washington, DC 20007.

Hours of operation: 10-11 hrs. daily.

Transmitters: 9.

Repeaters: 2.

Low power repeaters: 22.

Satellite earth stations: Transmit/receive, one in operation.

TV 2, Rugardsvej 25, 5100 Odense C. Tel. 6591-1244, Lokal 5010.

ODENSE—Ch. 22. Transmitter 500 kw.

Personnel: Joern Henrik Petersen, chairman; Anders Krarup, head, information.

Transmitters: One.

Repeaters: 16.

Low Power repeaters: One.

Djibouti

(625-line standards, System B)
Color: SECAM & PAL Systems

Sets in use: 6,000 black & white; 30,000 color.

Networks: One.

Direct broadcasting satellite: Planned.

Radiodiffusion-Television de Djibouti, BP 97, Djibouti. Tel. 35 22 94; 35 04 84. Telex: 5863.

Personnel: Mohamed Farah Moussa, director general; Arreh Houssin, assistant director; Mousseid Yahya, technical department chief; Omar Said, program chief; Mohamed Daher, chief editor.

ALI SALIEH—Ch. 9. ERP 10 w.

ARTA—Ch. 5. ERP 0.5 kw.

DIKHIL—Ch. 6. ERP 10 w.

DJIBOUTI—Ch. 7. ERP 0.1 kw.

RANDA—Ch. 9. ERP 10 w.

Hours of operation: 5 hrs. daily.

Rates: Peak 30 sec. 25,000 (Djibouti francs).

Transmitters: 3.

Low Power Repeaters: 3.

Satellite earth stations: Transmit/receive, one in operation; receive only, 2 in operation.

Dominica

(System M)
Color: NTSC System

Sets in use: 1,500 black & white; 5,000 color

Cable television service: 6,500 subscribers.

onica Broadcasting Corp., P.O. Box 1, Victoria St. Roseau. Tel. 809-448-3282. Fax: 309-448-2918.

ersonnel: Charles James, general manager, transmitters: One.

irpin-TV, P.O. Box 3281, Roseau. Tel. 448-4107. Fax: 448-2965.

ersonnel: Ron Abraham, program manager, transmitters: One.

peaters: One.

Dominican Republic

(525-line standards, System M)
Color: NTSC System

ts in use: 3,000,000 black & white; 1,000,000 color

etworks: 5

ble television service: 15 systems in operation.

N-TV, Rahintel, Apartado 1220 zone 7, Calle Hipolito Herrera Baez, Esquina Ave. Independencia, Santo Domingo. Tel. 532-2531. Radio HIN CxA. Tape recording facilities.

ersonnel: Leonel Almonte Vazquez, president; Vinicio Lambert, chief engineer; Mirtha Hernandez de Capellan, controller; Jose Leon, sales manager.

S. Representative: International Communications Inc.

BAO/COSTA NORTE—Ch. 11. Transmitter 50 kw, ERP 316 kw.

NTIAGO—Ch. 7. Transmitter 5 kw, ERP 50 kw.

UNTO DOMINGO—Ch. 7. Transmitter 50 kw, ERP 316 kw.

ours of operation: 6:00 a.m.-2:00 a.m., daily.

ates: Peak hour, 10,000; 30 sec., 500 (pesos).

ansmitters: 4.

peaters: One.

JB-TV, Teleantillas, Autopista Duarte, Kilometro 7 1/2, Apartado 416, Santo Domingo. Tel. 567-7751.

ersonnel: German E. Omes, president.

UNTO DOMINGO—Ch. 2. Transmitter 30 kw. Ch. 13 (Santiago de los Caballeros). Transmitter 5 kw. TV tape recording facilities.

etworks: One.

ansmitters: One.

peaters: One.

atellite earth stations: Receive only, 7 in operation.

TD-TV, Telesistema Dominicano, 27 de Febrero, Santo Domingo. Tel. 809-567-1251.

ersonnel: Waldo Ponds Cabral, President

SANTIAGO DE LOS CABALLEROS—Ch. 9.

UNTO DOMINGO—Ch. 11.

UNTO DOMINGO—HJS-TV, Tele Trese. Ch. 13. Under construction.

ote: Current information not available.

SD-TV, Radio Television Dominicana, Av. Dr. Tejada Florentino No. 8, P.O. Box 969, Santo Domingo.

ersonnel: R. A. Font Bernard, general manager.

UNTO DOMINGO—Ch. 4. Transmitter 5 kw, ERP 16 kw. TV tape recording facilities. Started Aug. 1952.

UNTO BANDERA—Ch. 5.

ROMANA—Ch. 12.

ours of operation: Noon-11 p.m.

Repeaters: 4.

HIMQ-TV, Colorvision, Box 30043, Calle Emilio A. Morel, Esquina Luis Perez Ens., La Fe, Santo Domingo. Tel. 566-5876/79. Telex: 3264327.

ersonnel: Manuel A. Quiroz, general manager; Adriano Rodríguez, program manager.

SANTO DOMINGO—Ch. 9 & 2. Transmitter 25 kw, ERP 150 kw. Started 1969.

Hours of operation: 6:00 a.m.-1:00 a.m.

Rates: Peak hour, 8500; 30 sec., 450 (U.S. dollars).

Transmitters: One.

Repeaters: 3.

Networks: 5.

Satellite earth stations: Receive only, 7 in operation.

Ecuador

(525-line standards, System M)
Color: NTSC System

Sets in use: 1,100,000 black & white; 3,500,000 color

Networks: 7.

Cable television service: Systems in Guayaquil & Quito serving 30,000 subscribers.

Cadena Ecuatoriana de Television C.A., Avenida de las Americas, P.O. Box 673. Tel. 397-888. Telex: 04-3530 DIEZTV ED. Fax: 593 4-287544; 593 4-328077.

ersonnel: Roberto Isaias D., chairman; Louis R. Hanna, president; Jorge E. Perez P., general manager; Jorge Kronfle, sales manager; Alfredo Adum, production manager; Aldo R. Otati, technical manager; Blanca Ugarte, promotional department.

GUAYAQUIL—Ch. 10. Transmitter 10 kw, ERP 40 kw. TV tape recording facilities. Started May 30, 1968.

Hours of operation: 18 hrs., daily.

Rates: Peak 30 sec., 1,300,000 (sucres).

Networks: One.

Transmitters: 33.

Low power repeaters: 16.

Satellite earth stations: Transmit/receive, 4 in operation.

HC-TEN2, Corporacion Ecuatoriana de Television S.A., Casilla 09-01-10992, Guayaquil. Tel. 309444. Studios: Cerro del Carmen.

Ownership: Xavier Alvarado Roca.

ersonnel: Xavier Alvarado Roca, president; Francisco Arosemena, General Manager; Silvia Alvarado, Program Director; Carlos Jurado, Engineering & Operations Manager.

GUAYAQUIL—Ch. 2. Transmitter 20 kw, ERP 185 kw. Started March 1967.

QUAYQUIL—Ch. 2. 200 kw.

CUENCA—Ch. 5. 250 kw.

PORTAVIEJO Y MANTA—Ch. 13. 14 kw.

MACHALA—Ch. 7. 14 kw.

LOJA—Ch. 2. 2500 w.

BEHUE—Ch. 9. 1000 w.

Hours of operation: 06:30-01:30, daily.

Rates: Peak 30 sec., \$2,000 (U.S. dollars).

Networks: 2.

Transmitters: 8.

Satellite earth stations: Receive only, 11 in operation.

Cable: Operates wireless systems in Guayaquil, Quito, Portoviejo & Manta serving more than 6,000 subscribers.

Teleamazonas, Casilla 4844, Quito, Ecuador. Tel. 430-313; 430-350.

ersonnel: Eduardo Granda, executive president; Gaston Carrera, vice president, programming; Oscar Garcia, vice president, engineering; Margarita Davalos, vice president, production; Ramon Unda, chief, operations; Jose Enriquez, vice president, administration; Abel Castillo, director, news department; Fernando Farias, chief engineer; Nicolas Vega, vice president, sales.

AMBATO—Ch. 7. Transmitter 0.5 kw.

AZOGUES—Ch. 4. Transmitter 1 kw.

CUENCA—Ch. 2. Transmitter 8 kw.

ESMERALDAS—Ch. 9. Transmitter 0.5 kw.

GUAYAQUIL—Ch. 5. Transmitter 18 kw. Cerro de Carmen. Tel. 561845.

IBARRA—Ch. 13. Transmitter 0.5 kw.

LAGOAGRIO—Transmitter 1 kw.

LOJA—Ch. 5. Transmitter 0.5 kw.

MACHALA—Transmitter 1 kw.

MAHABI—Transmitter 4 kw.

QUITO—Ch. 4. Transmitter 6 kw, ERP 500 kw. Av. America y Diguja. Tel. 430350. Started May 1959. TV tape recording facilities.

SALINAS—Ch. 9. Transmitter 1 kw.

TULCAN—Ch. 10. Transmitter 0.5 kw.

RIOBAMBA—Ch. 4. Transmitter 0.5 kw.

Rates: Peak 30 sec., 311 (U.S. dollars).

Programs: One.

Transmitters: 8.

Repeaters: 6.

Low power repeaters: 20.

Satellite earth stations: Receive only, 3 in operation.

HCTNTV-1, Televisora Nacional Cia Ltda., Calle Bosmediano 447 y Jose Carbo, P.O. Box 6615, Quito, Ecuador. Tel. 448-100; 445-491. Fax: 445-488.

Ownership: Ecuavisa.

ersonnel: Xavier Alvarado Roca, president; Francisco Arosemena, vice president, finance; Enrique Arosemena, vice president, production; Alfonso Espinosa de Los Monteros, director, information; Patricio Jaramillo, station manager.

QUITO—Ch. 8. Transmitter 10 kw, ERP 100 kw. TV tape recording facilities. Started June 1970.

Hours of operation: 6:30 a.m.-12:30 a.m., daily.

Rates: Peak 30 sec., 263,000 (sucres).

Transmitters: One.

Low power repeaters: 14.

Satellite earth stations: Receive only, one in operation.

Arab Republic of Egypt

(625-line standards, System B)
Color: PAL System

Sets in use: 4,850,000 black & white; 750,000 color

Programs: 2.

Egyptian Radio & TV Union, Radio & TV Building, Comiche El-Nil, Maspero, Cairo 1186, Egypt. Mailing Address: P.O. Box 552, Attaba Square, Cairo. Tel. 757155. Telex: 92152. Cable: Kahivision.

ersonnel: Safwat El-Sherif, Minister of Information; Hussein Enan, president, radio & TV union; Farouk Ibrahim Ali, chairman, broadcast engineering sector; Samia Sadek, chairman,

TV program sector; Mohamed Abd-El-Fatah, chairman, economic sector; Mohamed El Khatib, secretary general; Abdel Salam El Nady, head, TV.

Hours of operation: First program—8:00-11:00 & 13:00-21:00, Mon.-Thurs. & Sat.; 7:00-21:00, Fri. & Sun. Second program—11:00-21:30, Mon.-Thurs. & Sat.; 7:00-21:00, Fri. & Sun.

Rates: Spot 60 sec., 1,800; 45 sec., 1,400; 30 sec., 1,000; 20 sec., 600; 10 sec., 300 (U.S. dollars).

Transmitters: 49.

Satellite earth stations: Transmit/receive, 2 in operation.

El Salvador

(525-line standards, System M)
Color: NTSC System

Sets in use: 700,000 black & white; 900,000 color

Cable television service: 2 systems in operation.

YSR-TV, Canal Dos S.A., Alameda Manuel E. Araujo Km. 5, P.O. Box 720, San Salvador, El Salvador. Cable: Teledos. Tel. 23-6744.

ersonnel: B. Eserski, general manager & firm buyer; Roberto Henriquez Coto, technical director.

SAN SALVADOR—Ch. 2 (V-55.26, A-59.76). Transmitter 25 kw, ERP 100 kw. Started Nov. 1965. TV tape recording facilities.

Hours of operation: 17:30-05:30 (GMT).

Transmitters: One.

YSU-TV, Canal 4 TV, Carretera Panamericana y Av. Olimpica. Tel. 24-46-33.

ersonnel: R. Calvo, general manager; Carlos Flores, director, production; Myra Nochez, sales manager; Santiago Abad Quintanilla, chief engineer.

SAN SALVADOR—Ch. 4 (V-67.25, A-71.75). Transmitter 11 kw, ERP 66 kw. Started Dec. 1958. TV tape recording facilities.

Hours of operation: 22:00-06:00 (GMT).

Transmitters: One.

Repeaters: One.

Satellite earth stations: Receive only, one in operation.

Direccion de Television Cultural Educativa, P.O. Box 104, Nueva San Salvador. Tel. 2284599; 2280499. Fax: 2280973.

ersonnel: Tomas Panameno, general director; Alcides Martell, production manager; Heliodoro Guzman, technical manager; Israel Rivera, programming manager.

NUEVA SAN SALVADOR—Ch. 8. Transmitter 109.9 kw, 5 kw ERP. Started Jan. 1973, off-air; Ch. 10. Transmitter 109.9 kw, 10 kw ERP. TV tape recording facilities.

Hours of operation: 6:00 a.m.-11:00 p.m.

Transmitters: 1.

Repeaters: None.

Satellite earth stations: Transmit/Receive.

YSWA-TV, Canal Seis S.A., Carretera A Santa Tecla, Apartado Postal 1801. Tel. 23-5122.

ersonnel: Dr. Pedro Leonel Moreno Monge, general manager; Maximiliano Rodriguez, chief engineer; Roberto Flores, sales manager; Tomas Panameno, production manager.

SAN SALVADOR—Ch. 6. Transmitter 18 kw, ERP 150 kw. TV tape recording facilities.

Rates: Peak 30 sec., 435.00 (pesetas).

International TV Directory

Transmitters: One.

Satellite earth stations: Receive only, one in operation.

Equatorial Guinea

(625-line standards, System B)
Color: SECAM System

Sets in use: 2,000

MALABO—Ch. E-2 (Govt.). Started July 1968.

Note: No additional information available.

Transmitters: One.

Estonia

(Systems B/D & K)

Color: PAL/SECAM system

Sets in use: 250,000

Estonian Television (ETV), Tallinn Ecsti Television, 12 Faehimanni St., Tallinn EE 0100. Tel. 0142-434113.

Personnel: Hagi Shein, director general.

Transmitters: 5.

Repeaters: 15.

Ethiopia

(625-line standards, System B)
Color: PAL System

Sets in use: 92,000 black & white; 138,000 color

Programs: One.

Ethiopian Television, P.O. Box 5544, Addis Ababa. Tel. 116701-05. Telex: 21429 ETV ET. Cable: ETHIOTV.

Personnel: Teshome Asrat, general manager; Taye Zewdu, chief engineer; Benyam Abreha, head, english programming; Degefe Bula, head, Oromiyana programming; Brhanu Ab-badi, head, Tigrigna programming; Meaza Zewdea, acting head, program exchange & film buyer; Benyam Abreha, Head, English Programming; Ashalew Dessemie, Head, Amharic Programming.

ADDIS ABABA—Ch. 7. Transmitter 22.7 kw; Ch. 5. Transmitter 20.7 kw.

ARBAMINCH—Ch. 9. Transmitter 6.46 kw.

ASAITA—Ch. 9. Transmitter 4.3 kw.

ASOSA—Ch. 11. Transmitter 4.5 kw.

AXUM—Ch. 9. Transmitter 4.3 kw.

BAHRDAR—Ch. 5. Transmitter 1.56 kw.

DEBEBIRHAN—Ch. 6. Transmitter 4.0 kw.

DEBREMANKOS—Ch. 6. Transmitter 5.01 kw.

DEBREZEIT—Ch. 9. Transmitter 1.2 kw.

DESSIE—Ch. 9. Transmitter 4.6 kw.

DILLA—Ch. 11. Transmitter 2.95 kw.

DIREDAWA—Ch. 5. Transmitter 0.16 kw.

GAMBELLA—Ch. 8. Transmitter 4.3 kw.

GOBA—Ch. 6. Transmitter 4.79 kw.

GODIE—Ch. 9. Transmitter 4.4 kw.

GONDAR—Ch. 7. Transmitter 2.4 kw.

HARAR—Ch. 7. Transmitter 5.67 kw.

JIJIGA—Ch. 11. Transmitter 0.4 kw.

JIMMA—Ch. 5. Transmitter 2.4 kw.

MEKELE—Ch. 7. Transmitter 3.7 kw.

METU—Ch. 7. Transmitter 1.15 kw.

NAZERET—Ch. 11. Transmitter 6.0 kw.

NEKEMPT—Ch. 9. Transmitter 1.15 kw.

SHASHEMENE—Ch. 5. Transmitter 5.4 kw.

YIRGALEM—Ch. 7. Transmitter 10.5 kw.

Hours of operation: 5-1/2 hrs. daily, Mon.-Fri.; 10 hrs. daily, Sat. & Sun.

Rates: Peak hour, 43.00/Min.; peak 30 sec., 35.00 (U.S. dollars).

Transmitters: 20.

Repeaters: 3.

Low power repeaters: 2.

Satellite earth stations: Transmit/receive, 2 in operation; receive only, 2 in operation.

Finland

(625-line standards, Systems B & G)

Color: PAL System

Sets in use: 1,915,343

Networks: 4; 1 commercial, 3 non-commercial.

Cable television service: 186 operating systems, serving 798,000 subscribers.

The Finnish Broadcasting Co., Yleisradio Oy (YLE), Radio & TV Centre, FIN-00024 Yleisradio. Tel. 358 0 14801. Fax: 358 0 1480 3391; TV 2, Tampere TV Centre, P.O. Box 196, FIN-33101, Tampere. Tel. 358 31 3456111.

Personnel: Ame Wessberg, director general; Tapio Siikala, deputy director general & director, radio; Heikki Lehmusto, director, TV; Ann Sandelin, director, Swedish-language radio & TV; Jussi Tunturi, director, corporate affairs; Martti Partanen, director, corporate finance; Erkki Larkka, director, engineering; Ulla-Kristina Haarma, head, international relations; Helena Allen, head, international relations/TV.

HELSINKI—YLE TV 1, TV Centre, FIN-00024 Yleisradio. Tel. 14801. Telex: 12-4797 (TV news); 12-1270 (program exchange); 12-1055 (purchasing & sales).

TAMPERE—YLE TV 2, P.O. Box 196, FIN 33101 Tampere. Tel. 456111. Telex: 22-176. TV tape recording facilities.

Note: First channel listed is for TV Program 1; second listed is for TV Program 2; third listed for MTV3 (commercial), fourth for TV 4.

AHTARI—Ch. 26, Ch. 29, Ch. 39. ERP 100 kw each.

AHVENANMAA—Ch. 5. ERP 10 kw; Ch. 28. ERP 300 kw.

ANJALANKOSKI—Ch. 5. ERP 30 kw; Ch. 49, Ch. 56. ERP 600 kw.

ESPOO—Ch. 6. ERP 180 kw; Ch. 8. ERP 60 kw; Ch. 24, Ch. 35. ERP 600 kw each.

EURAJOKI—Ch. 11. ERP 20 kw; Ch. 33; Ch. 36. ERP 600 kw each.

FISKARS—Ch. 23, Ch. 31, Ch. 41, Ch. 58. ERP 100 kw each.

HAAPAVESI—Ch. 9. ERP 60 kw; Ch. 28, Ch. 31. ERP 1000 kw.

IISALMI—Ch. 6. ERP 1 kw; Ch. 22, Ch. 29. ERP 20 kw each.

INARI—Ch. 10. ERP 30 kw; Ch. 40, Ch. 54. ERP 500 kw each.

JOUTSENO—Ch. 10. ERP 10 kw; Ch. 32, Ch. 60. ERP 600 kw each.

JYVASKYLA—Ch. 11. ERP 10 kw; Ch. 25, Ch. 35. ERP 600 kw each.

KARIGASNIEMI—Ch. 7. ERP 1 kw; Ch. 23, Ch. 37. ERP 20 kw each.

KERIMAKI—Ch. 9. ERP 30 kw; Ch. 55. ERP 600 kw; Ch. 58. ERP 600 kw.

KIITTELYSVAARA—Ch. 35, Ch. 41. ERP 5 kw each; Ch. 38. ERP 50 kw.

KOLI—Ch. 8. ERP 20 kw; Ch. 51, Ch. 57. ERP 600 kw each.

KRUUNUPYY—Ch. 7. ERP 10 kw; Ch. 30, Ch. 33. ERP 200 kw each.

KUOPIO—Ch. 7. ERP 80 kw; Ch. 36, Ch. 49. ERP 500 kw each.

KUTTANEN—Ch. 5. ERP 3 kw; Ch. 50, Ch. 60. ERP 20 kw each.

LAHTI—Ch. 9. ERP 80 kw; Ch. 40; Ch. 51. ERP 600 kw each.

LAPUA—Ch. 5. ERP 80 kw; Ch. 24, Ch. 40. ERP 1000 kw each.

MIKKELI—Ch. 6. ERP 10 kw; Ch. 28, Ch. 38. ERP 600 kw each.

OULU—Ch. 7. ERP 60 kw; Ch. 11. ERP 20 kw; Ch. 33. ERP 500 kw.

PERNAJA—Ch. 26, Ch. 36, Ch. 39, Ch. 55. ERP 100 kw each.

PIHTIPUDAS—Ch. 10. ERP 60 kw; Ch. 32, Ch. 43. ERP 1000 kw each.

POSIO—Ch. 10. ERP 10 kw; Ch. 27, Ch. 30. ERP 500 kw each.

PYHTUNTURI—Ch. 5. ERP 60 kw; Ch. 24, Ch. 32. ERP 650 kw each.

PYHAVUORI—Ch. 6, Ch. 10, Ch. 12. ERP 20 kw each; Ch. 35, Ch. 41. ERP 2 kw each.

ROVANIEMI—Ch. 49, Ch. 53, Ch. 56. ERP 100 kw each.

RUKA—Ch. 28, Ch. 36, Ch. 51. ERP 300 kw each.

TAIVALKOSKI—Ch. 6. ERP 60 kw; Ch. 23, Ch. 35. ERP 600 kw each.

TAMMELA—Ch. 10. ERP 10 kw; Ch. 30, Ch. 37. ERP 600 kw each.

TAMPERE—Ch. 8. ERP 80 kw; Ch. 53, Ch. 59. ERP 1000 kw each.

TERVOLA—Ch. 3. ERP 20 kw; Ch. 22, Ch. 25. ERP 1000 kw each.

TURKU—Ch. 7. ERP 60 kw; Ch. 9. ERP 30 kw; Ch. 54, Ch. 57. ERP 1000 kw each.

UTSJOKI—Ch. 6. ERP 1 kw; Ch. 31, Ch. 34. ERP 20 kw each.

VAASA—Ch. 51. ERP 20 kw. (Channel Three only).

VUOKATTI—Ch. 4. ERP 40 kw; Ch. 56, Ch. 59. ERP 1000 kw each.

VUOTSO—Ch. 8. ERP 0.25 kw; Ch. 28, Ch. 35. ERP 1 kw each.

YLLAS—Ch. 11. ERP 60 kw; Ch. 52, Ch. 55. ERP 900 kw each.

Hours of operation: YLE TV 1: 24 hours; YLE TV 2, MTV 3 & TV 4: 4 p.m.-12 p.m. approx., daily.

Transmitters: 116.

Repeaters: 432.

Satellite earth stations: One.

MTV 3 Finland, Ilmalantori 2 SF-00240 Helsinki. Tel. 358 0 150 01. Fax: 358 0 150 0673.

Personnel: Juha-Pekka Louhelainen, senior vice president; Jorma Sairanen, vice president, acquisitions.

Hours of operation: 80 hours, weekly.

MTV Oy, 00033 MTV3, Helsinki. Tel. 358-0-15001. Fax: 358-0-1500 707. Operates the third national television channel. The network is owned by the Finnish Broadcasting Company (YLE), which rents broadcasting time to MTV.

Personnel: Eero Pilkama, president; Jaakko Paavola, executive vice president; Tauno Aijala, vice president, programming; Eero Aalto, vice president, marketing; Juhani Pekkala, editor-in-chief; Jorma Miettinen, assistant director, communications.

Hours of operation: 4,892 hrs., annually.

Rates: Peak 60 sec., 114,020; low, 12,740; peak 30 sec., 57,010; low 6,370 Finnish Markkas.

France

(625-line standards, System L)
Color: SECAM System

Sets in use: 2,230,000 black & white; 29,750,000 color

Networks: 7.

Cable television service: 450 systems serving 550,000 subscribers.

Direct broadcasting satellite: One in operation. Started October 1988.

TeleDiffusion de France (TDF), S.A. 21-27 Rue Barbes, BP 518, F-92542 Montrouge Cedex. Tel. Paris 49.65.10.00. Telex: 250738F. Organization responsible for transmitters.

Personnel: Bruno Chetaille, president & director general; Gerard Chevee, deputy director general; Michel Combes, deputy director general; Marc Rennard, deputy director general.

Transmitters: 617.

Television Francaise 1 (TF1), 1, Quai du Point-du-Jour, 92656 Boulogne Cedex, France. Tel. Paris 41.41.12.34. Fax: 41.41.34.00.

Personnel: Patrick Le Lay, president; Jean-Claude Dassier, director, operations; Etienne Mougeotte, director, broadcasting; Jean-Pierre Morel, director, finances; Soune Werde, director, international relations.

U.S. Representative: Josabeth Drucker, 1270 Ave. of the Americas, New York, NY 10020. Tel. 212-974-1960.

Transmitters: 112.

Antenne 2 France, 22 Ave Montaigne, 75387 Paris Cedex 08. Tel. 44.21.42.42. Telex: BU-RETRA 642.313. Fax: 44.215145.

Personnel: Jean-Pierre Elkabbach, president; Raphael Hadas-Label, director general; Jean-Pierre David, director; C. Otzenberger, director, programs; Bibiane Godfroid, programming director; A. Denvers, director, information; J. Reveillon, director, sports; Philippe Belingard, director, international & legal affairs; Jean-Yves Lethomas, director, technical services; Claude Basso, finance director; B. Montanier, communications director.

Rates: Peak 60 sec., 606,000; peak 30 sec., 290,000 (French francs).

Networks: One.

Transmitters: 112.

Low power repeaters: 3257.

France 3, 116, Avenue du President Kennedy, 75790 Paris Cedex 16. Tel. Paris 4230.22.22. Telex: Franreg 645 720 F; 615 906F. Fax: 4224.6366.

One national network broadcasting 16-1/2 hours of programming and 12 regional stations broadcasting 2-1/2 hours of programming daily.

Personnel: Jean-Pierre Elkabbach, president; Xavier Gouyou Beauchamps, director general; Jean-Pierre Cottet, director, technical services; Henri False, director, regional development; Gilbert Francois, director, production; Marie-Claire Gruau, programming director; Bernard Gounichas, public relations director; Charles Greber, communications director; Roger-Andre Larrieu, international relations director.

Rates: Peak 60 sec., 247,000; 30 sec., 130,000 (French francs).

Transmitters: 112.

Canal Plus, 85/89 Quai Andre Citroen, F-75015, Paris. Phone: 44.25.1000. Telex: 201141. Fax: 44.25.1234.

Personnel: Pierre Lesclure, director general; Jean-Claude Dumoulin, asst. director general; Eric Gilbert, director, information; Daniele Palau-Glachant, international relations; Marc-

Andre Feffer, secretary general; Alain de Greef, programming director.
anal Plus carries subscription programming.
Hours of operation: 6:30 p.m.-3:00 a.m., Mon.-Fri.; 00:01-24:00, Sat. & Sun.
Transmitters: 28.
Low power repeaters: 179.

Address: Cinq, 21 Rue Jean Goujon, 75008 Paris. Tel. 42.89.60.00.
Personnel: Robert Hersant, president-director general; Silvio Berlusconi, vice president-director general; Philippe Ramond, general manager.

Television stations: 132.
Rates (Peak): Hour, 240,000; 30 sec., 120,000 (French francs).
Networks: One.
Transmitters: 28.
Repeaters: 3.
Low Power Repeaters: 75.

Satellite Earth Stations: Transmit/receive, one in operation; receive only, 12,098 in operation.
Societe Nationale de Radio-Television Francaise, RFO d'Outre-Mer, 5 Avenue du Recteur Poincare, 75016 Paris. Tel. 45.24.71.00.
Personnel: Gerard Belorgey, president-director general; Andre-Michel Bene, secretary general; Jean-Claude Cadenet, director; Alain Guintrie, director, programs; Francois Renevier, technical director; Francois Schweitzer, financial director.

Operates radio & television stations in the following French departments and overseas territories: French Guiana, French Polynesia, Mayotte, Guadeloupe, Martinique, New Caledonia, Reunion, St. Pierre & Miquelon, Wallis & Futuna.
Repeaters: TV1, 111; TV2, 103.

French Guiana

(625-line standards, System K)
Color: SECAM System

Sets in use: 4,900
Address: PO, BP 336, 97305, Cayenne. Tel. 31 15 00.
Personnel: Jean-Claude Gelin, regional director, RFO Guyane.

AYENNE—Ch. 4. Transmitter 100 w.
Transmitters: One.
Low power repeaters: 6.

French Polynesia

(625-line standards, System K)
Color: SECAM System

Sets in use: 24,600
Address: PO, Box 125, Papeete, Tahiti. Tel. 20551.
Personnel: Dominique Fagot, president; Christophe Lassagne, managing director.

AHAENA—Ch. 7. Transmitter 100 w; Ch. 31. Transmitter 200 w.
AHINA—Ch. 5. Transmitter 50 w; Ch. 48. Transmitter 200 w.
ANT-MARAU—Ch. 8. Transmitter 1 kw; Ch. 40. Transmitter 2 kw.
APAREVA—Ch. 6. Transmitter 100 w; Ch. 48. Transmitter 200 w.
PEETE—Ch. 4. Transmitter 100 w; Ch. 6. Transmitter 50 w; Ch. 30. Transmitter 200 w; Ch. 59. Transmitter 10 w.

PUNAAUIA—Ch. 5. Transmitter 100 w; Ch. 52. Transmitter 200 w.
TARAVAO—Ch. 4. Transmitter 100 w; Ch. 23. Transmitter 200 w.
Transmitters: One.
Low power repeaters: 10.

Gabon

(625-line standards, System K)
Color: SECAM System

Sets in use: 250,000 black & white, 150,000 color.
Radio Television Gabonaise, RTG, BP 150, Libreville. Tel. 703.20.25.
Personnel: J.J. Mbourou, director general; Claude Nganga, assistant general manager; Robert Aloli, assistant director general, TV; Jules Cesar Lekogho, assistant director general, stat. prov.

FRANCEVILLE—Ch. K-10. Transmitter 1 kw.
LIBREVILLE—Ch. K-3. Transmitter 10 kw. Started May 1963. Ch. K-8. Transmitter 10 kw. TV tape recording facilities.
Hours of operation: 19:00-22:00, daily.
Transmitters: 3.
Repeaters: 30.
Low power repeaters: 30.

Gambia

(System B)
Color: PAL System

Sets in use: 2,000.
Information 3 Broadcasting, 19 Hagan St., Banjul. Tel. 220-27230.
Transmitters: One. INT-000000 (R-Mo-Yr) (U-Mo-Yr) INTERNATIONAL TV
Note: Additional information not available.

Georgia

(Systems D & K)
Color: SECAM System

Georgia Television, M. Kostavas 68, 380071 Tbilisi. Tel. 8832-362-294.
Transmitters: 5.
Note: Additional information not available.

Germany

(625-line standards, Systems B & G)
Color: PAL System

Sets in use: 1,303,694 black & white; 31,330,770 color
Networks: 26; 11 national, 15 regional/local.
Cable television service: Numerous systems serving 17,380,000 subscribers under the authority of the German Telekom.
Direct broadcasting satellite: One in operation. Began: August 27, 1993.
Arbeitsgemeinschaft der Oeffentlich-Rechtlichen Rundfunkanstalten der Bundesrepublik Deutschland, ARD, Arnulfstrasse 42, Postfach 20 06 65, D-80006 Munich. Tel. 5900-01. Fax: 5900-3249. Telex: 05-22480. "First Program" Erstes Deutsches Fernsehen and a 30% partnership in 3SAT together with ZDF (Germany), ORF (Austria) and SRG (Switzerland), is operated by 11 independent regional broadcasting systems, operating as institutions under public law. Deutsches Fernsehen broadcasts a common program throughout Germany, coordinated by the "Programmredaktion Deutsches Fernsehen" of the

ARD. "Third Programs" are operated by the eleven ARD stations on a regional basis.
Personnel: Dr. Guenter Struve, program director; Dr. Richard Dill, controller, international relations; Hartmann Von der Tann, controller, politics & culture; Werner Zimmer, controller, sports; Wolfgang Hofmann, press & information.

Hours of operation: 24 hours daily. Began telecasting in color Aug. 1967.
Average Rate: 29,800 (regional programs) (Deutsche marks).
Bayerischer Rundfunk, Rundfunkplatz 1, D-80335 Munich. Tel. 5900-01. Telex: 521-070. Fax: 5900-2375. TV tape recording facilities. Began color telecasting Aug. 1967.
Personnel: Prof. Albert Scharf, Director General; Gabriele von Watzdorf, Legal Director; Dr. Gerhard Fuchs, TV Director & Deputy Director General; Jutta Lowag, Administrative Director; Herbert Tillmann, Technical Director; Dr. Thomas Gruber, Radio Director.

Networks: One.
Transmitters: 14.
Low power repeaters: 350.
Hessischer Rundfunk, Bertramstrasse 8, D-60320 Frankfurt/Main 1. Tel. 1551. Fax: 1552900; Telex: 04 11127.
Personnel: Dr. Klaus Berg, director general; Dr. Joachim Weinmann, director, administration; Dr. Hans-Werner Conrad, program director, TV; Gerd Pohle, technical director; Conrad Schraube, chief legal advisor.

ANGELBURG—Ch. 52. ERP 500 kw.
FELDBERG—Ch. 54. ERP 500 kw.
HABICHTSWALD—Ch. 41. ERP 100 kw.
HOHER MEISSNER—Ch. 55. ERP 470 kw.
HOHES LOHR—Ch. 45. ERP 63 kw.
KREHBERG—Ch. 43. ERP 100 kw.
RHON—Ch. 37. ERP 350 kw.
RIMBERG—Ch. 39. ERP 332 kw.

Hours of operation: Regional programming approx. 17:25-20:00, weekdays. Third program: 17:00-23:00, Mon.-Fri.; 13:45-24:00, Sat.; 9:45-24:00, Sun.

Rates: ARD, TV regional Hessen 1, 30 sec., 7,251; TV regional Hessen 3, 30 sec., 3,510 (Deutsche marks).
Networks: 2.
Transmitters: ARD, 8; Third Program, 8.
Low power repeaters: ARD, 265; Third Program, 297.

Satellite earth stations: Receive, 2 in operation; transmit, 3 in operation.
Norddeutscher Rundfunk, Rothenbaumchaussee 132, 20149 Hamburg. Tel. 040/4156-0. Telex: 21989 0. TV tape recording facilities. Began color telecasting Aug. 1967.

Personnel: Jobst Plog, director general; Joachim Lampe, deputy director general; Dr. Jurgen Kellermeier, program director, TV; Gernot Romann, program director, radio; Gerd Bock, director, engineering; Dr. Werner Hahn, legal advisor; Horst Bennit, film buyer.
AURICH—Ch. 53. ERP 250 kw.
BUNGSBERG/EUTIN—Ch. 50. ERP 260 kw.
CUXHAVEN—Ch. 51. ERP 250 kw.
DANNENBERG—Ch. 43. ERP 250 kw.
FLENSBURG/STADT—Ch. 4. ERP 50 kw.
HAMBURG—Ch. 9. ERP 100 kw.
HANNOVER—Ch. 8. ERP 5 kw.

HARZ/TORFHAUS—Ch. 10. ERP 100 kw.
HEIDE—Ch. 10. ERP 25 kw.
HELPTERBERG—Ch. 37. ERP 610 kw.
KIEL—Ch. 5. ERP 12 kw.
LINGEN—Ch. 41. ERP 400 kw each.
MARLOW—Ch. 8. ERP 100 kw.

NIEBULL—Ch. 29. ERP 100 kw.
OSNABRUCK—Ch. 50. ERP 250 kw.
ROBEL—Ch. 56. ERP 280 kw.
SCHWERIN—Ch. 11. ERP 100 kw.
STADTHAGEN—Ch. 47. ERP 100 kw.
STEINKIMMEN—Ch. 55. ERP 500 kw.
VISSELHOVEDE—Ch. 7. ERP 20 kw.

Rates: Peak 30 sec., 17,070 (Deutsche marks).
Networks: 2.
Transmitters: 45.
Repeaters: 2.
Low power repeaters: 286.

Satellite earth stations: Receive only, 2' in operation.
Ostdeutscher Rundfunk Brandenburg, August Bebel Strasse 26-53, D-14482 Potsdam. Tel. 331 7210. Fax: 49 331 7213 571.

Personnel: Hansjuergen Rosenbauer, Manager.
Transmitters: 32.
Low power repeaters: 16.

Satellite earth stations: Receive only in operation.
Sets in use: 298,194 color.
Radio Bremen, Burgermeister-Spitta-Alee 45, 28329 Bremen. Tel. 246-0. TV tape recording facilities. Began color telecasting Aug. 1967.

Personnel: Karl-Heinz Klostermeier, director general; Dr. Rudiger Hoffmann, program director, TV; Manfred Hemmerling, manager, TV department; Fritz Senf, manager, TV production; Peter Spittel, manager, camera department.

BREMEN—Ch. 22. Transmitter 250 kw. Ch. 42. Transmitter 250 kw.
BREMERHAVEN—Ch. 45. Transmitter 45 kw; Ch. 59. Transmitter 0.4 kw.

Hours of operation: 8:30-24:00, daily.
Rates: Advertising sold by Radio Bremen Werbung.
Networks: 2.
Transmitters: 2.
Repeaters: 2.

Saarlaendischer Rundfunk, Funkhaus Halberg, D-66100 Saarbruecken, Postfach 1050. Tel. 6020. Fax: 602 3874. Telex: Sarbk 4/428977. TV tape recording facilities. Began color telecasting Aug. 1967.

Personnel: Dr. Manfred Buchwald, director general; Fritz Raff, administration director; Hans-Harro Schmidt, director, radio programs; Werner Zimmer, director, TV programs; Werner Glesner, technical director.

Hours of operation: 6:00-24:00, daily.
Rates: 60 sec., 2,143; 30 sec., 1,077 (Deutsche marks).
Programs: 2 non-commercial.
Transmitters: One.
Low power repeaters: 50.
Transmitters: Third Program, One.
Low power repeaters: 80.

International TV Directory

Sender Freies Berlin, Masurenallee 8-14, D-14057 Berlin 19. Tel. 30310. Fax: 301-5062. TV tape recording facilities. Began color telecasting Aug. 1967.

Personnel: Dr. Gunther von Lojewski, director general; Jeus Weudland, director, radio programs; Horst Schattle, director, TV programs; Dirk-Jens Rennefeld, administration director; Wolfgang Mittas, legal advisor.

SCHAFFERBERG—Ch. 39. ERP 200 kw.

SCHOLZPLATZ—Ch. 7. ERP 100 kw.

Hours of operation: 9:00-00:30, daily.

Rates: Peak 60 sec., 9,944; 30 sec., 4,972; 15 sec., 2,486 (Deutsche marks).

Networks: 2.

Transmitters: 2.

Sueddeutscher Rundfunk SDR, Neckarstrasse 230, D-70190 Stuttgart, Postfach 106040; D-70049 Stuttgart 929-0. Tel. 0711. TV tape recording facilities. Began color telecasting Aug. 1967.

Personnel: Hermann Fuentgeld, director general; Dr. Hans Heiner Boelte, program director, TV; Dr. Friedmar Lueke, program director, radio; Dr. Karl Breithaupt, technical director; Peter Boudgoust, head of administration; Dr. Hansjoerg Bessler, press & public relations; Dr. Michael Buss, media research.

Rates: Peak, 2,500, national; 440, regional (Deutsche marks).

Networks: 2.

Transmitters: Network 1, 9; Network 2, 7.

Repeaters: 31.

Low power repeaters: Network 1, 257; Network 2, 289.

Satellite earth stations: Receive only, one in operation.

Suedwestfunk, Hans-Bredow-Strasse, Postfach 820, D-76530 Baden-Baden. Tel. (07221) 92-0. Fax: 32915. TV tape recording facilities.

Personnel: Willibald Hilf, director general; Dr. Hans-Joachim Lehmann, administration director; Dr. Wolfgang Krank, technical director; Kurt Rittig, program director, TV.

Hours of operation: 16:10-24:00, Mon.-Fri.; 13:30-24:00, Sat.; approx. 9:30-24:00, Sun.

Rates: Peak 60 sec., 23,450; 45 sec., 19,800; 30 sec., 14,950; 20 sec., 11,050; 15 sec., 9,000; 7 sec., 5,000 (Deutsche marks).

Networks: One.

Transmitters: 39.

Low power repeaters: 634.

Satellite earth stations: 2.

Westdeutscher Rundfunk Koeln, Appellhofplatz 1, Postfach 101950, D-5067 Koeln. Tel. 2201. Fax: 220-4800. TV tape recording facilities. Began color telecasting Aug. 1967.

Personnel: Friedrich Nowotny, director general; Joern Klamroth, program director, TV; Ingo Dahrendorf, technical director; Roland Freyberger, executive production director; Manfred Jenke, program director, radio; Ulrike Ries-Augustin, public relations director.

AACHEN—Ch. 58. ERP 400 kw.

BIELEFELD—Ch. 46. ERP 500 kw.

BONN—Ch. 49. ERP 65 kw.

DORTMUND—Ch. 53. ERP 500 kw.

DUESSELDORF I—Ch. 55. ERP 450 kw.

DUESSELDORF II—Ch. 39. ERP 100 kw.

EGGEBERG—Ch. 48. ERP 190 kw.

HOCHSAUERLAND—Ch. 40. ERP 250 kw.

LUEDENSCHIED—Ch. 60. ERP 150 kw.

MINDEN—Ch. 57. ERP 300 kw.

MONSCHAU—Ch. 50. ERP 330 kw.

MUENSTER—Ch. 45. ERP 190 kw.

WESEL I—Ch. 48. ERP 420 kw.

WESEL II—Ch. 59. ERP 200 kw.

WUPPERTAL—Ch. 42. ERP 85 kw.

Hours of operation: Third Program West 3, approx. 18:15-0:30, Mon.-Fri.; 9:00-0:30, Sat.; 8:30-0:30, Sun. School TV (Third channel)—10:00-12:00, Mon.-Fri.

Satellite earth stations: One.

Westdeutsche Rundfunkwerbung GmbH (WWF), 5 Cologne 1, Ludwigstrasse 11. Tel. 20350. Telex: WWF 2214384. Achim Rohnke, general manager.

Rates: September-May, Peak 60 sec., 37,920; 45 sec., 28,440; 30 sec., 12,640; 20 sec., 9,480; 15 sec., 18,960; June-August, Peak 60 sec., 25,800; 45 sec., 19,350; 30 sec., 12,900; 20 sec., 8,600; 15 sec., 6,450 (Deutsche marks).

Transmitters: First Program, 9; Third Program, 15.

Low power repeaters: 401.

Zweites Deutsches Fernsehen ZDF, ZDF Strasse 1, D 55100 Mainz. Postfach 40 40. Tel. 6131-70-1. Telex: 4187930 2dfd. TV tape recording facilities. News and information programs are broadcast simultaneously & originated at the main studios in Mainz. Entertainment programs originate from ZDF but are mainly produced outside with independent producers.

Zweites Deutsches Fernsehen, ZDF operates independently as an institution under public law (non-commercial). ZDF broadcasts throughout Federal Republic of Germany over transmitters operated by Telekom.

Personnel: Prof. Dr. H.C. Dieter Stoite, director general; Oswald Ring, programme director; Klaus Bresser, editor-in-chief; Rudi Soelch, administrative director; Dr. Albrecht Ziemer, technical director; Dr. Walter Konrad, director of European satellite programs; Prof. Dr. C.E. Eberle, legal advisor; Dr. Gottfried Langenstein, controller international affairs; Dirk Max Johns, head of international program coordination; Martina Niembs, head of foreign relations.

ZDF Enterprises: Dr. Werner Schwaderlapp, director general; Dr. Alexander Coridas, programme sales; Dr. Hans-Juergen Steimer, programme purchase & international co-productions; Angelika Hofmann, assistant to Dr. Langenstein.

U.S. correspondents: Klaus-Peter Siegieloch, German Television ZDF, 1077 31st St. NW, Washington D.C. 20007. Tel. 202-333-3909. Fax: 202-333-9814. Udo van Kampen, German Television ZDF, 747 Third Ave. 34th Floor, New York, NY. Tel.: 212-371-5429, Fax: 212-371-5843.

Hours of operation: 6 a.m.-1 a.m.

Rates: Peak 60 sec., 168,000; 30 sec., 84,500 (Deutsche marks).

Networks: 2.

Transmitters: 104.

Low power repeaters: 2,750.

Satellite earth stations: 2 transmit & receive, 1 receive only.

Ghana

(625-line standards, System B)
Color: PAL System

Sets in use: 400,000 black & white; 1,200,000 color

Networks: One.

Direct broadcasting satellite: Planned.

Ghana Broadcasting Corp., P.O. Box 1633, Accra, Ghana. Tel. 221161 Fax: 233-21-221149. Telex: 2114.

Personnel: Kofi Frimpong, director general; Kwasi Amoako, director, special duties; Lawrence Tornyi, director, finance; A. Torto-Laryea, director, business development; Seth Sosu, director, administration; Mark Duodu, director, TV; B. A. Appenteng, director, radio; K.D. Frimpong, director, engineering; Maud Blankson-Mills, director, corporate affairs; J.A. Larkai, solicitor secretary.

ACCRA—Ch. 9. ERP 10 kw; Ch. 26. ERP 1 kw. TV tape recording facilities.

ACCRA—Ch. 9. ERP 10 kw; Ch. 26. ERP 1 kw. TV tape recording facilities.

AKATSI—Ch. 6. ERP 5 kw.

AMEDZOFE—Ch. 10. ERP 10 kw.

BOLGATANGA—Ch. 6. ERP 5 kw.

HAN—Ch. 11. ERP 5 kw.

KISSI—Ch. 11. ERP 10 kw.

JAMASI—Ch. 5. ERP 10kw.

SUNYANI—Ch. 10. ERP 10 kw.

TAMALE—Ch. 8. ERP 10kw.

Hours of operation: 6:00-10:00 a.m.; 5:00 p.m.-1:00 a.m. Mon.-Fri.; 10:00 a.m.-1:00 a.m. Sat.-Sun. & holidays.

Rates: Peak 60 sec., 250,000; 45 sec., 200,000; 30 sec., 120,000; 15 sec., 80,000 (Cedis plus V.A.T.).

Transmitters: 9.

Low power repeaters: 11.

Satellite earth stations: Transmit/receive, 2 in operation.

Gibraltar

(625-line standards, Systems B & G)
Color: PAL System

Sets in use: 7,500 (all color).

Programs: One.

Gibraltar Broadcasting Corp. GBC TV, Broadcasting House, 18 South Barrack Rd., Gibraltar. Tel. 79760.

Personnel: E. C. Ellul, chairman; G. J. Valarino, general manager; J. Adambery, senior producer; J. Tewkesbury, senior engineer; R. Cartwright, senior presenter; S. Neish, news editor.

GIBALTAR—Ch. E-6. Transmitter 100 w, ERP 200 w. TV tape recording facilities & simulcast of BBC Prime. Started Oct. 1962.

Hours of operation: 24 hours daily.

Rates: Peak 30 sec., 60 (English pounds).

Transmitters: One.

Low power repeaters: 3.

Satellite earth stations: Receive only, 2 in operation.

Greece

(625-line standards, Systems B & G)
Color: PAL System & SECAM IIIb System

Sets in use: 3,395,000 black & white; 2,625,000 color

Programs: 3.

Cable television service: 4 cable systems in operation serving Xanthi, Komotini & Athens.

Elliniki Radiophonia-Tileorassisi-ERT S.A., P.O. Box 60019, Aghia Paraskevi, 432 Messoghio Avenue, 153 42 Athens/Greece. Tel. 600 6 00. Fax: 63 90 652. Telex: 21 60 66. Cable RADIOSTATHENS.

Personnel: Evgenios Giannakopoulos, president & managing director; Tassos Alexakis, deputy general director, ET-1; Panos Panajotou, general director, ET-2; Michalis Alexandridis, general director, ET-3; Akis Kossonas, general director, ERA; Polyxeni Kourti, finance director, Evi Demiri, director, international relations, Evangelia Piskera, public relations director, Vassilis Kostopoulos, director, legal services, Theophanis Kokkosis, director, engineering & development; Menya Papadopoulou, director, news division, ET-1; Dimistris Chadzimiditriou, director, news division, ET-2.

Hours of operation: ET-1, 07:50-01:00 Mon.-Sat.; 08:25-01:00, Sun.; ET-2, 11:55-01:30, Mon.-Sat.; 08:55-01:30, Sun.; ET-3, 16:00-00:00, weekly.

Rates: 60 sec., 1,000-34,000 (drachmas).

Transmitters: 36.

Low power repeaters: ET-1, 815; ET-2, 415; ET-3, 110.

Satellite earth stations: Belong to Greek Organization of Telecommunications (OTE) which is responsible for transmitting & receiving.

Greenland

(625-line standards, System B)
Color: PAL System

Sets in use: 18,000

Kalaallit Nunaata Radioa, H. J. Rinksvej 35, Box 1007, DK-3900 Nuuk. Tel. 21172. Fax: 24703.

Personnel: Tens Lyberth, managing director, H. Jorgensen, head, technical department.

Guadeloupe

(625-line standards, System K)
Color: SECAM System

Sets in use: 165,300

Networks: 2.

Societe Nationale de Radiodiffusion-Television, RFO, Leon Adam Technique, RFO/Guadeloupe, Mome Miquel BP 902, Pointe-a-Pitre 97190. Tel. 82 63 20.

Personnel: Roger Surjus, director.

POINTE-A-PITRE—Ch. 8. Transmitter, Pointe-a-Pitre, Arnouville, 100 w & 200 w. Started Dec. 1964.

BASSE-TERRE LA CITERNE—Ch. 5. Transmitter, 2 kw, Mome a Louis, 500 w. Started Feb. 1966.

Transmitters: One.

Low power repeaters: 8.

Satellite earth stations: One in operation.

Guatemala

(525-line standards, System M)
Color: NTSC System

Sets in use: 1,000,000 black & white; 2,600,000 color

Networks: 5; 1 national public, 4 commercial.

Cable Television Service: 58 systems in operation serving 23,200 subscribers.

Radio-TV Guatemala, S.A., TGV-TV, Apartado 1367. Tel. 9474-91/94; 9464-92. Fax: 9474-92. Telex: 5253 GU.

Personnel: Maximiliano Kestler Farnes, president; Fernando Villanueva, vice president & sales manager; Carlos Alvarez, program & production manager; Edgar Sandoval, chief, technical department.

S. Representative: Intercontinental Communications.

UATEMALA CITY—Ch. 3. Transmitter 12.5 kw, ERP 100 kw. TV tape recording facilities. Started May 1956.

Hours of operation: 6:30 a.m.-midnight, daily.

Rates: Peak 30 sec., 206 (U.S. dollars).

Transmitters: 3.

Repeaters: 5.

Low-power repeaters: 35.

Satellite earth stations: Transmit/receive, one in operation; receive only, one in operation.

Televisión Canal 7 TGVG-TV, 3a. Calle 6-24, Zona 9, Apartado Postal No. 1242. Tel. 62216.

Personnel: Luis Rabbe, president; Jose Manuel Alvarez, sales manager; Carlos Lange, program chief; Mario Batres, chief engineer.

UATEMALA CITY—Ch. 7 (V-175.25, A-179.75). Transmitter 10 kw, ERP 108 kw. Started Dec. 1964.

Hours of operation: 7:00-24:00, daily.

Transmitters: 4.

Low-power repeaters: 8.

Satellite earth stations: Receive only, one in operation.

Sets in use: 1,000,000 black & white, 2,600,000 color.

Tele-Once S.A., TGMO-TV, 20 Calle 5-02, Zona 10. Tel. 682165.

Personnel: Antonio Mourra, president; Rolando Bobadilla, sales manager; Carlos A. Linde, chief engineer.

UATEMALA CITY—Ch. 11. Transmitter 25 kw, ERP 316 kw. Ch. 6. Transmitter 3 kw, ERP 12 kw; Ch. 2. Transmitter 3 kw, ERP 12 kw. TV tape recording facilities. Started Jan. 1968.

Hours of operation: 12:00-24:00, daily.

Rates: Peak 60 sec., 375; 30 sec., 200 (U.S. dollars).

Transmitters: 3.

Low-power repeaters: 15; 11 VHF, 4 UHF.

Satellite earth stations: Receive only, 2 in operation.

Reception, 20 Calle 5-02, Zona 10. Tel. 502-263-266.

Personnel: Antonio Mourra, president.

UATEMALA CITY—Ch. 13. 25 kw.

Transmitters: One.

Low-power repeaters: 26.

Guinea

(625-line standards, System K)
Color: PAL System

Sets in use: 30,000 black & white; 20,000 color

Programs: One.

Radiodiffusion-Television Guineenne, B.P. 391, Conakry.

Personnel: Justin Morel Junior, national television director; Emile Cherif, program director; Alpha Camara, technical director.

CONAKRY—Ch. K-5. ERP 1 kw.

Rates: Peak 30 sec., 301 (U.S. dollars).

Transmitters: One.

Repeaters: 2.

Low Power Repeaters: 2.

Satellite earth stations: Transmit/receive, one in operation; receive only, one in operation.

Haiti

(525-line standards, System M)
Color: NTSC System

Sets in use: 13,000

Television Nationale D'Haiti, P.O. Box 13400 Delmas 33, Port-au-Prince. Tel. 1-63324.

PORT-AU-PRINCE—Ch. 8. 1 kw. Ch. 10. 5 kw.

Tele-Haiti S.A., Blvd. Harry Truman (Bicentenaire), P.O. Box 1126, Port-au-Prince. Tel. 22-8310; 22-0582. Fax: 22-9140.

Personnel: Marie-Christine Mourral Bussenius, President-Director General; Francois Lamothe, Chief Engineer; Florecita Lizardo, Programming.

Hours of operation: 24 hours daily.

Transmitters: 3.

Cable: Operates 20 channel cable system serving the Port-au-Prince area.

Subscribers: N.A.

Honduras

(525-line standards, System M)
Color: NTSC System

Sets in use: 99,000 black & white; 76,000 color

Cable television service: 4 systems in operation serving 5,000 subscribers.

Compania Televisora Hondurena S.A., HRTG-TV, Colonia Florencia Carretera a Suyapa, Tegucigalpa. Tel. 32-5514.

Personnel: Jose Rafael Ferrari, general manager; Miriam R. de Ynestroza, assistant general manager; Alejandro Duron, administrative manager; Jose Rivera, operations manager; Jose Jorge Villeda, production manager; Santos Flores, chief, technical department.

TEGUCIGALPA—Ch. 5. Transmitter 25 kw, ERP 150 kw. Started Sept. 1959.

Rates: Peak 30 sec., 190 (U.S. dollars).

Compania Telesistema Hondureno S.A., HRNN-TV, Apartado Postal No. 642, Tegucigalpa. Tel. 33-5019.

Personnel: Manuel Villeda Toledo, general manager; Ana Maria Villeda, manager; Nectina de Alvarado, assistant manager; Adolfo Lopez, engineering director.

TEGUCIGALPA—Ch. 3. Transmitter 2 kw, ERP 10 kw. Started July 1974.

Rates: Peak hour, 500; 30 sec., 175 (U.S. dollars).

Transmitters: 2.

Low power repeaters: 8.

Satellite earth stations: Receive only, 3 in operation.

Corporacion Centroamericana de Comunicaciones S.A. de C.V., HRJ-TV, (VICA), Apartado Postal No. 120, San Pedro Sula. Tel. 52-2808; 52-2505; 52-7660. Fax: (504) 57-3257. Telex: 5716 VICA HO.

Personnel: Blanca Sikaffy, president; Feizal J. Sikaffy, executive vice president; Noemi Sikaffy, general manager; Carlos Eduardo Riedel, production manager; Robert Beurket, director, technical department.

SAN PEDRO SULA—Ch. 2. Transmitter ERP 20 kw. HRJ-TV.

TEGUCIGALPA—Ch. 9. Transmitter ERP 50 kw. Tel. 32-3163. HRJS-TV.

Transmitters: 6.

Repeaters: 4.

Low power repeaters: 3.

Compania Telesistema Hondureno S.A., HRNN-2-TV, Apartado Postal No. 642, Tegucigalpa. Tel. 54-2414.

Personnel: Manuel Villeda Toledo, general manager; Ana Maria Villeda, manager; Nectina de Alvarado, assistant manager; Ovidio Uncina, chief engineer.

SAN PEDRO SULA—Ch. 7. Transmitter 10 kw, ERP 120 kw. Started May 1967.

Rates (peak): One hour, 500; 30 sec., 175 (U.S. dollars).

Transmitters: 2.

Low power repeaters: 8.

Hong Kong

(625-line standards, System I)
Color: PAL System

Sets in use: 11,000 black & white; 1,741,000 color

Programs: 4.

Direct broadcasting satellite: Star TV operating on Asia SAT1.

Cable television service: One system, Wharf Cable, began 1993.

Television Broadcasts Ltd., TV City, Clear Water Bay Rd., Kowloon, Hong Kong. Tel. 719-4828. Fax: 358-1337. Telex: 43596 TVB HX.

Personnel: Sir Run Run Shaw, chairman; Louis Page, managing director; Alex Ying, general manager, corporate affairs; T. K. Ho, general manager, broadcasting; Raymond Wong, assistant general manager; Stephen Chan, controller of program division; S. K. Cheong, assistant general manager; Gilbert Waung, controller, program production; Tim Kelly, controller, engineering; Eric Chiu, controller, production resources; Kin-Wah Leung, controller, marketing & sales; Ka-Wing Leung, controller, news.

Television Broadcasts Ltd. (TVB) operates a Chinese channel (Jade) and an English channel (Pearl). TVB also distributes the Chinese language Jade Channel Satellite Service in the U.S.

Networks: 2.

Transmitters: 2.

Low power repeaters: 31.

TVB Jade (Chinese), TV City, Clear Water Bay Rd., Kowloon, Hong Kong. Tel. 719-4828. Fax: 358-1325. Telex: 53059 HKPAS HX.

Personnel: Stephen Chan, programme controller; Sophia Chan, deputy programme controller; Cecilia Tan, assistant programme controller; Nancy Lai, purchasing & scheduling manager; Cheung Wai Kit, assistant manager, purchasing & scheduling.

HONG KONG—Ch. 21 (V-471.25, A-477.25). Transmitter 2 kw, ERP 10 kw. TV tape recording facilities. Started Nov. 1967.

Hours of operation: 23-24 hours daily.

Rates: Peak 30 sec., 75,970 (RC30J7F2 rate); base 30 sec., 2,440 (Fringe J2FB rate) (Hong Kong dollars).

Transmitter: 1.

Low power repeaters: 21.

Satellite earth stations: Receive only, six in operation.

TVB Pearl (English), TV City, Clear Water Bay Rd., Kowloon, Hong Kong. Tel. 2719-4828. Fax: 2538-1300. Telex: 43596 TVB HX.

Personnel: Sir Run Run Shaw, executive chairman; Louis Page, managing director; Alex Ying, general manager, corporate affairs; T. K. Ho, general manager, television broadcasting; Raymond Wong, assistant general manager; Stephen Chan, program division controller; Cecilia Tan, assistant program controller; S.K. Cheong, assistant general manager.

HONG KONG—Ch. 25 (V-503.25, A-509.25). Transmitter 5 kw, ERP 10 kw. TV tape recording facilities. Started Nov. 1967.

Hours of operation: 100-110 hours weekly.

Rates: Peak 30 sec., 122,650; base 30 sec., 10,700 (RC 30 P5F2 rate and Fringe P3FB rate) (Hong Kong dollars).

Transmitters: 1.

Low power repeaters: 22.

Asia Television Ltd., ATV, 81 Broadcast Drive, Kowloon, Hong Kong. Tel. 852-2992-8888. Fax: 852-2. Cable: ASIATV. Started April 1973.

Personnel: Por Yen Lim, chairman; Mark Lee, chief executive officer; Stephen Li, deputy chief executive officer; Kenneth Kwok, assistant chief executive officer, corporate affairs & secy.; K.C. Fong, assistant chief executive officer, engineering & operation; H.Y. Kwong, assistant chief executive officer, programs; K.H. Woo, controller, finance; Wan Lung Pao, controller, news & public affairs.

HONG KONG—ATV Home (Chinese) Ch. E-23. ATV World (English) Ch. E-27. Transmitters 5 kw, ERP 10 kw. TV tape recording facilities.

Networks: 2.

Transmitters: 1.

Repeaters: 5.

Low power repeaters: 32.

Satellite earth stations: Receive only, 7 in operation.

Hungary

(625-line standards, Systems D & K)
Color: PAL System

Sets in use: 2,500,000 black & white; 1,450,000 color

Programs: 2.

Direct broadcasting satellite: Planned, estimated completion after 1992.

Cable television service: 35 systems serving 300,000 subscribers.

Magyar Televizio, MTV, Szabadsagter 17, 1810 Budapest 5. Tel. 114-059. TV tape recording facilities. The transmitters carry two programs originating in Budapest studios, local studios in Szeged & Pecs.

Personnel: Gabor Nahlik, acting president; Mihaly L. Kocsis, program director; Judit Altmann, technical director; Laszlo Martinak, international relations.

BUDAPEST—Ch. 24. ERP 1000 kw.

PECS—Ch. 32. ERP 400 kw.

SZEGED—Ch. 23. ERP 480 kw.

Hours of operation: MTV-1 9:00-23:00 approx., Mon.-Sun; MTV-2 17:00-23:00 approx., Mon.-Sat.

Rates: Peak 30 sec., 60 (forints).

Transmitters: MTV-1, 12; MTV-2, 10.

Low power repeaters: MTV-1, 64; MTV-2, 44.

Satellite earth stations: Transmit/receive, one in operation; receive only, 3 in operation.

Note: Current information not available.

Iceland

(625-line standards, Systems B & G)
Color: PAL System

Sets in use: 2,192 black & white; 80,556 color

Networks: One.

Icelandic National Broadcasting Service, Television, Ríkisutvarpid-Sjonvarp, RUV, Laugavegur 176, 105 Reykjavik. Tel. 5153900. Telex: 2035. Cable: Isvision.

Personnel: Heimir Steinsson, director general; Petur Gudfinnsson, director, television; Hinrik Bjarnason, head, acquisition & marketing; Sigurdur Valgeirsson, head, program production; Bogi Agustsson, head, news; Eyjolfur Valdimarsson, technical director; Palina Oddsdottir, head, international relations.

REYKJAVIK—Ch. E-10. Transmitter 1 kw, ERP 10 kw. Started Dec. 24, 1965. TV tape recording facilities.

Hours of operation: 5:50 pm-11:15 pm, Mon.-Thurs.; 5:50 pm-12:00 am, Fri.; 3:00 pm-12:30 am, Sat.; 4:00 pm-12:00 am, Sun.

Rates: Spot 60 sec., 68.898; 50 sec., 58.498; 40 sec., 48.098; 30 sec., 37.698; 20 sec., 27.298; 10 sec., 16.898; 7 sec., 13.778 (Icelandic crowns).

Transmitters: 9.

Low power repeaters: 153.

Satellite earth stations: Transmit/recvie, one in operation.

India

(625-line standards, System B)
Color: PAL System

Sets in use: 15,690,000 black & white; 36,610,000 color

Networks: One, commercial.

Direct broadcasting satellite: One in operation. Started August 1982.

Doordarshan, Directorate General, Mandi House, Copernicus Marg, New Delhi 110 001. Cable: TV General New Delhi. Telephone: 011-3387786. Telex: 031-66413. 19 stations originate programming & have TV tape recording facilities.

Personnel: K.S. Sarma, director general; K.N. Pandey, additional director general administration; Harish Awasthi, deputy director general, news & current affairs; Dr. P.K. Seth, deputy director general, personnel & training; Rakesh Bahadur, deputy director general, commercial sales; Ashok Mansukhani, deputy director general, finance; Nirmal Sikdar, R.S. Rawat, K. Kunhikrishan, K. Tlanthanga, Anees-ul-Haq, M.S. Rugmini, deputy directors general; Urmila Gupta, special officer; Indira Mansingh, special officer; Sanjeev Datta, director, administrator & Ch. 3; B.S. Chandrashekar, director, audience research; V.V.K. Shastry, controller of programmes; R.P. Mathur, controller of programmes; S.C. Agarwal, controller of programmes; Lalitha Bhoj, controller of programmes; Surat Misra, audience research officer; K.C.C. Raja, engineer in chief; B.K. De, chief engineer, Dr. V.K. Singh, chief engineer; A.V. Swaminathan, chief engineer.

AHMEDABAD—Ch. 5. Transmitter 10 kw.

BANGALORE—Ch. 5. Transmitter 10 kw.

BOMBAY—Ch. 4. Transmitter 10 kw.

CALCUTTA—Ch. 4. Transmitter 10 kw.

CUTTACK—Ch. 8. Transmitter 10 kw.

DELHI—Ch. 4. Transmitter 10 kw.

GORAKHPUR—Ch. 9. Transmitter 10 kw.

GUWAHATI—Ch. 9. Transmitter 10 kw.

HYDERABAD—Ch. 4. Transmitter 10 kw.

JAIPUR—Ch. 5. Transmitter 10 kw.

JALANDHAR—Ch. 9. Transmitter 10 kw.

LUCKNOW—Ch. 4. Transmitter 10 kw.

MADRAS—Ch. 4. Transmitter 10 kw.

NAGPUR—Ch. 7. Transmitter 10 kw.

RAJKOT—Ch. 6. Transmitter 10 kw.

RANCHI—Ch. 10. Transmitter 10 kw.

SRINAGAR—Ch. 7. Transmitter 10 kw.

TRIVANDRUM—Ch. 9. Transmitter 10 kw.

Rates: Peak 30 sec., 225,000 (rupees).

Transmitters: 48.

Repeaters: 134.

Low power repeaters: 610.

Satellite earth stations: Transmit/recvie, 18 in operation.

Indonesia

(625-line standards, System B)
Color: PAL System

Sets in use: 6,000,000 black & white; 4,000,000 color

Televisi Republik Indonesia, J1 Gerbang Pemuda-Senayan, Jakarta 10001, Indonesia. Tel. 5704-720. TV tape recording facilities.

Personnel: Drs. Subrata, director general; Alex Leo Zulkarnain, general manager; Drs. Semyon Sinulingga, sales manager; Dra. Suprapti, broadcasting manager; Chaidir Bahar, program manager; R. M. Sunarto, production manager; Adi Kasno, head, TV news; Ir. Nurhadi Subroto, head, technical facilities & premises.

Transmitters: 44.

Low power repeaters: 10.

Satellite earth stations: Transmit/recvie.

Iran

(625-line standards, Systems B & G)
Color: SECAM System

Sets in use: 4,500,000 black & white; 2,500,000 color

Networks: 5.

Islamic Republic of Iran Broadcasting, IRIB, P.O. Box 19395-3333, Tehran, Iran. P.O. Box 15875-4344, Tehran, Iran. Tel. 2048052; 2051005. Telex: 213910; 212431; 212797; 213253. Fax: 2045056. Cable: 2048053.IRIB.

Personnel: Ali Larjani, president; Mehdi Taq-beshian, vice president; Ahmad Pournejat, director, TV Network I; Mohammad Pishgahi Fard, vice president, parliamentary and provinces affairs IRIB; Ali Kordan, vice president, administrative & financial affairs; Hossein Mohammadi, vice president, political affairs; Abbas Agha Mohammadi, vice president, technical development & planning; Hassan Tabatabai, vice president, technical operation & maintenance; Mohammad Sar Afraz, vice president, external programs affairs; Shokrollah Heidari, vice president, training affairs; Mohsen Mohajerani, vice president, voice programming affairs; Abolghasem Ghasemzadeh, director general, international affairs; Mohammadreza Jaafarijelveh, director, TV Network II; Mohammed Jofaar Safi, director TV Network III; Mojtaba Moshiri, director, TV Network IV; Behrooz Mofid, director, TV Network V.

Hours of operation: Network I—6 a.m.-midnight, daily (from 2 p.m., Fri.). Network II—6:30 a.m.-midnight, daily (from 7:40 a.m.

Fri.). Network III—8:30 a.m. - 12:45 p.m. and 4:30 p.m. - 10:45 p.m. daily (from 3:30 p.m., Fri.).

Transmitters: 91.

Low power repeaters: 1250.

Iraq

(625-line standards, System B)
Color: SECAM System

Sets in use: 700,000

Programs: 2.

Iraqi Broadcasting & Television Establishment, IBTE, Salihiya-Baghdad. Tel. 5371151; 5371161; 5371121. Cable: IDAA'H BAGHDAD.

Personnel: Saad El-Bazaz, director general; Kalid A. Amin, assistant director, technical affairs; Jawad Abdul-Jabbar, director, Baghdad broadcasting station; Shamil Sarsam, director, public relations & programs.

BAGHDAD—Ch. E-9 (V-203.25, A-208.75). ERP 360 kw. Ch. E-7. ERP 288 kw. TV tape recording facilities. Started May 1956.

Hours of operation: 6 p.m.-12 midnight, daily.

Transmitters: 32.

Ireland

(625-line standards, System I)
Color: PAL System

Sets in use: 75,000 black & white; 992,000 color

Programs: 2.

Cable television service: Minority shareholder in systems serving 270,000 homes in Dublin, Waterford and Galway.

Radio Telefis Eireann, Dublin 4. Tel. 643111. Telex: 93700; 93747 (news). Fax: 838140.

Programs originate in Donnybrook studios, 2nd channel began operation Nov. 1978. Full program production facilities.

Personnel: Joe Barry, director general; R. K. Gahan, assistant director general; Liam Miller, director, TV programs; Joe Mulholland, news director; Peter Branagan, director, production facilities & engineering; Gerald O'Brien, finance director; Dermot O'Sullivan, director, corporate planning; Colm Molloy, director, sales & marketing; Christy Killeen, director, personnel; T. Quinn, secretary.

Hours of operation: RTE-1—10:30-23:30, average weekdays; 9:00-23:50, Sat.-Sun. (Winter). Network 2—14:30-23:30, average daily.

Rates: Peak 1 min., 5,400; 30 sec., 2,700 (Irish pounds).

Transmitters: 18.

Low power repeaters: 78.

Satellite earth stations: Receive only, one in operation.

Israel

(625-line standards, Systems B & G)
Color: PAL System

Sets in use: 900,000 black & white; 720,000 color

Programs: 3.

Israel Broadcasting Authority, IBA, Television House, Sarey Yisrael St., Romena, P.O. Box 7139, Jerusalem 91071. Tel. 301-333. Fax: 242-944. Telex: 25301. TV tape recording facilities.

Personnel: Uri Porat, director general; Haim Yavin, director, TV; Nathan Cohen, director, legal affairs & international relations; Yehi Shtem, director, Hebrew news; Yosef Binyan, director, TV in Arabic; David Hirschfeld, operations & production services; Yosef Zernach, director, Hebrew programs; Jacob Swery, director, engineering; Zvi Gill, director, international relations & sales; Fred Z. Stockheim, external relations engineering; Dafna Nachmias, film buyer.

U.S. Representative: Nisim Mish'al, IBA, c/o Mobile Video Service, 2139 Wisconsin Ave. NW, Washington, DC 20007. Tel. 202-338-6260.

Transmitters operated by Ministry of Communications Engineering Services, P.O. Box 29107, Tel Aviv. Tel. 610211; 610311. Yaacov Nitsan, engineer, Radio & TV Broadcasting Dept.

Hours of operation: Approx. 15:30-22:00 (GMT), daily.

Israeli Educational TV, IETV, Ministry of Education & Culture, 14 Klausner St., Ramat-Aviv, Tel Aviv, Israel. Tel. 414155. Started March 24, 1966.

Personnel: Yaacov Lorberbaum, director general; Johanna Prenner, director, programming; Irving Kaplan, director, production; Offira Shor, director, sales & film acquisition.

Hours of operation: 07:30-15:30 (GMT), daily.

Networks: One.

Transmitters: 17.

Low power repeaters: 46.

Satellite earth stations: Transmit/recvie, one in operation. Owned & operated by Bezek, an Israeli communication company.

Italy

(625-line standards, Systems B & G)
Color: PAL System

Sets in use: 6,713,427 black & white; 7,817,077 color

Programs: 13 nationwide programs.

Direct broadcasting satellite: Planned.

Rai-Radiotelevisione Italiana, RAI-TV, Viale Mazzini 14, 00195 Rome. RAI-TV operates a franchise TV system which manages the First Network (VHF), Second Network & Third Network (UHF). Began: April 1954.

Personnel: Claudia Dematte, president; Leo Birzoli, vice president; Gianni Locatelli, director general; Giovanni Salvi, deputy director general, TV networks.

U.S. Office: RAI Corp., 1350 Ave. of the Americas, New York, NY 10019. Tel. 212-468-2500.

Networks: 24; 3 national, 21 regional.

Transmitters First Network: 89.

Low power repeaters First Network: 1,532.

Transmitters Second Network: 76.

Low power repeaters Second Network: 1,504.

Transmitters Third Network: 80.

Low power repeaters Third Network: 1,404.

Transmitters of French & Swiss programs for Valle D'Aosta: 2.

Low power repeaters of French & Swiss programs for Valle D'Aosta: 56.

Satellite earth stations: One in operation.

Approximately 800 privately operated local television stations which are not government licensed are in operation. About 162 of these

are affiliated with nine television organizations: Canale 5 (Silvio Berlusconi, owner); Milan, Italia 1; Retequattro (Silvio Berlusconi, 50%); Rete A, Euro-TV, Eifante, TV Port, Rete Capri & Pan TV. The remainder are independent.

Ivory Coast

(625-line standards, System K)
Color: SECAM System

Sets in use: 400,000 black & white; 135,000 color

Networks: One.

Radiodiffusion Television Ivoirienne, RT. 1, B.P. 883, Abidjan. Tel. 321116. Telex: 2293 (Dirtele).

Personnel: Frederic Kouame, director general; Lucien Kouakou, deputy director, programs; Serge P. Aoulou, deputy director, information; Ivan Baguinoff, deputy director, improvements; Charles Tiemele Kouande, deputy director, broadcasting; Joseph Diomande, inspector in charge of news; Jean Bergmann, technical director; Daniele Beni-Claverie, director, TV.

Hours of operation: 12:30-13:30, 10:00-22:30, weekdays; 17:30-22:30, Sun. & holidays. Educational programming: 8:00-12:00, 14:30-17:30, every day except Thurs., Sat. afternoon & Sun.

Transmitters: 10.

Low power repeaters: 3.

Jamaica

(Modified 625-line standards, U.S. channeling)
Color: NTSC System

Sets in use: 400,000

Networks: One.

Jamaica Broadcasting Corporation, JBC, 5 South Odeon Ave., P.O. Box 100, Kingston 10, Jamaica, W.I. Tel. 926-5620. Telex: 2218. All stations carry same program originating in Studio Centre, Kingston. TV tape recording facilities; OB facilities.

Personnel: Claude Robinson, general manager; B. C. (Tino) Barovier, deputy general manager & sales & marketing director; Gladstone Wilson, director, radio programs; Desmond Elliott, director, TV programs; Donat Buckner, director, TV production; Alma Blair, director, religious programming; Martin Darien, chief engineer, TV; Leslie Campbell, chief engineer, radio; Vernon Spencer, chief engineer, support services; Milton Phipps, financial controller; Lois Gayle, manager, public & international affairs; Norma Webb-Brown, corporation secretary.

HALF-WAY-TREE-KINGSTON: Ch. 11. ERP 1-kw.

Hours of operation: 5:30 a.m.-9:00 a.m., noon-midnight, Mon.-Thurs.; 5:30 a.m.-9:00 a.m., noon-1:00 a.m., Fri.; 5:30 a.m.-1:00 a.m., Sat.; 5:30 a.m.-midnight, Sun.

Rates: Peak 60 sec., 2,850; 45 sec., 878; 30 sec., 1,425; 15 sec., 713; 10 sec., 475 (Jamaica dollars).

Transmitters: 8.

Repeaters: One.

Low power repeaters: 3.

Satellite earth stations: Receive only, 2 in operation.

Japan

(525-line standards, System M)
Color: NTSC System

Sets in use: 10,000,000 black & white; 80,000,000 color

Programs: 7; 5 national commercial, 2 public.

Direct broadcasting satellite: 2. One each operated by NHK & Japan Satellite Broadcasting Inc.

Cable television service: Systems in operation serving 4,266,030 subscribers.

Japan Broadcasting Corp. (NHK), 2-2-1 Jinnan, Shibuya-ku, Tokyo 150-01. Tel. 81-3-3465-1111. Fax: 81-3-3469-8110. Telex: TK 22377; 24338. Cable: RADIONHK TOKYO. NHK is a public broadcaster, non-commercial, non-governmental, financed by receiving fees with 34 million households.

Board of Governors: Shoichiro Kobayashi, chairman; Kii Nakamura, Daizo Kusayanagi, Yutaka Ogata, Hiroshi Ogata, Yuiko Fukuda, Saburo Masuda, Kimikazu Matsuyama, Nakao Ishida, Sadao Fujino, Keiko Nakamura, Akira Aoki & Minoru Shioya.

Personnel: Mikio Kawaguchi, president; Yoshiro Nakamura, vice president; Shuichi Morikawa, general managing director & director general, engineering; Katsuji Ebisawa & Kazuo Nakamura, general managing directors; Ken Soga, Akira Saito, Morihisa Nakai, Hirobumi Kanno, Masayuki Arase & Naoyuki Kohno.

NHK General Bureaus: Washington Bureau: Room 706, 2030 M Street N.W., Washington, DC 20036. Tel. 202-828-5180. Fax: 202-828-4571. New York Bureau: 1177 Ave. of the Americas, 33rd Floor, New York, NY 10036. Tel. 212-704-9898. Fax: 212-704-4075. London Bureau: 4 Millbank Westminster, London SW1P 3JA. Tel. 71-393-8110. Fax: 71-393-0193. Bangkok Bureau: 6F MOT Bldg., Thai TV Ch. 9, 63/1 Rama 9 Rd., Bangkok 10310, Thailand. Beijing Bureau: 7-2-53 Wajiao Gongyu, Jianguomenwai, Beijing. Tel. 532-1251. Fax: 532-2943. Seoul Bureau: KBS 4F, 18, Yoido-Dong Youngdungpo-ku, Seoul. Sydney Bureau: c/o Beyond Communications Unit 14, 175 Gibbes St., Chatswood N.S.W. 2067, Sydney. Tel. 2-417-8473. Fax: 2-417-8474. Paris Bureau: 3 Rue de l'Arrivee 75015, Paris. Tel. 1-4327-9899. Fax: 1-4322-7351. Moscow Bureau: U.L. Myaskovskogo 7 Moscow. Tel. 095-291-8566. Fax: 095-291-8820. Berlin Bureau: c/o ABC News Alt-Morabit 91D, 10559 Berlin. Tel. 30-3916091. Fax: 30-3935044.

Regional Headquarters: 3-43, Banba-cho, Higashi-ku, Osaka. Tel. 06-941-0431. 1-11-1 Higashi Sakura, Higashi-ku, Nagoya. Tel. 082-247-6161. 2-11-10, Ote-machi, Nakaku, Hiroshima. Tel. 0822-47-6161. 2-7 Chibajo-machi, Kumamoto. Tel. 0963-53-2151. 1-11-1 Nishikicho, Sendai. Tel. 0222-25-8811. 1-1, Oodori, Nishi, Chuo-ku, Sapporo. Tel. 011-251-0111. 5, Horinouchi, Matsuyama. Tel. 0899-41-4121.

Hours of operation: 6:00-24:00, daily.

Networks: 2.

Transmitters: 97.

Low power repeaters: 6,905.

The National Association of Commercial Broadcasters in Japan (Nippon Minkan Hoso Remmei), Bungei Shunju Bldg., 3-23, Kioi-cho, Chiyoda-ku, Tokyo 102. Tel. 03-3265-7481. Fax: 03-3261-2860.

Personnel: Koichiro Kuwata, president; Shigetaka Isaka, Kazuo Takahashi, Shichiro Murakami, vice presidents; Tsuneto Matsuzawa, executive director; Hisao Aoki, counsellor, international relations; Eisuke Shibasaki, secretary general.

Members, 175 companies (57 operating radio, 82 operating TV only & 36 operating both radio & TV) are commercial. TV: VHF—48

companies, 482 translators; UHF—69 companies, 6,824 translators.

Asahi National Broadcasting Co. Ltd., 1-1-1 Roppongi, Minato-ku, Tokyo 106. Tel. 3587-5111. Tokyo: Ch. 10, 50 kw. Kunio Ito, president; Yasubumi Hiyoshi, director, international relations.

Fuji Television Network Inc., 3-1 Kawadacho, Shinjuku-ku, Tokyo 162. Tel. 3353-1111. Tokyo: Ch. 8, 50 kw. Hisashi Hieda, president; Juichi Maruo, deputy general manager, news division.

Nippon Television Network Corp., 14 Nibancho, Chiyoda-ku, Tokyo 102. Tel. 5275-1111. Tokyo: Ch. 4, 50 kw. Seichiro Ujiie, president; Haruo Kubo, director general, international operations.

Television Tokyo Channel 12 Ltd., 4-3-12 Toranomon, Minato-ku, Tokyo 105-12. Tel. 3432-1212. Tokyo: Ch. 12, 50 kw. Naomichi Sugino, president; Norihiro Shimamura, manager, international division.

Tokyo Broadcasting System Inc., 3-6 Akasaka, 5-chome, Minato-ku, Tokyo 107. Tel. 3584-3111. Tokyo: Ch. 6, 50 kw. Hirozo Isozaki, president; Toyonobu Ueda, president, international division.

Hours of operation: 5:30-26:00, daily. Tokyo, 24 hrs.

Rates: Peak hour, 3,800,000; peak 15 sec., 1,050,000 (yen).

Transmitters: 117.

Repeaters: 714.

Low power repeaters: 6,475.

Jordan

(625-line standards, Systems B & G)
Color: PAL System

Sets in use: 250,000

Programs: 4; 1 Arabic, 1 foreign, 1 educational and 1 space channel.

Jordan Radio and Television Corporation, P.O. Box 1041, Amman, Jordan. Tel. 773111-3; 777151; 638760; 638860; 638960. Commercial Department, Box 2398, Amman, Jordan. Tel. 642211; 642212.

Receives programs from neighboring countries.

Personnel: Radi Alkhas, director general; Ibrahim Shahzabah, director, television; Ali Abu-Kwaik, director, engineering; Lina Gress, director, international relations & training; Zeid Fareez, controller, general programs; Fatima Masri, head, program acquisition; Abdul Halim Arabiyyat, controller, general news; Awad Al-Zu'bi, director, administration & finance; Waleed Sinnaoui, acting director, commercial department.

Hours of operation: 3:00 p.m.-midnight, Sat.-Thurs.; 10 a.m.-midnight, Fri.

Rates: Peak 60 sec., 530; 45 sec., 480; 30 sec., 430; 15 sec., 330 (dinars).

Transmitters: 10.

Repeaters: 30.

Low power repeaters: 104.

Satellite earth stations: 4 in operation.

Kampuchea

(See Cambodia)

Kenya

(625-line standards, System B)
Color: PAL System

Sets in use: 300,000 black & white; 200,000 color

Kenya Broadcasting Corp. (K.B.C.), P.O. Box 30456, Nairobi. Tel. 334567.

Personnel: P. O. Okundi, managing director; S. M. Anabwani, deputy managing director; W. I. Ikapel, corporation secretary; J. Mungai, marketing manager; B. M. Muinde, assistant manager, TV technical services; J. P. Thiong'o, assistant manager, radio technical services; K. Maritim, editor-in-chief; G. A. Ayieko, senior principal technical officer, TV; A. K. Kabutha, senior principal technical officer, radio; D. K. Githua, principal technical engineer, radio; W. Mugwe, controller of TV programs; I. Mwakesi, controller of radio programs; C. Opiyo, chief TV news editor; F. Omasete, chief radio news editor; R. Ole Masiaaya, chief news editor; Greg Adambo, controller, TV programs (Mombasa).

MAZERAS—Ch. 6. ERP 10 kw.

NAIROBI—Ch. 4. ERP 10 kw. Started Oct. 1962.

NYAMBENE—Ch. 11. ERP 10 kw.

NYERI—Ch. 10. ERP 10 kw.

TIMBOROA—Ch. 2. ERP 10 kw.

Hours of operation: 16:00-24:00 weekdays; 12:00-24:00 weekends & public holidays.

Rates: Peak 60 sec., 11,250; 45 sec., 9,475; 30 sec., 7,500; 15 sec., 4,500 (Kenyan shillings).

Transmitters: 2.

Repeaters: 3.

Satellite earth stations: Transmit/receive, one in operation.

Korea

(525-line standards, System M)
Color: NTSC System

Sets in use: 3,000,000 black & white; 7,100,000 color

Networks: 3; one educational, 2 commercial.

Cable television service: 1 system; 10,000 homes passed.

Direct broadcasting satellite: Planned, estimated completion 1996.

Korean Broadcasting System, KBS-TV, HLCK, 18 Yoido-dong, Youngdungpo-gu, Seoul 150-790, Korea. Tel. 781-1000; International Relations: 781-2400; 781-2477; 781-2423; 781-2424. Telex: KBSKB K24599; KBSKA K28220 (News). Cable: KBS SEOUL.

Personnel: Suh-Young Hoon, president; Kim Doh-Jin, managing director, corporate planning & international relations; Sohn Young-Ho, managing director, radio & TV; Bae Hak-Chul, managing director, KBS news & sports; Cho Chan-Kil, managing director, broadcast operations & engineering; Kim Hak-Young, managing director, audience relations & promotion; Yoon Hyuck-Ki, managing director, finance & treasury; Lee Jung-Suk, general manager, SORTO; Park Basic, director, international relations; Choi Dong-Ho, manager, international relations & ABU/EBU liaison officer.

SEOUL—Ch. 7. ERP 457.1 kw. Ch. 9. ERP 111.2 kw. 24 regional stations. TV tape recording facilities. Started Dec. 1961. Began color transmission 1980; stereo broadcasts 1985.

Rates: Peak 1 hour, 41,780; 30 sec., 4,640 (U.S. dollars).

Transmitters: 81.

International TV Directory

Low power repeaters: 422.

Satellite earth stations: Transmit/receive, 2 in operation.

Munhwa Broadcasting Corp. No. 31, Yoido-dong, Youngdungpo-gu, Seoul 150-728, Korea. Tel. 784-2000. Fax: 82-2-782-3094; 82-2-789-2851. Telex: MBC NEWS K22203. Cable: MBC HLKV Seoul. TV tape recording facilities. Started Aug. 1969.

Personnel: Sung-Koo Kang, president & chief executive officer; Min-Shik Kim, senior executive managing director; Khee-Chu Kim, auditor; Yun-Heun Lee, executive managing director, planning & coordination; In-Tae Cha, executive managing director, programming; Young-Koo Kang, executive managing director, news & sports; Chang-Ung Youk, executive managing director, production; Chong-Hwan Kim, executive managing director, operations & engineering; Myung-Ho Chang, executive managing director, administration & finance; Young-Bok Kim, director, international relations & ABU/EBU liaison officer.

SEOUL—Ch. 11. ERP 326.6 kw.

Hours of operation: 6:00-10:00 a.m. & 5:30 p.m.-12:00 a.m., weekly.

Rates: Peak 30 sec., 6,478,300 (Korean won).

Transmitters: 20.

Repeater: 12.

Low power repeaters: 159.

Democratic People's Republic of Korea (North Korea)

(625-line standards, System D)
Color: PAL System

Sets in use: 500,000

PYONGYANG—Government operates eleven stations.

Transmitters: 11.

Note: No additional information available.

Kuwait

(625-line standards, Systems B & G)
Color: PAL System

Sets in use: 8,000 black & white; 820,000 color

Programs: 2.

Kuwait Television, Ministry of Information, P.O. Box 193, Safat-13002, State of Kuwait. Tel. 2415300-2415350. Cable: ALIRSHAD.

Personnel: H. E. Jaber Mubarak Al-Hamad Al-Sabah, Minister of Information; Abdulaziz Mohammad Ja'afar, under secretary, Ministry of Information; Jawad A. Al-Mazeedi, director, engineering; Majeed Mohammad Baghdadi, chief engineer, Kuwait television.

FAILAKA—Ch. 8 & Ch. 10. ERP 670 kw. Ch. 6. ERP 1.4 kw (experimental).

KUWAIT CITY—Ch. 24 & Ch. 39. ERP 12 kw.

MUTLAA—Ch. 5. ERP 1000 kw. Ch. 12. ERP 1000 kw. Ch. 45 & Ch. 47. ERP 4000 kw.

RAWDATAIN—Ch. 6. ERP 1500 kw.

TV tape recording facilities. Began color telecasting March 1973.

Hours of operation: 112 hours per week; 8 extra hours per day from June to mid-Sept.

Rates: Peak 30 sec. rate, 525 (dinars).

Transmitters: 18.

Low power repeaters: 2.

Satellite earth stations: Transmit/receive, 4 in operation; receive only, 4 in operation.

Note: Current information not available.

Laos

(System B)
Color: PAL System

Lao National TV, B.P. 310, Vientiane. Tel. 4475.

Note: Additional information not available.

Latvia

(Systems D & K)
Color: SECAM System

Sets in use: 137,000 black & white; 843,400 color

Latvijas Valsts Televizija, 3 Zakusalas Emb., LV1509 Riga. Tel. 371 2 200314. Secretariat; 371 2 200632, International Relations. Fax: 371 7 227906.

Personnel: Olafs Pulks, director general; Normunds Kalnins, deputy director general; Lelda Ozols, head, international relations; Daina Ostrovska, director of programmes.

Lebanon

(625-line standards, Systems B & G)
Color: SECAM & PAL Systems

Sets in use: 200,000 black & white; 1,500,000 color

Networks: 3.

Lebanese Broadcast Corp. Int. P.O. Box 16-5853, Beirut, Lebanon. Tel. 961-938938. Fax: 961-937919.

Personnel: Piere El-Daher, TV Station manager; Nassim Boustany, director of engineering.

BEIRUT Transmitters 40 kw(z).

BEIT MERY Transmitter 40 kw.

SANNINE Transmitters 80 kw & 20 kw.

TATKA Transmitters 158 kw & 20 kw.

TERBOL NORTH Transmitter 40 kw.

TATKA Transmitters 158 kw & 20 kw.

TERBOL NORTH Transmitter 40 kw.

Transmitters: 8.

Low power repeaters: 5.

Tele-Liban S.A.L., P. O. Box 11-5054, Beirut, Lebanon. Tel. 450 100; 300 360. Telex: 20923 TELEAD LE. Fax: 457 251. Cable: Tele-Liban Beirut. TV tape recording facilities.

Personnel: Georges Skaff, chairman & president; Mohammad Karime, assistant general manager, technical & administrative affairs; Alfred Barakat, assistant general manager, programs & production; Salim Tabet, administrative manager; Elias Abou Karam, technical manager; Khalil Moussalleh, internal audit manager; Elias Zoghbi, manager, chairman's bureau; Arafat Hijazi, manager, news bulletin; Georges Najjar, assistant financial manager; Antoine Ramia, general secretary; Maha Salma, Jeanne Massaad, public relations.

Rates: Peak hour, 10,500; peak 30 sec., 5,800 (Lebanese pounds).

Transmitters: 7.

Low power repeaters: 1.

Lesotho

(System I)
Color: PAL System

Lesotho Television, P.O. Box 36, Maseru. Tel. 323561. Fax: 310003.

Personnel: T. Ntasane.

Note: Additional information not available.

Liberia

(625-line standards, System B)
Color: PAL System

Sets in use: 43,000 black & white; 16,000 color

Networks: One.

The Liberian Broadcasting System, LBS, P.O. Box 594, 1000 Monrovia, 10 Liberia. Tel. 271250.

Personnel: Mohammed B.O.S. Kenneth, Director General; Patrick Manjoe, Deputy Director General, Broadcasting; Arthur S. Massaquoi, Deputy Director General, Administration; J. Rufus Kaine, Acting Director, Rural Communications Network; Massa Richards, Comptroller; Obae Carr, Chief Engineer; Urias Freeman, Assistant Director General, Administration; Evelyn Gbee, Assistant Director General, Planning & Research; Davidetta Browne, Assistant Director General, Radio; Steve Kenneh, Assistant Director General, News & Public Affairs; David Washington, Assistant Director General, TV.

U.S. Representative: Intercontinental Services Ltd., 183 Madison Ave., New York, NY 10016. Tel. 212-679-3910.

United Kingdom Representative: Pearl & Dean International Advertising Ltd., 27 St. John Square, London EC1 M4BA. Tel. 01253-8197. Telex: 264123. Cable: INTERADS London.

BUCHANAN—Ch. 11. ERP 2 kw.

GBARNGA—Ch. 5. ERP 2.5 kw.

MONROVIA—Ch. 6. Transmitter 1 kw, ERP 2.5 kw. Started Jan. 1964. TV tape recording facilities. Ch. 8. ERP 10 kw.

TUBMANBURG—Ch. 10. ERP 2.5 kw.

Hours of operation: 6:00pm-12:00am, Mon.-Fri.; 2:15pm-12:00am, Sat.-Sun.

Rates: Peak hour, 456; 30 sec., 330 (U.S. dollars).

Transmitters: 5.

Note: Television operation has been suspended indefinitely due to the civil war.

Libyan Arab Republic

(625-line standards, System B)
Color: SECAM System

Sets in use: 360,000

People's Revolutionary Broadcasting Corp. Television, P.O. Box 333, Tripoli. Tel. 32451. Telex: 20010.

Personnel: Yousef Debrri, secretary general; Rajab El Saliheen Ahmed, deputy director general; Muhamed Mustafa Ibrahim, director, administration; Abdulla El Miquiri, director, public relations; Amer Oun, director, planning; Amar El Mahjoob, director, technical department; Ibrahim Sakah, director, program department; Soliman El Azabi, director, news department; Mustafa Hudidan, director, finance department.

Transmitters: 12.

Low power repeaters: 2.

Satellite earth stations: In operation.

Lithuania

(Systems D & K)
Color: SECAM System

Sets in use: 385,000 black & white; 1,074,000 color.

Lietuvos Radijas ir Televizija, S. Konarskio 49, LT-2674 Vilnius. Tel. 263383. Fax: 3702 263282.

Personnel: Saulius Sondeckis, TV director; Arturas Baublys, director, international relations; Romas Mironas, head, advertising.

Transmitters: 7.

Low Power Repeaters: 9.

Luxembourg

(625-line standards, Systems B, G & L)
Color: SECAM & PAL Systems

Sets in use: 10,000 black & white; 90,000 color

Networks: 1.

Direct broadcast satellite: Planned, estimated completion 1992.

Cable television service: 150 systems in operation, serving approximately 75,000 subscribers.

Note: Additional sets in neighboring Belgium, France, Germany & Netherlands receive RTL programs.

CLT Multi Media, 45, Boulevard Pierre Frieden, L-1543 Luxembourg-Kirchberg. Tel. 42142-1. Fax: 42142-2760.

Personnel: Comte Jean-Pierre de Launoit, president; Gaston Thorn, vice-president; Michel Delloye & Jacques Rigaud, deputy administrators; Remy Sautter, director, radio; Ferdinand Kayser, director, TV; Jacques Neuen, general secretary; Dan Arendt, finance director; Jean Stock, president, CLT USA.

LUXEMBOURG—Ch. 49. 30 kw.

VILLA LOUVIGNY—Ch. 7. 100 kw; Ch. 21. 1000 kw; Ch. 27. 1000 kw. TV tape recording facilities. Started Jan. 1955.

Hours of operation: 12:00-13:30 p.m. & 5:30-11:00 p.m., Mon.-Tues. & Thurs.-Fri.; 12:00-13:30 p.m. & 5:00-11:00 p.m., Wed. & Sat.; 12:00-2:30 p.m. & 5:00-11:00 p.m., Sun.; 12:30-1:30 p.m., Mon.-Sat.

Rates: Peak 30 sec., 240,000 (Luxembourg francs).

Transmitters: 4.

Satellite earth stations: Transmit/receive, 2 in operation; receive only, 18 in operation.

Macau

(625-line standards, System I)
Color: PAL System

Sets in use: 500 black & white; 30,000 color

Networks: 2.

Teledifusao de Macau, SARL, 157-A Rua Francisco Xavier Pereira, Macau.

Personnel: Maria do Carmo Figueiredo, chairman of executive committee; Jose Nunes Egreja, executive director.

MACAU—Ch. 30. ERP 15 kw; Ch. 32. ERP 2.5 kw.

Rates: Peak 30 sec., 4,500 (patacas).

Transmitters: 2.

Low power repeaters: 2.

Satellite earth stations: Transmit/receive, one in operation; receive only, 2 in operation.

Macedonia

(Systems B & H)
Color: PAL System

Makedonska Radiotelevizija (MKRTV) Bulevar Goce Delcev bb, 91000 Skopje, Tel. 117301; 112200; 226400; 236839 (radio). Fax: 225520; 111821 (radio). Telex: 51157.

Personnel: Melpomeni Koreti, director general; Branko Geogiev, technical director; Ljube Georgievski, chief engineer, radio; Ljubisa Gorgevski, director TV; Ljupco Mancevski, chief engineer.

Transmitters: 20.

Low power Repeaters: 160.

Democratic Republic of Madagascar

(625-line standards, System K)
Color: SECAM System

Sets in use: 50,000 black & white; 30,000 color

Radio Television Malagasy, RTM, BP 442, Antananarivo, Madagascar. Tel. 223 81; 217 45.

Personnel: Simon Andriamialison, director; Joachim Andrianarisoa, deputy; Louis Rasamoelina, news manager; Jean Paul Razafimanantsoa, public relations manager; Hanta Rabesandratana, program manager; Nirya Rakotondramala, production manager; Dieudonne Ramanamirija, chief engineer.

Transmitters: 2.

Low power repeaters: 30.

Madeira Islands

(See Portugal)

Malaysia

(625-line standards, System B)
Color: PAL System

Sets in use: 520,000 black & white; 3,031,000 color

Networks: 3.

Direct broadcasting satellite: Planned.

Television Malaysia, Dept. of Broadcasting, Angkasapuri, 50614 Kuala Lumpur, Malaysia. Tel. Kuala Lumpur 2745333. Telex: MA 31383 (TV). Fax: 603-230-4735.

Programs are transmitted in four languages: Bahasa Malaysia, English, Mandarin and Tamil.

Personnel: Jaafar Kamin, director general; Tamimuddin A. Karim, deputy director general, programming; Lee Tian Chew, deputy director general, engineering; Ismail Mohd Jah, managing director, programs; Haji Zahari Saad, director, news/current affairs; Haji Abdullah Ghanl Ismail, director, TV; Yap Swee Choon, director, radio; Madzhi Johari, director, IPTAR; Abd. Aziz Wok, director, Sabah; Salleh Pateh Akhir, director, Sarawak; Abdul Aziz Abas, director, northern region; Azhar Haji Ahmad, director, southern region; Baharin Tahir, director, eastern region.

Hours of operation: Network I—16:00-24:00, Mon.-Wed.; 12:00-24:00, Thurs.; 7:50-24:00, Fri.-Sun. Network II—17:00-24:00, Mon.-Thurs.; 14:00-24:00, Fri.-Sun.

Rates: Peak 60 sec., 15,100; peak 30 sec., 7,700 (Malaysian ringgits).

Transmitters: 30.

Repeaters: 5.

Low power repeaters: 14.

Satellite earth stations: Transmit/receive, 4 in operation; receive only, 5 in operation.

Sistem Televisyen Malaysia Berhad (TV3), Sri Pentas, No. 3, Persiaran Bandar Utama, 47800 Petaling, Selangor Darul Ehsan, Kuala Lumpur. Tel. 716-6333. Fax: 716-1333. Telex: STMB MA 33014.

Studio: Sri Pentas, No. 3, Persiaran Bandar Utama, 47800 Petaling Jaya, Kuala Lumpur.

Personnel: Dato Mohd Noor bin Yusof, chairman; Zahari bin Omar, managing director; Md Yunus bin Md Said, director of operations; Mohd Radzi bin Mohd Noor, general manager, corporate affairs; Amiruddin bin Zainal Abidin, general manager, marketing; Ahmad Puad bin Onah, managing editor, news; Ahmad Nordin bin Mohammad, finance manager; Johari bin Amat, human resources manager; Khali bin Mohd Zain, general manager, programming; Rahmad bin A. Kadir, general manager, engineering services; Tan Kwong Meng, manager, engineering services; Bukhari bin Che Muda, general manager, productions; Ahmat bin Ab. Wahab, general manager, corporate communications & administration; Mohamed Tahir bin Abdullah, manager, production and creative services; Nurul Aini bte Abu Bakar, manager, research & information services; Abdul Aziz bin Hamdan, marketing manager; Shareen Ooi Bee Hong, sales manager; Mahdi bin Ithwan, programme manager; Hj Hashim bin Omar, entertainment manager, Baharudin bin Yusof, manager, information technologies services, Abdullah Azmi bin Abd Khalid, corporate communications manager.

BUKIT FRASER Ch. 5. Transmitter 3 kw. Started Oct. 12, 1991.

BUKIT ISTANA Ch. 11. Transmitter 3 kw. Started Sept. 25, 1992.

BUKIT KANADA Ch. 6. Transmitter 3 kw. Started Sept. 10, 1992.

GENTING HIGHLANDS Ch. 29. Transmitter 30 kw. Started Dec. 24, 1988.

GUNUNG RAYACH. 33. Transmitter 1 kw. Started Dec. 1, 1993.

IPOH Ch. 11. Transmitter 10 kw. Started Nov. 1, 1985.

JELEBU Ch. 21. Transmitter 3 kw. Started Oct. 21, 1991.

JOHOR BHARU Ch. 26. Transmitter 30 kw. Started Nov. 1, 1985.

KEDAH PEAK Ch. 29. Transmitter 30 kw. Started March 15, 1986.

KOTA BHARU Ch. 27. Transmitter 30 kw. Started Dec. 1, 1987.

KOTA KINABALU Ch. 29. Transmitter 30 kw. Started Nov. 22, 1991.

KUALA DUNGUNG Ch. 27. Transmitter 3 kw. Started Dec. 1, 1987.

KUALA LUMPUR Ch. 12. Transmitter 10 kw. Started June 1, 1984.

KUALA TERENGGANU Ch. 11. Transmitter 1 kw. Started Nov. 1, 1987.

KUANTAN Ch. 11. Transmitter 40 kw. Started Nov. 1, 1987.

KUCHING Ch. 12. Transmitter 10 kw. Started Aug. 31, 1988.

MACHANG Ch. 11. Transmitter 1 kw. Started Sept. 3, 1988.

MOUNT OPHIR Ch. 12. Transmitter 10 kw. Started Nov. 1, 1986.

SANDAKAN Ch. 1. Transmitter 10 kw. Started Nov. 22, 1991.

SIBU Ch. 11. Transmitter 10 kw. Started Dec. 26, 1988.

TAIPING Ch. 41. Transmitter 2 kw. Started June 15, 1988.

TAMPIN Ch. 23. Transmitter 3 kw. Started June 1, 1988.

TAWAU Ch. 12. Transmitter 10 kw. Started Nov. 25, 1991.

Rates: Peak 30 sec., Filmlet/Video: \$6,900.

Transmitters: 23.

Repeaters: 2.

Satellite earth stations: One in operation.

Maldives

(625-line standards, System B)
Color: PAL System

Sets in use: 770 black & white; 5,833 color

Networks: One.

TV Maldives, Buruzmagu, Male 20-04, Republic of Maldives.

Personnel: Ibrahim Manik, director general, broadcasting; Hussain Mohammed, director, programming; Esa Ibrahim, senior engineer.

MALE—Ch. E-7. Transmitter 1 kw, ERP 11.75 kw.

Rates: 30 sec., 45 (rufiyas).

Transmitters: One.

Satellite earth stations: Receive only, 2 in operation.

Mali

(System K)
Color: SECAM System

Radiodiffusion Television du Mali, B.P. 171, Bamako. Tel. 224727; 224621.

Transmitters: One.

Malta

(625-line standards, System B)
Color: PAL System

Sets in use: 23,651 black & white; 132,475 color

Programs: One.

Cable television service: Operated by Melita Cable Malta.

Radio Television Malta, 75, St. Luke's Road, G'Mangia MSD 09, P.O. Box 82, Valletta, Malta. Tel. 249060; 225051. Fax: 244601. Telex: MW 1443.

Personnel: Manni Spiteri, chairman; Roland Flamini, managing director; Charles Arrigo, director, international relations; T. Portuguese, director; D. Cristina, director.

WARDAMANGA—Ch. E-10 (V-210.25, A-215.75). Transmitter 2 kw, ERP 10 kw. Started Sept. 1962.

Hours of operation: 07:30-13:30; 16:00-24:00, Mon.-Fri.; 08:00-24:00, Sat.-Sun.

Rates: Peak 30 sec., 365 (U.S. dollars).

Transmitters: One.

Satellite earth stations: Transmit/receive, 4 in operation.

Martinique

(625-line standards, System K)
Color: SECAM System

Sets in use: 53,000

Programs: 2.

Telediffusion de France, TDF, Immenble RCI Zone Industrielle, 97232 Le Lamentin Cedex

2, Martinique, French West Indies. Tel. 51.16.93.

Personnel: Jacques Riedweg, chief of district.

FORT de FRANCE—Ch. K-23, Ch. 26.

MARTINIQUE—Ch. K-4. Transmitter 0.5 kw; Ch. K-41. ERP 2 kw.

Transmitters: 2.

Repeaters: 2.

Low power repeaters: 10.

Mauritius

(625-line standards, System B)
Color: SECAM System

Sets in use: 85,000 black & white; 25,000 color

Mauritius Broadcasting Corp., MBC-TV, Broadcasting House, 1 Louis Pasteur St., Forest-Side, Mauritius. Tel. 6-5000-3. Telex: IW 4230 Maubroad.

Personnel: D. Suraj Bali, director general; Anil Suraj Bali, deputy director general; Manda Boollell, general program organizer; Purmanand Ramlackhan, Indian program organizer; Subash Jepaul, financial controller; Herbert St. Lambert, chief engineer; Trilock Dwarka, head of news; Bhinod Vithaldas, acting head of film unit; Bijaye Coomar Madhou, head, current affairs & documentaries; Bapnaya Mullah, secretary; Yan Jankoo, public relations officer; Guy Dupuch, literary, artistic & musical organizer.

CUREPIPE—Ch. E-4. Transmitter 5 kw, ERP 15 kw. Started Feb. 1965. Low-power repeaters on Ch. E-7, E-9, E-12.

Hours of operation: 16:00-23:00, daily; 9:30-23:00, Sat.; 10:00-23:00, Sun.

Rates: Peak hour, 12,000; 30 sec., 830 (Mauritian rupees).

Transmitters: 7.

Low power repeaters: 3.

Satellite earth stations: One.

Mexico

(525-line standards, System M)
Color: NTSC System

Sets in use: 18,330,000 black & white; 19,200,000 color

Networks: 11; 6 national, 5 regional.

Direct broadcasting satellite: Planned (Morelos III).

Cable television service: Approximately 100 systems serving 532,249 subscribers.

Note: Stations listed originate programming; all others are repeaters.

Television Azteca, S.A. de C.V. (formerly Imevision), Periferico Sur No. 4121, Fuentes del Pedregal, 14141 Mexico D.F., Mexico. Tel.: 4201313. Fax: 4201308.

Personnel: Ricardo B. Salinas, chairman & chief executive officer; Jose Ignacio Suarez, president & chief operating officer; Moises Saba Masri, president; Jose Ignacio Morales, vice president, finance & chief financial officer; Gustavo Guzman, vice president, sales; Jorge Mendoza Garza, vice president, communications & public affairs; Victor Hugo O'Farril, associate director general/production; Francisco Borrego, general counselor; Marcel Vinay, program acquisitions director; Jose Ramon Fernandez, sports director; Maribel Diaz, news director; Carlos Bukantz, operations director; Jaime Pontones, promotion director; Guillermo Zublaur, programming director; Emilio Manzur, transmissions director.

International TV Directory

MEXICO CITY, Distrito Federal—XHDF-TV, Ch. 13. Transmitter 50 kw, ERP 312 kw. TV tape recording facilities. Network 1 started Oct. 12, 1968.

MEXICO CITY, Distrito Federal—XHMT-TV, Ch. 7. ERP 271 kw. Network 2.

Transmitters: Network 1, 61; Network 2, 48.

Satellite earth stations: Receive only, 2 in operation.

Televisa S.A. de C.V., Av. Chapultepec 28, 06724 Mexico City, D.F. Tel. 709-3333. Fax: 709-0460.

Personnel: Emilio Azcarraga Milmo, chairman; Alejandro Burillo Azcarraga, executive vice president; Othon Velez, president, television division; Alejandro Sada Olivares, vice president; Rafael de Haro, vice president, sales; Emilio Azcarraga Jean, vice president, programming; Emilio Diez Barroso, vice president, news & special events; Justino Compean, president, Grupo Telesistema; Felix Araujo, vice president, operations.

Televisa S.A. de C.V. Umbrella group for 3 commercial networks (XEW-TV, XHTV-TV, XHGC-TV) and 1 non-commercial network (XEQ-TV).

MEXICO CITY, Distrito Federal—Televimex S.A., XEW-TV, Ch. 2. Transmitter 40 kw, ERP 64 kw. TV production facilities. Started Oct. 1951. Operated by Televisa S.A.

Personnel: Alberto Ciurana, operations director; David Pastrana, operations manager.

Rates: Peak 60 sec., 372,000,000; peak 30 sec., 186,000,000 (Mexican pesos).

Repeaters: 128.

Low power repeaters: 18.

Satellite earth stations: Transmit/receive, one in operation; receive only, 146 in operation.

MEXICO CITY, Distrito Federal—Television Gonzalez Camarena S.A., XHGC-TV, Ch. 5. Transmitter 40 kw, ERP 64 kw. TV production facilities. Started May 10, 1952. Operated by Televisa S.A.

Personnel: Pedro Lascrain, operations director; Jose Ranulfo Concha, operations manager.

Rates: Peak 60 sec., 175,500,000; peak 30 sec., 87,500,000 (Mexican pesos).

Repeaters: 17.

Low power repeaters: 14.

Satellite earth stations: Transmit/receive, one in operation; receive only, 31 in operation.

MEXICO CITY, Distrito Federal—Television de Mexico S.A., XHTV, Ch. 4. Transmitter 40 kw, ERP 64 kw. TV production facilities. Started Sept. 1, 1950. Operated by Televisa S.A.

Personnel: Guillermo Gonzalez Camarena, operations director; Victor Manuel Vargas, operations manager.

Rates: Peak 60 sec., 28,800,000; peak 30 sec., 14,400,000 (Mexican pesos).

Repeaters: 38.

Low power repeaters: 3.

Satellite earth stations: Transmit/receive, one in operation.

MEXICO CITY, Distrito Federal—Fomento de Television Nacional S.A., XEQ-TV (formerly XHTM-TV), Ch. 9. Transmitter 20 kw, ERP 200 kw. TV production facilities. Started Nov. 1969. Non-commercial. Operated by Televisa S.A.

Personnel: Pablo Garcia Sainz, operations director; Irineo Martinez, operations manager.

Rates: Peak 60 sec., 4,800,000; peak 30 sec., 2,400,000 (Mexican pesos).

Repeaters: 38.

Satellite earth stations: Transmit/receive, one in operation.

TV de Culiacan S.A., Loma El Mirador, Frac. Lomas de Culiacan, Culiacan.

Personnel: Francisco Madero H., director general; Carlo H. Gama D., general manager; Carlos Corrales L., sales manager.

CULIACAN—XHQ-TV, Ch. 3. ERP 29.7 kw. Started Sept. 11, 1964. Repeats XHTV part-time.

Hours of operation: 17:00-23:00.

Antonio Suarez Reyes, Av. Punta Banda y Eugenia, Fraccionamiento Chapultepec, Ensenada.

ENSENADA, Baja California—XHS-TV, Ch. 23. ERP 226 w. Started Dec. 2, 1963. Repeats XHTV part-time.

Corporacion Tapatia de Television, S.A. de C.V., Av. Circunvalacion No. 265 Col. Independencia, Guadalajara, Jalisco 44340.

Personnel: Clemente Serna, president & chief executive officer; Ignacio Martin del Campo, director; Raymundo Fournier, administrative manager; Carlos Sanchez, technical manager; Juan Neri, operations & programming manager; Fernando Ramos, information coordinator; Enrique Leon, sports coordinator.

GUADALAJARA, Jalisco—XEDK-TV, Ch. 6. ERP 73 kw. Started Aug. 23, 1960. Repeats XHTV part-time.

Rates: Peak one hour, 17,850; peak 60 sec., 1,275; peak 30 sec., 637.50 (U.S. dollars).

Satellite earth stations: Receive only, 2 in operation.

Televisora de Occidente S.A.

GUADALAJARA, Jalisco—XHG-TV, Ch. 4. ERP 100 kw. Started Aug. 18, 1961.

Universidad de Sonora.

HERMOSILLO, Sonora—XHUS-TV, Ch. 8. ERP 1 kw.

Televison de la Frontera S.A., Vicente Guerrero 704, Ciudad Juarez.

JUAREZ, Chihuahua—XEJ-TV, Ch. 5. ERP 9.95 kw. Started May 3, 1954. Repeats XHTV part-time.

Televison La Paz S.A., Aptdo. Postal 222.

LA PAZ, Baja California—XHK-TV, Ch. 10. ERP 8.2 kw. Started May 30, 1968. Repeats XHTV part-time.

Televisora de Leon Guanajuato S.A.

LEON, Guanajuato—XHL-TV, Ch. 10. Transmitter 25 kw, ERP 150 kw. Started March 26, 1968. Repeats XEW-TV. Originates local programming.

Jose Manuel Acosta Castaneda, Av. Chapultepec 28, 06724 Mexico D.F.

LOS MOCHIS, Sinaloa—XHGC-TV, Ch. 12. Transmitter 50 w, ERP 7 kw.

Televisora del Pacifico S.A.

MAZATLAN, Sinaloa—XHMZ-TV, Ch. 7. Transmitter 5 kw, ERP 63 kw. Started July 1969. Repeats XHGC-TV part-time. Also originates local programming.

Televisora de Yucatan S.A., Calle 60 No. 385, Merida.

MERIDA, Yucatan—XHY-TV, Ch. 3. ERP 38 kw. Started Jan. 29, 1963. Repeats XHTV part-time.

Rates: Peak hour, 1,184,400; 30 sec., 43,200 (Mexican pesos).

Sistema Teleyucatan S.A., Paseo de la Reforma No. 45, Piso 16, Mexico, D.F.

MERIDA, Yucatan—XHST-TV, Ch. 13. ERP 42.5 kw.

Rates: Peak hour, 1,184,400; 30 sec., 43,200 (Mexican pesos).

Televisora de Mexicali S.A., Aptdo. Postal 1356, Mexicali.

MEXICALI, Baja California—XHBC-TV, Ch. 3. Transmitter 25 kw, ERP 84 kw. Started April 11, 1959.

Instituto Politecnico Nacional, Carpio 475 Col. de Santo Tomas, Mexico 17, D.F.

Personnel: Dr. Raul Talan Ramirez, director general; Jorge Velasco Ocampo, executive director; Jose Luis Espinoza, transmission director.

MEXICO CITY, Distrito Federal—XEIPN-TV, Ch. 11. ERP 300 kw. Non-commercial government station.

Repeaters: 3.

Cadena Televisora del Norte S.A., Espinoza Pte. 780, Monterrey.

MONTERREY, Nuevo Leon—XEFB-TV, Ch. 2. ERP 100 kw. Started Oct. 9, 1963. Repeats XHTV part-time.

Jesus D. Gonzalez, Paricutin Sur 316, Monterrey.

MONTERREY, Nuevo Leon—XHAW-TV, Ch. 12. Transmitter 10 kw, ERP 100 kw. Started Oct. 31, 1964.

Rafael Tijerina Carranza, Los Fresnos, km 5. 2P88, Nuevo Laredo.

NUEVO LAREDO, Tamaulipas—XEFE-TV, Ch. 2. ERP 21 kw. Repeats XHTV part-time.

Televisora del Yaqui S.A., 424 Sur, Cerro Yucuribampo, Ciudad Obregon, Sonora.

Personnel: Francisco Madero Herrera, president; Carlos Sandoval Rodriguez, vice president; Javier Hernandez Camaich, general manager; Fernando Harrison Islas, chief engineer.

OBREGON, Sonora—XHI-TV, Ch. 2. ERP 100-kw. Started Aug. 26, 1965. Repeats XHTV part-time.

Rates: Peak hour, 10,000; peak 30 sec., 60 (U.S. dollars).

Transmitters: 1.

Repeaters: One.

Cable: Operates cable systems in Guaymas, Huatabampo, Los Mochis, Navojoa & Obregon.

Satellite earth stations: Receive only, one in operation.

XHPN-TV, Microondas 301, C.P. 26060, Piedras Negras, Coahuila.

Personnel: Raymundo Cruz Martinez, director general.

PIEDRAS NEGRAS, Coahuila—Ch. 3. ERP 5 kw. Repeats XEW-TV Tijuana, B.C.

Televisora del Golfo S.A., Bolivar 104, Col. Cambell, Tampico, Tamaulipas.

TAMPICO, Tamaulipas—XHGO-TV, Ch. 7. ERP 50 kw. Repeats XHTV part-time.

Flores y Flores Enc.

TAMPICO, Tamaulipas—XHFW-TV, Ch. 9. ERP 50 kw. Started March 1971. Repeats XHGC-TV part-time. Also originates local programming.

Radio Television S.A., 8253 Ronson Rd., San Diego, CA 92111. Tel. 619-279-6666.

TIJUANA, Baja California—XETV, Ch. 6. ERP 100 kw. Started Feb. 1953.

Televisora de Calimex S.A., Aptdo. Postal 12, Tijuana.

Personnel: Jose Luis Guasch, general director; Kathia Bustillos, sales manager; Juan Urias, operations manager; Salvador Hernandez, technical manager. See also listing for XEWT-TV under San Diego, CA.

TIJUANA, Baja California—XEWT-TV, Ch. 12. Transmitter 10 kw, ERP 66 kw. Started July 1960. U.S. address: Box 434537, San Diego, CA 92143-4537. Phone: 619-528-1212. Repeats XHTV-TV part-time.

Rates: Peak one hour, 5,000; peak 30 sec., 500 (U.S. dollars).

Transmitters: 2.

Satellite earth stations: Receive only, 3 in operation.

Jose Manuel Acosta Castaneda, Mazatlan 31, Mexico, D.F.

TINAJAS-PARRAL, Chihuahua—XHJMA-TV, Ch. 3. Transmitter 1 kw, ERP 13 kw. Started Jan. 17, 1968.

Televisora de la Laguna S.A.

TORREON, Coahuila—XELN-TV, Ch. 4. Transmitter 1 kw, ERP 4 kw. Started Dec. 1958. Repeats XHGC-TV part-time. Also originates local programming.

XHIA-TV, Av. Juarez, No. 139 Pte., C.P. 27000. Tel. 2-49-63.

TORREON, Coahuila—XHIA-TV, Ch. 2. Transmitter 5 kw, ERP 30 kw. Started Dec. 21, 1966.

Micronesia

(System M)

Color: NTSC System

Sets in use: 1327 black & white; 1234 color

Cable television service: 1327 subscribers

TV Station Pohnpei, KPON-TV, Central Micronesia Communications, Box 460, Kolonia, Pohnpei 96941.

Personnel: Bernard Helgenberger, president/owner; Bell Helgenberger, general manager.

TV-Station Truk, Truk State 96942.

TV-Station Yap, WAAB-TV, Yap State 96942.

Moldova

(Systems D & K)

Color: SECAM

Sets in use: 1,300,000

Teleradio-Moldova, str. Miorita 1, 277028 Kishinau, Moldova. Tel. 373-2 72 10 47. Fax: 373-2 72 33 52.

TV Station: Hincesti Route 64, 277028 Kishinau, Moldova. Tel. 373-2 72 18 81. Fax: 373-2 72 35 37. International Relations tel.: 373-2 73 91 94; fax: 373-2 73 94 84.

Personnel: Andrian Usatai, president; Constantin Pirtac, director, international relations; Dumitru Turcanu, director general, TV; Alexandru Dorogan, director general, radio.

Transmitters: 18.

Low power repeaters: 15.

Monaco

(625-line standards, Systems L, France & Monaco & G, Italy)
Color: SECAM (France & Monaco) & PAL (Italy) Systems

Sets in use: 18,000 color

Networks: 3.

Cable television service: One in operation.

Tele Monte-Carlo, TMC, 16 Boulevard Princess Charlotte, Monte Carlo MC-98090. Tel. 15-1617.

Personnel: Cesar Charles Solamito, president; M. Navadic, program director; Christian Micheo, technical director; Etienne Franzi & Herve Bourges, administrators; Genia Bomy Carlevaris, director, Eurovision relations.

MONTE CARLO Ch. F-8. ERP 50 kw. Ch. 30. ERP 500 kw. Ch. 33. ERP 0.05-kw. Ch. 35. ERP 40-kw. TV tape recording facilities. Started Nov. 1954.

Rates: Peak 60 sec., 19,630; peak 30 sec., 11,100 (French francs).

Transmitters: One VHF, L/SECAM; One UHF, L/SECAM; 2 VHF, G/PAL (in Monaco); 4 in France; 2 in Italy.

Repeaters: One in Monaco; 2 in France, 37 in Italy.

Low power repeaters: One.

Mongolia

(625-line standards, System D)
Color: SECAM System

Sets in use: 70,000 black & white; 70,000 color

Mongolian TV Center, Ulan Bator, Mongolia.

Personnel: Sungregch Myagmar, director of Mongol television.

ULAANBAATAR ERP 5 kw. Repeats former U.S.S.R. programming in part, also originates programming.

Transmitters: 3.

Low power repeaters: 695.

Montenegro

Sets in use: black & white; color

Televizija Crne Gore, Cetinski put bb, 81000 Podgorica. Tel. 81-41-529.

Montserrat

(System M)
Color: NTSC System

Antilles TV Limited, Box 342, Plymouth. Tel. 491-2226. Fax: 491-4511.

Morocco

(625-line standards, System B)
Color: SECAM System

Sets in use: 966,651 black & white; 131,994 color

Networks: One.

Direct broadcasting satellite: Planned.

Radiodiffusion Television Marocaine, RTM, 1 Rue El Brihi, Rabat, Morocco. Tel. 212 7704963; 2127700319. Fax: 2127722047. Telex: 212736577.

Personnel: Mohamed Tricha, director general; Mohamed Issari, director, TV; Abderrahman Achour, director, radio; M'Hamed Jamal Ed-dine Tanane, technical director; Abdelatif Bekkali, foreign relations; Mehdi Bouzekri, chief, administrative & financial affairs; Mohamed Moudene, chief, TV editing; Abdelilah Kholti, chief, radio editing.

Transmitters: 26.

Low power repeaters: 70.

Satellite earth stations: 3 in operation.

Mozambique

(625-line standards, System G)
Color: PAL System

Sets in use: 10,800 black & white; 10,600 color

Programs: One.

Televisao De Mocambique, C.P. 2675, Avenida Julius Nyerere 930, Maputo, Mozambique. Tel. 744788.

Personnel: Antonio Julio Botelho Montz, director general; Jaime Ferreira, technical director; Calane da Silva, information director; Luis Simao, commercial director; Arlindo Temre, programming director; Renato Carmuto, finance director.

MAPUTO—Ch. 33. Transmitter 1 kw. Tape recording facilities. Started Feb. 3, 1981.

Hours of operation: 18:30-22:00, Sun.

Rates: Peak 30 sec., 120 (U.S. dollars).

Transmitters: One.

Satellite earth stations: Transmit/receive, one in operation.

Union of Myanmar

(525-line standards, System M)
Color: NTSC System

Sets in use: 2,000 black & white; 1,000,000 color

Networks: 9; Kyaunggon, Mawlamyaing, Minbu, Pyay, Sagaing, Sittway, Taunggyi, Toungoo, Yangon.

Union of Myanmar, Myanma Television & Radio Department, Pyay Road, University PO/GPO Box 1432, Yangon, Union of Myanmar. Telex: 21360. BBS XZK BM. Non-commercial.

Personnel: Kyi Lwin, director general; Khin Maung Htay, director, administration; Ko Ko Htwe, director, broadcasting; Phone Myint, director, TV; Tin Wun, chief engineer.

KENNEDY PEAK—Transmitter 1 kw.

KHAMTI—Transmitter 10 kw.

KYAUNGON—Transmitter 10 kw.

LASHIO—Transmitter 10 kw.

LOIMWE—Transmitter 10 kw.

MAWLAMYAING—Transmitter 10 kw.

MINBU—Transmitter 10 kw.

MYEIK—Transmitter 10 kw.

PYAY—Transmitter 10 kw.

SAGAING—Transmitter 10 kw.

SITWAY—Transmitter 10 kw.

TAUNGGYI—Transmitter 10 kw.

TOUNGOO—Transmitter 10 kw.

YANGON—Transmitter 10 kw.

Hours of operation: 4 hrs., Mon.-Fri; 8 hrs., Sat. & Sun.

Transmitters: 13.

Low power repeaters: 6.

Satellite earth stations: Receive only, 2 in operation.

Namibia

(625-line standards, System I)
Color: PAL System

Sets in use: 10,000 black & white; 45,000 color

Networks: One.

Direct broadcasting satellite: Planned.

Namibian Broadcasting Corp., P.O. Box 321, Windhoek 9000, Namibia.

Personnel: D. Tjongarero, director general; G. Haindaka, senior controller, programs; Maarten Venter, controller, technical services; Ulf R. Storm, control technician, network planning/project manager.

Main language: English.

ARENDSNES—Ch. 10. ERP 6000 w.

ERONGO—Ch. 7. ERP 300 w.

KATIMA MULILO—Ch. 10. ERP 6000 w.

KEETMANSHOOP—Ch. 4. ERP 500 w.

KL WATERBURG—Ch. 10. ERP 6000 w.

KL WINDHOEK—Ch. 10. ERP 80 w.

LUDERITZ—Ch. 32. ERP 100 w.

MARIENTAL—Ch. 10. ERP 400 w.

OPUWO—Ch. 10. ERP 6000 w.

OSHAKATI—ERP 6000 w.

PARESI—Ch. 5. ERP 300 w.

RUNDU—Ch. 4. ERP 100 w.

ROESSING—Ch. 10. ERP 4000 w.

SIGNALBERG—Ch. 9. ERP 12000 kw.

UR—Ch. 6. ERP 6000 w.

WINDHOEK—Ch. 6. ERP 6000 w.

Rates: Peak 30 sec., 1080 (rands).

Transmitters: 9.

Repeaters: 1.

Low power repeaters: 9.

Satellite earth stations: Transmit/receive, in operation since September 1994; receive only. 13 in operation.

Nepal

(625-line standards, System B)
Color: PAL System

Sets in use: 300,000 black & white; 200,000 color

Programs: 2.

Nepalese Television Corporation, Singha Durbar, P.O. Box 3826, Kathmandu. Tel. 228447; 227290. Telex: 2548 NEPTV. Fax: 228312.

Personnel: Tapa Nath Shukla, general manager; Rabintra S. Rana, deputy general manager, technical; Madan K. Sharma, deputy director, administration & finance; Mahendra B. Shrestha, acting deputy director, planning implementation; Bhusan Dahal, manager, international relations.

KATHMANDU—Ch. 5. ERP 18.72 kw.

POKHARA—Ch. 5. ERP 936 w.

Rates: Peak 30 sec., 2250 (local ad); 4500 (foreign ad) (Nepalese rupees).

Transmitters: One.

Low power repeaters: 5.

Satellite earth stations: Transmit/receive, one in operation.

Netherlands

(625-line standards, Systems B & G)
Color: PAL System

Sets in use: 6,075,000

Programs: 3.

Cable television service: 385 systems in operation serving 5,350,000 subscribers.

Nederlandse Omroep Stichting, (Private broadcasting organizations working together within public system), P.O. Box 26444, 1202 JJ Hilversum. Tel. 773197. Telex: 43470. Cable: NOS.

Personnel (Executive Board): A. van der Louw, Chairman; W. Bekkers, Audience Research Department; R. van den Dolder, Legal Department; Louis Heinsman, Head, International Relations; R. Bierman, Managing Director, Radio & TV; B. Geersing, Managing Director, Central Staff & Services.

Hours of operation: 3:30 pm - 11:30 pm, daily, average First Program; 7:00 am - 11:30 pm average Second Program; 7:00 am - 11:30 pm, daily, average Third Program; educational programming, 18 hrs., weekly. Began color broadcasting Oct. 1967.

Advertising sold by Stichting Ether Reclame—STER.

Programs: 3.

Transmitters: 29; 4 VHF, 25 UHF.

Low power repeaters: 15.

Satellite earth stations: Eutelsat & 4 Intelsat in operation.

Netherlands Antilles

(525-line standards, System M)
Color: NTSC System

Sets in use: 10,000 black & white; 30,000 color

Networks: 3.

Cable television service: One 4 channel system serving 2,000 subscribers.

Antilliaanse Televisie Maatschappij N.V., P.O. Box 415, Curacao, Netherlands Antilles.

TeleCuracao, PJC-TV, Box 415, Curacao, N.A. Tel. 611288. Telex: 3332 TELEC-NA.

Personnel: Norbert Hendrikse, general manager; Yvonne Boekhouder, sales manager; Hubert van der Biest, program manager & film buyer; Jaime Rofina, assistant general manager; Anthony de la Paz, chief engineer.

WILLEMSTAD, Curacao—Ch. 8 (V-181.25, A-185.75). ERP 15 kw. Started Aug. 1, 1960. Increased power Jan. 1, 1973. Second channel, ERP 1 kw. Started Feb. 1982.

Hours of operation: 16:00-23:45, daily.

Rates: Peak 1 hour, 840; 30 sec., 170 (U.S. dollars). Prime time, spot 60 sec., 257; 45 sec., 218; 30 sec., 204; 15 sec., 135 (N.A. florins).

Networks: One.

Transmitters: One.

Low power repeaters: One.

Satellite earth stations: Receive only, 3 in operation.

TeleAruba, PJA-TV, Box 392, Oranjested, Aruba, N.A. Tel. 47302.

Personnel: Demetrio Maduro, general manager; Albino Tromp, assistant general manager; Victor Robert, financial manager; Claret Lopez, sales & marketing manager; Miguel Roga, chief engineer; Juan de La Salle Ras, chief production.

ORANJESTAD, Aruba—Ch. 13. Transmitter 500 w, ERP 3 kw. Started Sept. 29, 1963. Second channel, ERP 1 kw. TV tape recording facilities. Started July 1983.

ARUBA Transmitter ERP 1000 w.

Hours of operation: 6:00 p.m.-midnight, daily.

Rates: Peak 30 sec., 89.14; Program hour, 701.71 (U.S. dollars).

Transmitters: One.

Low power repeaters: One. INT-000000 (R-Mo-Yr) (U-Mo-Yr) INTERNATIONAL TV

New Caledonia

(625-line standards, System K)
Color: SECAM System

Sets in use: 29,500

Networks: One.

Radiodiffusion Francaise D'Outre Mer, RFO,
P.O. Box 327-3, Noumea. Tel. 274327. Fax: 281252.

Personnel: Fred Jouhaud, manager.

NOUMEA—Ch. K-6. Transmitter 50 watts.
Started Oct. 1965.

Transmitters: One.

Low power repeaters: 22.

New Zealand

(625-line standards, Systems B & G)
Color: PAL System

Sets in use: 2,000 black & white; 1,700,000 color

Networks: 2.

Television New Zealand Ltd., 100 Victoria St. West, P.O. Box 3819, Auckland, New Zealand. Tel. 377 0630. Fax: 375 0979

Personnel: Norman Geary, chairman; Chris Anderson, group chief executive; Mike Latin, general manager, television; Graeme Wilson, general manager, production; Geoff Lawson, general manager, distribution; Tony Gray, chief financial officer; Kate Hamilton, organisational development & administration services; Neville Lane, controller, engineering; Noel Vautier, company secretary & general counsel; Alastair Carthew, public affairs manager; Bruce Wallace, director, corporate planning & control; Doug Northey, director, human resources & information technology.

TVNZ operates two television networks—TV One, transmitted from Avalon Television Cable, near Wellington & TV 2, transmitted from Auckland Television Cable. Both networks are operated by Television New Zealand Ltd.

Hours of operation: TV One & TV 2 24 hours daily.

Rates: Peak 30 sec., 3,500-9,000 (regional), 11,000-14,000 (national) (New Zealand dollars).

Transmitters: 60.

Low power repeaters: 810.

Satellite earth stations: Transmit/receive, 6 in operation.

TV3, Private Bag 92626, Symonds St., Auckland. Tel. 77 9730. Fax: 302 2321.

Personnel: Gerry Smith, director, engineering & operations.

Transmitters: 2.

Nicaragua

(525-line standards, System M)
Color: NTSC System

Sets in use: 2,000,000 black & white; 1,500,000 color

Networks: 1.

Sistema Nacional de Television, Managua D.N., Nicaragua. Tel. 660028; 660879. Telex: 1226 SNTV.

Personnel: Mario Amador, director general; Julio Perez, news director; Manuel Molina, program director; Juan B. Prado, technical director; Ernesto Barahona, administrative director; Jorge Blanco, production director.

ESTEL—Ch. 9. Transmitter 1 kw.

JINOTEGA—Ch. 9. Transmitter 1 kw.

LA TRINIDAD—Ch. 9. Transmitter 100 w.

MANAGUA—Ch. 6. Transmitter 25 kw, ERP 150 kw. Started Dec. 1961. Ch. 2 (Commercial). Transmitter 20 kw, ERP 100 kw. Started Nov. 1968. TV tape recording facilities.

MATAGALPA—Ch. 9. Transmitter 100 kw.

SAN JUAN DEL SUR—Ch. 9. Transmitter 100 w.

SOMOTO—Ch. 9. Transmitter 1 kw.

Hours of operation: Ch. 6. 4:00-11:00 p.m., Mon.-Fri.; 9:00 a.m.-11:00 p.m., Sun; Ch. 2. 5:00-11:00 p.m., Mon.-Fri.; noon-11:00, Sun.

Rates: Peak hour, 500; 30 sec., 60 (U.S. dollars).

Transmitters: 3.

Low power repeaters: 6.

Satellite earth stations: Transmit/receive, 2 in operation; receive only, 2 in operation.

Niger

(625-line standards, System K)
Color: SECAM System

Sets in use: 20,000 black & white; 15,000 color

Networks: One.

Office de Radiodiffusion Television du Niger, ORTN, B.P. 361, Niamey. Tel. 72 2272. Telex: 5229 NI.

Voix du Sahel (Radiodiffusion Sonore), B.P. 361, Niamey. Tel. 72 22 72.

Tele Sahel (Television Nationale), B.P. 309, Niamey. Tel. 72 31 53.

Personnel: Abdou Souley, director general; Issouf Zoudi, technical director; Yacouba Mayaki, director, TV; Adamou Mamare, director, radio.

Hours of operation: 7:30-12:30 & 15:30-18:30.

Rates: Peak 30 sec., 110,000 (CFA francs).

Transmitters: 11.

Low power repeaters: 8.

Satellite earth stations: Transmit/receive, 5 in operation; receive only, 5 in operation.

Nigeria

(625-line standards, System B)
Color: PAL System

Sets in use: 4,150,000 black & white; 1,600,000 color

Networks: One.

Direct broadcasting satellite: Planned.

Nigerian Television Authority, NTA, Television House, Ahmadu Bello Way, Victoria Island, Private Mail Bag 12036, Lagos, Nigeria. Tel. 01-615154; 01-615949; 01-614900. Telex: 22536. Cable: NVISION. Began operation 1959.

Personnel: Shyngle Wigwe, director general, NTA Directors: Alhaji Saka Fagbo, commercial; Mallam Kere Ahmed, corporate affairs; Isaac Wakombo, engineering; Mallam Yaya Abubakar, news; Dr. Victoria Ezeokoli, programs; Patrick Iyohugh, national productions; Alhaji Abdulrahman Micika, Abuja project; Godwin Ugwu, special duties; Sulemonu Momodu, finance.

Rates: Peak hour, 55,000; 60 sec., 6,000; 30 sec., 4,125 (naira).

Transmitters: 39.

Repeaters: 33.

Low Power repeaters: One.

Satellite earth stations: Transmit/receive, 23 in operation.

Norway

(625-line standards, Systems B & G)
Color: PAL System

Sets in use: 11,350 black & white; 1,606,201 color

Programs: One.

Direct broadcasting satellite: Tele-X, D-MAC

Cable television service: Over 100 systems in operation serving approximately 40% of population.

Norsk Riksrkkringkasting, NRK, Bjornstjerne Bjornsons Plass 1, 0340 Oslo. Tel. 22 45 90 50. Telex: International Relations—76820 nrut n. Fax: 22 45 74 40. Eurovision Office—71794 tvp n. Fax: 22 45 72 52.

Began operation Aug. 1960. All transmitters carry same program. Main studios in Oslo & regional studios in Alesund, Bergen, Bodo, Elverum, Forde, Karasjok, Kristiansand, Lillehammer, Porsgrunn, Stavanger, Tromso, Trondheim & Vadsø have tape recording facilities; Bergen, Trondheim & Tromsø have production equipment & studios; most others have at least ENG production facilities.

Personnel: Einar Forde, Director General; Olav Nilssen, Deputy Director; Jan Erik Larsen, Director, Finance & Administration; Hanne Lochstoer, Director, Information & Public Relations; Geir Jan Sundal, Technical Director; Else Holthe Moll, Director, Personnel; Harald Boe, Director, Regional Services; Kent Nilssen, Director, TV Programs; Tor Fuglevik, Director, Radio Programs; Kjell Lokvam, Head, International Relations.

Transmitters: 52.

Low power repeaters: 2,590.

Satellite earth stations: Transmit/receive, one in operation.

Oman

(625-line standards, Systems B & G)
Color: PAL System

Sets in use: 2,750,000 color

Networks: One.

Direct broadcasting satellite: Planned.

Directorate General TV, Ministry of Information, P.O. Box 600 Muscat, Postal Code 113, Sultanate of Oman. Tel. 603222. Fax: 605032. Telex: 5265 INFORM ON. TV tape recording facilities.

Personnel: Ghazi Al-Zidjali, director general, TV; Ali Abdulla Al-Mujheni, director general, radio; Hamad Yahya Al-Kindy, director general, technical affairs, TV & radio; Nasir Seif Al-Wadhahi, chief engineer, TV studios; Dr. Abood Hamed Al-Sawafy, chief engineer, radio; Fathiya Mubarak Al-Hinai, director, foreign services.

Hours of operation: 8:30-1:00, approx., daily.

Transmitters: 15.

Low power repeaters: 36.

Satellite earth stations: Transmit/receive, 6 in operation.

Pakistan

(625-line standards, System B)
Color: PAL System

Sets in use: 2,258,454 black & white; 696,115 color

Programs: One.

Pakistan Television Corp. Ltd., Constituent Ave., P.O. Box 1221, Islamabad, 44000 Pakistan. Tel. 9202194, 9202195, 9208651-652. Telex: 5833. Fax: 9203406. Cable: PAK TEEVEE.

Personnel: Haji Muhammad Akram, chairman; Rana Sheikh, managing director; Abdul Karim Baloch, director, educational TV; Mutee-ur Rahman Mirza, director, finance; Akhta Mehmood Dad, director, engineering; Majid Khan, director, sports; Muhammad Zubair director, international relations; Akhter Viga Azim, director, current affairs; Habibullah Farooqi, director, news; Zaman Ali Khan director, academy; Zaheer Khan, general manager, Karachi; Azam Khurshid, general manager, Islamabad; Shahid Mahmood Nadeem, general manager, Lahore; Shaoukat Pervaiz, general manager, Peshawar; Mustafa Kamal Mandokhel, general manager, Quetta; Aun Muhammad Rizvi, general manager, ETV Islamabad.

ISLAMABAD—Ch. 8. ERP 180 kw. Azam Khurshid, general manager.

KARACHI—Ch. 4. ERP 80 kw. Zaheer Khan, general manager.

LAHORE—Ch. 5. ERP 400 kw. Shahid Mahmood Nadeem, general manager.

PESHAWAR—Ch. 10. ERP 170 kw. Shaoukat Pervaiz, general manager.

QUETTA—Ch. 5. ERP 125 kw. Mustafa Kamal Mandokhel, general manager.

Hours of operation: 24 hours.

Rates: Peak one hour, 235,660; peak 30 sec., 14,530 (rupees).

Transmitters: 39.

Low power repeaters: 14.

Satellite earth stations: Transmit/receive, 2 in operation; receive only, 2 in operation.

Panama

(525-line standards, System M)
Color: NTSC System

Sets in use: 250,000 black & white; 320,000 color.

Networks: 6; 3 commercial, 3 non-commercial.

Direct broadcasting satellite: Planned.

Cable television service: 1 system in operation serving 8,000 subscribers.

Corporacion Panamena de Radiodiffusion S.A., RPC-TV, P.O. Box 1795, Panama, 1 Panama, R.P. Tel. 225-0160. Fax: 225-0705.

E-mail: tv@rpctv.com

Personnel: Fernando Eleta, president; Mercedes Eleta de Brenes, general manager; Yolanda de Varela, marketing manager; Antonio Perez, engineering manager; Lucas Aleman, news director; Itzel Vasquez, programming director; Cesar de Leon, production manager.

BOQUETE—Ch. 4. Transmitter 1 kw.

CERRO PUNTA—Ch. 4. Transmitter 100 kw.

COLON—Ch. 12. Transmitter 1kw.

EL VALLE—Ch. 12. Transmitter 6 kw.

LA PALMA—Ch. 5.

LAS CUMBRES—Ch. 4. Transmitter 15 kw.

PANAMA CITY—Ch. 4. Transmitter 32 kw, ERP 200 kw. TV tape recording facilities. Started March 1960.

SANTIAGO—Ch. 4.

SONA—Ch. 7. Transmitter 1kw.

VOLCAN—Ch. 12. Transmitter 3 kw.

Hours of operation: 6:45 a.m.-1:00 a.m., Mon.-Fri.; 8:30 a.m.-1:00 a.m., Sat. & Sun.

Rates: Peak 30 sec., 445 (U.S. dollars).

Transmitters: One.

Repeaters: 9.

Satellite earth stations: Receive only, one in operation.

Televisora Nacional S.A., TVN-2, P.O. Box 6-3092, El Dorado, Republic of Panama. Tel. 36-2222. Fax: 36-2987. Cable: TENASA.

Personnel: Herman J. Henriquez, managing director; Pedro A. Diaz A., general manager; Jimmy de la Guardia, vice president; Mariangela Arauz, sales manager; Felix Camargo O., comptroller; Luz Maria Noli, news director; Roberto Lau, chief programming; Heidi Henriquez, programming director; Rolando Guerra, technical director, engineering; Ricardo Paredes, sports director.

PERRO AZUL, PANAMA CITY— Ch. 2. Transmitter 20 kw, ERP 500 kw. Originates programs and has TV tape recording facilities. Started April 1962.

Hours of operation: 6:30 a.m.-12:00 midnight (EST).

Rates: Peak hour, 4,000; peak 30 sec., 200 (U.S. dollars).

Transmitters: 2.

Repeaters: 4.

Low power repeaters: 6.

Satellite earth stations: Receive only, 2 in operation.

Televisión Educativa Canal Once, TV 11, Estafeta Universitaria, Universidad de Panama, Panama. Tel. 69-3755/3848/3641/3516.

Personnel: Dionis Vega, director general; Ileana Golcher, deputy director general; Jose Luis Lasso de la Vega, chief engineer; Pedro Montanez, chief of continuity; Osvaldo Rodriguez, chief of operation; Rita de Dunkley, chief producer; Argelis M. de Jurado, administrator.

PANAMA CITY— Ch. 11. Transmitter 5 kw, ERP 92 kw. TV tape recording facilities. Started Jan. 22, 1978.

Hours of operation: 5 p.m.-10 p.m., Mon.-Fri.; 10 a.m.-5 p.m., Sat.

Transmitters: One.

Telemetro Canal 13, Medios Panamenos S.A., P.O. Box 8-116, Panama 8. Tel. 69-2122.

Personnel: Nicolas Gonzalez-Revilla, president; Bolivar Marquez, general manager; Leonardo Vargas, comptroller; Alejandro Carrasco, director, engineering.

PANAMA— Ch. 13. Transmitter 10 kw, ERP 316 kw. Started Oct. 13, 1981.

Hours of operation: 1:00 p.m.-12:30 a.m.

Rates: Peak one hour, 5,000; peak 30 sec., 250 (U.S. dollars).

Transmitters: 5.

Repeaters: 10.

Low power repeaters: 6.

Satellite earth stations: Receive only, 3 in operation.

Paraguay

(625-line standards, System N)
Color: PAL System

Sets in use: 100,000 black & white; 500,000 color

Networks: 2.

Direct broadcasting satellite: Planned.

Cable television service: 2 systems serving 2,000 subscribers.

Televisión Cerro Cora S.A., Avenida. Carlos Antonio Lopez 572, Asuncion. Tel. 84-22226. Fax: 84-498911. Telex: 370PY.

Personnel: Alcides Riveros, President; Jalil Safuan, Executive Director; Norberto Fabiani, Commercial Manager; Pedro B. Medina Alborno, Production Director.

ASUNCION— Ch. 9 (V-187.25, A-191.75). ERP 60 kw. TV tape recording facilities. Started Sept. 29, 1965.

Hours of operation: 11:30-00:30, daily; 08:00-00:30, Sat.-Sun.

Rates: Peak hour, 5,000; 30 sec., 300 (U.S. dollars).

Transmitters: 2.

Repeaters: One.

Low power repeaters: 3.

Satellite earth stations: Transmit/receive, one in operation; receive only, one in operation.

Teledifusora Paraguaya S.A., 8 Proy Lambare, Asuncion. Tel. 332823-6. Telex: 33503 PY. Fax: 310399.

Personnel: Teresa de Perez, General Secretary; Nestor Lopez Moreira, Director; Garlindo Guaragna, Program Manager; Leo Coahan, Commercial Director; Jose Ma. Agüero, Program Sub Manager; Rodrigo Safuan, Commercial Manager; Dino Doljak, Public Relations.

ASUNCION— Ch. 13. ERP 300 kw.

Transmitters: 2.

Repeaters: 11.

Televisora Itapua S.A., Canal 7, Avda. Irrazabal y 25 de Mayo, Encarnacion. Tel. 071-4450; 071-4560.

Personnel: Jorge Mateo Granada, General Manager; Hector Granada, Chief, Press; Nidia Navarro, Controller; Aproniano Martinez, Engineer.

ENCARNACION— Ch. 7 (V-175.25, A-179.75). ERP 50 kw. TV tape recording facilities. Started Nov. 3, 1976.

Hours of operation: 17:00-00:30, Mon.-Fri.; 08:00-00:30, Sat.-Sun.

Transmitters: One.

Note: Current information not available.

Televisora Del Este S.A., Area 5, Itaipu-Ciudad Pte. Stroessner-Aito Parana. Tel. 061-8859.

Personnel: Amancio Villalba Vera, general manager; Oscar Escobar, press manager.

CIUDAD PRESIDENTE STROESSNER— Ch. 8. ERP 50 kw. TV tape recording facilities. Started Dec. 24, 1979.

Hours of operation: 17:00-00:00, daily; 08:00-00:30, Sat.-Sun.

Transmitters: 4.

Low power repeaters: 2.

Peru

(525-line standards, System M)
Color: NTSC System

Sets in use: 2,431,500

Programs: One.

Radio Continental TV S.A., Avenida Independencia No. 56, Box 856, Arequipa. Tel. 232020.

Personnel: J. Antonio Umberto Delgado, General Manager; Jose Linares Bezold, Program Manager; Dante Simoni, Chief Engineer; Fernando Ruiz de Somocurcio, Regional Manager; Alejandro Umberto B., Sales Manager.

AREQUIPA— Ch. 6. Transmitter 8 kw. TV tape recording facilities.

Hours of operation: Average 17 hours daily.

Rates: Peak one hour, 2,110.640; peak 30 sec., 256,967 (Peruvian Sol).

Programs: One.

Transmitters: One.

Repeaters: 16.

Low power repeaters: 10.

Satellite earth stations: Planned.

Ministry of Education, OAD-TV, Ministerio de Educacion Publica Direccion de Cultura, Lima. Tel. 275737.

Personnel: R. Garrido M., director general; A. E. Mousalve, director, engineering.

LIMA— Ch. 7. Transmitter 100 w, ERP 150 w. Started Jan. 1958.

Programs: One.

Transmitters: One.

Note: Current information not available.

Compania Peruana de Radiodifusion S.A., OAX44-TV, Casilla 1192, Lima. Tel. 728985.

Personnel: Nicanor Gonzalez, managing director; Mauricio Arbula, general manager; Hernan Delago, deputy general manager; Carlos Sotelo, financial & administrative manager; Dante Capella, technical manager.

LIMA— Ch. 4. Transmitter 3 kw, ERP 6 kw. Started Dec. 1958.

Programs: 5.

Transmitters: One.

Repeaters: 72.

Rates: 30 sec., 500 (U.S. dollars).

Satellite earth stations: 2 in operation.

Panamericana Television S.A., Av. Arequipa 1110, Lima 1. Tel. 718920.

Personnel: Eduardo Bruce Montes de Oca, general manager; Miguel Villa Gutierrez, technical manager; Alfredo Marcilio, sales manager.

LIMA— QAY4A-TV, Ch. 5. Transmitter 60 kw, ERP 257 kw. TV tape recording facilities.

Rates: 1,015 (U.S. dollars).

Programs: One.

Transmitters: 12.

Repeaters: 80.

Note: Current information not available.

Compania Latinoamericana de Radiodifusion S.A., Avda. San Felipe 968, Jesus Maria, Lima 11. Tel. 14-707272. Fax: 14-712688.

Difusora Universal de Television, Paseo de la Republica 6099, San Antonio, Miraflores, Lima.

Philippines

(525-line standards, System M)
Color: NTSC System

Sets in use: 5,108,300 black & white; 5,000,000 color

Programs: 6; 5 private, one government.

Direct broadcasting satellite: Planned.

Cable television service: 4 systems in operation serving approximately 2,000 subscribers.

Intercontinental Broadcasting Corp., Capitol Hills, Diliman, Quezon City. Tel. 931-86-74.

Personnel: Ceterino M. Basilio, general manager; Francisco N. Villanueva Jr., assistant general manager, operations, production

manager & provincial network manager; Dily Dany P. Nacpil, assistant general manager, finance; Alexander B. Quisumbing, assistant general manager, sales & marketing; Roberto del Rosario, assistant general manager, news & public affairs; Reuben F. Almazan, administrative manager; Nomer Ojales, engineering manager; Nicanor P. Espiritu, merchandising officer.

QUEZON CITY— Key station: Ch. 13. Transmitter 60 kw, ERP 851 kw. Started Feb. 1, 1975.

FRISCO, QUEZON CITY— Transmitter 60 kw.

ILO-ILO— Transmitter 5 kw.

DAVAO— Ch. 13. Transmitter 5 kw.

CEBU— Ch. 13. Transmitter 5 kw.

CAGAYAN DE ORO— Transmitter 1 kw.

BAGUIO— Transmitter 1 kw.

Hours of operation: 7:30 am-2:00 am,

Rates: Peak 30 sec.: 40,000 (pesos).

Networks: One.

Transmitters: 6.

Low power repeaters: 25.

Republic Broadcasting System Inc., GMA Radio-Television Arts, EDSA, Diliman, Quezon City, Metro Manila.

Personnel: Menardo R. Jimenez, President & Chief Executive Officer; Antonio D. Seva, Executive Vice President & Senior Vice President, News & Public Affairs; Graciano P. Gozun, Senior Vice President, Finance; Emilio S. Solidum, Senior Vice President, Engineering; Roberto V. Barreiro, Senior Vice President, Network Operations; George G. Padolina, Acting Senior Vice President, Radio Operations; Juan S. Cruz Jr., Corporate Treasurer.

QUEZON CITY— Ch. 7. Metro Manila, 50 kw, ERP 1000 kw. Tel. 99-50-41; 99-70-21 to 24. Telex: 63467 GMARTS PN. Fax: 63-2-8163042.

LUZON— Ch. 7. Metro Manila, Transmitter 50 kw; Ch. 7. Naga City, Transmitter 0.1 kw; Ch. 12. Legaspi, Transmitter 0.1 kw; Ch. 12. Palawan, Transmitter 0.1 kw; Ch. 13. Iriga City, Transmitter 1 kw.

VISAYAS— Ch. 6. Iloilo City, Transmitter 1 kw; Ch. 10. Bacolod City, Transmitter 5 kw; Ch. 7. Cebu City, Transmitter 30 kw; Ch. 5. Roxas City, Transmitter 0.1 kw; Ch. 5. Dumaguete, Transmitter 0.1 kw; Ch. 4. Tacloban, Transmitter 5 kw.

MINDANAO— Ch. 12. Iligan City, Transmitter 0.1 kw; Ch. 7. Butuan City, Transmitter 0.1 kw; Ch. 12. Cagayan de Oro, Transmitter 1 kw; Ch. 7. Davao City, Transmitter 1 kw; Ch. 12. Cotabato City, Transmitter 0.25 kw; Ch. 3. Zamboanga City, Transmitter 1 kw; Ch. 5. Ozamis City, Transmitter 0.1 kw; Ch. 5. Tagum, Transmitter 10 kw; Ch. 7. General Santos City, Transmitter 0.1 kw.

Rates: Peak hour, 47,950; 30 sec., 23,975 (pesos).

Networks: One.

Transmitters: One.

Repeaters: 18.

Low power repeaters: 15.

Satellite earth stations: Transmit/receive, one in operation; receive only, 25 in operation.

Radio Philippines Network Inc., Broadcast City, Capitol Hills, Quezon City. Tel. 977661-66. Telex: 63886 KAYBEE PN. Three major networks. Color TV tape recording facilities. Satellite coordinating center.

Personnel: Paul T. Panares, president & general manager; Antonio Soriano, engineering manager; Frankie Abao Jr., news manager;

International TV Directory

Casey Francisco, assistant general manager, programming; Wilma Galvante, production manager; Eduardo G. Fernandez, assistant general manager, TV operations; Chito C. Arceo, assistant general manager, TV sales; Rino M. Basilio, general manager, radio.

QUEZON CITY—Ch. 9. Transmitter 25 kw, ERP 851 kw.

Hours of operation: 9 a.m.—midnight.

Rates: Peak 30 sec., 14,500 (pesos);

Networks: One.

Transmitters: 7.

Low power translators: 20.

Maharlika Broadcasting System, MBS, Broadcast Plaza, Bohol Ave., Quezon City. Tel. 977667. Telex: 7404.

Transmitters: One.

Satellite earth stations: One in operation.

Note: Current information not available.

Southern Broadcasting Network, 3881 E. Vallejo St., Santol Sta. Mesa, Metro Manila. Tel. 61-24-49; 60-94-56.

Personnel: Carmen B. Pacquing, President & General Manager; Isabelo B. Pacquing Jr., Vice President, Assistant General Manager; Roman B. Pacquing Jr., Vice President.

DAVAO CITY—DXSS-TV, Ch. 7. Pacquing & Sons Bldg., McArthur Hwy., Bangkal, Davao City, Philippines. Tel. 8733; 8142. Transmitter 10 kw, ERP 120 kw. Started Oct. 1975.

Hours of operation: 9 a.m.—midnight.

Rates: Peak hour, 15,000; 30 sec., 1,500 (pesos).

Transmitters: 2.

Zamboanga TV Corp., DYLL-TV, Pioneer 3 Zamboanga, Campaner St., Zamboanga City, 7801. Tel. 22-07. Manila sales office: Room 305, Margarita Bldg., J. P. Rizal Cor., Cardona St., Makati Metro Manila. Tel: 88-24-70.

Personnel: Armando A. Lopez, president & general manager; Felipe M. Rama Jr., vice president, sales & Manila manager; Max Enriquez Jr., station manager; Andy Navarro, chief engineer.

ZAMBOANGA CITY—Ch. 3. Transmitter 2.5 kw, ERP 3 kw. Started Sept. 1974. Affiliated with Republic Broadcasting System, GMA, Ch. 7, Manila.

Hours of operation: 11:00 a.m.—11:30 p.m.

Rates: Peak hour; 12,000; peak 30 sec., 420; 60 sec., 700; 30 sec., 350 (national prime time); 60 sec., 420; 30 sec., 210 (national non-prime); local rates: 60% of national rates (pesos).

Transmitters: One.

First United Broadcasting Corp., DXLA-TV, 787 Vito Cruz St., Metro Manila. Tel. 583082. Fax: 583082.

Personnel: Clara L. Labregat, president; Vic R. Solis, management counsel; Erbie Fabian, station supervisor.

ZAMBOANGA CITY—Ch. 9. Transmitter 1 kw. TV tape recording facilities. Started May 17, 1978.

Hours of operation: 11:30 a.m.—1:30 p.m.; 5:00 p.m.—12:30 a.m., Mon.—Fri. 9:00 a.m.—12:30 a.m., Sat.—Sun.

Transmitters: One.

Note: See also American Armed Forces stations.

ABS-CBN Broadcasting Corp., Mother Ignacia Ave., 1100 Quezon City.

Cotabato TV Corp., Regional Complex, Cotabato City.

East Visayas Broadcasting, 2647 Donada St., Malate, Metro Manila.

Philippine Electronic & Communications Institute, Montilla Blvd., Butuan City.

RT Broadcasting Spec., Room 9, RC Poblete Bldg., Sen. Gil Y. Puyat Ave., Makati, Metro Manila.

Poland

(625-line standards, Systems D & K)
Color: SECAM System (TVP1); PAL System (TVP2 & DBS)

Sets in use: 2,150,000 black & white; 8,950,000 color

Networks: 2.

Direct broadcasting satellite: One in operation (TV Polonia, on Entelsat II). Started March 31, 1993 to Europe from Iceland to Northern Africa, from Portugal to Russia and Kazakhstan. Broadcasts 18 hours daily.

Cable television service: Systems in operation serving approximately 2,640,000 subscribers across Poland.

Telewizja Polska S.A., TVP P-35, U1, J.P. Woronicza 17, 00-950, Warsaw, Poland. Tel. 47-85-01. Fax: 437408. Telex: 825331 rtv PL. Telewizja Polska S.A. operates two national programs, eleven regional stations and one satellite channel.

Personnel: Wieslaw Walendziak, chairman; Danuta Celinska-Beigier, programming director; Maciej Pawlicki, director, Ch. 1; Maciej Domanski, director, Ch. 2; Leszek Wasuta, director, TV Polonia (satellite); Jacek Bochenek, director, TV news & information agency; Jerzy Romanski, director, international relations; Marek Zdrojewski, finance director; Adam Wojcik, legal department director; Rajmund Gruszka, technical director; Andrzej Zasada, director, sales, acquisitions & promotion.

Hours of operation: Approx. 20 hours daily (TVP1); approx. 17 hours daily (TVP2).

BYDGOSZCZ—Ch. 1. ERP 120 kw.

GDANSK—Ch. 37. ERP 500 kw.

KATOWICE—Ch. 21 & Ch. 23. ERP 500 kw each.

KRAKOW—Ch. 23. ERP 500 kw.

LODZ—Ch. 13. ERP 10 kw.

LUBLIN—Ch. 2. ERP 5 kw; Ch. 36. ERP 500 kw.

POZNAN—Ch. 27. ERP 500 kw. Ch. 29. ERP 1000 kw.

RZESZOW—Ch. 12. ERP 100 V.

SZCZECIN—Ch. 30. ERP 500 kw.

WARSZAWA—Ch. 11. ERP 60 kw.

WROCLAW—Ch. 25. ERP 1000 kw; Ch. 30. ERP 500 kw.

Transmitters: 45.

Repeaters: 36.

Low Power Repeaters: 194.

Satellite earth stations: In operation.

Portugal

(625-line standards, Systems B & G)
Color: PAL System

Sets in use: 1,719,460.

Programs: 2.

Direct broadcasting satellite: One in operation. Started June 10, 1991 to Europe, Africa & part of Asia.

Radiotelevisao Portuguesa E. P., Av. 5 de Outubro 197, 1094 Lisboa Codex. Tel. 7931-774; 763-141. Mailing address: Apartado 2934, Lisboa. Cable: TELVISAO LISBOA. Fax: 7931758. Telex: 14527 (external relations & general matters); 12102 CTP (technical matters); 12858 (news). General Management, Direction of Programs & External Relations Division: Av. 5 de Outubro 197, 1094 Lisboa Codex.

Personnel: Dr. A. Victor Coelho, chairman; Dr. A. Costa Freitas, vice president; Dr. J. L. Alves da Cunha, Dr. F. Rocha & Dr. F. Veloso, board members; J. E. Moniz, director, programming & news; Ismael Augusto, technical director; A. Cerqueira, director of emission; Jose Eduardo Moniz, secretary general; V. E. Teves, director, external relations; Maria Manuela Furtado, director, international relations.

Radiotelevisao Comercial, RTC, 17 Av. Fontes Pereira de Mello, Lisbon. Holds exclusive contract for commercial TV advertising on RTP.

BORNES—First program, Ch. 7. ERP 5 kw. Started Nov. 1977; Second program, Ch. 25. ERP 10 kw. Started Jan. 1983.

FOIA—First program, Ch. 8. ERP 2 kw. Started Feb. 1982; Second program, Ch. 47. ERP 10 kw. Started Feb. 1982.

GARDUNHA—First program, Ch. 8. ERP 1 kw. Started Nov. 1989; Second program, Ch. 34. ERP 2 kw. Started Nov. 1989.

LEIRANCO—First program, Ch. 8. ERP 2 kw. Started July 1989; Second program, Ch. 34. ERP 5 kw. Started July 1989.

LISBON—First program, Ch. 7. ERP 10 kw. Started Nov. 1957; Second program, Ch. 25. ERP 10 kw. Started Dec. 1968.

LOUSA—First program, Ch. 3. ERP 12 kw. Started Nov. 1957; Second program, Ch. 26. ERP 20 kw. Started April 1971.

MARAO—First program, Ch. 6. ERP 5 kw. Started July 1988; Second program, Ch. 35. ERP 10 kw. Started July 1988.

MAROFA—First program, Ch. 5. ERP 2 kw. Started Jan. 1983; Second program, Ch. 48. ERP 10 kw. Started Jan. 1983.

MENDRO—First program, Ch. 5. ERP 5 kw. Started Dec. 1965; Second program, Ch. 27. ERP 20 kw. Started Jan. 1972.

MONTEJUNTO—First program, Ch. 6. ERP 5 kw. Started Nov. 1970; Second program, Ch. 46. ERP 10 kw. Started Nov. 1970.

MOSTEIRO—First program, Ch. 24. ERP 1 kw. Started Nov. 1988; Second program, Ch. 21. ERP 1 kw. Started Nov. 1988.

MURO—First program, Ch. 2. ERP 10 kw. Started Dec. 1966; Second program, Ch. 27. ERP 10 kw each. Started April 1971.

PALMELA—First program, Ch. 22. ERP 2 kw. Started Nov. 1987; Second program, Ch. 32. ERP 2 kw. Started Nov. 1987.

PORTO—First program, Ch. 9. ERP 10 kw. Started Dec. 1957; Second program, Ch. 41. ERP 10 kw. Started July 1970.

SAN MIGUEL—First program, Ch. 6. ERP 2 kw. Started April 1982; Second program, Ch. 31. ERP 10 kw. Started June 1982.

S. MACARIO—First program, Ch. 47. ERP 2 kw. Started April 1987; Second program, Ch. 50. ERP 2 kw. Started April 1987.

VALENCA—First program, Ch. 7. ERP 1 kw. Started Oct. 1988; Second program, Ch. 46. ERP 2 kw. Started Oct. 1988.

Hours of operation: First Program 09:00-24:00, daily. Second Program 09:00-24:00 daily. Teletext news 09:00-24:00, daily.

Rates: Peak 60 sec., 2,235,000; 30 sec., 1,565,000; 15 sec., 1,207,000. Azores & Madeira: Peak 60 sec., 105,000, 30 sec., 74,000 (escudos).

Programs: 2.

Transmitters: 35.

Repeaters: 9.

Low power repeaters: 71.

Satellite earth stations: Transmit/receive, 4 in operation (3 Intelsat, 1 Eutelsat); receive only, 5 in operation (3 Intelsat, 2 Eutelsat).

Qatar

(625-line standards, Systems B & G)
Color: PAL System

Sets in use: 50,000 black & white; 260,000 color

Programs: 2.

Qatar Television & Broadcasting Service, Ministry of Information & Culture: P.O. Box 1836, Doha, Qatar. Tel. 831444; 831448 (Undersecretary, Ministry of Information); 831434 (Director of Administration). Telex 4229 INFOR DH. Fax: 832288; 831518. Qatar Television: P.O. Box 1944, Doha, Qatar. Tel. 894444; 864575 (Director of TV); 864518 (Director of Engineering). Telex: 4040 TEEVEE DH. Fax: 0974-864511. Qatar Broadcasting Service: P.O. Box 1414, Doha, Qatar. Tel. 864575 (Director of Television); 894215 (Head of Engineering). Telex: 4597 QRADIO DH. Fax: 894202.

Personnel: H. E. Hamad Abdul Aziz Al-Kuwari, Minister of Information & Culture; Mana Al-Hajiri, Undersecretary, Ministry of Information; Abdul Latif Al-Kuwari, director, administration & finance; Abdul Rahman Saif Al-Madhadi, assistant undersecretary, radio & television; Saad Mohammad Al-Rumaihi, director, TV; Mubarak Jeham Al-Kuwari, director, radio; Hussain Abdullah Jaffar, director of engineering, TV & radio; Abdullah Al-Haj, director of news, TV & radio; Abdul Wahab Al-Mutawa, assistant director, TV.

DOHA—Ch. 9 (V-203.25, A-208.75). Transmitter 2 x 5 kw, ERP 200 kw. Ch. 37. Transmitter 2 x 20 kw, ERP 695 kw.

JAMILIYA—Ch. 11 (V-217.25, A-222.75). Transmitter 2 x 5 kw, ERP 600 kw. Ch. 49 (V-695.25, A-700.75). Transmitter 2 x 20 kw, ERP 1170 kw. Ch. 52 (V-719.25, A-724.75). Transmitter 2 x 20 kw, ERP 1170 kw. TV tape recording facilities. Started Aug. 1970.

Hours of operation: 3 p.m.—midnight, Sat.—Thurs., 9 a.m.—midnight, Fri.

Rates: Peak 30 sec., 1,750 (riyals).

Transmitters: 5.

Repeaters: 10.

Low power repeaters: 5.

Satellite earth stations: Transmit/receive, 3 in operation; receive only 3 in operation.

Reunion

(625-line standards, System K)
Color: SECAM System

Sets in use: 73,900

Networks: 2.

RFO, BP 309, 97309, St. Denis de la Reunion. Tel. 213-456.

Personnel: Jean-Pierre Lannes, manager.

T. DENIS DE LA REUNION—Ch. 22. Transmitter 25 w. Network 1 started Dec. 1964. Network 2 started 1983.
Transmitters: Network 1, 5; Network 2, 2.
Repeaters: Network 1, 14.

Romania

(625-line standards, Systems D & K)
 Color: PAL System
Sets in use: 2,100,000 black & white; 4,000,000 color
Networks: 2.
Televiziunea Romana, Calea Dorobantilor 191, P.O. Box 63-1200, 71281 Bucharest, Romania. Tel. 40-1-2120982. Telex: 11251. Fax: 40-1-3129800.
Personnel: Dumitru Popa, general manager; Nicolae Stanciu, deputy general manager; Dionisie Sincan, deputy general manager; Soare Sarbov, secretary general; Violeta Otlean, director, international relations; Grigore Sandulescu, commercial director.
Hours of operation: Program 1: 13:00-1:00, Mon.; 7:00-1:00, Tues.-Fri.; 7:00-2:30 a.m., Sat.; 8:00-1:00 a.m., Sun. Program 2: 13:00-1:00, Mon.; 7:00-1:00, Tues.-Fri.; 7:00-1:00, Sat. & Sun.
Rates: 60 sec., 1500, 8:00-15:00, Mon.-Fri.; 60 sec., 3500, 8:00-15:00, Sat.-Sun. (U.S. dollars).
Transmitters: Program 1, 45; Program 2, 7.
Repeaters: 18.
Low power repeaters: Program 1, 388.
Satellite earth stations: Transmit/receive, two in operation (Eutelsat).

Russian

(625-line standards, Systems D & K)
 Color: SECAM System
Sets in use: N.A.
Networks: 5.
Sets in use: 51,100,000
Radiotelevizionie Ostankino, Pyatnitskaya 25, 113326 Moscow. Tel. 2157238. Fax: 2151324.
Personnel: Alexander Yakovlev, chairman; Eduard Sagalae, director general TV; Georgy Zaroubian, director, foreign relations; Valentin Khlebnikov, technical director.
 Ostankino has two programs. Both are distributed nationally and to other former U.S.S.R. republics on a time-shifted basis.
Satellite earth stations: In operation.

Rossiiskoe Teleradio, 5-ia ul. Yamskogo polya 19/21, 125124 Moscow. Tel. 095-2500511. Fax: 095-250-01-05.
Personnel: Eduard Sagalae, chairman of the Russian state television and radio broadcasting company; Anatoli G. Lyzenko, director general; Sergei V. Erofeev, head, international relations; S.D. Bunevitch, technical director.
 Rossiiskoe is distributed nationally and to other former U.S.S.R. republics on a time-shifted basis.
Transmitters: 328.
Low power repeaters: 4312.
Satellite earth stations: In operation.

St. Petersburg, Channel 5 State Broadcasting Co., Chapygina St., 197022 St. Petersburg. Fax: 812-234-1416.

Personnel: Sergei Karateyev, head foreign service.
 Channel 5 is distributed nationally.

St. Kitts & Nevis

(525-line standards, System M)
 Color: NTSC System
Sets in use: 2,400 black & white; 4,500 color
Networks: One.
Cable television service: One system in operation serving 1,500 subscribers.
ZIZ Television, Springfield, P.O. Box 331, Basseterre, St. Kitts, West Indies. Tel. 2621.
Personnel: Goldwin O. Caines, general manager; Francica Haynes, sales manager; Vincent A. F. Grey, chief engineer.

BASSETERRE—Ch. 5. Transmitter 5 kw, ERP 20 kw. TV tape recording facilities. Started Dec. 1972.
Hours of operation: 4:00 p.m.-12:30 a.m., daily.
Rates: Peak hour, 200; peak 30 sec., 100 (U.S. dollars).
Transmitters: One.
Low power repeaters: 3 in operation at Bayford's, Ottley's & Nevis.

St. Pierre & Miquelon

(625-line standards, System K)
 Color: SECAM System
Sets in use: 100 black & white; 5,000 color
Networks: 2.
Cable television service: St. Pierre & Miquelon cable serving 3,500 subscribers.
RFO, BP 4227-97500, St. Pierre. Tel. 508 41.38.24.
Personnel: Jean Louis Balandraud, regional director; Daniel Beugin, technical director.
CAP A L'AIGLE—Ch. 4. Transmitter 100 w. Ch. 31. Transmitter 500 w.
SAINT PIERRE, PHARE de GALANTRY—Ch. 39. Transmitter 5 w. Ch. 45. Transmitter 10 w.
SAINT PIERRE, VILLE—Ch. 8. Transmitter 50 w. Started April 1967. Ch. 55. Transmitter 100 w. Started Nov. 1985.
MIQUELON, POINTE du CHEVAL—Ch. 6. Transmitter 100 w. Ch. 56. Transmitter 200 w.
Transmitters: 2.
Low power repeaters: 6.
Satellite earth stations: Transmit/receive, one in operation.

St. Vincent & The Grenadines

(525-line standards, System M)
 Color: NTSC System
Sets in use: 25,000
Programs: One.
St. Vincent & The Grenadines Broadcasting Corp. Ltd., SVG-TV, Dorsetshire Hill, P.O. Box 617, St. Vincent, West Indies. Tel. 809-456-1078. Fax: 809-456-1015.
ST. VINCENT—Ch. 9. ERP 2 kw.
Personnel: R. P. MacLeish, managing technical director; Richard MacLeish, program director; Elson Crick, news director.
Rates: Peak one hour, 450.00; peak 30 sec., 45.00 (East Caribbean dollars).

CHARACTERISTICS OF TELEVISION SYSTEMS

(C.C.I.R. Report 624-3, XVth Plenary Assembly, Dubrovnik, 1986)

System	No. of lines	Ch. width MHz	Vision band-width MHz	Vision sound separation	Vestigial side-band	Vision modulation	Sound modulation
B	625	7	5	+5.5	0.75	Neg.	FM
D	625	8	6	+6.5	0.75	Neg.	FM
G	625	8	5	+5.5	0.75	Neg.	FM
H	625	8	5	+5.5	1.25	Neg.	FM
I	625	8	5.5	+6	1.25	Neg.	FM
K	625	8	6	+6.5	0.75	Neg.	FM
L	625	8	6	+6.5	1.25	Pos.	AM
M	525	6	4.2	+4.5	0.75	Neg.	FM
N	625	6	4.2	+4.5	0.75	Neg.	FM

Field frequency: System M, 60 cycles per second, all other systems 50 cycles per second.
 Picture frequency: System M, 30 cycles per second, all other systems 25 cycles per second.
 Line frequency: System M, 15.75 kHz, all other systems, 15.625 kHz.
 Vision/sound separation: L2, L3 & L4, -6.5 MHz.

Transmitters: One.

Repeaters: 9.

Samoa (American)

(525-line standards, System M)
 Color: NTSC System
Sets in use: 500 black & white; 6,000 color
Programs: 5.
Office of Public Information, Govt. of American Samoa, Pago Pago, American Samoa 96799. Tel. 633-4191.
Personnel: Sivia Sivia, general manager; Nancy Satele, program manager; Peni Failautusi, production manager; Siniva Anoi, news director; Tom Norman, chief engineer.
PAGO PAGO—KVZK-2 (Ch. 2), KVZK-4 (Ch. 4), KVZK-5 (Ch. 5), TPO 18 kw; ERP 60 kw. Programming affiliates: ABC, CBS, CNN, NBC, PBS. AFRTS TV tape recording facilities. Started Sept. 1964.

ANASICH, 8. TPO 100 w.
AOLOAUTOCH, 7. TPO 100 w.
FITIUTACH, 8, 10, 12. TPO 10 w each.
Transmitters: 3.
Low power repeaters: 5.
Satellite earth stations: Receive only, 2 in operation.

Saudi Arabia

(625-line standards, Systems B & G)
 Color: SECAM & PAL Systems
Sets in use: 95,000 black & white; 3,700,000 color
Networks: Two.
Saudi Arabian Television, Ministry of Information, P.O. Box 570, Riyadh 11421, Saudi Arabia. Tel. 4014440. Telex: 201030 SAUDTVSJ. Fax: 4033026.
Personnel: Dr. Mohammad Al Najai, assistant deputy minister, TV affairs; Murad Turkistany, director general, productions & programs; Mohammad Hamza Alaway, director general, technical affairs.
Transmitters: Two.
Hours of operation: 2:00 p.m.-11:30 p.m., Sat.-Wed.; 7:00 a.m.-11:30 p.m., Thurs.-Fri., First Program; 2:00 p.m.-11:30 p.m., Thurs.-Fri., Second Program.

Aramco TV, Arabian American Oil Co., Box 5000, Dhahran, Saudi Arabia. Tel. 2015.
DHAHRAN—Ch. E-3. Transmitter 6 kw, ERP 12 kw. TV tape recording facilities. Started Sept. 1957. Since 1970, English language film-chain & tape operation.
Television stations with production studios: 6.
Transmitters: 73.
Low power repeaters: 13.

Senegal

(625-line standards, System K)
 Color: SECAM System
Sets in use: 40,000 black & white; 10,000 color
Programs: One.
Office de Radiodiffusion Television du Senegal, ORTS, Triangle Sud, Rue 22x, Avenue El Hadj Malick SY, B.P. 1765, Dakar. Tel. 237286; 217801; 218395. Fax: 223490.
Personnel: Guila Thiam, Director General; Babacar Diagne, Director, TV; Mohamed Faye, Chief, International Relations.
DAKAR—Ch. 7 (V-199.25, A-205.75). ERP 50 w. Started Feb. 1965. TV tape recording facilities.
Rates: Peak 30 sec., 225,000 (Communaute Financiere Africaine).
Transmitters: 2.
Low power repeaters: One.
Note: Current information not available.

Serbia

(Systems B & G)
 Color: PAL System
Sets in use: 15,000 black & white; 4,000,000 color
Udrzenje Jugoslovenskih Radio Televizija d.O.O. (JRT), Television Department, Hartvigova 70/1, 11000 Beograd. Tel. 1-434-910. Telex: 11469.
Note: Additional information not available.
TV Art Channel, VI Kovacevica 6, 11000 Beograd.
Personnel: Petar Podic, general manager; Milan Atanaskovic, editor-in-chief.
Transmitter: One.

International TV Directory

Low power repeaters: 3.

TV Palma, Kablarska 31 11000 Beograd.

Personnel: Miodray Vujovic, chairman; Zoran Vakadsinovic, executive producer.

Transmitters: One.

Low power repeaters: 2.

NTV Studio B, Masarikova 5, 11000 Beograd.

Personnel: Zoran Zaharijevic, technical editor.

Transmitters: 4.

Seychelles

(625-line standards, System B)
Color: PAL System

Sets in use: 15,000 color

Networks: One, non-commercial.

Seychelles Broadcasting Corporation, Box 321, Hermitage, Victoria. Tel. 224161. Fax: 225641. Telex: 2315.

Personnel: Ibrahim Affif, managing director; Johan Ernesta, administration manager; Parakrama Nanayakkara, financial controller; Patrick Mathiot, producer, adviser & trainer; Joyvani Chetty, chief engineer; Jean-Claude Matombe, program manager, television; Ann-Mary Collet, head of marketing; Ralph Lablache, head of TV production; Marie-Claire Elizabeth, chief editor, TV news; Marguerite Hermitte, program manager, radio; Russel Vidot, chief editor, radio news; David Meyrick, head of programmes, acquisition & scheduling (TV).

ANSE FAURE—Ch. 9. ERP 0.4 kw.

ANSE SOLEIL—Ch. 8. ERP 0.4 kw.

DANZIL—Ch. 10. ERP 0.4 kw.

LA MISERE—Ch. 5. ERP 1 kw.

LES CANNELLES—Ch. 11. ERP 0.4 kw.

MAHE—Ch. 50. Transmitter 2 x 10 w.

ST. LOUIS—Ch. 7. 6 kw.

Rates: 30 sec., 500 (Seychelles rupees).

Transmitters: 2.

Low power repeaters: 9.

Satellite earth stations: Receive only, 4 in operation.

Sierra Leone

(625-line standards, System B)
Color: PAL System

Sets in use: 100,000 black & white; 10,000 color

Networks: One.

Sierra Leone Broadcasting Service, Private Mail Bag, Freetown, Sierra Leone. Tel. 40403; 40402.

Personnel: M. J. Tunis, director general; J. D. A. Campbell, director, program services; A. C. Ellis, director, engineering services; F. D. Greene, chief engineer, projects & development; B. A. Davies, acting controller, production services; F. B. Bundura, acting controller, engineering services; J. B. Shanu-Wilson, acting controller, film unit; Sama Lengor, acting head, programs.

U.S. Representative: Pan American Broadcasting Co.

FREETOWN (New England)—Ch. E-2 (V-48.25, A-53.75). Transmitter 100 w, ERP 1 kw. Started April 1963.

FREETOWN (New England)—Ch. E-7 (V-189.25, A-194.75). Transmitter 10 kw, ERP 126 kw. Started Feb. 22, 1978.

Hours of operation: 17:45-23:30 (GMT).

Rates: Spot 60 sec., 500.00; peak 30 sec., 250.00 (leones).

Transmitters: 2.

Singapore

(625-line standards, System B)
Color: PAL System

Sets in use: 1,987 black & white; 693,225 color

Programs: 3.

Television Corporation of Singapore Caldecott Broadcast Centre, Andrew Rd., Singapore 1129. Postal address: Farrer Rd., P.O. Box 60, Singapore 9128. Tel. (65) 2560401. Fax: (65) 2538808. TCS is a member of the Singapore International Media group.

Personnel: Kwa Chong Seng, chairman; Lee Cheok Yew, chief executive officer; Param Ajeet Singh Bal, senior vice president, corporate services; Chandra Mohan, senior vice president, news & current affairs; Daniel Yun, vice president, programming & marketing communications; Niam Chiang Meng, vice president, news; Woon Tai Ho, vice president, current affairs; Michael Loke, vice president, human resources; Chen Lai Kiun, vice president, information services; Anthony Ng, vice president, airtime sales; Kung Lung, vice president, Chinese drama; Kenneth Liang, vice president, productions 5; Man Shu Sum, vice president, productions 8; Loong May Lin, vice president, vision production; Andrew Cheng, vice president, production services; Tay Joo Thong, vice president, engineering; Raymond Quek, vice president, finance & administration; Chang Long Kiat, vice president, Dominic Ang, assistant vice president, marketing communications.

SINGAPORE—Ch. 5 (Singapore I-English), Ch. 8 (Singapore II-Mandarin & Tamil) & Ch. 12 (Singapore III-Malay). Ch. 5 & Ch. 8 transmitters 15 kw, ERP 120 kw. Ch. 12 transmitter 20 kw, ERP 160 kw. Ch. 5 & 8 started TV services in 1963. Ch. 12 started TV services in 1984. Facilities include TV production, recording, editing & post production. Programmes are transmitted in 4 languages: English, Chinese (Mandarin), Malay & Tamil. The majority of TCS-produced programmes are subtitled in English. Selected acquired programmes are subtitled in any of the 4 languages.

Hours of operation: Ch. 5, 6:00-4:00, Mon.-Fri.; 24 hours, Sat./Sun.; Ch. 8, 6:00-2:00, Sun.-Thurs.; 24 hours, Fri./Sat.

Rates: Peak hour, Ch. 5, 2,000 - 5,000; Ch. 8, 3,000 - 6,000 (Singapore dollars).

Transmitters: 6.

Satellite earth stations: Transmit/receive (or uplink), 2 in operation; receive only, 7 in operation.

Slovakia

(Systems B (PAL) & D (SECAM))
Color: PAL & SECAM Systems

Slovenska Televizia, Mlynska Dolina, 84545 Bratislava. Tel. 724800. Fax: 729440.

Personnel: Ivan Stradtraker, director general; Rudolf Simko, director, technical services; Miklas Gavala, head, international relations.

Networks: Two.

Slovenia

(625-line standards, Systems B & G)
Color: PAL System

Sets in use: 600,000 color

Radio-Television Slovenia, Kolodvorska 2-4, 1550 Ljubljana. Tel. 1311333. Fax: 1319171. Telex: 32283.

Personnel: Zarko Petan, director general; Janez Lombergar, director, TV; Andrej Rot, director, radio; Boris Bergant, international relations.

Originates local programs and has tape facilities. Started on experimental basis Oct. 11, 1958.

Networks: 3.

Transmitters: 11.

Low power repeaters: 262.

Somalia Democratic Republic

(System B)

Color: PAL System

Ministry of Information & National Guidance, P.O. Box 1748, Mogadishu.

Personnel: Ahmed Ali Askar, director, TV project; Mohamed Abdi Hassan, engineer.

MOGADISHU—Plans two transmitters, 100 w & 500 w.

South Africa

(625-line standards, System I)
Color: PAL System

Sets in use: 1,000,000 black & white; 5,000,000 color

Networks: 3.

South African Broadcasting Corp., Private Bag XI, Auckland Park, Johannesburg 2006, South Africa. Tel. 714-9111; 714-3741. Fax: 714-3106; 714-5055.

Personnel: Dr. Ivy Masepe-Casaburri, chairman of the board; Z. Sisulu, group chief executive; J. Chisholm, chief executive, television; G. Reddy, chief executive, radio; G. Claassen, chief executive, operations; T. Sadik, chief executive, finance.

Hours of operation: SABC1, SABC2, SABC3; 24 hours daily. Offers three television services in eleven languages. All programming originates in Johannesburg.

Rates: Peak 30 sec., 48,300 (rand).

Transmitters: SABC1, 94; SABC2, 148; SABC3, 37.

Satellite earth stations: Transmit/receive, one in operation; receive only, 27 in operation.

Spain

(625-line standards, Systems B & G)
Color: PAL System

Sets in use: 5,400,000 black & white; 9,800,000 color

Networks: 5; 2 government; 3 regional independents.

Radiotelevision Espanola (RTVE), Edificio UM, Prado del Rey, E-28223 Madrid. Tel. 5815404. Fax: 5815412.

Personnel: Jordi Garcia Candau, director general; Humberto Rios Rodriguez, manager; Sergio Gil Trullen, director, international relations.

Production centers: Prado del Rey, Madrid; Sant Cugat & Hospitalet, Barcelona; Las Palmas, Canary Islands.

Regional centers: Bilbao, Valencia, Sevilla, Santiago, Oviedo, Pamplona, Tenerife,

Zaragoza, Murcia, Palma de Mallorca, Toledo, Santander, Logrono, Baleares & Val ladolid.

Television Espanola (TVE), Torrespana, O'Donnell 77, E-28007 Madrid. Tel. 346 8000. Fax 346 9801.

Personnel: Ramon Colon, director; Francisco Baquedano Moreno, director, engineering; Maria Antonia Iglesias, director, information

Transmitters: 103.

Low power repeaters: 1,123.

Sri Lanka

(625-line standards, System B)
Color: PAL System

Sets in use: 510,000 black & white; 340,000 color

Programs: 2.

Sri Lanka Rupavahini Corp., P.O. Box 2204, Independence Square, Colombo 7. Tel. 501050-55. Telex: 22148 SLTV CE. Cable: RUPAVAHINI.

Personnel: Tissa Kariyawasam, chairman; Asoka Malimage, director general; A. M. Ubaidulla, deputy director general, administration; P. Samaranyake, deputy director general, commercial; Upali Arambewela, deputy director general, engineering; Pi-yadasa Ratnasinghe, deputy director general, general programs; A. Senadheera, deputy director general, educational programs; Wimal Perera, deputy director general, production services; C. N. W. Dissanayake, deputy director general & finance manager.

PIDURUTALAGALA—Ch. 5. ERP 200 kw.

Rates: Peak hour, 21,778; peak 30 sec., 16,100 (rupees).

Transmitters: 1.

Repeaters: 1.

Low power repeaters: 3.

Satellite earth stations: Transmit/receive, one in operation.

Independent Television Network Ltd., P.O. Box 574, Colombo 7. Tel. 597491.

Personnel: D. T. L. Guruge, competent authority; Asoka Malimage, general manager; Ananda Wettasinghe, director, engineering; G. A. Wickremasinghe, director, administration.

COLOMBO—Ch. E-12. ERP 10 kw.

DENIYAYA—Ch. E-9. ERP 10 kw.

Rates: Peak one hour, 9,600; peak 30 sec., 2,140 (rupees).

Transmitters: 3 in operation; one planned.

Repeaters: One.

Satellite earth stations: Receive only, one in operation.

Sudan

(625-line standards, System B)
Color: PAL System

Sets in use: 135,000

Networks: One, government.

Sudan Television Service, P.O. Box 1094, Omdurman, Sudan Democratic Republic. Tel. 11-55022.

Personnel: Dr. Ahmed El Zien Sogahyoon, director general; H. A. Rahman, technical director; A. A. Abbas, director, public relations; M. Tahir, program director.

OMDURMAN—Ch. E-5 (V-175.25, A-180.75). Transmitter 600 w, ERP 2.4 kw. Started Nov. 1963.

hours of operation: 6:30-11:30 p.m., daily.
 Transmitters: One.
AD MEDANI—Gazira TV Station, Ch. E-7 (V-189.25, A-194.75). Transmitter 10 kw, ERP 100 kw. Originates local programs. TV tape recording facilities.
 Transmitters: One.
 Note: Current information not available.

Surinam

(525-line standards, System M)
 Color: NTSC System
 Sets in use: 10,000 black & white; 30,000 color
 Networks: Two.
Surinaamse Televisie Stichting, STVS, Cultuurtuinlaan, P.O. Box 535, Paramaribo. Tel. 73100; 73021; 73032.
 Personnel: F. J. Pengel, director general; L. Fung Loy, sales manager; H. Kioe A Sen, production manager; S. Akkal, chief engineer.
PARAMARIBO—Ch. 8. Transmitter 1 kw, ERP 12.5 kw. TV tape recording facilities. Started Oct. 20, 1965.
 Hours of operation: 18:00-23:00, Mon.-Fri.; 11:00-23:00, Sat.-Sun.
 Rates (peak): Spot 60 sec., 155; 45 sec., 130; 30 sec., 110; 20 sec., 95; 10 sec., 75. Program hour, 600; 30 min., 450; 15 min., 250 (Surinam guilders).
 Transmitters: 3.
 Low power repeaters: 7.
 Satellite earth stations: Receive only, one in operation.

Swaziland

(625-line standards, Systems B & G)
 Color: PAL System
 Sets in use: 3,469 black & white; 17,500 color
 Networks: One, commercial.
Swaziland Television Broadcasting Corp., P.O. Box A146, Hospital Hill, Mbabane. Tel. 43036/7. Telex: 2138 WD.
 Personnel: Dan S. Dlamini, managing director; Lucas Gumedze, assistant manager, engineering; Henry Malaza, administration manager.
MBABANE—Ch. 39. ERP 500 w. TV tape recording facilities. Started Oct. 20, 1965.
 Rates: Peak One hour, 3,600; 30 sec., 680 (lilangeni).
 Transmitters: 3.
 Low power repeaters: 4.

Sweden

(625-line standards, Systems B & G)
 Color: PAL System
 Sets in use: 500,000 black & white; 3,400,000 color
 Programs: 3.
 Direct broadcasting satellite: One in operation. Started April 1989.
 Cable television service: Began Jan. 1990; 470 systems in operation, serving 3,830,170 households as of June 1995.
Sveriges Television AB (Swedish Television Co.), Oxenstiernsgatan 26-34, S-105 10 Stockholm. Tel. 46/8/784 00 00. Telex: 10Q00 SRCENT S. Fax: 46/8/784 15 00.
 Personnel: Anna-Greta Leijon, chairman; Sam Nilsson, director general; Ingvar Bengtsson,

director, TV news, sports & current affairs; Hans Bonnevier, director, planning & policy; Kjell Kullberg, director, corporate development; Britt-Marie Blanck, head, legal department; Jan-Olof Gurinder, head, information department; Stig Fredrikson, head, news & current affairs, SVT 1; Jan Axelsson, head, news & current affairs, SVT 2; Lars Turesson, controller, finance; Peter Fogelmarck, head of human resources; Ove Arvidsson, internal audit department; Katarina af Klintenberg, director, business affairs; Tom Josefsson, head of international programme sales; Kjell Ove Andersson, head, SVT production; Per Lakso, manager, SVT central services group; Kewe Zahr, head, SVT programme acquisitions; Cecilia Hallgren-Jarborg, head, international relations.

U.S. Representative: Elisabeth Johansson, director, Swedish Broadcasting Co., 12 W. 37th St., 7th Floor, New York, NY 10018-7404. Tel. 212-643-8855. Fax: 212-594-6413.

Ownership: From January 1994, a foundation owning shares of SVT. Beginning in January 1996, SVT operates 2 national channels, SVT 1 & SVT 2. Company is a foundation. Operating funds are derived from compulsory license fees. Programming is non-commercial.

Hours of operation: SVT 1: 14:00 p.m.-1:00 a.m., daily; SVT 2: 6:00 a.m.-1:00 a.m. daily.
 TV tape recording facilities in Stockholm, Malmo, Goteborg, Vaxjo, Norrkoping, Falun, Orebro, Karlstad, Supdsvall, Umea & Lulea.

Satellite earth stations: In operation. Teracom (Svensk Rundradio) P.O. Box 17666, S-11892 Stockholm. Tel. 46/8/6712000. Has the responsibility for the transmission of the channels of Sveriges Television & Nordisk TV.

Swedish Educational Broadcasting Co., Sveriges Utbildningsradio AB, S-115 80 Stockholm. Tel. 784 00 00; 784 40 00. Fax: 46 8 7844100.

Personnel: Kjell Mattsson, chairman; Lars Hansson, managing director; Sten-Ake Pettersson, head of programs; Frederic Fleisher, head, international relations; Hakan Oster, head of engineering.

Hours of operation: 9:00-13:00 approx., Mon.-Fri.; Networks 1 & 2: Sat.-Sun. at variable hours; Sundays & weekdays.

Networks: 2, non-commercial.
Transmitters: 111.
Low power repeaters: 926.
Satellite earth stations: Transmit/receive, 2 in operation; receive only, 2 in operation.
TV4 AB, Storangskroken 10, 115 79 Stockholm. Tel. 46 8 644 4400. Fax: 46 8 644 4440.

Personnel: Christer Forsstrom, managing director.
Transmitters: 54.
Low power repeaters: 22.

Switzerland

(625-line standards, Systems B & G)
 Color: PAL System
Sets in use: 2,633,642
Programs: 4.
Cable television service: 2 systems in operation serving 2,200,000 subscribers.
Swiss Broadcasting Corp., Giacomettistrasse 3, CH-3000 Berne 15, Switzerland. Tel. 031-350-91-11.

Channel Frequencies
 As Used in International TV Station Directory

Channel	Vision Carrier MHz	Sound Carrier MHz	Channel	Vision Carrier MHz	Sound Carrier MHz
Western European/African Standards					
E-2	48.25	53.75	C	82.25	87.75
E-2A	49.75	55.75	D	175.25	180.75
E-3	55.25	60.75	E	183.75	189.25
E-4	62.25	67.75	F	192.25	197.75
E-5	175.25	180.75	G	201.25	206.75
E-6	182.25	187.25	H	210.25	215.75
E-7	189.25	194.75	H-1	217.25	222.75
E-8	196.25	201.75	Eastern European Standards		
E-9	203.25	208.75	R-1	49.75	56.25
E-10	210.25	215.75	R-2	59.25	65.75
E-11	217.25	222.75	R-3	77.25	83.75
E-12	224.25	229.75	R-4	85.25	91.75
E-21	471.25	476.75	R-5	93.25	99.75
E-22	479.25	484.75	R-6	175.25	181.75
E-23	487.25	492.75	R-7	183.25	189.75
E-24	495.25	500.75	R-8	191.25	197.75
E-25	503.25	508.75	R-9	199.25	205.75
E-26	511.25	516.75	R-10	207.25	213.75
E-27	519.25	524.75	R-11	215.25	221.75
E-28	527.25	532.75	R-12	223.25	229.75
E-29	535.25	540.75	Moroccan Channels		
E-30	543.25	548.75	M-4	163.25	168.75
E-31	551.25	556.75	M-5	171.25	176.75
E-32	559.25	564.75	M-6	179.25	184.75
E-33	567.25	572.75	M-7	187.25	192.75
E-34	575.25	580.75	M-8	195.25	200.75
E-35	583.25	588.75	M-9	203.25	208.75
E-36	591.25	596.75	M-10	211.25	216.75
E-37	599.25	604.75	South African Channels		
E-38	607.25	612.75	S-4	175.25	181.25
E-39	615.25	620.75	S-5	183.25	189.25
E-40	623.25	628.75	S-6	191.25	197.25
E-41	631.25	636.75	S-7	199.25	205.25
E-42	639.25	644.75	S-8	207.25	212.25
E-43	647.25	652.75	S-9	215.25	221.25
E-44	655.25	660.75	S-10	223.25	229.25
E-45	663.25	668.75	S-11	231.25	237.25
E-46	671.25	676.75	S-13	247.43	253.43
E-47	679.25	684.75	Chinese (Mainland) Channels		
E-48	687.25	692.75	C-1	49.75	56.25
E-49	695.25	700.75	C-2	57.75	64.25
E-50	703.25	708.75	C-3	65.75	72.25
E-51	711.25	716.75	C-4	77.25	83.75
E-52	719.25	724.75	C-5	85.25	91.75
E-53	727.25	732.75	C-6	168.25	174.75
E-54	735.25	740.75	C-7	176.25	182.75
E-55	743.25	748.75	C-8	184.25	190.75
E-56	751.25	756.75	C-9	192.25	198.75
E-57	759.25	764.75	C-10	200.25	206.75
E-58	767.25	772.75	C-11	208.25	214.75
E-59	775.25	780.75	C-12	216.25	222.75
E-60	783.25	788.75	C-13	471.25	477.75
E-61	791.25	796.75	C-14	479.25	485.75
E-62	799.25	804.75	C-15	487.25	492.75
E-63	807.25	812.75	C-16	495.25	501.75
E-64	815.25	820.75	C-17	503.25	509.75
E-65	823.25	828.75	C-18	511.25	517.75
E-66	831.25	836.75	C-19	519.25	525.75
E-67	839.25	844.75	C-20	527.25	533.75
E-68	847.25	852.75	C-21	534.25	540.75
E-69	855.25	860.75	C-22	543.25	549.75
French Standards					
F-2	55.75	49.25	C-23	551.25	557.75
F-3	60.50	54.00	C-24	559.25	565.75
F-4	63.75	57.25	C-25	605.25	611.75
F-5	176.00	169.50	C-26	613.25	619.75
F-6	184.00	177.50	C-27	621.25	627.75
F-7	192.00	185.50	C-28	629.25	635.75
F-8	200.00	193.50	C-29	637.25	643.75
F-9	208.00	201.50	C-30	645.25	651.75
F-10	216.00	209.50	C-31	653.25	659.75
French Overseas Territories					
K-4	175.25	181.75	C-32	661.25	667.75
K-5	183.25	189.75	C-33	669.25	675.75
K-6	191.25	197.75	C-34	677.25	683.75
K-7	199.25	205.75	C-36	693.25	699.75
K-8	207.25	213.75	Australian Channels		
K-9	215.25	221.75	A-0	46.25	51.75
Italian Channels					
A	53.75	59.25	A-1	57.25	62.75
B	62.25	67.75	A-2	64.25	69.75
			A-3	86.25	91.75
			A-4	95.25	100.75
			A-5	102.25	107.75
			A-5A	138.25	143.75
			A-6	175.25	180.75

Channel Frequencies (Continued)
As Used in International TV Station Directory

Channel	Vision Carrier MHz	Sound Carrier MHz	Channel	Vision Carrier MHz	Sound Carrier MHz
A-7	182.25	187.75	J-6	183.25	187.75
A-8	189.25	194.75	J-7	189.25	193.75
A-9	196.25	201.75	J-8	193.25	197.75
A-10	209.25	214.75	J-9	199.25	203.75
A-11	216.25	221.75	J-10	205.25	209.75
A-28	527.25	532.75	J-11	211.25	215.75
A-29	534.25	539.75	J-12	217.25	221.75
A-30	541.25	546.75	J-13	471.25	475.75
A-31	548.25	553.75	J-14	477.25	481.75
A-32	555.25	560.75	J-15	483.25	487.75
A-33	562.25	567.75	J-16	489.25	493.75
A-34	569.25	574.75	J-17	495.25	499.75
A-35	576.25	581.75	J-18	501.25	505.75
A-36	583.25	588.75	J-19	507.25	511.75
A-37	590.25	595.75	J-20	513.25	517.75
A-38	597.25	602.75	J-21	519.25	523.75
A-39	604.25	609.75	J-22	525.25	529.75
A-40	611.25	616.75	J-23	531.25	535.75
A-41	618.25	623.75	J-24	537.25	541.75
A-42	625.25	630.75	J-25	543.25	547.75
A-43	632.25	637.75	J-26	549.25	553.75
A-44	639.25	644.75	J-27	555.25	559.75
A-45	646.25	651.75	J-28	561.25	565.75
A-46	653.25	658.75	J-29	567.25	571.75
A-47	660.25	665.75	J-30	573.25	577.75
A-48	667.25	672.75	J-31	579.25	583.75
A-49	674.25	679.75	J-32	585.25	589.75
A-50	681.25	686.75	J-33	591.25	595.75
A-51	688.25	693.75	J-34	597.25	601.75
A-52	695.25	700.75	J-35	603.25	607.75
A-53	702.25	707.75	J-36	609.25	613.75
A-54	709.25	714.75	J-37	615.25	619.75
A-55	716.25	721.75	J-38	621.25	625.75
A-56	723.25	728.75	J-39	627.25	631.75
A-57	730.25	735.75	J-40	633.25	637.75
A-58	737.25	742.75	J-41	639.25	643.75
A-59	744.25	749.75	J-42	645.25	649.75
A-60	751.25	756.75	J-43	651.25	655.75
A-61	758.25	763.75	J-44	657.25	661.75
A-62	765.25	770.75	J-45	663.25	667.75
A-63	772.25	777.75	J-46	669.25	673.75
A-64	779.25	784.75	J-47	675.25	679.75
A-65	786.25	791.75	J-48	681.25	685.75
A-66	793.25	798.75	J-49	687.25	691.75
A-67	800.25	805.75	J-50	693.25	697.75
A-68	807.25	812.75	J-51	699.25	703.75
A-69	814.25	819.75	J-52	705.25	709.75
New Zealand Channels			J-53	711.25	715.75
N-1	45.25	50.75	J-54	717.25	721.75
N-2	55.25	60.75	J-55	723.25	727.75
N-3	62.25	67.75	J-56	729.25	733.75
N-4	175.25	180.75	J-57	735.25	739.75
N-5	182.25	187.75	J-58	741.25	745.75
N-6	189.25	194.75	J-59	747.25	751.75
N-7	196.25	201.75	J-60	753.25	757.75
N-8	203.25	208.75	J-61	759.25	763.75
N-9	210.25	215.75	J-62	765.25	769.75
Japanese Channels			* For channels E-21 through E-68, sound frequency is for systems B, G & H. For system I, image/sound separation, 6 MHz; systems K & L, 6.5 MHz.		
J-1	91.25	95.75	* OIRT channels use Roman numerals, as OIRT-I, but this book uses R-1 instead because it is more consistent with other channel designations.		
J-2	97.25	101.75			
J-3	103.25	107.75			
J-4	171.25	175.75			
J-5	177.25	181.75			

The SBC is a private, non-profit company organized as an association. Studios at Zurich, Geneva & Lugano produce programs in German, French & Italian & regular broadcasts in Romanch. Under terms of the Govt. license SBC directs program services (radio & television) & PTT is responsible for transmission operations. Annual license fees: 248.40 (Swiss francs). Spot advertisements accepted 8% daily.

Personnel: Armin Walpen, director general; Beat Durrer, secretary general; Oswald Sigg,

press officer; Heinz Schollenberger, CNS national coordination & services.

TV program service, German: Schweizer Fernsehen DRS, Fernsehstrasse 1-4, P.O. Box CH-8052 Zurich. Tel. 01 305 66 11. Fax: 01 305 56 60. Peter Schellenberg, TV director.

Rates: Peak 30 sec., 7,340-31,800 (Swiss francs).

TV program service, French: Television suisse romande, Quai Ernest Ansermet 20,

P.O. Box CH-1211 Geneve 8, Tel. 022 708 99 11. Fax: 022 781 1908. Guillaume Cheneviere, TV director.

Rates: Peak 30 sec., 1,360-10,300 (Swiss francs).

TV program service, Italian: Radiotelevisione svizzera di lingua italiana, Casella Postale, CH-6903 Lugano. Tel. 091 58 51 11. Fax: 091 58 91 50. Marco Blaser, radio-TV director. Studio Televisione, Casella Postale, CH-6949 Comano. Dino Balestra, TV program director.

Rates: Peak 30 sec., 310-1,920 (Swiss francs).

TV Program service 4: Hagenholzstrasse 81, CH-8050 Zurich. Tel. 01305-6888. Fax: 01305-6999. Delegates: Carla Ferrari (German), Henri Bujard (French), Renzo Balmelli (Italian).

Rates: Schweiz 4 (German), 200-2000 (swiss francs). Suisse 4 (French) 50-200 (swiss francs). Svizzera 4 (Italian) 30 (swiss francs). Color test programs began April 1967, regular color programming Oct. 1, 1968. The Swiss TV network is comprised of 1802 transmitters & boosters; 1st channel, 519; 2nd channel, 422; 3rd channel, 429; 4th channel, 432.

Programs: German, French, Italian & Romanch.

Transmitters: 136.

Low power repeaters: 1,679.

Satellite earth stations: Transmit/receive, 4 in operation; receive only, 4 in operation.

Syria

(625-line standards, System B)
Color: SECAM System

Sets in use: 300,000 black & white; 1,200,000 color

Networks: 2.

Syrian Arab Television, STV, General Directorate of Radio & TV, Omayad Square, Damascus. Tel. 720 700/720 709.

Personnel: Abdul Nabi Hijazi, general director; Muhammad Zein, director, engineering; Ali Abdul Kareem, director, TV; Safwan Ganem, director, radio; Haidar Yazgi, director, public relations; Burhan Samaan, director, administration & finance. Advertising is contracted through the Arab Advertising Organization, 28 Moutanabbi St., P.O. Box 2842, Damascus. Tel. 225219. Cable: ARADOR.

Hours of operation: 16:00-24:00, daily; 9:00-11:00, 16:00-24:00, Fri.

Rates: Spot 60 sec., 2700; 45 sec., 2050; 20 sec., 1025; 15 sec., 825 (Syrian Pounds); 30 sec., 920 (U.S. dollars).

Transmitters: 34.

Low power repeaters: 30.

Satellite earth stations: Transmit/receive, 3 in operation.

Tajikistan

(Systems D & K)
Color: SECAM System

Tajik Television, Behzod Kuca 7, 734013 Dushanabe, Tajikistan.

Personnel: M. Mirrahimor, head, TV.

Tanzania

(625-line standards, System I)
Color: PAL System

Sets in use: 15,000 black & white; 50,000 color

Networks: One.

S.M.Z. Department of Television, TVZ, Karumu House, P.O. Box 314, Zanzibar. Tel. 54 32816; 54-32817; 54-32753. Telex: 57200 TVZ TZ. Cable: TEVIZED.

Personnel: Juma A. Simba, director; Hassan Mitawi, assistant director; Jaffar S. Kassingo, program manager; Abdulhamid Dau, production manager; George Majaliwa, chief engineer; Ali Muhsin, assistant chief engineer; Rashid Suluhu, chief news editor; Juma Masoud, office superintendent.

ZANZIBAR—Ch. E-21. Transmitter 10 kw, 95.1 kw ERP.

PEMBA—Ch. E-9. Transmitter 5 kw, ERP 40 kw. TV tape recording, facilities. Started Jan. 12, 1974.

Hours of operation: 18:00-22:00, Mon.-Fri.; 18:00-23:00, Sat., Sun. & holidays.

Transmitters: 4.

Satellite earth stations: Receive only, one in operation.

Thailand

(625-line standards, System B)
Color: PAL System

Sets in use: 2,719,612 black & white; 5,277,872 color

Networks: 5.

The Government Public Relations Department, Fortune Town Building, 26th-27th floors, Bangkok 10310. Tel. 2488088, ext. 2351.

Mass Communication Organization of Thailand, Asoke-Dindaeng Rd., Huay Kwang District, Bangkok 10310. Tel. 2450700.

BANGKOK—HST-TV—Ch. E-9. Transmitter 20 kw, ERP 272 kw. TV tape recording facilities. Started June 24, 1955.

The Bangkok Entertainment Co. Ltd., Mass Communication Organization of Thailand, New Petchburi Rd., Bangkok. Tel. 2539940.

BANGKOK—HST-TV—Ch. E-3. Transmitter 50 kw, ERP 650 kw. Started March 26, 1970.

Army TV, Paholyothin Rd., Bangkok. Tel. 2710060-9.

BANGKOK—HSA-TV—Ch. E-5. Transmitter 20 kw, ERP 400 kw. Started January 25, 1958.

Army TV, operated by Bangkok Broadcasting & Television Co. Ltd., 998/1 Soi Sirimitr, Phaholyothin Rd., Bangkok. Tel. 2781255.

BANGKOK—HSB-TV—Ch. E-7. Transmitter 20 kw, ERP 240 kw. Started 1967.

The Government Public Relations Department TV, New Petchburi Rd., Bangkok. Tel. 3183330.

BANGKOK—Ch. E-11. Transmitter 20 kw, ERP 418 kw. Started April 1, 1988.

TVT-4, Government Public Relations Dept., Muang District, Khon Kaen Province.

KHONKAEN—HSK-TV—Ch. 4. Transmitter 10 kw, ERP 125 kw. TV tape recording facilities. Started Feb. 1962.

TVT-8, Government Public Relations Dept., Muang District, Lampang Province.

LAMPANG—HSLK-TV—Ch. 8. Transmitter 10 kw, ERP 107 kw. TV tape recording facilities. Started March 1962.

TVT-7, Government Public Relations Dept., Muang District, Phitsanulok Province.

PHITSANULOK—Ch. E-12. Transmitter 10 kw, ERP 100 kw.

IVT-10, Government Public Relations Dept., Hadyai District, Songkhla Province.

LONGKHA—HSBK-TV—Ch. E-10. Transmitter 10 kw, ERP 120 kw. TV tape recording facilities. Started May 1962.

IVT-7, Government Public Relations Dept., Muang District, Surat Thani Province.

SURAT THANI—HSS-TV—Ch. E-12. Transmitter 10 kw, ERP 100 kw.

IVT-4, Government Public Relations Dept. TV, Muang District, Ubon Ratchathani Province.

UBON RATCHATHANI—Ch. E-4. Transmitter 10 kw, ERP 100 kw.

Hours of operation for all stations: 16:00-24:00, weekdays; 8:00-24:00, weekends & public holidays.

Rates: Peak 30 sec., 45,500.

Transmitters: 18.

Low power repeaters: 6.

Satellite earth stations: Transmit/receive, one in operation; receive only, 19 in operation.

Togo

(625-line standards, System K)
Color: SECAM System

Sets in use: 60,000 black & white; 20,000 color

Networks: One.

Television Togolaise TVT, B.P. 3286, Lome, Togo. Tel. (228) 21-53-57. Fax: (228) 21-57-86.

Personnel: Pitang Tcfialla, director; Koffi Hantz, program manager; Kokou Soumsa, technical director; Koumal Bang'na & Kouessan Yovodevi, information managers; Issa Nabine, production manager.

ALEDJO-KADARA—Ch. 8. Transmitter 10 kw, ERP 598 kw. Started 1977.

BADOU—Ch. 6. Transmitter 2 x 5 w. Started 1984.

DAPAONG—Ch. 10. Transmitter 1 kw. Started 1993.

LOME—Ch. 8. Transmitter 1 kw, ERP 15.7 kw. Started 1986.

MOUNT AGOU—Ch. 6. Transmitter 10 kw. Started 1975.

Transmitters: 4.

Low power repeaters: One.

Satellite earth stations: Transmit/receive, one in operation; receive only, one in operation.

Trinidad and Tobago

(525-line standards, System M)
Color: NTSC System

Sets in use: 25,000 black & white; 275,000 color

Networks: 2.

Trinidad & Tobago TV Co. Ltd., Television House, 11a Maraval Road, P.O. Box 665, Port-of-Spain, Trinidad, W. I. Tel. 622-4141/4143/5905/5906/5907; 628-6621/6622. Telex: 22664 TTTV WG. Fax: 622-0344. Ownership: Trinidad & Tobago Govt. Ch. 2 & Ch. 13. Started 1962. Ch. 9 & Ch. 14. Started Oct. 1983.

Personnel: Louis Lee Sing, chief executive officer; Ingrid Issac, vice president, finance & administration; Ken Mahabir, vice president, corporate services; Vince Legere, chief engineer.

BELLES GARDENS—Ch. 13. ERP 10 w.

CASTARA—Ch. 20. ERP 20 w.

CHARLOTTEVILLE—Ch. 13. ERP 10 w.

DIEGO MARTIN—Ch. 20. ERP 20 w.

GRAN COUVA—Ch. 2. ERP 30 kw; Ch. 9. ERP 6 kw.

PARLATUVIER—Ch. 13. ERP 10 w.

PORT OF SPAIN—Ch. 13. ERP 500 w; Ch. 14. ERP 1kw.

SCARBOROUGH—Ch. 13. ERP 500 w; Ch. 14. ERP 100 w.

TOBAGO—Ch. 14. ERP 200 w; Ch. 13. ERP 1000 w.

TRINIDAD—Ch. 2. ERP 100 kw; Ch. 9. ERP 12 kw; Ch. 13. ERP 2,000 w; Ch. 14. ERP 3 kw; Ch. 20. ERP 20 w.

Hours of operation: Trinidad Ch. 2 & 13, 125 hours per week; Ch. 9 & 14, 20 hours per week; other station repeat.

Rates: Peak 60 sec., 600; peak 30 sec., 350 (U.S. dollars).

Transmitters: 5.

Low power repeaters: 7.

Satellite earth stations: Receive only, one Scientific-Atlanta, 11-meter in operation. Owned & operated by the Trinidad & Tobago Television Co. Ltd.

Tunisia

(625-line standards, System B)
Color: SECAM & PAL Systems

Sets in use: 100,000 black & white; 500,000 color

Networks: 3, non-commercial.

Radiodiffusion Television Tunisienne, 71 Avenue de la Liberte, 1002 Tunis. Tel. 287 300. Fax: 781.058. Telex: Radio 14365TN; 14960TN.

Personnel: Abdelhafidh Herguem, director general; Mohamed Abdelkafi, director, TV; Mohsen Bouderbala, deputy director, TV; Mokhtar Moustaysser, director, administrative affairs & finance; Salwa Abdelkafi, film buyer; Mokhtar Rassaa, international relations.

Rates: Peak 30 sec., 900 (U.S. dollars).

Transmitters: 10.

Low power repeaters: 20.

Satellite earth stations: Transmit/receive, 3 in operation; receive only, 5 in operation.

Turkey

(625-line standards, Systems B & G)
Color: PAL System

Sets in use: N.A.

Programs: 7; 4 non-commercial, 1 regional, 1 international-Europe, 1 international-Asia.

Turkish Radio-Television Corp., TRT, General Directorate, TRT OR-AN Sitesi OR-AN Yolu 06450 Ankara. International relations—TRT OR-AN Sitesi Kat: 4 OR-AN Yolu 06450 Ankara. Tel. 490 0379. Fax: 490 11 09. Telex: 43164. TV tape recording facilities.

Personnel: Prof. Dr. Tayfun Akguner, director general; Altan Kinal, deputy general director, programming; Vural Tekeli, deputy general director, technical; Abdullah Yazici, deputy general director, administration; Ziya Arıkan, secretary general & director; Akin Besiroglu, chief legal advisor; Hayri Basaran, head of technical planning & coordination department; Baris Hizal, director, international trans.; Okay Gocer, head of news department; Cengiz Guven, director TV-2 News; Beyhan Karadag, director, foreign sources; Saadet Gunay, director, program planning; Aysen Bayramoglu, director, foreign productions & sales dept.; Cetin Izbul, head of TV

dept.; Nilgun Artun, Mualla Orkut, & Ayhan Karapars, deputy heads, TV dept.; Sebahattin Alpdogan, director, Ankara TV; Mustafa Yolasan, director, Istanbul TV; Turgay Erdemgil, director, Izmir TV; Savas Kiratli, head, Voice of Turkey.

ANKARA—TV-1, Ch. 5, 100 kw; TV-3, Ch. 34, 450 kw.

ISTANBUL—TV-2, Ch. 51, 450 kw.

IZMIR—TV-4, Ch. 29, 450 kw.

Hours of operation: TV-1, 24 hours, Mon.-Sun.; TV-2, 06:18-0:30 Mon.-Fri., 08:00-01:00 Sat.-Sun.; TV-3, 07:30-0:30 Mon.-Fri., 11:30-23:45 Sat.-Sun.; TV-4, 08:18-01:00 Mon.-Fri., 10:00-01:00 Sat.-Sun..

Transmitters: 538.

Low power repeaters: 4,258.

Satellite earth stations: Transmit/receive, 6; receive only, 580.

Uganda

(625-line standards, System B)
Color: PAL System

Sets in use: 500,500

Programs: One.

Uganda Television, P.O. Box 7142, Kampala. Tel. Kampala 254461-5. Telex: 61084 KNOWLEDGE; 61188 UNA.

Personnel: J. M. Alupakusadi Obo, director, TV; F. Misanvu, controller, programs; L. Mabaraza, controller, engineering; P. Njuki, planning engineer; G. Alele, chief news editor; P. Kana & T. Matovu, chief TV producers; D. Nasimolo, projects manager; I. Karutunda, commercial manager; D. Kyazze, head, presentation.

KAMPALA—Ch. E-5. ERP 120 kw. TV tape recording facilities. Started Oct. 1963.

Hours of operation: 18:00-23:00, Mon.-Fri.; 17:00-24:00, Sat.-Sun. One hour educational morning & afternoon, Tues.-Fri.

Advertising announcements are sold by: Public Services Ltd., 13 Portal Ave., P.O. Box 2581, Kampala. Advertising Corp. (Uganda) Ltd., 3 Harcourt Ave., P.O. Box 3139, Kampala. Skyline Advertising (Uganda) Ltd., P.O. Box 2921, Kampala, Uganda.

Rates: Peak hour, 3,000; 30 sec., 75 (U.S. dollars).

Transmitters: One.

Repeaters: 6.

Low power repeaters: One.

Satellite earth stations: Transmit/receive, one in operation.

Ukraine

(Systems D & K)
Color: SECAM

Derzhava Teleradiomova Kompania Ukrainky, ul. Kreschchatik 26, 252001 Kiev. Tel. 2263144. Fax: 2282866.

Personnel: Nikolai F. Okhmakerich, president; Yarema Frydak, senior vice president, TV; Anatoly Dikalenko, head, international relations.

United Arab Emirates

(625-line standards, Systems B & G)
Color: PAL System

Sets in use: 800,000

Programs: 2.

United Arab Emirates Television, UAE, Emirates Broadcasting Corporation (EBC). Culture,

Govt. of UAE, Airport Rd., Box 637, Abu Dhabi. Tel. 452000.

Personnel: H.H. Shaikh Abdulla Bin Zaygel al Nahyann, director general; Ali Obaid, director; Sald Al Naami, deputy director; H.H. Sheikh Abdulla Bin Zaygo Al Nahyann, director general.

ABU DHABI—Ch. 7. Transmitter 40 kw; Ch. 11. Transmitter 2 kw; Ch. 48. Transmitter 40 kw.

ALAIN—Ch. 35. Transmitter 5 kw, Ch. 44. Transmitter 5 kw.

AL FUJAYRAH—Ch. 9, Ch. 36. Transmitter 10 kw each.

DIBHA—Ch. 21, Ch. 23. Transmitter 0.5 kw each.

HABSHAN—Ch. 3. Transmitter 40 kw.

JABAL DHANNAH—Ch. 31. Transmitter 40 kw.

RAS AL KHAYMAH—Ch. 11. Transmitter 10 kw.

UMMALQUWAIN—Ch. 6, Ch. 43. Transmitter 40 kw each.

Hours of operation: Ch. 1, 24 hours; Ch. 2, 13:00-20:30 (GMT).

Rates: Peak one hour, 5,300; 30 sec., 2,650 (dirham).

Networks: 3.

Transmitters: 12.

Low power repeaters: 2.

Satellite earth stations: Transmit/receive, 4 in operation; receive only, 4 in operation.

UAE Radio & Television Dubai, P.O. Box 7, Abu Dhabi, United Arab Emirates. Tel. 463100. Telex: 22283 INFORM EM. TV tape recording facilities.

Personnel: H. H. Shaikh Hasher Maktoum, director, information; Riyad Shuaibi, information advisor to Govt. of Dubai; Ahmed Saeed Al Gaoud, acting director general; Hassan Ahmed, controller general, radio; Abdul Rehman Al Ali, controller of engineering; Nasib Bitar, program controller, TV; Yaqoub bin Hafez, personnel manager; Hussein Anani, director of public & international relations; Khalifa Ghalib Al Marri, finance manager; Sami Qutaifan, chief accountant.

Hours of operation: Arabic, 66 hours weekly; English, Ch. 33, 50 hours weekly.

Rates: Peak 30 sec., 2,550 (U.S. dollars).

Networks: 2.

Transmitters: 6.

United Kingdom

(625-line standards, System I)
Color: PAL System

Sets in use: 1,023,000 black & white; 19,046,000 color

Networks: 4; 2 non-commercial, 2 commercial.

Direct broadcasting satellite: In operation. Started in 1989.

Cable television service: In operation.

British Broadcasting Corp., BBC, Broadcasting House, Portland Place, London W1A 1AA. Tel. 0171-580-4468. For complete details see separate listing following International TV Directory.

BBC transmits programs on 625-line UHF with PAL color: BBC-1 & BBC-2 from a total of 50 main high power & 962 low power relay stations.

International TV Directory

Personnel: Sir Christopher Bland, chairman of the board of governors; Lord Cocks of Hartcliffe, vice chairman; John Birt, director general; Bob Phillis, deputy director general.

Transmitters: 53.

Repeaters: 73.

Low power repeaters: 962.

Satellite earth stations: Receive only, 3 in operation.

Independent Television Commission, 33 Foley St., London W1P 7LB. Tel. 071 255 3000. Fax: 071 306 7800.

Personnel: Sir George Russell CBE, chairman; Jocelyn Stevens CVO, deputy chairman; David Glencross CBE, chief executive; Peter Rogers, deputy chief executive & director of finance; Jon Davey, director of cable & satellite; Clare Mulholland, director of programs.

Note: For complete details, including independent program contractors, see separate listing following International TV Directory.

Uruguay

(625-line standards, System N)
Color: PAL System

Sets in use: 489,000 black & white; 623,000 color

Networks: 4.

Canal 3 TV Artigas, Avenida Lecueder No. 291, Artigas. Tel. 261; 514.

Personnel: Enio dos Santos, director general; Ana Alvez, sales manager; Ely dos Santos, program manager; Emir dos Santos, film buyer; Washington Suarez, production manager; Luis Nicolini, chief engineer.

ARTIGAS—Ch. 3. Transmitter 500 w. Started June 1967.

Telediez, Calle General Rivera, Bella Union, Artigas. Tel. 22.

Personnel: Carlos A. Gelpi, general manager; Luis Garcia Da Rosa, accountant administrator.

BELLA UNION-ARTIGAS—Ch. 10. Transmitter 0.1 kw. Started Aug. 1976.

Canal 13 TV, Treinta y Tres 632, Minas, Dept. de Lavalleja.

CERRO VERDUN—Ch. 13. Transmitter 1 kw. **Personnel:** Carlos Falco & Eduardo Falco.

Canal 3 Colonia, Washington Barbot 172, Colonia. Tel. 937.

Personnel: Maria Dolores Gonzalez de Gonzalez Moreno, director general; Heber Fripp, operations manager.

COLONIA—Ch. 3. Transmitter 600 w. Started Oct. 1971. TV tape recording facilities.

Hours of operation: 18:30-00:30.

Rio Uruguay Television Canal 12, Cho. Vecinal entre Av. Battle y Ordenez y Ejido, Fray Bentos, Dept. de Rio Negro. Tel. 48.

Personnel: Jorge Gonzalez, operations manager.

FRAY BENTOS—Ch. 12. Affiliated with Monte Carlo Television.

Networks: One.

Canal 9 del Este, Punta Ballena, Dept. de Maldonado. Tel. 24433. Montevideo office: Lorenzo Camelli 1234. Tel. 49 36 66.

Personnel: Matias Scherschener, general manager.

MALDONADO—Ch. 9. Transmitter 12 kw. Started Jan. 1968.

Melo TV, Castellanos 723, Melo, Dept. de Cerro Largo.

Personnel: Ruben D. Lucas.

MELO—Ch. 12. Started June 1970.

Sociedad Anonima de Emisoras de Television y Anexos, SAETA, Lorenzo Camelli 1234, Montevideo. Tel. 40 21 20; 40 21 29; 4 66 74.

Personnel: Raul Fontaina, president; Jorge de Feo, general manager.

MONTEVIDEO—Ch. 10 (V-193, A-197). Transmitter 600 kw, ERP 250 kw. TV tape recording facilities. Started Dec. 1956.

Hours of operation: 5:45 p.m.-00:15.

Networks: One.

Monte Carlo TV S.A., 11800 Montevideo, Paraguay 2253, Uruguay. Tel. 94 45 91. Fax: 94 20 01. Telex: 23052 UY MCARLO.

Personnel: Hugo Romay Salvo, general manager; Pedro Mino, accountant-administrator; Jorge Spinella, engineer; Eduardo Rossi, sales manager; Miguel Benavente, financial manager; Carlos Santangelo, chief, program department; Saul Bidegain, production manager.

MONTEVIDEO—Ch. 4. Transmitter 300 kw, ERP 180 kw. Started April 1961.

Hours of operation: 05:30 p.m.-01:00 a.m.

Transmitters: One.

Televisora Larranaga S.A. Teledoce, Enriqueta Compte y Rique 1276, Montevideo. Tel. 28 3363; 28 3555. Fax: 23 7623. Telex: 22403 TELEP.

Personnel: Horacio Scheck, general manager; Carlos A. Restano, program manager; Mario Donnangelo, chief engineer; Nelson Maiorano, head of news.

MONTEVIDEO—Ch. 12. Transmitter 600 kw, ERP 250 kw. Started May 1962.

Hours of operation: 10:00-24:00.

Rates: Peak 30 sec., 300 (U.S. dollars).

Transmitters: 4.

Repeaters: 5.

Low power repeaters: 34.

Cable: Plans cable system operation.

Satellite earth stations: Transmit/receive, 2 in operation; receive only, 2 in operation.

Servicio Oficial de Difusion Radioelectrica, SODRE, Bul Artigas 2552, 11600 Montevideo.

MONTEVIDEO—Ch. 5. Transmitter 96 kw, ERP 250 kw. Started April 1963.

Hours of operation: 6:00 a.m.-12:30.

Rio de los Pajaros TV Canal 3 de Paysandu.

Personnel: Arturo A. Davison & Irmgard Z. De Stepanian.

PAYSANDU—Ch. 3. ERP 1 kw. Started June 1968.

Canal 11, Cantegrill Country Club, Punta del Este, Dept. de Maldonado.

Personnel: Daniel Romay Salvo; Nelson Martinez, operations manager.

PUNTA DEL ESTE—Ch. 11. ERP 5 kw. Started June 1974.

Tevediez Canal 10, Canal Tevediez Rivera, Ceballos 872. Tel. 3405.

Personnel: Ariel Pereira, director general; Clo-domiro De Arteaga; Juan I. Paiva.

RIVERA—Ch. 10. Transmitter 1 kw. Started May 1968.

Tele-Rocha, O. de los Santos 105. Tel. 515. Montevideo office: Lorenzo Camelli 1234. Tel. 49.36.66.

Personnel: Matias Scherschener, general manager; Francisco Elices, chief engineer.

ROCHA—Ch. 7. Transmitter 16 kw.

Hours of operation: 19:00-23:30.

Rosario Television, Rosario Dept., Colonia. Tel. 488. Montevideo office: Paraguay 2253, Montevideo. Tel. 2.45.91; 3-20.08.05/6.

Personnel: Braulio Airaldo, operations manager.

ROSARIO—Ch. 8. Transmitter 75 kw. Started Sept. 1970.

Televisora Salto Grande Canal 8, Viera 1280, Dept. de Salto. Tel. 2468.

Personnel: Carlos A. Gelpi.

SALTO—Ch. 8. Transmitter 2 kw. Started June 1970.

Televisora Tacuarembó, Street 18 de Julio, No. 244, Tacuarembó. Tel. 0632 2950.

Personnel: Luis S. Dini Boggia, owner.

TACUAREMBO—Ch. 7. Transmitter 75 kw. Started June 1967.

Rates: Peak hour, 3,000; peak 30 sec., 26 (U.S. dollars).

Repeaters: One.

CXB 33 Canal 11, Televisora Treinta y Tres, Pablo Zufriategui 226, Dept. de Treinta y Tres. Tel. 35.

Personnel: Dora Castro de Ois & Basilio Saravia.

TREINTA Y TRES—Ch. 11. Transmitter 1 kw. Started April 30, 1967.

Uzbekistan

(Systems D & K)

Color: SECAM System

Uzbek Television, Navoli Kucasi 69, 700011 Toskent.

Personnel: E.K. Haitboer, secretary general.

Venezuela

(625-line standards, System M)

Color: NTSC System

Sets in use: 410,980 black & white; 3,698,820 color.

Networks: 5.

Televisora del Estado Venezolano, Aptdo. 60423, Caracas. Tel. 54-54-36/9.

Personnel: Oscar Yanes, director general; Raul Omar Aveledo, director, production; Nestor Rodriguez Lamelas, technical director; Oswaldo Bazan, promotion manager.

Note: Current information not available.

Venevision, VV, Corporacion Venezolana de Television C.A., Avenida La Salle con Calle Bellavista, Colina de los Caobos, P.O. Box 6674, Caracas. Tel. 782444. Fax: 7812773.

Personnel: Enrique Cusco, general manager; Rodolfo Rodriguez, executive vice president; Hector Ponsdomenech, head, international relations; Raul Lopez Guiral, operations manager; L. Barquin, technical director; Irwin Klein, film buyer.

Tele Trece, Subsidiary of Venevision, Qta. ABCD, Conjunto Panarama, Av. La Salle, Colinas Los Caovos, Caracas. Tel. 78.24.44.

Personnel: Noel Montanez, general manager.

Radio Caracas Television, Coraven, Corporacion Radiofonica Venezolana C.A., Los Cortijos de Lourdes, Aptdo. 70734, Caracas. Tel. 2564080; 2563411; 2561665. Telex: CORAVEN 21221. Fax: 2562672; 2398587.

Personnel: Eladio Larez, president; Armando Enrique Guia, general manager; Alicia Martinez, director of programming; Rolando Loewenstein, director of production; Sergio Gomez, sales vice president; Rafael Zambrana, sales director.

CARACAS—Ch. 2. ERP 100 kw.

Hours of operation: 24 hours daily.

Rates: Prime time 60 sec., 900.000; 30 sec., 400,000 (bolivars).

Radio Valencia Television, Valencia.

Personnel: Mauricio Gomez Leal, director general; S. Serrera, technical director.

Transmitters: 17.

Low power repeaters: 28.

Satellite earth stations: Receive only, 4 in operation.

Vietnam

(525-line standards, System M)

Color: NTSC & SECAM Systems

Sets in use: 1,000,000 black & white; 6,000,000 color

Networks: One.

Vietnam Television (VTV), 9 Hong Thap Tu Street, Ho Chi Minh City.

Personnel: Ho Anh Dung, director general; Nguyen Van Phuong, director, international relations.

CAN THO—Ch. 7.

DA NANG—Ch. 13.

HANOI—Ch. 2, Ch. 6.

HO CHI MINH CITY—Ch. 9. Transmitter 25 kw, ERP 240 kw. TV tape recording facilities.

Transmitters: 5.

Low power repeaters: 13.

Republic of Yemen

(625-line standards, System B)

Color: PAL System

Sets in use: 30,000

Networks: One.

Yemen Radio & TV Corp., Television House, Clock Tower Hill, Tawahi (P.O. Box 1264, Aden). Aden 2-3231; 2-3232. All transmitters carry common programs. Arabic & English language. Simulcasting into Arabic began Sept. 11, 1966. TV tape recording facilities.

Ownership: Government of the Republic of Yemen.

Personnel: Mohammad Qassim Al-Grazzali, Director General; Ali Aideroos, General Manager; Ameen Moqbel, Sales Manager; Mohammad Abdul Galil, Program Manager; Mohsen Yeslum, Production Manager; Hammad M. Ahmed, Chief Engineer; Abdull Rahman Bulgone, Director, Foreign Relations.

Hours of operation: 6:30-11:00 p.m., local time.

Rates: Spot 60 sec., 12/500 (dinars).

Transmitters: 5.

Note: Current information not available.

Republic of Zaire

(625-line standards, System K)
Color: SECAM System

Sets in use: 10,000 black & white; 20,000 color
Networks: One.

Television Zaire. Office Zairois de Radiodiffusion et de Television (OZRT), Avenue Kabinda, Zone de Lingwala. Tel. 23171-75; 25606. Ch. K-5. ERP 5 kw, 10 kw & 12 kw. Started 1966. TV tape recording facilities.

Personnel: Dongo Badjanga, president; Kayumbi Beia, director, programming, TV; Kifutu O'Leontwa, administrative director, finance; Mbayi Kabunda, news director; Lepamabile Saye, technical director, TV & radio; Tala Ngai, director, commercial.

Broadcasts in 4 languages nationally, 79 locally.

INSHASA—Tele-Zaire. Ch. K-5. ERP 5 kw, 10kw, 12 kw.

ISANGANI—Tele-Zaire. Ch. K-9. ERP 2 x 12 kw.

UBUMBASHI—Tele-Zaire. Ch. K-9. ERP 2 X 12 kw.

Hours of operation: 17:00-24:00, Mon.-Fri.; 12:30-24:00, Sat.; 9:30-24:00, Sun.

Transmitters: 39.

Repeaters: 8.

Low power repeaters: 8.

Satellite earth stations: Transmit/receive, one in operation; receive only, 15 in operation.

Note: Current information not available.

Republic of Zaire

(625-line standards, System K)
Color: SECAM System

Sets in use: 10,000 black & white; 20,000 color
Networks: One.

Antenne A. Av. du Port 4, Building Forescom 2e floor, Kinshasa, Gombe; P.O. Box 2681, Kinshasa 1. Tel. 21736; 24818; 25308.

Republic of Zaire

(625-line standards, System K)
Color: SECAM System

Sets in use: 10,000 black & white; 20,000 color
Networks: One.

Canal Z. 6, av. du Port, Kinshasa, Gombe; P.O. Box 614, Kinshasa 1. Tel. 20239.

Zambia

(625-line standards, System B)
Color: PAL System

Sets in use: 350,000 black & white; 150,000 color

Networks: One.

Television Zambia. P.O. Box 50015, Lusaka, Zambia. Tel. 220860/220874.

Personnel: S. P. C. Moyo, director general; E. C. Mulenga, director, engineering; M. L. C. Zulu, commercial director; F. M. Hamakando, corporation secretary; C. A. J. Njobvu, controller, personnel & training; R. S. Nambi, director, finance; J. Chanda, chief librarian; D. Mbazima, principal engineer; K. M. Nalumango, public relations manager; N. Sichula, controller, current affairs; B. M. Kapeya, controller, radio; F. X. Mulenga, controller, TV; E. Yumbe, program manager, Radio Four.

LUSAKA—Ch. E-10. Transmitter 20 kw, 1 kw (regional).

Rates: Peak hour, 210,600,000; peak 30 sec., 180,000. (Zambian kwacha).

Transmitters: 13.

Low power repeaters: One.

Satellite earth stations: Transmit/receive, 2 in operation; receive only, 3 in operation.

Zimbabwe

(625-line standards, System B)
Color: PAL System

Sets in use: 400,000

Programs: 2.

Zimbabwe Broadcasting Corp., Statutory Body, owns & operates all transmitters, Box HG 444, Highlands, Harare. Tel. 729661. Fax: 795698. Box 444, Bulwayo. Tel. 63471. Spot announcements, advertising features.

Personnel: E.M. Moyo, director general; T. Mandigora, director, programmes; E. Muchimbiri, director, engineering, O.Z. Gumbo, director, finance; V. Mhizha-Murira, director, human resources.

BULAWAYO—Ch. 6. Transmitter 1 kw, ERP 3.5 kw. Started June 1961. TV tape recording facilities.

MUTARE—Ch. E-6. Transmitter 1 kw, ERP 6 kw.

HARARE—Ch. 8. Transmitter 5 kw, ERP 20 kw. Started Nov. 15, 1960. Ch. E-5. Transmitter 5 kw, ERP 35 kw. Ch. E-8. ERP 10 kw. TV tape recording facilities.

Hours of operation: 17:00-23:00, Mon.-Sat.; 13:00-23:00, Sun.

Rates: Peak hour, 8,596, Harare; peak 30 sec., 465 (Zimbabwe dollars).

Transmitters: 10.

Repeaters: 6.

Low power repeaters: 5.

Satellite earth stations: Receive only, one in operation.

Armed Forces Television Stations

American Forces Information Service, 601 N. Fairfax St., Suite 360, Alexandria, VA 22314-2007. Phone: 703-428-0616. Melvin W. Russell, Director.

Armed Forces Radio & Television Service Broadcast Center, 1363 Z St., Bldg. 2730, March AFB, CA 92518-2717. Col. Glen Brady, Commander.

AFRTS operates radio and television outlets & transmits its signal to over 700,000 Department of Defense personnel serving in more than 140 countries. Through military department broadcast services, AFRTS operates transmitters in about 20 countries, near major concentrations of U.S. forces overseas, as well as in remote areas of Alaska, U.S. trusts, territories and possessions; aboard almost 400 Navy ships and submarines as closed-circuit facilities in over 200 isolated closed circuit systems and mini-TV sites. Most of the land-based stations are grouped into regional AFRTS networks to serve specified geographical areas, i.e., American Forces Network-Europe in Europe and Far East Network in the Pacific. AFRTS networks and independent stations overseas create their own individual radio and television program schedules from broadcast materials provided by the AFRTS Broadcast Center at March AFB, CA and from their own local productions. Domestic, Inmarsat and Intelsat satellite service is leased on a 24 hour-a-day basis, providing real-time stateside radio and TV to overseas locations.

Major Broadcast Television Locations: Cuba (Guantanamo Bay), Diego Garcia, Germany, Greece, Honduras, Italy, Japan, Republic of Korea, Panama, Portugal, Turkey, Kwajalein Atoll & Puerto Rico.

Major Cable Television Locations: Alaska, Antarctica, Iceland, Japan, New Zealand, Spain & United Kingdom.

Color Television Systems in Use or Planned

Country	Color System
Afghanistan	PAL
Albania	PAL
Algeria	PAL
Angola	PAL
Antigua	NTSC
Arab Republic of Egypt	PAL
Argentina	PAL
Australia	PAL
Austria	PAL
Bahamas	NTSC
Bahrain	PAL
Bangladesh	PAL
Barbados	NTSC
Belgium	PAL
Belize	NTSC
Benin	SECAM
Bermuda	NTSC
Bolivia	NTSC
Bophuthatswana	PAL
Bosnia-Herzegovina	PAL
Brazil	PAL
British Virgin Islands	NTSC
Brunei Darussalam	PAL
Bulgaria	SECAM
Burkina Faso	SECAM
Burundi	SECAM
Cameroon	PAL
Canada	NTSC
Central African Republic	SECAM
Chad	SECAM
Chile	NTSC
China	PAL
Taiwan Province	NTSC
Colombia	NTSC
Republic of the Congo	SECAM
Costa Rica	NTSC
Croatia	PAL
Cuba	NTSC
Cyprus	PAL
Czech Republic	SECAM III & PAL
Denmark	PAL
Djibouti	SECAM & PAL
Dominican Republic	NTSC
Ecuador	NTSC
El Salvador	NTSC
Equatorial Guinea	SECAM
Estonia	SECAM & PAL
Ethiopia	PAL
Finland	PAL
France	SECAM
French Guiana	SECAM
French Polynesia	SECAM
Gabon	SECAM
Gambia	PAL
Georgia	SECAM
Germany	PAL
Ghana	PAL
Gibraltar	PAL
Greece	SECAM & PAL
Greenland	PAL
Guadeloupe	SECAM
Guatemala	NTSC
Guinea	PAL
Haiti	NTSC
Honduras	NTSC
Hong Kong	PAL
Hungary	PAL

Country	Color System
Iceland	PAL
India	PAL
Indonesia	PAL
Iran	SECAM
Iraq	SECAM
Ireland	PAL
Israel	PAL
Italy	PAL
Ivory Coast	SECAM
Jamaica	NTSC
Japan	NTSC
Jordan	PAL
Kampuchea	PAL
Kenya	PAL
Korea	NTSC
People's Democratic Republic of Korea	PAL
Kuwait	PAL
Laos	PAL
Latvia	SECAM
Lebanon	SECAM & PAL
Lesotho	PAL
Liberia	PAL
Libyan Arab Republic	SECAM
Lithuania	SECAM
Luxembourg	SECAM & PAL
Macau	PAL
Macedonia	PAL
Madagascar	SECAM
Malaysia	PAL
Maldives	PAL
Mali	NTSC
Malta	PAL
Martinique	SECAM
Mauritius	SECAM
Mexico	NTSC
Micronesia	NTSC
Moldova	SECAM
Monaco	SECAM & PAL
Mongolia	SECAM
Montserrat	NTSC
Morocco	SECAM
Mozambique	PAL
Namibia	PAL
Nepal	PAL
Netherlands	PAL
Netherlands Antilles	NTSC
New Caledonia	SECAM
New Zealand	PAL
Nicaragua	NTSC
Niger	SECAM
Nigeria	PAL
Norway	PAL
Oman	PAL
Pakistan	PAL
Panama	NTSC
Paraguay	PAL
Peru	NTSC
Philippines	NTSC
Poland	SECAM
Portugal	PAL
Qatar	PAL
Reunion	SECAM
Romania	PAL
Russian Federation	SECAM
St. Kitts & Nevis	NTSC
St. Pierre & Miquelon	SECAM
St. Vincent & The Grenadines	NTSC

Television Stations of the United Kingdom and ITC Commercial Program Contractors

BRITISH BROADCASTING CORP.—Broadcasting House, London W1A 1AA. Phone: 0171-580-4468. Fax: 0171-637-1630. **Correspondence:** BBC, London W1A 1AA. Television Centre, 201 Wood Lane, Shepherds Bush, London W12 7TS. Phone: 081-752-5252. Fax: 749-7520. Telex: 265781 BBC HQ G. Telegrams & Cables: Telecasts, London. Web Site: <http://www.bbc.co.uk> World wide web site: <http://www.bbc.nc.org.uk/worldservice/>

Board of Governors of BBC: Sir Christopher Bland, chairman; Lord Cocks of Hartcliffe, vice chairman; Rev. Norman Drummond, national governor for Scotland; Sir Kenneth Bloomfield, national governor for Northern Ireland; Dr. Gwyn Jones, national governor for Wales; Bill Jordan; Lord Nicholas Gordon Lennox; Margaret Spurr; Janet Cohen.

Board of Management: John Birt, director general; Bob Phillis, deputy director general; Will Wyatt, managing director, network television; Michael Green, acting managing director, network radio; Ronald Neil, managing director, regional broadcasting; Tony Hall, managing director, news & current affairs; Sam Younger, managing director, World Service; Rodney Baker-Bates, director of finance & information technology; Rod E. Lynch, managing director, resources; Colin Browne, director of corporate affairs; Jane Drabble, director, education; Margaret Salmon, director, personnel; Patricia Hodgson, director, policy & planning; Richard Emery, managing director, BBC Worldwide Television; Dr. John Thomas, managing director, BBC Worldwide Learning; Nick Chapman, managing director, BBC Worldwide Publishing; Gareth Roscoe, legal adviser.

Network Television: Will Wyatt, managing director; Alan Yentob, controller, BBC 1; Michael Jackson, controller, BBC 2; Keith Samuel, controller, publicity & public relations; Paul Hamann, head, documentaries; Charles Denton, head, drama group; Chris Pye, head, entertainment group; Jonathan Martin, head, sport & events group; Mark Thompson, head, factual group; Michael

Leggo, head, light entertainment; Kim Evans, head, music & arts; Avril MacRory, head, music programs; Rev. Ernest Rea, head, religious programs; Jana Bennett, head, science & features; John Whiston, head, youth & entertainment features; Anna Home, head, children's programs.

Network Radio: Michael Green, acting managing director; Matthew Bannister, controller, Radio 1; James Moir, controller, Radio 2; Nicholas Kenyon, controller, Radio 3; Helen Wilson, acting controller, radio 4; Jenny Abramsky, controller, Radio 5 live; Caroline Millington, controller, production; Mark Lewis, financial controller; Chris Storey, chief personnel; Peter Hodges, head, rights; Sue Farr, head, marketing & publicity.

News & Current Affairs: Tony Hall, managing director; Eric Bowman, assistant director; Richard Peel, head, publicity & public relations; Chris Cramer, head, newsgathering; Mark Damazer, editor, TV news programmes; television; Jo Ledwidge, financial controller.

BBC Worldwide: Woodlands, 80 Wood Lane, London, W12 0TT. Tel. 0181-743 5588; 0181-576 0202. Fax: 0181-749 0538. Tlx: 934678, 935963. Bob Phillis, chairman; Richard Emery, marketing director, worldwide television; Mark Young, finance & commercial director; Sam Younger, managing director, world service; Dr. John Thomas, managing director, worldwide television; Nicholas Chapman, managing director, worldwide publishing.

BBC World Service: Box 76, Bush House, London WC2B 4PH. Phone: 0171-240-3456. Telex: 265781 BBC HQ G. Telegrams & Cables: Broadbrit, London. Bob Phillis, chairman; Sam Younger, managing director; Bob Jobbins, editor, news & current affairs; Barry Whitehall, controller, resources; Caroline Thomson, director, strategy & corporate affairs; Andrew Hind, financial & commercial controller; Tom Read, general manager, monitoring; John Davis, chief personnel officer; Penny Tuerk, editor, English commissioning; Alastair Lack, head, English programmes; Benny Ammar,

regional head, Africa & Middle East; Jerry Timmins, regional head, Americas; Elizabeth Wright, regional head, Asia Pacific; Andrew Taussig, regional head, Europe; David Morton, regional head, former Soviet Union & southwest Asia; Barry Langridge, regional head, south Asia; Michael Williams, public affairs manager.

BBC Worldwide Television: Woodlands, 80 Wood Lane, London W12 0TT. Tel. 0181-743 5888. Richard Emery, managing director; Hugh Williams, director, broadcasting; Tony Kay, commercial director; Juliet Grimm, director, co-productions & business development; Sarah Frank, chief executive officer, BBC Worldwide Americas; Jeff Hazell, director, channels development; Alan Macdonald, head, business development; Sarah Cooper, head, business affairs; Phil Johnstone, head, press & public relations; Anne Knights, head, human resources.

BBC Worldwide Publishing: Woodlands, 80 Wood Lane, London, W12 0TT. Tel. 0181-743 5588. Nicholas Chapman, managing director; Ken Wright, finance director; Peter Phippen, director, magazine publishing; Chris Weller, director, book & audio publishing; David Lee, director, BBC multimedia; Ben Lenthall, director, international sales & licensing; Jeremy Mayhew, director, strategy & new development; Charles Hyde, director, BBC English; Jennie Allen, press & public relations manager.

Regional Broadcasting: Ronald Neil, managing director; Mark Byford, deputy managing director; John McCormick, controller, Scotland; Geraint Talfan Davies, controller, Wales; Pat Loughrey, controller, Northern Ireland; Nigel Chapman, head of broadcasting, midlands & east; Colin Adams, head of broadcasting, north; John Shearer, head of broadcasting, south.

Educational Broadcasting: Jane Drabble, director; Lucia Jones, chief adviser, policy; Frank Flynn, head, commissioning (schools); Glenwyn Benson, head, education for adults; David Mortimer, head, multi-media publishing; Robert Seatter, manager, press & promotions.

Resources: Rod Lynch, managing director; Betty Brown, head, viewer & listener relations.

BBC U.S. Offices: BBC Worldwide Americas, 747 3rd Ave., New York, NY 10017. Tel. 212-705-9300. Fax: 212-888-0576. BBC World Service, Suite 505 1995 Broadway, New York, NY 10023. Tel. 212-501-1500. Fax: 212-501-0040.

INDEPENDENT TELEVISION COMMISSION—33 Foley St., London, W1P 7LB. Phone: 71 255 3000. Fax: 71 306 7800. Telex: 24345. The Independent Television Commission was created by Parliament under the terms of the Broadcasting Act 1990 to license and regulate non-BBC television services including Ch. 3 (ITV), Ch. 4, the proposed Ch. 5, public teletext and a range of cable, local delivery and satellite services. They do not include services provided by the BBC or S4C. The ITC replaced the Independent Broadcasting Authority (IBA), responsible for the provision of independent television and radio services and the Cable Authority, responsible for the provision of cable services. Radio Authority now regulates independent radio services. In October 1991 the ITC awarded 16 new licenses for Ch. 3 (ITV) including a national break-fast-time license. The new Ch. 3 companies began their services on Jan. 1, 1993, at which point they, rather than the ITC, became responsible as broadcasters for their output. Ch. 4, at the time a wholly owned subsidiary of the ITC whose airtime was sold by the ITV contractors, has become a corporation and ITC licensee, responsible for selling its own advertising. The licenses for Ch. 5 were awarded by competitive tender to the highest bidder who met certain quality criteria, except in exceptional circumstances when the ITC awarded a license to a lower bidder. The ITC will also license a number of other services in the following categories: Domestic satellite services using broadcasting frequencies allocated to the UK; non-domestic satellite services; licensable program services, including those program services delivered to cable systems on videotape; cable and local delivery service operations provided by cable and/or

COMMUNICATIONS DAILY

Up-to-the-minute telecommunications industry news *every business day!*

For information, call (202) 872-9200.

microwave (MVDS); additional services, or any form of telecommunications service that can be provided on the spare capacity of a television signal; public teletext, a text service carried on the spare capacity of Ch. 3 & Ch. 4. ITC staff will regulate all services through license conditions and through its various codes on program content, advertising, sponsorship and technical standards.

Members of the Commission: Sir George Russell, chairman; Jocelyn Stevens, deputy chairman; Earl of Dalkeith; Dr. John Beynon; Roy Goddard; Jude Goffe; Eleri Wynne Jones; Pauline Mathias; Dr. Maria Moloney; John Ranelagh.

Senior Staff: David Glencross, chief executive; Peter Rogers, deputy chief executive & director of finance; Jon Davey, director of cable & satellite; Clare Mulholland, director of programs; Frank Willis, director of advertising & sponsorship; Don Horn, controller of administration; Sarah Thane, controller of public affairs; Gary Tonge, controller of engineering; Michael Redley, secretary.

ANGLIA TELEVISION LTD.—Anglia House, Norwich, NR1 1JG. Phone: 0603-615151. Fax: 0603-631032. Telex: 97424. London Office: 48 Leicester Square, London WC2H 7FB. Phone: 071-321-0101. Fax: 071-930-8499. Programs all week over Eastern England and a producer of programs for the ITV Network and Ch. 4. Main UHF transmitters: Tacolneston, Sudbury, Sandy Heath. Regional news centers: Chelmsford, 64-68 New London Rd., Chelmsford CM2 0YU. Phone: 0245-357676. Fax: 0245-267228. Luton, 16 Park St., Luton LU1 3EP. Phone: 0582-296666. Fax: 0582-401214. Peterborough, 6 Bretton Green Village, Rightwell, Bretton, Peterborough PE3 8DY. Phone: 0733-346677. Fax: 0733-67004. Cambridge, 26 Newmarket Rd., Cambridge CB5 8BA. Phone: 0223-467076. Fax: 0223-467106. Ipswich, Hubbard House, Civic Dr., Ipswich IP1 2QA. Phone: 0473-226157. Fax: 0473-233279. Milton Keynes, 409 Secklow Gate East, Central Milton Keynes MK9 3HR. Phone: 0908-691660. Fax: 0908 694008.

Directors: David McCall, chairman; Malcolm Wall, managing director; Jan Rowland, secretary; Lord Eatwell; Peter Hickson; Lord Hollick; Michael Hughes; Roger Laughton; Sir David Puttnam; Patrick Sharman.

Executives: Graham Creelman, director, programmes; Malcolm Allsop, deputy director, programmes; Brian Bolt, finance director; Debbie Hills, facilities director; Peter Meier, director, personnel & administration; Stephen West, controller, programme planning; Mike Read, controller, news; David Jennings, editor Anglia News East; Guy Adams, editor Anglia News West; Kevin Piper, sports editor; Martin Morrall, head, press & public relations; Tim Dye, technical controller; Chris Wilden, production control manager; David Brackenbury, post production manager; Gina Boltwood, administration manager; Paddy Burns, business affairs & programme contracts manager; Alan Hough, data processing manager; Cathy Mason, community education officer.

Anglia Television Films & Drama Ltd.: D. S. McCall, chairman; Sarah Lawson, managing director.

Survival Anglia Ltd.: D.S. McCall, chairman; G. Creelman, executive director; P. Schofield, production controller.

International Television Enterprises Ltd.: D. Puttnam, chairman; Andrew Macbean, chief executive.

BORDER TELEVISION PLC—Television Centre, Carlisle Cumbria CA1 3NT. Phone: 01228-25101. Fax: 01228-41384. Programs all week in Borders and Isle of Man areas. Main UHF transmitters: Caldbeck, Selkirk.

Directors: Melvyn Bragg, chairman; James L. Graham, deputy chairman; R. L. F. Burgess; M. B. Hartley; Dr. June Paterson-Brown; Sir David Steel; M. Sutherland; D. W. Trimble.

Executive Directors: James L. Graham, chief executive; Peter Brownlow, financial director & company secretary; Kathleen A. M. Worrall, director, broadcasting.

CARLTON TELEVISION LTD.—101 St. Martin's Lane, London WC2N 4AZ. Phone: 071-240-4000. Fax: 071-240-4171.

Directors: Michael Green, chairman; Nigel Walmsley, chief executive; Paul Jackson, managing director; Chris Hibbert, controller, operations & engineering.

CENTRAL INDEPENDENT TELEVISION PLC—Central House, Broad St., Birmingham B1 2JP (West Midlands). Phone: 021-643-9898. Fax: 021-616-4766. East Midlands Television Centre, Nottingham NG7 2NA (East Midlands). Phone: 0602-863322. Telex: 338966. 35/38 Portman Square, London W 1. Phone: 071-486-6688. Albion House, One Albion Place, Oxford OX1 1SL. Phone: 0865 250100. Programs all week over the Midlands.

Directors: Leslie Hill, chairman & chief executive; Cliff Baty, commercial director; Andy Allan, director of programs; Steve Platt, director of sales; Peter Gardner, director of operations; Marshall Stewart, director, corporate strategy; Sir Richard Bailey, chairman, West; John Madocks, chairman, East; I. R. Maxwell; Jean Parker; Sir Leo Pliatzky; Murray Thomson; Robert Phillis; Colin Campbell, director, legal affairs.

Executives: Alan Pankhurst, director, personnel & industrial relations; Kevin Betts, director of finance; M. Snalam, chief engineer; Richard Creasey, controller, features group; Ted Childs, controller, drama & situation comedy; Ray Butt, commissioning executive, comedy; Roger James, commissioning executive, documentaries; Jim Berrow, executive producer, music & arts; Zia Mohyeddin, executive producer, multi-cultural programming; Mike Towson, commissioning executive, current affairs; Laurie Upshon, head of news; Ted Trimmer, managing editor, central news; Dawn Airey, controller, programming planning; Philip Gilbert, general manager, program production; Jim Stokoe, head, presentation & promotions; Peter Gibson, controller, industrial relations; Tony Wolfe, controller, entertainment; Lewis Rudd, controller, young people's programs; Robert Southgate, deputy director, broadcasting, news & regional programs; Gary Newbon, commissioning executive, sport; Philip Grosset, commissioning executive, education & religion; Keith Smith, controller, public affairs; Peter Booth, general manager, production; Bill Campbell, editor, central news, West; Chris Robertson, editor, central news, East; Jon Lander, political editor; John Palmer, chief press & publicity officer; Jean Denham, chief press officer, policy & industrial relations.

COMMUNICATIONS DAILY

The *only* executive information service that brings you up-to-the-minute telecommunications industry news *every business day*.

Communications Daily helps you to follow all the significant events in telephone, data communications, broadcasting, cable, electronic information distribution, satellites, consumer electronics, electronic mail, home video, cellular radio...

...everything important that's going on in communications!

*For subscription information, call collect:
(202) 872-9200.*

Warren Publishing, Inc.
2115 Ward Court, N.W.
Washington, D.C. 20037

British ITC Contractors

USA Office: Suite 401, 610 5th Ave., New York, NY 10020. Phone: 212-582-6688. Kevin Morrison, president.

Central Independent Television Pty. Ltd.: First Floor, 50 Oxford St., Paddington, N.S.W. 2021, Australia. John Jackson, director.

CHANNEL TELEVISION—Television Centre, St. Helier, Jersey, Channel Islands JE2 3ZD. Phone: 01534-68999. Fax: 01534-59446/24770. St. Georges Place, St. Peter Port, Guernsey. Phone: 01481-723451. Programs all week for the Channel Islands. Main UHF transmitter: Fremont Point.

Directors: Major John R. Riley, chairman; John P. Henwood, managing director; Charles Day, group financial director; Bob Jones, group director, sales & marketing; Michael C. Lucas, director, programmes; Roy F. Manning, director, operations; Julian D'A Mounter; Mrs. N. B. Davies; J. C. Rowe.

Executives: John P. Henwood, managing director; Michael Lucas, director, programmes; Roy Manning, director, operations; Charles Day, group financial director; Bob Jones, group director, sales & marketing.

DATA BROADCASTING INTERNATIONAL LTD.—Allen House, Station Rd., Engham, Surrey TW20 9NT. Phone: 784-471 515.

GMTV LTD.—The London Television Centre, Upper Ground, London SE1 9TT. Phone: 071-827-7000. Fax: 071-827-7002.

Directors: Nigel Walmsley, chairman; Christopher Stoddart, managing director; Peter McHugh, director, programmes; Clive Crouch, sales director; Suma Davy, financial director; Charles Allen; Michael Draham; Gus McDonald.

GRAMPIAN TELEVISION PLC—Queen's Cross, Aberdeen AB9 2XJ. Phone: 0224-646464. Fax: 0224-635127. Telex: 73151. Provides programs all week in North Scotland. Main UHF transmitters: Durris, Rosemarkie, Knockmore, Rumster Forest, Angus, Keelylang Hill (Orkney), Bressay (Shetland), Eitshal (Lewis).

Directors: Dr. Calum A. MacLeod, chairman; Donald H. Waters, deputy chairman & chief executive; Robert L. Christie; Fiona J. Lyall; Angus S. MacDonald; Alistair Mair; Graham Good; George W. Mitchell, director of television.

Executives: Alistair Gracie, head, news & current affairs; Edward Brocklebank, head, documentaries & features; Eric Johnstone, production services executive; Michael J. McLintock, publicity & promotion executive; John Robertson, chief engineer.

GRANADA TELEVISION LTD.—Granada Television Centre, Manchester M60 9EA. Phone: 061-832-7211. Fax: 061-839-0454. Telex: 668859. London Office: 36 Golden Square, London W1R 4AH. Phone: 071-734-8080. Fax: 071-494-6260. Regional News Centers: Liverpool, Albert Dock, L3 4AA. Phone: 051-709-9393. Fax: 051-709-3389. Lancaster, White Cross, LA1 4XQ. Phone: 0524-60688. Fax: 0524-67607. Chester, Lower Bridge St. CH1 1SA. Phone: 0244-313966. Fax: 0244-320599. Programs all week over Lancashire, Cheshire, Merseyside, Greater Manchester & parts of other counties. Main UHF transmitter: Winter Hill.

Directors: Alex Bernstein, chairman; Charles Allen, chief executive; Lord Evans of

Claughton; Donald H. Harker, director, public affairs; Tony Brill, general manager; Malcolm Wall, sales director; Steve Morrison, program controller; Richard Ellis, chief engineer; Simon Towneley; Alistair Mutch, company secretary; Katherine Stross, finance director; Vivien Wallace, chief executive, Granada International.

Officers: Carolyn Bartlett, head, casting; David Black, head of presentation; Barbara Blyth, head of music; David Fraser, head, program services; Richard Ellis, chief engineer; Alan Pinson, chief accountant; David Highet, head, public affairs; Stephen Reid, manager, Liverpool, Chester & Lancaster News Centres; Jo Rigby, head, program planning; Jane Grant, regional sales manager; Douglas Hall, head, personnel services.

Production & Distribution Division: David Plowright, chairman; Andrew Quinn, managing director; Steve Morrison, head of production; Vivien Wallace, chief executive, distribution; Jules Burns, director, business affairs; Dennis Flach, director, business development; Ray Fitzwalter, current affairs; Charles Tremayne, features; Rod Caird, factual programming; Sally Head, drama; William Burdett Coutts, arts; Paul Doherty, sport; Stuart Prebble, regional programming.

Facilities Division: Andrew Quinn, chairman; Tony Brill, managing director; Brenda Smith, general manager; Roy Watson, financial controller; Roger Pickles, technical controller; Colin Marsden, planning controller.

HTV CYMRU WALES—Television Centre, Culverhouse Cross, Cardiff CF5 6XJ. Phone: 0222-590590. Fax: 0222-597183. Telex: 497703. HTV West, The Television Centre, Bath Rd., Bristol BS4 3HG. Phone: 0272-778366. Fax: 0272-722400. Programs all week for Wales & West of England. London offices: 126 Baker St., London W1M 1FH. Phone: 071 224 4048. Fax: 071 224 3750. Airtime sales: TVMM, 99 Baker St., London W1M 2AJ. Phone: 071 486 4311. Main UHF transmitters: Moel-y-Parc, Presely, Blaen Plwyf, Wenvoe, Mendip, Llanddona, Carmel.

Directors: Louis Sherwood, chairman; C. R. M. Atkinson & I. E. Symonds, vice chairman; Charles Romaine, chief executive; Emyr Damel, director of programs, HTV Wales; Derek Clark, director of programs, HTV West; Alan Bryson, director of sales; M. R. Towers, general manager; V. Flanagan, director of engineering; C. Farrell, managing director, Harlech Fine Art (Holdings) Ltd.; T. P. George, managing director, Intecom Ltd.; A. J. Burton, director, finance & administration; Mrs. R. W. Buchanan; T. G. R. Davies; Sir Geraint Evans; Mrs. M. Gwynn Jones; Lady M. M. Morrison; Lord Oaksey; J. H. Davies; Dr. G. O. Phillips; G. E. McWatters; Lord Crickhowell; P. L. M. Sherwood; G. S. Torey, company secretary.

LWT—LONDON WEEKEND TELEVISION HOLDINGS PLC—The London Television Centre, Upper Ground, London SE1 9LT. Phone: 0171-620 1620. LWT broadcasts to London and the South East of England for the weekend from 5:15 p.m. on Friday until 6:00 a.m. on Monday. Main UHF transmitter: Crystal Palace.

Directors: Gerry Robinson, chairman; Steve Morrison, managing director; Charles Allen, chief executive; Peter Coleridge, finance director; Eileen Gallagher, manag-

ing director, broadcasting LWT/GTV; John Howard, director, programme management; Kate Stross, commercial director, LWT/GTV; Tom Sheriff, general manager & business development director; Harry Urquhart, managing director, The London Studios; Chris Hopson, director, public affairs, LWT/GTV; David Liddiment, deputy managing director & programme director.

Executives: Jim Allen, head, current affairs; Gary Atack, controller, finance & administration, GLWTI; Melvyn Bragg, controller, arts; John Kaye Cooper, controller, entertainment & comedy; Sue Elliott, senior policy executive; Philip France, client marketing director; Paul Gibson, controller, information systems; Liam Hamilton, director of broadcasting; Brian Harris, director, finance & administration, The London Studios Ltd.; Suzanne Hatley, controller of broadcast research; Sally Head, controller of drama; Derek Hemment, managing director, agency sales; Kate Hynes, director of operations, The London Studios; Jane Isaacs, controller, legal services; Penny Lent, director of sales, marketing & development, The London Studios Ltd.; Nigel Lythgoe, head, entertainment; Emma Mandley, controller, The London Television Centre Ltd.; Sue McCartney, controller, production management; Nadine Nohr, head of sales, GLWTI; Rob Owens, director, finance; Trevor Phillips, executive producer, factual programmes; Jeff Pope, head, factual drama; Kevin Roast, deputy controller, entertainment; Mark Robson, executive producer, comedy; Simon Shaps, controller, factual & regional programmes; Ken Sheppard, director of engineering, The London Studios Ltd.; Graham Stuart, head, entertainment features; David Thomas, executive producer, arts; Nigel Wattis, head of arts.

MERIDIAN BROADCASTING LTD.—Television Centre, Southampton SO14 0PZ. Phone: 0703-222555. Fax: 0703-335050.

Directors: Lord Hollick, chairman; Roger Laughton, chief executive & director of broadcasting.

NATIONAL TRANSCOMMUNICATIONS LTD.—Crawley Court, Winchester, Hampshire SO21 2QA. Phone: 823434. Fax: 822378.

Directors: J. R. Forrest, executive chairman; D. S. Chambers, director, operations; R. A. McKellar, director, finance; J. Okas, director, business development.

SCOTTISH TELEVISION PLC—Cowcaddens, Glasgow G2 3PR. Phone: 041-332-9999. Fax: 041-332-6982. Telex: 77388. London office: 114 St. Martin's Lane, London WC2N 4AZ. Phone: 071-836-1500. Fax: 071-528-9390. Manchester office: Suite 306, Sunlight House, Quay St., Manchester M3 3JY. Phone: 061-834-7621. Fax: 061-835-1067. Programs all week for Central Scotland. Main UHF transmitters: Black Hill, Torosay (Craignure), Craigkelly and Darvel.

Directors: William Brown, chairman; Angus Grossart; Sir Charles Fraser; Sir Gavin Laird; Rev. Robin Buchanan Smith; Alan Shiach; Baroness Smith of Gilmorehill; Gus Macdonald, managing director; Blair Jenkins, director of broadcasting; Andrew Flanagan, director of finance; Harry Urquhart, director of resources; Alistair Moffat, chief executive.

Officers: Sheelagh Lawrie, company secretary, head of legal & business affairs; Scott Ferguson, head, news, sport & current af-

fairs; David Whitton, head, public affairs; Christine Walsh, head, personnel; Wilson Thomson, head of information technology; Liz Moriarty, controller of services; Sara Clarke, financial controller; Ron Ferguson, production controller; Carol Sinclair, broadcast services manager; Donald Emslie, commercial director, London Office; Darrel James, director, business development; Sandy Ross, deputy chief executive; Robert Love, controller of drama; Anita Cox, head, programme sales.

SIANEL 4 CYMRU—Park Ty Glas, Llanishen, Caerdydd, Cardiff CF4 5DU. Phone: 747444. Fax: 754444.

Directors: Geraint Stanley Jones, chief executive; Christopher Grace, director, marketing.

TELEVISION SOUTH—Television Centre, Southampton SO9 5HZ. Phone: 634211.

Directors: James Gatward, chief executive; Tony Brook, managing director, TV; Alan Boyd, director, programs.

TELEVISION SOUTH WEST—Derry's Cross, Plymouth PL1 2SP. Phone: 663322.

Directors: Harry Twiner, managing director; Paul Stewart-Laing, director, programs; Martin Bowley, director, sales & marketing.

TELETEX UK LTD.—101 Farm Lane, London SW6 1QJ. Phone: 071-386-5000. Fax: 071-386-5002.

TYNE TEES TELEVISION LTD.—The Television Centre, City Rd., Newcastle-upon-Tyne NE1 2AL. Phone: 0191-2610181. Fax: 0191-2220013. Telex: 53279. London office: 15 Bloomsbury Square, London WC1A 2LJ. Phone: 0171-312 3700. Programs all week for North East England. Main UHF transmitters: Pontop Pike, Bilsdale, Chatton.

Directors: Sir Ralph Carr-Ellison, chairman; R. H. Dickinson, deputy chairman; John Calvert, managing director; Peter Moth, director of broadcasting; Sir Paul D. Nicholson; G. E. Ward Thomas; Nick Castro.

Executives: John Nichol, head, group engineering; Peter McArthur, controller, programming administration & planning; Margaret Fay, controller of operations; Graeme Thompson, controller of news.

ULSTER TELEVISION PLC—Havelock House, Ormeau Road, Belfast BT7 1EB. Phone: 0232-328122. Fax: 0232-246695. Telex: 74654. London office: 6 York St., London W1H 1FA. Phone: 071-486-5211. Programs all week for Northern Ireland. Main UHF transmitters: Brougher Mountain, Divis, Llimavady.

Directors: John B. McGuckian, chairman; J. Desmond Smyth, managing director; H. R. C. Catherwood; Capt. O. W. J. Henderson; Lady Anne McCollum; Viscount Dunluce; Betty MacQuitty; R. E. Benner; G. C. Hutchinson; J. A. Creagh, assistant managing director; P. Battle, sales director; J. O'Driscoll.

Executives: J. D. Smyth, managing director; M. M. Cann, sales manager, Northern Ireland; J. A. Creagh, assistant managing director; J. McCann, general manager & company secretary; D. Maurice Smyth, program controller; R. McCourt, operations manager; A. Bremner, controller of programming; P. Battle, sales director; J. Rooney, financial controller; R. McCourt, chief engineer.

British ITC Contractors

STCOUNTRY TELEVISION LTD.—West-
ern Wood Way, Language Science Park,
Lymouth PL7 5BG. Phone: 0752-333333.
Fax: 0752-333444. Programs all week for
southwest England. Main UHF transmit-
ters: Caradon Hill, Stockland Hill, Redruth,
Eacon Hill & Huntshaw Cross.

Directors: Sir John Banham, chairman;
Stephen Redfern, chief executive; John
rescott Thomas, managing director; Mark
askell, secretary & director, finance.

YORKSHIRE TELEVISION LIMITED—The
television Centre, Leeds LS3 1JS. Phone:
113 243 8283. Fax: 0113 244 5107.
London Office: Television House, 15 Blooms-
bury Square, London WC1A 2LJ. Phone:
171 312 3700. Fax: 0171 242 2441.
Regional offices: Charter Square, Sheffield
S1 3EJ. Phone: 0114 2 723262. 23 Brook
St., The Prospect Centre, Hull HU2 8PN.

Phone: 01482 24488. 88 Bailgate, Lincoln
LN1 3AR. Phone: 01522 530738. 8 Bull-
ring Lane, Grimsby, DN31 1DY. Phone:
01472 357026. 8 Coppergate, York YO1
1NR. Phone: 01904 610066. Programs all
week for Yorkshire, Humberside & Lin-
colnshire areas. Main UHF transmitters:
Emley Moor, Belmont.

Directors: Victor Watson, chairman; Bruce
Gyngell, group managing director & chief
executive of Yorkshire Television; Tony Brill,
group director, resources; Nick Castro,
group financial director; Ralph Coyle, legal
director & company secretary; Kenneth
Dixon; Richard Gregory, director of broad-
casting; Stephen Hall; David Holdgate,
group financial controller; Grant McKee,
director, programmes.

Executives: Bob Bairstow, controller, plan-
ning & presentation; Geoff Brownlee, di-

rector, group corporate affairs; Chris
Bryer, controller, documentaries & current
affairs; Robert Charles, head of sport;
Sarah Doole, director, enterprises; Pauline
Duffy, head of religion; Peter Fox, control-
ler, property management; John Hastings,
head of transmission; Graham Ironside,
director, operations & development; Chris
Jelley, controller of education; David Lowen,
director, network programme development;
Ali Rashid, head, news & current affairs;
David Reynolds, controller, entertainment;
Keith Richardson, controller, drama; John
Nichol, chief engineer; Peter Rogers, con-
troller, production resources; Patrick Tit-
ley, head of children's programmes.

INDEPENDENT TELEVISION NEWS LTD.
(ITN)— 200 Gray's Inn Rd., London WC1
8XZ. Phone: 171-833-3000. Fax: 171-430-
4228. Telex: 22101. Owned by a consor-

tium of Granada Group, Carlton Communi-
cations, Reuters Holdings, Anglia Televi-
sion Group & Scottish Television.

Directors: Gerry Robinson, chairman; Ste-
wart Purvis, chief executive; Richard Tait,
editor-in-chief; Mervyn Hall, sales direc-
tor; Janie Ironside Wood, chief press offi-
cer.

**INDEPENDENT TELEVISION ASSOCIATION
(ITVA)**— Knighton House, 56 Mortimer St.,
London W1N 8AN. Phone: 0171 843
8000. Fax: 0171 843 8158. Representing
all the ITV companies in the United King-
dom. Barry Cox, director, ITV association;
Marcus Plantin, network dir.

BRITISH SKY BROADCASTING—6 Centaurs
Business Park, Grant Way, Off Syon Lane,
Isleworth, Middlesex TW75Qd. Phone: 071-
782-3000.

Country	Power (kW)	Freq. (MHz)	Channel	Notes
Algeria	100	57.75	1	Algiers (low power)
Algeria	100	57.75	2	Algiers (low power)
Algeria	100	57.75	3	Algiers (low power)
Algeria	100	57.75	4	Algiers (low power)
Algeria	100	57.75	5	Algiers (low power)
Algeria	100	57.75	6	Algiers (low power)
Algeria	100	57.75	7	Algiers (low power)
Algeria	100	57.75	8	Algiers (low power)
Algeria	100	57.75	9	Algiers (low power)
Algeria	100	57.75	10	Algiers (low power)
Algeria	100	57.75	11	Algiers (low power)
Algeria	100	57.75	12	Algiers (low power)
Algeria	100	57.75	13	Algiers (low power)
Algeria	100	57.75	14	Algiers (low power)
Algeria	100	57.75	15	Algiers (low power)
Algeria	100	57.75	16	Algiers (low power)
Algeria	100	57.75	17	Algiers (low power)
Algeria	100	57.75	18	Algiers (low power)
Algeria	100	57.75	19	Algiers (low power)
Algeria	100	57.75	20	Algiers (low power)
Algeria	100	57.75	21	Algiers (low power)
Algeria	100	57.75	22	Algiers (low power)
Algeria	100	57.75	23	Algiers (low power)
Algeria	100	57.75	24	Algiers (low power)
Algeria	100	57.75	25	Algiers (low power)
Algeria	100	57.75	26	Algiers (low power)
Algeria	100	57.75	27	Algiers (low power)
Algeria	100	57.75	28	Algiers (low power)
Algeria	100	57.75	29	Algiers (low power)
Algeria	100	57.75	30	Algiers (low power)
Algeria	100	57.75	31	Algiers (low power)
Algeria	100	57.75	32	Algiers (low power)
Algeria	100	57.75	33	Algiers (low power)
Algeria	100	57.75	34	Algiers (low power)
Algeria	100	57.75	35	Algiers (low power)
Algeria	100	57.75	36	Algiers (low power)
Algeria	100	57.75	37	Algiers (low power)
Algeria	100	57.75	38	Algiers (low power)
Algeria	100	57.75	39	Algiers (low power)
Algeria	100	57.75	40	Algiers (low power)
Algeria	100	57.75	41	Algiers (low power)
Algeria	100	57.75	42	Algiers (low power)
Algeria	100	57.75	43	Algiers (low power)
Algeria	100	57.75	44	Algiers (low power)
Algeria	100	57.75	45	Algiers (low power)
Algeria	100	57.75	46	Algiers (low power)
Algeria	100	57.75	47	Algiers (low power)
Algeria	100	57.75	48	Algiers (low power)
Algeria	100	57.75	49	Algiers (low power)
Algeria	100	57.75	50	Algiers (low power)
Algeria	100	57.75	51	Algiers (low power)
Algeria	100	57.75	52	Algiers (low power)
Algeria	100	57.75	53	Algiers (low power)
Algeria	100	57.75	54	Algiers (low power)
Algeria	100	57.75	55	Algiers (low power)
Algeria	100	57.75	56	Algiers (low power)
Algeria	100	57.75	57	Algiers (low power)
Algeria	100	57.75	58	Algiers (low power)
Algeria	100	57.75	59	Algiers (low power)
Algeria	100	57.75	60	Algiers (low power)
Algeria	100	57.75	61	Algiers (low power)
Algeria	100	57.75	62	Algiers (low power)
Algeria	100	57.75	63	Algiers (low power)
Algeria	100	57.75	64	Algiers (low power)
Algeria	100	57.75	65	Algiers (low power)
Algeria	100	57.75	66	Algiers (low power)
Algeria	100	57.75	67	Algiers (low power)
Algeria	100	57.75	68	Algiers (low power)
Algeria	100	57.75	69	Algiers (low power)
Algeria	100	57.75	70	Algiers (low power)
Algeria	100	57.75	71	Algiers (low power)
Algeria	100	57.75	72	Algiers (low power)
Algeria	100	57.75	73	Algiers (low power)
Algeria	100	57.75	74	Algiers (low power)
Algeria	100	57.75	75	Algiers (low power)
Algeria	100	57.75	76	Algiers (low power)
Algeria	100	57.75	77	Algiers (low power)
Algeria	100	57.75	78	Algiers (low power)
Algeria	100	57.75	79	Algiers (low power)
Algeria	100	57.75	80	Algiers (low power)
Algeria	100	57.75	81	Algiers (low power)
Algeria	100	57.75	82	Algiers (low power)
Algeria	100	57.75	83	Algiers (low power)
Algeria	100	57.75	84	Algiers (low power)
Algeria	100	57.75	85	Algiers (low power)
Algeria	100	57.75	86	Algiers (low power)
Algeria	100	57.75	87	Algiers (low power)
Algeria	100	57.75	88	Algiers (low power)
Algeria	100	57.75	89	Algiers (low power)
Algeria	100	57.75	90	Algiers (low power)
Algeria	100	57.75	91	Algiers (low power)
Algeria	100	57.75	92	Algiers (low power)
Algeria	100	57.75	93	Algiers (low power)
Algeria	100	57.75	94	Algiers (low power)
Algeria	100	57.75	95	Algiers (low power)
Algeria	100	57.75	96	Algiers (low power)
Algeria	100	57.75	97	Algiers (low power)
Algeria	100	57.75	98	Algiers (low power)
Algeria	100	57.75	99	Algiers (low power)
Algeria	100	57.75	100	Algiers (low power)

World TV Stations and Sets

Transmitters and Sets as of November 1996.
(Low Power satellites & repeaters in parentheses.)

Country	Stations/ Transmitters	Sets Black & White	Color	Country	Stations/ Transmitters	Sets Black & White	Color
Afghanistan (Low power: 18)	1	297,323	331,446	Iceland (Low power: 153)	9	2,192	80,556
Albania	8	50,000	350,000	India (Low power: 610)	48	15,690,000	36,610,000
Algeria (Low power: 60)	23	2,350,000		Indonesia (Low power: 10)	44	6,000,000	4,000,000
Angola	23	50,000	250,000	Iran (Low power: 1,250)	91	4,500,000	2,500,000
Antigua (Low power: 1)	1	5,000	23,000	Iraq	32	700,000	
Argentina	35	4,700,000	2,500,000	Ireland (Low power: 78)	18	75,000	992,000
Australia (Low power: 728)	305		9,300,000	Israel (Low power: 46)	17	900,000	720,000
Austria (Low power: 829)	140	350,000	3,800,000	Italy (Low power: 4,496)	247	6,713,427	7,817,077
Bahamas (Low power: 2)	1	20,000	200,000	Ivory Coast (Low power: 3)	10	400,000	135,000
Bahrain	2	50,000	200,000	Jamaica (Low power: 3)	9	400,000	
Bangladesh (Low power: 1)	10	450,000	100,000	Japan (Low power: 13,266)	928	10,000,000	80,000,000
Barbados (Low power: 9)	2	35,000	35,000	Jordan (Low power: 104)	40	250,000	
Belgium (Low power: 9)	22	422,149	2,852,087	Kampuchea (Low power: 5)	1	200,000	300,000
Belize	3	31,000		Kenya	5	300,000	200,000
Benin (Low power: 1)	2	30,000	45,000	Korea (North)	11	500,000	
Bermuda	2	5,000	35,000	Korea (South) (Low power: 681)	113	3,000,000	7,100,000
Bolivia (Low power: 11)	19	1,200,000	600,000	Kuwait (Low power: 2)	18	8,000	820,000
Bophuthatswana	14	65,000		Laos	N.A.		
Bosnia-Herzegovina (Low power: 53)	4	110,000	68,000	Latvia	N.A.	137,000	843,400
Brazil (Low power: 7,626)	214	14,000,000	45,000,000	Lebanon (Low power: 5)	15	200,000	1,500,000
British Virgin Island	1	1,300		Lesotho	N.A.		
Brunei Darussalam	4		173,000	Liberia	5	43,000	16,000
Bulgaria (Low power: 250)	29	1,650,000	650,000	Libyan Arab Republic (Low power: 2)	12	360,000	
Burkina Faso	1	25,000		Lithuania (Low power: 9)	7	385,000	1,074,000
Burundi	6	5,000	15,000	Luxembourg	4	10,000	90,000
Cameroon (Low power: 4)	28	70,000	400,000	Macau (Low power: 2)	2	500	30,000
Canada (Low power: 1,251)	126	4,400,000	16,023,000	Macedonia (Low power: 160)	20	10,000	450,000
Central African Republic (Low power: 2)	1	8,200	3,500	Madagascar (Low power: 30)	2	50,000	30,000
Chad	1	17,000		Malaysia (Low power: 14)	59	520,000	3,031,000
Chile (Low power: 339)	216	1,622,000	4,236,000	Maldives	1	770	5,833
China (Mainland)	2252	195,000,000		Mali	1		
China (Taiwan Province) (Low power: 18)	54	860,000	5,800,000	Malta	1	23,651	132,475
Colombia (Low power: 180)	126	1,000,000	6,700,000	Mauritius (Low power: 3)	7	85,000	25,000
Congo (Low power: 25)	1	10,000		Mexico (Low power: 35)	362	18,330,000	19,200,000
Costa Rica (Low power: 19)	22	90,000	770,000	Micronesia	N.A.	1,327	1,234
Croatia (Low power: 305)	31		856,193	Moldova (Low power: 15)	18	1,300,000	
Cuba	65	1,700,000		Monaco (Low power: 1)	50	N.A.	18,000
Cyprus (Low power: 219)	6	9,000	95,000	Mongolia (Low power: 695)	3	70,000	70,000
Czech Republic (Low power: 960)	100	1,650,000	3,300,000	Montserrat	N.A.		
Denmark (Low power: 23)	28	300,000	2,500,000	Morocco (Low power: 40)	25	966,651	131,994
Djibouti (Low power: 3)	3	6,000	30,000	Mozambique	1	10,800	10,600
Dominica	3	1,500	5,000	Namibia (Low power: 6)	13	2,000	42,000
Dominican Republic (Low power: 9)	15	3,000,000	1,000,000	Nepal (Low power: 5)	1	300,000	200,000
Ecuador (Low power: 50)	50	1,100,000	3,500,000	Netherlands (Low power: 15)	29	6,075,000	
El Salvador	5	900,000	600,000	Netherlands Antilles (Low power: 2)	2	10,000	30,000
Arab Republic of Egypt	49	4,850,000	750,000	New Zealand (Low power: 810)	62	2,000	1,700,000
Equatorial Guinea	1	2,000		Nicaragua (Low power: 6)	3	2,000,000	1,500,000
Estonia	20	250,000		Niger (Low power: 8)	11	20,000	15,000
Ethiopia (Low power: 2)	23	92,000	138,000	Nigeria (Low power: 1)	72	4,150,000	1,600,000
Finland (Low power: 432)	116		1,915,343	Norway (Low power: 2,411)	44	11,350	1,606,201
France (Low power: 3,978)	617	2,230,000	29,750,000	Oman (Low power: 36)	15	2,750,000	
French Overseas Territories (Low power: 62)	31	342,200		Pakistan (Low power: 14)	39	2,258,454	696,115
Gabon (Low power: 30)	3	250,000	150,000	Panama (Low power: 12)	32	250,000	320,000
Gambia	1	2,000		Paraguay (Low power: 5)	21	300,000	500,000
Georgia	5	N.A.		Peru (Low power: 10)	183	2,431,500	
Germany (Low power: 5,383)	332	1,303,694	31,330,770	Philippines (Low power: 60)	42	5,108,300	5,000,000
Ghana (Low power: 9)	9	400,000	1,200,000	Poland (Low power: 194)	81	2,150,000	8,950,000
Gibraltar (Low power: 3)	1		7,500	Portugal (Low power: 71)	44	1,719,460	
Greece (Low power: 1,340)	36	3,395,000	2,625,000	Qatar (Low power: 5)	15	50,000	260,000
Greenland	N.A.	18,000		Romania (Low power: 388)	70	2,100,000	4,000,000
Guatemala (Low power: 84)	16	1,000,000	2,600,000	Russia (Low power: 4312)	328	51,100,000	
Guinea (Low power: 2)	3	30,000	20,000	St. Kitts (Low power: 3)	1	2,400	4,500
Haiti	3	13,000		St. Vincent	8	25,000	
Honduras (Low power: 19)	14	99,000	76,000	Samoa (American) (Low power: 5)	3	500	6,000
Hong Kong (Low power: 84)	10	11,000	1,791,000	Saudi Arabia (Low power: 13)	73	95,000	3,700,000
Hungary (Low power: 108)	22	2,500,000	1,450,000	Senegal (Low power: 1)	2	40,000	10,000

Many leading broadcast and cable executives subscribe to . . .

Television & Cable Action Update

. . . the information service for decision-makers who want a weekly report on *changes* in television and cable including licensing, franchising and other regulatory matters.

“The Update is a valuable marketing tool for us. We use the weekly report to amend our mailing lists and to identify potential business.”

Joe Wozniak
Acrodyne, Blue Bell, PA

“The Television & Cable Action Update provides a quick and easy way to keep track of what is going on in the related industries. A real time saver.”

Robert Weary
Weary David Henry Struebing
Junction City, KS

The **Television & Cable Action Update** brings you a weekly listing of new applications, permits, sales, franchises, grants and regulatory changes. The Update gives you the advance intelligence you need to locate new leads for equipment and sales, track the expansion and new activities of competitors, target opening markets, and gain advance information about the use of new technologies.

Television & Cable Action Update *reports all the latest industry changes as they occur.*

For subscription information, call us collect!



Warren Publishing, Inc.
2115 Ward Court, NW • Washington, DC 20037
PHONE: 202-872-9200 • FAX: 202-293-3435

World TV Stations

Country	Stations/ Transmitters	Sets Black & White	Color
Serbia (Low power: 5)	6	15,000	4,000,000
Seychelles (Low power: 9)	2	15,000	
Sierra Leone	2	100,000	10,000
Singapore	6	1,987	693,225
Slovenia (Low power: 262)	11		600,000
Somali Democratic Republic	N.A.		
South Africa	279	1,000,000	5,500,000
Spain (Low power: 1,123)	103	5,400,000	9,800,000
Sri Lanka (Low power: 3)	6	510,000	340,000
Sudan	2	135,000	
Surinam (Low power: 7)	3	10,000	30,000
Swaziland (Low power: 4)	3	3,469	17,500
Sweden (Low power: 948)	165	500,000	5,500,000
Switzerland (Low power: 1,697)	136		2,633,642
Syria (Low power: 30)	34	300,000	1,200,000
Tanzania (Low power: 1)	2	15,000	50,000
Thailand (Low power: 6)	18	2,719,612	5,277,872
Togo (Low power: 1)	4	60,000	20,000

Country	Stations/ Transmitters	Sets Black & White	Color
Trinidad and Tobago (Low power: 7)	5	25,000	275,000
Tunisia (Low power: 20)	10	100,000	500,000
Turkey (Low power: 4,258)	538	N.A.	
Uganda (Low power: 1)	7	500,500	
Union of Myanmar (Low power: 6)	13	2,000	1,000,000
United Arab Emirates (Low power: 2)	12		800,000
United Kingdom (Low power: 962)	123	1,023,000	19,046,000
Uruguay (Low power: 34)	27	489,000	623,000
Venezuela (Low power: 28)	17	410,980	3,698,800
Vietnam (Low power: 13)	5	1,000,000	6,000,000
Yemen	5	30,000	
Zaire (Low power: 8)	47	10,000	20,000
Zambia (Low power: 1)	13	350,000	150,000
Zimbabwe (Low power: 5)	16	400,000	
TOTAL	10,361	424,635,201	449,873,800
Low power repeaters	64,077		
U.S.	8,903	60,842,600	236,760,000
GRAND TOTAL	83,341	485,477,801	686,633,800

Indonesia (Low power: 19)
 Hong Kong (Low power: 64)
 Italy (Low power: 108)

CHANGING ADDRESS?



PLEASE KEEP IN TOUCH!

We want you to get the best service possible and to do so we need your help!

Because of the format of TELEVISION & CABLE FACTBOOK, it's very important that we don't lose touch with you. To ensure that you receive information about new editions, we need to be advised of any address change.

For your convenience, we have included the postage-paid card below.

Please change my records to reflect my new address and to ensure that I will receive information about new editions of the TELEVISION & CABLE FACTBOOK.

OLD ADDRESS

Name

Company

Address

City State Zip

() _____
Phone No.

NEW ADDRESS

Name

Company

Address

City State Zip

() _____
Phone No. Effective Date

Just Some of the Products and Information Services Available from Warren Publishing, Inc.

- **CABLE & STATION COVERAGE ATLAS** — Annual source book for television, cable and related industries, highlighted by updated Grade B contour, microwave, 35-mile and 55-mile zone maps plus information on MDS, LPTV and other vital subjects.
- **ELECTRONIC DELIVERY**— Instant access to all the data in our newsletter information services via NewsNet or NEXIS, featuring a keyword search capability and headline scan function designed to give users the most up-to-date news available in the easiest, most timely fashion.
- **COMPUTERIZED MAILING LISTS** — Updated mailing lists of all U.S. operating cable systems and operating U.S. television stations are available for rental.
- **SATELLITE WEEK** — Weekly newsletter covering the latest developments in satellite broadcasting, telecommunications, earth observation and space industrialization.
- **COMMUNICATIONS DAILY** — Daily newsletter covering all aspects of electronic communications including telephone and data communications, cable TV, teleconferencing, electronic publishing and emerging technologies.
- **VIDEO WEEK** — Weekly newsletter reporting the latest news on program sales and distribution for videocassettes, discs, pay TV and allied media.
- **TELEVISION DIGEST with CONSUMER ELECTRONICS** — Weekly newsletter presenting the most up-to-the-minute news, trends and developments in the television, cable broadcasting and consumer electronic fields.
- **PUBLIC BROADCASTING REPORT** — Biweekly newsletter that supplies impartial, analytical news and information on public broadcasting, including funding, technical and regulatory news.
- **TELEVISION & CABLE ACTION UPDATE** — A weekly supplement covering changes in the Cable and Television fields including licensing, franchising and other regulatory matters.
- **MOBILE COMMUNICATIONS REPORT** — A biweekly information service devoted exclusively to news of aeronautical, maritime and land mobile communications and radiodetermination services.
- **AUDIO WEEK** — Weekly publication concentrating on the consumer audio industry — home hi-fi systems and components, personal portable, car audio and mobile electronics, custom installations, blank tape, CDs and other audio products.
- **CONSUMER MULTIMEDIA REPORT** — Biweekly newsletter focusing in the developing areas of consumer multimedia electronics, including coverage of advancements in multimedia technology and science, new products and ventures, corporate financial performance and results, and mergers and acquisitions.
- **WARREN'S CABLE REGULATION MONITOR** — Weekly newsletter providing detailed coverage of FCC rulemakings, precedents, complaints, waivers, Cable Act-related lawsuits and important timely news events.
- **WARREN'S TELECOM REGULATION MONITOR**




No Postage
Necessary If
Mailed In The
United States

BUSINESS REPLY MAIL

First Class Mail Permit No. 10388 Washington, D.C.

Postage Will Be Paid By Addressee

Warren Publishing, Inc.
2115 Ward Court, N.W.
Washington, D.C. 20077-6960



TELEVISION STATIONS ON AIR

1946-1997
As of January 1 for Each Year

Year	VHF Coml.	VHF ETV	Total VHF	UHF Coml.	UHF ETV	Total UHF	Total Coml.	Total ETV	Grand Total
1946			*6						*6
1947			12						12
1948			16						16
1949			51						51
1950			98						98
1951			107						107
1952			108						108
1953			120			6			126
1954	233	1	234	121	1	122	354	2	356
1955	297	8	305	114	3	117	411	11	422
1956	344	13	357	97	5	102	441	18	459
1957	381	17	398	90	6	96	471	23	494
1958	411	22	433	84	6	90	495	28	523
1959	433	28	461	77	7	84	510	35	545
1960	440	34	474	75	10	85	515	44	559
1961	451	37	488	76	15	91	527	52	579
1962	458	43	501	83	19	102	541	62	603
1963	466	46	512	91	22	113	557	68	625
1964	476	53	529	88	32	120	564	85	649
1965	481	58	539	88	41	129	569	99	668
1966	486	65	551	99	49	148	585	114	699
1967	492	71	563	118	56	174	610	127	737
1968	499	75	574	136	75	211	635	150	785
1969	499	78	577	163	97	260	662	175	837
1970	501	80	581	176	105	281	677	185	862
1971	503	86	589	179	113	292	682	199	881
1972	508	90	598	185	123	308	693	213	906
1973	510	93	603	187	137	324	697	230	927
1974	513	92	605	184	149	333	697	241	938
1975	514	95	609	192	152	344	706	247	953
1976	511	97	608	190	162	352	701	259	960
1977	515	101	616	196	160	356	711	261	972
1978	515	102	617	201	164	365	716	266	982
1979	515	107	622	209	167	376	724	274	998
1980	516	109	625	218	168	386	734	277	1011
1981	519	111	630	237	171	408	756	282	1038
1982	517	112	629	260	176	436	777	288	1065
1983	519	114	633	294	179	473	813	293	1106
1984	523	117	640	318	180	498	841	297	1138
1985	520	121	641	363	193	556	883	314	1197
1986	522	121	643	397	195	592	919	316	1235
1987	524	121	645	444	201	645	968	322	1290
1988	539	122	661	489	212	701	1028	334	1362
1989	545	124	669	516	218	734	1061	342	1403
1990	547	125	672	545	225	770	1092	350	1442
1991	547	126	673	551	235	786	1098	361	1459
1992	551	126	677	567	237	804	1118	363	1481
1993	552	127	679	586	241	827	1138	368	1506
1994	561	126	687	584	241	825	1145	367	1512
1995	562	126	688	599	245	844	1161	371	1532
1996	554	122	676	620	237	857	1174	359	1533
1997	558	123	681	619	238	857	1177	361	1538

Does not include 1 CP operating intermittently.

Parent/Satellite Full Power Stations

Alaska

KIMO, Anchorage, parent
KATN, Fairbanks, satellite

Arkansas

KHBS, Fort Smith, parent
KHOG-TV, Fayetteville-Springdale, satellite

KPOM-TV, Fort Smith, parent
KFAA, Rogers, satellite

California

KCVU, Paradise, parent
KBVU, Eureka, satellite

KRCR-TV, Redding-Chico, parent
KAEF, Arcata-Eureka, satellite

Colorado

KDVR, Denver, parent
KFCT, Fort Collins, satellite

KREX-TV, Grand Junction, parent
KREG-TV, Glenwood Springs, satellite
KREY-TV, Montrose, satellite

Hawaii

KGMB, Honolulu, parent
KGMD-TV, Hilo, satellite
KGMV, Wailuku, satellite

KHNL, Honolulu, parent
KHBC-TV, Hilo, satellite
KOGG, Wailuku, satellite

KHON-TV, Honolulu, parent
KHAW-TV, Hilo, satellite
KAIL-TV, Wailuku, satellite

KITV, Honolulu, parent
KHVO, Hilo, satellite
KMAU, Wailuku, satellite

KOBN, Honolulu, parent
KLEI, Kailua-Kona, satellite

KWHE, Honolulu, parent
KWHH, Hilo, satellite
KWHM, Wailuku, satellite

Idaho

KPVI, Pocatello-Blackfoot-Idaho Falls, parent
KJWY, Jackson, WY, satellite

Illinois

WCIA, Champaign, parent
WCFN, Springfield, satellite

WSIL-TV, Harrisburg, parent
KPOB-TV, Poplar Bluff, MO, satellite

WICS, Springfield, parent
WICD, Champaign, satellite

WRSP-TV, Springfield, parent
WCCU, Urbana, satellite

Indiana

WTTV, Bloomington-Indianapolis, parent
WTTK, Kokomo, satellite

Iowa

KFXA, Cedar Rapids, parent
KFJB, Dubuque, satellite

Kansas

KAKE-TV, Wichita, parent
KLBY, Colby, satellite
KUPK-TV, Garden City, satellite

KSAS-TV, Wichita, parent
KAAS-TV, Salina, satellite

KSNW, Wichita, parent
KSNC, Great Bend, satellite
KSNG, Garden City, satellite
KSNK, McCook, NE-Oberlin, KS, satellite

KWCH-TV, Wichita-Hutchinson, parent
KBSD-TV, Ensign, satellite
KBLS-TV, Goodland, satellite
KBSH-TV, Hays, satellite

Kentucky

WKNT, Bowling Green, parent
WGRB, Campbellsville, satellite

Louisiana

KADN, Lafayette, parent
WNTZ, Natchez, MS, satellite

Massachusetts

WABU, Boston, parent
WNBU, Concord, NH, satellite
WZBU, Vineyard Haven, satellite

Michigan

WGKI, Cadillac, parent
WGKU, Vanderbilt, satellite

WWTW, Cadillac-Traverse City, parent
WWUP-TV, Sault Ste. Marie, satellite

WGTU, Traverse City, parent
WGTQ, Sault Ste. Marie, satellite

WPBN-TV, Traverse City, parent
WTOM-TV, Cheboygan, satellite

Minnesota

WDIO-TV, Duluth, parent
WIRT, Hibbing, satellite

WCCO-TV, Minneapolis-St. Paul, parent
KCCO-TV, Alexandria, satellite
KCCW-TV, Walker, satellite

KXLI, St. Cloud, parent
KXLT-TV, Rochester, satellite

KSTP-TV, St. Paul-Minneapolis, parent
KSAX, Alexandria, satellite
KRWF, Redwood Falls, satellite

Mississippi

WJTV, Jackson, parent
WHLT, Hattiesburg-Laurel, satellite

Montana

KXGN-TV, Glendive, parent
KYUS-TV, Miles City, satellite

KECI-TV, Missoula, parent
KTVM, Butte, satellite
KCFW-TV, Kalispell, satellite

Nebraska

KHGI-TV, Kearney-Hastings-Grand Island, parent
KWNB-TV, Hayes Center, satellite
KSNB-TV, Superior, satellite

KLKN, Lincoln, parent
KLKE, Albion, satellite

KOLN, Lincoln, parent
KGIN, Grand Island, satellite

New Mexico

KOAT-TV, Albuquerque, parent
KOCT, Carlsbad, satellite
KOVY, Silver City, satellite

KOB-TV, Albuquerque, parent
KOFB, Farmington, satellite
KOBK, Roswell, satellite

KRQE, Albuquerque, parent
KREZ-TV, Durango, CO satellite
KBIM-TV, Roswell, satellite

New York

WTEN, Albany, parent
WCDC, Adams, MA, satellite

WHSE-TV, New York, NY-Newark, NJ, parent
WHSI-TV, Smithtown, satellite

WPTZ, Plattsburgh, parent
WNNE-TV, Hartford, VT-Hanover, NH, satellite

North Carolina

WFXI, Morehead City, parent
WYDO, Greenville, satellite

North Dakota

KBMY, Bismarck, parent
KMCC, Minot, satellite

KFYR-TV, Bismarck, parent
KQCD-TV, Dickinson, satellite
KMOT, Minot, satellite
KUMV-TV, Williston, satellite

TELEVISION & CABLE ACTION UPDATE

All the latest industry changes *as they occur.*

For information, call (202) 872-9200.

VDAY-TV, Fargo, parent
VDAZ-TV, Devils Lake, satellite

VRR, Fargo, ND-Moorhead, MN, parent
JRR, Jamestown, satellite
NRR, Pembina, satellite
BRR, Thief River Falls, MN, satellite

XMC-TV, Minot, parent
XMB-TV, Bismarck, satellite
XMA-TV, Dickinson, satellite
XMD-TV, Williston, satellite

Oregon

EMTR, Eugene, parent
CMTZ, Coos Bay, satellite
RMTX-TV, Roseburg, satellite

VVAL-TV, Eugene, parent
CBY-TV, Coos Bay, satellite
PIC, Roseburg, satellite

DRV, Medford, parent
KDKF, Klamath Falls, satellite

OBI, Medford, parent
OTI, Klamath Falls, satellite

Pennsylvania

VPCB-TV, Greensburg-Pittsburgh, parent
VKBS-TV, Altoona, satellite

VOLF-TV, Scranton, parent
WWLF-TV, Hazleton, satellite
WILF, Williamsport, satellite

South Carolina

WLOS, Greenville-Spartanburg, SC-Asheville, NC, parent
WFBC-TV, Anderson, satellite

South Dakota

KEVN-TV, Rapid City, parent
KIVV-TV, Lead-Deadwood, satellite

KOTA-TV, Rapid City, parent
KHSD-TV, Lead, satellite
KDUH-TV, Scottsbluff, NE, satellite
KSGW-TV, Sheridan, WY, satellite

KELO-TV, Sioux Falls, parent
KDLO-TV, Florence-Watertown, satellite
KPLO-TV, Reliance, satellite

KSFY-TV, Sioux Falls, parent
KABY-TV, Aberdeen, satellite
KPRY-TV, Pierre, satellite

KTTW, Sioux Falls, parent
KTTM, Huron, satellite

Tennessee

WLMT, Memphis, parent
WMTU, Jackson, satellite

Texas

KRBC-TV, Abilene, parent
KACB-TV, San Angelo, satellite

KVII-TV, Amarillo, parent
KVIH-TV, Clovis, NM, satellite

KXAN-TV, Austin, parent
KXAM-TV, Llano, satellite

KZTV, Corpus Christi, parent
KVTV, Laredo, satellite

KETK-TV, Jacksonville-Tyler-Longview, parent
KLSB-TV, Nacogdoches, satellite

KWES-TV, Odessa, parent
KWAB-TV, Big Spring, satellite

KLTV, Tyler-Longview, parent
KTRE, Lufkin-Nacogdoches, satellite

KWKT, Waco, parent
KYLE, Bryan, satellite

KWTX-TV, Waco, parent
KBTX-TV, Bryan, satellite

Virginia

WFXR-TV, Roanoke, parent
WJPR, Lynchburg, satellite

Washington

KAPP, Yakima, parent
KVEW, Kennewick-Pasco-Richland, satellite

KIMA-TV, Yakima, parent
KEPR-TV, Pasco, satellite
KLEW-TV, Lewiston, ID, satellite

KNDO, Yakima, parent
KNDU, Richland-Pasco-Kennewick, satellite

Wisconsin

WFRV-TV, Green Bay, parent
WJMN-TV, Escanaba, MI, satellite

WLAX, La Crosse, parent
WEUR, Chippewa Falls, satellite

WXOW-TV, La Crosse, parent
WQOW-TV, Eau Claire, satellite

Wyoming

KFNB, Casper, parent
KFNR, Rawlins, satellite
KFNE, Riverton, satellite

KGWC-TV, Casper, parent
KGWL-TV, Lander-Riverton, satellite
KGWR-TV, Rock Springs, satellite

KTWO-TV, Casper, parent
KKTU, Cheyenne, satellite

KGWV-TV, Cheyenne, parent
KTVS, Sterling, CO, satellite
KSTF, Scottsbluff-Gering, NE, satellite

Allocations by States & Cities: VHF & UHF

As of November 1, 1996

Following table constitutes Part 73, Sec. 73.606 (b), amended, effective March 28, 1966 included in Fifth Report and Memorandum Opinion & Order, adopted Feb. 9, 1966. Asterisks (*) indicate channels are reserved for non-commercial educational use. Plus (+) and minus (-) symbols after channels designate offset carrier positions. **Note:**¹ Channels so indicated will not be available for use until further action by FCC.

Alabama

	VHF	UHF
Anniston	—	40-
Arab	—	56-
Bessemer	—	17
Birmingham	6- *10- 13	21- 42+ *62+ 68+
Decatur—See Huntsville	—	—
Demopolis	—	*41
Dothan	4	18 *39+ 60-
Dozier	*2-	—
Florence	—	15 26 *36-
Gadsden	—	44+ 60
Gulf Shores	—	55
Huntsville	—	19 *25+ 31+ 48-
Huntsville-Decatur	—	54
Louisville	—	*43+
Mobile	5+ 10+	15+ 21+ *31 *42 61
Montgomery	12	20 *26+ 32 45- *63+ ¹
Mount Cheaha	*7-	—
Munford	—	*16-
Opelika	—	50 66
Ozark	—	34-
Selma	8-	29
Troy	—	67
Tuscaloosa	—	23- 33 *39-
Tuscumbia	—	52+
Tuskegee	—	22-

Alaska

	VHF	UHF
Anchorage	2- 4- 5 *7- 9- 11- 13-	33
Bethel	*4	—
Dillingham	*2 10	—
Fairbanks	2+ 7+ *9+ 11+ 13+	—
Juneau	*3 8 10	—
Ketchikan	24 *9	—
North Pole	4+	—
Seward	3-	—
Sitka	13	—

Arizona

	VHF	UHF
Ajo	—	*23-
Coolidge	—	*43
Douglas	3	*28
Flagstaff	2 4+ 9 13	*16
Globe	—	*14+
Green Valley	—	46
Holbrook	11+	*18+
Kingman	6-	*14-
Lake Havasu City	—	34+
McNary	—	*22+
Mesa	12-	—
Nogales	—	*16+
Page	—	*17
Parker	—	*17-
Phoenix	3+ 5- *8+ 10-	15- 21 33 *39 45 61
Prescott	7	*19
Safford	—	*23+
Sierra Vista	—	58
Tolleson	—	51
Tucson	4- *6+ 9- 11 13-	18- *27- 40
Yuma	11- 13+	*16-

Arkansas

	VHF	UHF
Arkadelphia	*9+	—
El Dorado	10-	*30+ 34+ 43- 49-
Eureka Springs	—	34+
Fayetteville	*13-	29+
Fort Smith	5-	24+ 40-
Gosnell	—	*46+
Harrison	—	*31+
Hot Springs	—	*20 26
Jonesboro	8-	*19- 48+
Little Rock	*2- 4 7- 11+	16- *36 42
Mountain Home	—	43+
Mountain View	*6-	—
Newark	—	*17
Pine Bluff	—	25- 38-
Rogers	—	51-
Russellville	—	*28+
Springdale	—	57

California

	VHF	UHF
Alturas	13+	—
Anaheim	—	56-
Arcata	—	23
Avalon	—	54
Bakersfield	—	17 23- 29 *39- 45+ 65+
Barstow	—	*35+ 64
Big Bear Lake	—	59+
Bishop	—	14- 20+
Blythe	—	*22-
Brawley	—	*26
Calipatria	—	54
Ceres	—	*23
Chico	12-	*18 ¹ 24+ *46-
Clovis	—	43
Coalinga	—	*27- ¹
Concord	—	42
Corona	—	52
Cotati	—	*22-
El Centro	7+ 9+	—
Eureka	3- 6- *13-	29
Fairfield—See Vallejo	—	—
Fort Bragg	8-	*17+ ¹
Fresno	—	*18+ 24 30+ 47 53
Hanford	—	21
Huntington Beach	—	*50-
Indio	—	*19+ ¹
Los Angeles	2 4 5 7 9 11 13	22 *28 34 *58- *68-
Merced	—	51
Modesto	—	19-
Monterey—See Salinas-Monterey	—	—
Novato	—	68
Oakland	2+	—
Ontario	—	46
Oroville	—	28 ¹
Oxnard	—	63+
Palm Springs	—	36- 42
Paradise	—	30
Porterville	—	61
Rancho Palos Verdes	—	44+
Redding	7 *9	16 ¹
Ridgecrest	—	*25
Riverside (Fontana)	—	62
Sacramento	3 *6 10	29- 31- 40- *52
Salinas-Monterey	8+	35- 46- *56 67-
San Bernardino	—	18- *24- 30
San Diego	8 10	*15 39 51 69
San Francisco	4- 5+ 7- *9+	14 20- 26- *32+ 38 44-
San Jose	11+	36 48- *54 65

California (continued)

	VHF	UHF
San Luis Obispo	6+	*15+ 33
San Mateo	—	*60
Sanger	—	59
Santa Ana	—	40
Santa Barbara	3-	14 ¹ *20 ¹ *38 *55
Santa Cruz	—	*16-
Santa Maria	12+	42
Santa Rosa	—	50- *62
Stockton	13+	58 64
Susanville	—	*14
Twentynine Palms	—	31
Vallejo-Fairfield	—	66
Ventura	—	57+
Visalia	—	26+ *49
Watsonville	—	*25+
Weaverville	—	32
Willits	11-	—
Rosemitte Valley	—	41
Yreka City	—	*20+

Colorado

	VHF	UHF
Alamosa	—	*16 47
Boulder	—	14
Broomfield	*12	—
Castle Rock	—	53
Colorado Springs	11 13	21
Craig	—	*16+
Denver	2 4- *6- 7- 9-	20 31 *41 50 59
Durango	6+	*20- 33+
Fort Collins	—	22-
Greenwood Springs	—	*19+
Grand Junction	4+ 5- 8- 11+	*18+
Gunnison	—	*17-
La Junta	—	*22+
Lamar	12-	*14-
Leadville	—	*15-
Longmont	—	25
Montrose	10+	*22
Pueblo	5 *8	26+ 32-
Salida	—	*23+
Steamboat Springs	—	24+
Sterling	3	*18+
Trinidad	—	*24

Connecticut

	VHF	UHF
Bridgeport	—	43- *49-
Hartford	3+	18- *24 61+
New Britain	—	30+
New Haven	8+	59+ *65
New London	—	26+
Storwich	—	*53
Waterbury	—	20

Delaware

	VHF	UHF
Dover	—	*34
Seaford	—	38 *64
Wilmington	*12	61

District of Columbia

	VHF	UHF
Washington	4- 5- 7+ 9	20+ *26- *32+ 50

Florida

	VHF	UHF
Ocala Raton	—	63
Bradenton	—	*19 66

Florida (continued)

	VHF	UHF
Bunnell	—	58 ¹
Cape Coral	—	36
Clearwater	—	22
Clermont	—	18-
Cocoa	—	52 *68
Crystal River	—	39-
Daytona Beach	2-	26
Destin	—	64+
Fort Lauderdale	—	51
Fort Myers	11+	20+ *30
Fort Pierce	—	*21- 34
Fort Walton Beach	—	35 53 58
Gainesville	*5-	20 61+
High Springs	—	53+
Hollywood	—	69
Inverness	—	64
Islamorada	*9 ¹	—
Jacksonville	4+ *7 12+	17 30+ 47- *59
Key West	8 *13	16+ 22+
Lake City	—	*41
Lakeland	—	32
Lake Worth	—	67
Leesburg	—	*45- 55
Live Oak	—	57-
Madison	—	*36-
Marathon	—	*16
Marianna	—	*16+ 51
Melbourne	—	43+ 56
Miami	*2 4 6 7- 10+	*17- 23- 33 35 39 45+
Naples	—	26- 46
New Smyrna Beach	—	*15+
Ocala	—	*29 51-
Orange Park	—	25-
Orlando	6- 9	*24- 27 35+ 65
Palatka	—	*42 63+ ¹
Palm Beach	—	61
Panama City	7+ 13	*28- *56 62
Panama City Beach	—	46
Pensacola	3-	*23 33+ 44
St. Petersburg	10-	38 44+
Sarasota	—	40
Sebring	—	*27 29 60 ¹
Stuart	—	59+
Tallahassee	*11-	24 27+ 40+
Tampa	*3 8- 13-	*16 28 50
Tequesta	—	25
Tice	—	49
Venice	—	62
West Palm Beach	5 12	29+ *42+

Georgia

	VHF	UHF
Albany	10	19- 31- 52-
Ashburn	—	*23+
Athens	*8	34
Atlanta	2 5- 11+	17- *30 36 46- *57+ 69
Augusta	6+ 12-	26 54-
Bainbridge	—	49
Baxley	—	34+
Brunswick	—	21
Carnesville	—	*52
Carrollton	—	*49-
Cedartown	—	*65-
Chatsworth	—	*18-
Cochran	—	*29+
Columbus	3 9+	*28 38+ *48+ 54+
Cordele	—	55+
Dalton	—	23
Dawson	—	*25
Draketown	—	*27-
Elberton	—	*60+
Flinstone	—	*41- *51-
Lafayette	—	*35
Macon	13+	24+ 41+ *47+ 64-
Monroe	—	63
Pelham	—	*14-
Perry	—	58+
Rome	—	14+
Royston	—	*22
Savannah	3+ *9- 11	22

Channel Allocations

Georgia (continued)

	VHF	UHF
Thomasville	6	—
Toccoa	—	32- *68-
Valdosta	—	*33 44-
Vidalia	—	*18+
Warner Robbins	—	35-
Waycross	*8+	—
Wrens	—	*20-
Young Harris	—	*51-

Hawaii

	VHF	UHF
Hilo	2 *4 9 11 13	14+ 20+ 26+ *32+ *38+
Honolulu	2+ 4- 5 9- *11+ 13-	14 20 26 32 *38 *44
Kailua-Kona	6	—
Kanehoe	—	50 66
Lihue	3+ *8- 10+ 12-	15- *21- *27- *67
Wailuku	3 7 *10 12	15 21 *27 *33 39
Waimanalo	—	56

Idaho

	VHF	UHF
Boise	2 *4+ 7	14
Burley	—	*17+
Caldwell	9-	—
Coeur d'Alene	—	*26+
Grangeville	—	*15-
Idaho Falls	3 8+	20 *33+
Filer	—	*19-
Lewiston	3-	—
Moscow	*12-	—
Nampa	6 12+	—
Pocatello	6- *10	15 25+ 31-
Preston	—	*28
Sandpoint	—	*16+
Sun Valley	5-	—
Twin Falls	11 *13-	35
Weiser	—	*17

Illinois

	VHF	UHF
Aurora	—	60
Bloomington	—	43
Carbondale	*8	—
Champaign	3+	15-
Charleston	—	*51+
Chicago	2- 5 7 9+ *11	*20 26 32 38- 44
Danville	—	68
Decatur	—	17 23-
DeKalb	—	*33
East St. Louis	—	46
Edwardsville	—	*18-
Elgin	—	66+ 1
Freeport	—	23 *65-
Galesburg	—	67
Harrisburg	3	—
Jacksonville	—	*14
Joliet	—	14- 1 66+
Kankakee	—	*54-
LaSalle	—	35
Macomb	—	*22+
Marion	—	27
Moline	8	*24-
Mount Vernon	13+	—
Olney	—	*16-
Paris	—	46+
Peoria	—	19 25+ 31+ *47- 59+
Pontiac	—	53
Quincy	10-	16+ *27+
Rockford	13	17- 39
Rock Island	4+	—
Springfield	—	20+ 49- 55+ *65+
Streator	—	*63-
Urbana	*12-	27
Vandalia	—	*21

Indiana

	VHF	UHF
Anderson	—	67+
Angola	—	63
Bloomington	4	*30- 42+ 63+
Elkhart	—	28+
Evansville	7 *9+	14- 25- 44
Fort Wayne	—	15+ 21+ 33- *39- 55
Gary	—	50 *56+
Hammond	—	62+
Indianapolis	6 8- 13-	*20- 40 59- *69
Kokomo	—	29-
Lafayette	—	18 *24
Madison	—	*60+
Marion	—	23
Muncie	—	*17+ 49
Richmond	—	43+
Salem	—	58+
South Bend	—	16 22 *34- 46
Terre Haute	2+ 10	*26- 38
Vincennes	—	*22-

Iowa

	VHF	UHF
Ames	5	23- *34+
Burlington	—	26- *58-
Carroll	—	*18- 30+ 52
Cedar Rapids	2 9-	28+ 48-
Centerville	—	*31
Council Bluffs	—	*32
Davenport	6+	18+ 30- *36+
Decorah	—	*14+
Des Moines	8- *11+ 13-	17+ *43- 63- 69
Dubuque	—	16- *29- 40
Estherville	—	*49+
Fort Dodge	—	21
Hampton	—	50
High Point	—	*14
Iowa City	*12+	20-
Lansing	—	*41
Mason City	3+	*24+
Mount Ayr	—	*25
Newton	—	39+
Ottumwa	—	15+ *33-
Red Oak	—	*36
Sioux City	4- 9	14 *27- 39+
Spirit Lake	—	*38
Waterloo	7+	22- 1 *32-

Kansas

	VHF	UHF
Chanute	—	*30+
Colby	4	—
Cimarron	—	23
Columbus	—	*48-
Dodge City	—	*21-
Emporia	—	*25+
Ensign	6+	26
Fort Scott	—	20+
Garden City	11+ 13-	*18
Goodland	10	—
Great Bend	2	—
Hays	7- *9	—
Hoisington	—	14+
Hutchinson	*8 12	36+
Junction City	6-	—
Lakin	*3	—
Lawrence	—	38
Liberal	5+	—
Manhattan	—	*21
Oakley	—	*15-
Parsons	—	*39
Phillipsburg	—	*22-
Pittsburg	7+	14
Pratt	—	*32+
Salina	—	18+ 34- 44
Sedan	—	*28
Topeka	*11 13+	27 43 49
Wichita	3- 10-	*15+ 24- 33 *42

Kentucky

	VHF	UHF
Shland	—	*25- 50 61+
attyville	—	65
wing Green	13	*24- 40+ *53- 59+
mpbellsville	—	34-
vington	—	*54+
anville	—	56
izabethtown	—	*23+
arlan	—	44-
azard	—	*35+ 57-
opkinsville	—	51 ¹
xington	—	18+ 27- 36 *46 62 ¹
uisville	3- 11+	*15 21- 32- 41+ *68+
adisonville	—	19- *35- 57+
orehead	—	*38+ 67-
urray	—	*21+ 38
ewport	—	19+
wensboro	—	31- 48 61+
wenton	—	*52+
aducah	6+	29 49
aintsville	—	69+
keville	—	*22- 51+
ormerset	—	16 ¹ *29+

Louisiana

	VHF	UHF
lexandria	5	25+ 31+ 41
aton Rouge	2 9-	*27+ 33- 44+
olumbia	11+	—
e Ridder	—	*23-
ammond	—	62+
ouma	11	—
yfayette	3+ 10	15 *24
ake Charles	7-	*18- 29-
inden	—	21+
lonroe	8+ *13	—
organ City	—	*14+
atchitoches	—	20+ *28-
ew Iberia	—	36-
ew Orleans	4+ 6 8 *12	20- 26 *32+ 38+ 49
reveport	3- 12	*24- 33 45+
idell	—	54+
allulah	—	*19
est Monroe	—	14- 39+

Maine

	VHF	UHF
ugusta	*10-	—
angor	2- 5+ 7-	—
iddeford	—	*26-
alais	*13-	—
ort Kent	—	*46+
yeburg	—	*18+
oulton	—	*25+
ittery	—	*39
ewiston	—	35-
illinocket	—	*44-
rono	*12-	—
oland Spring	8-	—
ortland	6- 13+	51
resque Isle	8 *10+	62+
umford	—	*43+
aterville	—	23-

Maryland

	VHF	UHF
nnapolis	—	*22+
altimore	2+ 11- 13+	24+ 45 54 *67-
umberland	—	52+ 65
rederick	—	*62
agerstown	—	25- *31 68+
akland	—	*36+
alisbury	—	16+ *28- 47
aldorf	—	*56-

Massachusetts

	VHF	UHF
Adams	—	19
Boston	*2+ 4+ 5- 7+	25+ 38 *44 68+
Cambridge	—	56
Greenfield	—	32+
Lawrence	—	62
Marlborough	—	66
New Bedford	6+	28- *34
North Adams	—	*35
Norwell	—	46+
Pittsfield	—	51+
Springfield	—	22 40 *57+
Vineyard Haven	—	58+
Worcester	—	14 ¹ 27 *48+

Michigan

	VHF	UHF
Alpena	*6 11	—
Ann Arbor	—	31+ *58+
Bad Axe	—	*15- ¹ *35 41 *57
Battle Creek	—	41+ 43-
Bay City	5-	61+
Cadillac	9	*27 33
Calumet	5-	*22-
Cheboygan	4+	—
Detroit	2+ 4 7-	20+ 50- *56 62
East Lansing	—	*23- *69-
Escanaba	3+	—
Flint	12-	*28- 66-
Grand Rapids	8+ 13+	17 *35+
Iron Mountain	8-	*17
Ironwood	—	*15- 24+
Ishpeming	10-	—
Jackson	—	18+ ¹
Kalamazoo	3-	*52+ 64
Lansing	6-	47+ 53-
Manistee	—	*21
Manistique	—	*15+
Marquette	6- *13	19
Mount Clemens	—	38+
Mount Pleasant	—	*14
Muskegon	—	11- 54+
Onondaga	10-	9 42 7-
Petoskey	—	*23+
Port Huron	—	46+ ¹
Saginaw	—	25- 49-
Sault Ste. Marie	8 10+	*32-
Traverse City	7+	29-
University Center	—	*19+
Vanderbilt	—	45
West Branch	—	*24

Minnesota

	VHF	UHF
Alexandria	7	*24 42
Appleton	*10-	—
Austin	6-	*15-
Bemidji	*9	26+
Brainerd	—	*22
Crookston	—	*33
Duluth	3 *8 10+	21+ 27-
Ely	—	*17-
Fairmont	—	*16+
Hibbing	13-	*18-
International Falls	11	*35+
Mankato	12	*26-
Marshall	—	*30-
Minneapolis-St. Paul	*2- 4+ 5- 9+	11- *17 23+ 29+ 45
Redwood Falls	—	43
Rochester	10	47-
St. Cloud	—	19 *25- 41
St. James	—	32
St. Paul—See Minneapolis	—	—
Thief River Falls	10	*30
Wadena	—	*20-
Walker	12-	38-
Willmar	—	*14-
Winona	—	*35+ 44+
Worthington	—	*20

Channel Allocations

Mississippi

	VHF	UHF
Biloxi	13+	*19+
Booneville	*12-	—
Bude	—	*17+
Clarksdale	—	*21
Cleveland	—	*31-
Columbia	—	*45
Columbus	4-	*43
Greenville	—	15- 44
Greenwood	6+	*23+
Grenada	—	22+
Gulfport	—	25-
Hattiesburg	—	22 *47
Holly Springs	—	40
Houston	—	45+
Jackson	3 12+	16 *29+ 40+ 51 ¹
Laurel	7	18+
Magee	—	34+
McComb	—	28- ¹
Meridian	11-	*14 24- 30-
Mississippi State	*2+	—
Natchez	—	*42+ 48
Oxford	—	*18
Senatobia	—	*34-
Tupelo	9-	27 35
Vicksburg	—	35- ¹
Wiggins	—	43- 56+
Yazoo City	—	*32-

Missouri

	VHF	UHF
Birchtree	—	*20-
Bowling Green	—	*35+
Cape Girardeau	12	23 *39-
Carrollton	—	*18
Columbia	8+	17- *23+
Flat River	—	*22
Hannibal	7-	—
Jefferson City	13	25 *36-
Joplin	12+	16 *26-
Kansas City	4 5+ 9+	*19+ 32- 41- 50- 62+ *68-
King City	—	*28-
Kirksville	3-	—
LaPlata	—	*21+
Lowry City	—	*15-
Poplar Bluff	—	15+ *26- 55 ¹
Rolla	—	*28
St. Joseph	2-	16- 22
St. Louis	2 4- 5- *9 11-	24+ 30+ *40-
Sedalia	6	—
Sikeston	—	45-
Springfield	3+ 10	*21- 27- 33

Montana

	VHF	UHF
Billings	2- 6 8 *11	14 20+
Bozeman	7- *9	—
Butte	*2- 4 6+	18 24
Cut Bank	—	*14-
Dillon	—	*14+
Glendive	5+ 13	*16-
Great Falls	3+ 5+	16 26 *32
Hardin	4+	—
Havre	9+ 11-	*18-
Helena	10+ 12	*15+
Joplin	—	35-
Kalispell	9-	*29-
Lewistown	13	—
Miles City	3- *10	—
Missoula	8- *11+ 13-	17- 23-
Wolf Point	—	*17+

Nebraska

	VHF	UHF
Albion	—	*18 21+ 24+
Alliance	*13-	—

Nebraska (continued)

	VHF	UHF
Bassett	*7-	—
Beatrice	—	*23+
Falls City	—	*24
Grand Island	11-	17
Hastings	5-	*29+
Hayes Center	6	—
Hay Springs-Scottsbluff	4+	—
Kearney	13	—
Lexington	*3+	—
Lincoln	8+ 10+ *12-	45 51
McCook	8- 12+	16+
Merriman	*12	—
Norfolk	—	*19+
North Platte	2- *9+	—
Omaha	3 6+ 7	15 *26 42+ *48- 54 ¹
Orchard	—	16
Scottsbluff	10-	—
Superior	4+	—

Nevada

	VHF	UHF
Elko	10-	*14+
Ely	3- 6+	—
Fallon	—	*25
Goldfield	2-	—
Henderson	5+	—
Las Vegas	3 8- *10+ 13-	15+ 21+ 33+
McGill	*13	—
Paradise	—	39+
Pawnee City	—	*33+
Reno	2 4 *5 8 11	21+ 27+
Tonopah	9-	*17+
Winnemucca	7+	*15-
Yerington	—	*16+

New Hampshire

	VHF	UHF
Berlin	—	*40-
Concord	—	21+
Derry	—	50-
Durham	*11	—
Hanover	—	*15+
Keene	—	*52+
Littleton	—	*49+
Manchester	9-	—
Merrimack	—	60+
Portsmouth	—	17- ¹

New Jersey

	VHF	UHF
Asbury Park	—	58 ¹
Atlantic City	—	*18 ¹ *36 53+ 62
Burlington	—	48-
Camden	—	*23+
Linden-Newark	—	47+
Montclair	—	*50+
Newark	13-	68
Newton	—	63
New Brunswick	—	*19- ¹ *58
Paterson	—	41-
Secaucus	9+	—
Trenton	—	*52-
Vineland	—	59 65-
West Milford	—	*66
Wildwood	—	40

New Mexico

	VHF	UHF
Alamogordo	—	*18-
Albuquerque	4+ *5+ 7+ 13+	14- 23- *32+ 41+ 50
Carlsbad	6-	*15+ 25-
Clayton	—	*17

New Mexico (continued)

	VHF	UHF
Albany	12-	—
Alamogordo	—	*16
Armadillo	3 12+	*15+
Arroyo	*8- 10	—
Barstow	—	29+
Blanco	—	*22- 48+
Boonville	—	*19
Camargo	*3+	—
Carlsbad	—	*18-
Chaparral	8 10-	21- 27- *33+
Clarksburg	2+ *9+ 11-	19-
Del Rio	6 10+ *12	—
Deming	—	*15-
Doña Ana	—	*15

New York

	VHF	UHF
Albany-Schenectady	6 10- 13	*17+ 23- *29+ 45
Amsterdam	—	*39+ 55
Arcade	—	62-
Cataraugus	—	51-
Chenango	—	14-
Corninghamton	12-	34 40- *46+
Buffalo	2 4 7+	17 *23 29- 49-
Cathage	7-	—
Corning	—	*30 48+
Delmira	—	18+ 36-
Deerfield	—	*21-
Delaware Falls	—	*58-
Delhi	—	67-
Delton	—	52 *65+
Delmar	—	26+ *46
Delmar	—	62+
Delmar	—	*34+
Delmar	2 4 5+ 7 11+	*25 31-
Delmar	5	—
Delmar	—	*18
Delmar	—	15 1 *42
Delmar	—	*57
Delmar	—	54+
Delmar	—	55+
Delmar	8 10+ 13-	*21 31+ *61+
Delmar	—	*57 61-
Delmar	—	67
Delmar	—	67+
Delmar	3- 5- 9-	*24+ 43+ 56+ 68-
Delmar	2- 4-	20+ 33 *59
Delmar	—	*57-
Delmar	—	*16 50+

North Carolina

	VHF	UHF
Asheville	13-	21+ *33 62+
Belmont	—	46+
Bryson City	—	*67
Burlington	—	16
Canton	—	*27
Chapel Hill	*4+	—
Charlotte	39+	18 36 *42+
Columbia	*2	—
Concord	—	*58
Cullowhee	—	50+
Durham	11+	28+
Fayetteville	—	40+ 62
Forest City	—	66+
Franklin	—	*56+
Goldsboro	—	17-
Greensboro	2-	48- 61
Greenville	9-	14 *25 38+
Hickory	—	14-
High Point	8-	*32+ 67+
Jacksonville	—	*19 35
Kannapolis	—	64-
Laurel Hill	—	59+
Lenoir	—	20
Linville	—	*17

North Carolina (continued)

	VHF	UHF
Lumberton	—	*31
Manteo	4	—
Morehead City	8+	—
Morganton	—	23- 1
New Bern	12+	—
Raleigh	5	22 *34- 50+
Roanoke Rapids	—	*36-
Rockingham	—	50 *53
Rocky Mount	—	47-
Washington	7	—
Waynesville	—	59
Wilmington	3- 6	26- 29+ *39-
Wilson	—	30-
Winston-Salem	12	*26+ 45

North Dakota

	VHF	UHF
Bismarck	*3 5 12-	17- 26+
Devils Lake	8+	*22+
Dickinson	2+ 7 9	—
Ellendale	—	*19-
Fargo	6 11+ *13	15-
Grand Forks	*2	14+ 27+
Jamestown	7-	*23
Minot	*6+ 10- 13-	14- 24
Pembina	12	—
Valley City	4-	—
Williston	*4 8- 11-	*15-

Ohio

	VHF	UHF
Akron	—	23+ *49+ 55-
Alliance	—	*45+
Ashtabula	—	15 1
Athens	—	*20 63-
Bowling Green	—	*27+
Cambridge	—	44-
Canton	—	17- 67
Chillicothe	—	53
Cincinnati	5- 9 12	*48- 64-
Cleveland	3 5+ 8	*25+ 61
Columbus	4- 6+ 10+	28- *34 *56-
Dayton	2 7+	*16+ 22+ 45
Defiance	—	65+
Hillsboro	—	*24+ 55+
Lima	—	35- 44+ *57+
Lorain	—	43
Mansfield	—	*47+ 68-
Newark	—	*31- 51
Oxford	—	*14+
Portsmouth	—	30 *42-
Sandusky	—	52
Shaker Heights	—	19
Springfield	—	26+ *66
Steubenville	9+	*62+
Toledo	11- 13	24- *30+ 36- 40
Youngstown	—	21- 27 33 *58
Xenia	—	32
Zanesville	—	18-

Oklahoma

	VHF	UHF
Ada	10+	*22
Altus	—	*27
Ardmore	—	*17 1 *28-
Bartlesville	—	17+
Cheyenne	*12+	—
Claremore	—	*35
Duncan	—	40+
Elk City	—	*15- 31
Enid	—	20- *26+
Eufaula	*3	—
Grove	—	45
Guymon	9+	*16

Channel Allocations

Oklahoma (continued)

	VHF	UHF
Hugo	—	*15+ ¹ *48+
Lawton	7+	16- ¹ *36-45 ¹
McAlester	—	*32-
Miami	—	*18-
Muskogee	—	19
Norman	—	46
Okmulgee	—	44-
Oklahoma City	4-5 9- *13+	14- 25- 34- 43+ 52 62+
Sayre	8+	—
Shawnee	—	30
Tulsa	2+ 6+ 8- *11-	23 41+ 47 53 *63
Woodward	—	*17- 35+

Oregon

	VHF	UHF
Astoria	—	*21
Bend	*3+	*15 21+
Brookings	—	*14-
Burns	—	*18
Corvallis	*7-	—
Coos Bay	11	23+ 41
Eugene	9+ 13	16+ *28- 34
Grants Pass	—	*18+ 30+
Klamath Falls	2-	*22+ 31
LaGrande	*13+	16
Medford	5 *8+ 10+ 12+	26
North Bend	—	*17+
Pendleton	11-	—
Portland	2 6+ 8- *10 12	24+ *30 40- ¹
Roseburg	4+	36 46+
Salem	—	22 32
The Dalles	—	*17-

Pennsylvania

	VHF	UHF
Allentown	—	*39 69
Altoona	10-	23- 47 *57+
Bethlehem	—	60-
Clearfield	*3+	—
Erie	12	24 35+ *54+ 66+
Greensburg	—	40+
Harrisburg	—	21+ 27- *33+
Hazleton	—	56
Johnstown	6 8-	19+ *28+
Lancaster	8-	15+
Lebanon	—	59-
Philadelphia	3 6- 10	17- 29 *35- 57
Pittsburgh	2- 4+ 11 *13-	*16 22 53+
Reading	—	51
Red Lion	—	49+
Scranton	—	16- 22- 38+ *44- 64
State College	—	29+ *55+
Wilkes-Barre	—	28
Williamsport	—	20- ¹ 53-
York	—	43

Rhode Island

	VHF	UHF
Block Island	—	69
Providence	10+ 12+	16 ¹ *36 64+

South Carolina

	VHF	UHF
Aiken	—	*44
Allendale	—	*14
Anderson	—	40
Beaufort	—	*16-
Charleston	2+ 4 5+ *7-	24 36+
Columbia	10-	19+ 25- *35+ 47 57-
Conway	—	*23+
Florence	13+	15- 21 *33+

South Carolina (continued)

	VHF	UHF
Georgetown	—	*41-
Greenville	4-	16+ *29
Greenwood	—	*38 48
Hardeeville	—	28-
Myrtle Beach	—	43+
Rock Hill	—	30+ 55-
Spartanburg	7+	49
Sumter	—	*27- 63-

South Dakota

	VHF	UHF
Aberdeen	9-	*16-
Allen	—	22
Brookings	*8	—
Eagle Butte	*13	—
Florence	3-	—
Huron	12+	—
Lead	5- 11+	—
Lowry	*11-	56 62+ 68-
Martin	*8-	—
Mitchell	5+	—
Pierre	4 *10+	—
Rapid City	3+ 7+ *9	15- 21-
Reliance	6-	—
Seneca	*2-	—
Sioux Falls	11 13+	17- *23 36+ 46
Vermillion	*2+	—

Tennessee

	VHF	UHF
Athens	—	*24
Chattanooga	3+ 9 12+	*45 61-
Cleveland	—	53
Cookeville	—	*22 28+
Crossville	—	20+ *55+
Fayetteville	—	*29-
Greeneville	—	39-
Hendersonville	—	50
Jackson	7+	16+ *32+
Jellico	—	54-
Johnson City	11-	*41
Kingsport	—	19
Knoxville	6 8 10+	*15- 26- 43+
Lebanon	—	66
Lexington	*11	—
Livingston	—	60
McMinnville	—	33+
Memphis	3- 5+ *10+ 13+	*14+ 24 30 50+ *56
Murfreesboro	—	39+
Nashville	2- 4+ 5 *8+	17+ 30+ *42 58+
Sneedville	*2+	—
Tazewell	—	48+
Tullahoma	—	64+
Union City	—	41

Texas

	VHF	UHF
Abilene	9+	15 *26+ 32+
Alpine	12-	—
Alvin	—	67
Amarillo	*2+ 4 7 10	14+
Arlington	—	68
Austin	7+	*18+ 24 36 42- 54
Bay City	—	*43+
Baytown	—	57+
Beaumont	6- 12-	21 *34-
Belton	—	46-
Big Spring	4-	*14
Blanco	—	52+
Boquillas	8-	—
Brady	*13	—
Brownsville	—	23
Bryan	3	*15- 28
Bryan-College Station	—	50-
Childress	—	*21

Texas (continued)

	VHF	UHF
Onroe	—	49 55+
Orpus Christi	3- 6 10-	*16 28- 38+
Pallas	4+ 8 *13+	27- 33+ 39 58
Seacatur	—	29
Del Rio	—	*24+
Weslerton	*2	—
Angle Pass	—	16+
Del Paso	4 7 9 *13	14 26+ *38- 65
Farwell	—	18+
Port Stockton	5+	—
Port Worth	5+ 11-	21- *31+ 52-
Fredericksburg	2+	—
Galveston	—	*22 48-
Garland	—	23
Greenville	—	47+
Marlingen	4+	*44 60
Houston	2- *8 11+ 13-	*14 20 26 39- 61
Living	—	49
Jacksonville	—	56
Maty	—	51+
Merrville	—	35+
Millen	—	62
Lake Dallas	—	55
Marredo	8 13	27- *39
Marlano	—	14-
Longview	—	16+ 1 51- 54+ 1
Hubbock	*5- 11 13-	16+ 28 34-
Wufkin	9	—
McAllen	—	48
Marfa	3	—
Marshall	—	*22- 35+
Midland	2-	18
Minneapolis	—	64+
Monahans-Odessa	9-	—
Macogdoches	—	19- *32
Odessa	7-	24- 30 *36+ 42
Palestine	—	43
Paris	—	36+ 42+
Port Arthur	4-	—
Presidio	7+	—
San Grande City	—	40
Rosenberg	—	45
San Angelo	3- 6 8+	*21+
San Antonio	4 5 *9- 12+	*23- 29+ 41+ 60+
Sherman	—	20- *26-
Snyder	—	17-
Donora	11+	—
Sulphur Springs	—	18
Sweetwater	12	—
Temple	6+	—
Texasarkana	6	17- *34
Tyler	7	14+ *38 60
Valde	—	26-
Victoria	—	19+ 25 31
Vaco	10+	25+ *34+ 44-
Veslaco	5-	—
Wichita Falls	3+ 6-	18- *24
Wolfforth	—	22-

Utah

	VHF	UHF
Albany	4	*16+
Alton	12-	*22
Alto	—	*14+
Monticello	—	*16-
Bigden	*9+	*18- 24 30
Price	3+	*15
Provo	*11-	16 32
Richfield	8+	*19
Salt Lake City	2- 4- 5+ *7- 13+	14- 20+ *26-
St. George	12	*18
Wendover	6	*17+

Vermont

	VHF	UHF
Burlington	3	22+ *33- 44+
Wartford	—	31
Rutland	—	*28+

Vermont (continued)

	VHF	UHF
St. Johnsbury	—	20-
Windsor	—	*41

Virginia

	VHF	UHF
Arlington	—	14-
Ashland	—	65
Blacksburg	—	*43 65
Bluefield	—	*63+
Bristol	5+	*28-
Charlottesville	—	29- *41- 64+
Courtland	—	*52
Danville	—	24- 44+ *56
Fairfax	—	*56
Farmville	—	*31-
Fredericksburg	—	69+
Front Royal	—	*42
Goldvein	—	*53
Grundy	—	68
Hampton—See Norfolk	—	—
Harrisonburg	3-	—
Lynchburg	13	21- *54+
Manassas	—	66+
Marion	—	*52
Newport News—See Norfolk	—	—
Norfolk-Portsmouth-	—	—
Newport News-Hampton	3+ 10+ 13-	*15 27 33 49- *55+
Norton	—	*47-
Onancock	—	*25+
Petersburg	8	—
Portsmouth—See Norfolk	—	—
Richmond	6+ 12-	*23 35+ *57- 63
Roanoke	7- 10	*15+ 27+ 38- 60
Staunton	—	*51-
Virginia Beach	—	43+ 21+
West Point	—	*46

Washington

	VHF	UHF
Anacortes	—	64+
Bellevue	—	33+ 51+
Bellingham	12+	24 *34 64
Centralia	—	*15+
Everett	—	16-
Kennewick	—	42+
Morton	—	39
Olympia	—	67
Pasco	—	19-
Pullman	*10-	24+
Richland	—	25 *31
Rochester	—	26+
Seattle	4 5+ 7 *9	22+ 45+ *62
Spokane	2- 4- 6- *7+	22 28- 34-
Tacoma	11+ 13-	20 *28 *56
Vancouver	—	*14 49-
Walla Walla	—	14-
Wenatchee	—	*18+ 27
Yakima	—	23+ 29+ 35 *47

West Virginia

	VHF	UHF
Bluefield	6-	40-
Charleston	8+ 11+	23 29 *49-
Clarksburg	12+	46-
Fairmont	—	66-
Grandview	*9-	—
Huntington	3+ 13+	*33+
Keyser	—	*30+ *48+
Lewisburg	—	59-
Martinsburg	—	*44 60+
Morgantown	—	*24-
Oak Hill	4	—
Parkersburg	—	15- 39+ *57
Weirton	—	*50+
Weston	5	—

Channel Allocations

West Virginia (continued)

	VHF	UHF
Wheeling	7	14 ¹ *41
Williamson	—	*31+

Wisconsin

	VHF	UHF
Antigo	—	46
Appleton	—	32+
Bloomington	—	*49
Chippewa Falls	—	48
Crandon	4	—
Eagle River	—	34
Eau Claire	13+	18
Fond du Lac	—	34+ 68
Green Bay	2+ 5+ 11+	26+ *38 44+
Highland	—	*51
Janesville	—	57+
Kenosha	—	55-
Kieler	—	*46+
La Crosse	8+	19+ 25 *31
Madison	3	15 *21- 27- 47+
Manitowoc	—	16+
Marshfield	—	39-
Mayville	—	52
Menomonie	—	*28-
Milwaukee	4- 6 *10+ 12	18- 24+ 30 *36 58
Oshkosh	—	22+ *50+
Park Falls	—	*36-
Racine	—	49+
Rhineland	12+	—
Rice Lake	—	16
Richland Center	—	45+ ¹
Sheboygan	—	28
Sturgeon Bay	—	42 ¹
Superior	6+	40
Suring	—	14-
Tomah	—	43
Wausau	7- 9	*20+ 33-
Wittenberg	—	55

Wyoming

	VHF	UHF
Casper	2+ *6+ 9+ 13+	14- 20-
Cheyenne	5+	*17 27- 33-
Jackson	2 11+	—
Lander	*4 5	—
Laramie	*8+	—

Wyoming (continued)

	VHF	UHF
Rawlins	11-	—
Riverton	10+	—
Rock Springs	13	—
Sheridan	7 12+	—

ALLOCATION TABLE U.S. POSSESSIONS

Guam

	VHF	UHF
Agana	*4 8 10 *12	—
Tamuning	—	14 20

Puerto Rico

	VHF	UHF
Aguada	—	50
Aguadilla	—	*32 44
Arecibo-Aguadilla	12+	—
Arecibo	—	54 60
Bayamon	—	36
Caguas	11-	*58
Carolina	—	52
Fajardo	13+	34 *40
Guayama	—	46
Humacao	—	68
Mayaguez	3+ 5-	16 22
Naranjito	—	64
Ponce	7+ 9-	14 20 *26 48
San Juan	2+ 4- *6+	18 24 30 *62 *76
San Sebastian	—	34
Utua	—	*78
Yauco	—	42

Virgin Islands

	VHF	UHF
Charlotte Amalie	10-	17 *23 43
Charlotte Amalie-Christiansted	*3 *12	—
Christiansted	8+	15 *21 27*
Frederiksted	—	66

Handy Reference Table

VHF Allocations By Channels

Derived from Sec. 73.606 of FCC Rules and Regulations Governing Television

These Channel Allocations include all changes promulgated up to November 1, 1996. Asterisk (*) indicates channel reserved for non-commercial educational use.

CHANNEL NO. 2 (54-60 MHz)

Bozler, AL
Anchorage, AK
Billingham, AK
Fairbanks, AK
Ketchikan, AK
Flagstaff, AZ
Little Rock, AR
Los Angeles, CA
Oakland, CA
Denver, CO
Daytona Beach, FL
Miami, FL
Atlanta, GA
Hilo, HI
Honolulu, HI
Boise, ID
Chicago, IL
Terre Haute, IN
Cedar Rapids, IA
Great Bend, KS
Baton Rouge, LA
Bangor, ME
Baltimore, MD
Boston, MA
Detroit, MI
Minneapolis-St. Paul, MN
Mississippi State, MS
St. Joseph, MO
St. Louis, MO
Billings, MT
Butte, MT
North Platte, NE
Goldfield, NV
Reno, NV
Santa Fe, NM
Buffalo, NY
New York, NY
Utica, NY
Columbia, NC
Greensboro, NC
Dickinson, ND
Grand Forks, ND
Dayton, OH
Tulsa, OK
Klamath Falls, OR
Portland, OR
Pittsburgh, PA
Charleston, SC
Seneca, SD
Vermillion, SD
Nashville, TN
Needville, TN
Amarillo, TX
Denton, TX
Houston, TX
Midland, TX
Salt Lake City, UT
Spokane, WA
Green Bay, WI
Casper, WY
Jackson, WY
San Juan, PR

Santa Barbara, CA
Glenwood Springs, CO
Sterling, CO
Hartford, CT
Pensacola, FL
*Tampa, FL
Columbus, GA
Savannah, GA
Lihue, HI
Wailuku, HI
Idaho Falls, ID
Lewiston, ID
Champaign, IL
Harrisburg, IL
Mason City, IA
*Lakin, KS
Wichita, KS
Louisville, KY
Lafayette, LA
Shreveport, LA
Kalamazoo, MI
Duluth, MN
Jackson, MS
Kirksville, MO
Springfield, MO
Great Falls, MT
Miles City, MT
*Lexington, NE
Omaha, NE
Ely, NV
Las Vegas, NV
Farmington, NM
*Portales, NM
Syracuse, NY
Charlotte, NC
Wilmington, NC
*Bismarck, ND
Cleveland, OH
*Eufaula, OK
*Bend, OR
*Clearfield, PA
Philadelphia, PA
Florence, SD
Rapid City, SD
Chattanooga, TN
Memphis, TN
Bryan, TX
Corpus Christi, TX
Marfa, TX
San Angelo, TX
Wichita Falls, TX
Price, UT
Burlington, VT
Harrisonburg, VA
Norfolk-Portsmouth-Newport News-Hampton, VA
Huntington, WV
Madison, WI
*Mayaguez, PR
*Charlotte Amalie-Christiansted, VI

CHANNEL NO. 4 (66-72 MHz)

Dothan, AL
Anchorage, AK
*Bethel, AK
Ketchikan, AK
North Pole, AK
Flagstaff, AZ
Tucson, AZ
Little Rock, AR
Los Angeles, CA
San Francisco, CA

Denver, CO
Grand Junction, CO
Washington, DC
Jacksonville, FL
Miami, FL
*Hilo, HI
Honolulu, HI
*Boise, ID
Rock Island, IL
Bloomington, IN
Sioux City, IA
Colby, KS
New Orleans, LA
Boston, MA
Cheboygan, MI
Detroit, MI
Minneapolis-St. Paul, MN
Columbus, MS
Kansas City, MO
St. Louis, MO
Butte, MT
Hardin, MT
Hay Springs-Scottsbluff, NE
Superior, NE
Reno, NV
Albuquerque, NM
Buffalo, NY
New York, NY
Utica, NY
*Chapel Hill, NC
Valley City, ND
*Williston, ND
Columbus, OH
Oklahoma City, OK
Roseburg, OR
Pittsburgh, PA
Charleston, SC
Greenville, SC
Pierre, SD
Nashville, TN
Amarillo, TX
Big Spring, TX
Dallas, TX
El Paso, TX
Harlingen, TX
Port Arthur, TX
San Antonio, TX
Cedar City, UT
Salt Lake City, UT
Seattle, WA
Spokane, WA
Oak Hill, WV
Crandon, WI
Milwaukee, WI
*Lander, WY
*Agana, Guam
San Juan, PR

CHANNEL NO. 5 (76-82 MHz)

Mobile, AL
Anchorage, AK
Phoenix, AZ
Fort Smith, AR
Los Angeles, CA
San Francisco, CA
Grand Junction, CO
Pueblo, CO
Washington, DC
*Gainesville, FL
West Palm Beach, FL
Atlanta, GA
Honolulu, HI
Sun Valley, ID

Chicago, IL
Ames, IA
Liberal, KS
Alexandria, LA
Bangor, ME
Boston, MA
Bay City, MI
Calumet, MI
Minneapolis-St. Paul, MN
Kansas City, MO
St. Louis, MO
Glendive, MT
Great Falls, MT
Hastings, NE
Henderson, NV
*Reno, NV
*Albuquerque, NM
New York, NY
North Pole, NY
Syracuse, NY
Raleigh, NC
Bismarck, ND
Cincinnati, OH
Cleveland, OH
Oklahoma City, OK
Medford, OR
Charleston, SC
Lead, SD
Mitchell, SD
Memphis, TN
Nashville, TN
Fort Stockton, TX
Fort Worth, TX
*Lubbock, TX
San Antonio, TX
Weslaco, TX
Salt Lake City, UT
Bristol, VA
Seattle, WA
Weston, WV
Green Bay, WI
Cheyenne, WY
Lander, WY
Mayaguez, PR

CHANNEL NO. 6 (82-88 MHz)

Birmingham, AL
*Mountain View, AR
Kingman, AZ
*Tucson, AZ
Eureka, CA
*Sacramento, CA
San Luis Obispo, CA
*Denver, CO
Durango, CO
Miami, FL
Orlando, FL
Augusta, GA
Thomasville, GA
Kailua-Kona, HI
Nampa, ID
Pocatello, ID
Indianapolis, IN
Davenport, IA
Ensign, KS
Junction City, KS
Paducah, KY
New Orleans, LA
Portland, ME
New Bedford, MA
*Alpena, MI
Lansing, MI
Marquette, MI

CHANNEL NO. 3 (60-66 MHz)

Juneau, AK
Seward, AK
Douglas, AZ
Phoenix, AZ
Eureka, CA
Sacramento, CA

VHF Allocations

Austin, MN
Greenwood, MS
Sedalia, MO
Butte, MT
*Miles City, MT
Hayes Center, NE
Omaha, NE
Ely, NV
Cartsbad, NM
Silver City, NM
Albany-Schenectady, NY
Wilmington, NC
Fargo, ND
*Minot, ND
Columbus, OH
Tulsa, OK
Portland, OR
Johnstown, PA
Philadelphia, PA
Reliance, SD
Knoxville, TN
Beaumont, TX
Corpus Christi, TX
San Angelo, TX
Temple, TX
Texarkana, TX
Wichita Falls, TX
Vernal, UT
Richmond, VA
Spokane, WA
Bluefield, WV
Milwaukee, WI
Superior, WI
*Casper, WY
*San Juan, PR

CHANNEL NO. 7 (174-180 MHz)

*Mount Cheaha, AL
*Anchorage, AK
Fairbanks, AK
Prescott, AZ
Little Rock, AR
El Centro, CA
Los Angeles, CA
Redding, CA
San Francisco, CA
Denver, CO
Washington, DC
*Jacksonville, FL
Miami, FL
Panama City, FL
Wailuku, HI
Boise, ID
Chicago, IL
Evansville, IN
Waterloo, IA
Hays, KS
Pittsburg, KS
Lake Charles, LA
Bangor, ME
Boston, MA
Detroit, MI
Traverse City, MI
Alexandria, MN
Laurel, MS
Hannibal, MO
Bozeman, MT
*Bassett, NE
Omaha, NE
Winnemucca, NV
Albuquerque, NM
Buffalo, NY
Carthage, NY
New York, NY
Washington, NC
Dickinson, ND
Jamestown, ND
Dayton, OH
Lawton, OK
*Corvallis, OR
*Charleston, SC
Spartanburg, SC
Rapid City, SD
Jackson, TN
Amarillo, TX

Austin, TX
El Paso, TX
Odessa, TX
Presidio, TX
Tyler, TX
*Salt Lake City, UT
Roanoke, VA
Seattle, WA
*Spokane, WA
Wheeling, WV
Wausau, WI
Sheridan, WY
Ponce, PR

CHANNEL NO. 8 (180-186 MHz)

Selma, AL
Juneau, AK
*Phoenix, AZ
Jonesboro, AR
Salinas-Monterey, CA
San Diego, CA
Grand Junction, CO
*Pueblo, CO
New Haven, CT
Key West, FL
Tampa, FL
*Athens, GA
*Waycross, GA
*Lihue, HI
Idaho Falls, ID
*Carbondale, IL
Moline, IL
Indianapolis, IN
Des Moines, IA
*Hutchinson, KS
Monroe, LA
New Orleans, LA
Poland Spring, ME
Presque Isle, ME
Grand Rapids, MI
Iron Mountain, MI
Sault Ste. Marie, MI
*Duluth, MN
Columbia, MO
Billings, MT
Missoula, MT
Lincoln, NE
McCook, NE
Las Vegas, NV
Reno, NV
*Gallup, NM
Roswell, NM
Rochester, NY
High Point, NC
Devils Lake, ND
Williston, ND
Cleveland, OH
Sayre, OK
Tulsa, OK
*Medford, OR
Portland, OR
Johnstown, PA
Lancaster, PA
*Brookings, SD
*Martin, SD
Knoxville, TN
*Nashville, TN
Boquillas, TX
Dallas, TX
*Houston, TX
Laredo, TX
San Angelo, TX
Richfield, UT
Petersburg, VA
Charleston, WV
La Crosse, WI
*Laramie, WY
Agana, GU
Christiansted, VI

CHANNEL NO. 9 (186-192 MHz)

Anchorage, AK
*Fairbanks, AK

*Ketchikan, AK
Flagstaff, AZ
Tucson, AZ
*Arkadelphia, AR
El Centro, CA
Los Angeles, CA
*Redding, CA
*San Francisco, CA
Denver, CO
Washington, DC
*Islamorada, FL
Orlando, FL
Columbus, GA
*Savannah, GA
Hilo, HI
Honolulu, HI
Caldwell, ID
Chicago, IL
*Evansville, IN
Cedar Rapids, IA
Sioux City, IA
*Hays, KS
Baton Rouge, LA
Cadillac, MI
*Bemidji, MN
Minneapolis-St. Paul, MN
Tupelo, MS
Kansas City, MO
*St. Louis, MO
*Bozeman, MT
Havre, MT
Kalispell, MT
*North Platte, NE
Tonopah, NV
Manchester, NH
Secaucus, NJ
*Santa Fe, NM
Syracuse, NY
Charlotte, NC
Greenville, NC
Dickinson, ND
Cincinnati, OH
Steubenville, OH
Guyton, OK
Oklahoma City, OK
Eugene, OR
Aberdeen, SD
*Rapid City, SD
Chattanooga, TN
Abilene, TX
El Paso, TX
Lufkin, TX
Monahans-Odessa, TX
*San Antonio, TX
*Ogden, UT
*Seattle, WA
*Grandview, WV
Wausau, WI
Ponce, PR

CHANNEL NO. 10 (192-198 MHz)

*Birmingham, AL
Mobile, AL
Dillingham, AK
Juneau, AK
Phoenix, AZ
El Dorado, AR
Sacramento, CA
San Diego, CA
Montrose, CO
Miami, FL
St. Petersburg, FL
Albany, GA
Lihue, HI
*Wailuku, HI
*Pocatello, ID
Quincy, IL
Terre Haute, IN
Goodland, KS
Wichita, KS
Lafayette, LA
*Augusta, ME
*Presque Isle, ME
Ishpeming, MI
Onondaga, MI

Sault Ste. Marie, MI
*Appleton, MN
Duluth, MN
Rochester, MN
Thief River Falls, MN
Springfield, MO
Helena, MT
Miles City, MT
Lincoln, NE
Scottsbluff, NE
Elko, NV
*Las Vegas, NV
Gallup, NM
Roswell, NM
Silver City, NM
Albany-Schenectady, NY
Rochester, NY
Minot, ND
Columbus, OH
Ada, OK
Medford, OR
*Portland, OR
Altoona, PA
Philadelphia, PA
Providence, RI
Columbia, SC
*Pierre, SD
Knoxville, TN
*Memphis, TN
Amarillo, TX
Corpus Christi, TX
Del Rio, TX
Waco, TX
Norfolk-Portsmouth-Newport News-Hampton, VA
Roanoke, VA
*Pullman, WA
*Milwaukee, WI
Riverton, WY
Agana, GU
Charlotte Amalie, VI

CHANNEL NO. 11 (198-204 MHz)

Anchorage, AK
Fairbanks, AK
Holbrook, AZ
Tucson, AZ
Yuma, AZ
Little Rock, AR
Los Angeles, CA
San Jose, CA
Willits, CA
Colorado Springs, CO
Grand Junction, CO
Fort Myers, FL
*Tallahassee, FL
Atlanta, GA
Savannah, GA
Hilo, HI
*Honolulu, HI
Twin Falls, ID
*Chicago, IL
*Des Moines, IA
Garden City, KS
*Topeka, KS
Louisville, KY
Columbia, LA
Houma, LA
Baltimore, MD
Alpena, MI
International Falls, MN
Minneapolis-St. Paul, MN
Meridian, MS
St. Louis, MO
*Billings, MT
Havre, MT
*Missoula, MT
Grand Island, NE
Reno, NV
*Durham, NH
Santa Fe, NM
New York, NY
Durham, NC
Fargo, ND
Williston, ND

ledo, OH
 ulsa, OK
 oos Bay, OR
 ittsburgh, PA
 ead, SD
 owry, SD
 ioux Falls, SD
 ohnson City, TN
 exington, TN
 ort Worth, TX
 ouston, TX
 ubbock, TX
 ionora, TX
 rovo, UT
 acoma, WA
 harleston, WV
 reen Bay, WI
 ackson, WY
 awlins, WY
 aguas, PR

CHANNEL NO. 12
 (204-210 MHz)

Montgomery, AL
 Mesa, AZ
 hico, CA
 ianta Maria, CA
 roomfield, CO
 amar, CO
 ilmington, DE
 acksonville, FL
 West Palm Beach, FL
 ugusta, GA
 hue, HI
 Valuku, HI
 Moscow, ID
 Tampa, ID
 rbana, IL
 wa City, IA
 uthinson, KS

*New Orleans, LA
 Shreveport, LA
 *Orono, ME
 Flint, MI
 Maricato, MN
 Walker, MN
 *Booneville, MS
 Jackson, MS
 Cape Girardeau, MO
 Joplin, MO
 Helena, MT
 *Lincoln, NE
 McCook, NE
 Merriman, NE
 Clovis, NM
 Farmington, NM
 *Silver City, NM
 Binghamton, NY
 New Bern, NC
 Winston-Salem, NC
 Bismarck, ND
 Pembina, ND
 Cincinnati, OH
 *Cheyenne, OK
 Medford, OR
 Portland, OR
 Erie, PA
 Providence, RI
 Huron, SD
 Chattanooga, TN
 Alpine, TX
 Beaumont, TX
 San Antonio, TX
 Sherman, TX
 Sweetwater, TX
 Logan, UT
 Richmond, VA
 Bellingham, WA
 Clarksburg, WV
 Milwaukee, WI
 Rhinelander, WI

Sheridan, WY
 *Agana, GU
 Arecibo-Aguadilla, PR
 *Charlotte Amalie-Christiansted, VI

CHANNEL NO. 13
 (210-216 MHz)

Birmingham, AL
 Anchorage, AK
 Fairbanks, AK
 Sitka, AK
 Flagstaff, AZ
 Tucson, AZ
 Yuma, AZ
 *Fayetteville, AR
 Alturas, CA
 *Eureka, CA
 Los Angeles, CA
 Stockton, CA
 Colorado Springs, CO
 Panama City, FL
 Tampa, FL
 Macon, GA
 Hilo, HI
 Honolulu, HI
 *Twin Falls, ID
 Mount Vernon, IL
 Rockford, IL
 Indianapolis, IN
 Des Moines, IA
 Garden City, KS
 Topeka, KS
 Bowling Green, KY
 *Monroe, LA
 *Calais, ME
 Portland, ME
 Baltimore, MD
 Grand Rapids, MI
 *Marquette, MI
 Hibbing, MN

Biloxi, MS
 Jefferson City, MO
 Glendive, MT
 Lewistown, MT
 Missoula, MT
 *Alliance, NE
 Kearney, NE
 Las Vegas, NV
 *McGill, NV
 Newark, NJ
 Albuquerque, NM
 Albany-Schenectady, NY
 Rochester, NY
 Asheville, NC
 *Fargo, ND
 Minot, ND
 Toledo, OH
 *Oklahoma City, OK
 Eugene, OR
 *La Grande, OR
 *Pittsburgh, PA
 Florence, SC
 *Eagle Butte, SD
 Sioux Falls, SD
 Memphis, TN
 Brady, TX
 *Dallas, TX
 *El Paso, TX
 Houston, TX
 Laredo, TX
 Lubbock, TX
 Salt Lake City, UT
 Lynchburg, VA
 Norfolk-Portsmouth-Newport News-Hampton,
 VA
 Tacoma, WA
 Huntington, WV
 Eau Claire, WI
 Casper, WY
 Rock Springs, WY
 Fajardo, PR

UHF Allocations By Channels

Derived from Sec. 73.606 of FCC Rules and Regulations Governing Television

These Channel Allocations include all changes promulgated up to November 1, 1996. Asterisk (*) indicates channel reserved for non-commercial educational use.

CHANNEL NO. 14 (470-476 MHz)

*Globe, AZ
*Kingman, AZ
*Barstow, CA
*Bishop, CA
San Francisco, CA
Santa Barbara, CA
*Susanville, CA
Boulder, CO
*Lamar, CO
*Pelham, GA
Rome, GA
Hilo, HI
Honolulu, HI
Boise, ID
*Jacksonville, IL
Joliet, IL
Evansville, IN
*Decorah, IA
*High Point, IA
Sioux City, IA
*Hays, KS
Hoisington, KS
Pittsburg, KS
West Monroe, LA
*Morgan City, LA
Worcester, MA
*Mount Pleasant, MI
*Willmar, MN
*Meridian, MS
Billings, MT
*Cut Bank, MT
*Dillon, MT
*Elko, NV
Albuquerque, NM
Bath, NY
Greenville, NC
Hickory, NC
Grand Forks, ND
Minot, ND
*Oxford, OH
Oklahoma City, OK
*Brookings, OR
*Allendale, SC
*Memphis, TN
Amarillo, TX
*Big Spring, TX
El Paso, TX
*Houston, TX
Llano, TX
Tyler, TX
*Moab, UT
Salt Lake City, UT
Arlington, VA
*Vancouver, WA
Walla Walla, WA
Wheeling, WV
Suring, WI
Casper, WY
Tamuning, GU
Ponce, PR

CHANNEL NO. 15 (476-482 MHz)

Florence, AL
Mobile, AL
Phoenix, AZ
*San Diego, CA
*San Luis Obispo, CA
*Leadville, CO
*New Smyrna Beach, FL

Lihue, HI
Wailuku, HI
*Grangeville, ID
Pocatello, ID
Champaign, IL
Fort Wayne, IN
Ottumwa, IA
*Oakley, KS
*Wichita, KS
*Louisville, KY
Lafayette, LA
*Bad Axe, MI
*Ironwood, MI
*Manistique, MI
*Austin, MN
Greenville, MS
*Lowry City, MO
Poplar Bluff, MO
*Helena, MT
Omaha, NE
Las Vegas, NV
*Winnemucca, NV
*Hanover, NH
*Carlsbad, NM
*Farmington, NM
*Socorro, NM
*Tucumcari, NM
Oneonta, NY
Fargo, ND
*Williston, ND
Ashtabula, OH
*Elk City, OK
*Hugo, OK
*Bend, OR
Lancaster, PA
Florence, SC
Rapid City, SD
*Knoxville, TN
Abilene, TX
*Bryan, TX
*Price, UT
*Norfolk-Portsmouth-Newport News-Hampton, VA
*Roanoke, VA
*Centralia, WA
Parkersburg, WV
Madison, WI
Christiansted, VI

CHANNEL NO. 16 (482-488 MHz)

*Munford, AL
*Flagstaff, AZ
*Nogales, AZ
*Yuma, AZ
Litte Rock, AR
Redding, CA
*Santa Cruz, CA
*Alamosa, CO
*Craig, CO
Key West, FL
*Marathon, FL
*Marianna, FL
*Tampa, FL
*Sandpoint, ID
*Olney, IL
Quincy, IL
South Bend, IN
Dubuque, IA
Somerset, KY
Salisbury, MD
*Fairmont, MN
Jackson, MS
Joplin, MO

St. Joseph, MO
*Glendive, MT
Great Falls, MT
McCook, NE
Orchard, NE
*Yerington, NV
*Deming, NM
*Watertown, NY
Burlington, NC
*Dayton, OH
*Guymon, OK
Lawton, OK
Eugene, OR
La Grande, OR
*Pittsburgh, PA
Scranton, PA
Providence, RI
*Beaufort, SC
Greenville, SC
*Aberdeen, SD
Jackson, TN
*Corpus Christi, TX
Eagle Pass, TX
Longview, TX
Lubbock, TX
*Cedar City, UT
*Monticello, UT
Provo, UT
Everett, WA
Manitowoc, WI
Rice Lake, WI
Mayaguez, PR

CHANNEL NO. 17 (488-494 MHz)

Bessemer, AL
*Page, AZ
*Parker, AZ
*Newark, AR
Bakersfield, CA
*Fort Bragg, CA
*Gunnison, CO
Jacksonville, FL
*Miami, FL
Atlanta, GA
*Burley, ID
*Weiser, ID
Decatur, IL
Rockford, IL
Muncie, IN
Des Moines, IA
Grand Rapids, MI
*Iron Mountain, MI
*Ely, MN
*Minneapolis-St. Paul, MN
*Bude, MS
Columbia, MO
Missoula, MT
*Wolf Point, MT
Grand Island, NE
*Tonopah, NV
Portsmouth, NH
*Clayton, NM
*Albany-Schenectady, NY
Buffalo, NY
Goldsboro, NC
*Linville, NC
Bismarck, ND
Canton, OH
*Ardmore, OK
Bartlesville, OK
*Woodward, OK
*North Bend, OR
*The Dalles, OR

Philadelphia, PA
Sioux Falls, SD
Nashville, TN
Snyder, TX
Texarkana, TX
*Vernal, UT
*Cheyenne, WY
Charlotte Amalie, VI

CHANNEL NO. 18 (494-500 MHz)

Dothan, AL
*Holbrook, AZ
Tucson, AZ
El Dorado, AR
*Chico, CA
*Fresno, CA
San Bernardino, CA
*Grand Junction, CO
*Sterling, CO
Hartford, CT
Clermont, FL
*Chatsworth, GA
*Vidalia, GA
*Edwardsville, IL
Lafayette, IN
*Carroll, IA
Davenport, IA
*Garden City, KS
Salina, KS
Lexington, KY
*Lake Charles, LA
*Fryeburg, ME
Jackson, MI
*Hibbing, MN
Laurel, MS
*Oxford, MS
*Carrollton, MO
Butte, MT
*Havre, MT
Albion, NE
*Atlantic City, NJ
*Alamogordo, NM
*Raton, NM
Elmira, NY
*Norwood, NY
Charlotte, NC
Zanesville, OH
*Miami, OK
*Burns, OR
*Grants Pass, OR
*Austin, TX
Farwell, TX
Midland, TX
Sulphur Springs, TX
Wichita Falls, TX
*Ogden, UT
*St. George, UT
*Wenatchee, WA
Eau Claire, WI
Milwaukee, WI
San Juan, PR

CHANNEL NO. 19 (500-506 MHz)

Huntsville, AL
*Prescott, AZ
*Jonesboro, AR
*Indio, CA
Modesto, CA
*Glenwood Springs, CO
*Bradenton, FL

Albany, GA
 Alton, ID
 Annapolis, IL
 Annapolis, KY
 Annapolis, KY
 Annapolis, LA
 Annapolis, MA
 Annapolis, MI
 Annapolis, MI
 Annapolis, MN
 Annapolis, MS
 Annapolis, MO
 Annapolis, NE
 Annapolis, NJ
 Annapolis, NM
 Annapolis, NM
 Annapolis, NC
 Annapolis, ND
 Annapolis, OH
 Annapolis, OK
 Annapolis, PA
 Annapolis, SC
 Annapolis, TN
 Annapolis, TX
 Annapolis, TX
 Annapolis, UT
 Annapolis, WA
 Annapolis, WI

CHANNEL NO. 20
 (506-512 MHz)

Montgomery, AL
 Hot Springs, AR
 Bishop, CA
 San Francisco, CA
 Santa Barbara, CA
 Yreka City, CA
 Denver, CO
 Durango, CO
 Waterbury, CT
 Washington, DC
 Fort Myers, FL
 Gainesville, FL
 Athens, GA
 Honolulu, HI
 Honolulu, HI
 Idaho Falls, ID
 Chicago, IL
 Springfield, IL
 Indianapolis, IN
 Iowa City, IA
 Fort Scott, KS
 Natchitoches, LA
 New Orleans, LA
 Detroit, MI
 Wadena, MN
 Worthington, MN
 Birchtree, MO
 Billings, MT
 Utica, NY
 Lexington, NC
 Athens, OH
 Enid, OK
 Williamsport, PA
 Crossville, TN
 Houston, TX
 Sherman, TX
 Salt Lake City, UT
 St. Johnsbury, VT
 Tacoma, WA
 Wausau, WI
 Casper, WY
 Tamuning, GU
 Ponce, PR

CHANNEL NO. 21
 (512-518 MHz)

Birmingham, AL
 Mobile, AL
 Phoenix, AZ
 Hanford, CA
 Colorado Springs, CO
 Fort Pierce, FL
 Brunswick, GA

*Lihue, HI
 Wailuku, HI
 *Vandalia, IL
 Fort Wayne, IN
 Fort Dodge, IA
 *Dodge City, KS
 *Manhattan, KS
 Louisville, KY
 *Murray, KY
 Minden, LA
 *Manistee, MI
 Duluth, MN
 *Clarksdale, MS
 *La Plata, MO
 *Springfield, MO
 *Albion, NE
 Las Vegas, NV
 Reno, NV
 Concord, NH
 Roswell, NM
 *Garden City, NY
 *Rochester, NY
 Asheville, NC
 Youngstown, OH
 *Astoria, OR
 Bend, OR
 Harrisburg, PA
 Florence, SC
 Rapid City, SD
 Beaumont, TX
 *Childress, TX
 Fort Worth, TX
 *San Angelo, TX
 Lynchburg, VA
 Virginia Beach, VA
 *Madison, WI
 *Christiansted, VI

CHANNEL NO. 22
 (518-524 MHz)

Tuskegee, AL
 *McNary, AZ
 *Blythe, CA
 *Cotati, CA
 Los Angeles, CA
 Fort Collins, CO
 *La Junta, CO
 *Montrose, CO
 Clearwater, FL
 Key West, FL
 *Royston, GA
 Savannah, GA
 *Macomb, IL
 South Bend, IN
 *Vincennes, IN
 Waterloo, IA
 *Phillipsburg, KS
 *Pikeville, KY
 *Annapolis, MD
 Springfield, MA
 *Calumet, MI
 *Brainerd, MN
 Hattiesburg, MS
 Grenada, MS
 *Flat River, MO
 St. Joseph, MO
 *Las Cruces, NM
 Raleigh, NC
 *Devils Lake, ND
 Dayton, OH
 *Ada, OK
 *Klamath Falls, OR
 Salem, OR
 Pittsburgh, PA
 Scranton, PA
 Allen, SD
 *Cookeville, TN
 *Galveston, TX
 *Marshall, TX
 Wolfforth, TX
 *Logan, UT
 Burlington, VT
 Seattle, WA
 Spokane, WA
 Oshkosh, WI
 Mayaguez, PR

CHANNEL NO. 23
 (524-530 MHz)

Tuscaloosa, AL
 *Ajo, AZ
 *Safford, AZ
 Arcata, CA
 Bakersfield, CA
 *Ceres, CA
 Salida, CO
 Miami, FL
 *Pensacola, FL
 *Ashburn, GA
 Dalton, GA
 Decatur, IL
 Freeport, IL
 Marion, IN
 Ames, IA
 Cimarron, KS
 *Elizabethtown, KY
 *De Ridder, LA
 Waterville, ME
 *East Lansing, MI
 *Petoskey, MI
 Minneapolis-St. Paul, MN
 *Greenwood, MS
 Cape Girardeau, MO
 *Columbia, MO
 Missoula, MT
 *Beatrice, NE
 *Camden, NJ
 Albuquerque, NM
 Albany-Schenectady, NY
 *Buffalo, NY
 Morgantown, NC
 *Jamestown, ND
 Akron, OH
 Tulsa, OK
 Coos Bay, OR
 Altoona, PA
 *Conway, SC
 *Sioux Falls, SD
 Brownsville, TX
 Garland, TX
 *San Antonio, TX
 *Richmond, VA
 Yakima, WA
 Charleston, WV
 *Charlotte Amalie, VI

CHANNEL NO. 24
 (530-536 MHz)

Fort Smith, AR
 Chico, CA
 Fresno, CA
 *San Bernardino, CA
 Steamboat Springs, CO
 *Trinidad, CO
 *Hartford, CT
 *Orlando, FL
 Tallahassee, FL
 Macon, GA
 *Moline, IL
 *Lafayette, IN
 *Mason City, IA
 Wichita, KS
 *Bowling Green, KY
 *Lafayette, LA
 *Shreveport, LA
 Baltimore, MD
 Ironwood, MI
 *West Branch, MI
 *Alexandria, MN
 Meridian, MS
 St. Louis, MO
 Butte, MT
 Albion, NE
 *Falls City, NE
 Wolfforth, NY
 Minot, ND
 *Hillsboro, OH
 *Toledo, OH
 Portland, OR
 Erie, PA
 Charleston, SC

*Athens, TN
 Memphis, TN
 Austin, TX
 *Del Rio, TX
 Odessa, TX
 *Wichita Falls, TX
 Ogden, UT
 Danville, VA
 Bellingham, WA
 Pullman, WA
 *Morgantown, WV
 Milwaukee, WI
 San Juan, PR

CHANNEL NO. 25
 (536-542 MHz)

*Huntsville, AL
 Pine Bluff, AR
 *Ridgecrest, CA
 *Watsonville, CA
 Longmont, CO
 Orange Park, FL
 Tequesta, FL
 *Dawson, GA
 Pocatello, ID
 Peoria, IL
 Evansville, IN
 *Mount Ayr, IA
 *Emporia, KS
 *Ashland, KY
 Alexandria, LA
 *Houlton, ME
 Hagerstown, MD
 Boston, MA
 Saginaw, MI
 *St. Cloud, MN
 Gulfport, MS
 Jefferson City, MO
 *Fallon, NV
 Carlsbad, NM
 *New York, NY
 *Greenville, NC
 *Cleveland, OH
 Oklahoma City, OK
 Columbia, SC
 Victoria, TX
 Waco, TX
 *Onancock, VA
 Richland, WA
 La Crosse, WI

CHANNEL NO. 26
 (542-548 MHz)

Florence, AL
 *Montgomery, AL
 Hot Springs, AR
 *Brawley, CA
 San Francisco, CA
 Visalia, CA
 Pueblo, CO
 New London, CT
 *Washington, DC
 Daytona Beach, FL
 Naples, FL
 Augusta, GA
 Hilo, HI
 Honolulu, HI
 *Coeur d'Alene, ID
 Chicago, IL
 *Terre Haute, IN
 Burlington, IA
 Fort Scott, KS
 New Orleans, LA
 *Biddeford, ME
 Bemidji, MN
 *Mankato, MN
 *Joplin, MO
 *Poplar Bluff, MO
 Great Falls, MT
 *Omaha, NE
 Jamestown, NY
 Wilmington, NC
 *Winston-Salem, NC
 Bismarck, ND

UHF Allocations By Channels

Derived from Sec. 73.606 of FCC Rules and Regulations Governing Television

These Channel Allocations include all changes promulgated up to November 1, 1996. Asterisk (*) indicates channel reserved for non-commercial educational use.

CHANNEL NO. 14 (470-476 MHz)

*Globe, AZ
*Kingman, AZ
*Barstow, CA
*Bishop, CA
San Francisco, CA
Santa Barbara, CA
*Susanville, CA
Boulder, CO
*Lamar, CO
*Pelham, GA
Rome, GA
Hilo, HI
Honolulu, HI
Boise, ID
*Jacksonville, IL
Joliet, IL
Evansville, IN
*Decorah, IA
*High Point, IA
Sioux City, IA
*Hays, KS
Hoisington, KS
Pittsburg, KS
West Monroe, LA
*Morgan City, LA
Worcester, MA
*Mount Pleasant, MI
*Willmar, MN
*Meridian, MS
Billings, MT
*Cut Bank, MT
*Dillon, MT
*Elko, NV
Albuquerque, NM
Bath, NY
Greenville, NC
Hickory, NC
Grand Forks, ND
Minot, ND
*Oxford, OH
Oklahoma City, OK
*Brookings, OR
*Allendale, SC
*Memphis, TN
Amarillo, TX
*Big Spring, TX
El Paso, TX
*Houston, TX
Llano, TX
Tyler, TX
*Moab, UT
Salt Lake City, UT
Arlington, VA
*Vancouver, WA
Walla Walla, WA
Wheeling, WV
Suring, WI
Casper, WY
Tarnuning, GU
Ponce, PR

CHANNEL NO. 15 (476-482 MHz)

Florence, AL
Mobile, AL
Phoenix, AZ
*San Diego, CA
*San Luis Obispo, CA
*Leadville, CO
*New Smyrna Beach, FL

Lihue, HI
Wailuku, HI
*Grangeville, ID
Pocatello, ID
Champaign, IL
Fort Wayne, IN
Ottumwa, IA
*Oakley, KS
*Wichita, KS
*Louisville, KY
Lafayette, LA
*Bad Axe, MI
*Ironwood, MI
*Manistique, MI
*Austin, MN
Greenville, MS
*Lowry City, MO
Poplar Bluff, MO
*Helena, MT
Omaha, NE
Las Vegas, NV
*Winnemucca, NV
*Hanover, NH
*Carlsbad, NM
*Farmington, NM
*Socorro, NM
*Tucumcari, NM
Oneonta, NY
Fargo, ND
*Williston, ND
Ashtabula, OH
*Elk City, OK
*Hugo, OK
*Bend, OR
Lancaster, PA
Florence, SC
Rapid City, SD
*Knoxville, TN
Abilene, TX
*Bryan, TX
*Price, UT
*Norfolk-Portsmouth-Newport News-Hampton, VA
*Roanoke, VA
*Centralia, WA
Parkersburg, WV
Madison, WI
Christiansted, VI

CHANNEL NO. 16 (482-488 MHz)

*Munford, AL
*Flagstaff, AZ
*Nogales, AZ
*Yuma, AZ
Litte Rock, AR
Redding, CA
*Santa Cruz, CA
*Alamosa, CO
*Craig, CO
Key West, FL
*Marathon, FL
*Marianna, FL
*Tampa, FL
*Sandpoint, ID
*Olney, IL
Quincy, IL
South Bend, IN
Dubuque, IA
Somerset, KY
Salisbury, MD
*Fairmont, MN
Jackson, MS
Joplin, MO

St. Joseph, MO
*Glendive, MT
Great Falls, MT
McCook, NE
Orchard, NE
*Yerington, NV
*Deming, NM
*Watertown, NY
Burlington, NC
*Dayton, OH
*Guymon, OK
Lawton, OK
Eugene, OR
La Grande, OR
*Pittsburgh, PA
Scranton, PA
Providence, RI
*Beaufort, SC
Greenville, SC
*Aberdeen, SD
Jackson, TN
*Corpus Christi, TX
Eagle Pass, TX
Longview, TX
Lubbock, TX
*Cedar City, UT
*Monticello, UT
Provo, UT
Everett, WA
Manitowoc, WI
Rice Lake, WI
Mayaguez, PR

CHANNEL NO. 17 (488-494 MHz)

Bessemer, AL
*Page, AZ
*Parker, AZ
*Newark, AR
Bakersfield, CA
*Fort Bragg, CA
*Gunnison, CO
Jacksonville, FL
*Miami, FL
Atlanta, GA
*Burley, ID
*Welser, ID
Decatur, IL
Rockford, IL
Muncie, IN
Des Moines, IA
Grand Rapids, MI
*Iron Mountain, MI
*Ely, MN
*Minneapolis-St. Paul, MN
*Bude, MS
Columbia, MO
Missoula, MT
*Wolf Point, MT
Grand Island, NE
*Tonopah, NV
Portsmouth, NH
*Clayton, NM
*Albany-Schenectady, NY
Buffalo, NY
Goldsboro, NC
*Linville, NC
Bismarck, ND
Canton, OH
*Ardmore, OK
Bartlesville, OK
*Woodward, OK
*North Bend, OR
*The Dalles, OR

Philadelphia, PA
Sioux Falls, SD
Nashville, TN
Snyder, TX
Texarkana, TX
*Vernal, UT
*Cheyenne, WY
Charlotte Amalie, VI

CHANNEL NO. 18 (494-500 MHz)

Dothan, AL
*Holbrook, AZ
Tucson, AZ
El Dorado, AR
*Chico, CA
*Fresno, CA
San Bernardino, CA
*Grand Junction, CO
*Sterling, CO
Hartford, CT
Clermont, FL
*Chatsworth, GA
*Vidalia, GA
*Edwardsville, IL
Lafayette, IN
*Carroll, IA
Davenport, IA
*Garden City, KS
Salina, KS
Lexington, KY
*Lake Charles, LA
*Fryeburg, ME
Jackson, MI
*Hibbing, MN
Laurel, MS
*Oxford, MS
*Carrollton, MO
Butte, MT
*Havre, MT
Albion, NE
*Atlantic City, NJ
*Alamogordo, NM
*Raton, NM
Elmira, NY
*Norwood, NY
Charlotte, NC
Zanesville, OH
*Miami, OK
*Burns, OR
*Grants Pass, OR
*Austin, TX
Farwell, TX
Midland, TX
Sulphur Springs, TX
Wichita Falls, TX
*Ogden, UT
*St. George, UT
*Wenatchee, WA
Eau Claire, WI
Milwaukee, WI
San Juan, PR

CHANNEL NO. 19 (500-506 MHz)

Huntsville, AL
*Prescott, AZ
*Jonesboro, AR
*Indio, CA
Modesto, CA
*Glenwood Springs, CO
*Bradenton, FL

ibany, GA
 ler, ID
 eoria, IL
 radisonville, KY
 ewport, KY
 allulah, LA
 dams, MA
 arquette, MI
 niversity Center, MI
 t. Cloud, MN
 iloxi, MS
 ansas City, MO
 orfolk, NE
 ew Brunswick, NJ
 ovington, NM
 anta Fe, NM
 acksonville, NC
 lendale, ND
 akker Heights, OH
 uskoguee, OK
 ohnstown, PA
 olumbia, SC
 ingsport, TN
 iacogdoches, TX
 ictoria, TX
 ickfield, UT
 asco, WA
 a Crosse, WI

CHANNEL NO. 20
 (506-512 MHz)

Montgomery, AL
 ot Springs, AR
 hehop, CA
 an Francisco, CA
 anta Barbara, CA
 rika City, CA
 anver, CO
 urango, CO
 aterbury, CT
 ashington DC
 ort Myers, FL
 ainesville, FL
 vrens, GA
 Ho, HI
 onolulu, HI
 daho Falls, ID
 hicago, IL
 pringfield, IL
 ylanapolis, IN
 owa City, IA
 ort Scott, KS
 atchitoches, LA
 ew Orleans, LA
 etroit, MI
 adena, MN
 orthington, MN
 irthtree, MO
 illings, MT
 lica, NY
 .exington, NC
 thens, OH
 ind, OK
 Williamsport, PA
 rossville, TN
 ouston, TX
 herman, TX
 Salt Lake City, UT
 il Johnsbury, VT
 acoma, WA
 ausau, WI
 asper, WY
 amuning, GU
 once, PR

CHANNEL NO. 21
 (512-518 MHz)

Birmingham, AL
 Mobile, AL
 hoenix, AZ
 anford, CA
 Colorado Springs, CO
 ort Pierce, FL
 runswick, GA

*Lihue, HI
 Walluku, HI
 *Vandalia, IL
 Fort Wayne, IN
 Fort Dodge, IA
 *Dodge City, KS
 *Manhattan, KS
 Louisville, KY
 *Murray, KY
 Minden, LA
 *Manistee, MI
 Duluth, MN
 *Clarksdale, MS
 *La Plata, MO
 *Springfield, MO
 *Albion, NE
 Las Vegas, NV
 Reno, NV
 Concord, NH
 Roswell, NM
 *Garden City, NY
 *Rochester, NY
 Asheville, NC
 Youngstown, OH
 *Astoria, OR
 Bend, OR
 Harrisburg, PA
 Florence, SC
 Rapid City, SD
 Beaumont, TX
 *Childress, TX
 Fort Worth, TX
 *San Angelo, TX
 Lynchburg, VA
 Virginia Beach, VA
 *Madison, WI
 *Christiansted, VI

CHANNEL NO. 22
 (518-524 MHz)

Tuskegee, AL
 *McNary, AZ
 *Blythe, CA
 *Cotati, CA
 Los Angeles, CA
 Fort Collins, CO
 *La Junta, CO
 *Montrose, CO
 Clearwater, FL
 Key West, FL
 *Royston, GA
 Savannah, GA
 *Macomb, IL
 South Bend, IN
 *Vincennes, IN
 Waterloo, IA
 *Phillipsburg, KS
 *Pikeville, KY
 *Annapolis, MD
 Springfield, MA
 *Calumet, MI
 *Brainerd, MN
 Hattiesburg, MS
 Grenada, MS
 *Flat River, MO
 St. Joseph, MO
 *Las Cruces, NM
 Raleigh, NC
 *Devils Lake, ND
 Dayton, OH
 *Ada, OK
 *Klamath Falls, OR
 Salem, OR
 Pittsburgh, PA
 Scranton, PA
 Allen, SD
 *Cookeville, TN
 *Galveston, TX
 *Marshall, TX
 Wolfforth, TX
 *Logan, UT
 Burlington, VT
 Seattle, WA
 Spokane, WA
 Oshkosh, WI
 Mayaguez, PR

CHANNEL NO. 23
 (524-530 MHz)

Tuscaloosa, AL
 *Ajo, AZ
 *Safford, AZ
 Arcata, CA
 Bakersfield, CA
 *Ceres, CA
 Salida, CO
 Miami, FL
 *Pensacola, FL
 *Ashburn, GA
 Dalton, GA
 Decatur, IL
 Freeport, IL
 Marion, IN
 Ames, IA
 Cimarron, KS
 *Elizabethtown, KY
 *De Ridder, LA
 Waterville, ME
 *East Lansing, MI
 *Petoskey, MI
 Minneapolis-St. Paul, MN
 *Greenwood, MS
 Cape Girardeau, MO
 *Columbia, MO
 Missoula, MT
 *Beatrice, NE
 *Camden, NJ
 Albuquerque, NM
 Albany-Schenectady, NY
 *Buffalo, NY
 Morganton, NC
 *Jamestown, ND
 Akron, OH
 Tulsa, OK
 Coos Bay, OR
 Altoona, PA
 Conway, SC
 *Sioux Falls, SD
 Brownsville, TX
 Garland, TX
 *San Antonio, TX
 *Richmond, VA
 Yakima, WA
 Charleston, WV
 *Charlotte Amalie, VI

CHANNEL NO. 24
 (530-536 MHz)

Fort Smith, AR
 Chico, CA
 Fresno, CA
 *San Bernardino, CA
 Steamboat Springs, CO
 *Trinidad, CO
 *Hartford, CT
 *Orlando, FL
 Tallahassee, FL
 Macon, GA
 *Moline, IL
 *Lafayette, IN
 *Mason City, IA
 Wichita, KS
 *Bowling Green, KY
 *Lafayette, LA
 *Shreveport, LA
 Baltimore, MD
 Ironwood, MI
 *West Branch, MI
 *Alexandria, MN
 Meridian, MS
 St. Louis, MO
 Butte, MT
 Albion, NE
 *Falls City, NE
 *Syracuse, NY
 Minot, ND
 *Hillsboro, OH
 *Toledo, OH
 Portland, OR
 Erie, PA
 Charleston, SC

*Athens, TN
 Memphis, TN
 Austin, TX
 *Del Rio, TX
 Odessa, TX
 *Wichita Falls, TX
 Ogden, UT
 Danville, VA
 Bellingham, WA
 Pullman, WA
 *Morgantown, WV
 Milwaukee, WI
 San Juan, PR

CHANNEL NO. 25
 (536-542 MHz)

*Huntsville, AL
 Pine Bluff, AR
 *Ridgecrest, CA
 *Watsonville, CA
 Longmont, CO
 Orange Park, FL
 Tequesta, FL
 *Dawson, GA
 Pocatello, ID
 Peoria, IL
 Evansville, IN
 *Mount Ayr, IA
 *Emporia, KS
 *Ashland, KY
 Alexandria, LA
 *Houilton, ME
 Hagerstown, MD
 Boston, MA
 Saginaw, MI
 *St. Cloud, MN
 Gulfport, MS
 Jefferson City, MO
 *Fallon, NV
 Carlsbad, NM
 *New York, NY
 *Greenville, NC
 *Cleveland, OH
 Oklahoma City, OK
 Columbia, SC
 Victoria, TX
 Waco, TX
 *Onancock, VA
 Richland, WA
 La Crosse, WI

CHANNEL NO. 26
 (542-548 MHz)

Florence, AL
 *Montgomery, AL
 Hot Springs, AR
 *Brawley, CA
 San Francisco, CA
 Visalia, CA
 Pueblo, CO
 New London, CT
 *Washington, DC
 Daytona Beach, FL
 Naples, FL
 Augusta, GA
 Hilo, HI
 Honolulu, HI
 *Coeur d'Alene, ID
 Chicago, IL
 *Terre Haute, IN
 Burlington, IA
 Fort Scott, KS
 New Orleans, LA
 *Biddeford, ME
 Bemidji, MN
 *Mankato, MN
 *Joplin, MO
 *Poplar Bluff, MO
 Great Falls, MT
 *Omaha, NE
 Jamestown, NY
 Wilmington, NC
 *Winston-Salem, NC
 Bismarck, ND

UHF Allocations

Springfield, OH
*Enid, OK
Medford, OR
Knoxville, TN
*Abilene, TX
El Paso, TX
Houston, TX
*Sherman, TX
Uvalde, TX
*Salt Lake City, UT
Rochester, WA
Green Bay, WI
*Ponce, PR

CHANNEL NO. 27 (548-554 MHz)

*Tucson, AZ
*Coalinga, CA
Orlando, FL
*Sebring, FL
Tallahassee, FL
*Draketown, GA
*Lihue, HI
*Wailuku, HI
Marion, IL
*Quincy, IL
Urbana, IL
*Sioux City, IA
Topeka, KS
Lexington, KY
*Baton Rouge, LA
Worcester, MA
*Cadillac, MI
Duluth, MN
Tupelo, MS
Springfield, MO
Reno, NV
Roswell, NM
*Canton, NC
Grand Forks, ND
*Bowling Green, OH
Youngstown, OH
*Altus, OK
Harrisburg, PA
*Sumter, SC
Dallas, TX
Laredo, TX
Norfolk-Portsmouth-Newport News-Hampton,
VA
Roanoke, VA
Wenatchee, WA
Madison, WI
Cheyenne, WY
Christiansted, VI

CHANNEL NO. 28 (554-560 MHz)

*Douglas, AZ
*Russellville, AR
*Los Angeles, CA
Oroville, CA
Panama City, FL
Tampa, FL
Albany, GA
*Columbus, GA
*Preston, ID
Elkhart, IN
Cedar Rapids, IA
*Sedan, KS
*Natchitoches, LA
*Salisbury, MD
New Bedford, MA
*Flint, MI
*King City, MO
*Rolla, MO
Durham, NC
Columbus, OH
*Ardmore, OK
*Eugene, OR
*Johnstown, PA
Wilkes-Barre, PA
Hardeeville, SC
*Cookeville, TN
Corpus Christi, TX

Bryan, TX
Lubbock, TX
*Rutland, VT
*Bristol, VA
Spokane, WA
*Tacoma, WA
*Menomonie, WI
Sheboygan, WI

CHANNEL NO. 29 (560-566 MHz)

Selma, AL
Fayetteville, AR
Bakersfield, CA
Eureka, CA
Sacramento, CA
*Ocala, FL
West Palm Beach, FL
*Cochran, GA
Kokomo, IN
*Dubuque, IA
Paducah, KY
*Somerset, KY
Lake Charles, LA
Traverse City, MI
Minneapolis-St. Paul, MN
*Jackson, MS
*Kalispell, MT
*Hastings, NE
Hobbs, NM
*Albany-Schenectady, NY
Buffalo, NY
Wilmington, NC
Philadelphia, PA
State College, PA
*Greenville, SC
*Fayetteville, TN
Decatur, TX
San Antonio, TX
Charlottesville, VA
Yakima, WA
Charleston, WV

CHANNEL NO. 30 (566-572 MHz)

*El Dorado, AR
Fresno, CA
Paradise, CA
San Bernardino, CA
New Britain, CT
*Fort Myers, FL
Jacksonville, FL
*Atlanta, GA
*Bloomington, IN
Carroll, IA
Davenport, IA
*Chanute, KS
*Marshall, MN
*Thief River Falls, MN
Meridian, MS
St. Louis, MO
*Corning, NY
Wilson, NC
Portsmouth, OH
*Toledo, OH
Shawnee, OK
Grants Pass, OR
*Portland, OR
Rock Hill, SC
Memphis, TN
Nashville, TN
Odessa, TX
Ogden, UT
*Keyser, WV
Milwaukee, WI
San Juan, PR

CHANNEL NO. 31 (572-578 MHz)

Huntsville, AL
*Mobile, AL
*Harrison, AR

Sacramento, CA
Twenty-nine Palms, CA
Denver, CO
Albany, GA
Pocatello, ID
Peoria, IL
*Centerville, IA
Owensboro, KY
Alexandria, LA
*Hagerstown, MD
Ann Arbor, MI
*Cleveland, MS
New York, NY
Rochester, NY
*Lumberton, NC
*Newark, OH
Elk City, OK
Klamath Falls, OR
*Fort Worth, TX
Victoria, TX
Hartford, VT
*Farmville, VA
*Richland, WA
*Williamson, WV
*La Crosse, WI

CHANNEL NO. 32 (578-584 MHz)

Montgomery, AL
*San Francisco, CA
Weaverville, CA
Pueblo, CO
*Washington, DC
Lakeland, FL
Toccoa, GA
*Hilo, HI
Honolulu, HI
Chicago, IL
*Council Bluffs, IA
*Waterloo, IA
*Pratt, KS
Louisville, KY
*New Orleans, LA
Greenfield, MA
*Sault Ste. Marie, MI
St. James, MN
*Yazoo City, MS
Kansas City, MO
*Great Falls, MT
*Albuquerque, NM
*High Point, NC
Xenia, OH
*McAlester, OK
Salem, OR
*Jackson, TN
Abilene, TX
*Nacogdoches, TX
Provo, UT
Appleton, WI
*Aguadilla, PR

CHANNEL NO. 33 (584-590 MHz)

Tuscaloosa, AL
Anchorage, AK
Phoenix, AZ
San Luis Obispo, CA
Durango, CO
Miami, FL
Pensacola, FL
*Valdosta, GA
*Wailuku, HI
*Idaho Falls, ID
*De Kalb, IL
Fort Wayne, IN
*Ottumwa, IA
Wichita, KS
Baton Rouge, LA
Shreveport, LA
Cadillac, MI
*Crookston, MN
Springfield, MO
Las Vegas, NV
*Pawnee City, NV

*Roswell, NM
Utica, NY
*Asheville, NC
Youngstown, OH
*Harrisburg, PA
*Florence, SC
McMinnville, TN
Dallas, TX
*Burlington, VT
Norfolk-Portsmouth-Newport News-Hampton,
VA
Bellevue, WA
*Huntington, WV
Wausau, WI
Cheyenne, WY

CHANNEL NO. 34 (590-596 MHz)

Ozark, AL
Lake Havasu City, AZ
El Dorado, AR
Eureka Springs, AR
Los Angeles, CA
*Dover, DE
Fort Pierce, FL
Athens, GA
Baxley, GA
*South Bend, IN
*Ames, IA
Salina, KS
Campbellsville, KY
*New Bedford, MA
Magee, MS
*Senatobia, MS
Binghamton, NY
*Lake Placid, NY
*Raleigh, NC
*Columbus, OH
Oklahoma City, OK
Eugene, OR
*Beaumont, TX
Lubbock, TX
*Texarkana, TX
*Waco, TX
*Bellingham, WA
Spokane, WA
Eagle River, WI
Fond du Lac, WI
Fajardo, PR
San Sebastian, PR

CHANNEL NO. 35 (596-602 MHz)

*Barstow, CA
Salinas-Monterey, CA
Fort Walton Beach, FL
Miami, FL
Orlando, FL
*Lafayette, GA
Warner Robbins, GA
Twin Falls, ID
La Salle, IL
*Hazard, KY
*Madisonville, KY
Lewiston, ME
*North Adams, MA
*Bad Axe, MI
*Grand Rapids, MI
*International Falls, MN
*Winona, MN
Tupelo, MS
Vicksburg, MS
*Bowling Green, MO
Joplin, MO
Jacksonville, NC
Lima, OH
*Claremore, OK
Woodward, OK
Erie, PA
*Philadelphia, PA
*Columbia, SC
Kerrville, TX
Marshall, TX
Richmond, VA
Yakima, WA

CHANNEL NO. 36
(602-608 MHz)

orce, AL
ttle Rock, AR
alm Springs, CA
an Jose, CA
ape Coral, FL
adison, FL
tanta, GA
avenport, IA
ed Oak, IA
lutchinson, KS
xington, KY
ew Iberia, LA
akland, MD
efferson City, MO
tantic City, NJ
lmira, NY
harlotte, NC
oanoke Rapids, NC
ledo, OH
awton, OK
oseburg, OR
rovidence, RI
harleston, SC
ioux Falls, SD
ustin, TX
dessa, TX
aris, TX
milwaukee, WI
ark Falls, WI
ayamon, PR

CHANNEL NO. 37
(608-614 MHz) Note: This channel reserved for radio-astronomy use.

CHANNEL NO. 38
(614-620 MHz)

Pine Bluff, AR
San Francisco, CA
Santa Barbara, CA
Seaford, DE
St. Petersburg, FL
Columbus, GA
Hilo, HI
Honolulu, HI
Chicago, IL
Terre Haute, IN
Spirit Lake, IA
Lawrence, KS
Morehead, KY
Murray, KY
New Orleans, LA
Boston, MA
Mount Clemens, MI
Walker, MN
Greenville, NC
Scranton, PA
Greenwood, SC
Corpus Christi, TX
El Paso, TX
Tyler, TX
Roanoke, VA
Green Bay, WI

CHANNEL NO. 39
(620-626 MHz)

Dothan, AL
Tuscaloosa, AL
Phoenix, AZ
Bakersfield, CA
San Diego, CA
Crystal River, FL
Miami, FL
Wailuku, HI
Rockford, IL
Fort Wayne, IN
Newton, IA
Sioux City, IA
Parsons, KS

West Monroe, LA
*Kittery, ME
*Cape Girardeau, MO
Paradise, NV
*Amsterdam, NY
*Wilmington, NC
*Allentown, PA
Greeneville, TN
Murfreesboro, TN
Dallas, TX
Houston, TX
*Laredo, TX
Morton, WA
Parkersburg, WV
Marshfield, WI

CHANNEL NO. 40
(626-632 MHz)

Anniston, AL
Tucson, AZ
Fort Smith, AR
Sacramento, CA
Santa Ana, CA
Sarasota, FL
Tallahassee, FL
Indianapolis, IN
Dubuque, IA
Bowling Green, KY
Springfield, MA
Holly Springs, MS
Jackson, MS
*St. Louis, MO
*Berlin, NH
Wildwood, NJ
Binghamton, NY
Fayetteville, NC
Toledo, OH
Duncan, OK
Portland, OR
Greensburg, PA
Anderson, SC
Rio Grande City, TX
Bluefield, VA
Superior, WI
*Fajardo, PR

CHANNEL NO. 41
(632-638 MHz)

*Demopolis, AL
Yosemite Valley, CA
*Denver, CO
*Lake City, FL
*Flintstone, GA
Macon, GA
*Lansing, IA
Louisville, KY
Alexandria, LA
Bad Axe, MI
Battle Creek, MI
St. Cloud, MN
Kansas City, MO
Paterson, NJ
Albuquerque, NM
Tulsa, OK
Coos Bay, OR
*Georgetown, SC
*Johnson City, TN
Union City, TN
San Antonio, TX
*Windsor, VT
*Charlottesville, VA
*Wheeling, WV

CHANNEL NO. 42
(638-644 MHz)

Birmingham, AL
*Mobile, AL
Little Rock, AR
Concord, CA
Palm Springs, CA
Santa Maria, CA
*Palatka, FL

*West Palm Beach, FL
Bloomington, IN
*Wichita, KS
*Natchez, MS
Alexandria, MN
Omaha, NE
*Oneonta, NY
*Charlotte, NC
*Portsmouth, OH
*Nashville, TN
Austin, TX
Odessa, TX
Paris, TX
*Front Royal, VA
Kennewick, WA
Sturgeon Bay, WI
Yauco, PR

CHANNEL NO. 43
(644-650 MHz)

*Louisville, AL
*Coolidge, AZ
El Dorado, AR
Mountain Home, AR
Clovis, CA
Bridgeport, CT
Melbourne, FL
Bloomington, IL
Richmond, IN
*Des Moines, IA
Topeka, KS
*Rumford, ME
Battle Creek, MI
Redwood Falls, MN
*Columbus, MS
Wiggins, MS
Syracuse, NY
Lorain, OH
Oklahoma City, OK
York, PA
Myrtle Beach, SC
Knoxville, TN
*Bay City, TX
Palestine, TX
*Blacksburg, VA
Virginia Beach, VA
Tomah, WI
Charlotte Amalie, VI

CHANNEL NO. 44
(650-656 MHz)

Gadsden, AL
Rancho Palos Verdes, CA
San Francisco, CA
Pensacola, FL
St. Petersburg, FL
Valdosta, GA
*Honolulu, HI
Chicago, IL
Evansville, IN
Salina, KS
Hartan, KY
Baton Rouge, LA
*Millinocket, ME
*Boston, MA
Winona, MN
Greenville, MS
*Cambridge, OH
Lima, OH
Okmulgee, OK
*Scranton, PA
*Aiken, SC
*Harlingen, TX
Waco, TX
Burlington, VT
Danville, VA
*Martinsburg, WV
Green Bay, WI
Aguadilla, PR

CHANNEL NO. 45
(656-662 MHz)

Montgomery, AL
Bakersfield, CA
Phoenix, AZ
*Leesburg, FL
Miami, FL
Shreveport, LA
Baltimore, MD
Vanderbilt, MI
Minneapolis-St. Paul, MN
*Columbia, MS
Houston, MS
Sikeston, MO
Lincoln, NE
Albany-Schenectady, NY
Winston-Salem, NC
*Alliance, OH
Dayton, OH
Grove, OK
Lawton, OK
*Chattanooga, TN
Rosenberg, TX
Seattle, WA
Richland Center, WI

CHANNEL NO. 46
(662-668 MHz)

Green Valley, AZ
*Gosnell, AR
*Chico, CA
Ontario, CA
Salinas-Monterey, CA
Naples, FL
Panama City Beach, FL
Atlanta, GA
East St. Louis, IL
Paris, IL
South Bend, IN
*Lexington, KY
*Fort Kent, ME
Norwell, MA
Port Huron, MI
*Binghamton, NY
*Jamestown, NY
Belmont, NC
Norman, OK
Roseburg, OR
Sioux Falls, SD
Belton, TX
*West Point, VA
Clarksburg, WV
Antigo, WI
*Kieler, WI
Guayama, PR

CHANNEL NO. 47
(668-674 MHz)

Fresno, CA
Alamosa, CO
Jacksonville, FL
*Macon, GA
*Peoria, IL
Salisbury, MD
*New Bedford, MA
Lansing, MI
Rochester, MN
*Hattiesburg, MS
Linden-Newark, NJ
Rocky Mount, NC
*Mansfield, OH
Tulsa, OK
Altoona, PA
Columbia, SC
Greenville, TX
*Norton, VA
*Yakima, WA
Madison, WI

UHF Allocations

CHANNEL NO. 48 (674-680 MHz)

Huntsville, AL
Jonesboro, AR
San Jose, CA
*Columbus, GA
Cedar Rapids, IA
*Columbus, KS
Owensboro, KY
*Worcester, MA
Natchez, MS
*Omaha, NE
Burlington, NJ
Las Cruces, NM
Coming, NY
Greensboro, NC
*Cincinnati, OH
*Hugo, OK
Greenwood, SC
Tazewell, TN
Galveston, TX
McAllen, TX
*Keyser, WV
Chippewa, WI
Ponce, PR

CHANNEL NO. 49 (680-686 MHz)

El Dorado, AR
*Visalia, CA
*Bridgeport, CT
Tice, FL
Bainbridge, GA
*Carrollton, GA
Springfield, IL
Muncie, IN
*Estherville, IA
Topeka, KS
Paducah, KY
New Orleans, LA
Saginaw, MI
*Littleton, NH
Buffalo, NY
*Akron, OH
Red Lion, PA
Spartanburg, SC
Conroe, TX
Irving, TX
Norfolk-Portsmouth-Newport News-Hampton,
VA
Vancouver, WA
*Charleston, WV
*Bloomington, WI
Racine, WI

CHANNEL NO. 50 (686-692 MHz)

Opelika, AL
*Huntington Beach, CA
Santa Rosa, CA
Denver, CO
Washington, DC
Tampa, FL
*Young Harris, GA
Kanehoe, HI
Gary, IN
Hampton, IA
Ashland, KY
Detroit, MI
Kansas City, MO
Derry, NH
*Montclair, NJ
Albuquerque, NM
Watertown, NY
Cullowhee, NC
Raleigh, NC
Hendersonville, TN
Memphis, TN
Bryan-College Station, TX
*Oshkosh, WI
*Weirton, WV
Aguada, PR

CHANNEL NO. 51 (692-698 MHz)

Tolleson, AZ
Rogers, AR
Merced, CA
San Diego, CA
Fort Lauderdale, FL
Marianna, FL
Ocala, FL
*Flintstone, GA
*Young Harris, GA
*Charleston, IL
Hopkinsville, KY
Pikeville, KY
Portland, ME
Pittsfield, MA
Jackson, MS
Lincoln, NE
Batavia, NY
Newark, OH
Reading, PA
Katy, TX
Longview, TX
*Staunton, VA
Bellevue, WA
*Highland, WI

CHANNEL NO. 52 (698-704 MHz)

Tuscumbia, AL
Corona, CA
*Sacramento, CA
Cocoa, FL
Albany, GA
*Carnesville, GA
Carroll, IA
*Owenton, KY
Cumberland, MD
*Kalamazoo, MI
*Keene, NH
*Trenton, NJ
Ithaca, NY
Sandusky, OH
Oklahoma City, OK
Blanco, TX
Fort Worth, TX
*Courtland, VA
*Marion, VA
Mayville, WI
Carolina, PR

CHANNEL NO. 53 (704-710 MHz)

Fresno, CA
Castle Rock, CO
*Norwich, CT
Fort Walton Beach, FL
High Springs, FL
Pontiac, IL
*Bowling Green, KY
Lansing, MI
Atlantic City, NJ
*Rockingham, NC
Chillicothe, OH
Tulsa, OK
Pittsburgh, PA
Williamsport, PA
Cleveland, TN
*Goldvein, VA

CHANNEL NO. 54 (710-716 MHz)

Huntsville-Decatur, AL
Avalon, CA
Calipatria, CA
*San Jose, CA
Augusta, GA
Columbus, GA
*Kankakee, IL
*Covington, KY

Slidell, LA
Baltimore, MD
Muskegon, MI
Omaha, NE
Poughkeepsie, NY
*Erie, PA
Jellico, TN
Austin, TX
Longview, TX
*Lynchburg, VA
Arecibo, PR

CHANNEL NO. 55 (716-722 MHz)

Gulf Shores, AL
*Santa Barbara, CA
Leesburg, FL
Cordele, GA
Springfield, IL
Fort Wayne, IN
Poplar Bluff, MO
Amsterdam, NY
Riverhead, NY
Akron, OH
Hillsboro, OH
*State College, PA
Rock Hill, SC
*Crossville, TN
Conroe, TX
Lake Dallas, TX
*Norfolk-Portsmouth-Newport News-Hampton,
VA
Kenosha, WI
Wittenberg, WI

CHANNEL NO. 56 (722-728 MHz)

Arab, AL
Anaheim, CA
*Salinas-Monterey, CA
Melbourne, FL
*Panama City, FL
Waimanalo, HI
*Gary, IN
Danville, KY
*Waldorf, MD
Cambridge, MA
*Detroit, MI
Wiggins, MS
Syracuse, NY
*Franklin, NC
*Columbus, OH
Hazleton, PA
Lowry, SD
*Memphis, TN
Jacksonville, TX
*Danville, VA
*Fairfax, VA
*Tacoma, WA

CHANNEL NO. 57 (728-734 MHz)

Springdale, CA
Ventura, CA
Live Oak, FL
*Atlanta, GA
Hazard, KY
Madisonville, KY
*Springfield, MA
Bad Axe, MI
*Plattsburgh, NY
*Waverly, NY
*Lima, OH
*Altoona, PA
Philadelphia, PA
Columbia, SC
Baytown, TX
*Richmond, VA
*Parkersburg, WV
Janesville, WI

CHANNEL NO. 58 (734-740 MHz)

Sierra Vista, AZ
*Los Angeles, CA
Stockton, CA
Bunnell, FL
Fort Walton Beach, FL
Perry, GA
Salem, IN
*Burlington, IA
Vineyard Haven, MA
*Ann Arbor, MI
Asbury Park, NJ
*New Brunswick, NJ
*Glens Falls, NY
*Concord, NC
*Youngstown, OH
Nashville, TN
Dallas, TX
Milwaukee, WI
*Caguas, PR

CHANNEL NO. 59 (740-746 MHz)

Big Bear Lake, CA
Sanger, CA
Denver, CO
New Haven, CT
*Jacksonville, FL
Stuart, FL
Peoria, IL
Indianapolis, IN
Bowling Green, KY
Vineland, NJ
*Utica, NY
*Andrews, NC
Waynesville, NC
Lebanon, PA
Lewisburg, WV

CHANNEL NO. 60 (746-752 MHz)

Dothan, AL
Gadsden, AL
*San Mateo, CA
Sebring, FL
*Elberton, GA
Aurora, IL
*Madison, IN
Merrimack, NH
Bethlehem, PA
Livingston, TN
Harlingen, TX
San Antonio, TX
Tyler, TX
Roanoke, VA
Martinsburg, WV
Arecibo, PR

CHANNEL NO. 61 (752-758 MHz)

Mobile, AL
Phoenix, AZ
Porterville, CA
Hartford, CT
Wilmington, DE
Gainesville, FL
Palm Beach, FL
Ashland, KY
Owensboro, KY
Bay City, MI
*Rochester, NY
Saranac Lake, NY
Greensboro, NC
Cleveland, OH
Chattanooga, TN
Houston, TX

UHF Allocations

CHANNEL NO. 62 (758-764 MHz)

Birmingham, AL
Riverside, CA
Santa Rosa, CA
Venice, FL
Hammond, IN
Lexington, KY
Hammond, LA
Frederick, MD
Presque Isle, ME
Lawrence, MA
Detroit, MI
Kansas City, MO
Atlantic City, NJ
Arcade, NY
Kingston, NY
Asheville, NC
Fayetteville, NC
Steubenville, OH
Oklahoma City, OK
Lowry, SD
Killeen, TX
Seattle, WA
San Juan, PR

CHANNEL NO. 63 (764-770 MHz)

Montgomery, AL
Oxnard, CA
Boca Raton, FL
Palatka, FL
Monroe, GA
Streator, IL
Angola, IN
Bloomington, IN
Des Moines, IA
Newton, NJ
Athens, OH
Tulsa, OK
Sumter, SC
Bluefield, VA
Richmond, VA

CHANNEL NO. 64 (770-776 MHz)

Barstow, CA
Stockton, CA
Seaford, DE
Destin, FL
Inverness, FL
Macon, GA
Kalamazoo, MI
Kannapolis, NC
Cincinnati, OH
Scranton, PA
Providence, RI

Tullahoma, TN
Mineola, TX
Charlottesville, VA
Anacortes, WA
Naranjito, PR

CHANNEL NO. 65 (776-782 MHz)

Bakersfield, CA
San Jose, CA
*New Haven, CT
Orlando, FL
*Cedartown, GA
*Freeport, IL
*Springfield, IL
Beattyville, KY
Cumberland, MD
Vineland, NJ
*Ithaca, NY
Defiance, OH
El Paso, TX
Ashland, VA
Blacksburg, VA

CHANNEL NO. 66 (782-788 MHz)

Opelika, AL
Vallejo-Fairfield, CA
Bradenton, FL
Panama City, FL
Kanehoe, HI
Elgin, IL
Joliet, IL
Marlborough, MA
Flint, MI
*West Milford, NJ
Forest City, NC
*Springfield, OH
Erie, PA
Lebanon, TN
Manassas, VA
Fairmont, WV
Frederiksted, VI

CHANNEL NO. 67 (788-794 MHz)

Troy, AL
Salinas-Monterey, CA
Lake Worth, FL
*Lihue, HI
Galesburg, IL
Anderson, IN
Morehead, KY
*Baltimore, MD
Ilion, NY
Smithtown, NY

Springville, NY
*Bryson City, NC
High Point, NC
Canton, OH
Alvin, TX
Olympia, WA

CHANNEL NO. 68 (794-800 MHz)

Birmingham, AL
*Los Angeles, CA
Novato, CA
*Cocoa, FL
*Toccoa, GA
Danville, IL
*Louisville, KY
Hagerstown, MD
Boston, MA
*Kansas City, MO
Newark, NJ
Syracuse, NY
Mansfield, OH
Lowry, SD
Arlington, TX
Grundy, VA
Fond du Lac, WI
Humacao, PR

CHANNEL NO. 69 (800-806 MHz)

San Diego, CA
Hollywood, FL
Atlanta, GA
*Indianapolis, IN
Des Moines, IA
Paintsville, KY
*East Lansing, MI
Block Island, RI
Allentown, PA
Fredericksburg, VA

CHANNEL NO. 70 (806-812 MHz)

*Bowling Green, OH

CHANNEL NO. 71 (812-818 MHz)

None

CHANNEL NO. 72 (818-824 MHz)

None

CHANNEL NO. 73 (824-830 MHz)

None

CHANNEL NO. 74 (830-836 MHz)

None

CHANNEL NO. 75 (836-842 MHz)

None

CHANNEL NO. 76 (842-848 MHz)

*San Juan, PR

CHANNEL NO. 77 (848-854 MHz)

None

CHANNEL NO. 78 (854-860 MHz)

*Utua, PR

CHANNEL NO. 79 (860-866 MHz)

None

CHANNEL NO. 80 (866-872 MHz)

None

CHANNEL NO. 81 (872-878 MHz)

None

CHANNEL NO. 82 (878-884 MHz)

None

CHANNEL NO. 83 (884-890 MHz)

None

Assignments Affecting Borders

Channel Allocations for Canada and Mexico

Allocations within 250 miles of Canadian and Mexican Borders are as agreed upon by U.S. and respective countries through exchange of diplomatic notes. Mexico reports VHF within 250 miles, UHF within 200 miles. Plus (+) and Minus (-) symbols designate offset carrier positions of channels. (L) indicates limited allocation under "Working Arrangement" of Canadian-U.S.A. Television Agreement of 1952 as modified.

CANADA

Alberta

	VHF	UHF
Ashmont	12-(L)	53+
Athabaska	8-(L) 13	24+ 48
Banff	—	34
Barrhead	—	31+
Battle River	10(L)	—
Blairmore	—	15 31
Bonnyville	6(L) 9+	41
Brooks	—	30- 47+
Burmis	3(L) 5-(L)	20 47
Calgary	2+ 4 9+ 13-(L)	16 32 38 49 54
Camrose	—	47
Cardston	—	22+
Chateh	5	14
Claresholm	—	36
Cold Lake-Grand Center	—	25 49
Coronation	10	41
Coutts/Milk River	4-(L)	24+
Drayton Valley	—	24
Drumheller	12(L)	19 24 53
Edmonton	3 5+ 9-(L) 11- 13+	17 23 28+ 39 45 51
Edson	—	41-
Entrance—See Hinton	—	—
Etzikom	12+(L)	31
Fairview	—	17+ 34
Falher	6-	—
Forestburg	—	27- 52
Fort MacLeod	—	19+ 25
Fort McMurray	9(L) 12	16 22+ 45
Fort Saskatchewan	—	33
Fort Vermilion	11	—
Grand Center—See Cold Lake	—	—
Grande Prairie	10- 13	19 30 35
Grouard Mission	—	18
Hanna	—	25+
High Level	8+	15+
High Prairie	2-	16 49+
High River	—	44
Hinton-Entrance	3+(L) 8(L)	49
Innistail	—	42+
Jasper	—	26
Jean D'Or Prairie	13	14+
Lac La Biche	2+(L) 10-(L)	16+
Lacombe	—	44-
Lavoy	—	19+
Leduc	—	57
Lethbridge	7 10-(L) 13+	17 23+ 28 50
Lloydminster	2 4-	24 30 42 48 54-
Lougheed	7-(L)	16-
Manning	12-	15-
Medicine Hat	6 8 13-(L)	21- 34+ 51
Olds	—	30+
Oyen	2-(L)	23-
Peace River	3- 7 9(L)	14 48
Pincher Creek	—	42
Pivot	4+(L)	—
Plamondon	—	22
Ponoka	—	46
Provost	—	18 35
Raymond	—	20-
Red Deer	6- 8+ 10+(L)	20 26 31-
Rocky Mountain House	12-(L)	19-
Rosemary	11(L)	—
St. Paul	—	21+
Slave Lake	4+ 11(L)	20 41
Stettler	—	34-
Taber	—	15-
Valleyview	—	17- 34+
Vegreville	—	38+

Alberta (continued)

	VHF	UHF
Vermilion	—	26 32
Vulcan	—	27
Wainwright	—	31+
Westlock-Barrhead	—	53
Wetaskiwin	—	41+
Whitecourt	9(L) 12+	32

British Columbia

	VHF	UHF
Alert Bay	11+(L)	—
Armstrong	—	26-
Ashcroft	—	49+
Bonnington Falls	13+(L)	—
Burns Lake	4+ 7+(L) 13-	—
Campbell River	7- 13	14- 51
Canal Flats	12(L)	—
Cassiar	7	—
Castlegar	—	41
Chetwynd	7(L)	—
Chilliwack	3(L)	14+ 30 36 47+
Clinton	9+(L)	—
Comox	—	20+ 54+
Courtenay	5(L) 9-(L) 11	49
Cranbrook	3+(L) 5+(L) 10 13(L)	24 43 59+
Crawford Bay	5(L)	—
Creston	3(L)	44+
Dawson Creek	5	15 20 33
Duncan	—	54
Enderby	—	16 36 47 53
Femie	8(L)	21+ 51+
Fort Fraser	6 13+(L)	—
Fort Nelson	8	14+
Fort St. James	—	16
Fort St. John	2+(L) 9+(L) 11	14+
Golden	13(L)	41+
Grand Forks	—	36-
Hazelton	9+(L)	—
Hope	—	38
Horsefly	10(L)	—
Houston	2+(L) 8(L)	23
Kamloops	4+ 6+(L)	22- 44 50+
Kelowna	2 5-(L)	21 45 51 69+
Kimberley	—	27
Kinnaird	—	19
Kitimat	—	14 19
Lake Cowichan	—	48
Lillooet	—	23+
McBride	6(L)	—
Merritt	—	41-
Nanaimo	—	50 60 69
Nelson	3+(L) 9(L)	50-
New Denver	—	17
Oliver	3+(L) 8(L)	43+
100 Mile House	3 5-	—
Ootsa Lake	5(L) 10	—
Osoyoos	—	49-
Parksville	—	44-
Peachland	—	29-
Pemberton	4-(L)	—
Penticton	10(L) 13	17 23
Port Alberni	3+(L)	36+ 41
Port Hardy	6 8	15
Powell River	—	22 33 43-
Prince George	2 4(L) 12	14 19 24
Prince Rupert	6+ 7	15 20
Princeton	—	35+
Purden Lake	10(L)	—
Quesnel	—	22+
Radium	—	28 52+

British Columbia (continued)

	VHF	UHF
Aadium Hot Springs	—	17
Bevelstoke	—	43-
Bosland	—	52
Salmon Arm	9-(L)	34+
Saltspring Island	—	21-
Smithers	5+ 13(L)	15+
Sparrwood	11(L)	33
Stikimacheen	—	69
Sumas	—	55
Summerland	—	48+
Terrace	3 11	22 27
Tyler	8+(L) 11	14
Valmont	12-	—
Vancouver	2+ 8+ 10+ 15(L) 26 32 42 52 58 63(L) 68(L)	18
Vanderhoof	—	18
Vernon	7- 12(L)	24- 42+
Victoria	6	29 40 46 66
Warfield	—	30
Whistler	13+(L)	—
Williams Lake	—	15
Wilson Creek	—	23
Woss Camp	12	—

Manitoba

	VHF	UHF
Altona	—	14 24+ 34 46
Beausejour	—	34+
Birch River-Harte Mtn.	4-(L) 10-(L)	23+
Boissevain	—	17 45+
Brandon	4+ 5+(L)	29+
Carberry	—	21+ 27 43
Carman	—	49+
Churchill	4 8	31
Dauphin-Baldy Mtn.	6-(L) 8 12-(L)	14 19
Jawson Bay	—	15+ 18+ 26
Fairford	7-(L)	14+ 25+ 41- 47
Fisher Branch	8-(L) 10+(L)	40-
Fin Flon	3- 10+(L) 13-(L)	32 43-
Foxwarren	9(L) 11	28 34
Gimli	—	28+ 33 50
God's Lake Narrows	13	19
Grand Rapids	8	54
Island Lake	5+ 7(L) 11+	15
Lackhead	5(L)	53
Lillarny	—	23
Lac du Bonnet	4(L) 5-(L)	19+
Leaf Rapids	3(L) 6-(L) 11 13(L)	15+ 21 26- 39
Little Grand Rapids	9-(L)	41
Lynn Lake	—	—
Mafeking	2(L)	15
Manitogotagan	—	19+
Matheson Island	—	22
McCreary	11(L)	18 29+ 41 47
McCusker Lake	2 6(L) 10 12	—
Melita	9+(L)	48+
Minnedosa	2-(L)	17+
Morden-Winkler	—	50
Neepawa	—	39+
Nak Lake	—	32
Oxford House	8	52
Pembina Valley	—	18 28- 41- 47+
Pine Falls	11-(L)	—
Piney	—	29
Portage la Prairie	13+	40 53+
Roblin	—	48-
Russell	—	22
Ste. Rose du Lac	3+(L)	38
Selkirk	—	17
Sherridon	—	14- 42 48
Snow Lake	—	41+
Steinbach	—	45
Swan River	—	29-
The Pas	4(L) 6+ 7(L) 12+(L)	27+
Thompson	4+ 5 7+ 9+	14
Vassar	—	24+ 41+ 47- 53
Virten	—	35
Waasagomach	9(L)	47+
West Hawk	—	22- 28 40+ 46
Winnipeg	3- 6- 7+ 9+	25+ 36 42 48 54 65

New Brunswick

	VHF	UHF
Allardville	3(L)	51+
Bathurst	—	28+ 50-
Bon Accord	6-	43
Buctouche	—	49-
Campbellton	4-(L) 7-(L) 9-(L)	23- 35
Carquet	—	20+ 54
Chatham	6(L)	40
Chipman	—	24
Dalhousie	—	55+
Dorchester	—	50+
Edmundston	4-(L) 13+(L)	26 36
Florenceville	3+(L)	—
Fredericton	5-(L) 11+(L)	19 41+ 47- 53 59+
Grand Falls	—	49
McAdam	—	28- 51-
Milltown	—	32+
Moncton	2 7 11(L)	16+ 27 33- 39 44+
Newcastle	—	34-
Oromocto	—	31-
Perth	—	30+
Richibucto	—	55-
Sackville	—	66
St. Andrews	—	26+
Saint John	4+ 9+ 12+(L)	17 23+ 29 35+ 69+
St. Leonard	—	18
St. Quentin	—	52+
St. Stephen	—	20+
Salisbury	—	21
Shediac	—	62
Shippegan	—	43-
Sussex	—	57
Tracadie	—	30-
Upsalquitch	12	—
Woodstock	—	50

Newfoundland

	VHF	UHF
Argentia	3	41
Baie Verte	3(L)	41
Bay Roberts	—	27
Bishops Falls	—	52+
Bonavista	10(L)	45
Bonne Bay	2	52
Botwood	—	34
Buchans	7(L)	45+
Burgeo	—	41
Carbonear-Harbour Grace	—	43'
Carmanville	7+(L)	—
Churchill Falls	9+(L)	15 20
Clareville	7(L) 11-	42
Conche	12(L)	45-
Corner Brook	5(L) 10-(L)	14 27- 43
Cow Head	8+(L)	42-
Deer Lake	8-(L) 12+(L)	48
Fox Harbour	7	14+
Gander	—	21 26+ 48+
Goose Bay	8 12	14 19
Grand Bank—Fortune	2+(L)	20 26 45-
Grand Falls	4(L) 11+	30+
Hampden	13(L)	—
Hawkes Bay	4+(L)	52-
Hermitage	4+(L)	49
Labrador City	11 13	14 19
Lamaline	—	18 42+
Lewisporte	—	50
Marystown	5+(L) 11(L)	17
Millertown	9(L)	42-
Mt. St. Margaret	9+	49+
Musgrave Harbour	9(L)	49-
Placentia	12	28
Port au Port	13+(L)	52+
Port aux Basques	3-	34
Portland Creek	13+(L)	34+
Port Rexton	13-	20-
Ramea	13(L)	—
Red Rocks	11-(L)	45
Roddickton	11(L)	34-
Rose Blanche	9(L)	—
St. Albans	9(L)	33 38 44
St. Andrews	6+(L)	23
St. Anthony	2+(L) 6	42+ 48-

Channel Allocations for Canada & Mexico

Newfoundland (continued)

	VHF	UHF
St. Georges	—	30
St. John's	2 4-(L) 6+ 8+	14 19 24 30 35
St. Lawrence	—	48-
St. Mary's	10-(L)	44+
St. Vincent's	7-(L)	34+
Springdale	13-(L)	20+
Stephenville	4- 8(L)	24
Sunnyside	9+(L)	—
Trepassey	4(L)	—
Wabana	—	52-
Wesleyville	5(L)	41-

Northwest Territories

	VHF	UHF
Baker Lake	9+	—
Cape Dorset	9	—
Eskimo Point	9	—
Fort McPherson	13	—
Fort Providence	13	—
Fort Simpson	9	—
Fort Smith	8-(L)	—
Frobisher Bay	8	—
Hay River	7	—
Igloodik	9	—
Inuvik	6	—
Norman Wells	9	—
Pangnirtung	9	—
Pine Point	4	—
Rae/Edzo	10	—
Rankin Inlet	9	—
Resolute	9	—
Yellowknife	8 11 13(L)	14

Nova Scotia

	VHF	UHF
Amherst	—	22 56
Annapolis Royal	—	49+
Antigonish	9	50
Aspen	5-(L)	—
Bridgetown	—	15
Bridgewater	9-(L)	36
Caledonia	2+(L) 6+	21+ 42+
Canning	10(L)	—
Canso	—	51
Cheticamp	2- 10	36-
Digby	—	18+ 52- 58
Dingwall	12+(L)	—
Glace Bay-Waterford	—	16+ 38 55+
Halifax	3 5 8(L) 13(L)	26 32 38+ 43- 48+ 54 64+
Inverness	6 8-(L)	41
Kentville	—	30
Liverpool	12	31+
Louisburg	—	46-
Lunenburg	—	60
Middleton	8-(L)	46
Mulgrave	7+(L) 12+(L)	40
New Glasgow	4-(L)	15- 34+ 47+
New Waterford	—	43+
North Sydney	—	21
Parrsboro	—	40-
Pictou	—	68
Port Hawkesbury	3+(L)	28+
Sheet Harbour	2+(L) 11+(L)	29+
Shelburne	7+(L) 10-(L)	28+
Springhill	—	61
Sydney	4 5- 11(L) 13(L)	27+ 33 49+
Sydney Mines	—	60
Tatamagouche	—	58+
Truro	—	18 55
Windsor	—	51
Wolfville	—	20-
Yarmouth	3-(L) 11-(L)	40 45- 50-

Ontario

	VHF	UHF
Armstrong	10	—
Arnprior	—	20
Atikokan	7-	23+
Bala	—	59-
Bancroft	2+(L)	—
Barrie	3+	16+ 24- 33-(L) 46- 55+
Barry's Bay	—	19+ 39
Belleville-Deseronto	6-	15- 35- 53+(L) 64+ 69
Blind River	—	18
Brantford	—	34+(L)
Brighton	—	66
Brockville	—	45+
Chapleau	7+(L) 9(L) 13+(L)	33
Chatham	—	48(L) 59(L) 64+(L)
Cloyne	—	55-(L)
Collingwood	—	42
Cornwall	8+	21- 31- 52- 63+ 69+
Deep River	—	52
Deseronto—See Belleville	—	—
Driftwood	—	22-
Dryden	4+(L) 6 9-(L)	24
Elliot Lake	3 7-(L) 12+	21+
Espanola	—	22-
Exeter	—	14+
Fort Albany	8+	—
Fort Erie	—	55(L)
Fort Frances	5(L)	15 25
Foymonut	—	59+(L)
Gananoque	—	28-
Geraldton	7-(L) 13+	—
Goderich	—	33+
Gogama	—	23 29-
Golden Lake	—	41- 47-
Guelph	—	58-
Hamilton	11+(L)	36+(L) 65
Hanover	—	50
Hawkesbury	—	39- 48+
Hearst	4- 5+ 7(L)	—
Huntsville	8+(L) 11-(L) 13(L)	—
Kapuskasing	2+(L) 10 12	19+ 41+
Kearns—See Kirkland Lake	—	—
Kenora	2+ 8(L) 13+(L)	16 38+ 44
Kingston	11	19 32- 38(L) 48 58
Kirkland Lake-Kearns	2 11	—
Kitchener	13+	28(L) 39+ 56+(L) 61-(L)
Little Current	—	16-
London	10	18(L) 40 53(L) 69+
Manitouwadge	8+	15 20-
Marathon	11-	—
Mattawa	—	26 48
Maynooth	—	51+
McArthur's Mills	—	33- 42+(L)
Midland	7(L)	—
Moosonee	9(L)	—
Nipigon	—	16 26
Normandale	—	44
North Bay	2+(L) 4-(L) 6(L) 10-	32+ 45+ 50+
Opasatika	—	30+
Orillia	—	21-(L) 43
Oshawa	—	22+
Ottawa, Ont.-Hull, P.Q.	4+ 6(L) 9+ 13+(L)	14- 24 30+ 40 49 60+ 65
Owen Sound	4+(L) 12-(L)	—
Paris	6+	—
Parry Sound	—	31- 42-
Pembroke	3(L) 5+	17- 29
Penetanguishene	—	34- 51(L)
Peterborough	12+	18-(L) 27 44(L) 54
Pickle Lake	9(L)	—
Prescott	—	26-
Red Lake	7(L) 10-	—
Renfrew	—	22
St. Catharines	—	60
St. Thomas	—	64-
Samia-Oil Springs	—	17+ 29+(L) 34-(L) 42-(L)
Sault Ste. Marie	2- 5(L) 12(L)	51+ 63+(L) 68
Stouffville	12+(L)	20 26- 38- 44 54+
Smiths Falls	—	36
Stevenson	—	22-(L)
Stratford	—	44+
Sturgeon Falls	7+	29+
Sudbury	5 9+(L) 11+(L) 13-(L)	19 25- 30 35+ 41+ 47 52-
Temagami	—	15 44+

Ontario (continued)

	VHF	UHF
Hessalon	—	36
Hunder Bay	2 4- 9 12(L)	14- 25- 30- 41-
Immins	3+(L) 6+ 7-(L) 9- 13-(L)	26+ 48+ 54-
Obormory	—	17- 26 43+
Oronton	5(L) 9	19- 25 30-(L) 41 47+ 52+ 57 63-(L) 68+
Oronton	—	40+
Orton	—	14 20+
Ortonville Bay	7-(L) 9+(L)	16 21- 27
Ortonville	—	20(L)
Ortonville	—	16-
Ortonville	12-(L)	—
Ortonville	2-	20-
Ortonville	9-	26-(L) 32+ 54 60-
Ortonville	8-	45
Ortonville	—	31

Prince Edward Island

	VHF	UHF
Charlottetown	8+ 13+	25 31 42 52+
Charlottetown	11-(L)	—
Charlottetown-St. Louis	4(L) 5+(L) 9+(L)	—
Charlottetown	—	19+
Charlottetown	—	36+ 65-

Quebec

	VHF	UHF
Aboujoville	8(L)	14+
Aboujoville	—	16+ 32+ 48+
Aboujoville	—	41
Aboujoville	—	47-
Aboujoville	—	42+(L)
Aboujoville	7-(L)	28 34+ 40+ 52
Aboujoville	—	18+
Aboujoville	12-(L)	17
Aboujoville	3-(L)	18+ 27+
Aboujoville	6(L)	—
Aboujoville	3-(L) 5(L)	—
Aboujoville	—	55(L)
Aboujoville	4	—
Aboujoville	—	19+
Aboujoville	—	48-
Aboujoville	5	—
Aboujoville	6(L)	—
Aboujoville	4 7(L)	—
Aboujoville	6 7(L)	—
Aboujoville	3	—
Aboujoville	—	29+ 35+ 40+ 56+
Aboujoville	2-(L) 5	15+
Aboujoville	6+(L) 8-(L)	23(L)
Aboujoville	2	—
Aboujoville	11+(L)	23+ 35
Aboujoville	4(L) 5+	—
Aboujoville	2+(L) 6 8+(L)	24 35 40 58
Aboujoville	—	41
Aboujoville	8+(L) 11(L)	—
Aboujoville	—	62-
Aboujoville	—	65+
Aboujoville	—	51+
Aboujoville	—	25-
Aboujoville	—	36+ 53
Aboujoville	5	—
Aboujoville	—	18+(L)
Aboujoville	—	23
Aboujoville	7-(L) 9(L)	—
Aboujoville	—	25
Aboujoville	2	—
Aboujoville	9(L)	—
Aboujoville	9(L)	—
Aboujoville	—	32-
Aboujoville	7(L) 9+(L)	18 35+
Aboujoville	5+(L)	—
Aboujoville	—	15
Aboujoville	—	27- 54 59+
Aboujoville	—	31 54+
Aboujoville	6-(L)	—
Aboujoville	8-(L) 13(L)	—
Aboujoville	12	—

Quebec (continued)

	VHF	UHF
Hull—See Ottawa, Ont.	—	—
Ile du Havre Aubert	—	16 51-
Iles de la Madeleine	12-(L)	—
Inoucdjouac	9+(L)	—
Joliette	—	43
Jonquiere	4+(L) 12+	14- 19- 53-
Joutel	11-(L)	—
Lac Etchemin	—	17+ 55+
Lac Megantic	12+(L)	66+
Laforge	2	—
L'Anse a Valteau	12+(L)	—
La Pocatiere	—	28
La Sarre	—	23-
La Tabatiere	4(L) 10(L)	—
La Tuque	3-(L) 9-(L)	26+ 49-
Longue Pointe de Mingan	6(L)	—
Magdalen Islands	7-(L)	18+ 46+
Magog	—	30 68
Malartic—See Val d'Or	—	—
Manicouagan	10	—
Maniwaki	—	15+
Matagami	9+(L)	—
Matane	6+(L)	14+ 43+
Mont Climent	13(L)	—
Mont Joli	—	16- 27- 39- 45- 56
Mont Laurier	3+(L)	21- 27 54+
Mont Louis en Haut	—	19 29
Mont St. Michel	—	16+ 33+ 38+
Montmagny	—	57- 68+
Montreal	2 6+ 10 12	17 23 29 35+ 46 51- 56 62
Mont Tremblant	11(L)	—
Murdochville	10-(L)	21+ 31+ 47
Natashquan	—	16
New Carlisle	—	45
New Richmond	—	27+
Perce	11-(L) 13-(L)	14 40- 53-
Plessisville	—	29+
Port Daniel	7+(L)	16-(L)
Poste-de-la-Baleine	9(L)	—
Povungnituk	9(L)	—
Quebec	2+(L) 4 5- 11+	15- 20 33 38 65-
Radisson	8 10 13	—
Rapides des Joachims	8-(L)	—
Rimouski	2(L) 11-(L)	18+ 22 51
Riviere au Renard	2+(L) 4+(L)	—
Riviere au Tonnerre	2(L) 7(L)	—
Riviere du Loup	7+ 9+(L)	29-(L) 50- 59
Riviere Ste. Paul	11(L)	15+ 21 27+
Roberval	10	45-
Rouyn-Noranda	4 8- 13(L)	20 33 38- 49
Ste. Adele	—	15 54-(L)
Ste. Agathe des Monts	—	32+ 42-
Ste. Anne des Monts	8-(L)	—
Ste. Marguerite-Marie	3-(L)	—
St. Fabien de Panet	13(L)	—
St. Felicien	—	43+
St. Fulgence	—	27
St. Georges-de-Beauce	—	19+
St. Hyacinthe	—	48-
St. Jean-Iberville	—	25
St. Jerome	4(L)	26
St. Michel des Saints	7+(L)	—
St. Pamphile	3+(L)	—
St. Prosper	—	50+
St. Rene de Matane	—	30 41-
Schefferville	7 9	—
Senneterre	—	54
Sept Iles	3 9-(L) 11+(L) 13+	36+ 48+
Shawinigan	—	18- 55 66
Sherbrooke	7 9(L)	14+ 24+ 50 60
Sorel	—	19- 64 69-
Stoneham	—	44
Temiscaming	12-(L)	22 28+(L) 40+ 53
Thetford Mines	—	21 32 42 52 61
Trois Pistoles	—	42+
Trois Rivieres	8(L) 13-	16- 28 39(L) 45
Val d'Or-Malartic	5- 7+(L) 10+(L) 12+(L)	19- 25+
Valleyfield	—	68+
Victoriaville	—	34- 58+ 63
Ville de la Baie	9(L)	30+

Channel Allocations for Canada & Mexico

Saskatchewan

	VHF	UHF
Alticane	10+(L)	18+
Assiniboia	—	23-
Beauval	7+(L)	22-
Bellegarde	—	26- 54+
Biggar	—	29+
Big River	4+(L) 7-(L)	—
Broadview	—	49-
Buffalo Narrows	11	14
Canora	—	32-
Carlyle Lake	7+(L)	47-
Colgate	12	48
Creighton	—	45
Cypress Hills	2+(L)	19-
Davidson	—	14+ 54
Debden	—	22+
Esterhazy	—	19 25 41
Estevan	—	33+
Eston	—	22+
Fond du Lac	10	54
Fort qu'Appelle	7	27
Golden Prairie	10+(L)	—
Gravelbourg	—	39- 45+
Greenwater Lake	4+(L)	26+
Hudson Bay	9-(L) 11+(L)	28+
Humbolt	—	22
Ile a la Crosse	9(L)	15+
Indian Head	—	21+
Island Falls	7-(L)	27
Kamsack	—	54-
Kindersley	—	54+
La Loche	13-	15
La Ronge	12(L)	14+
Leoville	12+(L)	31
Maple Creek	—	16+
Marengo	—	15 26-
Meadow Lake	8-(L)	21
Melfort	2-(L)	24-
Melville	—	17-
Michel	5+(L)	29
Montreal Lake	11-(L)	19+
Moose Jaw-Marquis	4- 7-(L)	16 26 42
Moosomin	—	36+
Nipawin	10-(L) 12-(L)	29+
Norquay	7-(L) 13(L)	46+
North Battleford	6+ 7(L)	14- 41-
Oxbow	—	34+
Palmbere Lake	8(L)	—
Pelican Narrows	5-	—
Ponteix	3(L)	22
Prince Albert	3+(L) 5 9+(L)	15 20 38
Rabbit Lake	12	—
Regina	2 9- 11+(L) 13-(L)	18 24+ 29 46
Riverhurst	10-(L)	25 43
Rosetown	—	40
Rosthern	—	25-
St. Brieux	7+(L)	19-
Saskatoon	4(L) 8+ 11 13(L)	17 23 28 33
Shaunavon	7+(L)	15+
Shellbrook	—	26+
Southend	13+(L)	14+
Spiritwood	2+(L)	—
Stanley Mission	8(L)	15-
Stony Rapids/Black Lake	7	53
Stranraer	3-(L) 9	24-
Swift Current	5- 12-(L)	30 36
Tisdale	—	27-
Unity	—	27
Uranium City	8	53+
Warmley	3-	—
Watrous	—	36-
Weyburn	—	32+
Wilkie	—	16+
Willow Bunch	6-(L) 10+(L)	21
Wynyard	6(L) 12+(L)	41+
Yorkton	5-(L) 10(L)	14 34
Zenon Park	—	21+

Yukon Territory

	VHF	UHF
Clinton Creek	8	22
Dawson	3 7(L) 10	14 19

Yukon Territory (continued)

	VHF	UHF
Elsa	9	15
Faro	8	15+
Keno Hill	13	20
Mayo	7-(L)	23
Watson Lake	8+	14-
Whitehorse	2+ 6 11	14 19

MEXICAN BORDER ALLOCATIONS

Baja California

	VHF	UHF
Ciudad Constitucion	11	—
El Golfo	—	56
Ensenada	—	17 23 29+ 57
Guerrero Negro	2	—
La Paz	2 10	—
Mexicali	3 5+	14+ 20+ 32+ 38
Rosario	8-	—
San Felipe	—	30+
San Jose del Cabo	2	—
San Quintin	—	36
San Telmo	—	18+
Santa Catarina	12+	—
Santo Tomas	2+	59
Sauzal	—	41 61 70
Tecate	—	67 73
Tijuana	6 12	21- 27 33 45 57

Chihuahua

	VHF	UHF
Chihuahua	2- 4+ 5- 11-	14- 20 26-
Ciudad Camargo	7 10+	17 23
Ciudad Cuauhtemoc	5 9+	16+ 22+
Ciudad Delicias	6 13-	44- 50-
Ciudad Jimenez	8	19 25
Ciudad Juarez	2 5 11+	20+ 32- 44 56
Hidalgo del Parral	3- 7 12+	15+ 21+
Las Minas	—	17+ 23-
Las Palomas	—	27+
Madera	7 13+	—
Manuel Benavides	9-	—
Meoqui	—	56
Nuevo Casas Grandes	6 8+	18+ 24+ 30
Ojinaga	6	15
San Buenaventura	7 10-	21-
Santa Barbara	2	—

Coahuila

	VHF	UHF
Allende	—	46
Ciudad Acuna	—	34 40+ 58
Cuatro Ciénegas	—	53
Monclova	9+	29 35
Muzquiz	—	41 47
Nueva Rosita	4-	17- 23+
Parras	6	17+ 23-
Piedras Negras	3 6-	28 46 70
Sabinas	4-	59 65
Saltillo	2 5+ 7-	25- 44- 50
San Vicente	2	—
Torreón-Ciudad Lerdo- Gomez Palacio	2+ 4 11+ 13+	—
Villa Acuna	7	—

Durango

	VHF	UHF
Ciudad Lerdo—See Torreón, Coah.	—	—
Durango	5 12	—
Gomez Palacio—See Torreón, Coah.	—	—

Channel Allocations for Canada & Mexico

Nuevo Leon

	VHF	UHF
Adreyla	—	34
Ciudad Anahuac	—	71 77
Guadalupe	—	15 21-
Montemorelos	—	45- 51
Monterrey	2+ 4- 6 8+ 10+ 12	16 22+ 28+ 34-
San Juan Hidalgo	—	32 38

San Luis Potosi

	VHF	UHF
Ciudad Valles	3	—
Matamoros	2 9-	—
San Luis Potosi	2 10 13	—
San Juan de los Rios	7	—

Sonora

	VHF	UHF
Agua Prieta	—	17+
Arizpe	8	21-
Guadalupe	5+	26 56
Ciudad Obregon	2 4	—
El Golfo	4	—
Empalme	13	—
Guaymas	3+ 5 9	—
Hermosillo	6- 8 10 12	17- 23 29 35-

Sonora (continued)

	VHF	UHF
Magdalena	—	14 20-
Naco	—	48
Nacozari	—	25 31+
Navjoa	8	—
Nogales	2+ 7-	22 38+ 50+
Puerto Libertad	—	18 24-
Puerto Lobos	3-	—
Puerto Penasco	2	37
San Javier	—	38- 44
San Luis Rio Colorado	—	44 50
Sonolita	—	25+ 31-
Ures	—	41 47

Tamaulipas

	VHF	UHF
Ciudad Camargo	—	18 24
Ciudad Guerrero	—	37
Ciudad Mante	5 10	—
Ciudad Victoria	11- 13-	14+ 20 26+ 32+
La Rosita Villagran	4	—
Matamoros	2+ 7	14 54
Nuevo Laredo	2 11	21 33+ 45
Reynosa	9	17 36
Rio Bravo	—	42
San Fernando	—	19 25+
Soto la Marina	3 10	—
Tampico	4 7 9	—
Valle Hermoso	—	72

Unused Television Allocations

as of November 1, 1996

A dagger (†) indicates an outstanding construction permit for that channel. An asterisk (*) indicates that the channel is reserved for non-commercial use.

CITY	STATE	CHANNEL	CITY	STATE	CHANNEL	CITY	STATE	CHANNEL
Arab	AL	56	Big Bear Lake	CA	59	†Fort Walton Beach	FL	58
*Birmingham	AL	62	Bishop	CA	14	Gainesville	FL	61
*Dothan	AL	39	Bishop	CA	20	†High Springs	FL	53
†Dothan	AL	60	*Blythe	CA	22	Inverness	FL	64
Gulf Shores	AL	55	*Brawley	CA	26	*Islamorada	FL	9
*Mobile	AL	31	†Calipatria	CA	54	*Key West	FL	13
Mobile	AL	61	*Chico	CA	18	Key West	FL	16
*Montgomery	AL	63	*Chico	CA	46	*Lake City	FL	41
*Munford	AL	16	*Coalinga	CA	27	†Lake Worth	FL	67
Opelika	AL	50	†El Centro	CA	7	*Leesburg	FL	45
Selma	AL	29	Eureka	CA	29	†Live Oak	FL	57
†Troy	AL	67	*Fort Bragg	CA	17	*Madison	FL	36
Tuscaloosa	AL	23	*Indio	CA	19	*Marathon	FL	16
*Tuscaloosa	AL	39	*Los Angeles	CA	68	*Marianna	FL	16
Tuscumbia	AL	52	Novato	CA	68	Marianna	FL	51
†Tuskegee	AL	22	Oroville	CA	28	*Ocala	FL	29
†Anchorage	AK	9	†Rancho Palos Verdes	CA	44	†Orange Park	FL	25
*Dillingham	AK	2	Redding	CA	16	†Orlando	FL	27
Dillingham	AK	10	*Ridgecrest	CA	25	Orlando	FL	65
Fairbanks	AK	13	*Sacramento	CA	52	*Palatka	FL	42
Juneau	AK	10	*Salinas-Monterey	CA	56	Palatka	FL	63
Ketchikan	AK	2	*San Luis Obispo	CA	15	Panama City	FL	62
*Ketchikan	AK	9	Santa Barbara	CA	14	*Sebring	FL	27
Seward	AK	3	*Santa Barbara	CA	20	Sebring	FL	29
*Ajo	AZ	23	*Santa Barbara	CA	38	Sebring	FL	60
*Coolidge	AZ	43	*Santa Barbara	CA	55	Stuart	FL	59
Douglas	AZ	3	*Santa Cruz	CA	16	Tallahassee	FL	24
*Douglas	AZ	28	Santa Maria	CA	42	Albany	GA	19
†Flagstaff	AZ	4	*Santa Rosa	CA	62	Albany	GA	52
Flagstaff	AZ	9	*Susanville	CA	14	*Ashburn	GA	23
*Flagstaff	AZ	16	†Twenty-nine Palms	CA	31	*Camesville	GA	52
*Globe	AZ	14	Weaverville	CA	32	*Carrollton	GA	49
†Green Valley	AZ	46	Willits	CA	11	*Cedartown	GA	65
Holbrook	AZ	11	Yosemite Valley	CA	41	*Columbus	GA	48
*Holbrook	AZ	18	*Yreka City	CA	20	*Draketown	GA	27
*Kingman	AZ	14	*Alamosa	CO	16	*Elberton	GA	60
†Lake Havasu City	AZ	34	Alamosa	CO	47	*Flintstone	GA	41
*McNary	AZ	22	†Boulder	CO	14	*Flintstone	GA	51
*Nogales	AZ	16	*Craig	CO	16	*Lafayette	GA	35
*Page	AZ	17	*Durango	CO	20	*Macon	GA	47
*Parker	AZ	17	Durango	CO	33	*Royston	GA	22
*Phoenix	AZ	39	Fort Collins	CO	22	*Toccoa	GA	68
*Prescott	AZ	19	*Glenwood Springs	CO	19	*Valdosta	GA	33
*Safford	AZ	23	†Grand Junction	CO	4	†Valdosta	GA	44
Sierra Vista	AZ	58	*†Grand Junction	CO	18	*Vidalia	GA	18
†Tolleson	AZ	51	*Gunnison	CO	17	Wamer Robbins	GA	35
*Yuma	AZ	16	*La Junta	CO	22	*Young Harris	GA	51
*El Dorado	AR	30	Lamar	CO	12	*Agana	GU	4
El Dorado	AR	34	*Lamar	CO	14	Agana	GU	10
El Dorado	AR	43	*Leadville	CO	15	Tamuning	GU	20
El Dorado	AR	49	†Longmont	CO	25	*Hilo	HI	4
Eureka Springs	AR	34	*Montrose	CO	22	Hilo	HI	20
*Gosnell	AR	46	Pueblo	CO	26	Hilo	HI	26
*Harrison	AR	31	Pueblo	CO	32	*Hilo	HI	32
*Hot Springs	AR	20	*Salida	CO	23	*†Hilo	HI	38
†Jonesboro	AR	48	*Sterling	CO	18	*Honolulu	HI	38
*Little Rock	AR	36	*Trinidad	CO	24	*†Honolulu	HI	44
†Little Rock	AR	42	Hartford	CT	18	Kailua	HI	50
Mountain Home	AR	43	*Dover	DE	34	Kaneohe	HI	50
*Russellville	AR	28	*†Boca Raton	FL	63	†Kaneohe	HI	66
Alturas	CA	13	*Bradenton	FL	19	Lihue	HI	3
†Avalon	CA	54	Bunnell	FL	58	*Lihue	HI	8
*Bakersfield	CA	39	Crystal River	FL	39	Lihue	HI	10
Bakersfield	CA	65	†Daytona Beach	FL	26	Lihue	HI	12
*Barstow	CA	35	Destin	FL	64	Lihue	HI	15

Unused TV Allocations

CITY	STATE	CHANNEL	CITY	STATE	CHANNEL	CITY A	STATE	CHANNEL
*Lihue	HI	21	Liberal	KS	5	*Petoskey	MI	23
*Lihue	HI	27	*Manhattan	KS	21	Port Huron	MI	46
*Lihue	HI	67	*Oakley	KS	15	*Sault Ste. Marie	MI	32
*Wailuku	HI	27	*Parsons	KS	39	*West Branch	MI	24
*Wailuku	HI	33	*Phillipsburg	KS	22	*Alexandria	MN	24
Wailuku	HI	39	Pittsburg	KS	14	Bernidji	MN	26
Waimanalo	HI	56	*Pratt	KS	32	*Crookston	MN	33
Boise	ID	14	Salina	KS	34	†Duluth	MN	21
*Burley	ID	17	Salina	KS	44	Duluth	MN	27
†Filer	ID	19	*Sedan	KS	28	*Ely	MN	17
*Grangeville	ID	15	Topeka	KS	43	*Fairmont	MN	16
Idaho Falls	ID	20	*Wichita	KS	15	*Hibbing	MN	18
*Idaho Falls	ID	33	†Wichita	KS	33	International Falls	MN	11
Pocatello	ID	15	*Wichita	KS	42	*International Falls	MN	35
Pocatello	ID	25	Ashland	KY	50	*Mankato	MN	26
Pocatello	ID	31	Bowling Green	KY	59	*Marshall	MN	30
*Preston	ID	28	†Harlan	KY	44	St. Cloud	MN	19
*Sandpoint	ID	16	Hopkinsville	KY	51	*St. Cloud	MN	25
Sun Valley	ID	5	Lexington	KY	62	St. James	MN	32
*Weiser	ID	17	Madisonville	KY	57	*Thief River Falls	MN	30
Danville	IL	68	†Morehead	KY	67	*Wadena	MN	20
*De Kalb	IL	33	Murray	KY	38	Walker	MN	38
*Edwardsville	IL	18	Owensboro	KY	48	*Willmar	MN	14
Elgin	IL	66	Owensboro	KY	61	*Winona	MN	35
*Freeport	IL	65	†Paducah	KY	49	Winona	MN	44
Galesburg	IL	67	Paintsville	KY	69	*†Worthington	MN	20
Joliet	IL	14	Pikeville	KY	51	*Clarksdale	MS	21
*Kankakee	IL	54	Somerset	KY	16	*Cleveland	MS	31
Paris	IL	46	Alexandria	LA	41	*Columbia	MS	45
†Peoria	IL	59	†Columbia	LA	11	*Columbus	MS	43
Pontiac	IL	53	*De Ridder	LA	23	Greenville	MS	44
*Springfield	IL	65	Hammond	LA	62	Grenada	MS	22
*Streator	IL	63	Houma	LA	11	*Hattiesburg	MS	47
*Vandalia	IL	21	Minden	LA	21	Houston	MS	45
Anderson	IN	67	*Morgan City	LA	14	Jackson	MS	51
*Lafayette	IN	24	Natchitoches	LA	20	Laurel	MS	18
*Madison	IN	60	*Natchitoches	LA	28	Magee	MS	34
*Muncie	IN	17	New Iberia	LA	36	McComb	MS	28
Salem	IN	58	Shreveport	LA	45	Meridian	MS	24
*Terre Haute	IN	26	*Tallulah	LA	19	*Natchez	MS	42
Ames	IA	23	*Fort Kent	ME	46	*Senatobia	MS	34
*Ames	IA	34	*Fryeburg	ME	18	Tupelo	MS	35
*Burlington	IA	58	*Houlton	ME	25	Vicksburg	MS	35
*Carroll	IA	18	*Kittery	ME	39	Wiggins	MS	43
Carroll	IA	30	†Lewiston	ME	35	Wiggins	MS	56
Carroll	IA	52	*Millinocket	ME	44	*Yazoo City	MS	32
*Centerville	IA	31	Presque Isle	ME	62	*Birchtree	MO	20
Davenport	IA	30	*Rumford	ME	43	*Bowling Green	MO	35
*Decorah	IA	14	Waterville	ME	23	*Cape Girardeau	MO	39
*Des Moines	IA	43	Cumberland	MD	52	*Carrollton	MO	18
Des Moines	IA	63	Cumberland	MD	65	*Columbia	MO	23
Des Moines	IA	69	*Waldorf	MD	56	*Flat River	MO	22
Dubuque	IA	16	Greenfield	MA	32	*Jefferson City	MO	36
Dubuque	IA	29	†New Bedford	MA	28	†Kansas City	MO	32
*Estherville	IA	49	*New Bedford	MA	34	*Kansas City	MO	68
Hampton	IA	50	*North Adams	MA	35	*King City	MO	28
High Point	IA	14	†Norwell	MA	46	Kirksville	MO	3
Iowa City	IA	20	Pittsfield	MA	51	*LaPlata	MO	21
Lansing	IA	41	Worcester	MA	14	*Lowry City	MO	15
Mount Ayr	IA	25	*†Worcester	MA	48	*Poplar Bluff	MO	26
Newton	IA	39	*Ann Arbor	MI	58	Poplar Bluff	MO	55
Ottumwa	IA	33	*Bad Axe	MI	15	*Rolla	MO	28
Sioux City	IA	39	Bad Axe	MI	41	Sikeston	MO	45
Spirit Lake	IA	38	*Bad Axe	MI	57	St. Joseph	MO	22
Waterloo	IA	22	†Battle Creek	MI	43	*St. Louis	MO	40
Chanute	KS	30	Bay City	MI	61	*Billings	MT	11
Cimarron	KS	23	†Calumet	MI	5	Billings	MT	14
Columbus	KS	48	*Calumet	MI	22	Billings	MT	20
Dodge City	KS	21	*East Lansing	MI	69	*Butte	MT	2
Emporia	KS	25	*Iron Mountain	MI	17	†Butte	MT	18
Ensign	KS	26	*Ironwood	MI	15	Butte	MT	24
Fort Scott	KS	20	Ironwood	MI	24	*Cut Bank	MT	14
Garden City	KS	18	Ishpeming	MI	10	*Dillon	MT	14
Hoisington	KS	14	Jackson	MI	18	Glendive	MT	13
Hutchinson	KS	36	*Manistique	MI	15	*Glendive	MT	16
Junction City	KS	6	Marquette	MI	19	Great Falls	MT	26

Unused TV Allocations

CITY	STATE	CHANNEL	CITY	STATE	CHANNEL	CITY	STATE	CHANNEL
*Great Falls	MT	32	*Ithaca	NY	65	†Okmulgee	OK	44
†Hardin	MT	4	†Jamestown	NY	26	Sayre	OK	8
Havre	MT	9	*Jamestown	NY	46	†Shawnee	OK	30
Havre	MT	11	*Lake Placid	NY	34	†Tulsa	OK	53
*Havre	MT	18	Oneonta	NY	15	*Tulsa	OK	63
†Helena	MT	10	*Oneonta	NY	42	Woodward	OK	0
*Helena	MT	15	*Rochester	NY	61	*Woodward	OK	17
Joplin	MT	35	*Saranac Lake	NY	57	*Astoria	OR	21
*Kalispell	MT	29	Saranac Lake	NY	61	*Bend	OR	15
Lewistown	MT	13	†Springville	NY	67	*Brookings	OR	14
*Miles City	MT	10	Syracuse	NY	56	*Bums	OR	18
*†Missoula	MT	11	Utica	NY	4	Coos Bay	OR	41
Missoula	MT	17	*Utica	NY	59	*Grants Pass	OR	18
*Wolf Point	MT	17	Waverly	NY	57	Grants Pass	OR	30
*Albion	NE	18	*Andrews	NC	59	LaGrande	OR	16
Albion	NE	21	*Bryson City	NC	67	Medford	OR	26
*Beatrice	NE	23	*Canton	NC	27	*North Bend	OR	17
*Falls City	NE	24	Cullowhee	NC	50	Pendleton	OR	11
Lincoln	NE	45	Forest City	NC	66	*Portland	OR	30
Lincoln	NE	51	*Franklin	NC	56	Portland	OR	40
McCook	NE	12	Greenville	NC	38	Roseburg	OR	36
McCook	NE	16	*High Point	NC	32	*The Dalles	OR	17
*Omaha	NE	48	High Point	NC	67	*Altoona	PA	57
Omaha	NE	54	†Jacksonville	NC	35	*Johnstown	PA	28
Orchard	NE	16	Laurel Hill	NC	59	Lebanon	PA	59
†Elko	NV	10	*†Lumberton	NC	31	†Scranton	PA	64
*Elko	NV	14	Manteo	NC	4	State College	PA	29
Ely	NV	3	Morganton	NC	23	*State College	PA	55
Ely	NV	6	*Raleigh	NC	34	Williamsport	PA	20
*Fallon	NV	25	Rockingham	NC	50	Providence	RI	16
Goldfield	NV	2	*Rockingham	NC	53	*Aiken	SC	44
*McGill	NV	13	Waynesville	NC	59	Columbia	SC	47
Tonopah	NV	9	Wilmington	NC	29	*Georgetown	SC	41
*Tonopah	NV	17	Bismarck	ND	26	Greenwood	SC	48
†Winnemucca	NV	7	*Devils Lake	ND	22	†Sumter	SC	63
*Winnemucca	NV	15	Grand Forks	ND	14	Allen	SD	22
*Yerington	NV	16	Grand Forks	ND	27	Lowry	SD	56
*Berlin	NH	40	*Jamestown	ND	23	Lowry	SD	62
†Concord	NH	21	Minot	ND	24	Lowry	SD	68
*Hanover	NH	15	*Williston	ND	15	Rapid City	SD	21
Portsmouth	NH	17	Ashtabula	OH	15	*Seneca	SD	2
*Atlantic City	NJ	18	Athens	OH	63	Sioux Falls	SD	36
*Atlantic City	NJ	36	*Columbus	OH	56	Sioux Falls	SD	46
†Atlantic City	NJ	62	Defiance	OH	65	*Athens	TN	24
*New Brunswick	NJ	19	*Hillsboro	OH	24	†Crossville	TN	20
Newark	NJ	68	Hillsboro	OH	55	*Crossville	TN	55
Vineland	NJ	59	*Lima	OH	57	*Fayetteville	TN	29
*Alamogordo	NM	18	*Mansfield	OH	47	*Jackson	TN	32
Albuquerque	NM	14	*Newark	OH	31	*Johnson City	TN	41
*Carlsbad	NM	15	†Portsmouth	OH	30	Knoxville	TN	26
Carlsbad	NM	25	*Springfield	OH	66	Livingston	TN	60
*Clayton	NM	17	*Steubenville	OH	62	McMinnville	TN	33
*Deming	NM	16	†Toledo	OH	40	*Memphis	TN	14
†Farmington	NM	3	Xenia	OH	32	*Memphis	TN	56
*Farmington	NM	15	*Youngstown	OH	58	*Nashville	TN	42
*Gallup	NM	8	*Ada	OK	22	Tazewell	TN	48
Gallup	NM	10	*Altus	OK	27	Tullahoma	TN	64
*Lovington	NM	19	*Ardmore	OK	17	Union City	TN	41
*Raton	NM	18	*Ardmore	OK	28	Abilene	TX	15
Roswell	NM	21	Duncan	OK	40	*Abilene	TX	26
*Roswell	NM	33	*Elk City	OK	15	Alpine	TX	12
*Santa Fe	NM	9	Elk City	OK	31	Arlington	TX	68
Santa Fe	NM	19	†Enid	OK	20	*Bay City	TX	43
Silver City	NM	6	*Enid	OK	26	Beaumont	TX	21
*Silver City	NM	12	Grove	OK	45	*Big Spring	TX	14
*Socorro	NM	15	Guymon	OK	9	Blanco	TX	52
*Tucumcari	NM	15	*Guymon	OK	16	Boquillas	TX	8
*Albany-Schenectady	NY	29	*Hugo	OK	15	Brady	TX	13
*Amsterdam	NY	39	*Hugo	OK	48	Bryan	TX	28
Arcade	NY	62	Lawton	OK	16	Bryan-College Station	TX	50
†Batavia	NY	51	*Lawton	OK	36	*Childress	TX	21
Bath	NY	14	Lawton	OK	45	†Conroe	TX	55
*Corning	NY	30	*McAlester	OK	32	Corpus Christi	TX	38
*Glens Falls	NY	58	*Miami	OK	18	†Del Rio	TX	10
Ilion	NY	67	Muskogee	OK	19	*Del Rio	TX	24
Ithaca	NY	52	Norman	OK	46	Farwell	TX	18

Unused TV Allocations

CITY	STATE	CHANNEL	CITY	STATE	CHANNEL	CITY	STATE	CHANNEL
Fort Stockton	TX	5	*St. George	UT	18	†Wenatchee	WA	27
*Fort Worth	TX	31	Vernal	UT	6	†Bluefield	WV	40
Fredericksburg	TX	2	*Vernal	UT	17	Charleston	WV	23
Greenville	TX	47	†Burlington	VT	44	†Charleston	WV	29
*Laredo	TX	39	Charlotte Amalie	VI	10	*Charleston	WV	49
Longview	TX	16	Charlotte Amalie	VI	17	Fairmont	WV	66
Longview	TX	54	*Charlotte Amalie	VI	23	*Keyser	WV	30
Marfa	TX	3	Charlotte Amalie	VI	43	*Keyser	WV	48
*Marshall	TX	22	*Charlotte Amalie-			†Lewisburg	WV	59
Marshall	TX	35	Christiansted	VI	3	*Martinsburg	WV	44
Midland	TX	18	Christiansted	VI	15	Parkersburg	WV	39
Mineola	TX	64	*Christiansted	VI	21	*Parkersburg	WV	57
*Nacogdoches	TX	32	*Christiansted	VI	27	*Weirton	WV	50
Odessa	TX	30	Frederiksted	VI	66	Weston	WV	5
Palestine	TX	43	*Blacksburg	VA	43	Wheeling	WV	14
Paris	TX	36	Blacksburg	VA	65	*Wheeling	WV	41
Paris	TX	42	*Bluefield	VA	63	*Williamson	WV	31
Presidio	TX	7	*Bristol	VA	28	Antigo	WI	46
†Rio Grande City	TX	40	Charlottesville	VA	64	*Bloomington	WI	49
*San Angelo	TX	21	*Courtland	VA	52	Crandon	WI	4
Sherman	TX	20	Danville	VA	44	Eagle River	WI	34
*Sherman	TX	26	*Danville	VA	56	Fond du Lac	WI	34
*Snyder	TX	17	*Farmville	VA	31	†Fond du Lac	WI	68
Sonora	TX	11	Fredericksburg	VA	69	Green Bay	WI	44
Sulphur Springs	TX	18	*†Front Royal	VA	42	*Highland	WI	51
Texarkana	TX	17	*Lynchburg	VA	54	†Janesville	WI	57
Texarkana	TX	34	*Norfolk-Portsmouth-			*Kieler	WI	46
Tyler	TX	14	Newport News-Hampton	VA	55	Manitowoc	WI	16
Tyler	TX	38	*Onancock	VA	25	Marshfield	WI	39
Tyler	TX	60	Richmond	VA	63	†Mayville	WI	52
Uvalde	TX	26	Roanoke	VA	60	Oshkosh	WI	22
Victoria	TX	31	Virginia Beach	VA	21	*Oshkosh	WI	50
Wichita Falls	TX	24	*West Point	VA	46	Rice Lake	WI	16
Wolfforth	TX	22	Anacortes	WA	64	Richland Center	WI	45
Cedar City	UT	16	†Bellevue	WA	51	Sheboygan	WI	28
Logan	UT	12	†Bellingham	WA	24	Sturgeon Bay	WI	42
Logan	UT	22	*Bellingham	WA	34	Superior	WI	40
Moab	UT	14	Bellingham	WA	64	†Suring	WI	14
Monticello	UT	16	†Everett	WA	16	Tomah	WI	43
Ogden	UT	18	Morton	WA	39	Wausau	WI	33
Ogden	UT	24	Olympia	WA	67	Wittenberg	WI	55
Price	UT	3	Pullman	WA	24	*Casper	WY	6
Price	UT	15	Rochester	WA	26	Casper	WY	9
Provo	UT	16	†Seattle	WA	45	Casper	WY	13
Provo	UT	32	*Seattle	WA	62	*Cheyenne	WY	17
Richfield	UT	8	Spokane	WA	34	Cheyenne	WY	27
Richfield	UT	19	*†Tacoma	WA	56	Jackson	WY	2
Salt Lake City	UT	20	*Vancouver	WA	14	Jackson	WY	11
Salt Lake City	UT	26	Walla Walla	WA	14	*Laramie	WY	8
St. George	UT	12	*Wenatchee	WA	18	Sheridan	WY	7

Affiliations by Market

as of November 1, 1996

Market	Rank	Network (ABC, CBS, FOX, NBC)	Independent/ Other Networks	Public/Educational	Total
New York	1	4	12	7	23
Los Angeles	2	4	14	4	22
Chicago	3	4	9	3	16
Philadelphia	4	5	9	5	19
San Francisco-Oakland-San Jose	5	5	11	5	21
Boston	6	5	9	4	18
Washington, DC	7	6	5	6	17
Dallas-Fort Worth	8	4	11	2	17
Detroit	9	4	4	1	9
Atlanta	10	4	6	3	13
Houston	11	4	9	3	16
Seattle-Tacoma	12	4	5	3	12
Cleveland	13	5	8	2	15
Minneapolis-St. Paul	14	8	4	6	18
Tampa-St. Petersburg-Sarasota	15	6	6	2	14
Miami-Fort Lauderdale	16	4	9	2	15
Phoenix	17	6	8	1	15
Denver	18	8	7	4	19
Pittsburgh	19	4	2	4	10
Sacramento-Stockton-Modesto	20	4	5	2	11
Total First 20		98	153	69	
St. Louis	21	4	3	1	8
Orlando-Daytona Beach-Melbourne	22	4	6	3	13
Baltimore	23	4	2	2	8
Portland, OR	24	4	4	2	10
Indianapolis	25	4	6	4	14
San Diego	26	4	3	1	8
Hartford & New Haven	27	4	3	3	10
Charlotte	28	4	4	4	12
Raleigh-Durham	29	5	5	2	12
Cincinnati	30	4	1	4	9
Milwaukee	31	4	5	2	11
Kansas City	32	4	3	2	9
Nashville	33	4	6	2	12
Columbus, OH	34	4	2	1	7
Greenville-Spartanburg-Asheville-Anderson	35	6	2	4	12
Salt Lake City	36	4	3	3	10
Grand Rapids-Kalamazoo-Battle Creek	37	5	2	2	9
San Antonio	38	4	4	2	10
Buffalo	39	4	1	2	7
Norfolk-Portsmouth-Newport News	40	4	3	1	8
New Orleans	41	4	4	2	10
Memphis	42	4	3	2	9
Oklahoma City	43	4	4	3	11
West Palm Beach-Fort Pierce	44	4	3	2	9
Harrisburg-Lancaster-Lebanon-York	45	4	2	1	7
Greensboro-High Point-Winston Salem	46	5	3	1	9
Providence-New Bedford	47	4	0	1	5
Albuquerque-Santa Fe	48	10	7	2	19
Wilkes Barre-Scranton	49	6	0	1	7
Louisville	50	5	2	3	10
Total First 50		232	249	134	
Birmingham	51	5	3	2	10
Albany-Schenectady-Troy	52	5	1	2	8
Dayton	53	4	3	1	8
Jacksonville-Brunswick	54	4	2	3	9
Fresno-Visalia	55	4	6	2	12

Market	Rank	Network	Independent/ Other Networks	Public/Educational	Total
Dubuque-Iowa	10	4	2	3	11
Las Vegas-Pho Buff	11	4	3	4	11
Tulsa	12	4	4	3	11
Richmond-Frederick	13	4	1	2	7
Knoxville	14	4	1	2	7
Mobile-Fernanda	15	4	3	2	11
San Diego-San Diego	16	4	1	4	9
Austin	17	3	1	1	5
Las Vegas	18	4	4	1	9
Wichita-Kansas	19	13	5	3	18
Tomb	20	4	8	2	14
San Antonio-Lubbock	21	5	2	1	8
Spokane	22	4	1	1	6
Merida	23	12	8	2	22
Green Bay-Apples	24	4	1	1	6
Laurens	25	5	1	4	10
San Marcos-Brad	26	4	0	2	6
Spokane	27	5	1	4	10
Richmond, VA	28	4	1	1	6
Omaha	29	4	1	3	8
Springfield, MO	30	4	0	1	5
Shreveport	31	4	2	1	7
Sioux	32	4	2	2	8
Richmond-Cape Charles-Hampton	33	5	2	3	10
Mount Vernon	34	4	1	2	7
Portland, ME	35	4	1	2	7
Wichita-Santa Fe	36	5	1	2	8
Champaign & Springfield-Central	37	7	1	3	11
San Marcos-Saras	38	4	2	1	7
Madison	39	4	0	1	5
South Bend-Ellet	40	3	1	1	5
San Francisco-San Francisco	41	5	0	2	7
Peabody	42	4	2	2	8
Springfield-East Ward-Maine	43	4	0	2	6
Atlanta, GA	44	4	0	2	6
Jackson, MS	45	4	0	2	6
Springfield-Pittsburgh	46	4	0	2	6
Shreveport-Memphis	47	4	0	6	10
St. Charles-Brick, VA-Coppert	48	4	2	1	7
Johnson City, TN	49	4	1	2	7
New York-Bryn	50	5	3	3	11
Springfield	51	4	0	1	5
San Antonio-San Antonio	52	4	1	1	6
San Antonio	53	4	1	3	8
San Antonio	54	4	0	1	5
San Antonio	55	4	6	3	13
San Antonio	56	4	1	2	7
100 Top 100		462	231	242	
Fort & Hastings-Kearney	101	12	1	4	17
Springfield-Maine	102	2	0	1	3
San Diego	103	4	1	1	6
Springfield-Maine-Portland-Maine	104	5	2	2	9
San Antonio-San Antonio	105	6	0	2	8
Spring	106	4	0	3	7
San Antonio-San Antonio	107	4	0	1	5
San Antonio	108	6	0	6	12
San Antonio	109	5	0	0	5
San Antonio	110	4	2	1	7
San Antonio	111	4	0	1	5
San Antonio	112	4	0	2	6
San Antonio	113	4	0	3	7
San Antonio	114	4	1	3	8
San Antonio	115	4	1	1	6
San Antonio	116	3	1	0	4
San Antonio	117	2	2	2	6
San Antonio	118	4	0	2	6
San Antonio	119	4	1	2	7
San Antonio	120	4	0	2	6

Tables

Market	Rank	Network (ABC, CBS, FOX, NBC)	Independent/ Other Networks	Public/Educational	Total
Fort Smith	118	5	1	1	7
Reno	119	4	2	1	7
Eugene	120	7	2	2	11
Lafayette, LA	121	3	0	1	4
Monterey-Salinas	122	4	1	1	6
Yakima-Pasco-Richland-Kennewick	123	6	0	2	8
Macon	124	4	1	1	6
Columbus, GA	125	4	1	2	7
Amarillo	126	5	0	2	7
Boise	127	4	2	1	7
Corpus Christi	128	3	1	1	5
Columbus-Tupelo-West Point	129	3	0	2	5
La Crosse-Eau Claire	130	6	0	1	7
Chico-Redding	131	4	1	1	6
Bakersfield	132	3	1	0	4
Monroe-El Dorado	133	3	1	1	5
Duluth-Superior	134	4	0	1	5
Rockford	135	4	0	0	4
Wausau-Rhineland	136	3	0	2	5
Beaumont-Port Arthur	137	3	0	1	4
Terre Haute	138	3	0	2	5
Wheeling-Steubenville	139	3	0	1	4
Sioux City	140	3	0	2	5
Topeka	141	3	0	1	4
Erie	142	4	0	1	5
Wichita Falls & Lawton	143	4	0	0	4
Medford-Klamath Falls	144	6	1	2	9
Columbia-Jefferson City	145	3	1	0	4
Joplin-Pittsburg	146	3	0	1	4
Lubbock	147	4	1	1	6
Rochester-Mason City-Austin	148	3	1	2	6
Bluefield-Beckley-Oak Hill	149	2	0	1	3
Albany, GA	150	2	1	2	5
Odessa-Midland	151	5	1	1	7
Binghamton	152	3	0	1	4
Minot-Bismarck-Dickinson	153	10	0	4	14
Wilmington	154	3	0	1	4
Bangor	155	3	0	2	5
Anchorage	156	4	3	1	8
Biloxi-Gulfport	157	2	0	1	3
Quincy-Hannibal-Keokuk	158	2	1	2	5
Panama City	159	3	1	1	5
Abilene-Sweetwater	160	3	0	0	3
Sherman-Ada	161	5	0	0	5
Clarksburg-Weston	162	2	1	0	3
Salisbury	163	3	0	2	5
Palm Springs	164	2	0	0	2
Gainesville	165	2	0	1	3
Utica	166	3	0	0	3
Billings	167	6	0	0	6
Idaho Falls-Pocatello	168	4	0	1	5
Hattiesburg-Laurel	169	2	0	0	2
Elmira	170	2	2	0	4
Missoula	171	5	0	0	5
Rapid City	172	6	0	2	8
Watertown	173	3	0	2	5
Dothan	174	3	0	0	3
Yuma-El Centro	175	3	2	0	5
Marquette	176	3	1	1	5
Alexandria, LA	177	2	0	1	3
Harrisonburg	178	2	0	1	3
Lake Charles	179	2	0	1	3
Jonesboro	180	1	0	1	2
Greenwood-Greenville	181	2	0	1	3
Bowling Green	182	2	0	2	4
Meridian	183	3	0	1	4
Great Falls	184	3	0	0	3

Market	Rank	Network (ABC, CBS, FOX, NBC)	Independent/ Other Networks	Public/Educational	Total
Tuscaloosa	185	1	0	0	1
Parkersburg	186	1	0	0	1
Jackson, TN	187	1	1	1	3
Mankato	188	1	0	0	1
Eureka	189	4	1	1	6
Twin Falls	190	2	0	1	3
Grand Junction-Montrose	191	4	0	0	4
Butte-Bozeman	192	4	0	1	5
St. Joseph	193	1	1	0	2
Cheyenne-Scottsbluff-Sterling	194	6	1	0	7
San Angelo	195	3	0	0	3
Laredo	196	3	2	0	5
Casper-Riverton	197	7	1	1	9
Lafayette, IN	198	1	0	0	1
Charlottesville	199	1	0	1	2
Ottumwa-Kirksville	200	2	0	0	3
Anniston	201	1	0	0	1
Lima	202	1	1	0	2
Bend, OR	203	1	0	1	2
Zanesville	204	1	0	0	1
Fairbanks	205	3	2	1	6
Victoria	206	2	0	0	2
Presque Isle	207	4	0	1	5
Helena	208	1	0	0	1
Alpena	209	1	0	1	2
North Platte	210	1	0	1	2
Glendive	211	2	0	0	2
Grand Total	841		385	359	

KATV, San Francisco, CA—Spanish 150 minutes per week	
KATV, San Francisco, CA—Chinese 25 hours per week, Italian 18 hours per week	
KATV, San Francisco, CA—Korean 18 hours per week, Filipino 7 hours per week	
KATV, San Francisco, CA—Spanish 30 minutes per week	
KATV, San Francisco, CA—Spanish 120 hours per week	
KATV, San Francisco, CA—Spanish 100 hours per week, Farsi 1 hour per week	
KATV, San Francisco, CA—Spanish 30 minutes per week	
KATV, San Francisco, CA—Chinese 12 hours per week, Spanish 2 hours per week	
KATV, San Francisco, CA—Chinese 27 hours per week	
KATV, San Francisco, CA—Bilingual 10 hours per week	
KATV, San Francisco, CA—Spanish 30 minutes per week	
KATV, San Francisco, CA—Spanish 63 hours per week	
KATV, San Francisco, CA—Spanish 1 hour per week	
KATV, San Francisco, CA—Korean 1 hour per week, Farsi 1 hour per week	
KATV, San Francisco, CA—Greek 1 hour per week, Spanish 1 hour per week	
KATV, San Francisco, CA—Spanish 30 minutes per week	
KATV, San Francisco, CA—Spanish 2 hours per week	
KATV, San Francisco, CA—Spanish 13 1/4 hours per week	
KATV, San Francisco, CA—Spanish 168 hours per week	
KATV, San Francisco, CA—Spanish 2 hours per week	
KATV, San Francisco, CA—Spanish 30 minutes per week	
KATV, San Francisco, CA—Japanese 8 hours per week	
KATV, San Francisco, CA—Korean 78 hours per week, Chinese 30 minutes per week	
KATV, San Francisco, CA—Spanish 140 hours per week	
KATV, San Francisco, CA—Japanese 24 hours per week, Chinese 25 hours per week	
KATV, San Francisco, CA—Filipino 25 hours per week, Vietnamese 25 hours per week	
KATV, San Francisco, CA—Spanish 2 hours per week	

Foreign Language Programming on U.S. Commercial TV Stations

- KHRR, Tucson, AZ**—Spanish 168 hours per week.
- KOLD-TV, Tucson, AZ**—Spanish 30 minutes per week.
- KSWT, Yuma, AZ**—Spanish 19 hours per week.
- KDOC-TV, Anaheim, CA**—Japanese 9 hours per week, German, Israeli, Spanish.
- KVEA, Corona-Los Angeles, CA**—Spanish 119 hours per week.
- KECY-TV, El Centro, CA-Yuma, AZ**—Spanish 30 minutes per week.
- KMEX-TV, Los Angeles, CA**—Spanish 140 hours per week.
- KTLA, Los Angeles, CA**—Spanish 20 hours per week.
- KWHY-TV, Los Angeles, CA**—Spanish 85 hours per week.
- KCSO, Modesto-Sacramento-Stockton, CA**—Spanish 86 hours per week.
- KSMS-TV, Salinas-Monterey, CA**—Spanish 140 hours per week.
- KSCI, San Bernardino-Los Angeles, CA**—Chinese 26.5 hours per week, Korean 18 hours per week, Japanese 15 hours per week, Persian 12.5 hours per week, Armenian 3.5 hours per week, Vietnamese 3.5 hours per week, others 7.5 hours per week.
- KCNS, San Francisco, CA**—Various languages 117 hours per week.
- KDTV, San Francisco, CA**—Spanish 168 hours per week.
- KTSF, San Francisco, CA**—Chinese 25 hours per week, Italian 16 hours per week, Japanese 16 hours per week, Korean 8 hours per week, Filipino 7 hours per week, others 8 hours per week.
- KNTV, San Jose, CA**—Spanish 30 minutes per week.
- KSTS, San Jose, CA**—Spanish 100 hours per week.
- KMSG-TV, Sanger-Fresno, CA**—Spanish 100 hours per week, Farsi 1 hour per week, Cambodian 30 minutes per week.
- KFTL, Stockton, CA**—Chinese 18 hours per week, Spanish 2 hours per week.
- KPST-TV, Vallejo, CA**—Chinese 21 hours per week.
- KSTV-TV, Ventura-Los Angeles, CA**—Bilingual 10 hours per week.
- KKTV, Colorado Springs-Pueblo, CO**—Spanish 30 minutes per week.
- KUBD, Denver, CO**—Spanish 63 hours per week.
- WVIT, New Britain-Hartford, CT**—Spanish 1 hour per week.
- WTGI-TV, Wilmington, DE**—Korean 1 hour per week, Polish 1 hour per week.
- WCLF, Clearwater-Tampa, FL**—Greek 1 hour per week, Spanish 1 hour per week, French 15 minutes per week.
- WTGL-TV, Cocoa-Orlando, FL**—Spanish 2 hours per week.
- WSCV, Fort Lauderdale-Miami, FL**—Spanish 124 hours per week.
- WLTW, Miami, FL**—Spanish 168 hours per week.
- WPTV, West Palm Beach, FL**—Spanish 5 hours per week.
- WAGA-TV, Atlanta, GA**—Spanish 30 minutes per week.
- KHBC-TV, Hilo, HI**—Japanese 6 hours per week.
- KBFD, Honolulu, HI**—Korean 76 hours per week, Chinese 30 minutes per week, Filipino 3 hours per week.
- KIKU, Honolulu, HI**—Japanese 34 hours per week, Chinese 22 hours per week, Korean 14.5 hours per week, Filipino 9.5 hours per week, Vietnamese 2.5 hours per week, Spanish 2 hours per week.
- WCFC-TV, Chicago, IL**—Spanish 2.5 hours per week, Greek 30 minutes per week, Italian 30 minutes per week.
- WFLD, Chicago, IL**—Spanish 1 hour per week.
- WGN-TV, Chicago, IL**—Spanish 30 minutes per week.
- WFHL, Decatur, IL**—Portuguese 1 hour per week, Spanish 1 hour per week.
- KADN, Lafayette, LA**—French 1 hour per week.
- KLFY-TV, Lafayette, LA**—French 3.5 hours per week.
- WBZ-TV, Boston, MA**—Spanish 30 minutes per week.
- WCVB-TV, Boston, MA**—Spanish 30 minutes per week.
- WLVI-TV, Cambridge-Boston, MA**—Spanish 1 hour per week.
- WHSB-TV, Marlborough, MA**—Asian languages 1 hour per week.
- WLUC-TV, Marquette, MI**—Finnish 1 hour per week.
- KYFC, Kansas City, MO**—Spanish 1.5 hours per week.
- KNLC, St. Louis, MO**—Spanish 1 hour per week.
- KLUZ-TV, Albuquerque, NM**—Spanish 168 hours per week.
- KNAT, Albuquerque, NM**—Spanish 3 hours per week.
- KOAT-TV, Albuquerque, NM**—Spanish 30 minutes per week.
- KOCT, Carlsbad, NM**—Spanish 30 minutes per week.
- KOBF, Farmington, NM**—Navajo 30 minutes per week.
- KRPV, Roswell, NM**—Spanish 6 hours per week.
- KCHF, Santa Fe, NM**—Spanish 2 hours per week.
- KOVT, Silver City, NM**—Spanish 30 minutes per week.
- WNJU, New York, NY-Newark, NJ**—Spanish 78.5 hours per week, Japanese 6 hours per week, Greek 3.5 hours per week, Hindu 2.5 hours per week.
- WXTV, New York, NY-Paterson, NJ**—Spanish 100 hours per week.
- WTVG, Toledo, OH**—Spanish 30 minutes per week.
- KWBP, Salem, OR**—Japanese 3 hours per week.
- WFMZ-TV, Allentown, PA**—Spanish 1 hour per week.
- WPCB-TV, Greensburg-Pittsburgh, PA**—Greek 1 hour per week, Italian 1 hour per week.
- WJAR, Providence, RI**—Portuguese 30 minutes per week, Spanish 30 minutes per week.
- KIII-TV, Corpus Christi, TX**—Spanish 1.5 hours per week.
- KORO, Corpus Christi, TX**—Spanish 110 hours per week.
- KDBC-TV, El Paso, TX**—Spanish 30 minutes per week.
- KINT-TV, El Paso, TX**—Spanish 125 hours per week.
- KVIA-TV, El Paso, TX**—Spanish 2 hours per week.
- KFWD, Fort Worth-Dallas, TX**—Spanish 168 hours per week.
- KTMD, Galveston-Houston, TX**—Spanish 140 hours per week.
- KUVN, Garland, TX**—Spanish 132 hours per week.
- KGBT-TV, Harlingen, TX**—Spanish 1 hour per week.

Foreign Language Programming

KTRK-TV, Houston, TX—Spanish 1 hour per week.

KETK-TV, Jacksonville-Tyler-Longview, TX—Spanish 30 minutes per week.

KGNS-TV, Laredo, TX—Spanish 11.5 hours per week.

KLDO-TV, Laredo, TX—Spanish 133 hours per week.

KAMC, Lubbock, TX—Spanish 30 minutes per week.

KCBD-TV, Lubbock, TX—Spanish 30 minutes per week.

KMLM, Odessa, TX—Spanish 6 hours per week.

KPEJ, Odessa, TX—Spanish 2 hours per week.

KXLN-TV, Rosenberg-Houston, TX—Spanish 164 hours per week.

KIDY, San Angelo, TX—Spanish 1 hour per week.

KWEX-TV, San Antonio, TX—Spanish 148 hours per week.

KVCT, Victoria, TX—Spanish 1 hour per week.

KRGV-TV, Weslaco, TX—Spanish 1.75 hours per week.

KSL-TV, Salt Lake City, UT—Spanish 2.5 hours per week.

WVVI, Manassas, VA—Korean 3 hours per week.

KTZZ-TV, Seattle, WA—Japanese 6 hours per week.

WPRV-TV, Fajardo, PR—Spanish 26 hours per week.

WAPA-TV, San Juan, PR—Spanish 140 hours per week.

WSVI, Christiansted, VI—Spanish 2-5 hours per week.

Station	City	Language	Hours per Week
WVVI	Manassas, VA	Korean	3 hours per week
KTZZ-TV	Seattle, WA	Japanese	6 hours per week
WPRV-TV	Fajardo, PR	Spanish	26 hours per week
WAPA-TV	San Juan, PR	Spanish	140 hours per week
WSVI	Christiansted, VI	Spanish	2-5 hours per week
KWEX-TV	San Antonio, TX	Spanish	148 hours per week
KVCT	Victoria, TX	Spanish	1 hour per week
KRGV-TV	Weslaco, TX	Spanish	1.75 hours per week
KSL-TV	Salt Lake City, UT	Spanish	2.5 hours per week
KTRK-TV	Houston, TX	Spanish	1 hour per week
KETK-TV	Jacksonville-Tyler-Longview, TX	Spanish	30 minutes per week
KGNS-TV	Laredo, TX	Spanish	11.5 hours per week
KLDO-TV	Laredo, TX	Spanish	133 hours per week
KAMC	Lubbock, TX	Spanish	30 minutes per week
KCBD-TV	Lubbock, TX	Spanish	30 minutes per week
KMLM	Odessa, TX	Spanish	6 hours per week
KPEJ	Odessa, TX	Spanish	2 hours per week
KXLN-TV	Rosenberg-Houston, TX	Spanish	164 hours per week
KIDY	San Angelo, TX	Spanish	1 hour per week

Station	City	Language	Hours per Week
WVVI	Manassas, VA	Korean	3 hours per week
KTZZ-TV	Seattle, WA	Japanese	6 hours per week
WPRV-TV	Fajardo, PR	Spanish	26 hours per week
WAPA-TV	San Juan, PR	Spanish	140 hours per week
WSVI	Christiansted, VI	Spanish	2-5 hours per week
KWEX-TV	San Antonio, TX	Spanish	148 hours per week
KVCT	Victoria, TX	Spanish	1 hour per week
KRGV-TV	Weslaco, TX	Spanish	1.75 hours per week
KSL-TV	Salt Lake City, UT	Spanish	2.5 hours per week
KTRK-TV	Houston, TX	Spanish	1 hour per week
KETK-TV	Jacksonville-Tyler-Longview, TX	Spanish	30 minutes per week
KGNS-TV	Laredo, TX	Spanish	11.5 hours per week
KLDO-TV	Laredo, TX	Spanish	133 hours per week
KAMC	Lubbock, TX	Spanish	30 minutes per week
KCBD-TV	Lubbock, TX	Spanish	30 minutes per week
KMLM	Odessa, TX	Spanish	6 hours per week
KPEJ	Odessa, TX	Spanish	2 hours per week
KXLN-TV	Rosenberg-Houston, TX	Spanish	164 hours per week
KIDY	San Angelo, TX	Spanish	1 hour per week

Foreign Language Programming on U.S. Public/Educational TV Stations

KYUK-TV, Bethel, AK—Eskimo 3 hours per week.

KAET, Phoenix, AZ—Japanese 1 hour per week, Spanish 1 hour per week.

KUAT-TV, Tucson, AZ—Spanish 30 minutes per week.

KRCB, Cotati, CA—Spanish 30 minutes per week.

KLCS, Los Angeles, CA—Spanish 6.5 hours per week, German 1 hour per week, French 30 minutes per week, Italian 30 minutes per week, Japanese 30 minutes per week.

KNXT, Visalia, CA—Spanish 9 hours per week, Portuguese 7.5 hours per week, Hmong 1 hour per week.

KRMT, Denver, CO—Spanish 4 hours per week, Russian 30 minutes per week.

WBCC, Cocoa, FL—Spanish 3 hours per week.

WLRN-TV, Miami, FL—Spanish 6 hours per week.

WMFE-TV, Orlando, FL—Spanish 1 hour per week.

WFWA, Fort Wayne, IN—European Journal 30 minutes per week, Spanish 30 minutes per week.

KOOD, Hays-Russell-Great Bend-Salina, KS—Spanish 3 hours per week.

KLPA-TV, Alexandria, LA—French 1.5 hours per week.

WLPB-TV, Baton Rouge, LA—French 1.5 hours per week.

KLPB-TV, Lafayette, LA—French 1.5 hours per week.

KLTL-TV, Lake Charles, LA—French 1.5 hours per week.

WLAE-TV, New Orleans, LA—German 30 minutes per week, Spanish 30 minutes per week.

KLTS-TV, Shreveport, LA—French 1.5 hours per week.

WNJS, Camden, NJ—Spanish 1 hour per week.

WNJN, Montclair, NJ—Spanish 1 hour per week.

WNJB, New Brunswick, NJ—Spanish 1 hour per week.

WNJT, Trenton, NJ—Spanish 1 hour per week.

KRWG-TV, Las Cruces, NM—Spanish 1 hour per week.

WMHQ, Albany-Schenectady, NY—French 1 hour per week, German 1 hour per week, Russian 1 hour per week, Spanish 1 hour per week.

WNYE-TV, New York, NY—Greek 5.5 hours per week, Korean 5 hours per week, Chinese 4 hours per week, French 3.5 hours per week, Polish 3.5 hours per week, Albanian 1 hour per week, Haitian/Creole 1 hour per week, Bulgarian 30 minutes per week, Hungarian 30 minutes per week, Romanian 30 minutes per week, Turkish 30 minutes per week, Ukrainian 30 minutes per week.

WXXI-TV, Rochester, NY—Spanish 1 hour per week.

WMHT, Schenectady-Albany-Troy, NY—French 1 hour per week.

KRSC-TV, Claremore, OK—Spanish 2 hours per week.

WLVT-TV, Allentown-Bethlehem-Easton, PA—Spanish 30 minutes per week.

WCTE, Cookeville, TN—German 30 minutes per week, Spanish 30 minutes per week.

KEDT, Corpus Christi, TX—Spanish 1.5 hours per week.

KDTN, Denton, TX—Spanish 1 hour per week.

KSCE, El Paso, TX—Spanish 39.5 hours per week.

KMBH, Harlingen, TX—Spanish 1 hour per week.

KBYU-TV, Provo, UT—French 30 minutes per week, German 30 minutes per week, Spanish 30 minutes per week.

WNVC, Fairfax, VA—Chinese 8 hours per week, French 7 hours per week, Spanish 6 hours per week, German 5 hours per week, Japanese 4.5 hours per week, Arabic 3.5 hours per week, Korean 3 hours per week, Greek 2.5 hours per week, Italian 2.5 hours per week, Russian 2.5 hours per week, Pakistani 2 hours per week, Urdu 2 hours per week, Farsi 1 hour per week, Hindi 1 hour per week, Vietnamese 1 hour per week.

WMVS, Milwaukee, WI—Spanish 5 hours per week.

WMVT, Milwaukee, WI—Spanish 5 hours per week.

WNPB-TV, Morgantown, WV—French 30 minutes per week, Spanish 30 minutes per week.

KGTF, Agana, GU—Filipino 1 hour per week.

WMTJ, Fajardo, PR—Spanish 117 hours per week, English 51 hours per week, French 1 hour per week.

WQTO, Ponce, PR—Spanish 29 hours per week, English 12.5 hours per week.

NIELSEN GEOGRAPHIC REGIONS SUMMARY

TV OWNERSHIP BY REGIONS AND STATES
1997 vs. 1960

JANUARY 1997				SPRING 1960		
Region	Total HSHLDS	TV HSHLDS	% TV	Total HSHLDS	TV HSHLDS	% TV
NORTHEAST	19,157,400	18,872,030	99	12,859,800	10,548,160	82.0
New England	5,036,100	4,970,580	99	2,949,800	2,374,400	80.5
Connecticut	1,234,200	1,220,170	99	688,800	565,490	82.1
Maine	477,700	471,010	99	263,200	188,510	71.6
Massachusetts	2,293,500	2,264,110	99	1,474,200	1,212,460	82.2
New Hampshire	435,200	428,780	99	164,200	124,510	75.8
Rhode Island	370,700	367,110	99	249,800	213,390	85.4
Vermont	224,800	219,400	98	109,600	70,040	63.9
Middle Atlantic	14,121,300	13,901,450	98	9,910,000	8,173,760	82.5
New Jersey	2,881,100	2,851,260	99	1,672,100	1,404,970	84.0
New York	6,633,300	6,508,530	98	5,011,400	4,139,470	82.6
Pennsylvania	4,606,900	4,541,660	99	3,226,500	2,629,320	81.5
NORTH CENTRAL	23,420,400	23,119,740	99	14,816,100	11,630,760	78.5
East North Central	16,333,200	16,134,150	99	10,232,500	8,463,740	82.7
Illinois	4,366,300	4,305,520	99	2,983,300	2,445,000	82.0
Indiana	2,209,900	2,179,490	99	1,348,000	1,073,630	79.6
Michigan	3,568,900	3,531,130	99	2,148,000	1,805,000	84.0
Ohio	4,248,100	4,200,690	99	2,670,500	2,328,000	87.2
Wisconsin	1,940,000	1,917,320	99	1,082,700	812,110	75.0
West North Central	7,087,200	6,985,590	99	4,583,600	3,167,020	69.1
Iowa	1,106,100	1,091,700	99	830,600	635,180	76.5
Kansas	988,900	974,040	98	688,900	435,330	63.2
Minnesota	1,762,200	1,738,370	99	929,200	661,450	71.2
Missouri	2,073,900	2,041,400	98	1,332,500	973,720	73.1
Nebraska	633,100	625,050	99	433,100	290,390	67.0
North Dakota	248,300	244,780	99	169,900	84,400	49.7
South Dakota	274,700	270,250	98	199,400	86,550	43.4
SOUTH	34,991,700	34,443,710	98	13,723,000	8,440,010	61.5
South Atlantic	18,262,600	17,999,290	99	6,179,800	4,030,450	65.2
Delaware	273,400	269,640	99	1,089,900	687,440	63.1
District of Columbia	227,200	221,040	97	108,300	92,960	85.8
Florida	5,766,400	5,685,030	99	253,000	209,990	83.0
Georgia	2,705,400	2,665,930	99	948,900	584,880	61.6
Maryland	1,879,000	1,857,900	99	748,700	607,820	81.2
North Carolina	2,829,100	2,787,420	99	1,041,200	620,290	59.6
South Carolina	1,365,700	1,345,650	99	559,500	308,190	55.1
Virginia	2,503,300	2,465,870	99	927,900	614,850	66.3
West Virginia	713,100	700,810	98	502,400	304,030	60.5
East South Central	6,124,900	6,024,450	98	3,072,700	1,655,700	53.9
Alabama	1,618,400	1,594,400	99	803,200	444,070	55.3
Kentucky	1,471,900	1,446,400	98	811,900	463,810	57.1
Mississippi	979,100	958,090	98	558,600	211,820	37.9
Tennessee	2,055,500	2,025,560	99	899,000	536,000	59.6
West South Central	10,604,200	10,419,970	98	4,470,500	2,753,860	61.6
Arkansas	963,200	943,800	98	509,600	234,610	46.0
Louisiana	1,564,300	1,540,930	99	804,400	488,110	60.7
Oklahoma	1,262,600	1,241,140	98	668,500	444,930	66.6
Texas	6,814,100	6,694,100	98	2,488,000	1,586,210	63.8
WEST	20,999,900	20,479,620	98	7,385,700	4,876,400	66.0
Mountain	6,026,100	5,885,040	98	1,715,100	882,560	51.5
Arizona	1,654,600	1,615,580	98	292,200	168,460	57.7
Colorado	1,517,800	1,486,690	98	465,900	271,050	58.2
Idaho	435,800	424,230	97	173,800	87,570	50.4
Montana	343,600	332,810	97	200,400	63,260	31.6
Nevada	642,300	629,300	98	71,200	33,010	46.4
New Mexico	620,300	601,400	97	210,100	89,830	42.8
Utah	628,200	615,840	98	209,400	145,630	69.5
Wyoming	183,500	179,190	98	92,100	23,750	25.8
Pacific	14,973,800	14,594,580	97	5,670,600	3,993,840	70.4
California	11,031,000	10,765,090	98	4,312,300	3,177,350	73.7
Oregon	1,249,500	1,213,400	97	537,700	285,550	53.1
Washington	2,138,900	2,079,700	97	820,600	530,940	64.7
Alaska	160,800	153,690	96	—	—	—
Hawaii	393,600	382,700	97	—	—	—
TOTAL CONTINENTAL U.S.	98,015,000	96,378,710	98	48,784,600	35,495,330	72.8
TOTAL U.S.	98,569,400	96,915,100	98	—	—	—

Notes: Figures for Continental U.S. exclude Alaska & Hawaii. Figures for Alaska include Anchorage & Fairbanks DMAs only.

Television Households by States and Counties

A. C. Nielsen Data as of September 1996.
Household Estimates compiled by Market Statistics Inc.
Figures updated from 1990 U.S. Census.

Reprinted with permission of copyright holder, A. C. Nielsen Co.

State and County	Total Households	TV Households Number	%
ALABAMA			
Autauga	14,400	14,190	99
Baldwin	48,400	47,600	98
Barbour	9,400	9,210	98
Bibb	6,400	6,280	98
Blount	15,800	15,580	99
Bullock	4,100	3,940	96
Butler	8,000	7,800	98
Calhoun	43,400	42,960	99
Chambers	14,100	13,910	99
Cherokee	8,100	7,950	98
Chilton	13,400	13,170	98
Choctaw	5,900	5,700	97
Clarke	9,900	9,670	98
Clay	5,200	4,970	96
Cleburne	4,900	4,790	98
Coffee	16,500	16,200	98
Colbert	20,600	20,290	98
Conecuh	5,300	5,160	97
Coosa	4,400	4,310	98
Covington	14,700	14,450	98
Crenshaw	5,200	5,110	98
Cullman	28,300	28,020	99
Dale	18,600	18,270	98
Dallas	17,100	16,700	98
De Kalb	23,000	22,630	98
Elmore	20,000	19,700	99
Escambia	13,100	12,850	98
Etowah	39,400	38,970	99
Fayette	7,100	6,960	98
Franklin	11,700	11,500	98
Geneva	9,900	9,750	98
Greene	3,600	3,400	94
Hale	5,900	5,650	96
Henry	6,200	6,120	99
Houston	32,000	31,650	99
Jackson	19,000	18,640	98
Jefferson	254,400	251,600	99
Lamar	6,000	5,860	98
Lauderdale	33,100	32,620	99
Lawrence	11,700	11,470	98
Lee	35,900	34,940	97
Limestone	21,800	21,620	99
Lowndes	4,100	3,970	97
Macon	8,200	8,000	98
Madison	102,400	101,540	99
Marengo	8,300	8,040	97
Marion	11,900	11,720	98
Marshall	32,200	31,800	99
Mobile	147,100	145,250	99
Monroe	8,900	8,670	97
Montgomery	82,400	81,310	99
Morgan	41,500	41,020	99
Perry	4,400	4,230	96
Pickens	7,800	7,660	98
Pike	11,200	10,960	98
Randolph	7,900	7,810	99
Russell	20,800	20,370	98
Saint Clair	21,100	20,770	98
Shelby	48,200	47,700	99
Sumter	5,800	5,640	97
Talladega	27,000	26,590	98
Tallapoosa	15,200	14,940	98
Tuscaloosa	59,500	58,470	98
Walker	26,600	26,230	99
Washington	6,100	5,940	97

State and County	Total Households	TV Households Number	%
Wilcox	4,500	4,320	96
Winston	9,400	9,290	99
TOTALS	1,594,400	1,618,400	99

ALASKA			
Anchorage	94,700	92,200	97
Fairbanks	31,900	30,490	96
Kenai Peninsula	16,300	14,550	89
Matanuska-Sustina	17,900	16,450	92
TOTALS	153,690	160,800	96

ARIZONA			
Apache North	13,200	11,130	84
Apache South	4,400	3,710	84
Cochise	41,400	39,690	96
Coconino	36,100	33,660	93
Gila	18,700	18,090	97
Graham	8,900	8,500	96
Greenlee	3,300	3,110	94
La Paz	6,500	6,310	97
Maricopa	972,100	957,030	98
Mohave	51,300	49,960	97
Navajo	26,000	23,490	90
Pima	311,200	304,200	98
Pinal	46,300	45,260	98
Santa Cruz	10,800	10,430	97
Yavapai	59,200	57,130	97
Yuma	45,200	43,880	97
TOTALS	1,615,580	1,654,600	98

ARKANSAS			
Arkansas	8,200	8,040	98
Ashley	9,000	8,880	99
Baxter	16,400	16,020	98
Benton	48,900	47,900	98
Boone	12,800	12,480	98
Bradley	4,400	4,300	98
Calhoun	2,200	2,040	93
Carroll	9,500	9,240	97
Chicot	5,200	5,030	97
Clark	8,400	8,270	98
Clay	7,400	7,260	98
Cleburne	9,200	9,030	98
Cleveland	2,900	2,800	97
Columbia	9,700	9,470	98
Conway	7,700	7,580	98
Craighead	29,200	28,740	98
Crawford	17,700	17,320	98
Crittenden	17,000	16,660	98
Cross	6,600	6,430	97
Dallas	3,600	3,560	99
Desha	5,500	5,330	97
Drew	6,600	6,450	98
Faulkner	26,900	26,550	99
Franklin	6,100	5,980	98
Fulton	4,400	4,220	96
Garland	35,800	35,030	98

(continued on next page)

State and County	Total Households	TV Households Number	%
ARKANSAS—(Continued)			
Grant	5,800	5,670	98
Greene	14,000	13,840	99
Hempstead	8,500	8,340	98
Hot Spring	11,200	10,970	98
Howard	5,000	4,880	98
Independence	12,700	12,430	98
Izard	5,300	5,090	96
Jackson	7,400	7,250	98
Jefferson	29,000	28,480	98
Johnson	8,500	8,300	98
Lafayette	3,600	3,520	98
Lawrence	6,800	6,560	96
Lee	4,400	4,250	97
Lincoln	3,900	3,820	98
Little River	5,000	4,890	98
Logan	7,800	7,680	98
Lonoke	16,900	16,610	98
Madison	5,400	5,170	96
Marion	5,900	5,740	97
Miller	14,800	14,360	97
Mississippi	17,600	17,260	98
Monroe	4,100	3,950	96
Montgomery	3,300	3,170	96
Nevada	3,900	3,820	98
Newton	2,800	2,670	95
Ouachita	10,800	10,600	98
Perry	3,500	3,450	99
Phillips	10,200	9,880	97
Pike	3,800	3,690	97
Poinsett	9,200	9,020	98
Polk	7,800	7,230	93
Pope	19,800	19,280	97
Prairie	3,600	3,540	98
Pulaski	138,400	136,890	99
Randolph	6,900	6,690	97
Saline	27,600	27,380	99
Scott	4,100	4,000	98
Searcy	3,100	2,970	96
Sebastian	41,800	41,050	98
Sevier	5,400	5,320	99
Sharp	7,100	6,860	97
St. Francis	9,900	9,650	97
Stone	4,400	4,220	96
Union	17,700	17,480	99
Van Buren	6,100	5,960	98
Washington	53,000	51,940	98
White	23,000	22,500	98
Woodruff	3,600	3,500	97
Yell	7,500	7,370	98
TOTALS	943,800	963,200	98

CALIFORNIA

Alameda	495,000	479,900	97
Alpine	400	360	90
Amador	11,600	11,230	97
Butte	80,300	78,040	97
Calaveras	16,000	15,480	97
Colusa	6,200	6,080	98
Contra Costa	330,100	324,490	98
Del Norte	9,400	8,880	94
El Dorado East	12,800	12,100	95
El Dorado West	44,200	43,190	98
Fresno	253,400	248,740	98
Glenn	9,700	9,550	98
Humboldt	50,000	47,270	95
Imperial	41,700	40,420	97
Inyo	7,800	7,450	96
Kern East	28,200	27,700	98
Kern West	178,000	174,330	98
Kings	33,100	32,470	98
Lake	24,100	23,310	97
Lassen	9,200	8,800	96
Los Angeles	3,014,900	2,949,180	98
Madera	34,700	33,890	98
Marin	100,600	96,160	96
Mariposa	6,700	6,300	94
Mendocino	32,600	29,120	89
Merced	62,400	61,000	98

State and County	Total Households	TV Households Number	%
Modoc	4,000	3,590	90
Mono	4,600	4,070	88
Monterey	111,600	108,680	97
Napa	44,400	43,130	97
Nevada	35,300	33,680	95
Orange	879,400	865,860	98
Placer	79,400	78,120	98
Plumas	8,800	8,440	96
Riverside City	105,600	103,110	98
Riverside East	6,700	6,600	99
Riverside West	365,600	358,620	98
Sacramento	429,700	421,020	98
San Benito	13,400	13,050	97
San Bernardino	517,900	508,010	98
San Diego	940,700	917,180	97
San Francisco	311,200	293,280	94
San Joaquin	171,600	168,270	98
San Luis Obispo	86,500	83,460	96
San Mateo	254,700	249,810	98
Santa Barbara			
North	64,200	62,620	98
Santa Barbara			
South	71,500	67,920	95
Santa Clara	542,500	531,600	98
Santa Cruz	86,200	81,620	95
Shasta	63,800	62,400	98
Sierra	1,300	1,220	94
Siskiyou	18,500	17,520	95
Solano East	74,500	73,110	98
Solano West	50,000	49,240	98
Sonoma	165,300	158,440	96
Stanislaus	138,900	135,870	98
Sutter	27,600	27,230	99
Tehama	21,100	20,740	98
Trinity	5,400	5,110	95
Tulare	111,000	108,890	98
Tuolumne	19,800	19,430	98
Ventura	229,500	225,620	98
Yolo	53,800	51,920	97
Yuba	21,900	21,170	97
TOTALS	10,765,090	11,031,000	98

COLORADO

Adams	112,300	111,180	99
Alamosa	5,100	5,000	98
Arapahoe	187,200	185,930	99
Archuleta	2,800	2,470	88
Baca	1,700	1,650	97
Bent	1,900	1,860	98
Boulder	104,900	101,290	97
Chaffee	5,700	5,570	98
Cheyenne	900	870	97
Clear Creek	3,700	3,650	99
Conejos	2,800	2,740	98
Costilla	1,300	1,140	88
Crowley	1,100	1,090	99
Custer	1,100	990	90
Delta	10,700	10,360	97
Denver	229,800	223,730	97
Dolores	700	640	91
Douglas	36,600	36,090	99
Eagle	11,700	10,920	93
El Paso	183,000	179,940	98
Elbert	5,500	5,430	99
Fremont	14,200	13,880	98
Garfield	14,300	13,810	97
Gilpin	1,400	1,340	96
Grand	3,700	3,610	98
Gunnison	4,800	4,410	92
Hinsdale	200	200	100
Huerfano	2,700	2,640	98
Jackson	600	590	98
Jefferson	193,100	190,880	99
Kiowa	700	680	97
Kit Carson	2,900	2,820	97
La Plata	15,000	14,340	96
Lake	2,600	2,490	96
Larimer	87,100	85,040	98
Las Animas	5,800	5,480	94
Lincoln	1,800	1,750	97

TV Households

State and County	Total Households	TV Households Number	%
Logan	7,100	6,900	97
Mesa	43,600	42,810	98
Mineral	200	190	95
Moffat	4,500	4,390	98
Montezuma	8,100	7,510	93
Montrose	11,800	11,470	97
Morgan	9,200	9,110	99
Otero	7,900	7,800	99
Ouray	1,100	980	89
Park	4,200	3,920	93
Phillips	1,700	1,670	98
Pitkin	6,700	6,030	90
Prowers	5,400	5,330	99
Pueblo	50,700	50,030	99
Rio Blanco	2,600	2,570	99
Rio Grande	4,400	4,210	96
Routt	6,900	6,660	97
Saguache	1,900	1,860	98
San Juan	200	190	95
San Miguel	2,200	2,010	91
Sedgwick	1,100	1,060	96
Summit	7,400	7,130	96
Teller	7,000	6,770	97
Washington	1,800	1,770	98
Weld	55,100	54,310	99
Yuma	3,600	3,510	98
TOTALS	1,486,690	1,517,800	98

CONNECTICUT

Fairfield	307,500	304,460	99
Hartford	319,400	316,330	99
Litchfield	69,500	68,490	99
Middlesex	57,700	56,600	98
New Haven	301,700	298,470	99
New London	94,000	92,580	98
Tolland	46,300	45,770	99
Windham	38,100	37,470	98
TOTALS	1,220,170	1,234,200	99

DELAWARE

Kent	44,600	43,650	98
New Castle	177,500	175,640	99
Sussex	51,300	50,350	98
TOTALS	269,640	273,400	99

DISTRICT OF COLUMBIA

District of Columbia	227,200	221,040	97
TOTALS	221,040	227,200	97

FLORIDA

Alachua	78,900	76,700	97
Baker	6,300	6,240	99
Bay	55,800	55,090	99
Bradford	7,800	7,640	98
Brevard	188,900	186,920	99
Broward	613,400	608,000	99
Calhoun	4,300	4,210	98
Charlotte	57,900	57,410	99
Citrus	47,500	46,610	98
Clay	43,300	42,890	99
Collier	77,800	76,350	98
Columbia	19,100	18,540	97
Dade	733,000	720,100	98
De Soto	9,400	9,240	98
Dixie	4,400	4,190	95
Duval	274,900	271,130	99
Escambia	106,900	105,530	99
Flagler	16,900	16,490	98
Franklin	4,200	4,080	97
Gadsden	14,700	14,400	98

State and County	Total Households	TV Households Number	%
Gilchrist	4,600	4,490	98
Glades	3,100	2,990	96
Gulf	4,800	4,720	98
Hamilton	4,100	3,980	97
Hardee	7,100	6,990	98
Hendry	9,600	9,450	98
Hernando	51,900	51,060	98
Highlands	33,900	33,360	98
Hillsborough	350,100	345,440	99
Holmes	6,500	6,420	99
Indian River	43,100	42,330	98
Jackson	15,600	15,250	98
Jefferson	4,500	4,410	98
Lafayette	2,200	2,100	95
Lake	78,300	77,390	99
Lee	159,700	158,220	99
Leon	85,900	83,940	98
Levy	11,900	11,510	97
Liberty	2,200	2,130	97
Madison	6,200	6,040	97
Manatee	101,600	100,470	99
Marion	95,200	93,470	98
Martin	48,400	47,500	98
Monroe	36,100	35,160	97
Nassau	18,900	18,630	99
Okaloosa	62,300	61,400	99
Okeechobee	11,000	10,740	98
Orange	294,000	289,940	99
Osceola	50,500	50,070	99
Palm Beach North	256,000	252,520	99
Palm Beach South	169,000	166,740	99
Pasco	135,600	133,970	99
Pinellas	392,000	387,340	99
Polk	173,100	170,640	99
Putnam	27,100	26,530	98
Santa Rosa	37,500	36,880	98
Sarasota	137,600	135,560	99
Seminole	125,300	124,150	99
St. Johns	41,000	40,490	99
St. Lucie	68,400	67,290	98
Sumter	14,700	14,490	99
Suwannee	11,700	11,280	96
Taylor	6,800	6,610	97
Union	3,200	3,110	97
Volusia	171,100	169,050	99
Wakulla	6,500	6,370	98
Walton	13,800	13,490	98
Washington	7,300	7,160	98
TOTALS	5,685,030	5,766,400	99

GEORGIA

Appling	6,100	5,920	97
Atkinson	2,300	2,230	97
Bacon	4,000	3,910	98
Baker	1,300	1,270	98
Baldwin	13,000	12,780	98
Banks	4,300	4,230	98
Barrow	13,200	13,030	99
Bartow	23,300	23,060	99
Ben Hill	6,600	6,430	97
Bernien	5,800	5,670	98
Bibb	59,400	58,510	99
Bleckley	3,800	3,760	99
Brantley	4,500	4,420	98
Brooks	5,400	5,350	99
Bryan	7,400	7,290	99
Bulloch	17,500	17,050	97
Burke	7,600	7,380	97
Butts	4,800	4,700	98
Calhoun	1,900	1,840	97
Camden	15,100	14,930	99
Candler	3,500	3,440	98
Carroll	28,400	28,110	99
Catoosa	18,200	18,030	99
Charlton	3,300	3,240	98
Chatham	85,700	84,480	99
Chattahoochee	1,700	1,700	100
Chattooga	8,500	8,400	99
Cherokee	41,300	40,830	99

(continued on next page)

State and County	Total Households	TV Households Number	%
GEORGIA—(Continued)			
Clarke	35,700	34,440	96
Clay	1,200	1,160	97
Clayton	72,900	72,430	99
Clinch	2,300	2,260	98
Cobb	209,300	207,810	99
Coffee	12,100	11,840	98
Colquitt	13,600	13,360	98
Columbia	29,100	28,870	99
Cook	5,200	5,110	98
Coweta	26,900	26,490	98
Crawford	3,600	3,500	97
Crisp	7,800	7,670	98
Dade	5,200	5,110	98
Dawson	4,500	4,420	98
De Kalb	228,000	226,150	99
Decatur	9,500	9,340	98
Dodge	6,600	6,500	98
Dooly	3,700	3,600	97
Dougherty	35,100	34,550	98
Douglas	29,300	28,990	99
Early	4,300	4,220	98
Echols	800	780	98
Effingham	11,800	11,570	98
Elbert	7,200	7,110	99
Emanuel	7,700	7,500	97
Evans	3,600	3,530	98
Fannin	7,100	6,920	97
Fayette	28,300	27,920	99
Floyd	31,600	31,150	99
Forsyth	23,600	23,270	99
Franklin	6,600	6,520	99
Fulton	286,900	282,020	98
Gilmer	6,200	6,010	97
Glascok	800	790	99
Glynn	25,100	24,670	98
Gordon	14,200	14,100	99
Grady	8,000	7,850	98
Greene	4,600	4,530	98
Gwinnett	174,700	173,020	99
Habersham	11,300	10,950	97
Hall	40,600	40,040	99
Hancock	2,800	2,690	96
Haralson	8,900	8,810	99
Harris	7,900	7,720	98
Hart	7,900	7,860	99
Heard	3,600	3,550	99
Henry	31,400	31,030	99
Houston	38,300	37,930	99
Irwin	3,100	3,030	98
Jackson	12,600	12,410	98
Jasper	3,200	3,130	98
Jeff Davis	4,400	4,290	98
Jefferson	6,400	6,140	96
Jenkins	3,100	3,040	98
Johnson	2,800	2,730	98
Jones	8,000	7,890	99
Lamar	5,100	4,920	96
Lanier	2,400	2,350	98
Laurens	16,100	15,630	97
Lee	6,600	6,470	98
Liberty	18,100	17,720	98
Lincoln	3,100	3,050	98
Long	2,900	2,840	98
Lowndes	30,300	29,820	98
Lumpkin	6,100	5,880	96
Macon	4,400	4,150	94
Madison	8,500	8,380	99
Manon	2,300	2,230	97
McDuffie	7,700	7,540	98
McIntosh	3,500	3,370	96
Meriwether	7,900	7,640	97
Miller	2,300	2,250	98
Mitchell	7,100	6,970	98
Monroe	6,700	6,630	99
Montgomery	2,800	2,680	96
Morgan	4,900	4,800	98
Murray	11,100	11,010	99
Muscogee	68,500	67,760	99
Newton	18,400	18,060	98
Oconee	7,600	7,360	97
Oglethorpe	4,100	3,970	97

State and County	Total Households	TV Households Number	%
Paulding	22,400	22,020	98
Peach	7,800	7,690	99
Pickens	6,900	6,830	99
Pierce	5,500	5,410	98
Pike	4,100	4,020	98
Polk	13,200	13,020	99
Pulaski	3,400	3,350	99
Putnam	6,100	5,990	98
Quitman	1,000	980	98
Rabun	4,900	4,820	98
Randolph	2,900	2,850	98
Richmond	70,200	69,210	99
Rockdale	22,300	21,950	98
Schley	1,400	1,380	99
Screven	5,200	5,120	98
Seminole	3,200	3,150	98
Spalding	20,500	20,200	99
Stephens	9,800	9,700	99
Stewart	2,000	1,940	97
Sumter	11,100	10,910	98
Talbot	2,300	2,250	98
Taliaferro	700	670	96
Tattnall	5,900	5,760	98
Taylor	2,900	2,820	97
Telfair	4,100	3,960	97
Terrell	3,900	3,830	98
Thomas	15,500	15,220	98
Tift	12,600	12,360	98
Toombs	9,300	9,070	98
Towns	3,300	3,210	97
Treutlen	2,200	2,040	93
Troup	21,600	21,180	98
Turner	3,100	3,050	98
Twiggs	3,400	3,330	98
Union	5,600	5,420	97
Upson	10,300	10,140	98
Walker	22,800	22,540	99
Walton	17,400	17,050	98
Ware	13,100	12,860	98
Warren	2,100	2,060	98
Washington	6,800	6,680	98
Wayne	8,700	8,590	99
Webster	800	780	98
Wheeler	1,800	1,740	97
White	5,900	5,810	98
Whitfield	29,900	29,520	99
Wilcox	2,500	2,440	98
Wilkes	4,000	3,890	97
Wilkinson	3,700	3,590	97
Worth	7,900	7,740	98
TOTALS	2,665,930	2,705,400	99
HAWAII			
Hawaii	49,800	47,510	95
Honolulu	286,300	279,830	98
Kauai	18,200	17,390	96
Mau	39,300	37,970	97
TOTALS	382,700	393,600	97
IDAHO			
Ada	99,800	98,130	98
Adams	1,400	1,350	96
Bannock	26,000	25,500	98
Bear Lake	2,200	2,050	93
Benewah	3,600	3,440	96
Bingham	12,800	12,540	98
Blaine	7,200	6,990	97
Boise	2,000	1,900	95
Bonner	13,900	13,300	96
Bonneville	27,200	26,770	98
Boundary	3,600	3,250	90
Butte	1,100	1,060	96
Camas	300	300	100
Canyon	39,300	38,500	98
Caribou	2,400	2,330	97
Cassia	7,000	6,730	96
Clark	300	290	97

TV Households

State and County	Total Households	TV Households Number	%
Clearwater	3,700	3,480	94
Custer	1,400	1,330	95
Elmore	8,300	7,980	96
Franklin	3,300	3,240	98
Fremont	3,600	3,530	98
Gem	5,300	5,150	97
Gooding	5,200	5,090	98
Idaho	5,800	5,400	93
Jefferson	5,700	5,570	98
Jerome	6,200	6,070	98
Kootenai	38,200	37,450	98
Latah	13,000	12,000	92
Lemhi	3,300	3,140	95
Lewis	1,600	1,540	96
Lincoln	1,300	1,270	98
Madison	5,400	5,270	98
Minidoka	7,100	6,950	98
Nez Perce	15,300	14,950	98
Oneida	1,200	1,180	98
Owyhee	3,200	3,120	98
Payette	7,800	7,620	98
Power	2,900	2,800	97
Shoshone	5,700	5,520	97
Teton	1,600	1,570	98
Twin Falls	22,600	21,850	97
Valley	3,300	3,160	96
Washington	3,700	3,570	96
TOTALS	424,230	435,800	97

ILLINOIS

Adams	26,800	26,480	99
Alexander	4,000	3,930	98
Bond	5,800	5,700	98
Boone	13,300	13,070	98
Brown	1,600	1,590	99
Bureau	14,100	13,940	99
Calhoun	2,000	1,980	99
Carroll	6,900	6,800	99
Cass	5,200	5,120	98
Champaign	59,700	58,410	98
Christian	13,600	13,420	99
Clark	6,800	6,710	99
Clay	5,600	5,500	98
Clinton	11,900	11,840	99
Coles	19,300	19,030	99
Cook	1,879,600	1,849,150	98
Crawford	7,800	7,720	99
Cumberland	4,000	3,940	99
De Kalb	28,900	28,610	99
De Witt	6,700	6,650	99
Douglas	7,500	7,400	99
Du Page	315,000	312,320	99
Edgar	8,100	8,000	99
Edwards	3,000	2,980	99
Effingham	12,100	11,900	98
Fayette	7,900	7,730	98
Ford	5,500	5,470	99
Franklin	16,900	16,680	99
Fulton	14,700	14,530	99
Gallatin	2,800	2,780	99
Greene	6,000	5,850	98
Grundy	13,300	13,150	99
Hamilton	3,500	3,430	98
Hancock	8,400	8,310	99
Hardin	2,100	2,080	99
Henderson	3,300	3,300	100
Henry	20,000	19,910	100
Iroquois	12,200	12,040	99
Jackson	23,800	23,260	98
Jasper	4,000	3,970	99
Jefferson	14,800	14,530	98
Jersey	7,600	7,540	99
Jo Daviess	8,500	8,340	98
Johnson	3,900	3,840	98
Kane	122,900	121,190	99
Kankakee	37,300	36,880	99
Kendall	16,100	16,060	100
Knox	21,400	21,050	98
La Salle	43,400	42,740	98
Lake	198,100	196,220	99

State and County	Total Households	TV Households Number	%
Lawrence	6,300	6,220	99
Lee	13,200	12,940	98
Livingston	14,200	13,680	96
Logan	10,400	10,320	99
Macon	45,300	44,790	99
Macoupin	19,000	18,840	99
Madison	97,800	96,690	99
Marion	16,400	16,190	99
Marshall	4,900	4,800	98
Mason	6,700	6,640	99
Massac	6,400	6,290	98
McDonough	13,400	13,200	99
McHenry	80,900	79,910	99
McLean	52,100	51,330	99
Menard	4,700	4,670	99
Mercer	6,800	6,760	99
Monroe	9,100	9,010	99
Montgomery	11,400	11,240	99
Morgan	13,400	13,260	99
Moultrie	5,400	5,340	99
Ogle	18,700	18,500	99
Peoria	71,000	70,000	99
Perry	8,200	8,050	98
Piatt	6,300	6,250	99
Pike	6,600	6,500	98
Pope	1,700	1,670	98
Pulaski	2,900	2,840	98
Putnam	2,300	2,270	99
Randolph	11,800	11,590	98
Richland	6,800	6,660	98
Rock Island	60,800	60,270	99
Saline	11,200	11,020	98
Sangamon	76,000	74,990	99
Schuyler	3,000	2,950	98
Scott	2,200	2,180	99
Shelby	8,700	8,610	99
St. Clair	97,000	95,640	99
Stark	2,600	2,570	99
Stephenson	19,800	19,670	99
Tazewell	49,200	48,600	99
Union	7,300	7,200	99
Vermilion	33,500	33,100	99
Wabash	4,900	4,830	99
Warren	7,300	7,230	99
Washington	6,100	6,010	99
Wayne	7,200	7,060	98
White	6,500	6,410	99
Whiteside	22,800	22,650	99
Will	139,300	137,910	99
Williamson	24,000	23,630	98
Winnebago	103,000	101,910	99
Woodford	12,100	11,560	96
TOTALS	4,305,520	4,366,300	99

INDIANA

Adams	11,300	11,080	98
Allen	118,500	117,240	99
Bartholomew	26,300	25,930	99
Benton	3,500	3,460	99
Blackford	5,300	5,180	98
Boone	15,700	15,490	99
Brown	5,700	5,580	98
Carroll	7,600	7,350	97
Cass	14,800	14,640	99
Clark	35,400	34,940	99
Clay	10,000	9,850	99
Clinton	12,500	12,300	98
Crawford	4,000	3,820	96
Daviess	10,500	9,930	95
De Kalb	14,000	13,810	99
Dearborn	16,500	16,260	99
Decatur	9,000	8,790	98
Delaware	45,300	44,680	99
Dubois	14,200	13,990	99
Elkhart	62,100	60,800	98
Fayette	10,500	10,230	97
Floyd	27,200	26,910	99
Fountain	6,900	6,800	99
Franklin	7,100	6,970	98

(continued on next page)

State and County	Total Households	TV Households Number	%
INDIANA—(Continued)			
Fulton	8,000	7,940	99
Gibson	12,700	12,570	99
Grant	27,400	26,730	98
Greene	13,100	12,940	99
Hamilton	54,200	53,820	99
Hancock	18,500	18,240	99
Harrison	11,900	11,720	98
Hendricks	31,000	30,790	99
Henry	19,300	19,080	99
Howard	33,300	32,850	99
Huntington	13,800	13,730	99
Jackson	15,200	14,930	98
Jasper	10,100	9,860	98
Jay	8,300	8,170	98
Jefferson	11,400	11,260	99
Jennings	9,500	9,430	99
Johnson	38,100	37,770	99
Knox	15,500	15,310	99
Kosciusko	25,500	25,100	98
La Porte	40,000	39,640	99
Lagrange	10,300	9,740	95
Lake	175,200	173,200	99
Lawrence	17,400	17,020	98
Madison	51,700	51,190	99
Marion	335,600	332,040	99
Marshall	16,500	16,270	99
Martin	3,900	3,720	95
Miami	11,800	11,530	98
Monroe	42,800	41,060	96
Montgomery	14,300	14,190	99
Morgan	22,700	22,380	99
Newton	5,300	5,250	99
Noble	14,900	14,670	98
Ohio	2,000	1,940	97
Orange	7,300	7,240	99
Owen	7,600	7,440	98
Parke	6,200	6,120	99
Perry	7,000	6,940	99
Pike	5,200	5,060	97
Porter	50,700	50,210	99
Posey	9,900	9,780	99
Pulaski	4,900	4,860	99
Putnam	11,900	11,700	98
Randolph	10,600	10,480	99
Ripley	9,900	9,710	98
Rush	6,900	6,810	99
Scott	8,400	8,170	97
Shelby	15,900	15,740	99
Spencer	7,600	7,480	98
St. Joseph	99,000	98,200	99
Starke	8,000	7,840	98
Steuben	11,500	11,300	98
Sullivan	7,500	7,460	99
Switzerland	3,000	2,940	98
Tippecanoe	48,800	47,580	98
Tipton	6,100	6,050	99
Union	2,600	2,560	98
Vanderburgh	69,200	68,670	99
Vermillion	6,600	6,520	99
Vigo	40,300	39,780	99
Wabash	12,600	12,360	98
Warren	3,000	2,970	99
Warrick	18,200	17,930	99
Washington	9,800	9,660	99
Wayne	28,100	27,690	99
Wells	9,900	9,700	98
White	9,500	9,410	99
Whitley	11,100	11,020	99
TOTALS	2,179,490	2,209,900	99

IOWA			
Adair	3,400	3,380	99
Adams	2,000	1,980	99
Allamakee	5,200	5,060	97
Appanoose	5,600	5,510	98
Audubon	2,900	2,870	99
Benton	9,600	9,530	99
Black Hawk	46,800	46,410	99

State and County	Total Households	TV Households Number	%
Boone	9,800	9,760	100
Bremer	8,500	8,440	99
Buchanan	7,900	7,750	98
Buena Vista	7,500	7,440	99
Butler	6,100	6,040	99
Calhoun	4,800	4,790	100
Carroll	8,000	7,920	99
Cass	6,400	6,340	99
Cedar	6,700	6,660	99
Cerro Gordo	19,200	19,070	99
Cherokee	5,400	5,380	100
Chickasaw	5,200	5,100	98
Clarke	3,200	3,150	98
Clay	7,200	7,150	99
Clayton	7,300	7,150	98
Clinton	19,800	19,630	99
Crawford	6,400	6,360	99
Dallas	12,800	12,630	99
Davis	3,400	3,340	98
Decatur	3,100	2,920	94
Delaware	6,700	6,640	99
Des Moines	17,300	17,090	99
Dickinson	6,800	6,760	99
Dubuque	32,200	31,850	99
Emmet	4,300	4,240	99
Fayette	8,400	8,300	99
Floyd	6,700	6,640	99
Franklin	4,500	4,480	100
Fremont	3,200	3,150	98
Greene	4,200	4,180	100
Grundy	4,800	4,740	99
Guthrie	4,900	4,850	99
Hamilton	6,400	6,360	99
Hancock	4,700	4,650	99
Hardin	7,500	7,430	99
Harrison	5,800	5,770	99
Henry	7,200	7,070	98
Howard	4,000	3,900	98
Humboldt	4,300	4,240	99
Ida	3,200	3,180	99
Iowa	6,100	6,030	99
Jackson	7,900	7,800	99
Jasper	14,000	13,850	99
Jefferson	7,000	6,690	96
Johnson	38,500	37,130	96
Jones	7,300	7,230	99
Keokuk	4,500	4,440	99
Kossuth	7,100	6,970	98
Lee	15,200	14,960	98
Linn	71,000	70,160	99
Louisa	4,400	4,340	99
Lucas	3,600	3,530	98
Lyon	4,300	4,150	97
Madison	5,100	5,040	99
Mahaska	8,600	8,380	97
Marion	11,700	11,550	99
Marshall	15,300	15,160	99
Mills	5,000	4,960	99
Mitchell	4,500	4,420	98
Monona	4,100	4,070	99
Monroe	3,200	3,120	98
Montgomery	5,200	5,150	99
Muscatine	15,600	15,470	99
Obrien	6,000	5,960	99
Osceola	2,800	2,750	98
Page	6,800	6,690	98
Palo Alto	4,100	4,030	98
Plymouth	9,200	9,150	99
Pocahontas	3,800	3,780	99
Polk	140,800	139,080	99
Pottawattamie	31,500	31,110	99
Poweshiek	7,200	7,090	98
Ringgold	2,200	2,180	99
Sac	5,000	4,960	99
Scott	60,300	59,590	99
Shelby	5,000	4,930	99
Sioux	10,600	10,270	97
Story	27,000	26,580	98
Tama	7,200	7,130	99
Taylor	3,100	3,070	99
Union	5,100	5,040	99
Van Buren	3,000	2,970	99
Wapello	14,700	14,510	99
Warren	14,100	14,060	100

TV Households

State and County	Total Households	TV Households Number	%
Clearwater	3,700	3,480	94
Custer	1,400	1,330	95
Elmore	8,300	7,980	96
Franklin	3,300	3,240	98
Fremont	3,600	3,530	98
Gem	5,300	5,150	97
Gooding	5,200	5,090	98
Idaho	5,800	5,400	93
Jefferson	5,700	5,570	98
Jerome	6,200	6,070	98
Kootenai	38,200	37,450	98
Latah	13,000	12,000	92
Lemhi	3,300	3,140	95
Lewis	1,600	1,540	96
Lincoln	1,300	1,270	98
Madison	5,400	5,270	98
Minidoka	7,100	6,950	98
Nez Perce	15,300	14,950	98
Oneida	1,200	1,180	98
Owyhee	3,200	3,120	98
Payette	7,800	7,620	98
Power	2,900	2,800	97
Shoshone	5,700	5,520	97
Teton	1,600	1,570	98
Twin Falls	22,600	21,850	97
Valley	3,300	3,160	96
Washington	3,700	3,570	96
TOTALS	424,230	435,800	97

ILLINOIS

Adams	26,800	26,480	99
Alexander	4,000	3,930	98
Bond	5,800	5,700	98
Boone	13,300	13,070	98
Brown	1,600	1,590	99
Bureau	14,100	13,940	99
Calhoun	2,000	1,980	99
Carroll	6,900	6,800	99
Cass	5,200	5,120	98
Champaign	59,700	58,410	98
Christian	13,600	13,420	99
Clark	6,800	6,710	99
Clay	5,600	5,500	98
Clinton	11,900	11,840	99
Coles	19,300	19,030	99
Cook	1,879,600	1,849,150	98
Crawford	7,800	7,720	99
Cumberland	4,000	3,940	99
De Kalb	28,900	28,610	99
De Witt	6,700	6,650	99
Douglas	7,500	7,400	99
Du Page	315,000	312,320	99
Edgar	8,100	8,000	99
Edwards	3,000	2,980	99
Effingham	12,100	11,900	98
Fayette	7,900	7,730	98
Ford	5,500	5,470	99
Franklin	16,900	16,680	99
Fulton	14,700	14,530	99
Gallatin	2,800	2,780	99
Greene	6,000	5,850	98
Grundy	13,300	13,150	99
Hamilton	3,500	3,430	98
Hancock	8,400	8,310	99
Hardin	2,100	2,080	99
Henderson	3,300	3,300	100
Henry	20,000	19,910	100
Iroquois	12,200	12,040	99
Jackson	23,800	23,260	98
Jasper	4,000	3,970	99
Jefferson	14,800	14,530	98
Jersey	7,600	7,540	99
Jo Daviess	8,500	8,340	98
Johnson	3,900	3,840	98
Kane	122,900	121,190	99
Kankakee	37,300	36,880	99
Kendall	16,100	16,060	100
Knox	21,400	21,050	98
La Salle	43,400	42,740	98
Lake	198,100	196,220	99

State and County	Total Households	TV Households Number	%
Lawrence	6,300	6,220	99
Lee	13,200	12,940	98
Livingston	14,200	13,680	96
Logan	10,400	10,320	99
Macon	45,300	44,790	99
Macoupin	19,000	18,840	99
Madison	97,800	96,690	99
Marion	16,400	16,190	99
Marshall	4,900	4,800	98
Mason	6,700	6,640	99
Massac	6,400	6,290	98
McDonough	13,400	13,200	99
McHenry	80,900	79,910	99
McLean	52,100	51,330	99
Menard	4,700	4,670	99
Mercer	6,800	6,760	99
Monroe	9,100	9,010	99
Montgomery	11,400	11,240	99
Morgan	13,400	13,260	99
Moultrie	5,400	5,340	99
Ogle	18,700	18,500	99
Peoria	71,000	70,000	99
Perry	8,200	8,050	98
Piatt	6,300	6,250	99
Pike	6,600	6,500	98
Pope	1,700	1,670	98
Pulaski	2,900	2,840	98
Putnam	2,300	2,270	99
Randolph	11,800	11,590	98
Richland	6,800	6,660	98
Rock Island	60,800	60,270	99
Saline	11,200	11,020	98
Sangamon	76,000	74,990	99
Schuyler	3,000	2,950	98
Scott	2,200	2,180	99
Shelby	8,700	8,610	99
St. Clair	97,000	95,640	99
Stark	2,600	2,570	99
Stephenson	19,800	19,670	99
Tazewell	49,200	48,600	99
Union	7,300	7,200	99
Vermilion	33,500	33,100	99
Wabash	4,900	4,830	99
Warren	7,300	7,230	99
Washington	6,100	6,010	99
Wayne	7,200	7,060	98
White	6,500	6,410	99
Whiteside	22,800	22,650	99
Will	139,300	137,910	99
Williamson	24,000	23,630	98
Winnebago	103,000	101,910	99
Woodford	12,100	11,560	96
TOTALS	4,305,520	4,366,300	99

INDIANA

Adams	11,300	11,080	98
Allen	118,500	117,240	99
Bartholomew	26,300	25,930	99
Benton	3,500	3,460	99
Blackford	5,300	5,180	98
Boone	15,700	15,490	99
Brown	5,700	5,580	98
Carroll	7,600	7,350	97
Cass	14,800	14,640	99
Clark	35,400	34,940	99
Clay	10,000	9,850	99
Clinton	12,500	12,300	98
Crawford	4,000	3,820	96
Daviess	10,500	9,930	95
De Kalb	14,000	13,810	99
Dearborn	16,500	16,260	99
Decatur	9,000	8,790	98
Delaware	45,300	44,680	99
Dubois	14,200	13,990	99
Elkhart	62,100	60,800	98
Fayette	10,500	10,230	97
Floyd	27,200	26,910	99
Fountain	6,900	6,800	99
Franklin	7,100	6,970	98

(continued on next page)

State and County	Total Households	TV Households Number	%
INDIANA—(Continued)			
Fulton	8,000	7,940	99
Gibson	12,700	12,570	99
Grant	27,400	26,730	98
Greene	13,100	12,940	99
Hamilton	54,200	53,820	99
Hancock	18,500	18,240	99
Harrison	11,900	11,720	98
Hendricks	31,000	30,790	99
Henry	19,300	19,080	99
Howard	33,300	32,850	99
Huntington	13,800	13,730	99
Jackson	15,200	14,930	98
Jasper	10,100	9,860	98
Jay	8,300	8,170	98
Jefferson	11,400	11,260	99
Jennings	9,500	9,430	99
Johnson	38,100	37,770	99
Knox	15,500	15,310	99
Kosciusko	25,500	25,100	98
La Porte	40,000	39,640	99
Lagrange	10,300	9,740	95
Lake	175,200	173,200	99
Lawrence	17,400	17,020	98
Madison	51,700	51,190	99
Marion	335,600	332,040	99
Marshall	16,500	16,270	99
Martin	3,900	3,720	95
Miami	11,800	11,530	98
Monroe	42,800	41,060	96
Montgomery	14,300	14,190	99
Morgan	22,700	22,380	99
Newton	5,300	5,250	99
Noble	14,900	14,670	98
Ohio	2,000	1,940	97
Orange	7,300	7,240	99
Owen	7,600	7,440	98
Parke	6,200	6,120	99
Perry	7,000	6,940	99
Pike	5,200	5,060	97
Porter	50,700	50,210	99
Posey	9,900	9,780	99
Pulaski	4,900	4,860	99
Putnam	11,900	11,700	98
Randolph	10,600	10,480	99
Ripley	9,900	9,710	98
Rush	6,900	6,810	99
Scott	8,400	8,170	97
Shelby	15,900	15,740	99
Spencer	7,600	7,480	98
St. Joseph	99,000	98,200	99
Starke	8,000	7,840	98
Steuben	11,500	11,300	98
Sullivan	7,500	7,460	99
Switzerland	3,000	2,940	98
Tippecanoe	48,800	47,580	98
Tipton	6,100	6,050	99
Union	2,600	2,560	98
Vanderburgh	69,200	68,670	99
Vermillion	6,600	6,520	99
Vigo	40,300	39,780	99
Wabash	12,600	12,360	98
Warren	3,000	2,970	99
Warrick	18,200	17,930	99
Washington	9,800	9,660	99
Wayne	28,100	27,690	99
Wells	9,900	9,700	98
White	9,500	9,410	99
Whitley	11,100	11,020	99
TOTALS	2,179,490	2,209,900	99

IOWA			
State and County	Total Households	TV Households Number	%
Adair	3,400	3,380	99
Adams	2,000	1,980	99
Allamakee	5,200	5,060	97
Appanoose	5,600	5,510	98
Audubon	2,900	2,870	99
Benton	9,600	9,530	99
Black Hawk	46,800	46,410	99

State and County	Total Households	TV Households Number	%
Boone	9,800	9,760	100
Bremer	8,500	8,440	99
Buchanan	7,900	7,750	98
Buena Vista	7,500	7,440	99
Butler	6,100	6,040	99
Calhoun	4,800	4,790	100
Carroll	8,000	7,920	99
Cass	6,400	6,340	99
Cedar	6,700	6,660	99
Cerro Gordo	19,200	19,070	99
Cherokee	5,400	5,380	100
Chickasaw	5,200	5,100	98
Clarke	3,200	3,150	98
Clay	7,200	7,150	99
Clayton	7,300	7,150	98
Clinton	19,800	19,630	99
Crawford	6,400	6,360	99
Dallas	12,800	12,630	99
Davis	3,400	3,340	98
Decatur	3,100	2,920	94
Delaware	6,700	6,640	99
Des Moines	17,300	17,090	99
Dickinson	6,800	6,760	99
Dubuque	32,200	31,850	99
Emmet	4,300	4,240	99
Fayette	8,400	8,300	99
Floyd	6,700	6,640	99
Franklin	4,500	4,480	100
Fremont	3,200	3,150	98
Greene	4,200	4,180	100
Grundy	4,800	4,740	99
Guthrie	4,900	4,850	99
Hamilton	6,400	6,360	99
Hancock	4,700	4,650	99
Hardin	7,500	7,430	99
Harrison	5,800	5,770	99
Henry	7,200	7,070	98
Howard	4,000	3,900	98
Humboldt	4,300	4,240	99
Ida	3,200	3,180	99
Iowa	6,100	6,030	99
Jackson	7,900	7,800	99
Jasper	14,000	13,850	99
Jefferson	7,000	6,690	96
Johnson	38,500	37,130	96
Jones	7,300	7,230	99
Keokuk	4,500	4,440	99
Kossuth	7,100	6,970	98
Lee	15,200	14,960	98
Linn	71,000	70,160	99
Louisa	4,400	4,340	99
Lucas	3,600	3,530	98
Lyon	4,300	4,150	97
Madison	5,100	5,040	99
Mahaska	8,600	8,380	97
Marion	11,700	11,550	99
Marshall	15,300	15,160	99
Mills	5,000	4,960	99
Mitchell	4,500	4,420	98
Monona	4,100	4,070	99
Monroe	3,200	3,120	98
Montgomery	5,200	5,150	99
Muscatine	15,600	15,470	99
Obrien	6,000	5,960	99
Osceola	2,800	2,750	98
Page	6,800	6,690	98
Palo Alto	4,100	4,030	98
Plymouth	9,200	9,150	99
Pocahontas	3,800	3,780	99
Polk	140,800	139,080	99
Pottawattamie	31,500	31,110	99
Poweshiek	7,200	7,090	98
Ringgold	2,200	2,180	99
Sac	5,000	4,960	99
Scott	60,300	59,590	99
Shelby	5,000	4,930	99
Sioux	10,600	10,270	97
Story	27,000	26,580	98
Tama	7,200	7,130	99
Taylor	3,100	3,070	99
Union	5,100	5,040	99
Van Buren	3,000	2,970	99
Wapello	14,700	14,510	99
Warren	14,100	14,060	100

TV Households

State and County	Total Households	TV Households Number	%
Washington	7,800	7,400	95
Wayne	2,900	2,850	98
Webster	15,500	15,340	99
Winnebago	4,700	4,680	100
Winneshiek	7,100	7,010	99
Woodbury	38,900	38,530	99
Worth	3,300	3,270	99
Wright	5,900	5,810	98
TOTALS	1,091,700	1,106,100	99

KANSAS

Allen	5,700	5,590	98
Anderson	3,100	2,970	96
Atchison	6,100	6,030	99
Barber	2,200	2,180	99
Barton	11,200	11,080	99
Bourbon	5,900	5,760	98
Brown	4,400	4,330	98
Butler	21,100	20,790	99
Chase	1,200	1,160	97
Chautauqua	1,900	1,850	97
Cherokee	8,900	8,790	99
Cheyenne	1,600	1,580	99
Clark	1,000	990	99
Clay	3,700	3,640	98
Cloud	4,100	4,020	98
Coffey	3,500	3,400	97
Comanche	900	870	97
Cowley	14,100	13,800	98
Crawford	15,300	15,090	99
Decatur	1,500	1,480	99
Dickinson	8,200	8,100	99
Doniphan	2,700	2,690	100
Douglas	33,800	32,990	98
Edwards	1,600	1,570	98
Elk	1,500	1,410	94
Ellis	10,100	9,990	99
Ellsworth	2,400	2,370	99
Finney	11,200	11,050	99
Ford	10,600	10,440	98
Franklin	9,000	8,890	99
Geary	10,600	10,360	98
Gove	1,300	1,240	95
Graham	1,400	1,390	99
Grant	2,600	2,550	98
Gray	1,900	1,830	96
Greeley	700	680	97
Greenwood	3,300	3,180	96
Hamilton	900	870	97
Harper	2,900	2,860	99
Harvey	12,100	11,790	97
Haskell	1,400	1,390	99
Hodgeman	800	780	98
Jackson	4,400	4,330	98
Jefferson	6,400	6,340	99
Jewell	1,600	1,580	99
Johnson	160,200	159,100	99
Keamy	1,400	1,380	99
Kingman	3,200	3,160	99
Kiowa	1,500	1,460	97
Labette	8,800	8,680	99
Lane	1,000	980	98
Leavenworth	21,900	21,690	99
Lincoln	1,600	1,560	98
Linn	3,200	3,100	97
Logan	1,300	1,280	98
Lyon	13,100	12,880	98
Marion	5,100	4,830	95
Marshall	4,400	4,300	98
McPherson	10,900	10,130	93
Meade	1,700	1,690	99
Miami	9,300	9,220	99
Mitchell	2,800	2,750	98
Montgomery	15,200	14,810	97
Morris	2,500	2,460	98
Morton	1,300	1,250	96
Nemaha	4,100	3,930	96
Neosho	6,700	6,620	99
Ness	1,700	1,680	99
Norton	2,200	2,190	100

State and County	Total Households	TV Households Number	%
Osage	6,500	6,440	99
Osborne	2,000	1,960	98
Ottawa	2,300	2,280	99
Pawnee	3,000	2,980	99
Phillips	2,700	2,630	97
Pottawatomie	6,600	6,500	98
Pratt	4,000	3,940	99
Rawlins	1,400	1,380	99
Reno	24,300	23,890	98
Republic	2,700	2,670	99
Rice	4,000	3,970	99
Riley	21,800	21,340	98
Rooks	2,400	2,380	99
Rush	1,500	1,480	99
Russell	3,400	3,370	99
Saline	21,300	21,070	99
Scott	2,000	1,980	99
Sedgwick	162,600	160,360	99
Seward	6,800	6,720	99
Shawnee	65,900	65,250	99
Sheridan	1,200	1,150	96
Sherman	2,900	2,830	98
Smith	2,000	1,980	99
Stafford	2,300	2,280	99
Stanton	800	770	96
Stevens	1,900	1,860	98
Sumner	9,800	9,700	99
Thomas	3,200	3,170	99
Trego	1,500	1,480	99
Wabaunsee	2,700	2,660	99
Wallace	700	670	96
Washington	2,800	2,760	99
Wichita	1,100	1,060	96
Wilson	4,400	4,240	96
Woodson	1,700	1,660	98
Wyandotte	56,800	55,980	99
TOTALS	974,040	988,900	98

KENTUCKY

Adair	6,400	6,150	96
Allen	6,300	6,220	99
Anderson	6,700	6,640	99
Ballard	3,300	3,250	98
Barren	13,900	13,670	98
Bath	3,800	3,730	98
Bell	11,200	10,880	97
Boone	25,700	25,350	99
Bourbon	7,300	7,180	98
Boyd	19,400	19,160	99
Boyle	10,000	9,780	98
Bracken	3,000	2,980	99
Breathitt	5,600	5,130	92
Breckinridge	6,400	6,250	98
Bullitt	19,900	19,600	98
Butler	4,300	4,240	99
Caldwell	5,400	5,280	98
Calloway	13,000	12,730	98
Campbell	32,600	32,290	99
Carlisle	2,200	2,160	98
Carroll	3,500	3,460	99
Carter	9,400	9,250	98
Casey	5,500	5,230	95
Christian	20,500	20,170	98
Clark	11,500	11,320	98
Clay	7,900	7,470	95
Clinton	3,700	3,480	94
Crittenden	3,900	3,870	99
Cumberland	2,900	2,770	96
Daviess	35,200	34,920	99
Edmonson	4,100	3,980	97
Elliott	2,200	2,110	96
Estill	5,900	5,670	96
Fayette	97,600	96,170	99
Fleming	4,900	4,810	98
Floyd	16,200	15,800	98
Franklin	18,500	18,270	99
Fulton	2,800	2,730	98
Gallatin	2,300	2,240	97
Garrard	5,100	5,020	98

(continued on next page)

State and County	Total Households	TV Households Number	%
KENTUCKY—(Continued)			
Grant	6,800	6,680	98
Graves	14,500	14,290	99
Grayson	9,000	8,820	98
Green	4,100	4,040	99
Greenup	13,600	13,420	99
Hancock	2,900	2,840	98
Hardin	31,500	31,100	99
Hartan	13,200	12,840	97
Harrison	6,600	6,440	98
Hart	6,400	6,180	97
Henderson	17,200	17,100	99
Henry	5,400	5,350	99
Hickman	2,200	2,170	99
Hopkins	17,900	17,560	98
Jackson	4,700	4,440	94
Jefferson	271,300	268,780	99
Jessamine	12,100	11,960	99
Johnson	8,700	8,510	98
Kenton	54,700	54,120	99
Knott	6,400	6,130	96
Knox	11,800	11,550	98
Larue	5,200	5,090	98
Laurel	18,000	17,580	98
Lawrence	5,600	5,460	98
Lee	2,700	2,540	94
Leslie	4,700	4,500	96
Letcher	9,700	9,480	98
Lewis	5,000	4,880	98
Lincoln	8,200	8,010	98
Livingston	3,900	3,840	98
Logan	10,000	9,830	98
Lyon	2,800	2,750	98
Madison	22,500	21,960	98
Magoffin	4,700	4,600	98
Marion	5,700	5,610	98
Marshall	11,900	11,790	99
Martin	4,500	4,400	98
Mason	6,800	6,750	99
McCracken	27,000	26,650	99
McCreary	5,800	5,640	97
McLean	3,700	3,640	98
Meade	9,600	9,510	99
Menifee	1,900	1,810	95
Mercer	7,900	7,760	98
Metcalfe	3,700	3,640	98
Monroe	4,700	4,580	97
Montgomery	7,800	7,670	98
Morgan	4,300	4,110	96
Muhlenberg	11,600	11,410	98
Nelson	12,400	12,200	98
Nicholas	2,700	2,630	97
Ohio	8,300	8,170	98
Oldham	13,700	13,570	99
Owen	3,700	3,590	97
Owsley	1,900	1,800	95
Pendleton	5,000	4,960	99
Perry	11,200	10,790	96
Pike	26,800	26,200	98
Powell	4,300	4,110	96
Pulaski	21,500	20,900	97
Robertson	800	790	99
Rockcastle	5,700	5,420	95
Rowan	7,200	7,040	98
Russell	6,600	6,380	97
Scott	10,400	10,200	98
Shelby	10,500	10,400	99
Simpson	6,400	6,350	99
Spencer	2,900	2,870	99
Taylor	9,000	8,820	98
Todd	4,300	4,140	96
Trigg	4,700	4,530	96
Trimble	2,700	2,620	97
Union	5,800	5,770	99
Warren	32,600	32,040	98
Washington	3,700	3,650	99
Wayne	7,000	6,670	95
Webster	5,200	5,110	98
Whitley	13,100	12,790	98
Wolfe	2,900	2,750	95
Woodford	8,000	7,920	99
TOTALS	1,446,400	1,471,900	98

State and County	Total Households	TV Households Number	%
LOUISIANA			
Acadia	20,200	19,810	98
Allen	7,500	7,250	97
Ascension	22,800	22,500	99
Assumption	7,500	7,440	99
Avoyelles	14,000	13,700	98
Beauregard	11,000	10,630	97
Bienville	6,200	6,090	98
Bossier	33,300	32,880	99
Caddo	93,700	92,370	99
Calcasieu	63,700	62,710	98
Caldwell	3,900	3,780	97
Cameron	3,000	2,960	99
Catahoula	4,200	3,920	93
Claiborne	6,100	5,970	98
Concordia	7,300	7,110	97
De Soto	9,200	8,980	98
East Baton Rouge	147,400	145,750	99
East Feliciana	6,200	6,070	98
East Carroll	3,000	2,930	98
Evangeline	12,200	12,000	98
Franklin	7,800	7,490	96
Grant	6,600	6,420	97
Iberia	24,100	23,750	99
Iberville	9,500	9,380	99
Jackson	6,000	5,870	98
Jeff Davis	11,300	11,100	98
Jefferson	172,100	170,840	99
La Salle	5,300	4,970	94
Lafayette	68,700	67,880	99
Lafourche	29,800	29,440	99
Lincoln	14,500	14,320	99
Livingston	27,800	27,440	99
Madison	4,600	4,480	97
Morehouse	11,200	11,000	98
Natchitoches	13,200	12,800	97
Orleans	180,900	178,040	98
Ouachita	52,300	51,530	99
Plaquemines	8,200	8,100	99
Pointe Coupee	8,200	8,030	98
Rapides	44,600	43,820	98
Red River	3,200	3,110	97
Richland	7,100	6,980	98
Sabine	9,000	8,750	97
St. Bernard	23,700	23,510	99
St. Charles	16,300	16,100	99
St. Helena	3,300	3,240	98
St. James	6,800	6,710	99
St. John Baptist	13,800	13,680	99
St. Landry	28,900	28,460	98
St. Martin	15,700	15,480	99
St. Mary	19,200	18,890	98
St. Tammany	63,700	62,920	99
Tangipahoa	33,100	32,440	98
Tensas	2,400	2,370	99
Terrebonne	33,300	32,940	99
Union	8,100	8,010	99
Vermilion	18,300	18,150	99
Vernon	16,600	16,100	97
West Baton Rouge	7,200	7,130	99
West Feliciana	2,800	2,710	97
Washington	15,600	15,010	96
Webster	16,400	16,200	99
West Carroll	4,400	4,290	98
Winn	6,300	6,200	98
TOTALS	1,540,930	1,564,300	99
MAINE			
Androscoggin	39,900	39,530	99
Aroostook	27,600	27,170	98
Cumberland	99,100	97,710	99
Franklin	11,300	10,970	97
Hancock	19,700	19,340	98
Kennebec	45,000	44,420	99
Knox	15,000	14,610	97
Lincoln	12,500	12,360	99
Oxford	20,900	20,550	98
Penobscot	55,200	54,530	99
Piscataquis	7,200	7,120	99

TV Households

State and County	Total Households	TV Households Number	%
Sagadahoc	12,700	12,410	98
Somerset	19,500	19,190	98
Waldo	13,700	13,460	98
Washington	13,700	13,520	99
York	64,700	64,120	99
TOTALS	471,010	477,700	99

MARYLAND

Allegany	29,300	28,830	98
Anne Arundel	167,200	166,010	99
Baltimore	282,400	279,720	99
Baltimore City	255,300	251,450	98
Calvert	22,600	22,160	98
Caroline	11,000	10,880	99
Carroll	50,100	49,570	99
Cecil	27,900	27,500	99
Charles	37,500	37,020	99
Dorchester	12,300	12,100	98
Frederick	65,600	64,980	99
Garrett	10,800	10,180	94
Harford	74,600	73,980	99
Howard	84,300	83,830	99
Kent	7,400	7,320	99
Montgomery	309,500	306,410	99
Prince Georges	274,400	271,850	99
Queen Annes	13,900	13,560	98
Somerset	7,600	7,490	99
St. Marys	27,300	26,820	98
Talbot	13,700	13,550	99
Washington	47,300	46,410	98
Wicomico	30,400	30,010	99
Worcester	16,600	16,270	98
TOTALS	1,857,900	1,879,000	99

MASSACHUSETTS

Barnstable	86,100	85,110	99
Berkshire	54,000	52,940	98
Bristol	192,100	190,450	99
Dukes	5,500	5,300	96
Essex	259,900	257,380	99
Franklin	28,300	27,370	97
Hampden	165,400	163,760	99
Hampshire	53,600	52,430	98
Middlesex	530,000	524,220	99
Nantucket	3,000	2,940	98
Norfolk	241,000	239,480	99
Plymouth	158,800	157,860	99
Suffolk	246,500	238,070	97
Worcester	269,300	266,800	99
TOTALS	2,264,110	2,293,500	99

MICHIGAN

Alcona	4,700	4,610	98
Alger	3,600	3,570	99
Allegan	35,400	35,040	99
Alpena	12,000	11,840	99
Antrim	8,000	7,860	98
Arenac	6,200	6,140	99
Baraga	3,200	3,090	97
Barry	19,200	19,010	99
Bay	42,700	42,440	99
Benzie	5,700	5,560	98
Berrien	61,800	60,870	98
Branch	14,900	14,700	99
Calhoun	55,100	54,630	99
Cass	18,300	18,050	99
Charlevoix	9,200	9,110	99
Cheboygan	9,200	9,090	99
Chippewa	12,300	12,060	98
Clare	11,600	11,490	99
Clinton	22,300	22,080	99
Crawford	5,000	4,940	99
Delta	15,100	14,930	99
Dickinson	11,100	10,950	99

State and County	Total Households	TV Households Number	%
Eaton	36,700	36,310	99
Emmet	10,900	10,640	98
Genesee	165,400	163,930	99
Gladwin	9,600	9,520	99
Gogebic	7,700	7,570	98
Grand Traverse	27,400	27,120	99
Gratiot	14,000	13,800	99
Hillsdale	16,800	16,460	98
Houghton	14,000	12,920	92
Huron	13,500	13,280	98
Ingham	101,400	100,150	99
Ionia	19,800	19,620	99
Iosco	8,600	8,510	99
Iron	5,600	5,510	98
Isabella	19,000	18,790	99
Jackson	56,600	56,060	99
Kalamazoo	87,800	86,690	99
Kalkaska	5,500	5,440	99
Kent	194,800	192,050	99
Keweenaw	1,100	1,080	98
Lake	4,300	4,180	97
Lapeer	28,200	27,950	99
Leelanau	7,300	7,230	99
Lenawee	34,000	33,740	99
Livingston	46,800	46,480	99
Luce	2,100	2,080	99
Mackinac	4,700	4,630	99
Macomb	273,700	272,440	100
Manistee	9,400	9,270	99
Marquette	25,100	24,750	99
Mason	11,200	10,960	98
Mecosta	13,900	13,720	99
Menominee	9,800	9,730	99
Midland	30,300	30,090	99
Missaukee	5,100	5,080	100
Monroe	49,500	49,140	99
Montcalm	20,700	20,430	99
Montmorency	3,700	3,640	98
Muskegon	60,500	59,910	99
Newaygo	16,300	16,120	99
Oakland	451,200	448,400	99
Oceana	8,900	8,760	98
Ogemaw	8,300	8,250	99
Ontonagon	3,500	3,310	95
Osceola	8,400	8,300	99
Oscoda	3,800	3,740	98
Otsego	7,800	7,660	98
Ottawa	72,700	71,820	99
Presque Isle	5,700	5,610	99
Roscommon	10,200	10,060	99
Saginaw	78,100	77,440	99
Sanilac	15,800	15,580	99
Schoolcraft	3,700	3,630	98
Shiawassee	26,300	26,120	99
St. Clair	56,900	56,390	99
St. Joseph	22,800	22,240	98
Tuscola	20,700	20,550	99
Van Buren	27,700	27,400	99
Washtenaw	109,900	107,330	98
Wayne	755,800	748,240	99
Wexford	11,300	11,220	99
TOTALS	3,531,130	3,568,900	99

MINNESOTA

Aitkin	5,800	5,600	97
Anoka	96,800	96,220	99
Becker	11,300	11,020	98
Beltrami	13,900	13,570	98
Benton	12,100	12,010	99
Big Stone	2,400	2,380	99
Blue Earth-Nicollet			
South	24,100	23,690	98
Brown	10,400	10,290	99
Carlton	11,800	11,690	99
Carver	21,800	21,710	100
Cass	9,600	9,440	98
Chippewa	5,200	5,080	98
Chisago	13,600	13,500	99
Clay	18,300	18,130	99

(continued on next page)

State and County	Total Households	TV Households Number	%
MINNESOTA—(Continued)			
Clearwater	3,400	3,200	94
Cook	2,100	2,000	95
Cottonwood	5,000	4,920	98
Crow Wing	20,300	19,890	98
Dakota	115,000	114,340	99
Dodge	5,900	5,800	98
Douglas	11,800	11,620	98
Faribault	6,700	6,640	99
Fillmore	8,100	7,990	99
Freebom	12,800	12,720	99
Goodhue	15,900	15,700	99
Grant	2,500	2,470	99
Hennepin	430,900	425,170	99
Houston	7,100	7,000	99
Hubbard	6,500	6,250	96
Isanti	9,900	9,750	98
Itasca	16,800	16,570	99
Jackson	4,600	4,550	99
Kanabec	5,100	4,940	97
Kandiyohi	15,700	15,450	98
Kittson	2,200	2,100	95
Koochiching	5,800	5,560	96
Lac Qui Parle	3,400	3,320	98
Lake	4,400	4,340	99
Lake Of Woods	1,600	1,530	96
Le Sueur	9,200	9,080	99
Lincoln	2,800	2,750	98
Lyon	9,400	9,270	99
Mahnomen	1,800	1,780	99
Marshall	4,200	4,130	98
Martin	9,000	8,920	99
Mcleod	12,600	12,460	99
Meeker	8,200	8,010	98
Mille Lacs	7,500	7,200	96
Morrison	10,700	10,520	98
Mower	15,200	15,130	100
Murray	3,700	3,670	99
Nicollet North	5,300	5,230	99
Nobles	7,700	7,640	99
Norman	3,100	3,060	99
Olmsted	43,500	42,790	98
Otter Tail	21,000	20,460	97
Pennington	5,200	5,120	98
Pine	8,400	8,260	98
Pipestone	4,000	3,930	98
Polk	12,100	11,880	98
Pope	4,200	4,160	99
Ramsey	188,500	185,990	99
Red Lake	1,800	1,780	99
Redwood	6,500	6,410	99
Renville	6,600	6,520	99
Rice	17,800	17,640	99
Rock	3,700	3,610	98
Roseau	5,600	5,340	95
Scott	24,900	24,610	99
Sherburne	18,000	17,640	98
Sibley	5,500	5,400	98
St. Louis	79,000	77,800	98
Stearns	42,800	42,330	99
Steele	11,900	11,720	98
Stevens	3,600	3,420	95
Swift	4,200	4,140	99
Todd	9,000	8,810	98
Traverse	1,800	1,780	99
Wabasha	7,800	7,590	97
Wadena	5,200	5,100	98
Waseca	6,900	6,730	98
Washington	65,300	64,850	99
Watsonwan	4,400	4,340	99
Wilkin	2,800	2,790	100
Winona	17,100	16,860	99
Wright	27,400	27,030	99
Yellow Medicine	4,700	4,540	97
TOTALS	1,738,370	1,762,200	99

MISSISSIPPI			
Adams	13,400	13,070	98
Alcorn	12,900	12,470	97

State and County	Total Households	TV Households Number	%
Amite	4,900	4,760	97
Attala	6,900	6,770	98
Benton	2,800	2,770	99
Bolivar	13,100	12,660	97
Calhoun	6,000	5,870	98
Carroll	3,900	3,800	97
Chickasaw	6,700	6,540	98
Choctaw	3,100	2,980	96
Claiborne	3,200	3,080	96
Clarke	6,700	6,560	98
Clay	7,400	7,230	98
Coahoma	10,300	9,970	97
Copiah	9,800	9,540	97
Covington	6,300	6,140	97
De Soto	30,400	29,940	98
Forrest	26,800	26,400	99
Franklin	3,400	3,290	97
George	6,600	6,450	98
Greene	3,600	3,380	94
Grenada	7,800	7,630	98
Hancock	15,500	15,170	98
Harrison	68,300	67,030	98
Hinds	89,300	88,050	99
Holmes	7,000	6,740	96
Humphreys	3,600	3,520	98
Issaquena	500	490	98
Itawamba	8,300	8,180	99
Jackson	46,400	45,760	99
Jasper	6,200	6,020	97
Jeff Davis	5,100	5,040	99
Jefferson	2,800	2,720	97
Jones	23,400	23,080	99
Kemper	3,600	3,450	96
Lafayette	12,100	11,950	99
Lamar	12,500	12,150	97
Lauderdale	29,000	28,520	98
Lawrence	4,600	4,480	97
Leake	7,300	7,120	98
Lee	28,000	27,570	98
Leflore	12,700	12,370	97
Lincoln	11,800	11,470	97
Lowndes	22,600	22,250	98
Madison	25,700	25,180	98
Marion	9,600	9,050	94
Marshall	10,800	10,460	97
Monroe	14,200	13,940	98
Montgomery	4,500	4,390	98
Neshoba	9,500	9,240	97
Newton	7,900	7,750	98
Noxubee	4,100	3,850	94
Oktibbeha	13,300	12,990	98
Panola	11,300	11,090	98
Pearl River	16,300	15,860	97
Perry	4,100	4,000	98
Pike	13,900	13,500	97
Pontotoc	9,300	9,050	97
Prentiss	9,000	8,800	98
Quitman	3,500	3,390	97
Rankin	35,200	34,650	98
Scott	9,000	8,820	98
Sharkey	2,100	2,050	98
Simpson	9,000	8,860	98
Smith	5,600	5,510	98
Stone	4,700	4,570	97
Sunflower	9,700	9,500	98
Tallahatchie	4,900	4,720	96
Tate	7,500	7,360	98
Tippah	7,800	7,660	98
Tishomingo	7,300	7,010	96
Tunica	2,800	2,720	97
Union	8,900	8,790	99
Walthall	4,800	4,560	95
Warren	18,400	18,010	98
Washington	22,400	21,810	97
Wayne	7,100	6,930	98
Webster	4,000	3,920	98
Wilkinson	3,400	3,300	97
Winston	7,100	6,920	97
Yalobusha	5,000	4,850	97
Yazoo	8,800	8,600	98
TOTALS	958,090	979,100	98

TV Households

State and County	Total Households	TV Households Number	%
MISSOURI			
Adair	9,300	9,040	97
Andrew	5,800	5,770	99
Atchison	2,900	2,860	99
Audrain	9,100	8,860	97
Barry	13,000	12,620	97
Barton	4,900	4,810	98
Bates	6,000	5,900	98
Benton	6,900	6,780	98
Bollinger	4,300	4,200	98
Boone	48,300	47,490	98
Buchanan	32,400	32,000	99
Butler	16,200	15,920	98
Caldwell	3,300	3,240	98
Callaway	12,300	12,110	98
Camden	13,600	13,360	98
Carroll	4,300	4,230	98
Carter	2,200	2,050	93
Cass	27,600	27,220	99
Cedar	5,400	5,220	97
Chariton	3,600	3,550	99
Christian	16,700	16,380	98
Clark	2,800	2,760	99
Clay	65,600	65,090	99
Clinton	6,800	6,720	99
Cole	25,300	24,960	99
Cooper	5,700	5,560	98
Cape Girardeau	25,500	25,190	99
Crawford	8,400	8,220	98
Dade	3,500	3,440	98
Dallas	6,000	5,750	96
Daviess	2,900	2,860	99
De Kalb	2,800	2,770	99
Dent	5,400	5,280	98
Douglas	5,000	4,870	97
Dunklin	13,000	12,780	98
Franklin	31,700	31,230	99
Gasconade	5,900	5,820	99
Gentry	2,800	2,770	99
Greene	91,000	89,800	99
Grundy	4,300	4,260	99
Harrison	3,500	3,450	99
Henry	8,800	8,650	98
Hickory	3,700	3,640	98
Holt	2,300	2,270	99
Howard	3,500	3,460	99
Howell	14,000	13,690	98
Iron	4,100	4,050	99
Jackson	254,000	249,990	98
Jasper	39,600	39,070	99
Jefferson	66,200	65,660	99
Johnson	17,500	17,190	98
Knox	1,800	1,710	95
Laclede	11,400	11,160	98
Lafayette	12,600	12,450	99
Lawrence	12,400	12,210	98
Lewis	3,600	3,540	98
Lincoln	12,100	11,830	98
Linn	6,100	5,970	98
Livingston	5,500	5,380	98
Macon	6,000	5,910	99
Madison	4,400	4,310	98
Maries	3,000	2,920	97
Marion	10,800	10,650	99
McDonald	7,000	6,790	97
Mercer	1,700	1,670	98
Miller	8,700	8,580	99
Mississippi	5,300	5,250	99
Moniteau	4,900	4,800	98
Monroe	3,400	3,360	99
Montgomery	4,600	4,520	98
Morgan	7,200	6,840	95
New Madrid	7,800	7,660	98
Newton	18,600	18,320	98
Nodaway	7,100	6,960	98
Oregon	4,200	4,010	95
Osage	4,300	4,270	99
Ozark	4,100	4,000	98
Pemiscot	8,400	8,270	98
Perry	6,600	6,540	99
Pettis	15,000	14,600	97

State and County	Total Households	TV Households Number	%
Phelps	14,600	14,250	98
Pike	6,300	6,200	98
Platte	26,400	26,130	99
Polk	9,400	9,220	98
Pulaski	11,000	10,930	99
Putnam	2,200	2,160	98
Ralls	3,400	3,390	100
Randolph	8,800	8,600	98
Ray	8,000	7,860	98
Reynolds	2,600	2,500	96
Ripley	5,500	5,210	95
Saline	8,600	8,480	99
Schuyler	1,800	1,760	98
Scotland	2,000	1,950	98
Scott	15,300	15,110	99
Shannon	3,000	2,910	97
Shelby	2,800	2,760	99
St. Charles	89,900	89,130	99
St. Clair	3,700	3,470	94
St. Francois	19,400	19,000	98
St. Louis	391,600	386,350	99
St. Louis City	146,700	144,250	98
Ste. Genevieve	6,100	6,010	99
Stoddard	11,900	11,660	98
Stone	11,500	11,210	97
Sullivan	2,700	2,650	98
Taney	14,200	13,880	98
Texas	9,000	8,820	98
Vernon	7,600	7,500	99
Warren	8,400	8,290	99
Washington	7,600	7,410	98
Wayne	5,200	5,080	98
Webster	9,900	9,710	98
Worth	1,000	990	99
Wright	7,500	7,230	96
TOTALS	2,041,400	2,073,900	98

MONTANA

Beaverhead	3,600	3,260	91
Big Horn	3,900	3,770	97
Blaine	2,500	2,260	90
Broadwater	1,400	1,380	99
Carbon	3,900	3,730	96
Carter	600	570	95
Cascade	31,500	30,950	98
Chouteau	1,900	1,880	99
Custer	5,000	4,840	97
Daniels	900	890	99
Dawson	3,600	3,530	98
Deer Lodge	4,100	4,050	99
Fallon	1,200	1,140	95
Fergus	4,800	4,590	96
Flathead	28,300	27,030	96
Gallatin	23,800	22,890	96
Garfield	600	530	88
Glacier	3,900	3,760	96
Golden Valley	300	280	93
Granite	1,100	1,070	97
Hill	6,400	6,100	95
Jefferson	3,500	3,350	96
Judith Basin	900	860	96
Lake	9,700	9,560	99
Lewis & Clark	21,300	20,790	98
Liberty	800	790	99
Lincoln	7,300	6,960	95
Madison	2,800	2,720	97
McCone	800	780	98
Meagher	700	670	96
Mineral	1,400	1,360	97
Missoula	35,000	33,420	95
Musselshell	1,900	1,840	97
Park	6,500	6,120	94
Petroleum	200	190	95
Phillips	1,900	1,820	96
Pondera	2,200	2,130	97
Powder River	800	770	96
Powell	2,300	2,160	94
Prairie	500	480	96

(continued on next page)

State and County	Total Households	TV Households Number	%
MONTANA—(Continued)			
Ravalli	13,500	13,180	98
Richland	3,900	3,840	98
Roosevelt	3,700	3,610	98
Rosebud	3,600	3,470	96
Sanders	4,500	4,360	97
Sheridan	1,800	1,770	98
Silver Bow	14,500	14,270	98
Stillwater	2,900	2,830	98
Sweet Grass	1,300	1,140	88
Teton	2,400	2,330	97
Toole	2,000	1,920	96
Treasure	300	290	97
Valley	3,400	3,340	98
Wheatland	1,000	980	98
Wibaux	500	480	96
Yellowstone	50,500	49,730	98
TOTALS	332,810	343,600	97

State and County	Total Households	TV Households Number	%
NEBRASKA			
Adams	11,500	11,410	99
Antelope	3,000	2,970	99
Arthur	200	190	95
Banner	300	300	100
Blaine	300	290	97
Boone	2,500	2,460	98
Box Butte	4,900	4,860	99
Boyd	1,100	1,060	96
Brown	1,500	1,440	96
Buffalo	15,000	14,870	99
Burt	3,100	3,080	99
Butler	3,300	3,270	99
Cass	8,400	8,330	99
Cedar	3,600	3,560	99
Chase	1,700	1,680	99
Cherry	2,500	2,420	97
Cheyenne	3,900	3,870	99
Clay	2,800	2,790	100
Colfax	4,300	4,230	98
Cuming	3,900	3,860	99
Custer	5,200	5,060	97
Dakota	6,700	6,650	99
Dawes	3,500	3,450	99
Dawson	8,900	8,750	98
Deuel	900	890	99
Dixon	2,400	2,390	100
Dodge	13,700	13,560	99
Douglas	169,100	166,940	99
Dundy	1,100	1,090	99
Fillmore	2,700	2,660	99
Franklin	1,500	1,490	99
Frontier	1,200	1,190	99
Furnas	2,500	2,470	99
Gage	9,200	9,110	99
Garden	1,000	940	94
Garfield	800	790	99
Gosper	800	800	100
Grant	300	300	100
Greeley	1,100	1,070	97
Hall	19,800	19,550	99
Hamilton	3,300	3,260	99
Harlan	1,600	1,570	98
Hayes	500	500	100
Hitchcock	1,400	1,390	99
Holt	4,700	4,600	98
Hooker	300	290	97
Howard	2,500	2,460	98
Jefferson	3,600	3,560	99
Johnson	1,900	1,870	98
Kearney	2,500	2,480	99
Keith	3,600	3,510	98
Keya Paha	400	400	100
Kimball	1,600	1,600	100
Knox	4,100	4,050	99
Lancaster	90,300	88,790	98
Lincoln	13,400	13,200	99
Logan	300	300	100
Loup	300	300	100
Madison	13,300	13,130	99

State and County	Total Households	TV Households Number	%
McPherson	200	200	100
Merrick	3,000	2,980	99
Morrill	2,100	2,050	98
Nance	1,700	1,680	99
Nemaha	3,000	2,980	99
Nuckolls	2,300	2,270	99
Otoe	5,700	5,640	99
Pawnee	1,400	1,380	99
Perkins	1,400	1,400	100
Phelps	3,800	3,750	99
Pierce	2,900	2,880	99
Platte	11,600	11,470	99
Polk	2,400	2,390	100
Red Willow	4,600	4,550	99
Richardson	4,100	4,020	98
Rock	800	800	100
Saline	4,800	4,760	99
Sarpy	37,800	37,530	99
Saunders	7,200	7,120	99
Scotts Bluff	14,900	14,700	99
Seward	6,000	5,900	98
Sheridan	2,700	2,660	99
Sherman	1,400	1,390	99
Sioux	600	600	100
Stanton	2,100	2,080	99
Thayer	2,700	2,660	99
Thomas	300	290	97
Thurston	2,400	2,390	100
Valley	2,100	2,060	98
Washington	6,500	6,460	99
Wayne	3,100	3,070	99
Webster	1,700	1,660	98
Wheeler	300	300	100
York	5,700	5,630	99
TOTALS	625,050	633,100	99

State and County	Total Households	TV Households Number	%
NEVADA			
Carson City	18,800	18,380	98
Churchill	8,500	8,280	97
Clark	423,200	416,980	99
Douglas	14,500	14,340	99
Elko	15,500	14,640	94
Esmeralda	800	750	94
Eureka	600	570	95
Humboldt	5,900	5,680	96
Lander	2,300	2,030	88
Lincoln	1,500	1,450	97
Lyon	10,700	10,380	97
Mineral	2,500	2,400	96
Nye	9,300	8,900	96
Pershing	1,900	1,860	98
Storey	1,200	1,130	94
Washoe	122,000	118,500	97
White Pine	3,100	3,030	98
TOTALS	629,300	642,300	98

State and County	Total Households	TV Households Number	%
NEW HAMPSHIRE			
Belknap	19,300	19,120	99
Carroll	15,500	15,200	98
Cheshire	26,500	25,740	97
Coos	13,500	13,310	99
Grafton	29,100	28,180	97
Hillsborough	132,900	131,450	99
Merrimack	47,000	46,380	99
Rockingham	96,000	95,040	99
Strafford	39,900	39,290	98
Sullivan	15,500	15,070	97
TOTALS	428,780	435,200	99

State and County	Total Households	TV Households Number	%
NEW JERSEY			
Atlantic	88,800	87,540	99
Bergen	318,100	315,970	99
Burlington	141,700	140,770	99
Camden	179,100	177,780	99

TV Households

State and County	Total Households	TV Households Number	%
Cape May	39,100	38,680	99
Cumberland	46,300	45,550	98
Essex	267,900	264,280	99
Gloucester	85,000	84,360	99
Hudson	204,400	201,270	98
Hunterdon	41,600	41,180	99
Mercer	118,300	116,730	99
Middlesex	250,700	248,420	99
Monmouth	211,200	209,430	99
Morris	160,000	159,070	99
Ocean	182,700	180,180	99
Passaic	156,700	154,480	99
Salem	23,400	23,270	99
Somerset	101,500	100,490	99
Sussex	48,400	47,970	99
Union	179,900	178,010	99
Warren	36,300	35,830	99
TOTALS	2,851,260	2,881,100	99

NEW MEXICO

Bernalillo	206,500	202,580	98
Catron	1,000	820	82
Chaves	22,500	22,040	98
Cibola	7,700	7,520	98
Colfax	5,600	5,420	97
Curry	18,000	17,730	99
De Baca	900	880	98
Dona Ana	54,400	53,050	98
Eddy	19,300	19,010	98
Grant	10,700	10,410	97
Guadalupe	1,600	1,470	92
Harding	400	380	95
Hidalgo	2,100	2,010	96
Lea North	17,800	17,520	98
Lea South	1,900	1,870	98
Lincoln	6,200	5,870	95
Los Alamos	7,600	7,460	98
Luna	8,600	8,310	97
McKinley	17,700	16,320	92
Mora	1,700	1,550	91
Otero	20,300	19,920	98
Quay	4,200	4,090	97
Rio Arriba	12,700	11,960	94
Roosevelt	7,100	6,950	98
San Juan	32,300	30,700	95
San Miguel	9,400	8,650	92
Sandoval	28,300	27,440	97
Santa Fe	46,400	44,090	95
Sierra	5,000	4,670	93
Socorro	5,800	5,490	95
Taos	10,000	9,420	94
Torrance	4,800	4,640	97
Union	1,700	1,610	95
Valencia	20,100	19,550	97
TOTALS	601,400	620,300	97

NEW YORK

Albany	114,600	113,150	99
Allegany	17,300	16,900	98
Bronx	404,000	395,920	98
Broome	78,000	76,860	99
Cattaraugus	31,000	30,490	98
Cayuga	29,300	29,020	99
Chautauqua	53,800	52,970	98
Chemung	34,500	34,150	99
Chenango	19,300	19,000	98
Clinton	30,000	29,750	99
Columbia	23,900	23,590	99
Cortland	17,300	17,150	99
Delaware	18,100	17,530	97
Dutchess	88,800	87,690	99
Erie	375,000	371,740	99
Essex	13,800	13,560	98
Franklin	17,100	16,750	98
Fulton	20,800	20,570	99
Genesee	22,100	21,970	99
Greene	17,700	17,460	99

State and County	Total Households	TV Households Number	%
Hamilton	2,100	2,080	99
Herkimer	25,500	25,290	99
Jefferson	38,500	38,200	99
Kings	786,200	759,630	97
Lewis	9,800	9,640	98
Livingston	22,500	22,230	99
Madison	24,500	24,180	99
Monroe	276,900	274,440	99
Montgomery	20,300	20,140	99
Nassau	434,400	431,530	99
New York	725,000	690,560	95
Niagara	85,700	84,940	99
Oneida East	49,600	49,000	99
Oneida West	41,000	40,530	99
Onondaga	178,500	176,590	99
Ontario	36,800	36,440	99
Orange	105,800	103,870	98
Orleans	16,000	15,830	99
Oswego	44,000	43,550	99
Otsego	22,200	21,810	98
Putnam	30,300	30,160	100
Queens	710,500	701,480	99
Rensselaer	57,800	57,230	99
Richmond	137,300	136,160	99
Rockland	89,000	86,800	98
Saratoga	72,800	72,120	99
Schenectady	59,000	58,470	99
Schoharie	11,700	11,510	98
Schuyler	6,900	6,780	98
Seneca	11,700	11,560	99
St. Lawrence	39,600	38,970	98
Steuben	38,200	37,490	98
Suffolk	430,900	428,010	99
Sullivan	24,700	23,220	94
Tioga	19,200	18,880	98
Tompkins	34,100	31,520	92
Ulster	61,500	59,580	97
Warren	23,700	23,290	98
Washington	20,700	20,390	99
Wayne	33,800	33,550	99
Westchester	324,700	321,420	99
Wyoming	14,200	14,030	99
Yates	9,300	9,210	99
TOTALS	6,508,530	6,633,300	98

NORTH CAROLINA

Alamance	46,300	45,790	99
Alexander	11,700	11,510	98
Alleghany	4,100	4,030	98
Anson	9,000	8,910	99
Ashe	9,700	9,500	98
Avery	5,900	5,780	98
Beaufort	17,400	17,110	98
Bertie	7,700	7,450	97
Bladen	11,700	11,410	98
Brunswick	25,200	24,650	98
Buncombe	79,300	77,490	98
Burke	31,600	31,150	99
Cabarrus	43,000	42,580	99
Caldwell	29,000	28,620	99
Camden	2,200	2,140	97
Carteret	24,100	23,550	98
Caswell	8,000	7,920	99
Catawba	49,900	49,360	99
Chatham	17,400	17,160	99
Cherokee	9,100	8,900	98
Chowan	5,500	5,410	98
Clay	3,500	3,310	95
Cleveland	34,300	33,910	99
Columbus	19,900	19,530	98
Craven	30,500	29,950	99
Cumberland	100,700	99,530	98
Currituck	6,200	6,110	99
Dare	11,000	10,770	98
Davidson	54,000	53,200	99
Davie	12,300	12,030	98
Duplin	16,200	15,950	98
Durham	79,400	78,160	98
Edgecombe	20,300	19,950	98

(continued on next page)

State and County	Total Households	TV Households Number	%
NORTH CAROLINA—(Continued)			
Forsyth	116,400	114,860	99
Franklin	16,400	16,140	98
Gaston	68,300	67,600	99
Gates	3,800	3,730	98
Graham	3,000	2,920	97
Granville	14,100	13,920	99
Greene	6,000	5,930	99
Guilford	152,500	150,900	99
Halifax	21,800	21,360	98
Harnett	29,400	28,940	98
Haywood	20,800	20,350	98
Henderson	33,300	32,770	98
Hertford	8,700	8,530	98
Hoke	9,800	9,630	98
Hyde	2,100	2,040	97
Iredell	40,600	40,020	99
Jackson	10,600	10,370	98
Johnston	38,300	37,760	99
Jones	3,600	3,520	98
Lee	18,200	18,000	99
Lenoir	23,000	22,690	99
Lincoln	21,800	21,620	99
Macon	11,300	10,730	95
Madison	7,100	6,750	95
Martin	10,400	10,260	99
McDowell	14,700	14,290	97
Mecklenburg	235,800	233,400	99
Mitchell	6,000	5,930	99
Montgomery	8,200	8,060	98
Moore	28,500	28,070	98
Nash	33,200	32,770	99
New Hanover	58,500	57,760	99
Northampton	7,700	7,510	98
Onslow	39,500	38,970	99
Orange	44,500	43,460	98
Pamlico	5,000	4,920	98
Pasquotank	12,700	12,510	99
Pender	14,300	13,960	98
Perquimans	4,100	4,030	98
Person	12,500	12,300	98
Pitt	45,700	44,980	98
Polk	6,800	6,720	99
Randolph	45,200	44,490	98
Richmond	17,400	17,130	98
Robeson	39,700	39,030	98
Rockingham	34,700	34,250	99
Rowan	47,000	46,450	99
Rutherford	23,600	23,360	99
Sampson	19,400	19,200	99
Scotland	12,600	12,370	98
Stanly	21,300	21,140	99
Stokes	16,000	15,830	99
Surry	26,300	25,940	99
Swain	4,700	4,570	97
Transylvania	11,200	11,070	99
Tyrrell	1,500	1,450	97
Union	35,500	34,950	98
Vance	15,000	14,770	98
Wake	214,000	211,330	99
Warren	6,800	6,720	99
Washington	5,300	5,200	98
Watauga	15,200	14,760	97
Wayne	40,700	40,180	99
Wilkes	24,300	23,710	98
Wilson	26,200	25,820	99
Yadkin	13,700	13,530	99
Yancey	6,700	6,370	95
TOTALS	2,787,420	2,829,100	99

NORTH DAKOTA

Adams	1,100	1,070	97
Barnes	4,900	4,840	99
Benson	2,400	2,350	98
Billings	400	400	100
Bottineau	3,100	3,090	100
Bowman	1,400	1,380	99
Burke	1,200	1,190	99
Burleigh	25,100	24,820	99

State and County	Total Households	TV Households Number	%
Cass	45,200	44,540	99
Cavalier	2,200	2,190	100
Dickey	2,300	2,240	97
Divide	1,200	1,170	98
Dunn	1,400	1,380	99
Eddy	1,200	1,180	98
Emmons	1,900	1,880	99
Foster	1,700	1,690	99
Golden Valley	800	780	98
Grand Forks	25,800	25,350	98
Grant	1,400	1,380	99
Griggs	1,300	1,290	99
Hettinger	1,300	1,290	99
Kidder	1,200	1,190	99
La Moure	2,000	1,990	100
Logan	1,000	980	98
McHenry	2,500	2,440	98
McIntosh	1,600	1,580	99
McKenzie	2,200	2,180	99
McLean	3,700	3,670	99
Mercer	3,400	3,350	99
Morton	9,300	9,210	99
Mountrail	2,500	2,460	98
Nelson	1,800	1,780	99
Oliver	800	790	99
Pembina	3,300	3,130	95
Pierce	2,000	1,970	99
Ramsey	5,100	5,040	99
Ransom	2,300	2,230	97
Renville	1,200	1,190	99
Richland	6,800	6,720	99
Rolette	4,800	4,700	98
Sargent	1,800	1,780	99
Sheridan	700	690	99
Sioux	1,000	970	97
Slope	300	300	100
Stark	8,800	8,670	99
Steele	1,000	990	99
Stutsman	8,400	8,260	98
Towner	1,400	1,380	99
Traill	3,300	3,270	99
Walsh	4,700	4,650	99
Ward	22,200	21,970	99
Wells	2,100	2,050	98
Williams	7,800	7,700	99
TOTALS	244,780	248,300	99

OHIO

Adams	10,500	10,170	97
Allen	38,600	38,120	99
Ashland	18,700	18,300	98
Ashtabula	38,300	37,860	99
Athens	21,100	20,370	97
Auglaize	17,200	17,080	99
Belmont	28,200	27,910	99
Brown	14,500	14,300	99
Butler North	36,700	36,290	99
Butler South	79,800	79,130	99
Carroll	10,400	10,260	99
Champaign	14,100	13,900	99
Clark	55,600	54,990	99
Clermont	60,600	60,040	99
Clinton	14,500	14,310	99
Columbiana	43,000	42,390	99
Coshocton	13,900	13,660	98
Crawford	18,300	18,070	99
Cuyahoga	559,400	553,300	99
Darke	19,900	19,720	99
Defiance	14,200	14,050	99
Delaware	29,100	28,850	99
Erie	29,700	29,540	99
Fairfield	43,100	42,820	99
Fayette	10,700	10,530	98
Franklin	404,300	400,500	99
Fulton	14,400	14,190	99
Gallia	12,200	12,060	99
Geauga	28,100	27,600	98
Greene	49,900	49,450	99
Guernsey	15,600	15,310	98
Hamilton	339,600	336,140	99

TV Households

State and County	Total Households	TV Households Number	%	State and County	Total Households	TV Households Number	%
Hancock	26,100	25,810	99	Custer	9,700	9,520	98
Hardin	11,500	11,330	99	Delaware	13,300	12,980	98
Harrison	6,200	6,100	98	Dewey	2,200	2,160	98
Henry	10,600	10,520	99	Ellis	1,800	1,740	97
Highland	14,800	14,540	98	Garfield	22,700	22,440	99
Hocking	10,500	10,170	97	Garvin	10,400	10,260	99
Holmes	10,600	9,470	89	Grady	16,400	16,160	99
Huron	21,200	20,980	99	Grant	2,400	2,350	98
Jackson	12,100	11,950	99	Greer	2,500	2,450	98
Jefferson	30,800	30,510	99	Harmon	1,400	1,380	99
Knox	19,000	18,850	99	Harper	1,600	1,580	99
Lake	84,300	83,770	99	Haskell	4,300	4,210	98
Lawrence	24,400	24,070	99	Hughes	5,200	5,190	100
Licking	51,500	51,000	99	Jackson	10,600	10,410	98
Logan	17,200	17,020	99	Jefferson	2,900	2,850	98
Lorain	100,500	99,440	99	Johnston	3,800	3,740	98
Lucas	174,600	173,200	99	Kay	18,400	18,120	98
Madison	13,300	13,050	98	Kingfisher	5,200	5,050	97
Mahoning	101,400	100,480	99	Kiowa	4,400	4,260	97
Marion	23,900	23,630	99	Latimer	3,600	3,520	97
Medina	47,700	47,220	99	Le Flore	16,900	16,360	97
Meigs	9,300	9,070	98	Lincoln	11,300	11,070	98
Mercer	14,100	13,920	99	Logan	10,300	10,130	98
Miami	36,700	36,210	99	Love	3,100	3,040	98
Monroe	5,700	5,610	98	Major	3,100	3,030	98
Montgomery	223,400	221,390	99	Marshall	4,600	4,520	98
Morgan	5,500	5,400	98	Mayes	13,900	13,550	97
Morrow	10,800	10,630	98	McClain	9,400	9,160	97
Muskingum	32,100	31,750	99	McCurtain	12,600	12,200	97
Noble	4,200	4,100	98	McIntosh	7,900	7,790	99
Ottawa	15,400	15,270	99	Murray	4,600	4,550	99
Paulding	7,200	7,050	98	Muskogee	25,300	24,860	98
Perry	12,400	12,090	98	Noble	4,400	4,360	99
Pickaway	16,700	16,580	99	Nowata	4,100	3,980	97
Pike	10,100	9,930	98	Okfuskee	3,700	3,590	97
Portage	53,100	52,620	99	Oklahoma	250,900	247,790	99
Preble	15,000	14,800	99	Okmulgee	14,400	14,150	98
Putnam	11,600	11,490	99	Osage	15,500	15,300	99
Richland	49,100	48,260	98	Ottawa	12,400	12,160	98
Ross	25,700	25,230	98	Pawnee	6,100	6,030	99
Sandusky	23,000	22,860	99	Payne	25,100	24,400	97
Scioto	31,400	30,870	98	Pittsburg	16,800	16,500	98
Seneca	21,900	21,660	99	Pontotoc	13,600	13,400	99
Shelby	16,800	16,680	99	Pottawatomie	22,600	22,290	99
Stark	144,900	143,190	99	Pushmataha	4,500	4,260	95
Summit	210,200	208,480	99	Roger Mills	1,500	1,410	94
Trumbull	86,900	86,200	99	Rogers	22,900	22,560	99
Tuscarawas	33,900	33,350	98	Seminole	9,500	9,360	99
Union	13,200	13,070	99	Sequoyah	13,100	12,780	98
Van Wert	11,200	11,150	100	Stephens	17,200	16,980	99
Vinton	4,600	4,470	97	Texas	6,300	6,180	98
Warren North	29,500	29,140	99	Tillman	3,400	3,320	98
Warren South	17,400	17,260	99	Tulsa	212,300	209,120	99
Washington	24,800	24,440	99	Wagoner	19,200	18,840	98
Wayne	38,700	37,770	98	Washington	18,800	18,610	99
Williams	14,400	14,160	98	Washita	4,600	4,440	97
Wood	42,300	41,790	99	Woods	3,500	3,410	97
Wyandot	8,500	8,430	99	Woodward	6,900	6,760	98
TOTALS	4,200,690	4,248,100	99	TOTALS	1,241,140	1,262,600	98
OKLAHOMA				OREGON			
Adair	7,000	6,600	94	Baker	6,800	6,490	95
Alfalfa	2,200	2,110	96	Benton	29,100	27,680	95
Atoka	4,500	4,420	98	Clackamas	121,000	118,670	98
Beaver	2,400	2,360	98	Clatsop	14,500	13,910	96
Beckham	7,100	6,900	97	Columbia	15,800	15,340	97
Blaine	4,200	4,120	98	Coos	25,500	24,780	97
Bryan	13,100	12,770	97	Crook	6,500	6,310	97
Caddo	11,000	10,750	98	Curry	9,800	9,490	97
Canadian	28,500	28,130	99	Deschutes	38,800	37,620	97
Carter	17,100	16,830	98	Douglas	38,100	36,770	97
Cherokee	14,000	13,590	97	Gilliam	800	720	90
Choctaw	6,300	6,040	96	Grant	3,400	3,220	95
Cimarron	1,300	1,200	92	Hamey	3,000	2,750	92
Cleveland	72,100	71,150	99	Hood River	7,200	6,750	94
Coal	2,400	2,360	98	Jackson	67,700	65,400	97
Comanche	38,400	37,880	99	Jefferson	6,000	5,480	91
Cotton	2,700	2,680	99	Josephine	29,800	28,730	96
Craig	5,300	5,210	98	Klamath	24,100	23,500	98
Creek	23,900	23,430	98				

(continued on next page)

State and County	Total Households	TV Households Number	%
OREGON—(Continued)			
Lake	3,000	2,670	89
Lane	120,900	117,130	97
Lincoln	19,500	18,430	95
Linn	38,500	37,500	97
Maiheur	10,400	10,150	98
Marion	95,400	92,910	97
Morrow	3,500	3,370	96
Multnomah	258,400	250,930	97
Polk	21,600	21,210	98
Sherman	800	790	99
Tillamook	10,100	9,630	95
Umatilla	24,200	23,420	97
Union	9,800	9,500	97
Wallowa	3,300	3,100	94
Wasco	9,300	8,940	96
Washington	146,200	144,050	99
Wheeler	600	580	97
Yamhill	26,100	25,480	98
TOTALS	1,213,400	1,249,500	97

PENNSYLVANIA			
Adams	30,800	30,330	98
Allegheny	533,200	527,440	99
Armstrong	29,100	28,750	99
Beaver	73,900	73,270	99
Bedford	18,700	18,170	97
Berks	133,900	131,700	98
Blair	51,200	50,620	99
Bradford	23,000	22,400	97
Bucks	206,200	204,670	99
Butler	62,100	61,540	99
Cambria	60,900	60,290	99
Cameron	2,400	2,370	99
Carbon	23,200	23,000	99
Centre	45,100	43,910	97
Chester	145,200	143,810	99
Clarion	15,400	15,050	98
Clearfield	31,000	30,540	99
Clinton	14,000	13,830	99
Columbia	23,900	23,490	98
Crawford	33,600	32,940	98
Cumberland	78,800	77,510	98
Dauphin	99,800	98,460	99
Delaware	203,100	201,840	99
Elk	13,400	13,260	99
Erie	104,300	103,370	99
Fayette	57,200	56,570	99
Forest	1,900	1,820	96
Franklin	48,700	47,290	97
Fulton	5,600	5,310	95
Greene	15,000	14,660	98
Huntingdon	15,700	15,230	97
Indiana	32,100	31,640	99
Jefferson	18,100	17,840	99
Juniata	8,300	8,070	97
Lackawanna	83,200	82,600	99
Lancaster	162,200	155,340	96
Lawrence	36,800	36,490	99
Lebanon	44,200	43,070	97
Lehigh	116,700	115,410	99
Luzerne	128,400	127,220	99
Lycoming	46,100	45,020	98
McKean	18,200	17,900	98
Mercer	46,700	46,230	99
Mifflin	18,200	17,670	97
Monroe	43,400	42,780	99
Montgomery	272,300	270,180	99
Montour	6,800	6,570	97
Northampton	95,400	94,400	99
Northumberland	38,000	37,310	98
Perry	16,100	15,740	98
Philadelphia	567,000	558,100	98
Pike	14,600	14,380	98
Potter	6,300	6,040	96
Schuylkill	60,700	59,600	98
Snyder	13,500	12,880	95
Somerset	30,100	29,560	98
Sullivan	2,300	2,200	96

State and County	Total Households	TV Households Number	%
Susquehanna	15,600	15,240	98
Tioga	15,500	14,820	96
Union	12,500	12,080	97
Venango	22,400	21,930	98
Warren	17,400	16,800	97
Washington	81,600	80,780	99
Wayne	16,300	15,980	98
Westmoreland	149,300	147,790	99
Wyoming	10,900	10,670	98
York	139,400	137,890	99

TOTALS	4,541,660	4,606,900	99
---------------	------------------	------------------	-----------

RHODE ISLAND			
Bristol	17,800	17,670	99
Kent	62,300	61,930	99
Newport	31,400	31,110	99
Providence	217,500	215,150	99
Washington	41,700	41,250	99
TOTALS	367,110	370,700	99

SOUTH CAROLINA			
Abbeville	9,000	8,760	97
Aiken	50,600	49,960	99
Allendale	3,700	3,620	98
Anderson	60,700	60,000	99
Bamberg	5,600	5,460	98
Barnwell	7,700	7,540	98
Beaufort	37,500	36,840	98
Berkeley	46,800	46,030	98
Calhoun	5,000	4,930	99
Charleston	105,200	103,790	99
Cherokee	18,000	17,780	99
Chester	12,100	11,910	98
Chesterfield	14,600	14,330	98
Clarendon	10,100	9,860	98
Colleton	13,000	12,700	98
Darlington	23,600	23,290	99
Dillon	10,400	10,230	98
Dorchester	31,000	30,620	99
Edgefield	7,100	7,000	99
Fairfield	7,600	7,440	98
Florence	44,200	43,700	99
Georgetown	18,400	18,100	98
Greenville	134,500	132,660	99
Greenwood	24,100	23,780	99
Hampton	6,800	6,670	98
Horry	62,400	61,280	98
Jasper	5,900	5,770	98
Kershaw	17,400	17,160	99
Lancaster	20,800	20,570	99
Laurens	21,800	21,430	98
Lee	5,700	5,540	97
Lexington	73,700	72,760	99
Marion	12,800	12,580	98
Marlboro	10,300	10,130	98
McCormick	2,800	2,760	99
Newberry	12,900	12,740	99
Oconee	24,700	24,380	99
Orangeburg	30,500	29,780	98
Pickens	36,900	36,310	98
Richland	109,600	107,920	98
Saluda	6,200	6,130	99
Spartanburg	91,500	90,430	99
Sumter	35,100	34,500	98
Union	11,800	11,680	99
Williamsburg	12,700	12,490	98
York	52,900	52,310	99
TOTALS	1,345,650	1,365,700	99

SOUTH DAKOTA			
Aurora	1,100	1,080	98
Beadle	7,300	7,140	98
Bennett	1,000	970	97
Bon Homme	2,500	2,460	98

TV Households

State and County	Total Households	TV Households Number	%
Brookings	9,500	9,330	98
Brown	14,000	13,820	99
Brule	2,200	2,160	98
Buffalo	500	480	96
Butte	3,600	3,550	99
Campbell	800	780	98
Charles Mix	3,200	3,130	98
Clark	1,700	1,690	99
Clay	4,600	4,550	99
Codington	9,900	9,810	99
Corson	1,300	1,260	97
Custer	2,900	2,840	98
Davison	7,000	6,870	98
Day	2,700	2,590	96
Deuel	1,800	1,780	99
Dewey	1,700	1,630	96
Douglas	1,300	1,270	98
Edmunds	1,600	1,540	96
Fall River	2,700	2,620	97
Faulk	1,000	990	99
Grant	3,100	3,040	98
Gregory	2,000	1,960	98
Haakon	900	860	96
Hamlin	2,000	1,940	97
Hand	1,600	1,590	99
Hanson	1,100	1,070	97
Harding	600	570	95
Hughes	6,000	5,950	99
Hutchinson	3,300	3,250	98
Hyde	700	690	99
Jackson	900	870	97
Jerauld	1,000	990	99
Jones	500	490	98
Kingsbury	2,200	2,170	99
Lake	4,000	3,960	99
Lawrence	8,800	8,650	98
Lincoln	6,600	6,520	99
Lyman	1,300	1,290	99
Marshall	1,900	1,870	98
McCook	2,200	2,180	99
McPherson	1,300	1,260	97
Meade	7,200	7,090	98
Mellette	700	680	97
Miner	1,200	1,190	99
Minnehaha	54,100	53,530	99
Moody	2,400	2,400	100
Pennington	33,300	32,860	99
Perkins	1,600	1,530	96
Potter	1,300	1,290	99
Roberts	3,600	3,520	98
Sanborn	1,000	980	98
Shannon	2,700	2,580	96
Spink	2,900	2,870	99
Stanley	1,000	950	95
Sully	600	590	98
Todd	2,500	2,420	97
Tripp	2,500	2,470	99
Turner	3,400	3,360	99
Union	4,400	4,330	98
Walworth	2,400	2,360	98
Yankton	7,400	7,240	98
Ziebach	600	500	83
TOTALS	270,250	274,700	98

TENNESSEE

Anderson	29,300	28,960	99
Bedford	12,700	12,590	99
Benton	6,400	6,310	99
Bledsoe	3,400	3,270	96
Blount	39,400	38,900	99
Bradley	29,800	29,390	99
Campbell	13,900	13,550	97
Cannon	4,600	4,490	98
Carroll	11,300	11,060	98
Carter	21,300	21,030	99
Cheatham	11,800	11,640	99
Chester	5,100	5,020	98
Claiborne	10,900	10,640	98
Clay	2,800	2,750	98
Cocke	12,600	12,350	98

State and County	Total Households	TV Households Number	%
Coffee	17,300	17,070	99
Crockett	5,400	5,310	98
Cumberland	16,400	15,940	97
Davidson	223,500	221,130	99
De Kalb	6,200	6,110	99
Decatur	4,500	4,330	96
Dickson	15,000	14,820	99
Dyer	14,100	13,840	98
Fayette	9,000	8,770	97
Fentress	6,100	5,900	97
Franklin	13,700	13,440	98
Gibson	19,300	19,080	99
Giles	11,100	10,920	98
Grainger	7,100	6,940	98
Greene	22,000	21,460	98
Grundy	5,100	4,900	96
Hamblen	20,800	20,530	99
Hamilton	117,700	116,300	99
Hancock	2,600	2,470	95
Hardeman	8,900	8,580	96
Hardin	9,800	9,500	97
Hawkins	18,900	18,540	98
Haywood	7,000	6,860	98
Henderson	9,300	9,080	98
Henry	12,300	12,060	98
Hickman	7,000	6,890	98
Houston	3,200	3,150	98
Humphreys	6,600	6,520	99
Jackson	3,600	3,420	95
Jefferson	15,300	15,120	99
Johnson	6,300	6,180	98
Knox	149,100	147,030	99
Lake	2,000	1,960	98
Lauderdale	8,400	8,260	98
Lawrence	15,000	14,710	98
Lewis	4,200	4,130	98
Lincoln	11,100	10,940	99
Loudon	15,000	14,850	99
Macon	6,800	6,690	98
Madison	32,600	32,130	99
Marion	10,100	9,940	98
Marshall	10,000	9,790	98
Maurý	26,200	25,880	99
McMinn	17,900	17,740	99
McNairy	9,500	9,340	98
Meigs	3,600	3,550	99
Monroe	12,600	12,420	99
Montgomery	45,900	45,340	99
Moore	1,800	1,770	98
Morgan	6,300	6,160	98
Obion	12,900	12,700	98
Overton	7,400	7,160	97
Perry	2,600	2,510	97
Pickett	1,800	1,770	98
Polk	5,200	5,110	98
Putnam	23,100	22,590	98
Rhea	10,600	10,390	98
Roane	19,600	19,370	99
Robertson	17,800	17,620	99
Rutherford	55,600	54,920	99
Scott	7,200	7,040	98
Sequatchie	3,400	3,360	99
Sevier	24,000	23,760	99
Shelby	324,000	320,080	99
Smith	5,900	5,800	98
Stewart	4,100	4,030	98
Sullivan	59,400	58,840	99
Sumner	43,400	42,810	99
Tipton	15,900	15,580	98
Trousdale	2,600	2,530	97
Unicoi	6,700	6,530	97
Union	5,600	5,510	98
Van Buren	1,900	1,820	96
Warren	14,100	13,820	98
Washington	39,500	38,800	98
Wayne	5,300	5,050	95
Weakley	12,300	12,060	98
White	8,300	8,130	98
Williamson	38,300	37,950	99
Wilson	28,500	28,180	99
TOTALS	2,025,560	2,055,500	99

State and County	H Total Households	TV Households Number	%	State and County	Total Households	TV Households Number	%
TEXAS							
Anderson	14,600	14,250	98	Frio	4,400	4,270	97
Andrews	4,800	4,780	100	Gaines	4,600	4,390	95
Angelina	27,100	26,610	98	Galveston	90,600	89,320	99
Aransas	9,100	8,870	97	Garza	1,700	1,670	98
Archer	3,000	2,980	99	Gillespie	7,900	7,540	95
Armstrong	1,000	990	99	Glasscock	500	500	100
Atascosa	11,200	10,900	97	Goliad	2,200	2,120	96
Austin	8,600	8,400	98	Gonzales	6,200	6,060	98
Bailey	2,400	2,350	98	Gray	9,200	9,090	99
Bandera	5,800	5,610	97	Grayson	38,400	37,850	99
Bastrop	16,200	15,780	97	Gregg	42,700	42,130	99
Baylor	2,000	1,940	97	Grimes	7,000	6,810	97
Bee	8,200	7,980	97	Guadalupe	26,300	25,750	98
Bell	86,900	85,650	99	Hale	12,000	11,870	99
Bexar	459,300	451,220	98	Hall	1,600	1,570	98
Blanco	3,100	3,010	97	Hamilton	3,200	3,150	98
Borden	300	290	97	Hansford	2,100	2,080	99
Bosque	6,700	6,600	99	Hardeman	2,000	1,970	99
Bowie	31,800	31,420	99	Hardin	17,200	16,790	98
Brazoria	74,200	73,040	98	Harris	1,128,100	1,107,790	98
Brazos	48,400	47,350	98	Harrison	20,900	20,510	98
Brewster	3,400	3,010	89	Hartley	1,300	1,290	99
Briscoe	800	790	99	Haskell	2,700	2,670	99
Brooks	2,800	2,700	96	Hays	28,300	27,660	98
Brown	13,900	13,600	98	Hemphill	1,400	1,370	98
Burleson	5,900	5,710	97	Henderson	25,300	24,820	98
Burnet	11,300	11,120	98	Hidalgo	133,900	130,590	98
Caldwell	9,700	9,520	98	Hill	10,800	10,660	99
Calhoun	7,300	7,190	98	Hockley	7,800	7,710	99
Callahan	5,000	4,920	98	Hood	12,400	12,330	99
Cameron	89,500	87,090	97	Hopkins	11,300	11,030	98
Camp	4,000	3,900	98	Houston	7,500	7,260	97
Carson	2,500	2,480	99	Howard	11,300	11,140	99
Cass	11,400	11,190	98	Hudspeth	900	870	97
Castro	2,800	2,780	99	Hunt	24,700	24,370	99
Chambers	7,600	7,480	98	Hutchinson	9,000	8,920	99
Cherokee	14,800	14,510	98	Irion	600	580	97
Childress	2,200	2,130	97	Jack	2,800	2,760	99
Clay	4,100	4,070	99	Jackson	5,200	4,900	94
Cochran	1,400	1,340	96	Jasper	12,100	11,740	97
Coke	1,500	1,460	97	Jeff Davis	900	790	88
Coleman	4,200	4,130	98	Jefferson	91,300	90,110	99
Collin	134,400	132,470	99	Jim Hogg	1,700	1,630	96
Collingsworth	1,300	1,180	91	Jim Wells	13,000	12,640	97
Colorado	7,500	7,320	98	Johnson	37,400	36,850	99
Comal	25,400	25,110	99	Jones	6,000	5,910	99
Comanche	5,400	5,200	96	Kames	4,500	4,410	98
Concho	900	890	99	Kaufman	21,300	21,050	99
Cooke	12,000	11,780	98	Kendall	8,200	7,880	96
Coryell	21,800	21,440	98	Kenedy	100	100	100
Cottle	1,000	980	98	Kent	400	390	98
Crane	1,500	1,480	99	Kerr	17,100	16,730	98
Crockett	1,500	1,460	97	Kimble	1,600	1,510	94
Crosby	2,600	2,580	99	King	100	100	100
Culberson	1,100	1,080	98	Kinney	1,200	1,050	88
Dallam	2,600	2,520	97	Kleberg	10,000	9,820	98
Dallas	745,200	735,660	99	Knox	1,900	1,850	97
Dawson	4,800	4,690	98	La Salle	1,700	1,560	92
De Witt	7,100	6,960	98	Lamar	17,100	16,460	96
Deaf Smith	6,200	6,100	98	Lamb	5,500	5,420	99
Delta	1,900	1,740	92	Lampasas	6,400	6,240	98
Denton	131,200	129,220	98	Lavaca	7,400	7,060	95
Dickens	1,100	1,070	97	Lee	5,300	5,150	97
Dimmit	3,100	2,900	94	Leon	5,600	5,400	96
Donley	1,700	1,620	95	Liberty	21,400	21,010	98
Duval	4,200	4,050	96	Limestone	7,500	7,390	99
Eastland	6,900	6,690	97	Lipscomb	1,200	1,160	97
Ector	44,100	43,560	99	Live Oak	3,600	3,520	98
Edwards	1,100	1,000	91	Llano	6,200	6,130	99
El Paso	210,100	207,410	99	Loving	100	100	100
Ellis	32,100	31,490	98	Lubbock	85,800	84,630	99
Erath	11,900	11,650	98	Lynn	2,300	2,280	99
Falls	6,400	6,220	97	Madison	3,000	2,950	98
Fannin	10,100	9,940	98	Marion	4,100	4,030	98
Fayette	8,800	8,490	96	Martin	1,600	1,580	99
Fisher	1,800	1,790	99	Mason	1,500	1,420	95
Floyd	2,800	2,740	98	Matagorda	13,900	13,600	98
Foard	700	680	97	Maverick	12,900	12,220	95
Fort Bend	95,300	93,910	99	McCulloch	3,200	3,090	97
Franklin	3,500	3,400	97	McLennan	75,700	74,540	98
Freestone	6,000	5,870	98	McMullen	300	300	100
				Medina	10,900	10,700	98
				Menard	900	860	96
				Midland	43,100	42,460	99

TV Households

State and County	Total Households	TV Households Number	%
Milam	9,300	9,050	97
Mills	1,900	1,830	96
Mitchell	3,000	2,920	97
Montague	7,300	7,160	98
Montgomery	85,500	83,790	98
Moore	6,600	6,550	99
Morris	5,000	4,910	98
Motley	600	580	97
Nacogdoches	21,200	20,680	98
Navarro	14,900	14,730	99
Newton	5,300	5,200	98
Nolan	6,100	6,030	99
Nueces	110,000	108,280	98
Ochiltree	3,100	3,050	98
Oldham	700	690	99
Orange	30,800	30,190	98
Palo Pinto	9,900	9,740	98
Panola	8,500	8,300	98
Parker	26,600	26,100	98
Parmer	3,400	3,300	97
Pecos	4,600	4,330	94
Polk	16,000	15,500	97
Potter	40,500	40,020	99
Presidio	2,700	2,570	95
Rains	3,100	3,040	98
Randall	38,200	37,850	99
Reagan	1,400	1,390	99
Real	900	830	92
Red River	5,500	5,400	98
Reeves	4,500	4,410	98
Refugio	2,900	2,840	98
Roberts	400	400	100
Robertson	5,700	5,560	98
Rockwall	11,800	11,680	99
Runnels	4,300	4,260	99
Rusk	16,600	16,280	98
Sabine	4,600	4,390	95
San Augustine	3,000	2,920	97
San Jacinto	7,500	7,010	93
San Patricio	21,700	21,330	98
San Saba	2,300	2,240	97
Schleicher	1,100	1,070	97
Scurry	6,200	6,130	99
Shackelford	1,400	1,370	98
Shelby	8,800	8,600	98
Sherman	1,000	990	99
Smith	61,300	60,310	98
Somervell	2,000	1,960	98
Starr	13,700	12,980	95
Stephens	3,600	3,520	98
Sterling	500	490	98
Stonewall	800	790	99
Sutton	1,500	1,440	96
Swisher	3,000	2,960	99
Tarrant	498,400	492,520	99
Taylor	44,200	43,640	99
Terrell	500	470	94
Terry	4,300	4,260	99
Throckmorton	800	790	99
Titus	8,500	8,240	97
Tom Green	37,500	36,960	99
Travis	278,800	272,810	98
Trinity	5,300	5,110	96
Tyler	6,900	6,680	97
Upshur	12,600	12,360	98
Upton	1,500	1,470	98
Uvalde	8,600	8,170	95
Val Verde	13,500	12,960	96
Van Zandt	16,100	15,730	98
Victoria	29,000	28,370	98
Walker	16,600	15,950	96
Waller	8,600	8,390	98
Ward	4,000	3,950	99
Washington	10,500	10,190	97
Webb	45,400	44,440	98
Wharton	14,000	13,750	98
Wheeler	2,100	2,070	99
Wichita	47,200	46,630	99
Wilbarger	5,500	5,410	98
Willacy	5,600	5,420	97
Williamson	68,800	67,580	98
Wilson	9,400	9,190	98
Winkler	2,600	2,510	97
Wise	13,900	13,700	99

State and County	Total Households	TV Households Number	%
Wood	13,300	13,120	99
Yoakum	2,600	2,540	98
Young	6,900	6,720	97
Zapata	3,500	3,340	95
Zavala	3,400	3,260	96

TOTALS	6,694,100	6,814,100	98
---------------	------------------	------------------	-----------

UTAH

Beaver	1,800	1,770	98
Box Elder	12,100	11,930	99
Cache	23,300	22,300	96
Carbon	7,300	7,160	98
Daggett	300	290	97
Davis	63,900	63,430	99
Duchesne	4,400	4,300	98
Emery	3,100	3,060	99
Garfield	1,300	1,230	95
Grand	3,200	2,970	93
Iron	8,300	8,080	97
Juab	2,200	2,170	99
Kane	2,200	2,110	96
Millard	3,500	3,440	98
Morgan	1,800	1,770	98
Piute	500	490	98
Rich	500	490	98
Salt Lake	274,600	269,740	98
San Juan	3,900	3,410	87
Sanpete	5,900	5,760	98
Sevier	5,700	5,620	99
Summit	8,500	8,340	98
Tooele	9,800	9,640	98
Uintah	7,900	7,840	99
Utah	82,900	81,000	98
Wasatch	3,700	3,640	98
Washington	24,300	23,290	96
Wayne	700	700	100
Weber	60,600	59,870	99

TOTALS	615,840	628,200	98
---------------	----------------	----------------	-----------

VERMONT

Addison	12,400	12,220	99
Bennington	14,300	13,910	97
Caledonia	11,000	10,800	98
Chittenden	53,400	52,470	98
Essex	2,400	2,380	99
Franklin	15,800	15,640	99
Grand Isle	2,400	2,390	100
Lamoille	8,200	8,020	98
Orange	10,100	9,880	98
Orleans	9,500	9,360	99
Rutland	24,200	23,720	98
Washington	21,700	21,130	97
Windham	17,100	15,930	93
Windsor	22,300	21,550	97

TOTALS	219,400	224,800	98
---------------	----------------	----------------	-----------

VIRGINIA

Accomack	13,400	13,090	98
Albemarle	43,300	41,590	96
Alleghany	9,600	9,410	98
Amelia	3,300	3,200	97
Amherst	10,500	10,310	98
Appomattox	4,700	4,640	99
Arlington	135,900	132,990	98
Augusta	39,900	39,070	98
Bath	2,000	1,970	99
Bedford	23,500	23,180	99
Bland	2,400	2,350	98
Botetourt	10,200	10,040	98
Brunswick	5,600	5,500	98
Buchanan	10,600	10,380	98
Buckingham	4,600	4,500	98
Campbell	45,000	44,190	98

(continued on next page)

State and County	Total Households	TV Households Number	%
VIRGINIA—(Continued)			
Caroline	7,200	7,040	98
Carroll	14,200	13,730	97
Charles City	2,400	2,340	98
Charlotte	4,700	4,590	98
Chesterfield	93,600	92,950	99
Chesapeake City	67,800	66,940	99
Clarke	4,300	4,210	98
Craig	1,700	1,630	96
Culpeper	10,800	10,630	98
Cumberland	2,700	2,580	96
Dickenson	6,700	6,590	98
Dinwiddie	23,300	22,960	99
Essex	3,500	3,430	98
Fairfax	333,200	331,170	99
Fauquier	17,800	17,520	98
Floyd	5,300	5,230	99
Fluvanna	6,000	5,880	98
Franklin	16,700	16,270	97
Frederick	29,300	28,950	99
Giles	6,500	6,400	98
Gloucester	12,500	12,360	99
Goochland	6,000	5,870	98
Grayson	6,500	6,310	97
Greene	4,800	4,620	96
Greensville	5,300	5,130	97
Halifax	14,700	14,360	98
Hampton City	53,500	52,850	99
Hanover	27,500	27,130	99
Henrico	98,800	97,510	99
Henry	28,700	28,360	99
Highland	1,100	1,040	95
Isle of Wight	10,300	10,100	98
James City	19,600	19,080	97
King & Queen	2,300	2,250	98
King George	6,600	6,520	99
King William	4,600	4,530	98
Lancaster	4,700	4,620	98
Lee	9,100	8,910	98
Loudoun	43,500	43,180	99
Louisa	8,600	8,370	97
Lunenburg	4,300	4,230	98
Madison	4,300	4,180	97
Mathews	4,100	3,990	97
Mecklenburg	12,300	12,050	98
Middlesex	4,000	3,940	99
Montgomery	32,700	32,030	98
Nelson	5,300	5,120	97
New Kent	4,300	4,240	99
Norfolk City	81,900	80,570	98
Northampton	5,100	4,980	98
Northumberland	4,800	4,720	98
Nottoway	5,600	5,510	98
Newport News City	70,100	69,390	99
Orange	9,300	9,180	99
Page	8,600	8,350	97
Patrick	7,000	6,890	98
Pittsylvania	43,900	43,220	98
Powhatan	5,800	5,700	98
Prince Edward	6,100	5,980	98
Prince George	17,100	16,920	99
Prince William	94,500	93,760	99
Portsmouth City	38,400	37,890	99
Pulaski	13,300	13,090	98
Rappahannock	2,600	2,490	96
Richmond	2,800	2,750	98
Richmond City	85,700	84,010	98
Roanoke	83,100	82,230	99
Rockbridge	11,900	11,430	96
Rockingham	35,000	33,490	96
Russell	11,200	10,880	97
Scott	9,100	8,920	98
Shenandoah	13,500	13,150	97
Smyth	13,000	12,820	99
Southampton	9,300	9,090	98
Spotsylvania	32,900	32,390	98
Stafford	26,300	25,920	99
Suffolk City	20,600	20,240	98
Surry	2,300	2,250	98
Sussex	3,800	3,740	98
Tazewell	17,900	17,570	98
Virginia Beach	153,200	152,110	99

State and County	Total Households	TV Households Number	%
Warren	11,500	11,240	98
Washington	26,100	25,640	98
Westmoreland	6,600	6,500	98
Wise	16,700	16,430	98
Wythe	10,700	10,540	99
York	23,800	23,560	99
TOTALS	2,465,870	2,503,300	99

WASHINGTON

Adams	5,200	5,010	96
Asotin	8,500	8,290	98
Benton	53,200	52,210	98
Chelan	23,800	22,680	95
Clallam	25,700	24,640	96
Clark	113,500	111,120	98
Columbia	1,800	1,620	90
Cowlitz	35,100	33,990	97
Douglas	11,900	11,740	99
Ferry	2,500	2,300	92
Franklin	14,200	13,880	98
Garfield	900	880	98
Grant	24,000	23,080	96
Grays Harbor	27,400	26,190	96
Island	25,900	25,520	99
Jefferson	11,200	10,820	97
King	663,200	643,840	97
Kitsap	84,800	83,200	98
Kittitas	12,400	11,810	95
Klickitat	6,900	6,680	97
Lewis	25,700	23,760	92
Lincoln	4,100	4,050	99
Mason	18,700	18,370	98
Okanogan	14,300	13,380	94
Pacific	8,900	8,580	96
Pend Oreille	4,400	4,190	95
Pierce	242,600	237,770	98
San Juan	5,300	5,020	95
Skagit	37,400	36,010	96
Skamania	3,500	3,230	92
Snohomish	200,800	195,760	97
Spokane	162,500	159,460	98
Stevens	14,400	13,540	94
Thurston	75,900	74,410	98
Wahkiakum	1,400	1,300	93
Walla Walla	19,700	19,120	97
Whatcom	58,500	55,730	95
Whitman	14,100	13,200	94
Yakima	74,600	73,320	98
TOTALS	2,079,700	2,138,900	97

WEST VIRGINIA

Barbour	6,300	6,170	98
Berkeley	26,200	25,910	99
Boone	10,000	9,830	98
Braxton	5,100	4,810	94
Brooke	10,200	10,120	99
Cabell	39,600	39,150	99
Calhoun	2,900	2,820	97
Clay	3,900	3,780	97
Doddridge	2,800	2,660	95
Fayette	18,900	18,640	99
Gilmer	2,700	2,540	94
Grant	4,500	4,260	95
Greenbrier	14,400	13,960	97
Hampshire	7,100	6,840	96
Hancock	13,600	13,490	99
Hardy	4,700	4,590	98
Harrison	28,300	28,020	99
Jackson	10,200	10,080	99
Jefferson	14,500	14,250	98
Kanawha	85,500	84,380	99
Lewis	7,000	6,900	99
Lincoln	8,000	7,860	98
Logan	15,400	15,080	98
Marion	23,300	23,010	99
Marshall	14,100	13,950	99

TV Households

State and County	Total Households	TV Households Number	%
Mason	10,000	9,830	98
McDowell	11,900	11,600	97
Mercer	25,600	25,240	99
Mineral	10,300	10,010	97
Mingo	12,100	11,780	97
Monongalia	30,600	30,030	98
Monroe	5,200	5,120	98
Morgan	5,200	5,090	98
Nicholas	10,500	10,240	98
Ohio	20,200	20,010	99
Pendleton	3,000	2,870	96
Pleasants	2,700	2,680	99
Pocahontas	3,600	3,400	94
Preston	11,200	10,920	98
Putnam	18,900	18,630	99
Raleigh	30,800	30,200	98
Randolph	10,800	10,610	98
Ritchie	4,000	3,930	98
Roane	6,100	5,890	97
Summers	5,100	4,980	98
Taylor	5,700	5,630	99
Tucker	3,100	3,000	97
Tyler	3,900	3,840	98
Upshur	8,700	8,560	98
Wayne	16,300	16,010	98
Webster	3,900	3,840	98
Wetzel	7,100	6,940	98
Wirt	1,900	1,860	98
Wood	35,100	34,720	99
Wyoming	10,400	10,250	99
TOTALS	700,810	713,100	98

WISCONSIN

Adams	7,000	6,920	99
Ashland	6,300	6,100	97
Barron	16,700	16,350	98
Bayfield	6,200	6,010	97
Brown	80,500	80,040	99
Buffalo	5,300	5,220	98
Burnett	5,900	5,780	98
Calumet	13,400	13,340	100
Chippewa	20,000	19,890	99
Clark	11,700	11,520	98
Columbia	19,100	18,830	99
Crawford	6,400	6,270	98
Dane	157,100	153,900	98
Dodge	27,500	27,120	99
Door	10,700	10,620	99
Douglas	17,200	16,940	98
Dunn	13,600	13,180	97
Eau Claire	32,900	32,510	99
Florence	2,200	2,190	100
Fond Du Lac	34,400	34,090	99
Forest	3,900	3,880	99
Grant	17,800	17,590	99
Green	12,700	12,610	99
Green Lake	7,800	7,640	98
Iowa	8,200	8,020	98
Iron	2,700	2,680	99
Jackson	6,400	6,360	99
Jefferson	27,300	26,990	99
Juneau	9,300	9,120	98
Kenosha	52,200	51,860	99
Kewaunee	7,100	7,050	99
La Crosse	39,100	38,670	99
Lafayette	5,900	5,840	99

State and County	Total Households	TV Households Number	%
Langlade	8,300	8,120	98
Lincoln	11,300	11,200	99
Manitowoc	31,600	31,360	99
Marathon	44,300	43,990	99
Marinette	16,600	16,450	99
Marquette	5,600	5,490	98
Menominee	1,300	1,290	99
Milwaukee	359,200	355,390	99
Monroe	14,000	13,780	98
Oconto	12,300	12,200	99
Oneida	14,500	14,300	99
Outagamie	54,900	54,560	99
Ozaukee	28,900	28,740	99
Pepin	2,600	2,520	97
Pierce	11,700	11,530	99
Polk	14,300	14,110	99
Portage	23,100	22,850	99
Price	6,500	6,320	97
Racine	67,000	66,400	99
Richland	6,700	6,390	95
Rock	56,000	55,470	99
Rusk	5,800	5,650	97
Sauk	19,700	19,420	99
Sawyer	6,300	6,170	98
Shawano	14,400	14,150	98
Sheboygan	40,800	40,370	99
St. Croix	20,000	19,700	99
Taylor	7,000	6,860	98
Trempealeau	10,000	9,770	98
Vernon	10,500	10,260	98
Vilas	8,700	8,500	98
Walworth	31,000	30,520	98
Washburn	6,400	6,210	97
Washington	39,300	38,990	99
Waukesha	121,400	120,590	99
Waupaca	18,300	18,100	99
Waushara	8,600	8,450	98
Winnebago	57,700	57,310	99
Wood	28,900	28,710	99
TOTALS	1,917,320	1,940,000	99

WYOMING

Albany	12,300	11,930	97
Big Horn	4,300	4,190	97
Campbell	10,500	10,440	99
Carbon	6,000	5,650	94
Converse	4,600	4,460	97
Crook	2,000	1,900	95
Fremont	12,900	12,360	96
Goshen	4,900	4,820	98
Hot Springs	1,900	1,850	97
Johnson	2,500	2,440	98
Laramie	31,000	30,570	99
Lincoln	4,800	4,690	98
Natrona	26,100	25,710	99
Niobrara	1,100	1,090	99
Park	9,900	9,660	98
Platte	3,400	3,300	97
Sheridan	10,300	10,090	98
Sublette	2,300	2,170	94
Sweetwater	14,300	14,060	98
Teton	5,800	5,610	97
Uinta	6,700	6,500	97
Washakie	3,400	3,280	96
Weston	2,500	2,420	97
TOTALS	179,190	183,500	98



WITHDRAWN

DO NOT CIRCULATE



HELP SPOT RUN.

Only you can help spread the message about the Army National Guard. Because when you run an Army Guard NCSA/PSA spot, you're telling people in your area about ways they can benefit by serving their country while living in your community.

Guard members are citizens like you. Teachers, accountants, students — who serve part-time, but are ready to help all the time. In return, they get money for college, skills training and much more.

The Guard looks out for America. In your

community, we're helping to stem the flow of illegal drugs. In times of disaster, you'll find us sandbagging flood waters, putting out fires, or rebuilding after hurricanes.

We offer your community peace of mind and help when it's needed. All we ask is a little of your time.

If you are already playing our NCSAs/PSAs, thanks. If you need our latest spot, just give us a call.



Spot's coat is the result of electronic wizardry, not breeding. 96-265-A

Alabama	1-800-392-1947
Alaska	1-800-478-2400
Arizona	1-800-352-8606
Arkansas	1-800-482-9296
California	1-800-332-0031
Colorado	1-800-762-4503
Connecticut	1-800-842-2274
Delaware	1-800-292-9608
D.C.	1-202-433-5143
Florida	1-800-342-6528
Georgia	1-800-282-4222
Guam	1-671-477-5957
Hawaii	1-800-644-2921
Idaho	1-800-632-6589
Illinois	1-800-OK-GUARD
Indiana	1-800-792-3493
Iowa	1-800-GO-GUARD
Kansas	1-800-432-2447
Kentucky	1-888-KY-GUARD
Louisiana	1-800-442-2751
Maine	1-800-462-3101
Maryland	1-800-492-2526
Massachusetts	1-888-NG-PRIDE
Michigan	1-800-292-1386
Minnesota	1-800-657-3848
Mississippi	1-800-962-2443
Missouri	1-888-GO-GUARD
Montana	1-800-621-3027
Nebraska	1-800-334-5082
Nevada	1-800-326-8482
New Hampshire	1-800-322-9393
New Jersey	1-800-792-8396
New Mexico	1-800-432-1810
New York	1-800-356-0552
North Carolina	1-800-662-1872
North Dakota	1-888-ND-GUARD
Ohio	1-800-282-7310
Oklahoma	1-800-522-8042
Oregon	1-800-255-ARNG
Pennsylvania	1-800-PA-GRD-PA
Puerto Rico	1-809-725-7447
Rhode Island	1-800-322-6620
South Carolina	1-800-922-6600
South Dakota	1-800-SD-GUARD
Tennessee	1-800-342-1000
Texas	1-800-252-8115
Utah	1-801-576-3644
Vermont	1-800-432-9328
Virginia	1-800-572-3019
Virgin Islands,	
St. Thomas	1-809-774-5919
Virgin Islands,	
St. Croix	1-809-773-6438
Washington	1-800-562-8544
West Virginia	1-800-642-3619
Wisconsin	1-800-362-7444
Wyoming	1-800-442-2378



Panasonic

Your Digital Solution Provider

D-5

**10 bit Uncompressed Component Digital Quality...
Highest Quality Video Recording...Cost-Effective HDTV.**

D-3

**Field Proven Composite Digital Quality...
Mainstay Equipment '92 & '96 Olympic Games.**

DVCPRO

**Affordable Component Digital Recording at
less than Component Analog Prices.**

POSTBOX

**Complete Non-Linear Editing System
with Powerful Paint, CG, Real Time Effects.**

CAMERAS

Full Line of Digital Signal Processing Cameras.

**DIGITAL
CINEMATOGRAPHY**

**New Upgraded Cameras Available...
Complete Accessories and Camera Setup.**

Panasonic

Broadcast & Television Systems Company

Headquarters
One Panasonic Way
4B-7, Secaucus, NJ 07094
TEL (201) 348-7162
FAX (201) 392-6558

Eastern
One Panasonic Way
Secaucus, NJ 07094
TEL (201)271-3221
Fax (201) 392-6558

Southern
1225 Northbrook
Parkway, Ste. 1-160
Suwanee, GA 30174
TEL (707) 338-6772
FAX (707) 338-6721

Western
4001 W. Alameda Ave.
Ste. 100
Burbank, CA 91505
TEL (818) 562-1501
FAX (818)562-1604