

TELEVISION & CABLE

# Factbook 2006

STATIONS VOLUME 1

The Authoritative Reference for the Television, Cable and Electronics Industries



# The Television & Cable Factbook: ONLINE

Continuously Updated... Easy Internet Access... Fully Searchable...

Now you can access the entire contents of the **Television & Cable Factbook** database right on your desktop — or with any Internet connection.

Your subscription to the **Television & Cable Factbook: ONLINE** will provide you with access to more than 740,000 detailed records. And, best of all, the database is continuously updated to ensure you always have the most current industry intelligence.

The user-friendly query interface allows you to perform fully customized data searches—so you can retrieve data in a number of ways, tailored to your precise needs. And not only are the research options extensive and flexible, but after just a few searches, you'll have saved hours and hours of cumbersome research time.

So sign up for a **FREE 7-day trial** today and see for yourself why the **Factbook: ONLINE** is an indispensable tool for you and your business. If you subscribe, you'll recover your investment in just a few searches. The convenient access to industry data ensures your subscription will easily pay for itself, again and again. The **Factbook: ONLINE** will save you a great deal of time, effort and money.

Sign up right now at [www.warren-news.com](http://www.warren-news.com).



## WARREN COMMUNICATIONS NEWS

2115 Ward Court, N.W.

Washington, DC 20037

Phone: 800-771-9202

Fax: 202-293-3435

E-mail: [info@warren-news.com](mailto:info@warren-news.com)

Web: [www.warren-news.com](http://www.warren-news.com)





## TELEVISION & CABLE FACTBOOK VOLUME 74

Albert Warren, Chairman, Editor & Publisher  
Paul L. Warren, President & Executive Publisher  
Daniel Y. Warren, Vice Chairman & Executive Editor

### EDITORIAL & BUSINESS HEADQUARTERS

2J15 Ward Court, N.W., Washington, D.C.  
20037

Phones: 202-872-9200; 800-771-9202

Fax: 202-318-8350

E-mail: [info@warren-news.com](mailto:info@warren-news.com)

Web site: <http://www.warren-news.com>

### Editorial-Factbook/Directories

Michael C. Taliadro, Managing Editor &  
Assistant Publisher—Directories

Gaye Nail, Associate Managing Editor

Susan Seiler, Assistant Managing Editor

Kari McGlamary, Senior Editor & Editorial  
Supervisor

Robert T. Dwyer, Senior Research Editor

Marla Shephard, Senior Editor

### Advertising -- Factbook/Directories

Richard Nordin, Director of Advertising

Phone: 703-819-7976

Fax: 202-478-5135

E-mail: [richard@groupnordin.com](mailto:richard@groupnordin.com)

### Computer Systems-Factbook/Directories

Deborah Jacobs, Information Systems Manager

Gregory E. Jones, Database/Network Manager

### Editorial-News

R. Michael Feazel, Managing Editor

Edie Herman, Associate Managing Editor,  
Communications Daily

Howard Buzkirk, Associate Managing Editor,  
Communications Daily

Andrew Noyes, Associate Managing Editor,  
Washington Internet Daily

Randy Barrett, Associate Managing Editor

Herb Kirchhoff, Senior Editor

Anne Veigle, Senior Editor

Dinesh Kumar, Associate Editor

Terry Lane, Associate Editor

Tania Panczyk-Collins, Associate Editor

Jonathan Make, Associate Editor

Susan Polyakova, Assistant Editor

Ian Martinez, Assistant Editor

Adrienne Kroepsch, Assistant Editor

Greg Piper, Assistant Editor

Louis Trager, Consulting News Editor

Dugie Standeford, European Correspondent

Dawson B Nail, Executive Editor Emeritus

### Business & Sales

Brig Easley, Vice President & Controller

Gina Storr, Director, Sales & Marketing Support

Leonora Caruth, Assistant Director, Sales &  
Marketing Support

William R. Benton, Major Sales Account  
Manager

Agnes Mannarelli, Account Manager

Katrina McCray, Account Manager

Jim Sharp, Account Manager

Christine Kerner, Account Manager

Brooke Mowry, Account Manager

### NEW YORK BUREAU

276 Fifth Avenue, Suite 1002, New York, N.Y.  
10001

Phone: 212-686-5410

Fax: 212-889-5097

### Editorial

Paul Gluckman, Bureau Chief

Stephen A. Booth, Senior Editor

Mark Seavy, Senior Editor

Jeff Berman, Senior Editor

Denise Lugo, Senior Editor

Esther Surden, Senior Editor

Razia Mahadeo, Editorial Assistant

### CONTRIBUTING EDITOR, EUROPE

Barry Fox

22 Holmefield Court

Belsize Grove, London NW3 4TT

Phone: 44-20-7722-8295

Fax: 44-20-7483-3074

E-mail: [barryphox@aol.com](mailto:barryphox@aol.com)

## Publications & Services of Warren Communications News

### TELEVISION & CABLE FACTBOOK: ONLINE

### CABLE & STATION COVERAGE ATLAS ON CD-ROM

Published Annually

### TELEVISION & CABLE ACTION UPDATE

Weekly E-mail Service

### COMMUNICATIONS DAILY

### COMMUNICATIONS BUSINESS DAILY

### CONSUMER ELECTRONICS DAILY

### PUBLIC BROADCASTING REPORT

Published Biweekly

### SATELLITE WEEK

### STATE TELEPHONE REGULATION REPORT

Published Biweekly

### TELECOM A.M.

Daily News Service

### TELEVISION A.M.

Daily News Service

### WARREN'S WASHINGTON INTERNET DAILY

### WASHINGTON TELECOM NEWSWIRE

Daily News Service

Electronic Distribution via Lexis-Nexis, Factiva, Dialog, and  
E-mail.

Copyright © 2006 by Warren Communications News.  
All Rights Reserved

ISBN: 1-57696-058-7

ISSN: 0732-8648

It is against the law to make a copy of this publication or any portion of its content without our explicit permission. Federal copyright law (17 USC 504) makes it illegal, punishable with fines up to \$100,000 per violation plus attorney's fees. It is also illegal to input any of this publication into any computer or data retrieval system without our permission. Warren Communications News frequently has taken action against individuals and firms that violated our copyright, or other rights, and we will continue to do so. We request that subscribers advise their staffs of the law and the financial penalties that will result from the copying or improper use of this publication. We welcome inquiries about additional subscriptions and we are prepared to grant authorization for certain occasional reproduction of portions of this publication, but only upon formal request to the publisher. For additional subscriptions, please contact our Sales Dept. at 800-771-9202.

# Index to Sections

## Television & Cable Factbook No. 74

### TV STATIONS VOLUME

#### Section A

Applications Pending for U.S. Analog Television Stations . . . . .	A-2782
Call Letters (U.S.) . . . . .	A-8
Construction Permits for Analog U.S. Television Stations . . . . .	A-2779
Digital Construction Permits and Applications Pending for U.S. Television Stations . . . . .	A-2787
Ownership of U.S. Commercial Television Stations . . . . .	A-2800
Television Market Rankings (Nielsen) . . . . .	A-1
Television Stations, Commercial . . . . .	A-17
Television Stations, Public/Educational . . . . .	A-2638

#### Section B

Low Power Television/Translator Stations . . . . .	B-1
Low Power Television/Translator Station Ownership . . . . .	B-184

#### Section C – Charts

Affiliations by Market . . . . .	C-32
Channel Allocations—UHF and VHF . . . . .	C-4
Digital TV Channel Allocations . . . . .	C-14
Nielsen Geographic Regions Summary . . . . .	C-37
Nielsen TV Household Estimates ranked by DMA . . . . .	C-38
Nielsen TV Households by States and Counties . . . . .	C-40
Parent/Satellite Stations . . . . .	C-2
Television Stations On Air . . . . .	C-1
TV Households by States and Counties . . . . .	C-40
Unused Channel Allocations . . . . .	C-28

### CABLE SYSTEMS VOLUME

#### Section D

Call Letters (U.S.) . . . . .	D-1
Cable Systems . . . . .	D-11
Cable Community Index . . . . .	(Back of Cable Volume 2)
Cable Owners . . . . .	D-1805

#### Section E

Brokerage & Financing Services . . . . .	E-88
Management & Technical Consulting Services . . . . .	E-95
Pay TV & Satellite Services . . . . .	E-1
Program Sources & Services . . . . .	E-58

#### Section F – Charts

Abbreviations . . . . .	F-14
Cable Penetration State by State . . . . .	F-3
Cable System Totals by State . . . . .	F-13
Channel Capacity of Cable Systems . . . . .	F-2
Estimated Growth of the Cable Industry . . . . .	F-1
Glossary of Cable Terms . . . . .	F-19
Largest U.S. Cable Systems . . . . .	F-4
Nielsen Cable TV Household Estimates alphabetical by DMA . . . . .	F-9
Nielsen Cable TV Household Estimates by State . . . . .	F-11
U.S. Cable Systems by Subscriber Size . . . . .	F-2

# Professional Cards

## ENGINEERING & CONSULTING SERVICES ►

**CARL T. JONES**  
CORPORATION

### CONSULTING ENGINEERS

7901 YARNWOOD COURT  
SPRINGFIELD, VA 22153  
(703) 569-7704

MEMBER AFCCE

### COHEN, DIPPELL AND EVERIST, P.C. CONSULTING ENGINEERS

Since 1937  
1300 "L" STREET, N.W., SUITE 1100  
WASHINGTON, D.C. 20005  
(202) 898-0111  
FAX (202) 898-0895  
cde@attglobal.net  
Member AFCCE

### HAMMETT & EDISON, INC. CONSULTING ENGINEERS SAN FRANCISCO

707/996-5200  
202/396-5200 DC  
707/996-5280 facsimile

**HE** member AFCCE  
www.h-e.com



7839 Ashton Avenue  
Manassas, VA 20109  
703-392-9090

www.CMDconsulting.com  
www.FCCinfo.com

Member AFCCE

**C**ommunications Technologies, Inc.  
Radio Frequency / Broadcast  
Engineering Consultants  
P.O. Box 1130 / Marlton, NJ 08053  
Tel: 856/985-0077  
Fax: 856/985-8124  
web: commtechrf.com  
Clarence M. Beverage  
Laura M. Mizrahi

### duTreiL, Lundin & Rackley, Inc.

Consulting Engineers

201 Fletcher Avenue  
Sarasota, Florida 34236  
Phone: (941) 329-6000  
Fax: (941) 329-6030

www.dlr.com  
Member AFCCE

# The Television & Cable Factbook: ONLINE

Continuously Updated... Easy Internet Access... Fully Searchable...

Now you can access the entire contents of the **Television & Cable Factbook** database right on your desktop — or with any Internet connection.

Your subscription to the **Television & Cable Factbook: ONLINE** will provide you with access to more than 740,000 detailed records. And, best of all, the database is continuously updated to ensure you always have the most current industry intelligence.

The user-friendly query interface allows you to perform fully customized data searches—so you can retrieve data in a number of ways, tailored to your precise needs. And not only are the research options extensive and flexible, but after just a few searches, you'll have saved hours and hours of cumbersome research time.

So sign up for a **FREE 7-day trial** today and see for yourself why the **Factbook: ONLINE** is an indispensable tool for you and your business. If you subscribe, you'll recover your investment in just a few searches. The convenient access to industry data ensures your subscription will easily pay for itself, again and again. The **Factbook: ONLINE** will save you a great deal of time, effort and money.

Sign up right now at [www.warren-news.com](http://www.warren-news.com).



## WARREN COMMUNICATIONS NEWS

2115 Ward Court, N.W.

Washington, DC 20037

Phone: 800-771-9202

Fax: 202-318-8350

E-mail: [info@warren-news.com](mailto:info@warren-news.com)

Web: [www.warren-news.com](http://www.warren-news.com)

# Index to Contents

## Television & Cable Factbook No. 74

### A

Abbreviations . . . . .	F-14
ABC Family Channel . . . . .	E-3
ABC Inc. . . . .	E-58
Aboriginal Peoples Television Network . . . . .	E-3
David Abraham & Co. LLC . . . . .	E-88
Accenthealth . . . . .	E-58
Access Television Network . . . . .	E-58
Access-The Education Station . . . . .	E-4
Accu Weather Inc. . . . .	E-58
Acg Communications . . . . .	E-58
ActionMax . . . . .	E-4
Action-Plus Cable Marketing . . . . .	E-95
ACTV . . . . .	E-4
Adler Media Inc. . . . .	E-58
Advanswers Media Programming . . . . .	E-58
Aetna Life & Casualty Co. . . . .	E-88
A.F. Associates Inc./Ascent Media Systems & Technology Group . . . . .	E-95
AFI Filmworks . . . . .	E-58
African TV Network (ATVN) . . . . .	E-4
AGC/United Learning . . . . .	E-58
Agday Television . . . . .	E-58
A.G. Edwards & Sons, Inc. . . . .	E-88
Agency for Instructional Technology . . . . .	E-58
Ailes Communications Inc. . . . .	E-58
Aircraft Music Library . . . . .	E-58
A-J Contracting Co. Inc. . . . .	E-95
Aker Partners Inc. . . . .	E-95
Alaska Rural Communications Service . . . . .	E-4
Alden Films/Films Of The Nations . . . . .	E-58
All American Television Inc. . . . .	E-58
All TV Services Inc. . . . .	E-95
Allegro Productions Inc. . . . .	E-59
John E. Allen Inc. . . . .	E-59
Allied Capital Corp. . . . .	E-88
Allied-Vaughn . . . . .	E-59
Allison Payment Systems LLC . . . . .	E-95
All Mobile Television Inc. . . . .	E-59
Alta Communications . . . . .	E-88
Alta Sierra Communications . . . . .	E-95
Alterna' TV. . . . .	E-4
AM Networks Inc. . . . .	E-95
AMC's American Pop . . . . .	E-4
America Channel . . . . .	E-4
American National Network . . . . .	E-4
America One Television . . . . .	E-4
American Artists Entertainment Corp. . . . .	E-59
American Bankers Insurance Group . . . . .	E-95
American Desi . . . . .	E-4
American European Consulting Co. Inc. . . . .	E-95

American Jewish Committee . . . . .	E-59
American Movie Classics . . . . .	E-4
American Network . . . . .	E-4
American News Network . . . . .	E-4
American Religious Town Hall Meeting Inc. . . . .	E-59
American Telemarketing Specialists Inc. . . . .	E-95
American Transcommunications Inc. . . . .	E-95
America's Leading Indies Network (ALIN-TV) . . . . .	E-59
America's Store . . . . .	E-4
America's Collectibles Network . . . . .	E-5
Americorn Radio Brokers . . . . .	E-88
AMIT . . . . .	E-59
ANA Television Network Inc. . . . .	E-5
Anchor Pacific Corp. . . . .	E-59, E-95
Andrews Entertainment . . . . .	E-59
Animal Planet . . . . .	E-5
Animation People Ltd. . . . .	E-59
Anime Network . . . . .	E-5
Annenberg/CPBChannel . . . . .	E-5
Antenna Satellite TV/USA . . . . .	E-5
Ray Anthony Enterprises . . . . .	E-59
Anthropology Programming & Entertainment . . . . .	E-5
Anti-Aging Network . . . . .	E-5
AP All News Channel . . . . .	E-5
AP All News Radio . . . . .	E-5
APA International Film Distributors Inc. . . . .	E-59
Applause Networks . . . . .	E-5
Applications Pending for U.S. Analog Television Stations . . . . .	A-2782
APTN . . . . .	E-59
Arabic Channel . . . . .	E-5
Archdiocese of Baltimore . . . . .	E-59
Archive Films Inc. . . . .	E-59
Arizona News Channel . . . . .	E-5
Armenian Film Foundation . . . . .	E-59
Army and Air Force Hometown News Service . . . . .	E-59
ART America . . . . .	E-6
Artisan Entertainment . . . . .	E-59
Arts & Entertainment . . . . .	E-6
Asian Television Network . . . . .	E-6
Asianet . . . . .	E-6
AsiaOne Network . . . . .	E-6
Associated Press . . . . .	E-59
Associated Television International . . . . .	E-59
@Max . . . . .	E-6
Atlanta Interfaith Broadcasters . . . . .	E-6
Atlantic Video Inc. . . . .	E-60
Atlantis Productions . . . . .	E-60
ATLIS Systems, Inc. . . . .	E-95
@Radical Media Inc. . . . .	E-60
ATV Broadcast Consulting Inc. . . . .	E-95



## Index to Contents

Auction Television Network . . . . .	E-6	Big Fights Inc. . . . .	E-60
Auction TV . . . . .	E-6	Bijou Enterprises . . . . .	E-60
Audience Research & Development . . . . .	E-95	Biography . . . . .	E-7
AUS Consultants . . . . .	E-95	Biznet/U.S. Chamber of Commerce . . . . .	E-60
Austin Co. . . . .	E-95	BKN International AG . . . . .	E-60
Australian Television Services Ltd. . . . .	E-60	Black Family Channel . . . . .	E-7
Aviation Systems Associates Inc. . . . .	E-95	Black Women's TV . . . . .	E-7
Aydin Corp. . . . .	E-96	Blackburn & Co. Inc. . . . .	E-89
AZCAR Technologies Inc. . . . .	E-96	Blair Media Inc. . . . .	E-96
AZN Television . . . . .	E-6	Blazer Vision . . . . .	E-8
Azteca America . . . . .	E-6	Bloomberg Information TV . . . . .	E-8
		Bloomberg News Radio . . . . .	E-8
		James L. Bloxham . . . . .	E-96
		BlueHighways TV . . . . .	E-8
<b>B</b>		B-Mania . . . . .	E-8
B-Movie Channel . . . . .	E-8	BMG Music Publishing Canada Inc. . . . .	E-60
Backchannelmedia Inc. . . . .	E-96	Boating Channel . . . . .	E-8
Baker Scott & Co. Executive Search . . . . .	E-96	BOB: Brief Original Broadcasts . . . . .	E-8
Balboa Capital . . . . .	E-88	Boeing Co. . . . .	E-60
Bandamax . . . . .	E-7	Bohbot Entertainment & Media Inc. . . . .	E-60
Bandelier Inc. . . . .	E-60	Bond & Pecaro Inc. . . . .	E-89, E-96
Bank of America N.T. & S.A. . . . .	E-88	Bonjour USA . . . . .	E-8
Bank of Montreal . . . . .	E-88	Bonneville Communications . . . . .	E-60
Bank of New York . . . . .	E-88	Book TV . . . . .	E-8
Barclays Bank PLC . . . . .	E-89	Boomerang . . . . .	E-8
Barker . . . . .	E-7	Boosey & Hawkes Inc. . . . .	E-61
Barker Capital LLC . . . . .	E-89	Booth Research Services Inc. . . . .	E-96
Baron Services . . . . .	E-60	Booz, Allen & Hamilton Inc. . . . .	E-96
Baruch Entertainment . . . . .	E-60	Bonneville Duplication . . . . .	E-84
Bass Group . . . . .	E-60	Bortz Media & Sports Group . . . . .	E-96
Batjac Productions Inc. . . . .	E-60	Boston Catholic Television . . . . .	E-8
Bavaria Film GmbH . . . . .	E-60	Boston Ventures Management Inc. . . . .	E-89
Bay News 9 . . . . .	E-7	Bounty Network . . . . .	E-8
BBC America . . . . .	E-7	Box . . . . .	E-8
BBC Worldwide . . . . .	E-60	Box Classic . . . . .	E-8
Beauty and Fashion Channel . . . . .	E-7	Box Country . . . . .	E-8
Beauty Channel . . . . .	E-7	Box Edge . . . . .	E-8
Dave Bell Associates Inc. . . . .	E-60	Box Exitos . . . . .	E-8
Berks County News 5 . . . . .	E-7	Box Pulse . . . . .	E-8
Best Film & Video Corp. . . . .	E-60	Box Set . . . . .	E-8
BET . . . . .	E-7	Box Tejano . . . . .	E-8
BET Action Pay-per-View . . . . .	E-7	Box Urban . . . . .	E-8
BET On Jazz . . . . .	E-7	Frank Boyle & Co. LLC . . . . .	E-89
BETSoundz . . . . .	E-7	Bozell Worldwide Inc. . . . .	E-61
BIA Capital Corp. . . . .	E-89		
BIA Financial Network Inc. . . . .	E-96		

# BOND & PECARO

PROVIDING APPRAISALS, FEASIBILITY STUDIES,  
EXPERT TESTIMONY, AND RELATED FINANCIAL SERVICES  
TO THE COMMUNICATIONS AND TECHNOLOGY INDUSTRIES

1920 N STREET, N.W. • SUITE 350 • WASHINGTON, D.C. 20036 • (202) 775-8870 • FAX (202) 775-0175  
e-mail: [bp@bondpecaro.com](mailto:bp@bondpecaro.com) • website: [www.bondpecaro.com](http://www.bondpecaro.com)

Bradley Broadcast Sales . . . . . E-96  
 Braley/Morrow Inc. . . . . E-89  
 Bravo! . . . . . E-9  
 Bravo . . . . . E-8  
 Bray Studios Inc. . . . . E-61  
 Bridal Channel. . . . . E-9  
 Bridges TV . . . . . E-9  
 Fred Briskin & Associates. . . . . E-61  
 British Independent Television Enterprises (BRITE) . . . . . E-61  
 British Information Services . . . . . E-61  
 British Telecom North America . . . . . E-96  
 Broad Street Ventures . . . . . E-96  
 BroadbandCareers.Com . . . . . E-96  
 Broadcast-Cable Associates Inc. . . . . E-96  
 Broadcast Music Inc. (BMI) . . . . . E-61  
 Broadcast News Ltd. . . . . E-61  
 Broadcast Services inc. (B.S.I.) . . . . . E-96  
 Broadcast Standards Inc. . . . . E-61  
 Broadway Television Network . . . . . E-9  
 Broadway Video Inc. . . . . E-61  
 Brokerage & Financing Services . . . . . E-88  
 Stuart N. Brotman Communications. . . . . E-96  
 Les Brown . . . . . E-96  
 Bulkley Capital LP . . . . . E-89  
 Burrud Productions Inc. . . . . E-61  
 Business Broker Associates . . . . . E-89  
 Businessvision . . . . . E-9  
 Buzzco Associates Inc. . . . . E-61  
 BYU Television . . . . . E-9

**C**

C-3D Digital . . . . . E-9  
 Cable 5 News . . . . . E-9  
 Cable Ad Ventures . . . . . E-96  
 Cable Engineering Inc. . . . . E-97  
 Cable Films & Cable Video . . . . . E-61  
 Cable in the Classroom . . . . . E-9  
 Cable Management Services . . . . . E-97  
 Cable Media Associates . . . . . E-97  
 Cable Ownership . . . . . 1805  
 Cable Penetration State by State . . . . . F-3  
 Cablepro Services Corp. . . . . E-97  
 CRN Radio Networks . . . . . E-61  
 Cable Search Associates . . . . . E-97  
 Cable System Services . . . . . E-97  
 Cable System Survey Co. . . . . E-97  
 Cable Systems . . . . . D-11  
     Cable Community Index. . . . . (Back of Cable Volume 2)  
     Alabama . . . . . D-11  
     Alaska . . . . . D-52  
     Arizona . . . . . D-59  
     Arkansas . . . . . D-75  
     California . . . . . D-126  
     Colorado . . . . . D-201  
     Connecticut . . . . . D-229  
     Delaware . . . . . D-238  
     District of Columbia . . . . . D-240  
     Florida . . . . . D-242

**COHEN, DIPPELL AND EVERIST, P.C.**  
 CONSULTING ENGINEERS  
 Domestic and International Communications  
 Since 1937

1300 "L" STREET, N.W.  
 SUITE 1100  
 WASHINGTON, D.C. 20005

PHONE: (202) 898-0111  
 FAX: (202) 898-0895  
 E-MAIL: cde@attglobal.net

Member AFCCE

Georgia . . . . . D-292  
 Hawaii . . . . . D-344  
 Idaho . . . . . D-347  
 Illinois . . . . . D-359  
 Indiana . . . . . D-452  
 Iowa . . . . . D-499  
 Kansas . . . . . D-562  
 Kentucky . . . . . D-623  
 Louisiana . . . . . D-666  
 Maine . . . . . D-700  
 Maryland . . . . . D-719  
 Massachusetts . . . . . D-731  
 Michigan . . . . . D-751  
 Minnesota . . . . . D-816  
 Mississippi . . . . . D-874  
 Missouri . . . . . D-903  
 Montana . . . . . D-967  
 Nebraska . . . . . D-985  
 Nevada . . . . . D-1026  
 New Hampshire . . . . . D-1035  
 New Jersey . . . . . D-1043  
 New Mexico . . . . . D-1059  
 New York . . . . . D-1075  
 North Carolina . . . . . D-1124  
 North Dakota . . . . . D-1166  
 Ohio . . . . . D-1181  
 Oklahoma . . . . . D-1249  
 Oregon . . . . . D-1308  
 Pennsylvania . . . . . D-1331  
 Rhode Island . . . . . D-1411  
 South Carolina . . . . . D-1414  
 South Dakota . . . . . D-1441  
 Tennessee . . . . . D-1463  
 Texas . . . . . D-1490  
 Utah . . . . . D-1625  
 Vermont . . . . . D-1640  
 Virginia . . . . . D-1646  
 Washington . . . . . D-1680  
 West Virginia . . . . . D-1711  
 Wisconsin . . . . . D-1747  
 Wyoming . . . . . D-1787  
 Cuba . . . . . D-1798  
 Guam . . . . . D-1799  
 Mariana Islands . . . . . D-1800  
 Puerto Rico . . . . . D-1801  
 Virgin Islands . . . . . D-1803  
 Cable Technologies International Inc. . . . . E-97  
 Cable TV Network of New Jersey . . . . . E-9  
 CableLabs . . . . . E-97  
 Cablemasters Corp. . . . . E-97  
 California Channel . . . . . E-9

## Index to Contents

Callahan Associates International LLC . . . . .	E-89	Channel Korea . . . . .	E-11
Call Letters (U.S.) . . . . .	A-7	Channel One . . . . .	E-11
Cambodian Channel . . . . .	E-9	Chapman/Leonard Studio & Production Center . . . . .	E-63
Camelot Entertainment Sales Inc. . . . .	E-61	Charts and Tables	
Campbell Media Research . . . . .	E-97	Affiliations by Market . . . . .	C-32
Steve Campus Productions Inc. . . . .	E-61	Cable Community Index . . . . .	(Back of Cable Volume 2)
Camrac Studios . . . . .	E-61	Cable Penetration State by State . . . . .	F-3
Canadian Broadcasting Corp. (CBC) . . . . .	E-61	Cable System Totals by State . . . . .	F-13
Canadian Learning Television . . . . .	E-9	Cable Systems by Subscriber Size . . . . .	F-2
Canal de las Estrellas . . . . .	E-9	Call Letters of U.S. Television Stations . . . . .	A-8
Canal 52MX . . . . .	E-9	Channel Allocations (Analog) by States and Cities (UHF & VHF) . . . . .	C-4
Canal D . . . . .	E-10	Channel Allocations (Digital) . . . . .	C-14
Canales N . . . . .	E-10	Channel Allocations (Unused) . . . . .	C-28
Cancom . . . . .	E-10	Channel Capacity of Existing Cable Systems . . . . .	F-2
Candid Camera Inc. . . . .	E-62	Estimated Growth of the Cable Industry . . . . .	F-1
Cannell Entertainment . . . . .	E-62	Index to Advertisers . . . . .	xxiii
Capital News 9 . . . . .	E-10	Largest U.S. Cable Systems . . . . .	F-4
Capital Dff Track Betting Television Network . . . . .	E-10	Nielsen Cable TV Household Estimates Alphabetical by DMA . . . . .	F-9
Capitol Television Inc. . . . .	E-62	Nielsen Cable TV Household Estimates by State . . . . .	F-11
Caracol . . . . .	E-10	Nielsen Geographic Regions Summary . . . . .	C-39
Career Entertainment Television . . . . .	E-10	Nielsen TV Household Estimates Ranked by DMA . . . . .	C-40
Caribbean Music Television . . . . .	E-10	Nielsen TV Households by States and Counties . . . . .	C-42
George Carlson & Associates . . . . .	E-62	Parent/Satellite Stations . . . . .	C-2
Carolina Christian Broadcasting Inc. . . . .	E-62	TV Market Rankings by Market . . . . .	A-1
Carolina Map Distributors . . . . .	E-97	TV Markets (alpha list) . . . . .	A-7
Carousel Films Inc. . . . .	E-62	Chat Television . . . . .	E-11
Carr Nickey & Co. . . . .	E-89	Chicagoland Television News . . . . .	E-11
William B. Carr & Associates Inc. . . . .	E-97	Children's Fashion Network . . . . .	E-11
Carrafiello, Diehl & Assoc. Inc. . . . .	E-62	Children's Television Workshop . . . . .	E-63
Cartoon Network Tambien en Espanol . . . . .	E-10	China Shopping Network . . . . .	E-11
Cartoon Network . . . . .	E-10	Chinese Communication Channel . . . . .	E-11
Casablanca IV . . . . .	E-62	Chinese Television Network . . . . .	E-11
CasaClub TV . . . . .	E-10	CHR Solutions . . . . .	E-97
Casom International Inc. . . . .	E-62	Christian Television Network . . . . .	E-63
Casino & Gaming Television . . . . .	E-10	Christiannet . . . . .	E-12
Castle Hill Television . . . . .	E-62	Christian Television Network . . . . .	E-12
Catalog Channel . . . . .	E-10	Christophers Inc. . . . .	E-63
Catalog TV . . . . .	E-10	Church Channel . . . . .	E-12
Catalyst Production Services . . . . .	E-62	Church Federation of Greater Indianapolis Inc. . . . .	E-63
Cathedral Films & Video . . . . .	E-62	Church of the Nazarene . . . . .	E-63
Catholic Communication Campaign . . . . .	E-62	Church World Service & Witness . . . . .	E-63
Catholic Television Network . . . . .	E-10	Church World Service/Crop . . . . .	E-63
CATV Subscriber Services Inc. . . . .	E-97	Cinar Films Inc. . . . .	E-63
Cavalier Computer Systems Inc. . . . .	E-97	Cine Mexicano . . . . .	E-12
CBC International Sales . . . . .	E-63	Cinecraft Productions Inc. . . . .	E-63
CB Communication Inc. . . . .	E-97	Cine-Groupe . . . . .	E-63
C. B. Distribution Co. . . . .	E-62	Cinema Golden Choice . . . . .	E-12
CBS News . . . . .	E-63	Cinema Arts Inc. . . . .	E-63
CCTV-4 . . . . .	E-10	Cine Magnetics Digital & Video Laboratories . . . . .	E-63
Celtic Vision . . . . .	E-11	Cinema Source . . . . .	E-64
Central Florida News 13 . . . . .	E-11	Cinemax Selecciones . . . . .	E-12
Central Office of Information . . . . .	E-63	Cinemax . . . . .	E-12
CFCN Television . . . . .	E-63	Citibank N.A. . . . .	E-89
Chadbourne Mar cath Inc. . . . .	E-97	CityTV . . . . .	E-12
Chaisson and Co. Inc. . . . .	E-89	Dick Clark Productions Inc. . . . .	E-64
Channel 500 . . . . .	E-11	Donald K. Clark Inc. . . . .	E-89
Channel Allocations - UHF & VHF . . . . .	C-4	Clark Contracting . . . . .	E-97
Channel Capacity of Cable Systems . . . . .	F-2	Classic Arts Showcase . . . . .	E-12
Channel 4 San Diego . . . . .	E-11	Cleveland Minority Cable Channel . . . . .	E-12

C.L.I. Max . . . . . E-97  
 Cloud Analytics . . . . . E-97  
 CNBC . . . . . E-12  
 CNBC Syndication . . . . . E-64  
 CNBC World . . . . . E-12  
 CN8 Creative . . . . . E-13  
 CN8: The Comcast Network . . . . . E-12  
 CN8 . . . . . E-12  
 CNN . . . . . E-13  
 CNN en Espanol . . . . . E-13  
 CNNfn . . . . . E-13  
 CNN International . . . . . E-13  
 CNN Newsource Sales Inc. . . . . E-64  
 CNN Radio Noticias . . . . . E-13  
 CNN Radio . . . . . E-13  
 CNWG-10 . . . . . E-13  
 Coast Telecourses . . . . . E-64  
 Coaxial Analysts Inc. . . . . E-97  
 Coaxial International Inc. . . . . E-98  
 CobbCorp LLC . . . . . E-89  
 COE Film Associates Inc. . . . . E-64  
 Collectors Channel . . . . . E-13  
 College & School Network . . . . . E-13  
 College Bowl Co. Inc. . . . . E-64  
 College Entertainment Network . . . . . E-13  
 College Sports Television . . . . . E-13  
 Colours . . . . . E-13  
 Kingsley Colton & Associates . . . . . E-64  
 Columbia Tristar Television Distribution . . . . . E-64  
 Columbia Tristar Television Group . . . . . E-64  
 Comcast SportsNet Chicago . . . . . E-13  
 Comcast SportsNet Mid-Atlantic . . . . . E-13  
 Comcast SportsNet Philly . . . . . E-13  
 Comcast SportsNet West . . . . . E-13  
 Comcast/Charter Sports Southeast (CSS) . . . . . E-14  
 Comedy Central . . . . . E-14  
 Comedy Network . . . . . E-14  
 Comex Worldwide Corp. . . . . E-98  
 Commerce Bank . . . . . E-89  
 Commonwealth Information Services Inc. . . . . E-89  
 Communication Resources/Media Brokers . . . . . E-89  
 Communication Technologies Inc. . . . . E-98  
 Communications Data Group . . . . . E-98  
 Communications Engineering Inc. (CEI) . . . . . E-98  
 Communications Equity Associates LLC . . . . . E-89, E-98  
 Communications Pro Search . . . . . E-98  
 Compro Productions . . . . . E-64  
 Computer Network . . . . . E-14  
 Computer Television Network . . . . . E-14  
 Computer Utilities of the Ozarks Inc. . . . . E-98  
 Comsearch . . . . . E-98  
 Comsonics Inc. . . . . E-98  
 Comtel Video Services Inc. . . . . E-64, E-98  
 Concordia Publishing House . . . . . E-64  
 Conley & Associates LLC . . . . . E-90, E-98  
 Consolidated Film Industries . . . . . E-64  
 Construction Permits for U.S. Analog Television Stations . . . . . 2779  
 Consulate General of the Netherlands . . . . . E-64  
 Continental Film Productions Corp. . . . . E-64

**COHEN, DIPPELL AND EVERIST, P.C.**  
 CONSULTING ENGINEERS  
 Domestic and International Communications  
 Since 1937

1300 "L" STREET, N.W.  
 SUITE 1100  
 WASHINGTON, D.C. 20005

PHONE: (202) 898-0111  
 FAX: (202) 898-0895  
 E-MAIL: cde@attglobal.net

Member AFCCE

Conus Communications . . . . . E-64  
 Cooper & Lybrand . . . . . E-98  
 Cooper-Smith Advertising . . . . . E-107  
 Coral Pictures Corp. . . . . E-65  
 Corelli-Jacobs Recording Inc. . . . . E-65  
 Corgan Media Lab . . . . . E-65  
 Comerstone Television . . . . . E-14  
 Comwall Associates . . . . . E-98  
 Country Music TV . . . . . E-14  
 Country Music TV (Asia/Pacific Rim) . . . . . E-14  
 Country Music TV (Latin America) . . . . . E-14  
 Country Music TV Canada . . . . . E-14  
 County Television Network San Diego . . . . . E-14  
 Court TV . . . . . E-14  
 Covenant House . . . . . E-65  
 Cox Sports Television . . . . . E-15  
 Thomas Craven Film Corp. . . . . E-65  
 Creative Controls . . . . . E-98  
 Creative International Activities Ltd. . . . . E-65  
 Credit Protection Association Inc. . . . . E-98  
 Credit Suisse First Boston . . . . . E-90  
 Crime Channel . . . . . E-15, E-65  
 Crosspoint . . . . . E-65  
 Crown International Pictures Inc. . . . . E-65  
 Crystal Cathedral Ministries . . . . . E-65  
 Crystal Computer Corp. . . . . E-99  
 Crystal Pictures Inc. . . . . E-65  
 CS Communications Inc. . . . . E-99  
 CSG Systems Inc. . . . . E-99  
 C-SPAN . . . . . E-15  
 C-SPAN Audio Networks . . . . . E-15  
 C-SPAN Extra . . . . . E-15  
 C-SPAN S . . . . . E-15  
 C-SPAN 3 . . . . . E-15  
 C-SPAN 2 . . . . . E-15  
 CTIC Associates Inc. . . . . E-99  
 CT-N . . . . . E-15  
 CTV News 1 . . . . . E-15  
 CTV Television Network . . . . . E-65  
 Current . . . . . E-15  
 Dan Curtis Productions Inc. . . . . E-65  
 Custom Films/Video Inc. . . . . E-65  
 CVC Capital Management . . . . . E-90  
 CWK Network Inc. . . . . E-65

**D**

Daniels & Associates . . . . . E-90  
 Daniels Location Services . . . . . E-65  
 dapTV associates . . . . . E-65  
 Dataworld Inc. . . . . E-99  
 Dave & Co. . . . . E-65

**COHEN, DIPPELL AND EVERIST, P.C.**  
**CONSULTING ENGINEERS**  
 Domestic and International Communications  
 Since 1937

1300 "L" STREET, N.W. PHONE: (202) 898-0111  
 SUITE 1100 FAX: (202) 898-0895  
 WASHINGTON, D.C. 20005 E-MAIL: cde@attglobal.net

Member AFCCE

Day of Discovery . . . . .	E-65
Day 1/Protestant Hour . . . . .	E-65
Daystar TV Network . . . . .	E-15
De Pelicula Clasico . . . . .	E-15
De Pelicula . . . . .	E-15
Deep Dish TV . . . . .	E-15
Deer River Group . . . . .	E-90, E-99
Deloitte & Touche . . . . .	E-99
Deluxe Laboratories . . . . .	E-66
Destiny Channel . . . . .	E-15
Deutsche Welle TV . . . . .	E-15
Devillier Donegan Enterprises LP . . . . .	E-66
De Wolfe Music Library . . . . .	E-66
DG Systems . . . . .	E-66
Diamond P Production Group . . . . .	E-66
Diligent Systems, Inc. . . . .	E-66
DIGI-ROM . . . . .	E-99
Digital Construction Permits and Applications Pending for U.S. Television Stations . . . . .	A-2787
Digital Force . . . . .	E-99
Direct Shopping Network . . . . .	E-15
Direct to You . . . . .	E-15
Discovery Channel . . . . .	E-15
Discovery Channel Africa . . . . .	E-16
Discovery Channel Asia . . . . .	E-16
Discovery Channel Australia . . . . .	E-16
Discovery Channel Brasil . . . . .	E-16
Discovery Channel Canada . . . . .	E-16
Discovery Channel Europe . . . . .	E-16
Discovery Channel Germany . . . . .	E-16
Discovery Channel India . . . . .	E-16
Discovery Channel Italy . . . . .	E-16
Discovery Channel Japan . . . . .	E-16
Discovery Channel Latin America-Iberia . . . . .	E-16
Discovery Channel Middle East . . . . .	E-17
Discovery Digital Networks . . . . .	E-17
Discovery en Espanol . . . . .	E-17
Discovery HD Theater . . . . .	E-17
Discovery Health Channel . . . . .	E-17
Discovery Home Channel . . . . .	E-17
Discovery Kids Channel Latin America-Iberia . . . . .	E-17
Discovery Kids Channel . . . . .	E-17
Discovery Science Channel . . . . .	E-17
Discovery Times Channel . . . . .	E-17
Discovery Travel & Living (Viajar y Vivir) . . . . .	E-17
Discovery Wings Channel . . . . .	E-17
Disney Channel . . . . .	E-17
Diva . . . . .	E-17
Diversified Systems . . . . .	E-99
DLT Entertainment Ltd. . . . .	E-66
DMX Music Canada . . . . .	E-17

DMX Music . . . . .	E-17
Documentary Channel . . . . .	E-17
Do-It-Yourself . . . . .	E-18
Dominion Sky Angel . . . . .	E-18
Dow Jones Broadcasting . . . . .	E-66
Dow Jones Newswires . . . . .	E-66
Dream Television Network . . . . .	E-18
Dreamshop . . . . .	E-18
Drew Associates Inc. . . . .	E-66
DSI Video Systems . . . . .	E-99
DST Innovis . . . . .	E-99
Du Art Film & Video . . . . .	E-66
Michael Dunn Productions . . . . .	E-66
Dyco Electronics Inc. . . . .	E-99

**E**

Ebbets Field Productions . . . . .	E-66
EBS International . . . . .	E-90
Eco . . . . .	E-18
Ecology Channel . . . . .	E-18
Ecumenical TV Channel . . . . .	E-18
Edefx Group Inc. . . . .	E-66
Eden Broadcast Services Inc. . . . .	E-90
EdgeTV . . . . .	E-18
EDS Cable Television Services . . . . .	E-99
EDS . . . . .	E-99
Ralph Edwards/Stu Billett Productions . . . . .	E-66
EDX Wireless LLC . . . . .	E-99
E! Entertainment Television . . . . .	E-18
El Dorado Communications . . . . .	E-99
Electro Rent . . . . .	E-99
Electronic Program Guide . . . . .	E-18
Bert Elliott Sound Inc. . . . .	E-66
Don Elliott Productions . . . . .	E-66
Ellis Entertainment Corp. . . . .	E-66
J. B. Emerson & Associates . . . . .	E-99
EMI Communications . . . . .	E-66
Emirates Dubai Television . . . . .	E-18
Empire Sports Network . . . . .	E-18
Employment Channel . . . . .	E-18
Encoda Systems Inc. . . . .	E-99
Encore Action . . . . .	E-19
Encore Avenue Ltd. . . . .	E-19
Encore Drama . . . . .	E-19
Encore Entertainment . . . . .	E-66
Encore Love . . . . .	E-19
Encore Mystery . . . . .	E-19
Encore Wam . . . . .	E-19
Encore Westems . . . . .	E-19
Encore . . . . .	E-18
Encyclopaedia Britannica Educational Corp. . . . .	E-66
Enoki Films USA Inc. . . . .	E-66
EnVest Media LLC . . . . .	E-90
Environmental Television Network . . . . .	E-66
The Episcopal Media Center . . . . .	E-66
ESPN . . . . .	E-19
ESPN Classic Sports . . . . .	E-19
ESPN Deportes . . . . .	E-19



ESPN Extra . . . . . E-19  
 ESPN Full Court . . . . . E-19  
 ESPN Gameplan . . . . . E-19  
 ESPN Now . . . . . E-19  
 ESPN/Sportsticker . . . . . E-19  
 ESPN 2 . . . . . E-19  
 ESPNNews . . . . . E-19  
 ESPNOL . . . . . E-19  
 Estimated Growth of the Cable Industry . . . . . F-1  
 Eternal Word TV Network . . . . . E-19  
 EWTN . . . . . E-19  
 EWTN Espanol . . . . . E-19  
 EUE/Screen Gems . . . . . E-66  
 Eurocinema . . . . . E-19  
 EuroNews . . . . . E-19  
 Evening News Broadcasting Co. . . . . E-67  
 Event Entertainment . . . . . E-19  
 Executive Communications Inc. . . . . E-100  
 Executive Television Workshop . . . . . E-100  
 William A. Exline Inc. . . . . E-90  
 Expanded Entertainment . . . . . E-67  
 Expo TV . . . . . E-20  
 Extasy . . . . . E-20  
 Exotica . . . . . E-20  
 Eyemark Entertainment . . . . . E-67  
 E.Y.R. Programs Inc. . . . . E-67

**F**

5StarMax . . . . . E-20  
 FAD TV: Fashion & Design Television . . . . . E-20  
 Fahnestock & Co. Inc. . . . . E-90  
 Faith For Today . . . . . E-67  
 Family Christian Television . . . . . E-20  
 Family Theater Productions . . . . . E-67  
 FamilyNet . . . . . E-20  
 FamilyNet . . . . . E-67  
 Familyware Inc. . . . . E-100  
 Farkas Films Inc. . . . . E-67, E-100  
 Fashion Network . . . . . E-20  
 Richard Feiner & Co. Inc. . . . . E-67  
 Toni Ficalora Productions . . . . . E-67  
 Fifth Avenue Channel . . . . . E-20  
 Filipino Channel . . . . . E-20  
 Film Festival Channel . . . . . E-20  
 Filmack Studios . . . . . E-67  
 Film Core Distribution . . . . . E-67  
 Films Afield . . . . . E-67  
 Films Five Inc. . . . . E-67  
 Films For Educators/Films For Television . . . . . E-67  
 Films Of India . . . . . E-67  
 Filmtreat International Corp. . . . . E-67  
 Film World Entertainments Inc. . . . . E-67  
 Filmworld TV & Films Around The World Inc. . . . . E-68  
 Fine Art Productions, Richie Suraci Pictures MultiMedia, InterActive . . . . . E-68  
 Fine Living . . . . . E-20  
 Finova Group Inc. . . . . E-90  
 Fiore Films Inc. . . . . E-68  
 First Film & Tape Inc. . . . . E-68

**COHEN, DIPPELL AND EVERIST, P.C.**  
 CONSULTING ENGINEERS  
 Domestic and International Communications  
 Since 1937

1300 "L" STREET, N.W.  
 SUITE 1100  
 WASHINGTON, D.C. 20005

PHONE: (202) 898-0111  
 FAX: (202) 898-0895  
 E-MAIL: cde@attglobal.net

Member AFCCE

First Light/TMW Media . . . . . E-68  
 First National Bank of Chicago . . . . . E-90  
 First Union Bank . . . . . E-90  
 First Union National Bank . . . . . E-90  
 First MediaWorks . . . . . E-100  
 Norman Fischer & Associates Inc. . . . . E-90, E-100  
 FitTV . . . . . E-20  
 Fleet Banking . . . . . E-90  
 FleetBoston Financial Corp. . . . . E-90  
 Flix . . . . . E-20  
 Florida Channel . . . . . E-20  
 Florida's News Channel . . . . . E-20  
 FMX Cable FM System . . . . . E-20  
 Food Network . . . . . E-20  
 Football Network . . . . . E-21  
 Paul Dean Ford, Broadcast Engineering Consultant . . . . . E-100  
 Richard A. Foreman Associates Inc. . . . . E-90  
 Robert H. Forward & Associates . . . . . E-100  
 Foursquare Communications Inc. . . . . E-100  
 Fox College Sports Atlantic . . . . . E-21  
 Fox College Sports Central . . . . . E-21  
 Fox College Sports Pacific . . . . . E-21  
 Wellspring Media, Inc. . . . . E-68  
 Fox Movie Channel . . . . . E-21  
 Fox News Channel . . . . . E-21  
 Fox Reality Channel . . . . . E-21  
 Fox Soccer . . . . . E-21  
 Fox Sports Net . . . . . E-21  
 Fox Sports Net Arizona . . . . . E-21  
 Fox Sports Net Bay Area . . . . . E-21  
 Fox Sports Net Chicago . . . . . E-21  
 Fox Sports Net Detroit . . . . . E-21  
 Fox Sports Net Direct . . . . . E-21  
 Fox Sports Net Florida . . . . . E-22  
 Fox Sports Net Mid-Atlantic . . . . . E-22  
 Fox Sports Net Midwest . . . . . E-22  
 Fox Sports Net Minnesota . . . . . E-22  
 Fox Sports Net New England . . . . . E-22  
 Fox Sports Net New York . . . . . E-22  
 Fox Sports Net North . . . . . E-22  
 Fox Sports Net Northwest . . . . . E-22  
 Fox Sports Net Ohio . . . . . E-22  
 Fox Sports Net Philadelphia . . . . . E-22  
 Fox Sports Net Pittsburgh . . . . . E-22  
 Fox Sports Net Rocky Mountain . . . . . E-22  
 Fox Sports Net South . . . . . E-22  
 Fox Sports Net Southwest . . . . . E-23  
 Fox Sports Net West 2 . . . . . E-23  
 Fox Sports Net West . . . . . E-23  
 Fox Sports World Espanol . . . . . E-23  
 Fox Sports World . . . . . E-23

**COHEN, DIPPELL AND EVERIST, P.C.**  
**CONSULTING ENGINEERS**  
 Domestic and International Communications  
 Since 1937

1300 "L" STREET, N.W.  
 SUITE 1100  
 WASHINGTON, D.C. 20005

PHONE: (202) 898-0111  
 FAX: (202) 898-0895  
 E-MAIL: cde@attglobal.net

Member AFCCE

FoxNet . . . . .	E-23
Foxwood Communications Inc. . . . .	E-100
Franey, Parr & Muha . . . . .	E-100
Sandy Frank Entertainment Inc. . . . .	E-68
Lionel L. Fray & Associates Inc. . . . .	E-100
Frazier, Gross & Kadlec . . . . .	E-100
Free Speech TV . . . . .	E-23
Freedom Sports Network . . . . .	E-68
Fremantle Corp. . . . .	E-68
Jim French Design Shop. . . . .	E-100
Fries Sales Co. . . . .	E-68
Peter Froehlich & Co. . . . .	E-100
FSN Digital Atlantic . . . . .	E-23
FSN Digital Central . . . . .	E-23
FSN Digital Pacific . . . . .	E-23
FSN Digital . . . . .	E-23
Fuel TV . . . . .	E-23
FUMC Television Ministries . . . . .	E-68
Furman Selz Inc. . . . .	E-91
Fuse On Demand . . . . .	E-24
Fuse . . . . .	E-23
FX . . . . .	E-24

**G**

G4 . . . . .	E-24
GalaVision . . . . .	E-24
Galaxy Broadcasting System . . . . .	E-68
Gaming Entertainment Television . . . . .	E-24
Gammon Media Brokers LLC . . . . .	E-91
Clifton Gardiner & Co. . . . .	E-91
Gari Communications Inc. . . . .	E-68
Frank Gari Productions Inc. . . . .	E-100
GAS . . . . .	E-24
Gateway Films/Vision Video . . . . .	E-68
Gavel to Gavel . . . . .	E-24
Gaylord Syndicom . . . . .	E-68
GE Marketing Inc. . . . .	E-100
Geller Media International . . . . .	E-100
Gem Shopping Network . . . . .	E-24
Gencom Technology, LLC. . . . .	E-100
General Electric Capital Corp. . . . .	E-91
General Instrument Consulting . . . . .	E-100
Generic Computer Systems . . . . .	E-100
James R. George Inc. . . . .	E-91
Georgia U.S. Data Services . . . . .	E-100
Gerren Television Network . . . . .	E-68
Ginsburg Multimedia Educational Services. . . . .	E-100
Global Village Network . . . . .	E-24
GlobeCast . . . . .	E-70
Globo TV Network-Brazil . . . . .	E-68
Glossary of Cable Terms . . . . .	F-19

God TV . . . . .	E-24
Jeff Gold Productions Inc. . . . .	E-68
Gold Line . . . . .	E-100
Golden Books Entertainment Group . . . . .	E-68
Samuel Goldwyn Television Co. . . . .	E-68
Golf Channel . . . . .	E-24
Golf TV . . . . .	E-69
Gol TV . . . . .	E-24
GonzoX . . . . .	E-24
Good Life Broadcasting . . . . .	E-69
American Life TV Network . . . . .	E-25
Goodson Price Productions. . . . .	E-69
Goodway Group . . . . .	E-100
Gordon Group . . . . .	E-91, E-100
Gospel Communications International . . . . .	E-69
Gospel Music Channel . . . . .	E-25
Gospel Music TV . . . . .	E-25
Gould Entertainment Corp. . . . .	E-69
Graham Brock, Inc. . . . .	E-101
W. John Grandy . . . . .	E-91
Sherry Grant Enterprises Inc. . . . .	E-69
Gray-Schwartz Enterprises Inc. . . . .	E-69
Great American Country (GAC) . . . . .	E-25
Great Lakes Data Systems Inc. (GLDS) . . . . .	E-101
Great Plains National . . . . .	E-69
Greek Channel . . . . .	E-25
Charles Greene Associates . . . . .	E-91
The Art Greenfield Co. . . . .	E-69
Frederick G. Griffin PC, Consulting Engineer . . . . .	E-101
Sherman Grinberg Film Libraries Inc. . . . .	E-69
GRTV Network . . . . .	E-25
GSN . . . . .	E-25
GT Group . . . . .	E-69
GTE Government Systems . . . . .	E-101
Gwinnett News & Entertainment Television . . . . .	E-25

**H**

Alfred Haber Inc. . . . .	E-69
Hallmark Channel . . . . .	E-25
Hallmark Movie Channel . . . . .	E-25
Hanna-Barbera Cartoons Inc. . . . .	E-69
Hanson & Associates. . . . .	E-91
Larry Harmon Pictures Corp. . . . .	E-69
Harmony Gold USA Inc. . . . .	E-69
Harris Software Systems Inc. . . . .	E-101
Hartley Film Foundation Inc. . . . .	E-69
Hastad Engineering Company . . . . .	E-101
Michael E. Hasty & Associates . . . . .	E-101
Havas Leasing Co. . . . .	E-101
Hazardous . . . . .	E-25
HBO . . . . .	E-26
HBO Asia . . . . .	E-26
HBO Comedy . . . . .	E-26
HBO en Espanol . . . . .	E-26
HBO Family . . . . .	E-26
HBO Hungary . . . . .	E-26
HBO Latino . . . . .	E-26
HBO Ole . . . . .	E-26

HBO Signature . . . . . E-26  
HBO The Works . . . . . E-26  
HBO 2 . . . . . E-26  
HBO Zone . . . . . E-26  
HBO Enterprises . . . . . E-69  
HBO Studio Productions . . . . . E-69  
HDNet Movies . . . . . E-26  
HDNet . . . . . E-26, E-69  
Headline News . . . . . E-26  
Healthy Living Channel . . . . . E-26  
F. P. Healy & Co. Inc. . . . . E-101  
Hearst Broadcasting Productions . . . . . E-69  
Hearst Entertainment . . . . . E-70  
Norman Hecht Research Inc. . . . . E-101  
Heller Financial Inc. . . . . E-91  
Hemingway Broadcasting Co. . . . . E-70  
Henninger Media Services . . . . . E-70  
Henry-Gill Inc. . . . . E-101  
The Ted Hepburn Co. . . . . E-91  
here! TV . . . . . E-26  
HGTV Canada . . . . . E-26  
HGTV . . . . . E-26  
R. Miller Hicks & Co. . . . . E-91, E-101  
History Channel . . . . . E-27  
History Channel en Espanol . . . . . E-27  
History Channel International . . . . . E-27  
History Television . . . . . E-27  
HITN . . . . . E-27  
HITS 1 . . . . . E-27  
HITS 2 . . . . . E-27  
HITS 3 . . . . . E-27  
HITS 4 . . . . . E-27  
HITS 5 . . . . . E-27  
HITS 6 . . . . . E-27  
HITS 7 . . . . . E-27  
HITS 8 . . . . . E-27  
HITS 9 . . . . . E-27  
HITS 10 . . . . . E-27  
HLW International LLP . . . . . E-101  
Hoffman-Schutz Media Capital . . . . . E-91  
Hollywood Newsreel Syndicate Inc. . . . . E-70  
Hollywood Vaults Inc. . . . . E-70  
Hollywood.com TV . . . . . E-27  
Holt Media Group . . . . . E-91  
Home Improvement Channel . . . . . E-27  
Home Shopping Network . . . . . E-27, E-70  
Home Shopping Network en Espanol . . . . . E-27  
Home Shopping Network 2 . . . . . E-28  
Home Theatre . . . . . E-28  
Home Box Office . . . . . E-28  
HomeMed Channel . . . . . E-28  
Richard Honoroff Music . . . . . E-70  
Hooks and Bullets . . . . . E-28  
Horror Channel . . . . . E-28  
HorseRacing TV . . . . . E-28  
HorseTV . . . . . E-28  
Hot Choice . . . . . E-28  
Hot Network . . . . . E-28  
Hot Zone . . . . . E-28

**COHEN, DIPPELL AND EVERIST, P.C.**  
CONSULTING ENGINEERS  
Domestic and International Communications  
Since 1937

1300 "L" STREET, N.W.  
SUITE 1100  
WASHINGTON, D.C. 20005

PHONE: (202) 898-0111  
FAX: (202) 898-0895  
E-MAIL: cde@attglobal.net

Member AFCCE

HPC Puckett & Co. . . . . E-91  
HTV . . . . . E-28  
J. C. Humke & Associates Inc. . . . . E-101  
Hustler TV . . . . . E-28

---

ICM Artists Ltd. . . . . E-70  
ICTV . . . . . E-28  
IDC Services Inc. . . . . E-101  
Idea Channel . . . . . E-28  
ilifetv . . . . . E-28  
Illinois Channel . . . . . E-29  
John Iltis Associates . . . . . E-101  
ImaginAsian TV . . . . . E-29  
Imagion Inc. . . . . E-101  
Independent Music Network Television . . . . . E-29  
Impact Productions . . . . . E-70  
iN DEMAND . . . . . E-29  
Independent Film Channel . . . . . E-29  
In Focus Communications . . . . . E-70  
INHD . . . . . E-29  
INSP . . . . . E-29  
The Inspirational Network . . . . . E-70  
Institute for Rehabilitation & Research . . . . . E-70  
Institute Of Audio Research . . . . . E-101  
Integrays Holdings LLC . . . . . E-101  
Intelligent Management Solutions Inc. (IMS) . . . . . E-101  
Interactive Conferencing Network . . . . . E-70  
Interama Inc. . . . . E-70  
Intercontinental Televideo Inc. . . . . E-101  
Interface Group . . . . . E-101  
Intermedia Arts Minnesota . . . . . E-70, E-102  
International Communications Group Ltd. . . . . E-102  
International Contact Inc. . . . . E-70  
International Creative Management Inc. . . . . E-102  
International Home Entertainment . . . . . E-70  
International Lutheran Laymens League . . . . . E-71  
International Media Associates . . . . . E-71  
International Program Consultants Inc. . . . . E-71  
International Tele-Film . . . . . E-71  
International Television . . . . . E-29  
International Video Communications Inc. . . . . E-71  
Intersound Inc. . . . . E-71  
Intertainer . . . . . E-29  
Iowa Cable Network . . . . . E-29  
Iris Films Inc. . . . . E-71  
i-Shop . . . . . E-28  
Italtoons Corp. . . . . E-71  
It Is Written Telecast . . . . . E-71  
Ivanhoe Broadcast News Inc. . . . . E-71  
IVN Communications Inc. . . . . E-71

## Index to Contents

**COHEN, DIPPELL AND EVERIST, P.C.**  
CONSULTING ENGINEERS  
Domestic and International Communications  
Since 1937

1300 "L" STREET, N.W. PHONE: (202) 898-0111  
SUITE 1100 FAX: (202) 898-0895  
WASHINGTON, D.C. 20005 E-MAIL: cde@attglobal.net  
Member AFCCE

### J

Jade Channel . . . . .	E-30
Janus Films Co. . . . .	E-71
Jay Inc. . . . .	E-71
JC-TV . . . . .	E-30
J.E.D. Productions Corp. . . . .	E-71
Jefferson-Pilot Sports . . . . .	E-71
Jewelry Television . . . . .	E-30
Jewish Chautauqua Society . . . . .	E-71
Jewish Network . . . . .	E-30
Jewish TV Network . . . . .	E-30
John Hancock Mutual Life Insurance Co. . . . .	E-91
Johnson Publishing Co. Inc. . . . .	E-71
Jones Group Ltd. . . . .	E-91
Mike Jones Film Corp. . . . .	E-71
Jorgenson Broadcast Brokerage Inc. . . . .	E-91
Journal Graphics Inc. . . . .	E-71
Juntunen Media Group Inc. . . . .	E-71

### K

Kagan Media Appraisals Inc. . . . .	E-91, E-102
Kalba International Inc. . . . .	E-102
Kalii & Co. Inc. . . . .	E-91
Kamen Entertainment Group Inc. . . . .	E-71
Kane Reece Associates Inc. . . . .	E-92, E-102
Kansas Now 22 . . . . .	E-30
Robert Keeshan Associates Inc. . . . .	E-71
M. A. Kemper Inc. . . . .	E-72
Kepper, Tupper & Co. . . . .	E-92
Key Corporate Capital Inc. . . . .	E-92
Khanna & Guill, Inc. . . . .	E-102
King World Productions . . . . .	E-72
Klein & . . . . .	E-72
KLRU-Too . . . . .	E-30
K-MTN Television . . . . .	E-30

Knowledge Network . . . . .	E-30
Knowles Media Brokerage Services . . . . .	E-92
Korean Channel . . . . .	E-30
Kozacko Media Services . . . . .	E-92
Kreklow Film & Television . . . . .	E-72
KTLA Los Angeles . . . . .	E-30
Kulter International Films Inc. . . . .	E-72
KUSA Productions . . . . .	E-72
Kushner Locke Co. Inc. . . . .	E-72

### L

La Familia Network . . . . .	E-30
N. Lee Lacy/Associates . . . . .	E-72
Landsburg Co. . . . .	E-72
Lapco Communications . . . . .	E-72, E-102
Largest U.S. Cable Systems . . . . .	F-4
Larsen & Co. . . . .	E-72
H.B. La Rue, Media Brokers . . . . .	E-92
Las Vegas One . . . . .	E-30
LaserPacific Media Corp. . . . .	E-72
Latham Foundation . . . . .	E-72
Latin Television (LTV) . . . . .	E-30
LATV . . . . .	E-30
Robert Lawrence Enterprises . . . . .	E-72
Lazard Freres & Co. . . . .	E-92
LDS News Service . . . . .	E-72
Le Canal Vie . . . . .	E-30
Le Reseau des Sports . . . . .	E-30
Learn Incorporated . . . . .	E-72
Learning & Skills Television of Alberta . . . . .	E-31
Learning Channel . . . . .	E-31
Lechman & Johnson Inc. . . . .	E-102
Lehmann Strobel PLC . . . . .	E-102
LeSea Broadcasting Network . . . . .	E-72
Le Vien International Productions . . . . .	E-72
Lear Levin Productions . . . . .	E-72
Levinson Associates . . . . .	E-72
Richard C. Levy & Assoc. . . . .	E-72
Library Literacy Channel . . . . .	E-31
Lieb Productions . . . . .	E-72
Life Network . . . . .	E-31
Lifestyle Magazine . . . . .	E-72
Lifetime . . . . .	E-31

## KANE REECE

ASSOCIATES, INC.

Valuation, Management & Technical Consulting

822 South Avenue West  
Westfield, NJ 07090-1460  
908.317.5757  
908.317.4434  
www.kanerece.com

- Appraisals & Valuations
- Business & Strategic Planning
- Buy/Sell Agreements
- Cable TV Franchise Renewals/Transfers
- Economic Damage Studies
- Employee Stock & Option Valuation
- FCC/SEC/IRS Studies & Support
- Fairness/Solvency Opinions
- Feasibility Analysis
- Financial & Technical Due Diligence
- Financing Presentations
- Litigation Support/Expert Testimony
- Management & Engineering Consulting
- Market/Option Research
- Operational Audits - Shareholder Value Maximization
- Pre IPO Studies
- Property Tax Compliance Control
- Purchased R&D
- SFAS 123, 141, 142 & 144 Analyses

A Global Practice - Serving the Broadband, Broadcast, Cable TV, Entertainment, Internet, Programming, Publishing, Satellite & Wireless Communications Industries, Sports Teams & Venues



Lifetime Movie Network . . . . . E-31  
 Lifetime Real Women . . . . . E-31  
 Lightspan Adventures Channel . . . . . E-31  
 Lilac Productions . . . . . E-73  
 Stephen T. Lindberg Co. . . . . E-92, E-102  
 Linsman Film . . . . . E-73  
 Lions Gate Entertainment . . . . . E-73  
 Arthur D. Little Inc. . . . . E-102  
 Litton Syndications . . . . . E-73  
 LNC 5 . . . . . E-32  
 LNS Captioning . . . . . E-102  
 Local Cable Weather . . . . . E-32  
 Local News Network . . . . . E-32  
 Local News on Cable . . . . . E-32  
 Local Weather Station . . . . . E-32  
 Locomotion . . . . . E-32  
 LOGO . . . . . E-32  
 London Television Service . . . . . E-73  
 Look/Scuba . . . . . E-73  
 Lottery Channel . . . . . E-32  
 Low Power Ownership . . . . . 184  
 Low Power Television Stations . . . . . B-1  
 Lyndal Entertainment/Lancer Distributors . . . . . E-73  
 Lynx Images Inc. . . . . E-73

**M**

Madison Dearborn Partners Inc. . . . . E-92  
 Madison Green Entertainment Sales Inc. . . . . E-73  
 Madison Square Garden Network . . . . . E-32  
 Magazine Network . . . . . E-32  
 Frank N. Magid Associates . . . . . E-102  
 Magnetic Image Inc. . . . . E-73  
 Mag Rack . . . . . E-32  
 Mall . . . . . E-32  
 Jack Maloney Co. . . . . E-92  
 Management & Technical Consulting Services . . . . . E-95  
 Marathon Entertainment . . . . . E-73  
 M/A/R/C Group . . . . . E-102  
 MarketConnect Network . . . . . E-32  
 Marketing Stratagem . . . . . E-103  
 Marshall Marketing & Communications Inc. . . . . E-103  
 Martial Arts Action Network . . . . . E-32  
 Martial Arts Channel . . . . . E-32  
 Maryknoll Fathers & Brothers . . . . . E-73  
 MasMusica TeVe Network . . . . . E-32  
 Matejka Cable Recovery Inc. . . . . E-103  
 Mauck & Associates Inc. . . . . E-103  
 Mav TV . . . . . E-32  
 Mayo Communications Inc. . . . . E-92  
 Maysles Films Inc. . . . . E-73  
 McDougall . . . . . E-73  
 MCG Credit Corporation . . . . . E-92  
 McGuane Studio Inc. . . . . E-73  
 McHugh & Hoffman Inc. . . . . E-103  
 McIntyre B. K. & Associates . . . . . E-103  
 Edward R. McKenna . . . . . E-92  
 McLaughlin, Piven, Vogel Media Services . . . . . E-73  
 McM Communications . . . . . E-73

**COHEN, DIPPELL AND EVERIST, P.C.**  
 CONSULTING ENGINEERS  
 Domestic and International Communications  
 Since 1937

1300 "L" STREET, N.W. . . . . PHONE: (202) 898-0111  
 SUITE 1100 . . . . . FAX: (202) 898-0895  
 WASHINGTON, D.C. 20005 . . . . . E-MAIL: cde@attglobal.net  
 Member AFCCE

MDL Systems . . . . . E-103  
 R.E. Meador & Associates . . . . . E-92, E-103  
 Meadowlane Enterprises Inc. . . . . E-73  
 Meadows Racing Network . . . . . E-33  
 Media Acquisitions Inc. . . . . E-92  
 Media Communications Group Inc. . . . . E-103  
 Media/Communications Partners . . . . . E-92  
 MediaLink . . . . . E-103  
 Media Management Resources . . . . . E-103  
 Media/Professional Insurance . . . . . E-103  
 Media Services Group Inc. . . . . E-103  
 Media Venture Partners . . . . . E-92  
 MediaLink . . . . . E-73  
 MediaOne Internet Services . . . . . E-33  
 MediaOne News . . . . . E-33  
 Media Technology Ltd. . . . . E-103  
 Medstar Television Inc. . . . . E-73  
 Menair Media International Inc. . . . . E-74  
 Lee Mendelson Film Productions Inc. . . . . E-74  
 Mennonite Media Services . . . . . E-74  
 Men's Channel . . . . . E-33  
 Mercer Management Consulting Inc. . . . . E-103  
 Merion Associates . . . . . E-93, E-103  
 Meteomedia . . . . . E-33  
 Metro Learning Center . . . . . E-33  
 Metro Traffic & Weather . . . . . E-33  
 Metrochannels . . . . . E-33  
 Metro Sports . . . . . E-33  
 Metrowest Communications Group Inc. . . . . E-74, E-103  
 MGM Worldwide Television Group . . . . . E-74  
 MG/Perin Inc. . . . . E-74  
 MGS Services . . . . . E-74  
 Miami Valley Channel . . . . . E-33  
 Michigan Government Television . . . . . E-33  
 MICR Data Systems . . . . . E-103  
 Military Channel . . . . . E-33  
 Miller & Associates . . . . . E-93, E-103  
 Warren Miller Entertainment . . . . . E-74  
 Milner-Fenwick Inc. . . . . E-74  
 Minnesota House & Senate Television . . . . . E-33  
 X. W. Mitchell & Associates . . . . . E-103  
 MLB Extra Innings . . . . . E-33  
 MLJ Inc. . . . . E-103  
 MLS Direct Kick . . . . . E-33  
 MLS/ESPN Shootout . . . . . E-34  
 Modern Sound Pictures Inc. . . . . E-74  
 Moffitt-Lee Productions . . . . . E-74  
 Montcalm . . . . . E-93  
 MONY . . . . . E-93  
 Moody Broadcasting Network . . . . . E-34  
 George Moore & Associates Inc. . . . . E-93



# Index to Contents

**COHEN, DIPPELL AND EVERIST, P.C.**  
**CONSULTING ENGINEERS**  
 Domestic and International Communications  
 Since 1937

1300 "L" STREET, N.W. PHONE: (202) 898-0111  
 SUITE 1100 FAX: (202) 898-0895  
 WASHINGTON, D.C. 20005 E-MAIL: cde@attglobal.net  
 Member AFCCE

MoreMAX . . . . .	E-34
William Morris Agency Inc. . . . .	E-74
Morris Television & Video. . . . .	E-74
Lawrence L. Morton Associates . . . . .	E-103
Motion Picture Co. Inc. . . . .	E-103
Mountain West TV . . . . .	E-34
The Movie Channel. . . . .	E-34
Movielink . . . . .	E-74
Movielink . . . . .	E-34
Moviepix . . . . .	E-34
MOVIEplex . . . . .	E-34
Movies. . . . .	E-34
Moviewatch . . . . .	E-34
MP Network . . . . .	E-34
MRCA Information Services . . . . .	E-104
MSNBC Weather by Intellicast . . . . .	E-34
MSNBC . . . . .	E-34
M-Terrico Inc. . . . .	E-104
MTV . . . . .	E-34
MTV Hits. . . . .	E-35
MTV Latin America . . . . .	E-35
MTV Networks Europe . . . . .	E-35
MTV S . . . . .	E-35
MTV2 . . . . .	E-35
MTV X . . . . .	E-35
mtvU. . . . .	E-35
MuchMoreMusic. . . . .	E-35
MuchMusic Network . . . . .	E-35
Muller Media Inc. . . . .	E-74
Multi-Image Network. . . . .	E-74
Multicomm Sciences International Inc. . . . .	E-104
MultiMax. . . . .	E-35
Multimedia Broadcast Investment Corp.. . . . .	E-93
Multimedia Games . . . . .	E-35
Multimedia Marketing Group Inc. . . . .	E-104
mun2 television . . . . .	E-35
Muscular Dystrophy Association . . . . .	E-74
Music Choice . . . . .	E-36
Musimax & Musiqueplus . . . . .	E-36
Mutual Broadcasting System . . . . .	E-36
MVI Post. . . . .	E-74
Jack Myers LLC. . . . .	E-104
Market Affiliations (TV Stations) . . . . .	C-32

## N

Narragansett Capital Inc. . . . .	E-93
Narrative Television Network . . . . .	E-36
NASA TV. . . . .	E-36
NASCAR In Car. . . . .	E-36
Nathan Associates Inc. . . . .	E-104
National Broadcasting Co. . . . .	E-75

National City Bank Of Indiana . . . . .	E-93
National Council Of Churches . . . . .	E-75
National Economic Research Associates Inc. . . . .	E-104
National Film Board Of Canada . . . . .	E-75
National Geographic Channel . . . . .	E-36
National Geographic Television . . . . .	E-75
National Guard Bureau . . . . .	E-75
National Iranian Television . . . . .	E-36
National Jewish TV (NJ) . . . . .	E-36
National Lampoon Network . . . . .	E-36
National Mobile Television. . . . .	E-104
National Mobile Television . . . . .	E-75
National Technical Information Service . . . . .	E-75
National TeleConsultants, Inc. . . . .	E-104
National Telsat Inc. . . . .	E-104
National TV Liquidators . . . . .	E-36
NationsBank . . . . .	E-93
Naval Media Center . . . . .	E-75
Navy Office Of Information (OI-03) . . . . .	E-75
NBA League Pass . . . . .	E-36
NBA TV . . . . .	E-36
NBC Enterprises Inc. . . . .	E-75
Netlink International . . . . .	E-36
NETV2 . . . . .	E-36
NetVideoNetworks . . . . .	E-36
Network Music. . . . .	E-75
Network One . . . . .	E-36
New Commerce Communications (NCC) . . . . .	E-93
New England Cable News. . . . .	E-37
New England Media Inc. . . . .	E-93
New England Sports Network . . . . .	E-37
New Investment Channel . . . . .	E-37
New Research Group . . . . .	E-104
New Tang Dynasty TV . . . . .	E-37
New York Network . . . . .	E-37
New York 1 News. . . . .	E-37
New York Racing Channel . . . . .	E-37
David Newborg & Associates Inc. . . . .	E-104
Newhoff-Blumberg Inc. . . . .	E-75
News Channel 5 Plus . . . . .	E-37
News Channel 3 Anytime . . . . .	E-37
News Now 53 . . . . .	E-37
News on One - WOWT . . . . .	E-37
News Plus . . . . .	E-37
News 8 Austin . . . . .	E-37
News 10 Now . . . . .	E-37
News 12 Connecticut. . . . .	E-37
News 12 Long Island . . . . .	E-38
News 12 New Jersey . . . . .	E-38
News 12 The Bronx. . . . .	E-38
News 12 Westchester . . . . .	E-38
News 14 Carolina . . . . .	E-38
News 14 Carolina-Raleigh . . . . .	E-37
News Broadcast Network Inc. . . . .	E-75
NewsChannel 8 . . . . .	E-38
News Channel 15 . . . . .	E-38
News Plus . . . . .	E-75
Newswatch 15. . . . .	E-38
Newsworld International . . . . .	E-38

News World Television . . . . . E-75  
 Newton Media Associates Inc. . . . . E-104  
 New Visions Syndication Inc. . . . . E-76  
 NFL Films Inc. . . . . E-76  
 NFL Network . . . . . E-38  
 NHL Center Ice . . . . . E-38  
 Nick At Nite . . . . . E-38  
 Nick Too . . . . . E-38  
 Nickelodeon . . . . . E-38  
 NickToons TV . . . . . E-39  
 Nielsen Cable TV Household Estimates ranked by DMA . . . . . C-38  
 Nielsen Geographic Regions Summary . . . . . C-37  
 Nippon Golden Network . . . . . E-39  
 NMT-JCP Inc. . . . . E-76  
 Noble Productions Inc./Distribution . . . . . E-76  
 Noggin . . . . . E-39  
 Norflicks Productions Ltd. . . . . E-76  
 Northern Line Layers . . . . . E-76  
 North Country Radio . . . . . E-104  
 Northeast Video Productions . . . . . E-76  
 Northwest Cable News . . . . . E-39  
 Northwestern Inc. . . . . E-76  
 NST Network Services Inc. . . . . E-104  
 NTN Entertainment Network . . . . . E-39  
 NTV Studio Productions . . . . . E-76  
 NTV Studio Productions . . . . . E-104  
 NVC Arts . . . . . E-76

**O**

Oasis TV Inc. . . . . E-76  
 Oasis TV . . . . . E-39  
 Odyssey Television Network . . . . . E-39  
 Ogletree Productions . . . . . E-76  
 OGM Music . . . . . E-76  
 Ohio News Network . . . . . E-39  
 oh! Oxygen . . . . . E-39  
 Ole-TV Communication.net Inc. . . . . E-40  
 Olelo . . . . . E-39  
 OLN HD . . . . . E-40  
 OlympuSat Hispanic Pack . . . . . E-40  
 Omnisphere Productions Inc. . . . . E-76  
 On The Air Production Studios . . . . . E-76  
 Open Student Television Network (OSTN) . . . . . E-40  
 Optimum Online . . . . . E-40  
 Opus1 Production Music Library . . . . . E-104  
 Orange County Newschannel . . . . . E-40  
 Orb TV . . . . . E-40  
 Orion Network Systems Inc. . . . . E-105  
 Orion Television . . . . . E-76  
 OrNSTein Communications Associates . . . . . E-93, E-105  
 Our World Television . . . . . E-40  
 Outdoor Channel . . . . . E-40  
 Outdoor Channel 2 HD . . . . . E-40  
 Outdoor Life Network . . . . . E-40  
 Outdoor Life Network (Canada) . . . . . E-40  
 Outdoors With Archie Phillips . . . . . E-76  
 Outdoors, Motorsports & Collectibles Network . . . . . E-40  
 OuterMax . . . . . E-40

**COHEN, DIPPELL AND EVERIST, P.C.**  
 CONSULTING ENGINEERS  
 Domestic and International Communications  
 Since 1937

1300 "L" STREET, N.W. . . . . PHONE: (202) 898-0111  
 SUITE 1100 . . . . . FAX: (202) 898-0895  
 WASHINGTON, D.C. 20005 . . . . . E-MAIL: cde@attglobal.net

Member AFCCE

Outlet Mall Network . . . . . E-40  
 Ovation Data Services, Inc. . . . . E-105  
 Ovation . . . . . E-40  
 Jim Owens & Associates Inc. . . . . E-76  
 Earl Owensby Studios . . . . . E-66  
 Ownership of U.S. Commercial Television Stations . . . . . 2800

**P**

P.A.C.E. . . . . E-40  
 PandaAmerica Shopping Network . . . . . E-40  
 P & P Mediaworks Ltd. . . . . E-105  
 Pantomime Pictures Inc. . . . . E-76  
 Paramount Advertiser Services . . . . . E-76  
 Paramount Designs Inc. . . . . E-105  
 Paramount Television Group . . . . . E-76  
 Paramount Television Network Production . . . . . E-76  
 Pathe Pictures Inc. . . . . E-77  
 Patrick Communications LLC . . . . . E-105  
 Patrick Communications LLC . . . . . E-93  
 Patterson Studios Inc. . . . . E-77  
 Paulist Productions . . . . . E-77  
 Pax Net . . . . . E-41  
 PBS Kids Channel . . . . . E-41  
 PBS Kids Sprout . . . . . E-41  
 PBS Video . . . . . E-77  
 PeachStar Education Services Division . . . . . E-41  
 Peckham Productions Inc. . . . . E-77  
 Pennebaker Associates Inc . . . . . E-77  
 Penn National Racing Alive . . . . . E-41  
 Pennsylvania Cable Network . . . . . E-41  
 Pentagon Channel . . . . . E-41  
 Penthouse PPV Service . . . . . E-41  
 People's Network . . . . . E-41  
 Peregrine Communications . . . . . E-77  
 Perennial Pictures Film . . . . . E-77  
 Donald A. Perry & Associates . . . . . E-105  
 Personnel Laboratory Inc. . . . . E-105  
 Philadelphia Park Live . . . . . E-41  
 Phoenix Communications Group . . . . . E-77  
 Phoenix Entertainment Group Inc. . . . . E-77  
 Phoenix Films & Video . . . . . E-77  
 Photobition Bonded Services Inc. . . . . E-77  
 Pikes Peak Community College . . . . . E-41  
 Pilot Productions Inc. . . . . E-77  
 Pinnacle Cable Services Inc. . . . . E-105  
 Pinnacle Media Worldwide . . . . . E-105  
 Pittsburgh Cable News Channel . . . . . E-41  
 Play & Win Channel . . . . . E-41  
 Playboy Entertainment Group Inc. . . . . E-77  
 Playboy TV . . . . . E-41  
 Playhouse Pictures . . . . . E-77

## Index to Contents

Pleasure . . . . .	E-42	Reality 24-7 . . . . .	E-43
PNC Bank . . . . .	E-93	Recovery Network . . . . .	E-43
Point Of View Productions . . . . .	E-78	Red Ryder Enterprises Inc. . . . .	E-78
Polygram Television . . . . .	E-78	Reel Media International . . . . .	E-78
Portuguese Channel . . . . .	E-42	Reeltime Distributing Corp. . . . .	E-79
Power Link . . . . .	E-42	Reeves A/V Systems . . . . .	E-79
Praise Television . . . . .	E-42	Reeves A/V Systems Inc. . . . .	E-105
Prayer Channel . . . . .	E-42	Regal Studios . . . . .	E-79
PrideVision TV . . . . .	E-42	Regional News Network . . . . .	E-43
Prime Sports Radio . . . . .	E-42	Earl Reilly Enterprises . . . . .	E-93
Prime TV . . . . .	E-42	Rembrandt Films . . . . .	E-79
Primetime 24 . . . . .	E-42	Renegade Inc. . . . .	E-79
Product Information Network (PIN) . . . . .	E-42	Reseau de l'Information . . . . .	E-43
Production & Satellite Services Inc. (PSSI) . . . . .	E-105	Reuters Ltd. . . . .	E-79
Production Studio Inc. . . . .	E-78	RFD-TV . . . . .	E-43
Productvision Inc. . . . .	E-78	Rhode Island News Channel . . . . .	E-44
Professional Engineers & Associates . . . . .	E-105	Rhode Island Statewide Interconnect . . . . .	E-44
Program Exchange . . . . .	E-78	Rhodes Productions . . . . .	E-79
Program Sources & Services . . . . .	E-58	Gordon Rice Associates . . . . .	E-93
Promark . . . . .	E-78	Rice Communications . . . . .	E-105
Promoter . . . . .	E-42	Rio de la Plata . . . . .	E-44
Prostar . . . . .	E-105	Ripe TV . . . . .	E-44
Proton Global Media Group, Inc. . . . .	E-105	Ritmo Son . . . . .	E-44
PSSI Global Services . . . . .	E-78	Ritzel Communications Inc. . . . .	E-93
Public Interest Video Network . . . . .	E-42	Riviera Productions . . . . .	E-79
Public Media Home Vision . . . . .	E-78	RKO Pictures . . . . .	E-79
Public Media Incorporated Television . . . . .	E-78	R News . . . . .	E-43
Pulse 24 . . . . .	E-42	RNL Design . . . . .	E-105
Puma TV . . . . .	E-42	Road Runner High Speed Online . . . . .	E-44
Puppy Channel . . . . .	E-42	Robinson/Jeffrey Associates Inc. . . . .	E-93
Pyramid Media . . . . .	E-78	Rock Associates Inc. . . . .	E-106
Parent & Satellite Stations . . . . .	C-2	Rock TV . . . . .	E-44
Pay TV & Satellite Services . . . . .	E-1	Peter Rodgers Organization . . . . .	E-79
<b>Q</b>		George Rodman Associates . . . . .	E-106
Q Financial Group/Cable Factors . . . . .	E-93	Rogers Engineering . . . . .	E-106
Q Television Network . . . . .	E-42	Lawrence H. Rogers II, General Management Consultants . . . . .	E-106
Ward L. Quaal Co. . . . .	E-105	Rogers Sportsnet . . . . .	E-44
Quantum Media International Inc. . . . .	E-78	Roland Company Inc. . . . .	E-79
Quartet International Inc. . . . .	E-78	George Romano Ltd. . . . .	E-93
QVC . . . . .	E-43	Robert Rosenheim Associates . . . . .	E-79
<b>R</b>		Jack Rourke Productions . . . . .	E-79
Radar Channel . . . . .	E-43	Rowe International Inc. . . . .	E-79
Radio & Television Packagers Inc. . . . .	E-78	RPS Communications . . . . .	E-106
RadioTV Network . . . . .	E-43	RSN . . . . .	E-44
RAI International . . . . .	E-43	RTP-USA . . . . .	E-44
RAI USA . . . . .	E-43	Rumbaut & Co. Inc. . . . .	E-93
Raleigh Studios . . . . .	E-78	Russian Television Network . . . . .	E-44
Ram Control . . . . .	E-105	RW Productions Inc. . . . .	E-79
R & B Video Production . . . . .	E-105	<b>S</b>	
Rang-A-Rang Television . . . . .	E-43	Saban Entertainment . . . . .	E-79
Raycom Sports . . . . .	E-78	Saigon Broadcasting TV Network . . . . .	E-44
Stan Raymond & Associates Inc. . . . .	E-93	Salon TV . . . . .	E-44
RCH Cable . . . . .	E-105	Howard W. Sams & Co. . . . .	E-106
RCI Systems Inc. . . . .	E-105	San Diego News Channel 15 - KGTV . . . . .	E-44
RCW Associates . . . . .	E-105	Sanders & Co. . . . .	E-93
Real Estate Network . . . . .	E-43	Sandler Capital Management . . . . .	E-93
		SAT Corp. . . . .	E-106

Satellite Network Systems Inc. . . . . E-79  
 Sheldon Satin Associates Inc. . . . . E-106  
 Satterfield & Perry Inc. . . . . E-93  
 Scenic Cable Network Inc. . . . . E-79  
 David Schaeffer & Co. . . . . E-79  
 Lou Scheimer Productions . . . . . E-79  
 Sci-Fi Channel . . . . . E-44  
 Science Television . . . . . E-44  
 Scola . . . . . E-45  
 SCORE . . . . . E-45  
 Scott & Co. . . . . E-79  
 Scream Channel . . . . . E-45  
 SCTN Teleproductions . . . . . E-80  
 R. I. Sculky Enterprises . . . . . E-106  
 Sear Sound . . . . . E-80  
 Secagraphics Engineering & Design LLC. . . . . E-106  
 Seminar TV . . . . . E-45  
 Semo Communications Inc. . . . . E-106  
 Senior Citizens Network . . . . . E-45  
 September Productions . . . . . E-80  
 Sesac Inc. . . . . E-80  
 Seven Network Australia . . . . . E-80  
 SFM Media Corp. . . . . E-80  
 Shalom TV . . . . . E-45  
 Shalom USA America. . . . . E-45  
 Shepherds Chapel Network . . . . . E-45  
 Burt Sherwood & Associates Inc. . . . . E-94  
 Shop America Network . . . . . E-45  
 Shop at Home . . . . . E-45  
 ShopNBC . . . . . E-45  
 Shopping Channel . . . . . E-45  
 Showcase Television . . . . . E-45  
 Showplace Broadcasting. . . . . E-80  
 Showtime . . . . . E-45  
 Showtime Beyond . . . . . E-45  
 Showtime en Espanol . . . . . E-45  
 Showtime Event TV. . . . . E-45  
 Showtime Extreme. . . . . E-45  
 Showtime Unlimited . . . . . E-45  
 Si TV. . . . . E-45  
 Sillerman Companies . . . . . E-94  
 W. Lee Simmons & Associates Inc. . . . . E-106  
 Singles Television Network . . . . . E-46  
 SignaSys, Inc. . . . . E-106  
 Six News Now . . . . . E-46  
 6 News . . . . . E-46  
 62nd Street Productions . . . . . E-80  
 Skaggs Telecommunications Service. . . . . E-80  
 SK & A Research Inc. . . . . E-106  
 Skotteski Video Productions Inc. . . . . E-80  
 Skyview World Media. . . . . E-80  
 David A. Smimoff. . . . . E-80  
 Smith & Fisher . . . . . E-106  
 Smithills Multimedia Systems Inc. . . . . E-106  
 Sneak Prevue . . . . . E-46  
 SNN 6 . . . . . E-46  
 Snowden Associates. . . . . E-94  
 Cynthia Snyder Public Relations . . . . . E-80  
 SoapNet . . . . . E-46

**COHEN, DIPPELL AND EVERIST, P.C.**  
 CONSULTING ENGINEERS  
 Domestic and International Communications  
 Since 1937

1300 "L" STREET, N.W.  
 SUITE 1100  
 WASHINGTON, D.C. 20005

PHONE: (202) 898-0111  
 FAX: (202) 898-0895  
 E-MAIL: cde@attglobal.net

Member AFCCE

Society of Portuguese Television . . . . . E-46  
 Softwright LLC . . . . . E-106  
 Somat Publishing Ltd. . . . . E-80  
 Son Broadcasting . . . . . E-46  
 Sony Classical . . . . . E-80  
 Sony Pictures Entertainment . . . . . E-80  
 Sorpresa . . . . . E-46  
 The SET (Southern Entertainment TV) . . . . . E-46  
 Space - The Imagination Station . . . . . E-46  
 Rick Spalla Video Productions . . . . . E-80  
 Spanish Television Services Inc. . . . . E-80  
 SpanPro Inc. . . . . E-106  
 Special events . . . . . E-46  
 Laser Pacific . . . . . E-80  
 Speed Channel. . . . . E-46  
 Aaron Spelling Productions Inc. . . . . E-80  
 Spice . . . . . E-46  
 Spice Live . . . . . E-46  
 Spice 2 . . . . . E-46  
 Spike TV . . . . . E-46  
 Sporting Channel . . . . . E-47  
 Sporting News Radio . . . . . E-47  
 Sportite Films/Video . . . . . E-81  
 Sports Gaming Players Network . . . . . E-47  
 Sports Legends Inc./Berl Rotfeld Productions Inc. . . . . E-81  
 Sports Network . . . . . E-47  
 Sports PPV . . . . . E-47  
 Sportskool . . . . . E-47  
 Sportsman Channel . . . . . E-47  
 Sportsvue . . . . . E-47  
 Star! . . . . . E-47  
 Howard E. Stark . . . . . E-94  
 Stamet. . . . . E-81  
 Starsight . . . . . E-47  
 Starz . . . . . E-47  
 Starz Cinema . . . . . E-47  
 Starz Comedy . . . . . E-47  
 Starz Edge . . . . . E-47  
 Starz HDTV . . . . . E-47  
 Starz InBlack. . . . . E-47  
 Starz Kids & Family . . . . . E-47  
 Starz On Demand. . . . . E-47  
 State Street Bank . . . . . E-94  
 John D. Stebbins Co. . . . . E-94  
 Sterling Institute Inc. . . . . E-106  
 Stern Telecommunications Corp. . . . . E-106  
 Stickdog Information Service Co. . . . . E-81  
 Stone & Youngblood . . . . . E-106  
 Stonegate Capital Group LLC . . . . . E-94  
 Storyvision Network . . . . . E-47  
 Marty Stouffer Productions Ltd.. . . . . E-81

## Index to Contents

Strata Marketing . . . . .	E-106	Telequebec . . . . .	E-49
Streeterville Studios . . . . .	E-81	Telestrategies . . . . .	E-107
Structural Systems Technology Inc. . . . .	E-106	Teletch Communications . . . . .	E-107
Student Film Network . . . . .	E-47	Teletoon . . . . .	E-49
Studios USA Domestic Television . . . . .	E-81	Televisa Networks . . . . .	E-50
Stuff TV . . . . .	E-48	Television Representatives Inc. . . . .	E-82
S2ONE . . . . .	E-106	Television Syndication Co. Inc. . . . .	E-82
Style TV . . . . .	E-48	Television Translators . . . . .	B-1
Style Network . . . . .	E-48	Teleworld Inc. . . . .	E-82
Sudboro Productions . . . . .	E-81	Tempo . . . . .	E-50
Suite from MTV & VH1 . . . . .	E-48	10 News 2 . . . . .	E-50
Joe Sullivan & Associates Inc. . . . .	E-106	TEN-The Erotic Network . . . . .	E-50
SunSports TV . . . . .	E-48	Tennis Channel . . . . .	E-50
Sunbow Productions . . . . .	E-81	Texas Cable News . . . . .	E-50
Sundance Channel . . . . .	E-48	The Denver Channel 207 - KMGH . . . . .	E-50
Sunrise Media LLC & Alvin H. Perlmutter Inc. . . . .	E-81	The Exline Company . . . . .	E-107
Superchannel . . . . .	E-48	The New Encore . . . . .	E-50
Superior Promotions Home Video Inc. . . . .	E-81	The Outdoor Channel On Demand . . . . .	E-50
Sur Network . . . . .	E-48	The SET3 . . . . .	E-50
Survival Anglia Ltd. . . . .	E-81	The SET2 . . . . .	E-50
Swain Film & Video . . . . .	E-81	Thirteen/WNET . . . . .	E-82
Allen Swift Inc. . . . .	E-81	Thorburn Company Inc. . . . .	E-94
Systems West . . . . .	E-107	ThrillerMax . . . . .	E-50
Szabo Associates Inc. Media Collection Professionals . . . . .	E-107	Tigervision . . . . .	E-50
		Total Living Network . . . . .	E-50
		TL Novelas . . . . .	E-50
		T.M. Century Inc. . . . .	E-82
		TMN-The Movie Network (1-4) . . . . .	E-50
		Today Video . . . . .	E-82
		Toon Disney . . . . .	E-50
		Edwin Tornberg & Co. Inc. . . . .	E-94, E-107
		Torstar Media Group Television (Toronto Star TV) . . . . .	E-50
		Towers & Perrin . . . . .	E-107
		Toy Specialists . . . . .	E-107
		Traco Advertising Inc. . . . .	E-82
		Transcomm Inc. . . . .	E-107
		Trans World International Inc. . . . .	E-82
		Travel Channel . . . . .	E-50
		Travel Channel Latin America . . . . .	E-50
		Travelview International . . . . .	E-82
		Trax . . . . .	E-51
		Treehouse TV . . . . .	E-51
		Tribeca Film Center . . . . .	E-82
		Tribune Entertainment Co. . . . .	E-82
		Tribune Media Services . . . . .	E-107
		Trimark Television . . . . .	E-82
		Trinity Broadcasting Network . . . . .	E-51
		Trio . . . . .	E-51
		Tristar Television . . . . .	E-82
		Troma . . . . .	E-82
		True Blue . . . . .	E-51
		Turner Broadcasting System Inc. . . . .	E-83
		Turner Classic Movies . . . . .	E-51
		Turner Network TV . . . . .	E-51
		Turner South . . . . .	E-51
		TuTv . . . . .	E-51
		TV Asia . . . . .	E-51
		TV Chile . . . . .	E-51
		TV Colombia . . . . .	E-51

## T

TAD Telecom . . . . .	E-107
Talent Exchange . . . . .	E-81
Talentvision . . . . .	E-48
Talkline Communications Radio Network . . . . .	E-48
Talkline Communications TV Network . . . . .	E-48
TalkTV . . . . .	E-48
TBN Enlace USA . . . . .	E-48
TBS Superstation . . . . .	E-48
TC Specialties . . . . .	E-107
T.E. Consulting Inc. . . . .	E-107
Teaching Learning Network . . . . .	E-49
Technisonic Studios Inc. . . . .	E-81
TechTV . . . . .	E-49
Tel A Cast Group . . . . .	E-81
TelAmerica Media Inc. . . . .	E-81
Telecare . . . . .	E-49
Telecom Distribution Services Corp. . . . .	E-107
Telecom Productions Inc. . . . .	E-82
Telefilm Canada . . . . .	E-82
Telefutura . . . . .	E-49
Telegenic Entertainment Inc. . . . .	E-82
Telegenic Programs Inc. . . . .	E-82
Telehit . . . . .	E-49
Teletatino Network Inc. . . . .	E-49
Tele-Measurements Inc. . . . .	E-107
Telemiami . . . . .	E-49
Tele-Missions International Inc./Faith-on-Focus Productions . . . . .	E-82
Telemundo Group Inc. . . . .	E-82
Telemundo Internacional . . . . .	E-49
Telemundo Puerto Rico . . . . .	E-49
Telemundo . . . . .	E-49
Telenovelas . . . . .	E-49



TVE Internacional . . . . . E-52  
 TV5 USA . . . . . E-52  
 TV5, La Television International . . . . . E-52  
 TVG Network . . . . . E-52  
 TV Guide Channel . . . . . E-51  
 TV Guide Interactive Inc. . . . . E-52  
 TV Guide Online . . . . . E-52  
 TV Households by States and Counties . . . . . C-40  
 TV Japan . . . . . E-52  
 TV Land . . . . . E-52  
 TV Magic Inc. . . . . E-107  
 TVN Entertainment . . . . . E-52  
 TV One . . . . . E-52  
 TVOntario . . . . . E-83  
 TV Polonia . . . . . E-52  
 TVW . . . . . E-53  
 Twentieth Century-Fox . . . . . E-83  
 Twentieth Century-Fox TV International Inc. . . . . E-83  
 Twentieth Century-Fox/Motion Television Distribution Inc. . . . . E-83  
 24/7 News Channel . . . . . E-53  
 29 HD Network . . . . . E-53  
 Television Market Rankings (Nielsen) . . . . . A-1  
 Television Stations--Commercial . . . . . A-17  
     Alabama . . . . . A-18  
     Alaska . . . . . A-81  
     Arizona . . . . . A-99  
     Arkansas . . . . . A-155  
     California . . . . . A-190  
     Colorado . . . . . A-368  
     Connecticut . . . . . A-416  
     Delaware . . . . . A-434  
     District of Columbia . . . . . A-437  
     Florida . . . . . A-451  
     Georgia . . . . . A-593  
     Hawaii . . . . . A-664  
     Idaho . . . . . A-703  
     Illinois . . . . . A-730  
     Indiana . . . . . A-802  
     Iowa . . . . . A-865  
     Kansas . . . . . A-909  
     Kentucky . . . . . A-948  
     Louisiana . . . . . A-990  
     Maine . . . . . A-1047  
     Maryland . . . . . A-1066  
     Massachusetts . . . . . A-1086  
     Michigan . . . . . A-1122  
     Minnesota . . . . . A-1195  
     Mississippi . . . . . A-1239  
     Missouri . . . . . A-1275  
     Montana . . . . . A-1335  
     Nebraska . . . . . A-1376  
     Nevada . . . . . A-1411  
     New Hampshire . . . . . A-1445  
     New Jersey . . . . . A-1454  
     New Mexico . . . . . A-1474  
     New York . . . . . A-1515  
     North Carolina . . . . . A-1600  
     North Dakota . . . . . A-1674  
     Ohio . . . . . A-1705

**COHEN, DIPPELL AND EVERIST, P.C.**  
 CONSULTING ENGINEERS  
 Domestic and International Communications  
 Since 1937

1300 "L" STREET, N.W. . . . . PHONE: (202) 898-0111  
 SUITE 1100 . . . . . FAX: (202) 898-0895  
 WASHINGTON, D.C. 20005 . . . . . E-MAIL: cde@attglobal.net

Member AFCCE

Oklahoma . . . . . A-1783  
 Oregon . . . . . A-1826  
 Pennsylvania . . . . . A-1877  
 Rhode Island . . . . . A-1951  
 South Carolina . . . . . A-1958  
 South Dakota . . . . . A-2001  
 Tennessee . . . . . A-2035  
 Texas . . . . . A-2102  
 Utah . . . . . A-2329  
 Vermont . . . . . A-2353  
 Virginia . . . . . A-2360  
 Washington . . . . . A-2412  
 West Virginia . . . . . A-2465  
 Wisconsin . . . . . A-2495  
 Wyoming . . . . . A-2563  
 Cuba . . . . . A-1798  
 Guam . . . . . A-2585  
 Puerto Rico . . . . . A-2587  
 Mariana Islands . . . . . A-1909  
 Virgin Islands . . . . . A-2633  
 Television Stations Public & Educational . . . . . A-2638  
 Television Stations on Air Chart . . . . . C-1

**U**

Ulster Television PLC . . . . . E-83  
 Unicable . . . . . E-53  
 Unison . . . . . E-83  
 United Film Enterprises Inc. . . . . E-83  
 United Nations . . . . . E-83  
 United Press International . . . . . E-83  
 United Recovery Systems . . . . . E-107  
 Unitel Video Inc. . . . . E-83  
 Universal Television . . . . . E-83  
 University of Southern California . . . . . E-83  
 Univision Inc. . . . . E-107  
 Univision . . . . . E-53, E-83  
 Unum Life Insurance Co. . . . . E-94  
 Unused Channel Allocations . . . . . C-28  
 Unusual Films . . . . . E-83  
 UPA Productions of America . . . . . E-83  
 Up With People . . . . . E-83  
 Urban Television Network Corporation . . . . . E-53  
 URU TV & The Earthcast Network . . . . . E-53  
 USA 800 Inc. . . . . E-108  
 USA Cable . . . . . E-53  
 U.S. Cable Systems by Subscriber Size . . . . . F-2  
 USCS International . . . . . E-108  
 U.S. Department of Agriculture, Office of Communications. . . . . E-84  
 U.S. Dept. of Commerce . . . . . E-107  
 U.S. Digital Television . . . . . E-84

## Index to Contents

### V

Valentino Music Library . . . . .	E-84
Valuation Research Corp. . . . .	E-94
Vanguard Media Corporation . . . . .	E-108
Vanhuss Media Services Inc. . . . .	E-94
Varsity Television . . . . .	E-53
T. J. Vaughan & Associates . . . . .	E-108
Vaughn Communications . . . . .	E-84
VDP Inc. . . . .	E-108
Vebo Productions . . . . .	E-84
Vega Associates Inc. . . . .	E-108
Richard Vega Group . . . . .	E-108
Richard Vega Group . . . . .	E-94
Venard Films Ltd./Farm Film Foundation . . . . .	E-84
Venevision International Inc. . . . .	E-84
Verestar . . . . .	E-108
Veritas Productions Inc. . . . .	E-84
Doug Vernier Telecom Consultants - V-Soft Communications . . . . .	E-99
Veronis Suhler Stevenson . . . . .	E-94
VH1 . . . . .	E-53
VH1 Classic . . . . .	E-54
VH1 Country . . . . .	E-54
VH1 Soul . . . . .	E-54
VHUNO . . . . .	E-54
Viacom Inc. . . . .	E-84
Vickerman-Zachary-Miller . . . . .	E-108
Victory Studios . . . . .	E-84, E-108
Vida Vision . . . . .	E-54
Vidcom Corp. . . . .	E-84
Video Communications Inc. (VCI) . . . . .	E-108
Video Seat . . . . .	E-54
Video-Cinema Films Inc. . . . .	E-84
Video Edition Inc. . . . .	E-84
Video Enterprises Inc. . . . .	E-84
Video Express Productions . . . . .	E-84
Videofashion . . . . .	E-84
Video Lines Mobile Production Inc. . . . .	E-84
Video Ordnance Inc. . . . .	E-84
Video Rola . . . . .	E-54
Videoworks . . . . .	E-84
Vidistrib Inc. . . . .	E-84
Viewer's Choice Canada . . . . .	E-54
Vision Design Teleproductions . . . . .	E-85
Vision TV . . . . .	E-54
Vista Street Entertainment . . . . .	E-85
VITAC . . . . .	E-108
Vital Learning . . . . .	E-85
Viva Television Network . . . . .	E-54
Voy . . . . .	E-54
Vozzcom Inc. . . . .	E-108

### W

Wade Productions Inc. . . . .	E-85
Wallach Entertainment . . . . .	E-85
Waller Capital Corp. . . . .	E-94
WALN Cable Radio . . . . .	E-54
Walt Disney Co. . . . .	E-85
Walt Disney Studios . . . . .	E-85

Walters-Storyk Design Group, Inc. . . . .	E-108
WAM! America's Kidz Network . . . . .	E-54
Ward Productions Inc. . . . .	E-85
Warner Brothers Animation Inc. . . . .	E-86
Warner Brothers Domestic Cable Distribution . . . . .	E-86
Warner Brothers Domestic Television Distribution . . . . .	E-86
Warner Brothers Television . . . . .	E-86
Warren & Morris Ltd. . . . .	E-108
Washington Information Group Ltd. . . . .	E-108
WB 100+ Station Group . . . . .	E-54
WBIR-TV . . . . .	E-54
WCVB-TV . . . . .	E-86
Wealth TV . . . . .	E-54
Weather Channel . . . . .	E-55
Weather Network . . . . .	E-55
Weather Channel Latin America . . . . .	E-55
Weather Vision . . . . .	E-55
Weathernews Americas Inc. . . . .	E-86
Weatherscan . . . . .	E-55
Web Sportsnet . . . . .	E-55
WebMD Television . . . . .	E-55
Evan Weiner Productions . . . . .	E-86
Weiss Global Enterprises . . . . .	E-86
J. N. Wells & Company Inc. . . . .	E-94
Western Technical Services . . . . .	E-108
Western Instructional Television Inc. . . . .	E-86
Western International Syndication . . . . .	E-86
Weston Woods Studios Inc. . . . .	E-86
West Side Films Inc. . . . .	E-86
Edward Wetter & Co. Inc. . . . .	E-94
WFMT Radio Networks . . . . .	E-55
WGN Cable . . . . .	E-55
WideOrbit . . . . .	E-94
Williams & Associates LLC . . . . .	E-108
Williams Communications Inc. . . . .	E-97
Witel Communications - VYX Broadband Media . . . . .	E-108
Wine Network . . . . .	E-55
Wisconsin Sports Network . . . . .	E-56
Wisdom Television . . . . .	E-56
WizeBuys TV . . . . .	E-56
WKYT-TV . . . . .	E-56
WMax . . . . .	E-54
Robert Wold Co. . . . .	E-108
Wolper Organization Inc. . . . .	E-86
Women's Television Network . . . . .	E-56
Women's Entertainment . . . . .	E-56
Wood & Co. Inc. . . . .	E-94
Word Network . . . . .	E-56
World Asia Television (WA-TV) . . . . .	E-56
World Championship Wrestling . . . . .	E-56, E-86
World Cinema . . . . .	E-56
The World Fight Channel Network (TWFCN) . . . . .	E-56
World Harvest Television . . . . .	E-56
World Shopping Network . . . . .	E-56
World Class Video . . . . .	E-87
Worldgate Service . . . . .	E-56
Worldview Entertainment Inc. . . . .	E-87
Worldvision Enterprises Inc. . . . .	E-87
Worldwide Entertainment Corp. . . . .	E-87

World Wrestling Entertainment Inc. (WWE) . . . . . E-87  
 Worship Network . . . . . E-56  
 WPA Film Library . . . . . E-87  
 WPHL-TV . . . . . E-87  
 WPIX New York . . . . . E-57  
 WQED Multimedia . . . . . E-87  
 W.R.S. Motion Picture & Video Labs . . . . . E-87  
 WRWB-TV (WB16) . . . . . E-57  
 WSI Corp. . . . . E-109  
 WTEM Sports Radio . . . . . E-57  
 WTTW Channel 11 . . . . . E-87  
 WW Associates . . . . . E-94  
 Walter S. Wydro Consultants . . . . . E-109  
 Walter S. Wydro Consultants . . . . . E-94  
 Wyman & Associates Inc. . . . . E-109  
 Steve Wyman & Associates Inc. . . . . E-94  
 WheelsTV . . . . . E-55  
 Sid Woloshin Inc. . . . . E-86

**X**

XTV . . . . . E-57  
 XY.tv . . . . . E-57

**COHEN, DIPPELL AND EVERIST, P.C.**  
 CONSULTING ENGINEERS  
 Domestic and International Communications  
 Since 1937

1300 "L" STREET, N.W. . . . . PHONE: (202) 898-0111  
 SUITE 1100 . . . . . FAX: (202) 898-0895  
 WASHINGTON, D.C. 20005 . . . . . E-MAIL: cde@attglobal.net

Member AFCCE

**Y**

Y & R Advertising . . . . . E-87  
 Yankee Microwave Inc. . . . . E-109  
 Yankees Entertainment & Sports (YES) . . . . . E-57  
 Yesterday USA . . . . . E-57  
 Jim Young & Associates Inc. . . . . E-109  
 YTV Canada . . . . . E-57

**Z**

Zachry Associates Inc. . . . . E-87  
 Zee TV . . . . . E-57  
 Zhong Tian Channel . . . . . E-57

# Index to Advertisers Stations Volume

**Bond & Pecaro, Inc.**  
vi, E-88

**Cavell, Mertz & Davis Inc.**  
Professional Cards

**Cobb Corp.**  
*Back Cover, Spine*

**Cohen, Dippel and Everist**  
vii, ix, x, xi, xii, xiii, xiv, xv, xvi, xvii, xix, xxi, xxiii,  
Professional Cards

**Communications Technologies, Inc.**  
Professional Cards

**duTreil, Lundin & Rackley, Inc.**  
Professional Cards

**Hammett & Edison, Inc.**  
Professional Cards

**Carl T. Jones Corp.**  
Professional Cards

**Kane Reece Associates, Inc.**  
xiv, E-91, E-102

**Kepper, Tupper & Company**  
A-119, A-377, A-497, A-1079, A-1215, A-1230, A-1247,  
A-1709, A-1943, A-2105, A-2271, E-92

# Television Market Rankings

Listing 210 markets according to Nielsen Designated Market Area Television Households.

Nielsen DMA, TV Household information & rank are based on the 2005 Nielsen U.S. Television Household Estimates.

MARKET	NIELSEN DMA TV HOUSEHOLDS	RANK	MARKET AREA COMMERCIAL STATIONS
New York, NY	7,375,530	1	WABC-DT (45); WABC-TV (7); WCBS-DT (56); WCBS-TV (2); WFTY-DT (23); WFTY-TV (67); WFUT-DT (53); WFUT-TV (68); WLNY (55); WLNY-DT (57); WMBC-DT (18); WMBC-TV (63); WNBC (4); WNBC-DT (28); WNJU (47); WNJU-DT (36); WNYW (5); WNYW-DT (44); WPIX (11); WPIX-DT (33); WPXN-DT (30); WPXN-TV (31); WRNN-DT (48); WSAH (43); WTBY-DT (27); WTBY-TV (54); WWOR-DT (38); WWOR-TV (9); WXTV (41); WXTV-DT (40)
Los Angeles, CA	5,536,430	2	KABC-DT (53); KABC-TV (7); KAZA-TV (54); KBEH-DT (24); KCAL-DT (43); KCAL-TV (9); KCBS-DT (60); KCBS-TV (2); KCOP-DT (66); KCOP-TV (13); KDCC-DT (32); KDCC-TV (56); KFTR-TV (46); KHIZ (64); KHIZ-DT (44); KJLA (57); KJLA-DT (49); KMEX-DT (35); KMEX-TV (34); KNBC (4); KNBC-DT (36); KPXN (30); KRCA (62); KRCA-DT (68); KSCI (18); KSCI-DT (61); KTNB-TV (40); KTLA-DT (31); KTLA-TV (5); KTTV (11); KTTV-DT (65); KVEA (52); KVEA-DT (39); KVMD-DT (23); KWHY-DT (42); KWHY-TV (22); KXLA (44); KXLA-DT (51)
Chicago, IL	3,430,790	3	WBBM-DT (3); WBBM-TV (2); WCIU-DT (27); WCIU-TV (26); WCPX (38); WCPX-DT (43); WFLD (32); WFLD-DT (31); WGBD-DT (53); WGBD-TV (66); WGN-DT (19); WGN-TV (9); WJYS (62); WJYS-DT (36); WLS-DT (52); WLS-TV (7); WMAQ-DT (29); WMAQ-TV (5); WPWR-DT (51); WPWR-TV (50); WSNS-DT (45); WSNS-TV (44); WWTO-DT (10); WWTO-TV (35); WXFT-DT (59); WXFT-TV (60)
Philadelphia, PA	2,925,560	4	KYW-DT (26); KYW-TV (3); WBPH-DT (9); WBPH-TV (60); WCAU (10); WCAU-DT (67); WFMZ-DT (46); WFMZ-TV (69); WGTW-DT (27); WGTW-TV (48); WMCN-DT (44); WMMG-DT (36); WMMG-TV (40); WPHL-DT (54); WPHL-TV (17); WPPX (61); WPPX-DT (31); WPSG (57); WPSG-DT (32); WPVI-DT (64); WPVI-TV (6); WTVE (51); WTVE-DT (25); WTXF-DT (42); WTXF-TV (29); WUVP-DT (66); WUVP-TV (65); WWSI (62); WWSI-DT (49)
Boston, MA-Manchester, NH	2,375,310	5	WBPX (68); WBPX-DT (32); WBZ-DT (30); WBZ-TV (4); WCVB-DT (20); WCVB-TV (5); WDPX (58); WDPX-DT (40); WFXT (25); WFXT-DT (31); WHDH-DT (42); WHDH-TV (7); WLVI-DT (41); WLVI-TV (56); WMFP (62); WMUR-DT (59); WMUR-TV (9); WNDS (50); WNDS-DT (35); WNEU (60); WNEU-DT (34); WPXG (21); WPXG-DT (33); WSBK-DT (39); WSBK-TV (38); WUNI (27); WUNI-DT (29); WUTF-DT (23); WUTF-TV (66); WWDP (46); WWDP-DT (52)
San Francisco-Oakland-San Jose, CA	2,355,740	6	KBHK-DT (45); KBHK-TV (44); KBWB (20); KBWB-DT (19); KCNS (38); KCNS-DT (39); KDTV (14); KDTV-DT (51); KFSF-DT (34); KFSF-TV (66); KFTY (50); KFTY-DT (54); KGO-DT (24); KGO-TV (7); KICU-DT (52); KICU-TV (36); KKPX (65); KKPX-DT (41); KNTV (11); KNTV-DT (12); KPX-DT (29); KPX-TV (5); KRON-DT (57); KRON-TV (4); KSTS (48); KSTS-DT (49); KTLN-DT (47); KTLN-TV (68); KTNC-DT (63); KTNC-TV (42); KTSF (26); KTSF-DT (27); KTVU (2); KTVU-DT (56); KUNO-DT (15); KUNO-TV (8)
Dallas-Fort Worth, TX	2,336,140	7	KDAF (33); KDAF-DT (32); KDFI (27); KDFI-DT (36); KDFW (4); KDFW-DT (35); KDTX-DT (45); KDTX-TV (58); KFWD (52); KFWD-DT (51); KLDT (55); KLDT-DT (54); KMPX (29); KMPX-DT (30); KPXD (68); KPXD-DT (42); KSTR-DT (48); KSTR-TV (49); KTAQ (47); KTAQ-DT (46); KTVT (11); KTVT-DT (19); KTXA (21); KTXA-DT (18); KUVN-DT (24); KUVN-TV (23); KXAS-DT (41); KXAS-TV (5); KXTX-DT (40); KXTX-TV (39); WFAA-DT (9); WFAA-TV (8)
Washington, DC (Hagerstown, MD)	2,252,550	8	WBDC-DT (51); WBDC-TV (50); WDCA (20); WDCA-DT (35); WFDC-DT (15); WFDC-TV (14); WHAG-DT (55); WHAG-TV (25); WJAL (68); WJLA-DT (39); WJLA-TV (7); WPXW (66); WPXW-DT (43); WRC-DT (48); WRC-TV (4); WTTG (5); WTTG-DT (36); WUSA (9); WUSA-DT (34); WWPX (60); WWPX-DT (12)
Atlanta, GA	2,097,220	9	WAGA (5); WAGA-DT (27); WATL (36); WATL-DT (25); WGCL-DT (19); WGCL-TV (46); WHSG-DT (44); WHSG-TV (63); WPXA (14); WPXA-DT (51); WSB-DT (39); WSB-TV (2); WTBS (17); WTBS-DT (20); WUPA (69); WUPA-DT (43); WUUG-DT (48); WUUG-TV (34); WXIA-DT (10); WXIA-TV (11)
Houston, TX	1,938,670	10	KAZH (57); KAZH-DT (41); KFTH-DT (36); KFTH-TV (67); KHOU-DT (31); KHOU-TV (11); KHWB (39); KHWB-DT (38); KNWS-DT (52); KNWS-TV (51); KPRC-DT (35); KPRC-TV (2); KPXB (49); KPXB-DT (5); KRIV (26); KRIV-DT (27); KTBV (55); KTBV-DT (42); KTMD (47); KTMD-DT (48); KTRK-DT (32); KTRK-TV (13); KTXH (20); KTXH-DT (19); KXLN-DT (46); KXLN-TV (45); KZJL (61); KZJL-DT (44)
Detroit, MI	1,936,350	11	WADL (38); WADL-DT (39); WDIV-DT (45); WDIV-TV (4); WDWB (20); WDWB-DT (21); WJLB (2); WJLB-DT (58); WKBD (50); WKBD-DT (14); WPXD (31); WWWJ-DT (44); WWWJ-TV (62); WXYZ-DT (41); WXYZ-TV (7)
Tampa-St. Petersburg (Sarasota), FL	1,710,400	12	WCLF (22); WCLF-DT (21); WFLA-DT (7); WFLA-TV (8); WFTS-DT (29); WFTS-TV (28); WFTT-DT (47); WFTT-TV (50); WMOR-DT (19); WMOR-TV (32); WTOG (44); WTOG-DT (59); WTSP (10); WTSP-DT (24); WTTA (38); WTTA-DT (57); WTVT (13); WTVT-DT (12); WVEA-DT (25); WVEA-TV (62); WWSB (40); WWSB-DT (52); WXPX (66); WXPX-DT (42)
Seattle-Tacoma, WA	1,701,950	13	KBCB (24); KBCB-DT (19); KCPQ (13); KCPQ-DT (18); KHCV (45); KHCV-DT (44); KING-DT (48); KING-TV (5); KIRO-DT (39); KIRO-TV (7); KOMO-DT (38); KOMO-TV (4); KONG-DT (31); KONG-TV (16); KSTW (11); KSTW-DT (36); KTBW-DT (14); KTBW-TV (20); KTWB-TV (22); KVOS-DT (35); KVOS-TV (12); KWOG (51); KWOG-DT (50); KWPX (33); KWPX-DT (32)
Phoenix (Prescott), AZ	1,660,430	14	KASW (61); KASW-DT (49); KAZT-DT (25); KAZT-TV (7); KCFG (9); KCFG-DT (32); KFPD-DT (27); KFPD-TV (13); KMOH-DT (19); KMOH-TV (6); KNAZ-DT (22); KNAZ-TV (2); KNXV-DT (56); KNXV-TV (15); KPAZ-DT (20); KPAZ-TV (21); KPHT-DT (17); KPHT-TV (5); KPHZ (11); KPNX (12); KPNX-DT (36); KPPX (51); KPPX-DT (52); KSAZ-DT (31); KSAZ-TV (10); KTFI (4); KTFI-DT (18); KTVK (3); KTVK-DT (24); KTVW-DT (34); KTVW-TV (33); KUTP (45); KUTP-DT (26)
Minneapolis-St. Paul, MN	1,652,940	15	KARE (11); KARE-DT (35); KCCO-DT (24); KCCO-TV (7); KCCW-DT (20); KCCW-TV (12); KFTC (26); KMSP-DT (26); KMSP-TV (9); KMWB (23); KMWB-DT (22); KPXM (41); KPXM-DT (40); KRWF (43); KRWF-DT (37); KSAX (42); KSAX-DT (36); KSTC-DT (44); KSTC-TV (45); KSTP-DT (50); KSTP-TV (45); WCCO-DT (22); WCCO-TV (4); WFTC (29); WFTC-DT (21)
Cleveland-Akron (Canton), OH	1,541,780	16	WBNX-TV (55); WDLI-DT (39); WDLI-TV (17); WEWS-DT (15); WEWS-TV (5); WGGN-DT (42); WGGN-TV (52); WJW (8); WJW-DT (31); WKYC-DT (2); WKYC-TV (3); WMFD-DT (12); WMFD-TV (68); WOAC (67); WOAC-DT (47); WOIO (19); WOIO-DT (10); WQHS-DT (34); WQHS-TV (61); WUAB (43); WUAB-DT (28); WVPX (23)



# Television Market Rankings

MARKET	NIelsen DMA TV HOUSEHOLDS	RANK	MARKET AREA COMMERCIAL STATIONS
Miami-Fort Lauderdale, FL	1,522,960	17	WAMI-DT (47); WAMI-TV (69); WBFS-DT (32); WBFS-TV (33); WBZL (39); WBZL-DT (19); WOLP-TV (22); WFOR-DT (22); WFOR-TV (4); WGEN-DT (12); WGEN-TV (8); WHFT (45); WHFT-DT (46); WLTV (23); WLTV-DT (24); WPLG (10); WPLG-DT (9); WPXM (35); WPXM-DT (26); WSCV (51); WSCV-DT (52); WSVN (7); WSVN-DT (8); WTVJ (6); WTVJ-DT (31)
Denver, CO	1,415,180	18	KCEC (50); KCNC-DT (35); KCNC-TV (4); KDEN (25); KDEN-DT (29); KDVR (31); KDVR-DT (32); KFCT (22); KFCT-DT (21); KMAS-DT (10); KMAS-TV (24); KMGH-DT (17); KMGH-TV (7); KPXC-DT (43); KPXC-TV (59); KREG-DT (23); KREG-TV (3); KTFD-DT (15); KTFD-TV (14); KTVD (20); KUPN (3); KUSA-DT (16); KUSA-TV (9); KWGN-DT (34); KWGN-TV (2); KWHD (53); KWHD-DT (46)
Sacramento-Stockton-Modesto, CA	1,345,820	19	KCRA-DT (35); KCRA-TV (3); KMAX-DT (21); KMAX-TV (31); KOVR (13); KOVR-DT (25); KQCA (58); KQCA-DT (46); KSPX (29); KSPX-DT (48); KTFK-DT (62); KTFK-TV (64); KTXL (40); KTXL-DT (55); KUVS-DT (18); KUVS-TV (19); KXTV (10); KXTV-DT (61)
Orlando-Daytona Beach-Melbourne, FL	1,345,700	20	WACX (55); WACX-DT (40); WESH (2); WESH-DT (11); WFTV (9); WFTV-DT (39); WKCF (18); WKCF-DT (17); WKMG-DT (58); WKMG-TV (6); WOFL (35); WOFL-DT (22); WOPX (56); WOPX-DT (48); WOTF-DT (20); WOTF-TV (43); WRBW (65); WRBW-DT (41); WRDQ (27); WRDQ-DT (14); WTGL-TV (52); WVEN-DT (49); WVEN-TV (26)
St. Louis, MO	1,222,380	21	KDNL-DT (31); KDNL-TV (30); KMOV (4); KMOV-DT (56); KNLC (24); KNLC-DT (14); KPLR-DT (26); KPLR-TV (11); KSDK (5); KSDK-DT (35); KTVI (2); KTVI-DT (43); WPXS (13); WRBU (46); WRBU-DT (47)
Pittsburgh, PA	1,169,800	22	KDKA-DT (25); KDKA-TV (2); WCWB (22); WCWB-DT (42); WNPA (19); WPCB-DT (50); WPCB-TV (40); WPGH-DT (43); WPGH-TV (53); WPXI (11); WPXI-DT (48); WTAE-DT (51); WTAE-TV (4)
Portland, OR	1,099,890	23	KATU (2); KATU-DT (43); KGW (8); KGW-DT (46); KNMT (24); KNMT-DT (45); KOIN (6); KOIN-DT (40); KPDX (49); KPDX-DT (48); KPTV (12); KPTV-DT (30); KPXG (22); KPXG-DT (4); KWBP (32); KWBP-DT (33)
Baltimore, MD	1,089,220	24	WBAL-DT (59); WBAL-TV (11); WBFF (45); WBFF-DT (46); WJZ-DT (38); WJZ-TV (13); WMAR-DT (52); WMAR-TV (2); WNUV (54); WNUV-DT (40); WUTB (24); WUTB-DT (41)
Indianapolis, IN	1,053,750	25	WCLJ-DT (56); WCLJ-TV (42); WHMB-DT (16); WHMB-TV (40); WIPX (63); WIPX-DT (27); WISH-DT (9); WISH-TV (8); WNDY-DT (32); WNDY-TV (23); WRTV (6); WRTV-DT (25); WTHR (13); WTHR-DT (46); WTTK (29); WTTK-DT (54); WTTV (4); WTTV-DT (48); WXIN (59); WXIN-DT (45)
San Diego, CA	1,026,160	26	KFMB-DT (55); KFMB-TV (8); KGTV (10); KGTV-DT (25); KNSD (39); KNSD-DT (40); KSWB-DT (19); KSWB-TV (69); KUSI-DT (18); KUSI-TV (51); XETV (6); XETV-TV (12); XHAS (33)
Charlotte, NC	1,020,130	27	WAXN-DT (50); WAXN-TV (64); WBTV (3); WBTV-DT (23); WCCB (18); WCCB-DT (27); WCNC-DT (22); WCNC-TV (36); WHKY-DT (40); WHKY-TV (14); WJZY (46); WJZY-DT (47); WSOC-DT (34); WSOC-TV (9); WWWB (55); WWWB-DT (39)
Hartford & New Haven, CT	1,013,350	28	WCTX (59); WCTX-DT (39); WFSB (3); WFSB-DT (33); WHPX (26); WHPX-DT (34); WTIC-DT (5); WTIC-TV (61); WTNH (8); WTNH-DT (10); WTXN (20); WTXN-DT (12); WUVN (18); WUVN-DT (46); WVIT (30); WVIT-DT (35)
Raleigh-Durham (Fayetteville), NC	985,200	29	WFXP (62); WFXP-DT (36); WLFL (22); WLFL-DT (57); WNCN (17); WNCN-DT (55); WRAL-DT (53); WRAL-TV (5); WRAY-DT (42); WRAY-TV (30); WRAZ (50); WRAZ-DT (49); WRDC (28); WRDC-DT (27); WRPX (47); WRPX-DT (15); WTVB (11); WTVB-DT (52); WUVC-DT (38); WUVC-TV (40)
Nashville, TN	927,500	30	WHTN (39); WHTN-DT (38); WJFB (66); WJFB-DT (44); WKRN-DT (27); WKRN-TV (2); WNAB (58); WNAB-DT (23); WNPX (28); WNPX-DT (36); WPGD-DT (51); WPGD-TV (50); WSMV-DT (10); WSMV-TV (4); WTVF (5); WTVF-DT (56); WUXP-DT (21); WUXP-TV (30); WZTV (17); WZTV-DT (15)
Kansas City, MO	903,540	31	KCTV (5); KCTV-DT (24); KCWE (29); KCWE-DT (31); KMBC-DT (7); KMBC-TV (9); KMCI (38); KMCI-DT (36); KPXE (50); KPXE-DT (51); KSHB-DT (42); KSHB-TV (41); KSMO-DT (47); KSMO-TV (62); WDAF-DT (34); WDAF-TV (4)
Columbus, OH	890,770	32	WBNS-DT (21); WBNS-TV (10); WCMH-DT (14); WCMH-TV (4); WSFJ-DT (24); WSFJ-TV (51); WSYX (6); WSYX-DT (13); WTTE (28); WTTE-DT (36); WWHO (53); WWHO-DT (46)
Milwaukee, WI	880,390	33	WCGV-DT (25); WCGV-TV (24); WDJT-DT (46); WDJT-TV (58); WISN-DT (34); WISN-TV (12); WITI (6); WITI-DT (33); WJJA (49); WPXE (55); WPXE-DT (40); WTMJ-DT (28); WTMJ-TV (4); WVCY-DT (22); WVCY-TV (30); WVTV (18); WVTV-DT (61); WWRS-DT (43); WWRS-TV (52)
Cincinnati, OH	880,190	34	WCPO-DT (10); WCPO-TV (9); WKRC-DT (31); WKRC-TV (12); WLWT (5); WLWT-DT (35); WSTR-DT (33); WSTR-TV (64); WXIX-DT (29); WXIX-TV (19)
Greenville-Spartanburg-Anderson, SC-Asheville, NC	815,460	35	WASV-DT (45); WASV-TV (62); WBSC-DT (14); WBSC-TV (40); WGGG-DT (35); WGGG-TV (16); WHNS (21); WHNS-DT (57); WLOS (13); WLOS-DT (56); WNEG-TV (32); WSPA-DT (53); WSPA-TV (7); WYFF (4); WYFF-DT (59)
Salt Lake City, UT	810,830	36	KBJN (3); KCBU (3); KCSG (4); KCSG-DT (14); KENV (10); KJZZ-DT (46); KJZZ-TV (14); KPNZ (24); KSL-DT (38); KSL-TV (5); KSTU (13); KSTU-DT (28); KTMW (20); KTVX (4); KTVX-DT (40); KUPX (16); KUPX-DT (28); KUSG (12); KUSG-DT (9); KUTV (12); KUTH (32); KUTV (2); KUTV-DT (34); KUWB (30); KUWB-DT (48)
San Antonio, TX	760,410	37	KABB (29); KABB-DT (30); KBEJ (2); KENS-DT (55); KENS-TV (5); KPXL (26); KRRT (35); KRRT-DT (32); KSAT-DT (48); KSAT-TV (12); KTRG (10); KVAW (16); KVDA (60); KVDA-DT (38); KWEX-DT (39); KWEX-TV (41); WOAI-DT (58); WOAI-TV (4)
West Palm Beach-Fort Pierce, FL	751,930	38	WFGC (61); WFGC-DT (49); WFLX (29); WFLX-DT (28); WPBF (25); WPBF-DT (16); WPEC (12); WPEC-DT (13); WPTV (5); WPTV-DT (55); WPXP (67); WPXP-DT (36); WTVX (34); WTVX-DT (50)
Grand Rapids-Kalamazoo-Battle Creek, MI	731,630	39	WLLA (64); WOOD-DT (7); WOOD-TV (8); WOTV (41); WOTV-DT (20); WTLJ (54); WTLJ-DT (24); WWMT (3); WWMT-DT (2); WXMI (17); WXMI-DT (19); WZPX (43); WZPX-DT (44); WZZM-DT (39); WZZM-TV (13)
Birmingham (Anniston & Tuscaloosa), AL	716,520	40	WABM (68); WABM-DT (36); WBRC (6); WBRC-DT (50); WCFT-DT (5); WCFT-TV (33); WDBB (17); WDBB-DT (18); WIAT (42); WIAT-DT (30); WJSU-TV (40); WPXH (44); WPXH-DT (45); WTJP-DT (26); WTJP-TV (60); WTOO (21); WTOO-DT (28); WUOA (23); WVTM-DT (52); WVTM-TV (13)
Harrisburg-Lancaster-Lebanon-York, PA	707,010	41	WGAL (8); WGAL-DT (58); WGCB-DT (30); WGCB-TV (49); WHP-DT (4); WHP-TV (21); WHTM-DT (10); WHTM-TV (27); WLYH-DT (23); WLYH-TV (15); WPMT (43); WPMT-DT (47)
Norfolk-Portsmouth-Newport News, VA	704,810	42	WAVY-DT (31); WAVY-TV (10); WGNT (27); WGNT-DT (50); WPXV (49); WPXV-DT (46); WSKY-TV (4); WTKR (3); WTKR-DT (40); WTVZ-DT (38); WTVZ-TV (33); WVBT (43); WVBT-DT (29); WVEC-DT (41); WVEC-TV (13)
New Orleans, LA	672,150	43	WDSU (6); WDSU-DT (43); WGNO (26); WGNO-DT (15); WHNO (20); WHNO-DT (21); WNOL-DT (40); WNOL-TV (38); WPXL (49); WPXL-DT (50); WUPL (54); WUPL-DT (24); WVUE (8); WVUE-DT (29); WWL-DT (36); WWL-TV (4)
Memphis, TN	657,670	44	WBUY-DT (41); WBUY-TV (40); WHBQ-DT (53); WHBQ-TV (13); WLMT (30); WLMT-DT (31); WMC-DT (52); WMC-TV (5); WPTY-DT (25); WPTY-TV (24); WPXX-DT (51); WPXX-TV (50); WREG-DT (28); WREG-TV (3)

MARKET	NIELSEN OMA TV HOUSEHOLDS	RANK	MARKET AREA COMMERCIAL STATIONS
Oklahoma City, OK	655,400	45	KAUT-TV (43); KFOR-DT (27); KFOR-TV (4); KOCB (34); KOCB-DT (33); KOCO-DT (7); KOCO-TV (5); KOKH-DT (24); KOKH-TV (25); KOPX (62); KOPX-DT (50); KSBI (52); KSBI-DT (51); KTBO-DT (15); KTBO-TV (14); KTUZ-DT (29); KTUZ-TV (30); KWTW (9); KWTW-DT (39)
Albuquerque-Santa Fe, NM	653,680	46	KASA-DT (27); KASA-TV (2); KASY-DT (45); KASY-TV (50); KBIM-DT (41); KBIM-TV (10); KCHF (11); KCHF-DT (10); KHFT (29); KHFT-DT (16); KLUZ-DT (42); KLUZ-TV (41); KNAT-DT (24); KNAT-TV (23); KOAT-DT (21); KOAT-TV (7); KOB-DT (26); KOB (12); KOB-DT (17); KOBG-TV (6); KOB (8); KOB-DT (38); KOB-TV (4); KOCT (6); KOCT-DT (19); KOFT-DT (8); KOVT (10); KOVT-DT (12); KREZ-DT (15); KREZ-TV (6); KRPV (27); KRPV-DT (28); KRQE (13); KRQE-DT (16); KTEL-TV (25); KTFQ-TV (14); KTLN-TV (33); KWBO (19); KWBO-DT (29)
Greensboro-High Point-Winston Salem, NC	652,020	47	WFMY-DT (51); WFMY-TV (2); WGHP (8); WGHP-DT (35); WGPX (16); WGPX-DT (14); WLXI-DT (43); WLXI-TV (61); WTWB-DT (19); WTWB-TV (20); WUPN-DT (33); WUPN-TV (48); WXII (12); WXII-DT (31); WXLV-DT (29); WXLV-TV (45)
Las Vegas, NV	651,110	48	KBLR (39); KBLR-DT (40); KFBT (33); KFBT-DT (29); KINC (15); KINC-DT (16); KLAS-DT (7); KLAS-TV (8); KMCC (34); KMCC-DT (32); KTNV (13); KTNV-DT (12); KVBC (3); KVBC-DT (2); KVUU-DT (24); KVUU-TV (5); KVWB (21); KVWB-DT (22)
Buffalo, NY	644,430	49	WGRZ-DT (33); WGRZ-TV (2); WIVB-DT (39); WIVB-TV (4); WKWB-DT (38); WKWB-TV (7); WNGS (67); WNLO (23); WNLO-DT (32); WNYB (26); WNYB-DT (27); WNYO-TV (49); WPXJ-TV (51); WSYR-DT (17); WUTV (29)
Louisville, KY	643,290	50	WAVE (3); WAVE-DT (47); WBKI-DT (19); WBKI-TV (34); WBNA (21); WBNA-DT (8); WDRB (41); WDRB-DT (49); WFTE (58); WFTE-DT (51); WHAS-DT (55); WHAS-TV (11); WLKY-DT (26); WLKY-TV (32)
Providence, RI-New Bedford, MA	639,590	51	WJAR (10); WLNE-DT (49); WLNE-TV (6); WLWC (28); WNAC-DT (54); WNAC-TV (64); WPRI-DT (13); WPRI-TV (12); WPXQ (69)
Jacksonville, FL	624,220	52	WAWS (30); WAWS-DT (32); WJWB (17); WJWB-DT (34); WJXT (4); WJXT-DT (42); WJXX (25); WJXX-DT (10); WPXC-DT (24); WPXC-TV (21); WTEV-DT (19); WTEV-TV (47); WTLV (12); WTLV-DT (13)
Austin, TX	589,360	53	KAKW-DT (23); KAKW-TV (62); KEYE-DT (43); KEYE-TV (42); KNVA (54); KNVA-DT (49); KTBC (7); KTBC-DT (56); KVUE (24); KVUE-DT (33); KXAM-DT (27); KXAM-TV (14); KXAN-DT (21); KXAN-TV (36)
Wilkes Barre-Scranton, PA	588,540	54	WBRE-DT (11); WBRE-TV (28); WILF (53); WNEP-DT (49); WNEP-TV (16); WOLF-DT (45); WOLF-TV (56); WQPX (64); WQPX-DT (32); WSWB (38); WSWB-DT (31); WYOU (22); WYOU-DT (13)
Albany-Schenectady-Troy, NY	552,250	55	WCDC (19); WCDC-DT (36); WEWB-TV (45); WNYA (51); WNYA-DT (4); WNYT (13); WNYT-DT (12); WRGB (6); WRGB-DT (39); WTEN (10); WTEN-DT (26); WXXA-TV (23); WYPX (55); WYPX-DT (50)
Fresno-Visalia, CA	546,210	56	KAIL (53); KAIL-DT (7); KFRE-DT (36); KFRE-TV (59); KFSN-DT (9); KFSN-TV (30); KFTV (21); KFTV-DT (20); KGMC (43); KGMC-DT (44); KGPE (47); KGPE-DT (34); KMPH (26); KMPH-DT (28); KNSO (51); KNSO-DT (5); KSEE (24); KSEE-DT (16); KTFE-DT (48); KTFE-TV (61)
Little Rock-Pine Bluff, AR	531,470	57	KARK-DT (32); KARK-TV (4); KASN (38); KASN-DT (39); KATV (7); KATV-DT (22); KLRT-TV (16); KTHV (11); KTHV-DT (12); KVTH (26); KVTN (25); KVTN-DT (24); KWBF (42); KYPX (49)
Knoxville, TN	516,180	58	WAGV (44); WAGV-DT (33); WATE-DT (26); WATE-TV (6); WBIR-DT (31); WBIR-TV (10); WBXX-DT (50); WBXX-TV (20); WMAK-DT (7); WPXK (54); WPXK-DT (23); WTNZ (43); WTNZ-DT (34); WVLR (48); WVLT-DT (30); WVLT-TV (8)
Dayton, OH	513,610	59	WBDT (26); WBDT-DT (18); WDTN (2); WDTN-DT (50); WHIO-DT (41); WHIO-TV (7); WKEF (22); WKEF-DT (51); WKOI-DT (39); WKOI-TV (43); WRGT-DT (30); WRGT-TV (45)
Richmond-Petersburg, VA	510,770	60	WRIC-DT (22); WRIC-TV (8); WRLH-DT (26); WRLH-TV (35); WTVR-DT (25); WTVR-TV (6); WUPV (65); WUPV-DT (47); WWBT (12); WWBT-DT (54)
Tulsa, OK	510,480	61	KDOR-DT (15); KDOR-TV (17); KGEB (53); KGEB-DT (49); KJRH (2); KJRH-DT (56); KOKI-DT (22); KOKI-TV (23); KOTV (6); KOTV-DT (55); KTFO (41); KTFO-DT (42); KTPX (44); KTPX-DT (28); KTUL (8); KTUL-DT (58); KWBT (19); KWHB (47); KWHB-DT (48)
Mobile, AL-Pensacola (Fort Walton Beach), FL	501,130	62	WALA-DT (9); WALA-TV (10); WAWD (58); WAWD-DT (49); WBGP (55); WEAR-DT (17); WEAR-TV (3); WFGX (35); WHBR (33); WHBR-DT (34); WJTC (44); WJTC-DT (45); WKRG-DT (27); WKRG-TV (5); WMPV-DT (20); WMPV-TV (21); WPAN (53); WPAN-DT (40); WPML-DT (47); WPML-TV (15)
Lexington, KY	478,560	63	WDKY-DT (4); WDKY-TV (56); WKYT-DT (13); WKYT-TV (27); WLEX-TV (18); WLJC-DT (7); WLJC-TV (65); WTVQ-DT (40); WTVQ-TV (36); WUPX-DT (21); WUPX-TV (67); WYMT-DT (12); WYMT-TV (57)
Charleston-Huntington, WV	477,890	64	WCHS-DT (41); WCHS-TV (8); WHCP (30); WHCP-DT (17); WLXP-DT (39); WLXP-TV (29); WOWK-DT (47); WOWK-TV (13); WSAZ-DT (23); WSAZ-TV (3); WTSF (61); WTSF-DT (44); WVAH-DT (19); WVAH-TV (11)
Flint-Saginaw-Bay City, MI	475,500	65	WAQP (49); WEYI-DT (30); WEYI-TV (25); WJRT-DT (36); WJRT-TV (12); WNEM-DT (22); WNEM-TV (5); WSMH (66)
Fort Myers-Naples, FL	461,920	66	WBBH-DT (15); WBBH-TV (20); WFTX (36); WFTX-DT (35); WINK-TV (11); WRXY-DT (33); WRXY-TV (49); WTVK (46); WTVK-DT (45); WZVN-DT (41); WZVN-TV (26)
Wichita-Hutchinson, KS	446,820	67	KAAS-DT (17); KAAS-TV (18); KAKE-DT (21); KAKE-TV (10); KBDB (14); KBSD-TV (6); KBSH-TV (7); KBSL-TV (10); KLBY (4); KLBY-DT (17); KSAS-DT (26); KSAS-TV (24); KSCC (36); KSCC-DT (35); KSNC (2); KSNC-DT (22); KSNB (11); KSNB-DT (16); KSNK (8); KSNW (3); KSNW-DT (45); KUPK-DT (18); KUPK-TV (13); KWCH-DT (19); KWCH-TV (12); KWCV (33); KWCV-DT (31)
Roanoke-Lynchburg, VA	440,390	68	WDBJ (7); WDBJ-DT (18); WDRL-DT (41); WDRL-TV (24); WFXR-DT (17); WFXR-TV (27); WJPR (21); WJPR-DT (20); WPXR (38); WPXR-DT (36); WSET-DT (56); WSET-TV (13); WSLS-DT (30); WSLS-TV (10)
Green Bay-Appleton, WI	432,810	69	WACY (32); WACY-DT (59); WBAY-DT (23); WBAY-TV (2); WFRV-DT (39); WFRV-TV (5); WGBA (26); WGBA-DT (41); WIWB (14); WIWB-DT (21); WLUK-DT (51); WLUK-TV (11); WWAZ-DT (44); WWAZ-TV (68)
Toledo, OH	426,520	70	WLMB (40); WLMB-DT (5); WNWQ-DT (49); WNWQ-TV (24); WTOL (11); WTOL-DT (17); WTVG (13); WTVG-DT (19); WUPW (36); WUPW-DT (46)
Tucson (Sierra Vista), AZ	422,480	71	KFTU-TV (3); KGUN (9); KGUN-DT (35); KHRR (40); KHRR-DT (42); KMSB-DT (25); KMSB-TV (11); KOLD-DT (32); KOLD-TV (13); KTTU-DT (19); KTTU-TV (18); KUVE-DT (47); KUVE-TV (46); KVOA (4); KVOA-DT (23); KWBA (58); KWBA-DT (44)
Honolulu, HI	414,960	72	KAHH-DT (27); KAHH-TV (26); KAIL-TV (7); KBFD (32); KBFD-DT (33); KFVE (5); KFVE-DT (23); KGMB (9); KGMB-DT (8); KGMD-TV (9); KGMV (3); KHAW-DT (21); KHAW-TV (11); KHBC-DT (22); KHBC-TV (2); KHNL (13); KHNL-DT (35); KHON-DT (8); KHON-TV (2); KHVO (13); KHVO-DT (18); KIKU (20); KIKU-DT (19); KITV (4); KITV-DT (40); KKAH (50); KLEI (6); KLEI-DT (25); KMAU (12); KMAU-DT (29); KOGG (15); KOGG (66); KPXD-DT (41); KWHE (14); KWHE-DT (31); KWHH (14); KWHH-DT (23); KWHM (21)
Des Moines-Ames, IA	413,590	73	KCCI (8); KCCI-DT (31); KDSSM-DT (16); KDSSM-TV (17); KFPX (39); KPWB-TV (23); WHO-DT (19); WHO-TV (13); WOIT-DT (59); WOIT-TV (5)

# Television Market Rankings

MARKET	NIELSEN DMA TV HOUSEHOLDS	RANK	MARKET AREA COMMERCIAL STATIONS
Portland-Auburn, ME	407,050	74	WCSH (6); WCSH-DT (44); WGME-DT (38); WGME-TV (13); WMTW-DT (46); WMTW-TV (8); WPFO (23); WPME (35); WPXT (51); WPXT-DT (4)
Omaha, NE	399,830	75	KETV (7); KETV-DT (20); KMTV (3); KMTV-DT (45); KPTM (42); KPTM-DT (43); KXVO (15); KXVO-DT (38); WOWT-DT (22); WOWT-TV (6)
Syracuse, NY	398,240	76	WNYI (52); WNYI-TV (43); WSPX-TV (56); WSTM-DT (54); WSTM-TV (3); WSYR-TV (9); WSYT (68); WSYT-DT (19); WTVH (5); WTVH-DT (47)
Springfield, MO	395,820	77	KOLR (10); KOLR-DT (52); KSFX-DT (28); KSFX-TV (27); KSPR (33); KSPR-DT (19); KWBM (31); KWFT (34); KYTV (3); KYTV-DT (44)
Spokane, WA	389,630	78	KAYU-DT (30); KAYU-TV (28); KGPX (34); KHQ-DT (15); KHQ-TV (6); KLEW-DT (32); KLEW-TV (3); KQUP (24); KREM-DT (20); KREM-TV (2); KSKN (22); KSKN-DT (36); KXLY-DT (13); KXLY-TV (4)
Rochester, NY	385,460	79	WHAM-DT (59); WHAM-TV (13); WHEC-DT (58); WHEC-TV (10); WROC-DT (45); WROC-TV (8); WUHF (31); WUHF-DT (28)
Paducah, KY-Cape Girardeau-Harrisburg, MO-Mount Vernon, IL	383,330	80	KBSI (23); KBSI-DT (22); KFVS-DT (57); KFVS-TV (12); KPOB-TV (15); WDKA (49); WDKA-DT (50); WPSD-DT (32); WPSD-TV (6); WSIL-DT (34); WSIL-TV (3); WTCT (27); WTCT-DT (17)
Shreveport, LA	382,080	81	KMSS-DT (34); KMSS-TV (33); KPXJ (21); KSHV (45); KSHV-DT (44); KSLA-DT (17); KSLA-TV (12); KTAL-DT (15); KTAL-TV (6); KTBS-DT (28); KTBS-TV (3)
Champaign & Springfield-Decatur, IL	378,100	82	WAND (17); WAND-DT (18); WBUJ (23); WBUJ-DT (22); WCCU (27); WCCU-DT (26); WCFN (49); WCFN-DT (53); WCIA (3); WCIA-DT (48); WICD (15); WICD-DT (41); WICS (20); WICS-DT (42); WRSP-DT (44); WRSP-TV (55)
Columbia, SC	373,260	83	WACH (57); WACH-DT (48); WBHQ (63); WBHQ-DT (39); WIS (10); WIS-DT (41); WLTX (19); WLTX-DT (17); WOLO-DT (8); WOLO-TV (25)
Huntsville-Decatur (Florence), AL	370,820	84	WAAY-DT (32); WAAY-TV (31); WAFF (48); WAFF-DT (49); WHDF (15); WHDF-DT (14); WHNT-DT (59); WHNT-TV (19); WYLE (26); WYLE-DT (20); WZDX (54); WZDX-DT (41)
Madison, WI	365,550	85	WBUW (57); WBUW-DT (32); WISC-DT (50); WISC-TV (3); WKOW-DT (26); WKOW-TV (27); WMSN-DT (11); WMSN-TV (47); WMTV (15); WMTV-DT (19)
Chattanooga, TN	354,230	86	WDEF-DT (47); WDEF-TV (12); WDSI-DT (40); WDSI-TV (61); WELF-DT (16); WELF-TV (23); WFLI-TV (53); WRCB-DT (13); WRCB-TV (3); WTVC (9); WTVC-DT (35)
South Bend-Elkhart, IN	333,190	87	WHME-DT (48); WHME-TV (46); WNDU-DT (42); WNDU-TV (16); WSBT-DT (30); WSBT-TV (22); WSJV (28); WSJV-DT (58)
Cedar Rapids-Waterloo-Iowa City-Dubuque, IA	331,480	88	KCRG-DT (52); KCRG-TV (9); KFXA (28); KFXA-DT (27); KFXB (40); KFXB-DT (43); KGAN (2); KGAN-DT (51); KPXR (48); KPXR-DT (47); KWKB (20); KWKB-DT (25); KWWF (22); KWWL (7); KWWL-DT (55)
Jackson, MS	328,350	89	WAPT (16); WAPT-DT (21); WDBD (40); WDBD-DT (41); WJTV (12); WJTV-DT (52); WLBT (3); WNTZ (48); WUFV (35)
Burlington, VT-Plattsburgh, NY	325,720	90	WCAX-TV (3); WFFF-TV (44); WNNE (31); WNNE-DT (25); WPTZ (5); WPTZ-DT (14); WVMY (22)
Tri-Cities (Bristol, VA-Kingsport-Johnson City, TN)	323,690	91	WCYB-DT (28); WCYB-TV (5); WEMT (39); WEMT-DT (38); WJHL-DT (58); WJHL-TV (11); WKPT-DT (27); WKPT-TV (19); WLFG (68); WLFG-DT (49)
Harlingen-Westlaco-Brownsville-McAllen, TX	318,800	92	KGBT-DT (31); KGBT-TV (4); KNVO (48); KNVO-DT (49); KRGV-DT (13); KRGV-TV (5); KTLM (40); KTLM-DT (20); KVEO (23); KVEO-DT (24); XHFOX (17); XHRIO-TV (2)
Colorado Springs-Pueblo, CO	315,010	93	KKTV (11); KKTV-DT (10); KOAA-TV (5); KRDO-DT (24); KRDO-TV (13); KXRM-DT (22); KXRM-TV (21)
Waco-Temple-Bryan, TX	310,960	94	KBTX-DT (59); KBTX-TV (3); KCEN-DT (9); KCEN-TV (6); KWKT (44); KWKT-DT (57); KWTX-DT (53); KWTX-TV (10); KXXV (25); KXXV-DT (26); KYLE (28); KYLE-DT (29)
Davenport, IA-Rock Island-Moline, IL	308,380	95	KGWB-DT (41); KGWB-TV (26); KLJB-DT (49); KLJB-TV (18); KWQC-DT (56); KWQC-TV (6); WHBF-DT (58); WHBF-TV (4); WQAD-DT (38); WQAD-TV (8)
Baton Rouge, LA	305,810	96	WAFB (9); WAFB-DT (46); WBRZ-DT (13); WBRZ-TV (2); WGMB (44); WGMB-DT (45); WVLA (33); WVLA-DT (34)
Savannah, GA	296,100	97	WGSA (34); WJCL (22); WJCL-DT (23); WSAV-DT (39); WSAV-TV (3); WTGS (28); WTGS-DT (27); WTOG-DT (15); WTOG-TV (11)
Johnstown-Altoona, PA	294,810	98	WATM-DT (24); WATM-TV (23); WJAC-DT (34); WJAC-TV (6); WKBS-DT (46); WKBS-TV (47); WTAJ-DT (32); WTAJ-TV (10); WWCP-DT (29); WWCP-TV (8)
El Paso, TX-Las Cruces, NM	290,540	99	KDBC-DT (18); KDBC-TV (4); KFOX-DT (15); KFOX-TV (14); KINT-DT (25); KINT-TV (26); KTDO (48); KTDO-DT (47); KTFN (65); KTFN-DT (51); KTSN-DT (16); KTSN-TV (9); KVIA-DT (17); KVIA-TV (7); XEJ-TV (5); XEPM-TV (2); XHJ-TV (44)
Evansville, IN	288,800	100	WAZE-DT (20); WAZE-TV (19); WEHT (25); WEHT-DT (59); WEVV (44); WEVV-DT (45); WFIE-DT (46); WFIE-TV (14); WTVW (7); WTVW-DT (28)
Charleston, SC	283,730	101	WCBD-DT (50); WCBD-TV (2); WCIV (4); WCIV-DT (34); WCSC-DT (52); WCSC-TV (5); WMMP (36); WMMP-DT (35); WTAT-DT (40); WTAT-TV (24)
Youngstown, OH	276,720	102	WFMJ-DT (20); WFMJ-TV (21); WKBN-TV (27); WYTV (33); WYTV-DT (36)
Lincoln & Hastings-Kearney, NE	274,150	103	KGIN (11); KGIN-DT (32); KHAS-DT (21); KHAS-TV (5); KHGI-DT (36); KHGI-TV (13); KLKN (8); KLKN-DT (31); KOLN (10); KOLN-DT (25); KSNB-DT (34); KSNB-TV (4); KSNK-DT (12); KTVG (17); KTVG-DT (19)
Fort Smith-Fayetteville-Springdale-Rogers, AR	273,000	104	KFSM-DT (18); KFSM-TV (5); KFTA-DT (27); KFTA-TV (24); KHBS (40); KHBS-DT (21); KHOG-DT (15); KHOG-TV (29); KNWA-DT (50); KNWA-TV (51); KSNB-DT (39); KSNB-TV (57)
Greenville-New Bern-Washington, NC	271,130	105	WCTI-DT (48); WCTI-TV (12); WEPX (38); WFXI (8); WFXI-DT (24); WITN-DT (32); WITN-TV (7); WNCT-DT (10); WNCT-TV (9); WPXU-DT (34); WPXU-TV (35); WYDO (14)
Fort Wayne, IN	270,500	106	WANE-DT (4); WANE-TV (15); WFFT-DT (36); WFFT-TV (55); WINM (63); WINM-DT (12); WISE-DT (19); WISE-TV (33); WPTA (21); WPTA-DT (24)
Myrtle Beach-Florence, SC	265,770	107	WBTW (13); WBTW-DT (56); WFXB (43); WFXB-DT (18); WPDE-DT (16); WPDE-TV (15); WWMB (21); WWMB-DT (20)
Springfield-Holyoke, MA	264,840	108	WGGB-DT (55); WGGB-TV (40); WWLP (22); WWLP-DT (11)
Tallahassee, FL-Thomasville, GA	261,250	109	WCTV (6); WCTV-DT (46); WFXU (57); WTLF-DT (24); WTLH (49); WTLH-DT (50); WTWC-DT (2); WTWC-TV (40); WTXL-DT (22); WTXL-TV (27)
Lansing, MI	256,790	110	WHTV (18); WILX-DT (57); WILX-TV (10); WLAJ (53); WLAJ-DT (51); WLNS-DT (59); WLNS-TV (6); WSYM-DT (38); WSYM-TV (47)
Tyler-Longview (Lufkin & Nacogdoches), TX	255,770	111	KCEB (54); KETK-DT (22); KETK-TV (56); KFXK (51); KFXK-DT (31); KLTV (7); KTRE (9); KYTX (19); KYTX-DT (18)
Reno, NV	255,090	112	KAME-DT (22); KAME-TV (21); KOLO-DT (9); KOLO-TV (8); KREN-DT (26); KREN-TV (27); KRNV (4); KRNV-DT (7); KRXI-DT (44); KRXI-TV (11); KTVN (2); KTVN-DT (13); KWNV (7)



MARKET	NIELSEN DMA TV HOUSEHOLDS	RANK	MARKET AREA COMMERCIAL STATIONS
Traverse City-Cadillac, MI	247,600	113	WFQX-DT (47); WFQX-TV (33); WFUP (45); WGTQ (8); WGTU (29); WGTU-DT (31); WPBN-DT (50); WPBN-TV (7); WTOM-DT (35); WTOM-TV (4); WWTV (9); WWTV-DT (40); WWUP-DT (49); WWUP-TV (10)
Sioux Falls (Mitchell), SD	246,020	114	KABY-DT (28); KABY-TV (9); KDLO-DT (2); KDLO-TV (3); KDLT-DT (47); KDLT-TV (46); KDLV-DT (26); KDLV-TV (5); KELO-DT (32); KELO-TV (11); KPLO-DT (14); KPLO-TV (6); KPRY-DT (19); KPRY-TV (4); KSFY-DT (29); KSFY-TV (13); KTTM (12); KTTM-DT (22); KTTW (17); KTTW-DT (7); KWSO (36); KWSO-DT (51)
Augusta, GA	245,590	115	WAGT (26); WAGT-DT (30); WFXG (54); WFXG-DT (51); WJBF (6); WJBF-DT (42); WRDW-DT (31); WRDW-TV (12)
Montgomery-Selma, AL	245,090	116	WAKA (8); WBIH (29); WBMM (22); WBMM-DT (24); WCOV-DT (16); WCOV-TV (20); WMCF-DT (46); WMCF-TV (45); WNCF (32); WNCF-DT (51); WRJM-TV (67); WSFA (12); WSFA-DT (14)
Peoria-Bloomington, IL	241,800	117	WAOE (59); WAOE-DT (39); WEEK-DT (57); WEEK-TV (25); WHOI (19); WHOI-DT (40); WMBD-DT (30); WMBD-TV (31); WYZZ-DT (28); WYZZ-TV (43)
Fargo-Valley City, ND	234,190	118	KBRR (10); KCPM (27); KJRR (7); KNRR (12); KNRR-DT (15); KVLV-TV (11); KVRR (15); KVRR-DT (19); KXJB-TV (4); WDAY-DT (21); WDAY-TV (6); WDAZ-DT (59); WDAZ-TV (8)
Boise, ID	230,100	119	KBCI-DT (28); KBCI-TV (2); KIVI (6); KIVI-DT (24); KKJB (39); KNIN-DT (10); KNIN-TV (9); KTRV (12); KTVB (7); KTVB-DT (26)
Macon, GA	229,870	120	WGNM (64); WGNM-DT (45); WGXA (24); WGXA-DT (16); WMAZ-DT (45); WMAZ-TV (13); WMGD-DT (40); WMGD-TV (41); WPGA-DT (32); WPGA-TV (58)
Eugene, OR	229,280	121	KCBY-DT (21); KCBY-TV (11); KEZI (9); KEZI-DT (14); KLSR-DT (31); KLSR-TV (34); KMTR (16); KMTR-DT (17); KMTX-DT (45); KMTX-TV (46); KMTZ (23); KMTZ-DT (22); KPIC (4); KPIC-DT (19); KTVC (36); KTVC-DT (18); KVAL-DT (25); KVAL-TV (13)
Santa Barbara-Santa Maria-San Luis Obispo, CA	224,290	122	KBEH (63); KCOY-DT (19); KCOY-TV (12); KEYT-DT (27); KEYT-TV (3); KPMR (38); KPMR-DT (21); KSBY (6); KSBY-DT (15); KTAS (33); KTAS-DT (34)
La Crosse-Eau Claire, WI	224,090	123	WEAU-DT (39); WEAU-TV (13); WEUX (48); WKBT (8); WKBT-DT (41); WLAX (25); WLAX-DT (17); WQOW (18); WQOW-DT (15); WXOW-DT (14); WXOW-TV (19)
Lafayette, LA	220,030	124	KADN (15); KADN-DT (16); KATC (3); KATC-DT (28); KLFY-DT (56); KLFY-TV (10)
Monterey-Salinas, CA	218,080	125	KCBA (35); KCBA-DT (13); KION-DT (32); KION-TV (46); KSBW (8); KSBW-DT (10); KSMS-DT (31); KSMS-TV (67)
Yakima-Pasco-Richland-Kennewick, WA	211,610	126	KAPP (35); KAPP-DT (14); KAZW-TV (9); KEPR-DT (18); KEPR-TV (19); KFFX-DT (8); KFFX-TV (11); KIMA-DT (33); KIMA-TV (29); KNDO (23); KNDO-DT (16); KNDU (25); KNDU-DT (26); KVEW (42); KVEW-DT (44)
Columbus, GA	205,300	127	WLGA (66); WLGA-DT (31); WLTZ (38); WLTZ-DT (35); WRBL (3); WRBL-DT (15); WTVM (9); WTVM-DT (47); WXTX (54); WXTX-DT (49)
Bakersfield, CA	201,850	128	KBAK-DT (33); KBAK-TV (29); KERO-DT (10); KERO-TV (23); KGET (17); KGET-DT (25); KUVI-DT (55); KUVI-TV (45)
Corpus Christi, TX	192,380	129	KIII (3); KORO (28); KORO-DT (27); KRIS-DT (13); KRIS-TV (6); KZTV (10); KZTV-DT (18)
Chico-Redding, CA	191,190	130	KCVU (30); KCVU-DT (20); KHSL-DT (43); KHSL-TV (12); KNVN (24); KNVN-DT (36); KRCR-DT (34); KRCR-TV (7)
Amarillo, TX	190,250	131	KAMR-DT (42); KAMR-TV (4); KCIT (14); KCIT-DT (15); KEYU-DT (31); KFDA-DT (9); KFDA-TV (10); KPTF (18); KVIH-DT (20); KVIH-TV (12); KVII-DT (23); KVII-TV (7)
Columbus-Tupelo-West Point, MS	186,510	132	WCBI-DT (35); WCBI-TV (4); WKDH (45); WLOV-DT (16); WLOV-TV (27); WTVA (9)
Rockford, IL	183,090	133	WIFR (23); WIFR-DT (41); WQRF-TV (39); WREX-DT (54); WREX-TV (13); WTVO (17); WTVO-DT (16)
Wausau-Rhineland, WI	182,620	134	WAOW-DT (29); WAOW-TV (9); WBIJ (4); WFXS (55); WJFW-DT (16); WJFW-TV (12); WSAW-DT (40); WSAW-TV (7); WTPX-DT (46); WYOW (34); WYOW-DT (28)
Monroe, LA-EI Dorado, AR	174,370	135	KAQY (11); KAQY-DT (57); KARD (14); KARD-DT (36); KEJB (43); KMCT-DT (38); KMCT-TV (39); KNOE-DT (7); KNOE-TV (8); KTVE (10)
Topeka, KS	170,650	136	KSNT (27); KSNT-DT (28); KTKA-DT (48); KTKA-TV (49); WIBW-DT (44); WIBW-TV (13)
Duluth, MN-Superior, WI	168,650	137	KBJR-DT (19); KBJR-TV (6); KDHL (3); KDHL-DT (33); KQDS-DT (17); KQDS-TV (21); KR11 (11); WDIO-DT (43); WDIO-TV (10); WIRT (13); WIRT-DT (36)
Columbia-Jefferson City, MO	167,860	138	KMIZ (17); KMIZ-DT (22); KNLJ (25); KNLJ-DT (20); KOMU-DT (36); KOMU-TV (8); KRCG (13); KRCG-DT (12)
Wilmington, NC	167,810	139	WECT (6); WECT-DT (44); WSFX-DT (30); WSFX-TV (26); WWAY (3); WWAY-DT (46)
Beaumont-Port Arthur, TX	167,430	140	KBMT (12); KBMT-DT (50); KBTU-DT (40); KBTU-TV (4); KFDM-DT (21); KFDM-TV (6); KITU-DT (33)
Medford-Klamath Falls, OR	163,090	141	KBLN (30); KDKF (31); KDKF-DT (29); KDRV (12); KDRV-DT (38); KMVU (26); KMVU-DT (27); KOB1 (5); KOB1-DT (31); KOTI (2); KOTI-DT (13); KTVL (10); KTVL-DT (35)
Erie, PA	158,660	142	WFXP (66); WFXP-DT (22); WICU-DT (52); WICU-TV (12); WJET-DT (58); WJET-TV (24); WSEE-TV (35)
Sioux City, IA	156,950	143	KCAU-DT (30); KCAU-TV (9); KMEG (14); KMEG-DT (39); KPTH (44); KPTH-DT (49); KTIV (4); KTIV-DT (41)
Wichita Falls, TX & Lawton, OK	154,960	144	KAUZ-DT (22); KAUZ-TV (6); KFDX-DT (28); KFDX-TV (3); KJTL (18); KJTL-DT (15); KSWO-DT (22); KSWO-TV (7)
Joplin, MO-Pittsburg, KS	153,720	145	KFJX (14); KOAM-DT (13); KOAM-TV (7); KODE-DT (43); KODE-TV (12); KSNF (16); KSNF-DT (46)
Lubbock, TX	152,150	146	KAMC (28); KAMC-DT (27); KCB1 (11); KCB1-DT (9); KJTV-DT (35); KJTV-TV (34); KLBK-DT (38); KLBK-TV (13); KPTB (16); KPTB-DT (25); KUPT (22)
Albany, GA	152,140	147	WALB (10); WALB-DT (17); WFXL (31); WFXL-DT (12); WSST-DT (51); WSST-TV (55); WVAG (44); WVAG-DT (43)
Salisbury, MD	147,890	148	WBOC-DT (21); WBOC-TV (16); WMDT (47); WMDT-DT (53)
Bluefield-Beckley-Oak Hill, WV	145,850	149	WLFB (40); WLFB-DT (14); WOAY-DT (50); WOAY-TV (4); WVNS-TV (59); WVVA (6); WVVA-DT (46)
Terre Haute, IN	145,630	150	WFXW (38); WFXW-DT (39); WTHI-DT (24); WTHI-TV (10); WTWO (2); WTWO-DT (36)
Bangor, ME	142,790	151	WABI-DT (19); WABI-TV (5); WLBZ (2); WLBZ-DT (25); WVII-DT (14); WVII-TV (7)
Rochester, MN-Mason City, IA-Austin, MN	142,770	152	KAAL (6); KAAL-DT (33); KIMT (3); KIMT-DT (42); KTTC (10); KTTC-DT (36); KXLT-DT (46); KXLT-TV (47)
Palm Springs, CA	142,730	153	KESQ-DT (52); KESQ-TV (42); KMIR-DT (46); KMIR-TV (36)
Wheeling, WV-Steubenville, OH	142,020	154	WTOV-DT (57); WTOV-TV (9); WTRF-DT (32); WTRF-TV (7)
Anchorage, AK	141,290	155	KDMD (33); KDMD-DT (32); KIMO (13); KTBY (4); KTUU-TV (2); KTVA (11); KYES (5); KYES-DT (6)
Binghamton, NY	138,560	156	WBNG-DT (7); WBNG-TV (12); WICZ-DT (8); WICZ-TV (40); WIVT (34); WIVT-DT (4)
Panama City, FL	136,450	157	WBIF (51); WJHG-DT (8); WJHG-TV (7); WMBB (13); WMBB-DT (19); WPCT (46); WPCT-DT (47); WPGX (28); WPGX-DT (9)
Biloxi-Gulfport, MS	135,540	158	WLOX (13); WLOX-DT (39); WXXV-DT (48); WXXV-TV (25)

# Television Market Rankings

MARKET	NIELSEN DMA TV HOUSEHOLDS	RANK	MARKET AREA COMMERCIAL STATIONS
Odessa-Midland, TX	135,100	159	KMID (2); KMID-DT (26); KMLM (42); KMLM-DT (43); KOSA-DT (31); KOSA-TV (7); KPEJ (24); KPEJ-DT (23); KPXX (30); KUPB (18); KWAB-DT (33); KWAB-TV (4); KWES-DT (13); KWES-TV (9)
Minot-Bismarck-Dickinson, ND	133,910	160	KBMY (17); KBMY-DT (16); KFYP-DT (31); KFYP-TV (5); KMCY (14); KMOT (10); KNDX (26); KQCD-TV (7); KUMV-TV (8); KXMA-TV (2); KXMB-DT (23); KXMB-TV (12); KXMC-DT (45); KXMC-TV (13); KXMD-TV (11); KXND (24)
Sherman, TX-Ada, OK	124,060	161	KTEN (10); KTEN-DT (26); KXII (12); KXII-DT (20)
Gainesville, FL	117,190	162	WCJB (20); WGFL (53); WGFL-DT (28); WOGX (51); WOGX-DT (31)
Idaho Falls-Pocatello, ID	114,560	163	KBEO (11); KFXP (31); KIDK (3); KIDK-DT (36); KIFI-DT (9); KIFI-TV (8); KJWY (2); KPIF (15); KPVI (6); KPVI-DT (23)
Abilene-Sweetwater, TX	112,510	164	KPCB (17); KPCB-DT (10); KRBC-DT (29); KRBC-TV (9); KTAB-DT (11); KTAB-TV (32); KTXS-DT (20); KTXS-TV (12); KXVA (15)
Clarksburg-Weston, WV	108,730	165	WBOY-DT (52); WBOY-TV (12); WDTV (5); WDTV-DT (6); WVFX (46); WVFX-DT (10)
Utica, NY	106,130	166	WFXV (33); WKTV (2); WUTR (20); WUTR-DT (30)
Hattiesburg-Laurel, MS	105,000	167	WDAM-DT (28); WDAM-TV (7); WHLT (22); WHLT-DT (58)
Missoula, MT	104,700	168	KCFW-DT (38); KCFW-TV (9); KECI-DT (40); KECI-TV (13); KMMF (17); KPAX-DT (35); KPAX-TV (8); KTMF (23); KTMF-DT (36)
Quincy, IL-Hannibal, MO-Keokuk, IA	103,890	169	KHQA-DT (29); KHQA-TV (7); WGEM-DT (54); WGEM-TV (10); WTJR (16); WTJR-DT (32)
Yuma, AZ-El Centro, CA	103,170	170	KAJB (54); KAJB-DT (50); KECY-TV (9); KSWT (13); KSWT-DT (16); KYVE (7); KYVE-DT (22); KYMA (11); KYMA-DT (41); XHBC-TV (3)
Billings, MT	102,620	171	KHMT (4); KHMT-DT (22); KSVI (6); KSVI-DT (18); KTVQ (2); KTVQ-DT (10); KULR-DT (11); KULR-TV (8); KYUS-TV (3)
Dothan, AL	98,370	172	WDFX-DT (33); WDFX-TV (34); WDHN (18); WDHN-DT (21); WTVY (4); WTVY-DT (36)
Elmira (Corning), NY	97,210	173	WENY-TV (36); WETM-DT (2); WETM-TV (18); WYDC (48); WYDC-DT (50)
Jackson, TN	95,010	174	WBBJ-DT (43); WBBJ-TV (7); WJKT (16); WJKT-DT (39)
Lake Charles, LA	94,090	175	KPLC (7); KPLC-DT (8); KVHP (29); KVHP-DT (30)
Alexandria, LA	93,120	176	KALB-DT (35); KALB-TV (5); KBCA (41); KLAX-DT (32); KLAX-TV (31); WNTZ-DT (49)
Rapid City, SD	91,070	177	KCLO-DT (16); KCLO-TV (15); KDUH-DT (7); KDUH-TV (4); KEVN-DT (18); KEVN-TV (7); KHSD-DT (10); KHSD-TV (11); KIVV-DT (29); KIVV-TV (5); KNBN (21); KOTA-DT (2); KOTA-TV (3); KSGW-DT (13); KSGW-TV (12); KSWY (7)
Watertown, NY	90,930	178	WWNY-DT (35); WWNY-TV (7); WWTI (50); WWTI-DT (21)
Jonesboro, AR	89,530	179	KAIT (8); KAIT-DT (9); KVTJ (48)
Marquette, MI	89,160	180	WBKP (5); WBUP (10); WDHS (8); WDHS-DT (22); WJMN-DT (48); WJMN-TV (3); WLUC-DT (35); WLUC-TV (6); WMOF (19)
Harrisonburg, VA	85,870	181	WHSV-DT (49); WHSV-TV (3)
Greenwood-Greenville, MS	76,800	182	WABG-TV (6); WXVT (15); WXVT-DT (17)
Bowling Green, KY	75,420	183	WBKO (13); WBKO-DT (33); WNKY (40); WNKY-DT (16)
Meridian, MS	71,210	184	WGBC (30); WGBC-DT (31); WMDN (24); WMDN-DT (26); WTOK-DT (49); WTOK-TV (11)
Lima, OH	70,940	185	WLIO (35); WLIO-DT (8); WTLW (44); WTLW-DT (47)
Charlottesville, VA	69,750	186	WCAV (19); WVIR-DT (32); WVIR-TV (29)
Grand Junction-Montrose, CO	65,190	187	KFQX (4); KFQX-DT (15); KJCT-DT (7); KJCT-TV (8); KKCO (11); KKCO-DT (12); KREX-DT (2); KREX-TV (5); KREY-DT (13); KREY-TV (10)
Laredo, TX	64,410	188	KGNS-DT (15); KGNS-TV (8); KLDO-DT (19); KLDO-TV (27); KVTV (13); KVTV-DT (14); XEFE-TV (2); XHFTX (57)
Great Falls, MT	64,130	189	KBAA (13); KBBJ (9); KFBB-DT (8); KFBB-TV (5); KRTV (3); KRTV-DT (7); KTFG (16); KTFG-DT (45)
Parkersburg, WV	63,990	190	WTAP-DT (49); WTAP-TV (15)
Lafayette, IN	63,330	191	WLFI-DT (11); WLFI-TV (18)
Twin Falls, ID	60,400	192	KIDA (5); KMVT (11); KMVT-DT (16); KXTF (35); KXTF-DT (34)
Butte-Bozeman, MT	59,300	193	KBZK (7); KBZK-DT (13); KTVM (6); KTVM-DT (33); KWBV (18); KWBV-DT (19); KXLF-DT (5); KXLF-TV (4)
Eureka, CA	58,340	194	KAEF (23); KAEF-DT (22); KBVU (29); KBVU-DT (28); KIEM-DT (16); KIEM-TV (3); KVIQ (6); KVIQ-DT (17)
Cheyenne, WY-Scottsbluff, NE	54,320	195	KDEV (33); KDEV-DT (11); KGWN-DT (30); KGWN-TV (5); KLWY (27); KLWY-DT (28); KSTF (10); KSTF-DT (29)
Bend, OR	54,250	196	KTVZ (21); KTVZ-DT (18)
San Angelo, TX	53,330	197	KIDY (6); KIDY-DT (19); KLST (8); KLST-DT (11); KSAN-DT (16); KSAN-TV (3)
Casper-Riverton, WY	52,070	198	KCWY (13); KFNB (20); KFNB-DT (18); KFNE (10); KFNE-DT (16); KFNR (11); KGWC-TV (14); KGWL-TV (5); KGWR-TV (13); KTWO-DT (17); KTWO-TV (2)
Ottumwa, IA-Kirkville, MO	51,290	199	KTVO (3); KTVO-DT (33); KYOU-DT (14); KYOU-TV (15)
Mankato, MN	50,930	200	KEYC-DT (38); KEYC-TV (12)
St. Joseph, MO	45,840	201	KQTV (2); KQTV-DT (53); KTAJ-DT (21); KTAJ-TV (16)
Zanesville, OH	33,080	202	WHIZ-DT (40); WHIZ-TV (18)
Fairbanks, AK	32,310	203	KATN (2); KFXF (7); KJNP-TV (4); KTVF (11); KTVF-DT (26)
Presque Isle, ME	31,140	204	WAGM-DT (16); WAGM-TV (8)
Victoria, TX	30,250	205	KAVU-DT (15); KAVU-TV (25); KVCT (19); KVCT-DT (11)
Helena, MT	25,810	206	KMTF (10); KMTF-DT (29); KTVH (12); KTVH-DT (14)
Juneau, AK	24,130	207	KJUD (8); KTNL (13); KUBD (4); KUBD-DT (13)
Alpena, MI	17,790	208	WBKB-DT (13); WBKB-TV (11)
North Platte, NE	15,320	209	KNOP-DT (22); KNOP-TV (2); KWNB-DT (18); KWNB-TV (6)
Glendive, MT	5,020	210	KXGN-TV (5)



# Alphabetical Listing of TV Markets—2005

## Nielsen DMA TV Households Ranking

Abilene-Sweetwater, TX . . . . .	164	Duluth, MN-Superior, WI . . . . .	137	Lima, OH . . . . .	185	Sacramento-Stockton-Modesto, CA . . . . .	19
Albany, GA . . . . .	147	El Paso, TX-Las Cruces, NM . . . . .	99	Lincoln & Hastings-Kearney, NE . . . . .	103	Salisbury, MD . . . . .	148
Albany-Schenectady-Troy, NY . . . . .	55	Elmira (Corning), NY . . . . .	173	Little Rock-Pine Bluff, AR . . . . .	57	Salt Lake City, UT . . . . .	36
Albuquerque-Santa Fe, NM . . . . .	46	Erie, PA . . . . .	142	Los Angeles, CA . . . . .	2	San Angelo, TX . . . . .	197
Alexandria, LA . . . . .	176	Eugene, OR . . . . .	121	Louisville, KY . . . . .	50	San Antonio, TX . . . . .	37
Alpena, MI . . . . .	208	Eureka, CA . . . . .	194	Lubbock, TX . . . . .	146	San Diego, CA . . . . .	26
Amarillo, TX . . . . .	131	Evansville, IN . . . . .	100	Macon, GA . . . . .	120	San Francisco-Oakland-San Jose, CA . . . . .	6
Anchorage, AK . . . . .	155	Fairbanks, AK . . . . .	203	Madison, WI . . . . .	85	Santa Barbara-Santa Maria- San Luis Obispo, CA . . . . .	122
Atlanta, GA . . . . .	9	Fargo-Valley City, ND . . . . .	118	Mankato, MN . . . . .	200	Savannah, GA . . . . .	97
Augusta, GA . . . . .	115	Flint-Saginaw-Bay City, MI . . . . .	65	Marquette, MI . . . . .	180	Seattle-Tacoma, WA . . . . .	13
Austin, TX . . . . .	53	Fort Myers-Naples, FL . . . . .	66	Medford-Klamath Falls, OR . . . . .	141	Sherman, TX-Ada, OK . . . . .	161
Bakersfield, CA . . . . .	128	Fort Smith-Fayetteville-Springdale- Rogers, AR . . . . .	104	Memphis, TN . . . . .	44	Shreveport, LA . . . . .	81
Baltimore, MD . . . . .	24	Fort Wayne, IN . . . . .	106	Meridian, MS . . . . .	184	Sioux City, IA . . . . .	143
Bangor, ME . . . . .	151	Fresno-Visalia, CA . . . . .	56	Miami-Fort Lauderdale, FL . . . . .	17	Sioux Falls (Mitchell), SD . . . . .	114
Baton Rouge, LA . . . . .	96	Gainesville, FL . . . . .	162	Milwaukee, WI . . . . .	33	South Bend-Elkhart, IN . . . . .	87
Beaumont-Port Arthur, TX . . . . .	140	Glendive, MT . . . . .	210	Minneapolis-St. Paul, MN . . . . .	15	Spokane, WA . . . . .	78
Bend, OR . . . . .	196	Grand Junction-Montrose, CO . . . . .	187	Minot-Bismarck-Dickinson, ND . . . . .	160	Springfield, MO . . . . .	77
Billings, MT . . . . .	171	Grand Rapids-Kalamazoo-Battle Creek, MI . . . . .	39	Missoula, MT . . . . .	168	Springfield-Holyoke, MA . . . . .	108
Biloxi-Gulfport, MS . . . . .	158	Great Falls, MT . . . . .	189	Mobile, AL-Pensacola (Fort Walton Beach), FL . . . . .	62	St. Joseph, MO . . . . .	201
Binghamton, NY . . . . .	156	Green Bay-Appleton, WI . . . . .	69	Monroe, LA-El Dorado, AR . . . . .	135	St. Louis, MO . . . . .	21
Birmingham (Anniston & Tuscaloosa), AL . . . . .	40	Greensboro-High Point- Winston Salem, NC . . . . .	47	Monterey-Salinas, CA . . . . .	125	Syracuse, NY . . . . .	76
Bluefield-Beckley-Oak Hill, WV . . . . .	149	Greenville-New Bern-Washington, NC . . . . .	105	Montgomery-Selma, AL . . . . .	116	Tallahassee, FL-Thomasville, GA . . . . .	109
Boise, ID . . . . .	119	Greenville-Spartanburg- Anderson, SC-Asheville, NC . . . . .	35	Myrtle Beach-Florence, SC . . . . .	107	Tampa-St. Petersburg (Sarasota), FL . . . . .	12
Boston, MA-Manchester, NH . . . . .	5	Greenwood-Greenville, MS . . . . .	182	Nashville, TN . . . . .	30	Terre Haute, IN . . . . .	150
Bowling Green, KY . . . . .	183	Harlingen-Weslaco-Brownsville- McAllen, TX . . . . .	92	New Orleans, LA . . . . .	43	Toledo, OH . . . . .	70
Buffalo, NY . . . . .	49	Harrisburg-Lancaster-Lebanon-York, PA . . . . .	41	New York, NY . . . . .	1	Topeka, KS . . . . .	136
Burlington, VT-Plattsburgh, NY . . . . .	90	Harrisonburg, VA . . . . .	181	Norfolk-Portsmouth-Newport News, VA . . . . .	42	Traverse City-Cadillac, MI . . . . .	113
Butte-Bozeman, MT . . . . .	193	Hartford & New Haven, CT . . . . .	28	North Platte, NE . . . . .	209	Tri-Cities (Bristol, VA-Kingsport- Johnson City, TN) . . . . .	91
Casper-Riverton, WY . . . . .	198	Hattiesburg-Laurel, MS . . . . .	167	Odessa-Midland, TX . . . . .	159	Tucson (Sierra Vista), AZ . . . . .	71
Cedar Rapids-Waterloo-Iowa City- Dubuque, IA . . . . .	88	Helena, MT . . . . .	206	Oklahoma City, OK . . . . .	45	Tulsa, OK . . . . .	61
Champaign & Springfield-Decatur, IL . . . . .	82	Honolulu, HI . . . . .	72	Omaha, NE . . . . .	75	Twin Falls, ID . . . . .	192
Charleston, SC . . . . .	101	Houston, TX . . . . .	10	Orlando-Daytona Beach-Melbourne, FL . . . . .	20	Tyler-Longview (Lufkin & Nacogdoches), TX . . . . .	111
Charleston-Huntington, WV . . . . .	64	Huntsville-Decatur (Florence), AL . . . . .	84	Ottumwa, IA-Kirksville, MO . . . . .	199	Utica, NY . . . . .	166
Charlotte, NC . . . . .	27	Idaho Falls-Pocatello, ID . . . . .	163	Paducah, KY-Cape Girardeau- Harrisburg, MO-Mount Vernon, IL . . . . .	80	Victoria, TX . . . . .	205
Charlottesville, VA . . . . .	186	Indianapolis, IN . . . . .	25	Palm Springs, CA . . . . .	153	Waco-Temple-Bryan, TX . . . . .	94
Chattanooga, TN . . . . .	86	Jackson, MS . . . . .	89	Panama City, FL . . . . .	157	Washington, DC (Hagerstown, MD) . . . . .	8
Cheyenne, WY-Scottsbluff, NE . . . . .	195	Jackson, TN . . . . .	174	Parkersburg, WV . . . . .	190	Watertown, NY . . . . .	178
Chicago, IL . . . . .	3	Jacksonville, FL . . . . .	52	Peoria-Bloomington, IL . . . . .	117	Wausau-Rhineland, WI . . . . .	134
Chico-Redding, CA . . . . .	130	Johnstown-Altoona, PA . . . . .	98	Philadelphia, PA . . . . .	4	West Palm Beach-Fort Pierce, FL . . . . .	38
Cincinnati, OH . . . . .	34	Jonesboro, AR . . . . .	179	Phoenix (Prescott), AZ . . . . .	14	Wheeling, WV-Steubenville, OH . . . . .	154
Clarksburg-Weston, WV . . . . .	165	Joplin, MO-Pittsburg, KS . . . . .	145	Pittsburgh, PA . . . . .	22	Wichita Falls, TX & Lawton, OK . . . . .	144
Cleveland-Akron (Canton), OH . . . . .	16	Juneau, AK . . . . .	207	Portland, OR . . . . .	23	Wichita-Hutchinson, KS . . . . .	67
Colorado Springs-Pueblo, CO . . . . .	93	Kansas City, MO . . . . .	31	Portland-Auburn, ME . . . . .	74	Wilkes Barre-Scranton, PA . . . . .	54
Columbia, SC . . . . .	83	Knoxville, TN . . . . .	58	Presque Isle, ME . . . . .	204	Wilmington, NC . . . . .	139
Columbia-Jefferson City, MO . . . . .	138	La Crosse-Eau Claire, WI . . . . .	123	Providence, RI-New Bedford, MA . . . . .	51	Yakima-Pasco-Richland- Kennewick, WA . . . . .	126
Columbus, GA . . . . .	127	Lafayette, IN . . . . .	191	Quincy, IL-Hannibal, MO-Keokuk, IA . . . . .	169	Youngstown, OH . . . . .	102
Columbus, OH . . . . .	32	Lafayette, LA . . . . .	124	Raleigh-Durham (Fayetteville), NC . . . . .	29	Yuma, AZ-El Centro, CA . . . . .	170
Columbus-Tupelo-West Point, MS . . . . .	132	Lake Charles, LA . . . . .	175	Rapid City, SD . . . . .	177	Zanesville, OH . . . . .	202
Corpus Christi, TX . . . . .	129	Lansing, MI . . . . .	110	Reno, NV . . . . .	112		
Dallas-Fort Worth, TX . . . . .	7	Laredo, TX . . . . .	188	Richmond-Petersburg, VA . . . . .	60		
Davenport, IA-Rock Island-Moline, IL . . . . .	95	Las Vegas, NV . . . . .	48	Roanoke-Lynchburg, VA . . . . .	68		
Dayton, OH . . . . .	59	Lexington, KY . . . . .	63	Rochester, MN-Mason City, IA- Austin, MN . . . . .	152		
Denver, CO . . . . .	18			Rochester, NY . . . . .	79		
Des Moines-Ames, IA . . . . .	73			Rockford, IL . . . . .	133		
Detroit, MI . . . . .	11						
Dothan, AL . . . . .	172						

# U.S. Analog Television Stations by Call Letters

As of November 1, 2005 with Channel Numbers in Parentheses.

Call Letters for digital only TV stations included. Dagger(†) indicates Non-Commercial/Educational station. Asterisk (\*) indicates Operating Construction Permit.

## K

KAHH-TV . . . . . Honolulu, HI (26)	KBHK-TV . . . . . San Francisco, CA (44)	KDAF . . . . . Dallas, TX (33)	KFDM-TV . . . . . Beaumont, TX (6)
KAAL . . . . . Austin, MN (6)	KBIM-TV . . . . . Roswell, NM (10)	KDBC-TV . . . . . El Paso, TX (4)	KFDX-TV . . . . . Wichita Falls, TX (3)
KAAS-TV . . . . . Salina, KS (18)	†KBIN . . . . . Council Bluffs, IA (32)	†KDCK-DT . . . . . Dodge City, KS (21)	KFFX-TV . . . . . Pendleton, OR (11)
KABB . . . . . San Antonio, TX (29)	KBJR-TV . . . . . Duluth, MN-Superior, WI (6)	KDEB-TV . . . . . Springfield, MO (27)	KFJX . . . . . Pittsburg, KS (14)
KABC-TV . . . . . Los Angeles, CA (7)	KBLN . . . . . Grants Pass, OR (30)	KDEN . . . . . Longmont, CO (25)	KFMB-TV . . . . . San Diego, CA (8)
KABY-TV . . . . . Aberdeen, SD (9)	KBLR . . . . . Paradise, NV (39)	KDEV . . . . . Cheyenne, WY (33)	†KFME . . . . . Fargo, ND (13)
*KACB-TV . . . . . New Iberia, LA (50)	†KBME-TV . . . . . Bismarck, ND (3)	KDFI . . . . . Dallas, TX (27)	KFNB . . . . . Casper, WY (20)
KADN . . . . . Lafayette, LA (15)	KBMO-TV . . . . . Tonopah, NV (9)	KDFW . . . . . Dallas-Fort Worth, TX (4)	KFPH-TV . . . . . Riverton, WY (10)
KAEF . . . . . Arcata, CA (23)	KBMT . . . . . Beaumont, TX (12)	†KDIN-TV . . . . . Des Moines, IA (11)	KFNR . . . . . Rawlins, WY (11)
†KAET . . . . . Phoenix, AZ (8)	KBMY . . . . . Bismarck, ND (17)	KDKA-TV . . . . . Pittsburgh, PA (2)	KFOR-TV . . . . . Oklahoma City, OK (4)
†KAFT . . . . . Fayetteville, AR (13)	KBRR . . . . . Thief River Falls, MN (10)	KDKF . . . . . Klamath Falls, OR (31)	KFOX-TV . . . . . El Paso, TX (14)
†KAID . . . . . Boise, ID (4)	KBSD-TV . . . . . Ensign, KS (6)	KDLH . . . . . Duluth, MN-Superior, WI (3)	KFPH-TV . . . . . Flagstaff, AZ (13)
KAIH-TV . . . . . Wailuku, HI (7)	KBSH-TV . . . . . Hays, KS (7)	KDLO-DT . . . . . Florence, SD (2)	KFPX . . . . . Newton, IA (39)
KAIL . . . . . Fresno, CA (53)	KBSI . . . . . Cape Girardeau, MO (23)	KDLO-TV . . . . . Florence, SD (3)	KFOX . . . . . Grand Junction, CO (4)
KAIT . . . . . Jonesboro, AR (8)	KBSL-TV . . . . . Goodland, KS (10)	KDLT-TV . . . . . Sioux Falls, SD (46)	KFRE-TV . . . . . Sanger, CA (59)
KAKE-TV . . . . . Wichita, KS (10)	†KBSV . . . . . Ceres, CA (23)	KDLV-TV . . . . . Mitchell, SD (5)	KFSF-TV . . . . . Vallejo, CA (66)
†KAKM . . . . . Anchorage, AK (7)	†KBTC-TV . . . . . Tacoma, WA (28)	KDMV . . . . . Anchorage, AK (33)	KFSM-TV . . . . . Fort Smith, AR (5)
KAKW-TV . . . . . Killeen, TX (62)	KBTW-TV . . . . . Port Arthur-Beaumont, TX (4)	KDNL-TV . . . . . St. Louis, MO (30)	KFSN-TV . . . . . Fresno, CA (30)
KALB-TV . . . . . Alexandria, LA (5)	KBTX-TV . . . . . Bryan, TX (3)	KDOC-TV . . . . . Anaheim, CA (56)	KFTA-TV . . . . . Fort Smith, AR (24)
†KALO . . . . . Honolulu, HI (38)	KBVU . . . . . Eureka, CA (29)	KDOR-TV . . . . . Bartlesville, OK (17)	KFTC . . . . . Bemidji, MN (26)
KAMC . . . . . Lubbock, TX (28)	KBWB . . . . . San Francisco, CA (20)	KDRV . . . . . Medford, OR (12)	KFTH-TV . . . . . Alvin, TX (67)
KAME-TV . . . . . Reno, NV (21)	†KBYU-TV . . . . . Provo, UT (11)	†KDSB-TV . . . . . Aberdeen, SD (16)	KFTR-TV . . . . . Ontario, CA (46)
KAMR-TV . . . . . Amarillo, TX (4)	KBZK . . . . . Bozeman, MT (7)	†KDSV . . . . . Dickinson, ND (9)	†KFTS . . . . . Klamath Falls, OR (22)
†KAMU-TV . . . . . College Station, TX (15)	KCAL-TV . . . . . Los Angeles, CA (9)	KDSM-TV . . . . . Des Moines, IA (17)	KFTU-TV . . . . . Douglas, AZ (3)
KAPP . . . . . Yakima, WA (35)	KCAU-TV . . . . . Sioux City, IA (9)	KDTN . . . . . Denton, TX (2)	KFTV . . . . . Hanford, CA (21)
KAQY . . . . . Columbia, LA (11)	KCBA . . . . . Salinas, CA (35)	†KDTP . . . . . Phoenix, AZ (39)	KFTY . . . . . Santa Rosa, CA (50)
KARD . . . . . West Monroe, LA (14)	KCBD . . . . . Lubbock, TX (11)	KDTV . . . . . San Francisco, CA (14)	KFVE . . . . . Honolulu, HI (5)
KARE . . . . . Minneapolis-St. Paul, MN (11)	KCBS-TV . . . . . Los Angeles, CA (2)	KDTX-TV . . . . . Dallas, TX (58)	KFVS-TV . . . . . Cape Girardeau, MO (12)
KARK-TV . . . . . Little Rock, AR (4)	KCBU . . . . . Price, UT (3)	KDUH-TV . . . . . Scottsbluff, NE (4)	KKFD . . . . . Fort Worth, TX (52)
KASA-TV . . . . . Santa Fe, NM (2)	KCBY-TV . . . . . Coos Bay, OR (11)	KDVR . . . . . Denver, CO (31)	KFXA . . . . . Cedar Rapids, IA (28)
KASN . . . . . Pine Bluff, AR (38)	KCCI . . . . . Des Moines, IA (8)	†KECI-TV . . . . . Missoula, MT (13)	KFXB . . . . . Dubuque, IA (40)
KASW . . . . . Phoenix, AZ (61)	KCCO-TV . . . . . Alexandria, MN (7)	KECY-TV . . . . . El Centro, CA (9)	KFXC . . . . . Longview, TX (51)
KASY-TV . . . . . Albuquerque, NM (50)	KCCW-TV . . . . . Walker, MN (12)	†KEDT . . . . . Corpus Christi, TX (16)	KFXP . . . . . Pocatello, ID (31)
KATC . . . . . Lafayette, LA (3)	†KCDT . . . . . Coeur d'Alene, ID (26)	†KEET . . . . . Eureka, CA (13)	KFYR-TV . . . . . Bismarck, ND (5)
KATN . . . . . Fairbanks, AK (2)	KCEB . . . . . Longview, TX (38)	KEGS . . . . . Goldfield, NV (7)	
KATU . . . . . Portland, OR (2)	KCEC . . . . . Denver, CO (50)	KEJB . . . . . El Dorado, AR (43)	KGAN . . . . . Cedar Rapids-Waterloo, IA (2)
KATV . . . . . Little Rock, AR (7)	KCEN-TV . . . . . Temple-Waco, TX (6)	KELO-DT . . . . . Sioux Falls, SD (32)	KGBT-TV . . . . . Harlingen, TX (4)
KAUT-TV . . . . . Oklahoma City, OK (43)	†KGET . . . . . Los Angeles, CA (28)	KELO-TV . . . . . Sioux Falls, SD (11)	KGEB . . . . . Tulsa, OK (53)
KAUZ-TV . . . . . Wichita Falls, TX (6)	KCFG . . . . . Flagstaff, AZ (9)	†KEMV . . . . . Mountain View, AR (6)	KGEE . . . . . Bakersfield, CA (17)
KAVU-TV . . . . . Victoria, TX (25)	KCFW-TV . . . . . Kalispell, MT (9)	KENS-TV . . . . . San Antonio, TX (5)	†KGFE . . . . . Grand Forks, ND (2)
†KAWB . . . . . Brainerd, MN (22)	†KCGE-DT . . . . . Crookston, MN (16)	KENV . . . . . Eiko, NV (10)	KGIN . . . . . Grand Island, NE (11)
†KAWE . . . . . Bemidji, MN (9)	KCHF . . . . . Santa Fe, NM (11)	†KENW . . . . . Portales, NM (3)	KGMB . . . . . Honolulu, HI (9)
KAYU-TV . . . . . Spokane, WA (28)	KCIT . . . . . Amarillo, TX (14)	†KEPB-TV . . . . . Eugene, OR (28)	KGMC . . . . . Clovis, CA (43)
KAZA-TV . . . . . Avalon, CA (54)	†KCKA . . . . . Centralia, WA (15)	KEPR-TV . . . . . Pasco, WA (19)	KGMD-TV . . . . . Hilo, HI (9)
KAZH . . . . . Baytown-Houston, TX (57)	KCLO-DT . . . . . Rapid City, SD (16)	†KERA-TV . . . . . Dallas, TX (13)	KGMV . . . . . Wailuku, HI (3)
†KAZQ . . . . . Albuquerque, NM (32)	KCLO-TV . . . . . Rapid City, SD (15)	KERO-TV . . . . . Bakersfield, CA (23)	KGNS-TV . . . . . Laredo, TX (8)
KAZT . . . . . Prescott, AZ (7)	KCNC-TV . . . . . Denver, CO (4)	†KESD-TV . . . . . Brookings, SD (8)	KGO-TV . . . . . San Francisco, CA (7)
KAZW-TV . . . . . Walla Walla, WA (9)	KCNS . . . . . San Francisco, CA (38)	KESQ-TV . . . . . Palm Springs, CA (42)	KGPE . . . . . Fresno, CA (47)
	KCOP-TV . . . . . Los Angeles, CA (13)	†KETA . . . . . Oklahoma City, OK (13)	KGPM . . . . . Spokane, WA (34)
	†KCOS . . . . . El Paso, TX (13)	†KETC . . . . . St. Louis, MO (9)	†KGTG . . . . . Agana, GU (12)
	KCOY-TV . . . . . Santa Maria, CA (12)	†KETG . . . . . Arkadelphia, AR (9)	KGTU . . . . . San Diego, CA (10)
	*KCPM . . . . . Grand Forks, ND (27)	†KETH-TV . . . . . Houston, TX (14)	KGUN . . . . . Tucson, AZ (9)
	KCPQ . . . . . Tacoma, WA (13)	KETK-TV . . . . . Jacksonville, TX (56)	KGW . . . . . Portland, OR (8)
	†KCPX . . . . . Kansas City, MO (19)	†KETS . . . . . Little Rock, AR (2)	KGWB-TV . . . . . Burlington, IA (26)
	KCRA-TV . . . . . Sacramento, CA (3)	KETV . . . . . Omaha, NE (7)	KGWC-TV . . . . . Casper, WY (14)
	KCRG-TV . . . . . Cedar Rapids, IA (9)	KEVN-TV . . . . . Rapid City, SD (7)	KGWL-TV . . . . . Lander, WY (5)
	†KCSB-TV . . . . . Sioux Falls, SD (23)	KEYC-TV . . . . . Mankato, MN (12)	KGWN-TV . . . . . Cheyenne, WY (5)
	KCSG . . . . . Cedar City, UT (4)	KEYE-TV . . . . . Austin, TX (42)	KGWR-TV . . . . . Rock Springs, WY (13)
	†KCSM-DT . . . . . San Mateo, CA (43)	KEYT-TV . . . . . Santa Barbara, CA (3)	
	†KCTS-TV . . . . . Seattle, WA (9)	KEZI . . . . . Eugene, OR (9)	KHAS-TV . . . . . Hastings, NE (5)
	KCTV . . . . . Kansas City, MO (5)		KHAW-TV . . . . . Hilo, HI (11)
	KCVU . . . . . Paradise, CA (30)	KFBV-TV . . . . . Great Falls, MT (5)	KHBC-TV . . . . . Hilo, HI (2)
	†KWCW-TV . . . . . Lander, WY (4)	KFBT . . . . . Las Vegas, NV (33)	KHBS . . . . . Fort Smith, AR (40)
	KCWE . . . . . Kansas City, MO (29)	KFCF . . . . . Fort Collins, CO (22)	†KHCE-TV . . . . . San Antonio, TX (23)
	KCWY . . . . . Casper, WY (13)	KFDA-TV . . . . . Amarillo, TX (10)	KHCV . . . . . Seattle, WA (45)

†KHET . . . . . Honolulu, HI (11)	†KLRU . . . . . Austin, TX (18)	KOAA-TV . . . . . Pueblo, CO (5)	KPXE . . . . . Kansas City, MO (50)
KHFT . . . . . Hobbs, NM (29)	KLSR-TV . . . . . Eugene, OR (34)	†KOAB-TV . . . . . Bend, OR (3)	KPXF . . . . . Porterville, CA (61)
KHGI-TV . . . . . Kearney, NE (13)	KLST . . . . . San Angelo, TX (8)	†KOAC-TV . . . . . Corvallis, OR (7)	KPXG . . . . . Salem, OR (22)
†KHIN . . . . . Red Oak, IA (36)	†KLTV . . . . . Galveston, TX (22)	KOAM-TV . . . . . Pittsburg, KS (7)	KPXJ-DT . . . . . Minden, LA (21)
KHIZ . . . . . Barstow, CA (64)	†KLTJ-TV . . . . . Lake Charles, LA (18)	KOAT-TV . . . . . Albuquerque, NM (7)	KPXL . . . . . Odessa, TX (30)
KHMT . . . . . Hardin, MT. (4)	†KLTM-TV . . . . . Monroe, LA (13)	KOB-TV . . . . . Albuquerque, NM (4)	KPXL . . . . . Uvalde, TX (26)
†KHNE-TV . . . . . Hastings, NE (29)	†KLTS-TV . . . . . Shreveport, LA (24)	KOBF . . . . . Farmington, NM (12)	KPXM . . . . . St. Cloud, MN (41)
KHNL . . . . . Honolulu, HI (13)	KLTV . . . . . Tyler, TX (7)	KOBG-TV . . . . . Silver City, NM (6)	KPXN . . . . . San Bernardino, CA (30)
KHOG-TV . . . . . Fayetteville, AR (29)	†KLUJ-TV . . . . . Harlingen, TX (44)	KOBI . . . . . Medford, OR (5)	KPXO . . . . . Kaneohe, HI (66)
KHON-TV . . . . . Honolulu, HI (2)	KLUZ-TV . . . . . Albuquerque, NM (41)	KOBR . . . . . Roswell, NM (8)	KPXR . . . . . Cedar Rapids, IA (48)
KHOU-TV . . . . . Houston, TX (11)	†KLVX . . . . . Las Vegas, NV (10)	KOCB . . . . . Oklahoma City, OK (34)	KQCA . . . . . Stockton, CA (58)
KHQ-TV . . . . . Spokane, WA (6)	KLWY . . . . . Cheyenne, WY (27)	†KOCE-TV . . . . . Huntington Beach, CA (50)	KQCD-TV . . . . . Dickson, ND (7)
KHQA-TV . . . . . Hannibal, MO (7)	KMAS-TV . . . . . Steamboat Springs, CO (24)	KOCO-TV . . . . . Oklahoma City, OK (5)	KQDS-TV . . . . . Duluth, MN (21)
KHRR . . . . . Tucson, AZ (40)	KMAU . . . . . Wailuku, HI (12)	KOCT . . . . . Carlsbad, NM (6)	†KQED . . . . . San Francisco, CA (9)
KHSC-TV . . . . . Ontario, CA (46)	KMAX-TV . . . . . Sacramento, CA (31)	†KOCV-TV . . . . . Odessa, TX (36)	†KQIN . . . . . Davenport, IA (36)
KHSD-TV . . . . . Lead, SD (11)	KMBC-TV . . . . . Kansas City, MO (9)	KODE-TV . . . . . Joplin, MO (12)	†KQSD-TV . . . . . Lowry, SD (11)
KHSL-TV . . . . . Chico, CA (12)	†KMBH . . . . . Harlingen, TX (60)	†KOED-TV . . . . . Tulsa, OK (11)	KQTV . . . . . St. Joseph, MO (2)
KHVO . . . . . Hilo, HI (13)	KMCC . . . . . Laughlin, NV (34)	†KOET . . . . . Eufaula, OK (3)	KRBC-TV . . . . . Abilene, TX (9)
KHWB . . . . . Houston, TX (39)	KMCI . . . . . Lawrence, KS (38)	KOGG . . . . . Wailuku, HI (15)	KRCA . . . . . Riverside, CA (62)
KICU-TV . . . . . San Jose, CA (36)	KMCT-TV . . . . . West Monroe, LA (39)	KOIN . . . . . Portland, OR (6)	†KRCB . . . . . Cotati, CA (22)
KIDK . . . . . Idaho Falls, ID (3)	KMCT . . . . . Minot, ND (14)	KOKH-TV . . . . . Oklahoma City, OK (25)	KRCG . . . . . Jefferson City, MO (13)
KIDY . . . . . San Angelo, TX (6)	†KMEB-TV . . . . . Wailuku, HI (10)	KOKI-TV . . . . . Tulsa, OK (23)	KRCR-TV . . . . . Redding, CA (7)
KIEM-TV . . . . . Eureka, CA (3)	KMEG . . . . . Sioux City, IA (14)	KOLD-TV . . . . . Tucson, AZ (13)	KRDD-TV . . . . . Colorado Springs, CO (13)
KIFI-TV . . . . . Idaho Falls, ID (8)	KMEX-TV . . . . . Los Angeles, CA (34)	KOLN . . . . . Lincoln, NE (10)	KREG-TV . . . . . Glenwood Springs, CO (3)
KIII-TV . . . . . Corpus Christi, TX (3)	KMGH-TV . . . . . Denver, CO (7)	KOLO-TV . . . . . Reno, NV (8)	KREM-TV . . . . . Spokane, WA (2)
†KIIN-TV . . . . . Iowa City, IA (12)	KMID . . . . . Midland, TX (2)	KOLR . . . . . Springfield, MO (10)	KREN-TV . . . . . Reno, NV (27)
KIKU . . . . . Honolulu, HI (20)	KMIR-TV . . . . . Palm Springs, CA (36)	KOMO-TV . . . . . Seattle, WA (4)	KREX-TV . . . . . Grand Junction, CO (5)
KIMA-TV . . . . . Yakima, WA (29)	KMIZ . . . . . Columbia, MO (17)	KOMU-TV . . . . . Columbia, MO (8)	KREY-TV . . . . . Montrose, CO (10)
KIMO . . . . . Anchorage, AK (13)	KMLM . . . . . Odessa, TX (42)	KONG-TV . . . . . Everett, WA (16)	KREZ-TV . . . . . Durango, CO (6)
KIMT . . . . . Mason City, IA (3)	†KMNE-TV . . . . . Bassett, NE (7)	†KOOD . . . . . Hays, KS (9)	KRGV-TV . . . . . Westlake, TX (5)
KINC . . . . . Las Vegas, NV (15)	KMOH-TV . . . . . Kingman, AZ (6)	†KOPB-TV . . . . . Portland, OR (10)	†KRIN . . . . . Waterloo, IA (32)
KING-TV . . . . . Seattle, WA (5)	†KMOS-TV . . . . . Sedalia, MO (6)	KOPX . . . . . Oklahoma City, OK (62)	KRIS-TV . . . . . Corpus Christi, TX (6)
KINT-TV . . . . . El Paso, TX (26)	KMOT . . . . . Minot, ND (10)	KORO . . . . . Corpus Christi, TX (28)	KRIV . . . . . Houston, TX (26)
KION . . . . . Monterey, CA (46)	KMOV . . . . . St. Louis, MO (4)	KOSA-TV . . . . . Odessa, TX (7)	†KRMA-TV . . . . . Denver, CO (6)
†KIPT . . . . . Twin Falls, ID (13)	KMPH . . . . . Visalia, CA (26)	KOTA-TV . . . . . Rapid City, SD (3)	†KRMJ . . . . . Grand Junction, CO (18)
KIRO-TV . . . . . Seattle, WA (7)	KMPX . . . . . Decatur, TX (29)	KOTI . . . . . Klamath Falls, OR (2)	†KRMT . . . . . Denver, CO (41)
†KISU-TV . . . . . Pocatello, ID (10)	KMSB-TV . . . . . Tucson, AZ (11)	KOTV . . . . . Tulsa, OK (6)	†KRNE-TV . . . . . Merriman, NE (12)
†KITU . . . . . Beaumont, TX (34)	KMSP-TV . . . . . Minneapolis-St. Paul, MN (9)	KOVR . . . . . Stockton, CA (13)	KRNV . . . . . Reno, NV (4)
KITV . . . . . Honolulu, HI (4)	KMSS-TV . . . . . Shreveport, LA (33)	KOVT . . . . . Silver City, NM (10)	KRON-TV . . . . . San Francisco, CA (4)
KIW . . . . . Nampa, ID (6)	KMTF . . . . . Helena, MT (10)	†KOZJ . . . . . Joplin, MO (26)	KRPV . . . . . Roswell, NM (27)
KIVV-TV . . . . . Lead, SD (5)	†KMTP-TV . . . . . San Francisco, CA (32)	†KOZK . . . . . Springfield, MO (21)	KRQE . . . . . Albuquerque, NM (13)
†KIXE-TV . . . . . Redding, CA (9)	KMTR . . . . . Eugene, OR (16)	KPAX-TV . . . . . Missoula, MT (8)	KRRR . . . . . Kerrville, TX (35)
KJCT-TV . . . . . Grand Junction, CO (8)	KMTV . . . . . Omaha, NE (3)	KPAZ-TV . . . . . Phoenix, AZ (21)	†KRSC-TV . . . . . Claremore, OK (35)
KJLA . . . . . Ventura, CA (57)	KMTX-TV . . . . . Roseburg, OR (46)	†KPBS . . . . . San Diego, CA (15)	KRTV . . . . . Great Falls, MT (3)
KJNP-TV . . . . . North Pole, AK (4)	KMTZ . . . . . Coos Bay, OR (23)	KPDX . . . . . Vancouver, WA (49)	KRWF . . . . . Redwood Falls, MN (43)
†KJRE . . . . . Ellendale, ND (19)	KMVT . . . . . Twin Falls, ID (11)	KPCB . . . . . Snyder, TX (17)	†KRWG-TV . . . . . Las Cruces, NM (22)
KJRH . . . . . Tulsa, OK (2)	KMVU . . . . . Medford, OR (26)	KPEJ . . . . . Odessa, TX (24)	KRXI-TV . . . . . Reno, NV (11)
KJRR . . . . . Jamestown, ND (7)	KNAT . . . . . Albuquerque, NM (23)	KPHO-TV . . . . . Phoenix, AZ (5)	KSAN-TV . . . . . San Angelo, TX (3)
KJTL . . . . . Wichita Falls, TX (18)	KNAZ-TV . . . . . Flagstaff, AZ (2)	KPHZ . . . . . Holbrook, AZ (11)	KSAS-TV . . . . . Wichita, KS (24)
KJTV-TV . . . . . Lubbock, TX (34)	KNBC . . . . . Los Angeles, CA (4)	KPIC . . . . . Roseburg, OR (4)	KSAT-TV . . . . . San Antonio, TX (12)
KJUD . . . . . Juneau, AK (8)	KNBN . . . . . Rapid City, SD (21)	KPIF . . . . . Pocatello, ID (15)	KSAX . . . . . Alexandria, MN (42)
KJWY . . . . . Jackson, WY (2)	†KNCT . . . . . Beiton, TX (46)	KPIX-TV . . . . . San Francisco, CA (5)	KSAZ-TV . . . . . Phoenix, AZ (10)
KJZZ-TV . . . . . Salt Lake City, UT (14)	KNDO . . . . . Yakima, WA (23)	KPLC . . . . . Lake Charles, LA (7)	KSBI . . . . . Oklahoma City, OK (52)
KKCO . . . . . Grand Junction, CO (11)	KNDU . . . . . Richland, WA (25)	KPLO-DT . . . . . Reliance, SD (14)	KSBN-TV . . . . . Springdale, AR (57)
KKPX . . . . . San Jose, CA (65)	KNDX . . . . . Bismarck, ND (26)	KPLO-TV . . . . . Reliance, SD (6)	KSBW . . . . . Salinas, CA (8)
KKTU . . . . . Colorado Springs, CO (11)	KNIN-TV . . . . . Caldwell, ID (9)	KPLR-TV . . . . . St. Louis, MO (11)	KSBY . . . . . San Luis Obispo, CA (6)
KLAS-TV . . . . . Las Vegas, NV (8)	KNLC . . . . . St. Louis, MO (24)	KPMR . . . . . Santa Barbara, CA (38)	KSCC . . . . . Hutchinson, KS (36)
KLAX-TV . . . . . Alexandria, LA (31)	KNLJ . . . . . Jefferson City, MO (25)	†KPNB-TV . . . . . North Platte, NE (9)	*†KSCF . . . . . El Paso, TX (38)
KLBK-TV . . . . . Lubbock, TX (13)	†KNME-TV . . . . . Albuquerque, NM (5)	KPNZ . . . . . Ogden, UT (24)	KSCI . . . . . Long Beach, CA (18)
KLBY . . . . . Colby, KS (4)	KNMT . . . . . Portland, OR (24)	KPNX . . . . . Phoenix-Mesa, AZ (12)	KSDK . . . . . St. Louis, MO (5)
†KLCS . . . . . Los Angeles, CA (58)	KNOE-TV . . . . . Monroe, LA (8)	KPOB-TV . . . . . Poplar Bluff, MO (15)	KSEE . . . . . Fresno, CA (24)
KLDO-TV . . . . . Laredo, TX (27)	KNOP-TV . . . . . North Platte, NE (2)	KPPX . . . . . Tolleson, AZ (51)	KSFY-TV . . . . . Sioux Falls, SD (13)
KLDT . . . . . Lake Dallas, TX (55)	†KNPB . . . . . Reno, NV (5)	KPRC-TV . . . . . Houston, TX (2)	KSGW-TV . . . . . Sheridan, WY (12)
KLEI . . . . . Kailua-Kona, HI (6)	KNRR . . . . . Pembina, ND (12)	KPRY-TV . . . . . Pierre, SD (4)	KSHB-TV . . . . . Kansas City, MO (41)
KLEW-TV . . . . . Lewiston, ID (3)	KNSD . . . . . San Diego, CA (39)	†KPSD-TV . . . . . Eagle Butte, SD (13)	KSHV . . . . . Shreveport, LA (45)
KLFY-TV . . . . . Lafayette, LA (10)	KNSO . . . . . Merced, CA (51)	KPST-TV . . . . . Vallejo, CA (66)	†KSHN . . . . . Sioux City, IA (27)
KLGT . . . . . Minneapolis-St. Paul, MN (23)	KNTV . . . . . San Jose, CA (11)	KPTB . . . . . Lubbock, TX (16)	KSKN . . . . . Spokane, WA (22)
KLJB-TV . . . . . Davenport, IA (18)	KNVA . . . . . Austin, TX (54)	KPTF . . . . . Farwell, TX (18)	KSL-TV . . . . . Salt Lake City, UT (5)
KLKN . . . . . Lincoln, NE (8)	KNVN . . . . . Chico, CA (24)	KPTH . . . . . Sioux City, IA (44)	KSLA-TV . . . . . Shreveport, LA (12)
†KLNE-TV . . . . . Lexington, NE (3)	KNVO . . . . . McAllen, TX (48)	KPTM . . . . . Omaha, NE (42)	KSMO-TV . . . . . Kansas City, MO (62)
†KLPA-TV . . . . . Alexandria, LA (25)	KNWA-TV . . . . . Rogers, AR (51)	†KPTS . . . . . Wichita, KS (8)	†KSMN . . . . . Worthington, MN (20)
†KLPB-TV . . . . . Lafayette, LA (24)	KNWA-TV . . . . . Rogers, AR (51)	KPTV . . . . . Portland, OR (12)	†KSMQ-TV . . . . . Austin, MN (15)
†KLRN . . . . . San Antonio, TX (9)	KNWS-TV . . . . . Katy, TX (51)	KPTW . . . . . Casper, WY (6)	KSMS-TV . . . . . Salinas-Monterey, CA (67)
KLRT . . . . . Little Rock, AR (16)	†KNXT . . . . . Visalia, CA (49)	KPVI . . . . . Pocatello, ID (6)	KSNB-TV . . . . . Superior, NE (4)
	KNXV-TV . . . . . Phoenix, AZ (15)	KPXB . . . . . Conroe, TX (49)	KSNC . . . . . Great Bend, KS (2)
		KPXC . . . . . Denver, CO (59)	
		KPXD . . . . . Arlington, TX (68)	



# US Call Letters

KSNF	Joplin, MO (16)	KTTM	Huron, SD (12)	KVDA	San Antonio, TX (60)	KXMC-TV	Minot, ND (13)
KNSG	Garden City, KS (11)	KTTU-TV	Tucson, AZ (18)	KVEA	Corona, CA (52)	KXMD-TV	Williston, ND (11)
KSNK	McCook, NE (8)	KTTV	Los Angeles, CA (11)	KVEO	Brownsville, TX (23)	KXND	Minot, ND (24)
KSNT	Topeka, KS (27)	KTTW	Sioux Falls, SD (17)	KVEV	Kennewick, WA (42)	†KXNE-TV	Norfolk, NE (19)
KSNW	Wichita, KS (3)	KTUL	Tulsa, OK (8)	KVHP	Lake Charles, LA (29)	KXRM-TV	Colorado Springs, CO (21)
KSPR	Springfield, MO (33)	KTUU-TV	Anchorage, AK (2)	KVIA-TV	El Paso, TX (7)	KXTF	Twin Falls, ID (35)
†KSPS-TV	Spokane, WA (7)	*KTUW	Scottsbluff, NE (16)	†KVI	Sacramento, CA (6)	KXTV	Sacramento, CA (10)
KSPX	Sacramento, CA (29)	KTUZ-TV	Shawnee, OK (30)	KVIH-TV	Clovis, NM (12)	KXTX-TV	Dallas, TX (39)
†KSRE	Minot, ND (6)	KTV	Anchorage, AK (11)	KVII-TV	Amarillo, TX (7)	KXVA	Abilene, TX (15)
KSTC-TV	Minneapolis, MN (45)	KTVB	Boise, ID (7)	KVIQ	Eureka, CA (6)	KXVO	Omaha, NE (15)
KSTF	Scottsbluff, NE (10)	KTVC	Roseburg, OR (36)	KVLY-TV	Fargo, ND (11)	KXXV	Waco, TX (25)
KSTP-TV	Minneapolis-St. Paul, MN (5)	KTVD	Denver, CO (20)	KVMD-DT	Twenty-nine Palms, CA (23)	KYES	Anchorage, AK (5)
KSTR-TV	Irving-Dallas, TX (49)	KTVE	El Dorado, AR-Monroe, LA (10)	KVOA	Tucson, AZ (4)	†KYIN	Mason City, IA (24)
KSTS	San Jose, CA (48)	KTVF	Fairbanks, AK (11)	KVOS-TV	Bellingham, WA (12)	KYLE	Bryan, TX (28)
KSTU	Salt Lake City, UT (13)	KTVG	Grand Island, NE (17)	†KVPT	Fresno, CA (18)	KYMA	Yuma, AZ (11)
KSTW	Tacoma, WA (11)	KTVH	Helena, MT (12)	KVRR	Fargo, ND (15)	†KYNE-TV	Omaha, NE (26)
KSVI	Billings, MT (6)	KTVI	St. Louis, MO (2)	KVTH	Hot Springs, AR (26)	KYOU-TV	Ottumwa, IA (15)
KSWB-TV	San Diego, CA (69)	KTVJ	Boulder, CO (14)	KVTJ	Jonesboro, AR (48)	KYPX	Camden, AR (49)
†KSWK	Lakin, KS (3)	KTVK	Phoenix, AZ (3)	KVTN	Pine Bluff, AR (25)	KYTV	Springfield, MO (3)
KSWO-TV	Lawton, OK (7)	KTVM	Medford, OR (10)	KVTV	Laredo, TX (13)	KYTX	Nacogdoches, TX (19)
KSWT	Yuma, AZ (13)	KTVM	Butte, MT (6)	KVUE-TV	Austin, TX (24)	†KYUK-TV	Bethel, AK (4)
KSWY	Sheridan, WY (7)	KTVN	Reno, NV (2)	KVVU-TV	Henderson, NV (5)	KYUS-TV	Miles City, MT (3)
†KSYS	Medford, OR (8)	KTVO	Kirksville, MO-Ottumwa, IA (3)	KVWB	Las Vegas, NV (21)	†KYVE-TV	Yakima, WA (47)
KTAB-TV	Abilene, TX (32)	KTVO	Billings, MT (2)	KVYE	El Centro, CA (7)	KYW-TV	Philadelphia, PA (3)
KTAF	St. Joseph, MO (16)	†KTVR	La Grande, OR (13)	KWAB-TV	Big Spring, TX (4)	KZJL	Houston, TX (61)
KTAL-TV	Shreveport, LA-Texarkana, TX (6)	KTVT	Fort Worth, TX (11)	KWBA	Sierra Vista, AZ (58)	†KZSD-TV	Martin, SD (8)
KTAQ	Greenville, TX (47)	KTVU	Oakland, CA (2)	KWBF	Little Rock, AR (42)	KZTV	Corpus Christi, TX (10)
KTAS	San Luis Obispo, CA (33)	KTWW-TV	Phoenix, AZ (33)	KWBM	Harrison, AR (31)		
KTBC	Austin, TX (7)	KTVX	Salt Lake City, UT (4)	†KWBN	Honolulu, HI (44)		
KTBN-TV	Santa Ana, CA (40)	KTVZ	Bend, OR (21)	KWBP	Salem, OR (32)		
KTBO-TV	Oklahoma City, OK (14)	KTWB-TV	Seattle, WA (22)	KWBQ	Santa Fe, NM (19)		
KTBS-TV	Shreveport, LA (3)	KTWO-TV	Casper, WY (2)	KWBT	Muskogee, OK (19)		
KTBU	Conroe, TX (55)	†KTWU	Topeka, KS (11)	†KWBU-TV	Waco, TX (34)		
KTBW-TV	Tacoma, WA (20)	KTXA	Fort Worth, TX (21)	KWCH-TV	Hutchinson, KS (12)		
KTBY	Anchorage, AK (4)	KTXH	Houston, TX (20)	†KWCM-TV	Appleton, MN (10)		
†KTCA-TV	St. Paul, MN (2)	KTXL	Sacramento, CA (40)	KWCV	Wichita, KS (33)		
†KTCI-TV	St. Paul, MN (17)	KTXS-TV	Sweetwater, TX (12)	†KWDK	Tacoma, WA (56)		
KTDO	Las Cruces, NM (48)	†KTXT-TV	Lubbock, TX (5)	KWES-TV	Odessa-Monahans, TX (9)		
†KTEH	San Jose, CA (54)	†KUAC-TV	Fairbanks, AK (9)	†KWET	Cheyenne, OK (12)		
†KTEJ	Jonesboro, AR (19)	KUAM-TV	Agana, GU (8)	KWEX-TV	San Antonio, TX (41)		
KTEL-TV	Carlsbad, NM (25)	†KUAS-TV	Tucson, AZ (27)	KWFT-TV	Eureka Springs, AR (34)		
KTEN	Ada, OK (10)	†KUAT-TV	Tucson, AZ (6)	KWGN-TV	Denver, CO (2)		
KTFF-TV	Porterville, CA (61)	KUBD	Ketchikan, AK (4)	KWHB	Tulsa, OK (47)		
KTFK-TV	Stockton, CA (64)	†KUED	Salt Lake City, UT (7)	KWHD	Castle Rock, CO (53)		
KTFL	Flagstaff, AZ (4)	†KUEN	Ogden, UT (9)	KWHE	Honolulu, HI (14)		
KTFN	El Paso, TX (65)	†KUES-DT	Richfield, UT (19)	KWHH	Hilo, HI (14)		
KTFO	Tulsa, OK (41)	*†KUEW	St. George, UT (18)	KWHM	Wailuku, HI (21)		
KTfq-TV	Albuquerque, NM (14)	*†KUFM-TV	Missoula, MT (11)	KWHY-TV	Los Angeles, CA (22)		
KTGF	Great Falls, MT (16)	†KUHT	Houston, TX (8)	KWKB	Iowa City, IA (20)		
KTGM	Tamuning, GU (14)	†KUID-TV	Moscow, ID (12)	KWKT	Waco, TX (44)		
KTHV	Little Rock, AR (11)	KULR-TV	Billings, MT (8)	KWNB-TV	Hayes Center, NE (6)		
†KTIN	Fort Dodge, IA (21)	KUMV-TV	Williston, ND (8)	KWNV	Winnemucca, NV (7)		
KTIV	Sioux City, IA (4)	KUNO-TV	Fort Bragg, CA (8)	KWOG	Bellevue, WA (51)		
KTKA-TV	Topeka, KS (49)	†KUON-TV	Lincoln, NE (12)	KWPX	Bellevue, WA (33)		
KTLA	Los Angeles, CA (5)	KUPB	Midland, TX (18)	KWQC-TV	Davenport, IA (6)		
KTLL-TV	Durango, CO (33)	KUPK-TV	Garden City, KS (13)	KWSD	Sioux Falls, SD (36)		
KTLM	Rio Grande City, TX (40)	KUPN	Sterling, CO (3)	†KWSE	Williston, ND (4)		
KTln-TV	Novato, CA (68)	KUPT	Wolfforth, TX (22)	†KWSU-TV	Pullman, WA (10)		
KTMD	Galveston, TX (47)	KUPX	Provo, UT (16)	KWTV	Oklahoma City, OK (9)		
KTMF	Missoula, MT (23)	KUSA-TV	Denver, CO (9)	KWTX-TV	Waco, TX (10)		
KTmw	Salt Lake City, UT (20)	†KUSD-TV	Vermillion, SD (2)	KWWL	Waterloo, IA (7)		
KTNC-TV	Concord, CA (42)	KUSG	St. George, UT (12)	KWYB	Butte, MT (18)		
†KTNE-TV	Alliance, NE (13)	KUSI-TV	San Diego, CA (51)	†*KWYP-TV	Laramie, WY (8)		
KTNL	Sitka, AK (13)	†KUSM	Bozeman, MT (9)				
KTNV	Las Vegas, NV (13)	KUTF	Logan, UT (12)	KXAM-TV	Llano, TX (14)		
†KTNW	Richland, WA (31)	KUTP	Phoenix, AZ (45)	KXAN-TV	Austin, TX (36)		
†KTOO-TV	Juneau, AK (3)	KUTV	Salt Lake City, UT (2)	KXAS-TV	Fort Worth, TX (5)		
KTPX	Okmulgee, OK (44)	KUVI-TV	Bakersfield, CA (45)	KXGN-TV	Glendive, MT (5)		
KTRE	Lufkin, TX (9)	KUVN-TV	Garland, TX (23)	KXII	Sherman, TX (12)		
KTRG	Del Rio, TX (10)	KUVS-TV	Modesto, CA (19)	KXJB-TV	Valley City, ND (4)		
KTRK-TV	Houston, TX (13)	KUWB	Ogden, UT (30)	KXLA	Rancho Palos Verdes, CA (44)		
KTRV	Nampa, ID (12)			KXLF-TV	Butte, MT (4)		
†KTSC	Pueblo, CO (8)	KVAL-TV	Eugene, OR (13)	KXLN-TV	Rosenberg, TX (45)		
†KTSD-TV	Pierre, SD (10)	KVAW	Eagle Pass, TX (16)	KXLT-TV	Rochester, MN (47)		
KTsf	San Francisco, CA (26)	KVBC	Las Vegas, NV (3)	KXLY-TV	Spokane, WA (4)		
KTSM-TV	El Paso, TX (9)	†KVCB-TV	San Bernardino, CA (24)	KXMA-TV	Dickinson, ND (2)		
KTTC	Rochester, MN (10)	KVCT	Victoria, TX (19)	KXMB-TV	Bismarck, ND (12)		

## W

WAAY-TV	Huntsville, AL (31)
WABC-TV	New York, NY (7)
WABG-TV	Greenwood, MS (6)
WABI-TV	Bangor, ME (5)
WABM	Birmingham, AL (68)
†WABW-TV	Pelham, GA (14)
WACH	Columbia, SC (57)
†WACS-TV	Dawson, GA (25)
WACX	Leesburg, FL (55)
WACY	Appleton, WI (32)
WADL	Mount Clemens, MI (38)
WAFB	Baton Rouge, LA (9)
WAFF	Huntsville-Decatur, AL (48)
WAGA	Atlanta, GA (5)
WAGM-TV	Presque Isle, ME (8)
WAGT	Augusta, GA (26)
WAGV	Harlan, KY (44)
†WAIQ	Montgomery, AL (26)
WAKA	Selma, AL (8)
WAKC-TV	Akron, OH (23)
WALA-TV	Mobile, AL (10)
WALB	Albany, GA (10)
WAMI-TV	Hollywood, FL (69)
WAND	Decatur, IL (17)
WANE-TV	Fort Wayne, IN (15)
WAOE	Peoria, IL (59)
WAOw-TV	Wausau, WI (9)
WAPA-TV	San Juan, PR (4)
WAPT	Jackson, MS (16)
WAQP	Saginaw, MI (49)
WASV-TV	Asheville, NC (62)
†WATC	Atlanta, GA (57)
WATE-TV	Knoxville, TN (6)
WATL	Atlanta, GA (36)
WATM-TV	Altoona, PA (23)
WAVE	Louisville, KY (3)
WAVY-TV	Portsmouth, VA (10)
WAWD	Fort Walton Beach, FL (58)
WAWs-TV	Jacksonville, FL (30)
WAXN-TV	Kannapolis, NC (64)
WAZE-TV	Madisonville, KY-Evansville, IN (19)
WBAL-TV	Baltimore, MD (11)
WBAY-TV	Green Bay, WI (2)
WBBH-TV	Fort Myers, FL (20)

WBBJ-TV . . . . . Jackson, TN (7)	WCPO-TV . . . . . Cincinnati, OH (9)	†WETK . . . . . Burlington, VT (33)	WGME-TV . . . . . Portland, ME (13)
WBBM-TV . . . . . Chicago, IL (2)	WCPX . . . . . Chicago, IL (38)	WETM-TV . . . . . Elmira, NY (18)	WGN-TV . . . . . Chicago, IL (9)
†WBCC . . . . . Cocoa, FL (68)	WCSC-TV . . . . . Charleston, SC (5)	WETP-TV . . . . . Sneedville, TN (2)	WGNM . . . . . Macon, GA (64)
WBDC-TV . . . . . Washington, DC (50)	WCSS . . . . . Portland, ME (6)	WEVV . . . . . Evansville, IN (44)	WGNO . . . . . New Orleans, LA (26)
WBDT . . . . . Springfield, OH (26)	†WCTE . . . . . Cookeville, TN (22)	WEUX . . . . . Chippewa Falls, WI (48)	WGNT . . . . . Portsmouth, VA (27)
WBFF . . . . . Baltimore, MD (45)	WCTI . . . . . New Bern, NC (12)	WEWB . . . . . Albany-Schenectady, NY (45)	†WGPT . . . . . Oakland, MD (36)
WBFS-TV . . . . . Miami, FL (33)	WCTV . . . . . Thomasville, GA (6)	WEWS-TV . . . . . Cleveland, OH (5)	WGPX . . . . . Burlington, NC (16)
†WBGU-TV . . . . . Bowling Green, OH (27)	WCTV-DT . . . . . Thomasville, GA (46)	WEYI-DT . . . . . Saginaw, MI (30)	WGRB . . . . . Campbellsville, KY (34)
WBHQ . . . . . Sumter, SC (63)	WCTX . . . . . New Haven, CT (59)	WEYI-TV . . . . . Saginaw, MI (25)	WGRZ-TV . . . . . Buffalo, NY (2)
WBIF . . . . . Marianna, FL (51)	WCVB-TV . . . . . Boston, MA (5)	*WFBD . . . . . Destin, FL (48)	WGSA . . . . . Baxley, GA (34)
WBIJ . . . . . Crandon, WI (4)	*†WCVF-TV . . . . . Richmond, VA (23)	WFAA-TV . . . . . Dallas, TX (8)	†WGTE-TV . . . . . Toledo, OH (30)
†WBIQ . . . . . Birmingham, AL (10)	WCVI-TV . . . . . Christiansted, VI (27)	WFDC-TV . . . . . Arlington, VA (14)	WGTO . . . . . Sault Ste. Marie, MI (8)
WBIR-TV . . . . . Knoxville, TN (10)	†WCVN . . . . . Covington, KY (54)	WFFF-TV . . . . . Burlington, VT (44)	WGTU . . . . . Traverse City, MI (29)
WBKB-TV . . . . . Alpena, MI (11)	†WCVW . . . . . Richmond, VA (57)	WFFT-TV . . . . . Fort Wayne, IN (55)	†WGTV . . . . . Athens, GA (8)
WBKI-TV . . . . . Campbellsville, KY (34)	WCWB-TV . . . . . Pittsburgh, PA (22)	WFGC . . . . . Palm Beach, FL (61)	WGTW . . . . . Burlington, NJ (48)
WBKO . . . . . Bowling Green, KY (13)	WCYB-TV . . . . . Bristol, VA (5)	WFGX . . . . . Fort Walton Beach, FL (35)	†WGVK . . . . . Kalamazoo, MI (52)
WBKP . . . . . Calumet, MI (5)	WCVI-TV . . . . . Christiansted, VI (27)	WFIE-TV . . . . . Evansville, IN (14)	†WGVU-TV . . . . . Grand Rapids, MI (35)
WBMM . . . . . Tuskegee, AL (22)	WDAF-TV . . . . . Kansas City, MO (4)	†WFIQ . . . . . Florence, AL (36)	WGXA . . . . . Macon, GA (24)
WBNA . . . . . Louisville, KY (21)	WDAM-TV . . . . . Laurel, MS (7)	WFLA-TV . . . . . Tampa, FL (8)	†WHA-TV . . . . . Madison, WI (21)
WBNG-TV . . . . . Binghamton, NY (12)	WDAY-TV . . . . . Fargo, ND (6)	WFLD . . . . . Chicago, IL (32)	WHAG-TV . . . . . Hagerstown, MD (25)
WBNS-TV . . . . . Columbus, OH (10)	WDAZ-TV . . . . . Devils Lake, ND (8)	WFLI-TV . . . . . Cleveland, TN (53)	WHAS-TV . . . . . Louisville, KY (11)
WBNX-TV . . . . . Akron, OH (55)	WDBB . . . . . Bessemer, AL (17)	WFLX . . . . . West Palm Beach, FL (29)	WHBF-TV . . . . . Rock Island, IL (4)
WBOC-TV . . . . . Salisbury, MD (16)	WDBD . . . . . Jackson, MS (40)	*†WFME-TV . . . . . West Milford, NJ (66)	WHBQ-TV . . . . . Memphis, TN (13)
WBOY-TV . . . . . Clarksburg, WV (12)	WDBJ . . . . . Roanoke, VA (7)	WFMJ-TV . . . . . Youngstown, OH (21)	WHBR . . . . . Pensacola, FL (33)
WBPB . . . . . Gulf Shores, AL (55)	WDCA . . . . . Washington, DC (20)	WFMV-TV . . . . . Greensboro, NC (2)	WHCP . . . . . Portsmouth, OH (30)
WBPH-TV . . . . . Bethlehem, PA (60)	†WDCO-TV . . . . . Cochran, GA (29)	WFMZ-TV . . . . . Allentown, PA (69)	WHDF . . . . . Florence, AL (15)
WBPH-TV . . . . . Boston, MA (68)	†WDCP-TV . . . . . University Center, MI (19)	WFOR-TV . . . . . Miami, FL (4)	WHDH-TV . . . . . Boston, MA (7)
†WBRA-TV . . . . . Roanoke, VA (15)	†WDCQ-TV . . . . . Bad Axe, MI (35)	†WFPT . . . . . Frederick, MD (62)	WHFC-TV . . . . . Rochester, NY (10)
WBRC . . . . . Birmingham, AL (6)	WDEF-TV . . . . . Chattanooga, TN (12)	WFPX . . . . . Fayetteville, NC (62)	WHFT . . . . . Miami, FL (45)
WBRE-TV . . . . . Wilkes-Barre, PA (28)	WDFX-TV . . . . . Ozark, AL (34)	WFQX-TV . . . . . Cadillac, MI (33)	WHIO-TV . . . . . Dayton, OH (7)
WBRZ-TV . . . . . Baton Rouge, LA (2)	WDHN . . . . . Dothan, AL (18)	WFRV-TV . . . . . Green Bay, WI (5)	†WHIQ . . . . . Huntsville, AL (25)
WBSC . . . . . Anderson, SC (40)	WDHS . . . . . Iron Mountain, MI (8)	WFSB . . . . . Hartford, CT (3)	WHIZ-TV . . . . . Zanesville, OH (18)
WBTB . . . . . Charlotte, NC (3)	WDIO-TV . . . . . Duluth, MN (10)	†WFSG . . . . . Panama City, FL (56)	WHKY-TV . . . . . Hickory, NC (14)
WBTW . . . . . Florence, SC (13)	†WDIQ . . . . . Dozier, AL (2)	†WFSU-TV . . . . . Tallahassee, FL (11)	†WHLA-TV . . . . . La Crosse, WI (31)
WBUI . . . . . Decatur, IL (23)	WDIV . . . . . Detroit, MI (4)	WFTC . . . . . Minneapolis-St. Paul, MN (29)	WHLT . . . . . Hattiesburg, MS (22)
WBUP . . . . . Ishpeming, MI (10)	WDJT-TV . . . . . Milwaukee, WI (58)	WFE . . . . . Salem, IN (58)	WHMB-TV . . . . . Indianapolis, IN (40)
WBUR . . . . . Janesville, WI (57)	WDKA . . . . . Paducah, KY (49)	WFTS-TV . . . . . Tampa, FL (28)	†WHMC . . . . . Conway, SC (23)
WBUR-TV . . . . . Holly Springs, MS (40)	WDKY-TV . . . . . Danville, KY (56)	WFTT-TV . . . . . Tampa, FL (50)	WHME-TV . . . . . South Bend, IN (46)
WBXX-TV . . . . . Crossville, TN (20)	WDLI-TV . . . . . Canton, OH (17)	WFTV . . . . . Orlando, FL (9)	WHNO . . . . . New Orleans, LA (20)
WBZ-TV . . . . . Boston, MA (4)	WDLP-TV . . . . . Key West, FL (22)	WFTX . . . . . Cape Coral, FL (36)	WHNS . . . . . Asheville, NC (21)
WBZL . . . . . Miami, FL (39)	†WDPB . . . . . Seaford, DE (64)	WFTY-TV . . . . . Smithtown, NY (68)	WHNT-TV . . . . . Huntsville, AL (19)
WCAU . . . . . Philadelphia, PA (10)	WDPX . . . . . Vineyard Haven, MA (58)	†WFUM . . . . . Flint, MI (28)	WHO-TV . . . . . Des Moines, IA (13)
WCAX-TV . . . . . Burlington, VT (3)	WDRB . . . . . Louisville, KY (41)	WFUP . . . . . Vanderbilt, MI (45)	WHOI . . . . . Peoria, IL (19)
†WCBB . . . . . Augusta, ME (10)	WDRL-TV . . . . . Danville, VA (24)	WFUT-TV . . . . . New York, NY-Newark, NJ (68)	WHP-TV . . . . . Harrisburg, PA (21)
WCBD-TV . . . . . Charleston, SC (2)	†WDSE-TV . . . . . Duluth, MN (8)	†WFWA . . . . . Fort Wayne, IN (39)	WHPX . . . . . New London, CT (26)
WCBI-TV . . . . . Columbus, MS (4)	WDSI-TV . . . . . Chattanooga, TN (61)	WFXB . . . . . Myrtle Beach, SC (43)	*†WHRM-TV . . . . . Wausau, WI (20)
WCBS-TV . . . . . New York, NY (2)	WDSU . . . . . New Orleans, LA (6)	WFXG . . . . . Augusta, GA (54)	†WHRO-TV . . . . . Hampton, VA (15)
WCCB . . . . . Charlotte, NC (18)	†WDTI . . . . . Indianapolis, IN (69)	WFXI . . . . . Morehead City, NC (8)	WHSG-TV . . . . . Monroe, GA (63)
WCCO-TV . . . . . Minneapolis, MN (4)	WDTN . . . . . Dayton, OH (2)	WFXL . . . . . Albany, GA (31)	WHSV-TV . . . . . Harrisonburg, VA (3)
WCCU . . . . . Urbana, IL (27)	WDTV . . . . . Weston, WV (5)	WFXP . . . . . Erie, PA (66)	†WHTJ . . . . . Charlottesville, VA (41)
WCCV-TV . . . . . Arcibo, PR (54)	WDWB . . . . . Detroit, MI (20)	WFXR-TV . . . . . Roanoke, VA (27)	WHTM-TV . . . . . Harrisburg, PA (27)
WCDC . . . . . Adams, MA (19)	WDWL . . . . . Bayamon, PR (36)	WFXS . . . . . Wittenberg, WI (55)	WHTN . . . . . Murfreesboro, TN (39)
†WCES-TV . . . . . Wrens, GA (20)	†WEAO . . . . . Akron, OH (49)	WFXU . . . . . Live Oak, FL (57)	WHTV . . . . . Jackson, MI (18)
†WCET . . . . . Cincinnati, OH (48)	WEAR-TV . . . . . Pensacola, FL (3)	WFXV . . . . . Utica, NY (33)	†WHUT-TV . . . . . Washington, DC (32)
†WCEU . . . . . New Smyrna Beach, FL (15)	WEAU-TV . . . . . Eau Claire, WI (13)	WFXW . . . . . Terre Haute, IN (38)	*†WHWC-TV . . . . . Menomonie, WI (28)
†WCFE-TV . . . . . Plattsburgh, NY (57)	†WEBA-TV . . . . . Allendale, SC (14)	†WFYI . . . . . Indianapolis, IN (20)	†WHYY-TV . . . . . Wilmington, DE (12)
WCFN . . . . . Springfield, IL (49)	WECN . . . . . Naranjito, PR (64)	WGAL . . . . . Lancaster, PA (8)	WIAT . . . . . Birmingham, AL (42)
WCFY-TV . . . . . Tuscaloosa, AL (33)	WECT . . . . . Wilmington, NC (6)	WGBA . . . . . Green Bay, WI (26)	WIBW-TV . . . . . Topeka, KS (13)
WCGV-TV . . . . . Milwaukee, WI (24)	†WEDH . . . . . Hartford, CT (24)	WGBC . . . . . Meridian, MS (30)	WICD . . . . . Champaign, IL (15)
WCHS-TV . . . . . Charleston, WV (8)	†WEDN . . . . . Norwich, CT (53)	†WGBH-TV . . . . . Boston, MA (2)	WICS . . . . . Springfield, IL (20)
WCIA . . . . . Champaign, IL (3)	†WEDU . . . . . Tampa, FL (3)	WGBO-TV . . . . . Joliet, IL (66)	WICU-TV . . . . . Erie, PA (12)
†WCIQ . . . . . Mt. Cheaha State Park, AL (7)	†WEDW . . . . . Bridgeport, CT (49)	†WGBX-TV . . . . . Boston, MA (44)	WICZ-TV . . . . . Binghamton, NY (40)
WCIU-TV . . . . . Chicago, IL (26)	†WEDY . . . . . New Haven, CT (65)	WGBK-TV . . . . . Springfield, MA (57)	WIFR . . . . . Freeport, IL (23)
WCIV . . . . . Charleston, SC (4)	WEEK-TV . . . . . Peoria, IL (25)	WGBY-TV . . . . . Red Lion, PA (49)	†WIIQ . . . . . Demopolis, AL (41)
WCJB . . . . . Gainesville, FL (20)	WEHT . . . . . Evansville, IN (25)	WGCB-TV . . . . . Atlanta, GA (46)	WILF . . . . . Williamsport, PA (53)
WCLF . . . . . Clearwater, FL (22)	†WEIQ . . . . . Mobile, AL (42)	WGCL . . . . . Fort Myers, FL (30)	†WILL-TV . . . . . Champaign-Urbana, IL (12)
WCLJ-TV . . . . . Bloomington, IN (42)	†WEIU-TV . . . . . Charleston, IL (51)	WGCU-TV . . . . . Quincy, IL (10)	WILX-TV . . . . . Lansing, MI (10)
†WCLP-TV . . . . . Chatsworth, GA (18)	†WEKW-TV . . . . . Keene, NH (52)	WGEN-TV . . . . . Key West, FL (8)	WINK-TV . . . . . Fort Myers, FL (11)
WCMH-TV . . . . . Columbus, OH (4)	WELF-TV . . . . . Dalton, GA (23)	WGFL . . . . . High Springs, FL (53)	WINM . . . . . Angola, IN (63)
†WCML-TV . . . . . Alpena, MI (6)	†WELU . . . . . Aguadilla, PR (32)	WGGB-TV . . . . . Springfield, MA (40)	†WIPIB . . . . . Muncie, IN (49)
†WCMU-TV . . . . . Mount Pleasant, MI (14)	WEMT . . . . . Greeneville, TN (39)	WGGN-TV . . . . . Sandusky, OH (52)	†WIPM-TV . . . . . Mayaguez, PR (3)
†WCMV . . . . . Cadillac, MI (27)	†WENH . . . . . Durham, NH (11)	WGGT-TV . . . . . Greenville, SC (16)	†WIPR-TV . . . . . San Juan, PR (6)
†WCMW . . . . . Manistee, MI (21)	WENY-TV . . . . . Elmira, NY (36)	WGHP . . . . . High Point, NC (8)	WIPX . . . . . Bloomington, IN (63)
WCNC-TV . . . . . Charlotte, NC (36)	WEPX . . . . . Greenville, NC (38)	†WGIQ . . . . . Louisville, AL (43)	WIRS . . . . . Yauco, PR (42)
†WCNY-TV . . . . . Syracuse, NY (24)	WESH . . . . . Daytona Beach, FL (2)	WGMB . . . . . Baton Rouge, LA (44)	WIRT . . . . . Hibbing, MN (13)
WCOV-TV . . . . . Montgomery, AL (20)	†WETA-TV . . . . . Washington, DC (26)		WIS . . . . . Columbia, SC (10)
†WCPB . . . . . Salisbury, MD (28)			



# US Call Letters

WISC-TV	Madison, WI (3)	WKRN-TV	Nashville, TN (2)	†WMEM-TV	Presque Isle, ME (10)	WOGX	Ocala, FL (51)
WISE-TV	Fort Wayne, IN (33)	†WKSO-TV	Somerset, KY (29)	WMFD-TV	Mansfield, OH (68)	WOIO	Shaker Heights, OH (19)
WISH-TV	Indianapolis, IN (8)	WKTV	Utica, NY (2)	†WMFE-TV	Orlando, FL (24)	WOI-TV	Ames, IA (5)
WISN-TV	Milwaukee, WI (12)	WKYC-TV	Cleveland, OH (3)	WMFP	Lawrence, MA (62)	WOKR	Rochester, NY (13)
†WITF-TV	Harrisburg, PA (33)	WKYT-TV	Lexington, KY (27)	WMGM-TV	Wildwood, NJ (40)	WOLE-TV	Aguadilla, PR (12)
WITI	Milwaukee, WI (6)	†WKYU-TV	Bowling Green, KY (24)	WMGT-TV	Macon, GA (41)	WOLF-TV	Hazletton, PA (56)
WITN-TV	Washington, NC (7)	†WKZT-TV	Elizabethtown, KY (23)	†WMHT	Schenectady, NY (17)	WOLO-TV	Columbia, SC (25)
†WITV	Charleston, SC (7)	†WLAE-TV	New Orleans, LA (32)	WMMP	Charleston, SC (36)	WOOD-TV	Grand Rapids, MI (8)
WIVB-TV	Buffalo, NY (4)	WLAJ	Lansing, MI (53)	WMOR-TV	Lakeland, FL (32)	WOPX	Melbourne, FL (56)
WIVT	Binghamton, NY (34)	WLAX	La Crosse, WI (25)	†WMPB	Baltimore, MD (67)	WORA-TV	Mayaguez, PR (5)
WWVB	Suring, WI (14)	WLBT	Jackson, MS (3)	†WMPN-TV	Jackson, MS (29)	WOST	Mayaguez, PR (16)
WJAC-TV	Johnstown, PA (6)	WLBZ	Bangor, ME (2)	†WMPT	Annapolis, MD (22)	†WOSU-TV	Columbus, OH (34)
WJAL	Hagerstown, MD (68)	†WLCB-TV	Leesburg, FL (45)	WMPV-TV	Mobile, AL (21)	WOTF-TV	Melbourne, FL (43)
WJAR	Providence, RI (10)	†WLED-TV	Littleton, NH (49)	WMPX-TV	Waterville, ME (23)	WOTV	Battle Creek, MI (41)
WJBF	Augusta, GA (6)	*†WLEF-TV	Park Falls, WI (36)	WMSN-TV	Madison, WI (47)	†WOUB-TV	Athens, OH (20)
WJBK	Detroit, MI (2)	WLEX-TV	Lexington, KY (18)	†WMSY-TV	Marion, VA (52)	†WUOC-TV	Cambridge, OH (44)
WJCL	Savannah, GA (22)	WLFV	Bluefield, WV (40)	†WMTJ	Fajardo, PR (40)	WOWK-TV	Huntington, WV (13)
†WJCT	Jacksonville, FL (7)	WLFM	Bluefield, WV (40)	WMTV	Madison, WI (15)	WOWT-TV	Omaha, NE (6)
†WJEB-TV	Jacksonville, FL (59)	WLFK	Grundy, VA (68)	WMTW-TV	Poland Spring, ME (8)	WPAN	Fort Walton Beach, FL (53)
WJET-TV	Erie, PA (24)	WLFJ-TV	Lafayette, IN (18)	WMUR-TV	Manchester, NH (9)	†WPBA	Atlanta, GA (30)
WJFB	Lebanon, TN (66)	WFLA	Raleigh, NC (22)	†WMSV	Milwaukee, WI (10)	WPBN-TV	Traverse City, MI (7)
WJFW-TV	Rhineland, WI (12)	WLGK	Opelika, AL (66)	†WMTV	Milwaukee, WI (36)	WPBF	Tequesta, FL (25)
WJHG-TV	Panama City, FL (7)	WLGW	Caguas, PR (11)	WNAB	Nashville, TN (58)	†WPBO-TV	Portsmouth, OH (42)
WJHL-TV	Johnson City, TN (11)	WLIJ	Lima, OH (35)	WNAC-TV	Providence, RI (64)	†WPBS-TV	Watertown, NY (16)
WJJA	Racine, WI (49)	†WLIW	Garden City, NY (21)	WNBC	New York, NY (4)	†WPBT	Miami, FL (2)
WJKT	Jackson, TN (16)	WLJC-TV	Beattyville, KY (65)	WNCF	Montgomery, AL (32)	†WPBY-TV	Huntington, WV (33)
WJLA-TV	Washington, DC (7)	†WLJT	Lexington, TN (11)	WNCN	Goldsboro, NC (17)	WPCC-TV	Greensburg, PA (40)
WJMN-TV	Escanaba, MI (3)	WLKY-TV	Louisville, KY (32)	WNCT-TV	Greenville, NC (9)	WPCT	Panama City Beach, FL (46)
†WJPM-TV	Florence, SC (33)	WLLA	Kalamazoo, MI (64)	WNDU-TV	South Bend, IN (16)	WPDE-TV	Florence, SC (15)
WJPR	Lynchburg, VA (21)	WLMB	Toledo, OH (40)	WNDY-TV	Marion, IN (23)	WPEC	West Palm Beach, FL (12)
WJRX	San Juan, PR (24)	WLMT	Memphis, TN (30)	†WNED-TV	Buffalo, NY (17)	WPGA	Perry, GA (58)
WJRT-TV	Flint, MI (12)	WLNE-TV	Providence, RI-New Bedford, MA (6)	WNEG-TV	Toccoa, GA (32)	WPGD-TV	Hendersonville, TN (50)
†WJSP-TV	Columbus, GA (28)	WLNS-TV	Lansing, MI (6)	†WNEH	Greenwood, SC (38)	WPGH-TV	Pittsburgh, PA (53)
WJSU-TV	Anniston, AL (40)	WLNY	Riverhead, NY (55)	WNEM-TV	Bay City, MI (5)	WPGX	Panama City, FL (28)
WJTC	Pensacola, FL (44)	WLOS	Asheville, NC (13)	†WNEO	Alliance, OH (45)	WPHL-TV	Philadelphia, PA (17)
WJTV	Jackson, MS (12)	WLOS-DT	Asheville, NC (56)	WNEP-TV	Scranton, PA (16)	WPIX	New York, NY (11)
WJW	Cleveland, OH (8)	WLOV-TV	Tupelo, MS (27)	†WNET	New York, NY-Newark, NJ (13)	WPJT-DT	Georgetown, SC (38)
WJWB	Jacksonville, FL (17)	WLOX	Biloxi, MS (13)	WNEU	Merrimack, NH (60)	WPLG	Miami, FL (10)
†WJWJ-TV	Beaufort, SC (16)	†WLPB-TV	Baton Rouge, LA (27)	WNGM-TV	Athens, GA (34)	WPMC	Jellico, TN (54)
WJWN-TV	San Sebastian, PR (38)	WLPX-TV	Charleston, WV (29)	WNGS	Springville, NY (67)	WPME	Lewiston, ME (35)
WJXT	Jacksonville, FL (4)	†WLRN-TV	Miami, FL (17)	†WNIN	Evansville, IN (9)	WPMT	York, PA (43)
WJXX	Orange Park, FL (25)	WLS-TV	Chicago, IL (7)	†WNIT-TV	South Bend, IN (34)	†WPNE	Green Bay, WI (38)
WJYS	Hammond, IN (62)	WLTW	Miami, FL (23)	†WNJB	New Brunswick, NJ (58)	†WPPB-TV	Boca Raton, FL (63)
WJZ-TV	Baltimore, MD (13)	WLTZ	Columbia, SC (19)	†WNJN	Montclair, NJ (50)	WPPX	Wilmington, DE (61)
WJZY	Belmont, NC (46)	WLUC-TV	Columbus, GA (38)	†WNJS	Camden, NJ (23)	WPRI-TV	Providence, RI (12)
WKAQ-TV	San Juan, PR (2)	WLUC-TV	Marquette, MI (6)	†WNJT	Trenton, NJ (52)	WPRV-TV	Fajardo, PR (13)
†WKAR-TV	East Lansing, MI (23)	WLUK-TV	Green Bay, WI (11)	WNJU	New York, NY-Newark, NJ (47)	WPSD-TV	Paducah, KY (6)
†WKAS	Ashland, KY (25)	WLVI-TV	Cambridge, MA (56)	WNJX-TV	Mayaguez, PR (22)	WPSG	Philadelphia, PA (57)
WKBD-TV	Detroit, MI (50)	†WLVT-TV	Allentown, PA (39)	WNKY	Bowling Green, KY (40)	†WPSX-TV	Clearfield, PA (3)
WKBN-TV	Youngstown, OH (27)	WLWC	New Bedford, MA (28)	WNLO	Buffalo, NY (23)	WPTA	Fort Wayne, IN (21)
WKBS-TV	Altoona, PA (47)	WLWT	Cincinnati, OH (5)	†WNMU	Marquette, MI (13)	†WPTD	Dayton, OH (16)
WKBT	La Crosse, WI (8)	WLXI-TV	Greensboro, NC (61)	WNNB-TV	Hartford, VT (31)	†WPTO	Oxford, OH (14)
WKBW-TV	Buffalo, NY (7)	WLYH-TV	Lancaster, PA (15)	WNOL-TV	New Orleans, LA (38)	WPTV	Palm Beach, FL (5)
WKCF	Clermont, FL (18)	†WMAB-TV	Mississippi State, MS (2)	WNPB-TV	Jeanette, PA (19)	WPTY-TV	Memphis, TN (24)
WKEF	Dayton, OH (22)	†WMAE-TV	Booneville, MS (12)	†WNPB-TV	Morgantown, WV (24)	WPTZ	Pittsburgh, NY (5)
†WKGB-TV	Bowling Green, KY (53)	†WMAH-TV	Biloxi, MS (19)	†WNPI-TV	Norwood, NY (18)	WPVI-TV	Philadelphia, PA (6)
†WKHA	Hazard, KY (35)	†WMAK-DT	Knoxville, TN (7)	†WNPT	Nashville, TN (8)	WPWR-TV	Gary, IN (50)
†WKLE	Lexington, KY (46)	†WMAO-TV	Greenwood, MS (23)	WNPX	Cookeville, TN (28)	WPXA	Rome, GA (14)
†WKMA	Madisonville, KY (35)	WMAQ-TV	Chicago, IL (5)	†WNQC-TV	Rock Hill, SC (30)	WPXC-TV	Brunswick, GA (21)
WKMG-TV	Orlando, FL (6)	WMAR-TV	Baltimore, MD (2)	†WNTV	Greenville, SC (29)	WPXD	Ann Arbor, MI (31)
†WKMJ	Louisville, KY (68)	†WMAU-TV	Bude, MS (17)	WNTZ	Natchez, MS (48)	WPXE	Kenosha, WI (55)
†WKMR	Morehead, KY (38)	†WMAV-TV	Oxford, MS (18)	WNUV	Baltimore, MD (54)	WPXG	Concord, NH (21)
†WKMU	Murray, KY (21)	†WMAW-TV	Meridian, MS (14)	†WNVV	Fairfax, VA (56)	WPXH	Gadsden, AL (44)
†WKNO	Memphis, TN (10)	WMAZ-TV	Macon, GA (13)	†WNVV-DT	Goldvein, VA (30)	WPXI	Pittsburgh, PA (11)
†WKOH	Owensboro, KY (31)	WMBB	Panama City, FL (13)	WNWO-TV	Toledo, OH (24)	*WPXJ-TV	Batavia, NY (51)
WKOI-TV	Richmond, IN (43)	WMBC-TV	Newton, NJ (63)	WNYB	Jamestown, NY (26)	WPXK	Jellico, TN (54)
†WKOI-TV	Owenton, KY (52)	WMBD-TV	Peoria, IL (31)	†WNYE-TV	New York, NY (25)	WPXL	New Orleans, LA (49)
†WKOP-TV	Knoxville, TN (15)	WMC-TV	Memphis, TN (5)	WNYO-TV	Buffalo, NY (49)	WPXM	Miami, FL (35)
WKOW-TV	Madison, WI (27)	WMCF-TV	Montgomery, AL (45)	WNYT	Syracuse, NY (43)	WPXN-TV	New York, NY (31)
†WKPC-TV	Louisville, KY (15)	WMCN-DT	Atlantic City, NJ (44)	WNYW	Albany, NY (13)	WPXO	Christiansted, VI (15)
†WKPD	Paducah, KY (29)	WMDN	Meridian, MS (24)	WNYW	New York, NY (5)	WPXP	Lake Worth, FL (67)
†WKPI	Pikeville, KY (22)	WMDT	Salisbury, MD (47)	WOAC	Canton, OH (67)	WPXQ	Block Island, RI (69)
WKPT-TV	Kingsport, TN (19)	†WMEA-TV	Biddeford, ME (26)	WOAI-TV	San Antonio, TX (4)	WPXR	Roanoke, VA (38)
WKPV	Ponce, PR (20)	†WMEB-TV	Orono, ME (12)	WOAY-TV	Oak Hill, WV (4)	WPXS	Mount Vernon, IL (13)
WKRC-TV	Cincinnati, OH (12)	†WMEC	Macomb, IL (22)	WOCO	Amsterdam, NY (55)	WPXT	Portland, ME (51)
WKRG-TV	Mobile, AL (5)	†WMEO-TV	Calais, ME (13)	WOLF	Orlando, FL (35)	WPXU-TV	Jacksonville, NC (35)
		WMEI	Arecibo, PR (60)				

WPXV . . . . . Norfolk, VA (49)	†WSRE . . . . . Pensacola, FL (23)	†WTVS . . . . . Detroit, MI (56)	†WVTA . . . . . Windsor, VT (41)
WPXW . . . . . Manassas, VA (66)	WSST-TV . . . . . Cordele, GA (55)	WTVT . . . . . Tampa, FL (13)	†WVTB . . . . . St. Johnsbury, VT (20)
WPXX-TV . . . . . Memphis, TN (50)	WSTE . . . . . Ponce, PR (7)	WTVW . . . . . Evansville, IN (7)	WVTM-TV . . . . . Birmingham, AL (13)
WQAD-TV . . . . . Moline, IL (8)	WSTM-TV . . . . . Syracuse, NY (3)	WTVX . . . . . Fort Pierce, FL (34)	WVTV . . . . . Milwaukee, WI (18)
†WQEC . . . . . Quincy, IL (27)	WSTR-TV . . . . . Cincinnati, OH (64)	WTVY . . . . . Dothan, AL (4)	WVUE . . . . . New Orleans, LA (8)
†WQED . . . . . Pittsburgh, PA (13)	WSUR-TV . . . . . Syracuse, PR (9)	WTVZ . . . . . Norfolk, VA (33)	†WVUT . . . . . Vincennes, IN (22)
†WQEX . . . . . Pittsburgh, PA (16)	WSVI . . . . . Christiansted, VI (8)	WTWB-TV . . . . . Lexington, NC (20)	WVVA . . . . . Bluefield, WV (6)
WQHA . . . . . Aguada, PR (50)	WSVN . . . . . Miami, FL (7)	WTWC . . . . . Tallahassee, FL (40)	WVXF . . . . . Charlotte Amalie, VI (17)
WQHS-TV . . . . . Cleveland, OH (61)	WSWB . . . . . Scranton, PA (38)	WTWO . . . . . Terre Haute, IN (2)	WWAY . . . . . Wilmington, NC (3)
†WQLN . . . . . Erie, PA (54)	†WSWP-TV . . . . . Grandview, WV (9)	WTFX-TV . . . . . Philadelphia, PA (29)	WWAZ-TV . . . . . Fond du Lac, WI (68)
WQOW-TV . . . . . Eau Claire, WI (18)	WSYM-TV . . . . . Lansing, MI (47)	WTXL-TV . . . . . Tallahassee, FL (27)	WWBT . . . . . Richmond, VA (12)
†WQPT-TV . . . . . Moline, IL (24)	WSYR-TV . . . . . Syracuse, NY (9)	WXXX . . . . . Waterbury, CT (20)	WWCP-TV . . . . . Johnstown, PA (8)
WQPX . . . . . Scranton, PA (64)	WSYT . . . . . Syracuse, NY (68)	WUAB . . . . . Lorain, OH (43)	WWDP . . . . . Norwell, MA (46)
WQRF-TV . . . . . Rockford, IL (39)	WSYX . . . . . Columbus, OH (6)	†WUFT . . . . . Gainesville, FL (5)	WWHO . . . . . Chillicothe, OH (53)
†WQTO . . . . . Ponce, PR (26)	WTAE-TV . . . . . Pittsburgh, PA (4)	WUFX . . . . . Vicksburg, MS (35)	WWJ-TV . . . . . Detroit, MI (62)
WRAL-TV . . . . . Raleigh, NC (5)	WTAJ-TV . . . . . Altoona, PA (10)	WUHF . . . . . Rochester, NY (31)	WWL-TV . . . . . New Orleans, LA (4)
WRAY-TV . . . . . Wilson, NC (30)	WTAP-TV . . . . . Parkersburg, WV (15)	†WUJA . . . . . Caguas, PR (58)	WWLP . . . . . Springfield, MA (22)
WRAZ . . . . . Raleigh, NC (50)	WTAT-TV . . . . . Charleston, SC (24)	†WUNC-TV . . . . . Chapel Hill, NC (4)	WWMB . . . . . Florence, SC (21)
*WRBJ . . . . . Magee, MS (34)	WTBS . . . . . Atlanta, GA (17)	†WUND-TV . . . . . Columbia, NC (2)	WWMT . . . . . Kalamazoo, MI (3)
WRBL . . . . . Columbus, GA (3)	WTBY-TV . . . . . Poughkeepsie, NY (54)	†WUNE-TV . . . . . Linville, NC (17)	WWNY-TV . . . . . Carthage-Watertown, NY (7)
WRBU . . . . . East St. Louis, IL (46)	†WTCE-TV . . . . . Fort Pierce, FL (21)	†WUNF-TV . . . . . Asheville, NC (33)	WWOR-TV . . . . . New York, NY-Secaucus, NJ (9)
WRBW . . . . . Orlando, FL (65)	†WTCT . . . . . Chattanooga, TN (45)	†WUNG-TV . . . . . Concord, NC (58)	†WWPB . . . . . Hagerstown, MD (31)
WRC-TV . . . . . Washington, DC (4)	WTCT . . . . . Marion, IL (27)	WUNI . . . . . Worcester, MA (27)	WWPX . . . . . Martinsburg, WV (60)
WRCB-TV . . . . . Chattanooga, TN (3)	WTCV . . . . . San Juan, PR (18)	†WUNJ-TV . . . . . Wilmington, NC (39)	WWRS-TV . . . . . Mayville, WI (52)
WRDQ . . . . . Orlando, FL (27)	WTEN . . . . . Albany, NY (10)	*†WUNK-TV . . . . . Greenville, NC (25)	WWSB . . . . . Sarasota, FL (40)
WRDC . . . . . Durham, NC (28)	WTEV-TV . . . . . Jacksonville, FL (47)	†WUNL-TV . . . . . Winston-Salem, NC (26)	WWSI . . . . . Atlantic City, NJ (62)
WRDW-DT . . . . . Augusta, GA (31)	WTGL-TV . . . . . Cocoa, FL (52)	†WUNM-TV . . . . . Jacksonville, NC (19)	WWTI . . . . . Watertown, NY (50)
WRDW-TV . . . . . Augusta, GA (12)	WTGS . . . . . Hardeeville, SC (28)	†WUNP-TV . . . . . Roanoke Rapids, NC (36)	WWTO-TV . . . . . La Salle, IL (35)
WREG-TV . . . . . Memphis, TN (3)	WTHI-TV . . . . . Terre Haute, IN (10)	†WUNU . . . . . Lumberton, NC (31)	WWTV . . . . . Cadillac, MI (9)
†WRET-TV . . . . . Spartanburg, SC (49)	WTHR . . . . . Indianapolis, IN (13)	WUOA . . . . . Tuscaloosa, AL (23)	WWUP-TV . . . . . Sault Ste. Marie, MI (10)
WREX-TV . . . . . Rockford, IL (13)	WTIC-TV . . . . . Hartford, CT (61)	WUPA . . . . . Atlanta, GA (69)	WWWB . . . . . Rock Hill, SC (55)
WRFB . . . . . Carolina, PR (52)	WTIN . . . . . Ponce, PR (14)	WUPL . . . . . Slidell, LA (54)	†WXEL-TV . . . . . West Palm Beach, FL (42)
WRGB . . . . . Schenectady, NY (6)	†WTIU . . . . . Bloomington, IN (30)	WUPN-TV . . . . . Greensboro, NC (48)	WXFT-TV . . . . . Aurora, IL (60)
WRGT-TV . . . . . Dayton, OH (45)	WTJP-TV . . . . . Gadsden, AL (60)	WUPV . . . . . Ashland, VA (65)	†WXGA-TV . . . . . Waycross, GA (8)
WRIC-TV . . . . . Petersburg, VA (8)	WTJR . . . . . Quincy, IL (16)	WUPW . . . . . Toledo, OH (36)	WXIA-TV . . . . . Atlanta, GA (11)
†WRJA-TV . . . . . Sumter, SC (27)	†WTJX-TV . . . . . Charlotte Amalie, VI (12)	WUPX-TV . . . . . Morehead, KY (67)	WXII . . . . . Winston-Salem, NC (12)
WRJM-TV . . . . . Troy, AL (67)	WTKR . . . . . Norfolk, VA (3)	WUSA . . . . . Washington, DC (9)	WXIN . . . . . Indianapolis, IN (59)
WRLH-TV . . . . . Richmond, VA (35)	WTLF-DT . . . . . Tallahassee, FL (24)	†WUSF-TV . . . . . Tampa, FL (16)	WXIX-TV . . . . . Cincinnati, OH-Newport, KY (19)
†WRLK-TV . . . . . Columbia, SC (35)	WTLH . . . . . Bainbridge, GA (49)	†WUSI-TV . . . . . Olney, IL (16)	WXLV-TV . . . . . Winston-Salem, NC (45)
WRNN-DT . . . . . Kingston, NY (48)	WTLJ . . . . . Muskegon, MI (54)	WUTB . . . . . Baltimore, MD (24)	WXMI . . . . . Grand Rapids, MI (17)
WRPX . . . . . Rocky Mount, NC (47)	WTLV . . . . . Jacksonville, FL (12)	WUTF-TV . . . . . Marlborough, MA (66)	WXOW-TV . . . . . La Crosse, WI (19)
WROC-TV . . . . . Rochester, NY (8)	WTLW . . . . . Lima, OH (44)	WUTR . . . . . Utica, NY (20)	WXPX . . . . . Bradenton, FL (66)
WRSP-TV . . . . . Springfield, IL (55)	WTMJ-TV . . . . . Milwaukee, WI (4)	WUTV . . . . . Buffalo, NY (29)	WXTV . . . . . Paterson, NJ (41)
WRTV . . . . . Indianapolis, IN (6)	WTNH-TV . . . . . New Haven, CT (8)	WUVC-TV . . . . . Fayetteville, NC (40)	WXTX . . . . . Columbus, GA (54)
WRUA . . . . . Fajardo, PR (34)	WTNZ . . . . . Knoxville, TN (43)	WUVG-TV . . . . . Athens, GA (34)	WXVT . . . . . Greenville, MS (15)
WRXY-TV . . . . . Tice, FL (49)	WTOC-TV . . . . . Savannah, GA (11)	WUVN . . . . . Hartford, CT (18)	WXXA-TV . . . . . Albany, NY (23)
WSAH . . . . . Bridgeport, CT (43)	WTOG . . . . . St. Petersburg, FL (44)	WUVP-TV . . . . . Vineland, NJ (65)	†WXXI-TV . . . . . Rochester, NY (21)
WSAV-TV . . . . . Savannah, GA (3)	WTOK-TV . . . . . Meridian, MS (11)	WUXP-TV . . . . . Nashville, TN (30)	WXXV-TV . . . . . Gulfport, MS (25)
WSAW-TV . . . . . Wausau, WI (7)	WTOL . . . . . Toledo, OH (11)	WVAG . . . . . Valdosta, GA (44)	WXYZ-TV . . . . . Detroit, MI (7)
WSAZ-TV . . . . . Huntington, WV (3)	WTOM-TV . . . . . Cheboygan, MI (4)	WVAH-TV . . . . . Charleston, WV (11)	†WYBE . . . . . Philadelphia, PA (35)
WSB-TV . . . . . Atlanta, GA (2)	WTOV-TV . . . . . Steubenville, OH (9)	†WVAN-TV . . . . . Savannah, GA (9)	†WYCC . . . . . Chicago, IL (20)
†WSBE-TV . . . . . Providence, RI (36)	WTPX-DT . . . . . Antigo, WI (46)	WVBT . . . . . Virginia Beach, VA (43)	WYDC . . . . . Coming, NY (48)
WSBK-TV . . . . . Boston, MA (38)	WTRF-TV . . . . . Wheeling, WV (7)	WVCY-TV . . . . . Milwaukee, WI (30)	†WYDN . . . . . Worcester, MA (48)
†WSBN-TV . . . . . Norton, VA (47)	WTSF . . . . . Ashland, KY (61)	WVEA-TV . . . . . Venice, FL (62)	WYDO . . . . . Greenville, NC (14)
WSBT-TV . . . . . South Bend, IN (22)	WTPS . . . . . Tampa-St. Petersburg, FL (10)	WVEC-TV . . . . . Hampton, VA (13)	†WYES-TV . . . . . New Orleans, LA (12)
WSCV . . . . . Fort Lauderdale, FL (51)	WTTA . . . . . St. Petersburg, FL (38)	WVEN-TV . . . . . Daytona Beach, FL (26)	WYFF . . . . . Greenville, SC (4)
†WSEC . . . . . Jacksonville, IL (14)	WTTT . . . . . Columbus, OH (28)	WVEO . . . . . Aguadilla, PR (44)	†WYIN . . . . . Gary, IN (56)
WSEE-TV . . . . . Erie, PA (35)	WTTG . . . . . Washington, DC (5)	†WVER . . . . . Rutland, VT (28)	WYLE . . . . . Florence, AL (26)
WSET-TV . . . . . Lynchburg, VA (13)	WTTK . . . . . Kokomo, IN (29)	WVFX . . . . . Clarksburg, WV (46)	WYMT-TV . . . . . Hazard, KY (57)
WSFA . . . . . Montgomery, AL (12)	WTTQ . . . . . Birmingham, AL (21)	†WVIA-TV . . . . . Scranton, PA (44)	WYOU . . . . . Scranton, PA (22)
WSFJ-TV . . . . . Newark, OH (52)	WTTV . . . . . Bloomington, IN (4)	WVII-TV . . . . . Bangor, ME (7)	WYOW . . . . . Eagle River, WI (34)
WSFX-TV . . . . . Wilmington, NC (26)	†WTTW . . . . . Chicago, IL (11)	WVIF . . . . . Christiansted, VI (39)	WYPX . . . . . Amsterdam, NY (55)
WSIL-TV . . . . . Harrisburg, IL (3)	WTV . . . . . Tupelo, MS (9)	WVIR-TV . . . . . Charlottesville, VA (29)	WYTV . . . . . Youngstown, OH (33)
†WSIU-TV . . . . . Carbondale, IL (8)	WTV . . . . . Chattanooga, TN (9)	WVIT . . . . . New Britain, CT (30)	WYZZ-TV . . . . . Bloomington, IL (43)
WSJU-TV . . . . . San Juan, PR (30)	WTV . . . . . Durham, NC (11)	*WVLR . . . . . Tazewell, TN (48)	WZDX . . . . . Huntsville, AL (54)
WSJV . . . . . Elkhart, IN (28)	WTV . . . . . Reading, PA (51)	†WVIZ-TV . . . . . Cleveland, OH (25)	WZMY-TV . . . . . Derry, NH (50)
†WSKG . . . . . Binghamton, NY (46)	WTV . . . . . Nashville, TN (5)	WVLA . . . . . Baton Rouge, LA (33)	WZPX . . . . . Battle Creek, MI (43)
WSKY-TV . . . . . Manteo, NC (4)	WTVG . . . . . Toledo, OH (13)	WVLT-DT . . . . . Knoxville, TN (30)	*WZRB . . . . . Columbia, SC (47)
WSLS-TV . . . . . Roanoke, VA (10)	WTVH . . . . . Syracuse, NY (5)	WVLT-TV . . . . . Knoxville, TN (8)	WZTV . . . . . Nashville, TN (17)
WSMH . . . . . Flint, MI (66)	†WTVI . . . . . Charlotte, NC (42)	WVNS-TV . . . . . Lewisburg, WV (59)	WZVI-DT . . . . . Charlotte Amalie, VI (43)
WSMV-TV . . . . . Nashville, TN (4)	WTVJ . . . . . Miami, FL (6)	WVNY . . . . . Burlington, VT (22)	WZVN-TV . . . . . Naples, FL (26)
WSNS-TV . . . . . Chicago, IL (44)	WTVK . . . . . Naples, FL (46)	WVOZ-TV . . . . . Ponce, PR (48)	WZZM-TV . . . . . Grand Rapids, MI (13)
WSOC-TV . . . . . Charlotte, NC (9)	WTVM . . . . . Columbus, GA (9)	†WVPT . . . . . Staunton, VA (51)	
WSPA-TV . . . . . Spartanburg, SC (7)	WTVQ . . . . . Rockford, IL (17)	WVPY . . . . . Akron, OH (23)	
WSPX-TV . . . . . Syracuse, NY (56)	†WTVR . . . . . Lexington, KY (36)	†WVPY . . . . . Front Royal, VA (42)	
	WTVR-TV . . . . . Richmond, VA (6)	WVSN . . . . . Humacao, PR (68)	

# Description of Station Directory Section

## THE STATION MAPS

The only official and uniform rough guide to a station's physical coverage is found in the files of the Federal Communications Commission. Each analog TV station grantee is required to submit to the Commission its coverage contours predicted on the basis of engineering formulas designated by the Commission. The FCC specifies three grades of service as a general indication of the probable quality of reception.

The FCC does not intend or expect the predicted coverage contours, submitted by each station, to reflect whether a signal is received or not received at any specific location. Rather, the Commission regards the contours as a general guide to probable reception. The basic use made by the Commission of the contours is as a tool to determine where to allocate channels to minimize interference among stations.

Though all analog stations and applicants are required to submit predicted contours to the FCC, stations may also file contours based on actual measurements of transmitted signals. Under FCC rules, such filings are not mandatory, and only a relatively few stations have offered such measurements voluntarily. The Commission has no official or uniform rules for measuring service contours; such submissions are associated with stations' files but are not given official status by the Commission.

The maps are intended to serve as guides. It should be emphasized that the use of maps for legal proceedings, such as those before the FCC, may require precision greater than that reasonably obtainable in maps of the size employed in the *Factbook*.

The standards for predicted contours as required by the FCC are as follows:

**Grade B Service:** The quality of picture expected to be satisfactory to the median observer at least 90% of the time for at least 50% of the receiving locations within the contour, in the absence of interfering co-channel and adjacent-channel signals.

**Grade A Service:** Satisfactory service expected at least 90% of the time for at least 70% of the receiving locations.

**Principal City Service:** Satisfactory service expected at least 90% of the time for at least 90% of the receiving locations.

**Digital Service:** Satisfactory service expected at least 90% of the time for at least 50% of the receiving locations.

We obtained the predicted contour maps from the FCC files or from the stations. We publish two contour lines, "Grade A" and "Grade B." For stations which have filed applications to provide, have been granted a permit to provide, or are providing digital service, we publish a third contour line to represent predicted digital service. Digital contours are shown by a broken line.

*(The composite maps and all other contents of this book are copyrighted by Warren Communications News, publishers of Television & Cable Factbook. Reproduction in whole or part is prohibited without written permission.)*

## NIELSEN TV STATION CIRCULATION

The *Average Weekly Circulation* estimates are based on NSI (Nielsen Station Index) diary households from the most recent February, May, July and November survey periods. These Sunday-Saturday 7 a.m.-1 a.m. average quarter-hour tuning shares are based on commercial television stations only.

All viewing numbers include only those estimates which surpass 5%. The *Station DMA Total* estimates are for viewing within the station's Designated Market Area, as defined by Nielsen. The *Other DMA Total* estimates are for viewing in a Designated Market Area other than the station's. The *Grand Total* estimates are a sum of the Station and Other DMA totals. Some stations have no viewing over 5% outside the station DMA, and therefore do not show all three categories.

## DEFINITIONS OF NIELSEN TERMS

**Designated Market Area**—An area comprised of all counties wherein the combined share of audience for the home market commercial station(s) is larger than the combined share of audience for any station(s) assigned to another home market. In a few instances, a county has a marked division in household viewing patterns, so that the county is split by Nielsen, and each portion assigned to a DMA.

**Television Households**—A television household is an occupied dwelling unit having one or more television sets. Updated estimates of TV households in each county, rounded and expressed in tens, are prepared annually by the Nielsen Research Department. Those estimates are derived by applying percent television set ownership estimates, county by county, to the estimates of total households made by Market Statistics.

**Cable Television Households**—A cable television household is an occupied dwelling unit which subscribes to some level of delivery service for television signals, rounded and expressed in tens.

**Non-Cable Television Households**—A television household which receives broadcast television signals, rounded and expressed in tens.

**TV Penetration**—The percent of total homes having one or more television sets at the time of the surveys. TV penetration uses current regional penetration estimates derived by the Advertising Research Foundation from U.S. Bureau of the Census surveys conducted in accordance with ARF specifications.

**Average Weekly Circulation**—The estimated average number of different television households viewing a particular station at least once per week, Monday-Sunday, Sign-on to Sign-off.

**Average Daily Circulation**—The estimated average number of different television households reached by a particular station on each day of the week, Sign-on to Sign-off.



## SURVEY METHODS, DESCRIBED BY NIELSEN

Nielsen collects household tuning over a four week measurement period using a diary methodology. Telephone calls are made to a sample of listed and unlisted telephone numbers in the survey area. The telephone calls enlist the cooperation of the household for a one week survey, verify names and addresses among listed households and obtain names and addresses for unlisted households. In addition, the households are asked several basic questions regarding their household composition and television set ownership. Diaries are mailed to all households where an address is available. Reminder phone calls are made and mailings sent during the diary-keeping week to encourage the household to record their tuning and return the completed diary.

As diaries are returned, they are edited using established procedures and are entered into a computer system for processing. In order to compensate for differences in response rates, a weighting methodology is used to adjust the final intab sample data so that the weighted sample is in balance with the universe for various household characteristics—including geography. NSI measures the viewing in over 200 television markets across the United States at least four times a year.

## EXPLANATION OF FCC SYMBOLS

### FCC Filing Symbols:

1. BPCT: Broadcast Permit Commercial Television.
2. BMPCT: Broadcast Modification of Permit Commercial Television.
3. DOC: Docket (designation applied by FCC to hearing cases).
4. BPCDT: Broadcast Permit Commercial Digital Television.

5. BMPCDT: Broadcast Modification of Permit Commercial Digital Television.

6. GRANTED: Date of authorization by FCC.

**Note:** “BPCT” and “BMPCT” designations, accompanied by numbers, are affixed by the FCC to applications for new or changed station facilities to identify each when it is accepted for filing. They therefore constitute file numbers. Each map in the Factbook is accompanied with its file number for analog facilities to help reference the Commission’s official files. In each case, the file number used is the one affixed to the application for facilities which were subsequently authorized by the FCC and in use at the time this Factbook was published. “Docket” numbers are used in those few cases where the application was in a hearing status and a file number had not been assigned. File numbers for digital facilities accompany those figures in the text of the listing. Call letters for digital facilities are currently simply the addition of “-DT” to the core call letters of the parallel analog station. The “granted” date indicates when the FCC approved construction of facilities involved.

After a station is completed according to the terms of its construction permit, it receives a license; this is identified by a number with a “BLCT” (Broadcast License Commercial Television) prefix. When a license is renewed, a number with a “BRCT” (Broadcast Renewal Commercial Television) prefix is employed. Applications for licenses or license renewals do not include requests for changes in facilities, thus do not affect predicted Grade A & B contours. Therefore, they are not employed as references in the Factbook.

The Grade A & B and digital service contours on the maps are predicted by station engineers according to the formulas designated by the FCC, as previously explained. They are based on facilities authorized or in use by stations at the time of Factbook publication.

# U.S. Television Station Index

Data updated to October 1, 2005 unless otherwise indicated. Includes personnel, facilities and other data.

## THE STATE PAGES

Following the map of each state, rankings for Nielsen's Designated Market Area Television Households are shown if they are available. DMA Household Rank is established by Nielsen.

The state pages also carry additional cross-reference material, indicating for example, those stations within the state that are identified with two or more cities, or with cities in another state.

Operating commercial and educational TV stations by VHF and UHF are shown for each state in a status report as of October 1, 2005.

Alabama . . . . .	A-17
Alaska . . . . .	A-80
Arizona . . . . .	A-98
Arkansas . . . . .	A-154
California . . . . .	A-188
Colorado . . . . .	A-367
Connecticut . . . . .	A-415
Delaware . . . . .	A-433
District of Columbia . . . . .	A-436
Florida . . . . .	A-449
Georgia . . . . .	A-591
Hawaii . . . . .	A-663
Idaho . . . . .	A-702
Illinois . . . . .	A-728
Indiana . . . . .	A-800
Iowa . . . . .	A-864
Kansas . . . . .	A-908
Kentucky . . . . .	A-946
Louisiana . . . . .	A-989
Maine . . . . .	A-1046
Maryland . . . . .	A-1065
Massachusetts . . . . .	A-1085
Michigan . . . . .	A-1120
Minnesota . . . . .	A-1194
Mississippi . . . . .	A-1238
Missouri . . . . .	A-1274
Montana . . . . .	A-1334
Nebraska . . . . .	A-1374
Nevada . . . . .	A-1410
New Hampshire . . . . .	A-1444
New Jersey . . . . .	A-1453
New Mexico . . . . .	A-1473
New York . . . . .	A-1514

North Carolina . . . . .	A-1598
North Dakota . . . . .	A-1673
Ohio . . . . .	A-1703
Oklahoma . . . . .	A-1782
Oregon . . . . .	A-1825
Pennsylvania . . . . .	A-1875
Rhode Island . . . . .	A-1950
South Carolina . . . . .	A-1957
South Dakota . . . . .	A-2000
Tennessee . . . . .	A-2034
Texas . . . . .	A-2100
Utah . . . . .	A-2328
Vermont . . . . .	A-2352
Virginia . . . . .	A-2358
Washington . . . . .	A-2411
West Virginia . . . . .	A-2464
Wisconsin . . . . .	A-2494
Wyoming . . . . .	A-2562
Guam . . . . .	A-2585
Puerto Rico . . . . .	A-2587
Virgin Islands . . . . .	A-2633

U.S. Public/Educational Stations . . . . .	A-2638
Applications Pending for New Stations . . . . .	A-2782
Construction Permits for Analog Stations . . . . .	A-2779
Digital Construction Permits & Applications . . . . .	A-2787
TV Station Owners . . . . .	A-2800

Low Power TV/Translator Stations . . . . .	B-1
Low Power TV/Translator Station Ownership . . . . .	B-184

## STATION PAGES

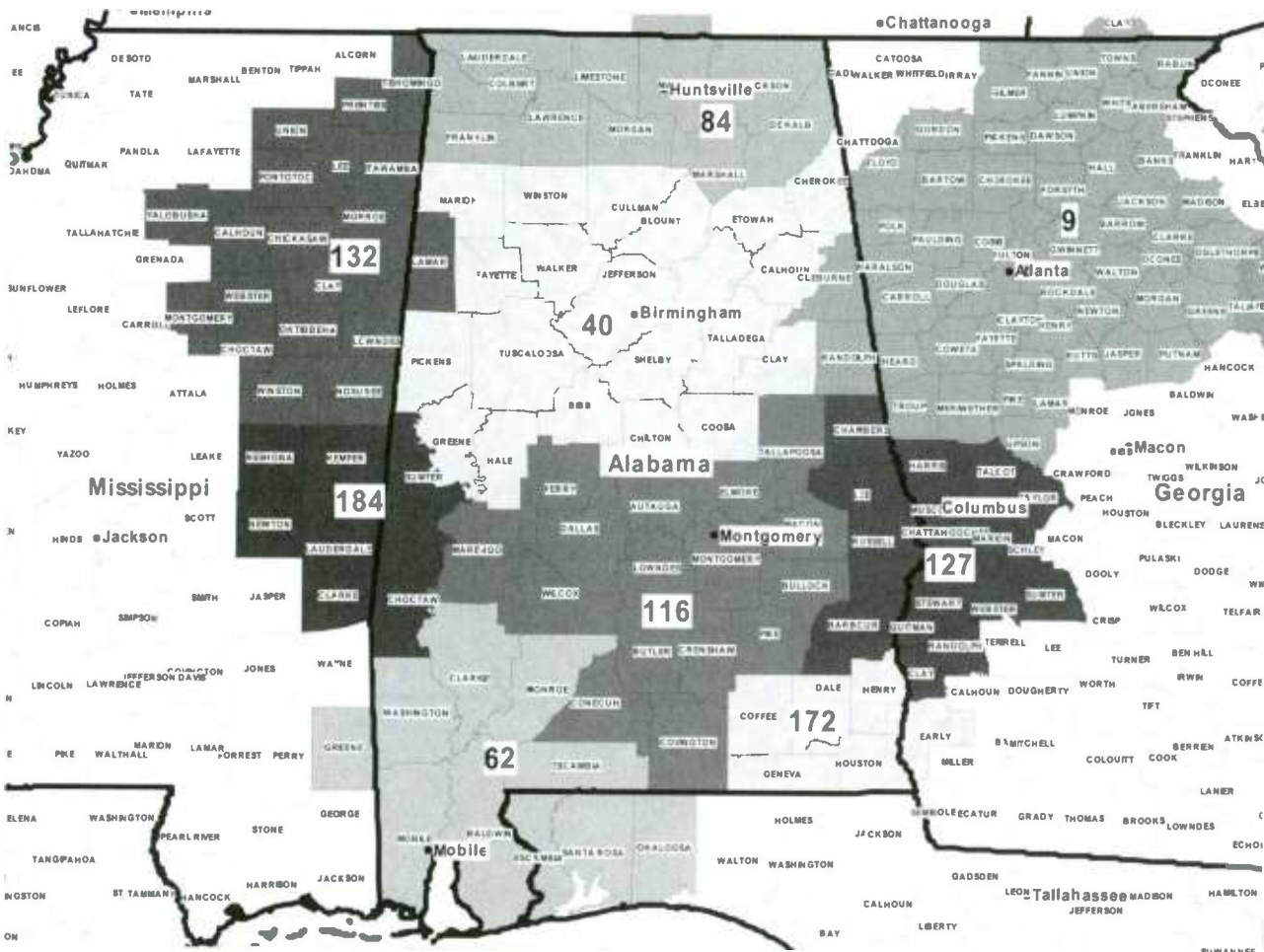
Rates, personnel and other data supplied by stations.

**RATE DIGESTS:** These show only the highest one-time rate charged by the stations. Most rates are also subject to frequency discounts, separate or additional rehearsal charges, talent & production charges, etc. For further details and for contract conditions, specifications etc., consult complete station rate cards, available from the stations on request.

**STATION POWER:** Powers shown are Effective Radiated Powers (ERP).

**NIELSEN DATA:** The individual stations show Total TV Households, both cable and non-cable, Average Weekly Circulation totals and an Average Daily Circulation total. For definitions of Nielsen terms, consult Description of Station section. These totals shown for circulation within the station DMA and outside it.





© 2006 Warren Communications News

MARKET	NIelsen DMA TV HOUSEHOLDS	RANK	MARKET AREA COMMERCIAL STATIONS
Atlanta, GA	2,097,220	9	WAGA (5); WAGA-DT (27); WATL (36); WATL-DT (25); WGCL-DT (19); WGCL-TV (46); WHSG-DT (44); WHSG-TV (63); WPXA (14); WPXA-DT (51); WSB-DT (39); WSB-TV (2); WTBS (17); WTBS-DT (20); WUPA (69); WUPA-DT (43); WUUG-DT (48); WUUG-TV (34); WXIA-DT (10); WXIA-TV (11)
Birmingham (Anniston & Tuscaloosa), AL	716,520	40	WABM (68); WABM-DT (36); WBRC (6); WBRC-DT (50); WCFT-DT (5); WCFT-TV (33); WDBB (17); WDBB-DT (18); WIAT (42); WIAT-DT (30); WJSU-TV (40); WPXH (44); WPXH-DT (45); WTJP-DT (26); WTJP-TV (60); WTTO (21); WTTO-DT (28); WUOA (23); WVTM-DT (52); WVTM-TV (13)
Mobile, AL-Pensacola (Fort Walton Beach), FL	501,130	62	WALA-DT (9); WALA-TV (10); WAWD (58); WAWD-DT (49); WBPG (55); WEAR-DT (17); WEAR-TV (3); WFGX (35); WHBR (33); WHBR-DT (34); WJTC (44); WJTC-DT (45); WKRG-DT (27); WKRG-TV (5); WMPV-DT (20); WMPV-TV (21); WPAN (53); WPAN-DT (40); WPMI-DT (47); WPMI-TV (15)
Huntsville-Decatur (Florence), AL	370,820	84	WAAY-DT (32); WAAY-TV (31); WAFF (48); WAFF-DT (49); WHDF (15); WHDF-DT (14); WHNT-DT (59); WHNT-TV (19); WYLE (26); WYLE-DT (20); WZDX (54); WZDX-DT (41)
Montgomery-Selma, AL	245,090	116	WAKA (8); WBIH (29); WBMM (22); WBMM-DT (24); WCOV-DT (16); WCOV-TV (20); WMCF-DT (46); WMCF-TV (45); WNCF (32); WNCF-DT (51); WRJM-TV (67); WSFA (12); WSFA-DT (14)
Columbus, GA	205,300	127	WLGA (66); WLGA-DT (31); WLTZ (38); WLTZ-DT (35); WRBL (3); WRBL-DT (15); WTVM (9); WTVM-DT (47); WTXN (54); WTXN-DT (49)
Columbus-Tupelo-West Point, MS	186,510	132	WCBI-DT (35); WCBI-TV (4); WKDH (45); WLOV-DT (16); WLOV-TV (27); WTVA (9)
Dothan, AL	98,370	172	WDFX-DT (33); WDFX-TV (34); WDHN (18); WDHN-DT (21); WTVY (4); WTVY-DT (36)
Meridian, MS	71,210	184	WGBC (30); WGBC-DT (31); WMDN (24); WMDN-DT (26); WTOK-DT (49); WTOK-TV (11)

Alabama *Digital* Station Totals as of October 1, 2005

	VHF	UHF	TOTAL
Commercial Television	2	26	28
Educational Television	1	8	9
	3	34	37

Alabama Analog Station Totals as of October 1, 2005

	VHF	UHF	TOTAL
Commercial Television	7	27	34
Educational Television	3	6	9
	10	33	43

**WJSU-TV**  
**Ch. 40**

**Network Service:** ABC.

**Licensee:** TV Alabama Inc., 800 Concourse Pkwy., Suite 200, Birmingham, AL 35244.

**Studio:** 800 Concourse Pkwy., Suite 200, Birmingham, AL 35244.

**Mailing Address:** Box 360039, Birmingham, AL 35236.

**Phone:** 205-403-3340. **Fax:** 205-403-3329.

**E-mail:** mikem@abc3340.com

**Web Site:** http://www.abc3340.com

**Technical Facilities:** Channel No. 40 (626-632 MHz). Authorized power: 5000-kw visual. Antenna: 1299-ft above av. terrain, 538-ft. above ground, 2014-ft. above sea level.

Latitude	33°	36'	24"
Longitude	86°	25'	03"

**Transmitter:** Bald Rock Mountain, 8.2-mi. NE of Leeds, St. Clair County.

**Digital Facilities:** Channel No. 58 (734-740 MHz). Power: 15.6-kw max. visual. Antenna: 1178-ft above av. terrain, 420-ft. above ground, 1900-ft. above sea level.

Latitude	33°	36'	24"
Longitude	86°	25'	03"

**FCC Digital File Number:** BPCDT-19991028ACB. Granted: July 07, 2004.

**Note:** Latitude and longitude coordinates shown are based on the North American Datum of 1927 (NAD 27) as currently required by the Mass Media Bureau of the FCC.

**Satellite Earth Stations:** Transmitter RCA; Drake, 3.2-meter; Scientific-Atlanta, 7-meter; Scientific-Atlanta, Drake receivers.

**News Services:** AP, ABC NewsOne.

**Ownership:** Allbritton Communications Co. (Group Owner).

**Began Operation:** October 26, 1969. Sale to present owner by Flagship Broadcasting Corp. approved by FCC January 24, 2000. Sale to Flagship Broadcasting Corp. by RKZ Television approved by FCC September 11, 1997. Transfer of control to OCC Acquisition Co. approved by FCC November 21, 1996 (Television Digest, Vol. 36:02). Sale to Osburn Communications by Price Broadcasting approved by FCC March 20, 1987. Sale to Price by Jacksonville State U. approved by FCC December 20, 1985. Previous sale by Harry Brandt Ayers, et al., approved by FCC May 4, 1983.

**Represented (sales):** Katz Continental Television.

**Represented (legal):** Haley, Bader & Potts PLC.

**Personnel:**

Mike Murphy, General Manager.

Lisa Hughes, General Sales Manager.

Jani Farr, National Sales Manager.

Garry Kelly, News Director.

Gary Watkins, Chief Engineer.

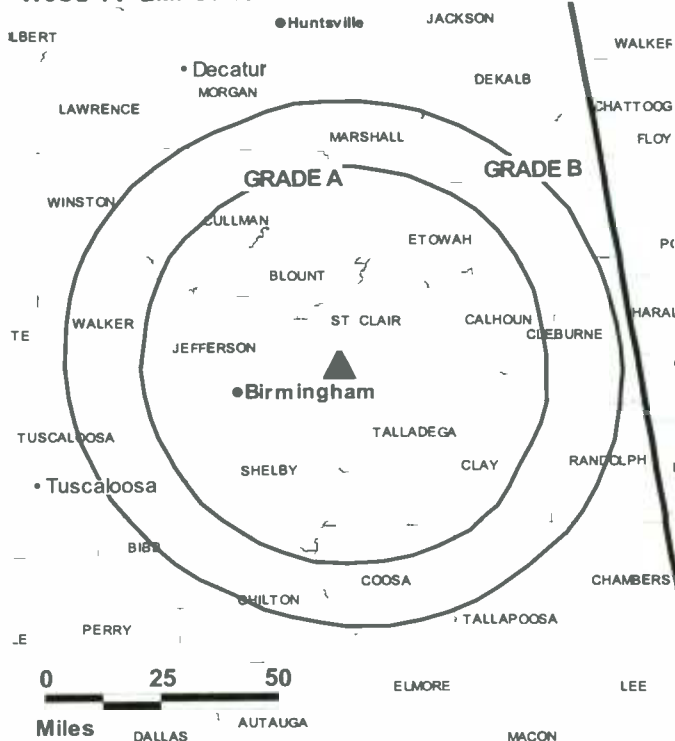
Sandra Clark, Business Manager.

Vicki Hurn, Program Director.

Shirley Harden, Promotion Manager.

Jan Defnall, Traffic Manager

**WJSU-TV BMPCT-19970319KE GRANTED: 1/15/1999**



© 2006 Warren Communications News

Jean Ziegert, Human Resources Director.

**Highest 30 Sec. Rate:** \$5000.

**City of License:** Anniston. **Station DMA:** Birmingham (Anniston & Tuscaloosa), AL.

**Rank:** 40.

Circulation © 2005 Nielsen. Coverage based on Nielsen study.

GrandTotal	Cable TV Households	Non-cable TV Households	Total TV Households
Estimated Station Totals *	365,540	262,740	628,280
Average Weekly Circulation (2005)	95,284	55,863	151,147
Average Daily Circulation (2005)			75,695
Station DMA Total	Cable TV Households	Non-cable TV Households	Total TV Households
Estimated Station Totals *	352,680	254,450	607,130
Average Weekly Circulation (2005)	91,940	55,310	147,250
Average Daily Circulation (2005)			74,633
Other DMA Total	Cable TV Households	Non-cable TV Households	Total TV Households
Estimated Station Totals *	12,860	8,290	21,150
Average Weekly Circulation (2005)	3,344	553	3,897
Average Daily Circulation (2005)			1,962

\*Estimated station totals are sums of the Nielsen TV and Cable TV household estimates for each county in which the station registers viewing of more than 5% as per the Nielsen Survey Methods.

**WDBB**  
**Ch. 17**

**Network Service:** WBN.

**Licensee:** WDBB-TV Inc., Box 2490, Tuscaloosa, AL 35403.

**Studio:** 2110 McFarland Blvd. E, Suite A, Tuscaloosa, AL 35404.

**Mailing Address:** 5455 Jug Factory Rd. E, Tuscaloosa, AL 35405.

**Phone:** 205-345-1117. **Fax:** 205-345-1173.

**Technical Facilities:** Channel No. 17 (488-494 MHz). Authorized power: 2240-kw max. visual, aural. Antenna: 2215-ft above av. terrain, 1966-ft. above ground, 2641-ft. above sea level.

Latitude 33° 28' 51"  
Longitude 87° 24' 03"

**Digital Facilities:** Channel No. 18 (494-500 MHz). Power: 350-kw max. visual. Antenna: 2215-ft above av. terrain, 1966-ft. above ground.

Latitude 33° 28' 51"  
Longitude 87° 24' 03"

**FCC Digital File Number:** BPCDT-19991101AEA. Granted: November 18, 2002.

**Note:** Latitude and longitude coordinates shown are based on the North American Datum of 1927 (NAD 27) as currently required by the Mass Media Bureau of the FCC.

**Satellite Earth Stations:** Transmitter TTC; Wegener, C-band; Drake, Ku-band; Drake, C-band; Drake receivers.

**News Services:** Sports News Satellite, CNN Newsource, AP.

**LMA:** Local marketing agreement with WTTO (W), Birmingham.

**Ownership:** WDBB-TV Inc. (Group Owner).

**Began Operation:** October 8, 1984.

**Represented (legal):** Fletcher, Heald & Hildreth PLC.

**Represented (engineering):** Mullaney Engineering Inc.

**Personnel:**

Stephen Mann, General Manager.

Robert Cleary, General Sales Manager.

Jim Kell, Local Sales Manager.

John Batson, Chief Engineer.

Dawn Walker, Promotion Director.

Phillip Shiver, Business Manager.

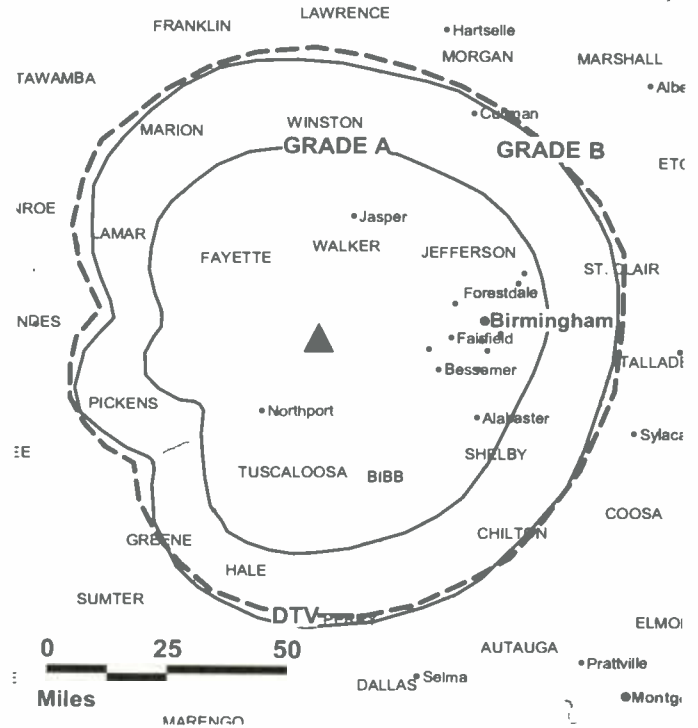
Scott Spence, Production Manager.

**Highest 30 Sec. Rate:** \$400.

**City of License:** Bessemer. **Station DMA:** Birmingham (Anniston & Tuscaloosa), AL.

**Rank:** 40.

**WDBB BPCT-20020723AAF GRANTED: 11/8/2002**



Circulation © 2005 Nielsen. Coverage based on Nielsen study.

GrandTotal	Cable TV Households	Non-cable TV Households	Total TV Households
Estimated Station Totals *	66,580	35,430	102,010
Average Weekly Circulation (2005)	20,293	3,035	23,328
Average Daily Circulation (2005)			7,493
Station DMA Total	Cable TV Households	Non-cable TV Households	Total TV Households
Estimated Station Totals *	54,720	24,280	79,000
Average Weekly Circulation (2005)	17,947	2,156	20,103
Average Daily Circulation (2005)			7,058
Other DMA Total	Cable TV Households	Non-cable TV Households	Total TV Households
Estimated Station Totals *	11,860	11,150	23,010
Average Weekly Circulation (2005)	2,346	879	3,225
Average Daily Circulation (2005)			435

\*Estimated station totals are sums of the Nielsen TV and Cable TV household estimates for each county in which the station registers viewing of more than 5% as per the Nielsen Survey Methods.

**WDBB-DT**

**Ch. 18**

**Network Service:** WBN.

**Licensee:** WDBB-TV, Box 2490, Tuscaloosa, AL 35403.

**Studio:** 2110 McFarland Blvd. E, Suite A, Tuscaloosa, AL 35404.

**Mailing Address:** 5455 Jug Factory Rd. E, Tuscaloosa, AL 35405.

**Phone:** 205-345-1117. **Fax:** 205-345-1173.

**Technical Facilities:** Channel No. 18 (494-500 MHz). Authorized power: 350-kw max. visual. Antenna: 2215-ft above av. terrain, 1966-ft. above ground.

Latitude	33°	28'	51"
Longitude	87°	24'	03"

**Note:** Latitude and longitude coordinates shown are based on the North American Datum of 1927 (NAD 27) as currently required by the Mass Media Bureau of the FCC.

**Ownership:** WDBB-TV Inc. (Group Owner).

**Began Operation:** Station operating; no on-air date.

**Personnel:**

Stephen Mann, General Manager.

Robert Cleary, General Sales Manager.

Jim Kell, Local Sales Manager.

John Batson, Chief Engineer.

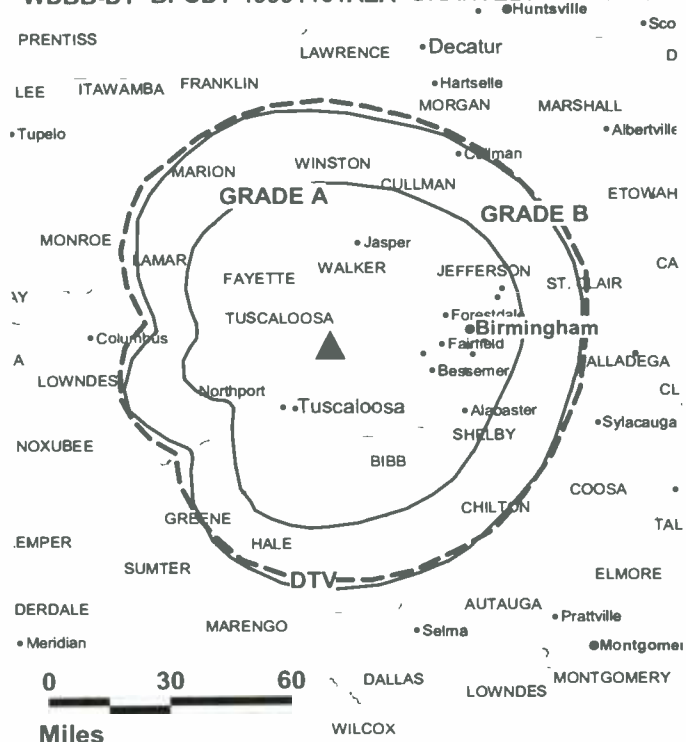
Philip Shiver, Business Manager.

Dawn Walker, Promotion Director.

Scott Spence, Production Manager.

**Rates:** On request.

**WDBB-DT BPCDT-19991101AEA GRANTED: 11/18/2002**



© 2006 Warren Communications News

**City of License:** Bessemer. **Station DMA:** Birmingham (Anniston & Tuscaloosa), AL.

**Rank:** 40.

**Nielsen Data:** Not available.

**WABM**  
**Ch. 68**

**Network Service:** UPN.

**Licensee:** Birmingham (WABM-TV) Licensee Inc., 10706 Beaver Dam Rd., Cockeysville, MD 21030.

**Studio:** 2021 Golden Crest Dr., Birmingham, AL 35209.

**Mailing Address:** Suite 105, 651 Beacon Pkwy. W, Birmingham, AL 35209.

**Phone:** 205-943-2168. **Fax:** 205-290-2114.

**E-mail:** scampbel@wtto.sbgnet.com

**Web Site:** http://www.wabm68.com

**Technical Facilities:** Channel No. 68 (794-800 MHz). Authorized power: 1442-kw max. visual, 144-kw aural. Antenna: 1029-ft above av. terrain, 809-ft. above ground, 1749-ft. above sea level.

Latitude 33° 27' 37"  
Longitude 86° 51' 07"

Holds CP for change to 5000-kw max. visual, 1030-ft above av. terrain, 685-ft. above ground, 1625-ft. above sea level; transmitter to 1631 Spaulding Ishkooda Rd. BPCT-950630KF.

**Transmitter:** S of 16th Way on Spaulding Ishkooda Rd., S of Birmingham.

**Digital Facilities:** Channel No. 36 (602-608 MHz). Power: 885-kw max. visual, aural. Antenna: 1332-ft above av. terrain, 1006-ft. above ground, 1953-ft. above sea level.

Latitude 33° 29' 04"  
Longitude 86° 48' 25"

**FCC Digital File Number:** BPCDT-19991029AGR. Granted: November 16, 2004.

**Note:** Latitude and longitude coordinates shown are based on the North American Datum of 1927 (NAD 27) as currently required by the Mass Media Bureau of the FCC.

**Ownership:** Sinclair Broadcast Group Inc. (Group Owner).

**Began Operation:** January 31, 1986. Sale to present owner by Glencaim Ltd. Broadcast Properties approved by FCC December 10, 2001 (Television Digest, Vol. 41:38). Sale to Glencaim Ltd. Broadcast Properties by Development Specialists Inc. (bankruptcy trustee for Krypton Broadcasting Corp.) approved by FCC May 15, 1995. Sale to Krypton Broadcasting Corp. by Celtic Media Inc. approved by FCC November 26, 1990. Sale by M. Scott McClure, Arthur E. Malone, et al., to H. Jack Mizell approved by FCC June 15, 1987, but was not consummated.

**Represented (sales):** Millennium Sales & Marketing.

**Represented (legal):** Shaw Pittman.

**Personnel:**

**Scott Campbell,** General Manager.

**Bill Brooks,** Sales Director.

**Charlie Slaight,** Local Sales Manager.

**Amy Hughes,** Local Sales Manager.

**Peggy Johnson,** News Director.

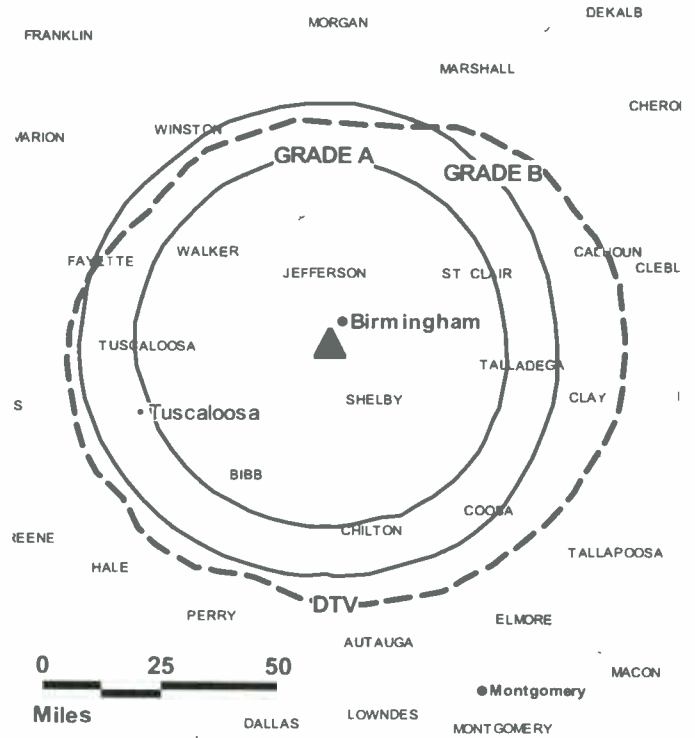
**John Batson,** Regional Engineer.

**Chris Hummel,** Business Manager.

**Lucrecia Rubio,** Program Director.

**Fred Benton,** Promotion & Production Manager.

**WABM BPCT-19950630KF GRANTED: 3/5/1997**



© 2006 Warren Communications News

**Mary Ann Huie,** Traffic Manager.

**Melissa Coubert,** Human Resources Manager.

**Highest 30 Sec. Rate:** \$250.

**City of License:** Birmingham.

**Station DMA:** Birmingham (Anniston & Tuscaloosa), AL. **Rank:** 40.

Circulation © 2005 Nielsen. Coverage based on Nielsen study.

GrandTotal	Cable TV Households	Non-cable TV Households	Total TV Households
Estimated Station Totals *	415,960	275,250	691,210
Average Weekly Circulation (2005)	117,384	56,633	174,017
Average Daily Circulation (2005)			61,122
Station DMA Total	Cable TV Households	Non-cable TV Households	Total TV Households
Estimated Station Totals *	415,960	266,850	682,810
Average Weekly Circulation (2005)	117,384	55,755	173,139
Average Daily Circulation (2005)			60,894
Other DMA Total	Cable TV Households	Non-cable TV Households	Total TV Households
Estimated Station Totals *	0	8,400	8,400
Average Weekly Circulation (2005)	0	878	878
Average Daily Circulation (2005)			228

\*Estimated station totals are sums of the Nielsen TV and Cable TV household estimates for each county in which the station registers viewing of more than 5% as per the Nielsen Survey Methods.



**WABM-DT**  
**Ch. 36**

**Network Service:** UPN.

**Grantee:** Birmingham (WABM-TV) Licensee Inc., 651 Beacon Pkwy., Suite 105, Birmingham, AL 35209.

**Studio:** 2021 Golden Crest Drive, Birmingham, AL 35209.

**Mailing Address:** 651 Beacon Pkwy. W, Suite 105, Birmingham, AL 35209.

**Phone:** 205-943-2168. **Fax:** 205-290-2114.

**E-mail:** scampbel@sbgnet.com

**Web Site:** http://www.wabm68.com

**Technical Facilities:** Channel No. 36 (602-608 MHz). Authorized power: 885-kw max. visual, aural. Antenna: 1332-ft above av. terrain, 1006-ft. above ground, 1953-ft. above sea level.

Latitude	33°	29'	04"
Longitude	86°	48'	25"

**Note:** Latitude and longitude coordinates shown are based on the North American Datum of 1927 (NAD 27) as currently required by the Mass Media Bureau of the FCC.

**Ownership:** Sinclair Broadcast Group Inc. (Group Owner).

**Began Operation:** December 2, 2003. Station operating under Special Temporary Authority at 17.1-kw max. visual.

**Represented (sales):** Millennium Sales & Marketing.

**Represented (legal):** Shaw Pittman.

**Personnel:**

**Scott Campbell**, General Manager.

**Bill Brooks**, Sales Director.

**Charlie Slaight**, Local Sales Manager.

**Amy Hughes**, Local Sales Manager.

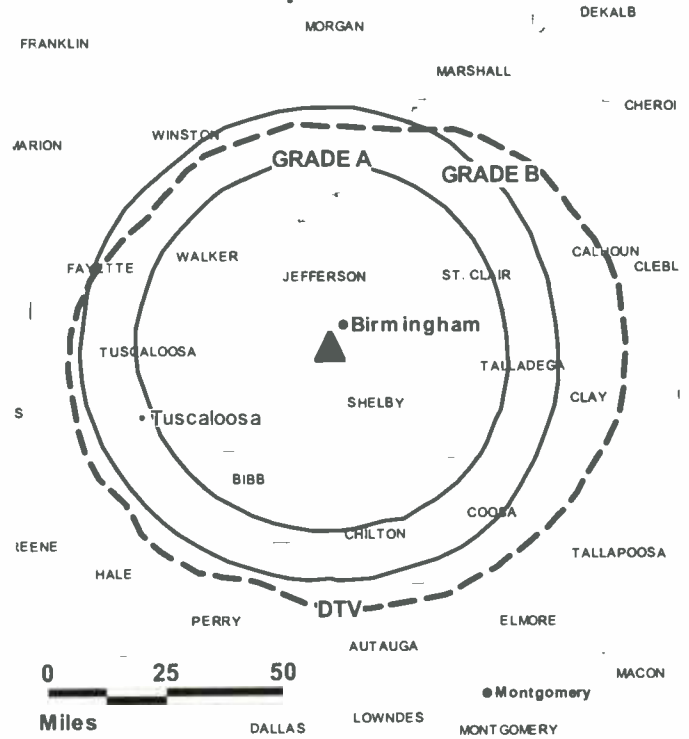
**Peggy Johnson**, News Director.

**John Bateson**, Regional Engineer.

**Chris Hummel**, Business Manager.

**Lucrecia Rubio**, Program Director.

**WABM-DT BMPCDT-20041104AKE GRANTED: 11/16/2004**



© 2006 Warren Communications News

**Fred Benton**, Promotion & Production Manager.

**Mary Ann Huie**, Traffic Manager.

**Melissa Coubert**, Human Resources Manager.

**Rates:** On request.

**City of License:** Birmingham.

**Station DMA:** Birmingham (Anniston & Tuscaloosa), AL. **Rank:** 40.

**Nielsen Data:** Not available.

**WBRC**  
**Ch. 6**

**Network Service:** FOX.

**Licensee:** WBRC License, Box 6, Birmingham, AL 35201.

**Studio:** 1720 Valley View Dr., Birmingham, AL 35209.

**Mailing Address:** Box 6, Birmingham, AL 35201.

**Phone:** 205-322-6666; 800-624-9272. **Fax:** 205-583-4386.

**E-mail:** dleonard@wbrc.com

**Web Site:** http://www.wbrc.com

**Technical Facilities:** Channel No. 6 (82-88 MHz). Authorized power: 100-kw visual, 10-kw aural. Antenna: 1378-ft above av. terrain, 1010-ft. above ground, 2018-ft. above sea level.

Latitude 33° 29' 19"  
Longitude 86° 47' 58"

**Transmitter:** Red Mountain.

**Digital Facilities:** Channel No. 50 (686-692 MHz). Power: 1000-kw max. visual. Antenna: 1224-ft above av. terrain, 850-ft. above ground.

Latitude 33° 29' 19"  
Longitude 86° 47' 58"

**FCC Digital File Number:** BPCDT-19991014ABM. Granted: November 30, 1999.

**Note:** Latitude and longitude coordinates shown are based on the North American Datum of 1927 (NAD 27) as currently required by the Mass Media Bureau of the FCC.

**Multichannel TV Sound:** Stereo only.

**Satellite Earth Stations:** Transmitter NEC; Vertex, 6-meter Ku-band; Vertex, 9-meter C-band; Vertex, 9-meter C-band; Harris receivers.

**SNG Mobile Dish:** Harris, 2.6-meter Ku-band.

**News Services:** UPI, AP.

**Ownership:** Fox Television Stations Inc. (Group Owner).

**Began Operation:** July 1, 1949. Storer Broadcasting Co. acquired stations from Mrs. Eloise Hanna in May 1953 Television Digest, Vol. 9:13, 21). Sale to Taft Television & Radio Co. Inc. by Storer approved May 8, 1957 (Vol. 13:13, 14,19). Great American Broadcasting (Citicasters) approved by FCC October 3, 1987. Sale to New World Communications Group approved by FCC July 15, 1994 (Vol. 34:19, 38, 42). Transfer of control to present owner approved by FCC June 7, 1995 (Vol. 35:31).

**Represented (sales):** Fox Television Sales.

**Represented (engineering):** Cohen, Dippell & Everist PC.

**Personnel:**

**Dennis Leonard,** Vice President & General Manager.

**Mike Lewis,** Vice President & General Sales Manager.

**Mike McClain,** Vice President & News Director.

**Jerry Thorn,** Vice President, Engineering.

**Patrick Parvin,** Vice President, Finance.

**Roy Gardner,** Operations Manager.

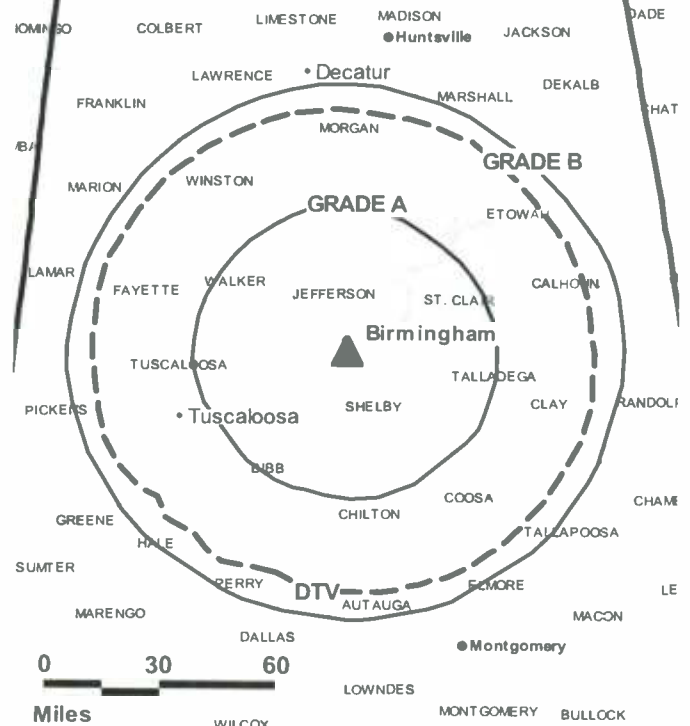
**Chris Conroy,** Vice President, Creative Services.

**David Grantz,** Local Sales Manager.

**Sonya Ridderhoff,** National Sales Manager.

**Wayne Farrell,** Programming Coordinator.

**WBRC BPCT-19871016KF GRANTED: 2/29/1988**



© 2006 Warren Communications News

**Amy Soverow,** Research Director.

**Carol Sprouse,** Traffic Director.

**Tina Burgett,** Human Resources.

**Rates:** On request.

**City of License:** Birmingham.

**Station DMA:** Birmingham (Anniston & Tuscaloosa), AL. **Rank:** 40.

Circulation © 2005 Nielsen Coverage based on Nielsen study.

GrandTotal	Cable TV Households	Non-cable TV Households	Total TV Households
Estimated Station Totals *	573,130	315,470	888,600
Average Weekly Circulation (2005)	347,310	176,908	524,218
Average Daily Circulation (2005)			260,656
Station DMA Total	Cable TV Households	Non-cable TV Households	Total TV Households
Estimated Station Totals *	436,720	269,620	706,340
Average Weekly Circulation (2005)	313,457	171,398	484,855
Average Daily Circulation (2005)			249,820
Other DMA Total	Cable TV Households	Non-cable TV Households	Total TV Households
Estimated Station Totals *	136,410	45,850	182,260
Average Weekly Circulation (2005)	33,853	5,510	39,363
Average Daily Circulation (2005)			10,836

\*Estimated station totals are sums of the Nielsen TV and Cable TV household estimates for each county in which the station registers viewing of more than 5% as per the Nielsen Survey Methods.

**WBRC-DT**  
**Ch. 50**

**Network Service:** FOX.

**Grantee:** WBRC License Inc., 5151 Wisconsin Ave. NW, Washington, DC 20016.

**Studio:** 1720 Valley View Dr., Birmingham, AL 35209.

**Mailing Address:** Box 6, Birmingham, AL 35201.

**Phone:** 205-322-6666; 800-624-9272. **Fax:** 205-583-4386.

**E-mail:** dleonard@wbrc.com

**Web Site:** http://www.wbrc.com

**Technical Facilities:** Channel No. 50 (686-692 MHz). Authorized power: 1000-kw max. visual. Antenna: 1224-ft above av. terrain, 850-ft. above ground.

Latitude	33°	29'	19"
Longitude	86°	47'	58"

**Note:** Latitude and longitude coordinates shown are based on the North American Datum of 1927 (NAD 27) as currently required by the Mass Media Bureau of the FCC.

**Ownership:** Fox Television Stations Inc. (Group Owner).

**Began Operation:** May 13, 2003. Standard and High Definition. Station operating under Special Temporary Authority at 0.795-kw max. visual.

**Personnel:**

**Dennis Leonard**, Vice President & General Manager.

**Mike Lewis**, Vice President & General Sales Manager.

**Mike McClain**, Vice President & News Director.

**Jerry Thorn**, Vice President, Engineering.

**Patrick Parvin**, Vice President, Finance.

**Chris Conroy**, Vice President, Creative Services.

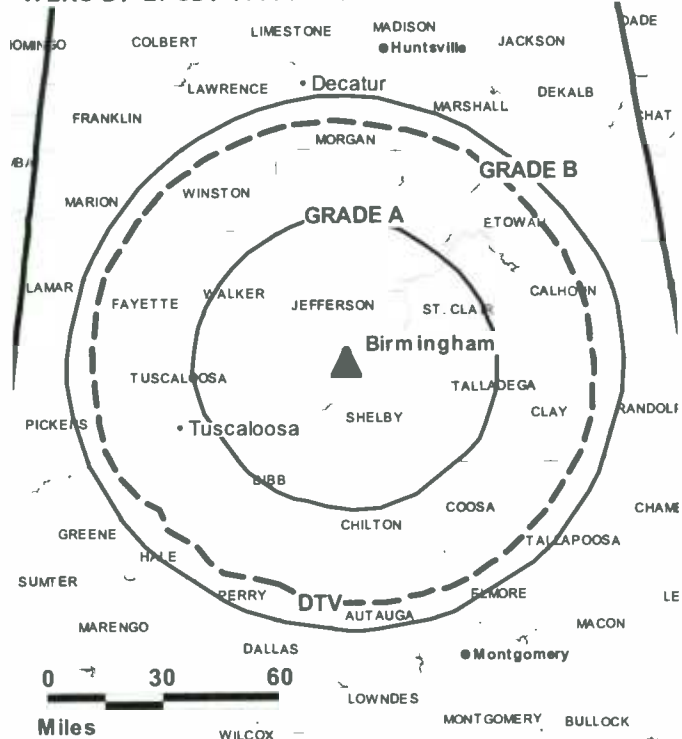
**Roy Gardner**, Operations Manager.

**David Grantz**, Local Sales Manager.

**Sonya Ridderhoff**, National Sales Manager.

**Wayne Farrell**, Programming Coordinator.

WBRC-DT BPCDT-19991004ABM GRANTED: 11/30/1999



© 2006 Warren Communications News

**Amy Soverow**, Research Director.

**Carol Sproue**, Traffic Director.

**Tina Burgett**, Human Resources.

**City of License:** Birmingham.

**Station DMA:** Birmingham (Anniston & Tuscaloosa), AL. **Rank:** 40.

**Nielsen Data:** Not available.

**WIAT**  
**Ch. 42**

**Network Service:** CBS.

**Licensee:** Media General Communications, Inc., 333 E. Franklin St., Richmond, VA 23219.

**Studio:** 2075 Golden Crest Dr., Birmingham, AL 35209.

**Mailing Address:** Box 35259, Birmingham, AL 35209.

**Phone:** 205-322-4200. **Fax:** 205-320-2722.

**E-mail:** dwalker@wait.com; bballard@wiat.com

**Web Site:** http://www.wiat.com

**Technical Facilities:** Channel No. 42 (638-644 MHz). Authorized power: 5000-kw max. & 1633-kw horizontal visual, 216.3-kw & 163.3-kw horizontal aural. Antenna: 1414-ft above av. terrain, 1134-ft. above ground, 2049-ft. above sea level.

Latitude 33° 29' 02"  
Longitude 86° 48' 21"

**Transmitter:** 700-ft. NNW of intersection of Valley Ave. & Valley View Dr.

**Digital Facilities:** Channel No. 30 (566-572 MHz). Power: 1000-kw max. visual. Antenna: 1398-ft above av. terrain, 1071-ft. above ground, 1818-ft. above sea level.

Latitude 33° 29' 04"  
Longitude 86° 48' 25"

**FCC Digital File Number:** BMPCDT-20011219AAB. Granted: March 14, 2002.

**Note:** Latitude and longitude coordinates shown are based on the North American Datum of 1927 (NAD 27) as currently required by the Mass Media Bureau of the FCC.

**Multichannel TV Sound:** Stereo only.

**Satellite Earth Stations:** Transmitter Comark; Standard Communications, 4.6-meter Ku-band; Scientific-Atlanta, 4.6-meter C-band; Scientific-Atlanta, 5-meter C-band; Scientific-Atlanta, 7-meter C-band; Scientific-Atlanta, M/A-Com receivers.

**News Services:** CNN Newsource, CBS Newspath, AP.

**Ownership:** Media General Inc. (Group Owner).

**Began Operation:** October 17, 1965. Sale to Park Communications by Southern Broadcasting Co., William Dubois, et al., approved by FCC June 1973. Sale to Park Acquisition Inc. approved March 27, 1995 (Television Digest, Vol. 34:44). Sale to present owner by Park Acquisition Inc. approved by FCC November 22, 1996 (Vol. 36:31).

**Represented (sales):** Blair Television.

**Represented (engineering):** David Steel & Associates Inc.

**Personnel:**

**Bill Ballard**, Vice President & General Manager.

**Phil Smith**, Operations Manager.

**Dave Parker**, General Sales Manager.

**Kathy Pozgar**, Local & National Sales Manager.

**Frank Russell**, Local & National Sales Manager.

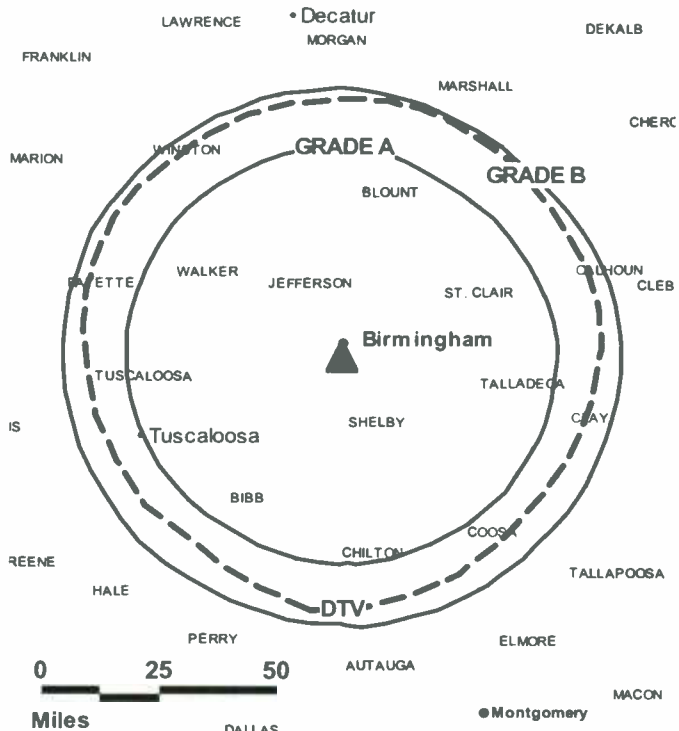
**Larry Ragan**, News Director.

**Fred Vinson**, Chief Engineer.

**Gus Mithoff**, Regional Controller.

**Oawn Walker**, Program Coordinator.

**WIAT BPCT-19960419KF GRANTED: 8/26/1996**



© 2006 Warren Communications News

**Tracy Wright**, Marketing & Promotion Director.

**Renaë O'Neil**, Traffic Manager.

**Highest 30 Sec. Rate:** \$6500.

**City of License:** Birmingham.

**Station OMA:** Birmingham (Anniston & Tuscaloosa), AL. **Rank:** 40.

Circulation © 2005 Nielsen. Coverage based on Nielsen study.

GrandTotal	Cable TV Households	Non-cable TV Households	Total TV Households
Estimated Station Totals *	464,280	286,310	750,590
Average Weekly Circulation (2005)	274,753	134,288	409,041
Average Daily Circulation (2005)			178,521
Station DMA Total	Cable TV Households	Non-cable TV Households	Total TV Households
Estimated Station Totals *	433,640	269,620	703,260
Average Weekly Circulation (2005)	270,291	131,823	402,114
Average Daily Circulation (2005)			177,042
Other DMA Total	Cable TV Households	Non-cable TV Households	Total TV Households
Estimated Station Totals *	30,640	16,690	47,330
Average Weekly Circulation (2005)	4,462	2,465	6,927
Average Daily Circulation (2005)			1,479

\*Estimated station totals are sums of the Nielsen TV and Cable TV household estimates for each county in which the station registers viewing of more than 5% as per the Nielsen Survey Methods.



**WIAT-DT**  
**Ch. 30**

**Network Service:** CBS.

**Licensee:** Media General Communications, Inc., 333 E. Franklin St., Richmond, VA 23219.

**Studio:** 2075 Golden Crest Dr., Birmingham, AL 35209.

**Mailing Address:** Box 35259, Birmingham, AL 35209.

**Phone:** 205-322-4200. **Fax:** 205-320-2722.

**E-mail:** bballard@wiat.com; dwalker@wiat.com

**Web Site:** http://www.wiat.com

**Technical Facilities:** Channel No. 30 (566-572 MHz). Authorized power: 1000-kw max. visual. Antenna: 1398-ft above av. terrain, 1071-ft. above ground, 1818-ft. above sea level.

Latitude	33°	29'	04"
Longitude	86°	48'	25"

**Note:** Latitude and longitude coordinates shown are based on the North American Datum of 1927 (NAD 27) as currently required by the Mass Media Bureau of the FCC.

**Ownership:** Media General Inc. (Group Owner).

**Began Operation:** November 20, 2002. High Definition.

**Personnel:**

**Bill Ballard**, Vice President & General Manager.

**Phil Smith**, Operations Manager.

**Dave Parker**, General Sales Manager.

**Kathy Pozgar**, Local & National Sales Manager.

**Frank Russell**, Local & National Sales Manager.

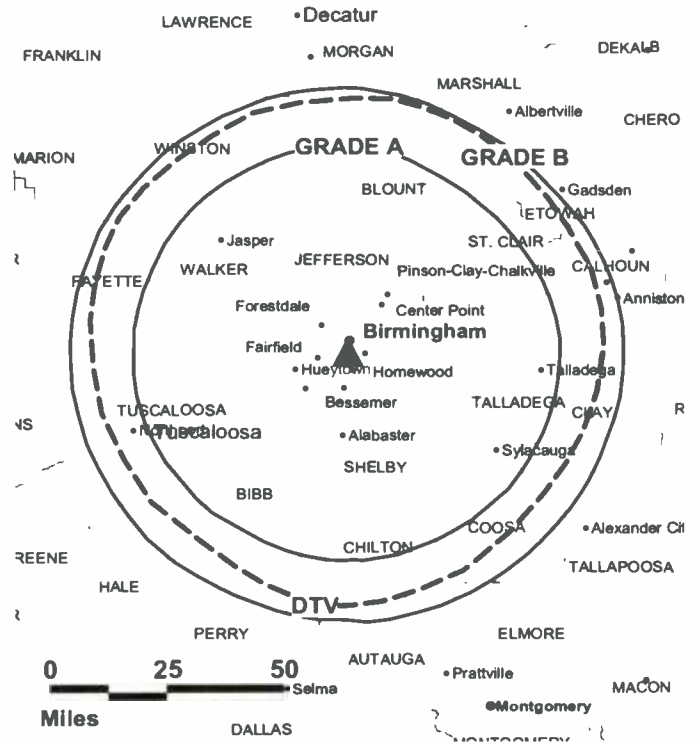
**Larry Regan**, News Director.

**Fred Vinson**, Chief Engineer.

**Gus Mithoff**, Regional Controller.

**Dawn Walker**, Program Coordinator.

**WIAT-DT BMPCDT-20011219AAB GRANTED: 3/14/2002**



© 2006 Warren Communications News

**Tracy Wright**, Marketing & Promotion Director.

**Renae O'Neill**, Traffic Manager.

**Rates:** On request.

**City of License:** Birmingham.

**Station DMA:** Birmingham (Anniston & Tuscaloosa), AL. **Rank:** 40.

**Nielsen Data:** Not available.

# Alabama — Birmingham

## WTTO Ch. 21

**Network Service:** WBN.

**Licensee:** WTTO Licensee LLC, 10706 Beaver Dam Rd., Cockeysville, MD 21030.

**Studios:** 2021 Golden Crest Dr., Birmingham, AL 35209; 651 Beacon Pkwy. W., Suite 105, Birmingham, AL 35209.

**Mailing Address:** Box 832100, Birmingham, AL 35283.

**Phone:** 205-943-2168. **Fax:** 205-290-2114.

**E-mail:** aoswalt@sbgnet.com

**Web Site:** http://www.wtto21.com

**Technical Facilities:** Channel No. 21 (512-518 MHz). Authorized power: 1050-kw max. & 794-kw horizontal visual, 105-kw & 79.4-kw horizontal aural. Antenna: 1340-ft above av. terrain, 1058-ft. above ground, 2008-ft. above sea level.

Latitude 33° 29' 04"  
Longitude 86° 48' 25"

Holds CP for change to 920-kw max. visual, 1393-ft above av. terrain, 1066-ft. above ground, 2013-ft. above sea level; BPCT-20041104AKN.

**Transmitter:** Atop Red Mountain, Birmingham.

**Digital Facilities:** Channel No. 28 (554-560 MHz). Power: 765-kw max. visual, aural. Antenna: 1402-ft above av. terrain, 1075-ft. above ground, 2022-ft. above sea level.

Latitude 33° 29' 04"  
Longitude 86° 48' 25"

**FCC Digital File Number:** BPCDT-19991022ABR. Granted: December 06, 2004.

**Note:** Latitude and longitude coordinates shown are based on the North American Datum of 1927 (NAD 27) as currently required by the Mass Media Bureau of the FCC.

**Multichannel TV Sound:** Stereo only.

**Satellite Earth Stations:** Transmitter RCA; RCA, 4.5-meter Ku-band; Comtech, 5-meter C-band; Anixter-Mark, 5-meter C-band; Scientific-Atlanta, Pinzone, M/A-Com receivers.

**LMA:** Local marketing agreement with WDBB (W), Bessemer.

**Ownership:** Sinclair Broadcast Group Inc. (Group Owner).

**Began Operation:** April 21, 1982. Sale to present owner by ABRY Communications approved by FCC May 20, 1994. Sale to ABRY Communications by HR Broadcasting Corp. approved by FCC October 19, 1990 (Television Digest, Vol. 30:24). Sale to HR Broadcasting by Byron Lasky approved by FCC July 14, 1986. Sale of 50.2% to B. Lasky, 49.8% owner, by William A. & George K. Chapman approved by FCC July 8, 1983.

**Represented (sales):** Millennium Sales & Marketing.

**Represented (legal):** Shaw Pittman.

**Represented (engineering):** du Treil, Lundin & Rackley Inc.

**Personnel:**

Scott Campbell, General Manager.

Bill Brooks, Director of Sales.

Amy Hughes, Local Sales Manager.

Ron Snyder, National Sales Manager.

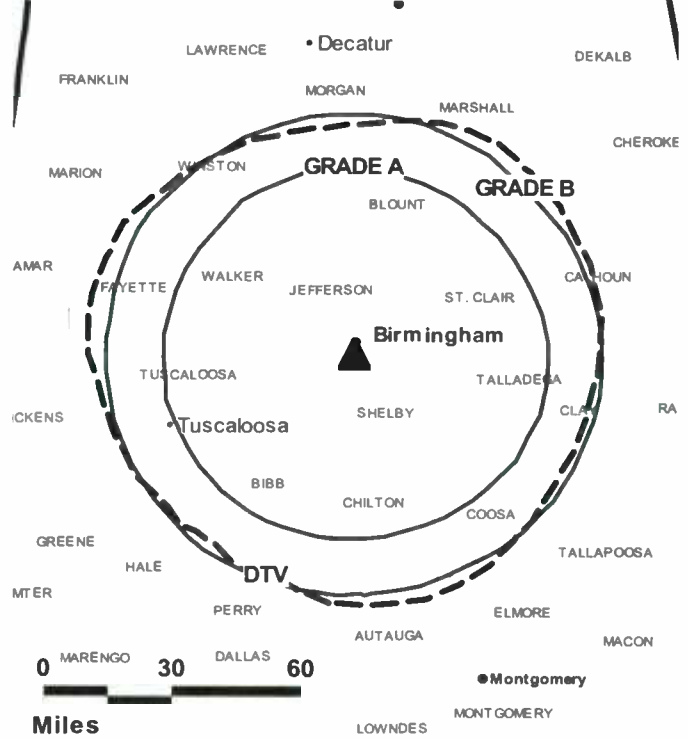
John Batson, Regional Engineer.

Tim Costly, Chief Engineer.

Chris Hummel, Business Manager.

Lucrecia Rubio, Program Director.

WTTO BPCT-19950629KO GRANTED: 2/21/1997



Fred Benton, Production & Promotions Director.

Mary Ann Huie, Traffic Manager.

Amanda Oswalt, Executive Assistant.

**Highest 30 Sec. Rate:** \$2000.

**City of License:** Birmingham.

**Station DMA:** Birmingham (Anniston & Tuscaloosa), AL. Rank: 40.

Circulation © 2005 Nielsen. Coverage based on Nielsen study.

GrandTotal	Cable TV Households	Non-cable TV Households	Total TV Households
Estimated Station Totals *	447,900	278,460	726,360
Average Weekly Circulation (2005)	160,868	101,762	262,630
Average Daily Circulation (2005)			93,807
Station DMA Total	Cable TV Households	Non-cable TV Households	Total TV Households
Estimated Station Totals *	433,260	269,620	702,880
Average Weekly Circulation (2005)	159,956	100,171	260,127
Average Daily Circulation (2005)			93,470
Other DMA Total	Cable TV Households	Non-cable TV Households	Total TV Households
Estimated Station Totals *	14,640	8,840	23,480
Average Weekly Circulation (2005)	912	1,591	2,503
Average Daily Circulation (2005)			337

\*Estimated station totals are sums of the Nielsen TV and Cable TV household estimates for each county in which the station registers viewing of more than 5% as per the Nielsen Survey Methods.

**WTTO-DT**  
Ch. 28

**Network Service:** WBN.

**Grantee:** WTTO Licensee LLC, 10706 Beaver Dam Rd., Cockeysville, MD 21030.

**Studios:** 2021 Golden Crest Dr., Birmingham, AL 35209; 651 Beacon Pkwy. W., Suite 105, Birmingham, AL 35209.

**Mailing Address:** Box 832100, Birmingham, AL 35283.

**Phone:** 205-943-2168. **Fax:** 205-290-2114.

**E-mail:** aoswalt@sbgnet.com

**Web Site:** http://www.wtto21.com

**Technical Facilities:** Channel No. 28 (554-560 MHz). Authorized power: 765-kw max. visual, aural. Antenna: 1402-ft above av. terrain, 1075-ft. above ground, 2022-ft. above sea level.

Latitude	33°	29'	04"
Longitude	86°	48'	25"

**Note:** Latitude and longitude coordinates shown are based on the North American Datum of 1927 (NAD 27) as currently required by the Mass Media Bureau of the FCC.

**Ownership:** Sinclair Broadcast Group Inc. (Group Owner).

**Began Operation:** Station operating under Special Temporary Authority at 15.4-kw max. visual; no on-air date

**Represented (sales):** Millennium Sales & Marketing.

**Personnel:**

**Scott Campbell**, General Manager.

**Bill Brooks**, Director of Sales.

**Amy Hughes**, Local Sales Manager.

**Ron Snyder**, National Sales Manager.

**John Batson**, Regional Engineer.

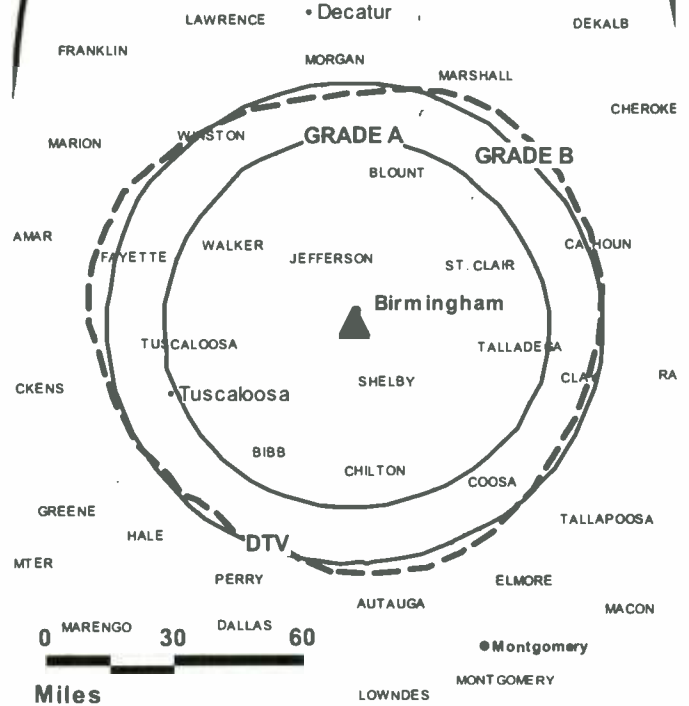
**Tim Costly**, Chief Engineer.

**Chris Hummel**, Business Manager.

**Lucrecia Rubio**, Program Director.

**Fred Benton**, Promotion & Production Manager.

WTTO-DT BMPCDT-20041104AMB GRANTED: 12/6/2004



© 2006 Warren Communications News

**Mary Ann Huie**, Traffic Manager.

**Amanda Oswalt**, Executive Assistant.

**Rates:** On request.

**City of License:** Birmingham.

**Station DMA:** Birmingham (Anniston & Tuscaloosa), AL. Rank: 40.

**Nielsen Data:** Not available.

## Alabama — Birmingham

**WVTM-DT**

**Ch. 52**

**Network Service:** NBC.

**Studio:** 1732 Valley View Dr., Birmingham, AL 35209.

**Mailing Address:** 1732 Valley View Dr., Birmingham, AL 35209.

**Phone:** 205-933-1313; 205-558-7300. **Fax:** 205-933-1954.

**E-mail:** ed.williams@nbc.com

**Web Site:** <http://www.nbc13.com>

**Technical Facilities:** Channel No. 52 (698-704 MHz). Authorized power: 1000-kw max. visual, aural. Antenna: 1309-ft above av. terrain, 972-ft. above ground, 1946-ft. above sea level.

Latitude	33°	29'	26"
Longitude	86°	47'	48"

**Note:** Latitude and longitude coordinates shown are based on the North American Datum of 1927 (NAD 27) as currently required by the Mass Media Bureau of the FCC.

**Ownership:** NBC Universal (Group Owner).

**Began Operation:** Station operating under Special Temporary Authority at 360-kw max. visual; no on-air date

**Personnel:**

**James Powell**, President & General Manager.

**Steve Hyvzonon**, Vice President, News.

**Chuck Blackwood**, Operations Manager.

**Ed Moran**, Local Sales Manager.

**Ronda Garvin**, National Sales Manager.

**Ed Williams**, Business Manager.

**Chark Dumornay**, Traffic Manager.

**Rebecca Young**, Human Resources Director.

**City of License:** Birmingham.

**Station DMA:** Birmingham (Anniston & Tuscaloosa), AL. **Rank:** 40.

**Nielsen Data:** Not available.



**Alabama — Birmingham**

**WVTM-TV  
Ch. 13**

**Network Service:** NBC.

**Licensee:** NBC Telemundo License Co., c/o NBC Inc., 1299 Pennsylvania Ave. NW, Washington, DC 20004.

**Studio:** 1732 Valley View Dr., Birmingham, AL 35209.

**Mailing Address:** 1732 Valley View Dr., Birmingham, AL 35209.

**Phone:** 205-933-1313; 205-558-7300. **Fax:** 205-933-1954.

**E-mail:** ed.moran@nbc.com

**Web Site:** http://www.nbc13.com

**Technical Facilities:** Channel No. 13 (210-216 MHz). Authorized power: 275-kw max. visual, 40.7-kw aural. Antenna: 1340-ft above av. terrain, 1074-ft. above ground, 2049-ft. above sea level.

Latitude 33° 29' 25.5"  
Longitude 86° 47' 48.0"

**Transmitter:** Atop Red Mountain.

**Digital Facilities:** Channel No. 52 (698-704 MHz). Power: 1000-kw max. visual, aural. Antenna: 1309-ft above av. terrain, 972-ft. above ground, 1946-ft. above sea level.

Latitude 33° 29' 26"  
Longitude 86° 47' 48"

**Note:** Latitude and longitude coordinates shown are based on the North American Datum of 1927 (NAD 27) as currently required by the Mass Media Bureau of the FCC.

**Multichannel TV Sound:** Stereo only.

**Satellite Earth Stations:** Transmitter Larcen; Harris, 3.9-meter Ku-band; Vertex, 4.6-meter Ku-band; Mark V, 5-meter C-band; Harris, 9-meter Ku-band; Standard Communications, M/A-Com, Harris receivers.

**SNG Mobile Dish:** Vertex, 2.3-meter Ku-band.

**News Services:** Weatherscan, UPI, CNN Newsource, AP.

**Ownership:** NBC Universal (Group Owner).

**Began Operation:** May 29, 1949.

**Personnel:**

James Powell, President & General Manager.

Steve Hyvzonon, Vice President, News.

Chuck Blackwood, Operations Manager.

Ed Moran, Local Sales Manager.

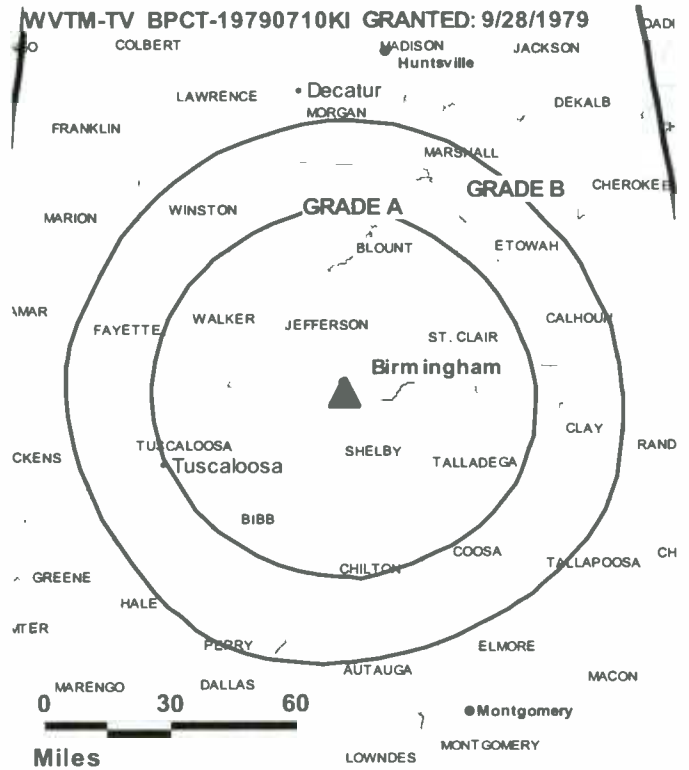
Ronda Garvin, National Sales Manager.

Ed Williams, Business Manager.

Clark Dumornay, Traffic Manager.

Rebecca Young, Human Resources Director.

**Rates:** On request.



**City of License:** Birmingham.

**Station DMA:** Birmingham (Anniston & Tuscaloosa), AL. **Rank:** 40.

Circulation © 2005 Nielsen. Coverage based on Nielsen study.

GrandTotal	Cable TV Households	Non-cable TV Households	Total TV Households
Estimated Station Totals *	495,240	286,350	781,590
Average Weekly Circulation (2005)	290,046	156,778	446,824
Average Daily Circulation (2005)			218,541
Station DMA Total	Cable TV Households	Non-cable TV Households	Total TV Households
Estimated Station Totals *	436,720	269,620	706,340
Average Weekly Circulation (2005)	279,507	154,363	433,870
Average Daily Circulation (2005)			214,915
Other DMA Total	Cable TV Households	Non-cable TV Households	Total TV Households
Estimated Station Totals *	58,520	16,730	75,250
Average Weekly Circulation (2005)	10,539	2,415	12,954
Average Daily Circulation (2005)			3,626

\*Estimated station totals are sums of the Nielsen TV and Cable TV household estimates for each county in which the station registers viewing of more than 5% as per the Nielsen Survey Methods.

**WDHN**  
**Ch. 18**

**Network Service:** ABC.

**Licensee:** Nexstar Finance Inc., 909 Lake Carolyn Pkwy., Suite 1450, Irving, TX 75039.

**Studio:** 5274 State Hwy. 52 E, Webb, AL 36376.

**Mailing Address:** Box 6237, Dothan, AL 36302.

**Phone:** 334-793-1818. **Fax:** 334-793-2623.

**E-mail:** msmith@wdhn.com

**Web Site:** http://www.wdhn.com

**Technical Facilities:** Channel No. 18 (494-500 MHz). Authorized power: 1080.4-kw max. & 398-kw horizontal visual, 162.6-kw & 39.8-kw horizontal aural. Antenna: 730-ft above av. terrain, 796-ft. above ground, 1049-ft. above sea level.

Latitude 31° 14' 30"  
Longitude 85° 18' 48"

**Transmitter:** 1.8-mi. E of Dothan on Rte. 52.

**Digital Facilities:** Channel No. 21 (512-518 MHz). Power: 59-kw max. visual. Antenna: 659-ft above av. terrain, 670-ft. above ground, 923-ft. above sea level.

Latitude 31° 14' 25"  
Longitude 85° 18' 43"

**FCC Digital File Number:** BPCDT-19990924AAN. Granted: August 25, 2004.

**Note:** Latitude and longitude coordinates shown are based on the North American Datum of 1927 (NAD 27) as currently required by the Mass Media Bureau of the FCC.

**Satellite Earth Stations:** Transmitter RCA; Winegard, 3-meter C-band; ChannelMaster, 3-meter C-band; Vertex, 4.5-meter Ku-band; Continental, 4.5-meter C-band; Andrew, 4.5-meter C-band; M/A-Corn, DX Antenna, Avantek receivers.

**News Services:** ABC NewsOne, AP.

**Ownership:** Nexstar Broadcasting Group Inc. (Group Owner).

**Began Operation:** August 7, 1970. Sale to present owner by Morris Network Inc. approved by FCC March 3, 2003. Sale to Morris Network Inc. by Hi Ho Television approved by FCC July 18, 1986. Sale to Hi Ho Television by Betts Slingluff Jr., et al, approved by FCC June 26, 1979.

**Represented (sales):** Continental Television Sales.

**Represented (legal):** Drinker Biddle & Reath LLP.

**Represented (engineering):** du Treil, Lundin & Rackley Inc.

**Personnel:**

Mike Smith, General Manager.

Janie Bush-Hinson, General Sales Manager.

Debbie Bridges, National Sales Manager.

Mike Quinn, News Director.

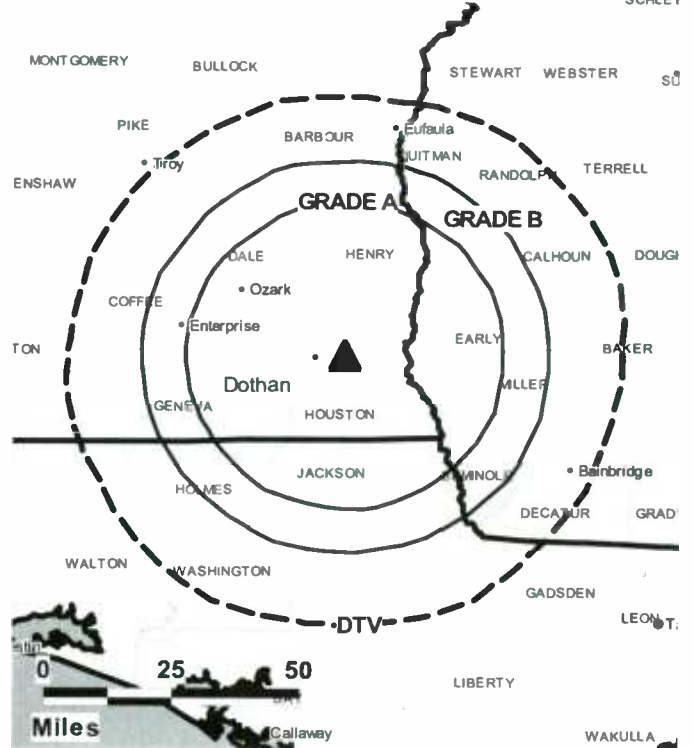
Neal Riddle, Chief Engineer.

David Williams, Business Manager.

Diane Hudspeth, Program Coordinator & Traffic Manager.

Yolanda Everett, Promotions Director.

**WDHN BMPCT-7141 GRANTED: 11/20/1969**



© 2006 Warren Communications News

Jerry Finn, Production Manager.

**Highest 30 Sec. Rate:** \$900.

**City of License:** Dothan. **Station DMA:** Dothan, AL. **Rank:** 172.

Circulation © 2005 Nielsen. Coverage based on Nielsen study.

GrandTotal	Cable TV Households	Non-cable TV Households	Total TV Households
Estimated Station Totals *	69,970	41,410	111,380
Average Weekly Circulation (2005)	34,456	8,666	43,122
Average Daily Circulation (2005)			17,057
Station DMA Total	Cable TV Households	Non-cable TV Households	Total TV Households
Estimated Station Totals *	69,970	28,880	98,850
Average Weekly Circulation (2005)	34,456	7,850	42,306
Average Daily Circulation (2005)			16,830
Other DMA Total	Cable TV Households	Non-cable TV Households	Total TV Households
Estimated Station Totals *	0	12,530	12,530
Average Weekly Circulation (2005)	0	816	816
Average Daily Circulation (2005)			227

\*Estimated station totals are sums of the Nielsen TV and Cable TV household estimates for each county in which the station registers viewing of more than 5% as per the Nielsen Survey Methods.

**WDHN-DT**  
**Ch. 21**

**Network Service:** ABC.

**Licensee:** Nexstar Finance Inc., 909 Lake Carolyn Pkwy., Suite 1450, Irving, TX 75039.

**Studio:** 5274 State Hwy. 52 E, Webb, AL 36376.

**Mailing Address:** Box 6237, Dothan, AL 36302.

**Phone:** 334-793-1818. **Fax:** 334-793-2623.

**E-mail:** msmith@wdhn.com

**Web Site:** http://www.wdhn.com

**Technical Facilities:** Channel No. 21 (512-518 MHz). Authorized power: 59-kw max. visual. Antenna: 659-ft above av. terrain, 670-ft. above ground, 923-ft. above sea level.

Latitude	31°	14'	25"
Longitude	85°	18'	43"

Holds CP for change to 1000-kw max. visual, 732-ft above av. terrain, 748-ft. above ground, 1001-ft. above sea level; BMPCDT-20040803AAT.

**Transmitter:** 5274 E. State Hwy. 52.

**Note:** Latitude and longitude coordinates shown are based on the North American Datum of 1927 (NAD 27) as currently required by the Mass Media Bureau of the FCC.

**Ownership:** Nexstar Broadcasting Group Inc. (Group Owner).

**Began Operation:** Station operating; no on-air date.

**Represented (legal):** Drinker Biddle & Reath LLP.

**Represented (sales):** Continental Television Sales.

**Personnel:**

**Mike Smith**, General Manager.

**Janie Bush-Hinson**, General Sales Manager.

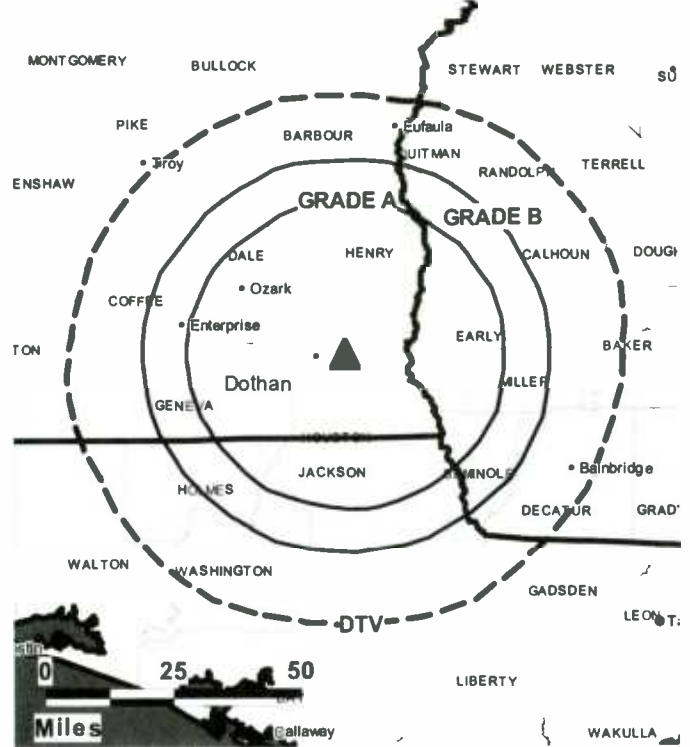
**Debbie Bridges**, National Sales Manager.

**Mike Quinn**, News Director.

**Neal Riddle**, Chief Engineer.

**David Williams**, Business Manager.

**WDHN-DT BMPCDT-20040803AAT GRANTED: 8/25/2004**



**Diane Hudspeth**, Program Coordinator & Traffic Manager.  
**Yolanda Everett**, Promotion Director.  
**Jerry Finn**, Production Manager.

**Rates:** On request.  
**City of License:** Dothan. **Station DMA:** Dothan, AL. **Rank:** 172.  
**Nielsen Data:** Not available.

**WTVY**  
**Ch. 4**

**Network Service:** CBS.

**Licensee:** Gray Television Licensee Inc., 1750 K St. NW, Suite 1200, Washington, DC 20005.

**Studio:** 285 N. Foster St., Dothan, AL 36303.

**Mailing Address:** Box 1089, Dothan, AL 36302.

**Phone:** 334-792-3195. **Fax:** 334-793-3947.

**E-mail:** julia@wtvynews4.com

**Web Site:** http://www.wtvynews4.com

**Technical Facilities:** Channel No. 4 (66-72 MHz). Authorized power: 100-kw visual, 18.2-kw aural. Antenna: 1880-ft above av. terrain, 1909-ft. above ground, 2049-ft. above sea level.

Latitude 30° 55' 10.12"  
Longitude 85° 44' 27.90"

**Transmitter:** W of Rte. 177, 2-mi. S of Miller Crossroads, FL.

**Digital Facilities:** Channel No. 36 (602-608 MHz). Power: 995-kw max. visual. Antenna: 1880-ft above av. terrain, 1870-ft. above ground.

Latitude 30° 55' 10"  
Longitude 85° 44' 28"

**FCC Digital File Number:** BPCDT-19991029ADN. Granted: February 22, 2001.

**Note:** Latitude and longitude coordinates shown are based on the North American Datum of 1927 (NAD 27) as currently required by the Mass Media Bureau of the FCC.

**Satellite Earth Stations:** Transmitter Harris; Scientific-Atlanta, 4.6-meter C-band; Scientific-Atlanta, 7-meter C-band; Scientific-Atlanta receivers.

**News Services:** CNN Newsource, CBS Newspath, AP.

**Ownership:** Gray Television Inc. (Group Owner).

**Began Operation:** February 12, 1955. Sale to present owner by Benedek Broadcasting Co. LLC approved by FCC August 29, 2002 (Television Digest, Vol. 42:14). Sale to Benedek Broadcasting Co. LLC by Dothan Holdings Inc. approved by FCC 1995. Sale to Dothan Holdings by WTVY Inc. (Charles Woods) approved by FCC March 16, 1993.

**Represented (sales):** Continental Television Sales.

**Represented (sales):** Petry Television Inc.

**Represented (legal):** Wiley, Rein & Fielding.

**Personnel:**

**Richard Morgan,** General Sales Manager.

**Leigh Brian,** Local Sales Manager.

**Millicent Smith,** National Sales Manager.

**Wade Thomaston,** Chief Engineer.

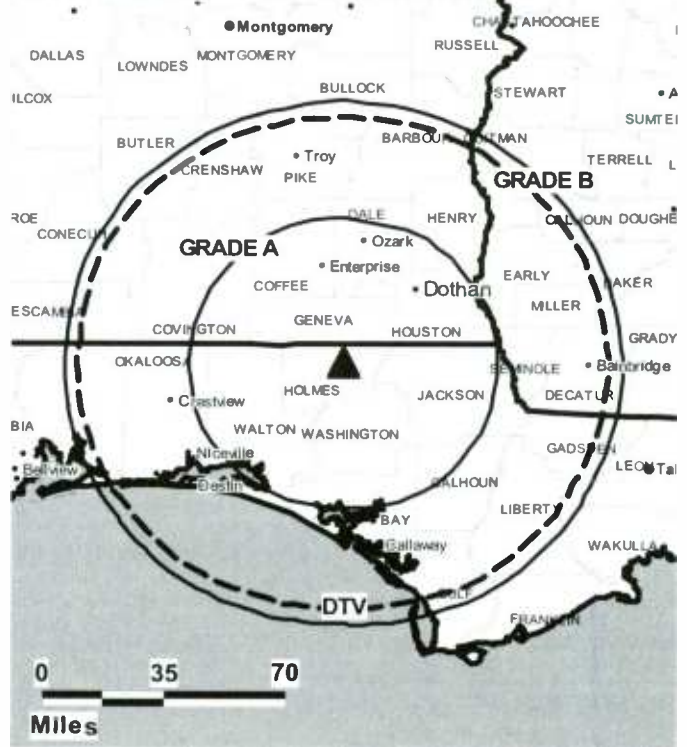
**Rita Faircloth,** Business Manager.

**Reggie Mitchell,** Program Director & Traffic Manager.

**Mike Doherty,** Promotion Director.

**Brenda Stefin,** Production Director.

**WTVY BMPCT-7630 GRANTED: 2/17/1977**



© 2006 Warren Communications News

**Pat Dalbey,** Vice President & General Manager.

**Rates:** On request.

**City of License:** Dothan. **Station DMA:** Dothan, AL. **Rank:** 172.

Circulation © 2005 Nielsen. Coverage based on Nielsen study.

GrandTotal	Cable TV Households	Non-cable TV Households	Total TV Households
Estimated Station Totals *	251,310	88,930	340,240
Average Weekly Circulation (2005)	129,210	32,268	161,478
Average Daily Circulation (2005)			79,725
Station DMA Total	Cable TV Households	Non-cable TV Households	Total TV Households
Estimated Station Totals *	69,970	28,880	98,850
Average Weekly Circulation (2005)	53,217	13,478	66,695
Average Daily Circulation (2005)			39,654
Other DMA Total	Cable TV Households	Non-cable TV Households	Total TV Households
Estimated Station Totals *	181,340	60,050	241,390
Average Weekly Circulation (2005)	75,993	18,790	94,783
Average Daily Circulation (2005)			40,071

\*Estimated station totals are sums of the Nielsen TV and Cable TV household estimates for each county in which the station registers viewing of more than 5% as per the Nielsen Survey Methods.



**WTVY-DT**  
**Ch. 36**

**Network Service:** CBS.

**Grantee:** Gray Television Licensee Inc., 1750 K St. NW, Suite 1200, Washington, DC 20005.

**Studio:** 285 N. Foster Rd., Dothan, AL 36303.

**Mailing Address:** Box 1089, Dothan, AL 36302.

**Phone:** 334-792-3195. **Fax:** 334-793-3947.

**E-mail:** julia@wtvynews4.com

**Web Site:** http://www.wtvynews4.com

**Technical Facilities:** Channel No. 36 (602-608 MHz). Authorized power: 995-kw max. visual. Antenna: 1880-ft above av. terrain, 1870-ft. above ground.

Latitude	30°	55'	10"
Longitude	85°	44'	28"

**Note:** Latitude and longitude coordinates shown are based on the North American Datum of 1927 (NAD 27) as currently required by the Mass Media Bureau of the FCC.

**Ownership:** Gray Television Inc. (Group Owner).

**Began Operation:** Station operating under Special Temporary Authority at 97.7-kw max. visual; no on-air

**Represented (sales):** Continental Television Sales.

**Represented (legal):** Wiley, Rein & Fielding.

**Personnel:**

**Pat Dalbey**, Vice President & General Manager.

**Richard Morgan**, General Sales Manager.

**Leigh Brown**, Local Sales Manager.

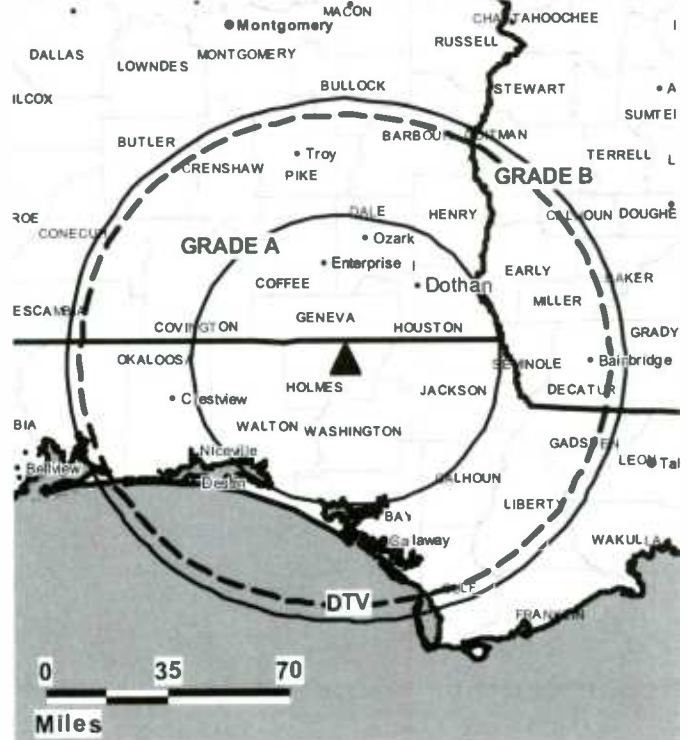
**Millicent Smith**, National Sales Manager.

**Wade Thomaston**, Chief Engineer.

**Rita Faircloth**, Business Manager.

**Reggie Mitchell**, Program Director & Traffic Manager.

**WTVY-DT BPCDT-19991029ADN GRANTED: 2/22/2001**



© 2006 Warren Communications News

**Mike Doherty**, Promotion Director.

**Brenda Stefin**, Production Manager.

**Rates:** On request.

**City of License:** Dothan. **Station DMA:** Dothan, AL. **Rank:** 172.

**Nielsen Data:** Not available.

**WHDF**  
**Ch. 15**

**Network Service:** UPN.

**Licensee:** Huntsville TV LLC, Box 1800, Raleigh, NC 27602.

**Studio:** 840 Cypress Mill Rd., Florence, AL 35630.

**Mailing Address:** 303 Williams Ave., Bldg. 1, Suite 135, Huntsville, AL 35801.

**Phone:** 256-536-1550. **Fax:** 256-536-8286.

**Web Site:** <http://www.whdftv15.com>

**Technical Facilities:** Channel No. 15 (476-482 MHz). Authorized power: 2510-kw max. visual, 400-kw & 170-kw horizontal aural. Antenna: 1414-ft above av. terrain, 1316-ft. above ground, 2156-ft. above sea level.

Latitude 35° 10"  
Longitude 87° 08' 10"

Holds CP for change to 1414-ft above av. terrain, 1316-ft. above ground, 2155-ft. above sea level; lat. 35° 10", long. 87° 08' 09", BPCT-20040519ABP.

**Transmitter:** 3.72-mi. S of Minor Hill, Giles County, TN.

**Digital Facilities:** Channel No. 14 (470-476 MHz). Power: 1000-kw visual, aural. Antenna: 1414-ft above av. terrain, 1316-ft. above ground, 2155-ft. above sea level.

Latitude 35° 09"  
Longitude 87° 08' 09"

**FCC Digital File Number:** BPCDT-19991029ADV. Granted: July 14, 2004.

**Note:** Latitude and longitude coordinates shown are based on the North American Datum of 1927 (NAD 27) as currently required by the Mass Media Bureau of the FCC.

**Satellite Earth Stations:** Transmitter RCA; Harris, 3-meter Ku-band; Harris, 5-meter Ku-band; M/A-Com, 8-meter Ku-band; Harris, 10-meter C-band; Harris receivers.

**News Service:** NBC News Channel.

**Ownership:** James L. Lockwood Jr. (Group Owner).

**Began Operation:** October 28, 1957. Sale to present owner by Florence Television LLC, Debtor-in-Possession approved by FCC May 11, 2004. Sale to Florence Television LLC from Muscle Shoals Inc. approved by FCC October 25, 1996. Bankruptcy Court approved reorganization of Florence TV LLC as Valley Television LLC 1999.

**Represented (legal):** Brooks, Pierce, McLendon, Humphrey & Leonard.

**Represented (sales):** Blair Television.

**Personnel:**

Louann Thomson, Chief Executive Officer & General Manager.

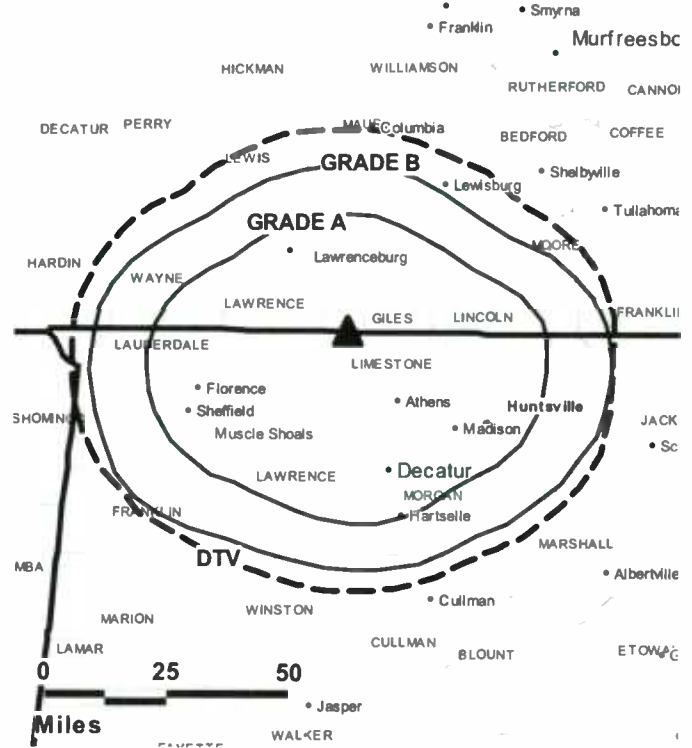
Tim Rovere, Chief Engineer.

Tiffany Humphrey, Business & Traffic Manager.

**Highest 30 Sec. Rate:** \$750.

**City of License:** Florence. **Station DMA:** Huntsville-Decatur (Florence), AL. **Rank:** 84.

**WHDF BPCT-20040519ABP GRANTED: 6/18/2004**



© 2006 Warren Communications News

Circulation © 2005 Nielsen. Coverage based on Nielsen study.

GrandTotal	Cable TV Households	Non-cable TV Households	Total TV Households
Estimated Station Totals *	252,940	81,550	334,490
Average Weekly Circulation (2005)	49,847	11,444	61,291
Average Daily Circulation (2005)			15,844
Station DMA Total	Cable TV Households	Non-cable TV Households	Total TV Households
Estimated Station Totals *	249,750	68,400	318,150
Average Weekly Circulation (2005)	49,467	9,652	59,119
Average Daily Circulation (2005)			15,367
Other DMA Total	Cable TV Households	Non-cable TV Households	Total TV Households
Estimated Station Totals *	3,190	13,150	16,340
Average Weekly Circulation (2005)	380	1,792	2,172
Average Daily Circulation (2005)			477

\*Estimated station totals are sums of the Nielsen TV and Cable TV household estimates for each county in which the station registers viewing of more than 5% as per the Nielsen Survey Methods.

**WHDF-DT**  
**Ch. 14**

**Network Service:** UPN.

**Grantee:** Huntsville TV LLC, Box 1800, Raleigh, NC 27602.

**Studio:** 840 Cypress Mill Rd, Florence, AL 35630.

**Mailing Address:** 303 Williams Ave., Suite 135, Huntsville, AL 35801.

**Phone:** 256-536-1550. **Fax:** 256-536-8286.

**Web Site:** <http://www.whdftv15.com>

**Technical Facilities:** Channel No. 14 (470-476 MHz). Authorized power: 1000-kw visual, aural. Antenna: 1414-ft above av. terrain, 1316-ft. above ground, 2155-ft. above sea level.

Latitude	35°	00'	09"
Longitude	87°	08'	09"

**Note:** Latitude and longitude coordinates shown are based on the North American Datum of 1927 (NAD 27) as currently required by the Mass Media Bureau of the FCC.

**Ownership:** James L. Lockwood Jr. (Group Owner).

**Began Operation:** Station operating under Special Temporary Authority at 2.6-kw max. visual; no on-air date

**Represented (legal):** Brooks, Pierce, McLendon, Humphrey & Leonard.

**Represented (sales):** Blair Television.

**Personnel:**

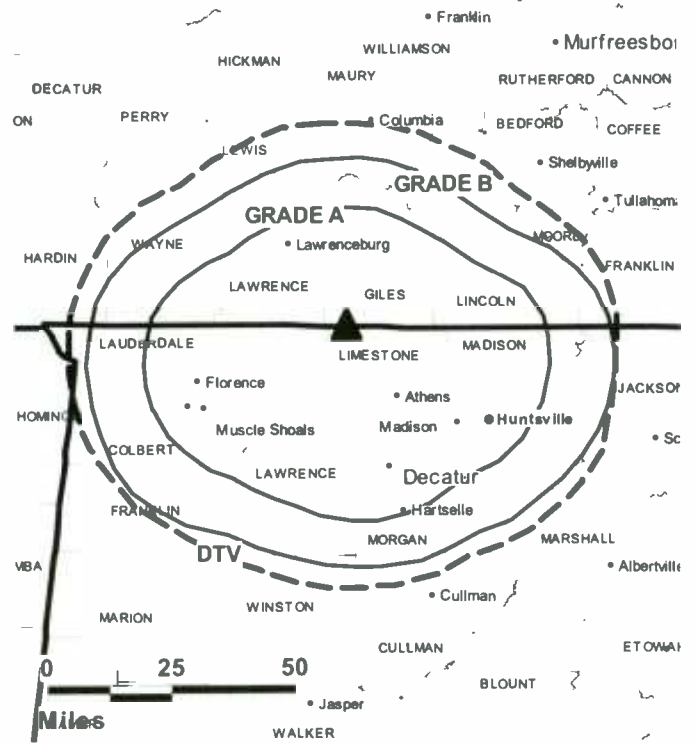
Louann Thomson, General Manager & Chief Executive Officer.

Tim Rovere, Chief Engineer.

Tiffany Humphrey, Business Manager & Traffic Manager.

**City of License:** Florence. **Station DMA:** Huntsville-Decatur (Florence), AL. **Rank:** 84.

**WHDF-DT BMPCDT-20040519ABN GRANTED: 7/14/2004**



Nielsen Data: Not available.

**WYLE**  
**Ch. 26**

**Network Service:** IND.

**Licensee:** ETC Communications Inc., 4150 Underwood Mountain Rd., Tuscumbia, AL 35674.

**Studio:** 700 W. Montgomery Ave., Sheffield, AL 35660.

**Mailing Address:** Box 850, Sheffield, AL 35660.

**Phone:** 256-381-2600. **Fax:** 256-383-3157.

**E-mail:** sneadkl@bellsouth.net

**Web Site:** <http://www.wyletv.com>

**Technical Facilities:** Channel No. 26 (542-548 MHz). Authorized power: 690-kw max. visual, 69-kw aural. Antenna: 756-ft above av. terrain, 552-ft. above ground, 1482-ft. above sea level.

Latitude	34°	34'	38"
Longitude	87°	46'	57"

**Transmitter:** Underwood Mountain, Colbert County.

**Digital Facilities:** Channel No. 20 (506-512 MHz). Power: 48.9-kw max. visual. Antenna: 913-ft above av. terrain, 606-ft. above ground.

Latitude	34°	37'	41.2"
Longitude	87°	44'	14"

**FCC Digital File Number:** BPCDT-19991101ALK. Granted: December 05, 2001.

**Note:** Latitude and longitude coordinates shown are based on the North American Datum of 1927 (NAD 27) as currently required by the Mass Media Bureau of the FCC.

**Satellite Earth Station:** Transmitter Townsend; Comtech, 4.3-meter C-band.

**Ownership:** Les White (Group Owner).

**Began Operation:** April 19, 1986.

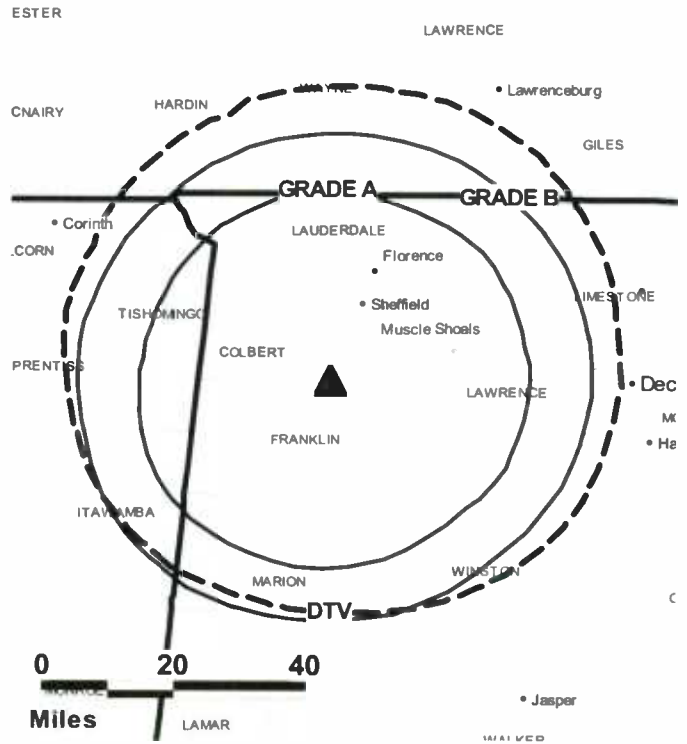
**Represented (legal):** Gardner, Carton & Douglas.

**Personnel:**

Les White, General Manager & Production Manager.

Karen Snead White, Station Manager, News & Promotion Director.

**WYLE BMPCT-19840203KF GRANTED: 11/16/1984**



© 2006 Warren Communications News

**Bud Hale**, General Sales Manager.

**Highest 30 Sec. Rate:** \$85.

**City of License:** Florence. **Station DMA:** Huntsville-Decatur (Florence), AL. **Rank:** 84.

**Nielsen Data:** Not available.

**WYLE-DT**  
**Ch. 20**

**Network Service:** IND.

**Licensee:** ETC Communications Inc., Box 850, Sheffield, AL 35660.

**Studio:** 700 W. Montgomery Ave., Sheffield, AL 35660.

**Mailing Address:** Box 850, Sheffield, AL 35660.

**Phone:** 256-381-2600. **Fax:** 256-383-3157.

**E-mail:** sneadkl@bellsouth.net

**Web Site:** <http://www.wyletv.com>

**Technical Facilities:** Channel No. 20 (506-512 MHz). Authorized power: 48.9-kw max. visual. Antenna: 913-ft above av. terrain, 606-ft. above ground.

Latitude	34°	37'	41.2"
Longitude	87°	44'	14"

**Note:** Latitude and longitude coordinates shown are based on the North American Datum of 1927 (NAD 27) as currently required by the Mass Media Bureau of the FCC.

**Ownership:** Les White (Group Owner).

**Began Operation:** July 16, 2002. Standard Definition.

**Personnel:**

**Les White**, General Manager & Production Director.

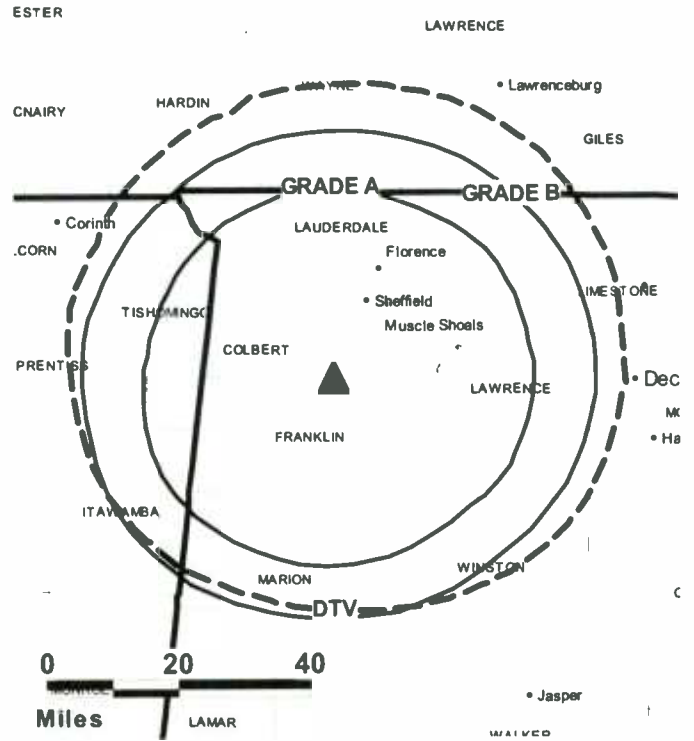
**Karen Sneed White**, Station Manager, News & Promotion Director.

**Bud Hale**, General Sales Manager.

**Rates:** On request.

**City of License:** Florence. **Station DMA:** Huntsville-Decatur (Florence), AL. **Rank:** 84.

WYLE-DT BPCDT-19991101ALK GRANTED: 12/5/2001



© 2006 Warren Communications News

Nielsen Data: Not available.



**WPXH**  
**Ch. 44**

**Network Service:** PAX.

**Licensee:** Paxson Communications License Co. LLC, 601 Clearwater Park Rd., West Palm Beach, FL 33401.

**Studio:** 2085 Golden Crest Dr., Birmingham, AL 35209.

**Mailing Address:** 2085 Golden Crest Dr., Birmingham, AL 35209.

**Phone:** 205-870-4404. **Fax:** 205-870-0744.

**E-mail:** joe.tracy@nbc.com

**Web Site:** http://www.paxtv.com

**Technical Facilities:** Channel No. 44 (650-656 MHz). Authorized power: 5000-kw max. visual. Antenna: 1115-ft above av. terrain, 1033-ft. above ground, 2024-ft. above sea level.

Latitude 33° 53' 27"  
Longitude 86° 28' 13"

**Transmitter:** 2.6-mi. SE of Allgood, Blount County.

**Digital Facilities:** Channel No. 45 (656-662 MHz). Power: 225-kw max. visual. Antenna: 1063-ft above av. terrain, 968-ft. above ground, 1972-ft. above sea level.

Latitude 33° 53' 27"  
Longitude 86° 28' 13"

**FCC Digital File Number:** BPCDT-990402KG. Granted: February 01, 2001.

**Note:** Latitude and longitude coordinates shown are based on the North American Datum of 1927 (NAD 27) as currently required by the Mass Media Bureau of the FCC.

**Multichannel TV Sound:** Stereo only.

**Ownership:** Paxson Communications Corp. (Group Owner).

**Began Operation:** April 25, 1986.

**Represented (legal):** Fletcher, Heald & Hildreth PLC.

**Represented (engineering):** Bromo Communications Inc.

**Personnel:**

Deborah Perry, General Manager.

Joe Tracy, General Sales Manager.

Kevin Dunn, Local Sales Manager.

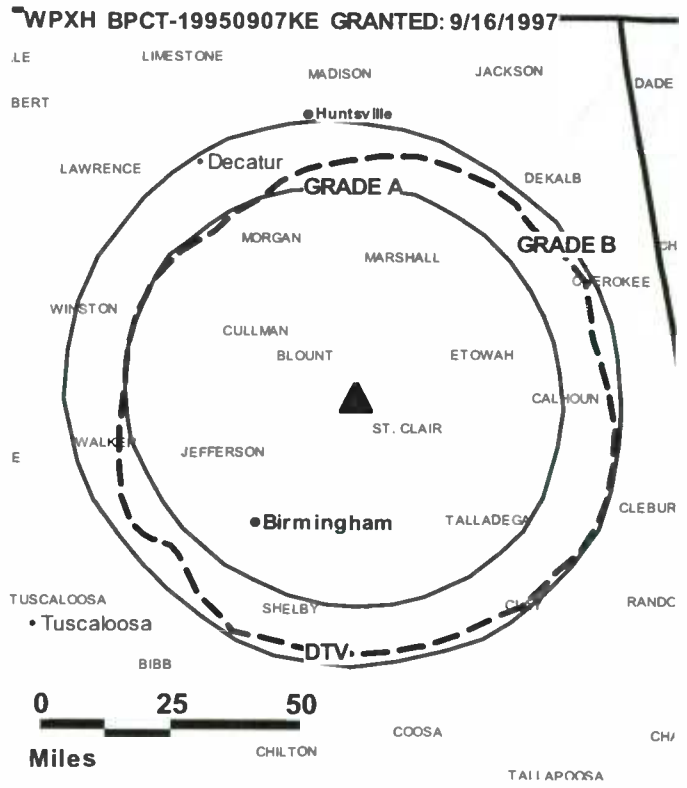
Anthony King, Chief Engineer.

Angela Head, Traffic Manager.

**Highest 30 Sec. Rate:** \$400.

**City of License:** Gadsden. **Station DMA:** Birmingham (Anniston & Tuscaloosa), AL.

**Rank:** 40.



Circulation © 2005 Nielsen. Coverage based on Nielsen study.

GrandTotal	Cable TV Households	Non-cable TV Households	Total TV Households
Estimated Station Totals *	451,210	213,220	664,430
Average Weekly Circulation (2005)	63,923	17,488	81,411
Average Daily Circulation (2005)			21,415
Station DMA Total	Cable TV Households	Non-cable TV Households	Total TV Households
Estimated Station Totals *	419,120	185,880	605,000
Average Weekly Circulation (2005)	61,014	15,691	76,705
Average Daily Circulation (2005)			20,345
Other DMA Total	Cable TV Households	Non-cable TV Households	Total TV Households
Estimated Station Totals *	32,090	27,340	59,430
Average Weekly Circulation (2005)	2,909	1,797	4,706
Average Daily Circulation (2005)			1,070

\*Estimated station totals are sums of the Nielsen TV and Cable TV household estimates for each county in which the station registers viewing of more than 5% as per the Nielsen Survey Methods.

**WPXH-DT**  
**Ch. 45**

**Network Service:** PAX.

**Licensee:** Paxson Communications License Co. LLC, 601 Clearwater Park Rd., West Palm Beach, FL 33401.

**Studio:** 2085 Golden Crest Dr., Birmingham, AL 35209.

**Mailing Address:** 2085 Golden Crest Dr., Birmingham, AL 35209.

**Phone:** 205-870-4404. **Fax:** 205-870-0744.

**E-mail:** joe.tracy@nbc.com

**Web Site:** http://www.paxtv.com

**Technical Facilities:** Channel No. 45 (656-662 MHz). Authorized power: 225-kw max. visual. Antenna: 1063-ft above av. terrain, 968-ft. above ground, 1972-ft. above sea level.

Latitude	33°	53'	27"
Longitude	86°	28'	13"

**Transmitter:** Approx 1-mi. at a bearing of 140 degrees from the intersection of CH 1 & Boat Land Rd.

**Note:** Latitude and longitude coordinates shown are based on the North American Datum of 1927 (NAD 27) as currently required by the Mass Media Bureau of the FCC.

**Ownership:** Paxson Communications Corp. (Group Owner).

**Began Operation:** May 1, 2002. Standard Definition.

**Personnel:**

**Deborah Perry**, General Manager.

**Joe Tracy**, General Sales Manager.

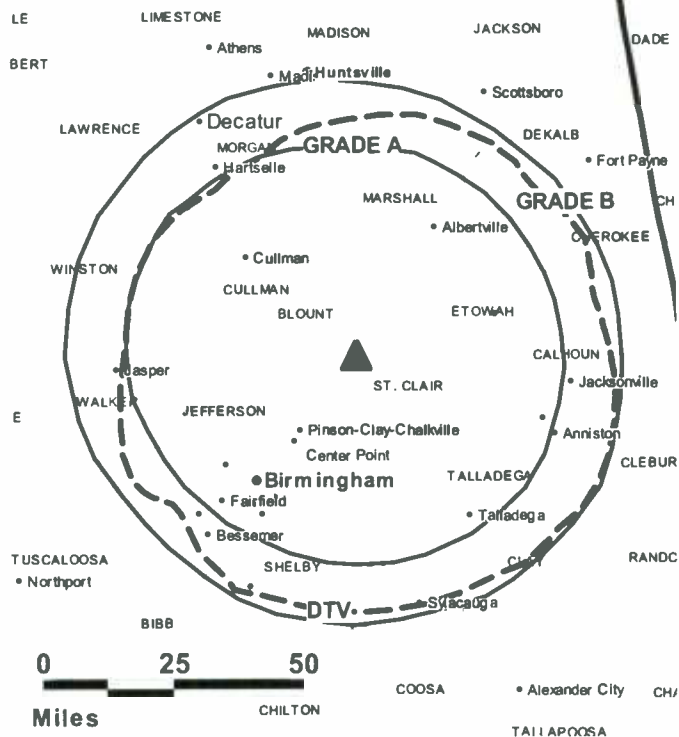
**Kevin Dunn**, Local Sales Manager.

**Anthony King**, Chief Engineer.

**Angela Head**, Traffic Manager.

**Rates:** On request.

WPXH-DT BMPCDT-20020412AAM GRANTED: 4/26/2002



**City of License:** Gadsden. **Station DMA:** Birmingham (Anniston & Tuscaloosa), AL.

**Rank:** 40.

**Nielsen Data:** Not available.



**WTJP-TV**  
**Ch. 60**

**Network Service:** TBN.

**Licensee:** Trinity Broadcasting Network Inc., 2442 Michelle Dr., Tustin, CA 92780.

**Studio:** 313 Rosedale Ave., Gadsden, AL 35901.

**Mailing Address:** 313 Rosedale Ave., Gadsden, AL 35901.

**Phone:** 256-546-8860. **Fax:** 256-543-8623.

**E-mail:** ghodges@tbn.org

**Technical Facilities:** Channel No. 60 (746-752 MHz). Authorized power: 5000-kw max. visual, 500-kw aural. Antenna: 1139-ft above av. terrain, 703-ft. above ground, 2023-ft. above sea level.

Latitude 33° 40' 53"  
Longitude 86° 26' 55"

**Transmitter:** 3.9-mi. NE of Springville.

**Digital Facilities:** Channel No. 26 (542-548 MHz). Power: 150-kw max. visual. Antenna: 1033-ft above av. terrain, 646-ft. above ground, 1962-ft. above sea level.

Latitude 33° 48' 53"  
Longitude 86° 26' 55"

**FCC Digital File Number:** BPCDT-19991101AHS. Granted: January 26, 2001.

**Note:** Latitude and longitude coordinates shown are based on the North American Datum of 1927 (NAD 27) as currently required by the Mass Media Bureau of the FCC.

**Satellite Earth Station:** Transmitter Townsend; Vertex, 6.1-meter C-band; Microdyne receivers.

**Ownership:** Trinity Broadcasting Network Inc. (Group Owner).

**Began Operation:** July 22, 1986.

**Represented (sales):** TBN Media Representatives.

**Represented (engineering):** Smith & Fisher.

**Personnel:**

**Gary Y. Hodges,** General Manager.

**Curtiss Kemp,** Chief Engineer.

**Andrew Willmore,** Production Director.

**Jo Ann Hodges,** Traffic & Office Manager.

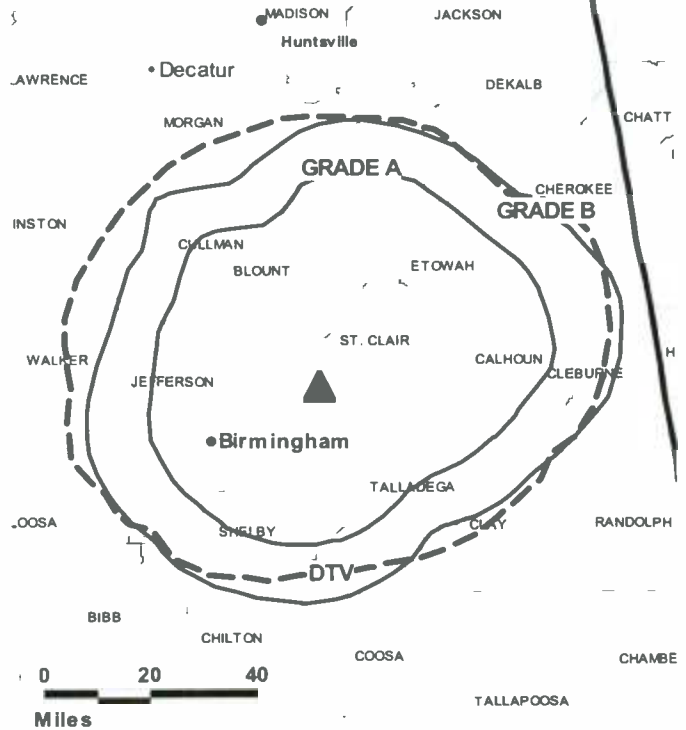
**Georgiale Cox,** Public Affairs Director.

**Highest 30 Sec. Rate:** \$65.

**City of License:** Gadsden. **Station DMA:** Birmingham (Anniston & Tuscaloosa), AL.

**Rank:** 40.

**WTJP-TV BMPCT-19850114KE GRANTED: 11/20/1985**



© 2006 Warren Communications News

Circulation © 2005 Nielsen. Coverage based on Nielsen study.

GrandTotal	Cable TV Households	Non-cable TV Households	Total TV Households
Estimated Station Totals *	391,400	18,960	410,360
Average Weekly Circulation (2005)	30,609	1,100	31,709
Average Daily Circulation (2005)			7,476
Station DMA Total	Cable TV Households	Non-cable TV Households	Total TV Households
Estimated Station Totals *	359,310	18,960	378,270
Average Weekly Circulation (2005)	28,373	1,100	29,473
Average Daily Circulation (2005)			6,992
Other DMA Total	Cable TV Households	Non-cable TV Households	Total TV Households
Estimated Station Totals *	32,090	0	32,090
Average Weekly Circulation (2005)	2,236	0	2,236
Average Daily Circulation (2005)			484

\*Estimated station totals are sums of the Nielsen TV and Cable TV household estimates for each county in which the station registers viewing of more than 5% as per the Nielsen Survey Methods.

**WBPG**  
**Ch. 55**

**Network Service:** WBN.

**Licensee:** Emmis Television License LLC, One Emmis Plaza, 40 Monument Circle, Suite 700, Indianapolis, IN 46204.

**Studio:** 1501 Sachel Paige Dr., Mobile, AL 36606.

**Sales Office:** 1501 Sachel Paige Dr., Mobile, AL 36606.

**Mailing Address:** 1501 Sachel Paige Dr., Mobile, AL 36606.

**Phone:** 251-434-1010. **Fax:** 251-434-1110.

**E-mail:** bfrancis@wala.emmis.com

**Web Site:** <http://www.emmis.com/portfolio/wbpg.aspx>

**Technical Facilities:** Channel No. 55 (716-722 MHz). Authorized power: 1500-kw max. visual. Antenna: 1011-ft above av. terrain, 1020-ft. above ground, 1116-ft. above sea level.

Latitude 30° 36' 37"  
Longitude 87° 36' 26"

**Transmitter:** Approx. 0.75-mi. at a bearing of 140 degrees T from intersection of Wilcox & Patterson.

**Note:** Latitude and longitude coordinates shown are based on the North American Datum of 1927 (NAD 27) as currently required by the Mass Media Bureau of the FCC.

**Ownership:** Emmis Communications Corp. (Group Owner).

**Began Operation:** September 2, 2001. Sale to present owner by Pegasus Communications Corp. approved by FCC January 23, 2003.

**Represented (legal):** Shaw Pittman.

**Represented (engineering):** du Treil, Lundin & Rackley Inc.

**Personnel:**

**Vanessa Oubre**, Vice President & General Manager.

**Carey Golden**, General & National Sales Manager.

**Faye Olensky**, Local Sales Manager.

**Roland Fields**, Chief Engineer.

**Barry Cooney**, Business Manager.

**Dave Ward**, Program Director.

**Larry Pate**, Research Director.

**Kristen Mosley**, Creative Services Director.

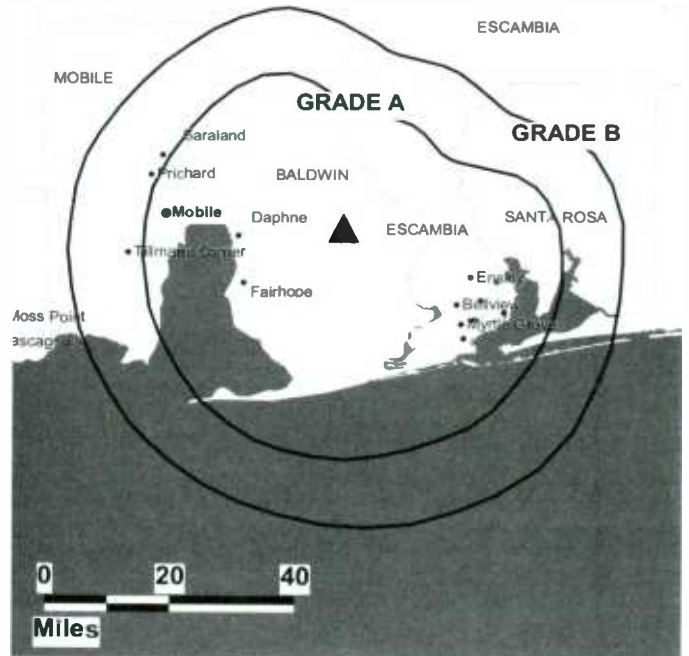
**Marsha Pruss**, Traffic Manager.

**Rates:** On request.

**City of License:** Gulf Shores.

**Station DMA:** Mobile, AL-Pensacola (Fort Walton Beach), FL. **Rank:** 62.

**WBPG BPCT-960920LU GRANTED: 7/7/2000**



Circulation © 2005 Nielsen. Coverage based on Nielsen study.

GrandTotal	Cable TV Households	Non-cable TV Households	Total TV Households
Estimated Station Totals *	348,690	140,440	489,130
Average Weekly Circulation (2005)	84,393	27,958	112,351
Average Daily Circulation (2005)			34,441
Station DMA Total	Cable TV Households	Non-cable TV Households	Total TV Households
Estimated Station Totals *	348,690	136,550	485,240
Average Weekly Circulation (2005)	84,393	27,285	111,678
Average Daily Circulation (2005)			34,266
Other DMA Total	Cable TV Households	Non-cable TV Households	Total TV Households
Estimated Station Totals *	0	3,890	3,890
Average Weekly Circulation (2005)	0	673	673
Average Daily Circulation (2005)			175

\*Estimated station totals are sums of the Nielsen TV and Cable TV household estimates for each county in which the station registers viewing of more than 5% as per the Nielsen Survey Methods.







**WAFF**  
**Ch. 48**

**Network Service:** NBC.

**Licensee:** Raycom America License Subsidiary LLC, 201 Monroe St., 20th Floor, RSA Tower, Montgomery, AL 36104.

**Studio:** 1414 N. Memorial Pkwy., Huntsville, AL 35801.

**Mailing Address:** 1414 N. Memorial Pkwy., Huntsville, AL 35801.

**Phone:** 256-533-4848; 256-533-6397. **Fax:** 256-533-1337.

**E-mail:** dstafford@waff.com

**Web Site:** http://www.waff.com

**Technical Facilities:** Channel No. 48 (674-680 MHz). Authorized power: 1170-kw max. visual, 117-kw aural. Antenna: 1900-ft above av. terrain, 1526-ft. above ground, 2678-ft. above sea level.

Latitude 34° 42' 39"  
Longitude 86° 32' 07"

**Transmitter:** 5000 Governors Dr.

**Digital Facilities:** Channel No. 49 (680-686 MHz). Power: 41-kw max. visual. Antenna: 1811-ft above av. terrain, 1415-ft. above ground.

Latitude 34° 42' 39"  
Longitude 86° 32' 07"

**FCC Digital File Number:** BPCDT-19991028ADA. Granted: October 01, 2002.

**Note:** Latitude and longitude coordinates shown are based on the North American Datum of 1927 (NAD 27) as currently required by the Mass Media Bureau of the FCC.

**Satellite Earth Stations:** Transmitter RCA; Harris, 3-meter Ku-band; M/A-Com, 3.7-meter C-band; Scientific-Atlanta, 4.5-meter Ku-band; ADM, 6.1-meter C-band; Harris, 8-meter Ku-band; M/A-Com, Kavouras, Harris, Avcom receivers.

**News Service:** AP.

**Ownership:** Raycom Media Inc. (Group Owner).

**Began Operation:** July 4, 1954. Sale to present owner by AFLAC Inc. approved by FCC March 21, 1997. Sale to AFLAC Inc. by International TV Corp. approved by FCC May 16, 1978. Sale to International TV Corp. by Frank Whisenant, et al., approved by FCC October 24, 1974.

**Represented (sales):** Harrington, Righter & Parsons Inc.

**Represented (legal):** Schnader, Harrison, Segal & Lewis.

**Represented (engineering):** du Treil, Lundin & Rackley Inc.

**Personnel:**

**Lee Meredith,** Vice President & General Manager.

**Dale Stafford,** General & National Sales Manager.

**Susan Craft,** Local Sales Manager.

**Tracy Gallien-Rogers,** News Director.

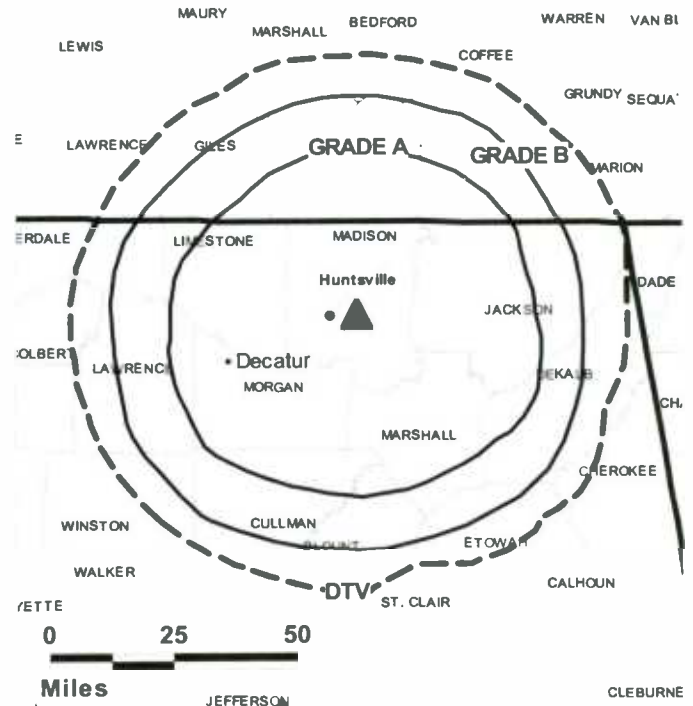
**J. T. Harriman,** Director of Engineering.

**Cheryl Browder,** Business Manager.

**Leigh Smith,** Programming Director.

**Becky Nichols,** Marketing & Promotion Director.

**WAFF BPCT-19790828KE GRANTED: 1/31/1980**



© 2006 Warren Communications News

**Bud Gambrell,** Production Manager.

**Highest 30 Sec. Rate:** \$6500.

**City of License:** Huntsville. **Station DMA:** Huntsville-Decatur (Florence), AL.

**Rank:** 84.

Circulation © 2005 Nielsen. Coverage based on Nielsen study.

GrandTotal	Cable TV Households	Non-cable TV Households	Total TV Households
Estimated Station Totals *	320,000	187,440	507,440
Average Weekly Circulation (2005)	187,553	80,519	268,072
Average Daily Circulation (2005)			141,482
Station DMA Total	Cable TV Households	Non-cable TV Households	Total TV Households
Estimated Station Totals *	249,750	120,410	370,160
Average Weekly Circulation (2005)	171,599	74,003	245,602
Average Daily Circulation (2005)			133,231
Other DMA Total	Cable TV Households	Non-cable TV Households	Total TV Households
Estimated Station Totals *	70,250	67,030	137,280
Average Weekly Circulation (2005)	15,954	6,516	22,470
Average Daily Circulation (2005)			8,251

\*Estimated station totals are sums of the Nielsen TV and Cable TV household estimates for each county in which the station registers viewing of more than 5% as per the Nielsen Survey Methods.

**WAFF-DT**  
**Ch. 49**

**Network Service:** NBC.

**Licensee:** Raycom America License Subsidiary LLC, 201 Monroe St., 20th Floor, RSA Tower, Montgomery, AL 36104.

**Studio:** 1414 N. Memorial Pkwy, Huntsville, AL 35801.

**Mailing Address:** 1414 N. Memorial Pkwy., Huntsville, AL 35801.

**Phone:** 256-533-4848; 256-533-6397. **Fax:** 256-533-1337.

**E-mail:** lmeredith@waff.com; dstafford@waff.com

**Web Site:** http://www.waff.com

**Technical Facilities:** Channel No. 49 (680-686 MHz). Authorized power: 41-kw max. visual. Antenna: 1811-ft above av. terrain, 1415-ft. above ground.

Latitude	34°	42'	39"
Longitude	86°	32'	07"

**Note:** Latitude and longitude coordinates shown are based on the North American Datum of 1927 (NAD 27) as currently required by the Mass Media Bureau of the FCC.

**Multichannel TV Sound:** Stereo only.

**Ownership:** Raycom Media Inc. (Group Owner).

**Began Operation:** October 1, 2002.

**Represented (sales):** Harrington, Righter & Parsons Inc.

**Personnel:**

**Lee Meredith,** Vice President & General Manager.

**Dale Stafford,** General Sales Manager.

**Shirley Fordham,** Local Sales Manager.

**Susan Craft,** National & Regional Sales Manager.

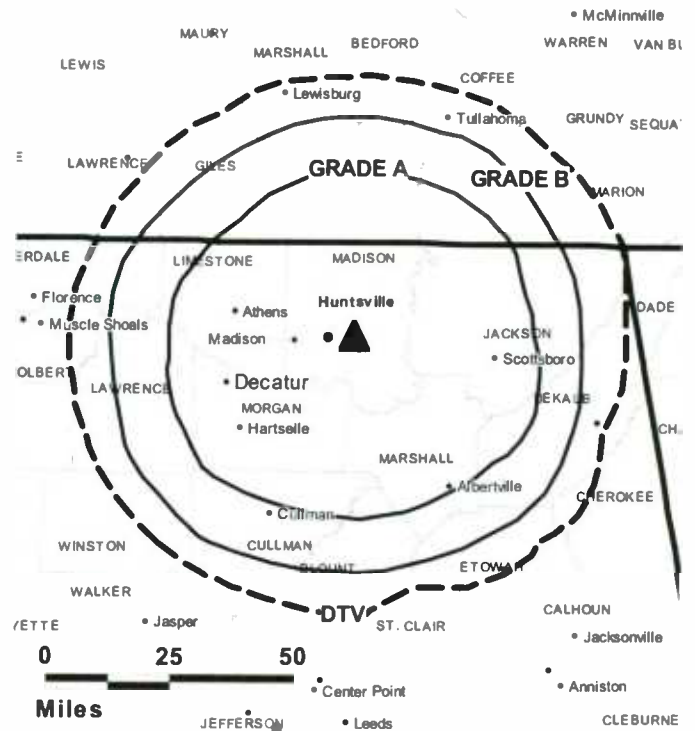
**Tracy Gallien-Rogers,** News Director.

**J.T. Harriman,** Engineering Director.

**Cheryl Browder,** Business Manager.

**Leigh Smith,** Programming Director.

**WAFF-DT BMPCDT-20020722AAM GRANTED: 10/9/2002**



© 2006 Warren Communications News

**Becky Nichols,** Marketing & Promotion Director.

**Bud Gambrell,** Production Manager.

**City of License:** Huntsville. **Station DMA:** Huntsville-Decatur (Florence), AL.

**Rank:** 84.

**Nielsen Data:** Not available.

**WHNT-DT**  
**Ch. 59**

**Network Service:** CBS.

**Grantee:** New York Times Management Services, Box 19, Huntsville, AL 35804.

**Studio:** 200 Holmes Ave., Huntsville, AL 35804.

**Mailing Address:** Box 19, Huntsville, AL 35804.

**Phone:** 256-533-1919; 800-533-8819. **Fax:** 256-533-4503.

**E-mail:** tharon@whnt.com

**Web Site:** http://www.whnt19.com

**Technical Facilities:** Channel No. 59 (740-746 MHz). Authorized power: 1000-kw max. visual, aural. Antenna: 1686-ft above av. terrain, 853-ft. above ground, 2457-ft. above sea level.

Latitude	34°	44'	19"
Longitude	86°	31'	56"

**Note:** Latitude and longitude coordinates shown are based on the North American Datum of 1927 (NAD 27) as currently required by the Mass Media Bureau of the FCC.

**Satellite Earth Station:** Andrew receivers, Ku & C-band.

**Ownership:** The New York Times Co. (Group Owner).

**Began Operation:** April 9, 2002. Station operating under Special Temporary Authority at 450-kw max. visual.

**Represented (sales):** Continental Television Sales.

**Represented (legal):** Holland & Knight LLP.

**Personnel:**

Tharon Honeycutt, President & General Manager.

Stan Pylant, Vice President & General Sales Manager.

Nonda Sloan, Vice President & Controller.

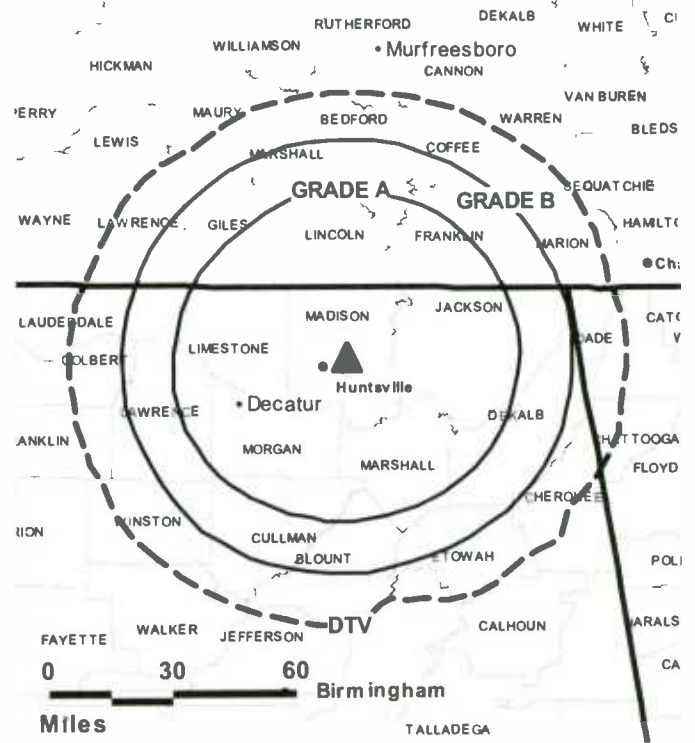
Heather Carlton, Local Sales Manager.

Kevin Osgood, News Director.

Steve King, Chief Engineer.

Anna Messick, Program Director.

WHNT-DT B MPCDT-20041105AGI GRANTED: 11/12/2004



Lee Erickson, Production Manager.

Judy Cornelius, Creative Services Director.

Terry Robinson, Traffic Manager.

**City of License:** Huntsville. **Station DMA:** Huntsville-Decatur (Florence), AL.

**Rank:** 84.

**Nielsen Data:** Not available.





**WZDX**  
**Ch. 54**

**Network Service:** FOX.

**Licensee:** Huntsville Television Acquisition Corp., 915 Middle River Dr., Suite 409, Fort Lauderdale, FL 33304.

**Studio:** 1309 N. Memorial Parkway, Huntsville, AL 35801.

**Mailing Address:** Box 3889, Huntsville, AL 35810.

**Phone:** 256-533-5454. **Fax:** 256-533-5315.

**E-mail:** gm@fox54.com

**Web Site:** http://www.fox54.com/

**Technical Facilities:** Channel No. 54 (710-716 MHz). Authorized power: 2240-kw visual, 224-kw aural. Antenna: 1690-ft above av. terrain, 1000-ft. above ground, 2460-ft. above sea level.

Latitude 34° 38' 11"  
Longitude 86° 30' 42"

Holds CP for change to 2400-kw max. visual, 1699-ft above av. terrain, 906-ft. above ground, 2456-ft. above sea level; lat. 34° 44' 12", long. 86° 31' 59", BMPCT-20020708AAV.

**Transmitter:** 11000 Shawdee Lane, Green Mountain, S of Huntsville.

**Digital Facilities:** Channel No. 41 (632-638 MHz). Power: 360-kw max. visual. Antenna: 1883-ft above av. terrain, 1168-ft. above ground, 1467-ft. above sea level.

Latitude 34° 38' 00"  
Longitude 86° 30' 47"

**Note:** Latitude and longitude coordinates shown are based on the North American Datum of 1927 (NAD 27) as currently required by the Mass Media Bureau of the FCC.

**Ownership:** Grant Broadcasting Stations (Group Owner).

**Began Operation:** April 4, 1985.

**Represented (sales):** Blair Television.

**Represented (legal):** Wilkinson, Barker & Knauer LLP.

**Personnel:**

Milton Grant, President & General Manager.

Kevin Tucker, General Sales Manager.

Christy Martin, Local Sales Manager.

Paul Imbragiuo, National Sales Manager.

Harry Wilkins, Engineering Director.

Gloria Johnson, Business Manager.

Linda Jones, Program Manager.

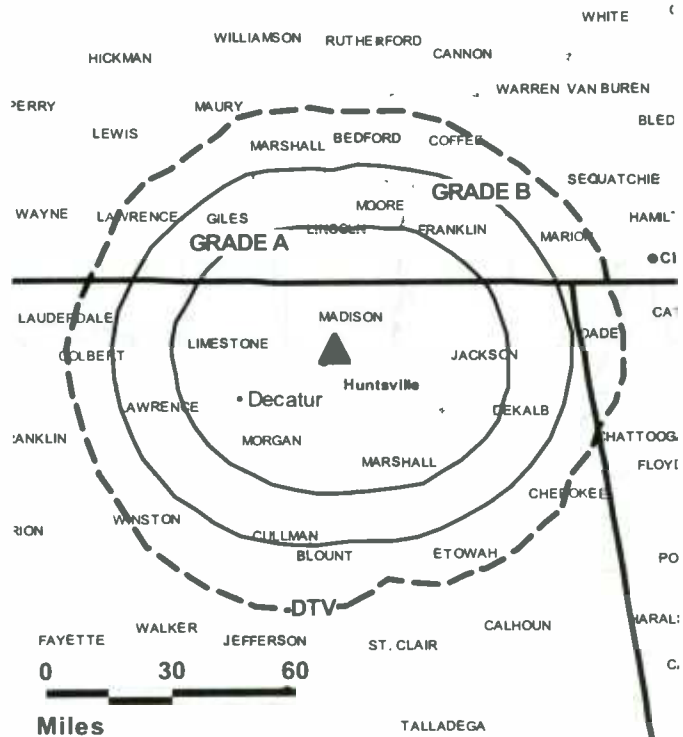
Frank White, Promotion Director.

John Finley, Production Manager.

Patrick O'Connor, Traffic Manager.

**Highest 30 Sec. Rate:** \$800.

**WZDX BMPCT-20020708AAV GRANTED: 4/2/2003**



**City of License:** Huntsville. **Station DMA:** Huntsville-Decatur (Florence), AL.

**Rank:** 84.

Circulation © 2005 Nielsen. Coverage based on Nielsen study.

GrandTotal	Cable TV Households	Non-cable TV Households	Total TV Households
Estimated Station Totals *	267,710	176,950	444,660
Average Weekly Circulation (2005)	123,032	60,720	183,752
Average Daily Circulation (2005)			63,989
Station DMA Total	Cable TV Households	Non-cable TV Households	Total TV Households
Estimated Station Totals *	249,750	120,410	370,160
Average Weekly Circulation (2005)	118,930	55,793	174,723
Average Daily Circulation (2005)			60,969
Other DMA Total	Cable TV Households	Non-cable TV Households	Total TV Households
Estimated Station Totals *	17,960	56,540	74,500
Average Weekly Circulation (2005)	4,102	4,927	9,029
Average Daily Circulation (2005)			3,020

\*Estimated station totals are sums of the Nielsen TV and Cable TV household estimates for each county in which the station registers viewing of more than 5% as per the Nielsen Survey Methods.

**WZDX-DT**  
**Ch. 41**

**Network Service:** FOX.

**Licensee:** Huntsville Television Acquisition Corp., 915 Middle River Dr., Suite 409, Fort Lauderdale, FL 33304.

**Studio:** 1309 N. Memorial Pkwy., Huntsville, AL 35801.

**Mailing Address:** Box 3889, Huntsville, AL 35810.

**Phone:** 256-533-5454. **Fax:** 256-533-5315.

**E-mail:** gm@fox54.com

**Web Site:** http://www.fox54.com/

**Technical Facilities:** Channel No. 41 (632-638 MHz). Authorized power: 360-kw max. visual. Antenna: 1883-ft above av. terrain, 1168-ft. above ground, 1467-ft. above sea level.

Latitude	34°	38'	00"
Longitude	86°	30'	47"

Holds CP for change to 400-kw max. visual, 1699-ft above av. terrain, 906-ft. above ground, 1550-ft. above sea level; lat. 34° 44' 12", long. 86° 31' 59", BPCDT-19991027AAT.

**Note:** Latitude and longitude coordinates shown are based on the North American Datum of 1927 (NAD 27) as currently required by the Mass Media Bureau of the FCC.

**Ownership:** Grant Broadcasting Stations (Group Owner).

**Began Operation:** June 1, 2002. Standard Definition.

**Represented (sales):** Blair Television.

**Represented (legal):** Wilkinson, Barker, Knauer LLP.

**Personnel:**

**Milton Grant**, President & General Manager.

**Kevin Tucker**, General Sales Manager.

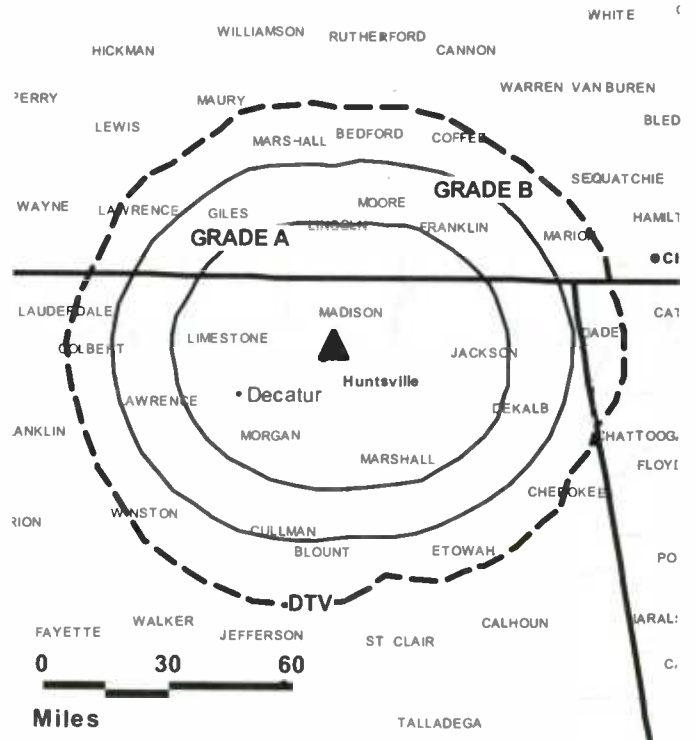
**Christy Martin**, Local Sales Manager.

**Paul Imbruglio**, National Sales Manager.

**Harry Wilkins**, Engineering Director.

**Gloria Johnson**, Business Manager.

**WZDX-DT BPCDT-20020708AAU GRANTED: 9/6/2002**



© 2006 Warren Communications News

**Linda Jones**, Program Manager.

**Frank White**, Promotion Director.

**John Finley**, Production Manager.

**Patrick O'Connor**, Traffic Manager.

**City of License:** Huntsville. **Station DMA:** Huntsville-Decatur (Florence), AL

**Rank:** 84.

**Nielsen Data:** Not available.

**WALA-DT**  
**Ch. 9**

**Network Service:** FOX.

**Licensee:** Emmis Television License LLC, One Emmis Plaza, 40 Monument Circle, Suite 700, Indianapolis, In 46204.

**Studio:** 1501 Satchel Paige Dr., Mobile, AL 36606.

**Mailing Address:** 1501 Satchel Paige Dr., Mobile, AL 36606.

**Phone:** 251-434-1010. **Fax:** 251-434-1073.

**E-mail:** bcashen@wala.emmis.com; bfrancis@wala.emmis.com

**Web Site:** http://www.fox10tv.com

**Technical Facilities:** Channel No. 9 (186-192 MHz). Authorized power: 29-kw visual, aural. Antenna: 1250-ft above av. terrain, 1161-ft. above ground, 1362-ft. above sea level.

Latitude	30°	41'	17"
Longitude	87°	47'	54"

**Note:** Latitude and longitude coordinates shown are based on the North American Datum of 1927 (NAD 27) as currently required by the Mass Media Bureau of the FCC.

**Ownership:** Emmis Communications Corp. (Group Owner).

**Began Operation:** October 1, 2000. Station operating under Special Temporary Authority at 16.7-kw visual.

**Represented (sales):** TeleRep Inc.

**Personnel:**

**Vanessa Oubre,** Vice President & General Manager.

**Bebe Talley-Francis,** General Sales Manager.

**Faye Olensky,** Local Sales Manager.

**Mike Kelly,** National Sales Manager.

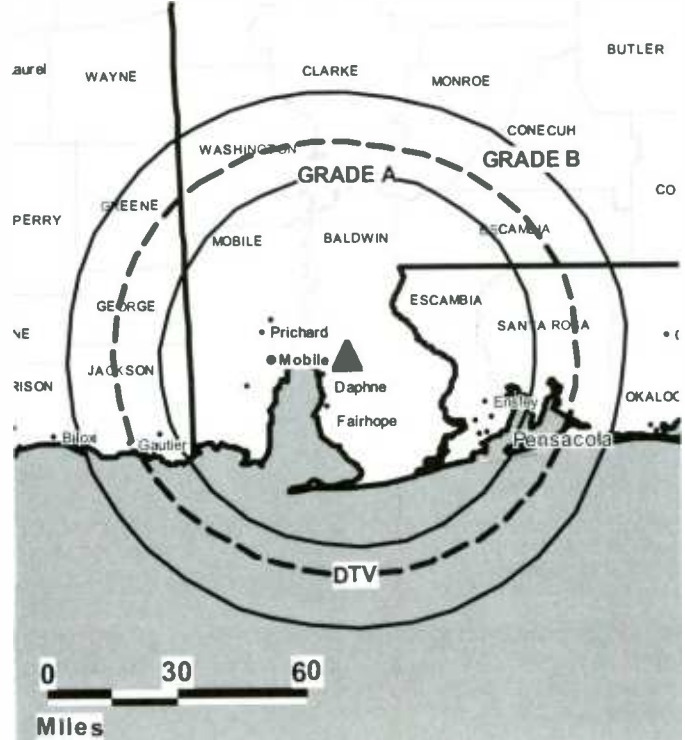
**Bob Cashen,** News Director.

**Roland Fields,** Chief Engineer & Production Manager.

**Barry Cooney,** Business Manager.

**Dave Ward,** Program Manager.

**WALA-DT BMPCDT-20041026ADT GRANTED: 11/1/2004**



© 2006 Warren Communications News

**Kristen Mosley,** Promotion Director.

**Larry Pate,** Research Director.

**Marsha Pruss,** Traffic Manager.

**City of License:** Mobile.

**Station DMA:** Mobile, AL-Pensacola (Fort Walton Beach), FL. **Rank:** 62.

**Nielsen Data:** Not available.

**WALA-TV**  
**Ch. 10**

**Network Service:** FOX.

**Licensee:** Emmis Television License LLC, One Emmis Plaza, 40 Monument Circle, Suite 700, Indianapolis, IN 46204.

**Studio:** 1501 Satchell Paige Dr., Mobile, AL 36606.

**Mailing Address:** 1401 Satchell Paige Dr., Mobile, AL 36606.

**Phone:** 251-434-1010. **Fax:** 251-434-1073.

**E-mail:** bfrancis@wala.emmis.com; bcashen@wala.emmis.com

**Web Site:** http://www.fox10tv.com

**Technical Facilities:** Channel No. 10 (192-198 MHz). Authorized power: 316-kw visual, 45.7-kw aural. Antenna: 1246-ft above av. terrain, 1197-ft. above ground, 1397-ft. above sea level.

Latitude 30° 41' 16.02"  
Longitude 87° 47' 53.57"

Holds CP for change to 1250-ft above av. terrain, 1122-ft. above ground, 1401-ft. above sea level; BPCT-19990201LR.

**Transmitter:** 16-mi. E of Mobile.

**Digital Facilities:** Channel No. 9 (186-192 MHz). Power: 29-kw visual, aural. Antenna: 1250-ft above av. terrain, 1161-ft. above ground, 1362-ft. above sea level.

Latitude 30° 41' 17"  
Longitude 87° 47' 54"

**FCC Digital File Number:** BPCDT-19991028AEO. Granted: November 01, 2004.

**Note:** Latitude and longitude coordinates shown are based on the North American Datum of 1927 (NAD 27) as currently required by the Mass Media Bureau of the FCC.

**News Services:** UPI, AP.

**Ownership:** Emmis Communications Corp. (Group Owner).

**Began Operation:** January 14, 1953. Sale to present owner by Silver King approved by FCC June 23, 1998 (Television Digest, Vol. 38:14). Sale to Silver King approved by FCC August 16, 1996. Sale to SF Broadcasting by Bumham Broadcasting approved by FCC August 17, 1995 (Vol. 34:35, 50; 35:35). Sale to Bumham Broadcasting approved April 26, 1989 (Vol. 29:7, 9). Sale to Knight-Ridder by Gannett Broadcasting Group following purchase of Evening News Assn. approved by FCC January 13, 1986 (Vol. 25:46; 26:3). Previous sale by Roywood Corp. approved by FCC October 31, 1969 (Vol. 9:15, 44). Sale to Roywood by W. O. Pape approved by FCC November 5, 1964 (Vol. 4:32, 48).

**Represented (sales):** TeleRep Inc.

**Represented (legal):** Shaw Pittman.

**Personnel:**

**Vanessa Oubre,** Vice President & General Manager.

**Bebe Talley-Francis,** General Sales Manager.

**Faye Olensky,** Local Sales Manager.

**Mike Kelly,** National Sales Manager.

**Bob Cashen,** News Director.

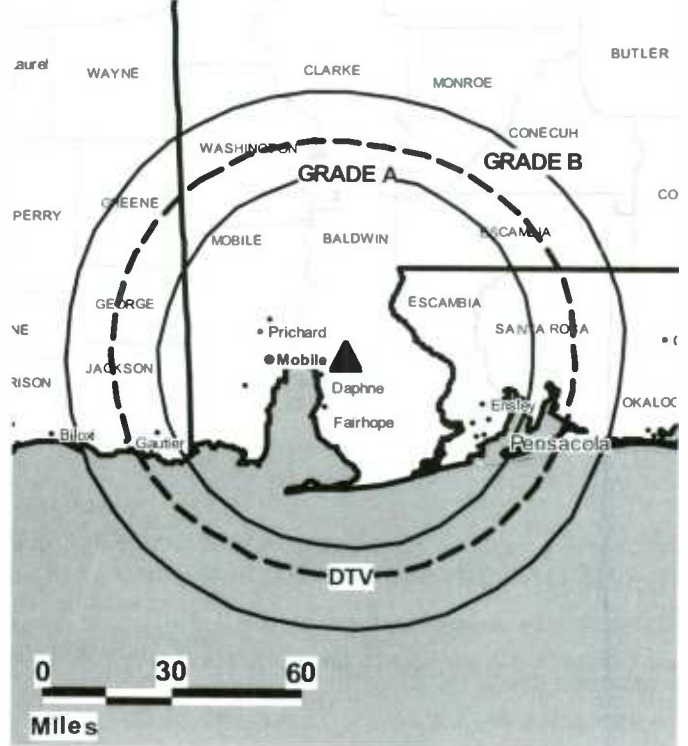
**Roland Fields,** Chief Engineer & Production Manager.

**Barry Cooney,** Business Manager.

**Dave Ward,** Program Manager.

**Kristen Mosley,** Promotion & Creative Services Director.

**WALA-TV BPCT-19990201LR GRANTED: 2/18/2000**



© 2006 Warren Communications News

**Larry Pate,** Research Director.

**Marsha Pruss,** Traffic Manager.

**Rates:** On request.

**City of License:** Mobile.

**Station DMA:** Mobile, AL-Pensacola (Fort Walton Beach), FL. **Rank:** 62.

Circulation © 2005 Nielsen. Coverage based on Nielsen study.

GrandTotal	Cable TV Households	Non-cable TV Households	Total TV Households
Estimated Station Totals *	459,680	153,030	612,710
Average Weekly Circulation (2005)	258,010	86,790	344,800
Average Daily Circulation (2005)			162,590
Station DMA Total	Cable TV Households	Non-cable TV Households	Total TV Households
Estimated Station Totals *	348,690	136,550	485,240
Average Weekly Circulation (2005)	228,851	83,890	312,741
Average Daily Circulation (2005)			151,158
Other DMA Total	Cable TV Households	Non-cable TV Households	Total TV Households
Estimated Station Totals *	110,990	16,480	127,470
Average Weekly Circulation (2005)	29,159	2,900	32,059
Average Daily Circulation (2005)			11,432

\*Estimated station totals are sums of the Nielsen TV and Cable TV household estimates for each county in which the station registers viewing of more than 5% as per the Nielsen Survey Methods.



**WKRG-DT**  
**Ch. 27**

**Network Service:** CBS.

**Grantee:** Media General Broadcasting Inc., 333 E. Franklin St., Richmond, VA 23219.

**Studios:** 1410 N. McKenzie St., Foley, AL 36535; 555 Broadcast Dr., Mobile, AL 36606.

**Mailing Address:** Box 160587, Mobile, AL 36616.

**Phone:** 251-479-5555. **Fax:** 251-473-8130.

**E-mail:** scosgrove@wkrg.com

**Web Site:** http://www.wkrg.com

**Technical Facilities:** Channel No. 27 (548-554 MHz). Authorized power: 1000-kw max. visual, aural. Antenna: 1637-ft above av. terrain, 1604-ft. above ground, 1774-ft. above sea level.

Latitude	30°	41'	20"
Longitude	87°	49'	49"

**Note:** Latitude and longitude coordinates shown are based on the North American Datum of 1927 (NAD 27) as currently required by the Mass Media Bureau of the FCC.

**Ownership:** Media General Inc. (Group Owner).

**Began Operation:** Station operating under Special Temporary Authority at 55-kw max. visual; no on-air date.

**Represented (sales):** MMT Sales Inc.

**Represented (legal):** Dow, Lohnes & Albertson PLLC.

**Personnel:**

**Joe Goleniowski,** General Manager.

**Dave Mooney,** Operations.

**Warren Fiihr,** General Sales Manager.

**Sue Cosgrove-Janssen,** Local Sales Manager.

**Mark Bunting,** National Sales Manager.

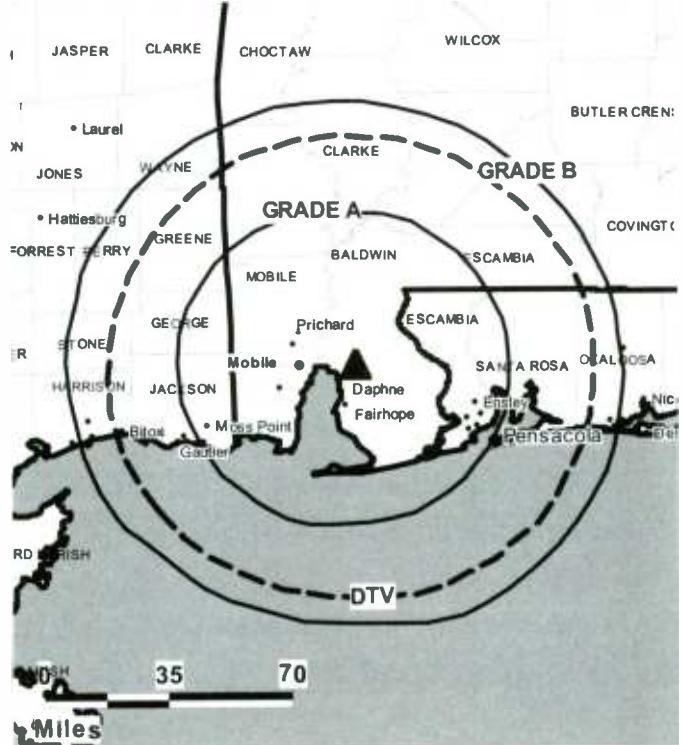
**Dan Cates,** News Director.

**Jim Richardson,** Chief Engineer.

**Patrice Gunter,** Business Manager.

**Venetia Rainer,** Program & Human Resources Director.

**WKRG-DT BMPCDT-20050329ABN GRANTED: 5/20/2005**



**Cindy Peters,** Research Director.

**Robin Delaney,** Creative Services & Production Director.

**Beverly Hartman,** Traffic Manager.

**Deborah Kennedy,** Community Affairs Director.

**City of License:** Mobile.

**Station DMA:** Mobile, AL-Pensacola (Fort Walton Beach), FL. **Rank:** 62.

**Nielsen Data:** Not available.

**WKRQ-TV**  
**Ch. 5**

**Network Service:** CBS.

**Licensee:** Media General Broadcasting of South Carolina Holdings, Inc., 333 E. Franklin St., Richmond, VA 23219.

**Studios:** 1410 N. McKenzie St., Foley, AL 36535; 555 Broadcast Dr., Mobile, AL 36606.

**Mailing Address:** Box 160587, Mobile, AL 36616.

**Phone:** 251-479-5555. **Fax:** 251-473-8130.

**E-mail:** scosgrove@wkrq.com

**Web Site:** http://www.wkrq.com

**Technical Facilities:** Channel No. 5 (76-82 MHz). Authorized power: 100-kw visual, 20-kw aural. Antenna: 1906-ft above av. terrain, 1879-ft. above ground, 2049-ft. above sea level.

Latitude 30° 41' 19.6"  
Longitude 87° 49' 49.4"

Requests modification of CP for change to 1637-ft above av. terrain, 1604-ft. above ground, 1774-ft. above sea level; BMPCDT-20050329ABN.

**Transmitter:** 0.8-mi. N of Hwy. 31, 1.5-mi. NE of intersection with Hwy. 181.

**Digital Facilities:** Channel No. 27 (548-554 MHz). Power: 1000-kw max. visual, aural. Antenna: 1637-ft above av. terrain, 1604-ft. above ground, 1774-ft. above sea level.

Latitude 30° 41' 20"  
Longitude 87° 49' 49"

**FCC Digital File Number:** BMPCDT-20000501AGH. Granted: May 20, 2005.

**Note:** Latitude and longitude coordinates shown are based on the North American Datum of 1927 (NAD 27) as currently required by the Mass Media Bureau of the FCC.

**Multichannel TV Sound:** Stereo only.

**Satellite Earth Stations:** Transmitter RCA; Simulcast, 7-meter C-band; Scientific-Atlanta, 7-meter C-band.

**News Services:** CNN Newsource, CBS Newspath, AP.

**Ownership:** Media General Inc. (Group Owner).

**Began Operation:** August 29, 1955. Sale to present owner by Spartan Communications Inc. approved by FCC March 22, 2000. Sale to Spartan Communications Inc. by WKRQ-TV Inc. approved by FCC March 24, 1998. Sale of 50% to Giddens (WKRQ-TV Inc.) by Mobile Register and Press approved by FCC September 28, 1966 (Television Digest, Vol. 6:40). Sale to co-equal owners Giddens Television Inc. & Mobile Register & Press, group in which Kenneth R. Giddens had 20% interest, approved by FCC February 20, 1958 (Vol. 13:46; 14:8).

**Represented (sales):** MMT Sales Inc.

**Represented (legal):** Dow, Lohnes & Albertson PLLC.

**Represented (engineering):** Edward F. Lorentz & Associates.

**Personnel:**

**Joe Goleniowski,** Vice President & General Manager.

**Dave Mooney,** Operations.

**Warren Fiihr,** General Sales Manager.

**Sue Cosgrove-Janssen,** Local Sales Manager.

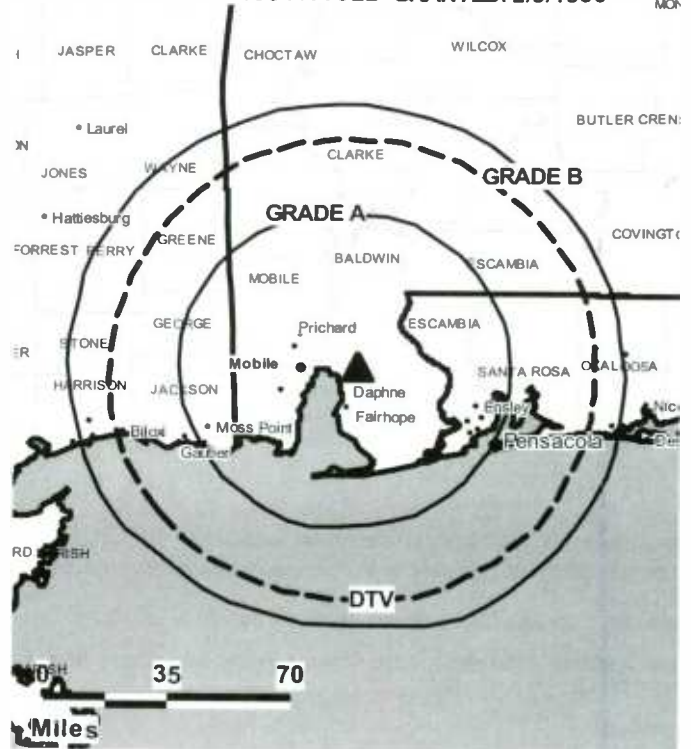
**Mark Bunting,** National Sales Manager.

**Dan Cates,** News Director.

**Jim Richardson,** Chief Engineer.

**Patrice Gunter,** Business Manager.

**WKRQ-TV BMPCT-19841005LB GRANTED: 2/3/1986**



© 2006 Warren Communications News

**Venetia Rainer,** Program & Human Resources Director.

**Cindy Peters,** Research Director.

**Robin DeLaney,** Creative Services & Production Director.

**Beverly Hartman,** Traffic Manager.

**Deborah Kennedy,** Community Affairs Director.

**Rates:** On request.

**City of License:** Mobile.

**Station DMA:** Mobile, AL-Pensacola (Fort Walton Beach), FL. Rank: 62.

Circulation © 2005 Nielsen. Coverage based on Nielsen study.

GrandTotal	Cable TV Households	Non-cable TV Households	Total TV Households
Estimated Station Totals *	475,160	179,920	655,080
Average Weekly Circulation (2005)	290,563	91,011	381,574
Average Daily Circulation (2005)			187,783
Station DMA Total	Cable TV Households	Non-cable TV Households	Total TV Households
Estimated Station Totals *	348,690	136,550	485,240
Average Weekly Circulation (2005)	238,279	83,143	321,422
Average Daily Circulation (2005)			163,556
Other DMA Total	Cable TV Households	Non-cable TV Households	Total TV Households
Estimated Station Totals *	126,470	43,370	169,840
Average Weekly Circulation (2005)	52,284	7,868	60,152
Average Daily Circulation (2005)			24,227

\*Estimated station totals are sums of the Nielsen TV and Cable TV household estimates for each county in which the station registers viewing of more than 5% as per the Nielsen Survey Methods.

## Alabama — Mobile

### WMPV-DT Ch. 20

**Network Service:** TBN.

**Grantee:** Trinity Broadcasting Network Inc., 2442 Michelle Dr., Tustin, CA 92780.

**Studio:** 1668 W. I-65 Service Rd. S., Mobile, AL 36693.

**Mailing Address:** 2442 Michelle Dr., Tustin, CA 92780-3342.

**Phone:** 251-661-2101. **Fax:** 251-661-7121.

**E-mail:** wmpv@tbn.org

**Web Site:** <http://www.tbn.org>

**Technical Facilities:** Channel No. 20 (506-512 MHz). Authorized power: 500-kw max. visual. Antenna: 1430-ft above av. terrain, 1401-ft. above ground.

Latitude	30°	35'	18"
Longitude	87°	33'	16"

**Note:** Latitude and longitude coordinates shown are based on the North American Datum of 1927 (NAD 27) as currently required by the Mass Media Bureau of the FCC.

**Ownership:** Trinity Broadcasting Network Inc. (Group Owner).

**Began Operation:** December 1, 2002. Station operating under Special Temporary Authority at 0.6-kw max. visual.

#### Personnel:

Linda Daniels-Dixon, General Manager.

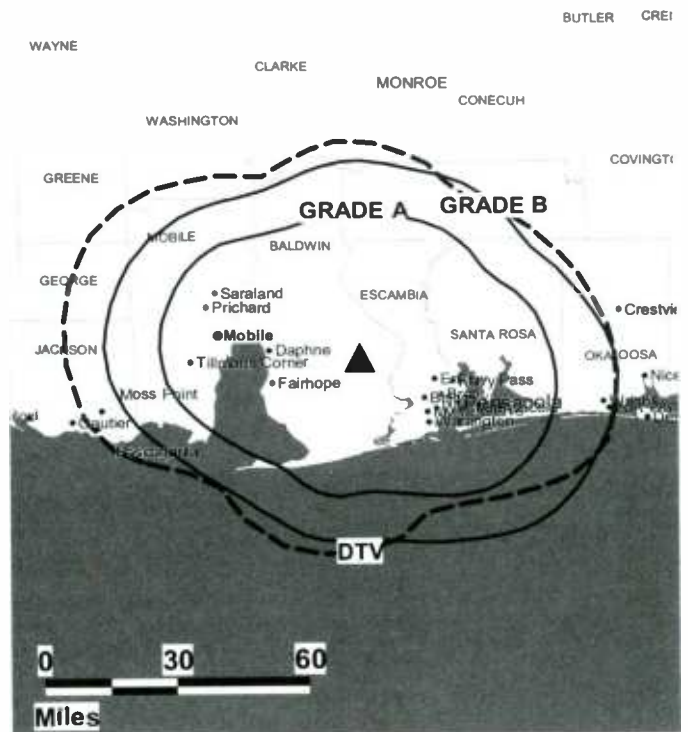
Alvin Goins, Chief Engineer.

Latrynda Cunningham, Chief Financial Officer.

Heather McCollum, Program Director.

Joseph Mass, Traffic Manager.

WMPV-DT BPCDT-19991101AHY GRANTED: 1/15/2002



© 2006 Warren Communications News

**City of License:** Mobile.

**Station DMA:** Mobile, AL-Pensacola (Fort Walton Beach), FL. **Rank:** 62.

**Nielsen Data:** Not available.

**WMPV-TV**  
**Ch. 21**

**Network Service:** TBN.

**Licensee:** Trinity Broadcasting Network Inc., 2442 Michelle Dr., Tustin, CA 92780.

**Studio:** 1668 W. I-65 Service Rd. S., Mobile, AL 36693.

**Mailing Address:** 1668 S. Beltline Hwy., Mobile, AL 36693.

**Phone:** 251-661-2101. **Fax:** 251-661-7121.

**E-mail:** wmpv@tbn.org

**Web Site:** http://www.tbn.org

**Technical Facilities:** Channel No. 21 (512-518 MHz). Authorized power: 4335-kw max. visual, 433.5-kw aural. Antenna: 1428-ft above av. terrain, 1401-ft. above ground, 1534-ft. above sea level.

Latitude 30° 35' 18"  
Longitude 87° 33' 16"

Holds CP for change to 3083-kw max. visual, 1430-ft above av. terrain, 1401-ft. above ground, 1535-ft. above sea level; BPCT-20010905AAD.

**Transmitter:** Rte. 87, 0.9-mi. S of Rte. 10, Elsanor.

**Digital Facilities:** Channel No. 20 (506-512 MHz). Power: 500-kw max. visual. Antenna: 1430-ft above av. terrain, 1401-ft. above ground.

Latitude 30° 35' 18"  
Longitude 87° 33' 16"

**FCC Digital File Number:** BPCDT-19991101AHY. Granted: January 15, 2002.

**Note:** Latitude and longitude coordinates shown are based on the North American Datum of 1927 (NAD 27) as currently required by the Mass Media Bureau of the FCC.

**Satellite Earth Stations:** Transmitter Townsend; Microdyne, ; Scientific-Atlanta, 4.6-meter C-band; AFC, 5-meter C-band.

**Ownership:** Trinity Broadcasting Network Inc. (Group Owner).

**Began Operation:** December 15, 1985. Sale to Sonlight Broadcasting Systems Inc. by Doyle Brunson approved by FCC July 27, 1989. Sale to All American TV Inc. by Sonlight approved by FCC May 16, 1997. Sale to present owner by All American TV Inc. approved by FCC May 8, 2000.

**Represented (legal):** Shaw Pittman.

**Personnel:**

Linda Daniels-Dixon, General Manager.

Alvin Goins, Chief Engineer.

Latrynda Cunningham, Chief Financial Officer.

Heather McCollum, Program Director.

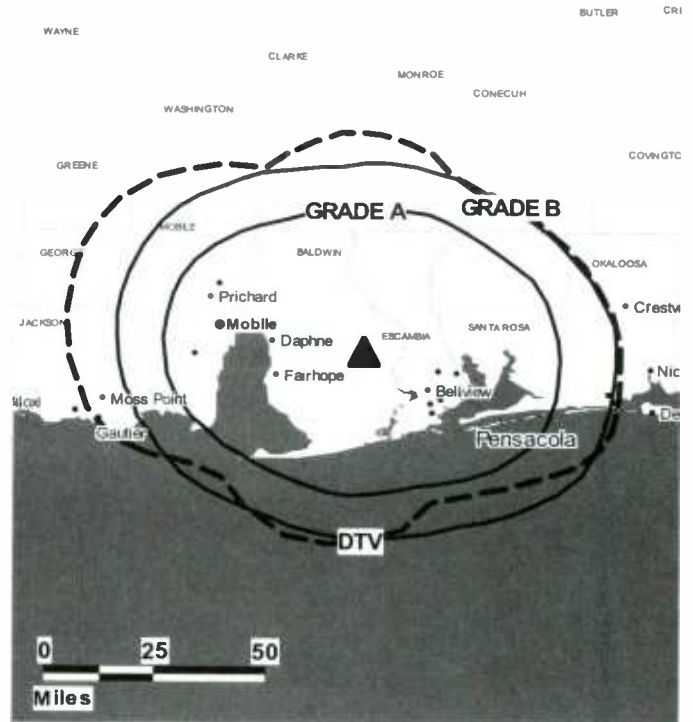
Joseph Mass, Traffic Manager.

**Rates:** On request.

**City of License:** Mobile.

**Station DMA:** Mobile, AL-Pensacola (Fort Walton Beach), FL. **Rank:** 62.

**WMPV-TV BPCT-20010905AAD GRANTED: 6/30/2003**



Circulation © 2005 Nielsen. Coverage based on Nielsen study.

GrandTotal	Cable TV Households	Non-cable TV Households	Total TV Households
Estimated Station Totals *	239,240	69,890	309,130
Average Weekly Circulation (2005)	19,338	6,822	26,160
Average Daily Circulation (2005)			8,191
Station DMA Total	Cable TV Households	Non-cable TV Households	Total TV Households
Estimated Station Totals *	239,240	66,000	305,240
Average Weekly Circulation (2005)	19,338	6,565	25,903
Average Daily Circulation (2005)			8,078
Other DMA Total	Cable TV Households	Non-cable TV Households	Total TV Households
Estimated Station Totals *	0	3,890	3,890
Average Weekly Circulation (2005)	0	257	257
Average Daily Circulation (2005)			113

\*Estimated station totals are sums of the Nielsen TV and Cable TV household estimates for each county in which the station registers viewing of more than 5% as per the Nielsen Survey Methods.

**WPMI-DT**

**Ch. 47**

**Network Service:** NBC.

**Licensee:** Clear Channel Broadcasting Licenses Inc., 2625 S. Memorial Dr., Suite A, Tulsa, OK 74129.

**Studios:** 6485 Pensacola Blvd., Pensacola, FL 32505; 661 Azalea Rd., Mobile, AL 36609.

**Mailing Address:** 661 Azalea Rd., Mobile, AL 36609.

**Phone:** 251-602-1500 (Mobile); 850-476-1508 (Pensacola).

**Fax:** 251-602-1547 (Mobile).

**E-mail:** manager@wpmi.com

**Web Site:** http://www.wpmi.com

**Technical Facilities:** Channel No. 47 (668-674 MHz). Authorized power: 1000-kw max. visual. Antenna: 1831-ft above av. terrain, 1831-ft. above ground.

Latitude	30°	36'	40"
Longitude	86°	36'	27"

**Note:** Latitude and longitude coordinates shown are based on the North American Datum of 1927 (NAD 27) as currently required by the Mass Media Bureau of the FCC.

**Ownership:** Clear Channel Communications Inc. (Group Owner).

**Began Operation:** April 30, 2002. High Definition.

**Represented (sales):** Millennium Sales & Marketing.

**Personnel:**

**Donita Todd**, Vice President & General Manager.

**Nona Simmons**, Station Manager.

**Chris Kalifeh**, General Sales Manager.

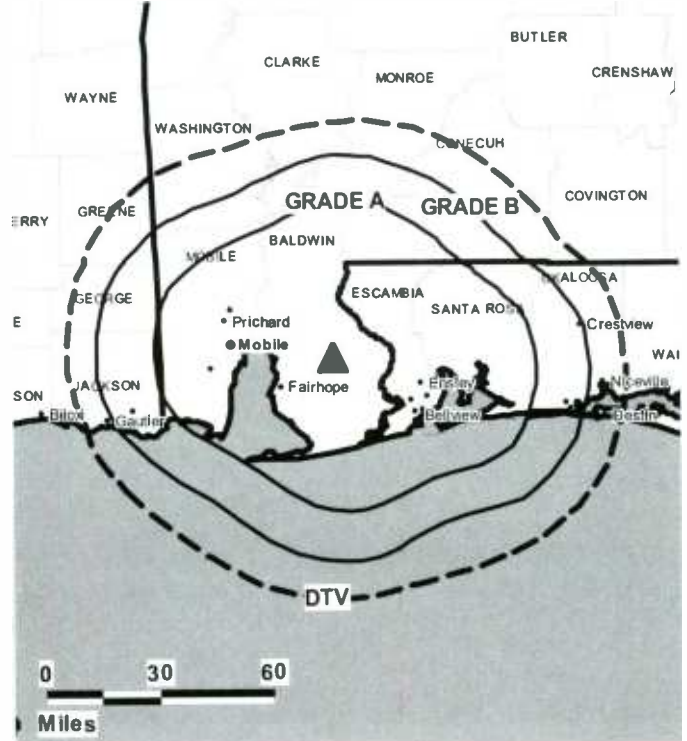
**Bob Herron**, National Sales Manager.

**Joe Raia**, News Director.

**Tim Reid**, Chief Engineer.

**Pam Seals**, Business Manager.

**WPMI-DT BMPCDT-20010213ABQ GRANTED: 6/4/2001**



**Jean Stanley**, Marketing & Promotion Director.

**Dave Herbstreith**, Traffic Manager.

**City of License:** Mobile.

**Station DMA:** Mobile, AL-Pensacola (Fort Walton Beach), FL. **Rank:** 62.

**Nielsen Data:** Not available.



**WPMI-TV**  
**Ch. 15**

**Network Service:** NBC.

**Licensee:** Clear Channel Broadcasting Licenses Inc., 2625 S. Memorial Dr., Suite A, Tulsa, OK 74129.

**Studios:** 6485 Pensacola Blvd., Pensacola, FL 32505; 661 Azalea Rd., Mobile, AL 36609.

**Mailing Address:** 661 Azalea Rd., Mobile, AL 36609.

**Phone:** 251-602-1500 (Mobile); 850-476-1508 (Pensacola).

**Fax:** 251-602-1547 (Mobile).

**E-mail:** manager@wpmi.com

**Web Site:** http://www.wpmi.com

**Technical Facilities:** Channel No. 15 (476-482 MHz). Authorized power: 5000-kw visual, aural. Antenna: 1847-ft above av. terrain, 1847-ft. above ground, 1952-ft. above sea level.

Latitude 30° 36' 40"  
Longitude 87° 36' 27"

**Digital Facilities:** Channel No. 47 (668-674 MHz). Power: 1000-kw max. visual. Antenna: 1831-ft above av. terrain, 1831-ft. above ground.

Latitude 30° 36' 40"  
Longitude 86° 36' 27"

**FCC Digital File Number:** B MPCDT-20010213ABQ. Granted: June 04, 2001.

**Note:** Latitude and longitude coordinates shown are based on the North American Datum of 1927 (NAD 27) as currently required by the Mass Media Bureau of the FCC.

**Satellite Earth Stations:** Transmitter Comark; Vertex, 4.5-meter Ku-band; Comtech, 5-meter C-band; United Satellite Systems, Scientific-Atlanta, Pinzone, M/A-Com receivers.

**Ownership:** Clear Channel Communications Inc. (Group Owner).

**Began Operation:** March 12, 1982. Sale to present owner by MERC Communications Corp., et al., approved by FCC December 8, 1988. Previous sale by Roy L. Hess, et al., approved by FCC September 26, 1985 (Television Digest, Vol. 25:32).

**Represented (sales):** Millennium Sales & Marketing.

**Personnel:**

**Kelly Barber**, Director of Programming.

**Donita Todd**, Vice President & General Manager.

**Nona Simmons**, Station Manager.

**Chris Kalifeh**, General Sales Manager.

**Bob Herron**, National Sales Manager.

**Joe Raia**, News Director.

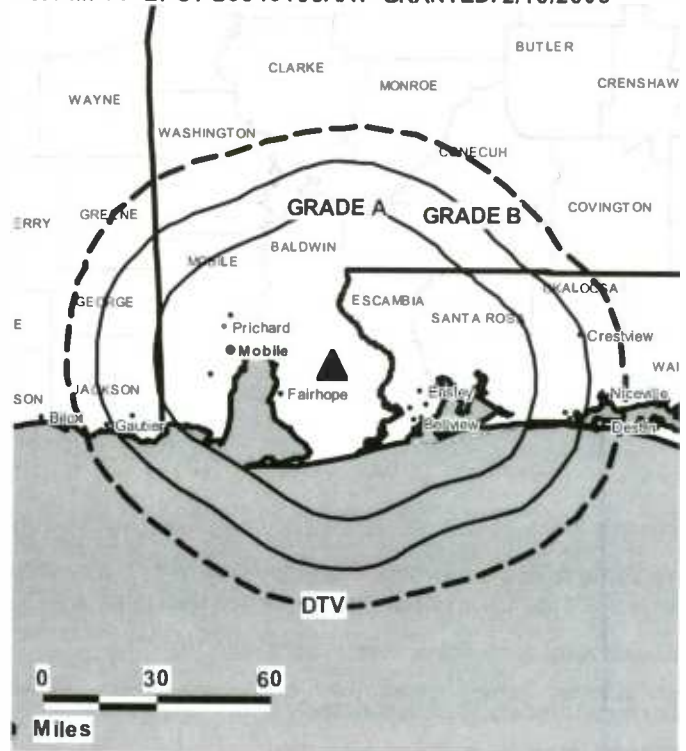
**Tim Reid**, Chief Engineer.

**Pam Seals**, Business Manager.

**Jean Stanley**, Marketing & Promotion Director.

**Dave Herbstreith**, Traffic Manager.

**WPMI-TV BPCT-20040106AAT GRANTED: 2/10/2005**



**Highest 30 Sec. Rate:** \$200.

**City of License:** Mobile.

**Station DMA:** Mobile, AL-Pensacola (Fort Walton Beach), FL. Rank: 62.

Circulation © 2005 Nielsen. Coverage based on Nielsen study.

GrandTotal	Cable TV Households	Non-cable TV Households	Total TV Households
Estimated Station Totals *	388,970	153,030	542,000
Average Weekly Circulation (2005)	233,266	69,568	302,834
Average Daily Circulation (2005)			141,611
Station DMA Total	Cable TV Households	Non-cable TV Households	Total TV Households
Estimated Station Totals *	348,690	136,550	485,240
Average Weekly Circulation (2005)	215,559	67,170	282,729
Average Daily Circulation (2005)			134,186
Other DMA Total	Cable TV Households	Non-cable TV Households	Total TV Households
Estimated Station Totals *	40,280	16,480	56,760
Average Weekly Circulation (2005)	17,707	2,398	20,105
Average Daily Circulation (2005)			7,425

\* Estimated station totals are sums of the Nielsen TV and Cable TV household estimates for each county in which the station registers viewing of more than 5% as per the Nielsen Survey Methods.



**WCOV-TV**

**Ch. 20**

**Network Service:** FOX.

**Licensee:** Woods Communications Corp., One WCOV Ave., Montgomery, AL 36111.

**Studio:** One WCOV Ave., Montgomery, AL 36111.

**Mailing Address:** One WCOV Ave., Montgomery, AL 36111.

**Phone:** 334-288-7020. **Fax:** 334-288-5414.

**E-mail:** info@wcov.com

**Web Site:** http://www.wcov.com

**Technical Facilities:** Channel No. 20 (506-512 MHz). Authorized power: 617-kw max. & 550-kw horizontal visual, 122-kw & 110-kw horizontal aural. Antenna: 740-ft above av. terrain, 793-ft. above ground, 999-ft. above sea level.

Latitude 32° 20' 06"  
Longitude 86° 17' 16"

Holds CP for change to 2742-kw max. visual. 1701-ft above av. terrain, 1631-ft. above ground, 2162-ft. above sea level; lat. 31° 58' 28", long. 86° 09' 44", BPCT-20041103ADU.

**Transmitter:** 1369 Adrian Lane, Montgomery.

**Digital Facilities:** Channel No. 16 (482-488 MHz). Power: 1000-kw max. visual. Antenna: 1699-ft above av. terrain, 1631-ft. above ground, 2162-ft. above sea level.

Latitude 31° 58' 28"  
Longitude 86° 09' 44"

**FCC Digital File Number:** BPCDT-19991012ACM. Granted: February 01, 2001.

**Note:** Latitude and longitude coordinates shown are based on the North American Datum of 1927 (NAD 27) as currently required by the Mass Media Bureau of the FCC.

**Multichannel TV Sound:** Stereo only.

**Satellite Earth Station:** Transmitter RCA; AFC, 5-meter C-band.

**Ownership:** Woods Communications Corp. (Group Owner).

**Began Operation:** April 17, 1953.

**Represented (sales):** Millennium Sales & Marketing.

**Represented (legal):** Kenkel & Associates.

**Personnel:**

**David Woods**, General Manager.

**Marc Stover**, Local Sales Manager.

**Glenn Rolston**, National Sales Manager.

**Phil Witt**, Chief Engineer.

**Kathy VanLandingham**, Business Manager.

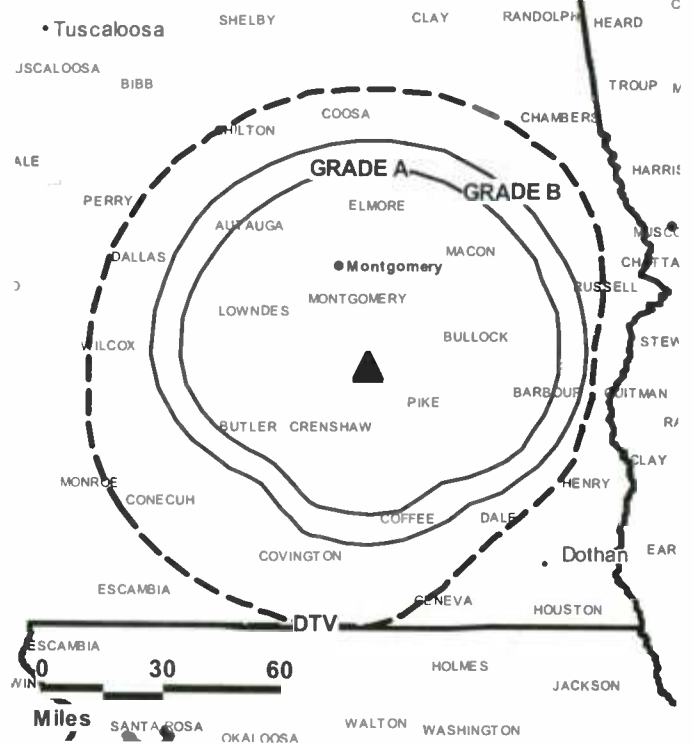
**Scott Morrison**, Program & Promotion Manager.

**Shaun Sydenham**, Production Manager.

**Mary Coleman**, Traffic Manager.

**Peggy James**, Human Resources Director.

**WCOV-TV BPCT-20041103ADU GRANTED: 7/22/2005**



© 2006 Warren Communications News

**Highest 30 Sec. Rate:** \$800.

**City of License:** Montgomery. **Station DMA:** Montgomery-Selma, AL. **Rank:** 116.

Circulation © 2005 Nielsen. Coverage based on Nielsen study.

GrandTotal	Cable TV Households	Non-cable TV Households	Total TV Households
Estimated Station Totals *	200,160	92,590	292,750
Average Weekly Circulation (2005)	81,438	24,892	106,330
Average Daily Circulation (2005)			36,754
Station DMA Total	Cable TV Households	Non-cable TV Households	Total TV Households
Estimated Station Totals *	177,470	62,470	239,940
Average Weekly Circulation (2005)	77,841	21,202	99,043
Average Daily Circulation (2005)			35,522
Other DMA Total	Cable TV Households	Non-cable TV Households	Total TV Households
Estimated Station Totals *	22,690	30,120	52,810
Average Weekly Circulation (2005)	3,597	3,690	7,287
Average Daily Circulation (2005)			1,232

\*Estimated station totals are sums of the Nielsen TV and Cable TV household estimates for each county in which the station registers viewing of more than 5% as per the Nielsen Survey Methods.

**WMCF-DT**  
**Ch. 46**

**Network Service:** TBN.

**Grantee:** Trinity Broadcasting Network Inc., 2442 Michelle Dr., Tustin, CA 92780.

**Studio:** 300 Mendel Pkwy. W, Montgomery, AL 36117-1907.

**Mailing Address:** 300 Mendel Pkwy. W, Montgomery, AL 36117-1907.

**Phone:** 334-272-0045. **Fax:** 334-277-6635.

**E-mail:** amotley@tbn.org

**Web Site:** http://www.tbn.org

**Technical Facilities:** Channel No. 46 (662-668 MHz). Authorized power: 500-kw max. visual. Antenna: 1010-ft above av. terrain, 1037-ft. above ground, 1217-ft. above sea level.

Latitude	32°	24'	13"
Longitude	86°	11'	47"

**Note:** Latitude and longitude coordinates shown are based on the North American Datum of 1927 (NAD 27) as currently required by the Mass Media Bureau of the FCC.

**Ownership:** Trinity Broadcasting Network Inc. (Group Owner).

**Began Operation:** Station operating under Special Temporary Authority at 1.4-kw max. visual; no on-air date.

**Personnel:**

**Aaron Motley**, General Manager.

**Larry Dean**, Chief Engineer.

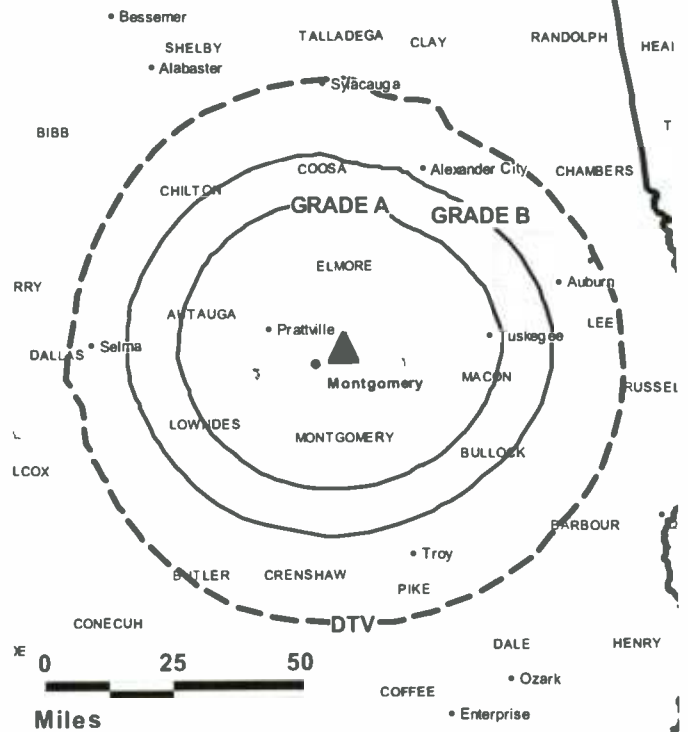
**John Lee**, Production Manager.

**Phyllis Smith**, Traffic Manager.

**Linda Bell**, Administrative Assistant.

**Nikki Hughey**, Public Relation Coordinator.

WMCF-DT BPCDT-19991013ABR GRANTED: 1/11/2001



**City of License:** Montgomery. **Station DMA:** Montgomery-Selma, AL. **Rank:** 116.

**Nielsen Data:** Not available.

# Alabama — Montgomery

## WMCF-TV

Ch. 45

**Network Service:** TBN.

**Licensee:** Trinity Broadcasting Network Inc., 2442 Michelle Dr., Tustin, CA 92780.

**Studio:** 300 Mendel Pkwy. W, Montgomery, AL 36117-1907.

**Mailing Address:** 300 Mendel Pkwy. W, Montgomery, AL 36117-1907.

**Phone:** 334-272-0045. **Fax:** 334-277-6635.

**E-mail:** amotley@tbn.org

**Web Site:** http://www.tbn.org

**Technical Facilities:** Channel No. 45 (656-662 MHz). Authorized power: 619.4-kw max. visual. Antenna: 1011-ft above av. terrain, 1038-ft. above ground, 1218-ft. above sea level.

Latitude 32° 24' 11"  
Longitude 86° 11' 48"

**Transmitter:** 1200 Dun Barton Rd.

**Digital Facilities:** Channel No. 46 (662-668 MHz). Power: 500-kw max. visual. Antenna: 1010-ft above av. terrain, 1037-ft. above ground, 1217-ft. above sea level.

Latitude 32° 24' 13"  
Longitude 86° 11' 47"

**FCC Digital File Number:** BPCDT-19991013ABR. Granted: January 11, 2001.

**Note:** Latitude and longitude coordinates shown are based on the North American Datum of 1927 (NAD 27) as currently required by the Mass Media Bureau of the FCC.

**Ownership:** Trinity Broadcasting Network Inc. (Group Owner).

**Began Operation:** November 25, 1985. Sale to Sonlight Broadcasting Systems Inc. approved by FCC August 14, 1990. Sale to All American TV Inc. by Sonlight approved by FCC May 16, 1997. Sale to present owner by All American TV Inc. approved by FCC May 8, 2000.

**Personnel:**

Aaron Motley, General Manager.

Larry Dean, Chief Engineer.

John Lee, Production Manager.

Phyllis Smith, Traffic Manager.

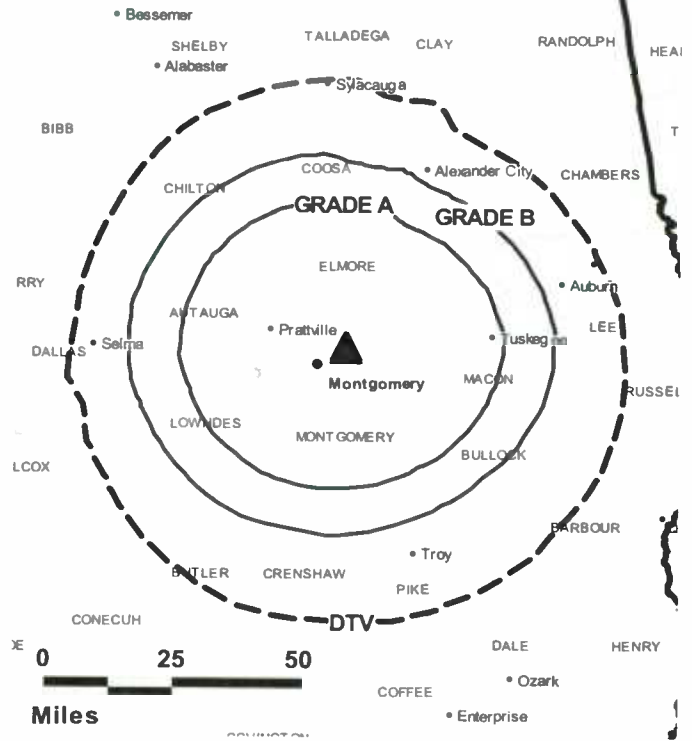
Linda Bell, Administrative Assistant.

Nikki Hughey, Public Relations Coordinator.

**Highest 30 Sec. Rate:** \$30.

**City of License:** Montgomery. **Station DMA:** Montgomery-Selma, AL. **Rank:** 116.

## WMCF-TV BPCT-920923KG GRANTED: 12/14/1992



© 2006 Warren Communications News

Circulation © 2005 Nielsen. Coverage based on Nielsen study.

Grand Total	Cable TV Households	Non-cable TV Households	Total TV Households
Estimated Station Totals *	127,580	19,940	147,520
Average Weekly Circulation (2005)	11,107	1,506	12,613
Average Daily Circulation (2005)			3,708
Station DMA Total	Cable TV Households	Non-cable TV Households	Total TV Households
Estimated Station Totals *	125,940	19,940	145,880
Average Weekly Circulation (2005)	10,776	1,506	12,282
Average Daily Circulation (2005)			3,619
Other DMA Total	Cable TV Households	Non-cable TV Households	Total TV Households
Estimated Station Totals *	1,640	0	1,640
Average Weekly Circulation (2005)	331	0	331
Average Daily Circulation (2005)			89

\*Estimated station totals are sums of the Nielsen TV and Cable TV household estimates for each county in which the station registers viewing of more than 5% as per the Nielsen Survey Methods.



**WNCF**  
**Ch. 32**

**Network Service:** ABC.

**Licensee:** Channel 32 Montgomery LLC, 3251 Harrison Rd., Montgomery, AL 36109.

**Studio:** 3251 Harrison Rd., Montgomery, AL 36109.

**Mailing Address:** 3251 Harrison Rd., Montgomery, AL 36109.

**Phone:** 334-270-3200. **Fax:** 334-271-2972.

**E-mail:** gsingleton@wncftv.com

**Web Site:** http://www.wncftv.com

**Technical Facilities:** Channel No. 32 (578-584 MHz). Authorized power: 3000-kw max. visual, 300-kw aural. Antenna: 1788-ft above av. terrain, 1771-ft. above ground, 2042-ft. above sea level.

Latitude 32° 08' 30"  
Longitude 86° 44' 42"

**Transmitter:** 3251 Harrison Rd., Montgomery, AL 36109.

**Digital Facilities:** Channel No. 51 (692-698 MHz). Power: 58-kw max. visual. Antenna: 807-ft above av. terrain, 705-ft. above ground, 991-ft. above sea level.

Latitude 32° 22' 04"  
Longitude 86° 15' 42"

**FCC Digital File Number:** BPCDT-19991004ABQ. Granted: May 02, 2001.

**Note:** Latitude and longitude coordinates shown are based on the North American Datum of 1927 (NAD 27) as currently required by the Mass Media Bureau of the FCC.

**Satellite Earth Stations:** Transmitter Varian Axera; Andrew, 4.5-meter C-band; Andrew, 7.3-meter C-band; Avantek receivers.

**News Services:** CNN Newsource, AP.

**Ownership:** SagamoreHill Broadcasting LLC (Group Owner).

**Began Operation:** March 24, 1962. Left air February 15, 1963. Resumed operation March 12, 1964. Transfer to SagamoreHill Broadcasting LLC by Broadcast Media Group LLC approved by FCC October 28, 2004. Transfer of control from John Kendrick, et al., of Broadcast Media Group LLC to Duff, Ackerman & Goodrich LP approved by FCC March 30, 2000. Sale to Broadcast Media Group LLC by Media General Inc. approved by FCC April 13, 1999. Park Acquisition Inc., which had bought the station from Soundview Television, sold it to Media General Inc. November 22, 1996 (Television Digest, Vol. 36:31). Transfer of control to Soundview Television approved by FCC February 27, 1995. Previous sale to Frey Communications approved by FCC May 10, 1988. Sale to Terrapin Communications Corp. by Bahakel Communications Ltd. approved by FCC June 10, 1985. Sale to Bahakel by receiver Robert J. Thomas for First Alabama Corp. approved by FCC January 31, 1964.

**Represented (sales):** Blair Television.

**Represented (legal):** Wiley Rein & Fielding.

**Personnel:**

**George Singleton**, General Manager & Station Manager.

**Katy Hodges**, General Sales Manager.

**Marti Evans**, National Sales Assistant.

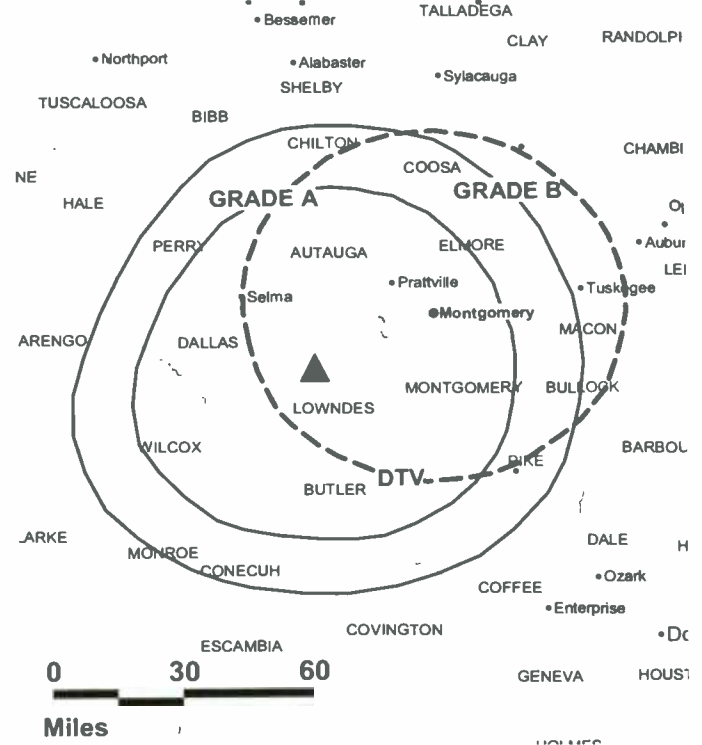
**Mack Paulk**, Chief Engineer.

**Kathlene Janssens**, Business Manager.

**Lois Crenshaw**, Program Director.

**Laura Balentine**, Promotion Director.

**WNCF BPCT-19990729KH GRANTED: 11/5/2001**



© 2006 Warren Communications News

**Mark Smith**, Creative Services Director.

**Linda Babers**, Traffic Manager.

**Highest 30 Sec. Rate:** \$2000.

**City of License:** Montgomery. **Station DMA:** Montgomery-Selma, AL. **Rank:** 116.

Circulation © 2005 Nielsen. Coverage based on Nielsen study.

GrandTotal	Cable TV Households	Non-cable TV Households	Total TV Households
Estimated Station Totals *	188,140	69,980	258,120
Average Weekly Circulation (2005)	87,751	21,739	109,490
Average Daily Circulation (2005)			39,881

Station DMA Total	Cable TV Households	Non-cable TV Households	Total TV Households
Estimated Station Totals *	182,880	61,300	244,180
Average Weekly Circulation (2005)	85,809	19,831	105,640
Average Daily Circulation (2005)			38,542

Other DMA Total	Cable TV Households	Non-cable TV Households	Total TV Households
Estimated Station Totals *	5,260	8,680	13,940
Average Weekly Circulation (2005)	1,942	1,908	3,850
Average Daily Circulation (2005)			1,339

\*Estimated station totals are sums of the Nielsen TV and Cable TV household estimates for each county in which the station registers viewing of more than 5% as per the Nielsen Survey Methods.

**WNCF-DT**  
**Ch. 51**

**Network Service:** ABC.

**Grantee:** Channel 32 Montgomery LLC, 3251 Harrison Rd., Montgomery, AL 36109.

**Studio:** 3251 Harrison Road, Montgomery, AL 36109.

**Mailing Address:** 3251 Harrison Rd., Montgomery, AL 36109.

**Phone:** 334-270-3200. **Fax:** 334-271-2972.

**E-mail:** gsingleton@wncftv.com

**Web Site:** http://www.wncftv.com

**Technical Facilities:** Channel No. 51 (692-698 MHz). Authorized power: 58-kw max. visual. Antenna: 807-ft above av. terrain, 705-ft. above ground, 991-ft. above sea level.

Latitude	32°	22'	04"
Longitude	86°	15'	42"

**Note:** Latitude and longitude coordinates shown are based on the North American Datum of 1927 (NAD 27) as currently required by the Mass Media Bureau of the FCC.

**Ownership:** SagamoreHill Broadcasting LLC (Group Owner).

**Began Operation:** June 23, 2003. Station operating under Special Temporary Authority at 5.9-kw max. visual.

Wiley, Rein & Fielding.

**Represented (sales):** Blair Television.

**Personnel:**

**George Singleton**, General Manager & Station Manager.

**Katy Hodges**, General Sales Manager.

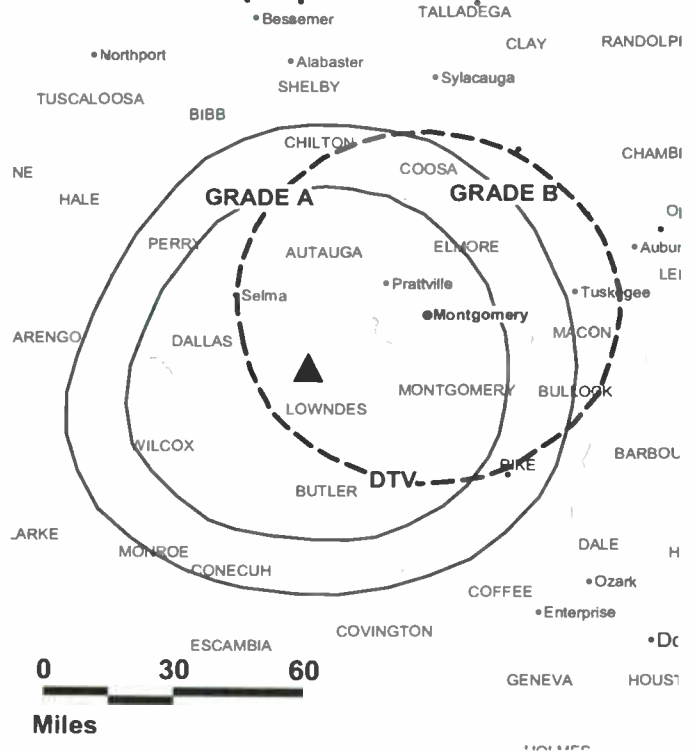
**Marti Evans**, National Sales Assistant.

**Mark Paulk**, Chief Engineer.

**Kathleen Janssens**, Business Manager.

**Lois Crenshaw**, Program Director.

**WNCF-DT BPCDT-19991004ABQ GRANTED: 5/2/2001**



**Laura Balentine**, Promotion Director.

**Mark Smith**, Creative Services Director.

**Linda Babers**, Traffic Manager.

**City of License:** Montgomery. **Station DMA:** Montgomery-Selma, AL. **Rank:** 116.

**Nielsen Data:** Not available.

**WSFA**  
**Ch. 12**

**Network Service:** NBC.

**Licensee:** LibCo Inc., 639 Isbell Rd., Suit 390, Reno, NV 89509.

**Studio:** 12 E. Delano Ave., Montgomery, AL 36105.

**Mailing Address:** Box 251200, Montgomery, AL 36125-1200.

**Phone:** 334-288-1212. **Fax:** 334-613-8302.

**E-mail:** amclaugh@wsfa.com

**Web Site:** http://www.wsfa.com

**Technical Facilities:** Channel No. 12 (204-210 MHz). Authorized power: 316-kw visual, 63.02-kw aural. Antenna: 2000-ft above av. terrain, 1935-ft. above ground, 2467-ft. above sea level.

Latitude 31° 58' 32"  
Longitude 86° 09' 46"

**Transmitter:** Collier Rd., Grady; 29-mi. SSE of Montgomery.

**Digital Facilities:** Channel No. 14 (470-476 MHz). Power: 600-kw max. visual. Antenna: 1663-ft above av. terrain, 1555-ft. above ground, 2087-ft. above sea level.

Latitude 31° 58' 28"  
Longitude 86° 009' 44"

**FCC Digital File Number:** BPCDT-19991101ACH. Granted: June 16, 2004.

**Note:** Latitude and longitude coordinates shown are based on the North American Datum of 1927 (NAD 27) as currently required by the Mass Media Bureau of the FCC.

**Multichannel TV Sound:** Stereo only.

**Satellite Earth Stations:** Transmitter RCA; Harris, Ku-band; Scientific-Atlanta, 7-meter; Scientific-Atlanta receivers.

**News Services:** NBC News Channel, AP.

**Ownership:** Cosmos Broadcasting Corp. (Group Owner).

**Began Operation:** December 25, 1954.

**Represented (sales):** Harrington, Righter & Parsons Inc.

**Represented (legal):** Dow, Lohnes & Albertson PLLC.

**Personnel:**

**Hoyt Andres,** Vice President & General Manager.

**Mark Wilder,** Operations & Program Manager.

**Jim Giudicessi,** General Sales Manager.

**Lewis Fryer,** Local Sales Manager.

**James Belton,** National Sales Manager.

**Denise Vickers,** News Director.

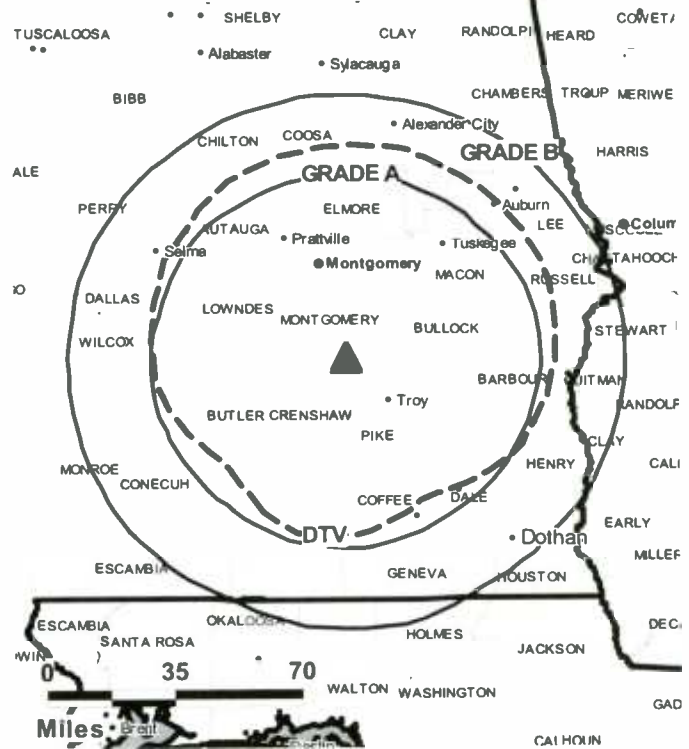
**Craig Young,** Engineering Manager.

**Stephen Watkins,** Business Manager.

**Edith Parten,** Promotion Manager.

**Roger Thomas,** Production Manager.

**WSFA BPCT-3643 GRANTED: 3/13/1974**



**Alvin McLaughlin,** Assignment Editor.

**Rates:** On request.

**City of License:** Montgomery. **Station DMA:** Montgomery-Selma, AL. **Rank:** 116.

Circulation © 2005 Nielsen. Coverage based on Nielsen study.

GrandTotal	Cable TV Households	Non-cable TV Households	Total TV Households
Estimated Station Totals *	327,500	137,520	465,020
Average Weekly Circulation (2005)	212,895	57,364	270,259
Average Daily Circulation (2005)			161,492
Station DMA Total	Cable TV Households	Non-cable TV Households	Total TV Households
Estimated Station Totals *	182,880	64,920	247,800
Average Weekly Circulation (2005)	140,287	41,793	182,080
Average Daily Circulation (2005)			119,172
Other DMA Total	Cable TV Households	Non-cable TV Households	Total TV Households
Estimated Station Totals *	144,620	72,600	217,220
Average Weekly Circulation (2005)	72,608	15,571	88,179
Average Daily Circulation (2005)			42,320

\*Estimated station totals are sums of the Nielsen TV and Cable TV household estimates for each county in which the station registers viewing of more than 5% as per the Nielsen Survey Methods.

# Alabama — Montgomery

## WSFA-DT Ch. 14

**Network Service:** NBC.

**Licensee:** LibCo Inc., 639 Isbell Rd., Suite 390, Reno, NV 89509.

**Studio:** 12 E. Delano Ave., Montgomery, AL 36105.

**Mailing Address:** Box 251200, Montgomery, AL 36125-1200.

**Phone:** 334-288-1212; 334-284-5276. **Fax:** 334-613-8301.

**E-mail:** amclaugh@wsfa.com

**Web Site:** <http://www.wsfa.com>

**Technical Facilities:** Channel No. 14 (470-476 MHz). Authorized power: 600-kw max. visual. Antenna: 1663-ft above av. terrain, 1555-ft. above ground, 2087-ft. above sea level.

Latitude	31°	58'	28"
Longitude	86°	009'	44"

**Note:** Latitude and longitude coordinates shown are based on the North American Datum of 1927 (NAD 27) as currently required by the Mass Media Bureau of the FCC.

**Ownership:** Cosmos Broadcasting Corp. (Group Owner).

**Began Operation:** July 1, 2004.

**Personnel:**

Hoyt Andres, Vice President & General Manager.

Mark Wilder, Operations & Program Manager.

Jim Giudicessi, General Sales Manager.

Lewis Fryer, Local Sales Manager.

James Belton, National Sales Manager.

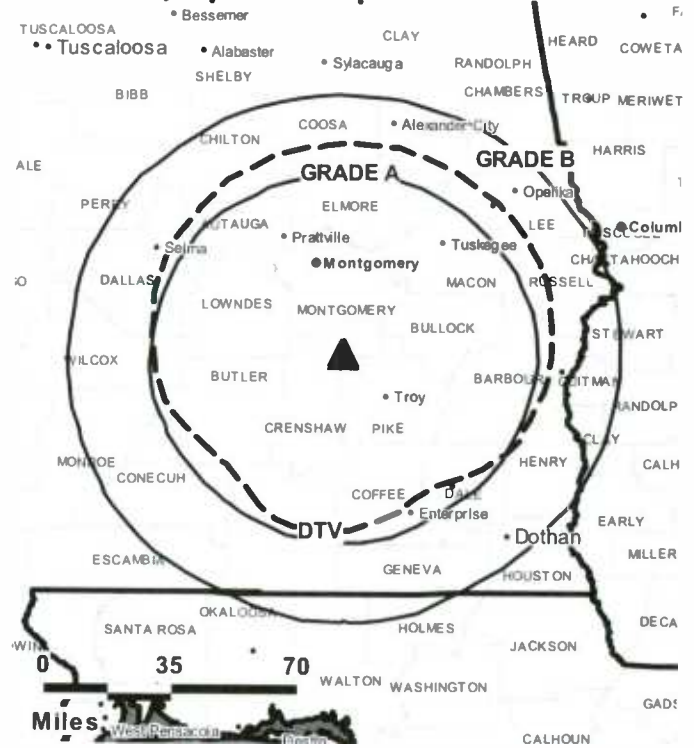
Denise Vickers, News Director.

Craig Young, Engineering Manager.

Stephen Watkins, Business Manager.

Edith Parten, Promotion Manager.

WSFA-DT BMAPCDT-20040519ADX GRANTED: 6/16/2004



Roger Thomas, Production Manager.

Alvin McLaughlin, Assignment Editor.

**City of License:** Montgomery. **Station DMA:** Montgomery-Selma, AL. **Rank:** 116.

**Nielsen Data:** Not available.

# Alabama — Opelika

## WLGA (formerly WSWs-TV) Ch. 66

**Network Service:** UPN.

**Licensee:** Pappas Telecasting of Opelika LP (A Delaware LP), 500 S. Chinowth Rd., Visalia, CA 93277.

**Studio:** 1800 Pepperell Pkwy., Opelika, AL 36801.

**Mailing Address:** 1800 Pepperell Pkwy., Opelika, AL 36801.

**Phone:** 334-749-5766. **Fax:** 334-749-5768.

**Web Site:** <http://www.wlगतv.com>

**Technical Facilities:** Channel No. 66 (782-788 MHz). Authorized power: 794.3-kw max. & 708-kw horizontal visual, 79.43-kw & 70.8-kw horizontal aural. Antenna: 690-ft above av. terrain, 402-ft. above ground, 1338-ft. above sea level.

Latitude	32°	38'	33"
Longitude	85°	14'	13"

Holds CP for change to 2050-kw max. visual, 1824-ft above av. terrain, 1739-ft. above ground, 2221-ft. above sea level; lat. 32° 19' 16", long. 84° 47' 28", BMPCT-20040329AIX.

**Transmitter:** 7.5-mi. E of Opelika.

**Digital Facilities:** Channel No. 31 (572-578 MHz). Power: 100-kw max. visual, aural. Antenna: 1768-ft above av. terrain, 1683-ft. above ground, 2166-ft. above sea level.

Latitude	32°	19'	16"
Longitude	84°	47'	28"

**FCC Digital File Number:** BPCDT-19991101AGV. Granted: July 12, 2004.

**Note:** Latitude and longitude coordinates shown are based on the North American Datum of 1927 (NAD 27) as currently required by the Mass Media Bureau of the FCC.

**Ownership:** Pappas Telecasting Companies (Group Owner).

**Began Operation:** May 16, 1982. Sale to present owner by RCH Broadcasting approved by FCC November 27, 1995. Sale to RCH Broadcasting by Christian Television Network approved by FCC August 8, 1995. Sale to Christian Television Network by Richard C. Hilton, et al., approved by FCC July 30, 1984.

**Represented (legal):** Paul, Hastings, Janofsky & Walker LLP.

**Represented (engineering):** Kessler & Gehman Associates Inc.

**Personnel:**

**Mike Brooks,** General Manager & General Sales Manager.

**Walter Dix,** Station & Operations Manager.

**Bob Cooley,** Local Sales Manager.

**Michael Carroll,** Chief Engineer.

**Shae Gray,** Program & Traffic Director.

**Robert Hill,** Production & Promotion Manager.

**Sherry Schropp,** Office Manager.

**Highest 30 Sec. Rate:** \$150.

**City of License:** Opelika. **Station DMA:** Columbus, GA. **Rank:** 127.

Circulation © 2005 Nielsen. Coverage based on Nielsen study.

GrandTotal	Cable TV Households	Non-cable TV Households	Total TV Households
Estimated Station Totals *	146,100	29,640	175,740
Average Weekly Circulation (2005)	29,101	4,143	33,244
Average Daily Circulation (2005)			8,901
Station DMA Total	Cable TV Households	Non-cable TV Households	Total TV Households
Estimated Station Totals *	146,100	26,730	172,830
Average Weekly Circulation (2005)	29,101	3,992	33,093
Average Daily Circulation (2005)			8,854
Other DMA Total	Cable TV Households	Non-cable TV Households	Total TV Households
Estimated Station Totals *	0	2,910	2,910
Average Weekly Circulation (2005)	0	151	151
Average Daily Circulation (2005)			47

\*Estimated station totals are sums of the Nielsen TV and Cable TV household estimates for each county in which the station registers viewing of more than 5% as per the Nielsen Survey Methods.



**WLGA-DT**

**Ch. 31**

**Network Service:** UPN.

**Grantee:** Pappas Telecasting of Opelika LP (A Delaware LP), 500 S. Chinowth Rd., Visalia, CA 93277.

**Studio:** 1800 Pepperell Pkwy., Opelika, AL 36801.

**Mailing Address:** 1800 Pepperell Pkwy., Opelika, AL 36801.

**Phone:** 334-749-5766. **Fax:** 334-749-5768.

**Web Site:** <http://www.wlgatv.com>

**Technical Facilities:** Channel No. 31 (572-578 MHz). Authorized power: 100-kw max. visual, aural. Antenna: 1768-ft above av. terrain, 1683-ft. above ground, 2166-ft. above sea level.

Latitude	32°	19'	16"
Longitude	84°	47'	28"

**Note:** Latitude and longitude coordinates shown are based on the North American Datum of 1927 (NAD 27) as currently required by the Mass Media Bureau of the FCC.

**Ownership:** Pappas Telecasting Companies (Group Owner).

**Began Operation:** Station operating under Special Temporary Authority at 3.65-kw max. visual; no on-air date.

**Represented (legal):** Paul, Hastings, Janofsky & Walker LLP.

**Personnel:**

**Mike Brooks**, General Manager & General Sales Manager.

**Walter Dix**, Operations & Station Manager.

**Bob Cooley**, Local Sales Manager.

**Michael Carroll**, Chief Engineer.

**Shae Gray**, Program & Traffic Director.

**Robert Hill**, Promotion & Production Manager.

**Sherry Schropp**, Office Manager.

**City of License:** Opelika. **Station DMA:** Columbus, GA. **Rank:** 127.

**Nielsen Data:** Not available.

**WDFX-DT**  
**Ch. 33**

**Network Service:** FOX.

**Licensee:** Raycom America License Subsidiary LLC, 201 Monroe St., 20th Floor, RSA Tower, Montgomery, AL 36104.

**Studio:** 2221 Ross Clark Circle, Dothan, AL 36301.

**Mailing Address:** 2221 Ross Clark Circle, Dothan, AL 36301.

**Phone:** 334-794-3434. **Fax:** 334-794-0034.

**E-mail:** rutledge@wdfxfox34.com

**Web Site:** http://www.wdfxfox34.com

**Technical Facilities:** Channel No. 33 (584-590 MHz). Authorized power: 1000-kw max. visual. Antenna: 558-ft above av. terrain, 564-ft. above ground, 820-ft. above sea level.

Latitude	31°	12'	29"
Longitude	85°	36'	51"

Holds CP for change to 15-kw max. visual, 495-ft above av. terrain, 473-ft. above ground, 748-ft. above sea level; lat. 31° 12' 28", long. 85° 36' 46", BMPCDT-20041103ADK.

**Note:** Latitude and longitude coordinates shown are based on the North American Datum of 1927 (NAD 27) as currently required by the Mass Media Bureau of the FCC.

**Ownership:** Raycom Media Inc. (Group Owner).

**Began Operation:** Station operating; no on-air date.

**Represented (legal):** Covington & Burling.

**Represented (sales):** Millennium Sales & Marketing.

**Personnel:**

**Renee Rutledge**, General Manager.

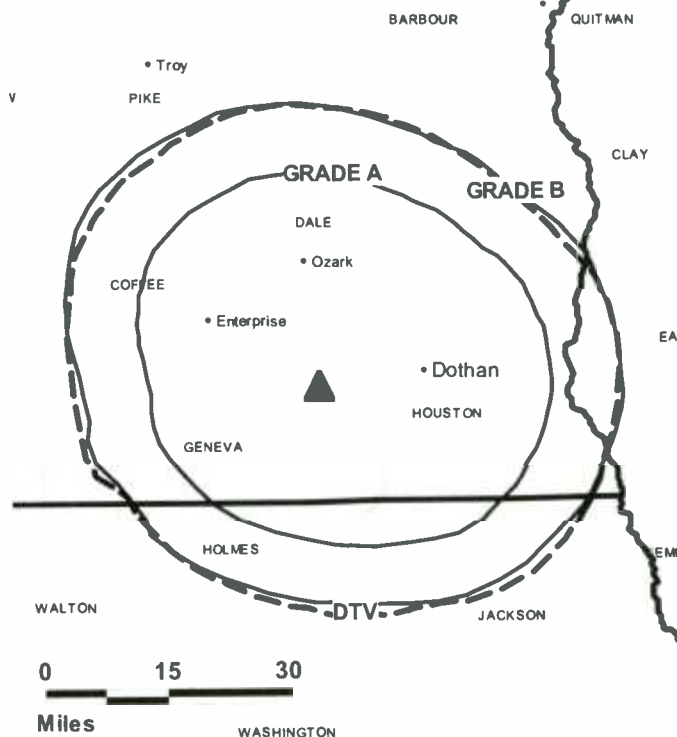
**Terri Bodiford**, General Sales Manager.

**Wes Roten**, Chief Engineer.

**Justin Wilson**, Business Manager.

**Duncan Lindsay**, Program Director.

**WDFX-DT BMPCDT-20041103ADK GRANTED: 11/4/2004**



© 2006 Warren Communications News

**Sherri Davis**, Marketing & Promotion Director.

**Roger Powell**, Production Manager.

**Dorenda Huston**, Traffic Manager.

**Highest 30 Sec. Rate:** \$375.

**City of License:** Ozark. **Station DMA:** Dothan, AL. **Rank:** 172.

**Nielsen Data:** Not available.

**WDFX-TV**  
**Ch. 34**

**Network Service:** FOX.

**Licensee:** Raycom America License Subsidiary LLC, 201 Monroe St., 20th Floor, RSA Tower, Montgomery, AL 36104.

**Studio:** 2221 Ross Clark Circle, Dothan, AL 36301.

**Mailing Address:** 2221 Ross Clark Circle, Dothan, AL 36301.

**Phone:** 334-794-3434. **Fax:** 334-794-0034.

**E-mail:** rutledge@wdfxfox34.com

**Web Site:** http://www.wdfxfox34.com

**Technical Facilities:** Channel No. 34 (590-596 MHz). Authorized power: 1120-kw max. visual. Antenna: 466-ft above av. terrain, 459-ft. above ground, 719-ft. above sea level.

Latitude 31° 12' 30"  
Longitude 86° 36' 51"

Holds CP for change to 1120-kw max. visual, 495-ft above av. terrain, 473-ft. above ground, 748-ft. above sea level; lat. 31° 12' 28", long. 85° 36' 49", BPC-20040723ADN.

**Transmitter:** N side of State Hwy. 103, 0.4-mi. E of Wicksburg.

**Digital Facilities:** Channel No. 33 (584-590 MHz). Power: 1000-kw max. visual. Antenna: 558-ft above av. terrain, 564-ft. above ground, 820-ft. above sea level.

Latitude 31° 12' 29"  
Longitude 85° 36' 51"

**FCC Digital File Number:** BPCDT-19991018AAK. Granted: November 04, 2004.

**Note:** Latitude and longitude coordinates shown are based on the North American Datum of 1927 (NAD 27) as currently required by the Mass Media Bureau of the FCC.

**Ownership:** Raycom Media Inc. (Group Owner).

**Began Operation:** February 22, 1991. Sale to present owner by Waitt Broadcasting Inc. approved by FCC October 14, 2003.

**Represented (sales):** Millennium Sales & Marketing.

**Represented (legal):** Covington & Burling.

**Represented (engineering):** Lohnes & Culver.

**Personnel:**

**Renee Rutledge,** General Manager.

**Terri Bodiford,** General Sales Manager.

**Wes Roten,** Chief Engineer.

**Justin Wilson,** Business Manager.

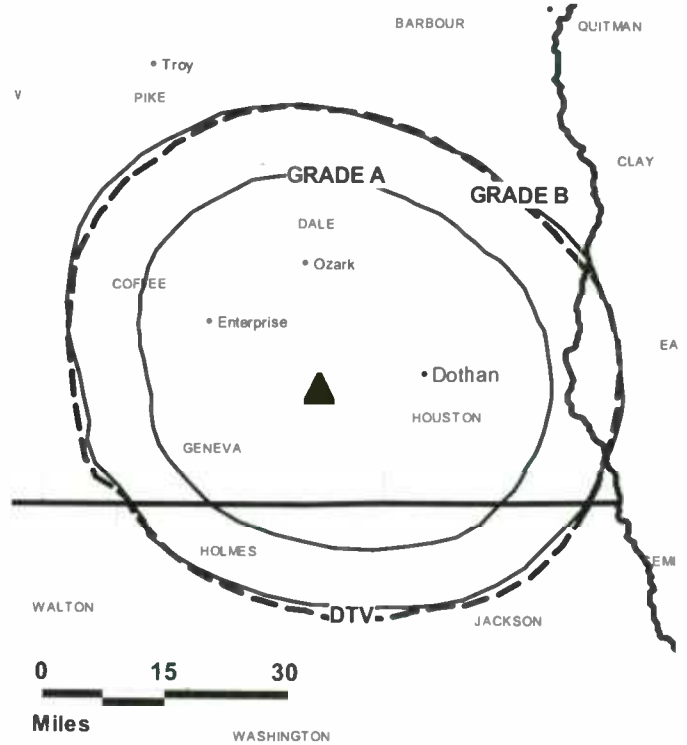
**Duncan Lindsey,** Program Director.

**Sherri Davis,** Marketing & Promotion Director.

**Roger Powell,** Production Manager.

**Dorenda Huston,** Traffic Manager.

**WDFX-TV BPCT-20040723ADN GRANTED: 10/29/20044**



**Rates:** On request.

**City of License:** Ozark. **Station DMA:** Dothan, AL. **Rank:** 172.

Circulation © 2005 Nielsen. Coverage based on Nielsen study.

GrandTotal	Cable TV Households	Non-cable TV Households	Total TV Households
Estimated Station Totals *	76,210	28,880	105,090
Average Weekly Circulation (2005)	27,813	3,569	31,382
Average Daily Circulation (2005)			9,306
Station DMA Total	Cable TV Households	Non-cable TV Households	Total TV Households
Estimated Station Totals *	69,970	28,880	98,850
Average Weekly Circulation (2005)	27,382	3,569	30,951
Average Daily Circulation (2005)			9,194
Other DMA Total	Cable TV Households	Non-cable TV Households	Total TV Households
Estimated Station Totals *	6,240	0	6,240
Average Weekly Circulation (2005)	431	0	431
Average Daily Circulation (2005)			112

\*Estimated station totals are sums of the Nielsen TV and Cable TV household estimates for each county in which the station registers viewing of more than 5% as per the Nielsen Survey Methods.

**WAKA**  
Ch. 8

**Network Service:** CBS.

**Licensee:** Alabama Broadcasting Partners, c/o Brooks, Pierce, McLendon, Humphrey & Leonard, Box 1800, Raleigh, NC 27602.

**Studio:** 3020 Eastern Blvd., Montgomery, AL 36116.

**Mailing Address:** Box 230667, Montgomery, AL 36123.

**Phone:** 334-271-8888. **Fax:** 334-272-6444.

**E-mail:** msmith@waka.com

**Web Site:** http://www.waka.com/

**Technical Facilities:** Channel No. 8 (180-186 MHz). Authorized power: 316-kw visual, 63.5-kw aural. Antenna: 1760-ft above av. terrain, 1757-ft. above ground, 2000-ft. above sea level.

Latitude 32° 08' 58"  
Longitude 86° 46' 48"

**Transmitter:** C.R. 12, 3-mi. W of Gordonville.

**Digital Facilities:** Channel No. 55 (716-722 MHz). Power: 1000-kw max. visual. Antenna: 1578-ft above av. terrain, 1581-ft. above ground, 1818-ft. above sea level.

Latitude 32° 08' 58"  
Longitude 86° 46' 51"

**Note:** Latitude and longitude coordinates shown are based on the North American Datum of 1927 (NAD 27) as currently required by the Mass Media Bureau of the FCC.

**Multichannel TV Sound:** Stereo and separate audio program.

**Satellite Earth Stations:** Transmitter Larcen; Scientific-Atlanta, 4-meter C-band; RCA, 4-meter Ku-band; Emcee, 4-meter C-band; Scientific-Atlanta, 5-meter C-band; Scientific-Atlanta, 7-meter C-band; Vertex, Uniden, Scientific-Atlanta, W/A-Com, Kavouras receivers.

**News Services:** CNN Newsource, CBS Newspath, AP.

**Ownership:** Bahakel Communications Ltd. (Group Owner).

**Began Operation:** March 17, 1960. Left air July 1968 following fire which destroyed studio, offices & transmitting equipment. Sale to Charles F. Grisham, et al., by William J. Brennan, William E. Bennis, et al., approved by FCC January 1971. Resumed operation November 1, 1973. Sale to present owner by Charles F. Grisham, et al., approved by FCC June 10, 1985.

**Represented (sales):** Continental Television Sales.

**Represented (legal):** Brooks, Pierce, McLendon, Humphrey & Leonard.

**Personnel:**

Cy N. Bahakel, President.

James Caruthers, General Manager.

Steffanie Patterson, General Sales Manager.

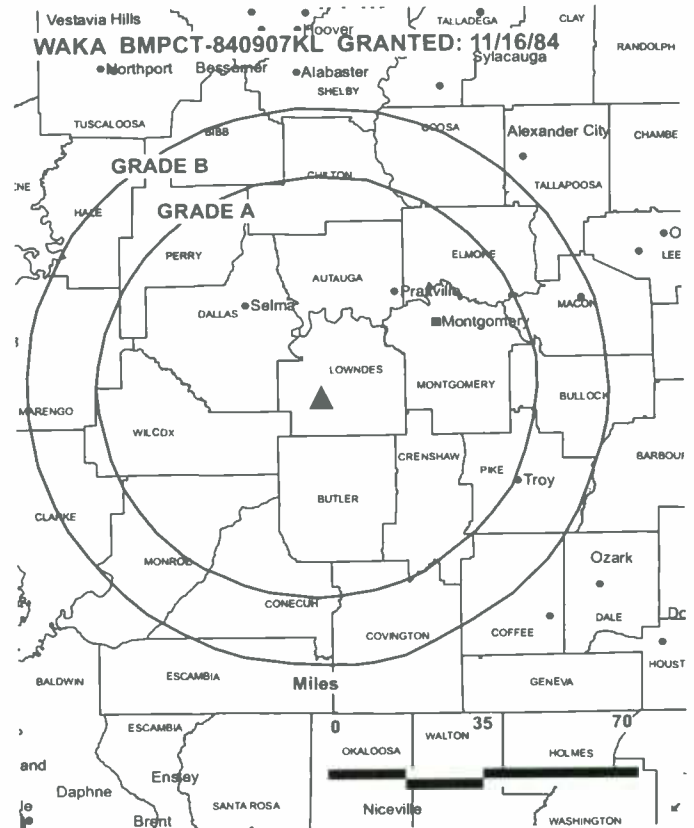
Michael Leverett, Local Sales Manager.

Rob Martin, News Director.

Thomas Mayberry, Chief Engineer.

Denise Blount, Business Manager.

Mark Smith, Program Director.



Paul Dunbr, Promotion & Creative Services Director.

Rick Baker, Traffic Director.

**Highest 30 Sec. Rate:** \$850.

**City of License:** Selma. **Station DMA:** Montgomery-Selma, AL. **Rank:** 116.

Circulation © 2005 Nielsen. Coverage based on Nielsen study.

GrandTotal	Cable TV Households	Non-cable TV Households	Total TV Households
Estimated Station Totals *	195,850	104,670	300,520
Average Weekly Circulation (2005)	125,308	42,625	167,933
Average Daily Circulation (2005)			86,487
Station DMA Total	Cable TV Households	Non-cable TV Households	Total TV Households
Estimated Station Totals *	182,880	64,920	247,800
Average Weekly Circulation (2005)	118,715	36,819	155,534
Average Daily Circulation (2005)			80,853
Other DMA Total	Cable TV Households	Non-cable TV Households	Total TV Households
Estimated Station Totals *	12,970	39,750	52,720
Average Weekly Circulation (2005)	6,593	5,806	12,399
Average Daily Circulation (2005)			5,634

\*Estimated station totals are sums of the Nielsen TV and Cable TV household estimates for each county in which the station registers viewing of more than 5% as per the Nielsen Survey Methods.

**WBIH**  
**Ch. 29**

**Network Service:** IND.

**Grantee:** Flinn Broadcasting Corp., 188 S. Bellevue, Suite 222, Memphis, TN 38104.

**Studio:** 619 County Rd. 1 N, Jones, AL 36749.

**Mailing Address:** 225 N. Memorial Dr., Prattville, AL 36067.

**Phone:** 334-491-2900.

**Technical Facilities:** Channel No. 29 (560-566 MHz). Authorized power: 3900-kw max. visual. Antenna: 1339-ft above av. terrain, 1171-ft. above ground, 1650-ft. above sea level.

Latitude 32° 32' 27"  
Longitude 86° 50' 33"

**Transmitter:** 2.4-mi. S of Orrville, W of Hwy. 33.

**Digital Facilities:** Channel No. 29 (560-566 MHz). Power: 1000-kw max. visual. Antenna: 1339-ft above av. terrain, 1171-ft. above ground, 1650-ft. above sea level.

Latitude 32° 32' 27"  
Longitude 86° 50' 33"

**FCC Digital File Number:** BPCDT-19991101AJQ. Granted: May 21, 2003.

**Note:** Latitude and longitude coordinates shown are based on the North American Datum of 1927 (NAD 27) as currently required by the Mass Media Bureau of the FCC.

**Ownership:** Flinn Broadcasting Corp. (Group Owner).

**Began Operation:** December 1, 2001.

**Represented (legal):** Stephen C. Simpson.

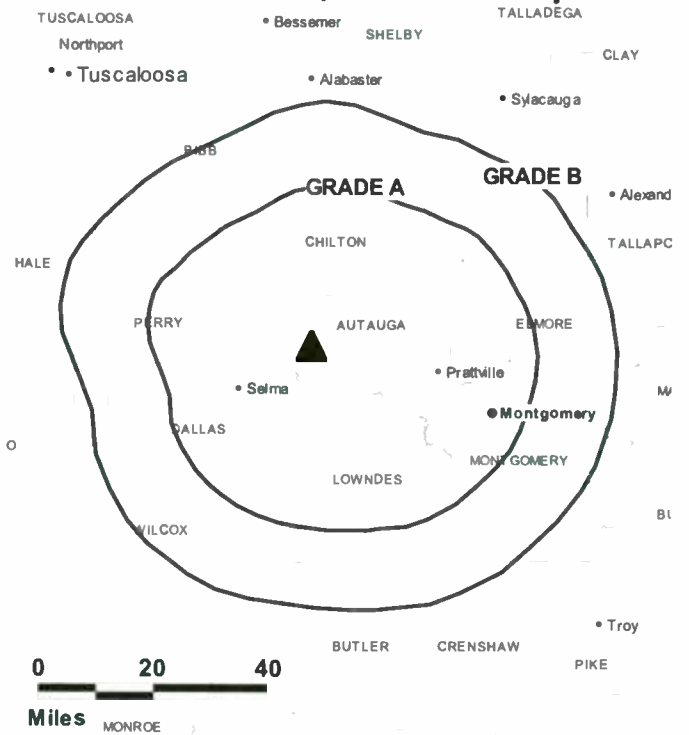
**Represented (engineering):** D. C. Williams PE.

**City of License:** Selma. **Station DMA:** Montgomery-Selma, AL. **Rank:** 116.

**Television & Cable Factbook: ONLINE**

For information, call 800-771-9202  
[www.factbookonline.com](http://www.factbookonline.com)

**WBIH BPCT-19961119KE GRANTED: 9/25/1998**



© 2006 Warren Communications News

Circulation © 2005 Nielsen. Coverage based on Nielsen study.

GrandTotal	Cable TV Households	Non-cable TV Households	Total TV Households
Estimated Station Totals *	3,460	0	3,460
Average Weekly Circulation (2005)	605	0	605
Average Daily Circulation (2005)			118
Station DMA Total	Cable TV Households	Non-cable TV Households	Total TV Households
Estimated Station Totals *	3,460	0	3,460
Average Weekly Circulation (2005)	605	0	605
Average Daily Circulation (2005)			118

\*Estimated station totals are sums of the Nielsen TV and Cable TV household estimates for each county in which the station registers viewing of more than 5% as per the Nielsen Survey Methods.



**WRJM-TV**  
**Ch. 67**

**Network Service:** UPN.

**Licensee:** Josie Park Broadcasting Inc., 1014 S. Brundidge St., Troy, AL 36081.

**Studio:** 1014 S. Brundidge St., Troy, AL 36081.

**Mailing Address:** 1014 S. Brundidge St., Troy, AL 36081.

**Phone:** 334-670-6766. **Fax:** 334-670-6717.

**E-mail:** programming@wrjm.com

**Web Site:** http://www.wrjm.com

**Technical Facilities:** Channel No. 67 (788-794 MHz). Authorized power: 2822-kw max. visual. Antenna: 1066-ft above av. terrain, 922-ft. above ground, 1490-ft. above sea level.

Latitude 32° 03' 37"  
Longitude 85° 57' 02"

Requests CP for change to 2800-kw max. visual, 1124-ft above av. terrain, 985-ft. above ground, 1553-ft. above sea level; BPCT-20020606AAC.

**Transmitter:** County Rd. 37, 1-mi. S of Old Union Church.

**Digital Facilities:** Channel No. 48 (674-680 MHz). Power: 50-kw max. visual. Antenna: 1130-ft above av. terrain, 977-ft. above ground, 1544-ft. above sea level.

Latitude 32° 03' 36.54"  
Longitude 85° 57' 01.83"

**FCC Digital File Number:** BPCDT-19991101AKR. Granted: February 07, 2001.

**Note:** Latitude and longitude coordinates shown are based on the North American Datum of 1927 (NAD 27) as currently required by the Mass Media Bureau of the FCC.

**Ownership:** Josie Park Broadcasting Inc. (Group Owner).

**Began Operation:** November 24, 2000.

**Represented (legal):** Borsari & Kump PC.

**Represented (engineering):** Lohnes & Culver.

**Personnel:**

**Don Hess,** General Manager & Program Director.

**Buddy Johnson,** General Sales Manager.

**Walter Lunsford,** Business Manager.

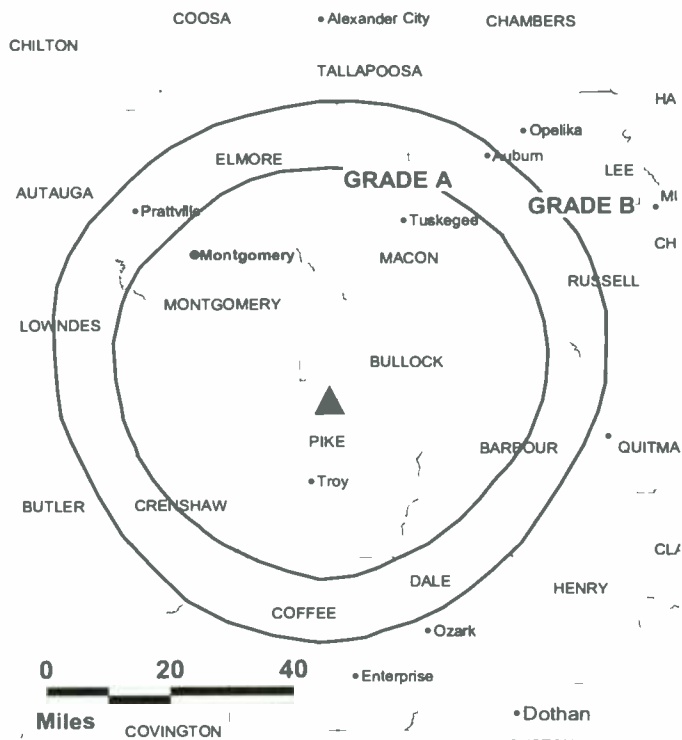
**Brenda Simechak,** Program Director.

**Crystal Galloway,** Traffic Manager.

**Highest 30 Sec. Rate:** \$250.

**City of License:** Troy. **Station DMA:** Montgomery-Selma, AL. **Rank:** 116.

**WRJM-TV BMPCT-19960131KE GRANTED: 3/9/2000**



© 2006 Warren Communications News

Circulation © 2005 Nielsen. Coverage based on Nielsen study.

GrandTotal	Cable TV Households	Non-cable TV Households	Total TV Households
Estimated Station Totals *	237,010	47,440	284,450
Average Weekly Circulation (2005)	50,840	6,610	57,450
Average Daily Circulation (2005)			17,082
Station DMA Total	Cable TV Households	Non-cable TV Households	Total TV Households
Estimated Station Totals *	172,200	43,230	215,430
Average Weekly Circulation (2005)	41,487	6,227	47,714
Average Daily Circulation (2005)			14,815
Other DMA Total	Cable TV Households	Non-cable TV Households	Total TV Households
Estimated Station Totals *	64,810	4,210	69,020
Average Weekly Circulation (2005)	9,353	383	9,736
Average Daily Circulation (2005)			2,267

\*Estimated station totals are sums of the Nielsen TV and Cable TV household estimates for each county in which the station registers viewing of more than 5% as per the Nielsen Survey Methods.

**Alabama — Tuscaloosa**

**WCFT-DT  
Ch. 5**

**Network Service:** ABC.

**Grantee:** TV Alabama Inc., 800 Concourse Pkwy., Suite 200, Birmingham, AL 35244.

**Studio:** 800 Concourse Pkwy., Suite 200, Birmingham, AL 35244.

**Mailing Address:** 360039, Birmingham, AL 35236.

**Phone:** 205-403-3340. **Fax:** 205-403-3329.

**E-mail:** garyw@abc3340.com

**Web Site:** http://www.abc3340.com

**Technical Facilities:** Channel No. 5 (76-82 MHz). Authorized power: 9.5-kw visual, aural. Antenna: 2052-ft above av. terrain, 1850-ft. above ground, 2490-ft. above sea level.

Latitude	33°	28'	48"
Longitude	87°	25'	50"

**Note:** Latitude and longitude coordinates shown are based on the North American Datum of 1927 (NAD 27) as currently required by the Mass Media Bureau of the FCC.

**Ownership:** Allbritton Communications Co. (Group Owner).

**Began Operation:** Operating; no on-air date

**Personnel:**

**Mike Murphy**, Vice President & General Manager.

**Lisa Hughes**, General Sales Manager.

**Jani Farr**, National Sales Manager.

**Garry Kelly**, News Director.

**Gary Watkins**, Chief Engineer.

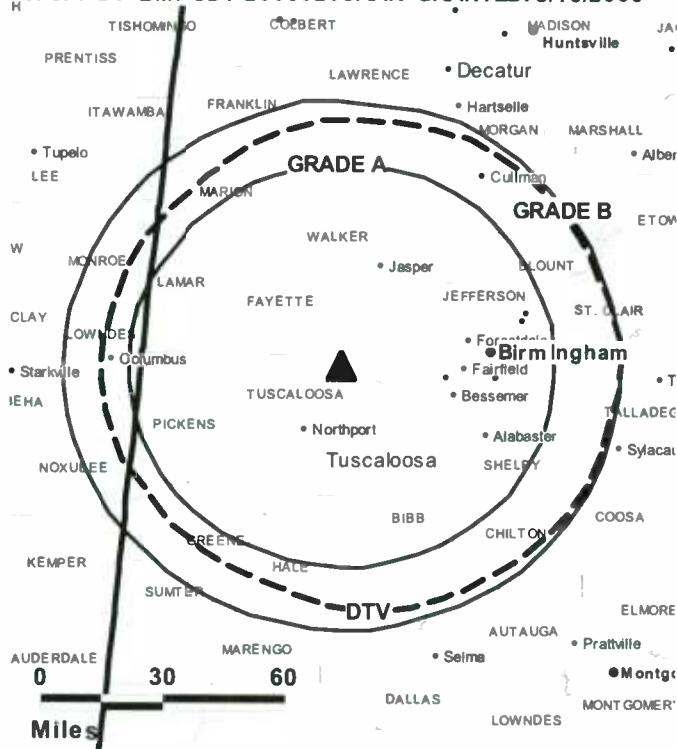
**Sandra Clark**, Business Manager.

**Vicki Hurn**, Program Director.

**Shirley Harden**, Promotion Director.

**Jan Defnall**, Traffic Manager.

**WCFT-DT BMPCDT-20030205AAK GRANTED: 5/16/2003**



© 2006 Warren Communications News

**Jean Ziegert**, Human Resources Director.

**City of License:** Tuscaloosa.

**Station DMA:** Birmingham (Anniston & Tuscaloosa), AL. Rank: 40.

**Nielsen Data:** Not available.

**WCFT-TV**  
**Ch. 33**

**Network Service:** ABC.

**Licensee:** TV Alabama Inc., 800 Concourse Pkwy., Suite 200, Birmingham, AL 35244.

**Studio:** 800 Concourse Pkwy., Suite 200, Birmingham, AL 35244.

**Mailing Address:** Box 360039, Birmingham, AL 35236.

**Phone:** 205-403-3340. **Fax:** 205-403-3329.

**E-mail:** garyw@abc3340.com

**Web Site:** http://www.abc3340.com

**Technical Facilities:** Channel No. 33 (584-590 MHz). Authorized power: 4355-kw max. visual. Antenna: 2172-ft above av. terrain, 1964-ft. above ground, 2604-ft. above sea level.

Latitude 33° 28' 48"  
Longitude 87° 25' 50"

**Transmitter:** 3.9-mi. E of State Rte. 69 & Wint Dunn Rd., 20.5-mi. NNE of Tuscaloosa.

**Digital Facilities:** Channel No. 5 (76-82 MHz). Power: 9.5-kw visual, aural. Antenna: 2052-ft above av. terrain, 1850-ft. above ground, 2490-ft. above sea level.

Latitude 33° 28' 48"  
Longitude 87° 25' 50"

**FCC Digital File Number:** BPCDT-19991026ACL. Granted: May 16, 2003.

**Note:** Latitude and longitude coordinates shown are based on the North American Datum of 1927 (NAD 27) as currently required by the Mass Media Bureau of the FCC.

**Satellite Earth Stations:** Transmitter Comark; Vertex, Ku-band; Comtech, Ku-band; Andrew, C-band.

**SNG Mobile Dish:** Harris, Ku-band.

**News Service:** AP.

**Ownership:** Allbritton Communications Co. (Group Owner).

**Began Operation:** October 29, 1965. Transfer of stock to W. S. Smylie Jr., S. A. Rosenbaum, Marvin Reuben, et al., approved by FCC August 23, 1967. Sale to Beam Broadcasting Ltd. approved by FCC July 27, 1983. Sale to Federal Broadcasting approved by FCC February 20, 1991. Sale to present owner approved by FCC February 28, 1996.

**Represented (sales):** Katz Continental Television.

**Represented (legal):** Hogan & Hartson LLP.

**Personnel:**

**Mike Murphy**, Vice President & General Manager.

**Lisa Hughes**, General Sales Manager.

**Jani Farr**, National Sales Manager.

**Garry Kelly**, News Director.

**Gary Watkins**, Chief Engineer.

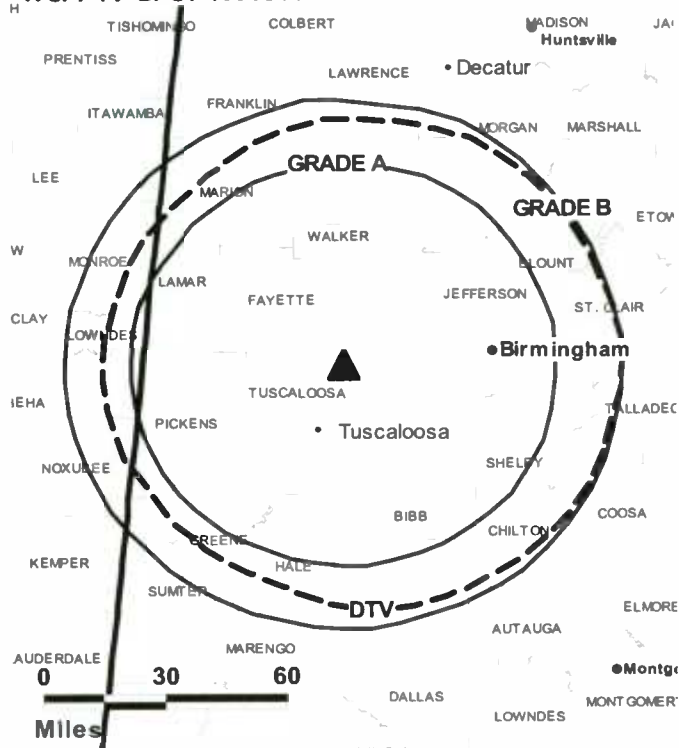
**Sandra Clark**, Business Manager.

**Vicki Hurn**, Program Director.

**Shirley Harden**, Promotion Director.

**Jan Defnall**, Traffic Manager.

**WCFT-TV BPCT-19960118KE GRANTED: 5/24/1996**



© 2006 Warren Communications News

Jean Ziegert, Human Resources Director.

**Highest 30 Sec. Rate:** \$400.

**City of License:** Tuscaloosa.

**Station DMA:** Birmingham (Anniston & Tuscaloosa), AL. Rank: 40.

Circulation © 2005 Nielsen. Coverage based on Nielsen study.

GrandTotal	Cable TV Households	Non-cable TV Households	Total TV Households
Estimated Station Totals *	361,140	304,580	665,720
Average Weekly Circulation (2005)	215,047	105,495	320,542
Average Daily Circulation (2005)			154,839
Station DMA Total	Cable TV Households	Non-cable TV Households	Total TV Households
Estimated Station Totals *	349,390	265,170	614,560
Average Weekly Circulation (2005)	210,072	100,113	310,185
Average Daily Circulation (2005)			150,567
Other DMA Total	Cable TV Households	Non-cable TV Households	Total TV Households
Estimated Station Totals *	11,750	39,410	51,160
Average Weekly Circulation (2005)	4,975	5,382	10,357
Average Daily Circulation (2005)			4,272

\*Estimated station totals are sums of the Nielsen TV and Cable TV household estimates for each county in which the station registers viewing of more than 5% as per the Nielsen Survey Methods.

# Alabama — Tuscaloosa

## WUOA Ch. 23

**Network Service:** IND.

**Licensee:** Board of Trustees of the University of Alabama, Box 870152, Tuscaloosa, AL 35487-0152.

**Studio:** 5455 Jug Factory Rd., Tuscaloosa, AL 35405.

**Mailing Address:** 5455 Jug Factory Rd., Tuscaloosa, AL 35405.

**Phone:** 205-344-6490. **Fax:** 205-366-9480.

**E-mail:** mmosley@wdgm.com

**Technical Facilities:** Channel No. 23 (524-530 MHz). Authorized power: 890-kw max. visual. Antenna: 872-ft above av. terrain, 669-ft. above ground, 1112-ft. above sea level.

Latitude	33°	03'	15"
Longitude	87°	32'	57"

**Transmitter:** Alabama Hwy. 69.

**Note:** Latitude and longitude coordinates shown are based on the North American Datum of 1927 (NAD 27) as currently required by the Mass Media Bureau of the FCC.

**Ownership:** Board of Trustees, U. of Alabama.

**Began Operation:** Sale to present owner by Steven B. Fader approved by FCC November 30, 2004.

**Represented (legal):** Fletcher, Heald & Hildreth PLC.

**Represented (engineering):** Carl T. Jones Corp.

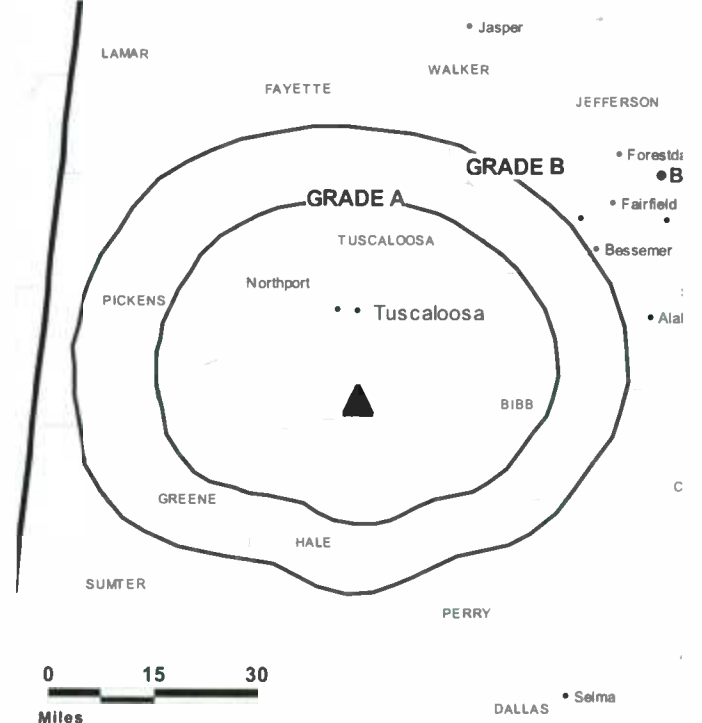
**Personnel:**

**Melissa Mosley,** General Manager.

**Tim Costley,** Chief Engineer.

**Linda Cunningham,** Administrative Assistant.

WUOA BPCT-19950814KJ GRANTED: 11/10/1998



© 2006 Warren Communications News

**City of License:** Tuscaloosa.

**Station DMA:** Birmingham (Anniston & Tuscaloosa), AL. **Rank:** 40.

**Nielsen Data:** Not available.

**WBMM**

**Ch. 22**

**Network Service:** IND.

**Grantee:** Montgomery 22 Inc., One Shackelford Dr., Suite 400, Little Rock, AR 72211.

**Mailing Address:** One Shackelford Dr., Suite 400, Little Rock, AR 72211.

**Phone:** 501-221-0400. **Fax:** 501-221-1101.

**E-mail:** lwthrow@ebcorp.net

**Technical Facilities:** Channel No. 22 (518-524 MHz). Authorized power: 2820-kw max. visual. Antenna: 1119-ft above av. terrain, 942-ft. above ground, 1522-ft. above sea level.

Latitude 32° 04' 05"  
Longitude 86° 56' 41"

**Digital Facilities:** Channel No. 24 (530-536 MHz). Power: 100-kw max. visual, aural. Antenna: 1066-ft above av. terrain, 902-ft. above ground, 1482-ft. above sea level.

Latitude 32° 04' 005"  
Longitude 85° 56' 51"

**Note:** Latitude and longitude coordinates shown are based on the North American Datum of 1927 (NAD 27) as currently required by the Mass Media Bureau of the FCC.

**Ownership:** Equity Broadcasting Corp. (Group Owner).

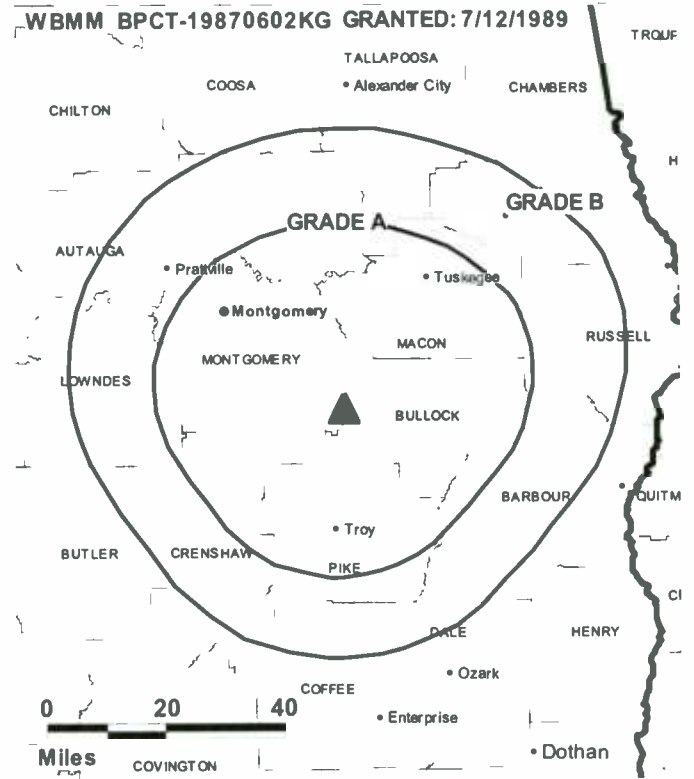
**Began Operation:** November 1, 2002. Sale to present owner by Tuskegee Assoc. approved by FCC December 27, 2000.

**Represented (engineering):** Sisk Engineering Inc.

**City of License:** Tuskegee. **Station DMA:** Montgomery-Selma, AL. **Rank:** 116.

# Communications Daily

The Authoritative News Service of  
Electronic Communications  
For Information, call 800-771-9202



Circulation © 2005 Nielsen. Coverage based on Nielsen study.

GrandTotal	Cable TV Households	Non-cable TV Households	Total TV Households
Estimated Station Totals *	14,500	4,780	19,280
Average Weekly Circulation (2005)	1,233	825	2,058
Average Daily Circulation (2005)			262
Station DMA Total	Cable TV Households	Non-cable TV Households	Total TV Households
Estimated Station Totals *	12,860	2,010	14,870
Average Weekly Circulation (2005)	1,067	133	1,200
Average Daily Circulation (2005)			139
Other DMA Total	Cable TV Households	Non-cable TV Households	Total TV Households
Estimated Station Totals *	1,640	2,770	4,410
Average Weekly Circulation (2005)	166	692	858
Average Daily Circulation (2005)			123

\*Estimated station totals are sums of the Nielsen TV and Cable TV household estimates for each county in which the station registers viewing of more than 5% as per the Nielsen Survey Methods.



**Alabama — Tuskegee**

**WBMM-DT**

**Ch. 24**

**Network Service:** IND.

**Grantee:** Montgomery 22 Inc., One Shackelford Dr., Suite 400, Little Rock, AR 72211.

**Mailing Address:** One Shackelford Dr., Suite 400, Little Rock, AR 72211.

**Phone:** 501-219-2400.

**E-mail:** lwithrow@ebcorp.net

**Technical Facilities:** Channel No. 24 (530-536 MHz). Authorized power: 100-kw max. visual, aural. Antenna: 1066-ft above av. terrain, 902-ft. above ground, 1482-ft. above sea level.

Latitude	32°	04'	005"
Longitude	85°	56'	51"

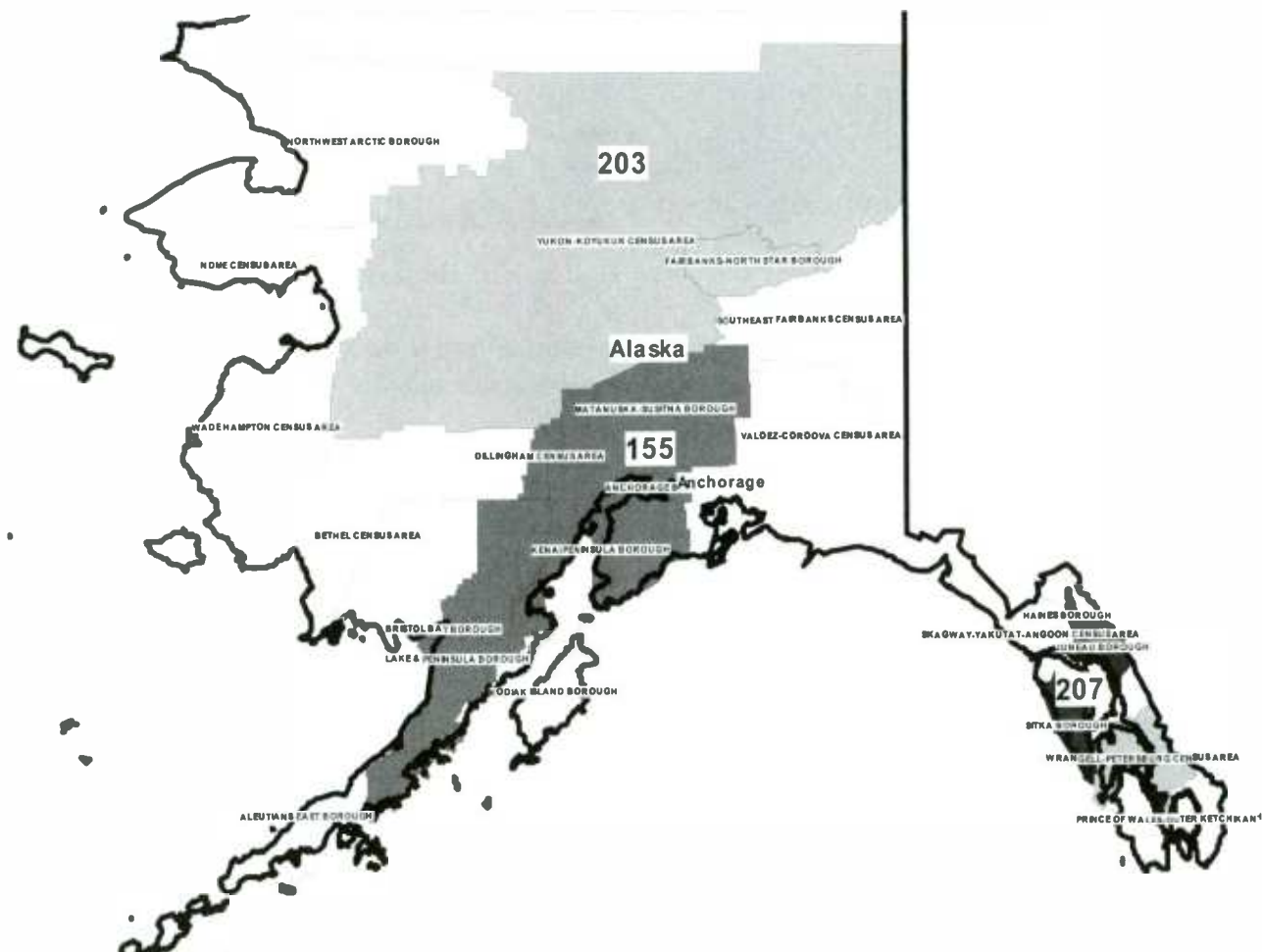
**Note:** Latitude and longitude coordinates shown are based on the North American Datum of 1927 (NAD 27) as currently required by the Mass Media Bureau of the FCC.

**Ownership:** Equity Broadcasting Corp. (Group Owner).

**Began Operation:** Station operating under Special Temporary Authority at 0.3-kw max. visual; no on-air date

**City of License:** Tuskegee. **Station DMA:** Montgomery-Selma, AL. **Rank:** 116.

**Nielsen Data:** Not available.



© 2006 Warren Communications News

MARKET	NIELSEN DMA TV HOUSEHOLDS	RANK	MARKET AREA COMMERCIAL STATIONS
Anchorage, AK .....	141,290	155	KDMD (33); KDMD-DT (32); KIMO (13); KTBY (4); KTUU-TV (2); KTVA (11); KYES (5); KYES-DT (6)
Fairbanks, AK .....	32,310	203	KATN (2); KFXF (7); KJNP-TV (4); KTVF (11); KTVF-DT (26)
Juneau, AK .....	24,130	207	KJUD (8); KTNL (13); KUBD (4); KUBD-DT (13)

**Alaska *Digital* Station Totals as of October 1, 2005**

	VHF	UHF	TOTAL
Commercial Television	2	2	4
Educational Television	2	1	3
	4	3	7

**Alaska Analog Station Totals as of October 1, 2005**

	VHF	UHF	TOTAL
Commercial Television	12	1	13
Educational Television	4	0	4
	16	1	17

**KDMD**  
**Ch. 33**

**Network Service:** PAX, HSN.

**Licensee:** Green TV Corp., Box 255, Evergreen, CO 80439.

**Studio:** 1310 E. 66th Ave., Anchorage, AK 99518-1915.

**Mailing Address:** 1310 E. 66th Ave., Anchorage, AK 99518-1915.

**Phone:** 907-562-5363. **Fax:** 907-562-5346.

**E-mail:** arica.fabeck@kdmd.tv

**Web Site:** http://www.kdmd.tv

**Technical Facilities:** Channel No. 33 (584-590 MHz). Authorized power: 66-kw visual, aural. Antenna: 985-ft above av. terrain, 164-ft. above ground, 2060-ft. above sea level.

Latitude	61°	20'	10"
Longitude	149°	30'	48"

**Transmitter:** Lot 1, Block 1, Eagle's Nest Subdivision.

**Digital Facilities:** Channel No. 32 (578-584 MHz). Power: 50-kw max. visual. Antenna: 128-ft above av. terrain, 262-ft. above ground.

Latitude	61°	11'	33"
Longitude	149°	54'	01"

**FCC Digital File Number:** BPCDT-19991029AHM. Granted: April 09, 2001.

**Note:** Latitude and longitude coordinates shown are based on the North American Datum of 1927 (NAD 27) as currently required by the Mass Media Bureau of the FCC.

**Satellite Earth Stations:** Transmitter Television Technology; Beta, 2.5-meter C-band; Paracclipse, 3-meter C-band; Echostar receivers.

**Ownership:** Green TV Corp. (Group Owner).

**Began Operation:** October 1, 1989.

**Represented (legal):** Bursari & Paxon.

**Personnel:**

Andy Tierney, General Manager.

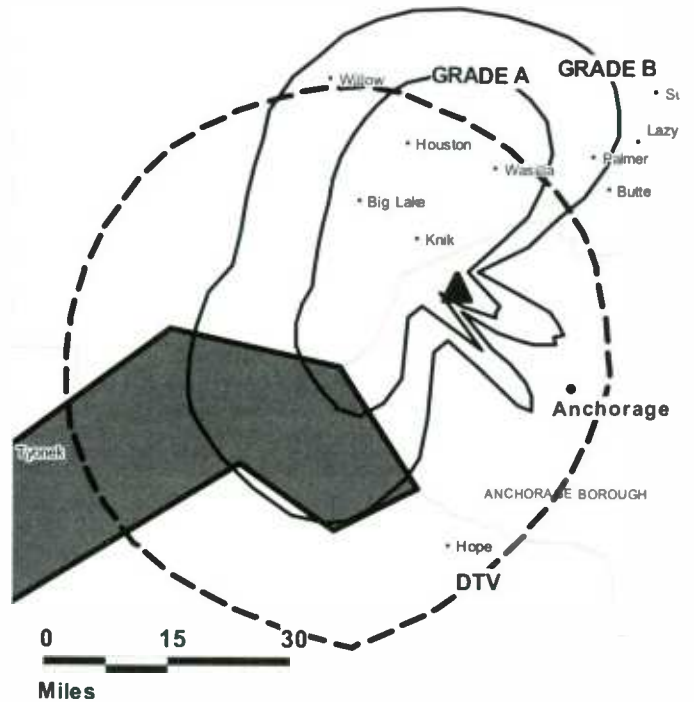
Paul Garber, Chief Engineer.

Arica Fabeck, Office Manager.

**Highest 30 Sec. Rate:** \$10.

**City of License:** Anchorage. **Station DMA:** Anchorage, AK. **Rank:** 155.

KDMD BPCT-20030630ACJ GRANTED: 1/20/2004



© 2006 Warren Communications News

Circulation © 2005 Nielsen. Coverage based on Nielsen study.

GrandTotal	Cable TV Households	Non-cable TV Households	Total TV Households
Estimated Station Totals *	79,140	0	79,140
Average Weekly Circulation (2005)	8,630	0	8,630
Average Daily Circulation (2005)			1,258

Station DMA Total	Cable TV Households	Non-cable TV Households	Total TV Households
Estimated Station Totals *	79,140	0	79,140
Average Weekly Circulation (2005)	8,630	0	8,630
Average Daily Circulation (2005)			1,258

\*Estimated station totals are sums of the Nielsen TV and Cable TV household estimates for each county in which the station registers viewing of more than 5% as per the Nielsen Survey Methods.

**KDMD-DT**

**Ch. 32**

**Network Service:** PAX, HSN.

**Grantee:** Green TV Corp., Box 255, Evergreen, CO 80437.

**Studio:** 1310 E. 66th Ave., Anchorage, AK 99518.

**Mailing Address:** 1310 E. 66th Ave., Anchorage, AK 99518-1915.

**Phone:** 907-562-5363. **Fax:** 907-562-5346.

**E-mail:** arica.fabeck@kdmd.tv

**Web Site:** <http://www.kdmd.tv>

**Technical Facilities:** Channel No. 32 (578-584 MHz). Authorized power: 50-kw max. visual. Antenna: 128-ft above av. terrain, 262-ft. above ground.

Latitude	61°	11'	33"
Longitude	149°	54'	01"

**Note:** Latitude and longitude coordinates shown are based on the North American Datum of 1927 (NAD 27) as currently required by the Mass Media Bureau of the FCC.

**Ownership:** Green TV Corp. (Group Owner).

**Began Operation:** Station operating under Special Temporary Authority at 0.647-kw max. visual; no on-air date

**Represented (legal):** Bursari & Paxon.

**Personnel:**

**Andy Tierney**, General Manager.

**Paul Garber**, Chief Engineer.

**Arica Fabeck**, Office Manager.

**City of License:** Anchorage. **Station DMA:** Anchorage, AK. **Rank:** 155.

**Nielsen Data:** Not available.





**KTBY**  
**Ch. 4**

**Network Service:** FOX.

**Licensee:** Piedmont Television of Anchorage License LLC, 7621 Little Ave., Suite 506, Charlotte, NC 28226.

**Studio:** 440 E. Benson Blvd., Anchorage, AK 99503.

**Mailing Address:** 440 E. Benson Blvd., Anchorage, AK 99503.

**Phone:** 907-274-0404. **Fax:** 907-264-5180.

**E-mail:** jglaser@ktbytv.com

**Web Site:** http://www.fox4ktby.com

**Technical Facilities:** Channel No. 4 (66-72 MHz). Authorized power: 42.5-kw visual, 8.5-kw aural. Antenna: 180-ft above av. terrain, 263-ft. above ground, 359-ft. above sea level.

Latitude 61° 13' 11"  
Longitude 149° 53' 24"

**Transmitter:** 300 W. 3rd Ave., Anchorage.

**Digital Facilities:** Channel No. 20 (506-512 MHz). Power: 54.4-kw visual, aural. Antenna: 170-ft above av. terrain, 303-ft. above ground, 399-ft. above sea level.

Latitude 61° 11' 33.00"  
Longitude 149° 54' 001.10"

**FCC Digital File Number:** BPCDT-19991101AJH. Granted: January 09, 2004.

**Note:** Latitude and longitude coordinates shown are based on the North American Datum of 1927 (NAD 27) as currently required by the Mass Media Bureau of the FCC.

**Satellite Earth Stations:** Transmitter RCA; M/A-Com, 3-meter C-band; Superior, 6-meter C-band; Agile Omni receivers.

**LMA:** Local marketing agreement with KTVA (C), Anchorage.

**Ownership:** Piedmont Television Holdings LLC (Group Owner).

**Began Operation:** December 2, 1983. Sale to Alaska Broadcasting Co. Inc. (Media News Group Inc., 95%; Hiebert Family Enterprises LP, 5%) dismissed at licensee's request December 21, 2004.

**Represented (sales):** Tacher Television.

**Represented (sales):** Millennium Sales & Marketing.

**Represented (legal):** Cohn and Marks LLP.

**Personnel:**

Laurie Austin Bruce, General Manager, General & Local Sales Manager.

Tom Lambert, Chief Engineer.

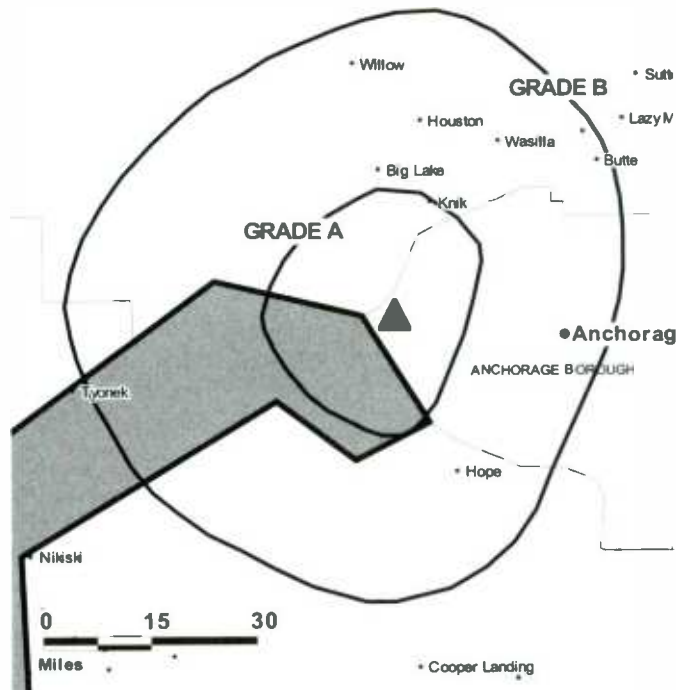
Crystal Sifsof, Program Coordinator.

Ron Blair, Promotion Director.

Lisa Montgomery, Traffic Manager.

**Highest 30 Sec. Rate:** \$600.

KTBY BPCT-19860410KH GRANTED: 6/10/1986



**City of License:** Anchorage. **Station DMA:** Anchorage, AK. **Rank:** 155.

Circulation © 2005 Nielsen. Coverage based on Nielsen study.

GrandTotal	Cable TV Households	Non-cable TV Households	Total TV Households
Estimated Station Totals *	101,420	63,610	165,030
Average Weekly Circulation (2005)	44,214	24,891	69,105
Average Daily Circulation (2005)			22,230
Station DMA Total	Cable TV Households	Non-cable TV Households	Total TV Households
Estimated Station Totals *	83,810	56,150	139,960
Average Weekly Circulation (2005)	36,976	24,473	61,449
Average Daily Circulation (2005)			19,873
Other DMA Total	Cable TV Households	Non-cable TV Households	Total TV Households
Estimated Station Totals *	17,610	7,460	25,070
Average Weekly Circulation (2005)	7,238	418	7,656
Average Daily Circulation (2005)			2,357

\*Estimated station totals are sums of the Nielsen TV and Cable TV household estimates for each county in which the station registers viewing of more than 5% as per the Nielsen Survey Methods.



**KTVA**  
Ch. 11

**Network Service:** CBS.

**Licensee:** Media News Group Inc., 1560 Broadway, Suite 2075, Denver, CO 80202.

**Studio:** 440 E. Benson Blvd., Anchorage, AK 99503.

**Mailing Address:** 440 E. Benson Blvd., Anchorage, AK 99503.

**Phone:** 907-273-3192; 907-562-3456. **Fax:** 907-273-3189.

**E-mail:** jbever@ktva.com

**Web Site:** http://www.ktva.com

**Technical Facilities:** Channel No. 11 (198-204 MHz). Authorized power: 50.7-kw visual, 5.07-kw aural. Antenna: 300-ft above av. terrain, 391-ft. above ground, 487-ft. above sea level.

Latitude 61° 11' 33"  
Longitude 149° 54' 01"

Holds CP for change to 165-kw visual, 787-ft above av. terrain, 774-ft. above ground, 889-ft. above sea level; lat. 61° 25' 22", long. 149° 52' 20", BPCT-20010426AAO.

**Transmitter:** 1007 W. 32nd Ave.

**Digital Facilities:** Channel No. 28 (554-560 MHz). Power: 52-kw max. visual, aural. Antenna: 199-ft above av. terrain, 332-ft. above ground, 428-ft. above sea level.

Latitude 61° 11' 33.00"  
Longitude 149° 54' 001.10"

**FCC Digital File Number:** BPCDT-980209KF. Granted: October 28, 2004.

**Note:** Latitude and longitude coordinates shown are based on the North American Datum of 1927 (NAD 27) as currently required by the Mass Media Bureau of the FCC.

**Multichannel TV Sound:** Stereo only.

**Satellite Earth Stations:** Transmitter NEC; Andrew, 5.6-meter Ku-band; Antenna Technology, 7-meter C-band; Harris, 11-meter C-band; Standard Communications, Scientific-Atlanta receivers.

**AM Affiliate:** KBYR, 10-kw, 700 kHz.

**FM Affiliate:** KNIK-FM, 50-kw, 105.3 mHz (No. 287), 255-ft.

**News Services:** CBS Newspath, AP.

**LMA:** Local marketing agreement with KTBY (F), Anchorage.

**Ownership:** Media News Group Inc. (Group Owner).

**Began Operation:** December 11, 1953. Sale to present owner by Northern Television Inc. approved by FCC May 11, 2000.

**Represented (sales):** Millennium Sales & Marketing.

**Represented (legal):** Wilkinson, Barker, Knauer & Quinn LLP.

**Represented (engineering):** Jules Cohen & Associates PC.

**Personnel:**

**Jerry Bever,** General Manager.

**Laurie Austin Bruce,** General Sales Manager.

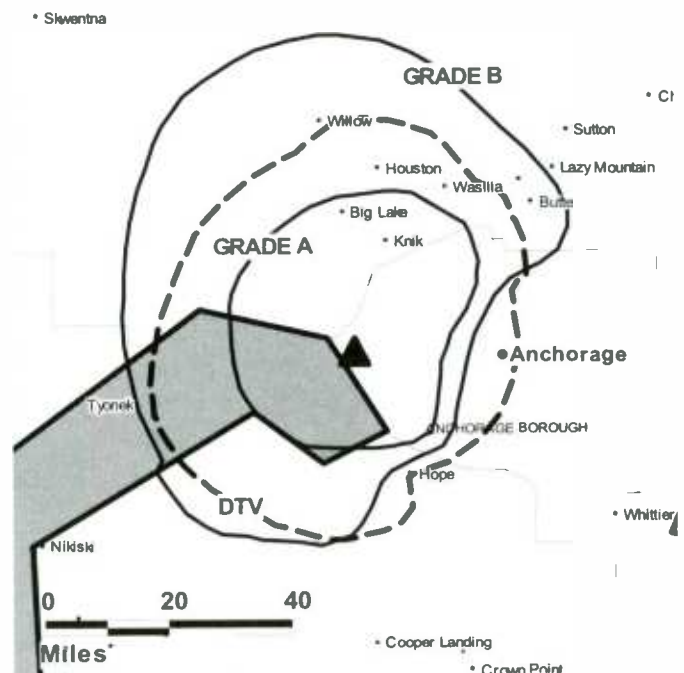
**Jennifer Schrage,** Local Sales Manager.

**Monica Marcott,** National Sales Manager.

**Tom Lambert,** Chief Engineer.

**Rebecca Tovsen,** Accounting Manager.

**KTVA BPCT-3547 GRANTED: 7/20/1965**



© 2006 Warren Communications News

**Sid Trehune,** Program Director.

**Ron Blair,** Promotion Director.

**Jeff Turner,** Production Manager.

**Monica Bouvier,** Traffic Manager.

**Highest 30 Sec. Rate:** \$650.

**City of License:** Anchorage. **Station DMA:** Anchorage, AK. **Rank:** 155.

Circulation © 2005 Nielsen. Coverage based on Nielsen study.

GrandTotal	Cable TV Households	Non-cable TV Households	Total TV Households
Estimated Station Totals *	83,810	63,610	147,420
Average Weekly Circulation (2005)	53,699	30,052	83,751
Average Daily Circulation (2005)			37,583
Station DMA Total	Cable TV Households	Non-cable TV Households	Total TV Households
Estimated Station Totals *	83,810	56,150	139,960
Average Weekly Circulation (2005)	53,699	29,664	83,363
Average Daily Circulation (2005)			37,419
Other DMA Total	Cable TV Households	Non-cable TV Households	Total TV Households
Estimated Station Totals *	0	7,460	7,460
Average Weekly Circulation (2005)	0	388	388
Average Daily Circulation (2005)			164

\*Estimated station totals are sums of the Nielsen TV and Cable TV household estimates for each county in which the station registers viewing of more than 5% as per the Nielsen Survey Methods.

**KYES**  
**Ch. 5**

**Network Service:** UPN.

**Licensee:** Fireweed Communications LLC, 3700 Woodland Dr., Suite 800, Anchorage, AK 99517.

**Studio:** 3700 Woodland Dr., Suite 800, Anchorage, AK 99517.

**Mailing Address:** 3700 Woodland Dr., Suite 800, Anchorage, AK 99517.

**Phone:** 907-248-5937. **Fax:** 907-339-3889.

**E-mail:** jeremyl@kyes.com

**Web Site:** http://www.yestv5.com

**Technical Facilities:** Channel No. 5 (76-82 MHz). Authorized power: 100-kw visual, 5-kw aural. Antenna: 820-ft above av. terrain, 59-ft. above ground, 1800-ft. above sea level.

Latitude 61° 20' 10"  
Longitude 149° 30' 47"

Requests CP for change to 909-ft above av. terrain, 120-ft. above ground, 2016-ft. above sea level; lat. 61° 20' 10.60", long. 149° 30' 46.80", BPCT-20030206ADB.

Holds CP for change to 909-ft above av. terrain, 120-ft. above ground, 2016-ft. above sea level; lat. 61° 20' 09", long. 149° 30' 56", BPCT-20000907AAD.

**Transmitter:** 1.6-mi. WNW of Eagle River off Skyline Dr.

**Digital Facilities:** Channel No. 6 (82-88 MHz). Power: 45-kw visual, aural. Antenna: 909-ft above av. terrain, 120-ft. above ground, 2016-ft. above sea level.

Latitude 61° 20' 10.60"  
Longitude 149° 30' 46.80"

**FCC Digital File Number:** BPCDT-19991021ABZ. Granted: August 04, 2004.

**Note:** Latitude and longitude coordinates shown are based on the North American Datum of 1927 (NAD 27) as currently required by the Mass Media Bureau of the FCC.

**Multichannel TV Sound:** Stereo and separate audio program.

**News Service:** CNN Newsource.

**Ownership:** Fireweed Communications LLC (Group Owner).

**Began Operation:** January 21, 1990.

**Represented (legal):** Michael Couzens.

**Personnel:**

Jeremy Lansman, President & Chief Engineer.

Carol Schatz, Vice President & General Manager.

Roy Nederbrock, Operations Manager.

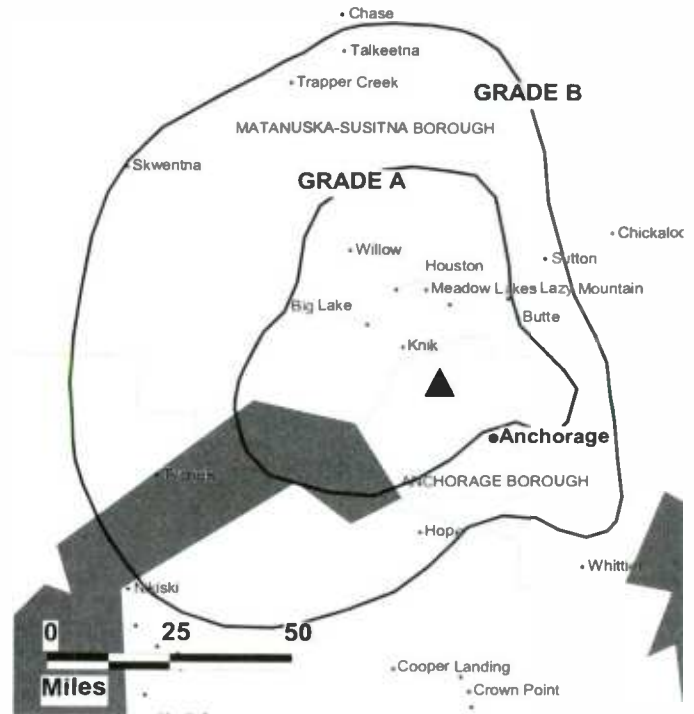
Lori Erickson, General Sales Manager.

Karen Markham, Promotions Manager.

Amy Simonson, Traffic Manager.

**Highest 30 Sec. Rate:** \$600.

**KYES BPCT-20000907AAD GRANTED: 10/5/2000**



**City of License:** Anchorage. **Station DMA:** Anchorage, AK. **Rank:** 155.

Circulation © 2005 Nielsen. Coverage based on Nielsen study.

GrandTotal	Cable TV Households	Non-cable TV Households	Total TV Households
Estimated Station Totals *	101,420	56,150	157,570
Average Weekly Circulation (2005)	31,200	19,852	51,052
Average Daily Circulation (2005)			17,400
Station DMA Total	Cable TV Households	Non-cable TV Households	Total TV Households
Estimated Station Totals *	83,810	56,150	139,960
Average Weekly Circulation (2005)	29,192	19,852	49,044
Average Daily Circulation (2005)			17,030
Other DMA Total	Cable TV Households	Non-cable TV Households	Total TV Households
Estimated Station Totals *	17,610	0	17,610
Average Weekly Circulation (2005)	2,008	0	2,008
Average Daily Circulation (2005)			370

\*Estimated station totals are sums of the Nielsen TV and Cable TV household estimates for each county in which the station registers viewing of more than 5% as per the Nielsen Survey Methods.

**KYES-DT**

**Ch. 6**

**Network Service:** UPN.

**Grantee:** Fireweed Communications LLC, 3700 Woodland Dr., Suite 800, Anchorage, AK 99517.

**Studio:** 3700 Woodland Dr., Suite 800, Anchorage, AK 99517.

**Mailing Address:** 3700 Woodland Dr., Suite 800, Anchorage, AK 99517.

**Phone:** 907-248-5937. **Fax:** 907-339-3889.

**E-mail:** jeremy@kyes.com

**Web Site:** <http://www.yestv5.com>

**Technical Facilities:** Channel No. 6 (82-88 MHz). Authorized power: 45-kw visual, aural. Antenna: 909-ft above av. terrain, 120-ft. above ground, 2016-ft. above sea level.

Latitude	61°	20'	10.60"
Longitude	149°	30'	46.80"

**Note:** Latitude and longitude coordinates shown are based on the North American Datum of 1927 (NAD 27) as currently required by the Mass Media Bureau of the FCC.

**Ownership:** Fireweed Communications LLC (Group Owner).

**Began Operation:** Station operating under Special Temporary Authority at 0.02-kw max. visual; no on-air date

**Personnel:**

**Jeremy Lansman**, President & Chief Engineer.

**Carol Schatz**, Vice President & General Manager.

**Roy Nederbrock**, Operations & Production Manager.

**Lori Erickson**, General Sales Manager.

**Karen Markham**, Promotions Manager.

**Amy Simonson**, Traffic Manager.

**City of License:** Anchorage. **Station DMA:** Anchorage, AK. **Rank:** 155.

**Nielsen Data:** Not available.



**KATN**  
**Ch. 2**  
**(Satellite of KIMO, Anchorage)**

**Network Service:** ABC.

**Licensee:** Smith Media License Holdings LLC, 1215 Cole St., St. Louis, MO 63106.

**Studio:** 516 2nd Ave., Suite 400, Fairbanks, AK 99701.

**Mailing Address:** 516 2nd Ave., Suite 400, Fairbanks, AK 99701.

**Phone:** 907-452-2125. **Fax:** 907-561-1377.

**E-mail:** sbradley@aksuperstation.com

**Web Site:** http://www.aksuperstation.com

**Technical Facilities:** Channel No. 2 (54-60 MHz). Authorized power: 28.2-kw visual, 5.5-kw aural. Antenna: 45-ft above av. terrain, 200-ft. above ground, 640-ft. above sea level.

Latitude 64° 50' 42"  
 Longitude 147° 42' 42"

Holds CP for change to 26.7-kw visual, 715-ft above av. terrain, 144-ft. above ground, 1512-ft. above sea level; lat. 64° 55' 20", long. 147° 42' 49", BPCT-20001219AAV.

**Transmitter:** 516 2nd Ave.

**Digital Facilities:** Channel No. 18 (494-500 MHz). Power: 1000-kw max. visual. Antenna: 512-ft above av. terrain, 167-ft. above ground, 1378-ft. above sea level.

Latitude 64° 54' 42"  
 Longitude 147° 46' 38"

**FCC Digital File Number:** BMPCDT-20010126ABH. Granted: May 28, 2004.

**Note:** Latitude and longitude coordinates shown are based on the North American Datum of 1927 (NAD 27) as currently required by the Mass Media Bureau of the FCC.

**Satellite Earth Stations:** Anixter-Mark, 5-meter; Harris, 9-meter; Microdyne, Harris receivers.

**News Service:** AP.

**Ownership:** Smith Media License Holdings LLC (Group Owner).

**Began Operation:** March 1, 1955. Sale to Alaska Broadcasting Network Inc. by Channel 2 Broadcasting approved by FCC June 8, 1984. Involuntary transfer of control to Cookery Communications, Trustee approved by FCC March 22, 1993. Sale to Desert Communications V Inc. granted but not consummated. Sale to Smith Television License Holdings Inc. by Alaska Broadcasting Network Inc. approved by FCC October 30, 1995. Sale to present owner by Smith Television License Holdings Inc. approved by FCC November 8, 2004.

**Represented (legal):** Dow, Lohnes & Albertson PLLC.

**Represented (sales):** Continental Television Sales.

**Personnel:**

**Sean Bradley,** General Manager.

**Kip Harmon,** Station Manager & Local Sales Manager.

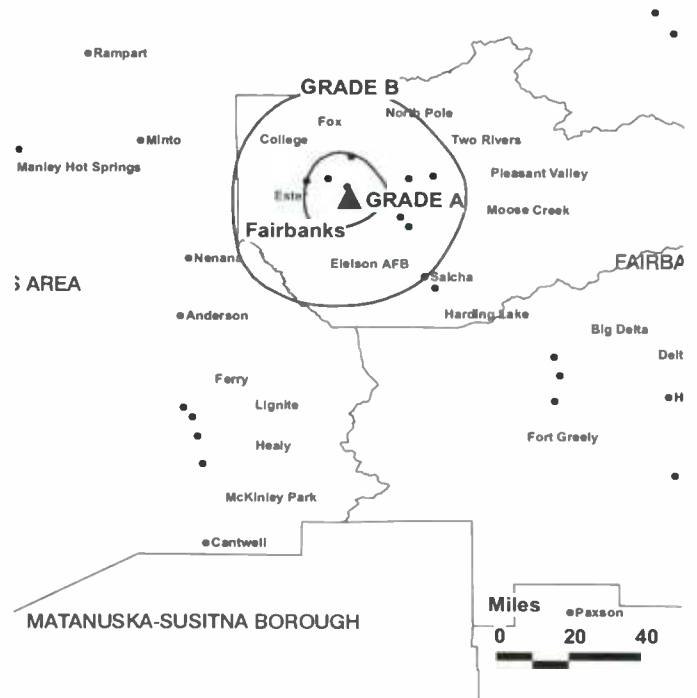
**Chris Monroe,** General Sales Manager.

**Ty Hardt,** News Director.

**George Heacock,** Chief Engineer.

**Linda Morris,** Business Manager.

KATN BPCT-810716KE GRANTED: 10/5/81



© 2006 Warren Communications News

**Terri Bradley,** Program Director.

**Jim Filley,** Marketing Director.

**Nellie Redmon,** Promotion Director.

**Cindy Boisvert,** Production Manager.

**Gerilynn Buonovore,** Traffic Manager.

**Highest 30 Sec. Rate:** \$350.

**City of License:** Fairbanks. **Station DMA:** Fairbanks, AK. **Rank:** 203.

Circulation © 2005 Nielsen. Coverage based on Nielsen study.

GrandTotal	Cable TV Households	Non-cable TV Households	Total TV Households
Estimated Station Totals *	13,800	17,840	31,640
Average Weekly Circulation (2005)	7,383	7,439	14,822
Average Daily Circulation (2005)			5,632

Station DMA Total	Cable TV Households	Non-cable TV Households	Total TV Households
Estimated Station Totals *	13,800	17,840	31,640
Average Weekly Circulation (2005)	7,383	7,439	14,822
Average Daily Circulation (2005)			5,632

\*Estimated station totals are sums of the Nielsen TV and Cable TV household estimates for each county in which the station registers viewing of more than 5% as per the Nielsen Survey Methods.

**KFXF**  
**Ch. 7**

**Network Service:** FOX.

**Licensee:** Tanana Valley Television Co., 3650 Braddock St., Fairbanks, AK 99701.

**Studio:** 3650 Braddock St., Fairbanks, AK 99701.

**Mailing Address:** 3650 Braddock St., Fairbanks, AK 99701.

**Phone:** 907-452-3697. **Fax:** 907-456-3428.

**E-mail:** jphoff@tvtv.com

**Web Site:** http://www.tvtv.com

**Technical Facilities:** Channel No. 7 (174-180 MHz). Authorized power: 7.8-kw visual. Antenna: 879-ft above av. terrain, 299-ft. above ground, 1680-ft. above sea level.

Latitude 64° 55' 20"  
Longitude 147° 42' 55"

Holds CP for change to 40-kw visual; BPCT-990726LC.

**Transmitter:** 2-mi. NNW of Farmers Loop & Skyline Dr. intersection.

**Digital Facilities:** Channel No. 22 (518-524 MHz). Power: 1-kw max. visual. Antenna: 702-ft above av. terrain, 120-ft. above ground, 1501-ft. above sea level.

Latitude 64° 55' 20"  
Longitude 147° 42' 55"

**FCC Digital File Number:** BPCDT-19991012ABC. Granted: November 14, 2000.

**Note:** Latitude and longitude coordinates shown are based on the North American Datum of 1927 (NAD 27) as currently required by the Mass Media Bureau of the FCC.

**Ownership:** Tanana Valley Television Co. (Group Owner).

**Began Operation:** February 27, 1995.

**Personnel:**

J. P. Hoff, General Manager & General Sales Manager.

Darryl Lewis, News Director.

Dave Sala, Chief Engineer.

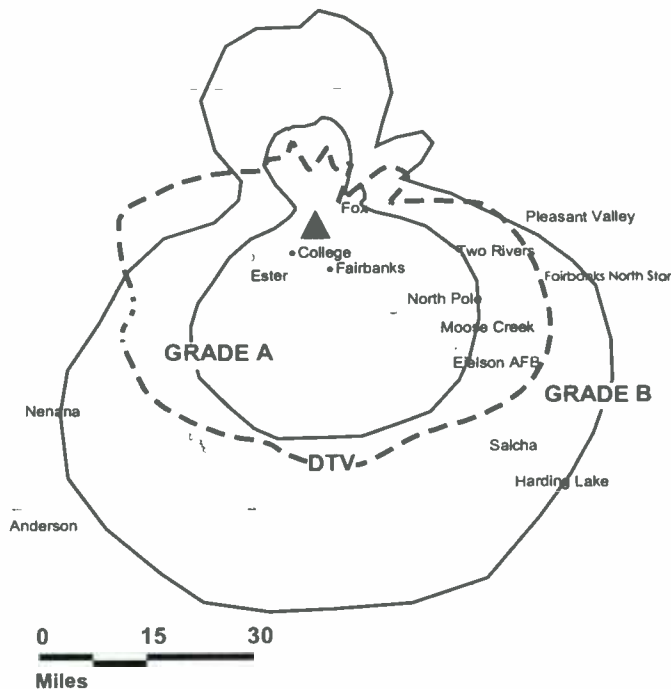
Chris Fry, Program & Promotion Director.

Trent Heineken, Traffic Manager.

**Highest 30 Sec. Rate:** \$250.

**City of License:** Fairbanks. **Station DMA:** Fairbanks, AK. **Rank:** 203.

KFXF BPCT-990726LC GRANTED: 3/3/00



© 2006 Warren Communications News

Circulation © 2005 Nielsen. Coverage based on Nielsen study.

GrandTotal	Cable TV Households	Non-cable TV Households	Total TV Households
Estimated Station Totals *	13,800	17,840	31,640
Average Weekly Circulation (2005)	8,363	9,634	17,997
Average Daily Circulation (2005)			6,961

Station DMA Total	Cable TV Households	Non-cable TV Households	Total TV Households
Estimated Station Totals *	13,800	17,840	31,640
Average Weekly Circulation (2005)	8,363	9,634	17,997
Average Daily Circulation (2005)			6,961

\*Estimated station totals are sums of the Nielsen TV and Cable TV household estimates for each county in which the station registers viewing of more than 5% as per the Nielsen Survey Methods.

**KTVF**  
**Ch. 11**

**Network Service:** NBC.

**Licensee:** Ackerley Media Group Inc., 2625 S. Memorial Dr., Suite A, Tulsa, DK 74129.

**Studio:** 3528 International Way, Fairbanks, AK 99701.

**Mailing Address:** 3528 International Way, Fairbanks, AK 99701.

**Phone:** 907-458-1800; 907-452-5121. **Fax:** 907-458-1831.

**E-mail:** theones@ktvf.com

**Web Site:** http://www.ktvf.com

**Technical Facilities:** Channel No. 11 (198-204 MHz). Authorized power: 50-kw visual, 5.5-kw aural. Antenna: 49-ft above av. terrain, 151-ft. above ground, 587-ft. above sea level.

Latitude	64°	50'	35.7"
Longitude	147°	42'	47.6"

**Transmitter:** 3rd & Lacey Sts., Fairbanks.

**Digital Facilities:** Channel No. 26 (542-548 MHz). Power: 12-kw max. visual. Antenna: 36-ft above av. terrain, 125-ft. above ground, 561-ft. above sea level.

Latitude	64°	50'	36"
Longitude	147°	42'	48"

**FCC Digital File Number:** BPCDT-980209KE. Granted: May 27, 1998.

**Note:** Latitude and longitude coordinates shown are based on the North American Datum of 1927 (NAD 27) as currently required by the Mass Media Bureau of the FCC.

**Satellite Earth Stations:** Transmitter Harris; Harris, 5-meter C-band; Harris, 6.1-meter C-band; Harris, 11-meter C-band; Microdyne, Harris receivers.

**News Service:** AP.

**Ownership:** Clear Channel Communications Inc. (Group Owner).

**Began Operation:** February 3, 1955. Left air August 14, 1967 due to flood. Resumed operation December 9, 1967. Sale to The Ackerley Group from Northern Television Inc. approved by FCC June 23, 1999 (Television Digest, Vol. 38:33). In stock swap, Clear Channel Broadcasting Inc. acquired The Ackerley Group. FCC approved deal May 29, 2002 (Vol. 41:42, 42:22).

**Represented (sales):** Blair Television.

**Represented (legal):** Rubin, Winston, Diercks, Harris & Cooke LLP.

**Personnel:**

**Robert Gottstein**, Chairman.

**Bill Wright**, President & General Manager.

**Richard Port**, Traffic Manager.

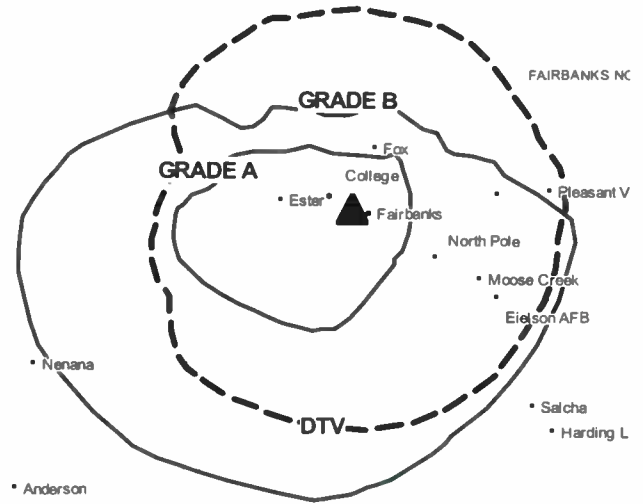
**Pam Clark**, Promotion & Production Manager.

**Dee Dee Caciari**, General & Local Sales Manager.

**Larry Rhody**, National Sales Manager.

**Bob Miller**, News Director.

**KTVF BPCT-4060 GRANTED: 12/4/1967**



© 2006 Warren Communications News

**Bill Tanner**, Chief Engineer.

**Nicia Rotterund**, Business Manager.

**Celia Vissers**, Program Director.

**Highest 30 Sec. Rate:** \$350.

**City of License:** Fairbanks. **Station DMA:** Fairbanks, AK. **Rank:** 203.

Circulation © 2005 Nielsen. Coverage based on Nielsen study.

GrandTotal	Cable TV Households	Non-cable TV Households	Total TV Households
Estimated Station Totals *	13,800	17,840	31,640
Average Weekly Circulation (2005)	9,453	12,131	21,584
Average Daily Circulation (2005)			12,213
Station DMA Total	Cable TV Households	Non-cable TV Households	Total TV Households
Estimated Station Totals *	13,800	17,840	31,640
Average Weekly Circulation (2005)	9,453	12,131	21,584
Average Daily Circulation (2005)			12,213

\*Estimated station totals are sums of the Nielsen TV and Cable TV household estimates for each county in which the station registers viewing of more than 5% as per the Nielsen Survey Methods.

**KTVF-DT**  
**Ch. 26**

**Network Service:** NBC.

**Licensee:** Ackerley Media Group Inc., 2625 S. Memorial Dr., Suite A, Tulsa, OK 74129.

**Studio:** 3528 International Way, Fairbanks, AK 99701.

**Mailing Address:** 3528 International Way, Fairbanks, AK 99701.

**Phone:** 907-452-5121; 907-458-1800. **Fax:** 907-452-5120.

**E-mail:** theones@ktvf.com

**Web Site:** <http://www.ktvf.com>

**Technical Facilities:** Channel No. 26 (542-548 MHz). Authorized power: 12-kw max. visual. Antenna: 36-ft above av. terrain, 125-ft. above ground, 561-ft. above sea level.

Latitude	64°	50'	36"
Longitude	147°	42'	48"

**Transmitter:** Northward Bldg., 3rd & Lacey Sts.

**Note:** Latitude and longitude coordinates shown are based on the North American Datum of 1927 (NAD 27) as currently required by the Mass Media Bureau of the FCC.

**Ownership:** Clear Channel Communications Inc. (Group Owner).

**Began Operation:** Station operating; no on-air date.

**Represented (sales):** Blair Television.

**Represented (legal):** Rubin, Winston, Diercks, Harris & Cooke LLP.

**Represented (engineering):** Hammett & Edison Inc.

**Personnel:**

**Robert Gottstein**, Chairman.

**Bill Wright**, President & General Manager.

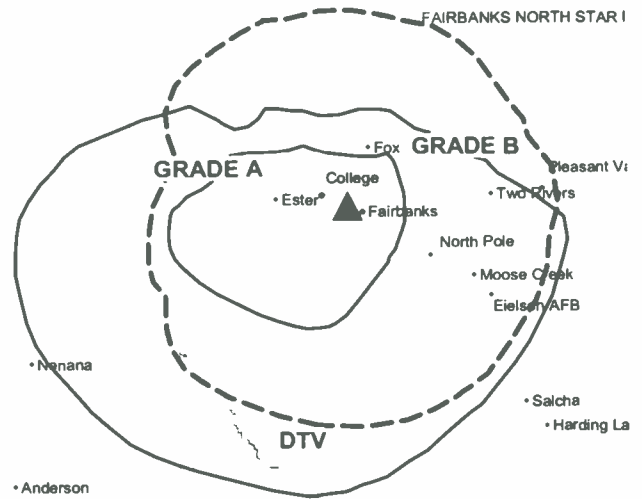
**Pam Clark**, Promotion & Production Manager.

**Richard Port**, Traffic Manager.

**Dee Dee Caciari**, General & Local Sales Manager.

**Larry Rhody**, National Sales Manager.

KTVF-DT BMPCDT-20021003ABB GRANTED: 11/22/2002



© 2006 Warren Communications News

**Bob Miller**, News Director.

**Bill Tanner**, Chief Engineer.

**Nicia Rotterund**, Business Manager.

**Celia Vissers**, Program Director.

**City of License:** Fairbanks. **Station DMA:** Fairbanks, AK. **Rank:** 203.

**Nielsen Data:** Not available.

**KJUD**  
**Ch. 8**

**Network Service:** ABC.

**Licensee:** Smith Media License Holdings LLC, 1215 Cole St., St. Louis, MO 63106.

**Studio:** Senate Bldg., 175 S. Franklin, Juneau, AK 99801.

**Mailing Address:** 175 S. Franklin, Juneau, AK 99801.

**Phone:** 907-586-3145; 907-561-1313. **Fax:** 907-561-1377.

**E-mail:** sbradley@aksuperstation.com

**Web Site:** http://www.aksuperstation.com

**Technical Facilities:** Channel No. 8 (180-186 MHz). Authorized power: 0.204-kw visual, 0.04-kw aural. Antenna: 272-ft above av. terrain, 277-ft. above sea level.

Latitude	58°	18'	06"
Longitude	134°	26'	29"

**Transmitter:** Douglas Island, near Juneau.

**Digital Facilities:** Channel No. 11 (198-204 MHz). Power: 3.2-kw visual. Antenna: Minus 1053-ft above av. terrain, 164-ft. above ground, 171-ft. above sea level.

Latitude	58°	18'	05"
Longitude	134°	26'	26"

**FCC Digital File Number:** BPCDT-19991029ABS. Granted: November 09, 2000.

**Note:** Latitude and longitude coordinates shown are based on the North American Datum of 1927 (NAD 27) as currently required by the Mass Media Bureau of the FCC.

**Satellite Earth Station:** Transmitter Larcas; Anixter-Mark, 5-meter; Scientific-Atlanta, Microdyne, Harris receivers.

**Ownership:** Smith Media License Holdings LLC (Group Owner).

**Began Operation:** February 19, 1956. Sale to Midnight Sun & others by W. J. Wagner approved by FCC April 29, 1959 (Television Digest, Vol. 15:18). In 1968 Midnight Sun increased holdings to 100%. Sale to KINY Assoc. approved by FCC December 11, 1981. Sale to Alaska Broadcasting Network Inc. approved by FCC November 24, 1982. Involuntary transfer of control to Cookerly Communications, Trustee approved by FCC March 22, 1993. Sale to Desert Communications V Inc. granted but not consummated. Sale to Smith Television License Holdings Inc. by Cookerly approved by FCC October 30, 1995. Sale to present owner by Smith Television License Holdings Inc. approved by FCC November 8, 2004.

**Represented (sales):** Continental Television Sales.

**Represented (legal):** Dow, Lohnes & Albertson PLLC.

**Personnel:**

**Sean M. Bradley,** Vice President & General Manager.

**Palmer Meehan,** General Sales Manager.

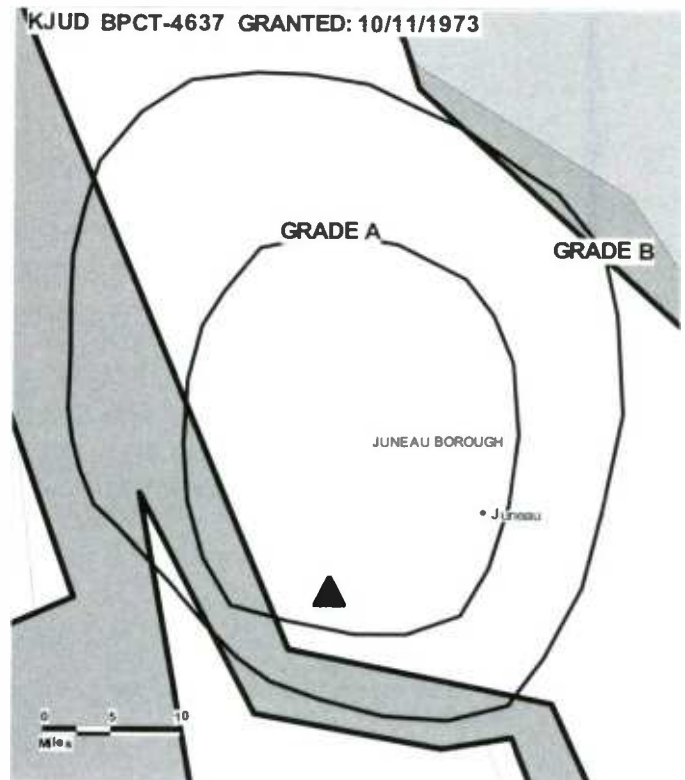
**Ty Hardt,** News Director.

**George Heacock,** Chief Engineer.

**Linda Morris,** Business Manager.

**Terri Bradley,** Program Director.

**Jim Filley,** Marketing Director.



© 2006 Warren Communications News

**Nellie Redmon,** On-Air Promotion Director.

**Cindy Boisvert,** Production Manager.

**Gerilynn Buonvoro,** Traffic Manager.

**Highest 30 Sec. Rate:** \$900.

**City of License:** Juneau. **Station DMA:** Juneau, AK. **Rank:** 207.

Circulation © 2005 Nielsen. Coverage based on Nielsen study.

GrandTotal	Cable TV Households	Non-cable TV Households	Total TV Households
Estimated Station Totals *	17,610	7,460	25,070
Average Weekly Circulation (2005)	11,182	492	11,674
Average Daily Circulation (2005)			4,688
Station DMA Total	Cable TV Households	Non-cable TV Households	Total TV Households
Estimated Station Totals *	17,610	7,460	25,070
Average Weekly Circulation (2005)	11,182	492	11,674
Average Daily Circulation (2005)			4,688

\* Estimated station totals are sums of the Nielsen TV and Cable TV household estimates for each county in which the station registers viewing of more than 5% as per the Nielsen Survey Methods.



**KUBD**

**Ch. 4**

**Network Service:** CBS.

**Licensee:** PolarComm Corp., Box 1471, Evergreen, CO 80439.

**Studio:** 516 Stedman St., Ketchikan, AK 99901.

**Mailing Address:** 516 Stedman St., Ketchikan, AK 99901.

**Phone:** 907-225-4613. **Fax:** 907-247-5365.

**E-mail:** kubdtv@ptialaska.net

**Web Site:** http://www.kubd.tv

**Technical Facilities:** Channel No. 4 (66-72 MHz). Authorized power: 0.965-kw visual. Antenna: 482-ft above av. terrain, 79-ft. above ground, 98-ft. above sea level.

Latitude 55° 20' 59"  
Longitude 131° 40' 12"

**Transmitter:** Tongass Commercial Center.

**Digital Facilities:** Channel No. 13 (210-216 MHz). Power: 3.2-kw visual. Antenna: 253-ft above av. terrain, 56-ft. above ground.

Latitude 55° 20' 59"  
Longitude 131° 40' 12"

**FCC Digital File Number:** BPCDT-19991029AHD. Granted: March 16, 2000.

**Note:** Latitude and longitude coordinates shown are based on the North American Datum of 1927 (NAD 27) as currently required by the Mass Media Bureau of the FCC.

**Ownership:** PolarComm Corp. (Group Owner).

**Began Operation:** April 1, 1995.

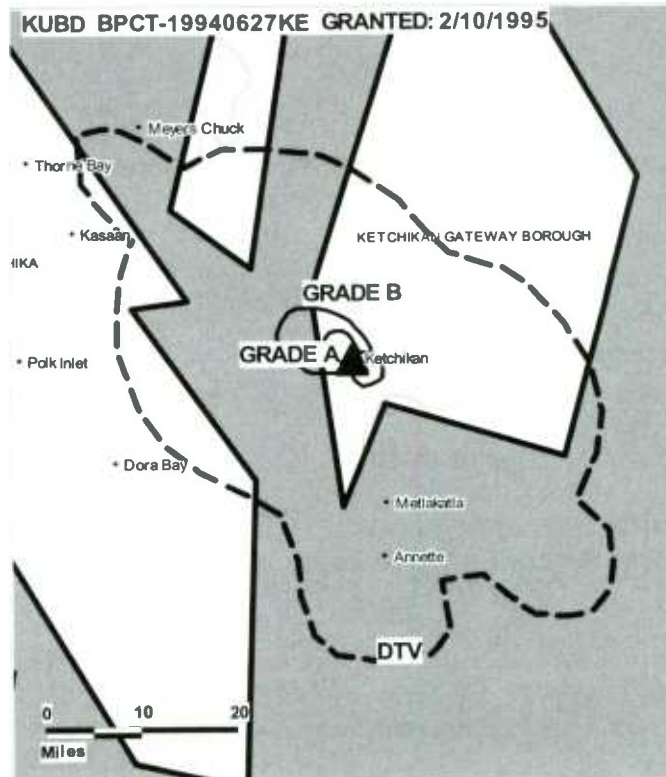
**Represented (engineering):** Cohen, Dippell & Everist PC.

**Personnel:**

Brian Schroeder, General Manager.

**Rates:** On request.

**City of License:** Ketchikan. **Station DMA:** Juneau, AK. **Rank:** 207.



© 2006 Warren Communications News

Circulation © 2005 Nielsen. Coverage based on Nielsen study.

GrandTotal	Cable TV Households	Non-cable TV Households	Total TV Households
Estimated Station Totals *	17,610	0	17,610
Average Weekly Circulation (2005)	2,148	0	2,148
Average Daily Circulation (2005)			528

Station DMA Total	Cable TV Households	Non-cable TV Households	Total TV Households
Estimated Station Totals *	17,610	0	17,610
Average Weekly Circulation (2005)	2,148	0	2,148
Average Daily Circulation (2005)			528

\*Estimated station totals are sums of the Nielsen TV and Cable TV household estimates for each county in which the station registers viewing of more than 5% as per the Nielsen Survey Methods.

**KUBD-DT**

**Ch. 13**

**Network Service:** CBS.

**Licensee:** PolarComm Corp., Box 255, Evergreen, CO 80437.

**Studio:** 516 Stedman St., Ketchikan, AK 99901.

**Mailing Address:** 516 Stedman St, Ketchikan, AK 99901.

**Phone:** 907-225-4613. **Fax:** 907-247-5365.

**E-mail:** kubdtv@ptialaska.net

**Web Site:** <http://www.kubd.tv>

**Technical Facilities:** Channel No. 13 (210-216 MHz). Authorized power: 3.2-kw visual. Antenna: 253-ft above av. terrain, 56-ft. above ground.

Latitude	55°	20'	59"
Longitude	131°	40'	12"

**Note:** Latitude and longitude coordinates shown are based on the North American Datum of 1927 (NAD 27) as currently required by the Mass Media Bureau of the FCC.

**Ownership:** PolarComm Corp. (Group Owner).

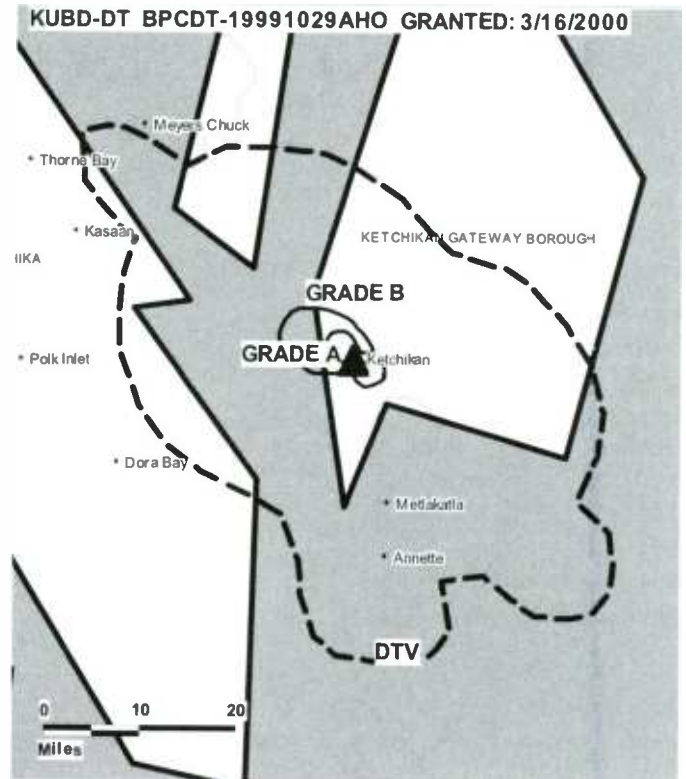
**Began Operation:** Station operating; no on-air date.

**Personnel:**

**Brian Schroeder**, General Manager.

**City of License:** Ketchikan. **Station DMA:** Juneau, AK. **Rank:** 207.

**Nielsen Data:** Not available.



**KJNP-TV**

**Ch. 4**

**Network Service:** TBN.

**Licensee:** Evangelistic Alaska Missionary Fellowship, 2501 Mission Rd., Box 56359, North Pole, AK 99705-1359.

**Studio:** 2501 Mission Rd., North Pole, AK 99705.

**Mailing Address:** Box 56359, North Pole, AK 99705-1359.

**Phone:** 907-488-2216. **Fax:** 907-488-5246.

**E-mail:** kjnp@mosquitonet.com

**Web Site:** http://www.mosquitonet.com/~kjnp

**Technical Facilities:** Channel No. 4 (66-72 MHz). Authorized power: 19.1-kw visual, 3.31-kw aural. Antenna: 1620-ft above av. terrain, 191-ft. above ground, 2491-ft. above sea level.

Latitude	64°	52'	44"
Longitude	148°	03'	10"

**Transmitter:** Atop Ester Dome, Fairbanks.

**Digital Facilities:** Channel No. 20 (506-512 MHz). Power: 0.081-kw max. visual. Antenna: 16-ft above av. terrain, 50-ft. above ground, 525-ft. above sea level.

Latitude	64°	45'	32"
Longitude	147°	19'	26"

**Note:** Latitude and longitude coordinates shown are based on the North American Datum of 1927 (NAD 27) as currently required by the Mass Media Bureau of the FCC.

**Satellite Earth Station:** Transmitter Larcum; Harris, 9-meter C-band.

**AM Affiliate:** KJNP, 50-kw, 1170 kHz.

**FM Affiliate:** KJNP-FM, 25-kw, 100.3 MHz (No. 263), 1570-ft.

**Ownership:** Evangelistic Alaska Missionary Fellowship (Group Owner).

**Began Operation:** December 7, 1981.

**Represented (legal):** Fletcher, Heald & Hildreth PLC.

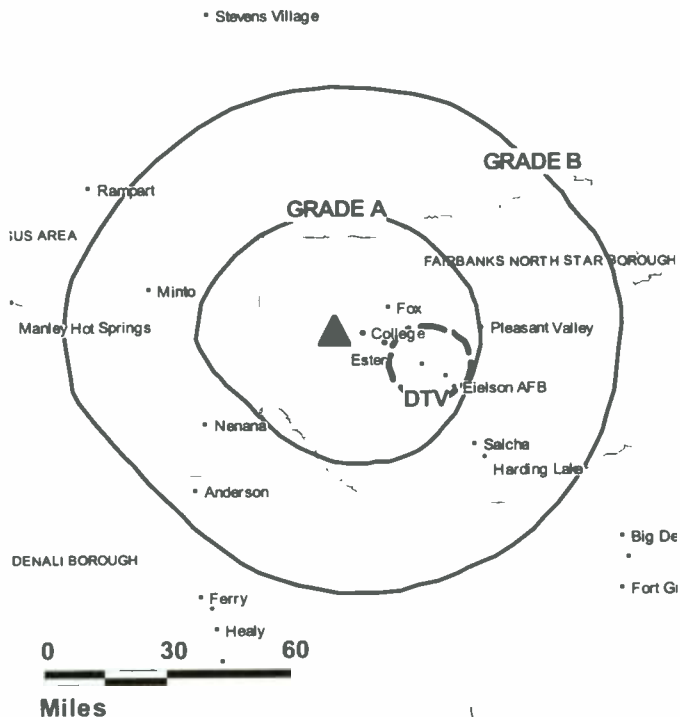
**Represented (engineering):** Carl E. Smith Consulting Engineers.

**Personnel:**

**Richard Olson,** Vice President & General Sales Manager.

**Beverly Olson,** Program Director & Traffic Manager.

**KJNP-TV BPCT-5184 GRANTED: 1/30/1980**



© 2006 Warren Communications News

**Gen Nelson,** Chief Executive Officer & Founder.

**Yvonne Carriker,** President.

**Julie K. Beaver,** Vice President & General Manager.

**Dave Castor,** Chief Engineer.

**Merlyn Skold,** Business Manager.

**City of License:** North Pole. **Station DMA:** Fairbanks, AK. **Rank:** 203.

**Nielsen Data:** Not available.

**KTNL**  
**Ch. 13**

**Network Service:** CBS.

**Licensee:** Green TV Corp., Box 1471, Evergreen, CO 80437.

**Studio:** 520 Lake St, Sitka, AK 99835.

**Mailing Address:** 520 Lake St., Sitka, AK 99835.

**Phone:** 907-747-5749. **Fax:** 907-747-8400.

**E-mail:** kntntv@alaska.com

**Web Site:** http://www.ktnl.ctv

**Technical Facilities:** Channel No. 13 (210-216 MHz). Authorized power: 0.199-kw visual, 0.03-kw aural. Antenna: 150-ft above av. terrain, 157-ft. above ground, 185-ft. above sea level.

Latitude 57° 03' 26.5"  
Longitude 135° 20' 02"

Holds CP for change to 2.25-kw visual, 843-ft above av. terrain, 108-ft. above ground, 135-ft. above sea level; lat. 57° 03' 02", long. 135° 20' 03", BPCT-920406KI.

**Transmitter:** 239 Lincoln St.

**Digital Facilities:** Channel No. 2 (54-60 MHz). Power: 1-kw visual. Antenna: 696 [minus]-ft above av. terrain, 125-ft. above ground, 164-ft. above sea level.

Latitude 53° 03' 01"  
Longitude 135° 20' 04"

**FCC Digital File Number:** BPCDT-20011012AAE. Granted: May 16, 2003.

**Note:** Latitude and longitude coordinates shown are based on the North American Datum of 1927 (NAD 27) as currently required by the Mass Media Bureau of the FCC.

**Satellite Earth Station:** Cosmos, 3.6-meter; Drake receivers.

**Ownership:** Green TV Corp. (Group Owner).

**Began Operation:** October 16, 1966. Sale to Dan & Kathie Eutelain by Roy Paschal, et al., approved by FCC May 10, 1983. Sale to Sitka News Bureau approved by FCC January 7, 1992. Sale to Wright Home Inc. approved by FCC August 26, 1996. Sale to present owner by Wright Home Inc. approved by FCC July 21, 2000.

**Personnel:**

David Drucker, President.

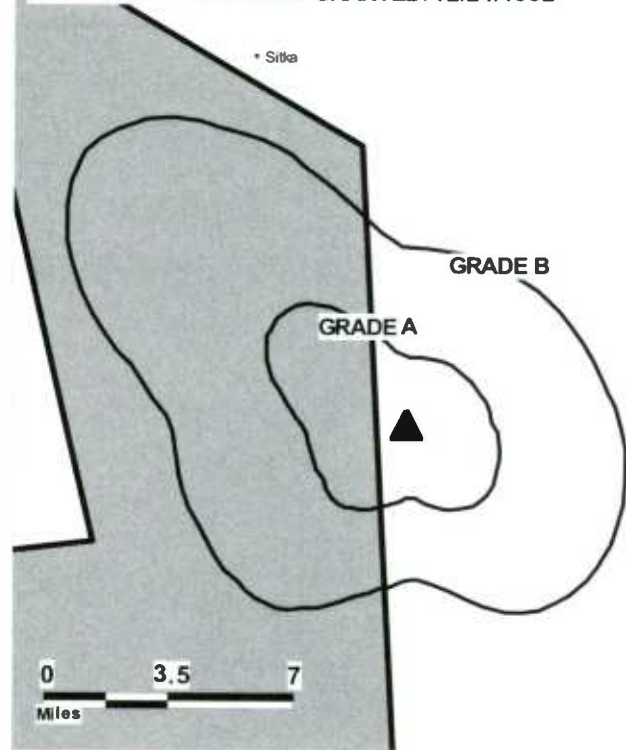
Garrett Leighton, Station Manager.

Charlene Nelson, General Sales Manager, Program & Promotion Director.

**Highest 30 Sec. Rate:** \$75.

**City of License:** Sitka. **Station DMA:** Juneau, AK. **Rank:** 207.

KTNL BPCT-19920406KI GRANTED: 12/24/1992



© 2006 Warren Communications News

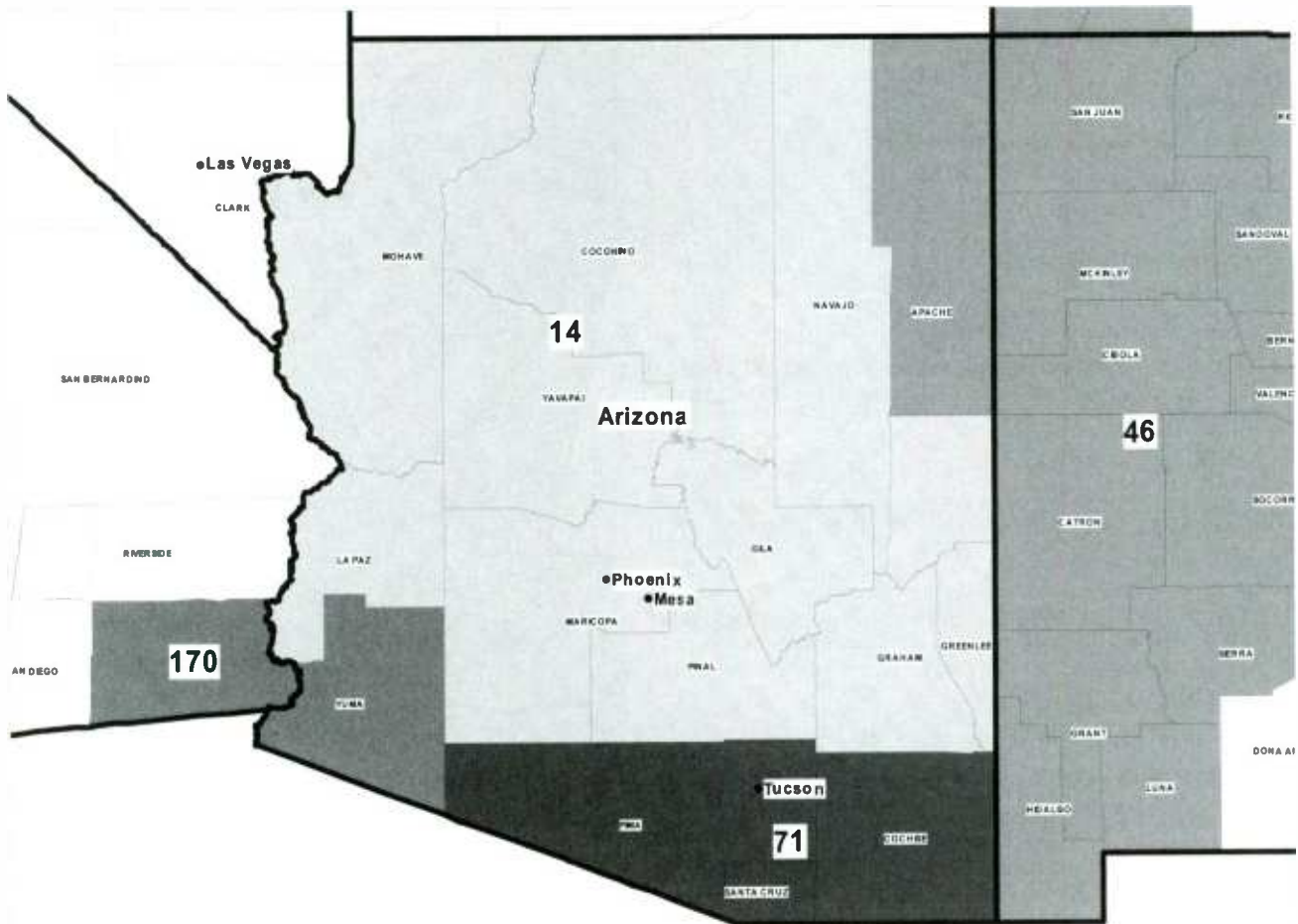
Circulation © 2005 Nielsen. Coverage based on Nielsen study.

GrandTotal	Cable TV Households	Non-cable TV Households	Total TV Households
Estimated Station Totals *	17,610	0	17,610
Average Weekly Circulation (2005)	986	0	986
Average Daily Circulation (2005)			335

Station DMA Total	Cable TV Households	Non-cable TV Households	Total TV Households
Estimated Station Totals *	17,610	0	17,610
Average Weekly Circulation (2005)	986	0	986
Average Daily Circulation (2005)			335

\*Estimated station totals are sums of the Nielsen TV and Cable TV household estimates for each county in which the station registers viewing of more than 5% as per the Nielsen Survey Methods.



© 2006 Warren Communications News

MARKET	NIELSEN DMA TV HOUSEHOLDS	RANK	MARKET AREA COMMERCIAL STATIONS
Phoenix (Prescott), AZ	1,660,430	14	KASW (61); KASW-DT (49); KAZT-DT (25); KAZT-TV (7); KCFG (9); KCFG-DT (32); KFPH-DT (27); KFPH-TV (13); KMOH-DT (19); KMOH-TV (6); KNAZ-DT (22); KNAZ-TV (2); KNXV-DT (56); KNXV-TV (15); KPAZ-DT (20); KPAZ-TV (21); KPHO-DT (17); KPHO-TV (5); KPHZ (11); KPNX (12); KPNX-DT (36); KPPX (51); KPPX-DT (52); KSAZ-DT (31); KSAZ-TV (10); KTFL (4); KTFL-DT (18); KTVK (3); KTVK-DT (24); KTVW-DT (34); KTVW-TV (33); KUTP (45); KUTP-DT (26)
Albuquerque-Santa Fe, NM	653,680	46	KASA-DT (27); KASA-TV (2); KASY-DT (45); KASY-TV (50); KBIM-DT (41); KBIM-TV (10); KCHF (11); KCHF-DT (10); KHFT (29); KHFT-DT (16); KLUZ-DT (42); KLUZ-TV (41); KNAT-DT (24); KNAT-TV (23); KOAT-DT (21); KOAT-TV (7); KOB-DT (26); KOBF (12); KOBF-DT (17); KOBG-TV (6); KOBR (8); KOBR-DT (38); KOB-TV (4); KOCT (6); KOCT-DT (19); KOFT-DT (8); KOVT (10); KOVT-DT (12); KREZ-DT (15); KREZ-TV (6); KRPV (27); KRPV-DT (28); KRQE (13); KRQE-DT (16); KTEL-TV (25); KTFQ-TV (14); KTLL-TV (33); KWBO (19); KWBO-DT (29)
Tucson (Sierra Vista), AZ	422,480	71	KFTU-TV (3); KGUN (9); KGUN-DT (35); KHRR (40); KHRR-DT (42); KMSB-DT (25); KMSB-TV (11); KOLD-DT (32); KOLD-TV (13); KTTU-DT (19); KTTU-TV (18); KUVE-DT (47); KUVE-TV (46); KVOA (4); KVOA-DT (23); KWBA (58); KWBA-DT (44)
Yuma, AZ-El Centro, CA	103,170	170	KAJB (54); KAJB-DT (50); KECY-TV (9); KSWT (13); KSWT-DT (16); KVVE (7); KVVE-DT (22); KYMA (11); KYMA-DT (41); XHBC-TV (3)

Arizona *Digital* Station Totals as of October 1, 2005

	VHF	UHF	TOTAL
Commercial Television	0	26	26
Educational Television	0	3	3
	0	29	29

Arizona Analog Station Totals as of October 1, 2005

	VHF	UHF	TOTAL
Commercial Television	19	10	29
Educational Television	2	2	4
	21	12	33



**KFTU-TV**  
**Ch. 3**

**Network Service:** TEL.

**Grantee:** Univision Partnership of Douglas, 1999 Avenue of the Stars, Suite 3050, Los Angeles, CA 90067.

**Studio:** 1235 23rd St., Suite One, Douglas, AZ 85607.

**Mailing Address:** 1235 23rd St., Suite One, Douglas, AZ 85607.

**Phone:** 800-457-5534.

**Technical Facilities:** Channel No. 3 (60-66 MHz). Authorized power: 100-kw visual. Antenna: 30-ft above av. terrain, 180-ft. above ground, 4245-ft. above sea level.

Latitude	31°	26'	19"
Longitude	109°	39'	44"

**Transmitter:** N side of U.S. 80, 1.7-mi. NE of intersection with Leslie Canyon Rd.

**Note:** Latitude and longitude coordinates shown are based on the North American Datum of 1927 (NAD 27) as currently required by the Mass Media Bureau of the FCC.

**Ownership:** Univision Communications Inc. (Group Owner).

**Began Operation:** April 8, 2001. Sale to present owner by Douglas Broadcasting Inc. (Equity Broadcasting Corp.) approved by FCC October 2, 2001. Sale to Douglas Broadcasting Inc. (Equity Broadcasting Corp.) by WinStar Broadcasting Inc. approved by FCC December 23, 1999.

**Represented (engineering):** du Treil, Lundin & Rackley Inc.

**Personnel:**

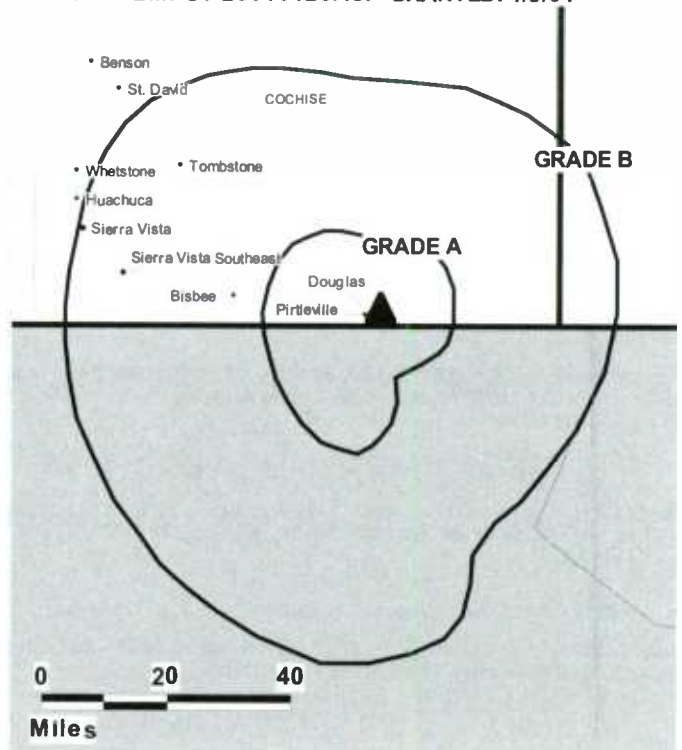
**Valerie Brakeman**, General Manager.

**Ron Taylor**, Chief Engineer.

**Rates:** On request.

**City of License:** Douglas. **Station DMA:** Tucson (Sierra Vista), AZ. **Rank:** 71.

**KFTU-TV BMPCT-20010125ACF GRANTED: 4/3/01**



© 2006 Warren Communications News

Nielsen Data: Not available.

**KCFG**  
**Ch. 9**

**Network Service:** IND.

**Licensee:** KM Television of Flagstaff LLC, 3654 W. Jarvis Ave., Skokie, IL 60067.

**Studio:** 2616 N. Steves Blvd., Flagstaff, AZ 86004.

**Mailing Address:** 2616 N. Steves Blvd., Flagstaff, AZ 86004.

**Phone:** 928-526-5234. **Fax:** 928-526-1172.

**E-mail:** kcfgtv@radio.fm

**Web Site:** http://www.kcfg.net

**Technical Facilities:** Channel No. 9 (186-192 MHz). Authorized power: 1-kw visual, & 0.1-kw horizontal aural. Antenna: 1949-ft above av. terrain, 20-ft. above ground, 9275-ft. above sea level.

Latitude	35°	14'	26"
Longitude	111°	35'	48"

Holds CP for change to 316-kw visual, 1424-ft above av. terrain, 116-ft. above ground, 8569-ft. above sea level; lat. 34° 58' 06", long. 111° 30' 29", BPCT-20010706AAQ.

**Transmitter:** Elden Mountain, 4.2-mi. NE of Flagstaff.

**Digital Facilities:** Channel No. 32 (578-584 MHz). Power: 1000-kw max. visual. Antenna: 1125-ft above av. terrain, 116-ft. above ground.

Latitude	34°	58'	06"
Longitude	111°	30'	29"

**FCC Digital File Number:** BPCDT-19991004ABK. Granted: April 28, 2000.

**Note:** Latitude and longitude coordinates shown are based on the North American Datum of 1927 (NAD 27) as currently required by the Mass Media Bureau of the FCC.

**Ownership:** KM Communications Inc. (Group Owner).

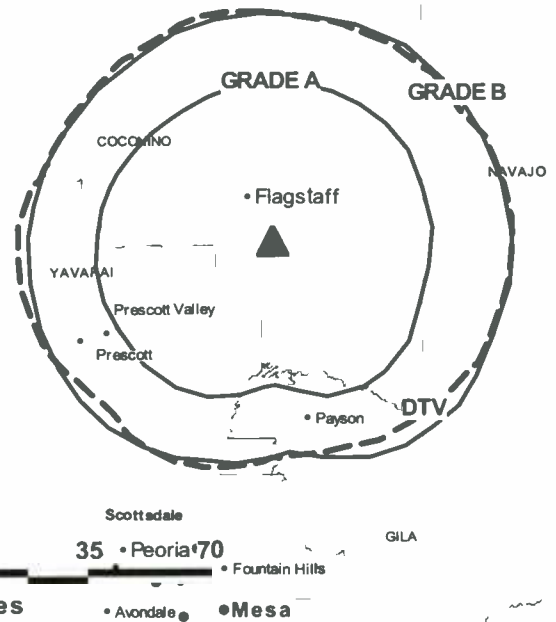
**Began Operation:** December 18, 2000.

**Represented (legal):** Irwin, Campbell & Tannenwald PC.

**Represented (engineering):** Cohen, Dippell & Everist PC.

**Personnel:**

KCFG BPCT-20010706AAQ GRANTED: 4/16/2003



**John Banker**, General Manager.

**Ramona Ramsdell**, Office Manager.

**Rates:** On request.

**City of License:** Flagstaff. **Station DMA:** Phoenix (Prescott), AZ. **Rank:** 14.

**Nielsen Data:** Not available.

**KCFG-DT**  
**Ch. 32**

KCFG-DT BPCDT-19991004ABK GRANTED: 4/28/2000

**Network Service:** IND.

**Grantee:** KM Television of Flagstaff LLC, 3654 W. Jarvis Ave., Skokie, IL 60076.

**Studio:** 2616 N. Steves Blvd., Flagstaff, AZ 86604.

**Mailing Address:** 2616 N. Steves Blvd., Flagstaff, AZ 86004.

**Phone:** 928-526-5234. **Fax:** 928-526-1172.

**E-mail:** kcfgtv@radio.fm

**Web Site:** http://www.kcfg.net

**Technical Facilities:** Channel No. 32 (578-584 MHz). Authorized power: 1000-kw max. visual. Antenna: 1125-ft above av. terrain, 116-ft. above ground.

Latitude	34°	58'	06"
Longitude	111°	30'	29"

**Note:** Latitude and longitude coordinates shown are based on the North American Datum of 1927 (NAD 27) as currently required by the Mass Media Bureau of the FCC.

**Ownership:** KM Communications Inc. (Group Owner).

**Began Operation:** May 1, 2002. Station operating under Special Temporary Authority at 1-kw max. visual.

**Personnel:**

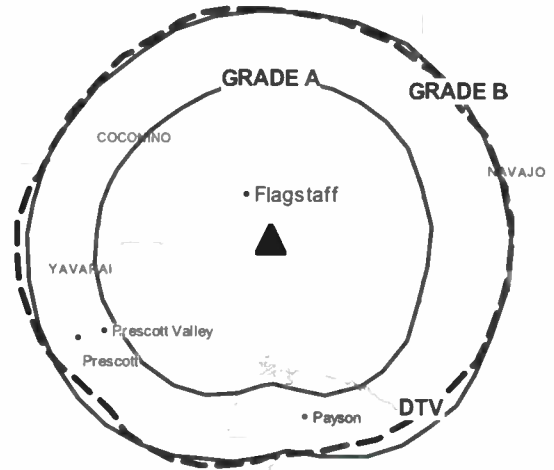
**John Banker,** General Manager.

**Ramona Ramsdell,** Office Manager.

**Rates:** On request.

**City of License:** Flagstaff. **Station DMA:** Phoenix (Prescott), AZ. **Rank:** 14.

**Nielsen Data:** Not available.



© 2006 Warren Communications News

**KFPH-DT**  
**Ch. 27**

**Network Service:** TEL.

**Grantee:** Univision Partnership of Flagstaff, 1999 Avenue of the Stars, Suite 200, Los Angeles, CA 90067.

**Studio:** 2158 N. 4th St., Flagstaff, AZ 86004-4235.

**Mailing Address:** 2158 N. 4th St., Flagstaff, AZ 86004-4235.

**Phone:** 928-527-1300. **Fax:** 928-527-1394.

**Web Site:** <http://www.univision.com>

**Technical Facilities:** Channel No. 27 (548-554 MHz). Authorized power: 1000-kw max. visual. Antenna: 1506-ft above av. terrain, 190-ft. above ground.

Latitude	34°	58'	05"
Longitude	111°	30'	29"

**Note:** Latitude and longitude coordinates shown are based on the North American Datum of 1927 (NAD 27) as currently required by the Mass Media Bureau of the FCC.

**Ownership:** Equity Broadcasting Corp. (Group Owner).

**Began Operation:** Station operating under Special Temporary Authority at 20-kw max. visual; no on-air date

**Personnel:**

**Arlette Vague**, General Manager & Public Affairs Director.

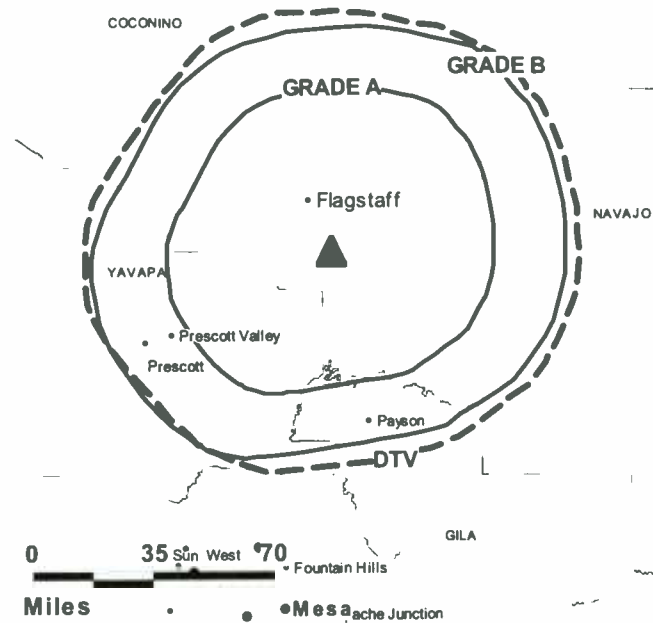
**Tom Foy**, Chief Engineer.

**Rates:** On request.

**City of License:** Flagstaff. **Station DMA:** Phoenix (Prescott), AZ. **Rank:** 14.

**Nielsen Data:** Not available.

KFPH-DT BPCDT-19990924AAS GRANTED: 1/11/2001



**KFPH-TV**  
**(formerly KFPH)**  
**Ch. 13**

**Network Service:** TEL.

**Licensee:** Univision Partnership of Flagstaff, 1999 Avenue of the Stars, Suite 200, Los Angeles, CA 90067.

**Studio:** 2158 N. 4th St., Flagstaff, AZ 86004.

**Mailing Address:** 2158 N. 4th St., Flagstaff, AZ 86004.

**Phone:** 928-527-1300. **Fax:** 928-527-1394.

**Web Site:** <http://www.univision.com>

**Technical Facilities:** Channel No. 13 (210-216 MHz). Authorized power: 316-kw visual, 31.6-kw aural. Antenna: 1554-ft above av. terrain, 240-ft. above ground, 8695-ft. above sea level.

Latitude	34°	58'	05"
Longitude	111°	30'	29"

**Transmitter:** 3.5-mi. NW of Mormon Lake.

**Digital Facilities:** Channel No. 27 (548-554 MHz). Power: 1000-kw max. visual. Antenna: 1506-ft above av. terrain, 190-ft. above ground.

Latitude	34°	58'	05"
Longitude	111°	30'	29"

**FCC Digital File Number:** BPCDT-19990924AAS. Granted: January 11, 2001.

**Note:** Latitude and longitude coordinates shown are based on the North American Datum of 1927 (NAD 27) as currently required by the Mass Media Bureau of the FCC.

**Satellite Earth Stations:** Transmitter Acrodyne; Harris, 3-meter C-band; Blonder-Tongue, 3-meter KC-band.

**Ownership:** Univision Communications Inc. (Group Owner).

**Began Operation:** December 31, 1991. Sale to Christian Network Inc. by Dr. Michael Gelfand approved by FCC October 30, 1995. Sale to Paxson Communications Corp. by Christian Network Inc. approved by FCC June 25, 1996. Sale to Equity Broadcasting Corp. by Paxson Communications Corp. approved by FCC April 26, 2001. Sale to present owner by Equity Broadcasting Corp. approved by FCC December 27, 2001.

**Represented (legal):** Dow, Lohnes & Albertson PLLC.

**Represented (engineering):** Kessler & Gehman Associates Inc.

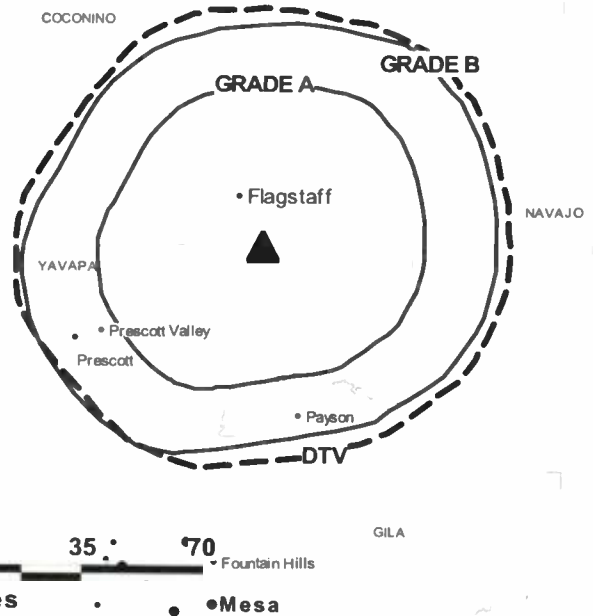
**Personnel:**

**Arlette Vague,** General Manager & Public Affairs Director.

**Tom Foy,** Chief Engineer.

**Rates:** On request.

KFPH-TV BMPCT-19870130KX GRANTED: 2/6/1989



© 2006 Warren Communications News

**City of License:** Flagstaff. **Station DMA:** Phoenix (Prescott), AZ. **Rank:** 14.

Circulation © 2005 Nielsen. Coverage based on Nielsen study.

GrandTotal	Cable TV Households	Non-cable TV Households	Total TV Households
Estimated Station Totals *	21,740	0	21,740
Average Weekly Circulation (2005)	1,261	0	1,261
Average Daily Circulation (2005)			239

Station DMA Total	Cable TV Households	Non-cable TV Households	Total TV Households
Estimated Station Totals *	21,740	0	21,740
Average Weekly Circulation (2005)	1,261	0	1,261
Average Daily Circulation (2005)			239

\*Estimated station totals are sums of the Nielsen TV and Cable TV household estimates for each county in which the station registers viewing of more than 5% as per the Nielsen Survey Methods.



**KNAZ-DT**  
**Ch. 22**

**Network Service:** NBC.

**Grantee:** Multimedia Holdings Corp., 1101 N. Central Ave., Phoenix, AZ 85004.

**Studio:** 2201 N. Vickey St., Flagstaff, AZ 86004.

**Mailing Address:** Box 3360, Flagstaff, AZ 86003.

**Phone:** 928-526-2232. **Fax:** 928-526-8110.

**E-mail:** jparra@knaztv2.com

**Web Site:** http://www.12news.com

**Technical Facilities:** Channel No. 22 (518-524 MHz). Authorized power: 885-kw max. visual. Antenna: 1526-ft above av. terrain, 172-ft. above ground, 8632-ft. above sea level.

Latitude	34°	58'	06"
Longitude	111°	30'	28"

**Transmitter:** Atop Mormon Mountain, 18-mi. SSE of Flagstaff.

**Note:** Latitude and longitude coordinates shown are based on the North American Datum of 1927 (NAD 27) as currently required by the Mass Media Bureau of the FCC.

**Ownership:** Gannett Broadcasting Group (Group Owner).

**Began Operation:** April 4, 2002. Station operating under Special Temporary Authority at 39.73-kw max. visual.

**Represented (sales):** Blair Television.

**Personnel:**

**Jerome Parra**, General Manager.

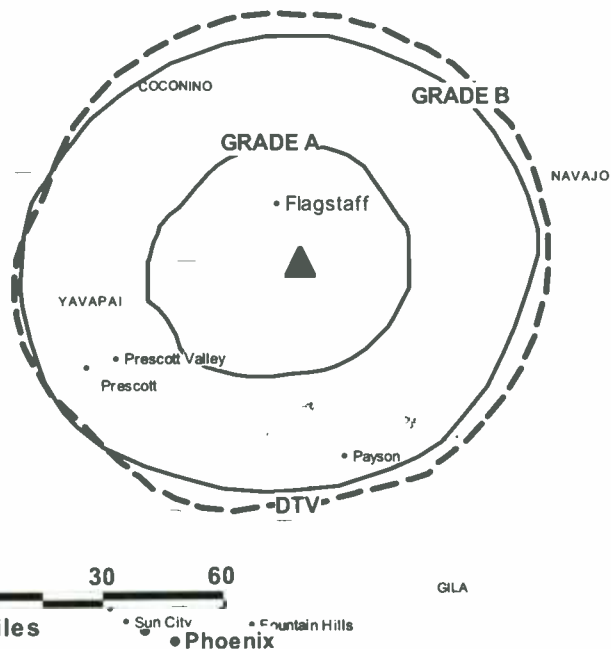
**Stan Pierce**, General & Local Sales Manager.

**Kim Smith**, News Director.

**Jon Koger**, Chief Engineer.

**Marge Divine**, Program Director & Traffic Manager.

KNAZ-DT BMPCDT-20020603AAP GRANTED: 6/26/2002



© 2006 Warren Communications News

**Rates:** On request.

**City of License:** Flagstaff. **Station DMA:** Phoenix (Prescott), AZ. **Rank:** 14.

**Nielsen Data:** Not available.

**KNAZ-TV**  
**Ch. 2**  
**(Satellite of KPNX, Mesa)**

**Network Service:** NBC.

**Licensee:** Multimedia Holdings Corp., 1101 N. Central Ave., Phoenix, AZ 85004.

**Studio:** 2201 N. Vickey St., Flagstaff, AZ 86004-6106.

**Mailing Address:** Box 3360, Flagstaff, AZ 86003.

**Phone:** 928-526-2232. **Fax:** 928-526-8110.

**E-mail:** jparra@knaztv2.com

**Web Site:** http://www.12news.com

**Technical Facilities:** Channel No. 2 (54-60 MHz). Authorized power: 20-kw visual, 5-kw aural. Antenna: 1540-ft above av. terrain, 284-ft. above ground, 8684-ft. above sea level.

Latitude 34° 58' 06"  
 Longitude 111° 30' 28"

**Transmitter:** Mormon Mountain, 18-mi. SSE of Flagstaff.

**Digital Facilities:** Channel No. 22 (518-524 MHz). Power: 885-kw max. visual. Antenna: 1526-ft above av. terrain, 172-ft. above ground, 8632-ft. above sea level.

Latitude 34° 58' 06"  
 Longitude 111° 30' 28"

**FCC Digital File Number:** BMPCDT-20020603AAP. Granted: June 26, 2002.

**Note:** Latitude and longitude coordinates shown are based on the North American Datum of 1927 (NAD 27) as currently required by the Mass Media Bureau of the FCC.

**Multichannel TV Sound:** Stereo only.

**Satellite Earth Station:** Transmitter RCA; Harris, 6-meter; Harris receivers.

**News Services:** NPS, AP.

**Ownership:** Gannett Broadcasting Group (Group Owner).

**Began Operation:** May 2, 1970. Sale to present owner from Grand Canyon TV Co. approved by FCC May 22, 1997. Transfer of control from Alfred Greenfield, Receiver, to W. A. Franke, Robert Johnson, John Michaels & Gene Gawthrop approved by FCC May 7, 1992. Sale to Grand Canyon TV Co. approved by FCC November 16, 1988 (Television Digest, Vol. 29:3). Transfer of control to individual shareholders of Capitol approved by FCC January 5, 1984. Sale to Capitol Broadcasting Co. by Wendell Elliot Jr., et al., approved by FCC January 7, 1981.

**Represented (sales):** Blair Television.

**Represented (legal):** Dow, Lohnes & Albertson PLLC.

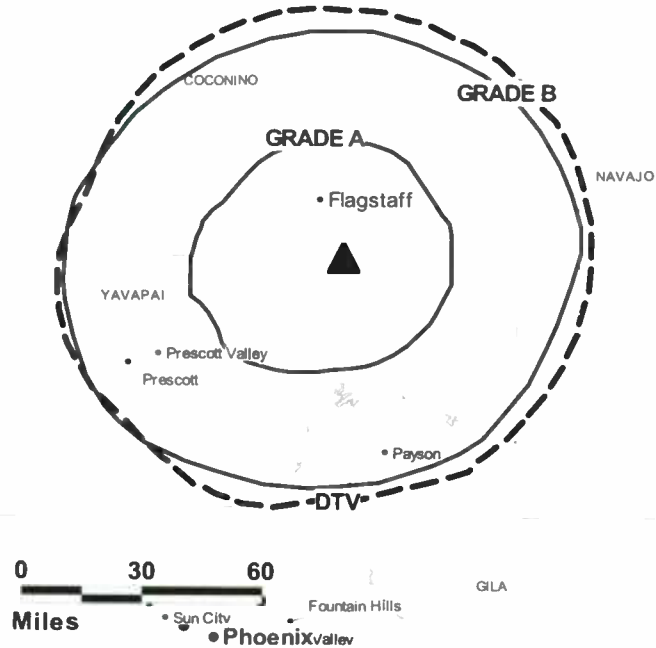
**Personnel:**

**Jerome Parra,** General Manager.

**Stan Pierce,** General & Local Sales Manager.

**Kim Smith,** News Director.

**KNAZ-TV BPCT-19810317KF GRANTED: 6/18/1981**



© 2006 Warren Communications News

**Jon Koger,** Chief Engineer.

**Marge Divine,** Program Director & Traffic Manager.

**Highest 30 Sec. Rate:** \$300.

**City of License:** Flagstaff. **Station DMA:** Phoenix (Prescott), AZ. **Rank:** 14.

Circulation © 2005 Nielsen. Coverage based on Nielsen study.

GrandTotal	Cable TV Households	Non-cable TV Households	Total TV Households
Estimated Station Totals *	79,310	54,400	133,710
Average Weekly Circulation (2005)	15,567	5,526	21,093
Average Daily Circulation (2005)			9,967

Station DMA Total	Cable TV Households	Non-cable TV Households	Total TV Households
Estimated Station Totals *	79,310	54,400	133,710
Average Weekly Circulation (2005)	15,567	5,526	21,093
Average Daily Circulation (2005)			9,967

\*Estimated station totals are sums of the Nielsen TV and Cable TV household estimates for each county in which the station registers viewing of more than 5% as per the Nielsen Survey Methods.

# Arizona — Flagstaff

**KTFL**  
**Ch. 4**

**Licensee:** WTVA Inc., Box 350, Tupelo, MS 38802.

**Mailing Address:** Box 350, Tupelo, MS 38802.

**Phone:** 662-842-7620. **Fax:** 662-844-7061.

**E-mail:** manager@wtva.com

**Technical Facilities:** Channel No. 4 (66-72 MHz). Authorized power: 100-kw visual, 10-kw aural. Antenna: 1598-ft above av. terrain, 293-ft. above ground, 8704-ft. above sea level.

Latitude	34°	58'	04"
Longitude	111°	30'	30"

**Transmitter:** Atop Mormon Mountain, 18-mi. SSE of Flagstaff.

**Digital Facilities:** Channel No. 18 (494-500 MHz). Power: 610-kw max. visual. Antenna: 1489-ft above av. terrain, 180-ft. above ground.

Latitude	34°	58'	06"
Longitude	111°	30'	29"

**FCC Digital File Number:** BPCDT-19990923AAK. Granted: November 30, 1999.

**Note:** Latitude and longitude coordinates shown are based on the North American Datum of 1927 (NAD 27) as currently required by the Mass Media Bureau of the FCC.

**Ownership:** WTVA Inc. (Group Owner).

**Began Operation:** January 1, 2002. Transfer of control from Frank K. Spain to Mary Jane Spain approved by FCC July 13, 2005, but not yet consummated.

**Represented (legal):** Garvey Schubert Barer.

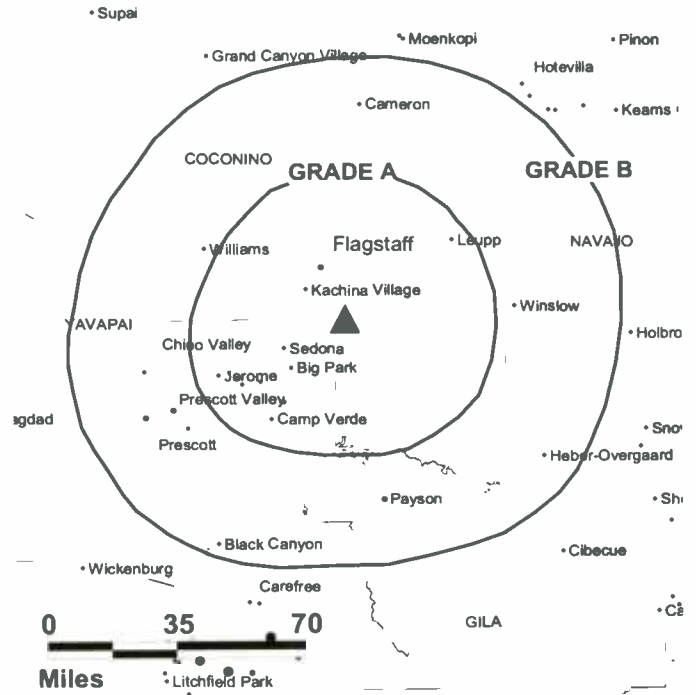
**Personnel:**

**Frank Spain**, General Manager.

**Wendell Robinson**, Chief Engineer.

**Rates:** On request.

**KTFL BMPCT-19900912KF GRANTED: 3/1/1996**



**City of License:** Flagstaff. **Station DMA:** Phoenix (Prescott), AZ. **Rank:** 14.

**Nielsen Data:** Not available.

**KTFL-DT**  
**Ch. 18**

**Grantee:** WTVA Inc., Box 350, Tupelo, MS 38802.

**Mailing Address:** Box 350, Tupelo, MS 38802.

**Phone:** 662-842-7620. **Fax:** 662-844-7061.

**E-mail:** manager@wtva.com

**Technical Facilities:** Channel No. 18 (494-500 MHz). Authorized power: 610-kw max. visual. Antenna: 1489-ft above av. terrain, 180-ft. above ground.

Latitude	34°	58'	06"
Longitude	111°	30'	29"

**Transmitter:** Mormon Mountain.

**Note:** Latitude and longitude coordinates shown are based on the North American Datum of 1927 (NAD 27) as currently required by the Mass Media Bureau of the FCC.

**Ownership:** WTVA Inc. (Group Owner).

**Began Operation:** Station operating under Special Temporary Authority at 4.64-kw max. visual; no on-air date

**Represented (legal):** Garvey Schubert Barer.

**Personnel:**

**Frank Spain,** General Manager.

**Wendell Robinson,** Chief Engineer.

**City of License:** Flagstaff. **Station DMA:** Phoenix (Prescott), AZ. **Rank:** 14.

**Nielsen Data:** Not available.

**KUVE-DT**

**Ch. 47**

**Grantee:** Univision Television Group Inc., 1999 Avenue of the Stars, Suite 3050, Los Angeles, CA 90067.

**Studio:** 2301 N. Forbes Blvd., Suite 103, Tucson, AZ 85719.

**Mailing Address:** 2301 N. Forbes Blvd., Suite 103, Tucson, AZ 85719.

**Phone:** 520-622-0984. **Fax:** 520-620-0046.

**Web Site:** <http://www.univision.com>

**Technical Facilities:** Channel No. 47 (668-674 MHz). Authorized power: 660-kw max. visual. Antenna: 3593-ft above av. terrain, 173-ft. above ground.

Latitude	32°	24'	54"
Longitude	110°	42'	56"

**Note:** Latitude and longitude coordinates shown are based on the North American Datum of 1927 (NAD 27) as currently required by the Mass Media Bureau of the FCC.

**Ownership:** Univision Communications Inc. (Group Owner).

**Began Operation:** Station operating under Special Temporary Authority at 15-kw max. visual; no on-air date. Sale to present owner from Sunglit Corp. Inc. approved by FCC September 24, 2003.

**Represented (legal):** Shaw Pittman.

**Personnel:**

**Bernada Duarte**, Executive Director & General Manager.

**Alfonso Romero**, Sales Manager.

**Marco Flores**, News Director.

**Nelda Chavarria**, Traffic Manager.

**City of License:** Green Valley. **Station DMA:** Tucson (Sierra Vista), AZ. **Rank:** 71.

**Nielsen Data:** Not available.



**KUVE-TV**  
**Ch. 46**

**Network Service:** IND.

**Licensee:** Univision Television Group Inc., 1999 Avenue of the Stars, Suite 3050, Los Angeles, CA 90067.

**Studio:** 2301 N. Forbes Blvd., Suite 102, Tucson, AZ 85719.

**Mailing Address:** 2301 N. Forbes Blvd., Suite 103, Tucson, AZ 85719.

**Phone:** 520-622-0984. **Fax:** 520-620-0046.

**Web Site:** Http://www.univision.com

**Technical Facilities:** Channel No. 46 (662-668 MHz). Authorized power: 1679-kw max. visual. Antenna: 3593-ft above av. terrain, 174-ft. above ground, 8668-ft. above sea level.

Latitude 32° 24' 54"  
Longitude 110° 42' 56"

**Transmitter:** Prime communications site, Mount Bigelow.

**Digital Facilities:** Channel No. 47 (668-674 MHz). Power: 660-kw max. visual. Antenna: 3593-ft above av. terrain, 173-ft. above ground.

Latitude 32° 24' 54"  
Longitude 110° 42' 56"

**FCC Digital File Number:** BPCDT-20000501AEM. Granted: April 18, 2002.

**Note:** Latitude and longitude coordinates shown are based on the North American Datum of 1927 (NAD 27) as currently required by the Mass Media Bureau of the FCC.

**Ownership:** Univision Communications Inc. (Group Owner).

**Began Operation:** Sale of 49% interest to Paxson Communications Corp. approved by FCC June 28, 1999, but never consummated. Sale to Donald E. Ludwig Jr. dismissed by FCC December 10, 2001. Station went on air December 15, 2000; ceased operations on January 5, 2001 due to snow damage. Resumed operations June 15, 2001. Sale to present owner by Sungilt Corp. Inc. approved by FCC September 24, 2003.

**Represented (legal):** Shaw Pittman.

**Represented (engineering):** Lechman & Johnson Inc.

**Personnel:**

**Bernada Duarte,** Executive Director & General Manager.

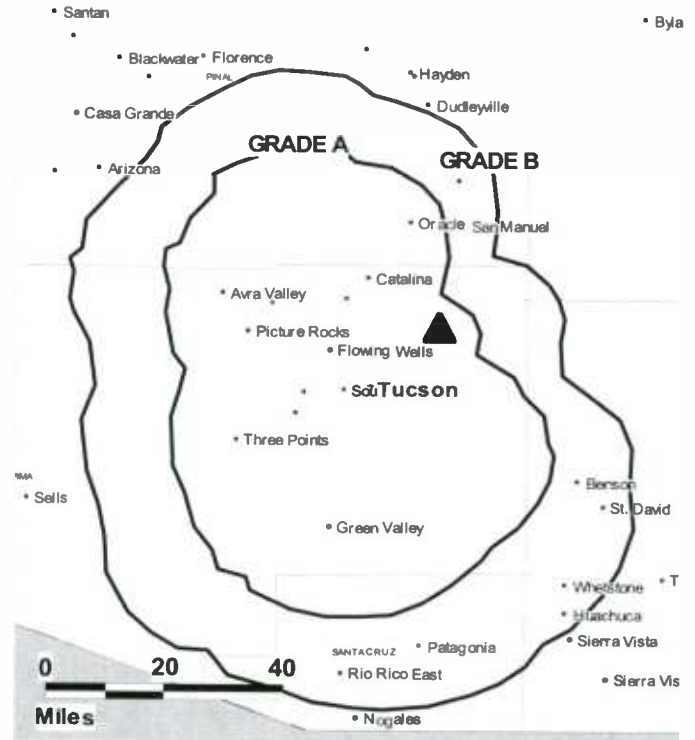
**Alfonso Romero,** Sales Manager.

**Marco Flores,** News Director.

**Nelda Chavarria,** Traffic Manager.

**Rates:** On request.

**KUVE-TV BPCT-20000612AAT GRANTED: 8/28/2000**



**City of License:** Green Valley. **Station DMA:** Tucson (Sierra Vista), AZ. **Rank:** 71.

Circulation © 2005 Nielsen. Coverage based on Nielsen study.

GrandTotal	Cable TV Households	Non-cable TV Households	Total TV Households
Estimated Station Totals *	0	6,930	6,930
Average Weekly Circulation (2005)	0	409	409
Average Daily Circulation (2005)		305	305

Station DMA Total	Cable TV Households	Non-cable TV Households	Total TV Households
Estimated Station Totals *	0	6,930	6,930
Average Weekly Circulation (2005)	0	409	409
Average Daily Circulation (2005)		305	305

\*Estimated station totals are sums of the Nielsen TV and Cable TV household estimates for each county in which the station registers viewing of more than 5% as per the Nielsen Survey Methods.

**KPHZ**  
**Ch. 11**

**Network Service:** IND.

**Licensee:** NBC Telemundo License Co., c/o NBC Inc., 1299 Pennsylvania Ave. NW, Washington, DC 20004.

**Studio:** 222 Navajo Blvd., Holbrook, AZ 86025.

**Mailing Address:** 4013 E. Broadway, Suite A-3, Phoenix, AZ 85040.

**Phone:** 928-524-1652. **Fax:** 928-524-3561.

**E-mail:** rroberts@loop.com

**Technical Facilities:** Channel No. 11 (198-204 MHz). Authorized power: 1.6-kw visual. Antenna: 177-ft above av. terrain, 174-ft. above ground, 5404-ft. above sea level.

Latitude	34°	55'	05"
Longitude	110°	08'	25"

Holds CP for change to 160-kw visual, 1001-ft above av. terrain, 89-ft. above ground; lat. 34° 23' 20", long. 111° 00' 24", BPCDT-20020306AAT.

**Transmitter:** 0.2-mi. E of Interstate 40 & 1.2-mi. S of Holbrook Municipal Airport.

**Note:** Latitude and longitude coordinates shown are based on the North American Datum of 1927 (NAD 27) as currently required by the Mass Media Bureau of the FCC.

**Ownership:** Venture Technologies Group LLC (Group Owner).

**Began Operation:** January 12, 2001. Present owner bought out equal partners KM Communications Inc., Northwest Television Inc., Caroline K. Powley & WinStar Communications Inc. FCC approved deal December 4, 2000. DTV operating on analog allocation.

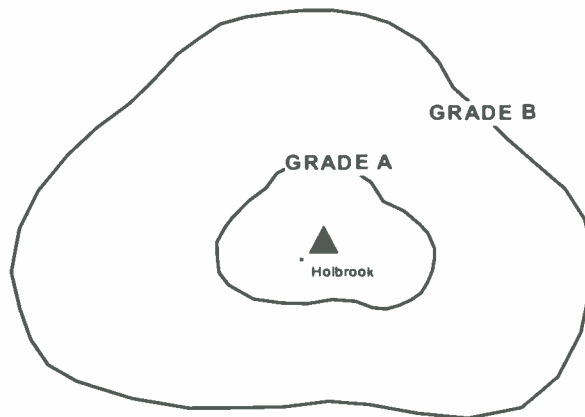
**Represented (legal):** Kaye, Scholer, Fierman, Hays & Handler LLP.

**Personnel:**

**Roy Roberts**, General Manager.

**Rates:** On request.

KPHZ BPCT-19960405LW GRANTED: 1/23/1998



© 2006 Warren Communications News

**City of License:** Holbrook. **Station DMA:** Phoenix (Prescott), AZ. **Rank:** 14.

**Nielsen Data:** Not available.

**KMOH-DT**

**Ch. 19**

**Network Service:** WBN.

**Grantee:** Phoenix 6 TV LLC, 7500 N.W. 72nd Ave., Medley, FL 33166.

**Studio:** 1101 N. Central Ave., Phoenix, AZ 85004.

**Mailing Address:** 2201 N. Vickey St., Flagstaff, AZ 86004-6106.

**Phone:** 602-257-1212. **Fax:** 602-261-6619.

**E-mail:** jparra@knaztv2.com

**Web Site:** <http://www.12news.com>

**Technical Facilities:** Channel No. 19 (500-506 MHz). Authorized power: 1000-kw max. visual. Antenna: 1915-ft above av. terrain, 50-ft. above ground.

Latitude	35°	01'	57"
Longitude	114°	21'	56"

**Note:** Latitude and longitude coordinates shown are based on the North American Datum of 1927 (NAD 27) as currently required by the Mass Media Bureau of the FCC.

**Ownership:** Bela TV LLC (Group Owner).

**Began Operation:** May 1, 2002. Standard Definition. Station operating under Special Temporary Authority at 24.7-kw max. visual.

**Represented (legal):** Leibowitz & Associates PA.

**Personnel:**

**Jerome Parra**, General Manager.

**Stan Pierce**, General & Local Sales Manager.

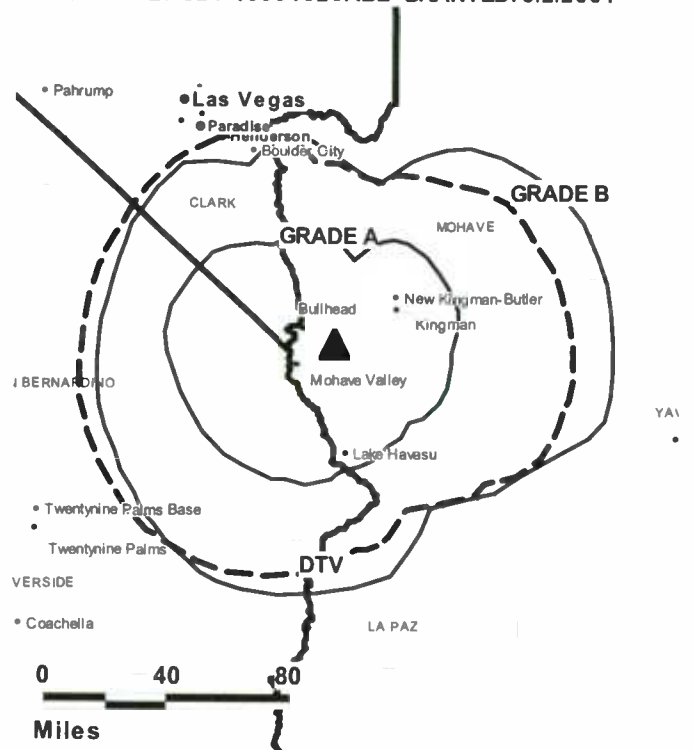
**Kim Smith**, News Director.

**John Koger**, Chief Engineer.

**Marge Divine**, Program & Traffic Manager.

**Rates:** On request.

KMOH-DT BPCDT-19991020ABL GRANTED: 3/2/2001



**City of License:** Kingman. **Station DMA:** Phoenix (Prescott), AZ. **Rank:** 14.  
**Nielsen Data:** Not available.

**KMOH-TV**  
**Ch. 6**

**Network Service:** WBN.

**Licensee:** Phoenix 6 TV LLC, 7500 N.W. 72nd Ave., Medley, FL 33166.

**Studio:** 1101 N. Central Ave., Phoenix, AZ 85004.

**Mailing Address:** 2201 N. Vickey St., Flagstaff, AZ 86004-6106.

**Phone:** 602-257-1212. **Fax:** 602-261-6619.

**E-mail:** jparra@knaztv2.com

**Web Site:** http://www.12news.com

**Technical Facilities:** Channel No. 6 (82-88 MHz). Authorized power: 100-kw visual, 10-kw aural. Antenna: 1942-ft above av. terrain, 98-ft. above ground, 4518-ft. above sea level.

Latitude	35°	01'	57"
Longitude	114°	21'	56"

**Transmitter:** Black Mountains, approx. 1-mi. ENE of Oatman.

**Digital Facilities:** Channel No. 19 (500-506 MHz). Power: 1000-kw max. visual. Antenna: 1915-ft above av. terrain, 50-ft. above ground.

Latitude	35°	01'	57"
Longitude	114°	21'	56"

**FCC Digital File Number:** BPCDT-19991020ABL. Granted: March 02, 2001.

**Note:** Latitude and longitude coordinates shown are based on the North American Datum of 1927 (NAD 27) as currently required by the Mass Media Bureau of the FCC.

**Ownership:** Bela TV LLC (Group Owner).

**Began Operation:** February 26, 1988. Sale to present owner by Gannett Broadcasting Group approved by FCC January 6, 2004. Transfer of 40% board rights to 17-member consortium headed by Robert Behar, Pan Atlantic Bank & Trust & Latin Capital Ventures LLC approved by FCC December 8, 2004.

**Represented (legal):** Leibowitz & Associates PA.

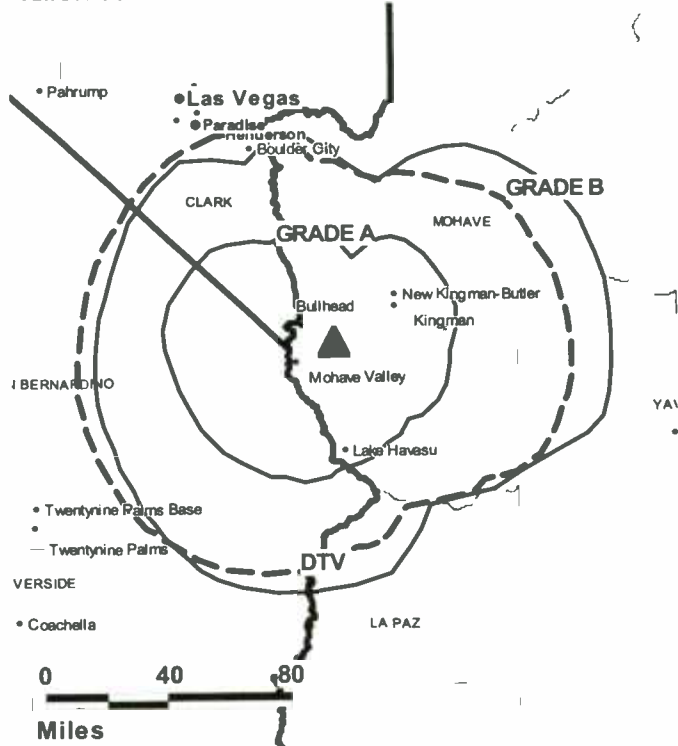
**Personnel:**

**Jerome Parra,** General Manager.

**Stan Pierce,** General & Local Sales Manager.

**Kim Smith,** News Director.

**KMOH-TV BPCT-19990708KF GRANTED: 8/12/1999**



© 2006 Warren Communications News

**John Koger,** Chief Engineer.

**Marge Divine,** Program & Traffic Manager.

**Highest 30 Sec. Rate:** \$50.

**City of License:** Kingman. **Station DMA:** Phoenix (Prescott), AZ. **Rank:** 14.

**Nielsen Data:** Not available.

**KPNX**

**Ch. 12**

**(Operates satellite KNAZ-TV, Flagstaff)**

**Network Service:** NBC.

**Licensee:** Multimedia Holdings Corp., 1101 N. Central Ave., Phoenix, AZ 85004.

**Studio:** 1101 N. Central Ave., Phoenix, AZ 85004.

**Mailing Address:** 1101 N. Central Ave., Phoenix, AZ 85004.

**Phone:** 602-257-1212. **Fax:** 602-257-6619.

**E-mail:** 12news@kpnx.com

**Web Site:** http://www.12news.com

**Technical Facilities:** Channel No. 12 (204-210 MHz). Authorized power: 316-kw visual, aural. Antenna: 1821-ft above av. terrain, 341-ft. above ground, 2992-ft. above sea level.

Latitude 33° 20' 00"  
Longitude 112° 03' 48"

**Digital Facilities:** Channel No. 36 (602-608 MHz). Power: 316-kw max. visual, 30-kw aural. Antenna: 1752-ft above av. terrain, 272-ft. above ground, 2923-ft. above sea level.

Latitude 33° 20' 00"  
Longitude 112° 03' 48"

**FCC Digital File Number:** BPCDT-980729PK. Granted: October 07, 1998.

**Note:** Latitude and longitude coordinates shown are based on the North American Datum of 1927 (NAD 27) as currently required by the Mass Media Bureau of the FCC.

**Multichannel TV Sound:** Stereo and separate audio program.

**Satellite Earth Stations:** Transmitter Harris; Harris, 3-meter Ku-band; Vertex, 4.6-meter Ku-band; Andrew, 4.6-meter Ku-band; Harris, 6.1-meter C-band; Harris, 6.1-meter Ku-band; Standard Communications, Microdyne, M/A-Com, Harris receivers.

**SNG Mobile Dish:** Harris, 2.3-meter Ku-band.

**News Services:** UPI, AP.

**LMA:** Local marketing agreement with KPPX (X), Tolleson.

**Ownership:** Gannett Broadcasting Group (Group Owner).

**Began Operation:** April 23, 1953. Merger of Combined Communications with Gannett approved by FCC June 7, 1979 (Television Digest, Vol. 18:20, 38; 19:24). Merger to form Combined Communications approved by FCC October 16, 1968. Previous sale to John J. Louis family & others by Harry L. Nace interests approved by FCC June 16, 1954 (Vol. 10:18, 25).

**Represented (sales):** Blair Television.

**Represented (legal):** Reed, Smith, Shaw & McClay.

**Represented (engineering):** Cohen, Dippell & Everist PC.

**Personnel:**

**John Misner,** Vice President & General Manager.

**Lucia Madrid,** Vice President & Community Affairs Director.

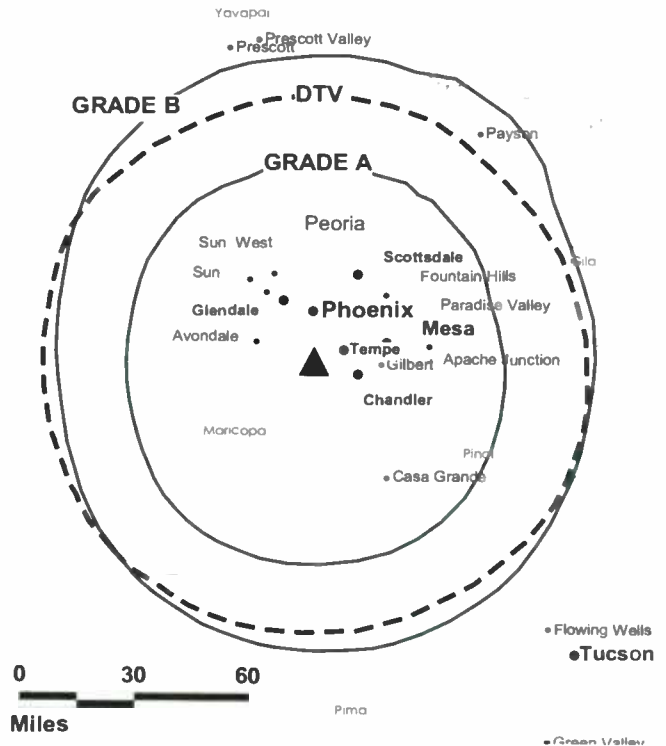
**Anita Helt,** Vice President, Marketing, Programming & Promotions.

**Dan Mayasich,** General Sales Manager.

**Beth Worsham,** Local Sales Manager.

**Suzanne McCoy,** National Sales Manager.

**KPNX BPCT-981002KH GRANTED: 11/1/99**



**Mike Mejia,** Regional Sales Manager.

**Mark Casey,** News Director.

**Randy Decker,** Chief Engineer.

**Kent Saunders,** Business Manager.

**Sally Soliere,** Programming Coordinator.

**Annette Rhoades,** Traffic Manager.

**Rates:** On request.

**City of License:** Mesa. **Station DMA:** Phoenix (Prescott), AZ. **Rank:** 14.

Circulation © 2005 Nielsen. Coverage based on Nielsen study.

GrandTotal	Cable TV Households	Non-cable TV Households	Total TV Households
Estimated Station Totals *	952,080	618,900	1,570,980
Average Weekly Circulation (2005)	620,945	371,921	992,866
Average Daily Circulation (2005)			491,120
Station DMA Total	Cable TV Households	Non-cable TV Households	Total TV Households
Estimated Station Totals *	952,080	618,900	1,570,980
Average Weekly Circulation (2005)	620,945	371,921	992,866
Average Daily Circulation (2005)			491,120

\*Estimated station totals are sums of the Nielsen TV and Cable TV household estimates for each county in which the station registers viewing of more than 5% as per the Nielsen Survey Methods.



**KPNX-DT**  
**Ch. 36**

**Network Service:** NBC.

**Licensee:** Multimedia Holdings Corp., 1101 N. Central Ave., Phoenix, AZ 85004.

**Studio:** 1101 N. Central Ave., Phoenix, AZ 85004.

**Mailing Address:** 1101 N. Central Ave., Phoenix, AZ 85004.

**Phone:** 602-257-1212. **Fax:** 602-257-6619.

**E-mail:** 12news@kpnx.com

**Web Site:** http://www.12news.com

**Technical Facilities:** Channel No. 36 (602-608 MHz). Authorized power: 316-kw max. visual, 30-kw aural. Antenna: 1752-ft above av. terrain, 272-ft. above ground, 2923-ft. above sea level.

Latitude	33°	20'	00"
Longitude	112°	03'	48"

**Transmitter:** South Mountain Park, Site 9.

**Note:** Latitude and longitude coordinates shown are based on the North American Datum of 1927 (NAD 27) as currently required by the Mass Media Bureau of the FCC.

**Ownership:** Gannett Broadcasting Group (Group Owner).

**Began Operation:** June 15, 2000. High Definition.

**Represented (sales):** Blair Television.

**Represented (engineering):** Cavell, Mertz & Davis Inc.

**Personnel:**

**John Misner,** Vice President & General Manager.

**Lucia Madrid,** Vice President & Community Affairs Director.

**Anita Helt,** Vice President, Marketing, Programming & Promotions.

**Dan Mayasich,** General Sales Manager.

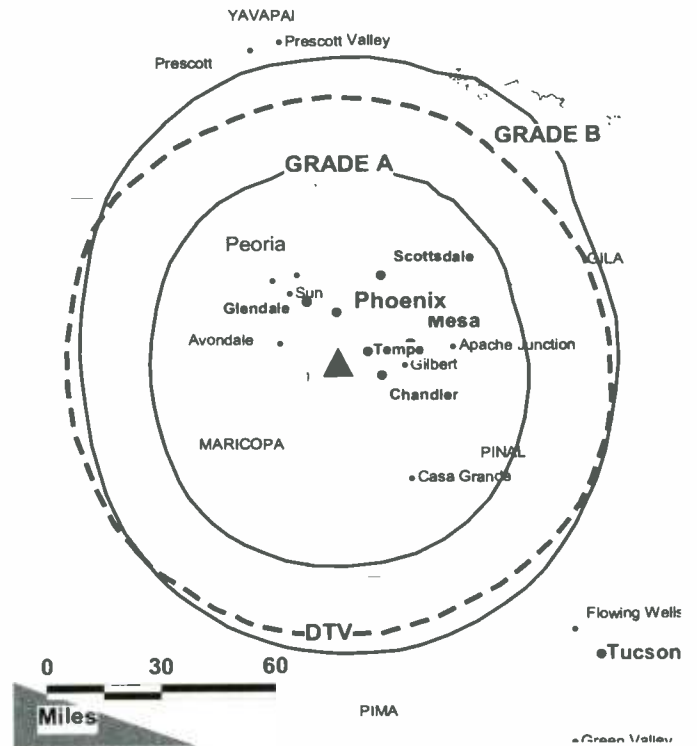
**Beth Worsham,** Local Sales Manager.

**Suzanne McCoy,** National Sales Manager.

**Mike Mejia,** Regional Sales Manager.

**Mark Casey,** News Director.

**KPNX-DT BPCDT-980729KP GRANTED: 10/7/98**



© 2006 Warren Communications News

**Randy Decker,** Chief Engineer.

**Kent Saunders,** Business Manager.

**Sally Soliere,** Program Coordinator.

**Annette Rhoades,** Traffic Manager.

**Rates:** On request.

**City of License:** Mesa. **Station DMA:** Phoenix (Prescott), AZ. **Rank:** 14.

**Nielsen Data:** Not available.

**Arizona — Mexicali, Mexico**

**XHBC-TV**

**Ch. 3**

**Network Service:** TMO.

**Licensee:** Televisora de Mexicali S.A., Ave. Madero 714 Altos, Baja California, Mexico.

**Studio:** Romulo O'Farrill 938, Col. Centro Civico, BC 21000.

**Mailing Address:** Box 7, Calexico, CA 92231.

**Phone:** 0165-56-1228. **Fax:** 0165-57-5271.

**E-mail:** fweber@televisa.com.mx

**Web Site:** <http://www.mexicali.televisa.com.mx>

**Technical Facilities:** Channel No. 3 (60-66 MHz). Authorized power: 100-kw visual, 26-kw aural. Antenna: 650-ft above av. terrain.

Latitude	00°	00'	00"
Longitude	00°	00'	00"

**Transmitter:** Mexicali, Mexico.

**Note:** Latitude and longitude coordinates shown are based on the North American Datum of 1927 (NAD 27) as currently required by the Mass Media Bureau of the FCC.

**Ownership:** Televisora de Calimex S.A. (Group Owner).

**Began Operation:** October 6, 1975.

**Personnel:**

**Raul Sanchez Aparicio**, General Manager.

**Rates:** On request.

**City of License:** Mexicali, Mexico. **Station DMA:** Yuma, AZ-El Centro, CA. **Rank:** 170.

Circulation © 2005 Nielsen. Coverage based on Nielsen study.

<b>GrandTotal</b>	<b>Cable TV Households</b>	<b>Non-cable TV Households</b>	<b>Total TV Households</b>
Estimated Station Totals *	23,050	18,050	41,100
Average Weekly Circulation (2005)	3,665	3,375	7,040
Average Daily Circulation (2005)			2,672

<b>Other DMA Total</b>	<b>Cable TV Households</b>	<b>Non-cable TV Households</b>	<b>Total TV Households</b>
Estimated Station Totals *	23,050	18,050	41,100
Average Weekly Circulation (2005)	3,665	3,375	7,040
Average Daily Circulation (2005)			2,672

\*Estimated station totals are sums of the Nielsen TV and Cable TV household estimates for each county in which the station registers viewing of more than 5% as per the Nielsen Survey Methods.

**KASW**  
**Ch. 61**

**Network Service:** WBN.

**Licensee:** KASW Inc., 400 S. Record St., Dallas, TX 75202.

**Studio:** 5555 N. 7th Ave., Phoenix, AZ 85013.

**Mailing Address:** 5555 N. 7th Ave., Phoenix, AZ 85013.

**Phone:** 480-661-6161. **Fax:** 602-207-3277.

**E-mail:** mark.higgins@azfamily.com

**Web Site:** http://www.azfamily.com

**Technical Facilities:** Channel No. 61 (752-758 MHz). Authorized power: 2500-kw max. visual. Antenna: 1775-ft above av. terrain, 318-ft. above ground, 2976-ft. above sea level.

Latitude 33° 20' 01"  
Longitude 112° 03' 44"

**Transmitter:** South Mountain, 8-mi. S of Phoenix.

**Digital Facilities:** Channel No. 49 (680-686 MHz). Power: 531-kw max. visual. Antenna: 1631-ft above av. terrain, 174-ft. above ground, 2831-ft. above sea level.

Latitude 33° 20' 002"  
Longitude 112° 003' 44"

**FCC Digital File Number:** BMPCDT-20020531AAR. Granted: July 09, 2003.

**Note:** Latitude and longitude coordinates shown are based on the North American Datum of 1927 (NAD 27) as currently required by the Mass Media Bureau of the FCC.

**Ownership:** Belo Corp. (Group Dwner).

**Began Operation:** September 22, 1995. Sale to present owner by Brooks Broadcasting LLC approved by FCC January 24, 2000 (Television Digest, Vol. 40:10).

**Represented (legal):** Wood, Maines & Brown Chartered.

**Personnel:**

**Mark A. Higgins,** President & General Manager.

**Dean Apostalides,** General Sales Manager.

**Richard Soltesz,** Local Sales Manager.

**Scott Rain,** Local Sales Manager.

**Jasper Joyce,** Sales Assistant.

**John Nielsen,** National Sales Manager.

**Jim Cole,** Chief Engineer.

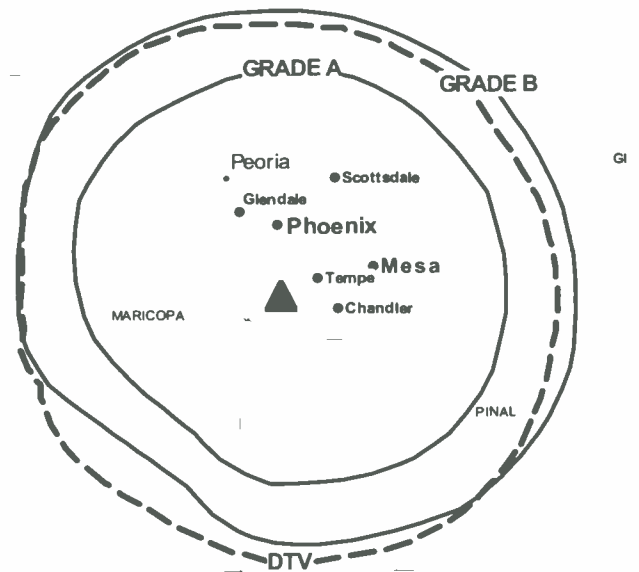
**Wendy Helle,** Business Manager.

**Mark Demopoulos,** Program Director.

**Bianca Esparza,** Marketing Director.

**Brad Anderson,** Production Manager.

**KASW BMPCT-19950217KE GRANTED: 5/25/1995**



© 2006 Warren Communications News

**Terry Lane,** Creative Services Director.

**Shanda Crane,** Traffic Manager.

**Rates:** Dn request.

**City of License:** Phoenix. **Station DMA:** Phoenix (Prescott), AZ. **Rank:** 14.

Circulation © 2005 Nielsen. Coverage based on Nielsen study.

GrandTotal	Cable TV Households	Non-cable TV Households	Total TV Households
Estimated Station Totals *	952,080	618,900	1,570,980
Average Weekly Circulation (2005)	282,986	201,446	484,432
Average Daily Circulation (2005)			167,314

Station DMA Total	Cable TV Households	Non-cable TV Households	Total TV Households
Estimated Station Totals *	952,080	618,900	1,570,980
Average Weekly Circulation (2005)	282,986	201,446	484,432
Average Daily Circulation (2005)			167,314

\*Estimated station totals are sums of the Nielsen TV and Cable TV household estimates for each county in which the station registers viewing of more than 5% as per the Nielsen Survey Methods.

**KASW-DT**

**Ch. 49**

**Network Service:** WBN.

**Grantee:** KASW Inc., 400 S. Record St., Dallas, TX 75202.

**Studio:** 5555 N. 7th Ave., Phoenix, AZ 85013.

**Mailing Address:** 5555 N. 7th Ave., Phoenix, AZ 85013.

**Phone:** 480-661-6161. **Fax:** 602-207-3277.

**E-mail:** mark\_higgins@azfamily.com

**Web Site:** http://www.azfamily.com

**Technical Facilities:** Channel No. 49 (680-686 MHz). Authorized power: 531-kw max. visual. Antenna: 1631-ft above av. terrain, 174-ft. above ground, 2831-ft. above sea level.

Latitude	33°	20'	002"
Longitude	112°	003'	44"

**Note:** Latitude and longitude coordinates shown are based on the North American Datum of 1927 (NAD 27) as currently required by the Mass Media Bureau of the FCC.

**Ownership:** Belo Corp. (Group Owner).

**Began Operation:** May 31, 2002. Station operating under Special Temporary Authority at 66-kw max. visual.

**Personnel:**

**Mark A. Higgins**, President & General Manager.

**Dean Apostolides**, General Sales Manager.

**Scott Rain**, Local Sales Manager.

**Richard Soltesz**, Local Sales Manager.

**John Nielsen**, National Sales Manager.

**Jasper Joyce**, Sales Assistant.

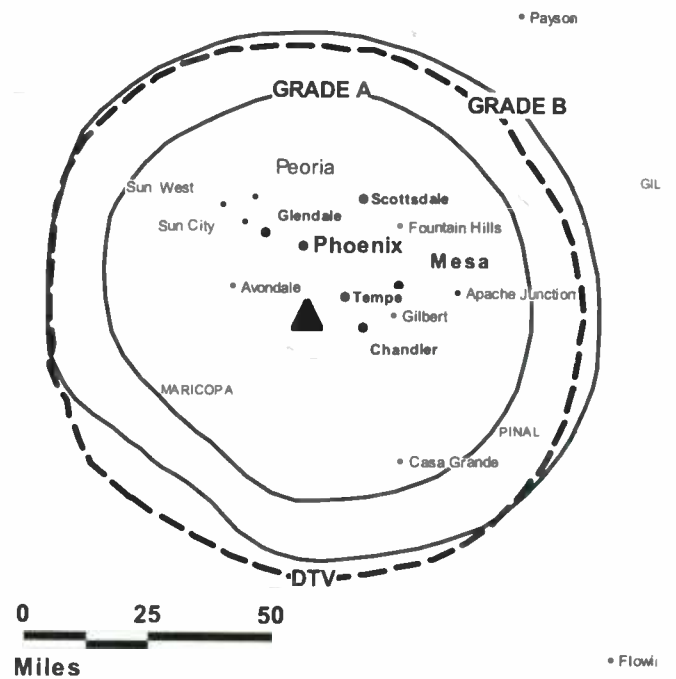
**Jim Cole**, Chief Engineer.

**Wendy Helle**, Business Manager.

**Mark Demopoulos**, Program Director.

**Blanca Esparza**, Marketing Director.

KASW-DT BMPCDT-20020531AAR GRANTED: 7/9/2003



**Brad Anderson**, Production Manager.

**Terry Lane**, Creative Services Director.

**Shanda Crane**, Traffic Manager.

**Rates:** On request.

**City of License:** Phoenix. **Station DMA:** Phoenix (Prescott), AZ. **Rank:** 14.

**Nielsen Data:** Not available.

**KAZT-DT**  
**Ch. 25**

**Network Service:** IND.

**Grantee:** KAZT LLC, 4343 E. Camelback Rd., Suite 400, Phoenix, AZ 85018.

**Studio:** 4343 E. Camelback Rd., Suite 400, Phoenix, AR 85018.

**Mailing Address:** 4343 E. Camelback Rd., Suite 400, Phoenix, AZ 85018.

**Phone:** 602-224-0027. **Fax:** 602-224-2214.

**E-mail:** rbergamo@kaz.tv

**Web Site:** http://www.kaz.tv

**Technical Facilities:** Channel No. 25 (536-542 MHz). Authorized power: 50-kw max. visual. Antenna: 2789-ft above av. terrain, 92-ft. above ground.

Latitude	34°	41'	15"
Longitude	112°	07'	01"

**Note:** Latitude and longitude coordinates shown are based on the North American Datum of 1927 (NAD 27) as currently required by the Mass Media Bureau of the FCC.

**Ownership:** KAZT LLC (Group Owner).

**Began Operation:** Station operating under Special Temporary Authority at 2.27-kw max. visual; no on-air date

**Represented (legal):** Shaw Pittman.

**Represented (sales):** Petry Television Inc.

**Personnel:**

**Ron Bergamo**, Vice President & General Manager.

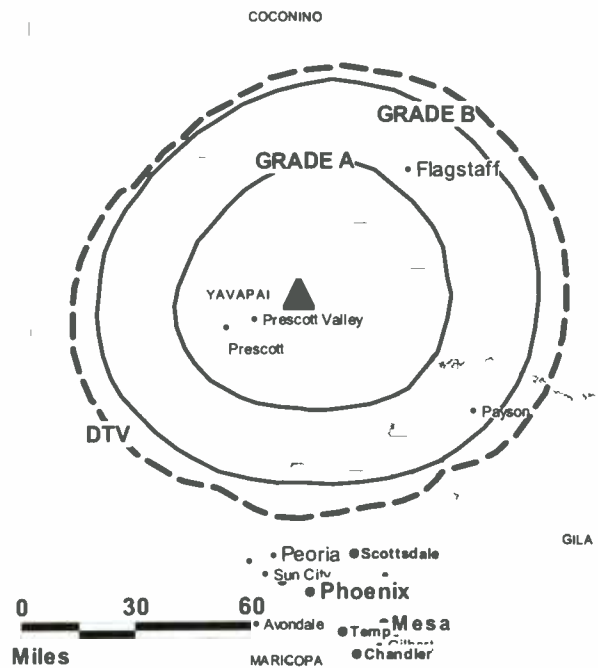
**Richard Howe**, National & Local Sales Manager.

**Phil Hammon**, Chief Engineer.

**Brian Neeley**, Business Manager.

**Michael Hagerty**, Program Operations Manager.

KAZT-DT BPCDT-19991026ACO GRANTED: 2/22/2001



© 2006 Warren Communications News

**Rates:** On request.

**City of License:** Phoenix. **Station DMA:** Phoenix (Prescott), AZ. **Rank:** 14.

**Nielsen Data:** Not available.

**KAZT-TV**  
Ch. 7

**Network Service:** IND.

**Licensee:** KAZT LLC, 4343 E. Camelback Rd., Suite 400, Phoenix, AZ 85018.

**KAZT-TV:** 4343 E. Camelback Rd., Suite 130, Phoenix, AZ 85018.

**Mailing Address:** 4343 E. Camelback Rd., Suite 130, Phoenix, AZ 85018.

**Phone:** 602-224-0027. **Fax:** 602-224-2214.

**E-mail:** rbergamo@kaz.tv

**Web Site:** http://www.kaz.tv

**Technical Facilities:** Channel No. 7 (174-180 MHz). Authorized power: 8.71-kw visual, 1.74-kw aural. Antenna: 2814-ft above av. terrain, 110-ft. above ground, 7930-ft. above sea level.

Latitude 34° 42' 17"  
Longitude 112° 06' 55"

**Transmitter:** S peak of Mingus Mountain, 22-mi. ENE of Prescott.

**Digital Facilities:** Channel No. 25 (536-542 MHz). Power: 50-kw max. visual. Antenna: 2789-ft above av. terrain, 92-ft. above ground.

Latitude 34° 41' 15"  
Longitude 112° 07' 01"

**FCC Digital File Number:** BPCDT-19991028ACO. Granted: February 22, 2001.

**Note:** Latitude and longitude coordinates shown are based on the North American Datum of 1927 (NAD 27) as currently required by the Mass Media Bureau of the FCC.

**Satellite Earth Stations:** Transmitter Harris; Paraclipse, 3.5-meter C-band; RCA Americom, 4.5-meter Ku-band; Harris, 6.2-meter C-band; Harris, Excalibur receivers.

**News Service:** CNN.

**Ownership:** KAZT LLC (Group Owner).

**Began Operation:** September 5, 1982.

**Represented (legal):** Shaw Pittman.

**Represented (sales):** Petry Television Inc.

**Personnel:**

Ron Bergamo, Vice President & General Manager.

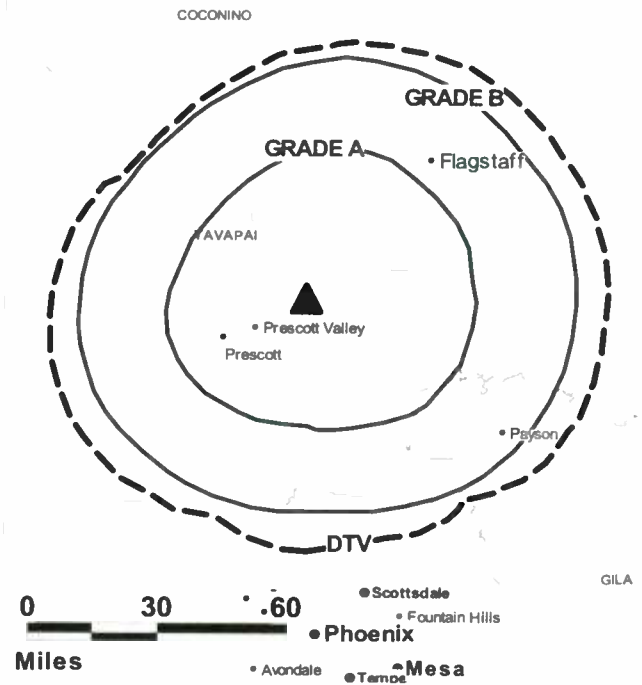
Michael Hagerty, Program Operations Manager.

Richard Howe, National & Local Sales Manager.

Phil Hammon, Chief Engineer.

**Kepper, Tupper & Company**  
We brokered the sale of KAZT-TV  
112 High Ridge Avenue, Ridgefield, CT (203)431-3366

**KAZT-TV BPCT-19790618KG GRANTED: 1/7/1980**



© 2006 Warren Communications News

**Brian Neeley, Business Manager.**

**Highest 30 Sec. Rate:** \$250.

**City of License:** Phoenix. **Station DMA:** Phoenix (Prescott), AZ. **Rank:** 14.

Circulation © 2005 Nielsen. Coverage based on Nielsen study.

GrandTotal	Cable TV Households	Non-cable TV Households	Total TV Households
Estimated Station Totals *	918,350	523,370	1,441,720
Average Weekly Circulation (2005)	79,578	34,244	113,822
Average Daily Circulation (2005)			28,534
Station DMA Total	Cable TV Households	Non-cable TV Households	Total TV Households
Estimated Station Totals *	888,010	523,370	1,411,380
Average Weekly Circulation (2005)	77,485	34,244	111,729
Average Daily Circulation (2005)			28,140
Other DMA Total	Cable TV Households	Non-cable TV Households	Total TV Households
Estimated Station Totals *	30,340	0	30,340
Average Weekly Circulation (2005)	2,093	0	2,093
Average Daily Circulation (2005)			394

\*Estimated station totals are sums of the Nielsen TV and Cable TV household estimates for each county in which the station registers viewing of more than 5% as per the Nielsen Survey Methods.



**KNXV-DT**  
**Ch. 56**

**Network Service:** ABC.

**Licensee:** Scripps Howard Broadcasting Co., 312 Walnut St., Cincinnati, OH 45202.

**Studio:** 515 N. 44th St., Phoenix, AZ 85008.

**Mailing Address:** 515 N. 44th St., Phoenix, AZ 85008.

**Phone:** 602-273-1500. **Fax:** 602-685-3000.

**E-mail:** engineering@abc15.com

**Web Site:** http://www.phoenix360.com

**Technical Facilities:** Channel No. 56 (722-728 MHz). Authorized power: 73-kw max. visual. Antenna: 1670-ft above av. terrain, 210-ft. above ground, 2841-ft. above sea level.

Latitude	33°	20'	00"
Longitude	112°	03'	46"

**Transmitter:** South Mountain Park.

**Note:** Latitude and longitude coordinates shown are based on the North American Datum of 1927 (NAD 27) as currently required by the Mass Media Bureau of the FCC.

**Ownership:** E. W. Scripps Co. (Group Owner).

**Began Operation:** January 12, 2000. Standard and High Definition.

**Represented (sales):** Eagle Television Sales.

**Represented (legal):** Baker & Hostetter LLP.

**Personnel:**

**John Culliton**, General Manager.

**Janice Todd**, General Sales Manager.

**Rollin Wood**, Local Sales Manager.

**Kimberly Steele**, National Sales Manager.

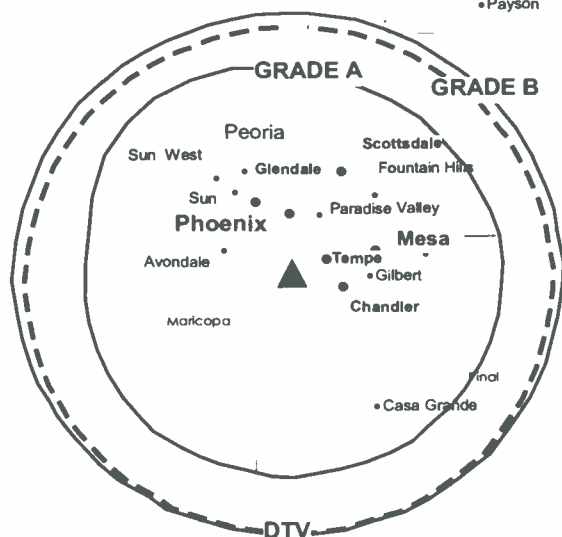
**Bob Sullivan**, News Director.

**Ryan Steward**, Chief Engineer.

**Gail Schmeling**, Business Manager.

**Janice Todd**, Program Director.

**KNXV-DT BPCDT-980720KH GRANTED: 10/6/1998**



0 25 50  
Miles

© 2006 Warren Communications News

**Jim Hart**, Promotion Director.

**Don McClure**, Production Manager.

**Janet Romero**, Traffic Manager.

**Heidi Price**, Public Affairs Director.

**Rates:** On request.

**City of License:** Phoenix. **Station DMA:** Phoenix (Prescott), AZ. **Rank:** 14.

**Nielsen Data:** Not available.

**KNXV-TV**  
**Ch. 15**

**Network Service:** ABC.

**Licensee:** Scripps Howard Broadcasting Co., 312 Walnut St., Cincinnati, OH 45202.

**Studio:** 515 N. 44th St., Phoenix, AZ 85008.

**Mailing Address:** 515 N. 44th St., Phoenix, AZ 85008.

**Phone:** 602-273-1500. **Fax:** 602-685-3000.

**E-mail:** engineering@abc15.com

**Web Site:** http://www.phoenix360.com

**Technical Facilities:** Channel No. 15 (476-482 MHz). Authorized power: 631-kw max. visual, 63.1-kw aural. Antenna: 1710-ft above av. terrain, 282-ft. above ground, 2912-ft. above sea level.

Latitude 33° 20' 00"  
Longitude 112° 03' 46"

Holds CP for change to 4000-kw max. visual, 256-ft above av. terrain, 2883-ft. above ground, 1715-ft. above sea level; BPCT-960702KO.

**Transmitter:** South Mountain Park.

**Digital Facilities:** Channel No. 56 (722-728 MHz). Power: 73-kw max. visual. Antenna: 1670-ft above av. terrain, 210-ft. above ground, 2841-ft. above sea level.

Latitude 33° 20' 00"  
Longitude 112° 03' 46"

**FCC Digital File Number:** BPCDT-980720KH. Granted: October 06, 1998.

**Note:** Latitude and longitude coordinates shown are based on the North American Datum of 1927 (NAD 27) as currently required by the Mass Media Bureau of the FCC.

**Multichannel TV Sound:** Stereo only.

**Satellite Earth Stations:** Transmitter RCA; Vertex, 4.5-meter KC-band; Andrew, 4.5-meter KC-band; Harris, 6-meter C-band.

**News Services:** CNN Headline News, AP.

**Ownership:** E. W. Scripps Co. (Group Owner).

**Began Operation:** September 9, 1979. Sale to present owner by Arlington Corp. approved by FCC January 8, 1985 (Television Digest, Vol. 24:20, 26; 25:2).

**Represented (sales):** Eagle Television Sales.

**Represented (legal):** Baker & Hostetler LLP.

**Personnel:**

**John Culliton**, General Manager.

**Janice Todd**, General Sales Manager.

**Rollin Wood**, Local Sales Manager.

**Kimberly Steele**, National Sales Manager.

**Bob Sullivan**, News Director.

**Ryan Steward**, Engineering Manager.

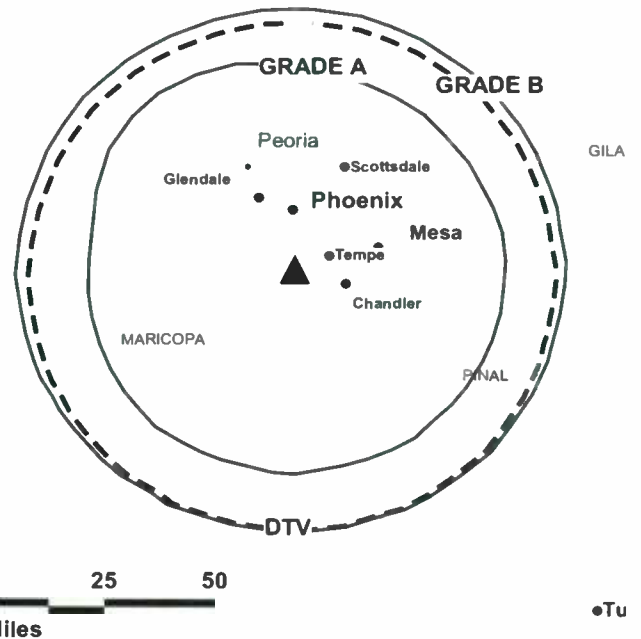
**Gail Schmeling**, Business Manager.

**Janice Todd**, Program Director.

**Jim Hart**, Promotion Director.

**Don McClure**, Production Manager.

**KNXV-TV BPCT-960702KO GRANTED: 6/10/1998**



© 2006 Warren Communications News

**Janet Romero**, Traffic Manger.

**Heidi Price**, Public Affairs Director.

**Rates:** On request.

**City of License:** Phoenix. **Station DMA:** Phoenix (Prescott), AZ. **Rank:** 14.

Circulation © 2005 Nielsen. Coverage based on Nielsen study.

GrandTotal	Cable TV Households	Non-cable TV Households	Total TV Households
Estimated Station Totals *	982,420	618,900	1,601,320
Average Weekly Circulation (2005)	542,667	296,839	839,506
Average Daily Circulation (2005)			326,943
Station DMA Total	Cable TV Households	Non-cable TV Households	Total TV Households
Estimated Station Totals *	952,080	618,900	1,570,980
Average Weekly Circulation (2005)	530,167	296,839	827,006
Average Daily Circulation (2005)			324,546
Other DMA Total	Cable TV Households	Non-cable TV Households	Total TV Households
Estimated Station Totals *	30,340	0	30,340
Average Weekly Circulation (2005)	12,500	0	12,500
Average Daily Circulation (2005)			2,397

\*Estimated station totals are sums of the Nielsen TV and Cable TV household estimates for each county in which the station registers viewing of more than 5% as per the Nielsen Survey Methods.

**KPAZ-DT**  
**Ch. 20**

**Network Service:** TBN.

**Grantee:** Trinity Broadcasting Network Inc., 2442 Michelle Dr., Tustin, CA 92780.

**Studio:** 3551 E. McDowell Rd., Phoenix, AZ 85005.

**Mailing Address:** 3551 E. McDowell Rd., Phoenix, AZ 85005.

**Phone:** 602-273-1477. **Fax:** 602-267-9427.

**E-mail:** tbnphx@integrity.com

**Web Site:** http://www.tbn.com

**Technical Facilities:** Channel No. 20 (506-512 MHz). Authorized power: 500-kw max. visual. Antenna: 1604-ft above av. terrain, 148-ft. above ground, 2769-ft. above sea level.

Latitude	33°	20'	02.5"
Longitude	112°	03'	42"

**Transmitter:** Top of existing tower within the South Mountain antenna farm.

**Note:** Latitude and longitude coordinates shown are based on the North American Datum of 1927 (NAD 27) as currently required by the Mass Media Bureau of the FCC.

**Ownership:** Trinity Broadcasting Network Inc. (Group Owner).

**Began Operation:** Station operating under Special Temporary Authority at 3-kw max. visual.

**Personnel:**

**Paul F. Crouch**, President and General Manager.

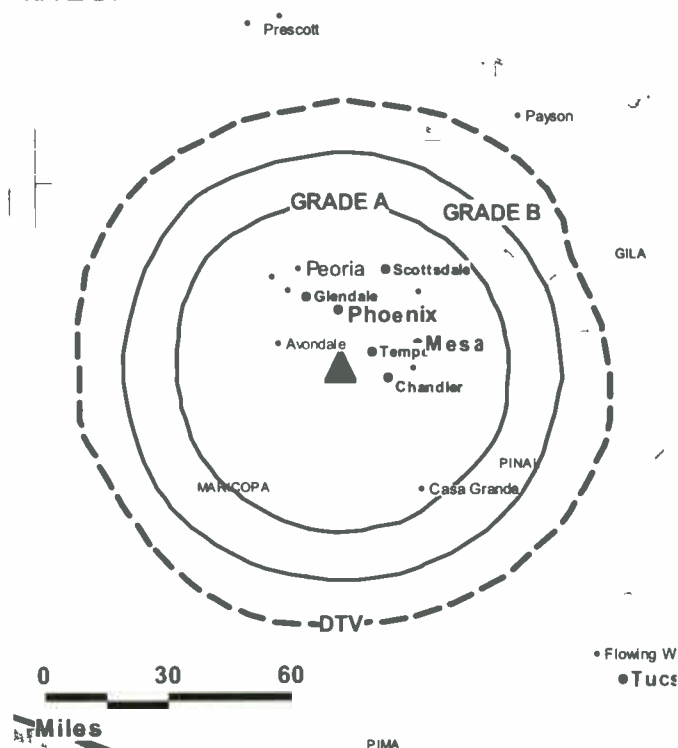
**Pamela Gilbert**, Station & Production Manager.

**Gary Nichols**, Chief Engineer & Traffic Manager.

**Oralena Valero**, Program Director.

**Rates:** On request.

KPAZ-DT BPCDT-19990414KH GRANTED: 8/10/2001



**City of License:** Phoenix. **Station DMA:** Phoenix (Prescott), AZ. **Rank:** 14.  
**Nielsen Data:** Not available.

**KPAZ-TV**  
**Ch. 21**

**Network Service:** TBN.

**Licensee:** Trinity Broadcasting Network Inc., 2442 Michelle Dr., Tustin, CA 92780.

**Studio:** 3551 E. McDowell Rd., Phoenix, AZ 85008.

**Mailing Address:** 3551 E. McDowell Rd., Phoenix, AZ 85008.

**Phone:** 602-273-1477. **Fax:** 602-267-9427.

**E-mail:** tbnphx@integrity.com

**Web Site:** http://www.tbn.org

**Technical Facilities:** Channel No. 21 (512-518 MHz). Authorized power: 1282-kw visual. Antenna: 1604-ft above av. terrain, 147-ft. above ground, 2768-ft. above sea level.

Latitude	33°	20'	02.5"
Longitude	112°	03'	42"

**Transmitter:** South Mountain antenna farm.

**Digital Facilities:** Channel No. 20 (506-512 MHz). Power: 500-kw max. visual. Antenna: 1604-ft above av. terrain, 148-ft. above ground, 2769-ft. above sea level.

Latitude	33°	20'	02.5"
Longitude	112°	03'	42"

**FCC Digital File Number:** BPCDT-990414KH. Granted: August 10, 2001.

**Note:** Latitude and longitude coordinates shown are based on the North American Datum of 1927 (NAD 27) as currently required by the Mass Media Bureau of the FCC.

**Satellite Earth Station:** Transmitter Comark; Scientific-Atlanta, 5-meter; Scientific-Atlanta receivers.

**News Service:** TBN.

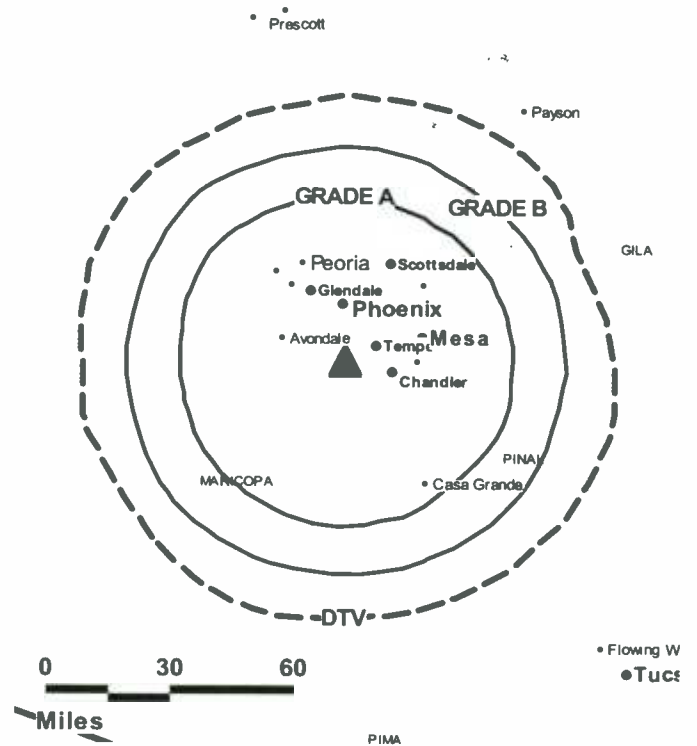
**Ownership:** Trinity Broadcasting Network Inc. (Group Owner).

**Began Operation:** September 16, 1967. Involuntary transfer of control from Donald B. Thomson, et al., to trustee approved by FCC October 9, 1969. Sale to Glad Tidings Church of America approved by FCC June 24, 1971. Station left air January 19, 1977. Sale to present owner by Glad Tidings approved by FCC July 21, 1977. Station resumed operation September 5, 1977.

**Personnel:**

**Paul F. Crouch,** President & General Manager.

**KPAZ-TV BMPCT-19930426KF GRANTED: 6/17/1993**



© 2006 Warren Communications News

**Pamela Gilbert,** Station & Production Manager.

**Gary L. Nichols,** Chief Engineer & Traffic Manager.

**Oralena Valero,** Program Director.

**Highest 30 Sec. Rate:** \$50.

**City of License:** Phoenix. **Station DMA:** Phoenix (Prescott), AZ. **Rank:** 14.

**Nielsen Data:** Not available.

**KPHO-DT**  
**Ch. 17**

**Network Service:** CBS.

**Licensee:** Meredith Corp., Box 20100, Phoenix, AZ 85036.

**Studio:** 4016 N. Black Canyon Hwy., Phoenix, AZ 85017.

**Mailing Address:** Box 20100, Phoenix, AZ 85036.

**Phone:** 602-264-1000. **Fax:** 602-274-1596.

**E-mail:** cbs5news@kpho.com

**Web Site:** http://www.kpho.com

**Technical Facilities:** Channel No. 17 (488-494 MHz). Authorized power: 940-kw max. visual. Antenna: 1663-ft above av. terrain, 272-ft. above ground, 2871-ft. above sea level.

Latitude	33°	20'	02"
Longitude	112°	03'	40"

Requests modification of CP for change to 1000-kw max. visual; BMPCDT-20040721AMJ.

**Note:** Latitude and longitude coordinates shown are based on the North American Datum of 1927 (NAD 27) as currently required by the Mass Media Bureau of the FCC.

**Ownership:** Meredith Corp. (Group Owner).

**Began Operation:** Station operating; no on-air date.

**Personnel:**

**Steve Hammel,** Vice President & General Manager.

**Mitch Nye,** General Sales Manager.

**Todd Krauss,** Local Sales Manager.

**Ray Rios,** Local Sales Manager.

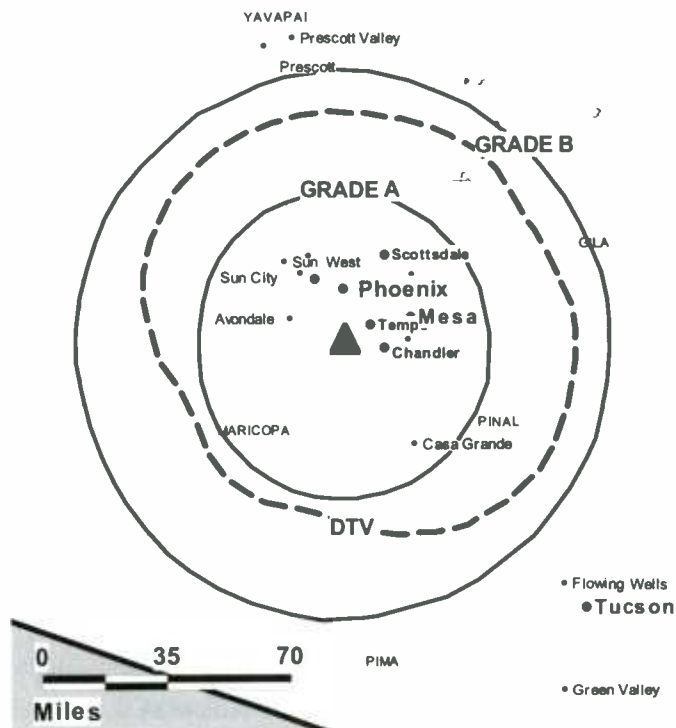
**Kevin Branigan,** National Sales Manager.

**Tom Bell,** News Director.

**Ed Sutton,** Engineering Director.

**Judy Wallace,** Business Manager.

KPHO-DT BPCDT-20011130AEP GRANTED: 1/18/2002



© 2006 Warren Communications News

**Seth Parker,** Program Director.

**Will Sliger,** Promotions Manager.

**Jan Zumbrum,** Traffic Manager.

**Rates:** On request.

**City of License:** Phoenix. **Station DMA:** Phoenix (Prescott), AZ. **Rank:** 14.

**Nielsen Data:** Not available.

**KPHO-TV**  
**Ch. 5**

**Network Service:** CBS.

**Licensee:** Meredith Corp., 1716 Locust St., Des Moines, IA 50309.

**Studio:** 4016 N. Black Canyon Hwy., Phoenix, AZ 85017.

**Mailing Address:** Box 20100, Phoenix, AZ 85036.

**Phone:** 602-264-1000. **Fax:** 602-274-1596.

**E-mail:** cbs5gm@kpho.com

**Web Site:** http://www.kpho.com

**Technical Facilities:** Channel No. 5 (76-82 MHz). Authorized power: 100-kw visual, 10-kw aural. Antenna: 1770-ft above av. terrain, 376-ft. above ground, 2976-ft. above sea level.

Latitude 33° 20' 02"  
Longitude 112° 03' 40"

**Transmitter:** Atop South Mountain, 8.5-mi. S of Phoenix.

**Digital Facilities:** Channel No. 17 (488-494 MHz). Power: 940-kw max. visual. Antenna: 1663-ft above av. terrain, 272-ft. above ground, 2871-ft. above sea level.

Latitude 33° 20' 02"  
Longitude 112° 03' 40"

**Note:** Latitude and longitude coordinates shown are based on the North American Datum of 1927 (NAD 27) as currently required by the Mass Media Bureau of the FCC.

**Multichannel TV Sound:** Stereo and separate audio program.

**Satellite Earth Stations:** RCA, 3.5-meter Ku-band; Harris, 6.1-meter C-band; Standard Electronics, Harris receivers.

**News Services:** CNN Newsource, AP.

**Ownership:** Meredith Corp. (Group Owner).

**Began Operation:** December 4, 1949. Sold to present owner in June 1952 (Television Digest, Vol. 8:18, 26).

**Represented (sales):** Harrington, Righter & Parsons Inc.

**Represented (legal):** Dow, Lohnes & Albertson.

**Personnel:**

**Steve Hammel,** Vice President & General Manager.

**Will Sliger,** Promotions Manager.

**Jan Zumbrum,** Traffic Manager.

**Ray Rios,** Local Sales Manager.

**Mitch Nye,** General Sales Manager.

**Todd Krauss,** Local Sales Manager.

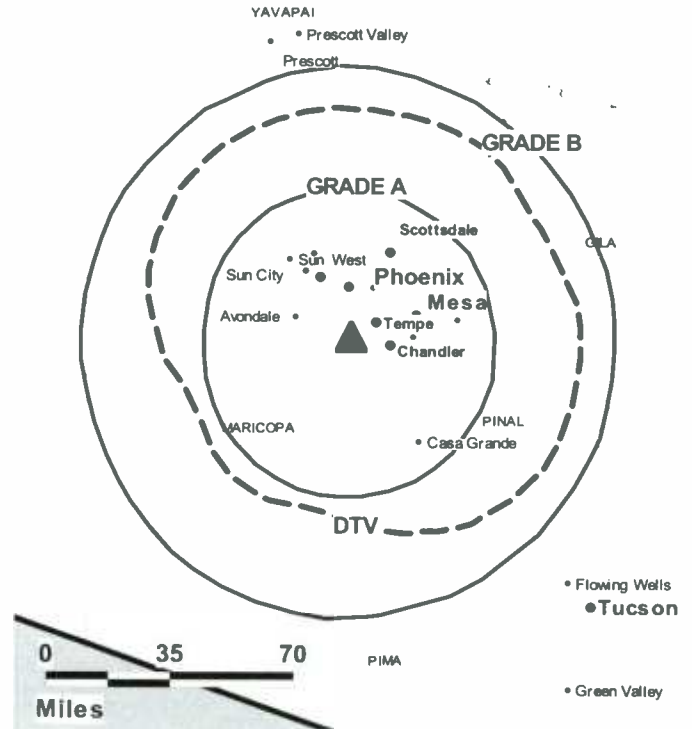
**Kevin Branigan,** National Sales Manager.

**Tom Bell,** News Director.

**Seth Parker,** Program Director.

**Ed Sutton,** Engineering Director.

**KPHO-TV BPCT-2580 GRANTED: 1/9/1959**



© 2006 Warren Communications News

**Judy Wallace,** Business Manager.

**Rates:** On request.

**City of License:** Phoenix. **Station DMA:** Phoenix (Prescott), AZ. **Rank:** 14.

Circulation © 2005 Nielsen. Coverage based on Nielsen study.

GrandTotal	Cable TV Households	Non-cable TV Households	Total TV Households
Estimated Station Totals *	952,080	628,160	1,580,240
Average Weekly Circulation (2005)	604,160	338,884	943,044
Average Daily Circulation (2005)			422,451
Station DMA Total	Cable TV Households	Non-cable TV Households	Total TV Households
Estimated Station Totals *	952,080	618,900	1,570,980
Average Weekly Circulation (2005)	604,160	338,384	942,544
Average Daily Circulation (2005)			422,414
Other DMA Total	Cable TV Households	Non-cable TV Households	Total TV Households
Estimated Station Totals *	0	9,260	9,260
Average Weekly Circulation (2005)	0	500	500
Average Daily Circulation (2005)			37

\*Estimated station totals are sums of the Nielsen TV and Cable TV household estimates for each county in which the station registers viewing of more than 5% as per the Nielsen Survey Methods.



**KSAZ-DT**  
**Ch. 31**

**Network Service:** FOX.

**Licensee:** KSAZ License Inc., 511 W. Adams St., Phoenix, AZ 85003.

**Studio:** 511 W. Adams St., Phoenix, AZ 85003.

**Mailing Address:** 511 W. Adams St., Phoenix, AZ 85003.

**Phone:** 602-257-1234. **Fax:** 602-262-0181.

**E-mail:** foxde602@foxtv.com

**Web Site:** http://www.fox10.com

**Technical Facilities:** Channel No. 31 (572-578 MHz). Authorized power: 1000-kw max. visual. Antenna: 1588-ft above av. terrain, 115-ft. above ground, 2795-ft. above sea level.

Latitude	33°	20'	02"
Longitude	112°	03'	42"

**Transmitter:** South Mountain Park, 10662 S. Central.

**Note:** Latitude and longitude coordinates shown are based on the North American Datum of 1927 (NAD 27) as currently required by the Mass Media Bureau of the FCC.

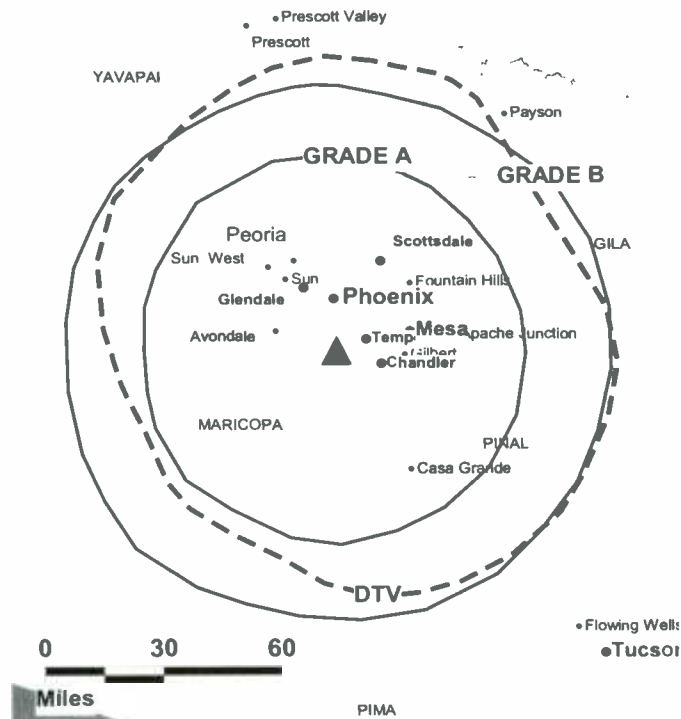
**Ownership:** Fox Television Stations Inc. (Group Owner).

**Began Operation:** October 15, 2000. Standard Definition.

**Personnel:**

- Pat Nevin, Vice President & General Manager.
- Jim Girodo, Vice President, Creative Services.
- Jim Kauffman, Vice President, Operations & Engineering.
- Mellynda Hartel, Vice President, Director of Sales.
- Douglas Bannard, Vice President & News Director.
- Denise Morano, Vice President, Finance.
- Heather Smith, Promotion Director.
- Jamie Fisher, Traffic Manager.
- Courtney Bannard, Local Sales Manager.

**KSAZ-DT BPCDT-980803KW GRANTED: 4/30/99**



© 2006 Warren Communications News

**Shawn Springman**, National Sales Manager.

**Gerry Gruaig**, Chief Engineer.

**David R. Soline**, Programming & Research Director.

**Rates:** On request.

**City of License:** Phoenix. **Station DMA:** Phoenix (Prescott), AZ. **Rank:** 14.

**Nielsen Data:** Not available.

**KSAZ-TV**  
**Ch. 10**

**Network Service:** FOX.

**Licensee:** KSAZ License, 511 W. Adams St., Phoenix, AZ 85003.

**Studio:** 511 W. Adams St., Phoenix, AZ 85003.

**Mailing Address:** 511 W. Adams St., Phoenix, AZ 85003.

**Phone:** 602-257-1234. **Fax:** 602-262-0181.

**E-mail:** foxde602@foxtv.com

**Web Site:** http://www.fox10.com

**Technical Facilities:** Channel No. 10 (192-198 MHz). Authorized power: 316-kw visual, 31.9-kw aural. Antenna: 1840-ft above av. terrain, 373-ft. above ground, 3020-ft. above sea level.

Latitude 33° 20' 02"  
Longitude 112° 03' 42"

**Transmitter:** South Mountain.

**Digital Facilities:** Channel No. 31 (572-578 MHz). Power: 1000-kw max. visual. Antenna: 1588-ft above av. terrain, 115-ft. above ground, 2795-ft. above sea level.

Latitude 33° 20' 02"  
Longitude 112° 03' 42"

**FCC Digital File Number:** BPCDT-980803KW. Granted: April 30, 1999.

**Note:** Latitude and longitude coordinates shown are based on the North American Datum of 1927 (NAD 27) as currently required by the Mass Media Bureau of the FCC.

**Multichannel TV Sound:** Stereo only.

**SNG Mobile Dish:** Andrew, 2.4-meter Ku-band.

**News Service:** AP.

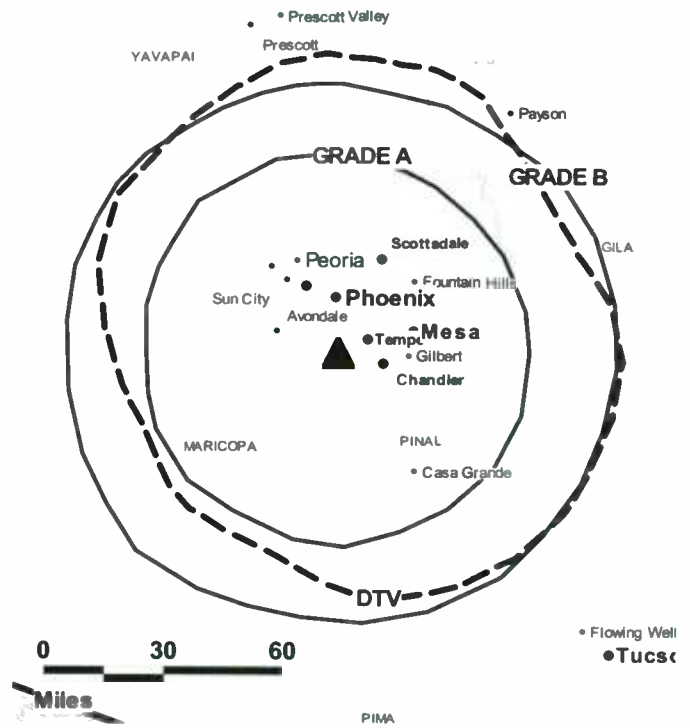
**Ownership:** Fox Television Stations Inc. (Group Owner).

**Began Operation:** October 24, 1953. At first was share-time outlet with KOY-TV; on May 5, 1954 bought & merged with KOY-TV (Television Digest, Vol. 10:12, 19). Gulf Broadcast Co. bought 48.1% interest in station from Gene Autry (Vol. 21:22), remainder from Thomas Chauncey & Homer Lane (Vol. 22:24). Sale approved by FCC August 25, 1982. Sale to Taft Television & Radio Co. approved by FCC May 30, 1985 (Vol. 25:5, 20, 22). Sale to Great American Broadcasting approved by FCC October 2, 1987 (Vol. 27:16 18, 23, 30, 41). Sale to New World Communications approved July 15, 1994 (Vol. 34:19, 38, 42). Sale to present owner by New World Communications approved by FCC November 7, 1996 (Vol. 36:13, 30).

**Personnel:**

- Pat Nevin, Vice President & General Manager.
- Jim Girodo, Vice President, Creative Services.
- Jim Kauffman, Vice President, Operations & Engineering.
- Mellynda Hartel, Vice President & Sales Director.
- Douglas Bannard, Vice President & News Director.
- Denise Morano, Vice President, Finance.
- Heather Smith, Promotion Director.
- Jamie Fisher, Traffic Manager.

**KSAZ-TV BPCT-19880208KE GRANTED: 5/9/1988**



© 2006 Warren Communications News

**Courtney Bannard**, Local Sales Manager.

**Shawn Springman**, National Sales Manager.

**Gerry Grunig**, Chief Engineer.

**David R. Soline**, Programming & Research Director.

**Rates:** On request.

**City of License:** Phoenix. **Station DMA:** Phoenix (Prescott), AZ. **Rank:** 14.

Circulation © 2005 Nielsen. Coverage based on Nielsen study.

GrandTotal	Cable TV Households	Non-cable TV Households	Total TV Households
Estimated Station Totals *	952,080	618,900	1,570,980
Average Weekly Circulation (2005)	572,338	372,943	945,281
Average Daily Circulation (2005)			394,905
Station DMA Total	Cable TV Households	Non-cable TV Households	Total TV Households
Estimated Station Totals *	952,080	618,900	1,570,980
Average Weekly Circulation (2005)	572,338	372,943	945,281
Average Daily Circulation (2005)			394,905

\*Estimated station totals are sums of the Nielsen TV and Cable TV household estimates for each county in which the station registers viewing of more than 5% as per the Nielsen Survey Methods.

**KTVK**  
**Ch. 3**

**Network Service:** IND.

**Licensee:** Belo TV Inc., 400 S. Record St., Dallas, TX 75202.

**Studio:** 5555 N. 7th Ave., Phoenix, AZ 85013.

**Mailing Address:** 5555 N. 7th Ave., Phoenix, AZ 85013.

**Phone:** 602-207-3333. **Fax:** 602-207-3477.

**E-mail:** mark.higgins@azfamily.com

**Web Site:** http://www.azfamily.com

**Technical Facilities:** Channel No. 3 (60-66 MHz). Authorized power: 100-kw visual, 15-kw aural. Antenna: 1778-ft above av. terrain, 289-ft. above ground, 2949-ft. above sea level.

Latitude 33° 20' 01"  
Longitude 112° 03' 45"

**Transmitter:** South Mountain, 7-mi. S of Phoenix.

**Digital Facilities:** Channel No. 24 (530-536 MHz). Power: 1000-kw max. visual. Antenna: 1644-ft above av. terrain, 184-ft. above ground, 2844-ft. above sea level.

Latitude 33° 20' 01"  
Longitude 112° 03' 45"

**FCC Digital File Number:** BPCDT-19991018ABH. Granted: July 09, 2003.

**Note:** Latitude and longitude coordinates shown are based on the North American Datum of 1927 (NAD 27) as currently required by the Mass Media Bureau of the FCC.

**Multichannel TV Sound:** Stereo and separate audio program.

**Satellite Earth Stations:** Transmitter Harris; GE, 3.7-meter Ku-band; Simulsat, 5-meter KC-band; Comtech, 5.5-meter KC-band; Tiernan, Scientific-Atlanta, Omni receivers.

**SNG Mobile Dish:** Andrew, 3.7-meter Ku-band.

**News Service:** AP.

**Ownership:** Belo Corp. (Group Owner).

**Began Operation:** February 28, 1955.

**Represented (sales):** TeleRep Inc.

**Represented (legal):** Wiley, Rein & Fielding.

**Represented (engineering):** Lohnes & Culver.

**Personnel:**

**Mark A. Higgins,** President & General Manager.

**Joe Canty,** General & National Sales Manager.

**Debbie Bell,** Local Sales Manager.

**Scott Diener,** Executive News Director.

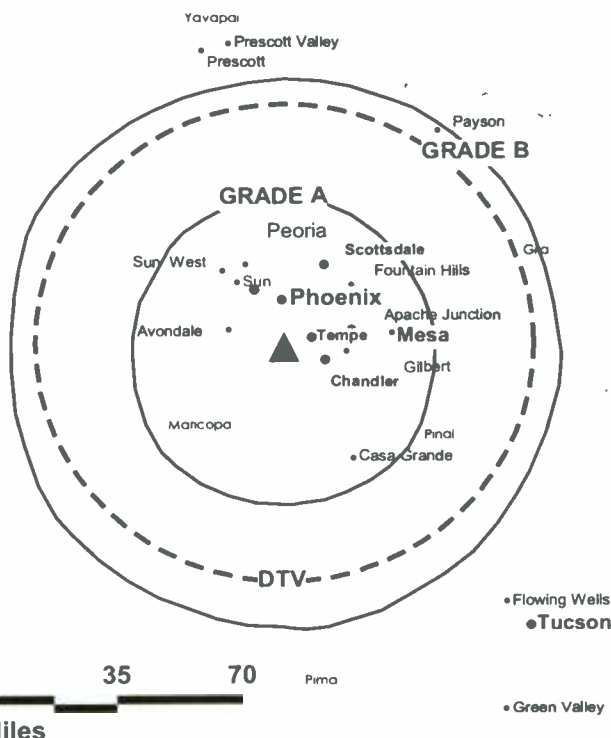
**Jim Cole,** Engineering Director.

**Wendy Pryziak,** Business Manager.

**Mark Demopoulos,** Program Director.

**Brad Anderson,** Production Manager.

**KTVK BMPCT-861112KE GRANTED: 12/17/86**



© 2006 Warren Communications News

**Teri Lane,** Creative Services Manager.

**Highest 30 Sec. Rate:** \$6000.

**City of License:** Phoenix. **Station DMA:** Phoenix (Prescott), AZ. **Rank:** 14.

Circulation © 2005 Nielsen. Coverage based on Nielsen study.

GrandTotal	Cable TV Households	Non-cable TV Households	Total TV Households
Estimated Station Totals *	982,420	618,900	1,601,320
Average Weekly Circulation (2005)	535,480	308,211	843,691
Average Daily Circulation (2005)			372,710
Station DMA Total	Cable TV Households	Non-cable TV Households	Total TV Households
Estimated Station Totals *	952,080	618,900	1,570,980
Average Weekly Circulation (2005)	525,923	308,211	834,134
Average Daily Circulation (2005)			370,829
Other DMA Total	Cable TV Households	Non-cable TV Households	Total TV Households
Estimated Station Totals *	30,340	0	30,340
Average Weekly Circulation (2005)	9,557	0	9,557
Average Daily Circulation (2005)			1,881

\*Estimated station totals are sums of the Nielsen TV and Cable TV household estimates for each county in which the station registers viewing of more than 5% as per the Nielsen Survey Methods.

**KTVK-DT**  
**Ch. 24**

**Network Service:** IND.

**Grantee:** KTVK Inc., 400 S. Record St., Dallas, TX 75202.

**Studio:** 5555 N. 7th Ave., Phoenix, AZ 85013.

**Mailing Address:** 5555 N. 7th Ave., Phoenix, AZ 85013.

**Phone:** 602-207-3333. **Fax:** 602-207-3477.

**E-mail:** mark.higgins@azfamily.com

**Web Site:** http://www.azfamily.com

**Technical Facilities:** Channel No. 24 (530-536 MHz). Authorized power: 1000-kw max. visual. Antenna: 1644-ft above av. terrain, 184-ft. above ground, 2844-ft. above sea level.

Latitude	33°	20'	01"
Longitude	112°	03'	45"

**Note:** Latitude and longitude coordinates shown are based on the North American Datum of 1927 (NAD 27) as currently required by the Mass Media Bureau of the FCC.

**Ownership:** Belo Corp. (Group Owner).

**Began Operation:** May 1, 2002. High Definition. Station operating under Special Temporary Authority at 487-kw max. visual.

**Represented (sales):** TeleRep Inc.

**Personnel:**

**Mark A. Higgins**, President & General Manager.

**Joe Canty**, General & National Sales Manager.

**Debbie Bell**, Local Sales Manager.

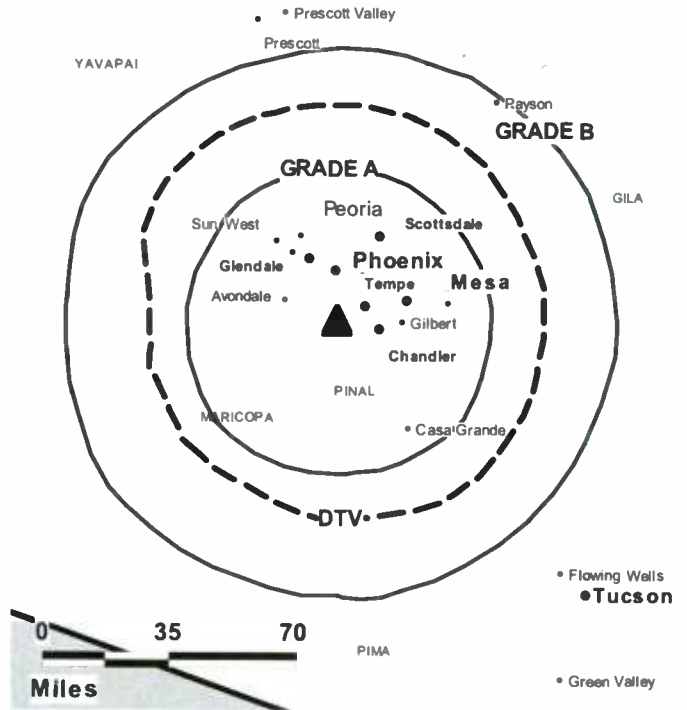
**Scott Diener**, Executive News Director.

**Jim Cole**, Engineering Director.

**Wendy Pryzlak**, Business Manager.

**Mark Demopoulos**, Program Director.

**KTVK-DT BPCDT-20020531AAP GRANTED: 7/9/2003**



© 2006 Warren Communications News

**Brad Anderson**, Production Manager.

**Teri Lane**, Creative Services Director.

**Rates:** On request.

**City of License:** Phoenix. **Station DMA:** Phoenix (Prescott), AZ. **Rank:** 14.

**Nielsen Data:** Not available.

**KTVW-DT**  
**Ch. 34**

**Network Service:** UNV.

**Licensee:** KTVW License Partnership, 6006 S. 30th St., Phoenix, AZ 85042.

**Studio:** 6006 S. 30th St., Phoenix, AZ 85042.

**Mailing Address:** 6006 S. 30th St., Phoenix, AZ 85042.

**Phone:** 602-243-3333. **Fax:** 602-276-8659.

**E-mail:** msonora@univision.net

**Web Site:** http://www.univision.net

**Technical Facilities:** Channel No. 34 (590-596 MHz). Authorized power: 200-kw max. visual, aural. Antenna: 1573-ft above av. terrain, 253-ft. above ground.

Latitude	33°	20'	00"
Longitude	112°	03'	46"

**Note:** Latitude and longitude coordinates shown are based on the North American Datum of 1927 (NAD 27) as currently required by the Mass Media Bureau of the FCC.

**Ownership:** Univision Communications Inc. (Group Owner).

**Began Operation:** May 1, 2002. Standard Definition.

**Personnel:**

**Myrna Sonora**, Vice President & General Manager.

**John Matt Gongora**, General Sales Manager.

**Andrew Deschappelles**, Local Sales Manager.

**Jose Luis Padilla**, Local Sales Manager.

**Michael Flores**, News Director.

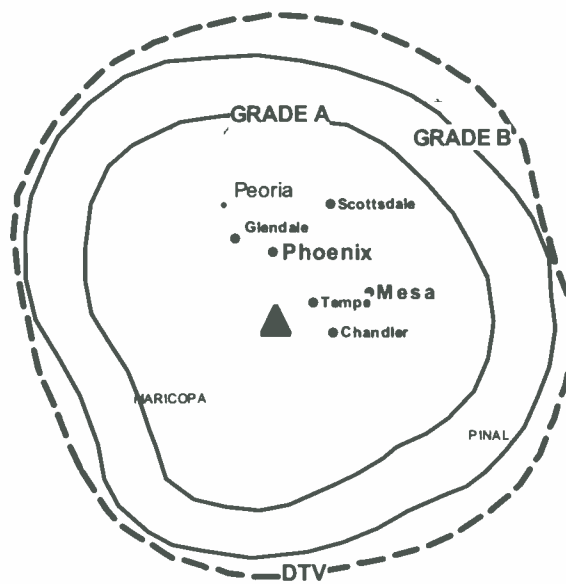
**Bernice Salcido**, Controller & Business Manager.

**Virginia Luna**, Program Director.

**David Glyn-Davies**, Marketing & Research Director.

**Javier Ramis**, Promotion Director.

KTVW-DT BPCDT-19991022ABK GRANTED: 8/10/2001



GIL

© 2006 Warren Communications News

**Amy Baker**, Traffic Manager.

**Delia Torres**, Community Relations.

**Rates:** On request.

**City of License:** Phoenix. **Station DMA:** Phoenix (Prescott), AZ. **Rank:** 14.

**Nielsen Data:** Not available.

**KTVW-TV**  
**Ch. 33**

**Network Service:** UNV.

**Licensee:** KTVW License Partnership, 1999 Avenue of the Stars, Suite 3050, Los Angeles, CA 90067.

**Studio:** 6006 S. 30th St., Phoenix, AZ 85042.

**Mailing Address:** 6006 S. 30th St., Phoenix, AZ 85042.

**Phone:** 602-243-3333. **Fax:** 602-276-8658.

**E-mail:** msonora@univision.net

**Web Site:** http://www.univision.net

**Technical Facilities:** Channel No. 33 (584-590 MHz). Authorized power: 2290-kw max. visual, 229-kw aural. Antenna: 1672-ft above av. terrain, 252-ft. above ground, 2883-ft. above sea level.

Latitude 33° 20' 00"  
Longitude 112° 03' 46"

**Transmitter:** South Mountain, 8-mi. S of Phoenix City Hall.

**Digital Facilities:** Channel No. 34 (590-596 MHz). Power: 200-kw max. visual, aural. Antenna: 1573-ft above av. terrain, 253-ft. above ground.

Latitude 33° 20' 00"  
Longitude 112° 03' 46"

**Note:** Latitude and longitude coordinates shown are based on the North American Datum of 1927 (NAD 27) as currently required by the Mass Media Bureau of the FCC.

**Satellite Earth Station:** Transmitter PYE; Scientific-Atlanta, 10-meter; Scientific-Atlanta receivers.

**News Service:** UPI.

**Ownership:** Univision Communications Inc. (Group Owner).

**Began Operation:** September 2, 1979.

**Represented (sales):** Univision.

**Represented (legal):** Shaw Pittman.

**Represented (engineering):** Denny & Associates PC.

**Personnel:**

**Myrna Sonora,** Vice President & General Manager.

**John Matt Gongora,** General Sales Manager.

**Andrew Deschappelles,** Local Sales Manager.

**Jose Luis Padilla,** Local Sales Manager.

**Michael Flores,** News Director.

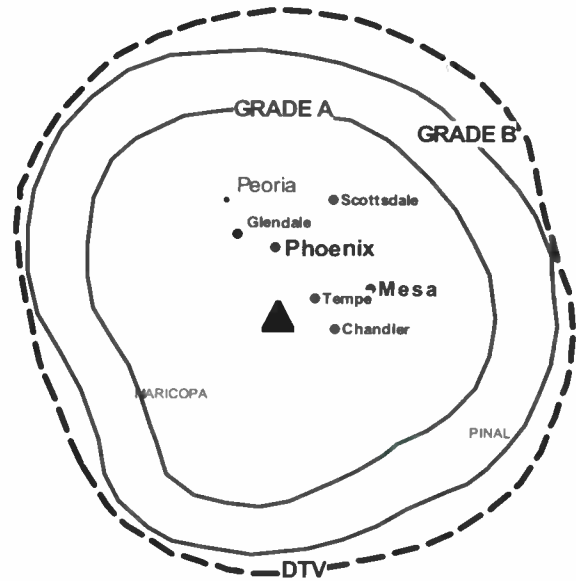
**Bernice Salcido,** Controller & Business Manager.

**Virginia Luna,** Program Director.

**David Glyn-Davies,** Marketing & Research Manager.

**Javier Ramis,** Promotion Director.

KTVW-TV BPCT-19970514KF GRANTED: 9/2/1997



0 25 50  
Miles

© 2006 Warren Communications News

**Amy Baker,** Traffic Manager.

**Delia Torres,** Community Relations.

**Rates:** On request.

**City of License:** Phoenix. **Station DMA:** Phoenix (Prescott), AZ. **Rank:** 14.

Circulation © 2005 Nielsen. Coverage based on Nielsen study.

GrandTotal	Cable TV Households	Non-cable TV Households	Total TV Households
Estimated Station Totals *	0	504,930	504,930
Average Weekly Circulation (2005)	0	81,909	81,909
Average Daily Circulation (2005)			32,447
Station DMA Total	Cable TV Households	Non-cable TV Households	Total TV Households
Estimated Station Totals *	0	504,930	504,930
Average Weekly Circulation (2005)	0	81,909	81,909
Average Daily Circulation (2005)			32,447

\*Estimated station totals are sums of the Nielsen TV and Cable TV household estimates for each county in which the station registers viewing of more than 5% as per the Nielsen Survey Methods.



**KUTP  
Ch. 45**

**Network Service:** UPN.

**Licensee:** Fox Television Stations Inc., 5151 Wisconsin Ave. NW, Washington, DC 20016.

**Studio:** 511 W. Adams St., Phoenix, AZ 85003.

**Mailing Address:** 511 W. Adams St., Phoenix, AZ 85003.

**Phone:** 602-257-1239; 602-257-1234. **Fax:** 602-262-0177.

**E-mail:** foxde602@foxtv.com

**Web Site:** http://www.kutp.com

**Technical Facilities:** Channel No. 45 (656-662 MHz). Authorized power: 2750-kw max. visual, 275-kw aural. Antenna: 1792-ft above av. terrain, 348-ft. above ground, 2966-ft. above sea level.

Latitude 33° 20' 01"  
Longitude 112° 03' 32"

Holds CP for change to 4530-kw max. visual, 1704-ft above av. terrain, 348-ft. above ground, 2966-ft. above sea level; BPCT-960722KF.

**Transmitter:** 8.3-mi. S of Phoenix in South Mountain Park.

**Digital Facilities:** Channel No. 26 (542-548 MHz). Power: 67-kw max. visual. Antenna: 1696-ft above av. terrain, 289-ft. above ground, 2906-ft. above sea level.

Latitude 33° 20' 01"  
Longitude 112° 03' 32"

**FCC Digital File Number:** BPCDT-990809LC. Granted: August 08, 2001.

**Note:** Latitude and longitude coordinates shown are based on the North American Datum of 1927 (NAD 27) as currently required by the Mass Media Bureau of the FCC.

**Multichannel TV Sound:** Stereo only.

**Satellite Earth Stations:** Scientific-Atlanta, 4.6-meter Ku-band; Scientific-Atlanta, 7-meter C-band; Scientific-Atlanta, M/A-Com, Agile receivers.

**Ownership:** Fox Television Stations Inc. (Group Owner).

**Began Operation:** December 23, 1985.

**Represented (engineering):** Cohen, Dippell & Everist PC.

**Personnel:**

Pat Nevin, Vice President & General Manager.

Jim Girodo, Vice President, Creative Services.

Mellynda Hartel, Vice President, Sales.

Douglas Bannard, Vice President & News Director.

Denise Morano, Vice President, Finance.

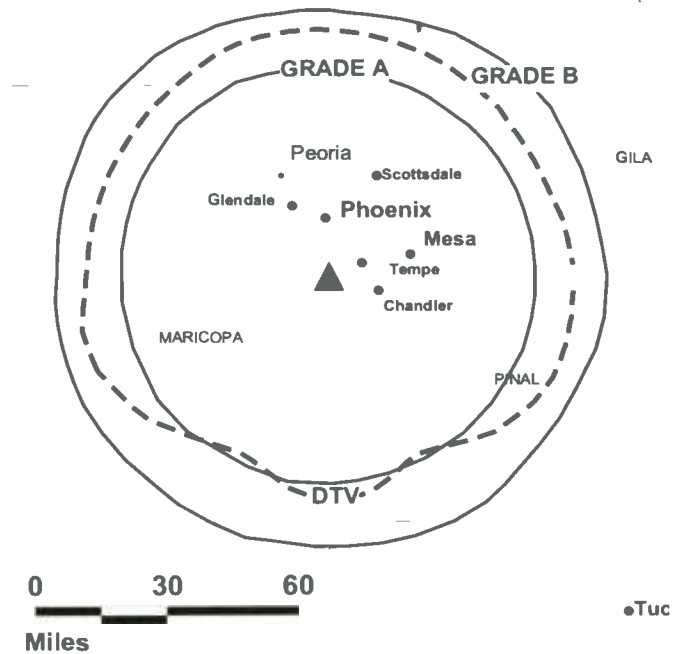
Heather Smith, Promotion Director.

Jim Kauffman, Vice President, Operations & Engineering.

Jamie Fisher, Traffic Manager.

Courtney Bannard, Local Sales Manager.

**KUTP BPCT-960722KF GRANTED: 10/14/1998**



© 2006 Warren Communications News

Shawn Springman, National Sales Manager.

Gerry Grunig, Chief Engineer.

David R. Soline, Programming & Research Director.

**Rates:** On request.

**City of License:** Phoenix. **Station DMA:** Phoenix (Prescott), AZ. **Rank:** 14.

Circulation © 2005 Nielsen. Coverage based on Nielsen study.

GrandTotal	Cable TV Households	Non-cable TV Households	Total TV Households
Estimated Station Totals *	940,780	618,900	1,559,680
Average Weekly Circulation (2005)	224,630	186,102	410,732
Average Daily Circulation (2005)			122,760
Station DMA Total	Cable TV Households	Non-cable TV Households	Total TV Households
Estimated Station Totals *	940,780	618,900	1,559,680
Average Weekly Circulation (2005)	224,630	186,102	410,732
Average Daily Circulation (2005)			122,760

\*Estimated station totals are sums of the Nielsen TV and Cable TV household estimates for each county in which the station registers viewing of more than 5% as per the Nielsen Survey Methods.

**KUTP-DT**  
**Ch. 26**

**Network Service:** UPN.

**Licensee:** Fox Television Stations Inc., 5151 Wisconsin Ave. NW, Washington, DC 20016.

**Studio:** 511 W. Adams St., Phoenix, AZ 85003.

**Mailing Address:** 511 W. Adams St., Phoenix, AZ 85003.

**Phone:** 602-257-1234; 602-257-1239. **Fax:** 602-262-0177.

**E-mail:** foxe602@foxtv.com

**Web Site:** http://www.kutp.com

**Technical Facilities:** Channel No. 26 (542-548 MHz). Authorized power: 67-kw max. visual. Antenna: 1696-ft above av. terrain, 289-ft. above ground, 2906-ft. above sea level.

Latitude	33°	20'	01"
Longitude	112°	03'	32"

**Transmitter:** Approx. 8.3-mi. S of Phoenix.

**Note:** Latitude and longitude coordinates shown are based on the North American Datum of 1927 (NAD 27) as currently required by the Mass Media Bureau of the FCC.

**Ownership:** Fox Television Stations Inc. (Group Owner).

**Began Operation:** March 1, 2001.

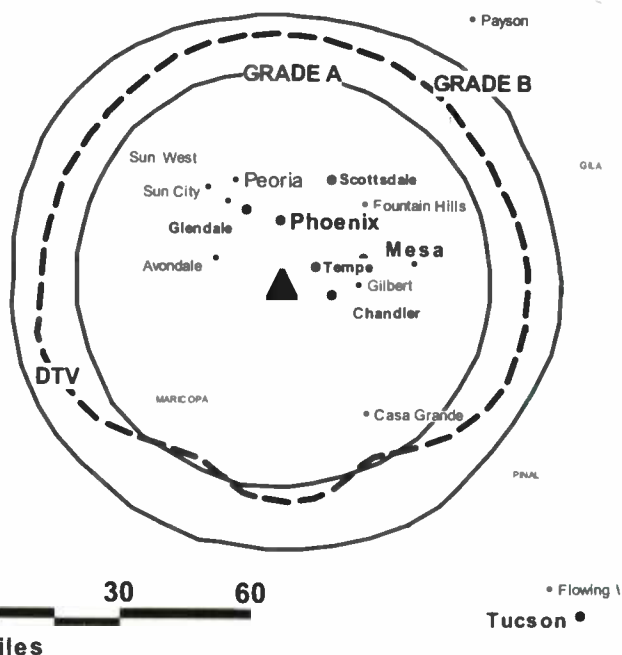
**Represented (legal):** Wilbur, Cutler & Pickering.

**Represented (engineering):** Cohen, Dippell & Everist.

**Personnel:**

- Pat Nevin, Vice President & General Manager.
- Jim Girodo, Vice President & Creative Services Director.
- Mellynda Hartel, Vice President, Sales.
- Douglas Bannard, Vice President & News Director.
- Denise Morano, Vice President, Finance.
- Jim Kauffman, Vice President, Operations & Engineering.
- Heather Smith, Promotion Director.
- Jamie Fisher, Traffic Manager.

**KUTP-DT BPCDT-990809LC GRANTED: 8/8/2001**



© 2006 Warren Communications News

- Courtney Bannard, Local Sales Manager.
- Shawn Springman, National Sales Manager.
- Gerry Grunig, Chief Engineer.
- David Soline, Program & Research Director.

**Rates:** On request.

**City of License:** Phoenix. **Station DMA:** Phoenix (Prescott), AZ. **Rank:** 14.  
**Nielsen Data:** Not available.

**KWBA**  
**Ch. 58**

**Network Service:** WBN.

**Licensee:** Tucson Communications LLC, 3481 E. Michigan St., Tucson, AZ 85714.

**Studio:** 3481 E. Michigan St., Tucson, AZ 85714.

**Mailing Address:** 3481 E. Michigan St., Tucson, AZ 85714.

**Phone:** 520-889-5800. **Fax:** 520-889-5855.

**E-mail:** soundoff@kwba.com

**Web Site:** http://www.kwba.com

**Technical Facilities:** Channel No. 58 (734-740 MHz). Authorized power: 5000-kw max. visual. Antenna: 1099-ft above av. terrain, 177-ft. above ground, 6047-ft. above sea level.

Latitude 31° 45' 32"  
Longitude 110° 48' 03"

**Transmitter:** Melendrez Pass, 12500 E. Greaterville Rd., Coronado National Forest.

**Digital Facilities:** Channel No. 44 (650-656 MHz). Power: 1000-kw max. visual. Antenna: 1047-ft above av. terrain, 125-ft. above ground, 5994-ft. above sea level.

Latitude 31° 45' 32"  
Longitude 110° 48' 03"

**FCC Digital File Number:** BPCDT-19991029ABW. Granted: March 06, 2002.

**Note:** Latitude and longitude coordinates shown are based on the North American Datum of 1927 (NAD 27) as currently required by the Mass Media Bureau of the FCC.

**Ownership:** Cascade Broadcasting Group LLC (Group Owner).

**Began Operation:** January 1, 1999. Transfer of control from Myoung Hwa Bae (100% to 51%) to Tucson Communications (0% to 49%) approved by FCC November 25, 1997. Transfer of remaining 51% interest in Sierra Vista Television LLC by present owner Tucson Communications (Cascade Broadcasting Group LLC) approved by FCC May 6, 1999.

**Represented (sales):** Continental Television Sales.

**Represented (legal):** Shaw Pittman.

**Represented (engineering):** Cohen, Dippell & Everist PC.

**Personnel:**

**Carol Lafever**, Chief Executive Officer.

**Doug McClure**, Vice President & Client Services Director.

**Gene Steinberg**, Vice President, Programming & Creative Services.

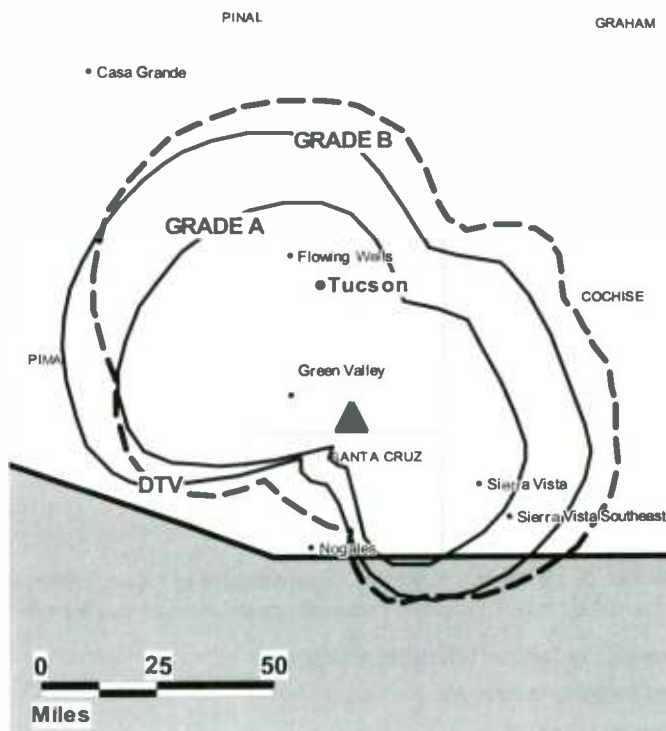
**Ken Cummings**, Promotion Manager.

**Jackie Anderson**, National Sales Manager.

**Jay Clifford**, Regional Sales Manager.

**Mac Powas**, Chief Engineer.

**KWBA BMPCT-19990204KE GRANTED: 5/18/1999**



© 2006 Warren Communications News

**Randy Ogden**, Production Manager.

**Cindy Neal**, Traffic Manager.

**Rates:** On request.

**City of License:** Sierra Vista. **Station DMA:** Tucson (Sierra Vista), AZ. **Rank:** 71.

Circulation © 2005 Nielsen. Coverage based on Nielsen study.

GrandTotal	Cable TV Households	Non-cable TV Households	Total TV Households
Estimated Station Totals *	245,400	171,670	417,070
Average Weekly Circulation (2005)	79,531	42,103	121,634
Average Daily Circulation (2005)			40,463

Station DMA Total	Cable TV Households	Non-cable TV Households	Total TV Households
Estimated Station Totals *	245,400	171,670	417,070
Average Weekly Circulation (2005)	79,531	42,103	121,634
Average Daily Circulation (2005)			40,463

\*Estimated station totals are sums of the Nielsen TV and Cable TV household estimates for each county in which the station registers viewing of more than 5% as per the Nielsen Survey Methods.

**KWBA-DT**  
**Ch. 44**

**Network Service:** WBN.

**Grantee:** Tucson Communications LLC, 3481 E. Michigan St., Tucson, AZ 85714.

**Studio:** 3481 E. Michigan St., Tucson, AZ 85714.

**Mailing Address:** 3481 E. Michigan St., Tucson, AZ 85714.

**Phone:** 520-889-5800. **Fax:** 520-889-5855.

**E-mail:** soundoff@kwba.com

**Web Site:** http://www.kwba.com

**Technical Facilities:** Channel No. 44 (650-656 MHz). Authorized power: 1000-kw max. visual. Antenna: 1047-ft above av. terrain, 125-ft. above ground, 5994-ft. above sea level.

Latitude	31°	45'	32"
Longitude	110°	48'	03"

**Transmitter:** Greaterville.

**Note:** Latitude and longitude coordinates shown are based on the North American Datum of 1927 (NAD 27) as currently required by the Mass Media Bureau of the FCC.

**Ownership:** Cascade Broadcasting Group LLC (Group Owner).

**Represented (sales):** Continental Television Sales.

**Represented (legal):** Witherspoon, Kelley, Davenport & Toole.

**Represented (legal):** Shaw Pittman.

**Personnel:**

**Carol Lafever**, Chief Executive Officer.

**Doug McClure**, Vice President & Client Services Director.

**Gene Steinberg**, Vice President, Programming & Creative Services.

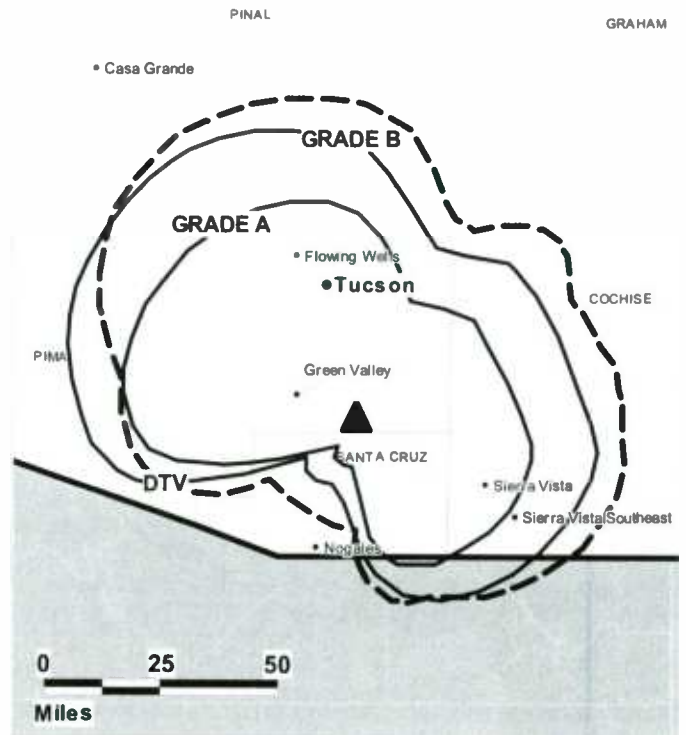
**Ken Cummings**, Promotion Manager.

**Randy Ogden**, Production Manager.

**Jackie Anderson**, National Sales Manager.

**Jay Clifford**, Regional Sales Manager.

**KWBA-DT B MPCDT-20040206ABF GRANTED: 4/14/2005**



© 2006 Warren Communications News

**Mac P. Powas Jr.**, Chief Engineer.

**Cindy Neal**, Traffic Manager.

**Rates:** On request.

**City of License:** Sierra Vista. **Station DMA:** Tucson (Sierra Vista), AZ. **Rank:** 71.

**Nielsen Data:** Not available.

**KPPX**  
**Ch. 51**

**Network Service:** PAX.

**Licensee:** Paxson Communications of Phoenix-51 Inc., 601 Clearwater Park Rd., West Palm Beach, FL 33401.

**Studio:** 2777 E. Camelback Rd., Suite 220, Phoenix, AZ 85016.

**Mailing Address:** 2777 E. Camelback Rd., Suite 220, Phoenix, AZ 85016.

**Phone:** 602-808-0729. **Fax:** 602-808-8864.

**E-mail:** kathylawrence@kppx.com

**Web Site:** http://www.pax.tv

**Technical Facilities:** Channel No. 51 (692-698 MHz). Authorized power: 4900-kw max. visual, 490-kw aural. Antenna: 1748-ft above av. terrain, 338-ft. above ground, 2960-ft. above sea level.

Latitude 33° 20' 03"  
Longitude 112° 03' 38"

**Transmitter:** South Mountain Park, 2.1-mi. SE of Dobbins Rd. & Central Ave. intersection.

**Digital Facilities:** Channel No. 52 (698-704 MHz). Power: 200-kw max. visual. Antenna: 1791-ft above av. terrain, 371-ft. above ground, 2999-ft. above sea level.

Latitude 33° 20' 03"  
Longitude 112° 03' 38"

**FCC Digital File Number:** BPCDT-19991018AAU. Granted: April 10, 2002.

**Note:** Latitude and longitude coordinates shown are based on the North American Datum of 1927 (NAD 27) as currently required by the Mass Media Bureau of the FCC.

**Multichannel TV Sound:** Planned.

**LMA:** Local marketing agreement with KPNX (N), Phoenix.

**Ownership:** Paxson Communications Corp. (Group Owner).

**Began Operation:** February 15, 1999. Sale to present owner by America 51 LP approved by FCC January 2, 2001.

**Represented (legal):** Skadden, Arps, Slate, Meagher & Flom LLP.

**Represented (engineering):** Hammett & Edison Inc.

**Personnel:**

**Kathy K. Lawrence,** Vice President & General Manager.

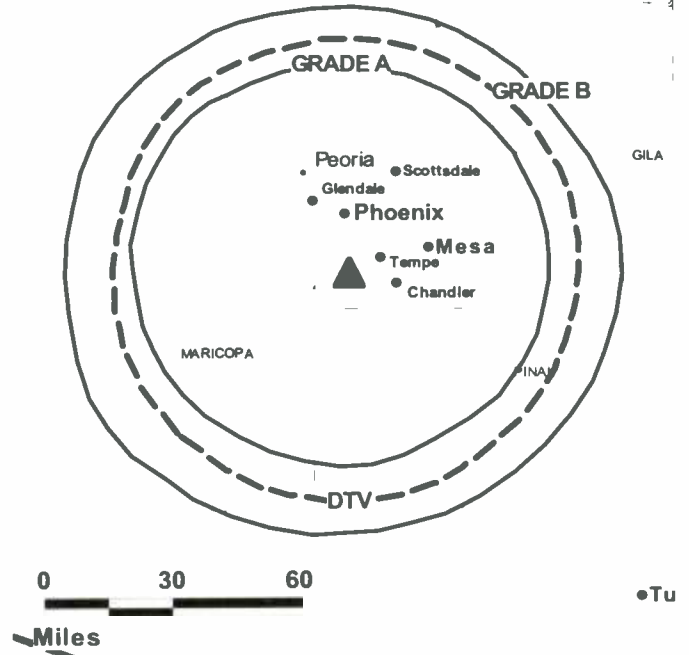
**Ken Sell,** Chief Engineer.

**Denise Sparks,** Business Manager.

**Maureen Rawe,** Traffic Manager.

**Nicole Fine,** Continuity Director.

KPPX BMPCT-19960710KE GRANTED: 2/28/1997



© 2006 Warren Communications News

**Rates:** On request.

**City of License:** Tolleson. **Station DMA:** Phoenix (Prescott), AZ. **Rank:** 14.

Circulation © 2005 Nielsen. Coverage based on Nielsen study.

GrandTotal	Cable TV Households	Non-cable TV Households	Total TV Households
Estimated Station Totals *	867,900	526,410	1,394,310
Average Weekly Circulation (2005)	76,518	56,258	132,776
Average Daily Circulation (2005)			33,401

Station DMA Total	Cable TV Households	Non-cable TV Households	Total TV Households
Estimated Station Totals *	867,900	526,410	1,394,310
Average Weekly Circulation (2005)	76,518	56,258	132,776
Average Daily Circulation (2005)			33,401

\*Estimated station totals are sums of the Nielsen TV and Cable TV household estimates for each county in which the station registers viewing of more than 5% as per the Nielsen Survey Methods.

**KPPX-DT**  
**Ch. 52**

**Network Service:** PAX.

**Licensee:** Paxson Communications of Phoenix-51 Inc., 601 Clearwater Park Rd., West Palm Beach, FL 33401.

**Studio:** 2777 E. Camelback Rd., Suite 220, Phoenix, AZ 85016.

**Mailing Address:** 2777 E. Camelback Rd., Suite 220, Phoenix, AZ 85016.

**Phone:** 602-808-0729. **Fax:** 602-808-8864.

**E-mail:** kathylawrence@kppx.com

**Web Site:** http://www.pax.tv

**Technical Facilities:** Channel No. 52 (698-704 MHz). Authorized power: 200-kw max. visual. Antenna: 1791-ft above av. terrain, 371-ft. above ground, 2999-ft. above sea level.

Latitude	33°	20'	03"
Longitude	112°	03'	38"

**Note:** Latitude and longitude coordinates shown are based on the North American Datum of 1927 (NAD 27) as currently required by the Mass Media Bureau of the FCC.

**Ownership:** Paxson Communications Corp. (Group Owner).

**Began Operation:** October 1, 2002. Standard Definition.

**Personnel:**

Kathy K. Lawrence, Vice President & General Manager.

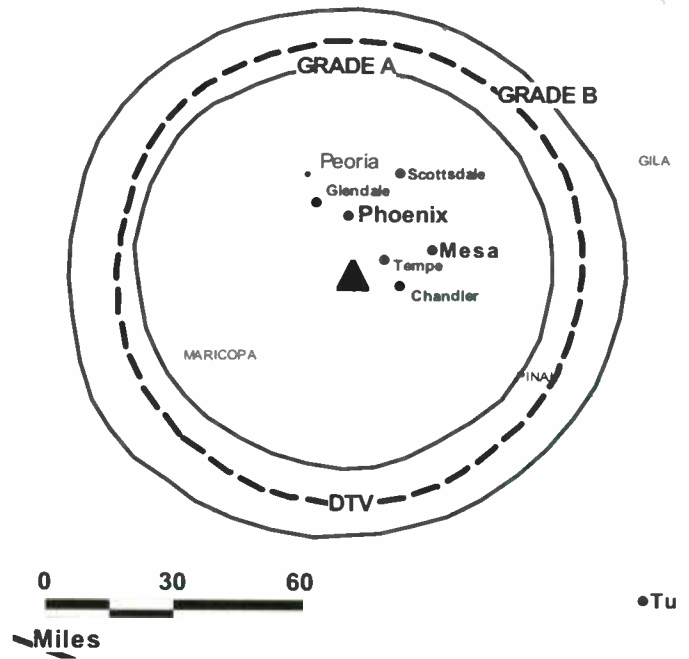
Ken Sell, Chief Engineer.

Denise Sparks, Business Manager.

Maureen Rawe, Traffic Manager.

Nicole Fine, Continuity Director.

**KPPX-DT BMPCDT-20011012AAZ GRANTED: 4/10/2002**



© 2006 Warren Communications News

**City of License:** Tolleson. **Station DMA:** Phoenix (Prescott), AZ. **Rank:** 14.  
**Nielsen Data:** Not available.



**KGUN**  
**Ch. 9**

**Network Service:** ABC.

**Licensee:** Emmis Television License LLC, One Emmis Plaza, 40 Monument Circle, Suite 700, Indianapolis, In 46204.

**Studio:** 7280 Rosewood St., Tucson, AZ 85710.

**Mailing Address:** 7280 Rosewood St., Tucson, AZ 85710.

**Phone:** 520-722-5486. **Fax:** 520-733-7050.

**E-mail:** kgun@aol.com

**Web Site:** http://www.kgun9.com

**Technical Facilities:** Channel No. 9 (186-192 MHz). Authorized power: 110-kw visual, 21.9-kw aural. Antenna: 3720-ft above av. terrain, 240-ft. above ground, 8781-ft. above sea level.

Latitude 32° 24' 54"  
Longitude 110° 42' 59"

Holds CP for change to 3740-ft above av. terrain, 220-ft. above ground, 8760-ft. above sea level; lat. 32° 24' 53.7", long. 110° 42' 58.7", BPCT-20050413ABP.

**Digital Facilities:** Channel No. 35 (596-602 MHz). Power: 266.3-kw max. visual, aural. Antenna: 3697-ft above av. terrain, 177-ft. above ground, 8717-ft. above sea level.

Latitude 32° 24' 53.7"  
Longitude 110° 42' 58.7"

**FCC Digital File Number:** BPCDT-19991021ACH. Granted: April 20, 2005.

**Note:** Latitude and longitude coordinates shown are based on the North American Datum of 1927 (NAD 27) as currently required by the Mass Media Bureau of the FCC.

**Multichannel TV Sound:** Stereo only.

**Satellite Earth Stations:** Transmitter Harris; Prodelin, 3.6-meter C-band; RCA Americom, 4.5-meter Ku-band; Comtech, 4.5-meter C-band; Andrew, 4.5-meter C-band; Andrew, 7.1-meter C-band; RCA, M/A-Com, Avantek, Andrew receivers.

**News Service:** AP.

**Ownership:** Emmis Communications Corp. (Group Owner).

**Began Operation:** June 3, 1956. Sale to H. U. Garrett group from D. W. Ingram approved by FCC December 19, 1956 (Television Digest, Vol. 12:51). Sale to Henry S. Hilberry & associates by H. U. Garrett group approved by FCC December 14, 1960 (Vol. 16:45, 51). Sale to Gilmore Broadcasting Corp. of Arizona by Hilberry group along with WEHT(TV), Evansville, IN approved by FCC July 15, 1964 (Vol. 4:26, 29). Sale to May Broadcasting Co. by Gilmore approved by FCC July 31, 1968 (Vol. 8:15, 34). Sale to Lee Enterprises Inc. by May Broadcasting Co. approved by FCC November 7, 1986. Sale to present owner by Lee Enterprises Inc. approved by FCC September 25, 2000 (Vol. 40:20).

**Represented (sales):** MMT Sales Inc.

**Represented (legal):** Wiley, Rein & Fielding.

**Personnel:**

**Ray Depa,** Vice President & General Manager.

**Andrew Stewart,** Station Manager & Sales Director.

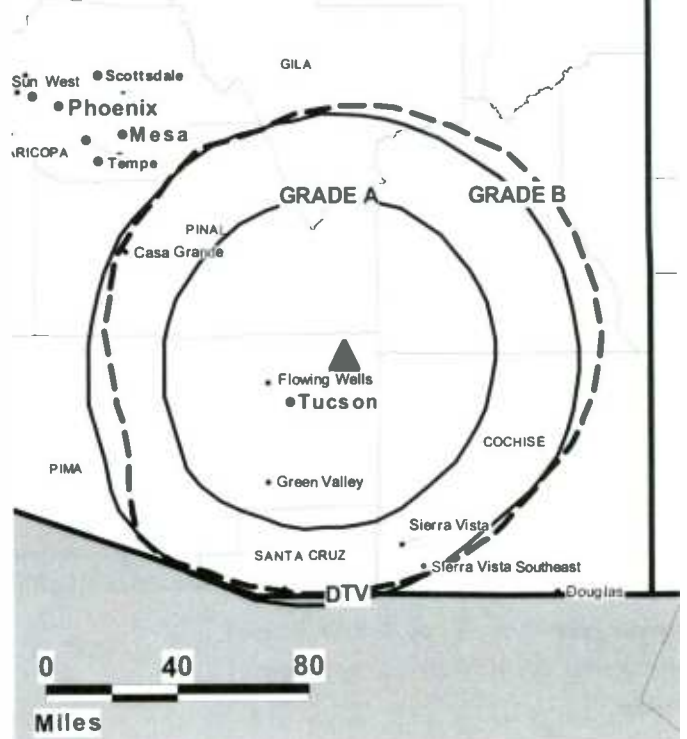
**Michelle Thornton,** Local Sales Manager.

**Kara Anderson,** National Sales Manager.

**Thor Wasbotten,** News Director.

**Steve Somerville,** Chief Engineer.

**KGUN BPCT-20050413ABP GRANTED: 4/29/2005**



**Vickie Lynn Dupree,** Business Manager.

**Scott Blake,** Production Manager.

**Kelly Donnell,** Creative Services & Public Service Director.

**Highest 30 Sec. Rate:** \$2000.

**City of License:** Tucson. **Station DMA:** Tucson (Sierra Vista), AZ. **Rank:** 71.

Circulation © 2005 Nielsen. Coverage based on Nielsen study.

GrandTotal	Cable TV Households	Non-cable TV Households	Total TV Households
Estimated Station Totals *	276,380	224,500	500,880
Average Weekly Circulation (2005)	169,265	104,790	274,055
Average Daily Circulation (2005)			131,923
Station DMA Total	Cable TV Households	Non-cable TV Households	Total TV Households
Estimated Station Totals *	245,400	171,670	417,070
Average Weekly Circulation (2005)	163,192	101,900	265,092
Average Daily Circulation (2005)			127,288
Other DMA Total	Cable TV Households	Non-cable TV Households	Total TV Households
Estimated Station Totals *	30,980	52,830	83,810
Average Weekly Circulation (2005)	6,073	2,890	8,963
Average Daily Circulation (2005)			4,635

\*Estimated station totals are sums of the Nielsen TV and Cable TV household estimates for each county in which the station registers viewing of more than 5% as per the Nielsen Survey Methods.

**KGUN-DT**  
**Ch. 35**

**Network Service:** ABC.

**Grantee:** Emmis Television License LLC, One Emmis Plaza, 40 Monument Circle, Suite 700, Indianapolis, IN 46204.

**Studio:** 7280 Rosewood St., Tucson, AZ 85710.

**Mailing Address:** 7280 Rosewood St., Tucson, AZ 85710.

**Phone:** 520-722-5486. **Fax:** 520-733-7050.

**E-mail:** kgun@aol.com

**Web Site:** <http://www.kgun9.com>

**Technical Facilities:** Channel No. 35 (596-602 MHz). Authorized power: 266.3-kw max. visual, aural. Antenna: 3697-ft above av. terrain, 177-ft. above ground, 8717-ft. above sea level.

Latitude	32°	24'	53.7"
Longitude	110°	42'	58.7"

**Note:** Latitude and longitude coordinates shown are based on the North American Datum of 1927 (NAD 27) as currently required by the Mass Media Bureau of the FCC.

**Ownership:** Emmis Communications Corp. (Group Owner).

**Began Operation:** Station operating under Special Temporary Authority at 40-kw max. visual; no on-air date

**Represented (sales):** Continental Television Sales.

**Personnel:**

**Ray Depa**, Vice President & General Manager.

**Andrew Stewart**, Station Manager & Sales Director.

**Michelle Thornton**, Local Sales Manager.

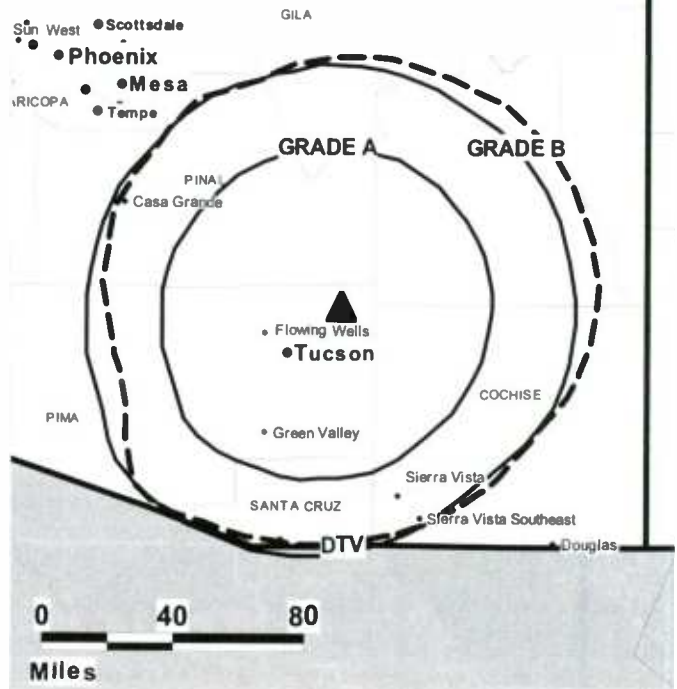
**Kara Anderson**, National Sales Manager.

**Thor Wasbotten**, News Director.

**Steve Somerville**, Chief Engineer.

**Vickie Lynn Dupree**, Business Manager.

**KGUN-DT BPCDT-19991021ACH GRANTED: 10/11/2001**



© 2006 Warren Communications News

**Scott Blake**, Production Manager.

**Kelly Donnell**, Creative Services & Public Service Director.

**Rates:** On request.

**City of License:** Tucson. **Station DMA:** Tucson (Sierra Vista), AZ. **Rank:** 71.

**Nielsen Data:** Not available.

**KHRR**  
**Ch. 40**

**Network Service:** TMO.

**Licensee:** NBC Telemundo License Co., c/o NBC Inc., 1299 Pennsylvania Ave. NW, Washington, DC 20004.

**Studio:** 2919 E. Broadway Blvd., Suite 100, Tucson, AZ 85716.

**Mailing Address:** 2919 E. Broadway Blvd., Suite 100, Tucson, AZ 85716.

**Phone:** 520-322-6888. **Fax:** 520-319-9148.

**E-mail:** thelma.abril@nbc.com

**Technical Facilities:** Channel No. 40 (626-632 MHz). Authorized power: 1550-kw max. & 1550-kw horizontal visual, 153.4-kw aural. Antenna: 2031-ft above av. terrain, 184-ft. above ground, 4537-ft. above sea level.

Latitude 32° 14' 55.25"  
Longitude 111° 06' 57.18"

**Transmitter:** American Tower Site, Tucson.

**Digital Facilities:** Channel No. 42 (638-644 MHz). Power: 411.5-kw max. visual. Antenna: 2037-ft above av. terrain, 200-ft. above ground, 4567-ft. above sea level.

Latitude 32° 14' 56"  
Longitude 111° 06' 58"

**FCC Digital File Number:** BPCDT-19991028AFS. Granted: March 06, 2002.

**Note:** Latitude and longitude coordinates shown are based on the North American Datum of 1927 (NAD 27) as currently required by the Mass Media Bureau of the FCC.

**Multichannel TV Sound:** Stereo only.

**Satellite Earth Stations:** Transmitter Comark; RCA, 5-meter Ku-band; United Satellite Systems, 7-meter C-band; Scientific-Atlanta, NSC, M/A-Com, Drake receivers.

**Ownership:** NBC Universal (Group Owner).

**Began Operation:** January 1, 1985. Left air October 17, 1989. Returned to air July 1, 1992. Sale to Jay S. Zucker by Les Von Eberstein, trustee approved by FCC October 16, 1991. Sale to Apogeo Television by Jay S. Zucker approved by FCC October 23, 1998. Sale to present owner by Apogeo Television approved by FCC December 12, 2002.

**Represented (sales):** Telemundo Network Sales.

**Represented (legal):** Shainis & Peltzman.

**Personnel:**

**Araceli De Leon,** General Manager.

**Thelma Abril,** General & National Sales Manager.

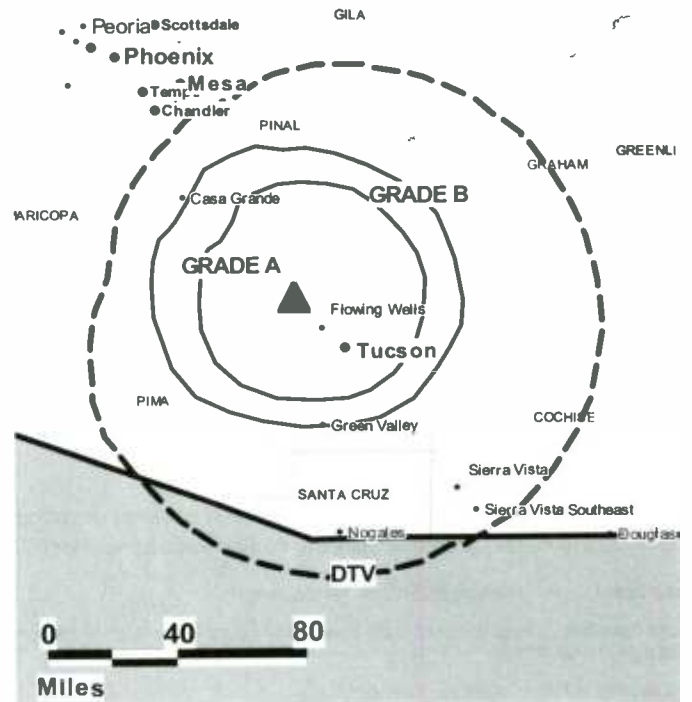
**Pedro Ultreras,** News Director.

**David Carr,** Chief Engineer.

**Lois Boss,** Business Manager.

**Lupita Celaya,** Program Director & Traffic Manager.

**KHRR BMPCT-19840523KJ GRANTED: 9/21/1984**



© 2006 Warren Communications News

**Martha Muniz,** Promotion Director.

**Pablo Sierra,** Production Manager.

**Highest 30 Sec. Rate:** \$200.

**City of License:** Tucson. **Station DMA:** Tucson (Sierra Vista), AZ. **Rank:** 71.

Circulation © 2005 Nielsen. Coverage based on Nielsen study.

GrandTotal	Cable TV Households	Non-cable TV Households	Total TV Households
Estimated Station Totals *	5,560	143,410	148,970
Average Weekly Circulation (2005)	1,412	12,333	13,745
Average Daily Circulation (2005)			4,035
Station DMA Total	Cable TV Households	Non-cable TV Households	Total TV Households
Estimated Station Totals *	5,560	143,410	148,970
Average Weekly Circulation (2005)	1,412	12,333	13,745
Average Daily Circulation (2005)			4,035

\*Estimated station totals are sums of the Nielsen TV and Cable TV household estimates for each county in which the station registers viewing of more than 5% as per the Nielsen Survey Methods.

**KHRR-DT**  
**Ch. 42**

**Network Service:** TMO.

**Grantee:** NBC Telemundo License Co., c/o NBC Inc., 1299 Pennsylvania Ave. NW, Washington, DC 20004.

**Studio:** 2919 E. Broadway Blvd., Suite 100, Tucson, AZ 85716.

**Mailing Address:** 2919 E. Broadway Blvd., Suite 100, Tucson, AZ 85716.

**Phone:** 520-322-6888. **Fax:** 520-319-9148.

**E-mail:** thelma.abril@nbc.com

**Technical Facilities:** Channel No. 42 (638-644 MHz). Authorized power: 411.5-kw max. visual. Antenna: 2037-ft above av. terrain, 200-ft. above ground, 4567-ft. above sea level.

Latitude	32°	14'	56"
Longitude	111°	06'	58"

**Note:** Latitude and longitude coordinates shown are based on the North American Datum of 1927 (NAD 27) as currently required by the Mass Media Bureau of the FCC.

**Ownership:** NBC Universal (Group Owner).

**Began Operation:** Station operating under Special Temporary Authority at 12.7-kw max. visual; no on-air date

**Represented (sales):** Telemundo Network Sales.

**Personnel:**

**Araceli De Leon**, General Manager.

**Thelma Abril**, General & National Sales Manager.

**Pedro Ultreras**, News Director.

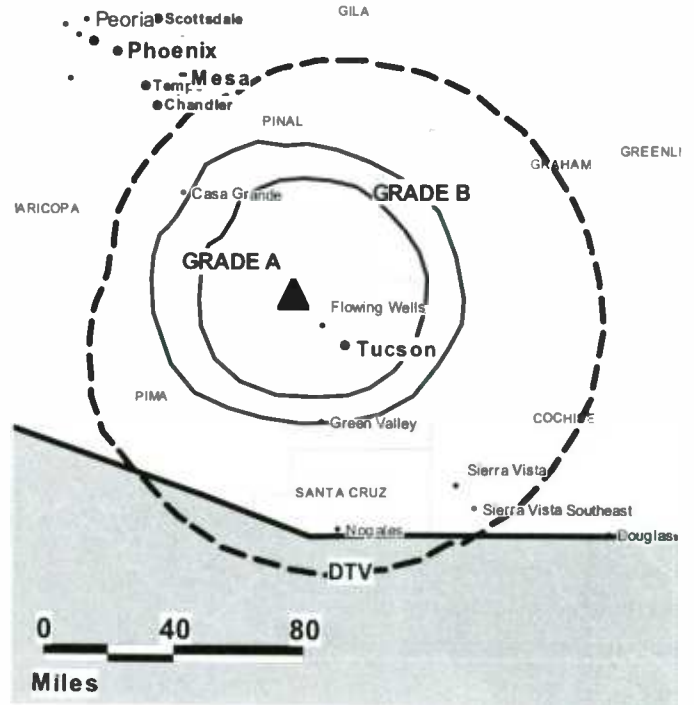
**David Carr**, Chief Engineer.

**Lois Boss**, Business Manager.

**Lupita Celaya**, Program Director & Traffic Manager.

**Martha Muniz**, Promotion Director.

**KHRR-DT BPCDT-19991028AFS GRANTED: 3/6/2002**



© 2006 Warren Communications News

**Pablo Sierra**, Production Manager.

**Rates:** On request.

**City of License:** Tucson. **Station DMA:** Tucson (Sierra Vista), AZ. **Rank:** 71.

**Nielsen Data:** Not available.

**KMSB-DT**

**Ch. 25**

**Network Service:** FOX.

**Grantee:** KMSB-TV Inc., 1855 N. 6th Ave., Tucson, AZ 85705.

**Studio:** 1855 N. 6th Ave., Tucson, AZ 85705.

**Mailing Address:** 1855 N. 6th Ave., Tucson, AZ 85705.

**Phone:** 520-770-1123. **Fax:** 520-629-7185.

**E-mail:** manager@kmsb.com

**Web Site:** http://www.kmsb.com

**Technical Facilities:** Channel No. 25 (536-542 MHz). Authorized power: 480-kw max. visual. Antenna: 3684-ft above av. terrain, 174-ft. above ground, 8724-ft. above sea level.

Latitude	32°	24'	56"
Longitude	110°	42'	50"

**Note:** Latitude and longitude coordinates shown are based on the North American Datum of 1927 (NAD 27) as currently required by the Mass Media Bureau of the FCC.

**Multichannel TV Sound:** Stereo and separate audio program.

**Ownership:** Belo Corp. (Group Owner).

**Began Operation:** Station operating under Special Temporary Authority at 64-kw max. visual; no on-air date

**Represented (sales):** TeleRep Inc.

**Personnel:**

**Lawrence D. Nicholson**, Vice President & General Manager.

**Lou Medran**, Operations Manager.

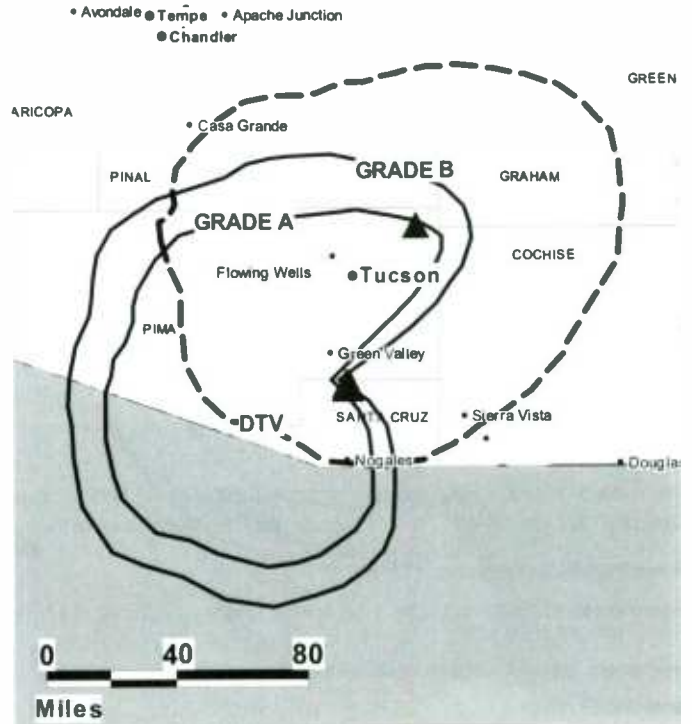
**Claudia Montgomery**, General Sales Manager.

**Robin Snyder**, Local Sales Manager.

**Jim Watson**, National Sales Manager.

**Roy Mitchell**, Engineering Director.

**KMSB-DT BPCDT-19991029AGO GRANTED: 6/7/2004**



© 2006 Warren Communications News

**Betsy Green**, Marketing Director.

**Bob Lee**, Community Relations Coordinator.

**Rates:** On request.

**City of License:** Tucson. **Station DMA:** Tucson (Sierra Vista), AZ. **Rank:** 71.

**Nielsen Data:** Not available.

**KMSB-TV**  
**Ch. 11**

**Network Service:** FOX.

**Licensee:** KMSB-TV Inc., 400 S. Record St., Dallas, TX 75202.

**Studio:** 1855 N. 6th Ave., Tucson, AZ 85705.

**Mailing Address:** 1855 N. 6th Ave., Tucson, AZ 85705.

**Phone:** 520-770-1123. **Fax:** 520-629-7185.

**E-mail:** manager@kmsb.com

**Web Site:** http://www.kmsb.com

**Technical Facilities:** Channel No. 11 (198-204 MHz). Authorized power: 316-kw visual, 31.6-kw aural. Antenna: 1663-ft above av. terrain, 187-ft. above ground, 6056-ft. above sea level.

Latitude 31° 42' 18"  
Longitude 110° 55' 26"

**Transmitter:** 2.5-mi. NW of Mount Hopkins.

**Digital Facilities:** Channel No. 25 (536-542 MHz). Power: 480-kw max. visual. Antenna: 3684-ft above av. terrain, 174-ft. above ground, 8724-ft. above sea level.

Latitude 32° 24' 56"  
Longitude 110° 42' 50"

**FCC Digital File Number:** BPCDT-19991029AGO. Granted: June 07, 2004.

**Note:** Latitude and longitude coordinates shown are based on the North American Datum of 1927 (NAD 27) as currently required by the Mass Media Bureau of the FCC.

**Multichannel TV Sound:** Stereo and separate audio program.

**Satellite Earth Stations:** Transmitter Larcen; RCA Americom, 3-meter Ku-band; Scientific-Atlanta, 5-meter C-band; Comtech, 5-meter KC-band; Scientific-Atlanta receivers.

**LMA:** Local marketing agreement with KTTU-TV (U), Tucson.

**Ownership:** Belo Corp. (Group Owner).

**Began Operation:** February 1, 1967. Sale to present owner by Providence Journal approved by FCC February 28, 1997. Sale to Providence Journal by Roadrunner TV Ltd. Partnership approved by FCC November 19, 1984. Previous sale by I.B.C. (Danny Thomas, et al.) approved by FCC November 16, 1976 (Television Digest, Vol. 24:12, 40).

**Represented (sales):** TeleRep Inc.

**Represented (legal):** Wiley, Rein & Fielding.

**Represented (engineering):** Smith & Fisher.

**Personnel:**

Lawrence D. Nicholson, Vice President & General Manager.

Lou Medran, Operations Manager.

Claudia Montgomery, General Sales Manager.

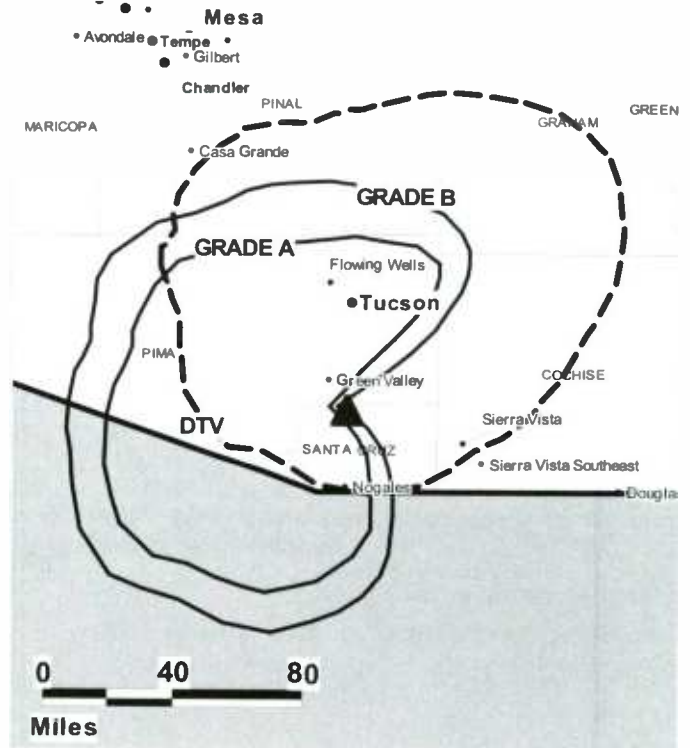
Robin Snyder, Local Sales Manager.

Jim Watson, National Sales Manager.

Roy Mitchell, Engineering Director.

Betsy Green, Marketing Director.

**KMSB-TV BPCT-19880510KE GRANTED: 6/24/1988**



© 2006 Warren Communications News

**Bob Lee,** Community Relations Coordinator.

**Rates:** On request.

**City of License:** Tucson. **Station DMA:** Tucson (Sierra Vista), AZ. **Rank:** 71.

Circulation © 2005 Nielsen. Coverage based on Nielsen study.

GrandTotal	Cable TV Households	Non-cable TV Households	Total TV Households
Estimated Station Totals *	275,230	171,670	446,900
Average Weekly Circulation (2005)	122,387	69,190	191,577
Average Daily Circulation (2005)			63,269
Station DMA Total	Cable TV Households	Non-cable TV Households	Total TV Households
Estimated Station Totals *	245,400	171,670	417,070
Average Weekly Circulation (2005)	118,986	69,190	188,176
Average Daily Circulation (2005)			62,881
Other DMA Total	Cable TV Households	Non-cable TV Households	Total TV Households
Estimated Station Totals *	29,830	0	29,830
Average Weekly Circulation (2005)	3,401	0	3,401
Average Daily Circulation (2005)			388

\*Estimated station totals are sums of the Nielsen TV and Cable TV household estimates for each county in which the station registers viewing of more than 5% as per the Nielsen Survey Methods.



**KOLD-DT**  
**Ch. 32**

**Network Service:** CBS.

**Licensee:** Raycom America License Subsidiary LLC, 201 Monroe St., 20th Floor, RSA Tower, Montgomery, AL 36104

**Studio:** 7831 N. Business Park Dr., Tucson, AZ 85743.

**Mailing Address:** 7831 N. Business Park Dr., Tucson, AZ 85743.

**Phone:** 520-744-1313. **Fax:** 520-744-5233.

**E-mail:** mdeffes@kold.com

**Web Site:** <http://www.kold.com>

**Technical Facilities:** Channel No. 32 (578-584 MHz). Authorized power: 750-kw max. visual. Antenna: 3684-ft above av. terrain, 174-ft. above ground.

Latitude	32°	24'	56"
Longitude	110°	42'	50"

**Note:** Latitude and longitude coordinates shown are based on the North American Datum of 1927 (NAD 27) as currently required by the Mass Media Bureau of the FCC.

**Ownership:** Raycom Media Inc. (Group Owner).

**Began Operation:** Station operating; no on-air date

**Personnel:**

Jim Arnold, General Manager.

Chuck Amy, Chief Engineer.

Adam Weyne, General Sales Manager.

John Overmyer, National Sales Manager.

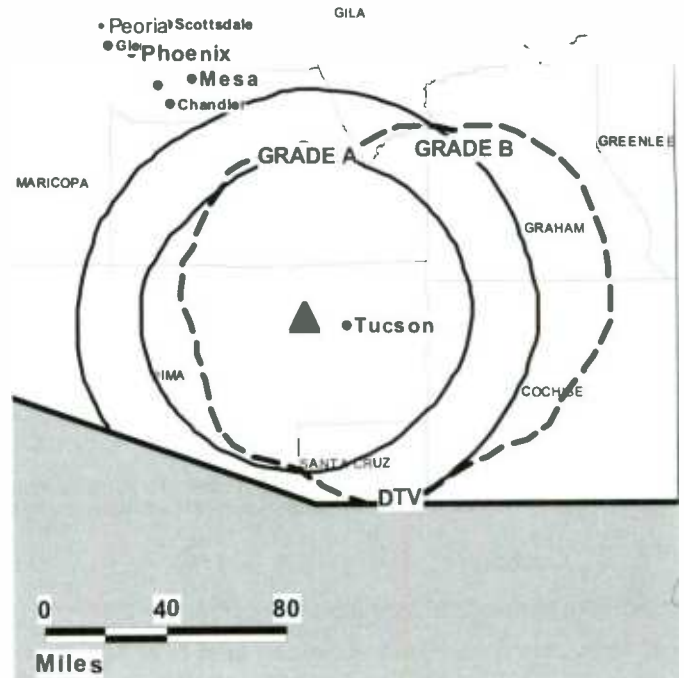
Bob Smith, News Director.

Michelle Deffes, Business Manager.

Amy Przytula, Marketing Director.

Bob Gaff, Operations Manager.

KOLD-DT BMPCDT-20010907AAE GRANTED: 3/11/2003



© 2006 Warren Communications News

**Rates:** On request.

**City of License:** Tucson. **Station DMA:** Tucson (Sierra Vista), AZ. **Rank:** 71.

**Nielsen Data:** Not available.

**KOLD-TV**  
**Ch. 13**

**Network Service:** CBS.

**Licensee:** Raycom America License Subsidiary LLC, 201 Monroe St., 20th Floor, RSA Tower, Montgomery, AL 36104.

**Studio:** 7831 N. Business Park Dr., Tucson, AZ 85743.

**Mailing Address:** 7831 N. Business Park Dr., Tucson, AZ 85743.

**Phone:** 520-744-1313. **Fax:** 520-744-5233.

**E-mail:** mdeffes@kold.com

**Web Site:** http://www.kold.com

**Technical Facilities:** Channel No. 13 (210-216 MHz). Authorized power: 302-kw visual. Antenna: 2041-ft above av. terrain, 187-ft. above ground, 4555-ft. above sea level.

Latitude 32° 14' 56"  
Longitude 111° 06' 58"

**Transmitter:** 11.5-mi. WNW of Tucson, in the Tucson Mountains.

**Digital Facilities:** Channel No. 32 (578-584 MHz). Power: 750-kw max. visual. Antenna: 3684-ft above av. terrain, 174-ft. above ground.

Latitude 32° 24' 56"  
Longitude 110° 42' 50"

**Note:** Latitude and longitude coordinates shown are based on the North American Datum of 1927 (NAD 27) as currently required by the Mass Media Bureau of the FCC.

**Satellite Earth Stations:** Transmitter Harris; Uniden, 3-meter C-band; AFC, 4-meter Ku-band; Scientific-Atlanta, 4.6-meter C-band; SatCom, 5-meter Ku-band; Scientific-Atlanta, 7-meter C-band; Scientific-Atlanta, Omni, M/A-Com receivers.

**News Services:** CNN Newsource, CBS Newspath, AP.

**Ownership:** Raycom Media Inc. (Group Owner).

**Began Operation:** January 13, 1953. Sale to Evening News Assn. by Gene Autry & associates approved by FCC May 21, 1969 (Television Digest, Vol. 9:15, 20). Sale to Knight-Ridder approved by FCC January 13, 1986 (Vol. 26:3). Sale to News Press & Gazette Co. approved by FCC April 26, 1989 (Vol. 29:9). Sale to New Vision Television approved by FCC December 27, 1993. Sale to Ellis Communications approved by FCC February 10, 1995 (Vol. 34:48; 35:14). Sale to present owner by Ellis Communications approved by FCC July 26, 1996.

**Represented (sales):** Harrington, Righter & Parsons Inc.

**Represented (legal):** Covington & Burling.

**Personnel:**

**Jim Arnold**, General Manager.

**Adam Weyne**, General Sales Manager.

**John Overmyer**, National Sales Manager.

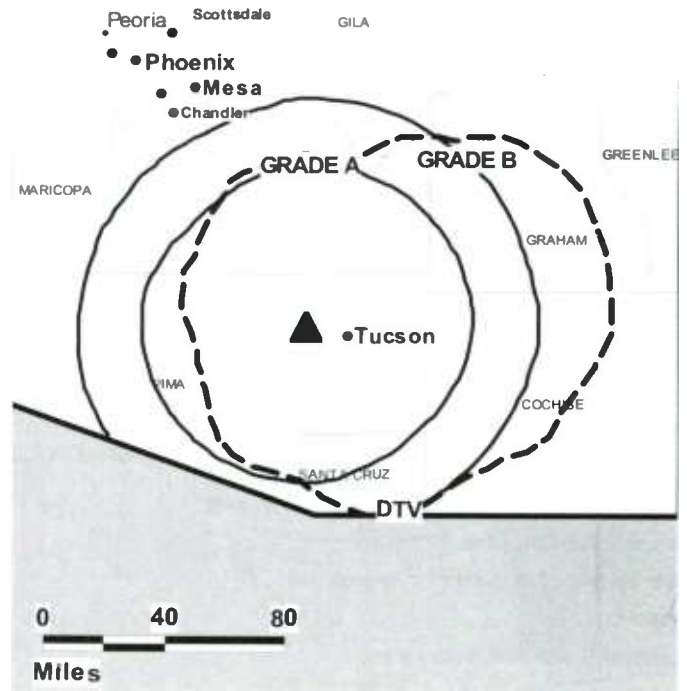
**Bob Gaff**, Operations Manager.

**Chuck Amy**, Chief Engineer.

**Bob Smith**, News Director.

**Michelle Deffes**, Business Manager.

**KOLD-TV BPCT-19900726KF GRANTED: 1/25/1991**



© 2006 Warren Communications News

**Amy Przytula**, Marketing Director.

**Highest 30 Sec. Rate:** \$1000.

**City of License:** Tucson. **Station DMA:** Tucson (Sierra Vista), AZ. **Rank:** 71.

Circulation © 2005 Nielsen. Coverage based on Nielsen study.

GrandTotal	Cable TV Households	Non-cable TV Households	Total TV Households
Estimated Station Totals *	275,230	215,570	490,800
Average Weekly Circulation (2005)	175,766	111,065	286,831
Average Daily Circulation (2005)			149,008
Station DMA Total	Cable TV Households	Non-cable TV Households	Total TV Households
Estimated Station Totals *	245,400	171,670	417,070
Average Weekly Circulation (2005)	168,875	108,080	276,955
Average Daily Circulation (2005)			142,741
Other DMA Total	Cable TV Households	Non-cable TV Households	Total TV Households
Estimated Station Totals *	29,830	43,900	73,730
Average Weekly Circulation (2005)	6,891	2,985	9,876
Average Daily Circulation (2005)			6,267

\*Estimated station totals are sums of the Nielsen TV and Cable TV household estimates for each county in which the station registers viewing of more than 5% as per the Nielsen Survey Methods.

**KTTU-DT**  
**Ch. 19**

**Network Service:** UPN.

**Licensee:** KTTU-TV Inc., 400 S. Record St., 16th Floor, Dallas, TX 75202.

**Studio:** 1855 N. 6th Ave., Tucson, AZ 85705.

**Mailing Address:** 1855 N. 6th Ave., Tucson, AZ 85705.

**Phone:** 520-624-0180; 520-629-7185.

**Web Site:** <http://www.kttu.com>

**Technical Facilities:** Channel No. 19 (500-506 MHz). Authorized power: 480-kw max. visual. Antenna: 3684-ft above av. terrain, 174-ft. above ground, 8724-ft. above sea level.

Latitude	32°	24'	56"
Longitude	110°	42'	50"

**Note:** Latitude and longitude coordinates shown are based on the North American Datum of 1927 (NAD 27) as currently required by the Mass Media Bureau of the FCC.

**Multichannel TV Sound:** Stereo and separate audio program.

**Ownership:** Belo Corp. (Group Owner).

**Began Operation:** Station operating; no on-air date

**Personnel:**

**Lawrence D. Nicholson**, General Manager.

**Lou Medran**, Operations Manager.

**Claudia Montgomery**, General Sales Manager.

**Michael Hornfeck**, Local Sales Manager.

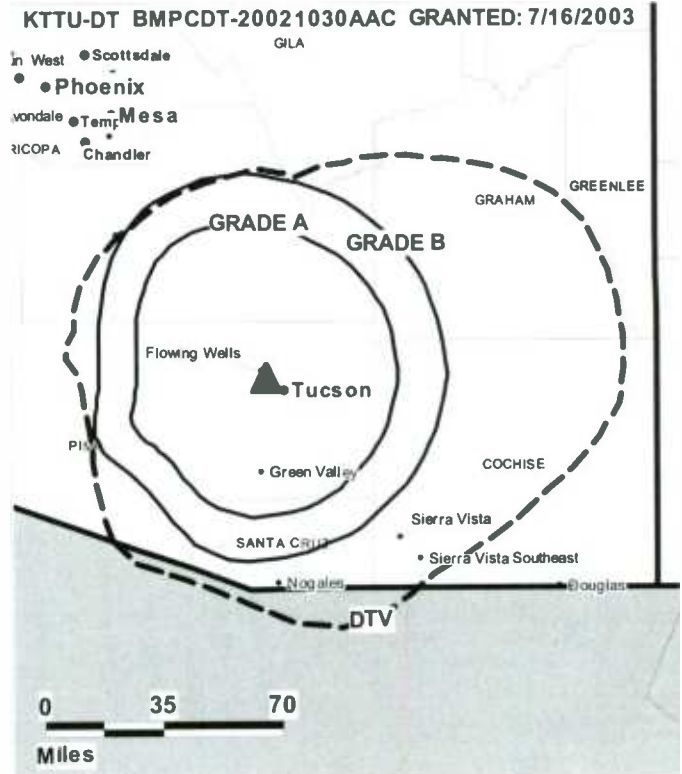
**Jim Watson**, National Sales Manager.

**Bob Richardson**, News Director.

**Roy Mitchell**, Chief Engineer.

**Betsy Green**, Marketing Director.

**Don Abbot**, Production Manager.



© 2006 Warren Communications News

**Bob Lee**, Community Relations Coordinator.

**Rates:** On request.

**City of License:** Tucson. **Station DMA:** Tucson (Sierra Vista), AZ. **Rank:** 71.

**Nielsen Data:** Not available.

**KTTU-TV**  
**Ch. 18**

**Network Service:** UPN.

**Licensee:** KTTU Inc., 400 S. Record St., 16th Floor, c/o Belo Corp., Dallas, TX 75202.

**Studio:** 1855 N. 6th Ave., Tucson, AZ 85705.

**Mailing Address:** 1855 N. 6th Ave., Tucson, AZ 85705.

**Phone:** 520-624-0180. **Fax:** 520-629-7185.

**Web Site:** http://www.kttu.com

**Technical Facilities:** Channel No. 18 (494-500 MHz). Authorized power: 2510-kw max. visual, 251-kw aural. Antenna: 1970-ft above av. terrain, 200-ft. above ground, 4560-ft. above sea level.

Latitude 32° 14' 55"  
Longitude 110° 06' 57"

**Transmitter:** Tucson Mountains.

**Digital Facilities:** Channel No. 19 (500-506 MHz). Power: 480-kw max. visual. Antenna: 3684-ft above av. terrain, 174-ft. above ground, 8724-ft. above sea level.

Latitude 32° 24' 56"  
Longitude 110° 42' 50"

**FCC Digital File Number:** BPCDT-19991029ACC. Granted: July 16, 2003.

**Note:** Latitude and longitude coordinates shown are based on the North American Datum of 1927 (NAD 27) as currently required by the Mass Media Bureau of the FCC.

**Satellite Earth Station:** Transmitter Harris; 1 Comtech/1 RCA/Unknown Vendors for 3, 5-meter C/Ku-band; Standard/Agile Omni/General Instrument receivers.

**LMA:** Local marketing agreement with KMSB-TV (F), Tucson.

**Ownership:** Belo Corp. (Group Owner).

**Began Operation:** December 31, 1984.

**Represented (sales):** TeleRep Inc.

**Represented (legal):** Wiley, Rein & Fielding.

**Represented (engineering):** Smith & Fisher.

**Personnel:**

**Lawrence D. Nicholson**, General Manager.

**Lou Medran**, Operations Manager.

**Claudia Montgomery**, General Sales Manager.

**Michael Hornfeck**, Local Sales Manager.

**Jim Watson**, National Sales Manager.

**Bob Richardson**, News Director.

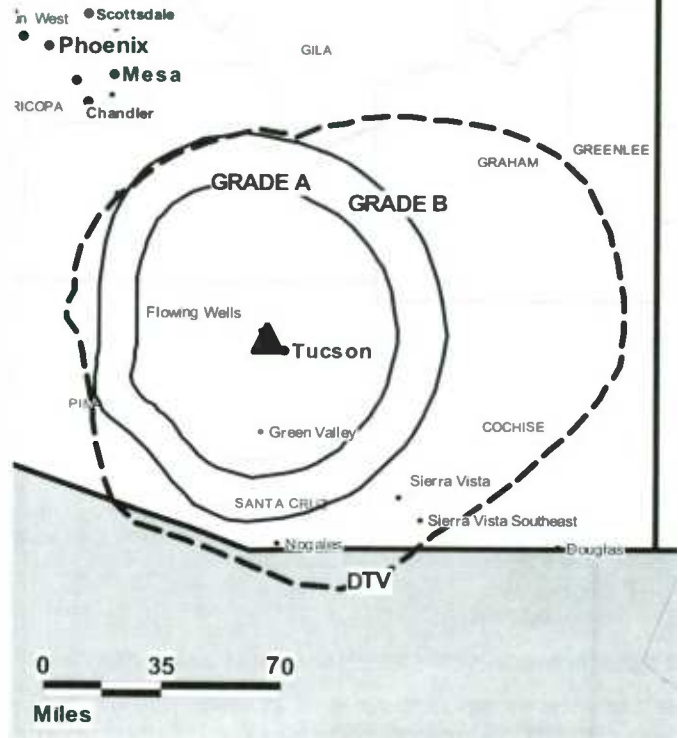
**Roy Mitchell**, Chief Engineer.

**Betsy Green**, Marketing Director.

**Don Abbot**, Production Manager.

**Bob Lee**, Community Relations Coordinator.

**KTTU-TV BMPCT-19840522KI GRANTED: 7/31/1984**



**Highest 30 Sec. Rate:** \$120.

**City of License:** Tucson. **Station DMA:** Tucson (Sierra Vista), AZ. **Rank:** 71.

Circulation © 2005 Nielsen. Coverage based on Nielsen study.

GrandTotal	Cable TV Households	Non-cable TV Households	Total TV Households
Estimated Station Totals *	245,400	215,570	460,970
Average Weekly Circulation (2005)	56,567	52,711	109,278
Average Daily Circulation (2005)			34,390
Station DMA Total	Cable TV Households	Non-cable TV Households	Total TV Households
Estimated Station Totals *	245,400	171,670	417,070
Average Weekly Circulation (2005)	56,567	49,989	106,556
Average Daily Circulation (2005)			33,556
Other DMA Total	Cable TV Households	Non-cable TV Households	Total TV Households
Estimated Station Totals *	0	43,900	43,900
Average Weekly Circulation (2005)	0	2,722	2,722
Average Daily Circulation (2005)			834

\*Estimated station totals are sums of the Nielsen TV and Cable TV household estimates for each county in which the station registers viewing of more than 5% as per the Nielsen Survey Methods.

**KVOA**  
**Ch. 4**

**Network Service:** NBC.

**Licensee:** KVOA Communications Inc., 134 Columbus St., Charleston, SC 29403.

**Studio:** 209 W. Elm St., Tucson, AZ 85705.

**Mailing Address:** Box 5188, Tucson, AZ 85703.

**Phone:** 520-792-2270; 520-624-2477. **Fax:** 520-620-1309.

**E-mail:** gnielsen@kvoa.com

**Web Site:** http://www.kvoa.com

**Technical Facilities:** Channel No. 4 (66-72 MHz). Authorized power: 35-kw visual, 6.92-kw aural. Antenna: 3683-ft above av. terrain, 159-ft. above ground, 8701-ft. above sea level.

Latitude 32° 24' 56"  
Longitude 110° 42' 48.5"

**Transmitter:** Mount Bigelow, 18-mi. NE of Tucson.

**Digital Facilities:** Channel No. 23 (524-530 MHz). Power: 200-kw max. visual. Antenna: 3636-ft above av. terrain, 170-ft. above ground.

Latitude 32° 24' 56"  
Longitude 110° 42' 49"

**FCC Digital File Number:** BPCDT-19991028ACN. Granted: June 15, 2000.

**Note:** Latitude and longitude coordinates shown are based on the North American Datum of 1927 (NAD 27) as currently required by the Mass Media Bureau of the FCC.

**Multichannel TV Sound:** Stereo only.

**Satellite Earth Stations:** Transmitter Harris; RCA Americom, 4.5-meter Ku-band; Harris, 4.5-meter Ku-band; Comtech, 5-meter KC-band; Harris, 6.1-meter Ku-band; SatCom, 7-meter C-band; Standard Communications, Omni receivers.

**SNM Mobile Dish:** Andrew, 2.6-meter Ku-band.

**News Services:** NBC News Channel, CNN Newsource, AP.

**Ownership:** Evening Post Publishing Co. (Group Owner).

**Began Operation:** September 27, 1953. Sale to present owner by H & C Communications approved by FCC October 28, 1993 (Television Digest, Vol. 33:14). Sale to H & C Communications by Donald R. Diamond, Richard L. Block, et al., approved by FCC June 28, 1982. Sale to Donald R. Diamond, Richard L. Block, et al., by Pulitzer Publishing approved by FCC November 24, 1972. Sale to Pulitzer Publishing by WGAL TV (Steinman) approved by FCC July 31, 1968 (Vol. 8:34). Sale to WGAL-TV Alvarado Television Co. Inc. approved by FCC January 23, 1963. Merger with KOAT-TV, Albuquerque approved by FCC September 30, 1959 (Vol. 15:34, 40). Sale to Clinton McKinnon by A. M. Caldwell, Walter Stiles & associates approved by FCC February 6, 1957 (Vol. 12:51; 13:6).

**Represented (sales):** Millennium Sales & Marketing.

**Represented (legal):** Dow, Lohnes & Albertson PLLC.

**Represented (engineering):** Denny & Associates PC.

**Personnel:**

Gary Nielsen, President & General Manager.

Ed Ortelii, General Sales Manager.

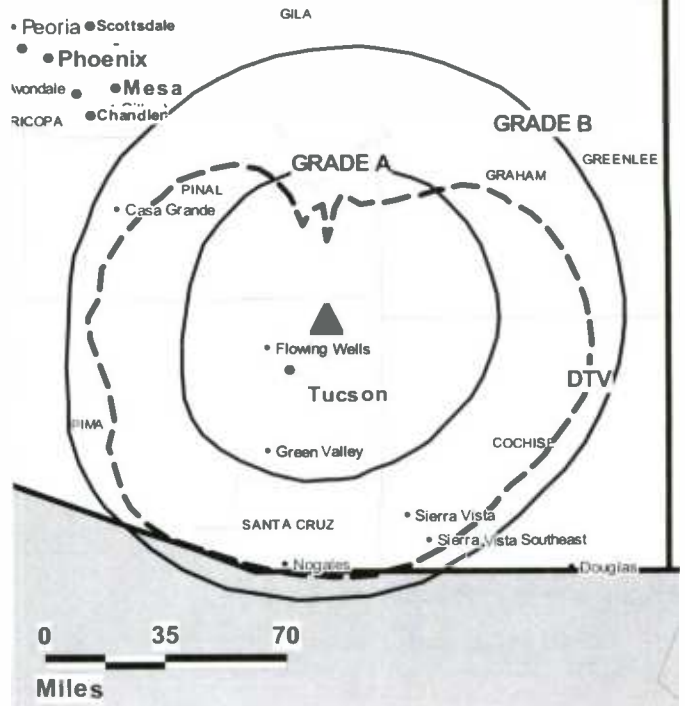
Evan Pappas, Local Sales Manager.

Lisa Contreras, News Director.

Ralph S. Turk, Chief Engineer.

Linda Tremmelling, Business Manager.

**KVOA BPCT-2685 GRANTED: 12/2/1959**



© 2006 Warren Communications News

Jodi Thompson, Promotion Director.

David Kerrigan, Production Manager.

Dottie Diaz, Traffic Manager.

**Rates:** On request.

**City of License:** Tucson. **Station DMA:** Tucson (Sierra Vista), AZ. **Rank:** 71.

Circulation © 2005 Nielsen. Coverage based on Nielsen study.

GrandTotal	Cable TV Households	Non-cable TV Households	Total TV Households
Estimated Station Totals *	275,230	180,600	455,830
Average Weekly Circulation (2005)	179,588	103,507	283,095
Average Daily Circulation (2005)			146,088
Station DMA Total	Cable TV Households	Non-cable TV Households	Total TV Households
Estimated Station Totals *	245,400	171,670	417,070
Average Weekly Circulation (2005)	172,548	102,900	275,448
Average Daily Circulation (2005)			143,818
Other DMA Total	Cable TV Households	Non-cable TV Households	Total TV Households
Estimated Station Totals *	29,830	8,930	38,760
Average Weekly Circulation (2005)	7,040	607	7,647
Average Daily Circulation (2005)			2,270

\*Estimated station totals are sums of the Nielsen TV and Cable TV household estimates for each county in which the station registers viewing of more than 5% as per the Nielsen Survey Methods.

**KVOA-DT**  
**Ch. 23**

**Network Service:** NBC.

**Licensee:** KVOA Communications Inc., Box 5188, Tucson, AZ 85703.

**Studio:** 209 W. Elm St., Tucson, AZ 85705.

**Mailing Address:** Box 5188, Tucson, AZ 85703.

**Phone:** 520-792-2270; 520-624-2477. **Fax:** 520-620-1309.

**E-mail:** gnielsen@kvoa.com

**Web Site:** <http://www.kvoa.com>

**Technical Facilities:** Channel No. 23 (524-530 MHz). Authorized power: 200-kw max. visual. Antenna: 3636-ft above av. terrain, 170-ft. above ground.

Latitude	32°	24'	56"
Longitude	110°	42'	49"

Requests modification of CP for change to 650-kw visual, 3681-ft above av. terrain, 181-ft. above ground, 8731-ft. above sea level; lat. 32° 24' 56", long. 110° 42' 50", BMPCDT-20031010ADG.

**Note:** Latitude and longitude coordinates shown are based on the North American Datum of 1927 (NAD 27) as currently required by the Mass Media Bureau of the FCC.

**Ownership:** Evening Post Publishing Co. (Group Owner).

**Began Operation:** December 31, 2002.

**Represented (sales):** Millennium Sales & Marketing.

**Personnel:**

Gary Nielsen, President & General Manager.

Jodi Thompson, Promotion Director.

Ed Ortelli, General Sales Manager.

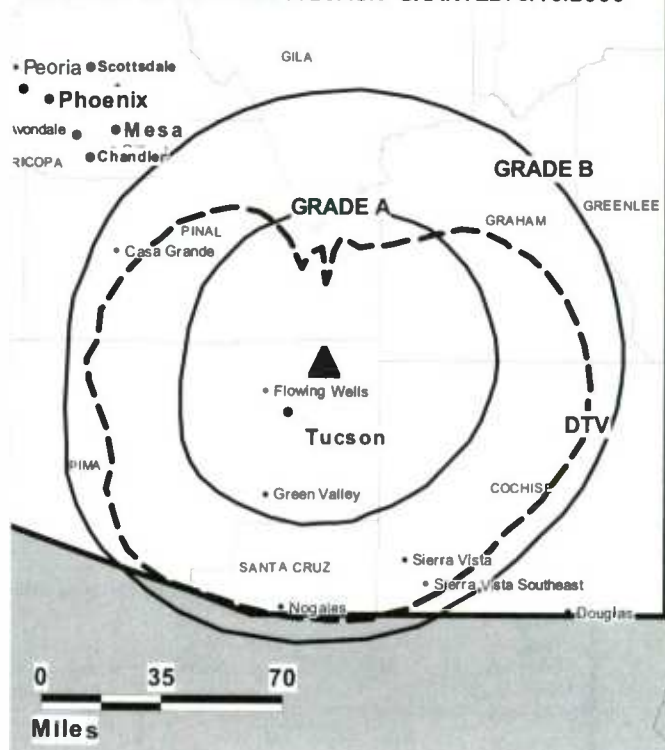
Evan Pappas, Local Sales Manager.

Lisa Contreras, News Director.

Ralph Turk, Chief Engineer.

Linda Tremmelling, Business Manager.

KVOA-DT BPCDT-19991028ACN GRANTED: 6/15/2000



© 2006 Warren Communications News

Dave Kerrigan, Production Manager.

Dottie Diaz, Traffic Manager.

**Rates:** On request.

**City of License:** Tucson. **Station DMA:** Tucson (Sierra Vista), AZ. **Rank:** 71.

**Nielsen Data:** Not available.



**KSWT**  
**Ch. 13**

**Network Service:** CBS.

**Licensee:** Pappas Arizona License LLC, 5111 McKinley Ave., Fresno, CA 93727.

**Studios:** 1301 S. 3rd Ave., Yuma, AZ 85364; 1681 W. Main St., Suite 316, El Centro, CA 92243.

**Mailing Address:** 1301 S. 3rd Ave., Yuma, AZ 85364.

**Phone:** 928-782-5113. **Fax:** 928-782-0866.

**E-mail:** awyatt@kswt.com

**Web Site:** http://www.kswt.com

**Technical Facilities:** Channel No. 13 (210-216 MHz). Authorized power: 316-kw visual, 31.6-kw aural. Antenna: 1560-ft above av. terrain, 403-ft. above ground, 2528-ft. above sea level.

Latitude 33° 03' 17.4"  
Longitude 114° 49' 34.2"

**Transmitter:** Black Mountain, 17.5-mi. N of Ogilby, CA.

**Digital Facilities:** Channel No. 16 (482-488 MHz). Power: 196-kw max. visual. Antenna: 1457-ft above av. terrain, 302-ft. above ground.

Latitude 33° 03' 17"  
Longitude 114° 49' 34"

**FCC Digital File Number:** BPCDT-19991028ABD. Granted: August 24, 2001.

**Note:** Latitude and longitude coordinates shown are based on the North American Datum of 1927 (NAD 27) as currently required by the Mass Media Bureau of the FCC.

**Multichannel TV Sound:** Stereo only.

**Satellite Earth Stations:** M/A-Com, 4.2-meter Ku-band; Harris, 7-meter C-band; M/A-Com, Harris, Drexel receivers.

**News Services:** CBS Newspath, AP.

**Ownership:** Pappas Telecasting Companies (Group Owner).

**Began Operation:** December 3, 1963. Transfer to Azteca America Stations Group LLC by Harry J. Pappas approved by FCC March 20, 2001 but never consummated. Sale to present owner by Eclipse Media LLC approved by FCC May 31, 2000 (Television Digest, Vol. 40:18). Sale to Eclipse Media LLC by KB Media Inc. approved by FCC September 26, 1997. Sale to KB Media Inc. by Beacon Communications approved by FCC May 2, 1991. Sale to Beacon Communications by Service Broadcasters approved by FCC July 27, 1983. Sale to Service by Robert W. Crites, et al., approved by FCC October 19, 1977. Previous sale by Combined Communications approved by FCC August 2, 1973 (Vol. 12:41; 13:33). Merger with KTAR Broadcasting to form Combined Communications Corp. approved by FCC October 22, 1969. Previous sale by Robert W. Crites and John & Helen Noga approved by FCC January 19, 1967.

**Represented (sales):** Continental Television Sales.

**Represented (legal):** O'Melveny & Myers LLP.

**Personnel:**

**Andrew Wyatt,** General Manager & General Sales Manager.

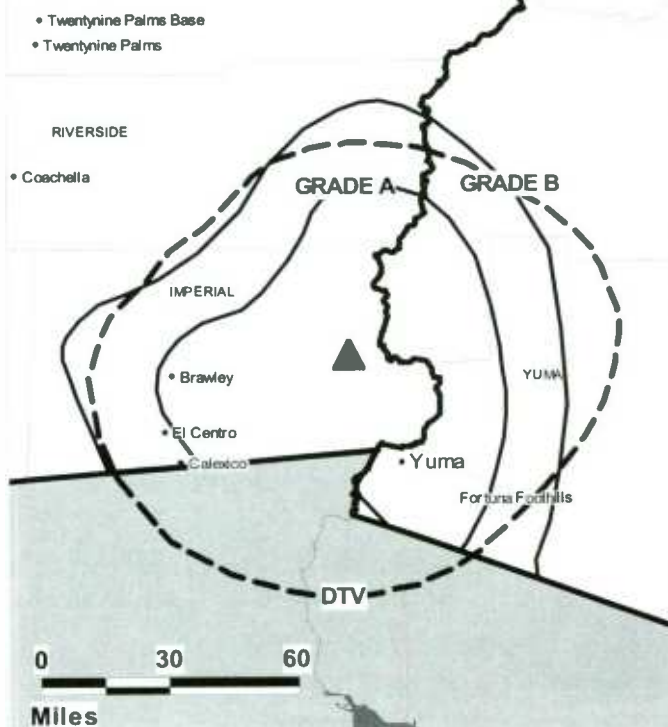
**Charles Bartel,** Local Sales Manager.

**Jeff Osgang,** News Director.

**Doug Melanson,** Chief Engineer.

**Sherry Nolasco,** Business Manager.

**KSWT BPCT-5063 GRANTED: 8/15/1977**



**Gail Chango,** Program Director & Traffic Manager.

**Louis Chavez,** Promotion Director & Production Manager.

**Highest 30 Sec. Rate:** \$375.

**City of License:** Yuma. **Station DMA:** Yuma, AZ-El Centro, CA. **Rank:** 170.

Circulation © 2005 Nielsen. Coverage based on Nielsen study.

GrandTotal	Cable TV Households	Non-cable TV Households	Total TV Households
Estimated Station Totals *	53,390	51,380	104,770
Average Weekly Circulation (2005)	28,800	14,993	43,793
Average Daily Circulation (2005)			19,632
Station DMA Total	Cable TV Households	Non-cable TV Households	Total TV Households
Estimated Station Totals *	53,390	46,100	99,490
Average Weekly Circulation (2005)	28,800	13,847	42,647
Average Daily Circulation (2005)			19,320
Other DMA Total	Cable TV Households	Non-cable TV Households	Total TV Households
Estimated Station Totals *	0	5,280	5,280
Average Weekly Circulation (2005)	0	1,146	1,146
Average Daily Circulation (2005)			312

\*Estimated station totals are sums of the Nielsen TV and Cable TV household estimates for each county in which the station registers viewing of more than 5% as per the Nielsen Survey Methods.

**KSWT-DT**  
**Ch. 16**

**Network Service:** CBS.

**Grantee:** Pappas Arizona License LLC, 5111 McKinley Ave., Fresno, CA 93727.

**Studios:** 1301 S. 3rd Ave., Yuma, AZ 85364; 1681 W. Main St., Suite 316, El Centro, CA 92243.

**Mailing Address:** 1301 S. 3rd Ave., Yuma, AZ 85364.

**Phone:** 928-782-5113. **Fax:** 928-783-0866.

**E-mail:** awyatt@kswt.com

**Web Site:** <http://www.kswt.com>

**Technical Facilities:** Channel No. 16 (482-488 MHz). Authorized power: 196-kw max. visual. Antenna: 1457-ft above av. terrain, 302-ft. above ground.

Latitude	33°	03'	17"
Longitude	114°	49'	34"

**Note:** Latitude and longitude coordinates shown are based on the North American Datum of 1927 (NAD 27) as currently required by the Mass Media Bureau of the FCC.

**Ownership:** Pappas Telecasting Companies (Group Owner).

**Began Operation:** May 1, 2002. Station operating under Special Temporary Authority at 54.4-kw max. visual.

**Represented (sales):** Continental Television Sales.

**Personnel:**

**Andrew Wyatt**, General Manager & General Sales Manager.

**Charles Bartel**, Local Sales Manager.

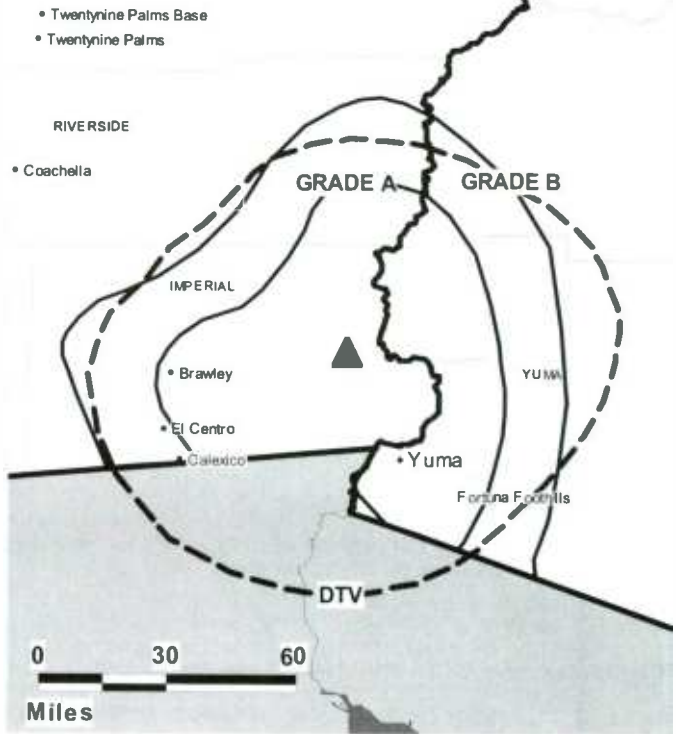
**Jeff Osgang**, News Director.

**Doug Melanson**, Chief Engineer.

**Sherry Nolasco**, Business Manager.

**Gail Chango**, Program Director & Traffic Manager.

**KSWT-DT BPCDT-19991028ABD GRANTED: 8/24/2001**



© 2006 Warren Communications News

**Louis Chavez**, Promotion Director & Production Manager.

**Rates:** On request.

**City of License:** Yuma. **Station DMA:** Yuma, AZ-El Centro, CA. **Rank:** 170.

**Nielsen Data:** Not available.

**KYMA**  
**Ch. 11**

**Network Service:** NBC.

**Licensee:** Yuma Broadcasting Co., 1500 Foremaster Lane, Las Vegas, NV 89101.

**Studio:** 1385 S. Pacific Ave., Yuma, AZ 85365.

**Mailing Address:** Box 550, Yuma, AZ 85364.

**Phone:** 928-782-1111; 800-944-6101. **Fax:** 928-782-5401.

**E-mail:** phebink@kyma.com

**Web Site:** http://www.kyma.com

**Technical Facilities:** Channel No. 11 (198-204 MHz). Authorized power: 316-kw visual, 63.2-kw aural. Antenna: 1617-ft above av. terrain, 518-ft. above ground, 2536-ft. above sea level.

Latitude	33°	03'	10"
Longitude	114°	49'	40"

**Transmitter:** Black Mountain, 25-mi. NW of Yuma.

**Digital Facilities:** Channel No. 41 (632-638 MHz). Power: 926-kw max. visual. Antenna: 1535-ft above av. terrain, 435-ft. above ground.

Latitude	33°	03'	10"
Longitude	114°	49'	40"

**FCC Digital File Number:** BPCDT-19991029AAZ. Granted: May 25, 2000.

**Note:** Latitude and longitude coordinates shown are based on the North American Datum of 1927 (NAD 27) as currently required by the Mass Media Bureau of the FCC.

**Satellite Earth Stations:** Transmitter Harris; Standard Communications, 3-meter Ku-band; Andrew, 4.7-meter Ku-band.

**Ownership:** Sunbelt Communications Co. (Group Owner).

**Began Operation:** January 22, 1988.

**Represented (sales):** Blair Television.

**Represented (legal):** Cheryl Buchanan.

**Represented (engineering):** Lohnes & Culver.

**Personnel:**

**Paul Heebink,** General Manager.

**R. J. Russell,** Operations & Engineering Manager.

**Jim Howell,** News Director.

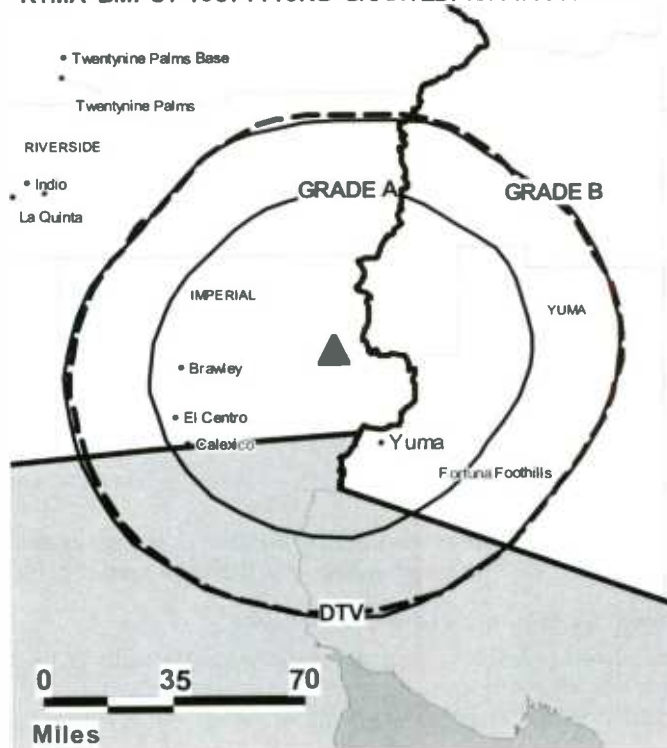
**Vicki Quiroz,** Production Manager.

**Alfonso Charles,** Creative Services Director.

**Highest 30 Sec. Rate:** \$1200.

**City of License:** Yuma. **Station DMA:** Yuma, AZ-El Centro, CA. **Rank:** 170.

**KYMA BMPCT-19871116KG GRANTED: 12/11/1987**



Circulation © 2005 Nielsen. Coverage based on Nielsen study.

GrandTotal	Cable TV Households	Non-cable TV Households	Total TV Households
Estimated Station Totals *	53,390	51,380	104,770
Average Weekly Circulation (2005)	34,313	18,097	52,410
Average Daily Circulation (2005)			28,713
Station DMA Total	Cable TV Households	Non-cable TV Households	Total TV Households
Estimated Station Totals *	53,390	46,100	99,490
Average Weekly Circulation (2005)	34,313	16,951	51,264
Average Daily Circulation (2005)			28,481
Other DMA Total	Cable TV Households	Non-cable TV Households	Total TV Households
Estimated Station Totals *	0	5,280	5,280
Average Weekly Circulation (2005)	0	1,146	1,146
Average Daily Circulation (2005)			232

\*Estimated station totals are sums of the Nielsen TV and Cable TV household estimates for each county in which the station registers viewing of more than 5% as per the Nielsen Survey Methods.

**KYMA-DT**  
**Ch. 41**

**Network Service:** NBC.

**Grantee:** Yuma Broadcasting Co., 1500 Foremaster Lane, Las Vegas, NV 89101.

**Studio:** 1385 S. Pacific Ave., Yuma, AZ 85365.

**Mailing Address:** Box 550, Yuma, AZ 85364.

**Phone:** 928-782-1111; 800-944-6101. **Fax:** 928-782-5401.

**E-mail:** phebink@kyma.com

**Web Site:** <http://www.kyma.com>

**Technical Facilities:** Channel No. 41 (632-638 MHz). Authorized power: 926-kw max. visual. Antenna: 1535-ft above av. terrain, 435-ft. above ground.

Latitude	33°	03'	10"
Longitude	114°	49'	40"

**Note:** Latitude and longitude coordinates shown are based on the North American Datum of 1927 (NAD 27) as currently required by the Mass Media Bureau of the FCC.

**Ownership:** Sunbelt Communications Co. (Group Owner).

**Began Operation:** February 1, 2002. Station operating under Special Temporary Authority at 5.33-kw max. visual.

**Represented (sales):** Blair Television.

**Personnel:**

**Paul Heebink,** General Manager.

**R. J. Russell,** Operations & Engineering Manager.

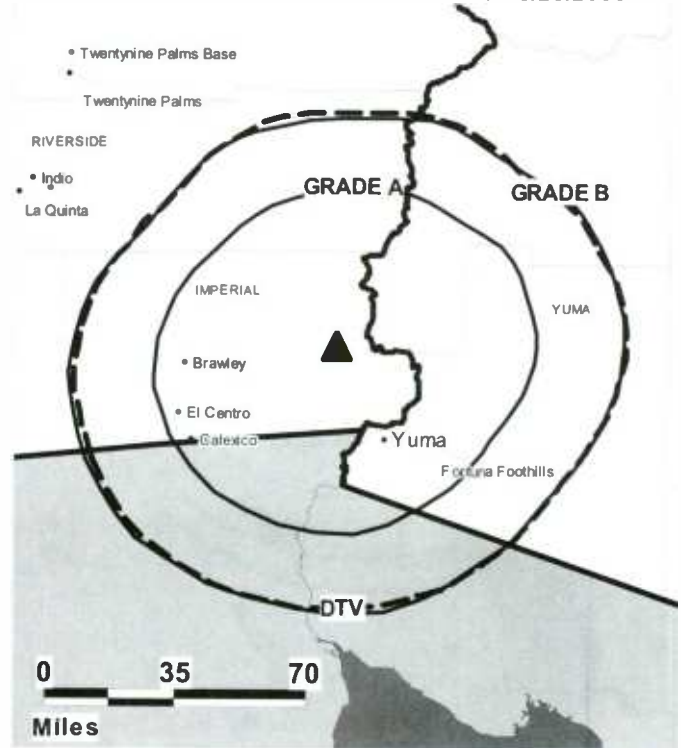
**Jim Howell,** News Director.

**Vicki Quiroz,** Production Manager.

**Alfonso Charles,** Creative Services Director.

**Rates:** On request.

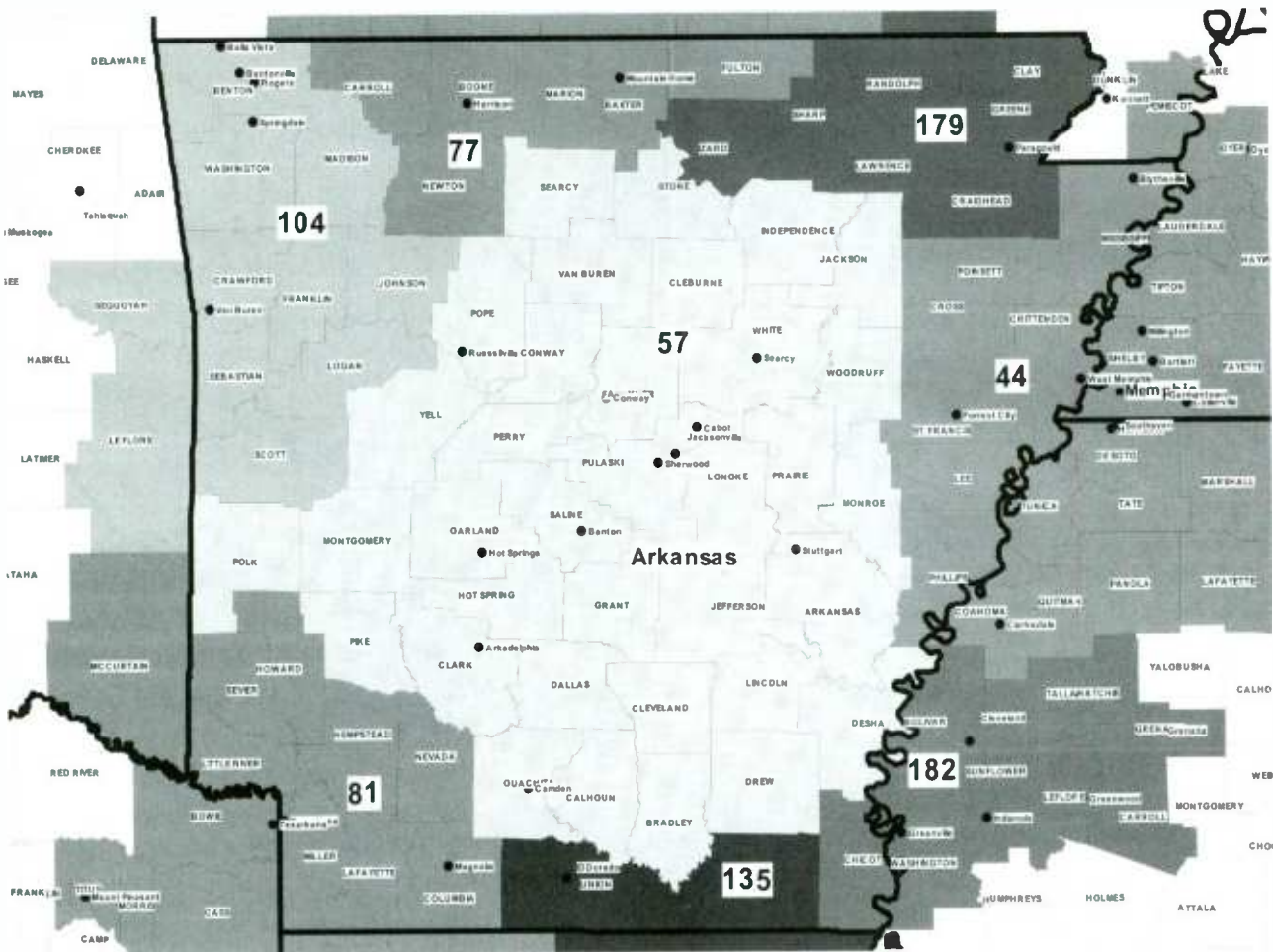
**KYMA-DT BPCDT-19991029AAZ GRANTED: 5/25/2000**



© 2006 Warren Communications News

**City of License:** Yuma. **Station DMA:** Yuma, AZ-El Centro, CA. **Rank:** 170.

**Nielsen Data:** Not available.



2006 Warren Communications News

MARKET	NIELSEN DMA TV HOUSEHOLDS	RANK	MARKET AREA COMMERCIAL STATIONS
Memphis, TN	657,670	44	WBUY-DT (41); WBUY-TV (40); WHBQ-DT (53); WHBQ-TV (13); WLMT (30); WLMT-DT (31); WMC-DT (52); WMC-TV (5); WPTY-DT (25); WPTY-TV (24); WPXX-DT (51); WPXX-TV (50); WREG-DT (28); WREG-TV (3)
Little Rock-Pine Bluff, AR	531,470	57	KARK-DT (32); KARK-TV (4); KASN (38); KASN-DT (39); KATV (7); KATV-DT (22); KLRT-TV (16); KTHV (11); KTHV-DT (12); KVTH (26); KVTN (25); KVTN-DT (24); KWBF (42); KYPX (49)
Springfield, MD	395,820	77	KDLR (10); KDLR-DT (52); KSFX-DT (28); KSFX-TV (27); KSPR (33); KSPR-DT (19); KWBM (31); KWFT (34); KYTV (3); KYTV-DT (44)
Shreveport, LA	382,080	81	KMSS-DT (34); KMSS-TV (33); KPXJ (21); KSHV (45); KSHV-DT (44); KSLA-DT (17); KSLA-TV (12); KTAL-DT (15); KTAL-TV (6); KTBS-DT (28); KTBS-TV (3)
Fort Smith-Fayetteville-Springdale-Rogers, AR	273,000	104	KFSM-DT (18); KFSM-TV (5); KFTA-DT (27); KFTA-TV (24); KHBS (40); KHBS-DT (21); KHDG-DT (15); KHDG-TV (29); KNWA-DT (50); KNWA-TV (51); KSBN-DT (39); KSBN-TV (57)
Monroe, LA-EI Dorado, AR	174,370	135	KAQY (11); KAQY-DT (57); KARD (14); KARD-DT (36); KEJB (43); KMCT-DT (38); KMCT-TV (39); KNDE-DT (7); KNDE-TV (8); KTVE (10)
Jonesboro, AR	89,530	179	KAIT (8); KAIT-DT (9); KVTJ (48)
Greenwood-Greenville, MS	76,800	182	WABG-TV (6); WXVT (15); WXVT-DT (17)

Arkansas Digital Station Totals as of October 1, 2005

	VHF	UHF	TOTAL
Commercial Television	2	10	12
Educational Television	4	1	5
	6	11	17

Arkansas Analog Station Totals as of October 1, 2005

	VHF	UHF	TOTAL
Commercial Television	6	15	21
Educational Television	4	1	5
	10	16	26



**KYPX**  
**Ch. 49**

**Network Service:** PAX.

**Licensee:** Arkansas 49 Inc., One Shackleford Dr., Suite 400, Little Rock, AR 72211.

**Studio:** One Shackleford Dr., Suite 400, Little Rock, AR 72211.

**Mailing Address:** One Shackleford Dr., Suite 400, Little Rock, AR 72211.

**Phone:** 501-219-2400. **Fax:** 501-228-8000.

**E-mail:** lwithrow@ebcorp.net

**Web Site:** http://www.pax.tv

**Technical Facilities:** Channel No. 49 (680-686 MHz). Authorized power: 3020-kw max. visual. Antenna: 574-ft above av. terrain, 571-ft. above ground, 751-ft. above sea level.

Latitude 33° 16' 19"  
Longitude 92° 42' 12"

Holds CP for change to 1000-kw max. visual, 600-ft above av. terrain, 571-ft. above ground, 785-ft. above sea level; lat. 33° 16' 15", long. 92° 42' 14", BPCDT-20050224ABE.

**Transmitter:** KBSA(FM) tower.

**Note:** Latitude and longitude coordinates shown are based on the North American Datum of 1927 (NAD 27) as currently required by the Mass Media Bureau of the FCC.

**Ownership:** Equity Broadcasting Corp. (Group Owner).

**Began Operation:** June 21, 1999. Sale to restructured Equity Broadcasting Corp. approved by FCC August 23, 1999.

**Represented (legal):**

**Represented (engineering):** Charles J. Thompson.

**Personnel:**

Gordon Heiges, General Manager.

Jennifer Phelps, National Sales Manager.

Ray Daugherty, Local & Regional Sales Manager.

Joan Hall, Traffic Director.

Cyndy Chambers, Promotions Director.

Nathan Stamp, Programming Director.

Adam Rule, Production Manager.

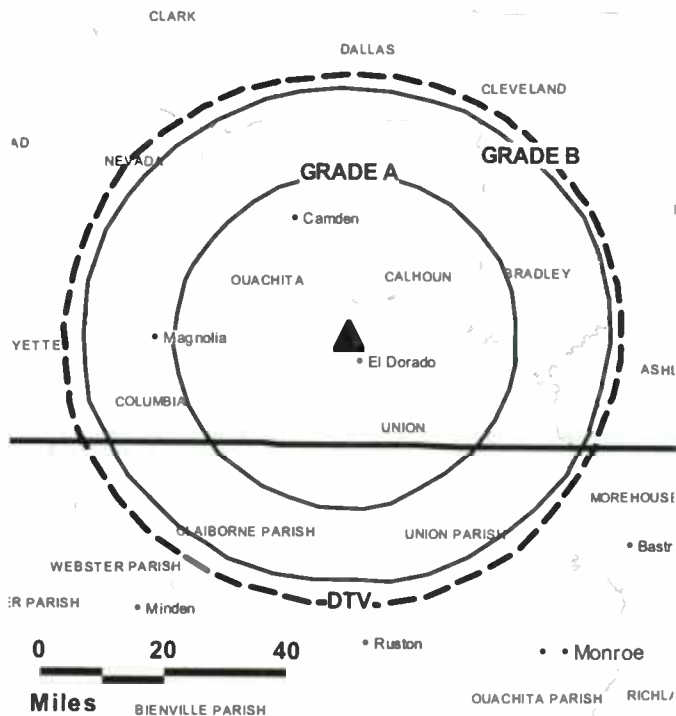
Doug Kriel, Public Relations Manager.

Ron Taylor, Chief Engineer.

**Rates:** On request.

**City of License:** Camden. **Station DMA:** Little Rock-Pine Bluff, AR. **Rank:** 57.

KYPX BPCT-19991208ABG GRANTED: 1/24/2000



© 2006 Warren Communications News

Circulation © 2005 Nielsen. Coverage based on Nielsen study.

GrandTotal	Cable TV Households	Non-cable TV Households	Total TV Households
Estimated Station Totals *	52,430	0	52,430
Average Weekly Circulation (2005)	5,356	0	5,356
Average Daily Circulation (2005)			889
Station DMA Total	Cable TV Households	Non-cable TV Households	Total TV Households
Estimated Station Totals *	36,260	0	36,260
Average Weekly Circulation (2005)	4,197	0	4,197
Average Daily Circulation (2005)			651
Other DMA Total	Cable TV Households	Non-cable TV Households	Total TV Households
Estimated Station Totals *	16,170	0	16,170
Average Weekly Circulation (2005)	1,159	0	1,159
Average Daily Circulation (2005)			238

\*Estimated station totals are sums of the Nielsen TV and Cable TV household estimates for each county in which the station registers viewing of more than 5% as per the Nielsen Survey Methods.



**KEJB**  
**Ch. 43**

**Network Service:** UPN.

**Grantee:** KM Television of El Dorado LLC, 3654 W. Jarvis Ave., Skokie, IL 60076.

**Studio:** 1101 N. Eleventh St., Monroe, LA 71201.

**Mailing Address:** 3654 W. Jarvis Ave., Skokie, IL 60076.

**Phone:** 318-322-4394; 847-674-0864. **Fax:** 318-322-8732.

**E-mail:** kevinbae@kmcommunications.com

**Web Site:** http://www.kmcommunications.com

**Technical Facilities:** Channel No. 43 (644-650 MHz). Authorized power: 5000-kw max. visual. Antenna: 1739-ft above av. terrain, 1706-ft. above ground, 1832-ft. above sea level.

Latitude 33° 04' 41"  
Longitude 92° 13' 41"

**Transmitter:** 6.25-mi. E of Bernice.

**Note:** Latitude and longitude coordinates shown are based on the North American Datum of 1927 (NAD 27) as currently required by the Mass Media Bureau of the FCC.

**Ownership:** KM Communications Inc. (Group Owner).

**Began Operation:** October 20, 2003.

**Represented (legal):** Jeffrey L. Timmons, P.C.

**Represented (engineering):** Cohen, Dippell & Everist PC.

**Personnel:**

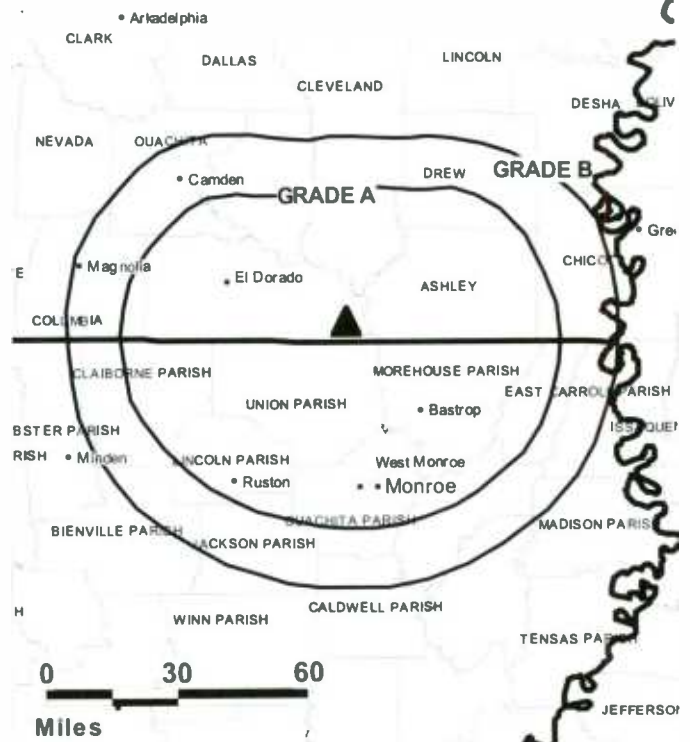
John Wilson, General Manager.

**City of License:** El Dorado. **Station DMA:** Monroe, LA-El Dorado, AR. **Rank:** 135.

# Communications Daily

The Authoritative News Service of  
Electronic Communications  
For Information, call 800-771-9202

**KEJB BMPCT-20030430ABY GRANTED: 10/6/2003**



Circulation © 2005 Nielsen. Coverage based on Nielsen study.

GrandTotal	Cable TV Households	Non-cable TV Households	Total TV Households
Estimated Station Totals *	89,350	50,920	140,270
Average Weekly Circulation (2005)	11,523	4,027	15,550
Average Daily Circulation (2005)			4,007
Station DMA Total	Cable TV Households	Non-cable TV Households	Total TV Households
Estimated Station Totals *	86,450	43,150	129,600
Average Weekly Circulation (2005)	11,300	3,482	14,782
Average Daily Circulation (2005)			3,864
Other DMA Total	Cable TV Households	Non-cable TV Households	Total TV Households
Estimated Station Totals *	2,900	7,770	10,670
Average Weekly Circulation (2005)	223	545	768
Average Daily Circulation (2005)			143

\*Estimated station totals are sums of the Nielsen TV and Cable TV household estimates for each county in which the station registers viewing of more than 5% as per the Nielsen Survey Methods.

**KTVE**  
(formerly KRVV)  
**Ch. 10**

**Network Service:** NBC.

**Licensee:** Piedmont Television of Monroe/El Dorado LLC, 7621 Little Ave., Suite 506, Charlotte, NC 28226.

**Studios:** 400 W. Main St., El Dorado, AR 71730; 200 Pavilion Rd., West Monroe, LA 71292.

**Mailing Address:** Box 4339, Monroe, LA 71203.

**Phone:** 318-323-1972. **Fax:** 318-322-0926.

**E-mail:** jholland@region10.com

**Web Site:** http://www.region10.com

**Technical Facilities:** Channel No. 10 (192-198 MHz). Authorized power: 316-kw visual, 63.1-kw aural. Antenna: 2000-ft above av. terrain, 1980-ft. above ground, 2106-ft. above sea level.

Latitude 33° 04' 41"  
Longitude 92° 13' 40.6"

**Transmitter:** 0.5-mi. S of Bolding, on Missouri Pacific RR spur.

**Digital Facilities:** Channel No. 27 (548-554 MHz). Power: 822.8-kw max. visual. Antenna: 1909-ft above av. terrain, 1883-ft. above ground, 2008-ft. above sea level.

Latitude 33° 04' 41"  
Longitude 92° 13' 41"

**FCC Digital File Number:** BPCDT-19991101ALF. Granted: June 20, 2002.

**Note:** Latitude and longitude coordinates shown are based on the North American Datum of 1927 (NAD 27) as currently required by the Mass Media Bureau of the FCC.

**Multichannel TV Sound:** Stereo only.

**Satellite Earth Stations:** Transmitter Harris; Harris, 3-meter C-band; Harris, 3.5-meter Ku-band; Harris, 7-meter Ku-band; Satcom Technologies, 8 3-meter C-band; Microdyne, Harris receivers.

**News Service:** AP.

**Ownership:** Piedmont Television Holdings LLC (Group Owner).

**Began Operation:** December 18, 1955. Merger of GOCOM Communications LLC with Grapevine Communications Inc. to form GOCOM Holdings LLC (now Piedmont Television Holdings LLC) approved by FCC November 1, 1999. Sale to GOCOM Communications LLC by Gocom Broadcasting Corp. approved by FCC July 11, 1997 (Television Digest, Vol. 37:37). Sale to Gocom Broadcasting Corp. by Gray Communications Systems approved by FCC June 21, 1996. Sale to Gray Communications Systems by Fuqua National Inc. approved by FCC December 4, 1967. Sale to Fuqua by William Simon and WVET-TV approved by FCC November 29, 1963 (Vol. 3:49) Transfer of 32% from Simon to WVET-TV approved by FCC September 8, 1960 (Vol. 16:34). Sale to William Simon (52%) and WVET-TV (48%) by co-equal owners Dr. Joe F. Rushton, W. C. Blewster Jr. & W. M. Bigley approved by FCC July 6, 1960 (Vol. 16:25, 28).

**Represented (sales):** Continental Television Sales.

**Represented (legal):** Cohn and Marks LLP.

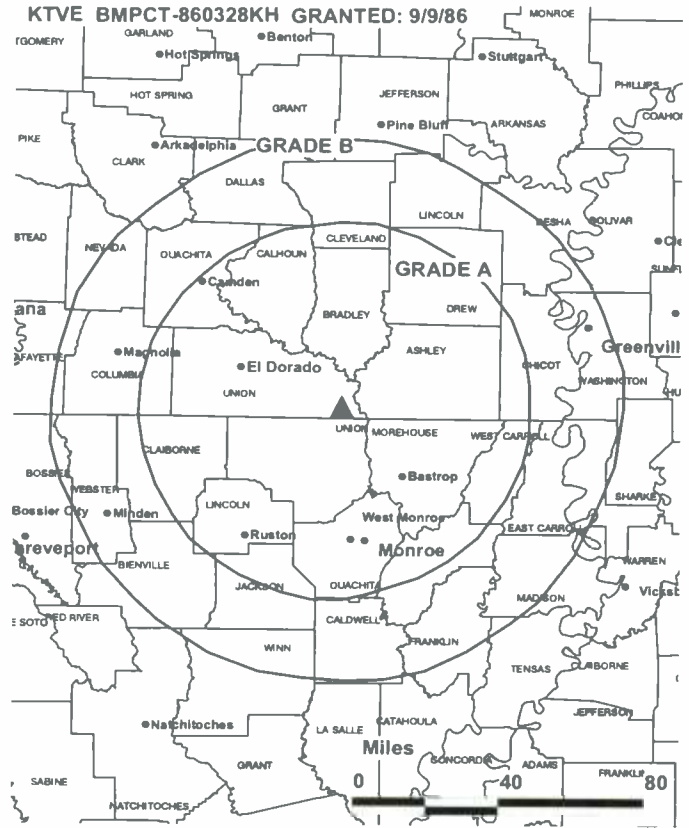
**Personnel:**

Lydia Guillory, Vice President & General Manager.

JD Hammonds, Operations & Production Manager.

Chris Tingles, General Sales Manager.

Tony Tagavore, News Director.



© 2006 Warren Communications News

**Joe Holland, Chief Engineer.**

**Betty Smith, Business Director.**

**Esther Phillips, Promotion Director.**

**Tami Roberson, Traffic Manager.**

**City of License:** El Dorado. **Station DMA:** Monroe, LA-El Dorado, AR. **Rank:** 135.

Circulation © 2005 Nielsen. Coverage based on Nielsen study.

GrandTotal	Cable TV Households	Non-cable TV Households	Total TV Households
Estimated Station Totals *	132,500	93,740	226,240
Average Weekly Circulation (2005)	77,854	31,591	109,445
Average Daily Circulation (2005)			53,179
Station OMA Total	Cable TV Households	Non-cable TV Households	Total TV Households
Estimated Station Totals *	97,740	60,650	158,390
Average Weekly Circulation (2005)	65,595	27,892	93,487
Average Daily Circulation (2005)			47,041
Other OMA Total	Cable TV Households	Non-cable TV Households	Total TV Households
Estimated Station Totals *	34,760	33,090	67,850
Average Weekly Circulation (2005)	12,259	3,699	15,958
Average Daily Circulation (2005)			6,138

\*Estimated station totals are sums of the Nielsen TV and Cable TV household estimates for each county in which the station registers viewing of more than 5% as per the Nielsen Survey Methods.

**KWFT**  
(formerly KWBS-TV)  
Ch. 34

**Network Service:** WBN.

**Licensee:** TV 34 Inc., One Shackleford Dr., Suite 400, Little Rock, AR 72211.

**Studio:** 2786 N. College, Suite C, Fayetteville, AR 72703.

**Mailing Address:** One Shackleford Dr., Suite 400, Little Rock, AR 72211.

**Phone:** 501-443-4222. **Fax:** 501-443-4222.

**E-mail:** lwithrow@ebcorp.net

**Web Site:** http://www.pax.tv

**Technical Facilities:** Channel No. 34 (590-596 MHz). Authorized power: 454-kw max. visual. Antenna: 689-ft above av. terrain, 251-ft. above ground, 2011-ft. above sea level.

Latitude 36° 26' 30"  
Longitude 93° 58' 25"

Holds CP for change to 1200-kw max. visual, 736-ft above av. terrain, 322-ft. above ground, 2022-ft. above sea level; lat. 36° 24' 41", long. 93° 57' 14", BMPCT-20040902ABL.

**Transmitter:** 13-mi. WSW of Berryville.

**Note:** Latitude and longitude coordinates shown are based on the North American Datum of 1927 (NAD 27) as currently required by the Mass Media Bureau of the FCC.

**Ownership:** Equity Broadcasting Corp. (Group Owner).

**Began Operation:** Sale to restructured Equity Broadcasting Corp. approved by FCC August 23, 1999

**Represented (sales):** Millennium Sales & Marketing.

**Represented (legal):** Irwin, Campbell & Tannenwald PC.

**Personnel:**

**Gordon Heiges**, General Manager.

**Ron Taylor**, Chief Engineer.

**Jennifer Phelps**, National Sales Manager.

**Ray Daugherty**, Local & Regional Sales Manager.

**Joan Hall**, Traffic Manager.

**Cyndy Chambers**, Promotions Director.

**Nathan Stamp**, Programming Director.

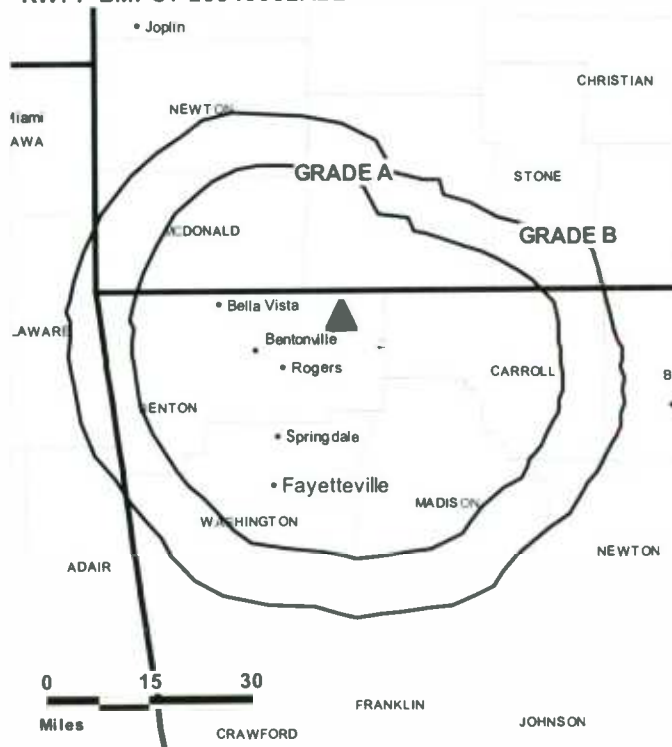
**Adam Rule**, Production Manager.

**Doug Kriel**, Public Relations Manager.

**Rates:** On request.

**City of License:** Eureka Springs. **Station DMA:** Springfield, MO. **Rank:** 77.

**KWFT BMPCT-20040902ABL GRANTED: 1/3/2005**



Circulation © 2005 Nielsen. Coverage based on Nielsen study.

GrandTotal	Cable TV Households	Non-cable TV Households	Total TV Households
Estimated Station Totals *	178,080	30,900	208,980
Average Weekly Circulation (2005)	27,724	2,000	29,724
Average Daily Circulation (2005)			5,870
Station DMA Total	Cable TV Households	Non-cable TV Households	Total TV Households
Estimated Station Totals *	140,870	30,900	171,770
Average Weekly Circulation (2005)	24,326	2,000	26,326
Average Daily Circulation (2005)			5,462
Other DMA Total	Cable TV Households	Non-cable TV Households	Total TV Households
Estimated Station Totals *	37,210	0	37,210
Average Weekly Circulation (2005)	3,398	0	3,398
Average Daily Circulation (2005)			408

\*Estimated station totals are sums of the Nielsen TV and Cable TV household estimates for each county in which the station registers viewing of more than 5% as per the Nielsen Survey Methods.

**KHOG-DT**  
**Ch. 15**

**Network Service:** ABC.

**Licensee:** KHBS Hearst-Argyle Television Inc., 2415 N. Albert Pike, Fort Smith, AR 72904.

**Studio:** 15 N. Church, Fayetteville, AR 72701.

**Mailing Address:** 15 N. Church, Fayetteville, AR 72701.

**Phone:** 479-521-1010. **Fax:** 479-521-9124.

**E-mail:** info@thetowntownchannel.com

**Web Site:** http://www.thetowntownchannel.com

**Technical Facilities:** Channel No. 15 (476-482 MHz). Authorized power: 180-kw max. visual. Antenna: 873-ft above av. terrain, 522-ft. above ground.

Latitude	36°	00'	57"
Longitude	94°	04'	59"

**Note:** Latitude and longitude coordinates shown are based on the North American Datum of 1927 (NAD 27) as currently required by the Mass Media Bureau of the FCC.

**Ownership:** Hearst-Argyle Television Inc. (Group Owner).

**Began Operation:** August 26, 2002. High Definition.

**Represented (engineering):**

**Represented (sales):**

**Personnel:**

Jim Prestwood, President & General Manager.

Stuart Romain, Chief Engineer.

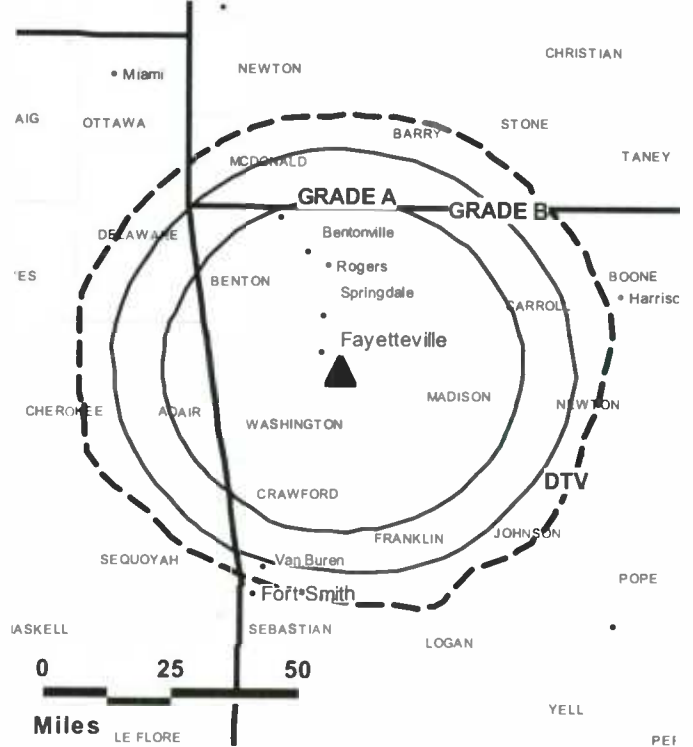
Carolyn Rowland, Controller.

Tim Bass, Program Coordinator.

John Livingston, Promotion Director & Creative Services Director.

Edith Schleicher, Traffic Manager.

**KHOG-DT BPCDT-19991101AES GRANTED: 12/11/2000**



© 2006 Warren Communications News

**City of License:** Fayetteville.

**Station DMA:** Fort Smith-Fayetteville-Springdale-Rogers, AR. **Rank:** 104.

**Nielsen Data:** Not available.

**KHOG-TV**  
**Ch. 29**  
 (Satellite of KHBS, Fort Smith)

**Network Service:** ABC.

**Licensee:** KHBS Hearst-Argyle Television Inc., 1325 Airmotive Way, Suite 130, Reno, NV 89502.

**Studio:** 15 N. Church, Fayetteville, AR 72701.

**Mailing Address:** 15 N. Church, Fayetteville, AR 72701.

**Phone:** 479-521-1010. **Fax:** 479-521-9124.

**E-mail:** info@thetownchannel.com

**Web Site:** http://www.thetownchannel.com

**Technical Facilities:** Channel No. 29 (560-566 MHz). Authorized power: 1410-kw max. visual. Antenna: 873-ft above av. terrain, 522-ft. above ground, 2309-ft. above sea level.

Latitude 36° 00' 57"  
 Longitude 94° 04' 59"

**Transmitter:** Robinson Mountain, 5-mi. SE of Fayetteville.

**Digital Facilities:** Channel No. 15 (476-482 MHz). Power: 180-kw max. visual. Antenna: 873-ft above av. terrain, 522-ft. above ground.

Latitude 36° 00' 57"  
 Longitude 94° 04' 59"

**FCC Digital File Number:** BPCDT-19991101AES. Granted: December 08, 2000.

**Note:** Latitude and longitude coordinates shown are based on the North American Datum of 1927 (NAD 27) as currently required by the Mass Media Bureau of the FCC.

**News Services:** AP, ABC NewsOne.

**Ownership:** Hearst-Argyle Television Inc. (Group Owner).

**Began Operation:** February 8, 1969. Left air December 7, 1973. Sale to George T. Herreich by Paul W. Milam Sr., et al., approved by FCC April 30, 1975. Resumed operation December 8, 1977 (Television Digest, Vol. 17:50). Sale to Sigma Broadcasting Inc. approved by FCC February 19, 1985. Sale to Argyle Television Inc. approved by FCC May 16, 1996 (Vol. 36:13). Argyle merged with Hearst Corp. June 2, 1997 (Vol. 37:13, 35).

**Represented (sales):**

**Represented (legal):** Arter & Hadden LLP.

**Represented (engineering):** Denny & Associates PC.

**Personnel:**

**Jim Prestwood**, President & General Manager.

**Stuart Romain**, Chief Engineer.

**Carolyn Rowland**, Controller.

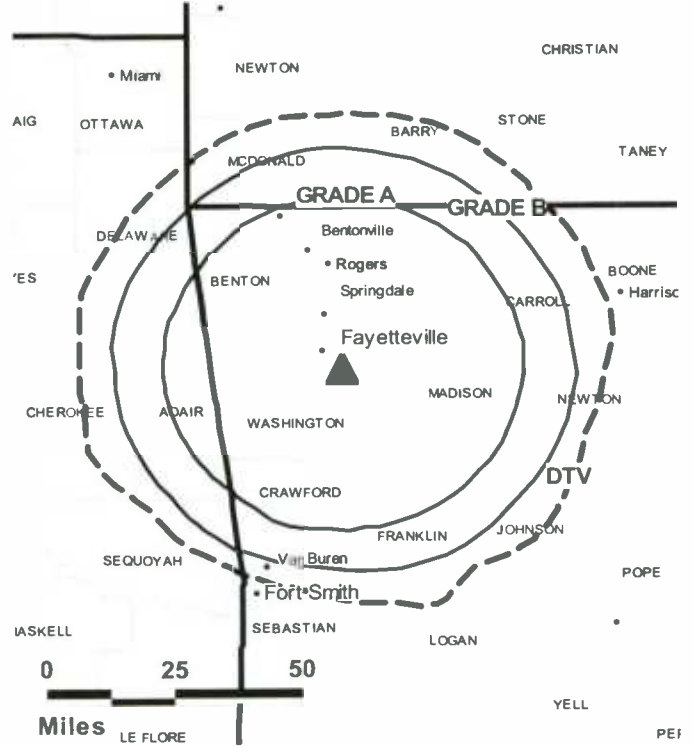
**Tim Bass**, Program Coordinator.

**John Livingston**, Promotion Director & Creative Services Director.

**Edith Schleicher**, Traffic Manager.

**Highest 30 Sec. Rate:** \$1000.

**KHOG-TV BPCT-19980109KE GRANTED: 6/10/1998**



© 2006 Warren Communications News

**City of License:** Fayetteville.

**Station DMA:** Fort Smith-Fayetteville-Springdale-Rogers, AR. Rank: 104.

Circulation © 2005 Nielsen. Coverage based on Nielsen study.

GrandTotal	Cable TV Households	Non-cable TV Households	Total TV Households
Estimated Station Totals *	100,760	55,740	156,500
Average Weekly Circulation (2005)	65,967	17,085	83,052
Average Daily Circulation (2005)			44,729
Station DMA Total	Cable TV Households	Non-cable TV Households	Total TV Households
Estimated Station Totals *	93,720	44,420	138,140
Average Weekly Circulation (2005)	63,883	16,063	79,946
Average Daily Circulation (2005)			42,967
Other DMA Total	Cable TV Households	Non-cable TV Households	Total TV Households
Estimated Station Totals *	7,040	11,320	18,360
Average Weekly Circulation (2005)	2,084	1,022	3,106
Average Daily Circulation (2005)			1,762

\*Estimated station totals are sums of the Nielsen TV and Cable TV household estimates for each county in which the station registers viewing of more than 5% as per the Nielsen Survey Methods.

**KFSM-DT**

**Ch. 18**

**Network Service:** CBS.

**Grantee:** New York Times Management Services, 2202 N. Westshore Blvd., Suite 370, Tampa, FL 33607.

**Studio:** 318 N. 13th St., Fort Smith, AR 72901.

**Mailing Address:** Box 369, Fort Smith, AR 72902.

**Phone:** 479-783-3131. **Fax:** 479-783-3295.

**E-mail:** feedback@5news.net

**Web Site:** http://www.5newsonline.com

**Technical Facilities:** Channel No. 18 (494-500 MHz). Authorized power: 550-kw max. visual, aural. Antenna: 938-ft above av. terrain, 522-ft. above ground, 2552-ft. above sea level.

Latitude	35°	49'	49"
Longitude	94°	09'	24"

**Note:** Latitude and longitude coordinates shown are based on the North American Datum of 1927 (NAD 27) as currently required by the Mass Media Bureau of the FCC.

**Ownership:** The New York Times Co. (Group Owner).

**Began Operation:** Station operating under Special Temporary Authority at 275-kw max. visual; no on-air date

**Represented (engineering):** Denny & Associates PC.

**Represented (legal):** Holland & Knight LLP.

**Represented (sales):** Continental Television Sales.

**Personnel:**

**Van Comer,** President & General Manager.

**Mark LaCrue,** Local Sales Manager.

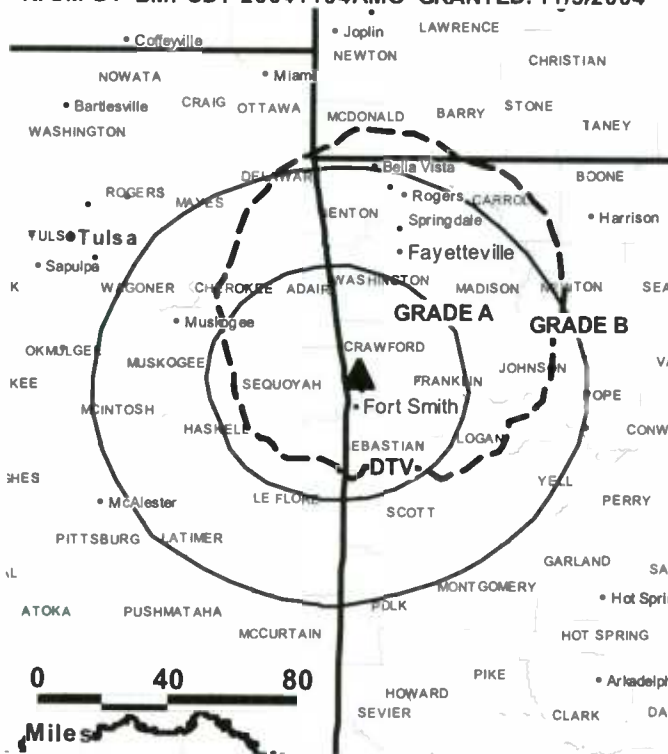
**Linda Kearbey,** Northwest Arkansas Sales Manager.

**Dale Cox,** News Director.

**Larry Duncan,** Chief Engineer.

**Jim Bell,** Marketing Director.

**KFSM-DT B MPCDT-20041104AMO GRANTED: 11/5/2004**



© 2006 Warren Communications News

**Mary Lee Frase,** Promotion Manager.

**John-Mark Scales,** Production Manager.

**Rose Smith,** Traffic Manager.

**City of License:** Fort Smith.

**Station DMA:** Fort Smith-Fayetteville-Springdale-Rogers, AR. **Rank:** 104.

**Nielsen Data:** Not available.



**KFSM-TV**  
**Ch. 5**

**Network Service:** CBS.

**Licensee:** New York Times Management Services, 2202 N. Westshore Blvd., Suite 370, Tampa, FL 33607.

**Studio:** 318 N. 13th St., Fort Smith, AR 72901.

**Mailing Address:** Box 369, Fort Smith, AR 72902.

**Phone:** 479-783-3131 (Fort Smith). **Fax:** 479-783-3295 (Fort Smith).

**E-mail:** feedback@5news.net

**Web Site:** http://www.5newsonline.com

**Technical Facilities:** Channel No. 5 (76-82 MHz). Authorized power: 100-kw visual, 12.7-kw aural. Antenna: 1260-ft above av. terrain, 1173-ft. above ground, 1986-ft. above sea level.

Latitude 35° 30' 43"  
Longitude 94° 21' 38"

Holds CP for change to 1240-ft above av. terrain, 1109-ft. above ground, 1923-ft. above sea level; BMPCT-19990920ABE.

**Transmitter:** 9.5-mi. NNE of Fort Smith.

**Digital Facilities:** Channel No. 18 (494-500 MHz). Power: 550-kw max. visual, aural. Antenna: 938-ft above av. terrain, 522-ft. above ground, 2552-ft. above sea level.

Latitude 35° 49' 49"  
Longitude 94° 09' 24"

**FCC Digital File Number:** BMPCDT-20020502AAF. Granted: November 05, 2004.

**Note:** Latitude and longitude coordinates shown are based on the North American Datum of 1927 (NAD 27) as currently required by the Mass Media Bureau of the FCC.

**Multichannel TV Sound:** Stereo only.

**Satellite Earth Stations:** Transmitter Harris; Andrew, 4.6-meter Ku-band; Scientific-Atlanta, 7-meter C-band; Scientific-Atlanta receivers.

**News Services:** CBS Newspath, AP.

**Ownership:** The New York Times Co. (Group Owner).

**Began Operation:** December 3, 1956. Sale to George T. Herreich & Harry Pollock-Harry Newton Co. by Salome Nakdimen as administrator for husband's estate approved by FCC February 27, 1957 & June 27, 1957 (Television Digest, Vol. 13:9, 26). Pollock's purchase of 50% from George T. Herreich approved by FCC March 5, 1958 (Vol. 14:6, 10). Sale of 51% by Harry Pollock to Donald Reynolds (who earlier had acquired 49%) approved by FCC January 7, 1959 (Vol. 14:36, 52; 15:2). Sale to Buford Television by Donald Reynolds approved by FCC April 4, 1973 (Vol. 12:38; 13:15). Sale to present owner by Buford Television approved by FCC July 31, 1979 (Vol. 19:4).

**Represented (sales):** Continental Television Sales.

**Represented (legal):** Holland & Knight LLP.

**Represented (engineering):** Denny & Associates PC.

**Personnel:**

**Van Comer,** President & General Manager.

**Mark LaCrue,** Local Sales Manager.

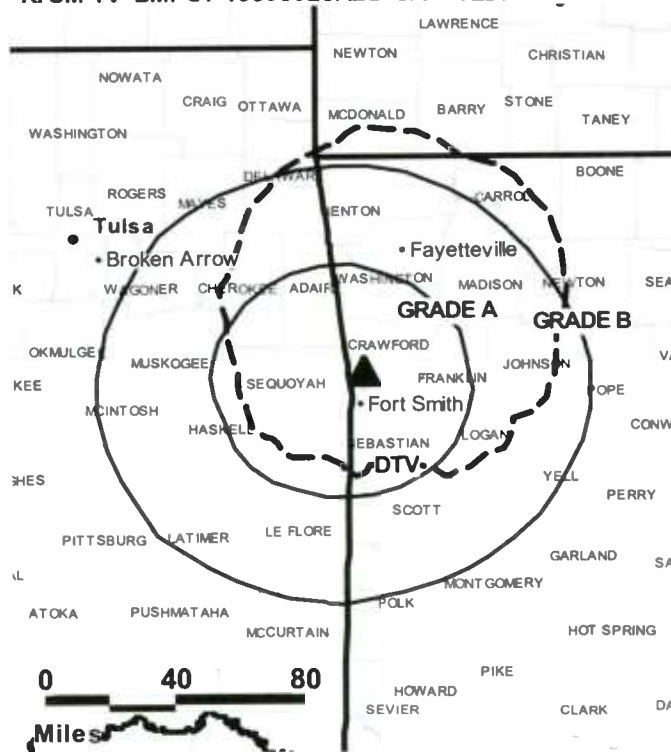
**Linda Kearbey,** Northwest Arkansas Sales Manager.

**Dale Cox,** News Director.

**Larry Duncan,** Chief Engineer.

**Jim Bell,** Marketing Director.

**KFSM-TV BMPCT-19990920ABE GRANTED: 7/13/2000**



© 2006 Warren Communications News

**Mary Lee Frase,** Promotion Manager.

**John-Mark Scales,** Production Manager.

**Rose Smith,** Traffic Manager.

**Highest 30 Sec. Rate:** \$650.

**City of License:** Fort Smith.

**Station DMA:** Fort Smith-Fayetteville-Springdale-Rogers, AR. Rank: 104.

Circulation © 2005 Nielsen. Coverage based on Nielsen study.

GrandTotal	Cable TV Households	Non-cable TV Households	Total TV Households
Estimated Station Totals *	173,670	124,670	298,340
Average Weekly Circulation (2005)	121,789	61,836	183,625
Average Daily Circulation (2005)			106,780
Station DMA Total	Cable TV Households	Non-cable TV Households	Total TV Households
Estimated Station Totals *	160,490	106,540	267,030
Average Weekly Circulation (2005)	117,768	60,613	178,381
Average Daily Circulation (2005)			104,731
Other DMA Total	Cable TV Households	Non-cable TV Households	Total TV Households
Estimated Station Totals *	13,180	18,130	31,310
Average Weekly Circulation (2005)	4,021	1,223	5,244
Average Daily Circulation (2005)			2,049

\*Estimated station totals are sums of the Nielsen TV and Cable TV household estimates for each county in which the station registers viewing of more than 5% as per the Nielsen Survey Methods.

**KFTA-DT  
Ch. 27**

**Network Service:** NBC.

**Grantee:** Nexstar Broadcasting Inc., 909 Lake Carolyn Pkwy., Suite 1450, Irving, TX 75039.

**Studio:** 4624 Kelley Hwy., Fort Smith, AR 72904.

**Mailing Address:** Box 4610, Fort Smith, AR 72914.

**Phone:** 479-785-2400. **Fax:** 479-783-2451.

**E-mail:** david.neecham@arkansasnbc.com

**Web Site:** <http://www.arkansasnbc.com>

**Technical Facilities:** Channel No. 27 (548-554 MHz). Authorized power: 200-kw max. visual. Antenna: 1001-ft above av. terrain, 407-ft. above ground.

Latitude	35°	42'	36"
Longitude	94°	008'	15"

**Note:** Latitude and longitude coordinates shown are based on the North American Datum of 1927 (NAD 27) as currently required by the Mass Media Bureau of the FCC.

**Ownership:** Nexstar Broadcasting Group Inc. (Group Owner).

**Began Operation:** Station operating under Special Temporary Authority at 6-kw max. visual; no on-air date

**Represented (sales):** TeleRep Inc.

**Represented (legal):** Drinker Biddle & Reath LLP.

**Represented (engineering):** John F. X. Browne & Associates PC.

**Personnel:**

**Blake Russell**, Vice President & General Manager.

**Kristen Cutsinger**, Operations Manager.

**Mike Vaughn**, General & National Sales Manager.

**Alan Foliart**, Local Sales Manager.

**Rob Heverling**, News Director.

**Mike Cleveland**, Chief Engineer.

**Steve Helmuth**, Business Manager.

**Verlene Tadlock**, Program Director.

**Jody Birchfield**, Promotion Director.

**John Gallagher**, Production Manager.

**Brandon Scott**, Traffic Manager.

**Highest 30 Sec. Rate:** \$1200.

**City of License:** Fort Smith.

**Station DMA:** Fort Smith-Fayetteville-Springdale-Rogers, AR. **Rank:** 104.

**Nielsen Data:** Not available.

**KFTA-TV**

**Ch. 24**

**(Operates satellite KNWA-TV, Rogers)**

**Network Service:** NBC.

**Licensee:** Nexstar Broadcasting Inc., 909 Lake Carolyn Pkwy., Suite 1450, Irving, TX 75039.

**Studio:** 4624 Kelley Hwy., Fort Smith, AR 72904.

**Mailing Address:** Box 4610, Fort Smith, AR 72914.

**Phone:** 479-785-2400. **Fax:** 479-783-2451.

**E-mail:** david.needham@arkansasnbc.com

**Web Site:** http://www.arkansasnbc.com

**Technical Facilities:** Channel No. 24 (530-536 MHz). Authorized power: 2510-kw max. & 912-kw horizontal visual, 505-kw & 182-kw horizontal aural. Antenna: 1040-ft above av. terrain, 499-ft. above ground, 2469-ft. above sea level.

Latitude	35°	42'	37"
Longitude	94°	08'	14.5"

**Transmitter:** RR 2, 4.2-mi. NNE of Mountainburg.

**Digital Facilities:** Channel No. 27 (548-554 MHz). Power: 200-kw max. visual. Antenna: 1001-ft above av. terrain, 407-ft. above ground.

Latitude	35°	42'	36"
Longitude	94°	008'	15"

**FCC Digital File Number:** BPCDT-19991028AEE. Granted: October 22, 2001.

**Note:** Latitude and longitude coordinates shown are based on the North American Datum of 1927 (NAD 27) as currently required by the Mass Media Bureau of the FCC.

**Multichannel TV Sound:** Stereo only.

**Satellite Earth Stations:** Transmitter Harris; Harris, 3-meter; Automation Techniques, 3-meter; M/A-Com, 4-meter; Harris, 8-meter.

**Ownership:** Nexstar Broadcasting Group Inc. (Group Owner).

**Began Operation:** November 12, 1978. Sale to present owner by Griffin Holdings Inc. approved by FCC December 17, 2004. Sale to Griffin Holdings Inc. by Raymond G. Schindler, et al., approved by FCC December 11, 1985. Previous sale by MCM Broadcasting approved by FCC May 8, 1981.

**Represented (sales):** TeleRep Inc.

**Represented (legal):** Drinker Biddle & Reath LLP.

**Represented (engineering):** John F.X. Browne & Associates PC.

**Personnel:**

Blake Russell, Vice President & General Manager.

Kristen Cutsinger, Operations Manager.

Mike Vaughn, General & National Sales Manager.

Alan Foliart, Local Sales Manager.

Rob Heverling, News Director.

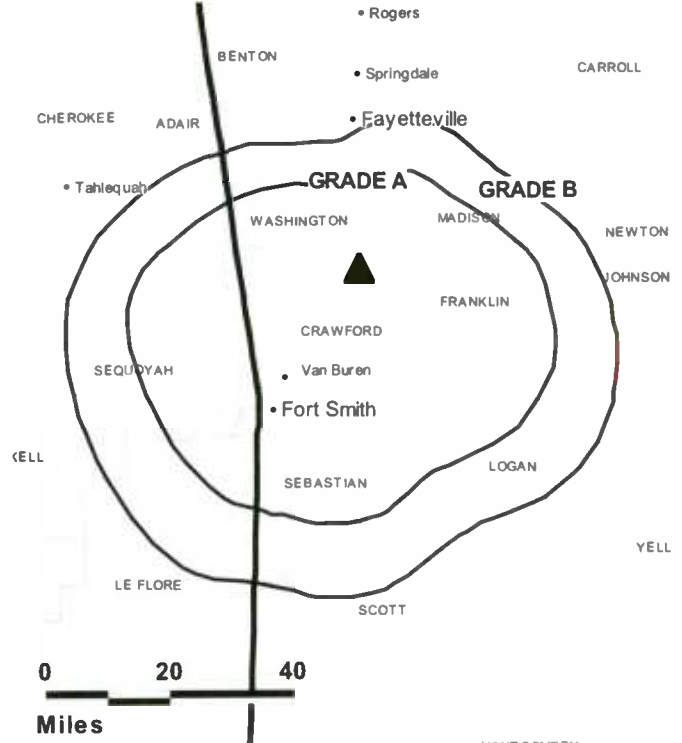
Mike Cleveland, Chief Engineer.

Steve Helmuth, Business Manager.

Verlene Tadlock, Program Director.

Jody Birchfield, Promotion Director.

**KFTA-TV BPCT-860807KE GRANTED: 12/22/88**



© 2006 Warren Communications News

John Gallagher, Production Manager.

Brandon Scott, Traffic Manager.

**Highest 30 Sec. Rate:** \$1400.

**City of License:** Fort Smith.

**Station DMA:** Fort Smith-Fayetteville-Springdale-Rogers, AR. Rank: 104.

Circulation © 2005 Nielsen. Coverage based on Nielsen study.

GrandTotal	Cable TV Households	Non-cable TV Households	Total TV Households
Estimated Station Totals *	67,960	106,540	174,500
Average Weekly Circulation (2005)	37,518	29,936	67,454
Average Daily Circulation (2005)			26,541
Station DMA Total	Cable TV Households	Non-cable TV Households	Total TV Households
Estimated Station Totals *	66,770	106,540	173,310
Average Weekly Circulation (2005)	37,389	29,936	67,325
Average Daily Circulation (2005)			26,531
Other DMA Total	Cable TV Households	Non-cable TV Households	Total TV Households
Estimated Station Totals *	1,190	0	1,190
Average Weekly Circulation (2005)	129	0	129
Average Daily Circulation (2005)			10

\*Estimated station totals are sums of the Nielsen TV and Cable TV household estimates for each county in which the station registers viewing of more than 5% as per the Nielsen Survey Methods.

**KHBS**

**Ch. 40**

**(Operates satellite KHOG-TV, Fayetteville)**

**Network Service:** ABC.

**Licensee:** KHBS Hearst-Argyle Television Inc., c/o Brooks, Pierce, McLendon, Humphrey & Leonard, Box 1800, Raleigh, NC 27602.

**Studio:** 2415 N. Albert Pike, Fort Smith, AR 72904.

**Mailing Address:** 2415 N. Albert Pike, Fort Smith, AR 72914-4180.

**Phone:** 479-783-4040. **Fax:** 479-783-5375.

**E-mail:** info@thetownchannel.com

**Web Site:** http://www.thetownchannel.com

**Technical Facilities:** Channel No. 40 (626-632 MHz). Authorized power: 3160-kw max. visual, 316-kw aural. Antenna: 2000-ft above av. terrain, 225-ft. above ground, 2609-ft. above sea level.

Latitude 35° 04' 16"  
Longitude 94° 40' 46"

**Transmitter:** Cavanal Hill.

**Digital Facilities:** Channel No. 21 (512-518 MHz). Power: 325-kw max. visual. Antenna: 1975-ft above av. terrain, 193-ft. above ground, 2573-ft. above sea level.

Latitude 35° 04' 15"  
Longitude 94° 40' 43"

**FCC Digital File Number:** BPCDT-19991101AEE. Granted: October 23, 2003.

**Note:** Latitude and longitude coordinates shown are based on the North American Datum of 1927 (NAD 27) as currently required by the Mass Media Bureau of the FCC.

**Satellite Earth Stations:** Transmitter Harris; Microdyne, 3-meter Ku-band; Andrew, 4.5-meter C-band; Microdyne, 5-meter Ku-band; Microdyne, 5-meter C-band; Andrew, 7-meter C-band; Superior, Avantek receivers.

**SNG Mobile Dish:** Andrew, 5-meter KC-band.

**News Services:** AP, ABC NewsOne.

**Ownership:** Hearst-Argyle Television Inc. (Group Owner).

**Began Operation:** July 28, 1971. Sale to Sigma Broadcasting Inc. by George T. Hemreich approved by FCC February 19, 1985. Sale to Argyle Television Inc. by Sigma Broadcasting Inc. approved by FCC June 11, 1996. Argyle Television Inc. merged with Hearst Corp. June 2, 1997 (Television Digest, Vol. 37:13, 35).

**Represented (legal):** Brooks, Pierce, McLendon, Humphrey & Leonard.

**Represented (sales):** Eagle Television Sales.

**Represented (engineering):** Denny & Associates PC.

**Personnel:**

Jim Prestwood, President & General Manager.

Stuart Romain, Chief Engineer.

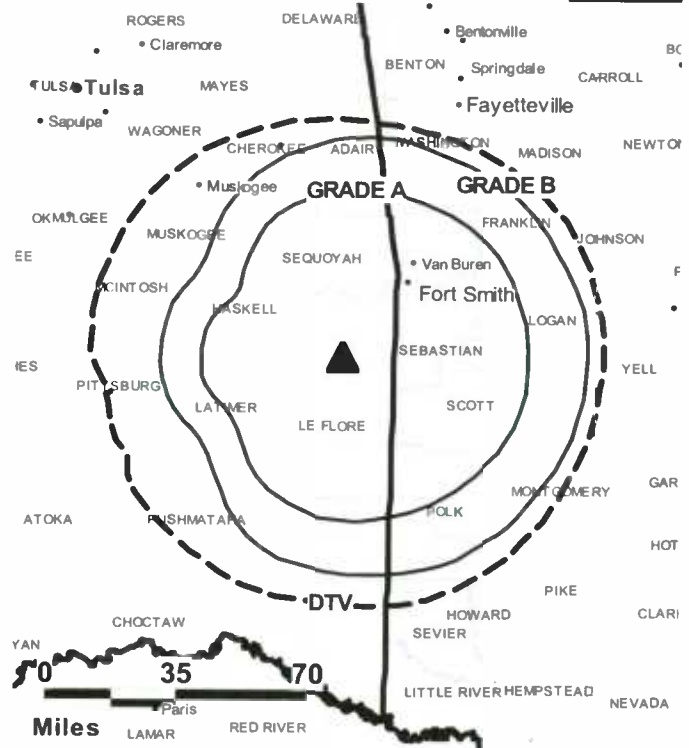
Carolyn Rowland, Controller.

Tim Bass, Program Coordinator.

John Livingston, Promotion Director & Creative Services Director.

Edith Schleicher, Traffic Manager.

**KHBS BMPCT-19830427KI GRANTED: 9/12/1983**



© 2006 Warren Communications News

**Highest 30 Sec. Rate:** \$1200.

**City of License:** Fort Smith.

**Station DMA:** Fort Smith-Fayetteville-Springdale-Rogers, AR. Rank: 104.

Circulation © 2005 Nielsen. Coverage based on Nielsen study.

GrandTotal	Cable TV Households	Non-cable TV Households	Total TV Households
Estimated Station Totals *	67,960	106,540	174,500
Average Weekly Circulation (2005)	45,119	37,086	82,205
Average Daily Circulation (2005)			40,543
Station DMA Total	Cable TV Households	Non-cable TV Households	Total TV Households
Estimated Station Totals *	66,770	106,540	173,310
Average Weekly Circulation (2005)	44,727	37,086	81,813
Average Daily Circulation (2005)			40,492
Other DMA Total	Cable TV Households	Non-cable TV Households	Total TV Households
Estimated Station Totals *	1,190	0	1,190
Average Weekly Circulation (2005)	392	0	392
Average Daily Circulation (2005)			51

\*Estimated station totals are sums of the Nielsen TV and Cable TV household estimates for each county in which the station registers viewing of more than 5% as per the Nielsen Survey Methods.

**KHBS-DT**  
**Ch. 21**

**Network Service:** ABC.

**Licensee:** KHBS Hearst-Argyle Television Inc., c/o Brooks, Pierce, McLendon, Humphrey & Leonard, Box 1800, Raleigh, NC 27602.

**Studio:** 2415 N. Albert Pike, Fort Smith, AR 72904.

**Mailing Address:** 2415 N. Albert Pike, Fort Smith, AR 72904.

**Phone:** 479-783-4040. **Fax:** 479-783-5375.

**E-mail:** info@thehometownchannel.com

**Web Site:** http://www.thehometownchannel.com

**Technical Facilities:** Channel No. 21 (512-518 MHz). Authorized power: 325-kw max. visual. Antenna: 1975-ft above av. terrain, 193-ft. above ground, 2573-ft. above sea level.

Latitude	35°	04'	15"
Longitude	94°	40'	43"

**Note:** Latitude and longitude coordinates shown are based on the North American Datum of 1927 (NAD 27) as currently required by the Mass Media Bureau of the FCC.

**Ownership:** Hearst-Argyle Television Inc. (Group Owner).

**Began Operation:** Station operating; no on-air date

**Represented (legal):** Brooks, Pierce, McLendon, Humphrey & Leonard.

**Represented (engineering):**

**Represented (sales):** Eagle Television Sales.

**Personnel:**

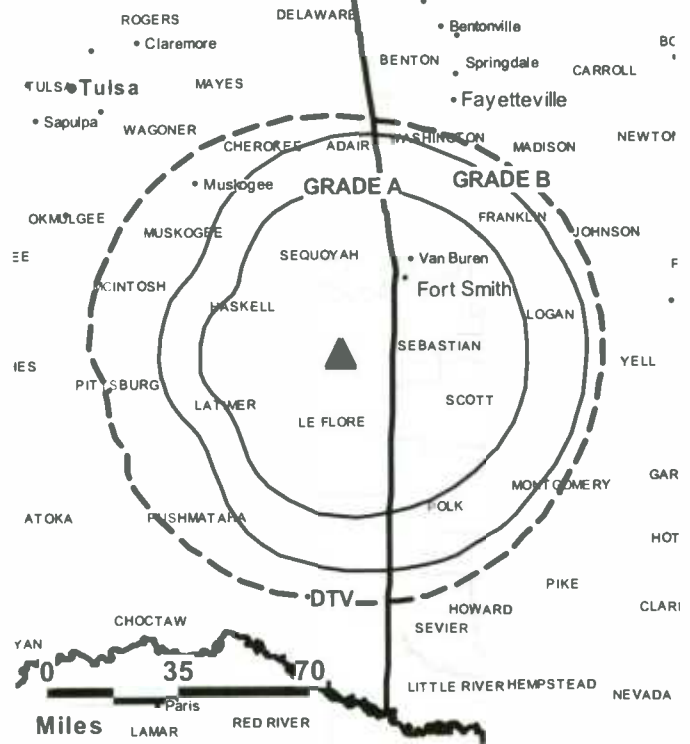
**Jim Prestwood,** President & General Manager.

**Stuart Romain,** Chief Engineer.

**Carolyn Rowland,** Controller.

**Tim Bass,** Program Coordinator.

**KHBS-DT BPCDT-20021023AAV GRANTED: 10/23/2003**



© 2006 Warren Communications News

**John Livingston,** Promotion Director & Creative Services Director.

**Edith Schleicher,** Traffic Manager.

**City of License:** Fort Smith.

**Station DMA:** Fort Smith-Fayetteville-Springdale-Rogers, AR. **Rank:** 104.

**Nielsen Data:** Not available.

**KWBM**  
**Ch. 31**

**Network Service:** WBN.

**Licensee:** EBC Harrison Inc., One Shackelford Dr., Suite 400, Little Rock, AR 72211.

**Studio:** 118 State Dr., Hollister, MO 65672.

**Sales Office:** 1200 E. Woodhurst, Q-300, Springfield, MO 65804.

**Mailing Address:** 118 State Dr., Hollister, MO 65672.

**Phone:** 417-336-0031 (Hollister); 417-877-9231 (Springfield).

**Fax:** 417-336-3199 (Hollister).

**E-mail:** djames@wb31.com

**Web Site:** http://www.wb31.com

**Technical Facilities:** Channel No. 31 (572-578 MHz). Authorized power: 5000-kw max. visual. Antenna: 1093-ft above av. terrain, 1063-ft. above ground, 2014-ft. above sea level.

Latitude 36° 42' 18"  
Longitude 93° 03' 45"

**Transmitter:** 3.4-mi. ENE of Forsythe.

**Note:** Latitude and longitude coordinates shown are based on the North American Datum of 1927 (NAD 27) as currently required by the Mass Media Bureau of the FCC.

**Ownership:** Equity Broadcasting Corp. (Group Owner).

**Began Operation:** January 26, 2001. Sale to Ruth Payne Carman by Acme Television Holdings LLC approved by FCC August 28, 1998. Sale to R.S. Communications Ltd. Partnership by Ruth Payne Carman approved by FCC April 16, 1999. Sale to present owner by R.S. Communications Ltd. Partnership approved by FCC September 21, 2004.

**Represented (sales):** Continental Television Sales.

**Represented (legal):** Irwin, Campbell & Tannenwald PC.

**Personnel:**

**Debbie James**, Station Manager.

**Charlie James**, National Sales Manager & Account Manager.

**Jenny Thomas**, Regional Sales Manager.

**Dean Fagan**, Chief Engineer.

**Jennifer Yarbrough**, Business Manager.

**Mike Walsh**, Program Manager.

**Mark Hodorowski**, Promotions Director.

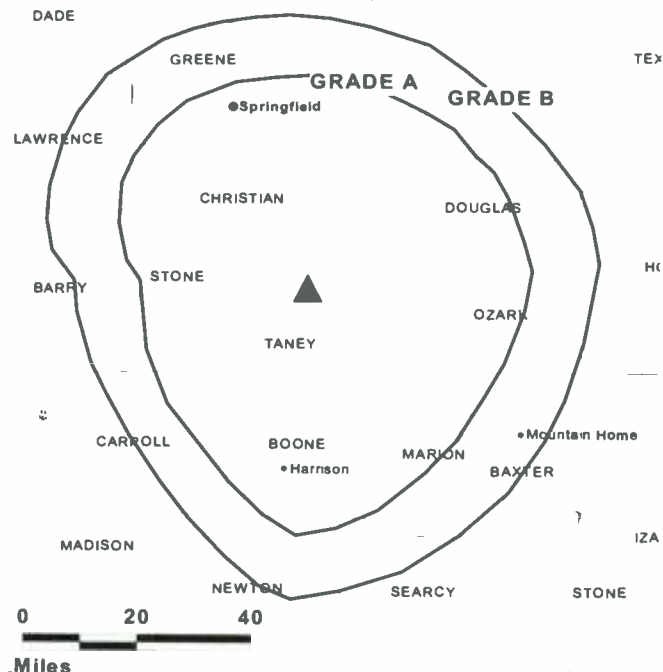
**Dave Middleton**, Production Manager.

**Julie Trader**, Traffic Manager.

**Rates:** On request.

**City of License:** Harrison. **Station DMA:** Springfield, MO. **Rank:** 77.

**KWBM BMPCT-19990621LD GRANTED: 2/3/2000**



© 2006 Warren Communications News

Circulation © 2005 Nielsen. Coverage based on Nielsen study.

GrandTotal	Cable TV Households	Non-cable TV Households	Total TV Households
Estimated Station Totals *	139,800	159,320	299,120
Average Weekly Circulation (2005)	33,345	21,785	55,130
Average Daily Circulation (2005)			14,294
Station DMA Total	Cable TV Households	Non-cable TV Households	Total TV Households
Estimated Station Totals *	137,650	159,320	296,970
Average Weekly Circulation (2005)	33,190	21,785	54,975
Average Daily Circulation (2005)			14,279
Other DMA Total	Cable TV Households	Non-cable TV Households	Total TV Households
Estimated Station Totals *	2,150	0	2,150
Average Weekly Circulation (2005)	155	0	155
Average Daily Circulation (2005)			15

\*Estimated station totals are sums of the Nielsen TV and Cable TV household estimates for each county in which the station registers viewing of more than 5% as per the Nielsen Survey Methods.



**KVTH**  
**Ch. 26**

**Network Service:** IND.

**Licensee:** Agape Church Inc., Box 22007, Little Rock, AR 72221-2007.

**Studio:** 701 Napa Valley Dr., Little Rock, AR 72211.

**Mailing Address:** Box 22007, Little Rock, AR 72221-2007.

**Phone:** 501-223-2525; 501-225-0612. **Fax:** 501-221-3837.

**E-mail:** jim.grant@vtntv.com

**Technical Facilities:** Channel No. 26 (542-548 MHz). Authorized power: 1920-kw max. visual. Antenna: 846-ft above av. terrain, 428-ft. above ground, 1368-ft. above sea level.

Latitude 34° 22' 21"  
Longitude 93° 02' 47"

**Transmitter:** Jack Mountain, 6-mi. S of Hot Springs.

**Digital Facilities:** Channel No. 14 (470-476 MHz). Power: 50-kw max. visual. Antenna: 847-ft above av. terrain, 428-ft. above ground, 1378-ft. above sea level.

Latitude 34° 22' 20"  
Longitude 93° 02' 48"

**FCC Digital File Number:** BPCDT-19990924AAP. Granted: January 11, 2001.

**Note:** Latitude and longitude coordinates shown are based on the North American Datum of 1927 (NAD 27) as currently required by the Mass Media Bureau of the FCC.

**Multichannel TV Sound:** Stereo only.

**Ownership:** Agape Church Inc. (Group Owner).

**Began Operation:** February 7, 1986.

**Represented (legal):** Gardner, Carton & Douglas.

**Represented (engineering):** Lohnes & Culver.

**Personnel:**

H. L. Caldwell II, President.

Jim Grant, General Manager.

Dan Vukmirovich, Production Manager.

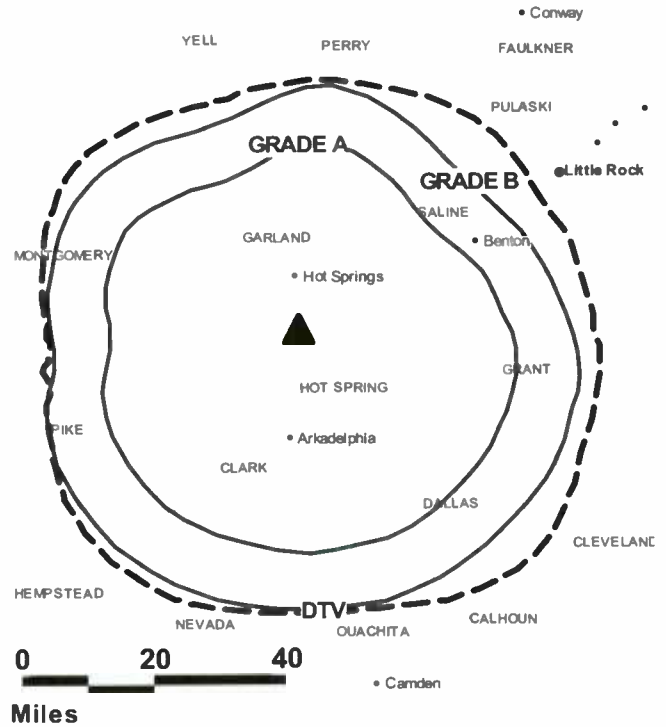
Sharon Case, Traffic Manager.

Ron Brown, Chief Engineer.

Josh Bond, Program Director.

**Rates:** On request.

**KVTH BPCT-930409KK GRANTED: 11/7/1994**



© 2006 Warren Communications News

**City of License:** Hot Springs. **Station DMA:** Little Rock-Pine Bluff, AR. **Rank:** 57.

Circulation © 2005 Nielsen. Coverage based on Nielsen study.

GrandTotal	Cable TV Households	Non-cable TV Households	Total TV Households
Estimated Station Totals *	45,030	0	45,030
Average Weekly Circulation (2005)	3,238	0	3,238
Average Daily Circulation (2005)			503

Station DMA Total	Cable TV Households	Non-cable TV Households	Total TV Households
Estimated Station Totals *	45,030	0	45,030
Average Weekly Circulation (2005)	3,238	0	3,238
Average Daily Circulation (2005)			503

\*Estimated station totals are sums of the Nielsen TV and Cable TV household estimates for each county in which the station registers viewing of more than 5% as per the Nielsen Survey Methods.

**KAIT**  
**Ch. 8**

**Network Service:** ABC.

**Licensee:** LibCo Inc., 639 Isbell Rd., Suite 390, Reno, NV 89509.

**Studio:** 472 CR 766, Jonesboro, AR 72401.

**Mailing Address:** Box 790, Jonesboro, AR 72401-0790.

**Phone:** 870-931-8888. **Fax:** 870-933-8058.

**E-mail:** canderson@kait8.com

**Web Site:** http://www.kait8.com

**Technical Facilities:** Channel No. 8 (180-186 MHz). Authorized power: 316-kw visual, 41.7-kw aural. Antenna: 1749-ft above av. terrain, 1703-ft. above ground, 2001-ft. above sea level.

Latitude 35° 53' 17"  
Longitude 90° 56' 09"

**Digital Facilities:** Channel No. 9 (186-192 MHz). Power: 18-kw visual. Antenna: 1742-ft above av. terrain, 1739-ft. above ground, 1995-ft. above sea level.

Latitude 35° 53' 22"  
Longitude 90° 56' 08"

**FCC Digital File Number:** BPCDT-19991101ABU. Granted: April 09, 2001.

**Note:** Latitude and longitude coordinates shown are based on the North American Datum of 1927 (NAD 27) as currently required by the Mass Media Bureau of the FCC.

**Multichannel TV Sound:** Stereo only.

**Satellite Earth Stations:** Transmitter Harris; GE, 3.5-meter Ku-band; Andrew, 4.5-meter C-band; ADM, 6.1-meter C-band; Andrew, 7.3-meter C-band; Andrew receivers.

**News Services:** NOAA, NIWS, CNN Newsource, AP, ABC NewsOne.

**Ownership:** Cosmos Broadcasting Corp. (Group Owner).

**Began Operation:** July 15, 1963. Sale to Channel Communications Inc. by George T. Hemreich approved by FCC May 15, 1984 (Television Digest, Vol. 24:9). Sale to present owner by Channel approved by FCC November 12, 1986 (Vol. 26:39, 49).

**Represented (sales):** Harrington, Righter & Parsons Inc.

**Represented (legal):** Dow, Lohnes & Albertson PLLC.

**Personnel:**

**Clyde Anderson**, Vice President & General Manager.

**Ronnie Weston**, Operations Manager.

**Ted Fortenberry**, General Sales Manager.

**Howell Westbrook**, Local Sales Manager.

**Ralph Caudill**, National Sales Manager.

**Randy Parrott**, News Director.

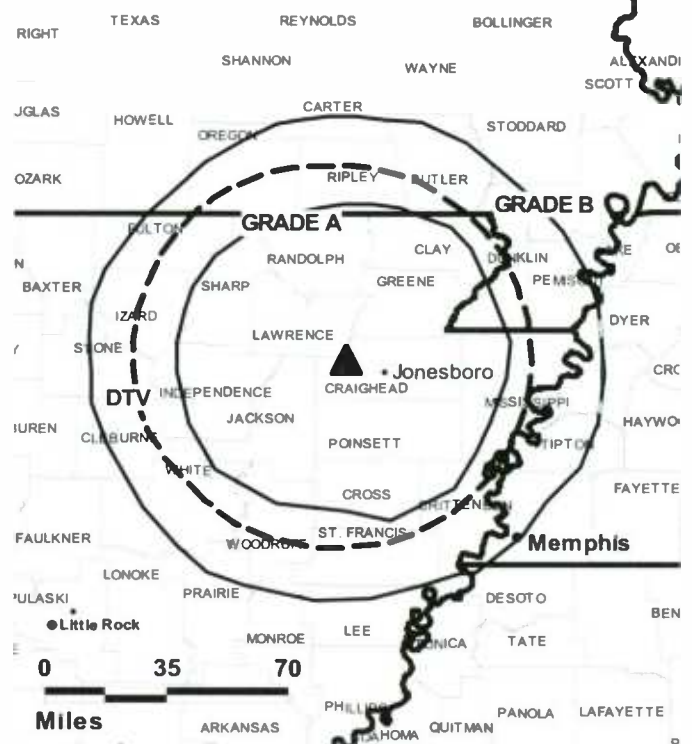
**Gerald Erickson**, Chief Engineer.

**Darlene Calkin**, Accounting Supervisor.

**Deondra Morris**, Program Coordinator.

**John Sheridan**, Promotion Director.

**KAIT BMPCT-4617 GRANTED: 2/26/1968**



© 2006 Warren Communications News

**Marcus Carlton**, Creative Services Director.

**Linda Wheeler**, Human Resources.

**Highest 30 Sec. Rate:** \$1000.

**City of License:** Jonesboro. **Station DMA:** Jonesboro, AR. **Rank:** 179.

Circulation © 2005 Nielsen. Coverage based on Nielsen study.

GrandTotal	Cable TV Households	Non-cable TV Households	Total TV Households
Estimated Station Totals *	151,050	76,640	227,690
Average Weekly Circulation (2005)	79,683	27,253	106,936
Average Daily Circulation (2005)			62,288
Station DMA Total	Cable TV Households	Non-cable TV Households	Total TV Households
Estimated Station Totals *	54,030	34,370	88,400
Average Weekly Circulation (2005)	44,186	17,328	61,514
Average Daily Circulation (2005)			40,611
Other DMA Total	Cable TV Households	Non-cable TV Households	Total TV Households
Estimated Station Totals *	97,020	42,270	139,290
Average Weekly Circulation (2005)	35,497	9,925	45,422
Average Daily Circulation (2005)			21,677

\*Estimated station totals are sums of the Nielsen TV and Cable TV household estimates for each county in which the station registers viewing of more than 5% as per the Nielsen Survey Methods.

**KAIT-DT**  
**Ch. 9**

**Network Service:** ABC.

**Licensee:** LibCo Inc., 639 Isbell Rd., Suite 390, Reno, NV 89509.

**Studio:** 472 CR 766, Jonesboro, AR 72401.

**Mailing Address:** Box 790, Jonesboro, AR 72401-0790.

**Phone:** 870-931-8888. **Fax:** 870-933-8058.

**E-mail:** canderson@kait8.com

**Web Site:** <http://www.kait8.com>

**Technical Facilities:** Channel No. 9 (186-192 MHz). Authorized power: 18-kw visual.  
Antenna: 1742-ft above av. terrain, 1739-ft. above ground, 1995-ft. above sea level.

Latitude	35°	53'	22"
Longitude	90°	56'	08"

**Note:** Latitude and longitude coordinates shown are based on the North American Datum of 1927 (NAD 27) as currently required by the Mass Media Bureau of the FCC.

**Ownership:** Cosmos Broadcasting Corp. (Group Owner).

**Began Operation:** Station operating; no on-air date

**Personnel:**

**Clyde Anderson**, Vice President & General Manager.

**Ronnie Weston**, Operations Manager.

**Ted Fortenberry**, General Sales Manager.

**Howell Westbrook**, Local Sales Manager.

**Ralph Caudill**, National Sales Manager.

**Randy Parrott**, News Director.

**Gerald Erickson**, Chief Engineer.

**Darlene Calkin**, Accounting Supervisor.

**Deondra Morris**, Program Coordinator.

**KAIT-DT BPCDT-19991101ABU GRANTED: 4/9/2001**



© 2006 Warren Communications News

**John Sheridan**, Promotion Director.

**Marcus Carlton**, Creative Services Director.

**Linda Wheeler**, Human Resources.

**City of License:** Jonesboro. **Station DMA:** Jonesboro, AR. **Rank:** 179.

**Nielsen Data:** Not available.

**KVTJ**  
**Ch. 48**

**Network Service:** IND.

**Licensee:** Agape Church Inc., Box 22007, Little Rock, AR 72221-2007.

**Studio:** 701 Napa Valley Dr., Little Rock, AR 72211.

**Mailing Address:** Box 22007, Little Rock, AR 72221.

**Phone:** 501-223-2525; 501-225-0612. **Fax:** 501-221-3837.

**E-mail:** jim.grant@vntv.com

**Technical Facilities:** Channel No. 48 (674-680 MHz). Authorized power: 1417-kw max. visual. Antenna: 974-ft above av. terrain, 974-ft. above ground, 1187-ft. above sea level.

Latitude 35° 36' 16"  
Longitude 90° 31' 18"

**Transmitter:** to near Judd Hill, approx. 1.1-mi. NW of U.S. Rte. 63 & SR 214 intersection.

**Digital Facilities:** Channel No. 49 (680-686 MHz). Power: 57.2-kw max. visual. Antenna: 969-ft above av. terrain, 971-ft. above ground, 1187-ft. above sea level.

Latitude 35° 36' 16"  
Longitude 90° 31' 18"

**FCC Digital File Number:** BPCDT-19990930AAS. Granted: February 01, 2001.

**Note:** Latitude and longitude coordinates shown are based on the North American Datum of 1927 (NAD 27) as currently required by the Mass Media Bureau of the FCC.

**Ownership:** Agape Church Inc. (Group Owner).

**Began Operation:** June 26, 1998.

**Represented (legal):** Gardner Carton & Douglas.

**Represented (engineering):** Lohnes & Culver.

**Personnel:**

H. L. Caldwell II, President.

Jim Grant, General Manager.

Dan Vukmirovich, Production Manager.

Sharon Case, Traffic Manager.

Ron Brown, Chief Engineer.

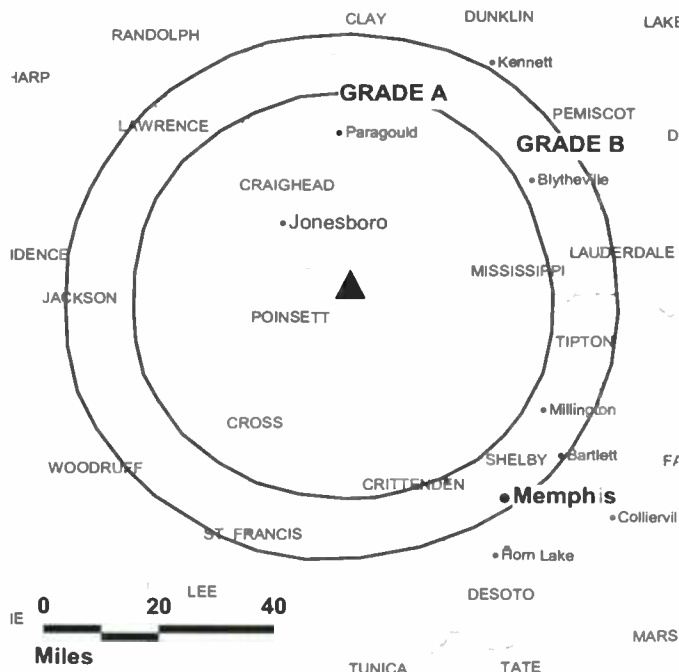
Josh Bond, Program Director.

**Rates:** On request.

**City of License:** Jonesboro. **Station DMA:** Jonesboro, AR. **Rank:** 179.

**KVTJ BMPCT-960708KH GRANTED: 9/4/97**

NEW MADRID



© 2006 Warren Communications News

Circulation © 2005 Nielsen. Coverage based on Nielsen study.

GrandTotal	Cable TV Households	Non-cable TV Households	Total TV Households
Estimated Station Totals *	84,920	14,130	99,050
Average Weekly Circulation (2005)	7,340	1,082	8,422
Average Daily Circulation (2005)			1,527
Station DMA Total	Cable TV Households	Non-cable TV Households	Total TV Households
Estimated Station Totals *	49,580	0	49,580
Average Weekly Circulation (2005)	4,490	0	4,490
Average Daily Circulation (2005)			820
Other DMA Total	Cable TV Households	Non-cable TV Households	Total TV Households
Estimated Station Totals *	35,340	14,130	49,470
Average Weekly Circulation (2005)	2,850	1,082	3,932
Average Daily Circulation (2005)			707

\*Estimated station totals are sums of the Nielsen TV and Cable TV household estimates for each county in which the station registers viewing of more than 5% as per the Nielsen Survey Methods.

**KARK-DT**  
**Ch. 32**

**Network Service:** NBC.

**Grantee:** Nexstar Finance Inc., 909 Lake Carolyn Pkwy., Suite 1450, Irving, TX 75039.

**Studio:** 1401 W. Capitol Ave., Suite 104, Little Rock, AR 72201.

**Mailing Address:** 1401 W. Capitol Ave., Suite 104, Little Rock, AR 72201.

**Phone:** 501-340-4444. **Fax:** 501-376-1852.

**E-mail:** news4@kark.com

**Web Site:** http://www.kark.com

**Technical Facilities:** Channel No. 32 (578-584 MHz). Authorized power: 989-kw max. visual. Antenna: 1555-ft above av. terrain, 945-ft. above ground, 1975-ft. above sea level.

Latitude	34°	47'	57"
Longitude	92°	29'	59"

**Transmitter:** Approx. 0.87-mi. at 278 degrees T from Two Towers & Gordon Rds. intersection.

**Note:** Latitude and longitude coordinates shown are based on the North American Datum of 1927 (NAD 27) as currently required by the Mass Media Bureau of the FCC.

**Ownership:** Nexstar Broadcasting Group Inc. (Group Owner).

**Began Operation:** May 1, 2002. Station operating under Special Temporary Authority at 4-kw max. visual.

**Represented (legal):** Drinker Biddle & Reath LLP.

**Represented (sales):** Petry Television Inc.

**Personnel:**

**Perry Chester**, General Manager.

**Will Corran**, General Sales Manager.

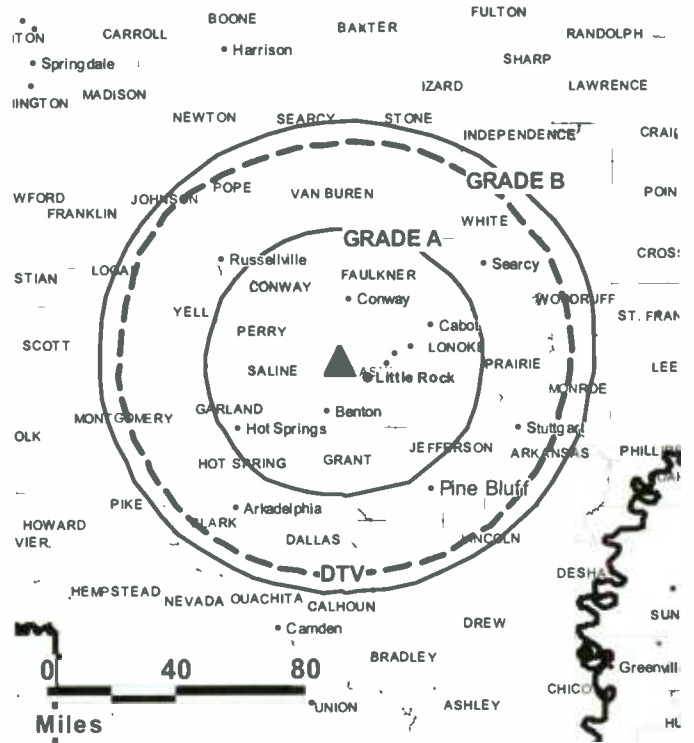
**Cindy Rochelle**, National Sales Manager.

**Rick Iler**, News Director.

**Bill Addington**, Chief Engineer.

**Jana Cason**, Business Manager.

**KARK-DT BPCDT-19990614KE GRANTED: 4/3/2001**



**Ed Tudor**, Promotion Manager.

**Troy Thompson**, Production Manager.

**Mary Mobbs**, Traffic Manager.

**Rob Heverling**, Assistant News Director.

**City of License:** Little Rock. **Station DMA:** Little Rock-Pine Bluff, AR. **Rank:** 57.

**Nielsen Data:** Not available.

**KARK-TV**  
Ch. 4

**Network Service:** NBC.

**Licensee:** Nexstar Finance Inc., 909 Lake Carolyn Pkwy., Suite 1450, Irving, TX 75039.

**Studio:** 1401 W. Capitol Ave., Suite 104, Little Rock, AR 72201.

**Mailing Address:** 1401 W. Capitol Ave., Suite 104, Little Rock, AR 72201.

**Phone:** 501-340-4444. **Fax:** 501-376-1852.

**E-mail:** news4@kark.com

**Web Site:** http://www.kark.com

**Technical Facilities:** Channel No. 4 (66-72 MHz). Authorized power: 100-kw visual, 20-kw aural. Antenna: 1650-ft above av. terrain, 1042-ft. above ground, 2072-ft. above sea level.

Latitude 34° 47' 57"  
Longitude 92° 29' 59"

**Transmitter:** Shinall Mountain.

**Digital Facilities:** Channel No. 32 (578-584 MHz). Power: 989-kw max. visual. Antenna: 1555-ft above av. terrain, 945-ft. above ground, 1975-ft. above sea level.

Latitude 34° 47' 57"  
Longitude 92° 29' 59"

**FCC Digital File Number:** BPCDT-990614KE. Granted: April 03, 2001.

**Note:** Latitude and longitude coordinates shown are based on the North American Datum of 1927 (NAD 27) as currently required by the Mass Media Bureau of the FCC.

**Multichannel TV Sound:** Stereo only.

**Satellite Earth Stations:** Transmitter Harris; Harris, 3.5-meter Ku-band; Comtech, 5-meter C-band; Harris, 11-meter Ku-band; Microdyne receivers.

**News Services:** NBC News Channel, AP.

**Ownership:** Nexstar Broadcasting Group Inc. (Group Owner).

**Began Operation:** April 15, 1954. Sale to Mullins Broadcasting by T. K. Barton family approved by FCC January 19, 1966 (Television Digest, Vol. 5:32, 6:4). Sale to Combined Communications by Mullins Broadcasting Co. approved by FCC January 26, 1972 (Vol. 11:15, 22, 112:55). Merger of Combined & Gannett Co. approved by FCC June 7, 1979 (Vol. 118:20, 38, 19:24). Sale to United Broadcasting Corp. by Gannett Co. approved by FCC February 17, 1983. Sale to Morris Network Inc. by United Broadcasting Corp. approved by FCC March 31, 1988 (Vol. 28:6). Sale to present owner by Morris Network Inc. approved by FCC March 3, 2003.

**Represented (sales):** Petry Television Inc.

**Represented (legal):** Drinker Biddle & Reath LLP.

**Represented (engineering):** Lohnes & Culver.

**Personnel:**

**Perry Chester,** General Manager.

**Will Corran,** General Sales Manager.

**Cindy Rochelle,** National Sales Manager.

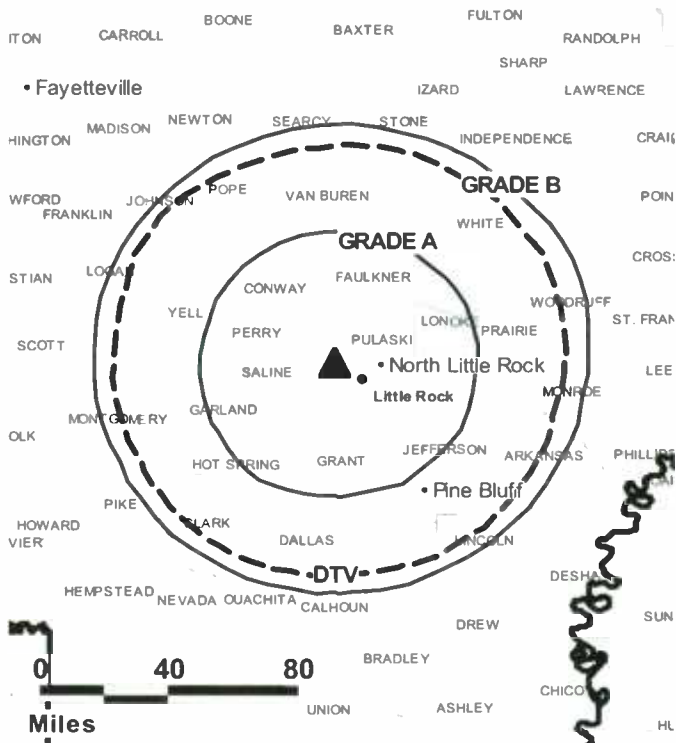
**Rick Iler,** News Director.

**Bill Addington,** Chief Engineer.

**Jana Cason,** Business Manager.

**Ed Tudor,** Promotion Manager.

**KARK-TV BPCT-19850507KE GRANTED: 8/15/1985**



**Troy Thompson,** Production Manager.

**Mary Mobbs,** Traffic Manager.

**Rob Hererling,** Assistant News Director.

**Rates:** On request.

**City of License:** Little Rock. **Station DMA:** Little Rock-Pine Bluff, AR. **Rank:** 57.

Circulation © 2005 Nielsen. Coverage based on Nielsen study.

GrandTotal	Cable TV Households	Non-cable TV Households	Total TV Households
Estimated Station Totals *	404,370	244,960	649,330
Average Weekly Circulation (2005)	222,992	127,638	350,630
Average Daily Circulation (2005)			174,106

Station DMA Total	Cable TV Households	Non-cable TV Households	Total TV Households
Estimated Station Totals *	273,010	204,140	477,150
Average Weekly Circulation (2005)	190,976	123,703	314,679
Average Daily Circulation (2005)			164,585

Other DMA Total	Cable TV Households	Non-cable TV Households	Total TV Households
Estimated Station Totals *	131,360	40,820	172,180
Average Weekly Circulation (2005)	32,016	3,935	35,951
Average Daily Circulation (2005)			9,521

\*Estimated station totals are sums of the Nielsen TV and Cable TV household estimates for each county in which the station registers viewing of more than 5% as per the Nielsen Survey Methods.



**KATV**  
Ch. 7

Network Service: ABC.

Licensee: KATV LLC, 401 S. Main St., Little Rock, AR 72201.

Studio: 401 S. Main St., Little Rock, AR 72203.

Mailing Address: Box 77, Little Rock, AR 72203.

Phone: 501-324-7777. Fax: 501-324-7524.

E-mail: tv7@katv.com

Web Site: http://www.katv.com

Technical Facilities: Channel No. 7 (174-180 MHz). Authorized power: 316-kw visual, 50-kw aural. Antenna: 2006-ft above av. terrain, 2000-ft. above ground, 2272-ft. above sea level.

Latitude 34° 28' 22.6"  
Longitude 92° 12' 10.5"

Requests CP for change to 1901-ft above av. terrain, 1904-ft. above ground, 2176-ft. above sea level; lat. 34° 28' 24", long. 92° 12' 10", BPCT-20050308ABM.

Digital Facilities: Channel No. 22 (518-524 MHz). Power: 750-kw max. visual. Antenna: 1883-ft above av. terrain, 1887-ft. above ground.

Latitude 34° 28' 24"  
Longitude 92° 12' 10"

FCC Digital File Number: BPCDT-19991027ABF. Granted: October 31, 2000.

Note: Latitude and longitude coordinates shown are based on the North American Datum of 1927 (NAD 27) as currently required by the Mass Media Bureau of the FCC.

Multichannel TV Sound: Separate audio program.

Satellite Earth Stations: Transmitter Larcen; Andrew, 4.5-meter Ku-band; Andrew, 4.5-meter C-band; Comtech, 7.3-meter C-band; Andrew, 7.3-meter C-band; Pinzone, Microdyne, Avantek receivers.

SNG Mobile Dish: Andrew, 2.3-meter Ku-band.

News Service: AP.

Ownership: Allbritton Communications Co. (Group Owner).

Began Operation: December 19, 1953. John T. Griffin & James C. Leake increased holdings from 45% to 50% each when Bryan Mathes sold them his 10% stock (Television Digest, Vol. 16:45). Reorganization resulted in Griffin owning 55.81%. Transfer of control to Leake approved by FCC September 19, 1969 (Vol. 9:15). Sale to present owner by Leake Industries approved by FCC February 14, 1983 (Vol. 22:45).

Represented (sales): Continental Television Sales.

Represented (legal): Hogan & Hartson LLP.

Represented (engineering): Cohen, Dippell & Everist PC.

Personnel:

Dale Nicholson, President & General Manager.

Mark Rose, General Sales Manager.

Ann Hurley, Local Sales Manager.

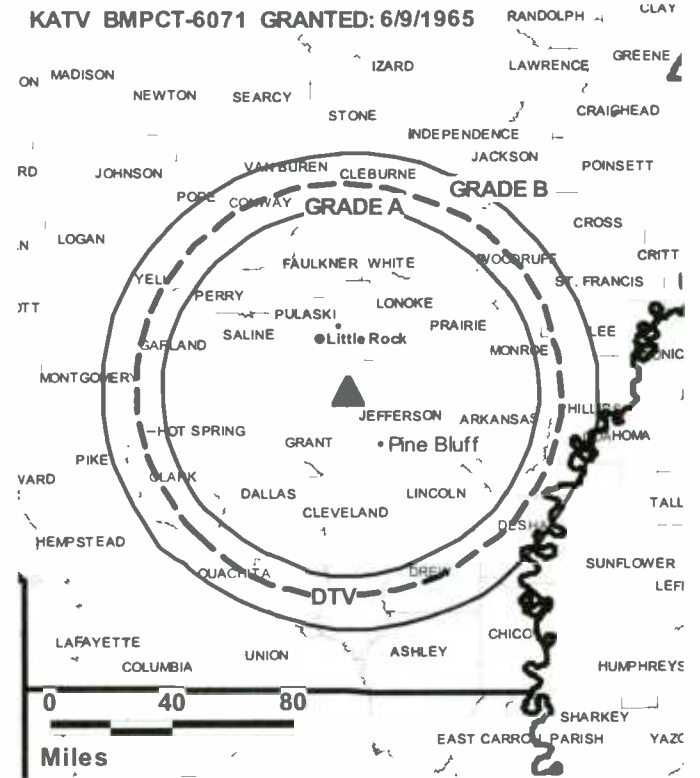
Leigh Graham, National Sales Manager.

Randy Dixon, News Director.

James Tidwell, Engineering.

Sarah Hugen, Financial Manager.

Richard Farrester, Program Director.



© 2006 Warren Communications News

Jim Hays, Promotion Director.

Carol Ables, Creative Services Director.

Laura Story, Traffic Manager.

Lisa Richey, Human Resources.

Rates: On request.

City of License: Little Rock. Station DMA: Little Rock-Pine Bluff, AR. Rank: 57.

Circulation © 2005 Nielsen. Coverage based on Nielsen study.

GrandTotal	Cable TV Households	Non-cable TV Households	Total TV Households
Estimated Station Totals *	484,270	241,290	725,560
Average Weekly Circulation (2005)	267,088	135,402	402,490
Average Daily Circulation (2005)			218,668
Station DMA Total	Cable TV Households	Non-cable TV Households	Total TV Households
Estimated Station Totals *	273,010	204,140	477,150
Average Weekly Circulation (2005)	211,090	131,787	342,877
Average Daily Circulation (2005)			196,127
Other DMA Total	Cable TV Households	Non-cable TV Households	Total TV Households
Estimated Station Totals *	211,260	37,150	248,410
Average Weekly Circulation (2005)	55,998	3,615	59,613
Average Daily Circulation (2005)			22,541

\*Estimated station totals are sums of the Nielsen TV and Cable TV household estimates for each county in which the station registers viewing of more than 5% as per the Nielsen Survey Methods.

**KATV-DT**  
**Ch. 22**

**Network Service:** ABC.

**Licensee:** KATV LLC, 401 S. Main St., Little Rock, AR 72201.

**Studio:** 401 S. Main St., Little Rock, AR 72203.

**Mailing Address:** Box 77, Little Rock, AR 72203.

**Phone:** 501-324-7777. **Fax:** 501-324-7524.

**E-mail:** tv7@katv.com

**Web Site:** http://www.katv.com

**Technical Facilities:** Channel No. 22 (518-524 MHz). Authorized power: 750-kw max. visual. Antenna: 1883-ft above av. terrain, 1887-ft. above ground.

Latitude	34°	28'	24"
Longitude	92°	12'	10"

**Note:** Latitude and longitude coordinates shown are based on the North American Datum of 1927 (NAD 27) as currently required by the Mass Media Bureau of the FCC.

**Ownership:** Allbritton Communications Co. (Group Owner).

**Began Operation:** Standard and High Definition. Station operating; no on-air date.

**Represented (sales):** Continental Television Sales.

**Personnel:**

**Dave Nicholson**, President & General Manager.

**Mark Rose**, General Sales Manager.

**Ann Hurley**, Local Sales Manager.

**Leigh Graham**, Local Sales Manager.

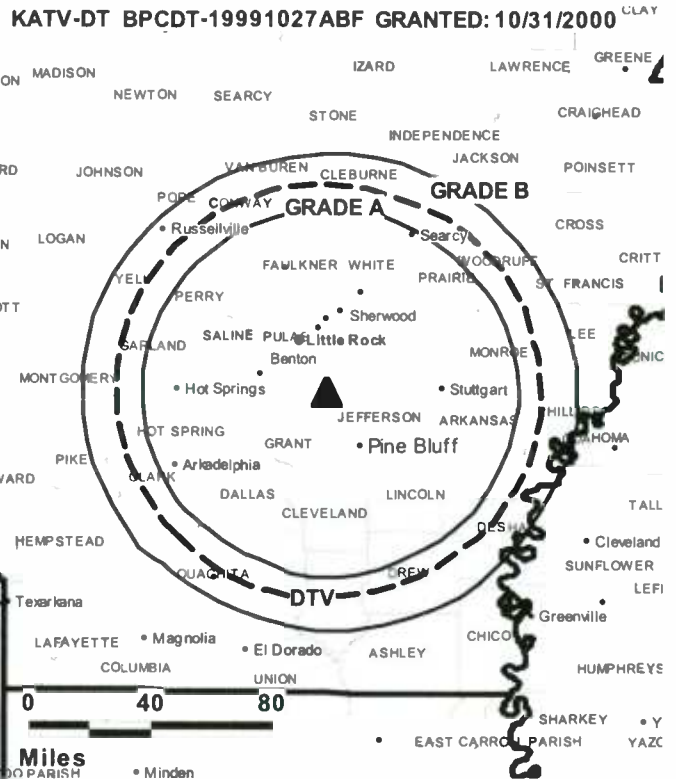
**Randy Dixon**, News Director.

**James Tidwell**, Broadcast Operations & Engineering.

**Sarah Hugen**, Financial Manager.

**Richard Farrester**, Program Director.

**Jim Hays**, Promotion Director.



**Carol Ables**, Creative Services Director.

**Laura Story**, Traffic Manager.

**Lisa Richey**, Human Resources.

**City of License:** Little Rock. **Station DMA:** Little Rock-Pine Bluff, AR. **Rank:** 57.

**Nielsen Data:** Not available.

**KLRT-TV**  
**Ch. 16**

**Network Service:** FDX.

**Licensee:** Clear Channel Radio Licenses Inc., 3305 W. Spring Mountain, Las Vegas, NV 89102.

**Studio:** 10800 Colonel Glenn Rd., Little Rock, AR 72204.

**Mailing Address:** 10800 Colonel Glenn Rd., Little Rock, AR 72204.

**Phone:** 501-225-0016. **Fax:** 501-225-0428.

**E-mail:** bobdunn@clearchannel.com

**Web Site:** http://www.fox16.com

**Technical Facilities:** Channel No. 16 (482-488 MHz). Authorized power: 5000-kw max. visual, 500-kw aural. Antenna: 1770-ft above av. terrain, 1266-ft. above ground, 2220-ft. above sea level.

Latitude 34° 47' 57"  
Longitude 92° 29' 29"

**Transmitter:** Shinall Mountain, 3-mi. W of Little Rock.

**FCC Digital File Number:** BPCDT-19991012ABK. (pending).

**Note:** Latitude and longitude coordinates shown are based on the North American Datum of 1927 (NAD 27) as currently required by the Mass Media Bureau of the FCC.

**Satellite Earth Station:** Microdyne, 5-meter C-band; Agile Dmni receivers.

**LMA:** Local marketing agreement with KASN (U), Pine Bluff.

**Ownership:** Clear Channel Communications Inc. (Group Owner).

**Began Operation:** June 26, 1983.

**Represented (sales):** Millennium Sales & Marketing.

**Represented (legal):** Wiley, Rein & Fielding.

**Represented (engineering):** David Steel & Associates Inc.

**Personnel:**

**Chuck Spohn,** General Manager.

**Gretchen Roland,** Operations Director.

**Bob Dunn,** Director of Sales.

**Vicki McCrae,** Local Sales Manager.

**Dean Clow,** National Sales Manager.

**Michael Fabac,** News Director.

**Allen Finne,** Chief Engineer.

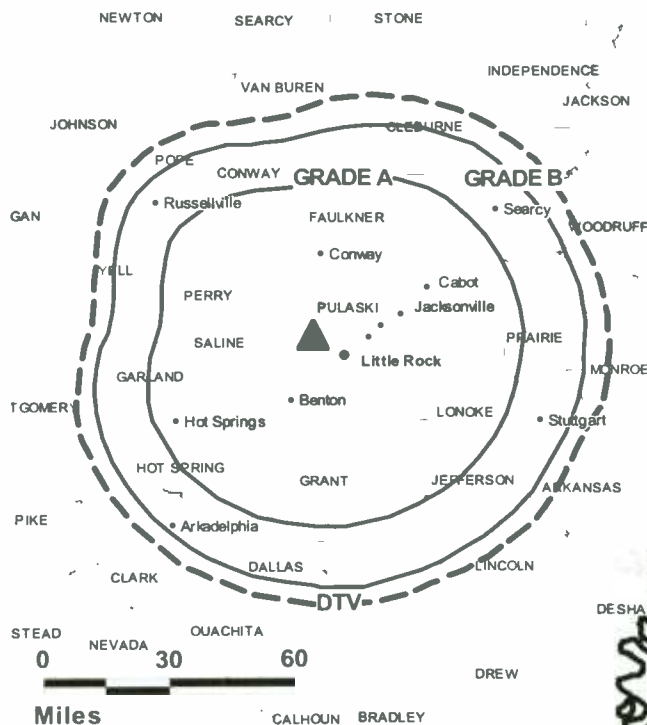
**Jane Horne,** Business Manager.

**Evette Perez,** Creative Services, Promotion & Production Manager.

**Joan Hall,** Traffic Manager.

**Highest 30 Sec. Rate:** \$1200.

**KLRT-TV BMPCT-19830126KE GRANTED: 4/20/1983** LAWREI



© 2006 Warren Communications News

**City of License:** Little Rock. **Station DMA:** Little Rock-Pine Bluff, AR. **Rank:** 57.

Circulation © 2005 Nielsen. Coverage based on Nielsen study.

GrandTotal	Cable TV Households	Non-cable TV Households	Total TV Households
Estimated Station Totals *	278,860	221,920	500,780
Average Weekly Circulation (2005)	136,056	86,716	222,772
Average Daily Circulation (2005)			79,343
Station DMA Total	Cable TV Households	Non-cable TV Households	Total TV Households
Estimated Station Totals *	273,010	204,140	477,150
Average Weekly Circulation (2005)	133,954	85,535	219,489
Average Daily Circulation (2005)			78,597
Other DMA Total	Cable TV Households	Non-cable TV Households	Total TV Households
Estimated Station Totals *	5,850	17,780	23,630
Average Weekly Circulation (2005)	2,102	1,181	3,283
Average Daily Circulation (2005)			746

\*Estimated station totals are sums of the Nielsen TV and Cable TV household estimates for each county in which the station registers viewing of more than 5% as per the Nielsen Survey Methods.

**KTHV**  
**Ch. 11**

**Network Service:** CBS.

**Licensee:** Arkansas Television Co., Box 269, Little Rock, AR 72203.

**Studio:** 720 Izard St., Little Rock, AR 72201.

**Mailing Address:** Box 269, Little Rock, AR 72203.

**Phone:** 501-376-1111. **Fax:** 501-376-3324.

**E-mail:** brawlins@kthv.gannett.com

**Web Site:** http://www.todaysthv.com

**Technical Facilities:** Channel No. 11 (198-204 MHz). Authorized power: 316-kw visual, 37.6-kw aural. Antenna: 1710-ft above av. terrain, 1098-ft. above ground, 2128-ft. above sea level.

Latitude 34° 47' 57"  
Longitude 92° 29' 59"

**Transmitter:** Shinall Mountain.

**Digital Facilities:** Channel No. 12 (204-210 MHz). Power: 55-kw visual. Antenna: 1702-ft above av. terrain, 1089-ft. above ground, 2119-ft. above sea level.

Latitude 34° 47' 57"  
Longitude 92° 29' 59"

**FCC Digital File Number:** BPCDT-19991020ABU. Granted: October 23, 2000.

**Note:** Latitude and longitude coordinates shown are based on the North American Datum of 1927 (NAD 27) as currently required by the Mass Media Bureau of the FCC.

**Satellite Earth Stations:** Transmitter Harris; Scientific-Atlanta, 4.6-meter; Scientific-Atlanta, 7-meter; Microdyne, 7-meter; Scientific-Atlanta, Microdyne, Drake receivers.

**News Services:** UPI, AP.

**Ownership:** Gannett Broadcasting Group (Group Owner).

**Began Operation:** November 27, 1955.

**Represented (sales):** Blair Television.

**Personnel:**

Larry Audas, President & General Manager.

David Craft, Promotion Director.

Sharon Addington, Traffic Manager.

Leslie Heizman, General Sales Manager.

Joanne Canelli, Local Sales Manager.

Chad Kelley, National Sales Manager.

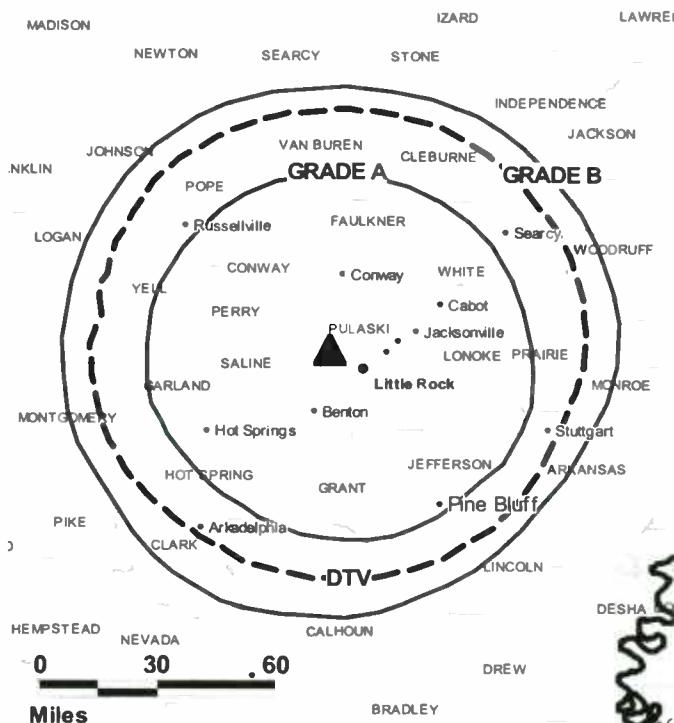
Mark Raines, News Director.

Alison Fletcher, Chief Engineer & Production Manager.

Matthew Ramsey, Business Manager.

Bobbie L. Rawlins, Program Administrator.

**KTHV BPCT-19850507KF GRANTED: 8/15/1985**



**Highest 30 Sec. Rate:** \$5000.

**City of License:** Little Rock. **Station DMA:** Little Rock-Pine Bluff, AR. **Rank:** 57.

Circulation © 2005 Nielsen. Coverage based on Nielsen study.

GrandTotal	Cable TV Households	Non-cable TV Households	Total TV Households
Estimated Station Totals *	373,020	231,000	604,020
Average Weekly Circulation (2005)	237,441	134,453	371,894
Average Daily Circulation (2005)			191,706
Station DMA Total	Cable TV Households	Non-cable TV Households	Total TV Households
Estimated Station Totals *	273,010	204,140	477,150
Average Weekly Circulation (2005)	205,964	132,124	338,088
Average Daily Circulation (2005)			181,666
Other DMA Total	Cable TV Households	Non-cable TV Households	Total TV Households
Estimated Station Totals *	100,010	26,860	126,870
Average Weekly Circulation (2005)	31,477	2,329	33,806
Average Daily Circulation (2005)			10,040

\*Estimated station totals are sums of the Nielsen TV and Cable TV household estimates for each county in which the station registers viewing of more than 5% as per the Nielsen Survey Methods.

**KTHV-DT**  
**Ch. 12**

**Network Service:** CBS.

**Licensee:** Arkansas Television Co., 720 Izard St., Little Rock, AR 72201.

**Studio:** 720 Izard Sts., Little Rock, AR 72201.

**Mailing Address:** Box 269, Little Rock, AR 72203.

**Phone:** 501-376-1111. **Fax:** 501-376-3324.

**E-mail:** brawlins@kthv.gannett.com

**Web Site:** <http://www.todaysthv.com>

**Technical Facilities:** Channel No. 12 (204-210 MHz). Authorized power: 55-kw visual.  
Antenna: 1702-ft above av. terrain, 1089-ft. above ground, 2119-ft. above sea level.

Latitude	34°	47'	57"
Longitude	92°	29'	59"

**Note:** Latitude and longitude coordinates shown are based on the North American Datum of 1927 (NAD 27) as currently required by the Mass Media Bureau of the FCC.

**Ownership:** Gannett Broadcasting Group (Group Owner).

**Began Operation:** April 26, 2002. Standard and High Definition.

**Represented (sales):** Blair Television.

**Personnel:**

Larry Audas, President & General Manager.

Leslie Heizman, General Sales Manager.

Joanne Canelli, Local Sales Manager.

Chad Kelley, National Sales Manager.

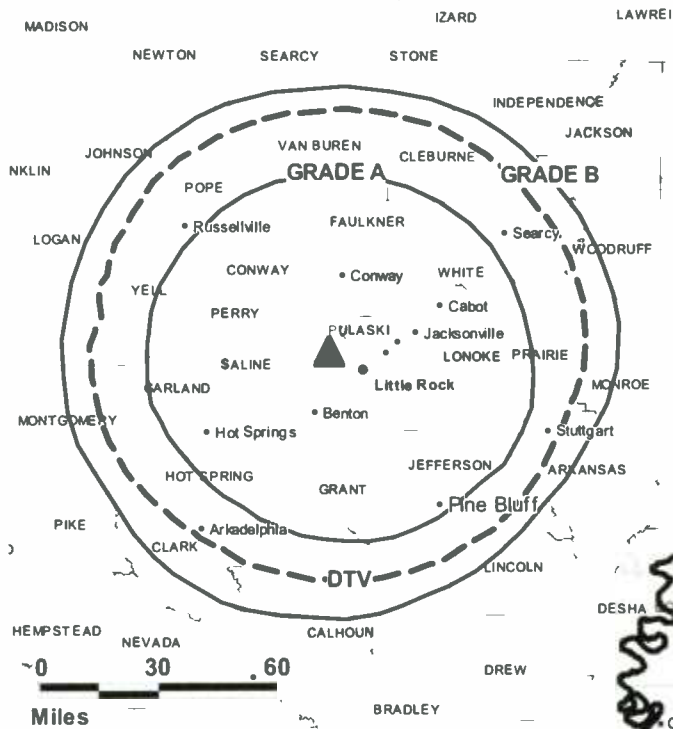
Mark Raines, News Director.

Alison Fletcher, Chief Engineer & Production Manager.

Matthew Ramsey, Business Manager.

Bobbie L. Rawlins, Program Administrator.

**KTHV-DT BPCDT-19991020ABU GRANTED: 10/25/2000**



© 2006 Warren Communications News

**David Craft**, Promotion Director.

**Sharon Addington**, Traffic Manager.

**City of License:** Little Rock. **Station DMA:** Little Rock-Pine Bluff, AR. **Rank:** 57.

**Nielsen Data:** Not available.

**KWBF**  
**Ch. 42**

**Network Service:** WBN.

**Licensee:** River City Broadcasting Inc., One Shackelford Dr., Suite 400, Little Rock, AR 72211.

**Studio:** One Shackelford Dr., Suite 400, Little Rock, AR 72211.

**Mailing Address:** 3200 S. Shackelford, Suite 9, Little Rock, AR 72205.

**Phone:** 501-219-2400. **Fax:** 501-228-8000.

**E-mail:** lwithrow@ebcorp.net

**Web Site:** http://www.wb42.com

**Technical Facilities:** Channel No. 42 (638-644 MHz). Authorized power: 3400-kw max. visual, 1000-kw aural. Antenna: 1095-ft above av. terrain, 459-ft. above ground, 1512-ft. above sea level.

Latitude	34°	47'	56"
Longitude	92°	29'	44"

**Transmitter:** Shinall Mountain, 11-mi. WNW of Little Rock.

**Digital Facilities:** Channel No. 44 (650-656 MHz). Power: 1000-kw max. visual, aural. Antenna: 1591-ft above av. terrain, 951-ft. above ground, 2004-ft. above sea level.

Latitude	34°	47'	45"
Longitude	92°	29'	44"

**FCC Digital File Number:** BPCDT-20000501ADG. Granted: February 27, 2004.

**Note:** Latitude and longitude coordinates shown are based on the North American Datum of 1927 (NAD 27) as currently required by the Mass Media Bureau of the FCC.

**Ownership:** Equity Broadcasting Corp. (Group Owner).

**Began Operation:** August 31, 1998. Leininger-Geddes Partnership sale of 49% to Paxson Communications Corp. approved by FCC August 29, 1996. Sale of remaining 51% interest to Paxson approved by FCC May 17, 1999. Sale to present owner by Paxson Communications Corp. approved by FCC July 28, 2000.

**Represented (legal):** Dow, Lohnes & Albertson PLLC.

**Personnel:**

**Gordon Heiges**, General Manager.

**Jennifer Phelps**, National Sales Manager.

**Ray Daugherty**, Local & Regional Sales Manager.

**Joan Hall**, Traffic Director.

**Cyndy Chambers**, Promotions Director.

**Nathan Stamp**, Programming Director.

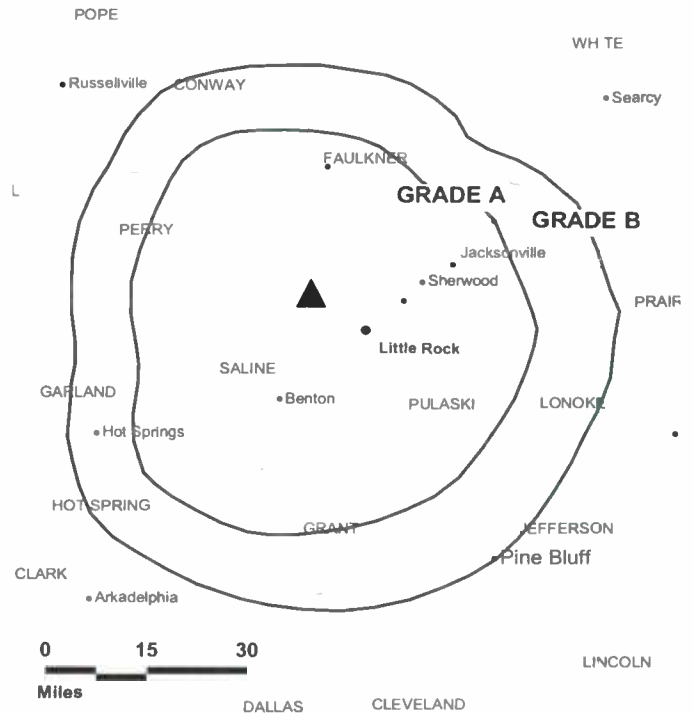
**Adam Rule**, Production Manager.

**Doug Kriel**, Public Relations Manager.

**Ron Taylor**, Chief Engineer.

**Rates:** Rates: On request.

**KWBF BPCT-950111KM GRANTED: 3/23/98**



**City of License:** Little Rock. **Station DMA:** Little Rock-Pine Bluff, AR. **Rank:** 57.

Circulation © 2005 Nielsen. Coverage based on Nielsen study.

GrandTotal	Cable TV Households	Non-cable TV Households	Total TV Households
Estimated Station Totals *	273,820	178,670	452,490
Average Weekly Circulation (2005)	48,050	19,349	67,399
Average Daily Circulation (2005)			16,563
Station DMA Total	Cable TV Households	Non-cable TV Households	Total TV Households
Estimated Station Totals *	265,070	178,670	443,740
Average Weekly Circulation (2005)	46,131	19,349	65,480
Average Daily Circulation (2005)			16,301
Other DMA Total	Cable TV Households	Non-cable TV Households	Total TV Households
Estimated Station Totals *	8,750	0	8,750
Average Weekly Circulation (2005)	1,919	0	1,919
Average Daily Circulation (2005)			262

\*Estimated station totals are sums of the Nielsen TV and Cable TV household estimates for each county in which the station registers viewing of more than 5% as per the Nielsen Survey Methods.



**KASN**  
**Ch. 38**

**Network Service:** UPN.

**Licensee:** Clear Channel Broadcasting Inc., 200 Concord Plaza, Suite 600, San Antonio, TX 78216.

**Studio:** 10800 Colonel Glenn Rd., Little Rock, AR 72204.

**Mailing Address:** 10800 Colonel Glenn Rd., Little Rock, AR 72204.

**Phone:** 501-217-5000. **Fax:** 501-224-6035.

**E-mail:** info@upn38tv.com

**Web Site:** http://www.upn38tv.com

**Technical Facilities:** Channel No. 38 (614-620 MHz). Authorized power: 5000-kw max. visual, 500-kw aural. Antenna: 1945-ft above av. terrain, 1879-ft. above ground, 2219-ft. above sea level.

Latitude 34° 26' 31"  
Longitude 92° 13' 03"

**Transmitter:** 2-mi. W of Redfield.

**Digital Facilities:** Channel No. 39 (320-626 MHz). Power: 1000-kw max. visual. Antenna: 1936-ft above av. terrain, 1873-ft. above ground.

Latitude 34° 26' 31"  
Longitude 92° 13' 03"

**FCC Digital File Number:** BPCDT-19991101AHG. Granted: November 07, 2001.

**Note:** Latitude and longitude coordinates shown are based on the North American Datum of 1927 (NAD 27) as currently required by the Mass Media Bureau of the FCC.

**Satellite Earth Stations:** Transmitter PYE; M/A-Com, 3-meter C-band; United Satellite Systems, 5-meter C-band; Scientific-Atlanta, 5-meter Ku-band; Scientific-Atlanta, M/A-Com, Agile receivers.

**LMA:** Local marketing agreement with KLRT-TV (F), Little Rock.

**Ownership:** Clear Channel Communications Inc. (Group Owner).

**Began Operation:** June 17, 1986.

**Represented (sales):** Millennium Sales & Marketing.

**Represented (legal):** Wiley, Rein & Fielding.

**Represented (engineering):** du Treil, Lundin & Rackley Inc.

**Personnel:**

Chuck Spohn, General Manager.

Bob Dunn, General Sales Manager.

Vicki McCrae, Local Sales Manager.

Holly Rose, Local Sales Manager.

Michael Fabac, News Director.

Errett Porter, Chief Engineer.

Jane Horne, Business Manager.

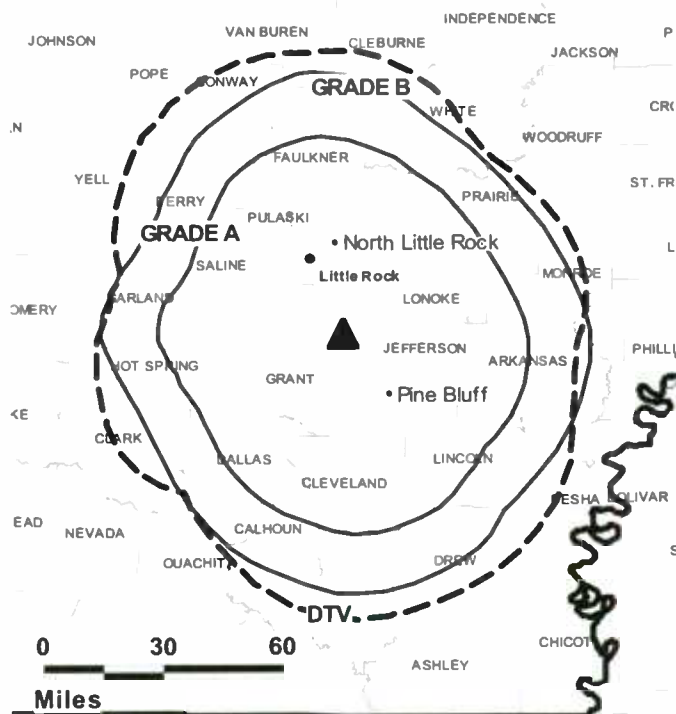
Miranda Morris-Bisbee, Dperations & Program Director.

Angie Pearow, Community Affairs Director.

Daryn Boulерice, Creative Services Director.

**KASN BMPCT-19850410KH GRANTED: 5/15/1985**

CF



© 2006 Warren Communications News

Bob Hooper, Production Manager.

Shari Irwin, Research Director.

Joan Hall, Traffic Manager.

**Highest 30 Sec. Rate:** \$125.

**City of License:** Little Rock. **Station DMA:** Little Rock-Pine Bluff, AR. **Rank:** 57.

Circulation © 2005 Nielsen. Coverage based on Nielsen study.

GrandTotal	Cable TV Households	Non-cable TV Households	Total TV Households
Estimated Station Totals *	268,730	198,190	466,920
Average Weekly Circulation (2005)	75,970	41,573	117,543
Average Daily Circulation (2005)			43,053
Station DMA Total	Cable TV Households	Non-cable TV Households	Total TV Households
Estimated Station Totals *	264,590	195,730	460,320
Average Weekly Circulation (2005)	74,952	41,438	116,390
Average Daily Circulation (2005)			42,712
Other DMA Total	Cable TV Households	Non-cable TV Households	Total TV Households
Estimated Station Totals *	4,140	2,460	6,600
Average Weekly Circulation (2005)	1,018	135	1,153
Average Daily Circulation (2005)			341

\*Estimated station totals are sums of the Nielsen TV and Cable TV household estimates for each county in which the station registers viewing of more than 5% as per the Nielsen Survey Methods.

**KASN-DT**  
**Ch. 39**

**Network Service:** UPN.

**Licensee:** Clear Channel Broadcasting Inc., 200 Concord Plaza, Suite 600, San Antonio, TX 78216.

**Studio:** 10800 Colonel Glenn Rd., Little Rock, AR 72204.

**Mailing Address:** 10800 Colonel Glenn Rd., Little Rock, AR 72204.

**Phone:** 501-217-5000. **Fax:** 501-224-6035.

**E-mail:** info@upn38tv.com

**Web Site:** http://www.upn38tv.com

**Technical Facilities:** Channel No. 39 (320-626 MHz). Authorized power: 1000-kw max. visual. Antenna: 1936-ft above av. terrain, 1873-ft. above ground.

Latitude	34°	26'	31"
Longitude	92°	13'	03"

**Note:** Latitude and longitude coordinates shown are based on the North American Datum of 1927 (NAD 27) as currently required by the Mass Media Bureau of the FCC.

**Ownership:** Clear Channel Communications Inc. (Group Owner).

**Began Operation:** Station operating; no on-air date.

**Represented (sales):** Millennium Sales & Marketing.

**Personnel:**

Chuck Spohn, General Manager.

Bob Dunn, General Sales Manager.

Vicki McCrae, Local Sales Manager.

Holly Rose, Local Sales Manager.

Michael Fabac, News Director.

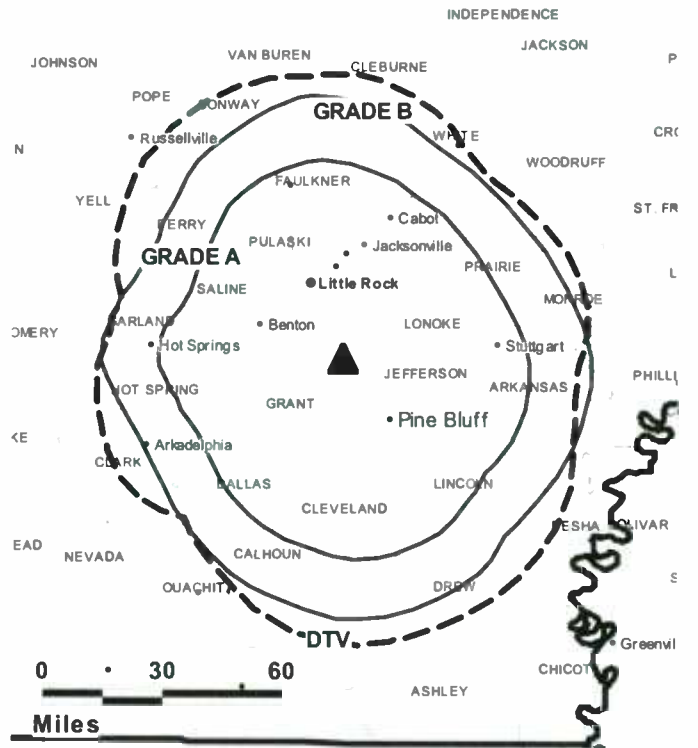
Errett Porter, Chief Engineer.

Jane Horne, Business Manager.

Miranda Morris-Bisbee, Operations & Program Director.

Angie Pearow, Community Affairs Director.

**KASN-DT BPCDT-20010713AAW GRANTED: 11/7/2001** CF



© 2006 Warren Communications News

Daryn Boulterice, Creative Services Director.

Bob Hooper, Production Manager.

Shari Irwin, Research Director.

Joan Hall, Traffic Manager.

**City of License:** Pine Bluff. **Station DMA:** Little Rock-Pine Bluff, AR. **Rank:** 57.

**Nielsen Data:** Not available.

**KVTN**  
**Ch. 25**

**Network Service:** IND.

**Licensee:** Agape Church Inc., Box 22007, Little Rock, AR 72221-2007.

**Studio:** 701 Napa Valley Dr., Little Rock, AR 72211.

**Mailing Address:** Box 22007, Little Rock, AR 72221.

**Phone:** 501-223-2525; 501-225-0612. **Fax:** 501-221-3837.

**E-mail:** jim.grant@vtntv.com

**Technical Facilities:** Channel No. 25 (536-542 MHz). Authorized power: 4368-kw max. visual. Antenna: 624-ft above av. terrain, 624-ft. above ground, 820-ft. above sea level.

Latitude 34° 31' 52"  
Longitude 92° 02' 42"

Holds CP for change to 4370-kw max. visual, 594-ft above av. terrain, 594-ft. above ground, 818-ft. above sea level; lat. 34° 31' 55.40", long. 92° 00' 41.10", BPC-20040726ADE.

**Transmitter:** S side of Rte. 161, 4.5-mi. W of England.

**Digital Facilities:** Channel No. 24 (530-536 MHz). Power: 131.3-kw max. visual. Antenna: 596-ft above av. terrain, 596-ft. above ground.

Latitude 34° 31' 55"  
Longitude 92° 02' 41"

**FCC Digital File Number:** BPCDT-19990924AAQ. (pending).

**Note:** Latitude and longitude coordinates shown are based on the North American Datum of 1927 (NAD 27) as currently required by the Mass Media Bureau of the FCC.

**Ownership:** Agape Church Inc. (Group Owner).

**Began Operation:** December 1, 1988.

**Represented (legal):** Gardner, Carton & Douglas.

**Represented (engineering):** Lohnes & Culver.

**Personnel:**

H. L. Caldwell II, President.

Jim Grant, General Manager.

Dan Vukmirovich, Production Manager.

Sharon Case, Traffic Manager.

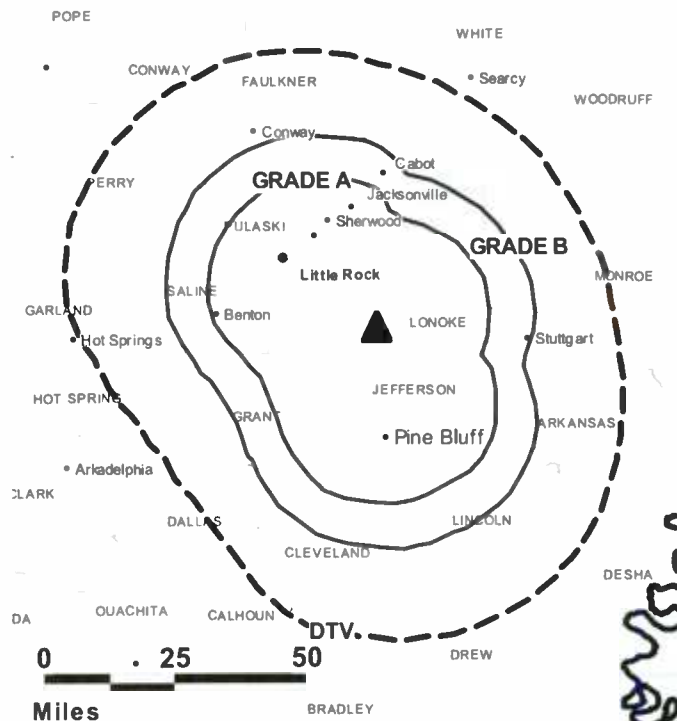
Ron Brown, Chief Engineer.

Josh Bond, Program Director.

**Highest 30 Sec. Rate:** \$75.

**City of License:** Pine Bluff. **Station DMA:** Little Rock-Pine Bluff, AR. **Rank:** 57.

**KVTN BPCT-20040726ADE GRANTED: 10/29/2004**



Circulation © 2005 Nielsen. Coverage based on Nielsen study.

GrandTotal	Cable TV Households	Non-cable TV Households	Total TV Households
Estimated Station Totals *	199,110	85,720	284,830
Average Weekly Circulation (2005)	20,794	6,606	27,400
Average Daily Circulation (2005)			6,614
Station DMA Total	Cable TV Households	Non-cable TV Households	Total TV Households
Estimated Station Totals *	189,790	85,720	275,510
Average Weekly Circulation (2005)	19,988	6,606	26,594
Average Daily Circulation (2005)			6,515
Other DMA Total	Cable TV Households	Non-cable TV Households	Total TV Households
Estimated Station Totals *	9,320	0	9,320
Average Weekly Circulation (2005)	806	0	806
Average Daily Circulation (2005)			99

\*Estimated station totals are sums of the Nielsen TV and Cable TV household estimates for each county in which the station registers viewing of more than 5% as per the Nielsen Survey Methods.

**KVTN-DT**  
**Ch. 24**

**Network Service:** IND.

**Grantee:** Agape Church Inc., Box 22007, Little Rock, AR 72221.

**Studio:** 701 Napa Valley Dr., Little Rock, AR 72211.

**Mailing Address:** Box 22007, Little Rock, AR 72221.

**Phone:** 501-223-2525. **Fax:** 501-221-3837.

**E-mail:** jim.grant@vtntv.com

**Technical Facilities:** Channel No. 24 (530-536 MHz). Authorized power: 131.3-kw max. visual. Antenna: 596-ft above av. terrain, 596-ft. above ground.

Latitude	34°	31'	55"
Longitude	92°	02'	41"

**Note:** Latitude and longitude coordinates shown are based on the North American Datum of 1927 (NAD 27) as currently required by the Mass Media Bureau of the FCC.

**Ownership:** Agape Church Inc. (Group Owner).

**Began Operation:** Station operating under Special Temporary Authority at 10-kw max. visual; no on-air date

**Personnel:**

H. L. Caldwell II, President.

Jim Grant, General Manager.

Sharon Case, Traffic Manager.

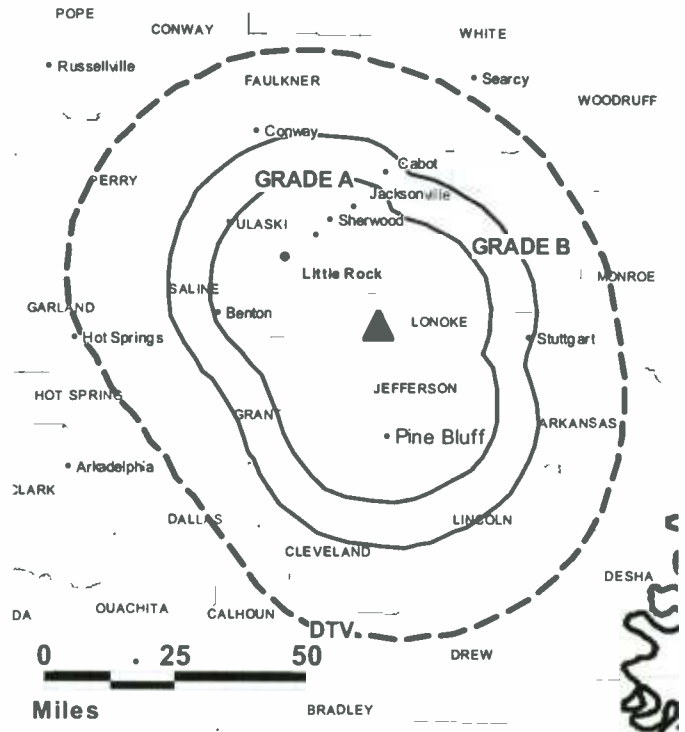
Dan Vukmirovich, Production Manager.

Ron Brown, Chief Engineer.

Josh Bond, Program Director.

**City of License:** Pine Bluff. **Station DMA:** Little Rock-Pine Bluff, AR. **Rank:** 57.

**KVTN-DT BPCDT-19990924AAQ GRANTED: 7/25/2001**



© 2006 Warren Communications News

Nielsen Data: Not available.

**KNWA-DT**  
**Ch. 50**

**Network Service:** NBC.

**Grantee:** Nexstar Broadcasting Inc., 909 Lake Carolyn Pkwy., Suite 1450, Irving, TX 75039.

**Studio:** 15 S. Block, Suite 101, Fayetteville, AR 72701.

**Mailing Address:** 15 S. Block, Suite 101, Fayetteville, AR 72701.

**Phone:** 479-571-5100. **Fax:** 479-571-8914.

**E-mail:** bscott@knwa.com

**Web Site:** http://www.knwa.com

**Technical Facilities:** Channel No. 50 (686-692 MHz). Authorized power: 1000-kw max. visual, aural. Antenna: 876-ft above av. terrain, 480-ft. above ground, 2160-ft. above sea level.

Latitude	36°	24'	47.80"
Longitude	93°	57'	16.80"

**Note:** Latitude and longitude coordinates shown are based on the North American Datum of 1927 (NAD 27) as currently required by the Mass Media Bureau of the FCC.

**Ownership:** Nexstar Broadcasting Group Inc. (Group Owner).

**Began Operation:** Station operating under Special Temporary Authority at 3-kw max. visual; no on-air date

**Represented (sales):** TeleRep Inc.

**Represented (legal):** Drinker Biddle & Reath LLP.

**Represented (engineering):** John F. X. Browne & Associates PC.

**Personnel:**

**Blake Russell,** General Manager.

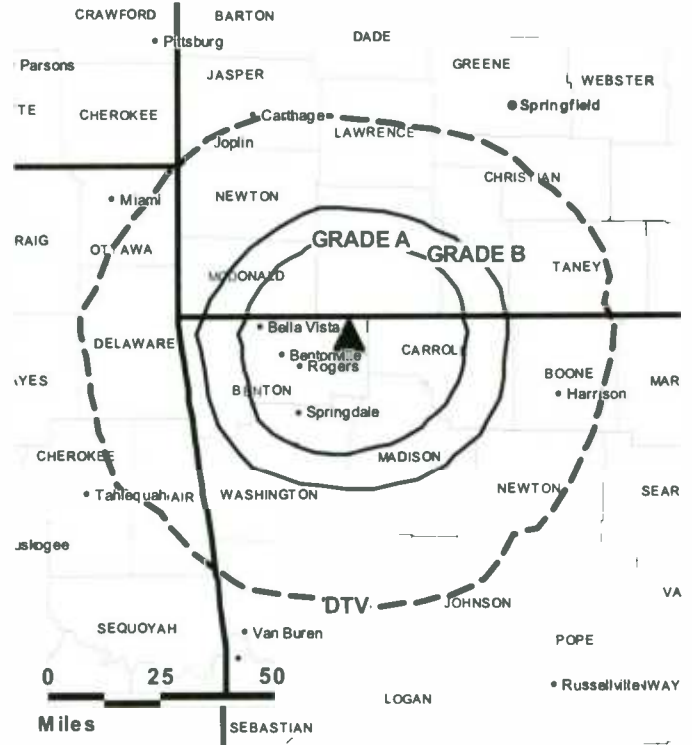
**Mike Vaughn,** General Sales Manager.

**Lisa Kelsey,** Local Sales Manager.

**Rob Heverling,** News Director.

**Mike Cleveland,** Chief Engineer.

**KNWA-DT B MPCDT-20040803ABU GRANTED: 8/31/2004**



© 2006 Warren Communications News

**Steve Helmuth,** Business Manager.

**Brandon Scott,** Traffic Manager & Program Director.

**City of License:** Rogers.

**Station DMA:** Fort Smith-Fayetteville-Springdale-Rogers, AR. **Rank:** 104.

**Nielsen Data:** Not available.

**KNWA-TV**  
**Ch. 51**  
**(Satellite of KFTA-TV, Fort Smith)**

**Network Service:** NBC.

**Licensee:** Nexstar Broadcasting Inc., 909 Lake Carolyn Pkwy., Suite 1450, Irving, TX 75039.

**Studio:** 15 S. Block, Suite 101, Fayetteville, AR 72701.

**Mailing Address:** 15 S. Block, Suite 101, Fayetteville, AR 72701.

**Phone:** 479-571-5100. **Fax:** 479-571-8914.

**E-mail:** bscott@knwa.com

**Web Site:** http://www.knwa.com

**Technical Facilities:** Channel No. 51 (692-698 MHz). Authorized power: 184-kw max. visual. Antenna: 469-ft above av. terrain, 184-ft. above ground, 1742-ft. above sea level.

Latitude 36° 12' 15"  
 Longitude 94° 06' 05"

Holds CP for change to 151-kw max. visual, 875-ft above av. terrain, 478-ft. above ground, 2158-ft. above sea level; lat. 36° 24' 47.70", long. 93° 57' 16.70", BPCT-20040121ADD.

**Digital Facilities:** Channel No. 50 (686-692 MHz). Power: 1000-kw max. visual, aural. Antenna: 876-ft above av. terrain, 480-ft. above ground, 2160-ft. above sea level.

Latitude 36° 24' 47.80"  
 Longitude 93° 57' 16.80"

**FCC Digital File Number:** BPCDT-19991028ADB. Granted: August 31, 2004.

**Note:** Latitude and longitude coordinates shown are based on the North American Datum of 1927 (NAD 27) as currently required by the Mass Media Bureau of the FCC.

**Multichannel TV Sound:** Stereo only.

**Ownership:** Nexstar Broadcasting Group Inc. (Group Owner).

**Began Operation:** October 1, 1989. Sale to present owner by Griffin Holdings Inc. approved by FCC December 17, 2004.

Blair Television.

**Represented (legal):** Drinker Biddle & Reath LLP.

**Represented (engineering):** John F.X. Browne & Associates PC.

**Personnel:**

**Blake Russell**, General Manager.

**Sean Bateman**, Promotions Manager.

**Chad Beckham**, National Sales Manager.

**Mike Vaughn**, General Sales Manager.

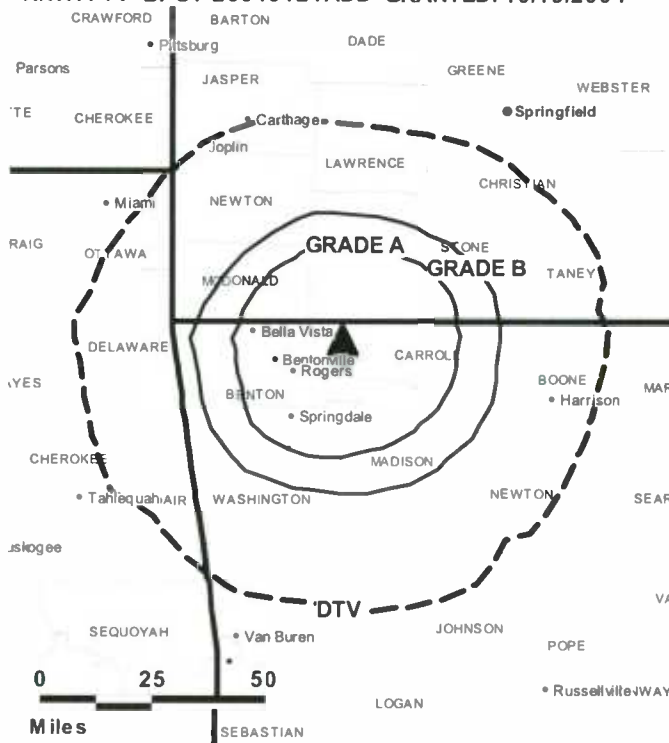
**Lisa Kelsey**, Local Sales Manager.

**Rob Heverling**, News Director.

**Mike Cleveland**, Chief Engineer.

**Steve Helmuth**, Business Manager.

**KNWA-TV BPCT-20040121ADD GRANTED: 10/19/2004**



© 2006 Warren Communications News

**Brandon Scott**, Traffic Manager & Program Director.

**Highest 30 Sec. Rate:** \$1200.

**City of License:** Rogers.

**Station DMA:** Fort Smith-Fayetteville-Springdale-Rogers, AR. Rank: 104.

Circulation © 2005 Nielsen. Coverage based on Nielsen study.

GrandTotal	Cable TV Households	Non-cable TV Households	Total TV Households
Estimated Station Totals *	93,720	49,670	143,390
Average Weekly Circulation (2005)	54,140	8,889	63,029
Average Daily Circulation (2005)			28,777

Station DMA Total	Cable TV Households	Non-cable TV Households	Total TV Households
Estimated Station Totals *	93,720	44,420	138,140
Average Weekly Circulation (2005)	54,140	8,527	62,667
Average Daily Circulation (2005)			28,725

Other DMA Total	Cable TV Households	Non-cable TV Households	Total TV Households
Estimated Station Totals *	0	5,250	5,250
Average Weekly Circulation (2005)	0	362	362
Average Daily Circulation (2005)			52

\*Estimated station totals are sums of the Nielsen TV and Cable TV household estimates for each county in which the station registers viewing of more than 5% as per the Nielsen Survey Methods.



**KSBN-DT**  
**Ch. 39**

**Network Service:** IND.

**Grantee:** Total Life Community Educational Foundation, 3556 Liberty Ave., Springdale, AR 72762.

**Studio:** 3556 Liberty Ave., Springdale, AR 72762.

**Mailing Address:** Box 6968, Springdale, AR 72766.

**Phone:** 479-361-2900; 888-777-9392. **Fax:** 479-361-2323.

**E-mail:** rdolinsky@safetv.org

**Web Site:** http://www.safetv.org

**Technical Facilities:** Channel No. 39 (320-626 MHz). Authorized power: 316-kw max. visual. Antenna: 374-ft above av. terrain, 315-ft. above ground, 1605-ft. above sea level.

Latitude	36°	11'	07"
Longitude	94°	17'	49"

**Note:** Latitude and longitude coordinates shown are based on the North American Datum of 1927 (NAD 27) as currently required by the Mass Media Bureau of the FCC.

**Ownership:** Total Life Community Educational Foundation (Group Owner).

**Began Operation:** Station operating under Special Temporary Authority at 35-kw max. visual; no on-air date

**Personnel:**

**Carlos Padeiro**, President, CEO & General Manager.

**Vicki Straeten**, Sales Manager.

**Rudy Dolinsky**, Chief Engineer.

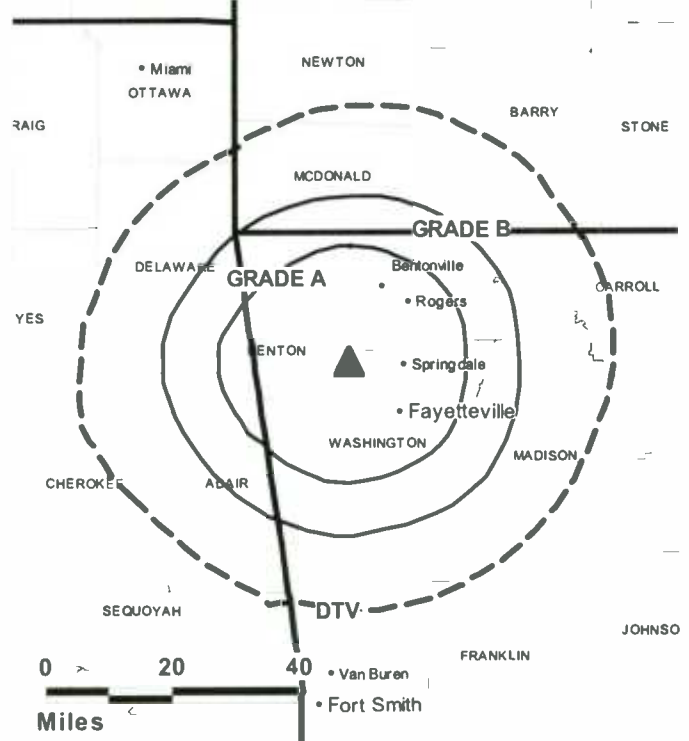
**Harold Harris**, CFO & Business Manager.

**Vicki Coleman**, Program Director & Traffic Manager.

**David Farriester**, Production Manager.

**Dick Shaddock**, Director Of Community Relations.

**KSBN-DT BPCDT-20000426AAR GRANTED: 7/2/2002**



© 2006 Warren Communications News

**City of License:** Springdale.

**Station DMA:** Fort Smith-Fayetteville-Springdale-Rogers, AR. Rank: 104.

**Nielsen Data:** Not available.

**KSBN-TV**  
**Ch. 57**

**Network Service:** IND.

**Licensee:** Total Life Community Educational Foundation, Box 6968, Springdale, AR 72766.

**Studio:** 3556 Liberty Ave., Springdale, AR 72762.

**Mailing Address:** Box 6968, Springdale, AR 72766.

**Phone:** 479-361-2900; 888-777-9392. **Fax:** 479-361-2323.

**E-mail:** rdolinsky@safetv.org

**Web Site:** http://www.safetv.org

**Technical Facilities:** Channel No. 57 (728-734 MHz). Authorized power: 182-kw max. visual. Antenna: 322-ft above av. terrain, 262-ft. above ground, 1552-ft. above sea level.

Latitude 36° 11' 07"  
Longitude 94° 17' 49"

**Digital Facilities:** Channel No. 39 (320-626 MHz). Power: 316-kw max. visual. Antenna: 374-ft above av. terrain, 315-ft. above ground, 1605-ft. above sea level.

Latitude 36° 11' 07"  
Longitude 94° 17' 49"

**FCC Digital File Number:** BPCDT-19991005ABG. Granted: July 02, 2002.

**Note:** Latitude and longitude coordinates shown are based on the North American Datum of 1927 (NAD 27) as currently required by the Mass Media Bureau of the FCC.

**Ownership:** Total Life Community Educational Foundation (Group Owner).

**Began Operation:** December 11, 1995.

**Represented (legal):** Hardy & Carey LLP.

**Represented (engineering):** E. Harold Munn Jr. & Associates Inc.

**Personnel:**

Carlos Pardeiro, President, CEO & General Manager.

Noreen Dueck, Director of On Air Operations.

Rudy Dolinsky, Chief Engineer.

Harold Harris, Chief Financial Officer.

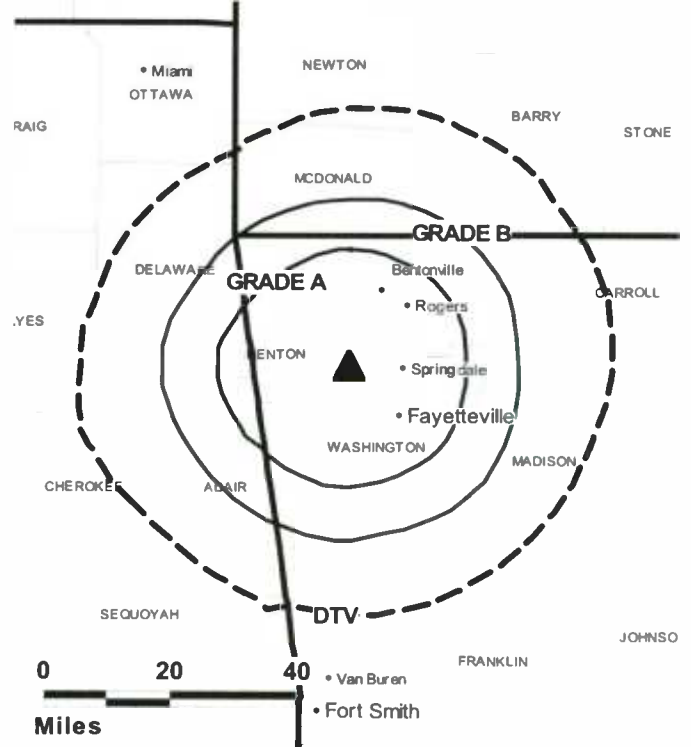
Vicki Coleman, Program Director & Traffic Manager.

David Farriester, Production Manager.

Dick Shadduck, Director of Community Relation.

**Rates:** On request.

**KSBN-TV BPCT-19920603KF GRANTED: 5/28/1993**



© 2006 Warren Communications News

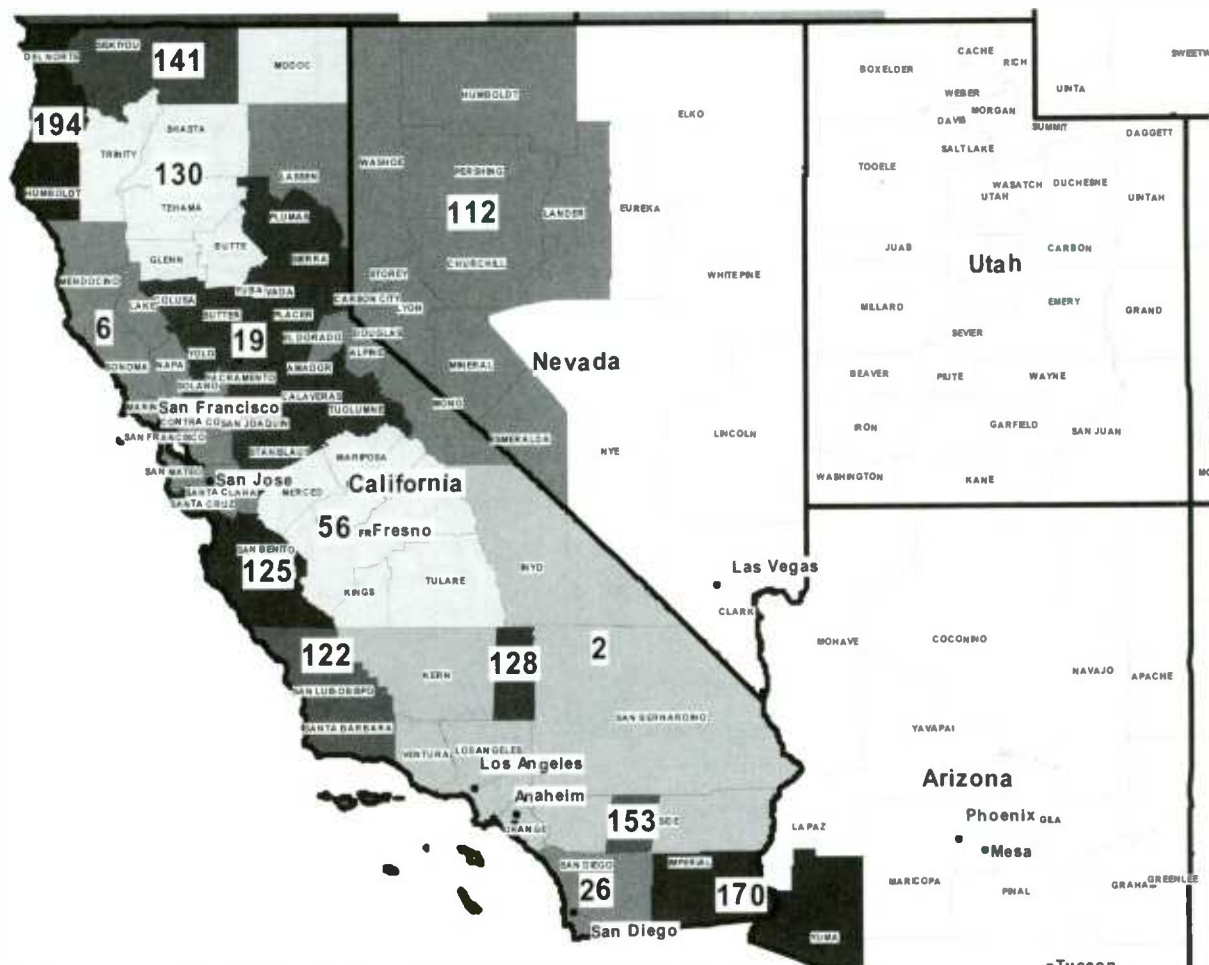
**City of License:** Springdale.

**Station DMA:** Fort Smith-Fayetteville-Springdale-Rogers, AR. Rank: 104.

Circulation © 2005 Nielsen. Coverage based on Nielsen study.

GrandTotal	Cable TV Households	Non-cable TV Households	Total TV Households
Estimated Station Totals *	0	1,310	1,310
Average Weekly Circulation (2005)	0	105	105
Average Daily Circulation (2005)		29	29
Other DMA Total	Cable TV Households	Non-cable TV Households	Total TV Households
Estimated Station Totals *	0	1,310	1,310
Average Weekly Circulation (2005)	0	105	105
Average Daily Circulation (2005)		29	29

\*Estimated station totals are sums of the Nielsen TV and Cable TV household estimates for each county in which the station registers viewing of more than 5% as per the Nielsen Survey Methods.



© 2006 Warren Communications News

MARKET	NIELSEN DMA TV HOUSEHOLDS	RANK	MARKET AREA COMMERCIAL STATIONS
Los Angeles, CA	5,536,430	2	KABC-DT (53); KABC-TV (7); KAZA-TV (54); KBEH-DT (24); KCAL-DT (43); KCAL-TV (9); KCBS-DT (60); KCBS-TV (2); KCOP-DT (66); KCOP-TV (13); KDOC-DT (32); KDOC-TV (56); KFTR-TV (46); KHIZ (64); KHIZ-DT (44); KJLA (57); KJLA-DT (49); KMEX-DT (35); KMEX-TV (34); KNBC (4); KNBC-DT (36); KPXN (30); KRCA (62); KRCA-DT (68); KSCI (18); KSCI-DT (61); KTNB-TV (40); KTLA-DT (31); KTLA-TV (5); KTTV (11); KTTV-DT (65); KVEA (52); KVEA-DT (39); KVMD-DT (23); KWHY-DT (42); KWHY-TV (22); KXLA (44); KXLA-DT (51)
San Francisco-Oakland-San Jose, CA	2,355,740	6	KBHK-DT (45); KBHK-TV (44); KBWB (20); KBWB-DT (19); KCNS (38); KCNS-DT (39); KDTV (14); KDTV-DT (51); KFSF-DT (34); KFSF-TV (66); KFTY (50); KFTY-DT (54); KGO-DT (24); KGO-TV (7); KICU-DT (52); KICU-TV (36); KKPX (65); KKPX-DT (41); KNTV (11); KNTV-DT (12); KPIX-DT (29); KPIX-TV (5); KRON-DT (57); KRON-TV (4); KSTS (48); KSTS-DT (49); KTLN-DT (47); KTLN-TV (68); KTNC-DT (63); KTNC-TV (42); KTSF (26); KTSF-DT (27); KTVU (2); KTVU-DT (56); KUNO-DT (15); KUNO-TV (8)
Sacramento-Stockton-Modesto, CA	1,345,820	19	KCRA-DT (35); KCRA-TV (3); KMAX-DT (21); KMAX-TV (31); KOVR (13); KOVR-DT (25); KQCA (58); KQCA-DT (46); KSPX (29); KSPX-DT (48); KTFK-DT (62); KTFK-TV (64); KTXL (40); KTXL-DT (55); KUVS-DT (18); KUVS-TV (19); KXTV (10); KXTV-DT (61)
San Diego, CA	1,026,160	26	KFMB-DT (55); KFMB-TV (8); KGTV (10); KGTV-DT (25); KNSD (39); KNSD-DT (40); KSWB-DT (19); KSWB-TV (69); KUSI-DT (18); KUSI-TV (51); XETV (6); XEWT-TV (12); XHAS (33)
Fresno-Visalia, CA	546,210	56	KAIL (53); KAIL-DT (7); KFRE-DT (36); KFRE-TV (59); KFSN-DT (9); KFSN-TV (30); KFTV (21); KFTV-DT (20); KGMC (43); KGMC-DT (44); KGPE (47); KGPE-DT (34); KMPH (26); KMPH-DT (28); KNSO (51); KNSO-DT (5); KSEE (24); KSEE-DT (16); KTFE-DT (48); KTFE-TV (61)
Reno, NV	255,090	112	KAME-DT (22); KAME-TV (21); KOLO-DT (9); KOLO-TV (8); KREN-DT (26); KREN-TV (27); KRNV (4); KRNV-DT (7); KRXI-DT (44); KRXI-TV (11); KTVN (2); KTVN-DT (13); KWNV (7)
Santa Barbara-Santa Maria-San Luis Obispo, CA	224,290	122	KBEH (63); KCOY-DT (19); KCOY-TV (12); KEYT-DT (27); KEYT-TV (3); KPMR (38); KPMR-DT (21); KSBY (6); KSBY-DT (15); KTAS (33); KTAS-DT (34)
Monterey-Salinas, CA	218,080	125	KCBA (35); KCBA-DT (13); KION-DT (32); KION-TV (46); KSBW (8); KSBW-DT (10); KSMS-DT (31); KSMS-TV (67)
Bakersfield, CA	201,850	128	KBAK-DT (33); KBAK-TV (29); KERO-DT (10); KERO-TV (23); KGET (17); KGET-DT (25); KUVI-DT (55); KUVI-TV (45)

(Continued on next page)

Chico-Redding, CA .....	191,190	130
Medford-Klamath Falls, OR .....	163,090	141
Palm Springs, CA .....	142,730	153
Yuma, AZ-El Centro, CA .....	103,170	170
Eureka, CA .....	58,340	194

KCVU (30); KCVU-DT (20); KHSL-DT (43); KHSL-TV (12); KNVN (24); KNVN-DT (36); KRCR-DT (34); KRCR-TV (7)  
 KBLN (30); KDKF (31); KDKF-DT (29); KDRV (12); KDRV-DT (38); KVVU (26); KVVU-DT (27); KOB1 (5); KOB1-DT (31); KOTI (2); KOTI-DT (13); KTVL (10); KTVL-DT (35)  
 KESQ-DT (52); KESQ-TV (42); KMIR-DT (46); KMIR-TV (36)  
 KAJB (54); KAJB-DT (50); KECY-TV (9); KSWT (13); KSWT-DT (16); KVEE (7); KVEE-DT (22); KYMA (11); KYMA-DT (41); XHBC-TV (3)  
 KAEF (23); KAEF-DT (22); KBVU (29); KBVU-DT (28); KIEM-DT (16); KIEM-TV (3); KVIQ (6); KVIQ-DT (17)

California *Digital* Station Totals as of October 1, 2005

	VHF	UHF	TOTAL
Commercial Television	7	78	85
Educational Television	1	16	17
	8	94	102

California Analog Station Totals as of October 1, 2005

	VHF	UHF	TOTAL
Commercial Television	30	62	92
Educational Television	4	12	16
	34	74	108

**KDOC-DT**  
**Ch. 32**

**Network Service:** IND.

**Grantee:** Golden Broadcasting LP, 18021 Cowan, Irvine, CA 92614-6023.

**Studio:** 18021 Cowan, Irvine, CA 92614.

**Mailing Address:** 18021 Cowan, Irvine, CA 92614-6023.

**Phone:** 949-442-9800. **Fax:** 949-261-5956.

**E-mail:** jdavis@kdoctv.net

**Web Site:** http://www.kdoctv.net

**Technical Facilities:** Channel No. 32 (578-584 MHz). Authorized power: 1000-kw max. visual. Antenna: 3077-ft above av. terrain, 285-ft. above ground, 5994-ft. above sea level.

Latitude	34°	13'	35"
Longitude	118°	03'	58"

Requests modification of CP for change to 3074-ft above av. terrain, 282-ft. above ground, 5991-ft. above sea level; BMPCDT-20040323ATA.

**Transmitter:** Mount Wilson Antenna Farm.

**Note:** Latitude and longitude coordinates shown are based on the North American Datum of 1927 (NAD 27) as currently required by the Mass Media Bureau of the FCC.

**News Service:** CNN Newsource.

**Ownership:** Golden Orange Broadcasting Co. Inc. (Group Owner).

**Began Operation:** September 1, 2001. Station operating under Special Temporary Authority at 398-kw max. visual; no on-air date.

**Represented (legal):** Cohn and Marks LLP.

**Represented (engineering):** Denny & Associates PC.

**Personnel:**

**Calvin Brack**, Chief Executive Officer.

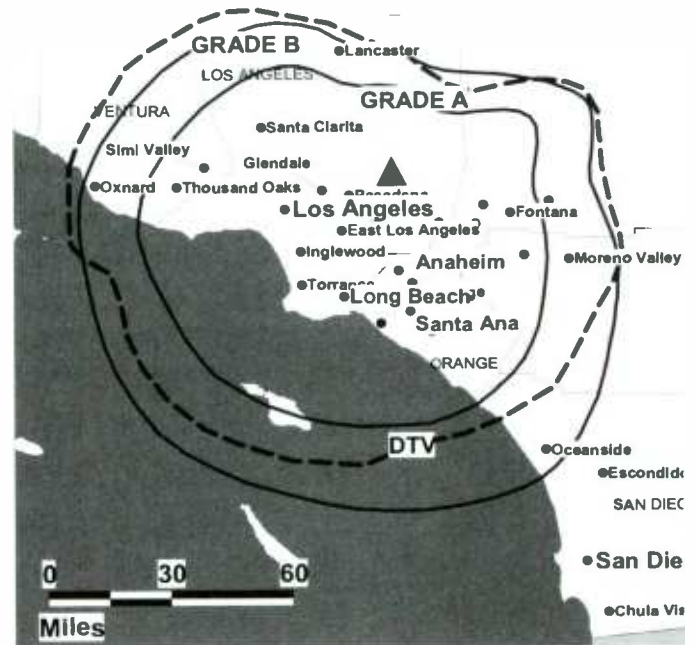
**John Davis**, General Manager.

**Tom Jimenez**, General Sales Manager.

**Dale Foshee**, Local Sales Manager.

**Roger W. Knipp**, Engineering Director.

KDOC-DT BMPCDT-20000427ABH GRANTED: 10/22/2002



© 2006 Warren Communications News

**Carol McConnell**, Business Manager.

**John Atkinson**, Programming & Production Director.

**Michelle Merker**, Marketing & Promotion Director.

**Paula Corso**, Traffic Manager.

**City of License:** Anaheim. **Station DMA:** Los Angeles, CA. **Rank:** 2.

**Nielsen Data:** Not available.

**KDOC-TV**  
**Ch. 56**

**Network Service:** IND.

**Licensee:** Golden Broadcasting LP, 18021 Cowan, Irvine, CA 92614-6023.

**Studio:** 18021 Cowan, Irvine, CA 92614-6023.

**Mailing Address:** 18021 Cowan, Irvine, CA 92614-6023.

**Phone:** 949-442-9800. **Fax:** 949-261-5956.

**E-mail:** jdavis@kdoctv.net

**Web Site:** http://www.kdoctv.net

**Technical Facilities:** Channel No. 56 (722-728 MHz). Authorized power: 2340-kw max. visual, aural. Antenna: 3113-ft above av. terrain, 322-ft. above ground, 6030-ft. above sea level.

Latitude 34° 11' 14"  
Longitude 117° 42' 01"

Holds CP for change to 2450-kw max. visual, 3041-ft above av. terrain, 249-ft. above ground, 5958-ft. above sea level; lat. 34° 13' 36", long. 118° 003' 58", BMPCT-20040128AHX.

**Transmitter:** Sunset Ridge, 5-mi. NE of Claremont.

**Digital Facilities:** Channel No. 32 (578-584 MHz). Power: 1000-kw max. visual. Antenna: 3077-ft above av. terrain, 285-ft. above ground, 5994-ft. above sea level.

Latitude 34° 13' 35"  
Longitude 118° 03' 58"

**FCC Digital File Number:** BMPCDT-20000427ABH. Granted: October 22, 2002.

**Note:** Latitude and longitude coordinates shown are based on the North American Datum of 1927 (NAD 27) as currently required by the Mass Media Bureau of the FCC.

**Multichannel TV Sound:** Stereo only.

**Satellite Earth Stations:** Transmitter Harris; M/A-Corn, 3.7-meter C-band; AFC, 3.7-meter Ku-band; DH Satellite, 4.2-meter.

**News Service:** CNN Newsource.

**Ownership:** Golden Orange Broadcasting Co. Inc. (Group Owner).

**Began Operation:** October 1, 1982.

**Represented (legal):** Cohn and Marks LLP.

**Represented (engineering):**

**Personnel:**

Calvin Brack, Chief Executive Officer.

John Davis, General Manager.

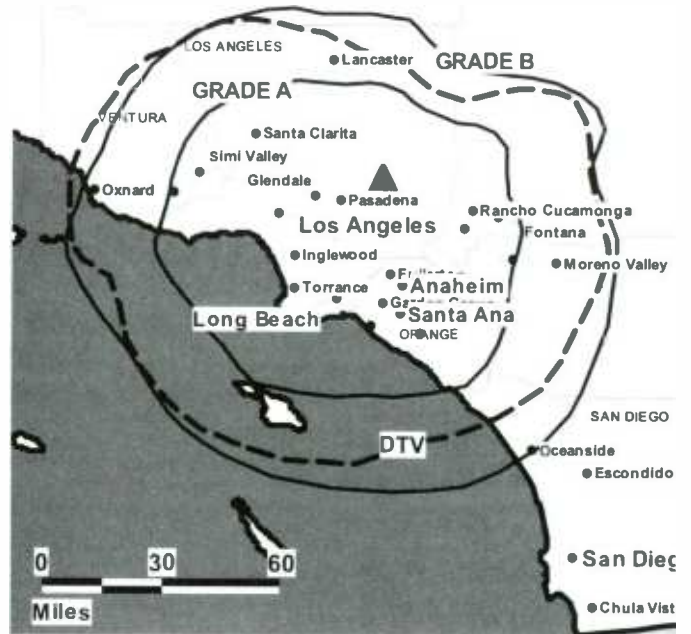
Michelle Merker, Public Affairs Manager.

Paula Corso, Traffic Manager.

Tom Jimenez, General Sales Manager.

Dale Foshee, Local Sales Manager.

KDOC-TV BMPCT-20040128AHX GRANTED: 7/23/2004



© 2006 Warren Communications News

Roger W. Knipp, Engineering Director.

Carol McConnell, Business Manager.

John Atkinson, Programming & Production Director.

**Rates:** On request.

**City of License:** Anaheim. **Station DMA:** Los Angeles, CA. **Rank:** 2.

Circulation © 2005 Nielsen. Coverage based on Nielsen study.

GrandTotal	Cable TV Households	Non-cable TV Households	Total TV Households
Estimated Station Totals *	3,092,670	2,238,600	5,331,270
Average Weekly Circulation (2005)	319,799	223,002	542,801
Average Daily Circulation (2005)			152,398

Station DMA Total	Cable TV Households	Non-cable TV Households	Total TV Households
Estimated Station Totals *	3,092,670	2,238,600	5,331,270
Average Weekly Circulation (2005)	319,799	223,002	542,801
Average Daily Circulation (2005)			152,398

\*Estimated station totals are sums of the Nielsen TV and Cable TV household estimates for each county in which the station registers viewing of more than 5% as per the Nielsen Survey Methods.



**KAEF**  
**Ch. 23**

**Network Service:** ABC.

**Licensee:** BlueStone License Holdings Inc., 8802 Shannon Way, Wichita, KS 67206.

**Studio:** 540 E St., Eureka, CA 95501.

**Mailing Address:** 540 E St., Eureka, CA 95501.

**Phone:** 707-444-2323. **Fax:** 707-445-9451.

**E-mail:** kaef23@hotmail.com

**Web Site:** http://www.kaef.com

**Technical Facilities:** Channel No. 23 (524-530 MHz). Authorized power: 141-kw max. visual, 14-kw aural. Antenna: 1636-ft above av. terrain, 279-ft. above ground, 2890-ft. above sea level.

Latitude	40°	43'	36"
Longitude	123°	58'	18"

**Transmitter:** 1733 Barry Ridge, 11-mi. ESE of Eureka.

**Digital Facilities:** Channel No. 22 (518-524 MHz). Power: 15.4-kw max. visual. Antenna: 1634-ft above av. terrain, 243-ft. above ground.

Latitude	40°	43'	36"
Longitude	123°	58'	18"

**FCC Digital File Number:** BPCDT-19991028AEY. Granted: March 10, 2000.

**Note:** Latitude and longitude coordinates shown are based on the North American Datum of 1927 (NAD 27) as currently required by the Mass Media Bureau of the FCC.

**Ownership:** BlueStone TV Holdings Inc. (Group Owner).

**Began Operation:** August 1, 1987. Left air April 30, 1989. Sale to California-Oregon Broadcasting Inc. by The Mad River Broadcasting Co. Inc. approved by FCC August 4, 1989. Resumed operation October 1989. Sale to Lamco Communications Inc. by California-Oregon Broadcasting Inc. approved by FCC May 26, 1995 (Television Digest, Vol. 35:7). Sale to present owner by Lamco Communications Inc. approved by FCC April 29, 2004.

**Represented (sales):** Petry Television Inc.

**Represented (legal):** Hogan & Hartson LLP.

**Personnel:**

**Sarah Smith**, Vice President & General Manager.

**Dennis Siewert**, General Sales Manager.

**Gary Gunter**, News Director.

**Jeff Knott**, Chief Engineer.

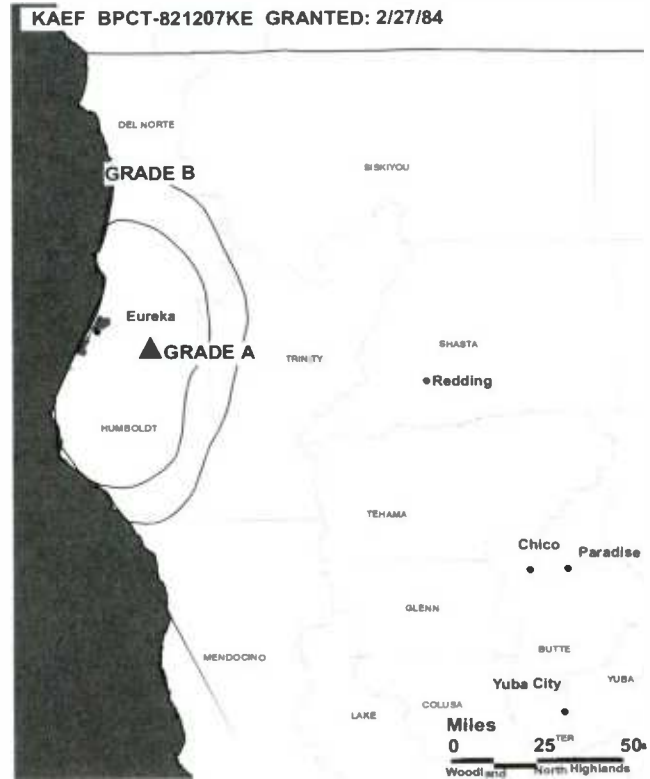
**Debra Beaver**, Business Manager.

**Debbie Burke**, Program Director.

**Juanita Ramos**, Promotion Director.

**Stan Bergren**, Production Manager.

**Kim Lewis**, Traffic Manager.



© 2006 Warren Communications News

**Rates:** On request.

**City of License:** Arcata. **Station DMA:** Eureka, CA. **Rank:** 194.

Circulation © 2005 Nielsen. Coverage based on Nielsen study.

<b>GrandTotal</b>	<b>Cable TV Households</b>	<b>Non-cable TV Households</b>	<b>Total TV Households</b>
Estimated Station Totals *	45,960	15,050	61,010
Average Weekly Circulation (2005)	20,957	3,040	23,997
Average Daily Circulation (2005)			7,916
<b>Station DMA Total</b>	<b>Cable TV Households</b>	<b>Non-cable TV Households</b>	<b>Total TV Households</b>
Estimated Station Totals *	40,850	15,050	55,900
Average Weekly Circulation (2005)	20,369	3,040	23,409
Average Daily Circulation (2005)			7,844
<b>Other DMA Total</b>	<b>Cable TV Households</b>	<b>Non-cable TV Households</b>	<b>Total TV Households</b>
Estimated Station Totals *	5,110	0	5,110
Average Weekly Circulation (2005)	588	0	588
Average Daily Circulation (2005)			72

\*Estimated station totals are sums of the Nielsen TV and Cable TV household estimates for each county in which the station registers viewing of more than 5% as per the Nielsen Survey Methods.

**KAEF-DT**  
**Ch. 22**

**Network Service:** ABC.

**Grantee:** BlueStone License Holdings Inc., 8802 Shannon Way, Wichita, KS 67206.

**Studio:** 540 E St., Eureka, CA 95501.

**Mailing Address:** 540 E Street, Eureka, CA 95501.

**Phone:** 707-444-2323. **Fax:** 707-445-9451.

**E-mail:** kaef23@hotmail.com

**Web Site:** <http://www.kaef.com>

**Technical Facilities:** Channel No. 22 (518-524 MHz). Authorized power: 15.4-kw max. visual. Antenna: 1634-ft above av. terrain, 243-ft. above ground.

Latitude	40°	43'	36"
Longitude	123°	58'	18"

**Note:** Latitude and longitude coordinates shown are based on the North American Datum of 1927 (NAD 27) as currently required by the Mass Media Bureau of the FCC.

**Ownership:** BlueStone TV Holdings Inc. (Group Owner).

**Began Operation:** Station operating under Special Temporary Authority at 0.731-kw max. visual; no on-air date

**Represented (legal):** Hogan & Hartson LLP.

**Represented (sales):** Petry Television Inc.

**Personnel:**

**Sarah Smith**, Vice President & General Manager.

**Dennis Stewert**, General Sales Manager.

**Gary Gunter**, News Director.

**Jeff Knott**, Chief Engineer.

**Debra Beaver**, Business Manager.

**Debbie Burke**, Program Director.

**Juanita Ramos**, Promotion Director.

**Stan Bergren**, Production Manager.

**Kim Lewis**, Traffic Manager.

**City of License:** Arcata. **Station DMA:** Eureka, CA. **Rank:** 194.

**Nielsen Data:** Not available.

**KAZA-TV**  
**Ch. 54**

**Network Service:** IND.

**Licensee:** Pappas Southern California License LLC, 500 S. Chinowth Rd., Visalia, CA 93277.

**Studio:** 230 N. Maryland Ave., Glendale, CA 91206.

**Mailing Address:** 230 N. Maryland Ave., Glendale, CA 91206.

**Phone:** 818-241-5400. **Fax:** 818-241-5498.

**E-mail:** aqc@tvazteca.com.mx

**Web Site:** http://www.tvazteca.com

**Technical Facilities:** Channel No. 54 (710-716 MHz). Authorized power: 5000-kw max. visual, 500-kw aural. Antenna: 1222-ft above av. terrain, 107-ft. above ground, 1687-ft. above sea level.

Latitude 33° 21' 00"  
Longitude 118° 21' 05"

Holds CP for change to 2290-kw max. visual, 3159-ft above av. terrain, 371-ft. above ground, 6079-ft. above sea level; lat. 34° 13' 35", long. 118° 03' 58", BMPCT-20010724AAM.

**Transmitter:** Atop Dakin Peak, Avalon.

**Digital Facilities:** Channel No. 47 (668-674 MHz). Power: 350-kw max. visual, aural. Antenna: 3073-ft above av. terrain, 299-ft. above ground, 5998-ft. above sea level.

Latitude 34° 13' 37"  
Longitude 118° 003' 57"

**FCC Digital File Number:** BPCDT-19991101ADY. Granted: July 28, 2004.

**Note:** Latitude and longitude coordinates shown are based on the North American Datum of 1927 (NAD 27) as currently required by the Mass Media Bureau of the FCC.

**Ownership:** Pappas Telecasting Companies (Group Owner).

**Began Operation:** January 9, 2001.

**Represented (legal):** Arter & Hadden LLP.

**Represented (engineering):** Robert L. Purcell Associates Inc.

**Personnel:**

Eduardo Urbiola, General Manager.

Guillermo Reynel, Sales Manager.

Alberto Ezquerno, Sales Manager.

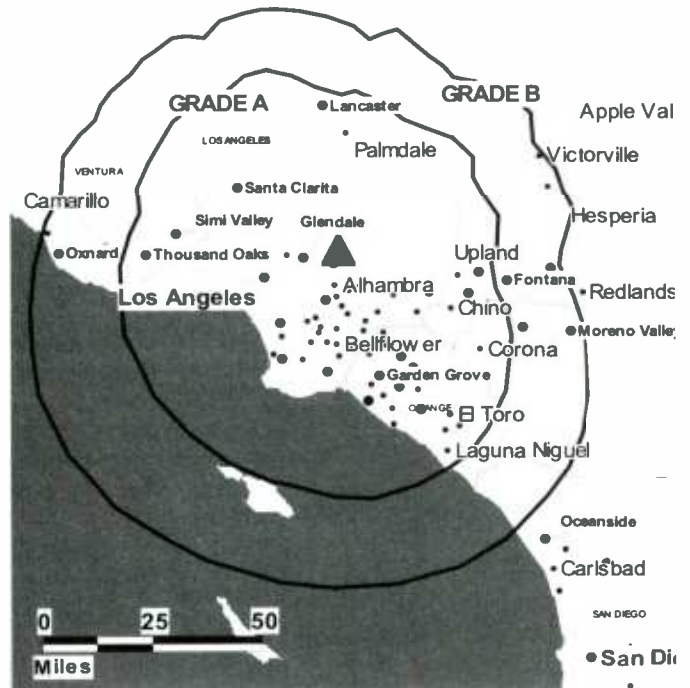
Oscar Salcedo, News Director.

Juan Ortega, Chief Engineer.

Hugo Enciso, Business Manager.

Ramon Delgado, Program & Production Manager.

KAZA-TV BMPCT-20010724AAM GRANTED: 4/2/2002



© 2006 Warren Communications News

Ana Alamar, Promotion Director.

Yolanda Williamson, Traffic Manager.

**City of License:** Avalon. **Station DMA:** Los Angeles, CA. **Rank:** 2.

Circulation © 2005 Nielsen. Coverage based on Nielsen study.

GrandTotal	Cable TV Households	Non-cable TV Households	Total TV Households
Estimated Station Totals *	2,486,850	2,298,440	4,785,290
Average Weekly Circulation (2005)	252,356	325,314	577,670
Average Daily Circulation (2005)			192,393
Station DMA Total	Cable TV Households	Non-cable TV Households	Total TV Households
Estimated Station Totals *	2,486,850	2,298,440	4,785,290
Average Weekly Circulation (2005)	252,356	325,314	577,670
Average Daily Circulation (2005)			192,393

\*Estimated station totals are sums of the Nielsen TV and Cable TV household estimates for each county in which the station registers viewing of more than 5% as per the Nielsen Survey Methods.

**KBAK-DT**  
**Ch. 33**

**Network Service:** CBS.

**Grantee:** Westwind Communications LLC, 1901 Westwind Dr., Box 2929, Bakersfield, CA 93303.

**Studio:** 1901 Westwind Dr., Bakersfield, CA 93301.

**Mailing Address:** 1901 Westwind Dr., Box 2929, Bakersfield, CA 93303.

**Phone:** 661-327-7955. **Fax:** 661-327-5603.

**E-mail:** news@CBS-29.com

**Technical Facilities:** Channel No. 33 (584-590 MHz). Authorized power: 110-kw max. visual. Antenna: 3701-ft above av. terrain, 141-ft. above ground, 7687-ft. above sea level.

Latitude	35°	27'	11"
Longitude	118°	35'	25"

**Note:** Latitude and longitude coordinates shown are based on the North American Datum of 1927 (NAD 27) as currently required by the Mass Media Bureau of the FCC.

**Ownership:** Westwind Communications LLC (Group Owner).

**Began Operation:** Station operating under Special Temporary Authority at 39.6-kw max. visual; no on-air date

**Represented (sales):** Continental Television Sales.

**Personnel:**

**Wayne W. Lanche**, President & General Manager.

**Phil Duntin**, Chief Engineer.

**Rena Popp**, News Director.

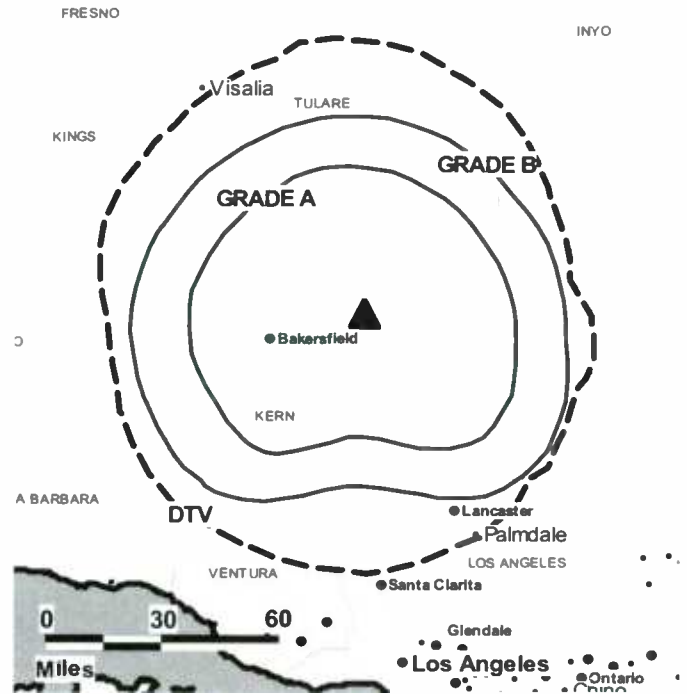
**Patti Leveque**, Business Manager.

**Glenn Chrichley**, Local Sales Manager.

**Don Martin**, Promotions Director.

**KBAK-DT BPCDT-19990921AAS GRANTED: 1/11/2001**

•Fresno



© 2006 Warren Communications News

**Janice Curliss**, Traffic Manager.

**City of License:** Bakersfield. **Station DMA:** Bakersfield, CA. **Rank:** 128.

**Nielsen Data:** Not available.

**KBAK-TV**  
**Ch. 29**

**Network Service:** CBS.

**Licensee:** Westwind Communications LLC, 980 N. Michigan Ave., Suite 1200, Chicago, IL 60611.

**Studio:** 1901 Westwind Dr., Bakersfield, CA 93301.

**Mailing Address:** Box 2929, Bakersfield, CA 93303.

**Phone:** 661-327-7955. **Fax:** 661-327-5603.

**E-mail:** news@cbs-29.com

**Web Site:** news@CBS-29.com

**Technical Facilities:** Channel No. 29 (560-566 MHz). Authorized power: 1700-kw max. & 77.6-kw horizontal visual, 340-kw & 15.5-kw horizontal aural. Antenna: 3730-ft above av. terrain, 230-ft. above ground, 7775-ft. above sea level.

Latitude	35°	27'	11"
Longitude	118°	35'	25"

**Transmitter:** Breckenridge Mountain, 24-mi. ENE of Bakersfield.

**Digital Facilities:** Channel No. 33 (584-590 MHz). Power: 110-kw max. visual. Antenna: 3701-ft above av. terrain, 141-ft. above ground, 7687-ft. above sea level.

Latitude	35°	27'	11"
Longitude	118°	35'	25"

**FCC Digital File Number:** BPCDT-990921AAS. Granted: January 11, 2001.

**Note:** Latitude and longitude coordinates shown are based on the North American Datum of 1927 (NAD 27) as currently required by the Mass Media Bureau of the FCC.

**Satellite Earth Stations:** Transmitter RCA; AFC, 3.7-meter Ku-band; Andrew, 4.5-meter C-band; Scientific-Atlanta, 5-meter C-band; Andrew, 7.3-meter C-band; Scientific-Atlanta, M/A-Com, Avantek receivers.

**News Service:** AP.

**Ownership:** Westwind Communications LLC (Group Owner).

**Began Operation:** August 20, 1953. Sale to Reeves Broadcasting Corp. by San Francisco Chronicle approved by FCC October 12, 1960 (Television Digest, Vol. 16:36, 42). Sale to Harriscope Broadcasting Corp. by Reeves Broadcasting approved by FCC May 12, 1964 (Vol. 3:52, 4:18). Sale to Burnham Broadcasting by Harriscope approved by FCC October 2, 1986.

**Represented (sales):** Continental Television Sales.

**Represented (engineering):** Hammitt & Edison Inc.

**Personnel:**

Wayne W. Lansche, President & General Manager.

Phil Dunton, Chief Engineer.

Rena Popp, News Director.

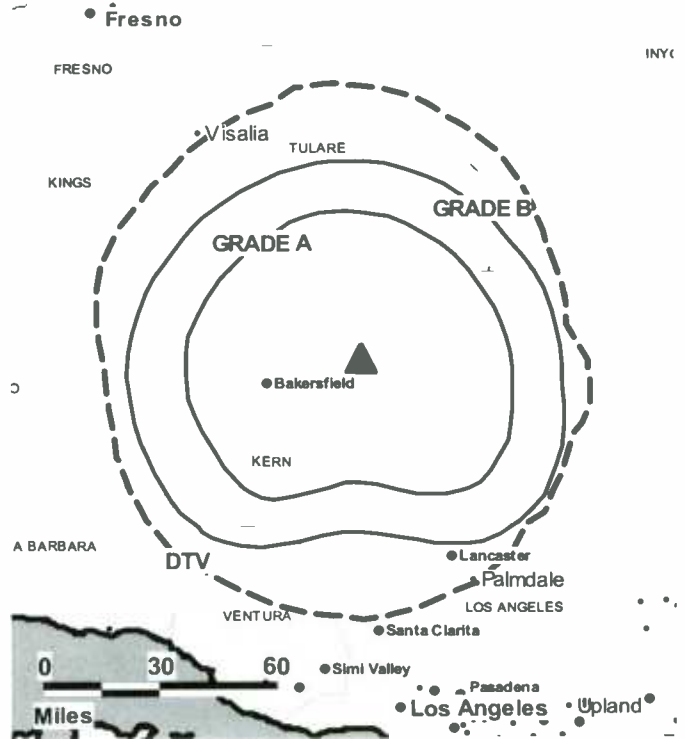
Patti Leveque, Business Manager.

Glenn Chrichley, Local Sales Manager.

Don Martin, Promotion Director.

Janice Curliss, Traffic Manager.

**KBAK-TV BPCT-4248 GRANTED: 9/23/1969**



© 2006 Warren Communications News

**Highest 30 Sec. Rate:** \$1800.

**City of License:** Bakersfield. **Station DMA:** Bakersfield, CA. **Rank:** 128.

Circulation © 2005 Nielsen. Coverage based on Nielsen study.

GrandTotal	Cable TV Households	Non-cable TV Households	Total TV Households
Estimated Station Totals *	172,220	135,990	308,210
Average Weekly Circulation (2005)	85,532	39,538	125,070
Average Daily Circulation (2005)			58,701
Station DMA Total	Cable TV Households	Non-cable TV Households	Total TV Households
Estimated Station Totals *	129,760	64,420	194,180
Average Weekly Circulation (2005)	82,008	27,443	109,451
Average Daily Circulation (2005)			52,429
Other DMA Total	Cable TV Households	Non-cable TV Households	Total TV Households
Estimated Station Totals *	42,460	71,570	114,030
Average Weekly Circulation (2005)	3,524	12,095	15,619
Average Daily Circulation (2005)			6,272

\*Estimated station totals are sums of the Nielsen TV and Cable TV household estimates for each county in which the station registers viewing of more than 5% as per the Nielsen Survey Methods.

**KERO-DT**  
**Ch. 10**

**Network Service:** ABC.

**Grantee:** McGraw-Hill Broadcasting Co. Inc., 321 21st St., Bakersfield, CA 93301-4120.

**Studio:** 321 21st St., Bakersfield, CA 93301-4120.

**Mailing Address:** 321 21st St., Bakersfield, CA 93301-4120.

**Phone:** 661-637-2323; 661-637-2300. **Fax:** 661-327-0220.

**E-mail:** cjahelka@kero.com

**Web Site:** <http://www.thebakersfieldchannel.com>

**Technical Facilities:** Channel No. 10 (192-198 MHz). Authorized power: 4.6-kw visual. Antenna: 3547-ft above av. terrain, 36-ft. above ground.

Latitude	35°	27'	13.4"
Longitude	118°	35'	37.5"

**Note:** Latitude and longitude coordinates shown are based on the North American Datum of 1927 (NAD 27) as currently required by the Mass Media Bureau of the FCC.

**Ownership:** McGraw-Hill Broadcasting Co. Inc. (Group Owner).

**Began Operation:** May 1, 2002. High Definition.

**Represented (sales):**

**Personnel:**

Craig Jahelka, General Manager.

Steve McEvoy, General Sales Manager.

Dennis Brostrom, Local Sales Manager.

Todd Karli, News Director.

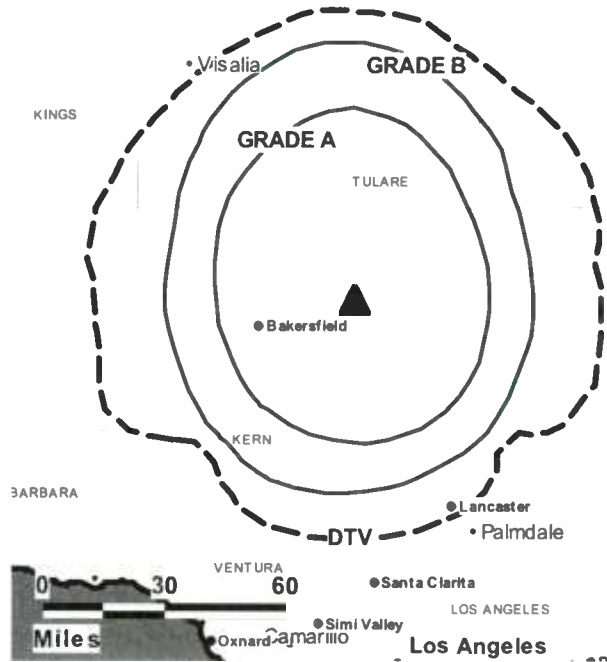
Tom Wimberly, Chief Engineer.

Roxanne Tillman, Accounting Department.

Steve Taylor, Production Manager.

**KERO-DT BMLCDT-20030429AAS GRANTED: 7/22/2003**

• Fresno



© 2006 Warren Communications News

Maxine Cole, Traffic Manager.

**City of License:** Bakersfield. **Station DMA:** Bakersfield, CA. **Rank:** 128.

**Nielsen Data:** Not available.



**KERO-TV**  
Ch. 23

**Network Service:** ABC.

**Licensee:** McGraw-Hill Broadcasting Co. Inc., 321 21st St., Bakersfield, CA 93301.

**Studio:** 321 21st St., Bakersfield, CA 93301.

**Mailing Address:** 321 21st St., Bakersfield, CA 93301.

**Phone:** 661-637-2323; 661-637-2300. **Fax:** 661-327-0220.

**E-mail:** cjahelka@kero.com

**Web Site:** http://www.thebakersfieldchannel.com

**Technical Facilities:** Channel No. 23 (524-530 MHz). Authorized power: 1760-kw max. & 323-kw horizontal visual, 352-kw & 72.4-kw horizontal aural. Antenna: 3700-ft above av. terrain, 183-ft. above ground, 7668-ft. above sea level.

Latitude 35° 27' 14"  
Longitude 118° 35' 37"

**Transmitter:** Breckenridge Mountain, 22-mi. E of Bakersfield.

**Digital Facilities:** Channel No. 10 (192-198 MHz). Power: 4.6-kw visual. Antenna: 3547-ft above av. terrain, 36-ft. above ground.

Latitude 35° 27' 13.4"  
Longitude 118° 35' 37.5"

**FCC Digital File Number:** BPCDT-19991101AFI. Granted: January 26, 2001.

**Note:** Latitude and longitude coordinates shown are based on the North American Datum of 1927 (NAD 27) as currently required by the Mass Media Bureau of the FCC.

**Satellite Earth Stations:** Transmitter Acrodyne; Microdyne, 3.7-meter Ku-band; United Satellite Systems, 5-meter KC-band; Scientific-Atlanta, 7-meter C-band; Microdyne, 7-meter C-band; Scientific-Atlanta, Microdyne, M/A-Com, Drake receivers.

**News Service:** AP.

**Ownership:** McGraw-Hill Broadcasting Co. Inc. (Group Owner).

**Began Operation:** September 26, 1953. Sale to present owner by Time-Life Broadcasting Inc. approved by FCC March 8, 1972 (Television Digest, Vol. 12:10, 11). Sale to Time-Life by Transcontinent Television Corp. approved by FCC February 19, 1964 (Vol. 3: 15, 16, 31, 48). Operated simultaneously on Ch. 10 & 23 from July 1 to September 1, 1963 & thereafter only on Ch. 23. Merger of Marietta Broadcasting Inc. (including KFMB-TV-AM, San Diego) into Transcontinent Television Corp. approved by FCC May 13, 1959 (Vol. 15:7, 12, 20).

**Represented (sales):** Harrington, Righter & Parsons Inc.

**Represented (legal):** Koteen & Naftalin LLP.

**Personnel:**

Craig Jahelka, General Manager.

Steve Taylor, Production Manager.

Steve McEvoy, General Sales Manager.

Dennis Brostrom, Local Sales Manager.

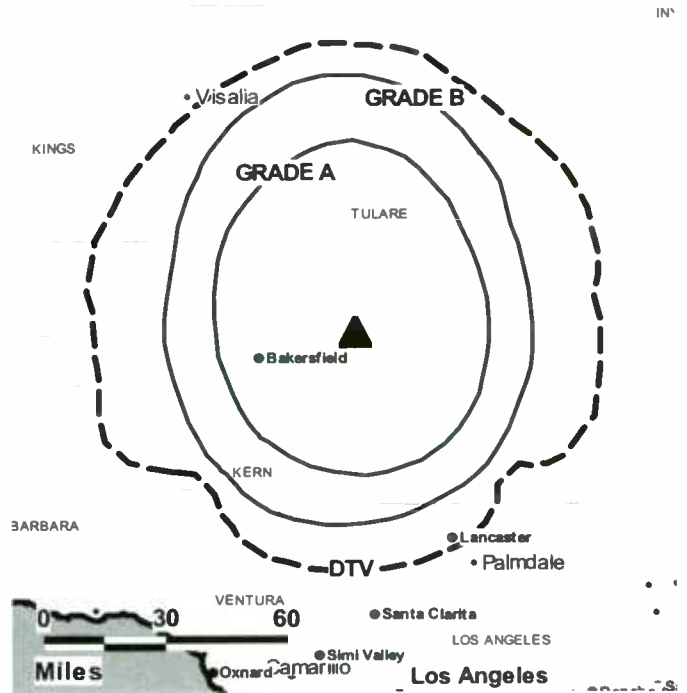
Todd Karli, News Director.

Maxine Cole, Traffic Manager.

Thomas M. Wimberly, Chief Engineer.

**KERO-TV BMPCT-3748 GRANTED: 3/16/1956**

• Fresno



Roxanne Tillman, Accounting Department.

**Rates:** On request.

**City of License:** Bakersfield. **Station DMA:** Bakersfield, CA. **Rank:** 128.

Circulation © 2005 Nielsen. Coverage based on Nielsen study.

GrandTotal	Cable TV Households	Non-cable TV Households	Total TV Households
Estimated Station Totals *	129,760	135,990	265,750
Average Weekly Circulation (2005)	75,261	34,141	109,402
Average Daily Circulation (2005)			45,868
Station DMA Total	Cable TV Households	Non-cable TV Households	Total TV Households
Estimated Station Totals *	129,760	64,420	194,180
Average Weekly Circulation (2005)	75,261	27,056	102,317
Average Daily Circulation (2005)			44,079
Other DMA Total	Cable TV Households	Non-cable TV Households	Total TV Households
Estimated Station Totals *	0	71,570	71,570
Average Weekly Circulation (2005)	0	7,085	7,085
Average Daily Circulation (2005)			1,789

\*Estimated station totals are sums of the Nielsen TV and Cable TV household estimates for each county in which the station registers viewing of more than 5% as per the Nielsen Survey Methods.

**KGET**  
**Ch. 17**

**Network Service:** NBC.

**Licensee:** Ackerley Media Group Inc., 2625 S. Memorial Dr., Suite A, Tulsa, OK 74129.

**Studio:** 2120 L St., Bakersfield, CA 93301.

**Mailing Address:** 2120 L St., Bakersfield, CA 93301.

**Phone:** 661-283-1700. **Fax:** 661-283-1855.

**E-mail:** 17news@kget.com

**Web Site:** http://www.kget.com

**Technical Facilities:** Channel No. 17 (488-494 MHz). Authorized power: 5000-kw max. & 398-kw horizontal visual, 500-kw & 39.8-kw horizontal aural. Antenna: 1400-ft above av. terrain, 288-ft. above ground, 3813-ft. above sea level.

Latitude 35° 26' 20"  
Longitude 118° 44' 23"

**Transmitter:** Mount Adelaide, 16-mi. E of Bakersfield.

**Digital Facilities:** Channel No. 25 (536-542 MHz). Power: 285.1-kw max. visual. Antenna: 1379-ft above av. terrain, 266-ft. above ground.

Latitude 35° 26' 17"  
Longitude 118° 44' 22"

**FCC Digital File Number:** BPCDT-19991101AGB. Granted: January 24, 2001.

**Note:** Latitude and longitude coordinates shown are based on the North American Datum of 1927 (NAD 27) as currently required by the Mass Media Bureau of the FCC.

**Multichannel TV Sound:** Stereo only.

**Satellite Earth Stations:** Transmitter Harris; Harris, 3-meter Ku-band; RCA, 3.7-meter Ku-band; United Satellite Systems, 4.3-meter C-band; Harris, 6-meter Ku-band; ADM, 6.1-meter C-band; United Satellite Systems, Scientific-Atlanta, M/A-Com, Harris receivers.

**News Service:** AP.

**Ownership:** Clear Channel Communications Inc. (Group Owner).

**Began Operation:** November 8, 1959. In stock swap, Clear Channel Broadcasting Inc. acquired The Ackerley Group. FCC approved deal May 29, 2002 (Television Digest, Vol. 41:42, 42:22). Sale to The Ackerley Group by Gillett Broadcasting Co. approved by FCC October 14, 1983. Sale to Gillett by ASI Communications approved by FCC June 20, 1978. Transfer to Atlantic States Industries from Lincoln Dellar approved by FCC September 11, 1969 (Vol. 8:49; 9:37). Previous sale to Lincoln Dellar by group which included Dellar as 41.2% stockholder approved by FCC December 31, 1962.

**Represented (sales):** Millennium Sales & Marketing.

**Represented (legal):** Rubin, Winston, Diercks, Harris & Cooke LLP.

**Personnel:**

Tom Randour, Vice President & General Manager.

Stuart Cockrell, Sales Coordinator.

Teri Riley, General Sales Manager.

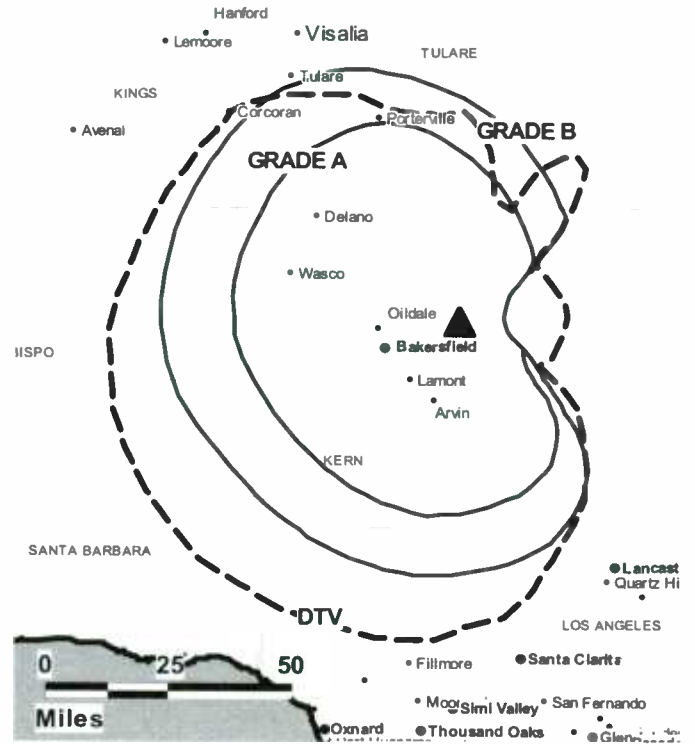
Cheryl Rydia, Local Sales Manager.

John Pilius, News Director.

Tom Ballew, Engineering Director.

Silvia Navarre, Controller.

**KGET BMPCT-19781101KE GRANTED: 12/22/1978**



© 2006 Warren Communications News

**Shirley Sanford**, Program Manager.

**Jim Tripeny**, Production & Creative Services Manager.

**Kathleen McNeil**, Community Affairs Director.

**Highest 30 Sec. Rate:** \$2000.

**City of License:** Bakersfield. **Station DMA:** Bakersfield, CA. Rank: 128.

Circulation © 2005 Nielsen. Coverage based on Nielsen study.

GrandTotal	Cable TV Households	Non-cable TV Households	Total TV Households
Estimated Station Totals *	172,220	135,990	308,210
Average Weekly Circulation (2005)	92,948	36,447	129,395
Average Daily Circulation (2005)			70,540
Station DMA Total	Cable TV Households	Non-cable TV Households	Total TV Households
Estimated Station Totals *	129,760	64,420	194,180
Average Weekly Circulation (2005)	90,443	30,793	121,236
Average Daily Circulation (2005)			67,575
Other DMA Total	Cable TV Households	Non-cable TV Households	Total TV Households
Estimated Station Totals *	42,460	71,570	114,030
Average Weekly Circulation (2005)	2,505	5,654	8,159
Average Daily Circulation (2005)			2,965

\*Estimated station totals are sums of the Nielsen TV and Cable TV household estimates for each county in which the station registers viewing of more than 5% as per the Nielsen Survey Methods.

**KGET-DT**  
**Ch. 25**

**Network Service:** NBC.

**Licensee:** Ackerley Media Group Inc., 2625 S. Memorial Dr., Suite A, Tulsa, OK 74129.

**Studio:** 2120 L St., Bakersfield, CA 93301.

**Mailing Address:** 2120 L St., Bakersfield, CA 93301.

**Phone:** 661-283-1700. **Fax:** 661-283-1855.

**E-mail:** 17news@kget.com

**Web Site:** http://www.kget.com

**Technical Facilities:** Channel No. 25 (536-542 MHz). Authorized power: 285.1-kw max. visual. Antenna: 1379-ft above av. terrain, 266-ft. above ground.

Latitude	35°	26'	17"
Longitude	118°	44'	22"

**Note:** Latitude and longitude coordinates shown are based on the North American Datum of 1927 (NAD 27) as currently required by the Mass Media Bureau of the FCC.

**Ownership:** Clear Channel Communications Inc. (Group Owner).

**Began Operation:** Station operating; no on-air date.

**Represented (sales):** Millennium Sales & Marketing.

**Represented (legal):** Rubin, Winston, Diercks, Harris & Cooke LLP.

**Personnel:**

**Tom Randour**, Vice President & General Manager.

**Stuart Cockrell**, Sales Coordinator.

**Teri Riley**, General Sales Manager.

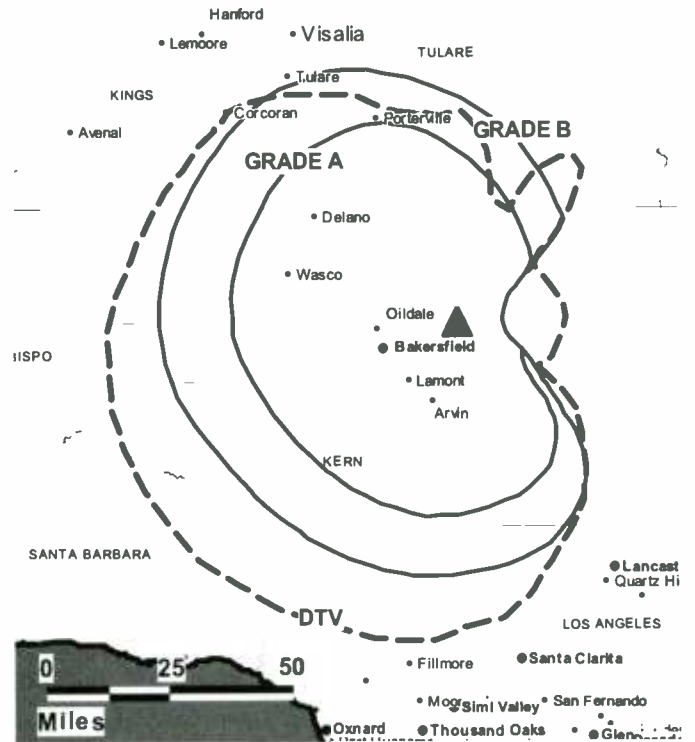
**Cheryl Rydia**, Local Sales Manager.

**John Piliros**, News Director.

**Tom Ballew**, Engineering Director.

**Silvia Navarre**, Controller.

**KGET-DT BMPCDT-20020926ACH GRANTED: 10/28/2002**



© 2006 Warren Communications News

**Shirley Sanford**, Program Manager.

**Jim Tripeny**, Production & Creative Services Manager.

**Kathleen McNeil**, Community Affairs Director.

**City of License:** Bakersfield. **Station DMA:** Bakersfield, CA. **Rank:** 128.

**Nielsen Data:** Not available.

**KUVI-DT**  
**Ch. 55**

**Network Service:** UNV.

**Licensee:** KUVI License Partnership GP, 3233 Sillect Ave., Bakersfield, CA 93308.

**Studio:** 5801 Truxton Ave., Bakersfield, CA 93309.

**Mailing Address:** 5801 Truxton Ave., Bakersfield, CA 93309.

**Phone:** 661-324-0045. **Fax:** 661-334-2691.

**E-mail:** tford45@univision.net

**Web Site:** http://www.kuvi45.com

**Technical Facilities:** Channel No. 55 (716-722 MHz). Authorized power: 200-kw max. visual. Antenna: 1270-ft above av. terrain, 86-ft. above ground, 3609-ft. above sea level.

Latitude	35°	26'	20"
Longitude	118°	44'	24"

**Note:** Latitude and longitude coordinates shown are based on the North American Datum of 1927 (NAD 27) as currently required by the Mass Media Bureau of the FCC.

**Ownership:** Univision Communications Inc. (Group Owner).

**Began Operation:** August 12, 2002. Standard Definition.

**Represented (sales):** Millennium Sales & Marketing.

**Represented (legal):** Shaw Pittman.

**Personnel:**

**Teresa A. Ford**, Station Manager.

**Rich Schwartz**, General Sales Manager.

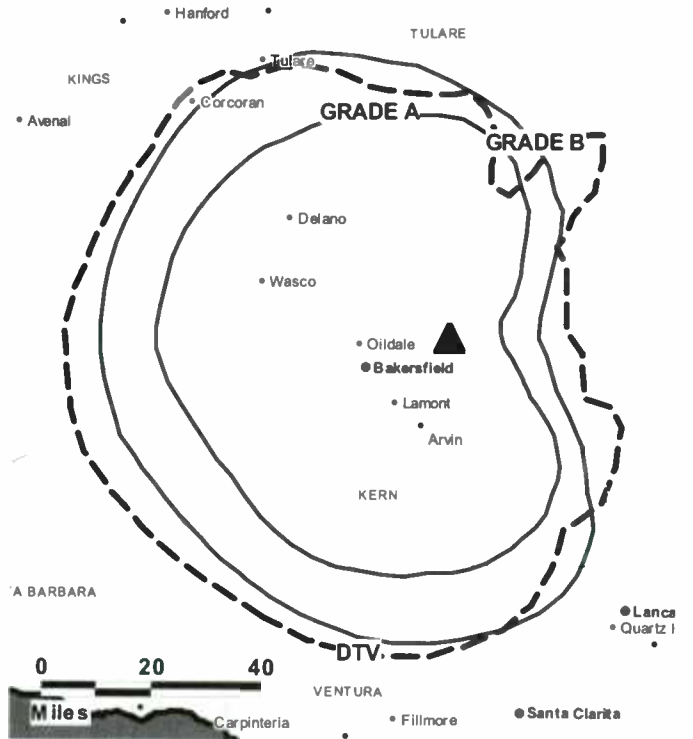
**Maritere Alvarez-Jackson**, Local Sales Manager.

**Denise Snanoudj**, National Sales Manager.

**Ken Richter**, Chief Engineer.

**Doug Gates**, Business Manager.

**KUVI-DT BPCDT-19991028AEU GRANTED: 5/3/2001**



© 2006 Warren Communications News

**Chuck Sukit**, Production Director.

**Clerinda Briones**, Traffic Manager.

**City of License:** Bakersfield. **Station DMA:** Bakersfield, CA. **Rank:** 128.

**Nielsen Data:** Not available.

**KUVI-TV**  
**Ch. 45**

**Network Service:** UNV.

**Licensee:** KUVI License Partnership GP, 1999 Avenue of the Stars, Suite 3050, Los Angeles, CA 90067.

**Studio:** 5801 Truxtun Ave., Bakersfield, CA 93309.

**Mailing Address:** 5801 Truxtun Ave., Bakersfield, CA 93309.

**Phone:** 661-324-0045. **Fax:** 661-334-2691.

**E-mail:** tford45@univision.net

**Web Site:** http://www.kuvi45.com

**Technical Facilities:** Channel No. 45 (656-662 MHz). Authorized power: 5000-kw max. visual, 500-kw aural. Antenna: 1325-ft above av. terrain, 144-ft. above ground, 3665-ft. above sea level.

Latitude 35° 26' 20"  
Longitude 118° 44' 24"

**Transmitter:** Mount Adelaide, approx. 15-mi. ENE of Bakersfield.

**Digital Facilities:** Channel No. 55 (716-722 MHz). Power: 200-kw max. visual. Antenna: 1270-ft above av. terrain, 86-ft. above ground, 3609-ft. above sea level.

Latitude 35° 26' 20"  
Longitude 118° 44' 24"

**FCC Digital File Number:** BPCDT-19991028AEU. Granted: May 03, 2002.

**Note:** Latitude and longitude coordinates shown are based on the North American Datum of 1927 (NAD 27) as currently required by the Mass Media Bureau of the FCC.

**Multichannel TV Sound:** Stereo only.

**Satellite Earth Station:** Transmitter Harris; Scientific-Atlanta, C-band.

**Ownership:** Univision Communications Inc. (Group Owner).

**Began Operation:** December 1, 1988. Sale to Buck Owens Production Co. Inc. by Dorothy J. Owens approved by FCC August 27, 1990 (Television Digest, Vol. 30:37). Sale to present owner by Buck Owens Production Co. Inc. approved by FCC September 5, 1997 (Vol. 37:37).

**Represented (sales):** Millennium Sales & Marketing.

**Represented (legal):** Shaw Pittman.

**Personnel:**

**Teresa A. Ford,** Station Manager.

**Rich Schwartz,** General Sales Manager.

**Maritere Alvarez-Jackson,** Local Sales Manager.

**Denise Snanoudj,** National Sales Manager.

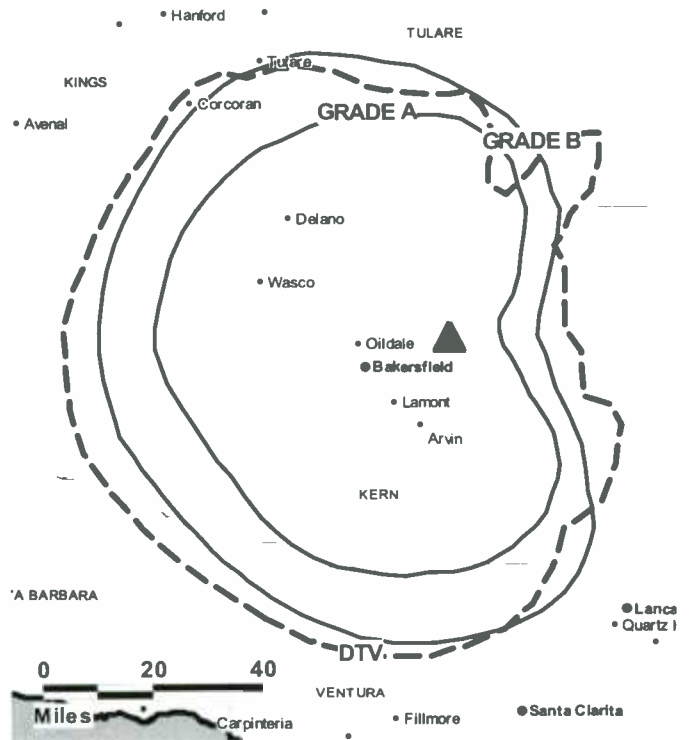
**Ken Richter,** Chief Engineer.

**Doug Gates,** Business Manager.

**Chuck Sukit,** Production Director.

**Clerinda Briones,** Traffic Manager.

**KUVI-TV BMPCT-19880106KH GRANTED: 6/8/1988**



© 2006 Warren Communications News

**Rates:** On request.

**City of License:** Bakersfield. **Station DMA:** Bakersfield, CA. **Rank:** 128.

Circulation © 2005 Nielsen. Coverage based on Nielsen study.

GrandTotal	Cable TV Households	Non-cable TV Households	Total TV Households
Estimated Station Totals *	129,760	154,790	284,550
Average Weekly Circulation (2005)	37,501	24,653	62,154
Average Daily Circulation (2005)			20,651
Station DMA Total	Cable TV Households	Non-cable TV Households	Total TV Households
Estimated Station Totals *	129,760	64,420	194,180
Average Weekly Circulation (2005)	37,501	18,553	56,054
Average Daily Circulation (2005)			19,224
Other DMA Total	Cable TV Households	Non-cable TV Households	Total TV Households
Estimated Station Totals *	0	90,370	90,370
Average Weekly Circulation (2005)	0	6,100	6,100
Average Daily Circulation (2005)			1,427

\*Estimated station totals are sums of the Nielsen TV and Cable TV household estimates for each county in which the station registers viewing of more than 5% as per the Nielsen Survey Methods.

**KHIZ**  
**Ch. 64**

**Network Service:** IND.

**Licensee:** Sunbelt Television Inc., Box 1468, Victorville, CA 92393-1468.

**Studio:** 15605 Village Dr., Victorville, CA 92394.

**Mailing Address:** Box 1468, Victorville, CA 92393.

**Phone:** 760-241-6464. **Fax:** 760-241-0056.

**Web Site:** http://www.khiztv.com

**Technical Facilities:** Channel No. 64 (770-776 MHz). Authorized power: 3134-kw max. visual, 627-kw aural. Antenna: 1701-ft above av. terrain, 203-ft. above ground, 4690-ft. above sea level.

Latitude 34° 36' 34"  
Longitude 117° 17' 20"

Holds CP for change to 5000-kw max. visual; lat. 34° 36' 38", long. 117° 17' 20", BPCT-980706KJ.

**Transmitter:** Quartzsite Mountain, 24-mi. SW of Barstow.

**Digital Facilities:** Channel No. 44 (650-656 MHz). Power: 1000-kw max. visual. Antenna: 1955-ft above av. terrain, 479-ft. above ground, 4967-ft. above sea level.

Latitude 34° 36' 34"  
Longitude 117° 17' 11"

**FCC Digital File Number:** BPCDT-19991028ACX. Granted: January 08, 2004.

**Note:** Latitude and longitude coordinates shown are based on the North American Datum of 1927 (NAD 27) as currently required by the Mass Media Bureau of the FCC.

**Satellite Earth Station:** Transmitter RCA; Microdyne, 3.6-meter; Microdyne receivers.

**Ownership:** Sunbelt Television Inc. (Group Owner).

**Began Operation:** August 15, 1987. Transfer of control from Estates of Margaret Jackson & J. Riley Jackson to Initial Broadcasting of California LLC & TVPlus LLC pends.

**Represented (legal):** Dan J. Alpert.

**Represented (engineering):** Beem Co. Joel Saxberg.

**Personnel:**

**Ray Webb,** President.

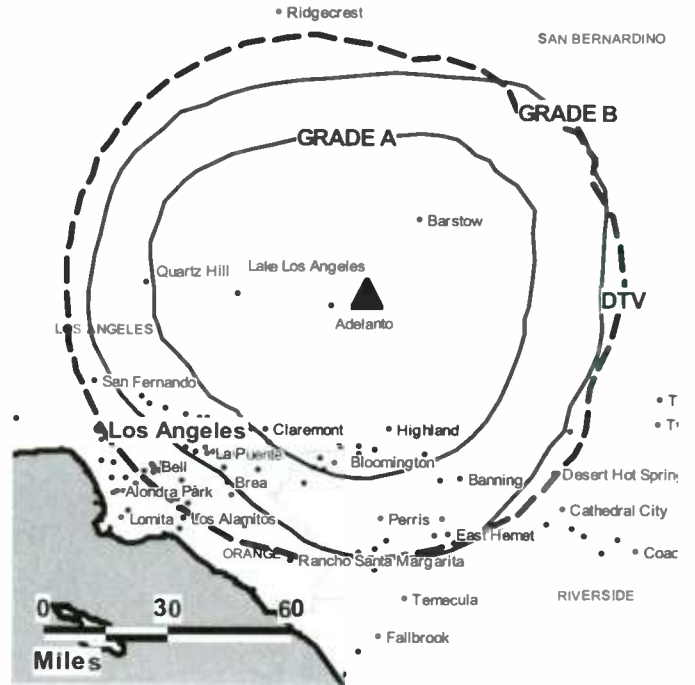
**Mike Galgano,** General Manager & Promotion Director.

**Jett Chang,** General & National Sales Manager.

**Steve Grimm,** Engineering Director.

**Stella Montoya,** Program & Traffic Manager.

**KHIZ BPCT-19980706KJ GRANTED: 11/26/1999**



© 2006 Warren Communications News

**Highest 30 Sec. Rate:** \$150.

**City of License:** Barstow. **Station DMA:** Los Angeles, CA. **Rank:** 2.

Circulation © 2005 Nielsen. Coverage based on Nielsen study.

GrandTotal	Cable TV Households	Non-cable TV Households	Total TV Households
Estimated Station Totals *	469,440	0	469,440
Average Weekly Circulation (2005)	39,017	0	39,017
Average Daily Circulation (2005)			4,580

Station DMA Total	Cable TV Households	Non-cable TV Households	Total TV Households
Estimated Station Totals *	469,440	0	469,440
Average Weekly Circulation (2005)	39,017	0	39,017
Average Daily Circulation (2005)			4,580

\*Estimated station totals are sums of the Nielsen TV and Cable TV household estimates for each county in which the station registers viewing of more than 5% as per the Nielsen Survey Methods.



**KHIZ-DT**  
**Ch. 44**

**Network Service:** IND.

**Grantee:** Sunbelt Television Inc., Box 1468, Victorville, CA 92393-1468.

**Studio:** 15605 Village Dr., Victorville, CA 92394.

**Mailing Address:** Box 1468, Victorville, CA 92393.

**Phone:** 760-241-6464. **Fax:** 760-241-0056.

**Web Site:** <http://www.khiztv.com>

**Technical Facilities:** Channel No. 44 (650-656 MHz). Authorized power: 1000-kw max. visual. Antenna: 1955-ft above av. terrain, 479-ft. above ground, 4967-ft. above sea level.

Latitude	34°	36'	34"
Longitude	117°	17'	11"

**Note:** Latitude and longitude coordinates shown are based on the North American Datum of 1927 (NAD 27) as currently required by the Mass Media Bureau of the FCC.

**Ownership:** Sunbelt Communications Co. (Group Owner).

**Began Operation:** Station operating under Special Temporary Authority at 27.7-kw max. visual; no on-air date

**Personnel:**

**Ray Webb**, President.

**Mike Galgano**, General Manager & Promotion Director.

**Jett Chang**, General & National Sales Manager.

**Steve Grimm**, Engineering Director.

**Stella Montoya**, Programming & Traffic Manager.

**City of License:** Barstow. **Station DMA:** Los Angeles, CA. **Rank:** 2.

**KHIZ-DT BPCDT-19991028ACX GRANTED: 1/8/2004**



© 2006 Warren Communications News

Nielsen Data: Not available.

**California — Calipatria**

**KAJB**  
**Ch. 54**

**Network Service:** TEL.

**Grantee:** Calipatria Broadcasting Co. LLC, 647 La Canada, La Jolla, CA 92037.

**Studio:** 1803 N. Imperial Ave., El Centro, CA 92243.

**Mailing Address:** 1803 N. Imperial Ave., El Centro, CA 92243.

**Phone:** 760-482-7777. **Fax:** 760-482-0099.

**Technical Facilities:** Channel No. 54 (710-716 MHz). Authorized power: 5000-kw max. visual. Antenna: 1663-ft above av. terrain, 423-ft. above ground, 2588-ft. above sea level.

Latitude 33° 03' 18"  
Longitude 114° 49' 37"

**Transmitter:** Black Mountain, 5-mi. SE of Hwy. 78 & 40-mi. E of center of Calipatria.

**Digital Facilities:** Channel No. 50 (686-692 MHz). Power: 185-kw max. visual. Antenna: 1562-ft above av. terrain, 466-ft. above ground.

Latitude 33° 03' 02"  
Longitude 114° 49' 38"

**FCC Digital File Number:** BPCDT-19991101AEM. (pending).

**Note:** Latitude and longitude coordinates shown are based on the North American Datum of 1927 (NAD 27) as currently required by the Mass Media Bureau of the FCC.

**Ownership:** Kenneth D. Polin (Group Owner).

**Represented (legal):** Thompson, Hine & Flory.

**Personnel:**

Daniel Osuna, General Manager.

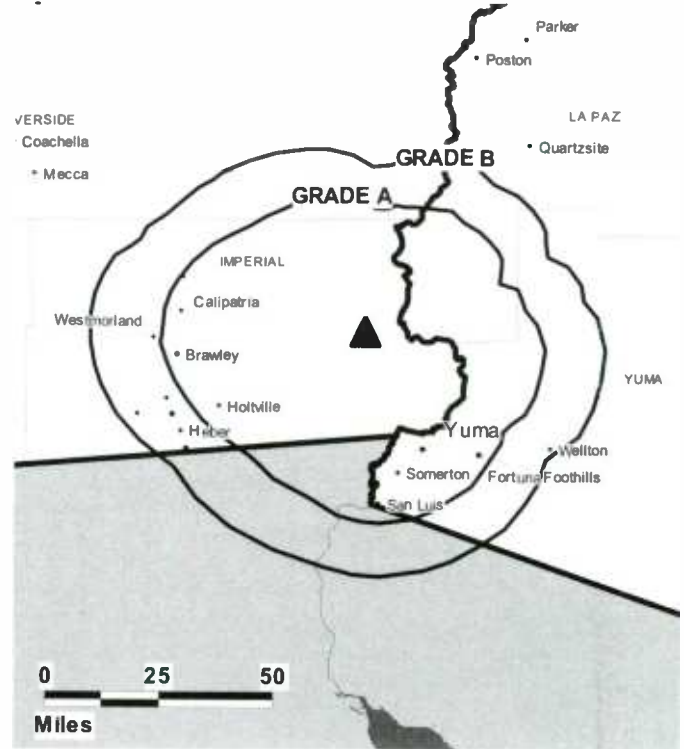
Roman Amezcuita, National Sales Manager.

Sendy Lopez, Promotion Director.

Ivette Fernandez, Traffic Manager.

**City of License:** Calipatria. **Station DMA:** Yuma, AZ-El Centro, CA. **Rank:** 170.

**KAJB BPCT-19931005KH GRANTED: 6/10/1994**



© 2006 Warren Communications News

Circulation © 2005 Nielsen. Coverage based on Nielsen study.

GrandTotal	Cable TV Households	Non-cable TV Households	Total TV Households
Estimated Station Totals *	53,390	46,100	99,490
Average Weekly Circulation (2005)	5,021	7,264	12,285
Average Daily Circulation (2005)			5,312

Station DMA Total	Cable TV Households	Non-cable TV Households	Total TV Households
Estimated Station Totals *	53,390	46,100	99,490
Average Weekly Circulation (2005)	5,021	7,264	12,285
Average Daily Circulation (2005)			5,312

\*Estimated station totals are sums of the Nielsen TV and Cable TV household estimates for each county in which the station registers viewing of more than 5% as per the Nielsen Survey Methods.

**KAJB-DT**  
**Ch. 50**

**Network Service:** TEL.

**Licensee:** Calipatria Broadcasting Co. LLC, 101 W. Broadway, Suite 1750, San Diego, CA 92101.

**Studio:** 1803 N. Imperial Ave., El Centro, CA 92243.

**Mailing Address:** 1803 N. Imperial Ave., El Centro, CA 92243.

**Phone:** 760-482-7777. **Fax:** 760-482-0099.

**Technical Facilities:** Channel No. 50 (686-692 MHz). Authorized power: 185-kw max. visual. Antenna: 1562-ft above av. terrain, 466-ft. above ground.

Latitude	33°	03'	02"
Longitude	114°	49'	38"

**Note:** Latitude and longitude coordinates shown are based on the North American Datum of 1927 (NAD 27) as currently required by the Mass Media Bureau of the FCC.

**Ownership:** Kenneth D. Polin (Group Owner).

**Personnel:**

**Daniel Osuna**, General Manager.

**Roman Amezcuita**, National Sales Manager.

**Sandy Lopez**, Promotion Director.

**Ivette Fernandez**, Traffic Manager.

**City of License:** Calipatria. **Station DMA:** Yuma, AZ-El Centro, CA. **Rank:** 170.

**Nielsen Data:** Not available.

**KHSL-DT**

**Ch. 43**

**Network Service:** CBS.

**Grantee:** Catamount Broadcasting of Chico-Redding, 3460 Silverbell Rd., Chico, CA 95973-0489.

**Studios:** 3460 Silverbell Rd., Chico, CA 95973; 900 Dana Dr., Suite B6, Redding, CA 96002.

**Mailing Address:** 3460 Silverbell Rd., Chico, CA 95973-0489.

**Phone:** 530-342-0141. **Fax:** 530-342-4905.

**E-mail:** jstall@khsitv.com

**Web Site:** <http://www.khsitv.com>

**Technical Facilities:** Channel No. 43 (644-650 MHz). Authorized power: 129-kw max. visual. Antenna: 1271-ft above av. terrain, 210-ft. above ground.

Latitude	39°	57'	29"
Longitude	121°	42'	49"

**Note:** Latitude and longitude coordinates shown are based on the North American Datum of 1927 (NAD 27) as currently required by the Mass Media Bureau of the FCC.

**Ownership:** Catamount Broadcast Group (Group Owner).

**Began Operation:** Station operating under Special Temporary Authority at 2.4-kw max. visual; no on-air date

**Represented (sales):** Continental Television Sales.

**Personnel:**

**John Stall**, General Manager & Production Manager.

**Evan Santi**, Operations Manager.

**Cher Hanley**, National Sales Manager.

**Scott Howard**, News Director.

**Steve Burt**, Chief Engineer.

**Helen Cheung**, Business Manager.

**Shannon Bomar**, Program Coordinator.

**Morgan Schmidt**, Marketing & Promotion Director.

**Polly Bowers**, Traffic Manager.

**City of License:** Chico. **Station DMA:** Chico-Redding, CA. **Rank:** 130.

**Nielsen Data:** Not available.

**KHSL-TV**  
**Ch. 12**

**Network Service:** CBS.

**Licensee:** Catamount Broadcasting of Chico-Redding Inc., 71 East Ave., Norwalk, CT 06851.

**Studios:** 900 Dana Dr., Suite B6, Redding, CA 96002; 3460 Silverbell Rd., Chico, CA 95973-0388.

**Mailing Address:** 3460 Silverbell Rd., Chico, CA 95973-0388.

**Phone:** 530-342-0141. **Fax:** 530-342-4905.

**E-mail:** jstall@khsitv.com

**Web Site:** http://www.khsitv.com

**Technical Facilities:** Channel No. 12 (204-210 MHz). Authorized power: 316-kw visual, 38-kw aural. Antenna: 1290-ft above av. terrain, 284-ft. above ground, 3779-ft. above sea level.

Latitude 39° 57' 30"  
Longitude 121° 42' 48"

**Transmitter:** Cohasset Rd.

**Digital Facilities:** Channel No. 43 (644-650 MHz). Power: 129-kw max. visual. Antenna: 1271-ft above av. terrain, 210-ft. above ground.

Latitude 39° 57' 29"  
Longitude 121° 42' 49"

**FCC Digital File Number:** BPCDT-19991014ABP. Granted: December 02, 1999.

**Note:** Latitude and longitude coordinates shown are based on the North American Datum of 1927 (NAD 27) as currently required by the Mass Media Bureau of the FCC.

**Multichannel TV Sound:** Stereo only.

**Satellite Earth Stations:** Transmitter RCA; RCA, 4.8-meter Ku-band; Simulcast, 5-meter C-band; Scientific-Atlanta, 7-meter C-band; Standard Communications, Scientific-Atlanta, Drake receivers.

**Ownership:** Catamount Broadcast Group (Group Owner).

**Began Operation:** August 22, 1953.

**Represented (sales):** Continental Television Sales.

**Represented (legal):** Haley, Bader & Potts PLC.

**Represented (engineering):** Hatfield & Dawson.

**Personnel:**

John Stall, General Manager & Production Manager.

Evan Santi, Operations Manager.

Cher Hanley, National Sales Manager.

Scott Howard, News Director.

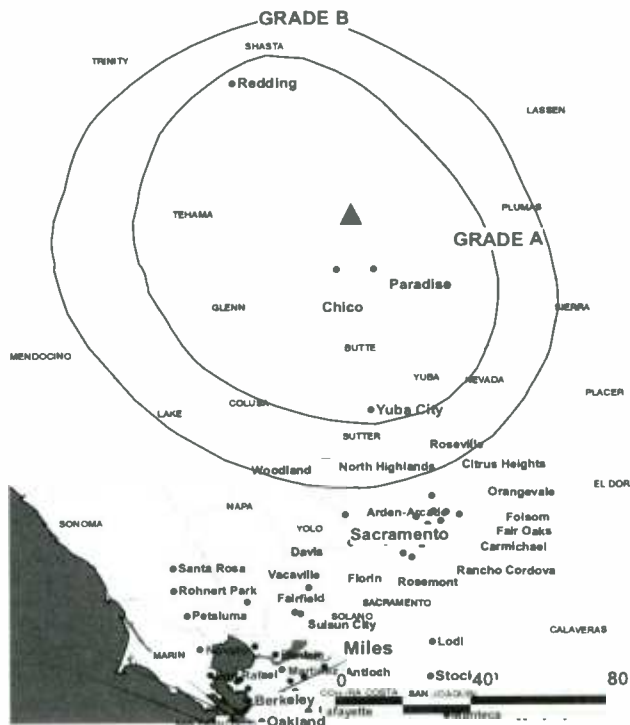
Steve Burt, Chief Engineer.

Helen Cheung, Business Manager.

Shannon Bomar, Program Coordinator.

Polly Bowers, Traffic Manager.

**KHSL-TV BMPCT-6764 GRANTED: 5/9/68**



© 2006 Warren Communications News

**Morgan Schmidt, Marketing & Promotion Director.**

**Highest 30 Sec. Rate:** \$400.

**City of License:** Chico. **Station DMA:** Chico-Redding, CA. **Rank:** 130.

Circulation © 2005 Nielsen. Coverage based on Nielsen study.

GrandTotal	Cable TV Households	Non-cable TV Households	Total TV Households
Estimated Station Totals *	139,550	110,560	250,110
Average Weekly Circulation (2005)	72,813	53,791	126,604
Average Daily Circulation (2005)			55,646
Station DMA Total	Cable TV Households	Non-cable TV Households	Total TV Households
Estimated Station Totals *	89,590	96,130	185,720
Average Weekly Circulation (2005)	61,350	52,366	113,716
Average Daily Circulation (2005)			52,117
Other DMA Total	Cable TV Households	Non-cable TV Households	Total TV Households
Estimated Station Totals *	49,960	14,430	64,390
Average Weekly Circulation (2005)	11,463	1,425	12,888
Average Daily Circulation (2005)			3,529

\*Estimated station totals are sums of the Nielsen TV and Cable TV household estimates for each county in which the station registers viewing of more than 5% as per the Nielsen Survey Methods.

**KNVN**  
**Ch. 24**

**Network Service:** NBC.

**Licensee:** Evans Broadcasting of Chico LLC, 12309 Mosswood Place, Bradenton, FL 34202.

**Studios:** 448 Redcliff Dr., Suite 12, Redding, CA 96002; 3640 Silverbell Rd., Chico, CA 95973.

**Mailing Address:** 3460 Silverbell Rd., Chico, CA 95973.

**Phone:** 530342-0141; 530-343-1212. **Fax:** 530-342-4905.

**E-mail:** jstall@khsstv.com

**Web Site:** http://www.knvn.com

**Technical Facilities:** Channel No. 24 (530-536 MHz). Authorized power: 5000-kw max. visual, 500-kw aural. Antenna: 1850-ft above av. terrain, 997-ft. above ground, 2762-ft. above sea level.

Latitude 40° 15' 31"  
Longitude 122° 05' 20"

**Transmitter:** 9.5-mi. NE of Red Bluff.

**Digital Facilities:** Channel No. 36 (602-608 MHz). Power: 306-kw max. visual. Antenna: 1762-ft above av. terrain, 951-ft. above ground.

Latitude 40° 15' 31"  
Longitude 122° 05' 24"

**FCC Digital File Number:** BPCDT-19991101AHM. Granted: January 24, 2001.

**Note:** Latitude and longitude coordinates shown are based on the North American Datum of 1927 (NAD 27) as currently required by the Mass Media Bureau of the FCC.

**Multichannel TV Sound:** Stereo only.

**Satellite Earth Stations:** Vertex, 3-meter Ku-band; Vertex, 3.5-meter Ku-band; Vertex, 6-meter Ku-band; M/A-Com, Harris receivers.

**News Services:** NBC News Channel, CNN Newsource, AP.

**Ownership:** Evans Broadcasting of Chico LLC (Group Owner).

**Began Operation:** September 24, 1985. Sale to Goltrin Communications by Lorimar Telepictures Corp. approved by FCC February 12, 1988 (Television Digest, Vol. 28:7). Sale to Davis-Goldfarb Co. by Charles Abad & Melvin Estrin approved by FCC January 10, 1989. Sale to Cottonwood Communications LLC by Davis-Goldfarb Co. approved by FCC May 15, 1995 (Vol. 35:30). Sale to GOCOM Communications LLC by Cottonwood Communications LCC approved by FCC September 18, 1997 (Vol. 37:37). Sale to present owner by GOCOM Holdings LLC approved by FCC April 18, 2000 (Vol. 40:10).

**Represented (sales):** Continental Television Sales.

**Represented (legal):** Goldberg, Godles, Wiener & Wright.

**Personnel:**

John Stall, General Manager.

Evan Santi, Operations Manager.

Peggy Mead, Local Sales Manager.

Cher Hanley, National Sales Manager.

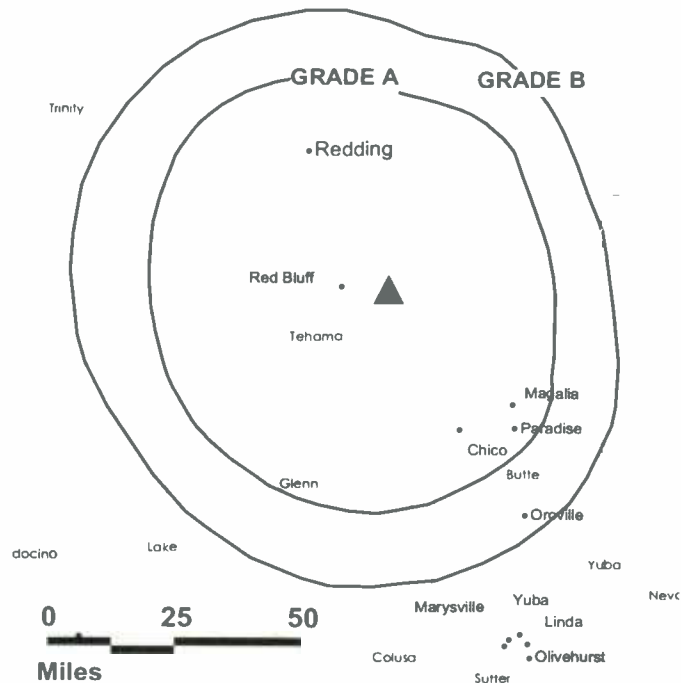
Scott Howard, News Director.

Jeff Thomas, Assistant News Director.

Steve Burt, Chief Engineer.

Helen Cheung, Business Manager.

KNVN BPCT-781221LI GRANTED: 9/5/1983



© 2006 Warren Communications News

Shannon Bomar, Program Director.

Morgan Schmidt, Marketing & Promotion Director.

Polly Bowers, Traffic Manager.

Highest 30 Sec. Rate: \$1000.

City of License: Chico. Station DMA: Chico-Redding, CA. Rank: 130.

Circulation © 2005 Nielsen. Coverage based on Nielsen study.

GrandTotal	Cable TV Households	Non-cable TV Households	Total TV Households
Estimated Station Totals *	124,820	98,420	223,240
Average Weekly Circulation (2005)	65,976	49,637	115,613
Average Daily Circulation (2005)			56,353
Station DMA Total	Cable TV Households	Non-cable TV Households	Total TV Households
Estimated Station Totals *	89,590	98,420	188,010
Average Weekly Circulation (2005)	60,815	49,637	110,452
Average Daily Circulation (2005)			54,991
Other DMA Total	Cable TV Households	Non-cable TV Households	Total TV Households
Estimated Station Totals *	35,230	0	35,230
Average Weekly Circulation (2005)	5,161	0	5,161
Average Daily Circulation (2005)			1,362

\*Estimated station totals are sums of the Nielsen TV and Cable TV household estimates for each county in which the station registers viewing of more than 5% as per the Nielsen Survey Methods.



**KNVN-DT**

**Ch. 36**

**Network Service:** NBC.

**Grantee:** Evans Broadcasting of Chico LLC, 12309 Mosswood Place, Bradenton, FL 34202.

**Studio:** 3460 Silverbell Rd., Chico, CA 95973.

**Mailing Address:** 3460 Silverbell Rd., Chico, CA 95973.

**Phone:** 530-342-0141. **Fax:** 530-342-4905.

**E-mail:** jstall@khsitv.com

**Web Site:** <http://www.knvn.com>

**Technical Facilities:** Channel No. 36 (602-608 MHz). Authorized power: 306-kw max. visual. Antenna: 1762-ft above av. terrain, 951-ft. above ground.

Latitude	40°	15'	31"
Longitude	122°	05'	24"

**Note:** Latitude and longitude coordinates shown are based on the North American Datum of 1927 (NAD 27) as currently required by the Mass Media Bureau of the FCC.

**Ownership:** Evans Broadcasting of Chico LLC (Group Owner).

**Began Operation:** Station operating under Special Temporary Authority at 2.4-kw max. visual; no on-air date

**Represented (sales):** Continental Television Sales.

**Personnel:**

**John Stall**, General Manager.

**Evan Santi**, Operations Manager.

**Peggy Mead**, Local Sales Manager.

**Cher Hanley**, National Sales Manager.

**Scott Howard**, News Director.

**Jeff Thomas**, Assistant News Director.

**Steve Burt**, Chief Engineer.

**Helen Cheung**, Business Manager.

**Shannon Bomar**, Program Director.

**Morgan Schmidt**, Promotion & Marketing Director.

**Polly Bowers**, Traffic Manager.

**City of License:** Chico. **Station DMA:** Chico-Redding, CA. **Rank:** 130.

**Nielsen Data:** Not available.

**KGMC**

**Ch. 43**

**Network Service:** IND.

**Licensee:** Gary M. Cocola Family Trust, Gary M. Cocola Trustee, 706 W. Hemdon Ave., Fresno, CA 93650.

**Studio:** 706 W. Hemdon Ave., Fresno, CA 93650.

**Mailing Address:** 706 W. Hemdon Ave., Fresno, CA 93650.

**Phone:** 559-432-4300; 559-435-7000. **Fax:** 559-435-3201.

**E-mail:** garyc@cocolatv.com

**Web Site:** http://www.cocolatv.com

**Technical Facilities:** Channel No. 43 (644-650 MHz). Authorized power: 1020-kw max. visual, 51-kw aural. Antenna: 2201-ft above av. terrain, 151-ft. above ground, 3530-ft. above sea level.

Latitude	36°	34'	45"
Longitude	119°	16'	57"

Holds CP for change to 4200-kw max. visual, 2211-ft above av. terrain, 164-ft. above ground, 3543-ft. above sea level; lat. 36° 44' 45", long. 119° 16' 57", BPCT-20030214ABD.

**Digital Facilities:** Channel No. 44 (650-656 MHz). Power: 288-kw max. visual. Antenna: 2106-ft above av. terrain, 74-ft. above ground, 3434-ft. above sea level.

Latitude	36°	44'	46"
Longitude	119°	16'	57"

**FCC Digital File Number:** BMPCDT-20000501AFD. Granted: February 05, 2001.

**Note:** Latitude and longitude coordinates shown are based on the North American Datum of 1927 (NAD 27) as currently required by the Mass Media Bureau of the FCC.

**Multichannel TV Sound:** Stereo and separate audio program.

**Ownership:** Gary M. Cocola Family Trust (Group Owner).

**Began Operation:** September 11, 1992. Sale to present owner by San Joaquin TV Improvement Corp. approved by FCC November 19, 1992.

**Represented (legal):** Dow, Lohnes & Albertson PLLC.

**Personnel:**

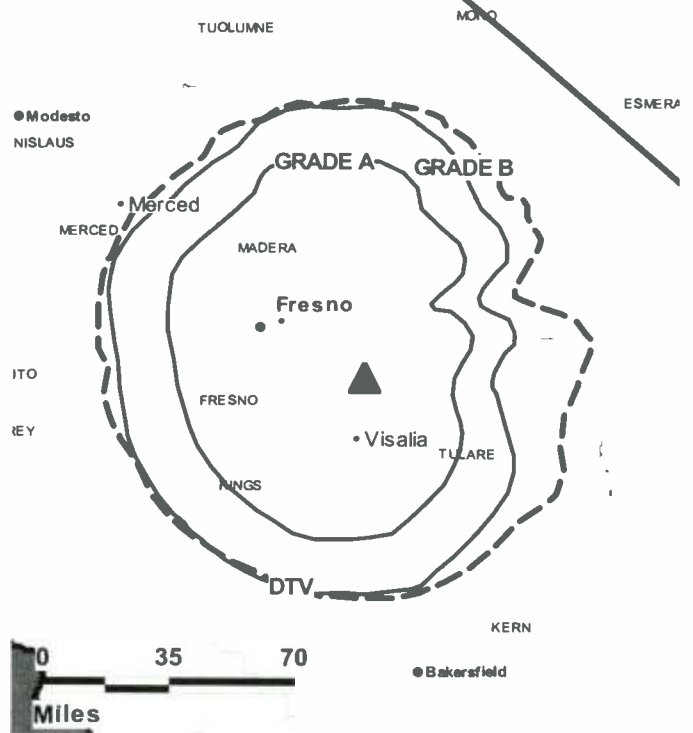
**Gary M. Cocola**, President & Chief Executive Officer.

**Todd Lopes**, Vice President & Chief Operating Officer.

**James K. Zahn**, Vice President, Program Director.

**Nick Giotto**, Operations Manager.

**KGMC BPCT-20030214ABD GRANTED: 12/3/2003**



© 2006 Warren Communications News

**Kevin Mosesian**, National & Local Sales Manager.

**Jose Diaz**, Production Director.

**Jim Zahn**, Traffic Manager.

**Steve Lebel**, Chief Engineer.

**Terry Dolph**, Broadcast Engineering.

**Mary Collins**, Business Manager.

**Highest 30 Sec. Rate:** \$75.

**City of License:** Clovis. **Station DMA:** Fresno-Visalia, CA. **Rank:** 56.

**Nielsen Data:** Not available.

**KGMC-DT**  
**Ch. 44**

**Network Service:** IND.

**Licensee:** Gary M. Cocola Family Trust, Gary M. Cocola Trustee, 706 W. Herndon Ave., Fresno, CA 93650.

**Studio:** 706 W. Herndon Ave., Fresno, CA 93650.

**Mailing Address:** 706 W. Herndon Ave., Fresno, CA 93650.

**Phone:** 559-432-4300; 559-435-7000. **Fax:** 559-435-3201.

**E-mail:** garyc@cocolatv.com

**Web Site:** <http://www.cocolatv.com>

**Technical Facilities:** Channel No. 44 (650-656 MHz). Authorized power: 288-kw max. visual. Antenna: 2106-ft above av. terrain, 74-ft. above ground, 3434-ft. above sea level.

Latitude	36°	44'	46"
Longitude	119°	16'	57"

**Transmitter:** Bear Mountain, approx. 1.24-mi. NW of Squaw Valley.

**Note:** Latitude and longitude coordinates shown are based on the North American Datum of 1927 (NAD 27) as currently required by the Mass Media Bureau of the FCC.

**Ownership:** Gary M. Cocola Family Trust (Group Owner).

**Began Operation:** May 1, 2002. Standard Definition.

**Represented (legal):** Dow, Lohnes & Albertson PLLC.

**Represented (engineering):** du Treil, Lundin & Rackley Inc.

**Personnel:**

**Gary M. Cocola,** President & Chief Executive Officer.

**Todd Lopes,** Vice President & Chief Operating Officer.

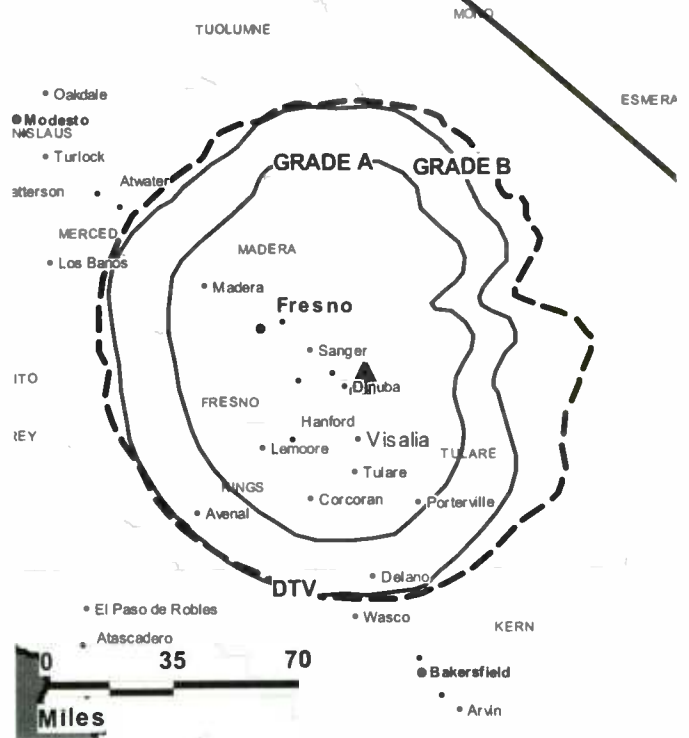
**Jim Zahn,** Vice President, Programming Director.

**Jose Diaz,** Production Manager.

**Kevin Mosesian,** Local & National Sales Manager.

**Nick Giotto,** Operations Director.

**KGMC-DT BMPCDT-20000501AFD GRANTED: 2/5/2001**



© 2006 Warren Communications News

**Terry Dolph,** Broadcast Engineering.

**Steve LeBel,** Chief Engineer.

**Mary Collins,** Business Manager.

**Naomi Coyle,** Marketing Director.

**City of License:** Clovis. **Station DMA:** Fresno-Visalia, CA. **Rank:** 56.

**Nielsen Data:** Not available.

**KTNC-DT**

**Ch. 63**

**Network Service:** IND.

**Grantee:** KTNC License LLC, 500 S. Chinowth Rd., Visalia, CA 93277.

**Studio:** 5101 Port Chicago Hwy., Concord, CA 94520.

**Mailing Address:** 5101 Port Chicago Hwy., Concord, CA 94520.

**Phone:** 925-686-4242. **Fax:** 925-825-4242.

**Web Site:** <http://www.pappastv.com>

**Technical Facilities:** Channel No. 63 (764-770 MHz). Authorized power: 47.3-kw max. visual, aural. Antenna: 3091-ft above av. terrain, 246-ft. above ground, 3825-ft. above sea level.

Latitude	37°	52'	54"
Longitude	121°	55'	05"

**Note:** Latitude and longitude coordinates shown are based on the North American Datum of 1927 (NAD 27) as currently required by the Mass Media Bureau of the FCC.

**Ownership:** Pappas Telecasting Companies (Group Owner).

**Began Operation:** Station operating under Special Temporary Authority at 24.1-kw max. visual; no on-air date

**Personnel:**

**Fernando Acosta**, Chief Operating Officer.

**Iilda Delgadillo**, Regional Sales Manager.

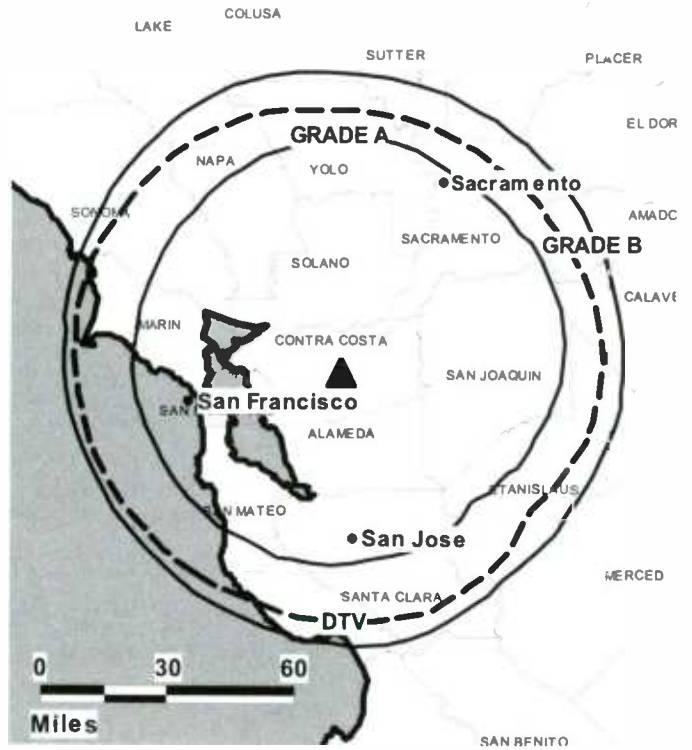
**Roberto Pineda**, General Manager.

**Debbie Sweeney**, Program Director.

**Gabino Solorazano**, Production Manager.

**Eunice Martinez**, Traffic Manager.

**KTNC-DT BMDCT-20020814AAX GRANTED: 10/13/2004**



© 2006 Warren Communications News

**City of License:** Concord. **Station DMA:** San Francisco-Oakland-San Jose, CA.

**Rank:** 6.

**Nielsen Data:** Not available.

**KTNC-TV**

**Ch. 42**

**(Satellite of KUNO-TV, Fort Bragg)**

**Network Service:** IND.

**Licensee:** KTNC License LLC, 500 S. Chinowth Rd., Visalia, CA 93277.

**Studio:** 5101 Port Chicago Hwy., Concord, CA 94520.

**Mailing Address:** 5101 Port Chicago Hwy., Concord, CA 94502.

**Phone:** 925-686-4242. **Fax:** 925-825-4242.

**Web Site:** <http://www.pappastv.com>

**Technical Facilities:** Channel No. 42 (638-644 MHz). Authorized power: 1288-kw max. & 185.85-kw horizontal visual, 123.3-kw & 69-kw horizontal aural. Antenna: 2807-ft above av. terrain, 140-ft. above ground, 3628-ft. above sea level.

Latitude 37° 53' 34"  
Longitude 121° 53' 53"

Holds CP for change to 2218-kw max. visual, 3226-ft above av. terrain, 520-ft. above ground, 4020-ft. above sea level; BPCT-960123KE.

**Transmitter:** N peak of Mount Diablo.

**Digital Facilities:** Channel No. 63 (764-770 MHz). Power: 47.3-kw max. visual, aural. Antenna: 3091-ft above av. terrain, 246-ft. above ground, 3825-ft. above sea level.

Latitude 37° 52' 54"  
Longitude 121° 55' 05"

**FCC Digital File Number:** BPCDT-19991019ABG. Granted: October 13, 2004.

**Note:** Latitude and longitude coordinates shown are based on the North American Datum of 1927 (NAD 27) as currently required by the Mass Media Bureau of the FCC.

**Ownership:** Pappas Telecasting Companies (Group Owner).

**Began Operation:** June 19, 1983.

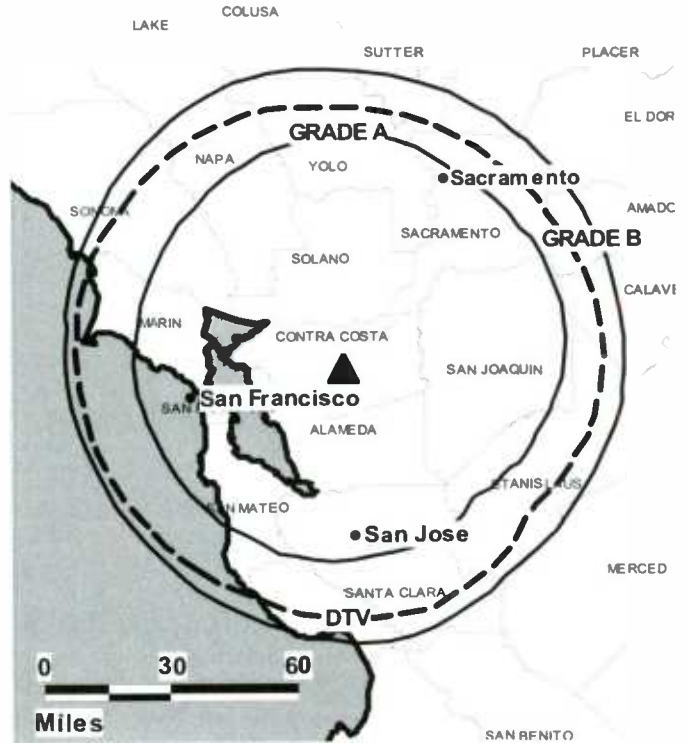
**Represented (legal):** Fletcher, Heald & Hildreth PLC.

**Personnel:**

- Roberto Pineda**, General Manager.
- Fernando Acosta**, Chief Operating Officer.
- Iilda Delgadillo**, Regional Sales Manager.
- Debbie Sweeney**, Program Director.
- Gabino Solorazano**, Production Manager.
- Eunice Martinez**, Traffic Manager.

**Rates:** On request.

**KTNC-TV BPCT-19960123KE GRANTED: 5/27/1997**



© 2006 Warren Communications News

**City of License:** Concord. **Station DMA:** San Francisco-Oakland-San Jose, CA.

**Rank:** 6.

Circulation © 2005 Nielsen. Coverage based on Nielsen study.

GrandTotal	Cable TV Households	Non-cable TV Households	Total TV Households
Estimated Station Totals *	42,320	49,520	91,840
Average Weekly Circulation (2005)	3,978	7,637	11,615
Average Daily Circulation (2005)			3,132
Station DMA Total	Cable TV Households	Non-cable TV Households	Total TV Households
Estimated Station Totals *	42,320	49,520	91,840
Average Weekly Circulation (2005)	3,978	7,637	11,615
Average Daily Circulation (2005)			3,132

\*Estimated station totals are sums of the Nielsen TV and Cable TV household estimates for each county in which the station registers viewing of more than 5% as per the Nielsen Survey Methods.

**KVEA**  
**Ch. 52**

**Network Service:** TMO.

**Licensee:** NBC Telemundo License Co., c/o NBC Inc., 1299 Pennsylvania Ave. NW, Washington, DC 20004.

**Studio:** 3000 W. Alameda Ave, Burbank, CA 91523.

**Mailing Address:** 3000 W. Alameda Ave., Burbank, CA 91523.

**Phone:** 818-260-5700. **Fax:** 818-502-0029.

**E-mail:** buenosdias@t52.com

**Web Site:** http://www.kvea.com

**Technical Facilities:** Channel No. 52 (698-704 MHz). Authorized power: 2510-kw max. visual. Antenna: 2991-ft above av. terrain, 174-ft. above ground, 5604-ft. above sea level.

Latitude 34° 12' 47.8"  
Longitude 118° 03' 41"

**Digital Facilities:** Channel No. 39 (320-626 MHz). Power: 54-kw max. visual. Antenna: 2991-ft above av. terrain, 190-ft. above ground, 5617-ft. above sea level.

Latitude 34° 12' 47.80"  
Longitude 118° 003' 41"

**Note:** Latitude and longitude coordinates shown are based on the North American Datum of 1927 (NAD 27) as currently required by the Mass Media Bureau of the FCC.

**Satellite Earth Stations:** Transmitter Comark; Miralite, 2.4-meter Ku-band; Miralite, 3.7-meter KC-band; Vertex, 6.1-meter C-band; M/A-Com, Harris, DX Engineering receivers.

**News Services:** UPI, Imevision, CNS, CNN, AP.

**Ownership:** NBC Universal (Group Owner).

**Began Operation:** June 29, 1966. Transfer to present owner by Telemundo Holdings Inc. approved by FCC April 10, 2002 (Television Digest, Vol. 42:15). Transfer of control by Telemundo Holdings Inc. control to Council Tree Hispanic Broadcasters from Apollo Investment Fund approved by FCC November 17, 2000. Sale to Telemundo Holdings Inc. by Oak Industries approved by FCC July 17, 1985 (Vol. 25:7, 21). Sale of A. Jerrold Perenchio's 50% to Oak Industries approved by FCC April 15, 1983. Began Spanish language broadcasting September 8, 1980. Began subscription television service April 1, 1977 (Vol. 17:15). Sale to Oak & Perenchio by Kaiser Broadcasting Corp. approved by FCC August 24, 1976.

**Represented (sales):** Telemundo Network Sales.

**Represented (legal):** Dow, Lohnes & Albertson PLLC.

**Personnel:**

**Manuel Abud,** Vice President & General Manager.

**Eddie Melendez,** General Sales Manager.

**Jamie Jimenez,** Local Sales Manager.

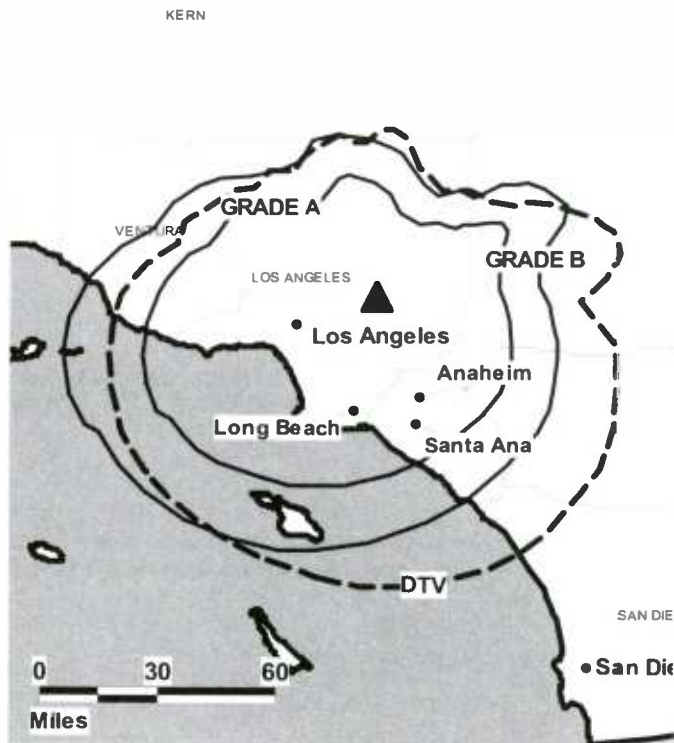
**Marie Bahr,** National Sales Manager.

**Al Corral,** News Director.

**Richard Lahti,** Engineering Director.

**Karen Harmon,** Controller.

**KVEA BPCT-20011217ABM GRANTED: 2/3/2003**



© 2006 Warren Communications News

**Widad Leal,** Promotion Director.

**David Moran,** Production Director.

**Maria Akopyan,** Traffic Manager.

**Rates:** On request.

**City of License:** Corona. **Station DMA:** Los Angeles, CA. **Rank:** 2.

Circulation © 2005 Nielsen. Coverage based on Nielsen study.

GrandTotal	Cable TV Households	Non-cable TV Households	Total TV Households
Estimated Station Totals *	3,092,670	2,298,440	5,391,110
Average Weekly Circulation (2005)	423,938	490,038	913,976
Average Daily Circulation (2005)			423,286
Station DMA Total	Cable TV Households	Non-cable TV Households	Total TV Households
Estimated Station Totals *	3,092,670	2,298,440	5,391,110
Average Weekly Circulation (2005)	423,938	490,038	913,976
Average Daily Circulation (2005)			423,286

\*Estimated station totals are sums of the Nielsen TV and Cable TV household estimates for each county in which the station registers viewing of more than 5% as per the Nielsen Survey Methods.



**KVEA-DT**  
**Ch. 39**

**Network Service:** TMD.

**Licensee:** NBC Telemundo License Co., c/o NBC Inc., 1299 Pennsylvania Ave. NW, Washington, DC 20004.

**Studio:** 3000 W. Alameda Ave., Burbank, CA 91523.

**Mailing Address:** 3000 W. Alameda Ave., Burbank, CA 91523.

**Phone:** 818-260-5700. **Fax:** 818-502-0029.

**E-mail:** buenosdias@t52.com

**Web Site:** <http://www.kvea.com>

**Technical Facilities:** Channel No. 39 (320-626 MHz). Authorized power: 54-kw max. visual. Antenna: 2991-ft above av. terrain, 190-ft. above ground, 5617-ft. above sea level.

Latitude	34°	12'	47.80"
Longitude	118°	003'	41"

**Note:** Latitude and longitude coordinates shown are based on the North American Datum of 1927 (NAD 27) as currently required by the Mass Media Bureau of the FCC.

**Ownership:** NBC Universal (Group Owner).

**Began Operation:** Station operating; no on-air date

**Personnel:**

**Manuel Abud,** Vice President & General Manager.

**Eddie Melendez,** General Sales Manager.

**Jaime Jimenez,** Local Sales Manager.

**Marie Bahr,** National Sales Manager.

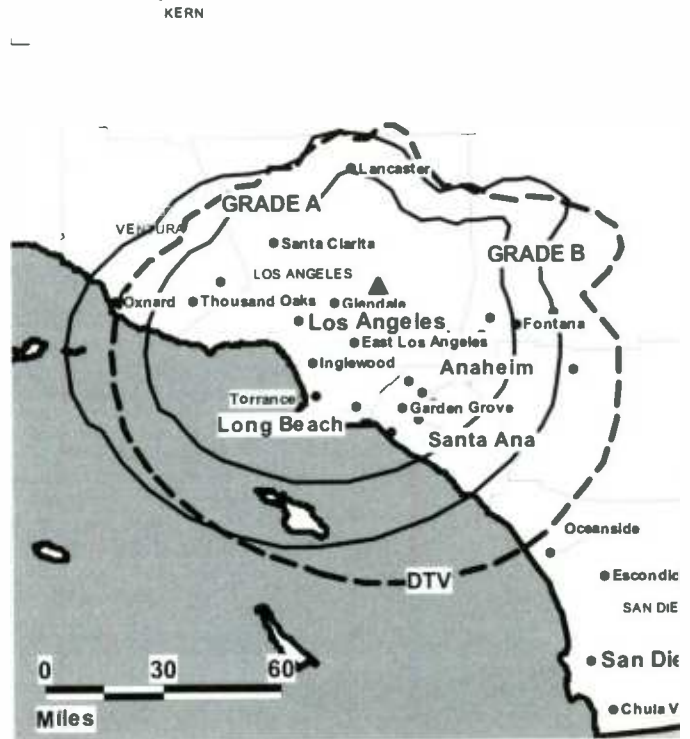
**Al Corral,** News Director.

**Richard Lahti,** Engineering Director.

**Karen Harmon,** Controller.

**Widad Leal,** Promotion Director.

**KVEA-DT BMAPCDT-20011109AAY GRANTED: 3/7/2003**



© 2006 Warren Communications News

**David Moran,** Production Manager.

**Marie Akopyan,** Traffic Manager.

**City of License:** Corona. **Station DMA:** Los Angeles, CA. **Rank:** 2.

**Nielsen Data:** Not available.

**KEYC-TV**  
**Ch. 9**

**Network Service:** FOX.

**Licensee:** Pacific Media Corp., 646 Main St., El Centro, CA 92244.

**Studio:** 1965 S. 4th Ave., Suite B, Yuma, AZ 85364.

**Mailing Address:** 1965 S. 4th Ave., Suite B, Yuma, AZ 85364.

**Phone:** 928-539-9990. **Fax:** 928-343-0217.

**E-mail:** jbarajas@kecytv.com

**Technical Facilities:** Channel No. 9 (186-192 MHz). Authorized power: 316-kw visual, aural. Antenna: 1588-ft above av. terrain, 472-ft. above ground, 2520-ft. above sea level.

Latitude 33° 03' 19"  
Longitude 114° 49' 44"

**Digital Facilities:** Channel No. 48 (674-680 MHz). Power: 950-kw max. visual, aural. Antenna: 1358-ft above av. terrain, 243-ft. above ground, 2290-ft. above sea level.

Latitude 33° 03' 19"  
Longitude 114° 49' 44"

**FCC Digital File Number:** BPCDT-19991101AHI. Granted: November 05, 2004.

**Note:** Latitude and longitude coordinates shown are based on the North American Datum of 1927 (NAD 27) as currently required by the Mass Media Bureau of the FCC.

**Satellite Earth Station:** Scientific-Atlanta, 7.2-meter.

**News Service:** AP.

**Ownership:** Robinson O. Everett (Group Owner).

**Began Operation:** December 6, 1968. Sale to Esquire by United Broadcasting approved by FCC September 22, 1981. Sold to Pacific Media Corp. in 1984. Sale to First National Entertainment Corp. approved by FCC December 12, 1986 (Television Digest, Vol. 26:39) but not consummated. Sale to present owner by John Smart, et al., approved by FCC February 28, 1989.

**Represented (sales):** Millennium Sales & Marketing.

**Represented (legal):** Baraff, Koerner & Olender PC.

**Personnel:**

Chris Galteu, General Manager.

Debra Weeks, General & National Sales Manager.

Martha Nunez, Local Sales Manager.

Amadaor Velasquez, Chief Engineer.

Andreana Sanchez, Programming Director.

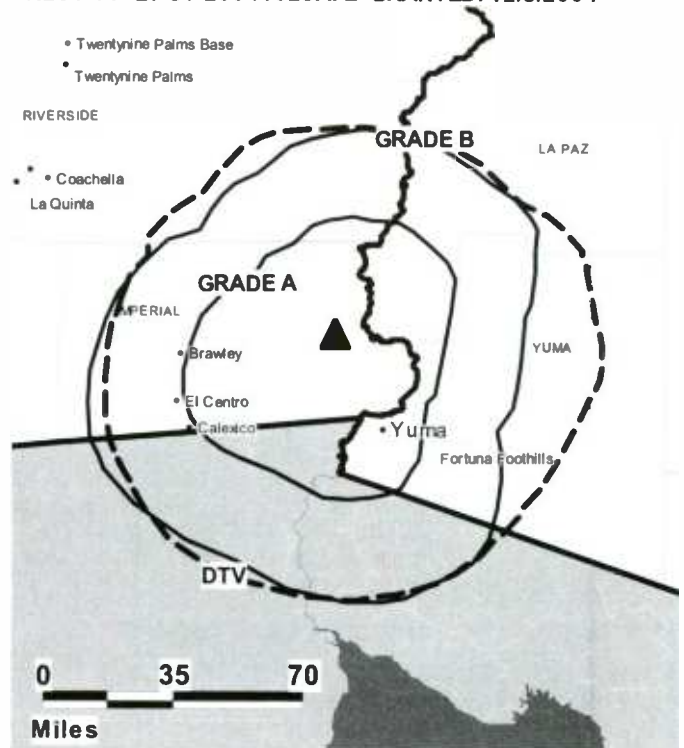
Jesus Corona, Promotion & Productions Director.

Linda Young, Traffic Manager.

Samantha Bossick, Office Manager.

**Highest 30 Sec. Rate:** \$1000.

**KEYC-TV BPCT-20041028AFE GRANTED: 12/8/2004**



© 2006 Warren Communications News

**City of License:** El Centro. **Station DMA:** Yuma, AZ-El Centro, CA. **Rank:** 170.

Circulation © 2005 Nielsen. Coverage based on Nielsen study.

GrandTotal	Cable	Non-cable	Total
	TV Households	TV Households	TV Households
Estimated Station Totals *	53,390	51,380	104,770
Average Weekly Circulation (2005)	23,728	14,210	37,938
Average Daily Circulation (2005)			15,134
Station DMA Total	Cable	Non-cable	Total
	TV Households	TV Households	TV Households
Estimated Station Totals *	53,390	46,100	99,490
Average Weekly Circulation (2005)	23,728	13,064	36,792
Average Daily Circulation (2005)			14,822
Other DMA Total	Cable	Non-cable	Total
	TV Households	TV Households	TV Households
Estimated Station Totals *	0	5,280	5,280
Average Weekly Circulation (2005)	0	1,146	1,146
Average Daily Circulation (2005)			312

\*Estimated station totals are sums of the Nielsen TV and Cable TV household estimates for each county in which the station registers viewing of more than 5% as per the Nielsen Survey Methods.

**KVYE**  
**Ch. 7**

**Network Service:** UNV.

**Licensee:** Entravision Communications LLC, 2425 Olympic Blvd., Suite 6000 W, Santa Monica, CA 90404.

**Studio:** 1803 N. Imperial Ave., El Centro, CA 92243.

**Mailing Address:** 1803 N. Imperial Ave., El Centro, CA 92243.

**Phone:** 760-482-7777. **Fax:** 760-482-0099.

**E-mail:** dmoreno@entravision.com

**Web Site:** http://www.entravision.com

**Technical Facilities:** Channel No. 7 (174-180 MHz). Authorized power: 316-kw visual. Antenna: 1457-ft above av. terrain, 361-ft. above ground, 2382-ft. above sea level.

Latitude 33° 03' 02"  
Longitude 114° 49' 41"

**Digital Facilities:** Channel No. 22 (518-524 MHz). Power: 1000-kw max. visual. Antenna: 1566-ft above av. terrain, 469-ft. above ground, 2490-ft. above sea level.

Latitude 33° 03' 002"  
Longitude 114° 49' 38"

**FCC Digital File Number:** BPCDT-19991029ACL. Granted: November 08, 2002.

**Note:** Latitude and longitude coordinates shown are based on the North American Datum of 1927 (NAD 27) as currently required by the Mass Media Bureau of the FCC.

**Ownership:** Entravision Communications Corp. (Group Owner).

**Began Operation:** January 1, 1997. Sale to present owner by La Paz Wireless LP approved by FCC February 19, 1998.

**Represented (legal):** Thompson, Hine & Flory.

**Represented (engineering):** du Treil, Lundin & Rackley Inc.

**Personnel:**

**Daniel Osuna**, General Manager.

**Alan Stelmach**, Local Sales Manager.

**Roman Amezcua**, National Sales Manager.

**Laura Tejada**, News Director.

**Tom Barna**, Chief Engineer.

**David Moreno**, Controller.

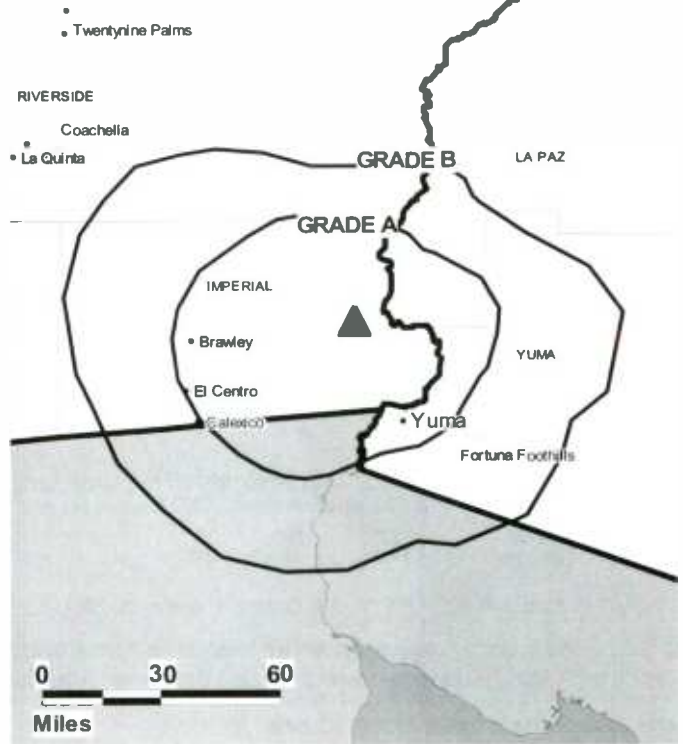
**Albert Valdez**, Program Director.

**Sandy Lopez**, Promotion Director.

**Victor Beas**, Production Manager.

**Evette Fernandez**, Traffic Manager.

**KVYE BMPCT-19970609KF GRANTED: 2/19/1998**



**Rates:** On request.

**City of License:** El Centro. **Station DMA:** Yuma, AZ-El Centro, CA. **Rank:** 170.

Circulation © 2005 Nielsen. Coverage based on Nielsen study.

GrandTotal	Cable TV Households	Non-cable TV Households	Total TV Households
Estimated Station Totals *	53,390	46,100	99,490
Average Weekly Circulation (2005)	9,820	11,280	21,100
Average Daily Circulation (2005)			12,335

Station DMA Total	Cable TV Households	Non-cable TV Households	Total TV Households
Estimated Station Totals *	53,390	46,100	99,490
Average Weekly Circulation (2005)	9,820	11,280	21,100
Average Daily Circulation (2005)			12,335

\*Estimated station totals are sums of the Nielsen TV and Cable TV household estimates for each county in which the station registers viewing of more than 5% as per the Nielsen Survey Methods.

**KVYE-DT**  
**Ch. 22**

**Network Service:** UNV.

**Grantee:** Entravision Holdings LLC, 801 N. Jackson, McAllen, TX 78504.

**Studio:** 1803 N. Imperial Ave., El Centro, CA 92243.

**Mailing Address:** 1803 N. Imperial Ave., El Centro, CA 92243.

**Phone:** 760-482-7777. **Fax:** 760-482-0099.

**E-mail:** dmoreno@entravision.com

**Web Site:** <http://www.entravision.com>

**Technical Facilities:** Channel No. 22 (518-524 MHz). Authorized power: 1000-kw max. visual. Antenna: 1566-ft above av. terrain, 469-ft. above ground, 2490-ft. above sea level.

Latitude	33°	03'	002"
Longitude	114°	49'	38"

**Note:** Latitude and longitude coordinates shown are based on the North American Datum of 1927 (NAD 27) as currently required by the Mass Media Bureau of the FCC.

**Ownership:** Entravision Communications Corp. (Group Owner).

**Began Operation:** Station operating under Special Temporary Authority at 4.49-kw max. visual; no on-air date

**Personnel:**

**Daniel Osuna**, General Manager.

**Alan Stelmach**, Local Sales Manager.

**Roman Amezcuita**, National Sales Manager.

**Laura Tejeda**, News Director.

**Tom Barna**, Chief Engineer.

**David Moreno**, Controller.

**Albert Valdez**, Program Director.

**Sendy Lopez**, Promotion Director.

**Victor Beas**, Production Manager.

**Evette Fernandez**, Traffic Manager.

**City of License:** El Centro. **Station DMA:** Yuma, AZ-El Centro, CA. **Rank:** 170.

**Nielsen Data:** Not available.

**KBVU**  
**Ch. 29**

**Network Service:** UPN, FOX.

**Licensee:** Sainte Sepulveda Inc., Box 4159, Modesto, CA 95352.

**Studio:** 730 7th St., Suite 201, Eureka, CA 95501.

**Mailing Address:** 730 7th St., Suite 201, Eureka, CA 95501.

**Phone:** 707-442-2999. **Fax:** 707-441-0111.

**E-mail:** don.smullin@eurekatelevision.tv

**Web Site:** http://www.fox29tv.com

**Technical Facilities:** Channel No. 29 (560-566 MHz). Authorized power: 66.8-kw max. visual. Antenna: 1096-ft above av. terrain, 157-ft. above ground, 1913-ft. above sea level.

Latitude 40° 49' 32"  
Longitude 124° 00' 05"

Holds CP for change to 67-kw max. visual, 1542-ft above av. terrain, 187-ft. above ground, 2838-ft. above sea level; lat. 40° 43' 39", long. 123° 58' 17", BPCT-20020326AAN.

**Transmitter:** 5450 Fickle Hill Rd., Arcata.

**Digital Facilities:** Channel No. 28 (554-560 MHz). Power: 119-kw max. visual. Antenna: 1249-ft above av. terrain, 2798-ft. above ground.

Latitude 40° 43' 36"  
Longitude 123° 58' 26"

**FCC Digital File Number:** BPCDT-19991020ACF. Granted: January 24, 2001.

**Note:** Latitude and longitude coordinates shown are based on the North American Datum of 1927 (NAD 27) as currently required by the Mass Media Bureau of the FCC.

**Ownership:** Sainte Partners II LP (Group Owner).

**Began Operation:** April 1, 1994. Transfer of 51% to present owner from Sharon D. Sepulveda approved by FCC July 24, 1997.

**Represented (sales):** Millennium Sales & Marketing.

**Represented (legal):** Fletcher, Heald & Hildreth PLC.

**Represented (engineering):** Cecil Lynch.

**Personnel:**

**Don Smullin**, General Manager.

**John Harper**, National Sales Manager.

**Mark Dare**, Chief Engineer.

**Terri Jensen**, Program & Promotion Director.

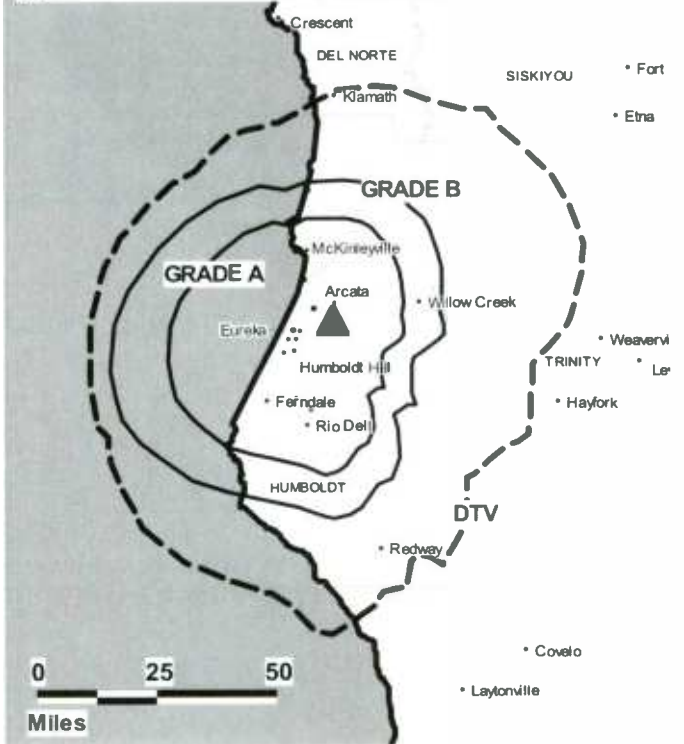
**Ross Rowley**, Production Director.

**Judy Weber**, Full Charge Bookkeeper.

**Wendy Stratman**, Traffic Manager.

**Highest 30 Sec. Rate:** \$450.

**KBVU BPCT-20020326AAN GRANTED: 9/27/2002**



© 2006 Warren Communications News

**City of License:** Eureka. **Station DMA:** Eureka, CA. **Rank:** 194.

Circulation © 2005 Nielsen. Coverage based on Nielsen study.

GrandTotal	Cable TV Households	Non-cable TV Households	Total TV Households
Estimated Station Totals *	45,960	15,050	61,010
Average Weekly Circulation (2005)	27,674	4,079	31,753
Average Daily Circulation (2005)			13,374
Station DMA Total	Cable TV Households	Non-cable TV Households	Total TV Households
Estimated Station Totals *	40,850	15,050	55,900
Average Weekly Circulation (2005)	25,037	4,079	29,116
Average Daily Circulation (2005)			12,960
Other DMA Total	Cable TV Households	Non-cable TV Households	Total TV Households
Estimated Station Totals *	5,110	0	5,110
Average Weekly Circulation (2005)	2,637	0	2,637
Average Daily Circulation (2005)			414

\*Estimated station totals are sums of the Nielsen TV and Cable TV household estimates for each county in which the station registers viewing of more than 5% as per the Nielsen Survey Methods.

**KBVU-DT**

**Ch. 28**

**Network Service:** WBN, FOX.

**Grantee:** Sainte Sepulveda Inc., Box 4159, Modesto, CA 95352.

**Studio:** 730 7th St., Suite 201, Eureka, CA 95501.

**Mailing Address:** 730 7th St., Suite 201, Eureka, CA 95501.

**Phone:** 707-442-2999. **Fax:** 707-4421-0111.

**E-mail:** don.smullin@fox29tv.com

**Web Site:** <http://www.fox29tv.com>

**Technical Facilities:** Channel No. 28 (554-560 MHz). Authorized power: 119-kw max. visual. Antenna: 1249-ft above av. terrain, 2798-ft. above ground.

Latitude	40°	43'	36"
Longitude	123°	58'	26"

**Note:** Latitude and longitude coordinates shown are based on the North American Datum of 1927 (NAD 27) as currently required by the Mass Media Bureau of the FCC.

**Ownership:** Sainte Partners II LP (Group Owner).

**Began Operation:** Station operating under Special Temporary Authority at 67-kw max. visual; no on-air date

**Represented (sales):** Millennium Sales & Marketing.

**Personnel:**

**Don Smullin,** General Manager.

**John Harper,** National Sales Manager.

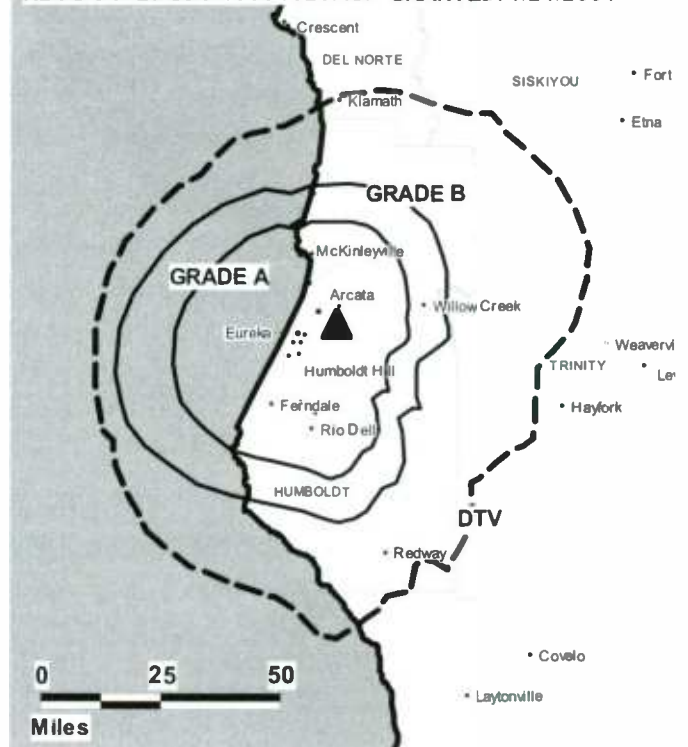
**Mark Dare,** Chief Engineer.

**Terri Jensen,** Promotion Director.

**Ross Rowley,** Production Director.

**Judy Weber,** Full Charge Bookkeeper.

**KBVU-DT BPCDT-19991020ACF GRANTED: 1/24/2001**



© 2006 Warren Communications News

**Wendy Stratman,** Traffic Manager.

**City of License:** Eureka. **Station DMA:** Eureka, CA. **Rank:** 194.

**Nielsen Data:** Not available.



**KIEM-DT**  
**Ch. 16**

**Network Service:** NBC.

**Grantee:** Pollack/Belz Broadcasting Co. LLC, 5650 S. Broadway, Eureka, CA 95503.

**Studio:** 5650 W. Broadway, Eureka, CA 95503.

**Mailing Address:** 5650 S. Broadway, Eureka, CA 95503.

**Phone:** 707-443-3123. **Fax:** 707-442-1439.

**E-mail:** hmingram@humboldt1.com

**Web Site:** <http://www.kiem-tv.com>

**Technical Facilities:** Channel No. 16 (482-488 MHz). Authorized power: 24.77-kw max. visual. Antenna: 1680-ft above av. terrain, 253-ft. above ground.

Latitude	40°	43'	52"
Longitude	123°	57'	06"

**Note:** Latitude and longitude coordinates shown are based on the North American Datum of 1927 (NAD 27) as currently required by the Mass Media Bureau of the FCC.

**Ownership:** Pollack/Belz Broadcasting Co. LLC (Group Owner).

**Began Operation:** Station operating under Special Temporary Authority at 2.2-kw max. visual; no on-air date

**Represented (sales):** Continental Television Sales.

**Personnel:**

**Robert Browning**, General Manager & News Director.

**Hank Ingham**, General & Local Sales Manager.

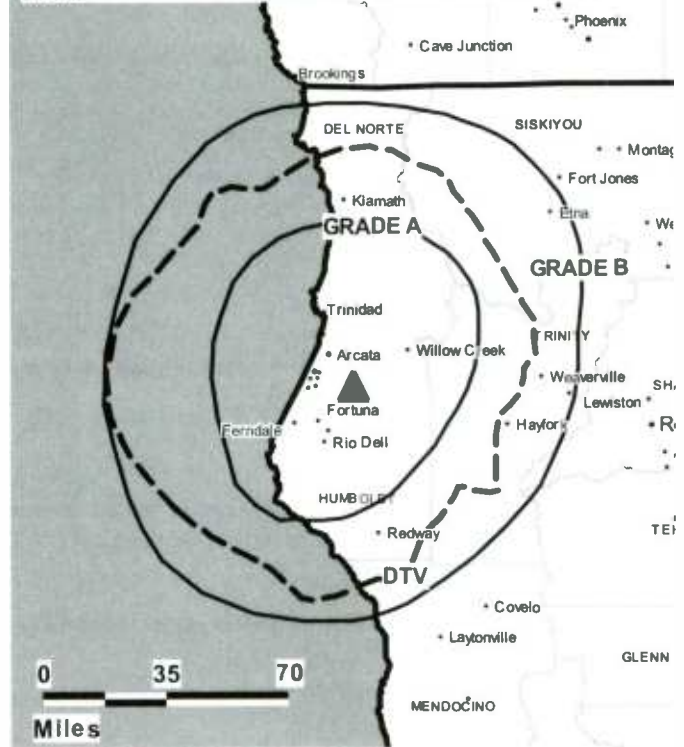
**Bob Mottaz**, Chief Engineer.

**Brenda Brazil**, Business Manager.

**Shawna Brisco**, Program Coordinator.

**Phil Wright**, Promotion Director.

KIEM-DT BPCDT-19991027ABI GRANTED: 2/12/2001



© 2006 Warren Communications News

**Marsha Kane**, Traffic Manager.

**City of License:** Eureka. **Station DMA:** Eureka, CA. **Rank:** 194.

**Nielsen Data:** Not available.

**KIEM-TV**  
**Ch. 3**

**Network Service:** NBC.

**Licensee:** Pollack/Belz Broadcasting Co. LLC, 5650 S. Broadway, Eureka, CA 95503.

**Studio:** 5650 S. Broadway, Eureka, CA 95503.

**Mailing Address:** 5650 S. Broadway, Eureka, CA 95503.

**Phone:** 707-443-3123. **Fax:** 707-442-1439.

**E-mail:** hmingram@humboldt1.com

**Web Site:** http://www.kiem-tv.com

**Technical Facilities:** Channel No. 3 (60-66 MHz). Authorized power: 100-kw visual, 10-kw aural. Antenna: 1650-ft above av. terrain, 249-ft. above ground, 3025-ft. above sea level.

Latitude 40° 43' 52"  
Longitude 123° 57' 06"

**Transmitter:** Redwood Peak, 12-mi. SE of Eureka.

**Digital Facilities:** Channel No. 16 (482-488 MHz). Power: 24.77-kw max. visual. Antenna: 1680-ft above av. terrain, 253-ft. above ground.

Latitude 40° 43' 52"  
Longitude 123° 57' 06"

**FCC Digital File Number:** BPCDT-19991027ABI. Granted: February 12, 2001.

**Note:** Latitude and longitude coordinates shown are based on the North American Datum of 1927 (NAD 27) as currently required by the Mass Media Bureau of the FCC.

**Satellite Earth Stations:** Transmitter Harris; Andrew, 2.4-meter Ku-band; Paracclipse, 4.5-meter C-band; Harris, 4.5-meter Ku-band; Harris, 7-meter Ku-band; Scientific-Atlanta, M/A-Com, Harris, Agile Dmni receivers.

**News Services:** NBC News Channel, AP.

**Ownership:** Pollack/Belz Broadcasting Co. LLC (Group Owner).

**Began Operation:** October 25, 1953. Sale to Wayne Vickers, et al., by William B. Sullivan approved by FCC October 25, 1961. Sale to Ingham Communications approved by FCC July 29, 1975. Sale to Precht Communications approved August 2, 1985. Sale to present owner by Precht Communications approved by FCC March 7, 1996.

**Represented (sales):** Continental Television Sales.

**Represented (legal):** Leventhal, Senter & Lerman PLLC.

**Personnel:**

**Robert Browning**, General Manager & News Director.

**Hank Ingham**, General & Local Sales Manager.

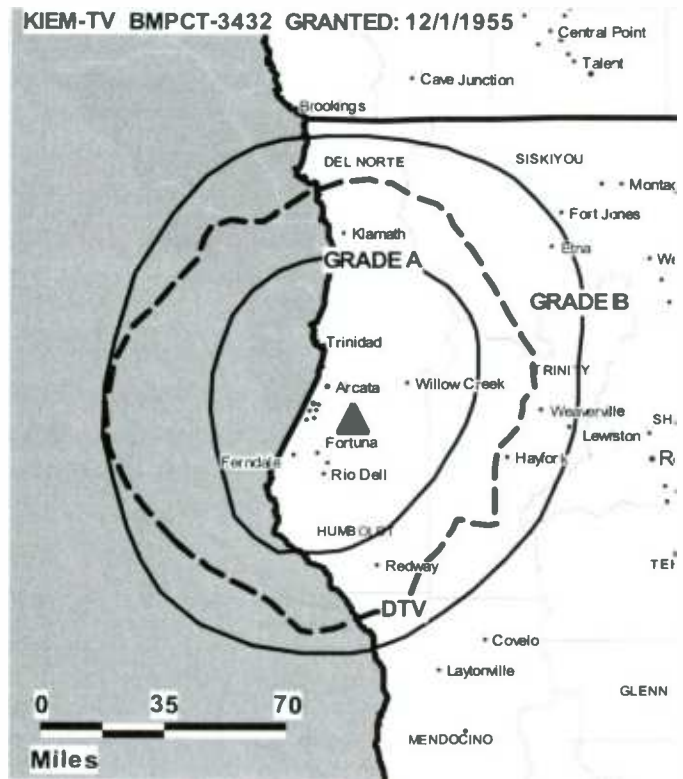
**Bob Mottaz**, Chief Engineer.

**Brenda Brazil**, Business Manager.

**Shawna Brisco**, Program Coordinator.

**Phil Wright**, Promotion Director.

**Marsha Kane**, Traffic Manager.



© 2006 Warren Communications News

**Highest 30 Sec. Rate:** \$600.

**City of License:** Eureka. **Station DMA:** Eureka, CA. **Rank:** 194.

Circulation © 2005 Nielsen. Coverage based on Nielsen study.

GrandTotal	Cable TV Households	Non-cable TV Households	Total TV Households
Estimated Station Totals *	45,960	15,050	61,010
Average Weekly Circulation (2005)	32,464	6,983	39,447
Average Daily Circulation (2005)			21,801
Station DMA Total	Cable TV Households	Non-cable TV Households	Total TV Households
Estimated Station Totals *	40,850	15,050	55,900
Average Weekly Circulation (2005)	30,517	6,983	37,500
Average Daily Circulation (2005)			21,305
Other DMA Total	Cable TV Households	Non-cable TV Households	Total TV Households
Estimated Station Totals *	5,110	0	5,110
Average Weekly Circulation (2005)	1,947	0	1,947
Average Daily Circulation (2005)			496

\*Estimated station totals are sums of the Nielsen TV and Cable TV household estimates for each county in which the station registers viewing of more than 5% as per the Nielsen Survey Methods.

**KVIQ**  
**Ch. 6**

**Network Service:** CBS.

**Licensee:** Raul Broadcasting Co. of Eureka Inc., 2624 College Ave., Modesto, CA 95350.

**Studio:** 1800 Broadway, Eureka, CA 95501.

**Mailing Address:** 1800 Broadway, Eureka, CA 95501.

**Phone:** 707-443-3061. **Fax:** 707-443-4435.

**E-mail:** johnburgess@clearchannel.com

**Web Site:** http://www.kviq.com

**Technical Facilities:** Channel No. 6 (82-88 MHz). Authorized power: 100-kw visual, 10.5-kw aural. Antenna: 1740-ft above av. terrain, 377-ft. above ground, 3049-ft. above sea level.

Latitude 40° 43' 36"  
Longitude 123° 58' 18"

**Transmitter:** 10.8-mi. SE of Eureka.

**Digital Facilities:** Channel No. 17 (488-494 MHz). Power: 30-kw max. visual. Antenna: 1804-ft above av. terrain, 420-ft. above ground, 3071-ft. above sea level.

Latitude 40° 43' 39"  
Longitude 123° 58' 17"

**FCC Digital File Number:** BPCDT-19991101AGH. Granted: November 26, 2002.

**Note:** Latitude and longitude coordinates shown are based on the North American Datum of 1927 (NAD 27) as currently required by the Mass Media Bureau of the FCC.

**Satellite Earth Stations:** Transmitter Harris; AFC, 3-meter Ku-band; Paradigm, 3.7-meter C-band; Scientific-Atlanta, 4.5-meter C-band; Scientific-Atlanta, 7-meter C-band; M/A-Com, DX Engineering receivers.

**Ownership:** Raul & Consuelo Palazuelos (Group Owner).

**Began Operation:** April 1, 1958. Sale to present owner by Clear Channel Communications Inc. approved by FCC March 23, 2005. Sale to Sainte Partners II LP dismissed by FCC January 31, 2005. In stock swap, Clear Channel Broadcasting Inc. acquired The Ackerley Group. FCC approved deal May 29, 2002. (Television Digest, Vol. 41:42, 42:22). Sale to The Ackerley Group by Miller Broadcasting Co. approved by FCC December 4, 1998 (Vol. 38:35). Sale to Miller Broadcasting by Leah McConnell & Estate of Carroll R. Hauser approved by FCC June 17, 1986. Sale to McConnell by Carroll R. Hauser (50%) & Shasta Telecasting Corp. (50%) approved by FCC May 16, 1960 (Vol. 16:22, 24).

**Represented (sales):** Blair Television.

**Represented (legal):** Womble, Carlyle, Sandridge & Rice PLLC.

**Represented (engineering):** Hammett & Edison Inc.

**Personnel:**

**John Burgess,** Vice President & General Manager.

**Penny King,** General Sales Manager.

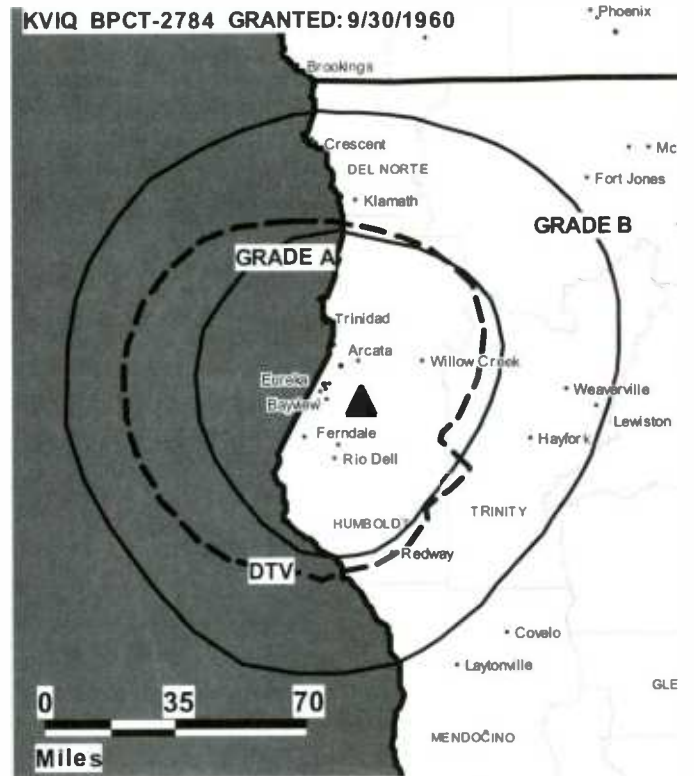
**Dave Silverbrand,** News Director.

**Adam S. Perez,** Engineering Director.

**Jim Mixon,** Chief Engineer.

**Ario Barbo,** Business Manager.

**Eric Casella,** Program Director.



© 2006 Warren Communications News

**Rick St. Charles,** Production & Creative Services Director.

**Lauren Fawcett,** Traffic Manager.

**Highest 30 Sec. Rate:** \$1500.

**City of License:** Eureka. **Station DMA:** Eureka, CA. **Rank:** 194.

Circulation © 2005 Nielsen. Coverage based on Nielsen study.

GrandTotal	Cable TV Households	Non-cable TV Households	Total TV Households
Estimated Station Totals *	45,960	15,050	61,010
Average Weekly Circulation (2005)	28,668	5,403	34,071
Average Daily Circulation (2005)			14,302
Station DMA Total	Cable TV Households	Non-cable TV Households	Total TV Households
Estimated Station Totals *	40,850	15,050	55,900
Average Weekly Circulation (2005)	27,682	5,403	33,085
Average Daily Circulation (2005)			14,184
Other DMA Total	Cable TV Households	Non-cable TV Households	Total TV Households
Estimated Station Totals *	5,110	0	5,110
Average Weekly Circulation (2005)	986	0	986
Average Daily Circulation (2005)			118

\*Estimated station totals are sums of the Nielsen TV and Cable TV household estimates for each county in which the station registers viewing of more than 5% as per the Nielsen Survey Methods.

**KVIQ-DT**

**Ch. 17**

**Network Service:** CBS.

**Licensee:** Raul Broadcasting Co. of Eureka Inc., 2624 College Ave., Modesto, CA 95350.

**Studio:** 1800 Broadway, Eureka, CA 95501.

**Mailing Address:** 1800 Broadway, Eureka, CA 95501.

**Phone:** 707-443-3061. **Fax:** 707-443-4435.

**Web Site:** <http://www.kviq.com>

**Technical Facilities:** Channel No. 17 (488-494 MHz). Authorized power: 30-kw max. visual. Antenna: 1804-ft above av. terrain, 420-ft. above ground, 3071-ft. above sea level.

Latitude	40°	43'	39"
Longitude	123°	58'	17"

**Note:** Latitude and longitude coordinates shown are based on the North American Datum of 1927 (NAD 27) as currently required by the Mass Media Bureau of the FCC.

**Ownership:** Raul & Consuelo Palazuelos (Group Owner).

**Began Operation:** July 31, 2003. Standard Definition.

**Represented (sales):** Blair Television.

**Represented (legal):** Womble, Carlyle, Sandridge & Rice PLLC.

**Personnel:**

**John Burgess**, Vice President & General Manager.

**Penny King**, General Sales Manager.

**Dave Silverbrand**, News Director.

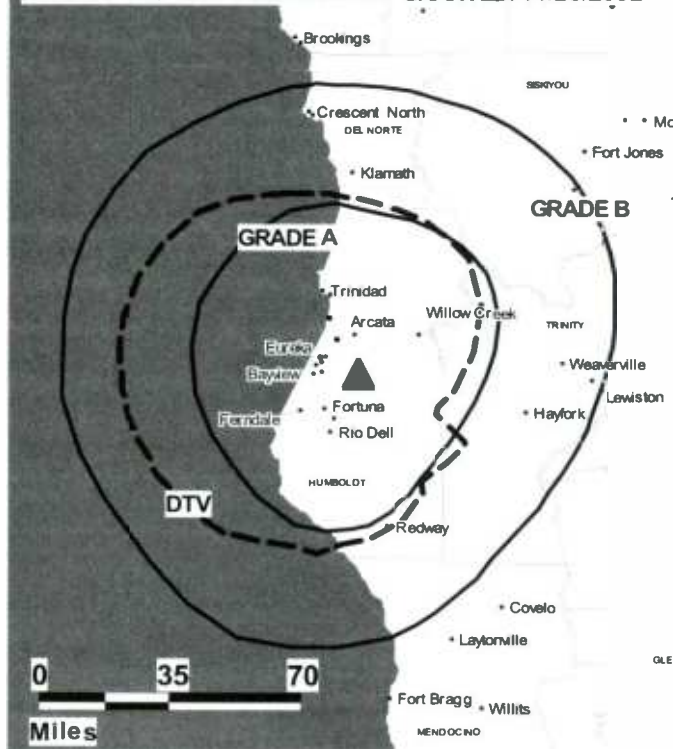
**Adam S. Perez**, Engineering Director.

**Jim Mixon**, Chief Engineer.

**Arlo Barbo**, Business Manager.

**Eric Casella**, Program Director.

KVIQ-DT BMPCDT-20020920AAE GRANTED: 11/26/2002



© 2006 Warren Communications News

**Rick St. Charles**, Production & Creative Services Director.

**Lauren Fawcett**, Traffic Manager.

**City of License:** Eureka. **Station DMA:** Eureka, CA. **Rank:** 194.

**Nielsen Data:** Not available.

**KUNO-DT**

**Ch. 15**

**Network Service:** IND.

**Licensee:** Concord License LLC, 500 S. Chinowth Rd., Visalia, CA 93277.

**Studio:** 301-B N. Main St., Fort Bragg, CA 95437.

**Mailing Address:** 303-B N. Main St., Fort Bragg, CA 95437.

**Phone:** 707-964-8888. **Fax:** 707-964-8150.

**Web Site:** <http://www.pappastv.com>

**Technical Facilities:** Channel No. 15 (476-482 MHz). Authorized power: 1000-kw max. visual. Antenna: 2405-ft above av. terrain, 108-ft. above ground.

Latitude	39°	41'	38"
Longitude	123°	34'	43"

**Note:** Latitude and longitude coordinates shown are based on the North American Datum of 1927 (NAD 27) as currently required by the Mass Media Bureau of the FCC.

**Ownership:** Pappas Telecasting Companies (Group Owner).

**Began Operation:** January 1, 2003.

**Personnel:**

**Roberto Pineda**, General Manager.

**Fernando Acosta**, Chief Operations Officer.

**Ilda Delgadillo**, Regional Sales Manager.

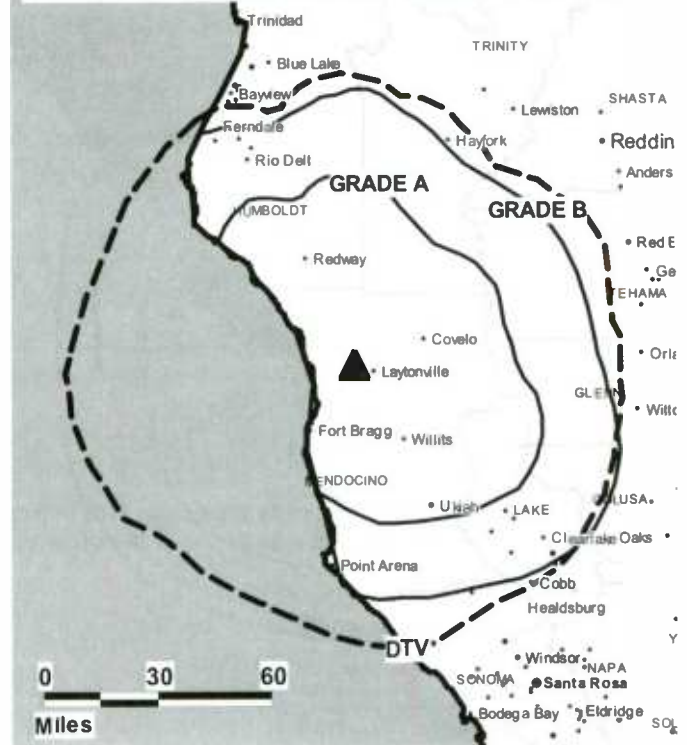
**Norm Wright**, Chief Engineer.

**Debbie Sweeny**, Program Director.

**Gabino Solorazano**, Production Manager.

**Eunice Martinez**, Traffic Manager.

**KUNO-DT BPCDT-19991019ABW GRANTED: 10/10/2000**



© 2006 Warren Communications News

**City of License:** Fort Bragg. **Station DMA:** San Francisco-Oakland-San Jose, CA.

**Rank:** 6.

**Nielsen Data:** Not available.



**KUNO-TV**

**Ch. 8**

**(Operates satellite KTNC-TV, Concord)**

**Network Service:** IND.

**Licensee:** Concord License LLC, 500 S. Chinowth Rd., Visalia, CA 93277.

**Studio:** 303-B N. Main St., Fort Bragg, CA 95437.

**Mailing Address:** 303-B N. Main St., Fort Bragg, CA 95437.

**Phone:** 707-964-8888. **Fax:** 707-964-8150.

**Web Site:** <http://www.papastv.com>

**Technical Facilities:** Channel No. 8 (180-186 MHz). Authorized power: 225-kw visual, 21.5-kw aural. Antenna: 2448-ft above av. terrain, 148-ft. above ground, 4357-ft. above sea level.

Latitude 39° 41' 38"  
Longitude 123° 34' 43"

**Transmitter:** Cahto Peak, 3-mi. NE of Branscomb.

**Digital Facilities:** Channel No. 15 (476-482 MHz). Power: 1000-kw max. visual. Antenna: 2405-ft above av. terrain, 108-ft. above ground.

Latitude 39° 41' 38"  
Longitude 123° 34' 43"

**FCC Digital File Number:** BPCDT-19991019ABW. Granted: October 10, 2001.

**Note:** Latitude and longitude coordinates shown are based on the North American Datum of 1927 (NAD 27) as currently required by the Mass Media Bureau of the FCC.

**Ownership:** Pappas Telecasting Companies (Group Owner).

**Began Operation:** May 13, 1990. Sale to Sainte Ltd. by California Broadcasting Inc. (formerly Lamco Communications Inc.) approved by FCC September 16, 1996. Sale to present owner by Sainte Ltd. approved by FCC January 15, 1997. Transfer to Azteca America Stations Group LLC by Harry J. Pappas approved by FCC March 20, 2001, but never consummated.

**Represented (legal):** Fletcher, Heald & Hildreth PLC.

**Represented (engineering):** Smith & Fisher.

**Personnel:**

**Roberto Pineda**, General Manager.

**Fernando Acosta**, Chief Operating Officer.

**Illida Delgadillo**, Regional Sales Manager.

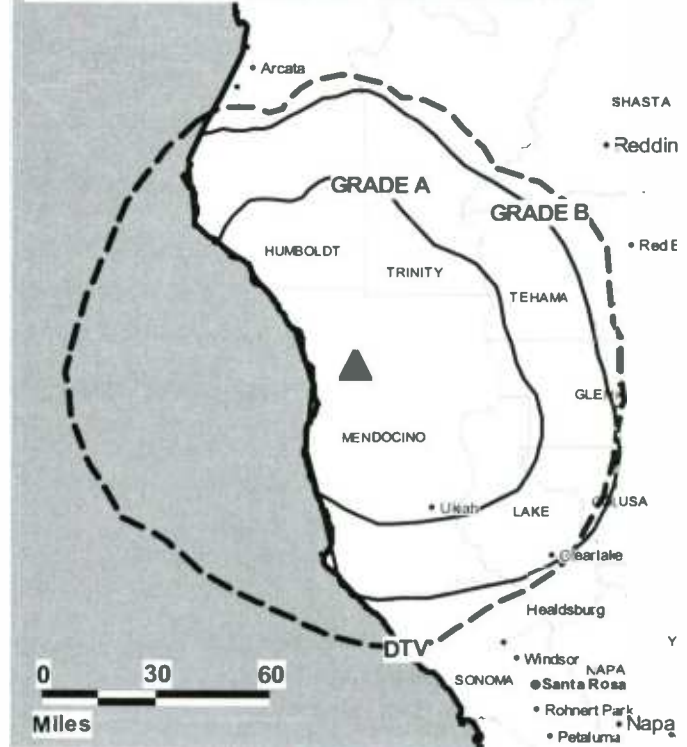
**Norm Wright**, Chief Engineer.

**Debbie Sweeny**, Program Director.

**Gabino Solorazano**, Production Manager.

**Eunice Martinez**, Traffic Manager.

**KUNO-TV BMPCT-19880819KI GRANTED: 5/5/1989**



© 2006 Warren Communications News

**Rates:** On request.

**City of License:** Fort Bragg. **Station DMA:** San Francisco-Oakland-San Jose, CA.

**Rank:** 6.

Circulation © 2005 Nielsen. Coverage based on Nielsen study.

GrandTotal	Cable TV Households	Non-cable TV Households	Total TV Households
Estimated Station Totals *	16,100	0	16,100
Average Weekly Circulation (2005)	2,753	0	2,753
Average Daily Circulation (2005)			402
Station DMA Total	Cable TV Households	Non-cable TV Households	Total TV Households
Estimated Station Totals *	16,100	0	16,100
Average Weekly Circulation (2005)	2,753	0	2,753
Average Daily Circulation (2005)			402

\*Estimated station totals are sums of the Nielsen TV and Cable TV household estimates for each county in which the station registers viewing of more than 5% as per the Nielsen Survey Methods.



**KAIL**  
**Ch. 53**

**Network Service:** UPN.

**Licensee:** Trans America Broadcasting Corp., 6803 West Blvd., Inglewood, CA 90302.

**Studio:** 1590 Alluvial Ave., Clovis, CA 93611-9567.

**Mailing Address:** 1590 Alluvial Ave., Clovis, CA 93611-9567.

**Phone:** 559-299-9753. **Fax:** 559-299-1523.

**E-mail:** admin@kail.tv

**Web Site:** http://www.kail.tv

**Technical Facilities:** Channel No. 53 (704-710 MHz). Authorized power: 2510-kw max. visual, 251-kw aural. Antenna: 1906-ft above av. terrain, 112-ft. above ground, 4610-ft. above sea level.

Latitude 37° 04' 23"  
Longitude 119° 25' 52"

**Transmitter:** 0.25-mi. S of Meadow Lakes on Bald Mountain.

**Digital Facilities:** Channel No. 7 (174-180 MHz). Power: 38-kw visual. Antenna: 1837-ft above av. terrain, 39-ft. above ground.

Latitude 37° 04' 23"  
Longitude 119° 25' 52"

**FCC Digital File Number:** BPCDT-19991101AEF. Granted: January 22, 2001.

**Note:** Latitude and longitude coordinates shown are based on the North American Datum of 1927 (NAD 27) as currently required by the Mass Media Bureau of the FCC.

**Satellite Earth Stations:** AFC, 3.7-meter Ku-band; Scientific-Atlanta, 4.6-meter C-band; Scientific-Atlanta, 5-meter C-band; Scientific-Atlanta, Microwave Assoc., M/A-Com receivers.

**Ownership:** Trans America Broadcasting Corp. (Group Owner).

**Began Operation:** December 18, 1961.

**Represented (legal):** Miller & Fields.

**Represented (engineering):** Evans Associates.

**Personnel:**

Charles P. Williams, General Manager & General Sales Manager.

Terrence Kendricks, Promotion Manager.

Mike Nicasio, Operations Manager.

Dave Hetrick, General Sales Manager.

Vince Van Zee, Sales Manager.

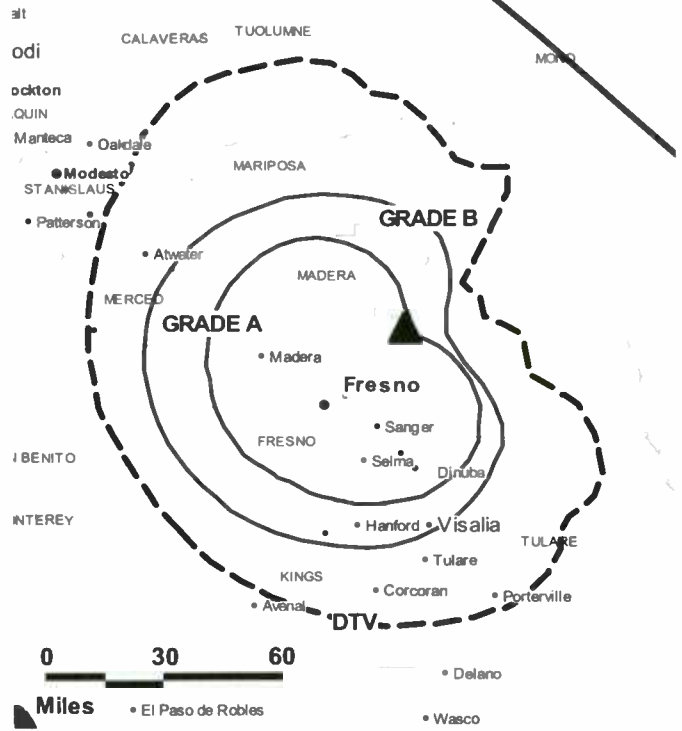
Robert Barrios, Sales Manager.

Diane Scalice, Sales Manager.

Bob Harris, News Director & Production Manager.

Jason Wallace, Chief Engineer.

**KAIL BPCT-19830802KI GRANTED: 2/27/1984**



Jean Swain, Business Manager.

Bob Jenkins, Program Director.

Tina Williams, Traffic Manager.

**Highest 30 Sec. Rate:** \$300.

**City of License:** Fresno. **Station DMA:** Fresno-Visalia, CA. **Rank:** 56.

Circulation © 2005 Nielsen. Coverage based on Nielsen study.

GrandTotal	Cable TV Households	Non-cable TV Households	Total TV Households
Estimated Station Totals *	243,140	277,930	521,070
Average Weekly Circulation (2005)	49,123	58,524	107,647
Average Daily Circulation (2005)			33,454
Station DMA Total	Cable TV Households	Non-cable TV Households	Total TV Households
Estimated Station Totals *	243,140	277,930	521,070
Average Weekly Circulation (2005)	49,123	58,524	107,647
Average Daily Circulation (2005)			33,454

\*Estimated station totals are sums of the Nielsen TV and Cable TV household estimates for each county in which the station registers viewing of more than 5% as per the Nielsen Survey Methods.

**KAIL-DT**  
**Ch. 7**

**Network Service:** UPN.

**Licensee:** Trans American Broadcasting Corp., 6803 West Blvd., Ingelwood, CA 90302.

**Studio:** 1590 Alluvial Ave., Chovis, CA 93611.

**Mailing Address:** 1590 Alluvial Ave., Clovis, CA 93611-9567.

**Phone:** 559-299-9753. **Fax:** 559-299-1523.

**E-mail:** admin@kail.tv

**Web Site:** http://www.kail.tv

**Technical Facilities:** Channel No. 7 (174-180 MHz). Authorized power: 38-kw visual. Antenna: 1837-ft above av. terrain, 39-ft. above ground.

Latitude	37°	04'	23"
Longitude	119°	25'	52"

**Note:** Latitude and longitude coordinates shown are based on the North American Datum of 1927 (NAD 27) as currently required by the Mass Media Bureau of the FCC.

**Ownership:** Trans America Broadcasting Corp. (Group Owner).

**Began Operation:** October 1, 2002. Standard Definition.

**Personnel:**

**Charles Williams**, General Manager.

**Mike Nicasio**, Operations Manager.

**Dave Hetrick**, General Sales Manager.

**Vince Van Zee**, Sales Manager.

**Robert Barrios**, Sales Manager.

**Diane Scalice**, Sales Manager.

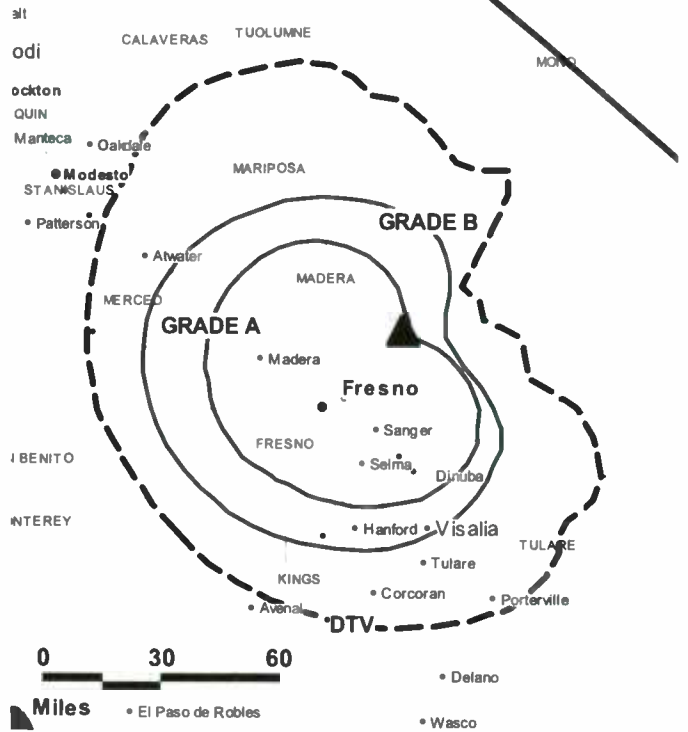
**Bob Harris**, News Director & Production Manager.

**Jason Wallace**, Chief Engineer.

**Jean Swain**, Business Manager.

**Bob Jenkins**, Program Director.

**KAIL-DT BPCDT-19991101AEF GRANTED: 1/22/2001**



© 2006 Warren Communications News

**Terrence Kendricks**, Promotions Manager.

**Tina Williams**, Traffic Manager.

**Highest 30 Sec. Rate:** \$300.00.

**City of License:** Fresno. **Station DMA:** Fresno-Visalia, CA. **Rank:** 56.

**Nielsen Data:** Not available.

**KFSN-DT**  
**Ch. 9**

**Network Service:** ABC.

**Licensee:** KFSN Television LLC, 77 W. 66th St., 16th Floor, New York, NY 10023-6298.

**Studio:** 1777 G St., Fresno, CA 93706.

**Mailing Address:** 1777 G St., Fresno, CA 93706.

**Phone:** 559-442-1170. **Fax:** 559-233-5844.

**E-mail:** eric.lerner@abc.com

**Web Site:** http://www.abc30.com

**Technical Facilities:** Channel No. 9 (186-192 MHz). Authorized power: 8.7-kw visual.  
Antenna: 2014-ft above av. terrain, 180-ft. above ground.

Latitude	37°	04'	37"
Longitude	119°	26'	01"

**Transmitter:** 41986 Ringtail Dr., Meadow Lakes.

**Note:** Latitude and longitude coordinates shown are based on the North American Datum of 1927 (NAD 27) as currently required by the Mass Media Bureau of the FCC.

**Ownership:** Disney Enterprises Inc. (Group Owner).

**Represented (engineering):** ABC Corp. Engineering.

**Represented (legal):** ABC Corp. Legal.

**Represented (sales):** ABC-TV Network Sales.

**Personnel:**

**Eric Lerner**, President & General Manager.

**Bob Hall**, General Sales Manager.

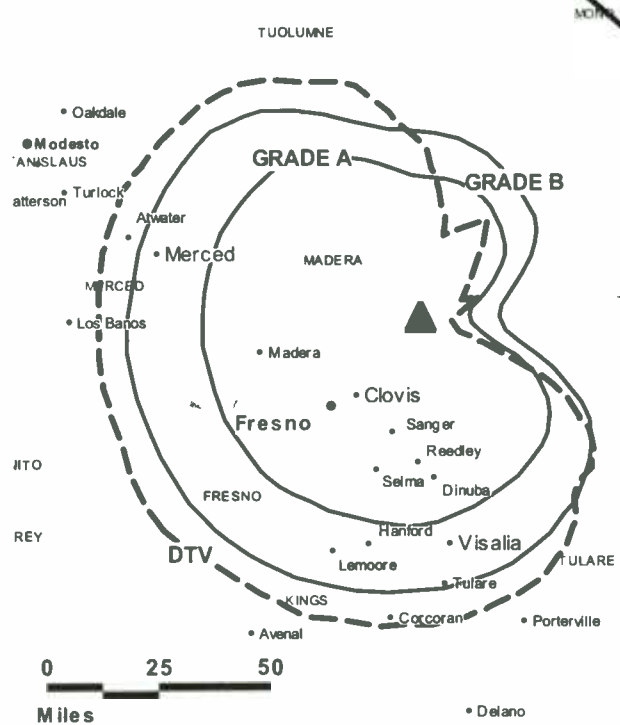
**Susan Blaze**, Local Sales Manager.

**Tom Boland**, National Sales Manager.

**Joel Davis**, News Director.

**Jeff Jordan**, Engineering Director.

**KFSN-DT BPCDT-19991101ABT GRANTED: 1/16/2001**



© 2006 Warren Communications News

**Daniel Simms**, Business Manager.

**Jeff Aiello**, Marketing & Programming Director.

**Rates:** On request.

**City of License:** Fresno. **Station DMA:** Fresno-Visalia, CA. **Rank:** 56.

**Nielsen Data:** Not available.

**KFSN-TV**  
 (formerly KFRE-TV)  
**Ch. 30**

**Network Service:** ABC.

**Licensee:** KFSN Television LLC, 77 W. 66th St., 16th Floor, New York, NY 10023-6298.

**Studio:** 1777 G St., Fresno, CA 93706.

**Mailing Address:** 1777 G St., Fresno, CA 93706.

**Phone:** 559-442-1170. **Fax:** 559-233-5844.

**E-mail:** eric.lemer@abc.com

**Web Site:** http://www.abc30.com

**Technical Facilities:** Channel No. 30 (566-572 MHz). Authorized power: 3720-kw max. & 316-kw horizontal visual, & 31.6-kw horizontal aural. Antenna: 2040-ft above av. terrain, 271-ft. above ground, 4750-ft. above sea level.

Latitude 37° 04' 37"  
 Longitude 119° 26' 00"

**Transmitter:** Meadow Lakes.

**Digital Facilities:** Channel No. 9 (186-192 MHz). Power: 8.7-kw visual. Antenna: 2014-ft above av. terrain, 180-ft. above ground.

Latitude 37° 04' 37"  
 Longitude 119° 26' 01"

**FCC Digital File Number:** BPCDT-19991101ABT. Granted: January 16, 2001.

**Note:** Latitude and longitude coordinates shown are based on the North American Datum of 1927 (NAD 27) as currently required by the Mass Media Bureau of the FCC.

**Satellite Earth Stations:** Transmitter NEC; Andrew, 3.4-meter Ku-band; AFC, 3.5-meter Ku-band; Scientific-Atlanta, 4.5-meter C-band; Harris, 6.1-meter C-band; Pinzone, M/A-Com, Harris, Avantek receivers.

**News Service:** AP.

**Ownership:** Disney Enterprises Inc. (Group Owner).

**Began Operation:** May 10, 1956. Sale to present owner from Capital Cities/ABC approved by FCC February 2, 1996. Sale to Capital Cities by Triangle Publications approved by FCC February 24, 1971 (Television Digest, Vol. 11:9). Sale to Triangle by Paul R. Bartlett & associates approved by FCC December 30, 1958 (Vol. 14:47, 15:1). Note: Operated on Ch. 12 until February 17, 1961 when it switched to UHF Ch. 30 (Vol. 17:8).

**Represented (sales):** ABC-TV Network Sales.

**Represented (legal):** ABC Corp. Legal.

**Represented (engineering):** ABC Corp. Engineering.

**Personnel:**

Eric Lerner, President & General Manager.

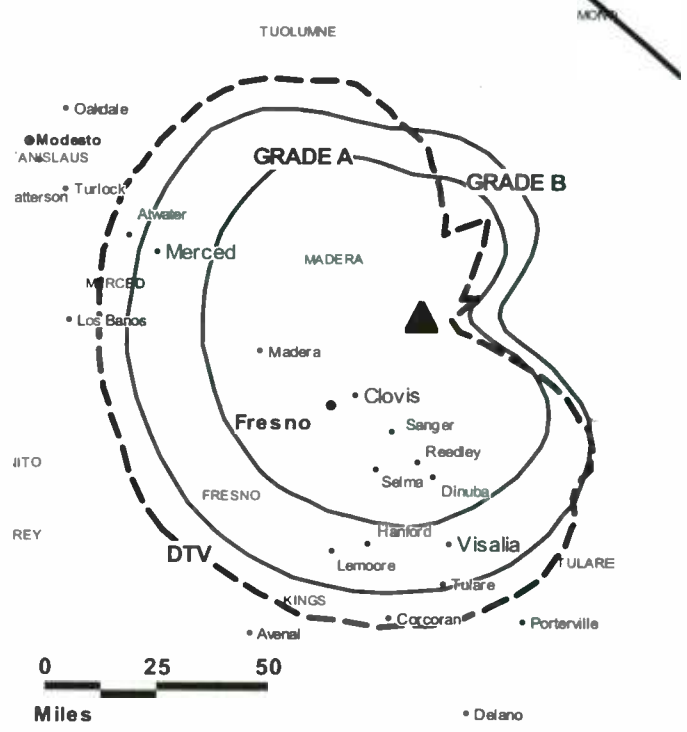
Bob Hall, General Sales Manager.

Susan Blaze, Local Sales Manager.

Tom Boland, National Sales Manager.

Joel Davis, News Director.

KFSN-TV BPCT-19790418KE GRANTED: 8/29/1979



© 2006 Warren Communications News

Jeff Jordan, Engineering Director.

Daniel Simms, Business Manager.

Jeff Aiello, Marketing & Programming Director.

Highest 30 Sec. Rate: \$7,000.

City of License: Fresno. Station DMA: Fresno-Visalia, CA. Rank: 56.

Circulation © 2005 Nielsen. Coverage based on Nielsen study.

GrandTotal	Cable TV Households	Non-cable TV Households	Total TV Households
Estimated Station Totals *	243,140	277,930	521,070
Average Weekly Circulation (2005)	164,129	149,787	313,916
Average Daily Circulation (2005)			164,403

Station DMA Total	Cable TV Households	Non-cable TV Households	Total TV Households
Estimated Station Totals *	243,140	277,930	521,070
Average Weekly Circulation (2005)	164,129	149,787	313,916
Average Daily Circulation (2005)			164,403

\*Estimated station totals are sums of the Nielsen TV and Cable TV household estimates for each county in which the station registers viewing of more than 5% as per the Nielsen Survey Methods.

**KGPE**  
**Ch. 47**

**Network Service:** CBS.

**Licensee:** Ackerley Broadcasting-Fresno LLC, 2001 6th St., Suite 3425, Seattle, WA 98121.

**Studio:** 4880 N. First St., Fresno, CA 93726.

**Mailing Address:** 4880 N. First St., Fresno, CA 93726.

**Phone:** 559-222-2411. **Fax:** 559-221-5593.

**E-mail:** lucyruiz@clearchannel.com

**Web Site:** http://www.47tv.com

**Technical Facilities:** Channel No. 47 (668-674 MHz). Authorized power: 2500-kw max. visual, aural. Antenna: 1959-ft above av. terrain, 226-ft. above ground, 4708-ft. above sea level.

Latitude 37° 04' 14"  
Longitude 119° 25' 31"

**Digital Facilities:** Channel No. 34 (590-596 MHz). Power: 185-kw max. visual. Antenna: 1898-ft above av. terrain, 161-ft. above ground, 4642-ft. above sea level.

Latitude 37° 04' 14"  
Longitude 119° 25' 31"

**FCC Digital File Number:** BPCDT-19991027AAW. Granted: January 24, 2003.

**Note:** Latitude and longitude coordinates shown are based on the North American Datum of 1927 (NAD 27) as currently required by the Mass Media Bureau of the FCC.

**Satellite Earth Stations:** Transmitter Harris; RCA, 3.5-meter; Scientific-Atlanta, 4.5-meter; Scientific-Atlanta, 7.3-meter; Microdyne, Avantek receivers.

**News Services:** NIWS, CBS Newspath.

**Ownership:** Clear Channel Communications Inc. (Group Owner).

**Began Operation:** September 20, 1953. In stock swap, Clear Channel Broadcasting Inc. acquired The Ackerley Group. FCC approved deal May 29, 2002 (Television Digest, Vol. 41:42, 42:22). Sale to The Ackerley Group by Fisher Broadcasting Inc. approved by FCC June 3, 2000 (Vol. 40:20). Sale to Fisher Broadcasting Inc. by Retlaw Enterprises Inc. approved by FCC April 16, 1999 (Vol. 38:47). Sale to Retlaw Enterprises Inc. by Shasta Telecasting Corp. (George C. Fleharty, Laurence W. Carr, Morris K. Cohen, Robert L. Hammett, Carl R. McConnell & Russell K. Olsen) approved by FCC April 17, 1968 (Vol. 8:17).

**Represented (sales):** Blair Television.

**Represented (legal):** Rubin, Winston, Diercks, Harris & Cooke LLP.

**Represented (engineering):** Hammett & Edison Inc.

**Personnel:**

**Diana Wilkin-Zapata**, Vice President & General Manager.

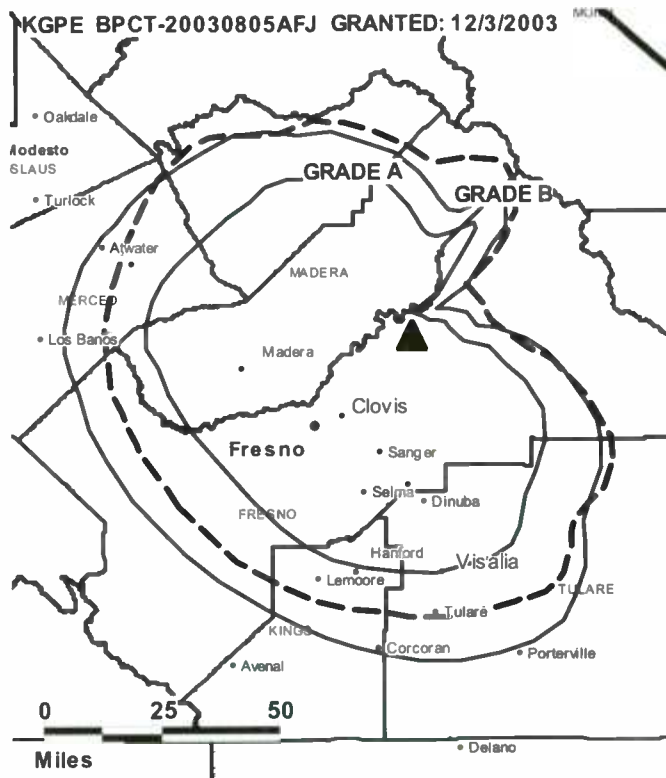
**Patrice Coulter**, General Sales Manager.

**Ray O'Canto**, Local Sales Manager.

**Jim Holland**, News Director.

**Mike Snyder**, Chief Engineer.

**Suzanne Dipasquale**, Business Manager.



© 2006 Warren Communications News

**Shirley Sanford**, Programming Manager.

**Rick Turner**, Creative Service Director.

**Rachel Schroeder**, Traffic Manager.

**Lucy Ruiz**, Community Affairs Director.

**Rates:** On request.

**City of License:** Fresno. **Station DMA:** Fresno-Visalia, CA. **Rank:** 56.

Circulation © 2005 Nielsen. Coverage based on Nielsen study.

GrandTotal	Cable TV Households	Non-cable TV Households	Total TV Households
Estimated Station Totals *	243,140	277,930	521,070
Average Weekly Circulation (2005)	142,906	127,098	270,004
Average Daily Circulation (2005)			118,135

Station DMA Total	Cable TV Households	Non-cable TV Households	Total TV Households
Estimated Station Totals *	243,140	277,930	521,070
Average Weekly Circulation (2005)	142,906	127,098	270,004
Average Daily Circulation (2005)			118,135

\*Estimated station totals are sums of the Nielsen TV and Cable TV household estimates for each county in which the station registers viewing of more than 5% as per the Nielsen Survey Methods.

**KGPE-DT**  
**Ch. 34**

**Network Service:** CBS.

**Licensee:** Ackerley Broadcasting-Fresno LLC, 2001 6th St., Suite 3425, Seattle, WA 98121.

**Studio:** 4880 N. First St., Fresno, CA 93726.

**Mailing Address:** 4880 N. First St., Fresno, CA 93726.

**Phone:** 559-222-2411. **Fax:** 559-221-5593.

**E-mail:** lucyruiz@clearchannel.com

**Web Site:** <http://www.47tv.com>

**Technical Facilities:** Channel No. 34 (590-596 MHz). Authorized power: 185-kw max. visual. Antenna: 1898-ft above av. terrain, 161-ft. above ground, 4642-ft. above sea level.

Latitude	37°	04'	14"
Longitude	119°	25'	31"

**Note:** Latitude and longitude coordinates shown are based on the North American Datum of 1927 (NAD 27) as currently required by the Mass Media Bureau of the FCC.

**Ownership:** Clear Channel Communications Inc. (Group Owner).

**Began Operation:** June 26, 2003. Standard Definition.

**Represented (sales):** Blair Television.

**Represented (legal):** Rubin, Winston, Diercks, Harris & Cooke LLP.

**Personnel:**

**Diana Wilkin-Zapata**, Vice President & General Manager.

**Patrice Coulter**, General Sales Manager.

**Ray O'Campo**, Local Sales Manager.

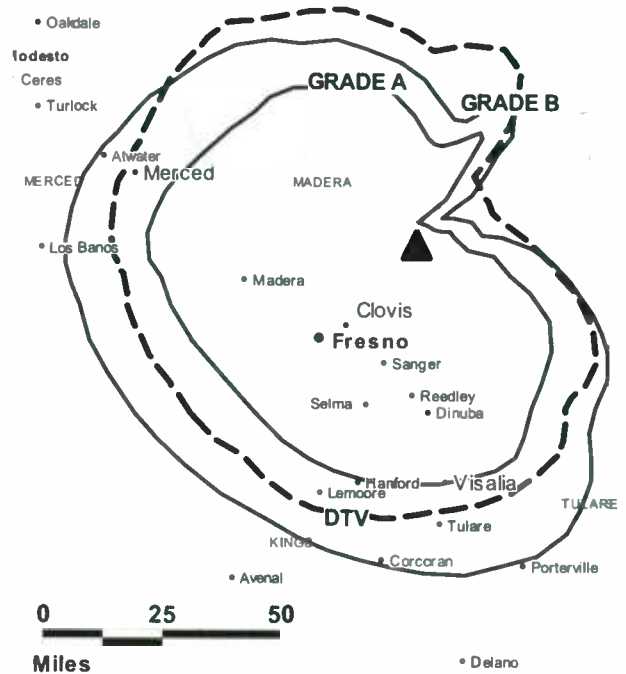
**Jim Holland**, News Director.

**Mike Snyder**, Chief Engineer.

**Suzanne Dipasquale**, Business Manager.

**Shirely Sanford**, Programming Manager.

KGPE-DT BMPCDT-20021107ABA GRANTED: 1/24/2003



© 2006 Warren Communications News

**Rick Turner**, Creative Services Director.

**Rachel Schroeder**, Traffic Manager.

**Lucy Ruiz**, Community Affairs Director.

**City of License:** Fresno. **Station DMA:** Fresno-Visalia, CA. **Rank:** 56.

**Nielsen Data:** Not available.





**KSEE-DT**  
**Ch. 16**

**Network Service:** NBC.

**Licensee:** KSEE License Inc., 767 3rd Ave., New York, NY 10017.

**Studio:** 5035 E. McKinley Ave., Fresno, CA 93727.

**Mailing Address:** Box 24000, Fresno, CA 93779.

**Phone:** 559-454-2424. **Fax:** 559-454-2485.

**E-mail:** johnl@ksee.com

**Web Site:** <http://www.ksee24.com>

**Technical Facilities:** Channel No. 16 (482-488 MHz). Authorized power: 326-kw max. visual. Antenna: 1972-ft above av. terrain, 237-ft. above ground, 4617-ft. above sea level.

Latitude	37°	04'	19.1"
Longitude	119°	25'	48.8"

Holds CP for change to 1972-ft above av. terrain, 237-ft. above ground, 4683-ft. above sea level; BPCDT-20041221AAS.

**Note:** Latitude and longitude coordinates shown are based on the North American Datum of 1927 (NAD 27) as currently required by the Mass Media Bureau of the FCC.

**Ownership:** Granite Broadcasting Corp. (Group Owner).

**Began Operation:** Station operating; no on-air date.

**Personnel:**

**Todd McMilliams**, President & General Manager.

**George Hillis**, Operations & Program Director.

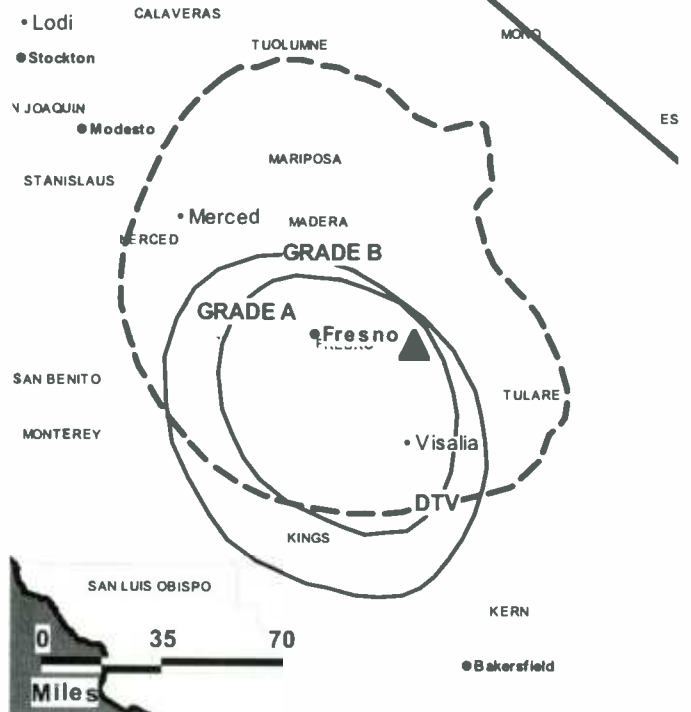
**Chris Zanghi**, Local Sales Manager.

**Julie Akins**, News Director.

**John Lockhart**, Chief Engineer.

**Kurt Karlsson**, Business Manager.

**KSEE-DT BPCDT-20041221AAS GRANTED: 3/2/2005**



**Amanda Holder**, Sales Promotion Director.

**Lisa People**, Traffic Manager.

**City of License:** Fresno. **Station DMA:** Fresno-Visalia, CA. **Rank:** 56.

**Nielsen Data:** Not available.

**KFTV**  
**Ch. 21**

**Network Service:** UNV.

**Licensee:** KFTV License Partnership, 1999 Avenue of the Stars, Suite 300, Los Angeles, CA 90067.

**Studio:** 3239 W. Ashlan Ave., Fresno, CA 93722.

**Mailing Address:** 3239 W. Ashlan Ave., Fresno, CA 93722.

**Phone:** 559-222-2121. **Fax:** 559-222-0917.

**Web Site:** http://www.univision.com

**Technical Facilities:** Channel No. 21 (512-518 MHz). Authorized power: 5000-kw max. visual. Antenna: 1985-ft above av. terrain, 217-ft. above ground, 4708-ft. above sea level.

Latitude 37° 04' 22"  
Longitude 119° 25' 53"

**Transmitter:** Bald Mountain, Meadow Lakes.

**Digital Facilities:** Channel No. 20 (506-512 MHz). Power: 350-kw max. visual. Antenna: 1903-ft above av. terrain, 135-ft. above ground.

Latitude 37° 04' 22"  
Longitude 119° 25' 50"

**FCC Digital File Number:** BPCDT-19991022ABV. Granted: March 26, 2001.

**Note:** Latitude and longitude coordinates shown are based on the North American Datum of 1927 (NAD 27) as currently required by the Mass Media Bureau of the FCC.

**News Service:** AP.

**Ownership:** Univision Communications Inc. (Group Owner).

**Began Operation:** February 27, 1962.

**Represented (sales):** Univision.

**Represented (legal):** Shaw Pittman.

**Represented (engineering):** Denny & Associates PC.

**Personnel:**

**Maria L. Gutierrez,** General & Station Manager.

**Jose Elgorriaga,** General Sales Manager.

**Ruby Valtierra,** Local Sales Manager.

**Veronica Flores,** National Sales Manager.

**Sam Belilty,** News Director.

**Ken Holden,** Chief Engineer.

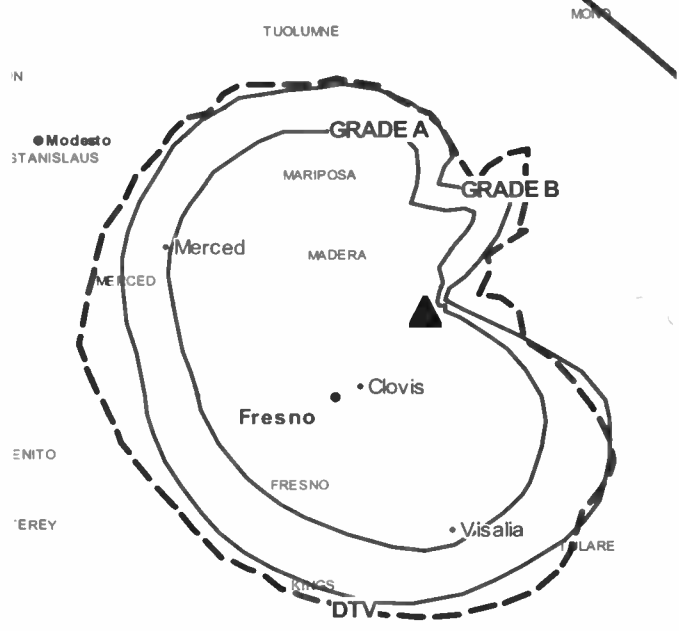
**James A. Meyer,** Business Manager & Controller.

**Sharon Jenkins,** Marketing Manager.

**Andres Sanchez,** Promotion Director.

**Eddie Renteria,** Production Manager.

**KFTV BPCT-19960701KI GRANTED: 3/6/1997**



© 2006 Warren Communications News

**Robert Mendez,** Research & Off-Air Promotion Director.  
**Elena Aguirre,** Traffic Manager.

**Rates:** On request.

**City of License:** Hanford. **Station DMA:** Fresno-Visalia, CA. **Rank:** 56.

Circulation © 2005 Nielsen. Coverage based on Nielsen study.

GrandTotal	Cable TV Households	Non-cable TV Households	Total TV Households
Estimated Station Totals *	243,140	277,930	521,070
Average Weekly Circulation (2005)	35,112	59,633	94,745
Average Daily Circulation (2005)			67,625

Station DMA Total	Cable TV Households	Non-cable TV Households	Total TV Households
Estimated Station Totals *	243,140	277,930	521,070
Average Weekly Circulation (2005)	35,112	59,633	94,745
Average Daily Circulation (2005)			67,625

\*Estimated station totals are sums of the Nielsen TV and Cable TV household estimates for each county in which the station registers viewing of more than 5% as per the Nielsen Survey Methods.

**KFTV-DT**  
**Ch. 20**

**Network Service:** UNV.

**Licensee:** KFTV License Partnership GP, 1999 Avenue of the Stars, Suite 3050, Los Angeles, CA 90067.

**Studio:** 3239 W. Ashlan Ave., Fresno, CA 93722.

**Mailing Address:** 3239 W. Ashlan Ave., Fresno, CA 93722.

**Phone:** 310-556-7600; 559-222-2121. **Fax:** 559-222-2890.

**Web Site:** <http://www.univision.com>

**Technical Facilities:** Channel No. 20 (506-512 MHz). Authorized power: 350-kw max. visual. Antenna: 1903-ft above av. terrain, 135-ft. above ground.

Latitude	37°	04'	22"
Longitude	119°	25'	50"

**Note:** Latitude and longitude coordinates shown are based on the North American Datum of 1927 (NAD 27) as currently required by the Mass Media Bureau of the FCC.

**Ownership:** Univision Communications Inc. (Group Owner).

**Began Operation:** July 1, 2002. Standard Definition.

**Represented (legal):** Shaw Pittman.

**Personnel:**

**Maria L. Gutierrez**, General Manager & Station Manager.

**Jose Elgorriaga**, General Sales Manager.

**Ruby Valtierra**, Local Sales Manager.

**Veronica Flores**, National Sales Manager.

**Sam Belilty**, News Director.

**Ken Holden**, Chief Engineer.

**James A. Meyer**, Business Manager & Controller.

**Sharon Jenkins**, Marketing Manager.

**Andres Sanchez**, Promotion Director.

KFTV-DT BPCDT-19991022ABV GRANTED: 3/26/2001



© 2006 Warren Communications News

**Eddie Renteria**, Production Manager.

**Robert Mendez**, Research & Off-Air Promotion Director.

**Elena Aguirre**, Traffic Manager.

**City of License:** Hanford. **Station DMA:** Fresno-Visalia, CA. **Rank:** 56.

**Nielsen Data:** Not available.

**KSCI**  
**Ch. 18**

**Network Service:** IND.

**Licensee:** KSLs Inc., 1990 S. Bundy Dr., Ste. 850, Los Angeles, CA 90025.

**Studio:** 1990 S. Bundy Dr., Suite 850, Los Angeles, CA 90025.

**Mailing Address:** 1990 S. Bundy Dr., Suite 850, Los Angeles, CA 90025.

**Phone:** 310-478-1818. **Fax:** 310-479-8118.

**E-mail:** jcosgrove@kscitv.com

**Web Site:** http://www.kscitv.com

**Technical Facilities:** Channel No. 18 (494-500 MHz). Authorized power: 2586-kw max. visual. Antenna: 2949-ft above av. terrain, 164-ft. above ground, 5590-ft. above sea level.

Latitude 34° 12' 50"  
Longitude 118° 03' 40"

**Digital Facilities:** Channel No. 61 (752-758 MHz). Power: 256-kw max. visual. Antenna: 2918-ft above av. terrain, 132-ft. above ground, 6033-ft. above sea level.

Latitude 34° 12' 47.8"  
Longitude 118° 03' 41"

**FCC Digital File Number:** BPCDT-981123KJ. Granted: May 19, 1999.

**Note:** Latitude and longitude coordinates shown are based on the North American Datum of 1927 (NAD 27) as currently required by the Mass Media Bureau of the FCC.

**Satellite Earth Stations:** Transmitter Harris; Miralite, 3.7-meter C-band; Paracclipse, 3.8-meter C-band; Scientific-Atlanta, 4.5-meter Ku-band; Standard Communications receivers.

**News Service:** AP.

**Ownership:** International Media Group (Group Owner).

**Began Operation:** June 30, 1977. Original city of license was San Bernardino. Sale to present owner by World Plan Executive Council approved by FCC December 19, 1986 (Television Digest, Vol. 26:45). Change of city of license to Long Beach approved by FCC 1998. Transfer of control to AMG Intermediate LLC from Citicorp Venture Capital Ltd. approved by FCC January 18, 2001.

**Represented (engineering):** Wilkinson Barker Knauer LLP.

**Personnel:**

**Jon Yasuda**, President & Chief Operating Officer.

**Richard Millet**, Vice President & General Manager.

**Alice Lee**, Research & Marketing Director.

**Kathy Iniba**, Traffic Manager.

**Gannon Gray**, General Sales Manager.

**April Kuan**, News Director.

**Bill Welty**, Vice President & Engineering Director.

**Anthony Cortese**, Chief Financial Officer.

KSCI BMPCT-20010511AAQ GRANTED: 6/22/2001



**Eva McKeown**, Program Director.

**Melinda Ou**, Public Relations Director.

**Rates:** On request.

**City of License:** Long Beach. **Station DMA:** Los Angeles, CA. **Rank:** 2.

Circulation © 2005 Nielsen. Coverage based on Nielsen study.

GrandTotal	Cable TV Households	Non-cable TV Households	Total TV Households
Estimated Station Totals *	2,383,220	1,759,880	4,143,100
Average Weekly Circulation (2005)	162,544	120,218	282,762
Average Daily Circulation (2005)			93,390
Station DMA Total	Cable TV Households	Non-cable TV Households	Total TV Households
Estimated Station Totals *	2,383,220	1,759,880	4,143,100
Average Weekly Circulation (2005)	162,544	120,218	282,762
Average Daily Circulation (2005)			93,390

\*Estimated station totals are sums of the Nielsen TV and Cable TV household estimates for each county in which the station registers viewing of more than 5% as per the Nielsen Survey Methods.

**KSCI-DT**

**Ch. 61**

**Network Service:** IND.

**Licensee:** KSLs Inc., 1990 S. Bundy Dr., Suite 850, Los Angeles, CA 90025.

**Studio:** Suite 850, 1990 S. Bundy Dr., Los Angeles, CA 90025.

**Mailing Address:** 1990 S. Bundy Dr., Suite 850, Los Angeles, CA 90025.

**Phone:** 310-478-1818. **Fax:** 310-479-8118.

**E-mail:** jcosgrove@kscitv.com

**Web Site:** <http://www.kscitv.com>

**Technical Facilities:** Channel No. 61 (752-758 MHz). Authorized power: 256-kw max. visual. Antenna: 2918-ft above av. terrain, 132-ft. above ground, 6033-ft. above sea level.

Latitude	34°	12'	47.8"
Longitude	118°	03'	41"

**Note:** Latitude and longitude coordinates shown are based on the North American Datum of 1927 (NAD 27) as currently required by the Mass Media Bureau of the FCC.

**News Service:** AP.

**Ownership:** International Media Group (Group Owner).

**Began Operation:** November 5, 2001. Standard Definition.

**Represented (legal):** Wilkinson Barker Knauer LLP.

**Represented (engineering):** Hammett & Edison Inc.

**Personnel:**

**John Yasuda**, President & Chief Operating Officer.

**Richard Millet**, Vice President & General Manager.

**Gannon Gray**, General Sales Manager.

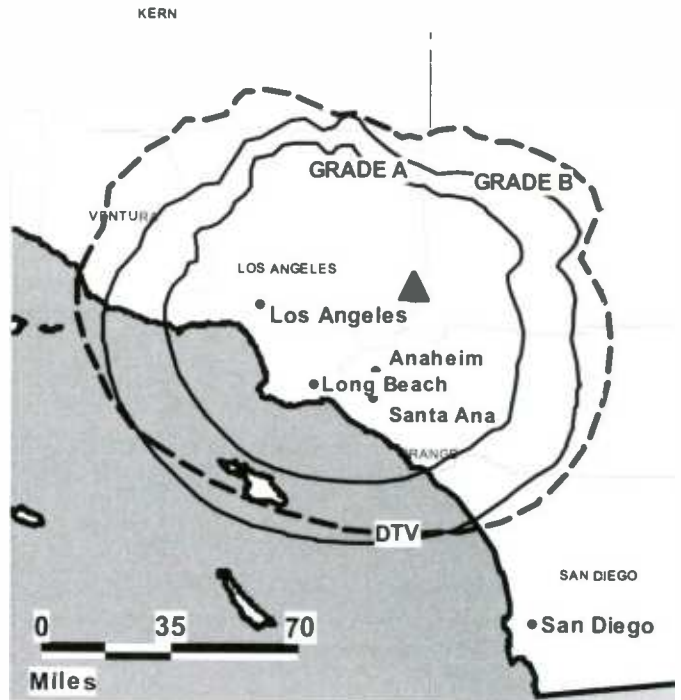
**April Kuan**, News Director.

**Bill Weltu**, Vice President & Engineering Director.

**Anthony Cortese**, Chief Financial Officer.

**Eva McKeown**, Program Director.

KSCI-DT BMLCDT-20040930BWO GRANTED: 1/28/2005



© 2006 Warren Communications News

**Alice Lee**, Research & Marketing Director.

**Kathy Iniba**, Traffic Manager.

**Melinda Ou**, Public Relations Director.

**Highest 30 Sec. Rate:** \$600.00.

**City of License:** Long Beach. **Station DMA:** Los Angeles, CA. **Rank:** 2.

**Nielsen Data:** Not available.



**KABC-DT**  
**Ch. 53**

**Network Service:** ABC.

**Licensee:** ABC Holding Co. Inc., 77 W. 66th St., 16th Floor, New York, NY 10023.

**Studio:** 500 Circle Seven Dr., Glendale, CA 91201.

**Mailing Address:** 500 Circle Seven Dr., Glendale, CA 91201.

**Phone:** 818-863-7777. **Fax:** 818-863-7207.

**E-mail:** doug.coss@abc.com

**Web Site:** http://www.abc7.com

**Technical Facilities:** Channel No. 53 (704-710 MHz). Authorized power: 182.5-kw max. visual. Antenna: 3031-ft above av. terrain, 267-ft. above ground, 5974-ft. above sea level.

Latitude	34°	13'	37"
Longitude	118°	03'	58"

Requests CP for change to 1000-kw max. visual, 2920-ft above av. terrain, 135-ft. above ground, 5804-ft. above sea level; lat. 34° 13' 29", long. 118° 00' 48", BPCDT-20041018ABW.

**Transmitter:** Bldg. 15, Video Rd., Mount Wilson.

**Note:** Latitude and longitude coordinates shown are based on the North American Datum of 1927 (NAD 27) as currently required by the Mass Media Bureau of the FCC.

**Ownership:** Disney Enterprises Inc. (Group Owner).

**Began Operation:** November 1, 1998.

**Personnel:**

**Arnold J. Kleiner**, President & General Manager.

**Cheryl Fair**, Vice President & News Director.

**Spencer McCoy**, Vice President & General Sales Manager.

**Doug Coss**, Vice President & Marketing Sales Promotion.

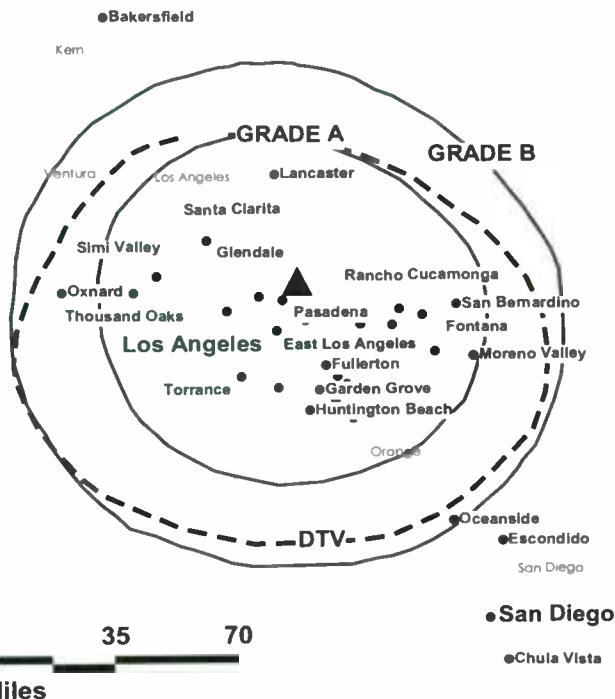
**Bill Burton**, Vice President & Program, Promotion & Advertising Director.

**Howard Daniels**, Vice President, Finance.

**John Holland**, Vice President & Chief Engineer.

**Fran Viesti**, Vice President & Local Sales Manager.

**KABC-DT BPCDT-980430KE GRANTED: 7/30/1998**



**Tom Levee**, National Sales Manager.

**Dennis Aimino**, Research Director.

**Sandy Hill**, Sales Service Manager.

**Rates:** On request.

**City of License:** Los Angeles. **Station DMA:** Los Angeles, CA. **Rank:** 2.

**Nielsen Data:** Not available.

**KABC-TV**  
(formerly KECA-TV)  
Ch. 7

**Network Service:** ABC.

**Licensee:** ABC Holding Co. Inc., W. 66th St., 16th Floor, New York, NY 10023.

**Studio:** ABC7 Broadcast Center, 500 Circle 7 Dr., Glendale, CA 91201.

**Mailing Address:** 500 Circle 7 Dr., ABC 7 Broadcast Center, Glendale, CA 91201.

**Phone:** 818-863-7777. **Fax:** 818-863-7207.

**E-mail:** doug.coss@abc.com

**Web Site:** http://www.abc7.com

**Technical Facilities:** Channel No. 7 (174-180 MHz). Authorized power: 141.25-kw visual, 28.9-kw aural. Antenna: 3210-ft above av. terrain, 470-ft. above ground, 6176-ft. above sea level.

Latitude 34° 13' 37"  
Longitude 118° 03' 58"

Requests CP for change to 161-kw visual, 2972-ft above av. terrain, 187-ft. above ground, 5856-ft. above sea level; lat. 34° 13' 29", long. 118° 003' 48", BPCT-20041018ABS.

**Digital Facilities:** Channel No. 53 (704-710 MHz). Power: 182.5-kw max. visual. Antenna: 3031-ft above av. terrain, 267-ft. above ground, 5974-ft. above sea level.

Latitude 34° 13' 37"  
Longitude 118° 03' 58"

**FCC Digital File Number:** BPCDT-980430KE. Granted: July 30, 1998.

**Note:** Latitude and longitude coordinates shown are based on the North American Datum of 1927 (NAD 27) as currently required by the Mass Media Bureau of the FCC.

**Multichannel TV Sound:** Stereo only.

**Satellite Earth Stations:** Transmitter Harris; Andrew, 5.6-meter Ku-band; Andrew, 9.3-meter C-band.

**AM Affiliate:** KABC, 5-kw, 790 kHz.

**FM Affiliate:** KLOS, 20-kw, 95.5 MHz (No. 238), 196-ft.

**SNG Mobile Dish:** Dalsat, 3.7-meter Ku-band.

**News Services:** CNS, AP.

**Ownership:** Disney Enterprises Inc. (Group Owner).

**Began Operation:** September 16, 1949. Originally broadcast as KECA-TV. Sale to present owner by Capital Cities/ABC approved by FCC February 8, 1996.

**Represented (sales):** ABC National Television Sales.

**Personnel:**

Arnold J. Kleiner, President & General Manager.

Spencer McCoy, Vice President & General Sales Manager.

Fran Viesti, Vice President & Local Sales Manager.

Sandy Hill, Sales Service Manager.

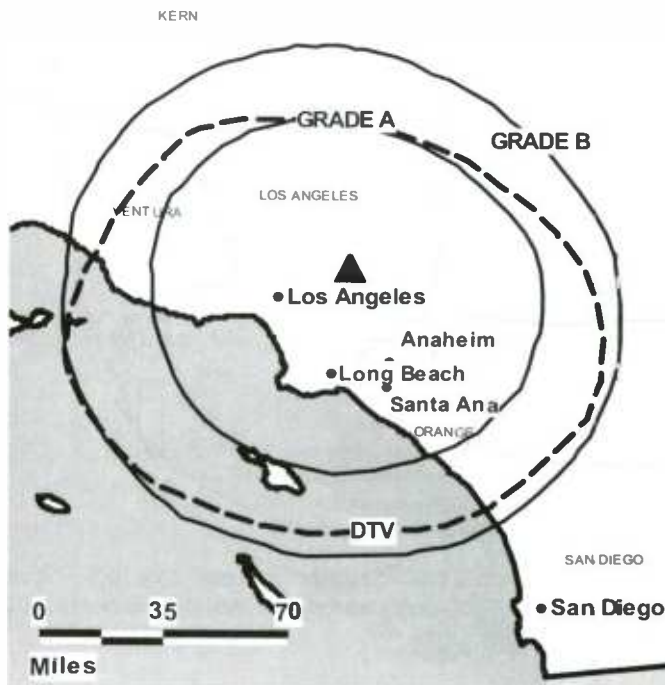
Tom Levee, National Sales Manager.

Cheryl Fair, Vice President & News Director.

John Holland, Vice President & Chief Engineer.

Howard Daniels, Vice President, Finance.

KABC-TV BPCT-19830817KF GRANTED: 12/5/1983



© 2006 Warren Communications News

Bill Burton, Vice President & Program, Promotion & Advertising Director.

Doug Coss, Vice President, Marketing Sales Promotion.

Dennis Aimino, Research Director.

**Rates:** On request.

**City of License:** Los Angeles. **Station DMA:** Los Angeles, CA. **Rank:** 2.

Circulation © 2005 Nielsen. Coverage based on Nielsen study.

GrandTotal	Cable TV Households	Non-cable TV Households	Total TV Households
Estimated Station Totals *	3,346,570	3,515,790	6,862,360
Average Weekly Circulation (2005)	2,174,225	1,666,781	3,841,006
Average Daily Circulation (2005)			1,810,558
Station DMA Total	Cable TV Households	Non-cable TV Households	Total TV Households
Estimated Station Totals *	3,092,670	2,303,720	5,396,390
Average Weekly Circulation (2005)	2,140,772	1,553,134	3,693,906
Average Daily Circulation (2005)			1,782,634
Other DMA Total	Cable TV Households	Non-cable TV Households	Total TV Households
Estimated Station Totals *	253,900	1,212,070	1,465,970
Average Weekly Circulation (2005)	33,453	113,647	147,100
Average Daily Circulation (2005)			27,924

\*Estimated station totals are sums of the Nielsen TV and Cable TV household estimates for each county in which the station registers viewing of more than 5% as per the Nielsen Survey Methods.

**KCAL-DT**  
**Ch. 43**

**Network Service:** IND.

**Licensee:** Viacom TV Stations Group of Los Angeles LLC, 2000 K St. NW, Suite 725, Washington, DC 20006.

**Studio:** 6121 Sunset Blvd., Los Angeles, CA 90028.

**Mailing Address:** 6121 Sunset Blvd., Los Angeles, CA 90028.

**Phone:** 323-467-9999. **Fax:** 323-460-3082.

**E-mail:** news@kcal9.com

**Web Site:** http://www.kcal.com

**Technical Facilities:** Channel No. 43 (644-650 MHz). Authorized power: 300-kw max. visual, aural. Antenna: 3107-ft above av. terrain, 338-ft. above ground, 6050-ft. above sea level.

Latitude	34°	13'	38"
Longitude	118°	004'	000"

Requests CP for change to 495-kw max. visual, 3120-ft above av. terrain, 338-ft. above ground, 6050-ft. above sea level; BPCDT-20040730AWC.

**Transmitter:** Mount Wilson, near Altadena.

**Note:** Latitude and longitude coordinates shown are based on the North American Datum of 1927 (NAD 27) as currently required by the Mass Media Bureau of the FCC.

**Ownership:** Viacom Inc. (Group Owner).

**Personnel:**

**Don Corsini**, Vice President & General Manager.

**Tim McGowan**, Vice President, Sales, Marketing & Research.

**Patrick McClenahan**, Vice President & Station Manager.

**Michael Kincaid**, Vice President & General Sales Manager.

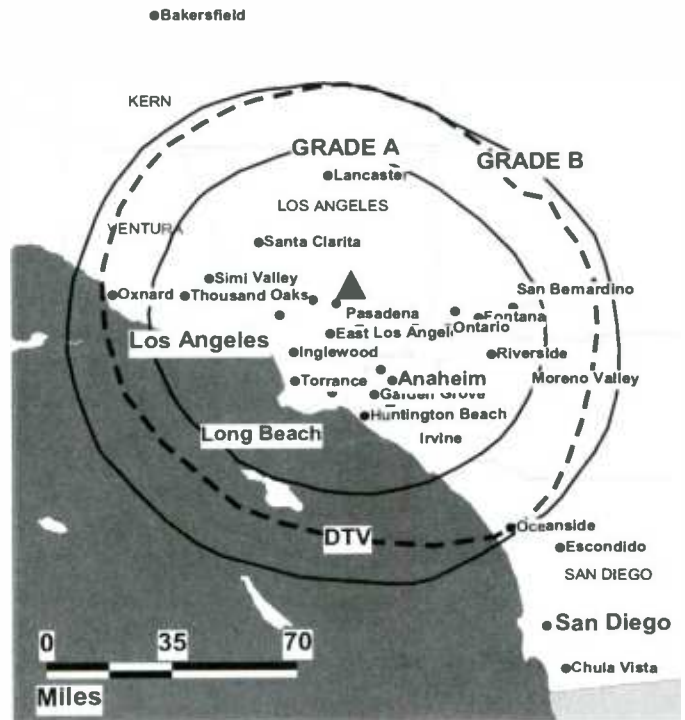
**Marilyn Rangel**, Local Sales Manager.

**Richard B. Waifisz**, National Sales Manager.

**Nancy Bauer Gonzales**, Vice President & News Director.

**Craig Harrison**, Engineering Director.

**KCAL-DT BPCDT-981201KE GRANTED: 1/22/1999**



© 2006 Warren Communications News

**Virginia Hunt**, Program Director.

**Melanie Steensland**, Vice President & Production Manager.

**Lorraine Velona**, Traffic Manager.

**City of License:** Los Angeles. **Station DMA:** Los Angeles, CA. **Rank:** 2.

**Nielsen Data:** Not available.

**KCAL-TV**  
Ch. 9

**Network Service:** IND.

**Licensee:** Viacom Television Stations Group of Los Angeles LLC, 2000 K St. NW, Suite 725, Washington, DC 20006.

**Studio:** 6121 Sunset Blvd., Los Angeles, CA 90028.

**Mailing Address:** 6121 Sunset Blvd., Los Angeles, CA 90028.

**Phone:** 323-467-9999. **Fax:** 323-460-3082.

**E-mail:** news@kcal.com

**Web Site:** http://www.kcal.com

**Technical Facilities:** Channel No. 9 (186-192 MHz). Authorized power: 141-kw max. visual, 28.2-kw aural. Antenna: 3182-ft above av. terrain, 395-ft. above ground, 6135-ft. above sea level.

Latitude 34° 13' 38"  
Longitude 118° 004' 000"

**Transmitter:** Mount Wilson, near Altadena.

**Digital Facilities:** Channel No. 43 (644-650 MHz). Power: 300-kw max. visual, aural. Antenna: 3107-ft above av. terrain, 338-ft. above ground, 6050-ft. above sea level.

Latitude 34° 13' 38"  
Longitude 118° 004' 000"

**Note:** Latitude and longitude coordinates shown are based on the North American Datum of 1927 (NAD 27) as currently required by the Mass Media Bureau of the FCC.

**Multichannel TV Sound:** Stereo and separate audio program.

**Satellite Earth Stations:** Harris, 6.1-meter C-band; DX Antenna, ; Harris, 6.1-meter Ku-band; Microwave General, 6.1-meter C-band; Vertex, 4.5-meter Ku-band.

**SNG Mobile Dish:** Andrew, 2.6-meter Ku-band.

**News Services:** AP, CNS.

**Ownership:** Viacom Inc. (Group Owner).

**Began Operation:** August 25, 1948. Originally operated as KFI-TV. Sold to RKO General by Earl C. Anthony (Television Digest Vol. 7:23, 32, 36). On July 20, 1988 FCC approved dismissal of RKO application for license renewal, grant of Fidelity Television Inc.'s application & subsequent transfer of station to The Walt Disney Co. (Vol. 25:45; 26:48; 27:5, 11, 36; 28:30). Sale to Young Broadcasting Inc. by The Walt Disney Co. approved by FCC September 20, 1996 (Vol. 36:4, 21, 33, 38, 40). Sale to present owner by Young Broadcasting Inc. approved by FCC May 3, 2002 (Vol. 42:7, 19).

**Represented (sales):** Adam Young Inc.

**Represented (legal):** Wiley, Rein & Fielding.

**Personnel:**

**Don Corsini,** Vice President & General Manager.

**Patrick McClenahan,** Vice President & Station Manager.

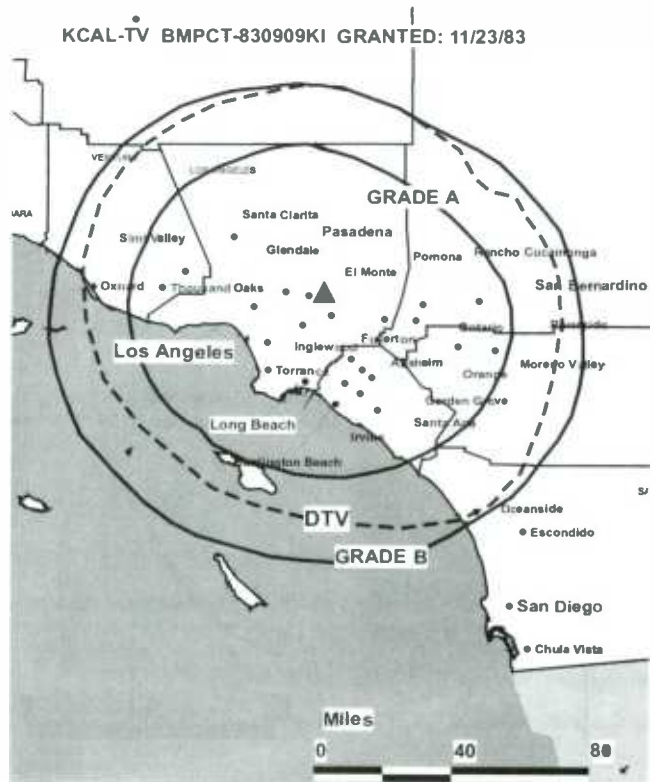
**Tim McGowan,** Vice President, Sales, Marketing & Research.

**Michael Kincaid,** Vice President & General Sales Manager.

**Marilyn Rangel,** Local Sales Manager.

**Richard B. Waifisz,** National Sales Manager.

**Nancy Bauer Gonzales,** Vice President & News Director.



© 2006 Warren Communications News

**Craig Harrison,** Engineering Director.

**Virginia Hunt,** Program Director.

**Melanie Steensland,** Vice President & Production Manager.

**Lorraine Velona,** Traffic Manager.

**City of License:** Los Angeles. **Station DMA:** Los Angeles, CA. **Rank:** 2.

Circulation © 2005 Nielsen Coverage based on Nielsen study.

GrandTotal	Cable TV Households	Non-cable TV Households	Total TV Households
Estimated Station Totals *	3,557,220	2,298,440	5,855,660
Average Weekly Circulation (2005)	1,394,134	1,127,197	2,521,331
Average Daily Circulation (2005)			899,596
Station DMA Total	Cable TV Households	Non-cable TV Households	Total TV Households
Estimated Station Totals *	3,092,670	2,298,440	5,391,110
Average Weekly Circulation (2005)	1,314,728	1,127,197	2,441,925
Average Daily Circulation (2005)			882,646
Other DMA Total	Cable TV Households	Non-cable TV Households	Total TV Households
Estimated Station Totals *	464,550	0	464,550
Average Weekly Circulation (2005)	79,406	0	79,406
Average Daily Circulation (2005)			16,950

\*Estimated station totals are sums of the Nielsen TV and Cable TV household estimates for each county in which the station registers viewing of more than 5% as per the Nielsen Survey Methods.

**KCBS-DT**  
**Ch. 60**

**Network Service:** CBS.

**Licensee:** CBS Broadcasting Inc., 2000 K St. NW, Suite 725, Washington, DC 20006.

**Studio:** 6121 Sunset Blvd., Los Angeles, CA 90028.

**Mailing Address:** 6121 Sunset Blvd., Los Angeles, CA 90028.

**Phone:** 323-460-3000. **Fax:** 323-460-3277.

**E-mail:** kcbstvnews@cbs.com

**Web Site:** <http://www.cbs2.com>

**Technical Facilities:** Channel No. 60 (746-752 MHz). Authorized power: 469-kw max. visual. Antenna: 3566-ft above av. terrain, 902-ft. above ground, 6558-ft. above sea level.

Latitude	34°	13'	55"
Longitude	118°	04'	18"

**Transmitter:** 123 CBS Lane, Mount Wilson.

**Note:** Latitude and longitude coordinates shown are based on the North American Datum of 1927 (NAD 27) as currently required by the Mass Media Bureau of the FCC.

**Ownership:** Viacom Inc. (Group Owner).

**Began Operation:** November 1, 1998. High Definition.

**Personnel:**

**Michael Kincaid**, Senior Vice President & General Sales Manager.

**Don Corsini**, General Manager.

**Amy Nizich-Goldstein**, Sales Director.

**Dave Diederich**, Local Sales Manager.

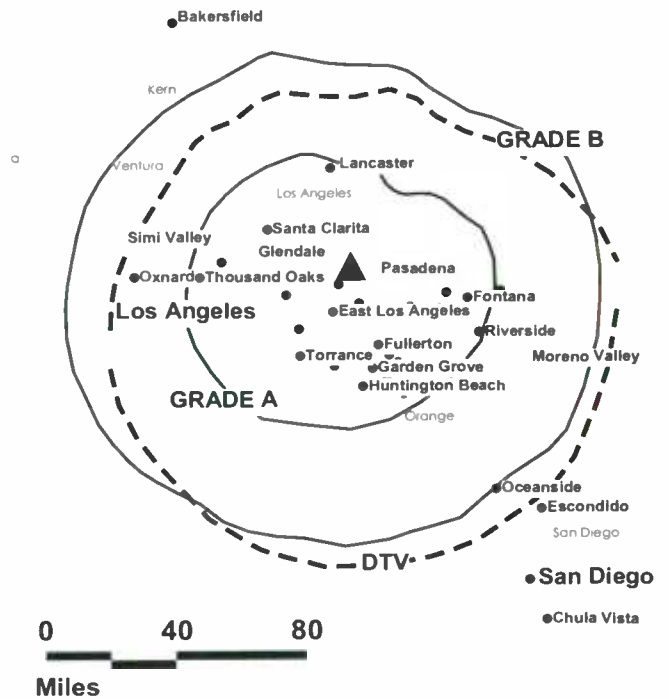
**Patti Tang**, Local Sales Manager.

**Nancy Bauer-Gonzales**, News Director.

**Debra Hurd**, Broadcast Operations & Engineering Director.

**Paul Latham**, Controller.

**KCBS-DT BPCDT-980427KI GRANTED: 7/30/1998**



© 2006 Warren Communications News

**Virginia Hunt**, Program & Research Director.

**Stephanie Rodriguez**, Creative Services & Community Affairs Director.

**Rates:** On request.

**City of License:** Los Angeles. **Station DMA:** Los Angeles, CA. **Rank:** 2.

**Nielsen Data:** Not available.



# California — Los Angeles

## KCBS-TV Ch. 2

**Network Service:** CBS.

**Licensee:** CBS Broadcasting Inc., 2000 K St. NW, Suite 725, Washington, DC 20006.

**Studio:** 6121 Sunset Blvd., Los Angeles, CA 90028.

**Mailing Address:** 6121 Sunset Blvd., Los Angeles, CA 90028.

**Phone:** 323-460-3000. **Fax:** 323-460-3277.

**E-mail:** kcbstvnews@cbs.com

**Web Site:** <http://www.cbs2.com>

**Technical Facilities:** Channel No. 2 (54-60 MHz). Authorized power: 36.3-kw visual, 7.24-kw aural. Antenna: 3599-ft above av. terrain, 935-ft. above ground, 6595-ft. above sea level.

Latitude 34° 13' 55"  
Longitude 118° 04' 18"

**Transmitter:** 123 CBS Lane, Mount Wilson.

**Digital Facilities:** Channel No. 60 (746-752 MHz). Power: 469-kw max. visual. Antenna: 3566-ft above av. terrain, 902-ft. above ground, 6558-ft. above sea level.

Latitude 34° 13' 55"  
Longitude 118° 04' 18"

**FCC Digital File Number:** BPCDT-980427K1. Granted: July 30, 1998.

**Note:** Latitude and longitude coordinates shown are based on the North American Datum of 1927 (NAD 27) as currently required by the Mass Media Bureau of the FCC.

**Multichannel TV Sound:** Stereo and separate audio program.

**AM Affiliate:** KNX, 50-kw, 1070 kHz.

**FM Affiliate:** KCBS-FM, 54-kw, 93.1 MHz (No. 226), 3036-ft.

**News Services:** CNS, AP.

**Ownership:** Viacom Inc. (Group Owner).

**Began Operation:** May 6, 1948. Originally operated as KTSN. Sold to CBS Inc. December 1950 (Television Digest, Vol. 6:46, 52). Sale to present owner by CBS Inc. approved by FCC May 3, 2000.

**Represented (sales):** CBS Television Stations National Sales.

### Personnel:

**Don Corsini,** Vice President & General Manager.

**Michael Kincaid,** Senior Vice President & General Sales Manager.

**Amy Nizich-Goldstein,** Sales Director.

**Dave Diederich,** Local Sales Manager.

**Patti Tang,** Local Sales Manager.

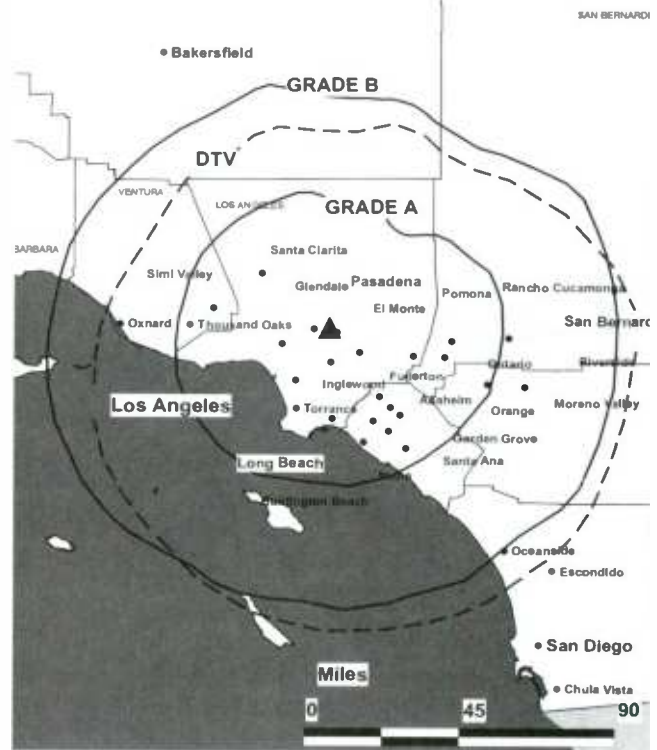
**Nancy Bauer-Gonzales,** News Director.

**Debra Hurd,** Broadcast Operations & Engineering Director.

**Paul Latham,** Controller.

**Virginia Hunt,** Program & Research Director.

KCBS-TV BPCT-850919KW GRANTED: 2/27/86



© 2006 Warren Communications News

**Stephanie Rodriguez,** Creative Services & Community Affairs Director.

**Rates:** On request.

**City of License:** Los Angeles. **Station DMA:** Los Angeles, CA. **Rank:** 2.

Circulation © 2005 Nielsen. Coverage based on Nielsen study.

GrandTotal	Cable TV Households	Non-cable TV Households	Total TV Households
Estimated Station Totals *	3,295,190	3,483,810	6,779,000
Average Weekly Circulation (2005)	1,980,611	1,342,149	3,322,760
Average Daily Circulation (2005)			1,395,626
Station DMA Total	Cable TV Households	Non-cable TV Households	Total TV Households
Estimated Station Totals *	3,092,670	2,303,720	5,396,390
Average Weekly Circulation (2005)	1,965,792	1,230,061	3,195,853
Average Daily Circulation (2005)			1,373,198
Other DMA Total	Cable TV Households	Non-cable TV Households	Total TV Households
Estimated Station Totals *	202,520	1,180,090	1,382,610
Average Weekly Circulation (2005)	14,819	112,088	126,907
Average Daily Circulation (2005)			22,428

\*Estimated station totals are sums of the Nielsen TV and Cable TV household estimates for each county in which the station registers viewing of more than 5% as per the Nielsen Survey Methods.



**KCOP-DT**

**Ch. 66**

**Network Service:** UPN.

**Licensee:** Fox Television Stations Inc., 5151 Wisconsin Ave. NW, Washington, DC 20016.

**Studio:** 1999 S. Bundy Drive, Los Angeles, CA 90025.

**Mailing Address:** 1999 S. Bundy Dr., Los Angeles, CA 90025.

**Phone:** 310-584-3361; 310-584-2000. **Fax:** 310-584-2217.

**E-mail:** newsdirector@upn13.com

**Web Site:** http://www.upn13.com

**Technical Facilities:** Channel No. 66 (782-788 MHz). Authorized power: 371-kw max. visual, aural. Antenna: 2920-ft above av. terrain, 135-ft. above ground, 5804-ft. above sea level.

Latitude	34°	13'	29"
Longitude	118°	003'	48"

Requests modification of CP for change to 1000-kw max. visual, 2920-ft above av. terrain, 41-ft. above ground, 5804-ft. above sea level; lat. 34° 13' 42", long. 118° 004' 001", BPCDT-20040609ABC.

**Transmitter:** 15.63-mi. NE of Los Angeles.

**Note:** Latitude and longitude coordinates shown are based on the North American Datum of 1927 (NAD 27) as currently required by the Mass Media Bureau of the FCC.

**Ownership:** Fox Television Stations Inc. (Group Owner).

**Began Operation:** January 4, 1999. Sale to present owner by Chris-Craft Industries Inc. approved by FCC July 23, 2001.

**Represented (engineering):** Cohen, Dippell & Everist PC.

**Personnel:**

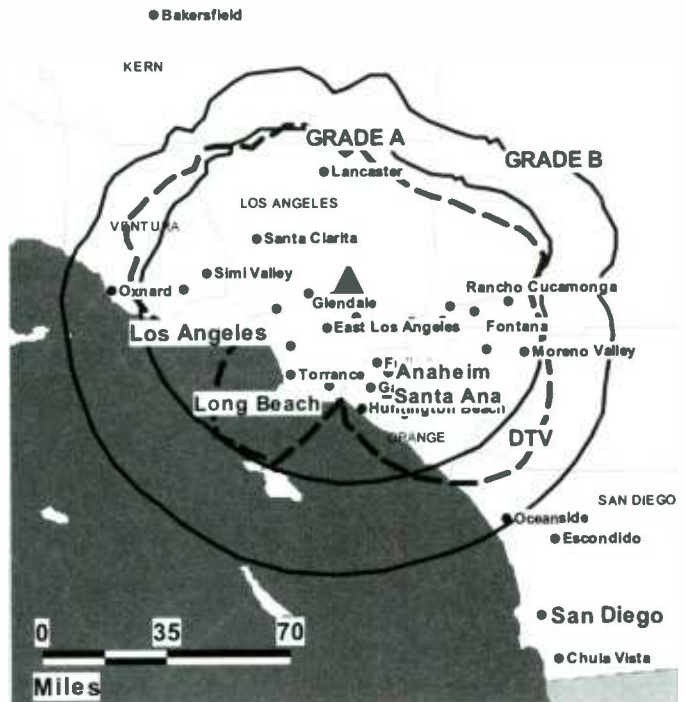
**Kevin Hale,** Vice President & General Manager.

**Stuart Evans,** Vice President, Director of Sales.

**Tom Sheehy,** Vice President, General Sales Manager.

**Jose Rios,** Vice President, News.

KCOP-DT BPCDT-20030805AFA GRANTED: 5/14/2004



© 2006 Warren Communications News

**Will Dishong,** Vice President, Broadcast Operations & Engineering.

**Jill Brow-Weller,** Research Director.

**JoLisa Jones-Corey,** Community Relations Director.

**City of License:** Los Angeles. **Station DMA:** Los Angeles, CA. **Rank:** 2.

**Nielsen Data:** Not available.

**KCOP-TV**

**Ch. 13**

**Network Service:** UPN.

**Licensee:** Fox Television Stations Inc., 5151 Wisconsin Ave. NW, Washington, DC 20016.

**Studio:** 1999 S. Buncy Dr., Los Angeles, CA 90025.

**Mailing Address:** 1999 S. Buncy Dr., Los Angeles, CA 90025.

**Phone:** 310-584-3361; 310-584-2000. **Fax:** 310-584-2217.

**E-mail:** newsdirector@upn13.com

**Web Site:** http://www.upn13.com

**Technical Facilities:** Channel No. 13 (210-216 MHz). Authorized power: 161-kw max. visual, aural. Antenna: 2972-ft above av. terrain, 187-ft. above ground, 5856-ft. above sea level.

Latitude 34° 13' 29"  
Longitude 118° 003' 48"

**Digital Facilities:** Channel No. 66 (782-788 MHz). Power: 371-kw max. visual, aural. Antenna: 2920-ft above av. terrain, 135-ft. above ground, 5804-ft. above sea level.

Latitude 34° 13' 29"  
Longitude 118° 003' 48"

**FCC Digital File Number:** BPCDT-980804KE. Granted: May 14, 2004.

**Note:** Latitude and longitude coordinates shown are based on the North American Datum of 1927 (NAD 27) as currently required by the Mass Media Bureau of the FCC.

**Satellite Earth Stations:** Transmitter RCA; Miralite, 3.7-meter C-band; Vertex, 4.7-meter Ku-band; RF Systems, 5.5-meter C-band; Scientific-Atlanta, 10-meter C-band; Standard Communications, Scientific-Atlanta receivers.

**SNG Mobile Dish:** RF Systems, 2.4-meter Ku-band.

**News Services:** UPI, CNN Newsource, AP.

**Ownership:** Fox Television Stations Inc. (Group Owner).

**Began Operation:** September 17, 1948. Sale to present owner by Chris-Craft Industries Inc. approved by FCC July 23, 2001 (Television Digest, Vol. 40:34; 41:31). Sale to Chris-Craft Industries Inc. (formerly NAFI Corp.) by Bing Crosby, Kenyon Brown, George L. Coleman & Joseph A. Thomas approved by FCC January 27, 1960 (Vol. 15:33, 36, 43; 16:5). Sale to Crosby, et al., by Copley Press approved by FCC December 11, 1957 (Vol. 13:16, 22, 34, 50). Copley acquired station, operating as KLAC-TV, from Mrs. Dorothy Schiff Sonneborn, December 23, 1953 (Vol. 9:49, 32).

**Represented (sales):** United Television Sales.

**Represented (legal):** O'Melveny & Myers LLP.

**Personnel:**

**Kevin Hale,** Vice President & General Manager.

**Stuart Evans,** Vice President & Sales Director.

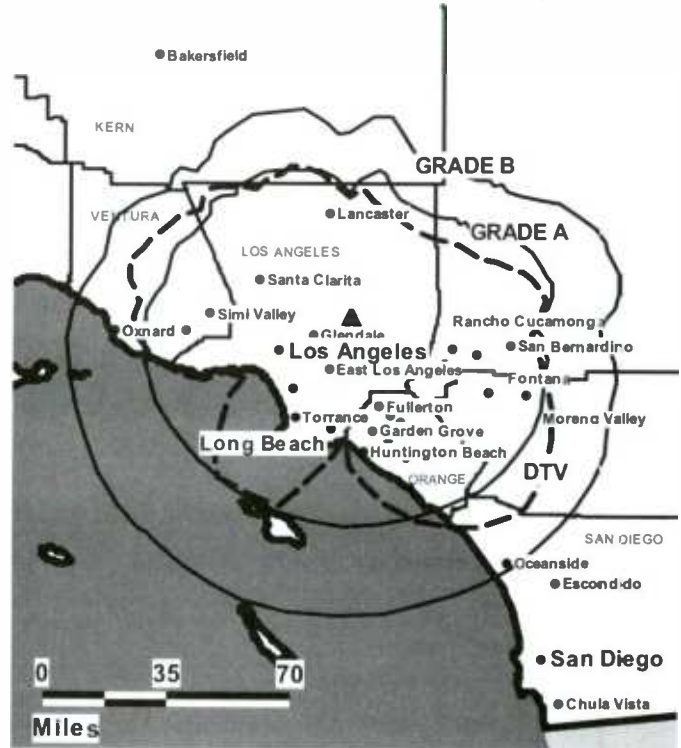
**Tom Sheehy,** Vice President, General Sales Manager.

**Jose Rios,** Vice President, News Manager.

**Will Dishong,** Vice President, Broadcast Operations & Engineer.

**Jill Brow-Weller,** Research Director.

KCOP-TV BPCT-20030805ACB GRANTED: 10/6/2003



© 2006 Warren Communications News

JoLisa Jones-Corey, Community Relations Director.

**Highest 30 Sec. Rate:** \$18,000.

**City of License:** Los Angeles. **Station DMA:** Los Angeles, CA. **Rank:** 2.

Circulation © 2005 Nielsen. Coverage based on Nielsen study.

GrandTotal	Cable TV Households	Non-cable TV Households	Total TV Households
Estimated Station Totals *	3,442,570	2,298,440	5,741,010
Average Weekly Circulation (2005)	1,257,095	988,234	2,245,329
Average Daily Circulation (2005)			704,257
Station DMA Total	Cable TV Households	Non-cable TV Households	Total TV Households
Estimated Station Totals *	3,092,670	2,298,440	5,391,110
Average Weekly Circulation (2005)	1,209,960	988,234	2,198,194
Average Daily Circulation (2005)			696,425
Other DMA Total	Cable TV Households	Non-cable TV Households	Total TV Households
Estimated Station Totals *	349,900	0	349,900
Average Weekly Circulation (2005)	47,135	0	47,135
Average Daily Circulation (2005)			7,832

\*Estimated station totals are sums of the Nielsen TV and Cable TV household estimates for each county in which the station registers viewing of more than 5% as per the Nielsen Survey Methods.

**KMEX-DT**  
**Ch. 35**

**Network Service:** UNV.

**Grantee:** KMEX License Partnership GP, 1999 Avenue of the Stars, Suite 3050, Los Angeles, CA 90067.

**Studio:** 5999 Center Dr., Los Angeles, CA 90045.

**Mailing Address:** 5999 Center Dr., Los Angeles, CA 90045.

**Phone:** 310-216-3434. **Fax:** 310-348-3459.

**Web Site:** <http://www.kmex.com>

**Technical Facilities:** Channel No. 35 (596-602 MHz). Authorized power: 400-kw max. visual. Antenna: 3189-ft above av. terrain, 381-ft. above ground.

Latitude	34°	13'	36"
Longitude	118°	03'	59"

**Note:** Latitude and longitude coordinates shown are based on the North American Datum of 1927 (NAD 27) as currently required by the Mass Media Bureau of the FCC.

**Ownership:** Univision Communications Inc. (Group Owner).

**Began Operation:** November 1, 2002.

**Represented (legal):** Shaw Pittman.

**Personnel:**

**Jorge Delgado**, President & General Manager.

**Mark Dante**, General Sales Manager.

**Lori Morley**, Local Sales Manager.

**Jack Randall**, East Coast Sales Manager.

**Chris Corr**, West Coast Sales Manager.

**Jorge Mettey**, News Director.

**Chris Homer**, Chief Engineer.

**Carl Friedlander**, Finance Director.

**Antoinette Gill**, Program Director & Traffic Manager.

KMEX-DT BMPCDT-20010727AAAY GRANTED: 8/10/2001



© 2006 Warren Communications News

**Louis De La Parra**, Promotion & Marketing Director.

**Harry Whitman**, Research Director.

**Christina Sanchez**, Public Affairs Director & Communications Manager.

**City of License:** Los Angeles. **Station DMA:** Los Angeles, CA. **Rank:** 2.

**Nielsen Data:** Not available.

**KMEX-TV**  
**Ch. 34**

**Network Service:** UNV.

**Licensee:** KMEX License Partnership, 1999 Avenue of the Stars, Suite 3050, Los Angeles, CA 90067.

**Studio:** 5999 Center Dr., Los Angeles, CA 90045.

**Mailing Address:** 5999 Center Dr., Los Angeles, CA 90045.

**Phone:** 310-216-3434. **Fax:** 310-348-3459.

**Web Site:** <http://www.kmex.com>

**Technical Facilities:** Channel No. 34 (590-596 MHz). Authorized power: 2291-kw max. visual. Antenna: 3136-ft above av. terrain, 322-ft. above ground.

Latitude 34° 13' 36"  
Longitude 118° 03' 59"

**Digital Facilities:** Channel No. 35 (596-602 MHz). Power: 400-kw max. visual. Antenna: 3189-ft above av. terrain, 381-ft. above ground.

Latitude 34° 13' 36"  
Longitude 118° 03' 59"

**FCC Digital File Number:** BPCDT-19991028AES. Granted: March 16, 2001.

**Note:** Latitude and longitude coordinates shown are based on the North American Datum of 1927 (NAD 27) as currently required by the Mass Media Bureau of the FCC.

**Satellite Earth Stations:** Transmitter Composite; Comtech, 3.8-meter KC-band; Comtech, 7-meter; Standard Components, Scientific-Atlanta receivers.

**News Services:** CNS, AP.

**Ownership:** Univision Communications Inc. (Group Owner).

**Began Operation:** September 30, 1962.

**Represented (sales):** Univision.

**Represented (legal):** Shaw Pittman.

**Represented (engineering):** Denny & Associates PC.

**Personnel:**

**Jorge Delgado,** President & General Manager.

**Mark Dante,** General Sales Manager.

**Lori Morley,** Local Sales Manager.

**Jack Randall,** East Coast Sales Manager.

**Alejandro Kahan,** West Coast Sales Manager.

**Jorge Mettey,** News Director.

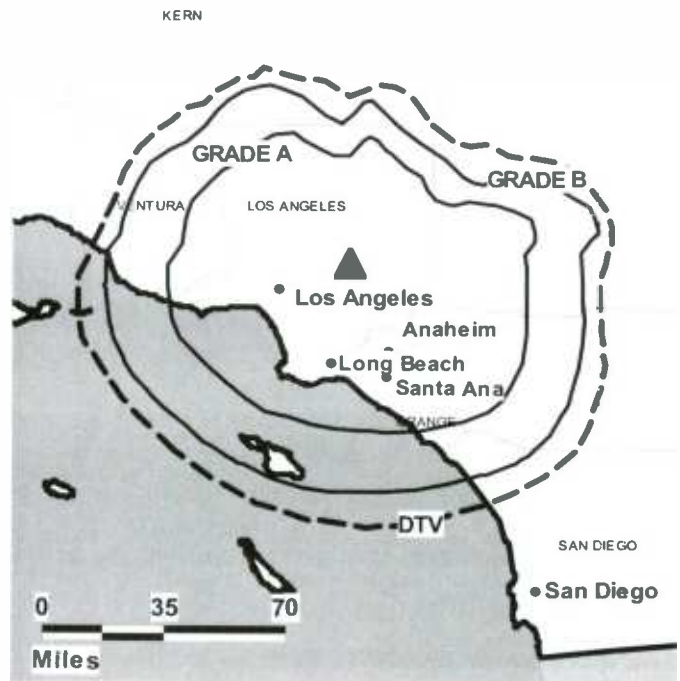
**Chris Homer,** Chief Engineer.

**Carl Friedlander,** Finance Director.

**Antoinette Gill,** Traffic & Programming Director.

**Louis De La Parra,** Promotion & Marketing Director.

KMEX-TV BMPCT-20010727AAZ GRANTED: 8/10/2001



© 2006 Warren Communications News

**Harry Whitman,** Research Director.

**Christina Sanchez-Camino,** Public Affairs Director & Communications Director.

**Rates:** On request.

**City of License:** Los Angeles. **Station DMA:** Los Angeles, CA. **Rank:** 2.

Circulation © 2005 Nielsen. Coverage based on Nielsen study.

GrandTotal	Cable TV Households	Non-cable TV Households	Total TV Households
Estimated Station Totals *	3,092,670	2,298,440	5,391,110
Average Weekly Circulation (2005)	523,869	648,363	1,172,232
Average Daily Circulation (2005)			824,652
Station DMA Total	Cable TV Households	Non-cable TV Households	Total TV Households
Estimated Station Totals *	3,092,670	2,298,440	5,391,110
Average Weekly Circulation (2005)	523,869	648,363	1,172,232
Average Daily Circulation (2005)			824,652

\*Estimated station totals are sums of the Nielsen TV and Cable TV household estimates for each county in which the station registers viewing of more than 5% as per the Nielsen Survey Methods.

**KNBC**  
**Ch. 4**

**Network Service:** NBC.

**Licensee:** NBC Telemundo License Co., c/o NBC Inc., 1299 Pennsylvania Ave. NW, Washington, DC 20004.

**Studio:** 3000 W. Alameda Ave., Burbank, CA 91523.

**Mailing Address:** 3000 W. Alameda Ave., Burbank, CA 91523.

**Phone:** 818-840-4444.

**Web Site:** <http://www.nbc4la.com>

**Technical Facilities:** Channel No. 4 (66-72 MHz). Authorized power: 44.7-kw visual, 8.94-kw aural. Antenna: 3200-ft above av. terrain, 496-ft. above ground, 6170-ft. above sea level.

Latitude 34° 13' 32"  
Longitude 118° 03' 52"

Holds CP for change to 43.7-kw visual, 3228-ft above av. terrain, 502-ft. above ground, 6181-ft. above sea level; BPCT-920303KF.

**Transmitter:** Mount Wilson.

**Digital Facilities:** Channel No. 36 (602-608 MHz). Power: 380-kw max. visual. Antenna: 3251-ft above av. terrain, 525-ft. above ground, 6204-ft. above sea level.

Latitude 34° 13' 32"  
Longitude 118° 03' 52"

**FCC Digital File Number:** BPCDT-980427KG. Granted: July 30, 1998.

**Note:** Latitude and longitude coordinates shown are based on the North American Datum of 1927 (NAD 27) as currently required by the Mass Media Bureau of the FCC.

**Multichannel TV Sound:** Stereo only.

**News Services:** UPI, CNS, AP.

**Ownership:** NBC Universal (Group Owner).

**Began Operation:** January 16, 1949.

**Represented (sales):** NBC TV Spot Sales.

**Personnel:**

Paula Madison, President & General Manager.

Michael McCarthy, Vice President, Sales.

Fran Vietti, Local Sales Manager.

Lori Perlman, Local Sales Manager.

Bob Long, Vice President, News.

Richard Lahti, Engineering Director.

Jennifer Cabaquinto, Finance Director.

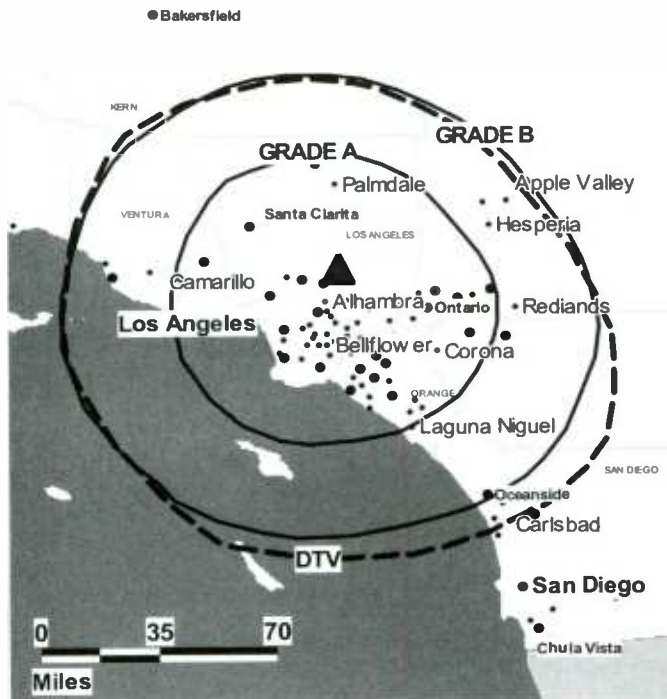
Howard Fried, Program Manager.

Ginger Zumaeta, Vice President, Advertising & Promotion.

David Bright, Research Director.

Pat Roy, Traffic Manager.

KNBC BPCT-920303KF GRANTED: 9/25/1992



© 2006 Warren Communications News

Erin Dittman, Communications Director.

**Rates:** On request.

**City of License:** Los Angeles. **Station DMA:** Los Angeles, CA. **Rank:** 2.

Circulation © 2005 Nielsen. Coverage based on Nielsen study.

GrandTotal	Cable TV Households	Non-cable TV Households	Total TV Households
Estimated Station Totals *	3,452,710	3,477,370	6,930,080
Average Weekly Circulation (2005)	2,181,703	1,502,980	3,684,683
Average Daily Circulation (2005)			1,663,283
Station DMA Total	Cable TV Households	Non-cable TV Households	Total TV Households
Estimated Station Totals *	3,092,670	2,303,720	5,396,390
Average Weekly Circulation (2005)	2,128,606	1,395,905	3,524,511
Average Daily Circulation (2005)			1,626,368
Other DMA Total	Cable TV Households	Non-cable TV Households	Total TV Households
Estimated Station Totals *	360,040	1,173,650	1,533,690
Average Weekly Circulation (2005)	53,097	107,075	160,172
Average Daily Circulation (2005)			36,915

\*Estimated station totals are sums of the Nielsen TV and Cable TV household estimates for each county in which the station registers viewing of more than 5% as per the Nielsen Survey Methods.



**KNBC-DT**

**Ch. 36**

**Network Service:** NBC.

**Licensee:** NBC Telemundo License Co., c/o NBC Inc., 1299 Pennsylvania Ave. NW, Washington, DC 20004.

**Studio:** 3000 W. Alameda Ave., Burbank, CA 91523.

**Mailing Address:** 3000 W. Alameda Ave., Burbank, CA 91523.

**Phone:** 818-840-4444.

**Web Site:** <http://www.nbc4la.com>

**Technical Facilities:** Channel No. 36 (602-608 MHz). Authorized power: 380-kw max. visual. Antenna: 3251-ft above av. terrain, 525-ft. above ground, 6204-ft. above sea level.

Latitude	34°	13'	32"
Longitude	118°	03'	52"

Requests CP for change to 665-kw max. visual; BPCDT-20050406ACJ.

**Transmitter:** Mount Wilson, 15.5-mi. NE of Los Angeles.

**Note:** Latitude and longitude coordinates shown are based on the North American Datum of 1927 (NAD 27) as currently required by the Mass Media Bureau of the FCC.

**Ownership:** NBC Universal (Group Owner).

**Began Operation:** October 23, 1998.

**Represented (engineering):** Denny & Associates PC.

**Personnel:**

**Paula Madison**, President & General Manager.

**Michael McCarthy**, Vice President, Sales.

**Lori Perlman**, Local Sales Manager.

**Fran Vietti**, Local Sales Manager.

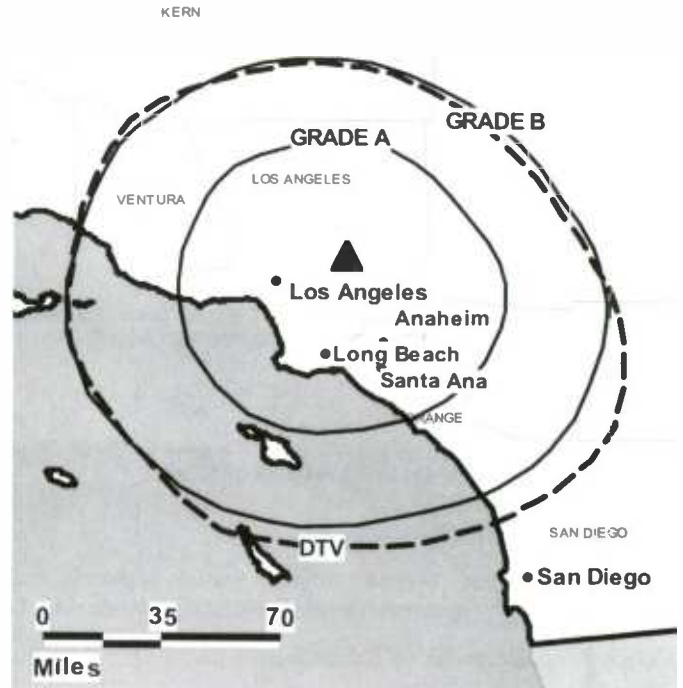
**Bob Long**, Vice President, News Director.

**Richard Lahti**, Engineering Director.

**Jennifer Cabaquinto**, Finance Director.

**Howard Fried**, Program Manager.

**KNBC-DT BPCDT-19980427KG GRANTED: 7/30/1998**



© 2006 Warren Communications News

**Ginger Zumaeta**, Vice President, Advertising & Promotions.

**David Bright**, Research Director.

**Pat Roy**, Traffic Manager.

**Eric Dittman**, Communications Director.

**Rates:** On request.

**City of License:** Los Angeles. **Station DMA:** Los Angeles, CA. **Rank:** 2.

**Nielsen Data:** Not available.





**KTLA-TV**  
**Ch. 5**

**Network Service:** WBN.

**Licensee:** KTLA Inc., 5800 Sunset Blvd., Box 500, Los Angeles, CA 90028.

**Studio:** 5800 Sunset Blvd., Box 500, Los Angeles, CA 90028.

**Mailing Address:** 5800 Sunset Blvd., Box 500, Los Angeles, CA 90028.

**Phone:** 323-460-5500. **Fax:** 323-460-5405.

**E-mail:** caguayo@tribune.com

**Web Site:** http://www.ktla.com

**Technical Facilities:** Channel No. 5 (76-82 MHz). Authorized power: 44.7-kw visual, 8.32-kw aural. Antenna: 3205-ft above av. terrain, 433-ft. above ground, 6157-ft. above sea level.

Latitude 34° 13' 34"  
Longitude 118° 03' 54"

Requests CP for change to 80-kw max. visual, 3205-ft above av. terrain, 459-ft. above ground, 6158-ft. above sea level; lat. 34° 13' 36", long. 118° 003' 56", BPCT-20041019AAR.

**Digital Facilities:** Channel No. 31 (572-578 MHz). Power: 310-kw max. visual. Antenna: 3130-ft above av. terrain, 384-ft. above ground, 6083-ft. above sea level.

Latitude 34° 13' 36"  
Longitude 118° 03' 56"

**Note:** Latitude and longitude coordinates shown are based on the North American Datum of 1927 (NAD 27) as currently required by the Mass Media Bureau of the FCC.

**Multichannel TV Sound:** Stereo and separate audio program.

**Satellite Earth Stations:** Transmitter Harris; Vertex, 4.5-meter C-band; Satcom Technologies, 5-meter C-band; Scientific-Atlanta, 7-meter Ku-band; Scientific-Atlanta, 10-meter C-band; Vertex, M/A-Com receivers.

**SNG Mobile Dish:** Wolfcoach, .

**News Services:** UPI, INDX, CNS, CNN Newsource, AP.

**Ownership:** Tribune Broadcasting Co. (Group Owner).

**Began Operation:** January 22, 1947. Sale to present owner by KKR Assoc., et al., approved by FCC October 4, 1985 (Television Digest, Vol. 25:20, 24, 40, 51). Previous sale approved by FCC March 28, 1983 (Vol. 22:44). Sale to Gene Autry & The Signal Cos. by Paramount Television Productions approved by FCC May 13, 1964 (Vol. 3:44; 4:20).

**Represented (sales):** TeleRep Inc.

**Represented (legal):** Sidley & Austin.

**Represented (engineering):** Hammett & Edison Inc.

**Personnel:**

**John E. Reardon,** Vice President & General Manager.

**Vinnie Malcolm,** Station Manager.

**Gordon Peppers,** General Sales Manager.

**Mike Brown,** Local Sales Manager.

**David R. Blaszkowski,** National Sales Manager.

**David Cox,** News, Operations & Engineering Manager.

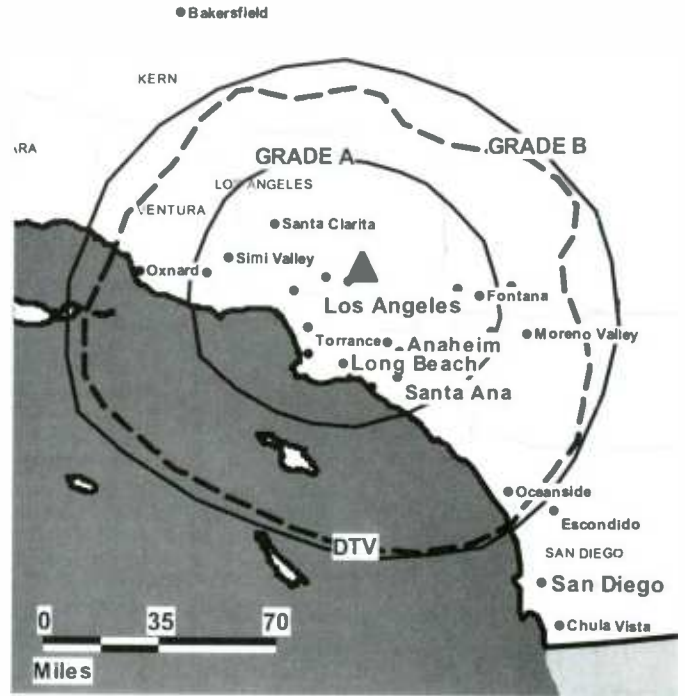
**Gracelyn Brown,** Program Director.

**Alison Horn,** Sales Marketing Manager.

**Marcia Brandwynne,** Assistant News Director.

**Michael E. Weiner,** Finance Director.

KTLA-TV BMPCT-880226KG GRANTED: 5/9/88



© 2006 Warren Communications News

**Gretchen Dible,** Research Director.

**Jymm Adams,** Creative Services Director.

**Barbara Lopez-Nash,** Human Resources Director.

**Chris Reilly,** Production Director.

**Guadalupe Ramirez,** Traffic Manager.

**Rates:** On request.

**City of License:** Los Angeles. **Station DMA:** Los Angeles, CA. **Rank:** 2.

Circulation © 2005 Nielsen. Coverage based on Nielsen study.

GrandTotal	Cable TV Households	Non-cable TV Households	Total TV Households
Estimated Station Totals *	4,621,250	2,454,080	7,075,330
Average Weekly Circulation (2005)	1,878,119	1,266,527	3,144,646
Average Daily Circulation (2005)			1,241,076
Station DMA Total	Cable TV Households	Non-cable TV Households	Total TV Households
Estimated Station Totals *	3,092,670	2,298,440	5,391,110
Average Weekly Circulation (2005)	1,743,832	1,255,663	2,999,495
Average Daily Circulation (2005)			1,297,233
Other DMA Total	Cable TV Households	Non-cable TV Households	Total TV Households
Estimated Station Totals *	1,528,580	155,640	1,684,220
Average Weekly Circulation (2005)	134,287	10,864	145,151
Average Daily Circulation (2005)			33,843

\*Estimated station totals are sums of the Nielsen TV and Cable TV household estimates for each county in which the station registers viewing of more than 5% as per the Nielsen Survey Methods.

**KTTV**  
**Ch. 11**

**Network Service:** FOX.

**Licensee:** Fox Television Stations Inc., 1999 S. Bundy Dr., Los Angeles, CA 90025.

**Studio:** 1999 S. Bundy Dr., Los Angeles, CA 90025.

**Mailing Address:** 1999 S. Bundy Dr., Los Angeles, CA 90025.

**Phone:** 310-584-2000. **Fax:** 310-584-2116.

**E-mail:** newsdesk@fox11la.com

**Web Site:** http://www.fox11la.com

**Technical Facilities:** Channel No. 11 (198-204 MHz). Authorized power: 166-kw visual, 20-kw aural. Antenna: 2940-ft above av. terrain, 237-ft. above ground, 5907-ft. above sea level.

Latitude 34° 13' 29"  
Longitude 118° 03' 47.1"

**Transmitter:** Mount Wilson.

**Digital Facilities:** Channel No. 65 (776-782 MHz). Power: 1000-kw visual, aural. Antenna: 2959-ft above av. terrain, 187-ft. above ground, 5856-ft. above sea level.

Latitude 34° 13' 29"  
Longitude 118° 03' 48"

**Note:** Latitude and longitude coordinates shown are based on the North American Datum of 1927 (NAD 27) as currently required by the Mass Media Bureau of the FCC.

**Multichannel TV Sound:** Stereo and separate audio program.

**Satellite Earth Station:** Transmitter NEC; Andrew, 4.5-meter; Wegener, Standard Communications, Scientific-Atlanta, M/A-Com, DX Engineering receivers.

**SNG Mobile Dish:** Midwest MCL, 2.6-meter Ku-band.

**News Services:** CNS, CNN Newsource, AP.

**Ownership:** Fox Television Stations Inc. (Group Owner).

**Began Operation:** January 7, 1949. Sale to present owner by Metromedia approved by FCC November 14, 1985. Sale to Metromedia by Los Angeles Times and Mirror approved by FCC May 28, 1963 (Television Digest, Vol. 3:3, 22).

**Represented (sales):** Petry Television Inc.

**Personnel:**

Kevin Hale, Vice President & General Manager.

Will Dishong, Vice President, Broadcast Operations.

Tom Sheehy, Vice President & General Sales Manager.

Stuart Evans, Vice President, Sales.

Stephanie Coyle, Vice President, Finance.

Eric Kern, National Sales Manager.

Audrey Weiss, Local Sales Manager.

Michael Anthony, Traffic Manager.

Jill Brow-Weller, Research Director.

Jose Rios, News Director.

John Frenzel, Program Director.

KTTV BPCT-1756 GRANTED: 9/3/1953



© 2006 Warren Communications News

Rita Nazareno, Publicity & Programming Coordinator.

**Rates:** On request.

**City of License:** Los Angeles. **Station DMA:** Los Angeles, CA. **Rank:** 2.

Circulation © 2005 Nielsen. Coverage based on Nielsen study.

GrandTotal	Cable TV Households	Non-cable TV Households	Total TV Households
Estimated Station Totals *	3,109,830	3,827,110	6,936,940
Average Weekly Circulation (2005)	1,832,714	1,559,403	3,392,117
Average Daily Circulation (2005)			1,349,839
Station DMA Total	Cable TV Households	Non-cable TV Households	Total TV Households
Estimated Station Totals *	3,092,670	2,298,440	5,391,110
Average Weekly Circulation (2005)	1,831,470	1,429,932	3,261,402
Average Daily Circulation (2005)			1,331,902
Other DMA Total	Cable TV Households	Non-cable TV Households	Total TV Households
Estimated Station Totals *	17,160	1,528,670	1,545,830
Average Weekly Circulation (2005)	1,244	129,471	130,715
Average Daily Circulation (2005)			17,937

\*Estimated station totals are sums of the Nielsen TV and Cable TV household estimates for each county in which the station registers viewing of more than 5% as per the Nielsen Survey Methods.

**KTTV-DT**

**Ch. 65**

**Network Service:** FOX.

**Licensee:** Fox Television Stations Inc., 5151 Wisconsin Ave. NW, c/o Molly Pauker, Washington, DC 20016.

**Studio:** 1999 S. Bundy Dr., Los Angeles, CA 90025.

**Mailing Address:** 1999 S. Bundy Dr., Los Angeles, CA 90025.

**Phone:** 310-584-2000. **Fax:** 310-584-2116.

**E-mail:** newsdesk@fox11la.com

**Web Site:** http://www.fox11la.com

**Technical Facilities:** Channel No. 65 (776-782 MHz). Authorized power: 1000-kw visual, aural. Antenna: 2959-ft above av. terrain, 187-ft. above ground, 5856-ft. above sea level.

Latitude	34°	13'	29"
Longitude	118°	03'	48"

**Note:** Latitude and longitude coordinates shown are based on the North American Datum of 1927 (NAD 27) as currently required by the Mass Media Bureau of the FCC.

**Ownership:** Fox Television Stations Inc. (Group Owner).

**Began Operation:** August 15, 2000. Standard Definition.

**Personnel:**

**Kevin Hale**, Vice President & General Manager.

**Will Dishong**, Vice President, Broadcast Operations.

**Tom Sheehy**, Vice President & General Sales Manager.

**Stuart Evans**, Vice President, Sales.

**Audrey Weiss**, Local Sales Manager.

**Erin Kern**, National Sales Manager.

**Jose Rios**, News Director.

**Stephanie Coyle**, Vice President, Finance.

**John Frenzel**, Program Director.

**KTTV-DT BPCDT-980501KH GRANTED: 11/18/1998**



© 2006 Warren Communications News

**Rita Nazareno**, Publicity & Program Coordinator.

**Jill Brow-Weller**, Research Director.

**Michael Anthony**, Traffic Manager.

**Rates:** On request.

**City of License:** Los Angeles. **Station DMA:** Los Angeles, CA. **Rank:** 2.

**Nielsen Data:** Not available.

**KWHY-DT**

**Ch. 42**

**Network Service:** TMD.

**Licensee:** NBC Telemundo License Co., c/o NBC Inc., 1299 Pennsylvania Ave. NW, Washington, DC 20004.

**Studio:** 1139 Grand Central Ave., Glendale, CA 91201.

**Mailing Address:** 1139 Grand Central Ave., Glendale, CA 91201.

**Phone:** 818-260-5700. **Fax:** 818-502-0029.

**Web Site:** <http://www.kwhy.com>

**Technical Facilities:** Channel No. 42 (638-644 MHz). Authorized power: 165-kw max. visual. Antenna: 2864-ft above av. terrain, 128-ft. above ground, 5817-ft. above sea level.

Latitude	34°	13'	36"
Longitude	118°	03'	59"

Holds CP for change to 486-kw max. visual, 2926-ft above av. terrain, 125-ft. above ground, 5551-ft. above sea level; lat. 34° 12' 47.80", long. 118° 003' 41.00", BMPCDT-20000428ABX.

**Transmitter:** Mount Wilson, 15.5-mi. NE of Los Angeles.

**Note:** Latitude and longitude coordinates shown are based on the North American Datum of 1927 (NAD 27) as currently required by the Mass Media Bureau of the FCC.

**Ownership:** NBC Universal (Group Owner).

**Began Operation:** February 12, 2002.

**Represented (legal):** Cohn & Marks.

**Represented (engineering):** Hammett & Edison Inc.

**Personnel:**

**Manuel Abud**, General Manager.

**Richard Lahti**, Operations Manager & Chief Engineer.

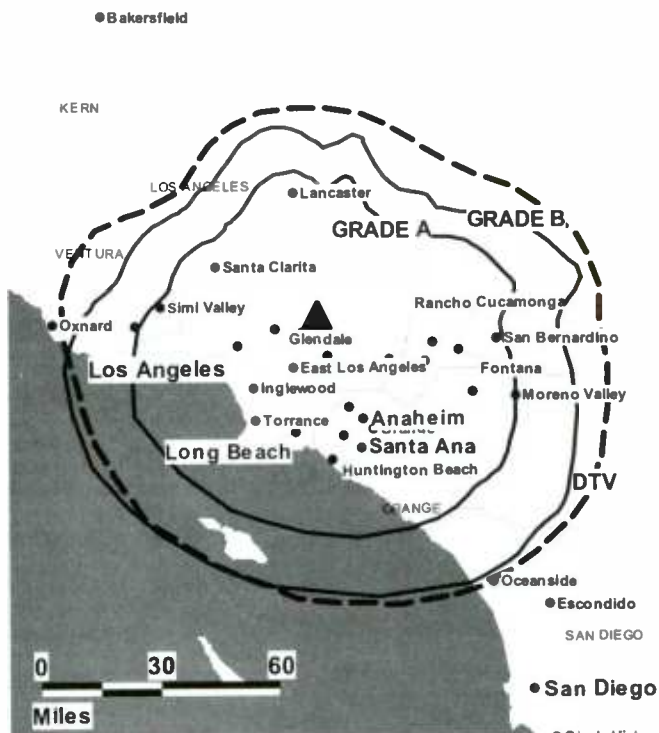
**Eddie Melendez**, General Sales Manager.

**Anna Ruiz**, Local Sales Manager.

**Al Corral**, News Director.

**Karen Harmon**, Financial Director.

**KWHY-DT BMPCDT-20000428ABX GRANTED: 5/17/2004**



© 2006 Warren Communications News

**Olga Aguilar**, Program Administrator.

**David Moran**, Production Manager.

**Maria Akopyan**, Traffic Manager.

**Rates:** Dn request.

**City of License:** Los Angeles. **Station DMA:** Los Angeles, CA. **Rank:** 2.

**Nielsen Data:** Not available.



**KWHY-TV**  
**Ch. 22**

**Network Service:** TMO.

**Licensee:** NBC Telemundo License Co., c/o NBC Inc., 1299 Pennsylvania Ave. NW, Washington, DC 20004.

**Studio:** 1139 Grand Central Ave., Glendale, CA 91201.

**Mailing Address:** 1139 Grand Central Ave., Glendale, CA 91201.

**Phone:** 818-260-5700. **Fax:** 812-502-0029.

**Web Site:** <http://www.kwhy.com>

**Technical Facilities:** Channel No. 22 (518-524 MHz). Authorized power: 2630-kw max. visual, 263-kw aural. Antenna: 2933-ft above av. terrain, 180-ft. above ground, 5869-ft. above sea level.

Latitude 34° 13' 36"  
Longitude 118° 03' 59"

**Transmitter:** Mount Wilson antenna farm, 15-mi. N of Los Angeles.

**Digital Facilities:** Channel No. 42 (638-644 MHz). Power: 165-kw max. visual. Antenna: 2864-ft above av. terrain, 128-ft. above ground, 5817-ft. above sea level.

Latitude 34° 13' 36"  
Longitude 118° 03' 59"

**Note:** Latitude and longitude coordinates shown are based on the North American Datum of 1927 (NAD 27) as currently required by the Mass Media Bureau of the FCC.

**Satellite Earth Station:** Transmitter Comark; Comtech, 5-meter KC-band; Omni receivers.

**News Services:** Reuters TV, CNS, AP.

**Ownership:** NBC Universal (Group Owner).

**Began Operation:** March 25, 1963. Central Broadcasting took station off the air March 9, 1964 (Television Digest, Vol. 4:11). Sale by Central Broadcasting Corp. approved by FCC July 29, 1964 (Vol. 4:11, 31). Resumed operation May 2, 1965 (Vol. 5:20). Subscription TV began July 23, 1978. Sale to Harriscope Corp. by Coast TV Broadcasting approved by FCC November 20, 1981. Sale to Telemundo Holdings Inc. by Harriscope Corp. approved by FCC April 26, 2001. Transfer to present owner by Telemundo Holdings Inc. approved by FCC April 10, 2002 (Vol. 42:15).

**Represented (legal):** Cohn & Marks.

**Represented (engineering):** Hammett & Edison Inc.

**Personnel:**

**Manuel Abud,** General Manager.

**Richard Lahti,** Operations & Engineering Director.

**Eddie Melendez,** General Sales Manager.

**Anna Ruiz,** Local Sales Manager.

**Al Corral,** News Director.

**Karen Harmon,** Finance Director.

**Olga Aguilar,** Programming Administrator.

KWHY-TV BMPCT-19930824KF GRANTED: 10/8/1993



© 2006 Warren Communications News

**David Moran,** Production Manager.

**Maria Akopyan,** Traffic Manager.

**Rates:** On request.

**City of License:** Los Angeles. **Station DMA:** Los Angeles, CA. **Rank:** 2.

Circulation © 2005 Nielsen. Coverage based on Nielsen study.

GrandTotal	Cable TV Households	Non-cable TV Households	Total TV Households
Estimated Station Totals *	2,486,850	2,238,600	4,725,450
Average Weekly Circulation (2005)	331,822	441,699	773,521
Average Daily Circulation (2005)			317,961
Station DMA Total	Cable TV Households	Non-cable TV Households	Total TV Households
Estimated Station Totals *	2,486,850	2,238,600	4,725,450
Average Weekly Circulation (2005)	331,822	441,699	773,521
Average Daily Circulation (2005)			317,961

\*Estimated station totals are sums of the Nielsen TV and Cable TV household estimates for each county in which the station registers viewing of more than 5% as per the Nielsen Survey Methods.



**KNSO**  
**Ch. 51**

**Network Service:** TMO.

**Licensee:** NBC Telemundo License Co., c/o NBC Inc., 1299 Pennsylvania Ave. NW, Washington, DC 20004.

**Studio:** 142 N. 9th St., Suite 8, Modesto, CA 95350.

**Mailing Address:** 142 N. 9th St., Suite 8, Modesto, CA 95350.

**Phone:** 209-529-5100. **Fax:** 209-575-4547.

**E-mail:** pschafer@kcso33.com

**Web Site:** http://www.kcso33.com

**Technical Facilities:** Channel No. 51 (692-698 MHz). Authorized power: 5000-kw max. visual. Antenna: 1831-ft above av. terrain, 174-ft. above ground, 4619-ft. above sea level.

Latitude 37° 04' 19"  
Longitude 119° 25' 49"

**Digital Facilities:** Channel No. 51 (692-698 MHz). Power: 5000-kw max. visual. Antenna: 1831-ft above av. terrain, 174-ft. above ground, 4619-ft. above sea level.

Latitude 37° 04' 19"  
Longitude 119° 25' 49"

**Note:** Latitude and longitude coordinates shown are based on the North American Datum of 1927 (NAD 27) as currently required by the Mass Media Bureau of the FCC.

**Ownership:** NBC Universal (Group Owner).

**Began Operation:** March 22, 1996. Sale to present owner by Sainte Partners II LP approved by FCC January 29, 2003.

**Personnel:**

**Paul Schafer**, General Manager & General Sales Manager.

**Mark Irons**, Operations & Production Director.

**Andre Ochoa**, Local Sales Manager.

**Joaquin Cano**, News Director.

**Paul Johnson**, Chief Engineer.

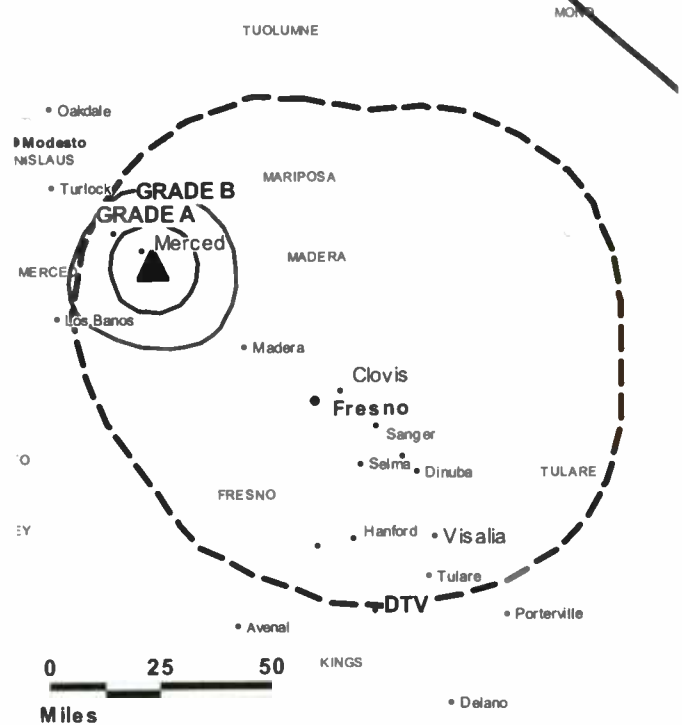
**John Thomas**, Promotion & Public Affairs Director.

**Maria Vargas**, Traffic Manager.

**Rates:** On request.

**City of License:** Merced. **Station DMA:** Fresno-Visalia, CA. **Rank:** 56.

**KNSO BPCT-870327KK GRANTED: 12/21/88**



© 2006 Warren Communications News

Circulation © 2005 Nielsen. Coverage based on Nielsen study.

GrandTotal	Cable TV Households	Non-cable TV Households	Total TV Households
Estimated Station Totals *	243,140	277,930	521,070
Average Weekly Circulation (2005)	15,766	34,042	49,808
Average Daily Circulation (2005)			25,409
Station DMA Total	Cable TV Households	Non-cable TV Households	Total TV Households
Estimated Station Totals *	243,140	277,930	521,070
Average Weekly Circulation (2005)	15,766	34,042	49,808
Average Daily Circulation (2005)			25,409

\*Estimated station totals are sums of the Nielsen TV and Cable TV household estimates for each county in which the station registers viewing of more than 5% as per the Nielsen Survey Methods.

**KNSO-DT**

**Ch. 5**

**Network Service:** TMO.

**Grantee:** NBC Telemundo License Co., c/o NBC Inc., 1299 Pennsylvania Ave. NW, Washington, DC 20004.

**Studio:** 142 N. 9th St., Suite 8, Modesto, CA 95350.

**Mailing Address:** 142 N 9th St., Suite 8, Modesto, CA 95350.

**Phone:** 209-529-5100; 209-523-0777. **Fax:** 209-575-4547.

**E-mail:** pschafer@kcso33.com

**Web Site:** <http://www.kcso33.com>

**Technical Facilities:** Channel No. 5 (76-82 MHz). Authorized power: 11-kw visual. Antenna: 1886-ft above av. terrain, 177-ft. above ground.

Latitude	37°	04'	19"
Longitude	119°	25'	49"

**Note:** Latitude and longitude coordinates shown are based on the North American Datum of 1927 (NAD 27) as currently required by the Mass Media Bureau of the FCC.

**Ownership:** NBC Universal (Group Owner).

**Began Operation:** Station operating under Special Temporary Authority at 7.21-kw max. visual; no on-air date

**Personnel:**

**Paul Schafer**, General Manager & General Sales Manager.

**Mark Irons**, Operations & Production Director.

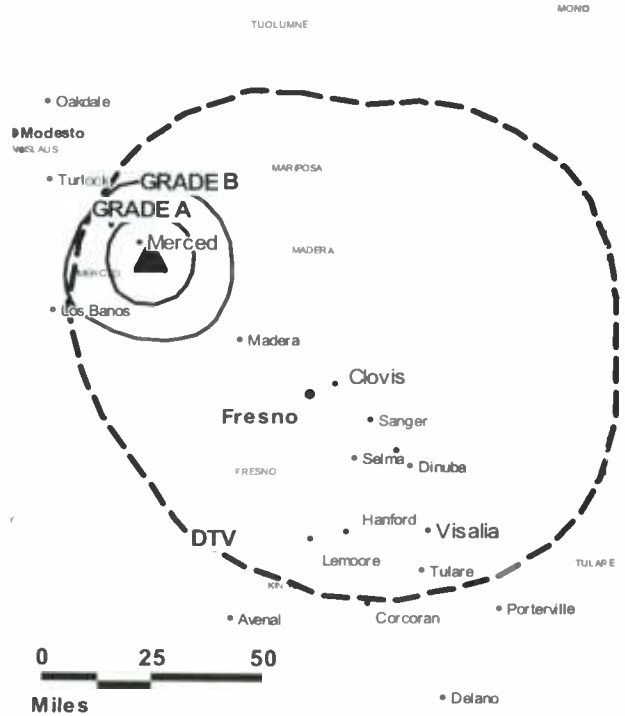
**Andre Ochoa**, Local Sales Manager.

**Joaquin Cano**, News Director.

**Paul Johnson**, Chief Engineer.

**John Thomas**, Public Affairs & Promotions Director.

**KNSO-DT BPCDT-20010629AAB GRANTED: 11/8/2001**



© 2006 Warren Communications News

**Maria Vargas**, Traffic Manager.

**City of License:** Merced. **Station DMA:** Fresno-Visalia, CA. **Rank:** 56.

**Nielsen Data:** Not available.

**KUVS-DT**  
**Ch. 18**

**Network Service:** UNV.

**Licensee:** KUVS License Partnership GP, 1999 Avenue of the Stars, Suite 3050, Los Angeles, CA 90067.

**Studio:** 1710 Arden Way, Sacramento, CA 95818.

**Mailing Address:** 1710 Arden Way, Sacramento, CA 95818.

**Phone:** 916-614-1900; 916-927-1900. **Fax:** 916-614-1902.

**E-mail:** druz@univision.net

**Web Site:** http://www.univision.com

**Technical Facilities:** Channel No. 18 (494-500 MHz). Authorized power: 500-kw max. visual. Antenna: 1821-ft above av. terrain, 239-ft. above ground.

Latitude	38°	07'	07"
Longitude	120°	43'	27"

**Note:** Latitude and longitude coordinates shown are based on the North American Datum of 1927 (NAD 27) as currently required by the Mass Media Bureau of the FCC.

**Ownership:** Univision Communications Inc. (Group Owner).

**Began Operation:** November 1, 2002. Standard Definition.

**Represented (legal):** Shaw Pittman.

**Personnel:**

Diego Ruiz, General Manager.

Steve Stuck, General Sales Manager.

Kelly Andrews, Local Sales Manager.

Chuck Gourley, Local Sales Manager.

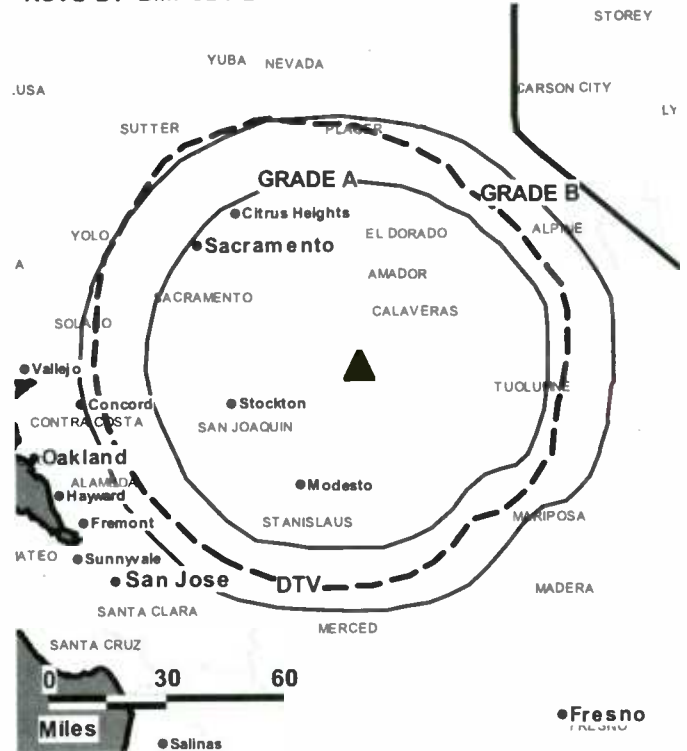
Alberto Larios, News Director.

Bill Mouzakis, Chief Engineer.

Gary Downs, Controller.

Lisa Mark, Traffic Manager.

KUVS-DT B MPCDT-20000501AIY GRANTED: 11/9/2000



© 2006 Warren Communications News

Carolyn Gore, Public Affairs Director.

**City of License:** Modesto. **Station DMA:** Sacramento-Stockton-Modesto, CA.

**Rank:** 19.

**Nielsen Data:** Not available.

**KUVS-TV**  
**Ch. 19**

**Network Service:** UNV.

**Licensee:** KUVS License Partnership GP, 1999 Avenue of the Stars, Los Angeles, CA 90067.

**Studio:** 1710 Arden Way, Sacramento, CA 95818.

**Mailing Address:** 1710 Arden Way, Sacramento, CA 95818.

**Phone:** 916-614-1900; 916-927-1900. **Fax:** 916-614-1902.

**E-mail:** drui@univision.net

**Web Site:** http://www.univision.com

**Technical Facilities:** Channel No. 19 (500-506 MHz). Authorized power: 5000-kw max. visual, 500-kw aural. Antenna: 1890-ft above av. terrain, 308-ft. above ground, 3058-ft. above sea level.

Latitude 38° 07' 07"  
Longitude 120° 43' 27"

**Digital Facilities:** Channel No. 18 (494-500 MHz). Power: 500-kw max. visual. Antenna: 1821-ft above av. terrain, 239-ft. above ground.

Latitude 38° 07' 07"  
Longitude 120° 43' 27"

**Note:** Latitude and longitude coordinates shown are based on the North American Datum of 1927 (NAD 27) as currently required by the Mass Media Bureau of the FCC.

**Satellite Earth Stations:** Transmitter Townsend; RCA, 3.6-meter Ku-band; DH Satellite, 4.5-meter KC-band; Comtech, 5-meter C-band; Standard Agile Omni, Scientific-Atlanta receivers.

**News Service:** NCNS.

**Ownership:** Univision Communications Inc. (Group Owner).

**Began Operation:** August 26, 1966.

**Represented (sales):** Univision.

**Represented (legal):** Shaw Pittman.

**Represented (engineering):** Cecil Lynch.

**Personnel:**

Diego Ruiz, General Manager.

Steve Stuck, General Sales Manager.

Kelly Andrews, Local Sales Manager.

Chuck Gourley, Local Sales Manager.

Alberto Larios, News Director.

Bill Mouzakis, Chief Engineer.

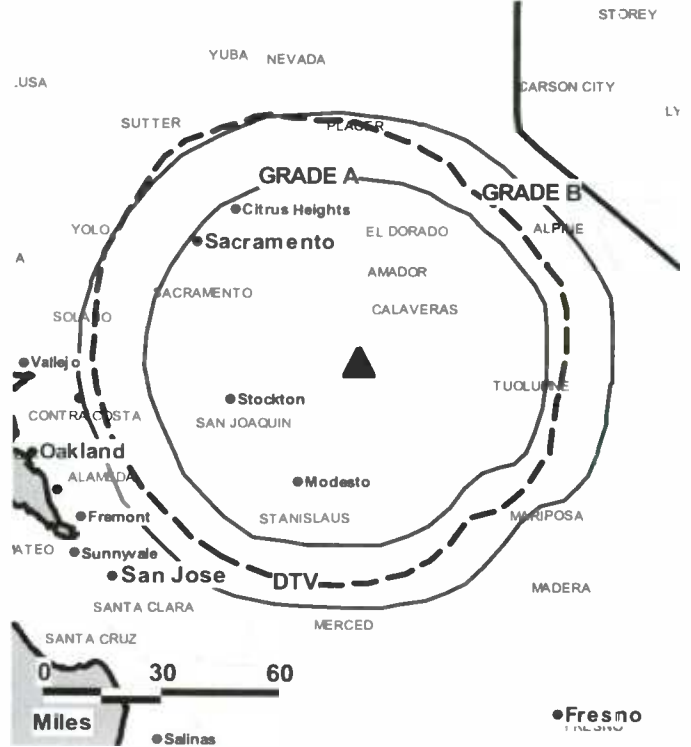
Gary Downs, Controller.

Lisa Mark, Traffic Manager.

Carolyn Gore, Public Affairs Director.

**Rates:** On request.

KUVS-TV BPCT-19991213ABR GRANTED: 5/2/2000



© 2006 Warren Communications News

**City of License:** Modesto. **Station DMA:** Sacramento-Stockton-Modesto, CA.

**Rank:** 19.

Circulation © 2005 Nielsen. Coverage based on Nielsen study.

GrandTotal	Cable TV Households	Non-cable TV Households	Total TV Households
Estimated Station Totals *	338,560	218,280	556,840
Average Weekly Circulation (2005)	34,092	22,000	56,092
Average Daily Circulation (2005)			36,803
Station DMA Total	Cable TV Households	Non-cable TV Households	Total TV Households
Estimated Station Totals *	338,560	186,920	525,480
Average Weekly Circulation (2005)	34,092	19,868	53,960
Average Daily Circulation (2005)			35,549
Other DMA Total	Cable TV Households	Non-cable TV Households	Total TV Households
Estimated Station Totals *	0	31,360	31,360
Average Weekly Circulation (2005)	0	2,132	2,132
Average Daily Circulation (2005)			1,254

\*Estimated station totals are sums of the Nielsen TV and Cable TV household estimates for each county in which the station registers viewing of more than 5% as per the Nielsen Survey Methods.

**KION-DT**  
**Ch. 32**

**Network Service:** CBS.

**Licensee:** Ackertey Media Group Inc., 2625 S. Memorial Dr., Suite A, Tulsa, OK 74129.

**Studio:** 1550 Moffett St., Salinas, CA 93905.

**Mailing Address:** Box 3560, Salinas, CA 93912.

**Phone:** 831-784-1702. **Fax:** 831-754-1120.

**E-mail:** kmeyenberg@ackertey.com

**Web Site:** <http://www.iknowcentralcoast.com>

**Technical Facilities:** Channel No. 32 (578-584 MHz). Authorized power: 46-kw max. visual. Antenna: 2487-ft above av. terrain, 161-ft. above ground, 3550-ft. above sea level.

Latitude	36°	32'	05"
Longitude	121°	37'	14"

**Note:** Latitude and longitude coordinates shown are based on the North American Datum of 1927 (NAD 27) as currently required by the Mass Media Bureau of the FCC.

**LMA:** Local marketing agreement with KCBA (F), Salinas.

**Ownership:** Clear Channel Communications Inc. (Group Owner).

**Began Operation:** Station operating; no on-air date.

**Represented (sales):** Millennium Sales & Marketing.

**Represented (legal):** Rubin, Winston, Diercks, Harris & Cooke LLP.

**Personnel:**

**Mark Faylor**, General Manager.

**Vickie Dixon**, Vice President, Sales & Marketing.

**Chris Chidlaw**, Vice President & Local Sales Manager.

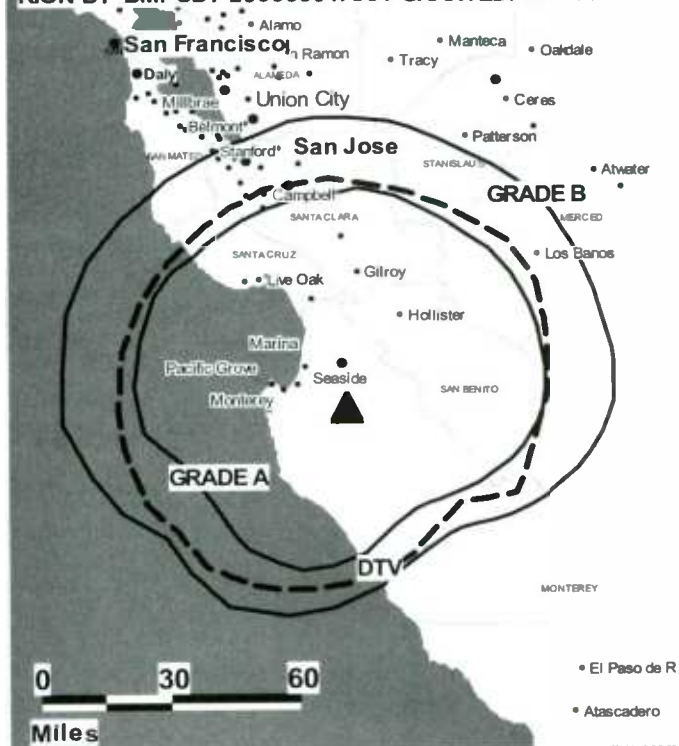
**Camillo Boolootran**, National Sales Manager.

**Denise Clodjeaux**, News Director.

**Adam Perez**, Chief Engineer & Operations Manager.

**Arlo Barlo**, Controller.

**KION-DT BMAPCDT-20000501AKA GRANTED: 4/9/2003**



© 2006 Warren Communications News

**Eric Casello**, Program & Promotion Director.

**Brent Calvin**, Creative Services & Production Manager.

**Melissa Ocampus**, Traffic Manager.

**Adrienne Biliske**, Special Projects Coordinator.

**City of License:** Monterey. **Station DMA:** Monterey-Salinas, CA. **Rank:** 125.

**Nielsen Data:** Not available.

**KION-TV**

**Ch. 46**

**Network Service:** CBS.

**Licensee:** Ackerley Media Group Inc., 2625 S. Memorial Dr., Suite A, Tulsa, OK 74129.

**Studio:** 1550 Moffett St., Salinas, CA 93905.

**Mailing Address:** Box 3560, Salinas, CA 93912.

**Phone:** 831-784-1702. **Fax:** 831-754-1120.

**E-mail:** kmeyenberg@ackerley.com

**Web Site:** http://www.iknowcentralcoast.com

**Technical Facilities:** Channel No. 46 (662-668 MHz). Authorized power: 1350-kw max. & 447-kw horizontal visual, 135-kw & 44.7-kw horizontal aural. Antenna: 2530-ft above av. terrain, 222-ft. above ground, 3612-ft. above sea level.

Latitude 36° 32' 05"  
Longitude 121° 37' 14"

**Transmitter:** Mount Toro, 6-mi. S of Speckles, Monterey.

**Digital Facilities:** Channel No. 32 (578-584 MHz). Power: 46-kw max. visual. Antenna: 2487-ft above av. terrain, 161-ft. above ground, 3550-ft. above sea level.

Latitude 36° 32' 05"  
Longitude 121° 37' 14"

**FCC Digital File Number:** BPCDT-19991201AAR. Granted: April 09, 2003.

**Note:** Latitude and longitude coordinates shown are based on the North American Datum of 1927 (NAD 27) as currently required by the Mass Media Bureau of the FCC.

**Multichannel TV Sound:** Stereo only.

**Satellite Earth Stations:** Transmitter Acrodyne; Scientific-Atlanta, 4.6-meter C-band; Scientific-Atlanta, 7-meter C-band; Scientific-Atlanta receivers.

**News Services:** CBS Newspath, AP.

**LMA:** Local marketing agreement with KCBA (F), Salinas.

**Ownership:** Clear Channel Communications Inc. (Group Owner).

**Began Operation:** February 2, 1969. Sale to Retlaw Enterprises Inc. by Monterey-Salinas TV Inc. approved by FCC August 27, 1979. Sale to Harron Communications Corp. by Retlaw approved by FCC March 11, 1993 (Television Digest, Vol. 33:1). Sale to The Ackerley Group by Harron Communications Corp. approved by FCC January 5, 2000. In stock swap, Clear Channel Broadcasting Inc. acquired The Ackerley Group. FCC approved deal May 29, 2002 (Vol. 41:42, 42:22).

**Represented (sales):** Millennium Sales & Marketing.

**Represented (legal):** Rubin, Winston, Diercks, Harris & Cooke LLP.

**Personnel:**

**Mark Faylor**, Vice President & General Manager.

**Brent Calvin**, Creative Services & Production Manager.

**Vickie Dixon**, Vice President, Sales & Marketing.

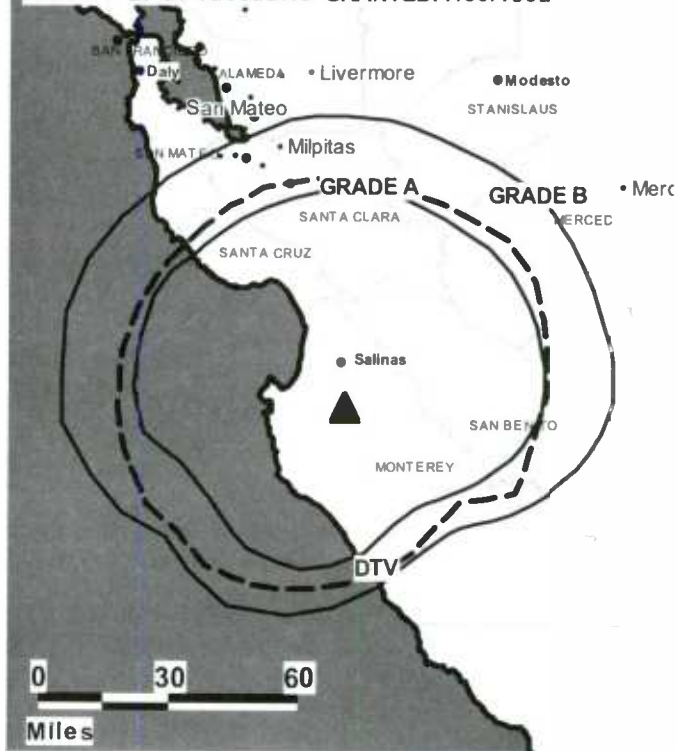
**Chris Chidlaw**, Vice President & Local Sales Manager.

**Camilla Boolootran**, National Sales Manager.

**Denise Clodjeaux**, News Director.

**Adam Perez**, Chief Engineer & Operations Manager.

**KION-TV BPCT-820622KG GRANTED: 7/30/1982**



© 2006 Warren Communications News

**Arlo Barbo**, Controller.

**Eric Casella**, Program & Promotion Director.

**Melissa Dcampus**, Traffic Manager.

**Adrienne Biliske**, Special Projects Coordinator.

**Highest 30 Sec. Rate:** \$2000.

**City of License:** Monterey. **Station DMA:** Monterey-Salinas, CA. **Rank:** 125.

Circulation © 2005 Nielsen. Coverage based on Nielsen study.

GrandTotal	Cable TV Households	Non-cable TV Households	Total TV Households
Estimated Station Totals *	140,040	78,410	218,450
Average Weekly Circulation (2005)	85,261	22,993	108,254
Average Daily Circulation (2005)			45,189
Station DMA Total	Cable TV Households	Non-cable TV Households	Total TV Households
Estimated Station Totals *	140,040	78,410	218,450
Average Weekly Circulation (2005)	85,261	22,993	108,254
Average Daily Circulation (2005)			45,189

\*Estimated station totals are sums of the Nielsen TV and Cable TV household estimates for each county in which the station registers viewing of more than 5% as per the Nielsen Survey Methods.



**KSMS-DT**  
**Ch. 31**

**Network Service:** UNV.

**Grantee:** Entravision Holdings LLC, 11900 Olympic Blvd., Suite 590, Los Angeles, CA 90064.

**Studio:** 67 Garden Ct., Monterey, CA 93940.

**Mailing Address:** 67 Garden Court, Monterey, CA 93940.

**Phone:** 831-373-6767; 831-642-4400. **Fax:** 831-373-6700.

**E-mail:** news67@entravision.com

**Web Site:** http://www.entravision.com

**Technical Facilities:** Channel No. 31 (572-578 MHz). Authorized power: 50-kw max. visual. Antenna: 2299-ft above av. terrain, 171-ft. above ground.

Latitude	36°	45'	23"
Longitude	121°	30'	05"

**Note:** Latitude and longitude coordinates shown are based on the North American Datum of 1927 (NAD 27) as currently required by the Mass Media Bureau of the FCC.

**Ownership:** Entravision Communications Corp. (Group Owner).

**Began Operation:** Station operating under Special Temporary Authority at 5-kw max. visual; no on-air date

**Personnel:**

**Walter F. Ulloa**, President.

**Alejandro Sanchez**, General Manager.

**Sean Strade**, Local Sales Manager.

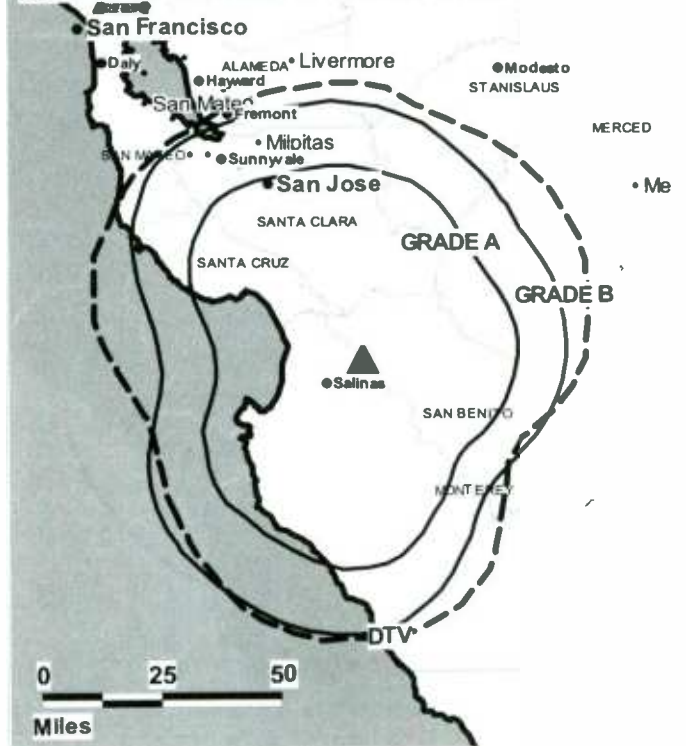
**Chip Thomas**, National Sales Manager.

**Valentine Mendoza**, News Director.

**Mike Goldberg**, Chief Engineer.

**Rafael Manzo**, Production Director.

KSMS-DT BPCDT-19991101AFU GRANTED: 1/26/2001



© 2006 Warren Communications News

**Betty Degan**, Traffic Manager.

**City of License:** Monterey. **Station DMA:** Monterey-Salinas, CA. **Rank:** 125.

**Nielsen Data:** Not available.

**KSMS-TV**  
**Ch. 67**

**Network Service:** UNV.

**Licensee:** Entravision Holdings LLC, 2425 Olympic Blvd., Suite 6000 W, Los Angeles, CA 90404.

**Studio:** 67 Garden Court, Monterey, CA 93940.

**Mailing Address:** 67 Garden Court, Monterey, CA 93940.

**Phone:** 831-373-6767; 831-642-4400. **Fax:** 831-373-6700.

**E-mail:** news67@entravision.com

**Web Site:** http://www.entravision.com

**Technical Facilities:** Channel No. 67 (788-794 MHz). Authorized power: 1260-kw max. visual. Antenna: 2299-ft above av. terrain, 200-ft. above ground, 3260-ft. above sea level.

Latitude 36° 45' 23"  
Longitude 121° 30' 05"

**Transmitter:** Fremont Peak.

**Digital Facilities:** Channel No. 31 (572-578 MHz). Power: 50-kw max. visual. Antenna: 2299-ft above av. terrain, 171-ft. above ground.

Latitude 36° 45' 23"  
Longitude 121° 30' 05"

**FCC Digital File Number:** BPCDT-19991101AFU. Granted: January 26, 2001.

**Note:** Latitude and longitude coordinates shown are based on the North American Datum of 1927 (NAD 27) as currently required by the Mass Media Bureau of the FCC.

**News Service:** UPI.

**Ownership:** Entravision Communications Corp. (Group Owner).

**Began Operation:** September 1, 1986.

**Represented (sales):** Univision.

**Represented (legal):** Thompson, Hine & Flory LLP.

**Personnel:**

Walter F. Ulloa, President.

Alejandro Sanchez, General Manager.

Sean Stade, Local Sales Manager.

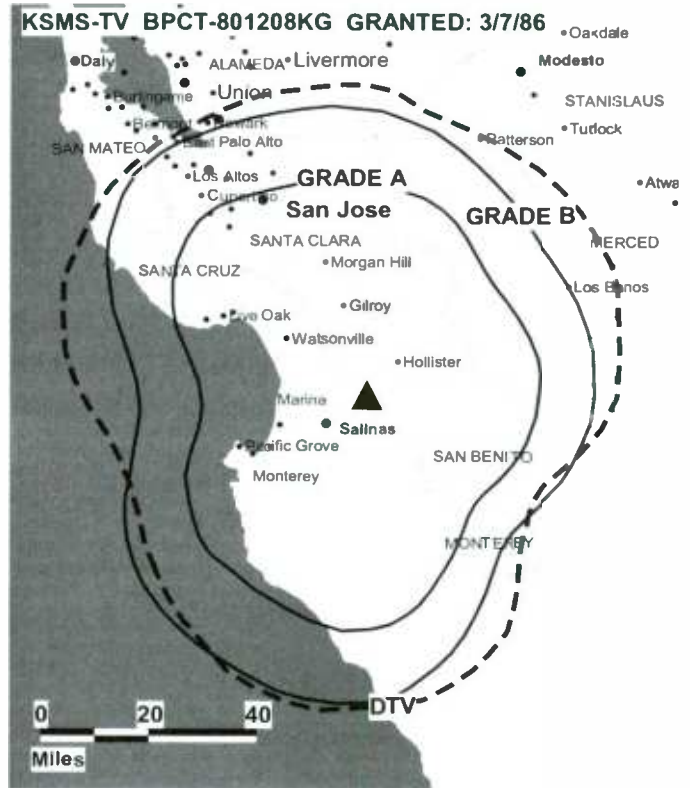
Chip Thomas, National Sales Manager.

Valentine Mendoza, News Director.

Mike Goldberg, Chief Engineer.

Rafael Manzo, Production Manager.

Betty Degan, Traffic Manager.



© 2006 Warren Communications News

**Rates:** On request.

**City of License:** Monterey. **Station DMA:** Monterey-Salinas, CA. **Rank:** 125.

Circulation © 2005 Nielsen. Coverage based on Nielsen study.

GrandTotal	Cable TV Households	Non-cable TV Households	Total TV Households
Estimated Station Totals *	72,570	78,410	150,980
Average Weekly Circulation (2005)	8,491	12,938	21,429
Average Daily Circulation (2005)			12,838
Station DMA Total	Cable TV Households	Non-cable TV Households	Total TV Households
Estimated Station Totals *	72,570	78,410	150,980
Average Weekly Circulation (2005)	8,491	12,938	21,429
Average Daily Circulation (2005)			12,838

\*Estimated station totals are sums of the Nielsen TV and Cable TV household estimates for each county in which the station registers viewing of more than 5% as per the Nielsen Survey Methods.

**KTLN-DT**  
**Ch. 47**

**Network Service:** IND.

**Licensee:** Christian Communications of Chicagoland Inc., 38 S. Peoria St., Chicago, IL 60607.

**Studio:** 400 Tamal Plaza, Suite 428, Corte Madera, CA 94925.

**Mailing Address:** 400 Tamal Plaza, Suite 428, Corte Madera, CA 94925.

**Phone:** 415-924-7500. **Fax:** 415-924-7701.

**E-mail:** ktln@tln.com

**Web Site:** http://www.ktln.tv

**Technical Facilities:** Channel No. 47 (668-674 MHz). Authorized power: 1000-kw max. visual. Antenna: 1319-ft above av. terrain, 59-ft. above ground, 1650-ft. above sea level.

Latitude	38°	09'	00"
Longitude	122°	35'	31"

**Note:** Latitude and longitude coordinates shown are based on the North American Datum of 1927 (NAD 27) as currently required by the Mass Media Bureau of the FCC.

**Ownership:** Christian Communications of Chicagoland Inc.

**Began Operation:** May 1, 2002.

**Personnel:**

**Debra Fraser**, General Manager.

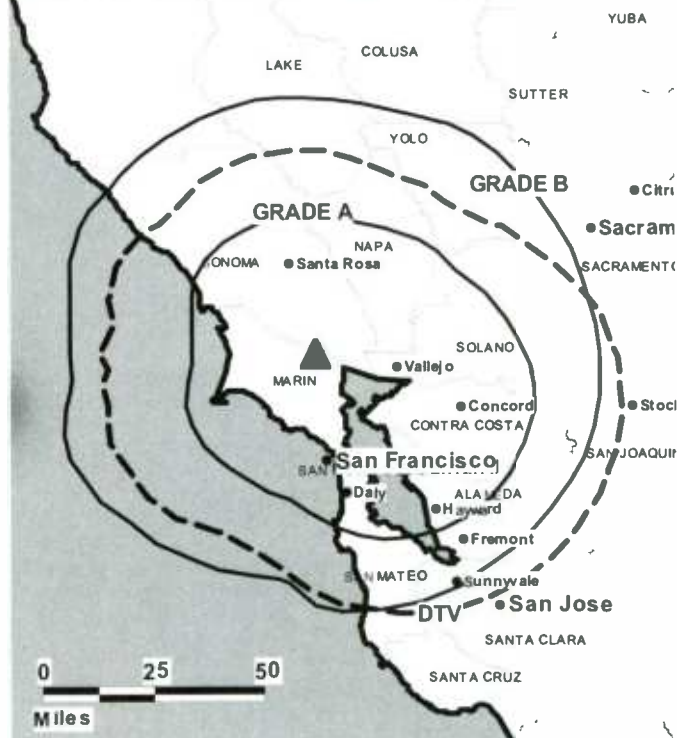
**Charles Wilson**, Production Manager.

**Brian Avery**, Station Manager.

**Greg Bogdan**, Program Director & National Sales Manager.

**Nicholas Chase**, Chief Engineer.

KTLN-DT BPCDT-19991026ABE GRANTED: 10/25/2000



© 2006 Warren Communications News

**City of License:** Novato. **Station DMA:** San Francisco-Oakland-San Jose, CA.

**Rank:** 6.

**Nielsen Data:** Not available.

**KTLN-TV**  
**Ch. 68**

**Network Service:** IND.

**Licensee:** Christian Communications of Chicagoland Inc., 38 S. Peoria, Chicago, IL 60607.

**Studio:** 400 Tamal Plaza, Suite 428, Corte Madera, CA 94925.

**Mailing Address:** 400 Tamal Plaza, Suite 428, Corte Madera, CA 94925.

**Phone:** 415-924-7500. **Fax:** 415-924-7701.

**E-mail:** ktln@tln.com

**Web Site:** http://www.ktln.tv

**Technical Facilities:** Channel No. 68 (794-800 MHz). Authorized power: 1100-kw max. visual, 500-kw aural. Antenna: 1319-ft above av. terrain, 59-ft. above ground, 1650-ft. above sea level.

Latitude 38° 09' 00"  
Longitude 122° 35' 31"

**Transmitter:** Burdell Mountain, 1-mi. N of Novato.

**Digital Facilities:** Channel No. 47 (668-674 MHz). Power: 1000-kw max. visual. Antenna: 1319-ft above av. terrain, 59-ft. above ground, 1650-ft. above sea level.

Latitude 38° 09' 00"  
Longitude 122° 35' 31"

**FCC Digital File Number:** BPCDT-19991026ABE. Granted: October 25, 2000.

**Note:** Latitude and longitude coordinates shown are based on the North American Datum of 1927 (NAD 27) as currently required by the Mass Media Bureau of the FCC.

**Satellite Earth Station:** Transmitter Comark; DH Satellite, 5-meter KC-band; Wegener, Standard Communications receivers.

**Ownership:** Christian Communications of Chicagoland Inc. (Group Owner).

**Began Operation:** July 15, 1998.

**Represented (legal):** Seymour M. Chase.

**Represented (engineering):** du Treil, Lundin & Rackley Inc.

**Personnel:**

**Debra Fraser,** General Manager.

**Brian Avery,** Station Manager.

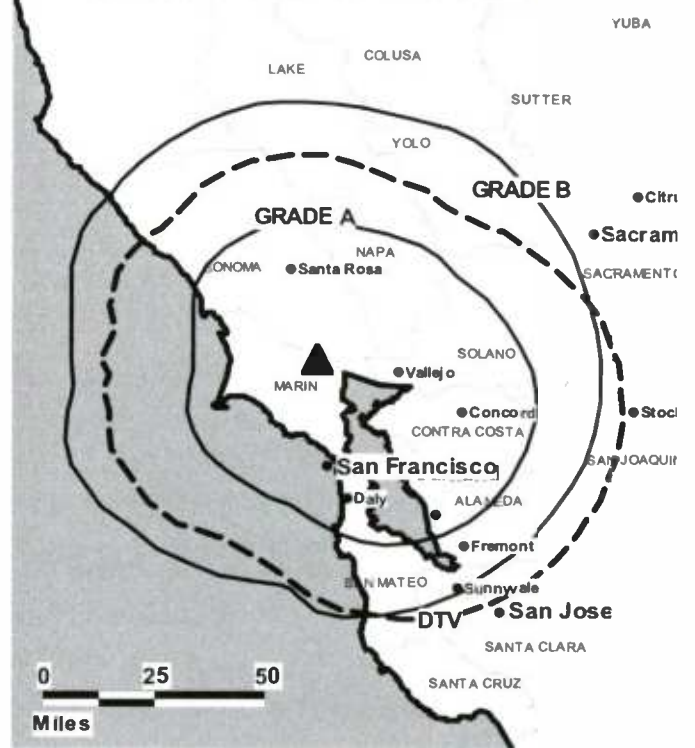
**Nicholas Chase,** Chief Engineer.

**Greg Bogdan,** National Sales Manager & Program Director.

**Charles Wilson,** Production Manager.

**Highest 30 Sec. Rate:** \$42.

**KTLN-TV BPCT-19850725LC GRANTED: 3/20/1987**



© 2006 Warren Communications News

**City of License:** Novato. **Station DMA:** San Francisco-Oakland-San Jose, CA.

**Rank:** 6.

Circulation © 2005 Nielsen. Coverage based on Nielsen study.

GrandTotal	Cable TV Households	Non-cable TV Households	Total TV Households
Estimated Station Totals *	42,320	10,480	52,800
Average Weekly Circulation (2005)	3,978	807	4,785
Average Daily Circulation (2005)			1,015
Station DMA Total	Cable TV Households	Non-cable TV Households	Total TV Households
Estimated Station Totals *	42,320	10,480	52,800
Average Weekly Circulation (2005)	3,978	807	4,785
Average Daily Circulation (2005)			1,015

\*Estimated station totals are sums of the Nielsen TV and Cable TV household estimates for each county in which the station registers viewing of more than 5% as per the Nielsen Survey Methods.

**KTVU**  
**Ch. 2**

**Network Service:** FOX.

**Licensee:** KTVU Partnership, 2 Jack London Square, Oakland, CA 94607.

**Studio:** 2 Jack London Square, Oakland, CA 94607.

**Mailing Address:** 2 Jack London Square, Oakland, CA 94607.

**Phone:** 510-834-1212. **Fax:** 510-874-0218.

**E-mail:** news@ktvu.com

**Web Site:** http://www.ktvu.com

**Technical Facilities:** Channel No. 2 (54-60 MHz). Authorized power: 100-kw visual, 20-kw aural. Antenna: 1572-ft above av. terrain, 843-ft. above ground, 1673-ft. above sea level.

Latitude 37° 45' 19"  
Longitude 122° 27' 06"

**Transmitter:** One La Avanzada, San Francisco.

**Digital Facilities:** Channel No. 56 (722-728 MHz). Power: 1000-kw visual, aural. Antenna: 1421-ft above av. terrain, 673-ft. above ground, 1507-ft. above sea level.

Latitude 37° 45' 19"  
Longitude 122° 27' 06"

**FCC Digital File Number:** BPCDT-980416KE. Granted: March 30, 2004.

**Note:** Latitude and longitude coordinates shown are based on the North American Datum of 1927 (NAD 27) as currently required by the Mass Media Bureau of the FCC.

**Multichannel TV Sound:** Stereo and separate audio program.

**Satellite Earth Stations:** Transmitter Harris; Vertex, 5-meter Ku-band; Microdyne, 5-meter Ku-band; Scientific-Atlanta, 10-meter C-band; Scientific-Atlanta, Microdyne receivers.

**News Services:** Reuters TV, Fox NewsEdge, CNN Newsource, Bay City News, AP.

**Ownership:** KTVU Partnership (Group Owner).

**Began Operation:** March 3, 1958. Sale to present owner approved by FCC October 16, 1963 (Television Digest, Vol. 3:32, 42).

**Represented (sales):** TeleRep Inc.

**Represented (legal):** Dow, Lohnes & Albertson PLLC.

**Represented (engineering):** Hammett & Edison Inc.

**Represented (engineering):** Denny & Associates PC.

**Personnel:**

**Jeff Block**, Vice President & General Manager.

**Greg Bitte**, General Sales Manager.

**Phil Adams**, Local Sales Manager.

**Paul Curran**, Local Sales Manager.

**Karen Hodges**, National Sales Manager.

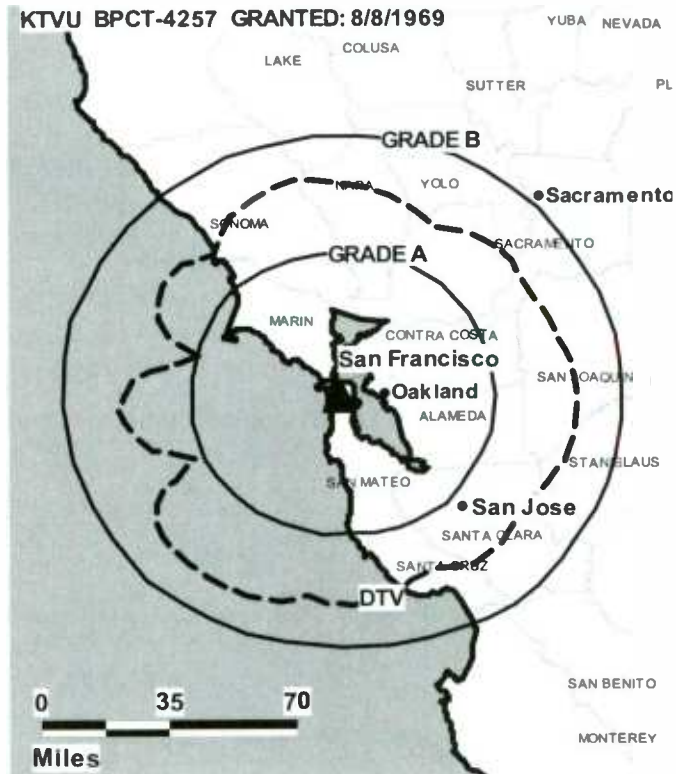
**Ed Chapuis**, News Director.

**Don Thompson**, Engineering Operations Manager.

**Adina Pasto**, Controller.

**Caroline Chang**, Program Manager.

**Alan Frischer**, New Business Development.



© 2006 Warren Communications News

**Pat Macholl**, Research Director.

**Mary Godshall**, Traffic Manager.

**Highest 30 Sec. Rate:** \$25,000.

**City of License:** Oakland. **Station DMA:** San Francisco-Oakland-San Jose, CA.

**Rank:** 6.

Circulation © 2005 Nielsen. Coverage based on Nielsen study.

GrandTotal	Cable TV Households	Non-cable TV Households	Total TV Households
Estimated Station Totals *	2,221,640	650,170	2,871,810
Average Weekly Circulation (2005)	1,303,628	317,436	1,621,064
Average Daily Circulation (2005)			675,906
Station DMA Total	Cable TV Households	Non-cable TV Households	Total TV Households
Estimated Station Totals *	1,782,980	552,210	2,335,190
Average Weekly Circulation (2005)	1,201,909	308,920	1,510,829
Average Daily Circulation (2005)			645,555
Other DMA Total	Cable TV Households	Non-cable TV Households	Total TV Households
Estimated Station Totals *	438,660	97,960	536,620
Average Weekly Circulation (2005)	101,719	8,516	110,235
Average Daily Circulation (2005)			30,351

\*Estimated station totals are sums of the Nielsen TV and Cable TV household estimates for each county in which the station registers viewing of more than 5% as per the Nielsen Survey Methods.



**KTVU-DT**  
**Ch. 56**

**Network Service:** FOX.

**Licensee:** KTVU Partnership, 2 Jack London Square, Oakland, CA 94607.

**Studio:** 2 Jack London Square, Oakland, CA 94607.

**Mailing Address:** 2 Jack London Square, Oakland, CA 94607.

**Phone:** 510-834-1212. **Fax:** 510-874-0218.

**E-mail:** news@ktvu.com

**Web Site:** http://www.ktvu.com

**Technical Facilities:** Channel No. 56 (722-728 MHz). Authorized power: 1000-kw visual, aural. Antenna: 1421-ft above av. terrain, 673-ft. above ground, 1507-ft. above sea level.

Latitude	37°	45'	19"
Longitude	122°	27'	006"

**Note:** Latitude and longitude coordinates shown are based on the North American Datum of 1927 (NAD 27) as currently required by the Mass Media Bureau of the FCC.

**Ownership:** KTVU Partnership (Group Owner).

**Began Operation:** November 18, 1998.

**Represented (sales):** TeleRep Inc.

**Represented (engineering):** Denny & Associates PC.

**Personnel:**

**Jeff Block**, General Manager and VP.

**Greg Bitte**, General Sales Manager.

**Phil Adams**, Local Sales Manager.

**Paul Curran**, Local Sales Manager.

**Karen Hodges**, National Sales Manager.

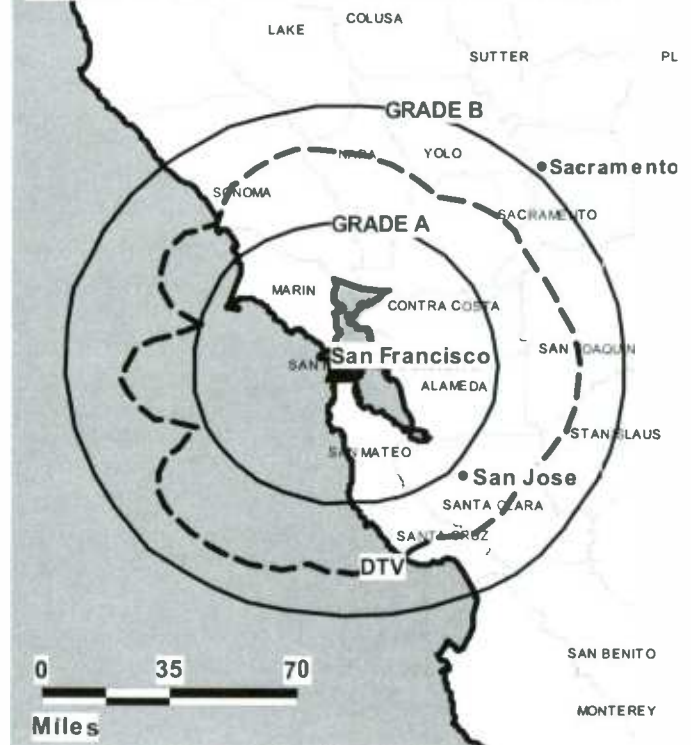
**Ed Chapuis**, News Director.

**Don Thompson**, Engineering Operations Manager.

**Adina Pasto**, Controller.

**Carolyn Chang**, Program Director.

KTVU-DT BPCDT-20040312AGG GRANTED: 3/30/2004



© 2006 Warren Communications News

**alan Frischer**, New Business Development Director.

**Pat Macholl**, Research Director.

**Mary Godshall**, Traffic Manager.

**Rates:** On request.

**City of License:** Oakland. **Station DMA:** San Francisco-Oakland-San Jose, CA.

**Rank:** 6.

**Nielsen Data:** Not available.



**KFTR-TV**  
**Ch. 46**

**Network Service:** TEL.

**Licensee:** Telefutera Los Angeles LLC, 1999 Avenue of the Stars, Suite 3050, Los Angeles, CA 90067.

**Studio:** 5999 Center Dr., Los Angeles, CA 90045.

**Mailing Address:** 5999 Center Dr., Los Angeles, CA 90045.

**Phone:** 310-348-3410. **Fax:** 310-348-3413.

**E-mail:** jdelgado@univision.net

**Web Site:** http://www.univision.net

**Technical Facilities:** Channel No. 46 (662-668 MHz). Authorized power: 2291-kw max. visual. Antenna: 3136-ft above av. terrain, 322-ft. above ground, 6033-ft. above sea level.

Latitude 34° 13' 36"  
Longitude 118° 03' 59"

**Digital Facilities:** Channel No. 47 (668-674 MHz). Power: 24-kw max. visual. Antenna: 3016-ft above av. terrain, 267-ft. above ground, 5966-ft. above sea level.

Latitude 34° 13' 37"  
Longitude 118° 03' 57"

**FCC Digital File Number:** BPCDT-991029AFX. Granted: March 30, 2000.

**Note:** Latitude and longitude coordinates shown are based on the North American Datum of 1927 (NAD 27) as currently required by the Mass Media Bureau of the FCC.

**Ownership:** Univision Communications Inc. (Group Owner).

**Began Operation:** July 1, 1972. Left air January 29, 1973. Resumed operation June 7, 1973; left air on unannounced date. Sale to De Rance Inc. & Santa Fe Communications approved by FCC May 25, 1982. Resumed operation April 21, 1984. Transfer of 35% to Santa Fe Communications by Richard C. Hernandez, et al., approved by FCC February 26, 1985. Sale to USA Broadcasting approved by FCC October 30, 1986 (Television Digest, Vol. 26:39, 45, 49). Sale to present owner by USA Broadcasting approved by FCC May 21, 2001.

**Represented (sales):** USA Broadcasting Sales.

**Represented (legal):** Shaw Pittman.

**Personnel:**

**Jorge Delgado,** President & General Manager.

**Marco Dante,** General Sales Manager.

**Sylvia Torres,** Local Sales Manager.

**Chris Homer,** Chief Engineer.

**Antoinette Jarr,** Program Director.

**Lisa DeLaprada,** Promotion Director.

**Harry Whitman,** Research Director.

**KFTR-TV BPCT-20020205AAB GRANTED: 8/21/2003**



© 2006 Warren Communications News

**Amy Rico,** Traffic Manager.

**Rates:** On request.

**City of License:** Ontario. **Station DMA:** Los Angeles, CA. **Rank:** 2.

Circulation © 2005 Nielsen. Coverage based on Nielsen study.

GrandTotal	Cable TV Households	Non-cable TV Households	Total TV Households
Estimated Station Totals *	3,092,670	2,298,440	5,391,110
Average Weekly Circulation (2005)	427,447	547,723	975,170
Average Daily Circulation (2005)			492,462
Station DMA Total	Cable TV Households	Non-cable TV Households	Total TV Households
Estimated Station Totals *	3,092,670	2,298,440	5,391,110
Average Weekly Circulation (2005)	427,447	547,723	975,170
Average Daily Circulation (2005)			492,462

\*Estimated station totals are sums of the Nielsen TV and Cable TV household estimates for each county in which the station registers viewing of more than 5% as per the Nielsen Survey Methods.

**KBEH**  
**Ch. 63**

**Network Service:** IND.

**Licensee:** Bela TV LLC, 7500 NW 72nd Ave., Miami, FL 33166.

**Studio:** 950 Flynn Rd., Camarillo, CA 93012.

**Mailing Address:** 950 Flynn Rd., Suite C, Camarillo, CA 93012.

**Phone:** 805-388-0081; 305-863-5700. **Fax:** 805-383-1063.

**E-mail:** Pamela.Moran@belallic.com

**Web Site:** http://www.canal63.com

**Technical Facilities:** Channel No. 63 (764-770 MHz). Authorized power: 5000-kw max. visual, 1100-kw aural. Antenna: 1809-ft above av. terrain, 371-ft. above ground, 2682-ft. above sea level.

Latitude 34° 19' 49"  
Longitude 119° 01' 24"

**Transmitter:** South Mountain, 3-mi. SE of Santa Paula.

**Digital Facilities:** Channel No. 24 (530-536 MHz). Power: 85-kw max. visual. Antenna: 1749-ft above av. terrain, 322-ft. above ground, 2631-ft. above sea level.

Latitude 34° 19' 49"  
Longitude 119° 001' 24"

**FCC Digital File Number:** BPCDT-19991028AEN. Granted: February 15, 2002.

**Note:** Latitude and longitude coordinates shown are based on the North American Datum of 1927 (NAD 27) as currently required by the Mass Media Bureau of the FCC.

**Multichannel TV Sound:** Stereo and separate audio program.

**Satellite Earth Stations:** Transmitter Acrodyne; Miralite, 3.6-meter C-band; Miralite, 4.5-meter Ku-band; Miralite, 4.7-meter C-band; RCA, Miralite receivers.

**Ownership:** Bela TV LLC (Group Owner).

**Began Operation:** August 17, 1985. Sale (as KTIE) to Rikis Broadcasting by KTIE Inc. (Donald Sterling & Thome Donnelly Jr.) approved by FCC November 24, 1987. Sale to HBC Holdings approved by FCC August 16, 1991. Sale to Biltmore Broadcasting LLC by HBC Holdings approved by FCC April 29, 1998 (Television Digest, Vol. 38:2). Sale to present owner by Biltmore Broadcasting LLC approved by FCC December 11, 2003. Transfer of 40% board rights to 17-member consortium headed by Robert Behar, Pan Atlantic Bank & Trust & Latin Capital Ventures LLC approved by FCC December 8, 2004.

**Represented (legal):** Leibowitz & Associates PA.

**Personnel:**

Lou Bardfield, Station Manager & Chief Engineer.

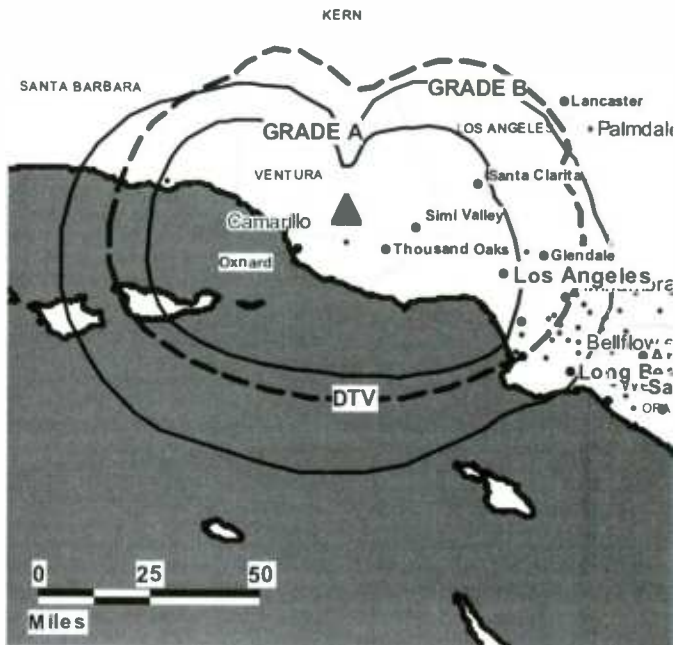
Mara Rankin, General Sales Manager.

Marisol Messir, Chief Financial Officer.

Barbara Alvarez, Traffic Manager.

Maritza Perez, Program Director.

KBEH BPCT-19980702KG GRANTED: 1/24/2000



© 2006 Warren Communications News

**Highest 30 Sec. Rate:** \$400.

**City of License:** Oxnard.

**Station DMA:** Santa Barbara-Santa Maria-San Luis Obispo, CA. Rank: 122.

Circulation © 2005 Nielsen. Coverage based on Nielsen study.

GrandTotal	Cable TV Households	Non-cable TV Households	Total TV Households
Estimated Station Totals *	194,490	0	194,490
Average Weekly Circulation (2005)	14,781	0	14,781
Average Daily Circulation (2005)			2,528

Station DMA Total	Cable TV Households	Non-cable TV Households	Total TV Households
Estimated Station Totals *	194,490	0	194,490
Average Weekly Circulation (2005)	14,781	0	14,781
Average Daily Circulation (2005)			2,528

\*Estimated station totals are sums of the Nielsen TV and Cable TV household estimates for each county in which the station registers viewing of more than 5% as per the Nielsen Survey Methods.

**KBEH-DT**  
**Ch. 24**

**Network Service:** IND.

**Grantee:** Bela TV LLC, 7500 N.W. 72nd Ave., Medley, FL 33166.

**Studio:** 950 Flynn Rd., Suite A, Camarillo, CA 93012.

**Mailing Address:** 950 Flynn Rd., Camarillo, CA 93012.

**Phone:** 805-388-0081; 941-594-1879. **Fax:** 805-388-9693.

**Technical Facilities:** Channel No. 24 (530-536 MHz). Authorized power: 85-kw max. visual. Antenna: 1749-ft above av. terrain, 322-ft. above ground, 2631-ft. above sea level.

Latitude	34°	19'	49"
Longitude	119°	001'	24"

Requests modification of CP for change to 184-kw max. visual; BMPCDT-20040525AJF.

**Note:** Latitude and longitude coordinates shown are based on the North American Datum of 1927 (NAD 27) as currently required by the Mass Media Bureau of the FCC.

**Ownership:** Bela TV LLC (Group Owner).

**Began Operation:** Station operating under Special Temporary Authority at 5-kw max. visual; no on-air date

**Represented (legal):** Leibowitz & Associates PA.

**Personnel:**

Lou Bardfield, General Manager & Chief Engineer.

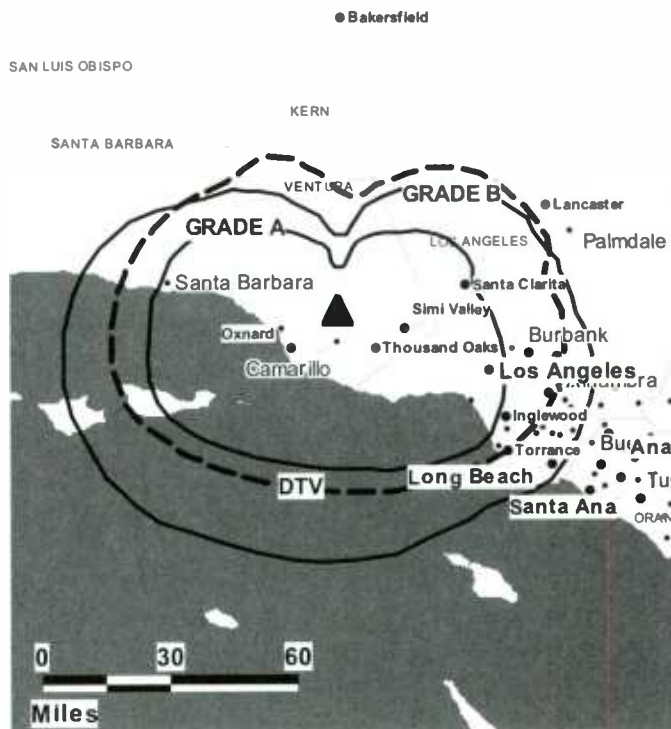
Sandra Zagaria, General Sales Manager.

Jeanette Kuszlyk, Business Manager.

Lenore Macias, Traffic Manager.

Lisa Pratt, Community Calendar Producer.

**KBEH-DT BPCDT-19991028AEN GRANTED: 2/15/2002**



© 2006 Warren Communications News

**City of License:** Oxnard. **Station DMA:** Los Angeles, CA. **Rank:** 2.

**Nielsen Data:** Not available.

**KESQ-DT**

**Ch. 52**

**Network Service:** ABC.

**Grantee:** Gulf-California Broadcasting Co., 42-650 Melanie Place, Palm Desert, CA 92211.

**Studio:** 42-650 Melanie Place, Palm Desert, CA 92211.

**Mailing Address:** 42-650 Melanie Place., Palm Desert, CA 92211.

**Phone:** 760-773-0342. **Fax:** 760-773-5107.

**E-mail:** ballen@kesq.com

**Web Site:** <http://www.kesq.com>

**Technical Facilities:** Channel No. 52 (698-704 MHz). Authorized power: 80-kw max. visual. Antenna: 3527-ft above av. terrain, 591-ft. above ground, 7644-ft. above sea level.

Latitude	33°	38'	55"
Longitude	116°	33'	34"

**Note:** Latitude and longitude coordinates shown are based on the North American Datum of 1927 (NAD 27) as currently required by the Mass Media Bureau of the FCC.

**Ownership:** News Press & Gazette Co. (Group Owner).

**Began Operation:** Station operating under Special Temporary Authority at 50-kw max. visual; no on-air date

**Represented (sales):** Continental Television Sales.

**Personnel:**

**Bob Allen**, General Manager.

**Barry Gorfine**, General Sales Manager.

**Kristy West Santiago**, National Sales Manager.

**Tony Balleu**, News Director.

**David Schwartz**, Chief Engineer.

**Jim Hoetger**, Business Manager.

**Ken Spaulding**, Program Coordinator.

**Mark Sucher**, Promotion Director.

**Bobby Otwell**, Creative Services Director.

**City of License:** Palm Springs. **Station DMA:** Palm Springs, CA. **Rank:** 153.

**Nielsen Data:** Not available.

**KESQ-TV**  
**Ch. 42**

**Network Service:** ABC.

**Licensee:** Gulf-California Broadcast Co., 42-650 Melanie Place, Palm Desert, CA 92211.

**Studio:** 42-650 Melanie Place, Palm Desert, CA 92211.

**Mailing Address:** 42-650 Melanie Place, Palm Desert, CA 92211.

**Phone:** 760-773-0342. **Fax:** 760-773-5107.

**E-mail:** ballen@kesq.com

**Web Site:** http://www.kesq.com

**Technical Facilities:** Channel No. 42 (638-644 MHz). Authorized power: 316-kw max. & 158-kw horizontal visual, 22.9-kw aural. Antenna: 630-ft above av. terrain, 89-ft. above ground, 1650-ft. above sea level.

Latitude 33° 51' 58"  
Longitude 116° 26' 02"

Holds CP for change to 745-ft above av. terrain, 72-ft. above ground, 1627-ft. above sea level; BPCT-20041014ADD.

**Digital Facilities:** Channel No. 52 (698-704 MHz). Power: 80-kw max. visual. Antenna: 3527-ft above av. terrain, 591-ft. above ground, 7644-ft. above sea level.

Latitude 33° 38' 55"  
Longitude 116° 33' 34"

**FCC Digital File Number:** BPCDT-19991029AGV. Granted: July 07, 2004.

**Note:** Latitude and longitude coordinates shown are based on the North American Datum of 1927 (NAD 27) as currently required by the Mass Media Bureau of the FCC.

**Satellite Earth Station:** Scientific-Atlanta, 7-meter; California Amplifier receivers.

**News Services:** AP, ABC NewsOne.

**Ownership:** News Press & Gazette Co. (Group Owner).

**Began Operation:** October 5, 1968. Transfer of control to Esquire from receivers in bankruptcy approved by FCC June 30, 1978. Sale to Gulf Broadcast approved by FCC July 27, 1984 (Television Digest, Vol. 24:19). Sale to EGF Broadcasting Group approved by FCC August 23, 1985. Sale to present owner by EGF Broadcasting Group approved by FCC March 12, 1996.

**Represented (sales):** Continental Television Sales.

**Represented (legal):** Dow, Lohnes & Albertson PLLC.

**Personnel:**

**Bob Allen,** Vice President & General Manager.

**Barry Gorfine,** General Sales Manager.

**Kristy West Santiago,** National Sales Manager.

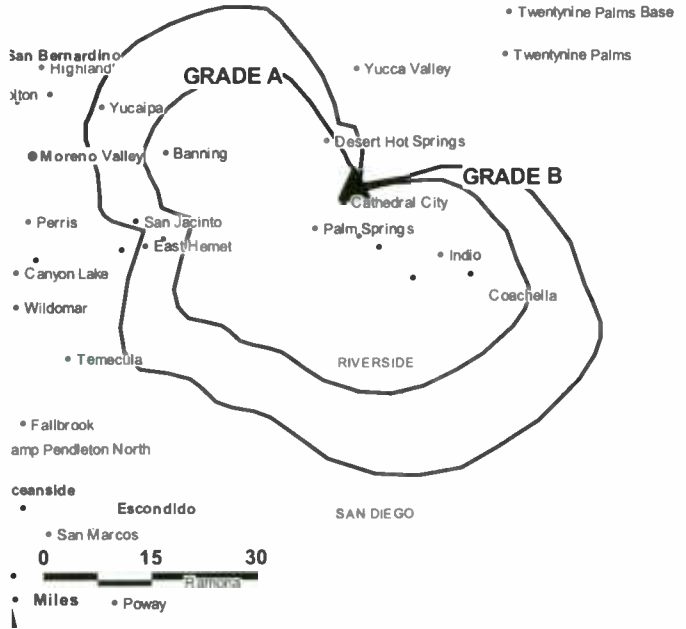
**Tony Balleu,** News Director.

**David Schwartz,** Chief Engineer.

**Jim Hoetger,** Business Manager.

**KESQ-TV BPCT-20041014ADD GRANTED: 5/20/2005**

Imperial



© 2006 Warren Communications News

**Ken Spaulding,** Program Coordinator.

**Mark Sucher,** Promotion Director.

**Bobby Otwell,** Creative Services Director.

**Highest 30 Sec. Rate:** \$750.

**City of License:** Palm Springs. **Station DMA:** Palm Springs, CA. **Rank:** 153.

Circulation © 2005 Nielsen. Coverage based on Nielsen study.

GrandTotal	Cable TV Households	Non-cable TV Households	Total TV Households
Estimated Station Totals *	114,650	20,540	135,190
Average Weekly Circulation (2005)	71,198	4,745	75,943
Average Daily Circulation (2005)			39,881
Station DMA Total	Cable TV Households	Non-cable TV Households	Total TV Households
Estimated Station Totals *	114,650	20,540	135,190
Average Weekly Circulation (2005)	71,198	4,745	75,943
Average Daily Circulation (2005)			39,881

\*Estimated station totals are sums of the Nielsen TV and Cable TV household estimates for each county in which the station registers viewing of more than 5% as per the Nielsen Survey Methods.

**KMIR-DT**  
**Ch. 46**

**Network Service:** NBC.

**Licensee:** Journal Broadcast Corp., 3355 S. Valley View Blvd., Las Vegas, NV 89102.

**Studio:** 72920 Parkview Dr., Palm Desert, CA 92260.

**Mailing Address:** 72920 Parkview Dr., Palm Desert, CA 92260.

**Phone:** 760-568-3636; 414-332-9611. **Fax:** 760-568-1176.

**E-mail:** news@kmir6.com

**Web Site:** http://www.kmir6.com

**Technical Facilities:** Channel No. 46 (662-668 MHz). Authorized power: 12-kw max. visual. Antenna: 699-ft above av. terrain, 127-ft. above ground, 1702-ft. above sea level.

Latitude	33°	52'	00"
Longitude	116°	25'	56"

**Note:** Latitude and longitude coordinates shown are based on the North American Datum of 1927 (NAD 27) as currently required by the Mass Media Bureau of the FCC.

**News Services:** NBC News Channel, CNN Newsource.

**Ownership:** Journal Communications Inc. (Group Owner).

**Began Operation:** June 30, 2002. High Definition.

**Personnel:**

**Guyanne Taylor**, Vice President & General Manager.

**Bob Ruderman**, General Sales Manager.

**Scott Johnson**, Local Sales Manager.

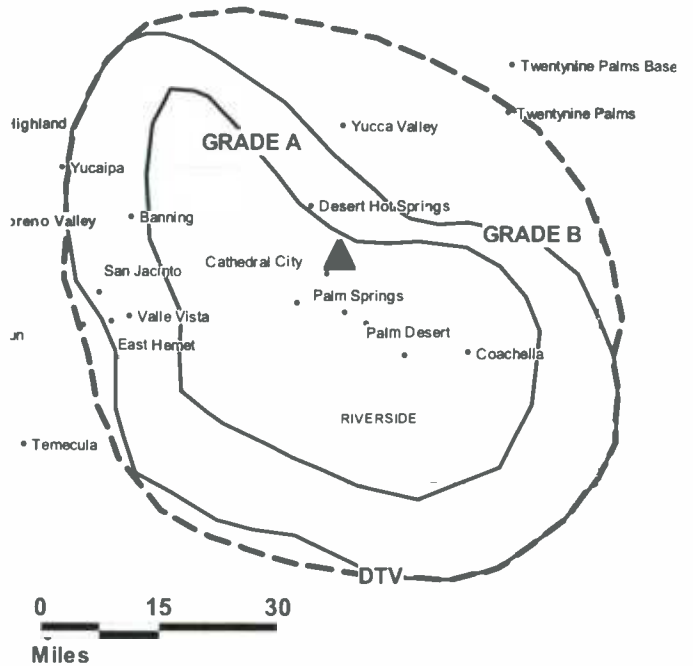
**David Vanderploeg**, News Director.

**Joe Pandolfo**, Chief Engineer.

**Susan Truesdale**, Business Manager.

**Mayra Mancilla**, Program Coordinator & Traffic Manager.

**KMIR-DT BPCDT-19991029AFZ GRANTED: 4/17/2001**



© 2006 Warren Communications News

**Manny Delarosa**, Marketing & Creative Services Director.

**City of License:** Palm Springs. **Station DMA:** Palm Springs, CA. **Rank:** 153.

**Nielsen Data:** Not available.



**KMIR-TV**  
**Ch. 36**

**Network Service:** NBC.

**Licensee:** Journal Broadcast Corp., 3355 S. Valley View Blvd., Las Vegas, NV 89102.

**Studio:** 72920 Park View Dr., Palm Desert, CA 92260.

**Mailing Address:** 72920 Park View Dr., Palm Desert, CA 92260.

**Phone:** 760-568-3636. **Fax:** 760-568-1176.

**E-mail:** news@kmir6.com

**Web Site:** http://www.kmir6tv.com

**Technical Facilities:** Channel No. 36 (602-608 MHz). Authorized power: 490-kw max. visual. Antenna: 679-ft above av. terrain, 102-ft. above ground, 1676-ft. above sea level.

Latitude 33° 52' 00"  
Longitude 116° 25' 56"

**Transmitter:** 7-mi. ENE of center of Palm Springs.

**Digital Facilities:** Channel No. 46 (662-668 MHz). Power: 12-kw max. visual. Antenna: 699-ft above av. terrain, 127-ft. above ground, 1702-ft. above sea level.

Latitude 33° 52' 00"  
Longitude 116° 25' 56"

**FCC Digital File Number:** BPCDT-19991029AFZ. Granted: April 17, 2001.

**Note:** Latitude and longitude coordinates shown are based on the North American Datum of 1927 (NAD 27) as currently required by the Mass Media Bureau of the FCC.

**Multichannel TV Sound:** Stereo only.

**Satellite Earth Stations:** Transmitter Townsend; DH Satellite, 3.7-meter KC-band; Harris, 4.5-meter Ku-band; Harris, 7-meter Ku-band.

**News Services:** NBC News Channel, CNN Newsource, AP.

**Ownership:** Journal Communications Inc. (Group Owner).

**Began Operation:** October 26, 1968.

**Represented (sales):** Petry Television Inc.

**Personnel:**

**Guyanne Taylor**, Vice President & General Manager.

**Scott Johnson**, Local Sales Manager.

**Robert Ruderman**, Local Sales Manager.

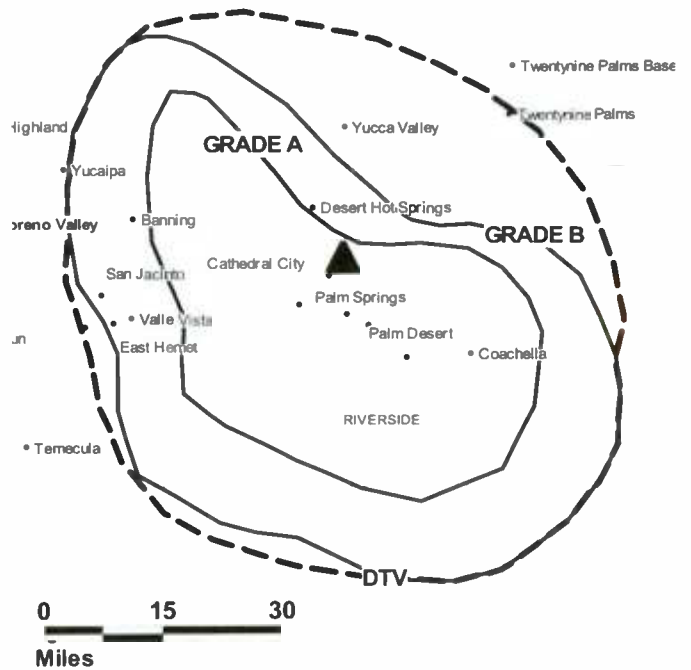
**David Vanderploeg**, News Director.

**Joe Pandolfo**, Chief Engineer.

**Susan Truesdale**, Business Manager.

**Mayra Mancilla**, Program Coordinator & Traffic Manager.

**KMIR-TV BPCT-19901012KF GRANTED: 11/9/1990**



© 2006 Warren Communications News

**Manny Delarosa**, Marketing & Creative Services Director.

**Rates:** On request.

**City of License:** Palm Springs. **Station DMA:** Palm Springs, CA. **Rank:** 153.

Circulation © 2005 Nielsen. Coverage based on Nielsen study.

GrandTotal	Cable TV Households	Non-cable TV Households	Total TV Households
Estimated Station Totals *	114,650	20,540	135,190
Average Weekly Circulation (2005)	60,421	4,046	64,467
Average Daily Circulation (2005)			30,418
Station DMA Total	Cable TV Households	Non-cable TV Households	Total TV Households
Estimated Station Totals *	114,650	20,540	135,190
Average Weekly Circulation (2005)	60,421	4,046	64,467
Average Daily Circulation (2005)			30,418

\*Estimated station totals are sums of the Nielsen TV and Cable TV household estimates for each county in which the station registers viewing of more than 5% as per the Nielsen Survey Methods.

**KCVU**  
**Ch. 30**

**Network Service:** FOX.

**Licensee:** Sainte Partners II LP, Box 4159, Modesto, CA 95352-4159.

**Studio:** 300 Main St., Chico, CA 95928.

**Mailing Address:** 300 Main St., Chico, CA 95928.

**Phone:** 530-893-1234. **Fax:** 530-893-1266.

**Web Site:** http://www.fox30.com

**Technical Facilities:** Channel No. 30 (566-572 MHz). Authorized power: 2510-kw max. visual. Antenna: 1444-ft above av. terrain, 377-ft. above ground, 3917-ft. above sea level.

Latitude 39° 57' 45"  
Longitude 121° 42' 40"

**Transmitter:** W side of Cohasset Rd., 1.1-mi. NE of Junction Vilas Rd., 20-mi. NE of Chico.

**Digital Facilities:** Channel No. 20 (506-512 MHz). Power: 661-kw max. visual. Antenna: 1470-ft above av. terrain, 387-ft. above ground.

Latitude 39° 57' 50"  
Longitude 121° 42' 38"

**FCC Digital File Number:** BPCDT-19990908AAW. Granted: April 23, 2002.

**Note:** Latitude and longitude coordinates shown are based on the North American Datum of 1927 (NAD 27) as currently required by the Mass Media Bureau of the FCC.

**Ownership:** Sainte Partners II LP (Group Owner).

**Began Operation:** November 14, 1990.

**Represented (sales):** Blair Television.

**Represented (legal):** Fletcher, Heald & Hildreth PLC.

**Represented (engineering):** Cecil Lynch.

**Personnel:**

**Doug Holroyd,** Vice President, General Manager & General Sales Manager.

**Bert Westhoff,** National Sales Manager.

**Ken Rice,** Chief Engineer.

**Patti Bittroff,** Business Manager & Research Director.

**Betsy Brewer,** Promotion & Creative Services Director.

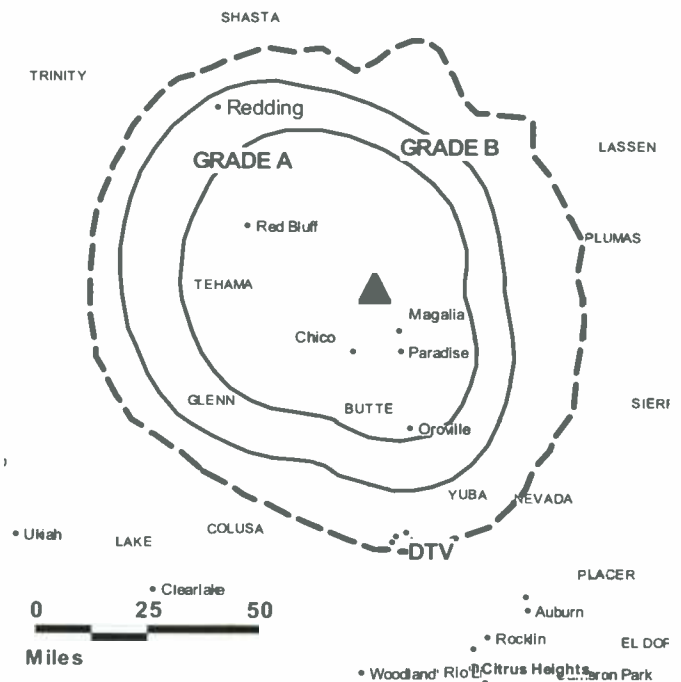
**Richard Grey,** Production Director.

**Paula Murphy,** Traffic Manager & Office Manager.

**Highest 30 Sec. Rate:** \$800.

**City of License:** Paradise. **Station DMA:** Chico-Redding, CA. **Rank:** 130.

KCVU BMPCT-19900807LT GRANTED: 10/31/1990



© 2006 Warren Communications News

Circulation © 2005 Nielsen. Coverage based on Nielsen study.

GrandTotal	Cable TV Households	Non-cable TV Households	Total TV Households
Estimated Station Totals *	89,590	112,850	202,440
Average Weekly Circulation (2005)	45,747	46,288	92,035
Average Daily Circulation (2005)			35,807
Station DMA Total	Cable TV Households	Non-cable TV Households	Total TV Households
Estimated Station Totals *	89,590	98,420	188,010
Average Weekly Circulation (2005)	45,747	44,351	90,098
Average Daily Circulation (2005)			35,545
Other DMA Total	Cable TV Households	Non-cable TV Households	Total TV Households
Estimated Station Totals *	0	14,430	14,430
Average Weekly Circulation (2005)	0	1,937	1,937
Average Daily Circulation (2005)			262

\*Estimated station totals are sums of the Nielsen TV and Cable TV household estimates for each county in which the station registers viewing of more than 5% as per the Nielsen Survey Methods.

**KCVU-DT**  
**Ch. 20**

**Network Service:** FOX.

**Grantee:** Sainte Partners II LP, Box 4159, Modesto, CA 95352.

**Studio:** 300 Main St., Chico, CA 95928.

**Mailing Address:** 300 Main St., Chico, CA 95928.

**Phone:** 530-893-1234. **Fax:** 530-893-1266.

**Web Site:** <http://www.fox30.com>

**Technical Facilities:** Channel No. 20 (506-512 MHz). Authorized power: 661-kw max. visual. Antenna: 1470-ft above av. terrain, 387-ft. above ground.

Latitude	39°	57'	50"
Longitude	121°	42'	38"

**Note:** Latitude and longitude coordinates shown are based on the North American Datum of 1927 (NAD 27) as currently required by the Mass Media Bureau of the FCC.

**Multichannel TV Sound:** Stereo only.

**News Service:** Fox News Edge.

**Ownership:** Sainte Partners II LP (Group Owner).

**Began Operation:** Station operating under Special Temporary Authority at 4-kw max. visual; no on-air date

**Represented (sales):** Millennium Sales & Marketing.

**Personnel:**

**Doug Holroyd**, Vice President, General Manager & General Sales Manager.

**Bert Westhoff**, National Sales Manager.

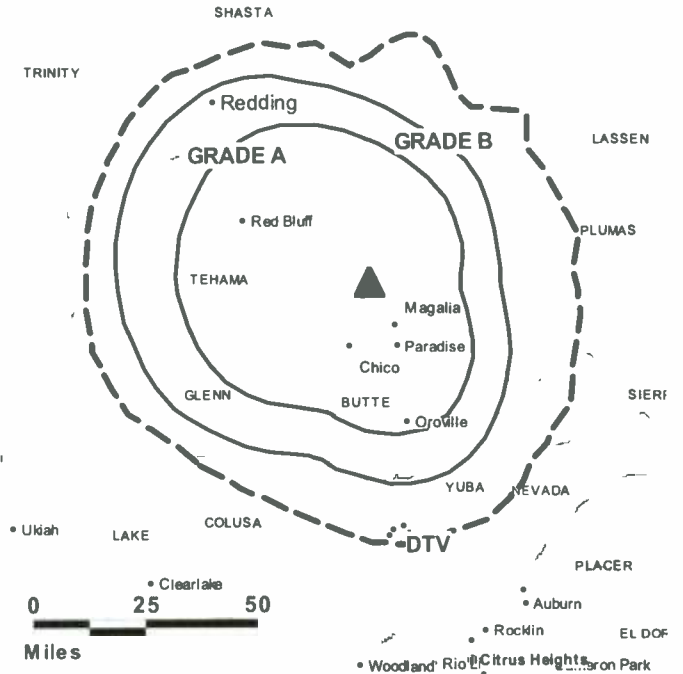
**Ken Rice**, Chief Engineer.

**Patti Bittrolff**, Business Manager & Research Director.

**Betsy Brewer**, Promotion & Creative Services Coordinator.

**Richard Grey**, Production Manager.

KCVU-DT BPCDT-19990908AAW GRANTED: 4/23/2002



© 2006 Warren Communications News

**Paula Murphy**, Traffic Manager & Office Manager.

**City of License:** Paradise. **Station DMA:** Chico-Redding, CA. **Rank:** 130.

**Nielsen Data:** Not available.

**KTFF-DT**  
**Ch. 48**

**Network Service:** TEL.

**Licensee:** Telefutera Fresno LLC, 1999 Avenue of the Stars, Suite 3050, Los Angeles, CA 90067.

**Studio:** 6715 N. Palm Ave., Suite 201, Fresno, CA 93704.

**Mailing Address:** 6715 N. Palm Ave., Suite 201, Fresno, CA 93704.

**Phone:** 559-439-6100. **Fax:** 559-439-5950.

**Technical Facilities:** Channel No. 48 (674-680 MHz). Authorized power: 197-kw max. visual. Antenna: 2638-ft above av. terrain, 69-ft. above ground, 5846-ft. above sea level.

Latitude	36°	17'	14"
Longitude	118°	50'	17"

**Transmitter:** Approx. 1.3-mi. W of intersection of County Rte. 276 & Forest 19S36, near Milo.

**Note:** Latitude and longitude coordinates shown are based on the North American Datum of 1927 (NAD 27) as currently required by the Mass Media Bureau of the FCC.

**Ownership:** Univision Communications Inc. (Group Owner).

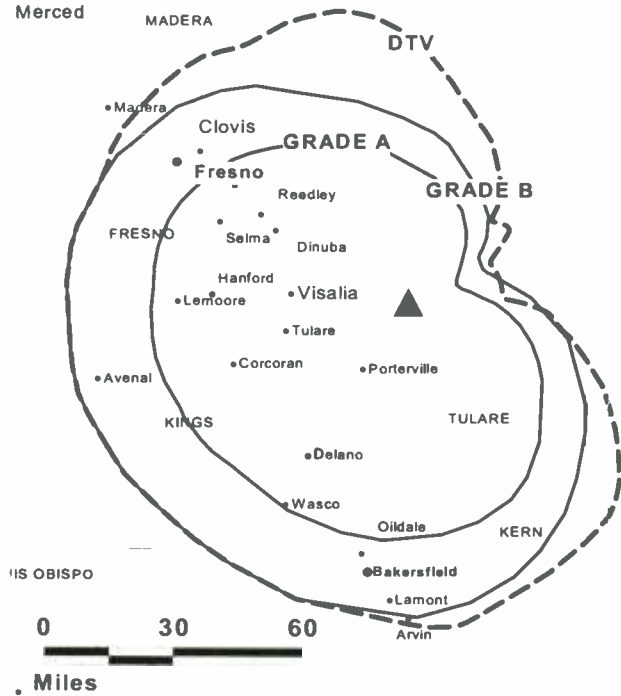
**Began Operation:** Station operating; no on-air date.

**Represented (legal):** Shaw Pittman.

**Personnel:**

- Maria Gutierrez, General Manager.
- Jose Elgorriaga, General Sales Manager.
- Darrell Jennings, Local Sales Manager.
- Veronica Florez, National Sales Manager.
- Brett Covish, Chief Engineer.
- Jesus Martin, Business Manager.

KTFF-DT B MPCDT-2000127ABG GRANTED: 1/24/2002



Kyra Robinson, Traffic Manager.

**City of License:** Porterville. **Station DMA:** Fresno-Visalia, CA. **Rank:** 56.

**Nielsen Data:** Not available.



# California — Rancho Palos Verdes

## KXLA Ch. 44

**Network Service:** IND.

**Licensee:** Rancho Palos Verdes Broadcasters Inc., 1299 Pennsylvania Ave. NW, Suite 960E, Washington, DC 20004.

**Studio:** 2323 Corinth Ave., West Los Angeles, CA 90064.

**Mailing Address:** 2323 Corinth Ave., West Los Angeles, CA 90064.

**Phone:** 310-478-0055. **Fax:** 310-478-8070.

**E-mail:** info@kxlatv.com

**Web Site:** http://www.kxla.com

**Technical Facilities:** Channel No. 44 (650-656 MHz). Authorized power: 2340-kw max. visual. Antenna: 3123-ft above av. terrain, 324-ft. above ground, 6033-ft. above sea level.

Latitude	34°	13'	35.3"
Longitude	118°	03'	57.7"

Holds CP for change to 2354-kw max. visual, 3113-ft above av. terrain, 322-ft. above ground, 6030-ft. above sea level; lat. 34° 13' 35.30", long. 118° 03' 57.70", BMPCT-20031128AAV.

**Digital Facilities:** Channel No. 51 (692-698 MHz). Power: 1000-kw max. visual, aural. Antenna: 3074-ft above av. terrain, 283-ft. above ground, 5991-ft. above sea level.

Latitude	34°	13'	35.3"
Longitude	118°	03'	57.7"

**FCC Digital File Number:** BPCDT-19991101AIZ. Granted: August 16, 2004.

**Note:** Latitude and longitude coordinates shown are based on the North American Datum of 1927 (NAD 27) as currently required by the Mass Media Bureau of the FCC.

**Ownership:** Rancho Palos Verde Broadcasters Inc. (Group Owner).

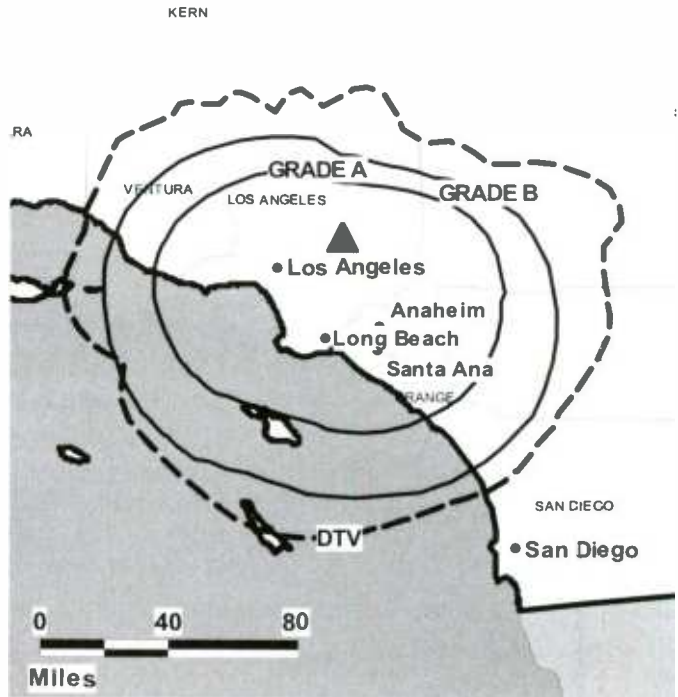
**Represented (legal):** Thompson, Hine & Flory.

**Represented (engineering):** Silliman & Silliman.

**Personnel:**

Ronald Ulloa, General Manager.

KXLA BMPCT-20031128AAV GRANTED: 12/23/2003



© 2006 Warren Communications News

Ken Brown, Chief Engineer.

Evonne Jimenez, Program & Traffic Manager.

**City of License:** Rancho Palos Verdes. **Station DMA:** Los Angeles, CA. **Rank:** 2.

**Nielsen Data:** Not available.



**KXLA-DT**  
**(formerly KRPA-DT)**  
**Ch. 51**

**Network Service:** IND.

**Grantee:** Rancho Palos Verdes Broadcasters Inc., 15945 Miami Way, Pacific Palisades, CA 90272.

**Studio:** 2323 Corinth Ave., West Los Angeles, CA 90064.

**Mailing Address:** 2323 Corinth Ave., West Los Angeles, CA 90064.

**Phone:** 310-478-0055. **Fax:** 310-478-8070.

**E-mail:** info@kxlatv.com

**Web Site:** http://www.kxla.com

**Technical Facilities:** Channel No. 51 (692-698 MHz). Authorized power: 1000-kw max. visual, aural. Antenna: 3074-ft above av. terrain, 283-ft. above ground, 5991-ft. above sea level.

Latitude	34°	13'	35.3"
Longitude	118°	03'	57.7"

**Note:** Latitude and longitude coordinates shown are based on the North American Datum of 1927 (NAD 27) as currently required by the Mass Media Bureau of the FCC.

**Ownership:** Rancho Palos Verde Broadcasters Inc. (Group Owner).

**Began Operation:** Station operating under Special Temporary Authority at 3.5-kw max. visual; no on-air date

**Personnel:**

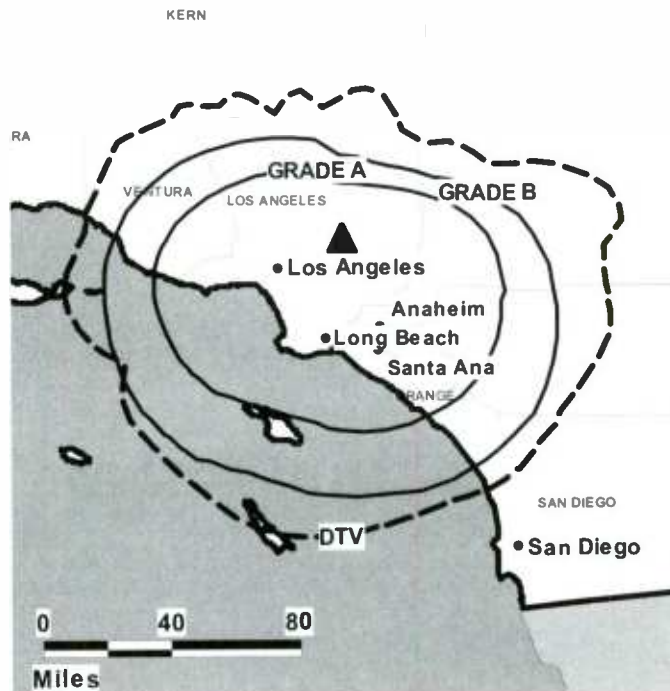
Ronald Ulloa, General Manager.

Ken Brown, Chief Engineer.

Evonne Jimenez, Program & Traffic Manager.

**City of License:** Rancho Palos Verdes. **Station DMA:** Los Angeles, CA. **Rank:** 2.

KXLA-DT BMPCDT-20031231AAM GRANTED: 8/16/2004



Nielsen Data: Not available.

**KRCR-DT**  
**Ch. 34**

**Network Service:** ABC.

**Grantee:** BlueStone License Holdings Inc., 8802 Shannon Way, Wichita, KS 67206.

**Studio:** 755 Auditorium Dr., Redding, CA 96001.

**Mailing Address:** 755 Auditorium Dr., Redding, CA 96001.

**Phone:** 530-243-7777. **Fax:** 530-243-0217.

**E-mail:** krctv@awwwsome.com

**Web Site:** <http://www.krctv.com>

**Technical Facilities:** Channel No. 34 (590-596 MHz). Authorized power: 166-kw max. visual. Antenna: 3599-ft above av. terrain, 79-ft. above ground.

Latitude	40°	36'	10"
Longitude	122°	39'	00"

**Note:** Latitude and longitude coordinates shown are based on the North American Datum of 1927 (NAD 27) as currently required by the Mass Media Bureau of the FCC.

**Ownership:** BlueStone TV Holdings Inc. (Group Owner).

**Began Operation:** Station operating under Special Temporary Authority at 26-kw max. visual; no on-air date

**Represented (legal):** Hogan & Hartson LLP.

**Represented (sales):** Petry Television Inc.

**Personnel:**

**Sarah Smith**, Vice President & General Manager.

**Dennis Siewert**, General Sales Manager.

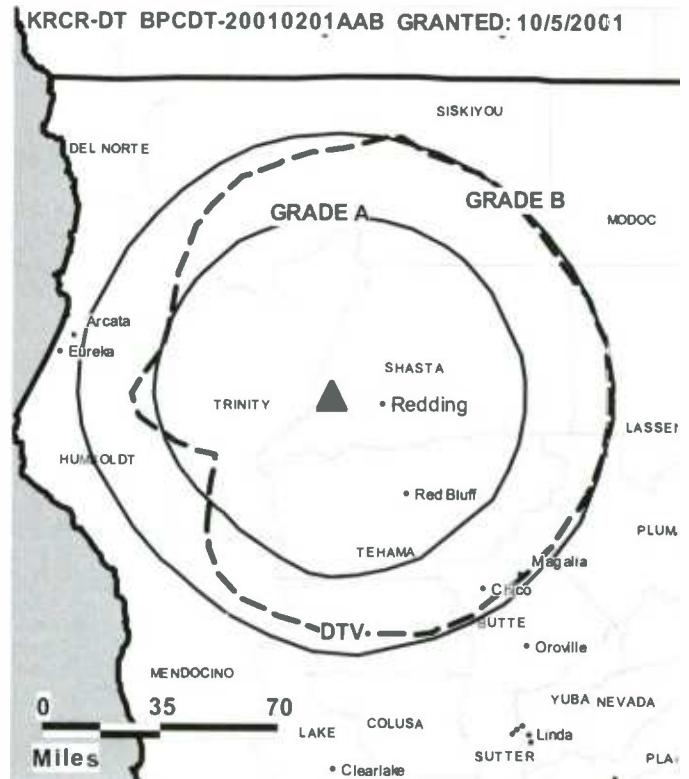
**Gary Gunter**, News Director.

**Jeff Knot**, Chief Engineer.

**Debra Beaver**, Business Manager.

**Debbie Burk**, Program Director.

**Bart Hawkins**, Promotion Director.



**Stan Bergren**, Production Manager.

**Juanita Ramos**, Creative Services Director.

**Kim Lewis**, Traffic Manager.

**City of License:** Redding. **Station DMA:** Chico-Redding, CA. **Rank:** 130.

**Nielsen Data:** Not available.

**KRCR-TV**  
Ch. 7

**Network Service:** ABC.

**Licensee:** BlueStone License Holdings Inc., 8802 Shannon Way, Wichita, KS 67206.

**Studio:** 755 Auditorium Dr., Redding, CA 96001.

**Sales Office:** 3416-B Silverbell Rd., Chico, CA 95973.

**Mailing Address:** 755 Auditorium Dr., Redding, CA 96001.

**Phone:** 530-243-7777. **Fax:** 530-243-0217.

**E-mail:** krcrtv@awwwsome.com

**Web Site:** http://www.krcrtv.com

**Technical Facilities:** Channel No. 7 (174-180 MHz). Authorized power: 115-kw visual, 22.4-kw aural. Antenna: 3620-ft above av. terrain, 126-ft. above ground, 6335-ft. above sea level.

Latitude 40° 36' 10"  
Longitude 122° 39' 00"

**Transmitter:** Shasta-Bally, 13-mi. W of Redding.

**Digital Facilities:** Channel No. 34 (590-596 MHz). Power: 166-kw max. visual. Antenna: 3599-ft above av. terrain, 79-ft. above ground.

Latitude 40° 36' 10"  
Longitude 122° 39' 00"

**FCC Digital File Number:** BPCDT-20010201AAB. Granted: October 05, 2001.

**Note:** Latitude and longitude coordinates shown are based on the North American Datum of 1927 (NAD 27) as currently required by the Mass Media Bureau of the FCC.

**Multichannel TV Sound:** Stereo only.

**Satellite Earth Stations:** Transmitter Larcen; AFC, 3.6-meter Ku-band; Paraclipse, 3.7-meter C-band; Paraclipse, 4.8-meter C-band; Andrew, 7.3-meter C-band; Scientific-Atlanta, M/A-Com, Avantek receivers.

**News Services:** Capitol News Service, AP.

**Ownership:** BlueStone TV Holdings Inc. (Group Owner).

**Began Operation:** August 1, 1956. Sale to present owner by Lamco Communications Inc. approved by FCC April 29, 2004. Sale to Lamco Communications Inc. by California-Oregon Broadcasting approved by FCC May 26, 1995 (Television Digest, Vol. 35:7, 23). Acquisition of positive control by California-Oregon Broadcasting approved by FCC February 9, 1968. Previous sale to Sacramento Valley TV Inc. by George C. Fleharty, Carl R. McConnell & associates approved by FCC June 5, 1963 (Vol. 3:11, 23).

**Represented (sales):** Petry Television Inc.

**Represented (legal):** Hogan & Hartson LLP.

**Personnel:**

**Sarah Smith**, Vice President & General Manager.

**Dennis Siewert**, General Sales Manager.

**Gary Gunter**, News Director.

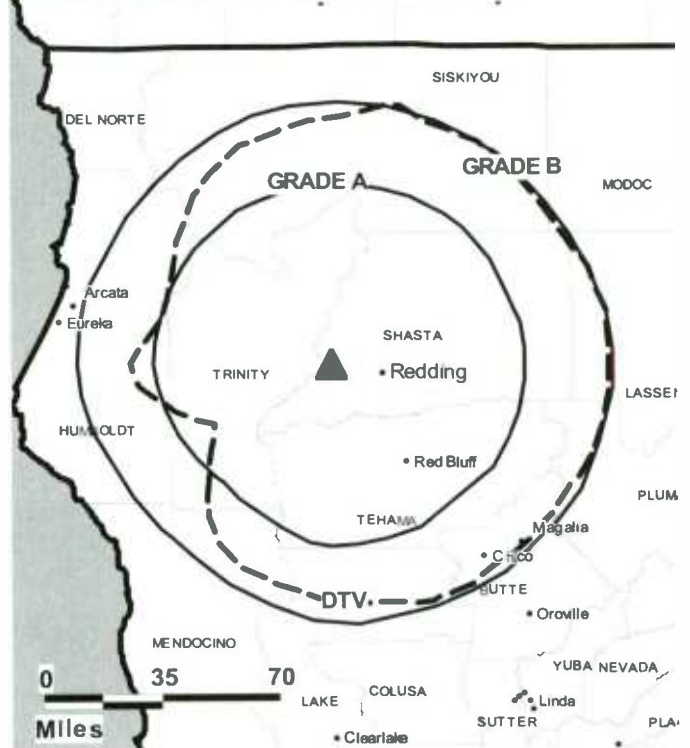
**Jeff Knott**, Chief Engineer.

**Debra Beaver**, Business Manager.

**Debbie Burk**, Program Director.

**Bart Hawkins**, Promotion Director.

KRCR-TV BMPCT-4100 GRANTED: 8/22/1956



© 2006 Warren Communications News

**Stan Bergren**, Production Manager.

**Juanita Ramos**, Creative Services Manager.

**Kim Lewis**, Traffic Manager.

**Rates:** On request.

**City of License:** Redding. **Station DMA:** Chico-Redding, CA. **Rank:** 130.

Circulation © 2005 Nielsen. Coverage based on Nielsen study.

GrandTotal	Cable TV Households	Non-cable TV Households	Total TV Households
Estimated Station Totals *	102,520	108,110	210,630
Average Weekly Circulation (2005)	63,199	49,125	112,324
Average Daily Circulation (2005)			53,192
Station DMA Total	Cable TV Households	Non-cable TV Households	Total TV Households
Estimated Station Totals *	90,890	98,420	189,310
Average Weekly Circulation (2005)	59,372	48,563	107,935
Average Daily Circulation (2005)			51,115
Other DMA Total	Cable TV Households	Non-cable TV Households	Total TV Households
Estimated Station Totals *	11,630	9,690	21,320
Average Weekly Circulation (2005)	3,827	562	4,389
Average Daily Circulation (2005)			2,077

\*Estimated station totals are sums of the Nielsen TV and Cable TV household estimates for each county in which the station registers viewing of more than 5% as per the Nielsen Survey Methods.

**KRCA**  
**Ch. 62**

**Network Service:** IND.

**Licensee:** KRCA License Corp., 1845 Empire Ave., Burbank, CA 91504.

**Studio:** 1813 Victory Place, Burbank, CA 91504.

**Mailing Address:** 1813 Victory Place, Burbank, CA 91504.

**Phone:** 818-563-5722; 909-682-5722. **Fax:** 818-728-5678.

**Technical Facilities:** Channel No. 62 (758-764 MHz). Authorized power: 3720-kw max. visual. Antenna: 2372-ft above av. terrain, 167-ft. above ground, 5525-ft. above sea level.

Latitude 34° 11' 16"  
Longitude 117° 41' 55"

Holds CP for change to 2630-kw max. visual, 2936-ft above av. terrain, 138-ft. above ground, 6460-ft. above sea level; lat. 34° 12' 50", long. 118° 03' 40", BMPCT-20000419ABV.

**Transmitter:** Sunset Ridge electronics site, Los Angeles County.

**Digital Facilities:** Channel No. 68 (794-800 MHz). Power: 200-kw max. visual. Antenna: 2976-ft above av. terrain, 177-ft. above ground, 5640-ft. above sea level.

Latitude 34° 12' 50"  
Longitude 118° 03' 40"

**FCC Digital File Number:** BMPCDT-20000501AFR. Granted: December 01, 2000.

**Note:** Latitude and longitude coordinates shown are based on the North American Datum of 1927 (NAD 27) as currently required by the Mass Media Bureau of the FCC.

**Multichannel TV Sound:** Stereo only.

**Satellite Earth Stations:** Transmitter Comark; Scientific-Atlanta, 4.5-meter KC-band; Scientific-Atlanta, 6-meter Ku-band; Scientific-Atlanta receivers.

**News Service:** CNN Newsource.

**Ownership:** Liberman Broadcasting Inc. (Group Owner).

**Began Operation:** December 17, 1988. Sale to Fouce Amusement Enterprises Inc. approved by FCC June 18, 1990. Sale to present owner from Fouce Amusement Enterprises Inc. approved by FCC December 24, 1997.

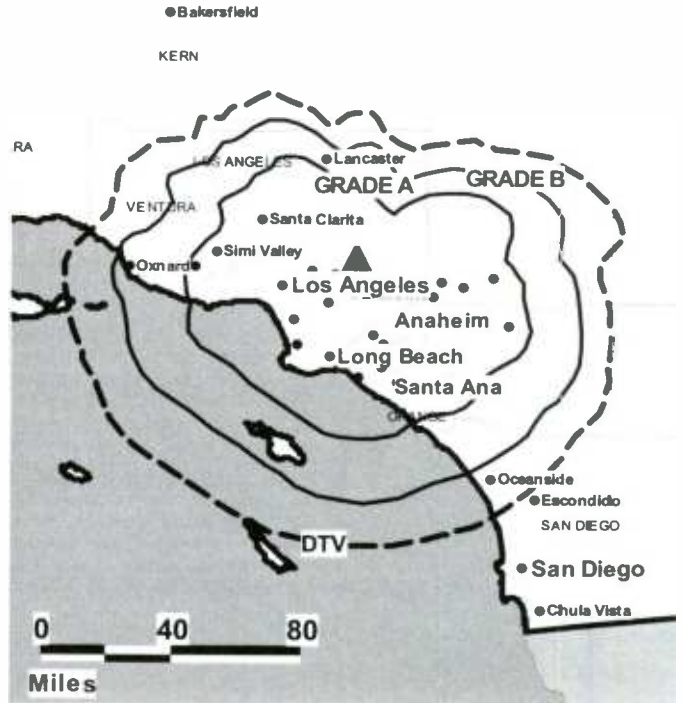
**Represented (legal):** O'Melveny & Myers LLP.

**Represented (engineering):** Cavell, Mertz & Davis Inc.

**Personnel:**

- Jose Liberman, President.
- Lenard Liberman, Vice President.
- Dzzie Mendoza, Vice President & General Sales Manager.
- Kevin Moore, Vice President, Engineering.
- Ivan Spoilkovich, General Manager.
- Lucy Anguiano, Production & Promotion Manager.
- Miguel Banojian, News Director.
- Mario Carrera, Local Sales Manager.
- Jeanette Amado, Office Manager.

KRCA BMPCT-20000419ABV GRANTED: 6/26/2000



© 2006 Warren Communications News

Melissa Hong, Traffic Manager.

Chris Buchanan, Chief Engineer.

Highest 30 Sec. Rate: \$250.

City of License: Riverside. Station DMA: Los Angeles, CA. Rank: 2.

Circulation © 2005 Nielsen. Coverage based on Nielsen study.

GrandTotal	Cable TV Households	Non-cable TV Households	Total TV Households
Estimated Station Totals *	3,095,770	2,238,600	5,334,370
Average Weekly Circulation (2005)	370,139	385,001	755,140
Average Daily Circulation (2005)			310,127
Station DMA Total	Cable TV Households	Non-cable TV Households	Total TV Households
Estimated Station Totals *	3,092,670	2,238,600	5,331,270
Average Weekly Circulation (2005)	369,916	385,001	754,917
Average Daily Circulation (2005)			310,118
Other DMA Total	Cable TV Households	Non-cable TV Households	Total TV Households
Estimated Station Totals *	3,100	0	3,100
Average Weekly Circulation (2005)	223	0	223
Average Daily Circulation (2005)			9

\*Estimated station totals are sums of the Nielsen TV and Cable TV household estimates for each county in which the station registers viewing of more than 5% as per the Nielsen Survey Methods.

**KRCA-DT**  
**Ch. 68**

**Network Service:** IND.

**Grantee:** KRCA License Corp., 1845 Empire Ave., Burbank, CA 91504.

**Studio:** 1813 Victory Place, Burbank, CA 91504.

**Mailing Address:** 1813 Victory Place, Burbank, CA 91504.

**Phone:** 818-563-5722; 909-682-5722. **Fax:** 818-792-2694.

**Technical Facilities:** Channel No. 68 (794-800 MHz). Authorized power: 200-kw max. visual. Antenna: 2976-ft above av. terrain, 177-ft. above ground, 5640-ft. above sea level.

Latitude	34°	12'	50"
Longitude	118°	03'	40"

**Transmitter:** Mount Harvard Communications site, 0.68-mi. S of Mount Wilson, SE Quarter.

**Note:** Latitude and longitude coordinates shown are based on the North American Datum of 1927 (NAD 27) as currently required by the Mass Media Bureau of the FCC.

**Ownership:** Liberman Broadcasting Inc. (Group Owner).

**Began Operation:** November 1, 2002. Standard Definition. Operating under Special Temporary Authority at 574-kw max. visual.

**Personnel:**

**Jose Liberman**, President.

**Lenard Liberman**, Vice President.

**Ozzie Mendoza**, Vice President & General Sales Manager.

**Kevin Moore**, Vice President, Engineering.

**Ivan Spoilkovich**, General Manager.

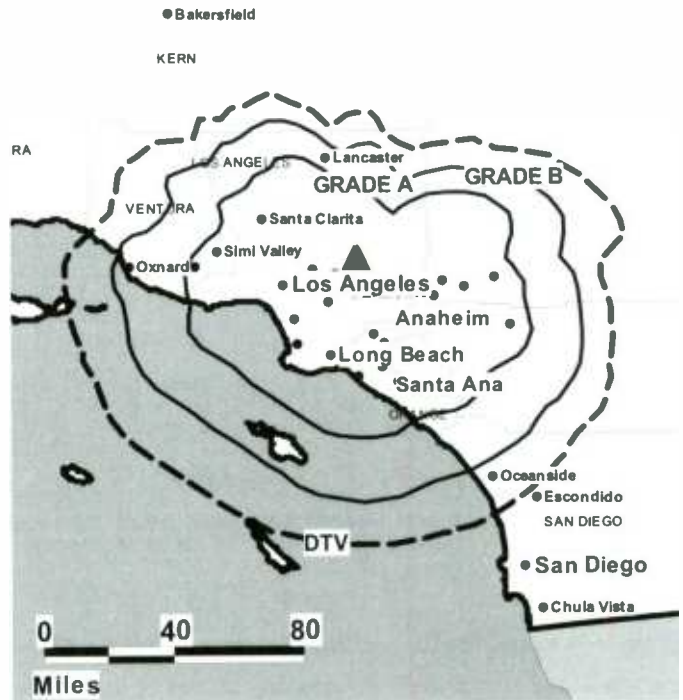
**Lucy Anguiano**, Promotion & Production Manager.

**Jeanette Amado**, Office Manager.

**Mario Carrera**, Local Sales Manager.

**Melissa Hong**, Traffic Manager.

KRCA-DT BMPCDT-20000501AFR GRANTED: 12/1/2000



© 2006 Warren Communications News

**Miguel Banojian**, News Director.

**Chris Buchanan**, Chief Engineer.

**City of License:** Riverside. **Station DMA:** Los Angeles, CA. **Rank:** 2.

**Nielsen Data:** Not available.



**KCRA-DT**  
**Ch. 35**

**Network Service:** NBC.

**Licensee:** Hearst-Argyle Stations Inc., c/o Brooks, Pierce, McLendon, Humphrey & Leonard, Box 1800, Raleigh, NC 27602.

**Studio:** 3 Television Circle, Sacramento, CA 95814-0794.

**Mailing Address:** 3 Television Circle, Sacramento, CA 95814-0794.

**Phone:** 916-446-3333. **Fax:** 916-325-3731.

**Web Site:** <http://www.thekcrachannel.com>

**Technical Facilities:** Channel No. 35 (596-602 MHz). Authorized power: 1000-kw max. visual. Antenna: 1516-ft above av. terrain, 1519-ft. above ground, 1519-ft. above sea level.

Latitude	38°	14'	50"
Longitude	121°	30'	003"

**Transmitter:** 14003 River Rd., Walnut Grove.

**Note:** Latitude and longitude coordinates shown are based on the North American Datum of 1927 (NAD 27) as currently required by the Mass Media Bureau of the FCC.

**Ownership:** Hearst-Argyle Television Inc. (Group Owner).

**Began Operation:** October 1, 1999.

**Represented (sales):** Eagle Television Sales.

**Represented (legal):** Brooks, Pierce, McLendon, Humphrey & Leonard.

**Represented (engineering):** Cohen, Dippell & Everist PC.

**Personnel:**

**Elliott Troshinsky**, President & General Manager.

**Jerry Brehm**, Director of Sales.

**Lora Williamson**, Local Sales Manager.

**Phil Melchers**, National Sales Manager.

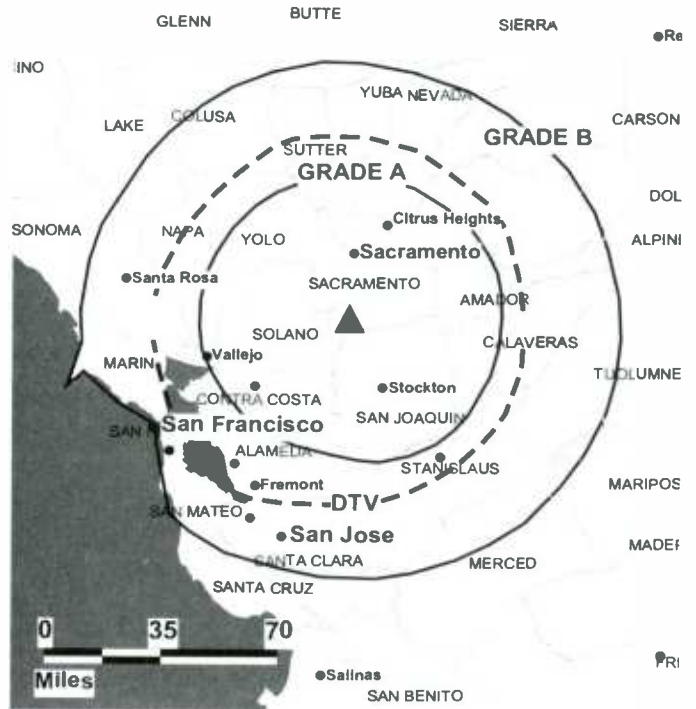
**Dan Weiser**, News Director.

**Joe Balkhan**, Engineering Director.

**Tracy A. Clark**, Controller.

**Shirley Sullivan**, Program Director.

**KCRA-DT BPCDT-980731KL GRANTED: 8/20/1998**



**Michael Liang**, Production & Marketing Director.

**Gene Robinson**, Creative Services Director.

**Ron Hyde**, Sports Director.

**Rates:** On request.

**City of License:** Sacramento. **Station DMA:** Sacramento-Stockton-Modesto, CA.

**Rank:** 19.

**Nielsen Data:** Not available.





**KMAX-DT**  
**Ch. 21**

**Network Service:** UPN.

**Licensee:** UPN Stations Group Inc., 2000 K St. NW, Suite 725, Washington, DC 20006.

**Studio:** 500 Media Place, Sacramento, CA 95815.

**Mailing Address:** 500 Media Place, Sacramento, CA 95815.

**Phone:** 916-925-3100. **Fax:** 916-920-1078.

**E-mail:** bcohen@kmaxtv.com

**Web Site:** <http://www.upn31.com>

**Technical Facilities:** Channel No. 21 (512-518 MHz). Authorized power: 850-kw max. visual, aural. Antenna: 1907-ft above av. terrain, 1912-ft. above ground, 1912-ft. above sea level.

Latitude	38°	15'	54"
Longitude	121°	29'	24"

**Note:** Latitude and longitude coordinates shown are based on the North American Datum of 1927 (NAD 27) as currently required by the Mass Media Bureau of the FCC.

**Ownership:** Viacom Inc. (Group Owner).

**Began Operation:** June 19, 2003. Standard Definition. Station operating under Special Temporary Authority at 7.2-kw max. visual.

**Represented (sales):** Millennium Sales & Marketing.

**Personnel:**

Bruno Cohen, Vice President & General Manager.

Matt Aaron, General Sales Manager.

Tom Marciano, Local Sales Manager.

Brent Baader, News Director.

Bob Hess, Chief Engineer.

Lisa Sanders, Business Manager.

Rita Gazitano, Program Director.

Rolita Statham, Promotion Director.

KMAX-DT B MPCDT-20040227ABF GRANTED: 3/24/2004



© 2006 Warren Communications News

Terry Trovato, Production Manager.

Jennifer Nicholson, Creative Services Director.

Diane Mielenz, Traffic Manager.

**City of License:** Sacramento. **Station DMA:** Sacramento-Stockton-Modesto, CA.

**Rank:** 19.

**Nielsen Data:** Not available.

**KMAX-TV**  
**Ch. 31**

**Network Service:** UPN.

**Licensee:** UPN Stations Group Inc., 2000 K St. NW, Suite 725, Washington, DC 20006.

**Studio:** 500 Media Place, Sacramento, CA 95815.

**Mailing Address:** 500 Media Place, Sacramento, CA 95815.

**Phone:** 916-925-3100. **Fax:** 916-920-1078.

**E-mail:** bcohen@kmaxtv.com

**Web Site:** http://www.upn31.com

**Technical Facilities:** Channel No. 31 (572-578 MHz). Authorized power: 5000-kw max. visual, 500-kw aural. Antenna: 1837-ft above av. terrain, 1837-ft. above ground, 1837-ft. above sea level.

Latitude 38° 15' 54"  
Longitude 121° 29' 24"

**Digital Facilities:** Channel No. 21 (512-518 MHz). Power: 850-kw max. visual, aural. Antenna: 1907-ft above av. terrain, 1912-ft. above ground, 1912-ft. above sea level.

Latitude 38° 15' 54"  
Longitude 121° 29' 24"

**FCC Digital File Number:** BPCDT-19991029AGC. Granted: March 24, 2004.

**Note:** Latitude and longitude coordinates shown are based on the North American Datum of 1927 (NAD 27) as currently required by the Mass Media Bureau of the FCC.

**Multichannel TV Sound:** Stereo only.

**Satellite Earth Stations:** Transmitter Comark; Harris, 4.5-meter Ku-band; Harris, 6.1-meter C-band; Andrew, 7.3-meter C-band; Standard Communications receivers.

**News Services:** CNN Newsource, AP.

**Ownership:** Viacom Inc. (Group Owner).

**Began Operation:** October 5, 1974. Sale to present owner by Pappas Telecasting approved by FCC September 26, 1997. Sale to Pappas Telecasting by Koplar Communications approved by FCC April 21, 1994. Sale to Koplar Communications by Northern California Broadcasting approved by FCC January 28, 1981. Sale to Northern California by Andrew Bartolini, et al., approved by FCC June 9, 1980 (Television Digest, Vol. 20:6).

**Represented (sales):** MMT Sales Inc.

**Represented (legal):** Wiley, Rein & Fielding.

**Personnel:**

**Bruno Cohen**, Vice President & General Manager.

**Matt Aaron**, General Sales Manager.

**Tom Marciano**, Local Sales Manager.

**Brent Baader**, News Director.

**Bob Hess**, Chief Engineer.

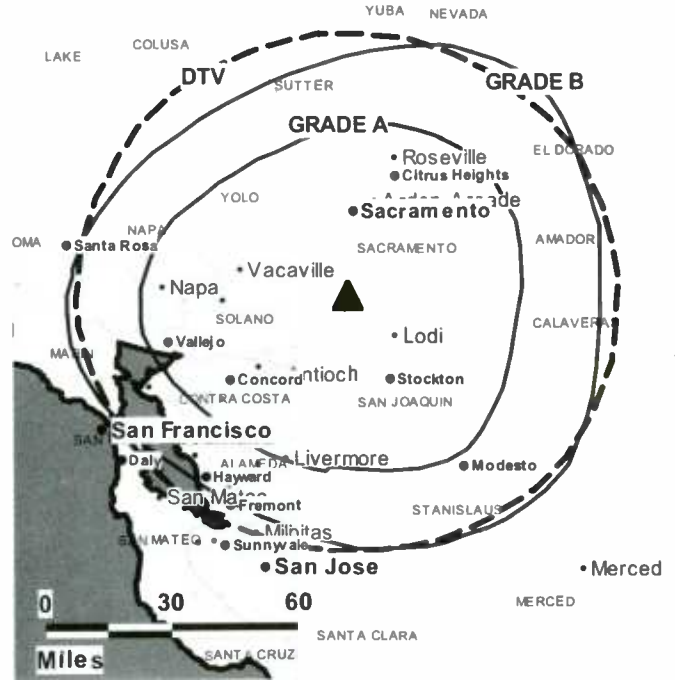
**Lisa Sanders**, Business Manager.

**Rita Gazitano**, Program Director.

**Rolita Statham**, Promotion Director.

**Terry Trovato**, Production Manager.

KMAX-TV BPCT-20020913AAH GRANTED: 11/5/2002



© 2006 Warren Communications News

**Jennifer Nicholson**, Creative Services Director.

**Diane Mielenz**, Traffic Manager.

**Rates:** On request.

**City of License:** Sacramento. **Station DMA:** Sacramento-Stockton-Modesto, CA.

**Rank:** 19.

Circulation © 2005 Nielsen. Coverage based on Nielsen study.

GrandTotal	Cable TV Households	Non-cable TV Households	Total TV Households
Estimated Station Totals *	721,410	621,760	1,343,170
Average Weekly Circulation (2005)	220,950	199,025	419,975
Average Daily Circulation (2005)			146,686
Station DMA Total	Cable TV Households	Non-cable TV Households	Total TV Households
Estimated Station Totals *	721,410	585,990	1,307,400
Average Weekly Circulation (2005)	220,950	197,093	418,043
Average Daily Circulation (2005)			146,471
Other DMA Total	Cable TV Households	Non-cable TV Households	Total TV Households
Estimated Station Totals *	0	35,770	35,770
Average Weekly Circulation (2005)	0	1,932	1,932
Average Daily Circulation (2005)			215

\*Estimated station totals are sums of the Nielsen TV and Cable TV household estimates for each county in which the station registers viewing of more than 5% as per the Nielsen Survey Methods.

**KSPX**  
**Ch. 29**

**Network Service:** PAX.

**Licensee:** Paxson Sacramento License Inc., 601 Clearwater Park Rd., West Palm Beach, FL 33401.

**Studio:** 29 Television Circle, Sacramento, CA 95814.

**Mailing Address:** 29 Television Circle, Sacramento, CA 95814.

**Phone:** 916-368-2929; 916-443-2929. **Fax:** 916-386-0225.

**E-mail:** jeaton@hearst.com

**Web Site:** http://www.paxnet.com

**Technical Facilities:** Channel No. 29 (560-566 MHz). Authorized power: 4570-kw max. visual. Antenna: 1053-ft above av. terrain, 410-ft. above ground, 2339-ft. above sea level.

Latitude 38° 37' 49"  
Longitude 120° 51' 20"

**Transmitter:** 6300 Crystal Blvd., Diamond Springs.

**Digital Facilities:** Channel No. 48 (674-680 MHz). Power: 1000-kw max. visual. Antenna: 1604-ft above av. terrain, 1609-ft. above ground, 1609-ft. above sea level.

Latitude 38° 15' 54"  
Longitude 121° 29' 24"

**FCC Digital File Number:** BPCDT-19991101AKP. Granted: January 30, 2003.

**Note:** Latitude and longitude coordinates shown are based on the North American Datum of 1927 (NAD 27) as currently required by the Mass Media Bureau of the FCC.

**Ownership:** Paxson Communications Corp. (Group Owner).

**Began Operation:** August 27, 1990. Sale to present owner by Ponce-Nicasio Broadcasting Ltd. approved by FCC May 25, 2000.

**Represented (legal):** Wiley, Rein & Fielding.

**Personnel:**

Lee Roberts, Traffic Manager & Public Affairs Director.

Jim Eaton, General Sales Manager.

Frank Ernandes, Chief Engineer.

Jodie Martinez, Business Manager.

**Highest 30 Sec. Rate:** \$150.

**City of License:** Sacramento. **Station DMA:** Sacramento-Stockton-Modesto, CA.

**Rank:** 19.

KSPX BPCT-20000321ABH GRANTED: 5/25/2000



Circulation © 2005 Nielsen. Coverage based on Nielsen study.

GrandTotal	Cable TV Households	Non-cable TV Households	Total TV Households
Estimated Station Totals *	685,000	315,460	1,000,460
Average Weekly Circulation (2005)	77,979	25,571	103,550
Average Daily Circulation (2005)			22,772
Station DMA Total	Cable TV Households	Non-cable TV Households	Total TV Households
Estimated Station Totals *	685,000	315,460	1,000,460
Average Weekly Circulation (2005)	77,979	25,571	103,550
Average Daily Circulation (2005)			22,772

\*Estimated station totals are sums of the Nielsen TV and Cable TV household estimates for each county in which the station registers viewing of more than 5% as per the Nielsen Survey Methods.

**KSPX-DT**  
**Ch. 48**

**Network Service:** PAX.

**Licensee:** Paxson Sacramento License Inc., 601 Clearwater Park Rd., West Palm Beach, FL 33401.

**Studio:** 29 Television Circle, Sacramento, CA 95814.

**Mailing Address:** 29 Television Circle, Sacramento, CA 95814.

**Phone:** 916-368-2929; 916-443-2929. **Fax:** 916-368-0225.

**E-mail:** jeaton@hearst.com

**Web Site:** <http://www.paxnet.com>

**Technical Facilities:** Channel No. 48 (674-680 MHz). Authorized power: 1000-kw max. visual. Antenna: 1604-ft above av. terrain, 1609-ft. above ground, 1609-ft. above sea level.

Latitude	38°	15'	54"
Longitude	121°	29'	24"

Requests CP for change to 5010-kw max. visual, 1712-ft above av. terrain, 1717-ft. above ground, 1717-ft. above sea level; lat. 38° 15' 54.30", long. 121° 29' 24.20", BPCT-20031002AEJ.

**Note:** Latitude and longitude coordinates shown are based on the North American Datum of 1927 (NAD 27) as currently required by the Mass Media Bureau of the FCC.

**Ownership:** Paxson Communications Corp. (Group Owner).

**Began Operation:** Station operating; no on-air date.

**Personnel:**

Jim Eaton, General Sales Manager.

Frank Ernandes, Chief Engineer.

Jodie Martinez, Business Manager.

Lee Roberts, Traffic Manager & Public Affairs Director.

KSPX-DT BPCDT-19991101AKP GRANTED: 1/30/2003



© 2006 Warren Communications News

**City of License:** Sacramento. **Station DMA:** Sacramento-Stockton-Modesto, CA.

**Rank:** 19.

**Nielsen Data:** Not available.



**KTXL**  
**Ch. 40**

**Network Service:** FOX.

**Licensee:** Channel 40 Licensee Inc., 4655 Fruitridge Rd., Sacramento, CA 95820.

**Studio:** 4655 Fruitridge Rd., Sacramento, CA 95820.

**Mailing Address:** 4655 Fruitridge Rd., Sacramento, CA 95820.

**Phone:** 916-454-4422. **Fax:** 916-739-1079.

**E-mail:** fox40admin@tribune.com

**Web Site:** http://www.kbdl.com

**Technical Facilities:** Channel No. 40 (626-632 MHz). Authorized power: 5000-kw max. visual. Antenna: 1962-ft above av. terrain, 1968-ft. above ground, 1970-ft. above sea level.

Latitude 38° 16' 18"  
Longitude 121° 30' 18"

**Transmitter:** 1400 Twin Cities Rd., 2.2-mi. N of Walnut Grove.

**Digital Facilities:** Channel No. 55 (716-722 MHz). Power: 1000-kw max. visual. Antenna: 1906-ft above av. terrain, 1909-ft. above ground, 1913-ft. above sea level.

Latitude 38° 16' 18"  
Longitude 121° 30' 18"

**FCC Digital File Number:** BMPCDT-990609KE. Granted: April 24, 2000.

**Note:** Latitude and longitude coordinates shown are based on the North American Datum of 1927 (NAD 27) as currently required by the Mass Media Bureau of the FCC.

**Multichannel TV Sound:** Stereo and separate audio program.

**Satellite Earth Stations:** Transmitter Harris; RCA Americom, 3.7-meter Ku-band; Superior, 4-meter Ku-band; Scientific-Atlanta, 4.5-meter KC-band; Scientific-Atlanta, 10-meter C-band; Standard Communications, Scientific-Atlanta, M/A-Com, DX Engineering receivers.

**SNG Mobile Dish:** Andrew, 2.4-meter Ku-band.

**News Services:** CNN Newsource, AP.

**Ownership:** Tribune Broadcasting Co. (Group Owner).

**Began Operation:** October 26, 1968. Transfer of control to BMA from Colony Corp. approved by FCC December 1, 1971. Sale to Renaissance Communications approved by FCC February 9, 1989. Sale to present owner approved by FCC March 20, 1997 (Television Digest, Vol. 36:28; 37:13).

**Represented (sales):** TeleRep Inc.

**Represented (legal):** Sidley & Austin.

**Represented (engineering):** Hammett & Edison Inc.

**Personnel:**

**Audrey L. Farrington,** Vice President & General Manager.

**Bill Gee,** Operations Manager.

**Mike Armstrong,** Sales Director.

**Eric Byers,** Local Sales Manager.

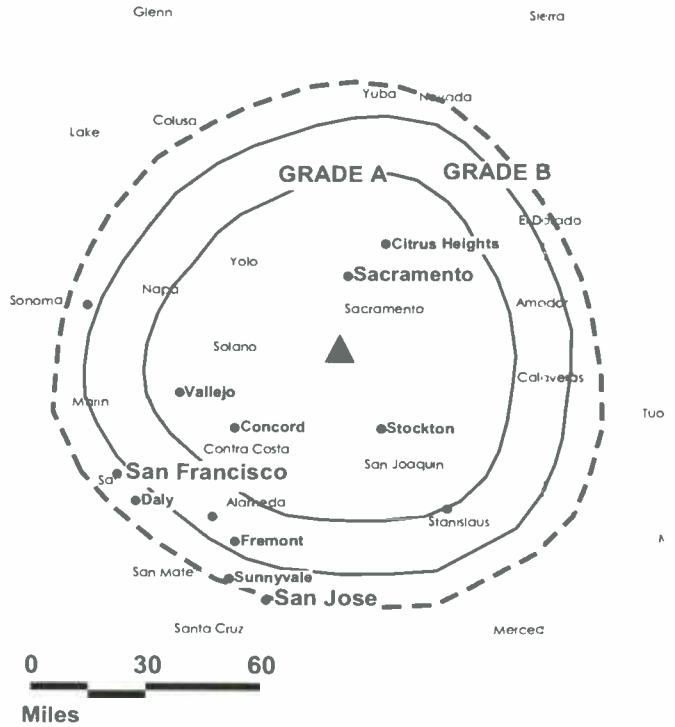
**Laurie Misicka,** National Sales Manager.

**Steve Kraycik,** News Director.

**Jack Davis,** Chief Engineer.

**Pete Filice,** Chief Financial Officer.

**KTXL BMPCT-841120KI GRANTED: 1/30/85**



© 2006 Warren Communications News

**Pam Schoen,** Promotion Director.

**Dick Leason,** Production Manager.

**Cris Aguilar,** Traffic Manager.

**Highest 30 Sec. Rate:** \$6000.

**City of License:** Sacramento. **Station DMA:** Sacramento-Stockton-Modesto, CA.

**Rank:** 19.

Circulation © 2005 Nielsen. Coverage based on Nielsen study.

GrandTotal	Cable TV Households	Non-cable TV Households	Total TV Households
Estimated Station Totals *	1,106,490	676,520	1,783,010
Average Weekly Circulation (2005)	396,289	301,228	697,517
Average Daily Circulation (2005)			245,662
Station DMA Total	Cable TV Households	Non-cable TV Households	Total TV Households
Estimated Station Totals *	721,410	585,990	1,307,400
Average Weekly Circulation (2005)	360,922	295,153	656,075
Average Daily Circulation (2005)			235,072
Other DMA Total	Cable TV Households	Non-cable TV Households	Total TV Households
Estimated Station Totals *	385,080	90,530	475,610
Average Weekly Circulation (2005)	35,367	6,075	41,442
Average Daily Circulation (2005)			10,590

\*Estimated station totals are sums of the Nielsen TV and Cable TV household estimates for each county in which the station registers viewing of more than 5% as per the Nielsen Survey Methods.



**KTXL-DT**  
**Ch. 55**

**Network Service:** FOX.

**Licensee:** Channel 40 Inc., 4655 Fruitridge Rd., Sacramento, CA 95820.

**Studio:** 4655 Fruitridge Rd., Sacramento, CA 95820.

**Mailing Address:** 4655 Fruitridge Rd., Sacramento, CA 95820.

**Phone:** 916-454-4422. **Fax:** 916-739-1079.

**E-mail:** fox40admin@tribune.com

**Web Site:** http://www.ktxl.com

**Technical Facilities:** Channel No. 55 (716-722 MHz). Authorized power: 1000-kw max. visual. Antenna: 1906-ft above av. terrain, 1909-ft. above ground, 1913-ft. above sea level.

Latitude	38°	16'	18"
Longitude	121°	30'	18"

**Transmitter:** 1400 Twin Cities Rd., Walnut Grove.

**Note:** Latitude and longitude coordinates shown are based on the North American Datum of 1927 (NAD 27) as currently required by the Mass Media Bureau of the FCC.

**Ownership:** Tribune Broadcasting Co. (Group Owner).

**Began Operation:** November 1, 1999. High Definition.

**Represented (sales):** TeleRep Inc.

**Represented (engineering):** du Treil, Lundin & Rackley Inc.

**Personnel:**

**Audrey L. Farrington**, Vice President & General Manager.

**Bill Gee**, Operations Manager.

**Mike Armstrong**, Sales Director.

**Eric Byers**, Local Sales Manager.

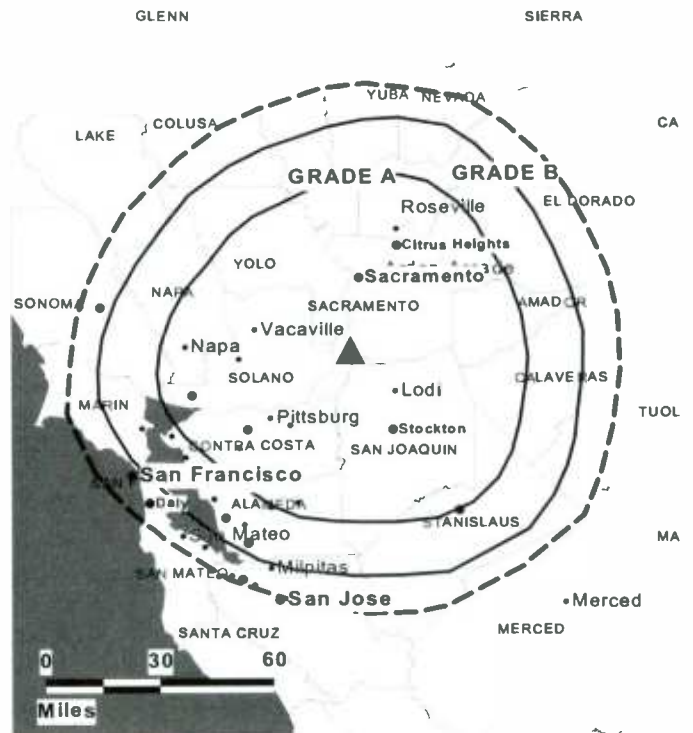
**Laurie Misicka**, National Sales Manager.

**Steve Kracycik**, News Director.

**Jack Davis**, Chief Engineer.

**Pete Filice**, Chief Financial Officer.

**KTXL-DT B MPCDT-990609KE GRANTED: 4/24/2000**



© 2006 Warren Communications News

**Pam Schoen**, Promotion Director.

**Dick Leason**, Production Manager.

**Cris Aguilar**, Traffic Manager.

**City of License:** Sacramento. **Station DMA:** Sacramento-Stockton-Modesto, CA.

**Rank:** 19.

**Nielsen Data:** Not available.

**California — Sacramento**

**KXTV  
Ch. 10**

**Network Service:** ABC.

**Licensee:** KXTV Inc., 400 Broadway, Sacramento, CA 95818-2098.

**Studio:** 400 Broadway, Sacramento, CA 95818-2098.

**Mailing Address:** Box 10, Sacramento, CA 95812-0010.

**Phone:** 916-441-2345; 800-795-5988. **Fax:** 916-321-3384.

**E-mail:** rpostell@news10.net

**Web Site:** http://www.news10.net

**Technical Facilities:** Channel No. 10 (192-198 MHz). Authorized power: 314-kw visual, 51.3-kw aural. Antenna: 2008-ft above av. terrain, 2011-ft. above ground, 2011-ft. above sea level.

Latitude 38° 14' 24"  
Longitude 121° 30' 03"

**Transmitter:** 0.4-mi. E of Walnut Grove.

**Digital Facilities:** Channel No. 61 (752-758 MHz). Power: 1000-kw max. visual. Antenna: 1946-ft above av. terrain, 1949-ft. above ground, 1949-ft. above sea level.

Latitude 38° 14' 24"  
Longitude 121° 30' 03"

**FCC Digital File Number:** BPCDT-980724KJ. Granted: January 11, 2000.

**Note:** Latitude and longitude coordinates shown are based on the North American Datum of 1927 (NAD 27) as currently required by the Mass Media Bureau of the FCC.

**Multichannel TV Sound:** Stereo and separate audio program.

**Satellite Earth Stations:** Transmitter Harris; Scientific-Atlanta, 4.6-meter KC-band; Scientific-Atlanta, 4.6-meter C-band; Microwave Assoc., 4.6-meter Ku-band; Scientific-Atlanta, 7-meter C-band; Scientific-Atlanta, 10-meter C-band; Standard Components, Scientific-Atlanta, M/A-Com receivers.

**News Services:** UPI, Conus, AP, ABC NewsOne.

**Ownership:** Gannett Broadcasting Group (Group Owner).

**Began Operation:** March 20, 1955. Swap of station by A. H. Belo Corp. for Gannett Broadcasting's KVUE-TV, Austin, TX approved by FCC April 8, 1999. Sale to A. H. Belo Corp. by Corinthian Broadcasting approved by FCC November 28, 1983 (Television Digest, Vol. 23:20). Sale to Corinthian by John H. Schacht & associates approved by FCC December 23, 1958 (Vol. 14:42, 49).

**Represented (sales):** Blair Television.

**Represented (legal):** Wiley, Rein & Fielding.

**Personnel:**

Russell Postell, President & General Manager.

Tom Cochran, Local Sales Manager.

Ron Comings, News Director.

Rod Robinson, Chief Engineer.

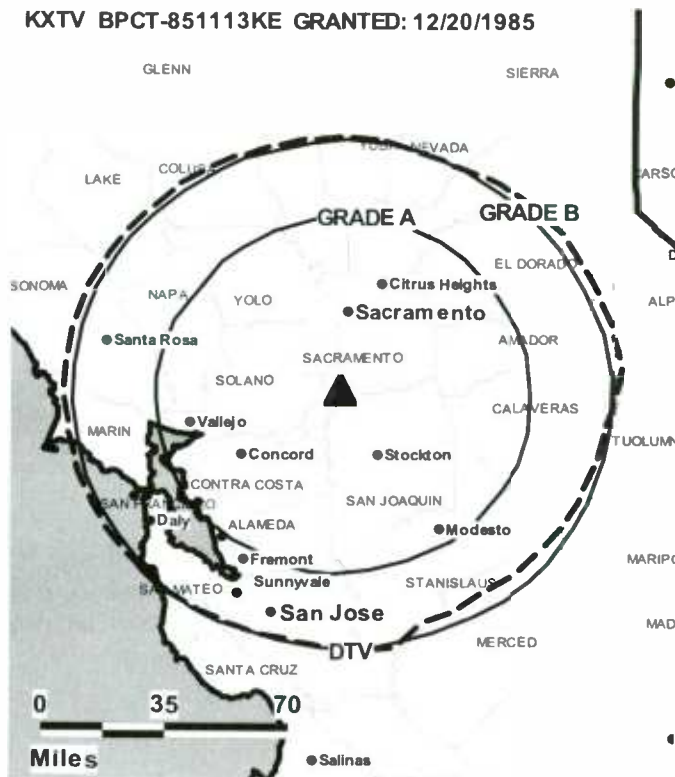
Vivian Macaspac, Business Manager.

Erin Tognetti, Program Coordinator.

Margaret Mohr, Marketing & Promotion Director.

Risa Omega, Business Development Director.

**KXTV BPCT-851113KE GRANTED: 12/20/1985**



© 2006 Warren Communications News

**Brian Plumb, Production Manager.**

**Curtis Morrill, Traffic Manager.**

**Rates:** On request.

**City of License:** Sacramento. **Station DMA:** Sacramento-Stockton-Modesto, CA.

**Rank:** 19.

Circulation © 2005 Nielsen. Coverage based on Nielsen study.

GrandTotal	Cable TV Households	Non-cable TV Households	Total TV Households
Estimated Station Totals *	804,020	685,280	1,489,300
Average Weekly Circulation (2005)	440,922	359,041	799,963
Average Daily Circulation (2005)			352,076
Station DMA Total	Cable TV Households	Non-cable TV Households	Total TV Households
Estimated Station Totals *	721,410	585,990	1,307,400
Average Weekly Circulation (2005)	428,036	349,392	777,428
Average Daily Circulation (2005)			345,796
Other DMA Total	Cable TV Households	Non-cable TV Households	Total TV Households
Estimated Station Totals *	82,610	99,290	181,900
Average Weekly Circulation (2005)	12,886	9,649	22,535
Average Daily Circulation (2005)			6,280

\*Estimated station totals are sums of the Nielsen TV and Cable TV household estimates for each county in which the station registers viewing of more than 5% as per the Nielsen Survey Methods.



**KCBA**  
**Ch. 35**

**Network Service:** FOX.

**Licensee:** Seal Rock Broadcasters LLC, 190 Queen Anne Ave. N, Suite 100, Seattle, WA 98109.

**Studio:** 1550 Moffett St., Salinas, CA 93905.

**Mailing Address:** Box 3560, Salinas, CA 93912.

**Phone:** 831-784-1702; 831-422-3500. **Fax:** 831-422-9365.

**E-mail:** vickiedixon@clearchannel.com

**Web Site:** http://www.kcba.com

**Technical Facilities:** Channel No. 35 (596-602 MHz). Authorized power: 2328-kw max. visual, 283.65-kw aural. Antenna: 2414-ft above av. terrain, 355-ft. above ground, 3421-ft. above sea level.

Latitude 36° 45' 22.3"  
Longitude 121° 30' 05.5"

**Transmitter:** Fremont Peak, 9-mi. NE of Salinas.

**Digital Facilities:** Channel No. 13 (210-216 MHz). Power: 19.75-kw visual, aural. Antenna: 2362-ft above av. terrain, 259-ft. above ground, 3327-ft. above sea level.

Latitude 36° 45' 22"  
Longitude 121° 30' 006"

**FCC Digital File Number:** BPCDT-19991101AFY. Granted: January 21, 2003.

**Note:** Latitude and longitude coordinates shown are based on the North American Datum of 1927 (NAD 27) as currently required by the Mass Media Bureau of the FCC.

**Satellite Earth Stations:** Transmitter Townsend; RCA, 4.2-meter Ku-band; Microwave Specialties, 5-meter C-band; AFC, 7-meter; Scientific-Atlanta, M/A-Corn receivers.

**News Services:** Fox NewsEdge, CNN Newsource, AP.

**LMA:** Local marketing agreement with KION (C), Monterey.

**Ownership:** Seal Rock Broadcasters LLC (Group Owner).

**Began Operation:** November 1, 1981. Sale to The Ackerley Group by Sainte Broadcasting Corp. approved by FCC May 22, 1986 (Television Digest, Vol. 26:23, 26). Sale to present owner by The Ackerley Group approved by FCC January 5, 2000.

**Represented (sales):** Millennium Sales & Marketing.

**Represented (legal):** Rubin, Winston, Diercks, Harris & Cooke.

**Personnel:**

**Mark Faylor**, President & General Manager.

**Vickie Dixon**, Vice President, Sales & Marketing.

**Chris Chidlaw**, Vice President, Local Sales Manager.

**Lucy Cerna**, National Sales Manager.

**Denise Clodjeaux**, News Director.

**Brent Calvin**, Creative Services Manager.

**Adam Perez**, Chief Engineer.

**Adrienne Biliske**, Special Projects Coordinator.

KCBA BMPCT-19810205KI GRANTED: 7/13/1981



© 2006 Warren Communications News

**Arlo Barbo**, Controller.

**Kim Meyenberg**, Public Service Announcement Coordinator.

**Hassan Halevy**, Interactive Media Director & Webmaster.

**Eric Casella**, Programming & Promotions Manager.

**Rates:** On request.

**City of License:** Salinas. **Station DMA:** Monterey-Salinas, CA. **Rank:** 125.

Circulation © 2005 Nielsen. Coverage based on Nielsen study.

GrandTotal	Cable TV Households	Non-cable TV Households	Total TV Households
Estimated Station Totals *	140,040	78,410	218,450
Average Weekly Circulation (2005)	68,814	25,446	94,260
Average Daily Circulation (2005)			34,036
Station DMA Total	Cable TV Households	Non-cable TV Households	Total TV Households
Estimated Station Totals *	140,040	78,410	218,450
Average Weekly Circulation (2005)	68,814	25,446	94,260
Average Daily Circulation (2005)			34,036

\*Estimated station totals are sums of the Nielsen TV and Cable TV household estimates for each county in which the station registers viewing of more than 5% as per the Nielsen Survey Methods.

**KCBA-DT**  
**Ch. 13**

**Network Service:** FOX.

**Licensee:** Seal Rock Broadcasters LLC, 190 Queen Anne Ave. N, Suite 100, Seattle, WA 98109.

**Studio:** 1550 Moffett St., Salinas, CA 93905.

**Mailing Address:** Box 3560, Salinas, CA 93912.

**Phone:** 831-784-1702; 831-422-3500. **Fax:** 831-422-9365.

**E-mail:** vickiedixon@clearchannel.com

**Web Site:** <http://www.kcba.com>

**Technical Facilities:** Channel No. 13 (210-216 MHz). Authorized power: 19.75-kw visual, aural. Antenna: 2362-ft above av. terrain, 259-ft. above ground, 3327-ft. above sea level.

Latitude	36°	45'	22"
Longitude	121°	30'	006"

**Note:** Latitude and longitude coordinates shown are based on the North American Datum of 1927 (NAD 27) as currently required by the Mass Media Bureau of the FCC.

**LMA:** Local marketing agreement with KION (C), Monterey.

**Ownership:** Seal Rock Broadcasters LLC (Group Owner).

**Began Operation:** Station operating; no on-air date.

**Represented (sales):** Millennium Sales & Marketing.

**Personnel:**

**Mark Faylor,** President & General Manager.

**Vickie Dixon,** Vice President, Sales & Marketing.

**Chris Chidlaw,** Vice President, Local Sales Manager.

**Lucy Cerna,** National Sales Manager.

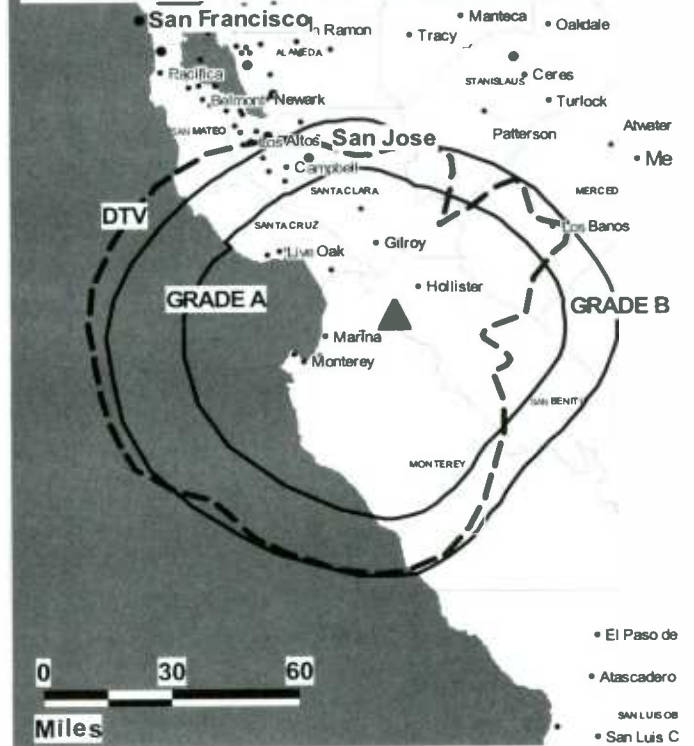
**Denise Clodjeaux,** News Director.

**Eric Casella,** Programming & Promotions Manager.

**Brent Calvin,** Creative Services Manager.

**Adam Perez,** Chief Engineer.

**KCBA-DT BMPCDT-20021101AAD GRANTED: 1/21/2003**



© 2006 Warren Communications News

**Adrienne Biliske,** Special Projects Coordinator.

**Arlo Barbo,** Controller.

**Kim Meyenberg,** Public Service Announcement Coordinator.

**Hassan Halevy,** Interactive Media Director & Webmaster.

**City of License:** Salinas. **Station DMA:** Monterey-Salinas, CA. **Rank:** 125.

**Nielsen Data:** Not available.



**KSBW**  
**Ch. 8**

**Network Service:** NBC.

**Licensee:** Hearst-Argyle Stations Inc., 959 8th Ave., New York, NY 10019.

**Studio:** 238 John St., Salinas, CA 93901.

**Mailing Address:** 238 John St., Salinas, CA 93901.

**Phone:** 831-758-8888. **Fax:** 831-424-3750.

**E-mail:** jheston@theksbwchannel.com

**Web Site:** http://www.theksbwchannel.com

**Technical Facilities:** Channel No. 8 (180-186 MHz). Authorized power: 224-kw visual. Antenna: 2460-ft above av. terrain, 361-ft. above ground, 3438-ft. above sea level.

Latitude 36° 45' 23"  
Longitude 121° 30' 05"

**Transmitter:** Fremont Peak, approx. 10-mi. NE of Salinas.

**Digital Facilities:** Channel No. 10 (192-198 MHz). Power: 21.4-kw visual. Antenna: 2415-ft above av. terrain, 315-ft. above ground, 3392-ft. above sea level.

Latitude 36° 45' 23"  
Longitude 121° 30' 05"

**Note:** Latitude and longitude coordinates shown are based on the North American Datum of 1927 (NAD 27) as currently required by the Mass Media Bureau of the FCC.

**Multichannel TV Sound:** Stereo only.

**Satellite Earth Stations:** Transmitter Harris; RCA Americom, 3.6-meter Ku-band; Harris, 6.1-meter; M/A-Com, Harris receivers.

**News Service:** AP.

**Ownership:** Hearst-Argyle Television Inc. (Group Owner).

**Began Operation:** September 11, 1953. Started as share-time outlet with KMBY-TV, Monterey; on February 2, 1955 FCC approved deal for it to buy & merge with KMBY-TV (Television Digest, Vol. 10:45; 11:6). Sale to John Blair & Co. approved by FCC February 14, 1979 (Vol. 18:3). Sale to Gillett Holdings Inc. approved by FCC December 30, 1986. Transfer to Trustee granted September 1, 1992. Sale to EP Communications approved by FCC May 26, 1994. Sale to Smith Broadcasting Partners approved by FCC November 21, 1995. Sale to SunRise Television by Smith Broadcasting Partners approved by FCC January 16, 1997 (Vol. 36:46). Station, along with SunRise Television's WPTZ & WNNE, was swapped for Hearst-Argyle's WDTN & WNAC-TV (Vol. 38:8). FCC approved deal July 1, 1998.

**Represented (sales):** Eagle Television Sales.

**Personnel:**

Joseph W. Heston, President & General Manager.

Jose Camacho, Operations Manager.

Wendy Hillan, General Sales Manager.

Jeff Klayman, Local Sales Manager.

Lawton Dodd, News Director.

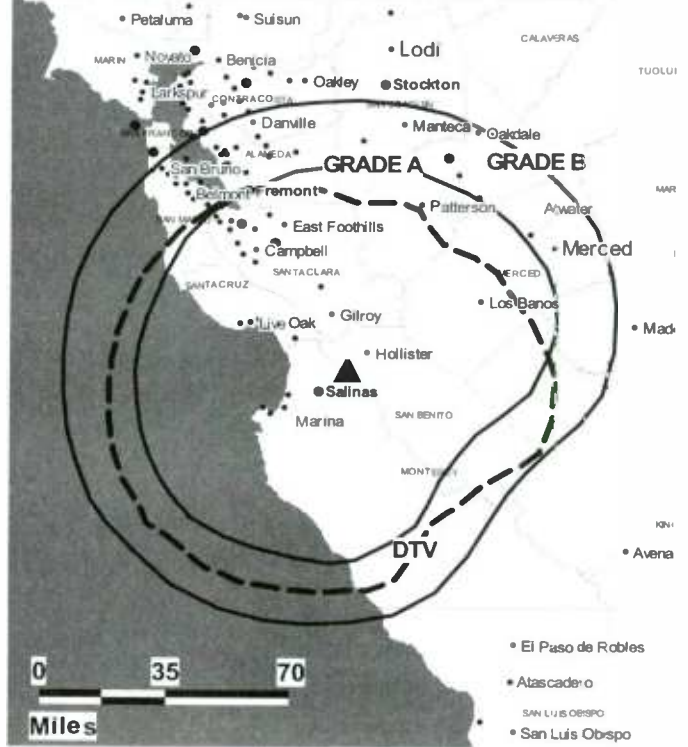
Jim Grimes, Chief Engineer.

Carol Pires, Business Manager.

Jessica Hernandez, Program Director.

David Balta, Creative Services Director.

KSBW BMPCT-20000809ABK GRANTED: 1/26/2001



© 2006 Warren Communications News

**Marsha Moore, Traffic Manager.**

**Theresa Wright, Community Affairs Manager.**

**Rates:** On request.

**City of License:** Salinas. **Station DMA:** Monterey-Salinas, CA. **Rank:** 125.

Circulation © 2005 Nielsen. Coverage based on Nielsen study.

Grand Total	Cable TV Households	Non-cable TV Households	Total TV Households
Estimated Station Totals *	519,520	89,120	608,640
Average Weekly Circulation (2005)	126,639	33,235	159,874
Average Daily Circulation (2005)			84,089
Station DMA Total	Cable TV Households	Non-cable TV Households	Total TV Households
Estimated Station Totals *	140,040	78,410	218,450
Average Weekly Circulation (2005)	103,111	31,928	135,039
Average Daily Circulation (2005)			76,926
Other DMA Total	Cable TV Households	Non-cable TV Households	Total TV Households
Estimated Station Totals *	379,480	10,710	390,190
Average Weekly Circulation (2005)	23,528	1,307	24,835
Average Daily Circulation (2005)			7,163

\*Estimated station totals are sums of the Nielsen TV and Cable TV household estimates for each county in which the station registers viewing of more than 5% as per the Nielsen Survey Methods.



**KSBW-DT**  
**Ch. 10**

**Network Service:** NBC.

**Licensee:** Hearts-Argyle Stations Inc., 238 John St., Salinas, CA 93901.

**Studio:** 238 John St., Salinas, CA 93901.

**Mailing Address:** 238 John St., Salinas, CA 93901.

**Phone:** 831-758-8888. **Fax:** 831-424-3750.

**E-mail:** jheston@theksbwchannel.com

**Web Site:** <http://www.theksbwchannel.com>; <http://www.ksbw.com>

**Technical Facilities:** Channel No. 10 (192-198 MHz). Authorized power: 21.4-kw visual. Antenna: 2415-ft above av. terrain, 315-ft. above ground, 3392-ft. above sea level.

Latitude	36°	45'	23"
Longitude	121°	30'	05"

**Note:** Latitude and longitude coordinates shown are based on the North American Datum of 1927 (NAD 27) as currently required by the Mass Media Bureau of the FCC.

**Ownership:** Hearst-Argyle Television Inc. (Group Owner).

**Began Operation:** Station operating; no on-air date.

**Represented (sales):** Eagle Television Sales.

**Personnel:**

**Joseph W. Heston**, President & General Manager.

**Jose Camacho**, Operations Manager.

**Wendy Hillan**, General Sales Manager.

**Jeff Klayman**, Local Sales Manager.

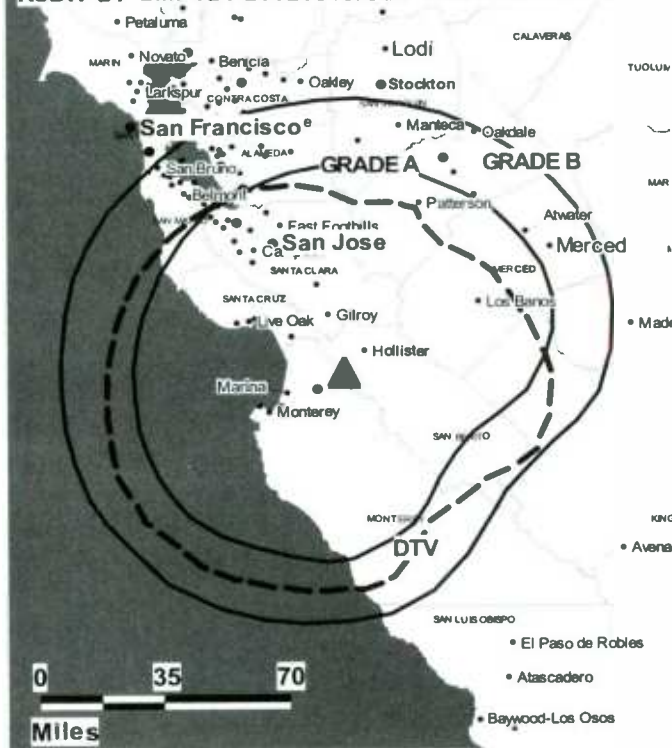
**Lawton Dodd**, News Director.

**Jim Grimes**, Chief Engineer.

**Carol Pires**, Business Manager.

**Jessica Hernandez**, Program Director.

KSBW-DT BMPCDT-20020619AAM GRANTED: 7/16/2002



© 2006 Warren Communications News

**David Balta**, Creative Services Director.

**Marsha Moore**, Traffic Manager.

**Theresa Wright**, Community Affairs Manager.

**City of License:** Salinas. **Station DMA:** Monterey-Salinas, CA. **Rank:** 125.

**Nielsen Data:** Not available.

California — San Bernardino

**KPXN**  
**Ch. 30**

**Network Service:** PAX.

**Licensee:** Paxson Los Angeles License Inc., 601 Clearwater Park Rd., West Palm Beach, FL 33401-6233.

**Studio:** 3000 W Alameda Ave., Suite 32622, Burbank, CA 91523.

**Mailing Address:** 1100 Air Way, Glendale, CA 91201.

**Phone:** 818-409-5213. **Fax:** 818-409-5310.

**E-mail:** mark.douglas@nbc.com

**Web Site:** http://www.paxtv.com

**Technical Facilities:** Channel No. 30 (566-572 MHz). Authorized power: 3800-kw max. visual. Antenna: 2345-ft above av. terrain, 157-ft. above ground, 5537-ft. above sea level.

Latitude 34° 11' 15"  
Longitude 117° 41' 58"

**Transmitter:** 34 Sunset Ridge Rd., Mount Baldy.

**Digital Facilities:** Channel No. 38 (614-620 MHz). Power: 1000-kw max. visual. Antenna: 2983-ft above av. terrain, 173-ft. above ground, 5599-ft. above sea level.

Latitude 34° 12' 46.10"  
Longitude 118° 03' 41.60"

**FCC Digital File Number:** BPCDT-19991005ABH. Granted: April 16, 2003.

**Note:** Latitude and longitude coordinates shown are based on the North American Datum of 1927 (NAD 27) as currently required by the Mass Media Bureau of the FCC.

**Multichannel TV Sound:** Stereo and separate audio program.

**SNG Mobile Dish:** 3-meter KC-band.

**Ownership:** Paxson Communications Corp. (Group Owner).

**Began Operation:** January 7, 1994. Sale to present owner by Sandino Telecasters approved by FCC March 22, 1995 (Television Digest, Vol. 35:1).

**Represented (legal):** Dow, Lohnes & Albertson PLLC.

**Represented (engineering):** Lawrence Behr Associates Inc.

**Personnel:**

**Lee Warpach,** Regional Vice President.

**Elizabeth Parks,** Business Manager.

**Aisha Wofford,** Traffic Manager.

**Steve Vinke,** Chief Engineer.

**Mark Douglas,** General Sales Manager.

**Jason Langford,** Research Director.

KPXN BMPCT-19930721KG GRANTED: 8/20/1993



© 2006 Warren Communications News

**Rates:** On request.

**City of License:** San Bernardino. **Station DMA:** Los Angeles, CA. **Rank:** 2.

Circulation © 2005 Nielsen. Coverage based on Nielsen study.

GrandTotal	Cable TV Households	Non-cable TV Households	Total TV Households
Estimated Station Totals *	3,092,670	2,238,600	5,331,270
Average Weekly Circulation (2005)	297,437	200,626	498,063
Average Daily Circulation (2005)			116,061
Station DMA Total	Cable TV Households	Non-cable TV Households	Total TV Households
Estimated Station Totals *	3,092,670	2,238,600	5,331,270
Average Weekly Circulation (2005)	297,437	200,626	498,063
Average Daily Circulation (2005)			116,061

\*Estimated station totals are sums of the Nielsen TV and Cable TV household estimates for each county in which the station registers viewing of more than 5% as per the Nielsen Survey Methods.

**KFMB-DT**  
**Ch. 55**

**Network Service:** CBS.

**Licensee:** Midwest Television Inc., 7677 Engineer Rd., San Diego, CA 92111.

**Studio:** 7677 Engineer Rd., San Diego, CA 92111.

**Mailing Address:** 7677 Engineer Rd., San Diego, CA 92111.

**Phone:** 858-571-8888. **Fax:** 858-560-0627.

**E-mail:** engineering@kfmb.com

**Web Site:** http://www.kfmb.com

**Technical Facilities:** Channel No. 55 (716-722 MHz). Authorized power: 703-kw max. visual. Antenna: 682-ft above av. terrain, 187-ft. above ground, 951-ft. above sea level.

Latitude	32°	50'	17"
Longitude	117°	14'	57"

Holds CP for change to 1000-kw max. visual; BPCDT-20000501ADY.

**Transmitter:** Mount Soledad.

**Note:** Latitude and longitude coordinates shown are based on the North American Datum of 1927 (NAD 27) as currently required by the Mass Media Bureau of the FCC.

**Ownership:** Midwest Television Inc. (Group Owner).

**Began Operation:** February 24, 2000. Standard and High Definition.

**Represented (sales):** TeleRep Inc.

**Represented (engineering):** Hammett & Edison Inc.

**Personnel:**

**Ed Trimble**, President & General Manager.

**John Marquiss**, Sales Director.

**Steve Flynn**, Local Sales Manager.

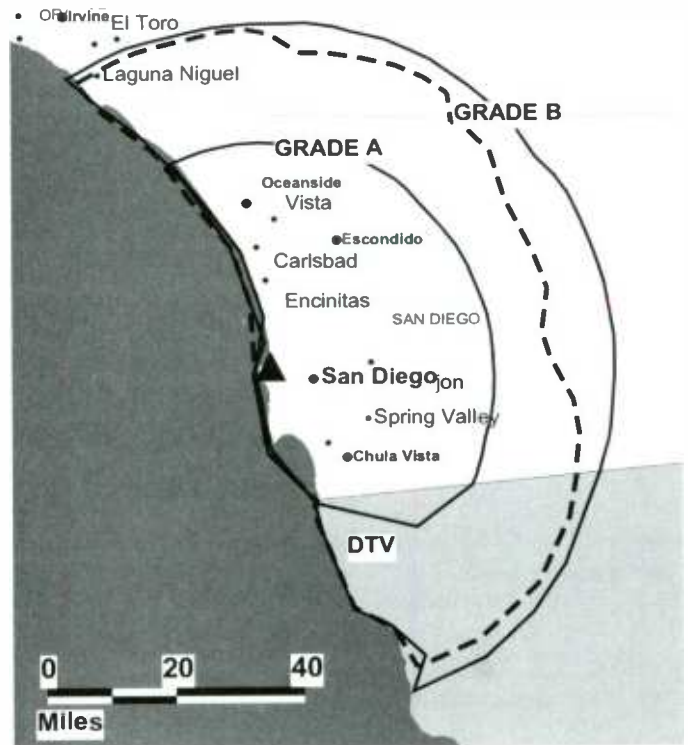
**Greg Greer**, National Sales Manager.

**Sheri Kowalke**, Regional Sales Manager.

**Fred D'Ambrosi**, News Director.

**Richard Lochmann**, Chief Engineer.

**KFMB-DT BPCDT-980522KE GRANTED: 9/9/1998**



© 2006 Warren Communications News

**Jeanette Schierbaum**, Financial Services Director.

**Barbara Chandler**, Programming & Promotions Director.

**Thelma Presichi**, Traffic Manager.

**Rates:** On request.

**City of License:** San Diego. **Station DMA:** San Diego, CA. **Rank:** 26.

**Nielsen Data:** Not available.

**KFMB-TV**  
**Ch. 8**

**Network Service:** CBS.

**Licensee:** Midwest Television Inc., 7677 Engineer Rd., San Diego, CA 92111.

**Studio:** 7677 Engineer Rd., San Diego, CA 92111.

**Mailing Address:** 7677 Engineer Rd., San Diego, CA 92111.

**Phone:** 858-571-8888. **Fax:** 858-560-0627.

**E-mail:** engineering@kfmb.com

**Web Site:** http://www.kfmb.com

**Technical Facilities:** Channel No. 8 (180-186 MHz). Authorized power: 316-kw visual, 63.1-kw aural. Antenna: 740-ft above av. terrain, 284-ft. above ground, 1049-ft. above sea level.

Latitude 32° 50' 17"  
Longitude 117° 14' 58"

**Transmitter:** 7000 La Jolla Scenic Dr., La Jolla.

**Digital Facilities:** Channel No. 55 (716-722 MHz). Power: 703-kw max. visual. Antenna: 682-ft above av. terrain, 187-ft. above ground, 951-ft. above sea level.

Latitude 32° 50' 17"  
Longitude 117° 14' 57"

**FCC Digital File Number:** BPCDT-20000501ADY. Granted: October 18, 2001.

**Note:** Latitude and longitude coordinates shown are based on the North American Datum of 1927 (NAD 27) as currently required by the Mass Media Bureau of the FCC.

**Multichannel TV Sound:** Stereo only.

**Satellite Earth Stations:** Transmitter RCA; Miralite, 3.8-meter KC-band; Scientific-Atlanta, 4.5-meter C-band; Paracclipse, 4.5-meter C-band; Scientific-Atlanta, 7-meter C-band; Standard Agile Omni receivers.

**AM Affiliate:** KFMB, 5-kw, 760 kHz.

**FM Affiliate:** KFMB-FM, 30-kw, 100.7 MHz (No. 264), 620-ft.

**News Services:** UPI, AP.

**Ownership:** Midwest Television Inc. (Group Owner).

**Began Operation:** May 16, 1949. Sale to Kennedy Broadcasting Co. approved by FCC April 25, 1951 (Television Digest, Vol. 7:18). Sale to Wrather-Alvarez Broadcasting approved by FCC March 25, 1953 (Vol 9:5, 13). Sale of 38.89% interest by Maria Helen Alvarez to Marietta Investment Corp. approved by FCC July 2, 1958 (Vol. 14:24, 27). Merger of Marietta Broadcasting Inc. into Transcontinent Television Corp. approved by FCC May 13, 1959 (Vol. 15:7, 12, 20). Sale to present owner by Transcontinent Television Corp. approved by FCC in 1964.

**Represented (sales):** TeleRep Inc.

**Represented (legal):** Covington & Burling.

**Represented (engineering):** Hammett & Edison Inc.

**Personnel:**

**Ed Trimble,** President & General Manager.

**John Marquiss,** Sales Director.

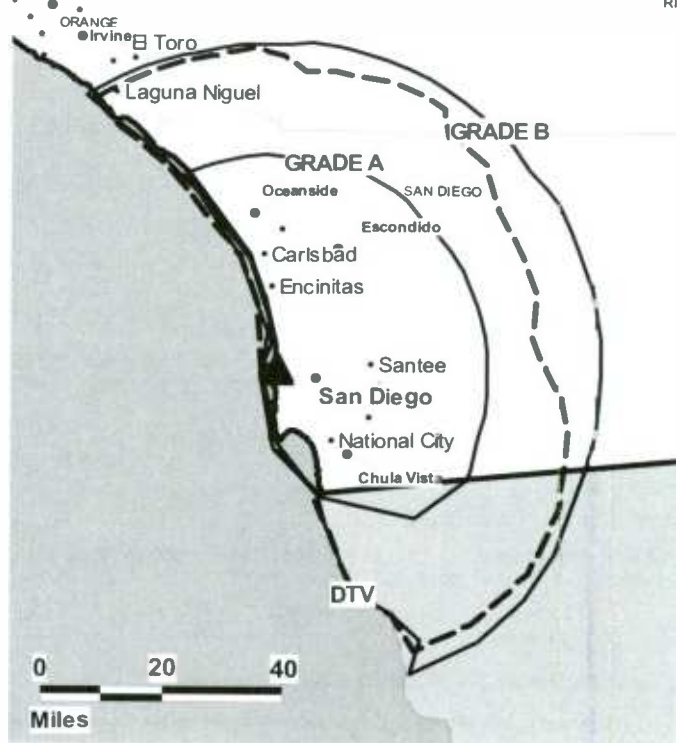
**Steve Flynn,** Local Sales Manager.

**Greg Greer,** National Sales Manager.

**Sheri Kowalke,** Regional Sales Manager.

**KFMB-TV BPCT-4509 GRANTED: 5/16/1972**

RI



© 2006 Warren Communications News

**Fred D'Ambrosi,** News Director.

**Richard Lochmann,** Chief Engineer.

**Jeanette Schierbaum,** Financial Services Director.

**Barbara Chandler,** Programming & Promotion Director.

**Thelma Presichi,** Traffic Manager.

**Highest 30 Sec. Rate:** \$30,000.

**City of License:** San Diego. **Station DMA:** San Diego, CA. **Rank:** 26.

Circulation © 2005 Nielsen. Coverage based on Nielsen study.

GrandTotal	Cable TV Households	Non-cable TV Households	Total TV Households
Estimated Station Totals *	846,600	179,130	1,025,730
Average Weekly Circulation (2005)	584,154	93,864	678,018
Average Daily Circulation (2005)			320,028
Station DMA Total	Cable TV Households	Non-cable TV Households	Total TV Households
Estimated Station Totals *	846,600	179,130	1,025,730
Average Weekly Circulation (2005)	584,154	93,864	678,018
Average Daily Circulation (2005)			320,028

\*Estimated station totals are sums of the Nielsen TV and Cable TV household estimates for each county in which the station registers viewing of more than 5% as per the Nielsen Survey Methods.

**KGTV**  
**Ch. 10**

**Network Service:** ABC.

**Licensee:** McGraw-Hill Broadcasting Co., Box 85347, San Diego, CA 92186-5347.

**Studio:** 4600 Air Way, San Diego, CA 92102.

**Mailing Address:** Box 85347, San Diego, CA 92186-5347.

**Phone:** 619-237-1010. **Fax:** 619-262-1302.

**E-mail:** equinn@kgtv.com

**Web Site:** http://www.thesandiegochannel.com

**Technical Facilities:** Channel No. 10 (192-198 MHz). Authorized power: 316-kw visual, 31.6-kw aural. Antenna: 745-ft above av. terrain, 223-ft. above ground, 1007-ft. above sea level.

Latitude 32° 50' 20"  
Longitude 117° 14' 56"

**Transmitter:** to 7022 La Jolla Scenic Dr.

**Digital Facilities:** Channel No. 25 (536-542 MHz). Power: 1000-kw max. visual. Antenna: 673-ft above av. terrain, 151-ft. above ground.

Latitude 32° 50' 20"  
Longitude 117° 14' 56"

**FCC Digital File Number:** BPCDT-20000418AAU. Granted: August 28, 2001.

**Note:** Latitude and longitude coordinates shown are based on the North American Datum of 1927 (NAD 27) as currently required by the Mass Media Bureau of the FCC.

**Multichannel TV Sound:** Stereo only.

**Satellite Earth Stations:** Transmitter Larcen; RCA, 3-meter Ku-band; Andrew, 4.5-meter; Satcom Technologies, 5.1-meter KC-band; Microdyne, 7-meter; Andrew, 9.1-meter; Standard Communications, Avantek receivers.

**News Services:** UPI, AP, Accu-Weather.

**Ownership:** McGraw-Hill Broadcasting Co. Inc. (Group Owner).

**Began Operation:** September 13, 1953. Transfer of control to Fox, Wells & Co. by Tom Sharp, Charles E. Salik & TBC group approved by FCC October 13, 1954 (Television Digest, Vol. 13:31, 32, 34, 38, 42). Sale of 46.22% to Newsweek by Fox, Wells & Co. interests approved by FCC August 7, 1957 (Vol. 13:30, 33). Sale to Time-Life approved by FCC March 21, 1962 (Vol. 2:13). Sale to present owner by Time-Life approved by FCC March 8, 1972 (Vol. 12:10, 11).

**Represented (sales):** Harrington, Righter & Parsons Inc.

**Represented (legal):** Koteen & Naftalin LLP.

**Personnel:**

**Derek Dalton,** Vice President & General Manager.

**Michael Biltucci,** Operations Manager.

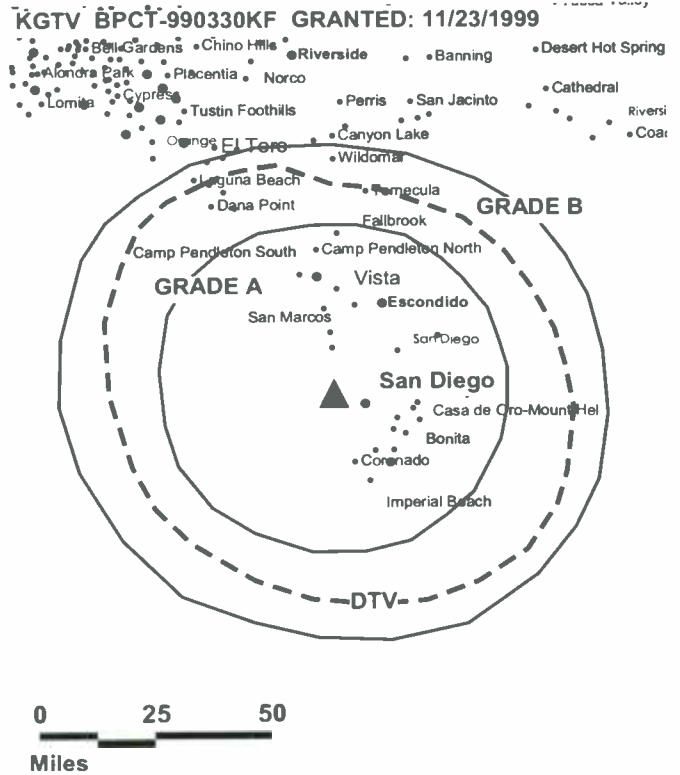
**Ken Ryczyn,** General Sales Manager.

**Judy Ritchey,** Local Sales Manager.

**Mike Stutz,** News Director.

**Ron Eden,** Assistant Director of Engineering.

**Paul Kaderabek,** Business Affairs Director.



© 2006 Warren Communications News

**Don Wells,** Creative Services Director.

**Pam Smith,** Traffic Manager.

**Highest 30 Sec. Rate:** \$7500.

**City of License:** San Diego. **Station DMA:** San Diego, CA. **Rank:** 26.

Circulation © 2005 Nielsen. Coverage based on Nielsen study.

GrandTotal	Cable TV Households	Non-cable TV Households	Total TV Households
Estimated Station Totals *	869,650	179,130	1,048,780
Average Weekly Circulation (2005)	542,165	81,683	623,848
Average Daily Circulation (2005)			266,748
Station DMA Total	Cable TV Households	Non-cable TV Households	Total TV Households
Estimated Station Totals *	846,600	179,130	1,025,730
Average Weekly Circulation (2005)	529,972	81,683	611,655
Average Daily Circulation (2005)			263,613
Other DMA Total	Cable TV Households	Non-cable TV Households	Total TV Households
Estimated Station Totals *	23,050	0	23,050
Average Weekly Circulation (2005)	12,193	0	12,193
Average Daily Circulation (2005)			3,135

\*Estimated station totals are sums of the Nielsen TV and Cable TV household estimates for each county in which the station registers viewing of more than 5% as per the Nielsen Survey Methods.



**KGTV-DT**  
**Ch. 25**

**Network Service:** ABC.

**Licensee:** McGraw-Hill Broadcasting Co. Inc., Box 85347, San Diego, CA 92186.

**Studio:** 4600 Air Way, San Diego, CA 92102.

**Mailing Address:** Box 85347, San Diego, CA 92186.

**Phone:** 619-237-1010. **Fax:** 601-262-1302.

**E-mail:** ddalton@kgtv.com

**Web Site:** <http://www.thesandiegochannel.com>

**Technical Facilities:** Channel No. 25 (536-542 MHz). Authorized power: 1000-kw max. visual. Antenna: 673-ft above av. terrain, 151-ft. above ground.

Latitude	32°	50'	20"
Longitude	117°	14'	56"

**Transmitter:** 7022 La Jolla Scenic Dr.

**Note:** Latitude and longitude coordinates shown are based on the North American Datum of 1927 (NAD 27) as currently required by the Mass Media Bureau of the FCC.

**Ownership:** McGraw-Hill Broadcasting Co. Inc. (Group Owner).

**Began Operation:** September 13, 1999. Standard and High Definition.

**Personnel:**

**Derek Dalton**, Vice President & General Manager.

**Michael Biltucci**, Operations Manager.

**Ken Ryczyn**, General Sales Manager.

**Jdy Ritchey**, Local Sales Manager.

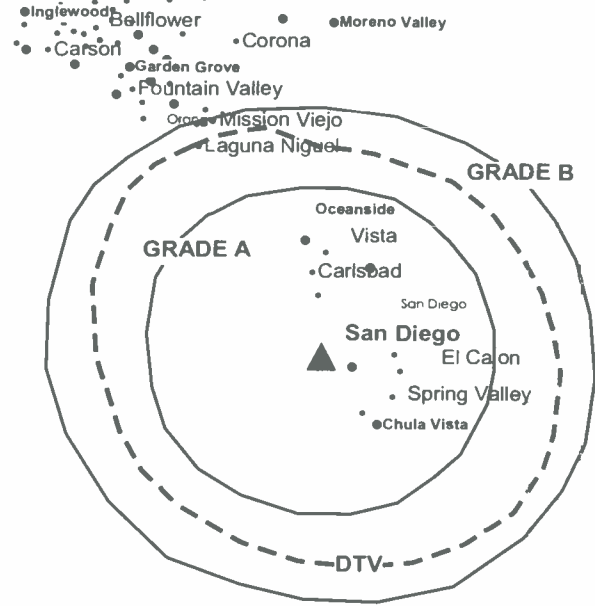
**Mike Stutz**, News Director.

**Paul Kaderabek**, Business Affairs Director.

**Ron Eden**, Assistant Director of Engineering.

**Don Wells**, Creative Services Director.

**KGTV-DT BPCDT-990111KF GRANTED: 4/29/1999**



© 2006 Warren Communications News

**Pam Smith**, Traffic Manager.

**Rates:** On request.

**City of License:** San Diego. **Station DMA:** San Diego, CA. **Rank:** 26.

**Nielsen Data:** Not available.



**KNSD**  
**Ch. 39**

**Network Service:** NBC.

**Licensee:** Station Venture Operations LP, 1299 Pennsylvania Ave. NW, 11th Floor, Washington, DC 20004.

**Studio:** 225 Broadway, Suite 100, San Diego, CA 92101.

**Mailing Address:** 225 Broadway, Suite 100, San Diego, CA 92101.

**Phone:** 619-231-3939. **Fax:** 619-578-0202.

**E-mail:** feedback@nbcсандiego.com

**Web Site:** http://www.nbcсандiego.com

**Technical Facilities:** Channel No. 39 (320-626 MHz). Authorized power: 2500-kw max. & 813-kw horizontal visual, 500-kw & 81.3-kw horizontal aural. Antenna: 1894-ft above av. terrain, 155-ft. above ground, 2678-ft. above sea level.

Latitude 32° 41' 48"  
Longitude 116° 56' 05.8"

**Transmitter:** San Miguel Mountain, 13-mi. E of San Diego center.

**Digital Facilities:** Channel No. 40 (626-632 MHz). Power: 370-kw max. visual. Antenna: 1857-ft above av. terrain, 121-ft. above ground, 2641-ft. above sea level.

Latitude 32° 41' 48"  
Longitude 116° 56' 006"

**FCC Digital File Number:** BMPCDT-20000501AEP. Granted: November 03, 2004.

**Note:** Latitude and longitude coordinates shown are based on the North American Datum of 1927 (NAD 27) as currently required by the Mass Media Bureau of the FCC.

**Multichannel TV Sound:** Stereo and separate audio program.

**Satellite Earth Stations:** Transmitter Comark; Dalsat, 4.6-meter Ku-band; Chaparral, 5-meter C-band; Dalsat, 6-meter Ku-band; Scientific-Atlanta, 7-meter C-band; Scientific-Atlanta, 10-meter C-band; Scientific-Atlanta, Microdyne, Harris, Chapparral, Andrew receivers.

**SNG Mobile Dish:** Andrew, 2.3-meter Ku-band.

**News Services:** UPI, Sports News Satellite.

**Ownership:** Station Venture Operations LP (Group Owner).

**Began Operation:** November 14, 1965. Sale to Bass Brothers Enterprises by San Diego Telecasters Inc. (Lawrence Shushan, Paul Corriere, Sample-Brown Enterprises and Town & Country Development) approved by FCC August 31, 1967. Sale to Storer Communications by Bass Brothers approved by FCC September 30, 1974 (Television Digest, Vol. 13:12, 13; 14:39). Sale to Gillett Comm. Inc. by Storer Communications approved by FCC August 20, 1987. Transfer to Trustee approved by FCC September 1, 1992. Sale to New World Communications Group approved by FCC April 13, 1993 (Vol. 34:49). Sale to National Broadcasting Co. by New World Communications Group approved by FCC November 7, 1996 (Vol. 36:22). Sale to present owners (NBC & Hicks, Muse) approved by FCC March 2, 1998. Sale of Hicks, Muse interest to Chancellor Media cancelled (Vol. 38:28; 39:12).

**Represented (sales):** NBC TV Spot Sales.

**Represented (legal):** NBC Legal.

**Personnel:**

Phyllis Schwartz, President & General Manager.

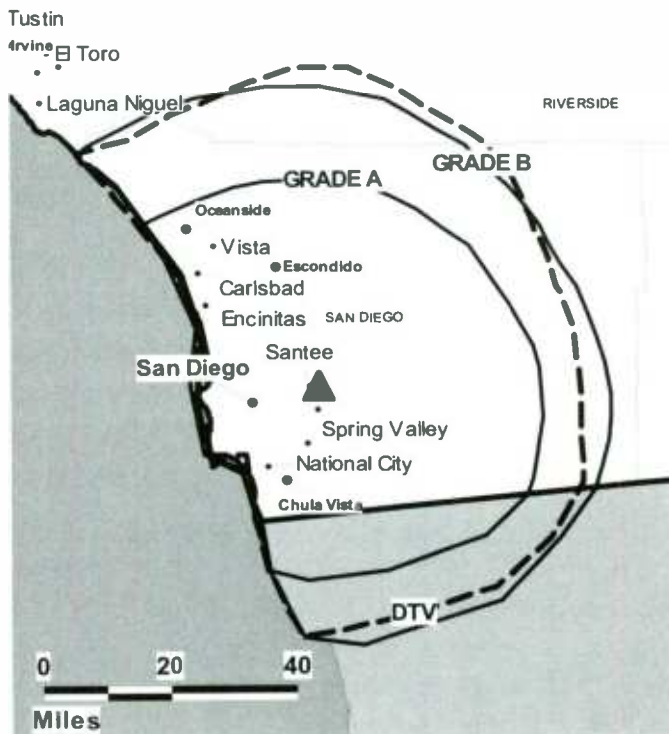
Randy Mickler, Operations Director.

Warren Ermish, Vice President, Sales.

Jeff Espiritu, Local Sales Manager.

Steve Weber, National Sales Manager.

**KNSD BPCT-19920818KE GRANTED: 11/20/1992**



© 2006 Warren Communications News

Chris Johnson, National Sales Manager.

Greg Dawson, News Director.

Bob Vaillancourt, Engineering Manager.

Patty Morrison, Finance Director.

Penny Martin, Vice President, Programming & Creative Services Director.

Debbie Lawrence, Marketing Director.

Elizabeth Polachok, Business Development Manager.

Lisa Qsar, Traffic Manager.

**Rates:** On request.

**City of License:** San Diego. **Station DMA:** San Diego, CA. **Rank:** 26.

Circulation © 2005 Nielsen. Coverage based on Nielsen study.

GrandTotal	Cable TV Households	Non-cable TV Households	Total TV Households
Estimated Station Totals *	846,600	179,130	1,025,730
Average Weekly Circulation (2005)	582,461	86,878	669,339
Average Daily Circulation (2005)			323,105

Station DMA Total	Cable TV Households	Non-cable TV Households	Total TV Households
Estimated Station Totals *	846,600	179,130	1,025,730
Average Weekly Circulation (2005)	582,461	86,878	669,339
Average Daily Circulation (2005)			323,105

\*Estimated station totals are sums of the Nielsen TV and Cable TV household estimates for each county in which the station registers viewing of more than 5% as per the Nielsen Survey Methods.

**KNSD-DT**

**Ch. 40**

**Network Service:** NBC.

**Licensee:** Station Venture Operations LP, 1299 Pennsylvania Ave. NW, 11th Floor, Washington, DC 20004.

**Studio:** 225 Broadway, Suite 100, San Diego, CA 92101.

**Mailing Address:** 225 Broadway, Suite 100, San Diego, CA 92101.

**Phone:** 619-231-3939. **Fax:** 619-578-0202.

**E-mail:** feedback@nbcсандiego.com

**Web Site:** http://www.nbcсандiego.com

**Technical Facilities:** Channel No. 40 (626-632 MHz). Authorized power: 370-kw max. visual. Antenna: 1857-ft above av. terrain, 121-ft. above ground, 2641-ft. above sea level.

Latitude	32°	41'	48"
Longitude	116°	56'	006"

Holds CP for change to 1847-ft above av. terrain, 112-ft. above ground, 2631-ft. above sea level; BMPCDT-20041029AHV.

**Transmitter:** On San Miguel Mountain, 13-mi. E of San Diego.

**Note:** Latitude and longitude coordinates shown are based on the North American Datum of 1927 (NAD 27) as currently required by the Mass Media Bureau of the FCC.

**Ownership:** Station Venture Operations LP (Group Owner).

**Began Operation:** November 1, 1999. High Definition.

**Represented (engineering):** Denny & Associates PC.

**Personnel:**

**Phyllis Schwartz**, President & General Manager.

**Randy Mickler**, Operations Director.

**Warren Ermish**, Vice President, Sales.

**Jeff Espiritu**, Local Sales Manager.

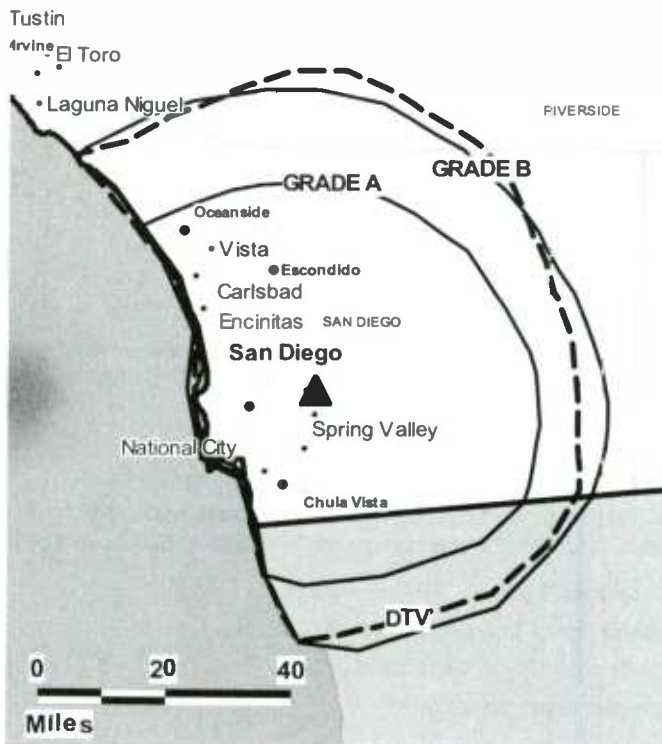
**Steve Weber**, National Sales Manager.

**Chris Johnson**, National Sales Manager.

**Greg Dawson**, News Director.

**Bob Vaillancourt**, Engineering Manager.

**KNSD-DT BMPCDT-20041029AHV GRANTED: 11/3/2004**



© 2006 Warren Communications News

**Patty Morrison**, Finance Director.

**Penny Martin**, Vice President, Program & Creative Services Director.

**Debbie Lawrence**, Marketing Director.

**Elizabeth Polachok**, Business Development Director.

**Lisa Qsar**, Traffic Manager.

**Rates:** On request.

**City of License:** San Diego. **Station DMA:** San Diego, CA. **Rank:** 26.

**Nielsen Data:** Not available.

**KSWB-DT**

**Ch. 19**

**Network Service:** WBN.

**Licensee:** KSWB Inc., 7191 Engineer Rd., San Diego, CA 92111.

**Studio:** 7191 Engineer Rd., San Diego, CA 92111.

**Mailing Address:** 7191 Engineer Rd., San Diego, CA 92111.

**Phone:** 858-492-9269. **Fax:** 858-268-0401.

**E-mail:** rramsey@tribune.com

**Web Site:** http://www.kswbtv.com

**Technical Facilities:** Channel No. 19 (500-506 MHz). Authorized power: 322.8-kw max. visual. Antenna: 1962-ft above av. terrain, 181-ft. above ground, 2744-ft. above sea level.

Latitude	32°	41'	47"
Longitude	116°	56'	07"

**Note:** Latitude and longitude coordinates shown are based on the North American Datum of 1927 (NAD 27) as currently required by the Mass Media Bureau of the FCC.

**News Services:** City News, CNN Newsource, AP.

**Ownership:** Tribune Broadcasting Co. (Group Owner).

**Began Operation:** July 2, 2000. Standard Definition.

**Represented (legal):** Sidley & Austin.

**Personnel:**

**Robert J. Ramsey**, Vice President & General Manager.

**Sandi Banister**, Promotion Manager.

**Will Givens**, Creative Services Director.

**Patricia Casillas**, Traffic Manager.

**Mike Mendoza**, Operations Manager.

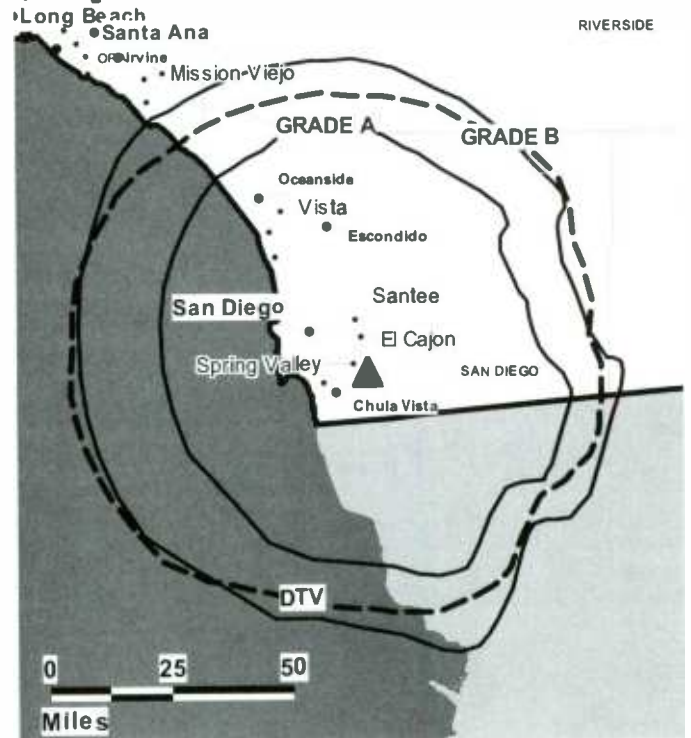
**Scott Heath**, General Sales Manager.

**Michael Martin**, Local Sales Manager.

**Scot M. Linden**, National Sales Manager, West.

**Elaine Bordessa Newbrough**, National Sales Manager, East.

KSWB-DT BMPCDT-20031219ACA GRANTED: 1/23/2004



© 2006 Warren Communications News

**Suzanne Black**, News Director.

**John Weigand**, Chief Engineer.

**Dan Mitrovich**, Business Manager.

**Highest 30 Sec. Rate:** \$6000.

**City of License:** San Diego. **Station DMA:** San Diego, CA. **Rank:** 26.

**Nielsen Data:** Not available.

**KSWB-TV**  
**Ch. 69**

**Network Service:** WBN.

**Licensee:** KSWB Inc., 7191 Engineer Rd., Box 129069, San Diego, CA 92112-5569.

**Studio:** 7191 Engineer Rd., San Diego, CA 92111.

**Mailing Address:** 7191 Engineer Rd., San Diego, CA 92111.

**Phone:** 858-492-9269. **Fax:** 858-268-0401.

**E-mail:** rramsey@tribune.com

**Web Site:** http://www.kswbtv.com

**Technical Facilities:** Channel No. 69 (800-806 MHz). Authorized power: 4500-kw max. visual. Antenna: 1949-ft above av. terrain, 138-ft. above ground, 2701-ft. above sea level.

Latitude 32° 41' 47"  
Longitude 116° 56' 10"

**Transmitter:** Mount San Miguel, San Diego.

**Digital Facilities:** Channel No. 19 (500-506 MHz). Power: 322.8-kw max. visual. Antenna: 1962-ft above av. terrain, 181-ft. above ground, 2744-ft. above sea level.

Latitude 32° 41' 47"  
Longitude 116° 56' 07"

**FCC Digital File Number:** BPCDT-19990901AAF. Granted: January 23, 2004.

**Note:** Latitude and longitude coordinates shown are based on the North American Datum of 1927 (NAD 27) as currently required by the Mass Media Bureau of the FCC.

**Satellite Earth Station:** Transmitter Harris; Patriot, 4.5-meter KC-band; Standard Agile Omni, Drake, Alcoa receivers.

**Ownership:** Tribune Broadcasting Co. (Group Owner).

**Began Operation:** September 30, 1984.

**Represented (sales):** MMT Sales Inc.

**Represented (legal):** Sidley & Austin.

**Represented (engineering):** du Treil, Lundin & Rackley Inc.

**Personnel:**

**Robert J. Ramsey,** Vice President & General Manager.

**Mike Mendoza,** Operations Manager.

**Scott Heath,** General Sales Manager.

**Michael Martin,** Local Sales Manager.

**Scot M. Linden,** National Sales Manager, West.

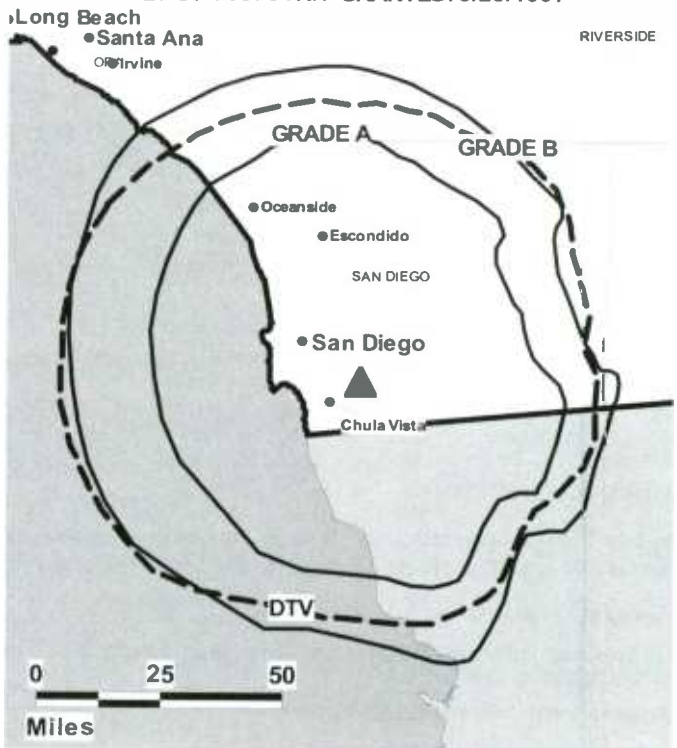
**Elaine Bordessa Newbrough,** National Sales Manager, East.

**Suzanne Black,** News Director.

**John Weigand,** Chief Engineer.

**Dan Mitrovich,** Business Manager.

**KSWB-TV BPCT-960701KH GRANTED: 3/25/1997**



© 2006 Warren Communications News

**Sandi Banister,** Promotion Manager.

**Will Givens,** Creative Services Director.

**Patricia Casillas,** Traffic Manager.

**Highest 30 Sec. Rate:** \$6500.

**City of License:** San Diego. **Station DMA:** San Diego, CA. **Rank:** 26.

Circulation © 2005 Nielsen. Coverage based on Nielsen study.

GrandTotal	Cable TV Households	Non-cable TV Households	Total TV Households
Estimated Station Totals *	846,600	179,130	1,025,730
Average Weekly Circulation (2005)	277,685	49,977	327,662
Average Daily Circulation (2005)			99,496
Station DMA Total	Cable TV Households	Non-cable TV Households	Total TV Households
Estimated Station Totals *	846,600	179,130	1,025,730
Average Weekly Circulation (2005)	277,685	49,977	327,662
Average Daily Circulation (2005)			99,496

\*Estimated station totals are sums of the Nielsen TV and Cable TV household estimates for each county in which the station registers viewing of more than 5% as per the Nielsen Survey Methods.

**KUSI-DT**  
**Ch. 18**

**Network Service:** IND.

**Grantee:** Channel 51 of San Diego Inc., 4575 Viewridge Ave., San Diego, CA 92123.

**Studio:** 4575 Viewridge Ave., San Diego, CA 82123.

**Mailing Address:** 4575 Viewridge Ave., San Diego, CA 92123.

**Phone:** 858-571-5151; 868-571-6387. **Fax:** 858-571-4852.

**E-mail:** news@kusi.com; sales@kusi.com

**Web Site:** http://www.kusi.com

**Technical Facilities:** Channel No. 18 (494-500 MHz). Authorized power: 355-kw max. visual. Antenna: 1890-ft above av. terrain, 171-ft. above ground.

Latitude	32°	41'	50"
Longitude	116°	56'	04"

**Transmitter:** San Miguel Mountain.

**Note:** Latitude and longitude coordinates shown are based on the North American Datum of 1927 (NAD 27) as currently required by the Mass Media Bureau of the FCC.

**Ownership:** McKinnon Broadcasting Co. (Group Owner).

**Began Operation:** Station operating under Special Temporary Authority at 22.9-kw max. visual; no on-air date

**Represented (sales):** Millennium Sales & Marketing.

**Represented (engineering):** Bernard R. Segal PE.

**Personnel:**

**Michael D. McKinnon**, President & General Manager.

**Mike McKinnon, Jr.**, Vice President, Broadcast Operations & Programming.

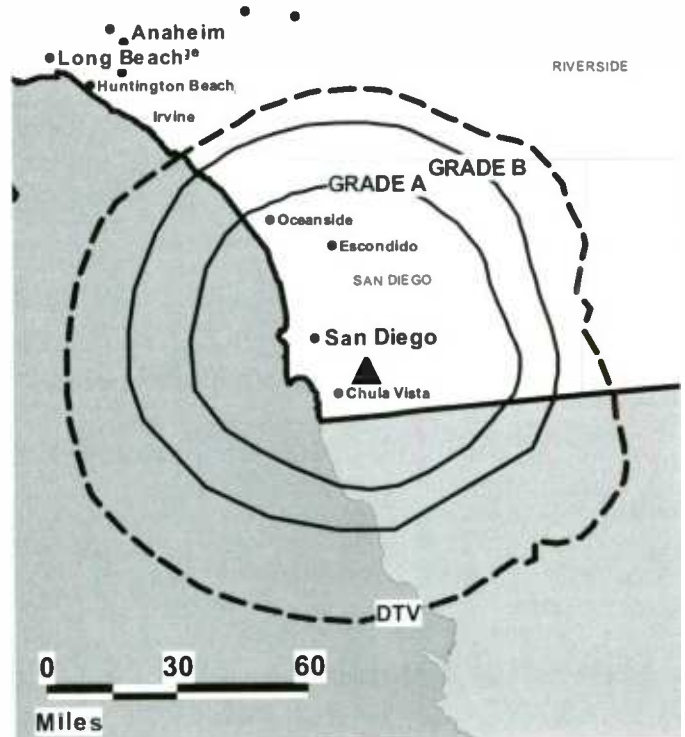
**Joe Twohig**, Operations Manager.

**Rob Holtzer**, General Sales Manager.

**Judy Ritchey**, National Sales Manager, West Coast.

**Steve Cohen**, News Director.

**KUSI-DT BMPCDT-20000428ABV GRANTED: 8/6/2001**



© 2006 Warren Communications News

**Richard Large**, Engineering Director.

**Kiat Tohsakul**, Traffic Manager.

**City of License:** San Diego. **Station DMA:** San Diego, CA. **Rank:** 26.

**Nielsen Data:** Not available.



**KUSI-TV**  
**Ch. 51**

**Network Service:** IND.

**Licensee:** Channel 51 of San Diego Inc., 4575 Viewridge Ave., San Diego, CA 92123.

**Studio:** 4575 Viewridge Ave., San Diego, CA 92123.

**Mailing Address:** Box 719051, San Diego, CA 92123.

**Phone:** 858-571-5151. **Fax:** 858-571-4852.

**E-mail:** news@kusi.com

**Web Site:** http://www.kusi.com

**Technical Facilities:** Channel No. 51 (692-698 MHz). Authorized power: 2820-kw max. visual. Antenna: 1916-ft above av. terrain, 177-ft. above ground, 2694-ft. above sea level.

Latitude	32°	41'	49"
Longitude	116°	56'	05"

**Transmitter:** Mount San Miguel.

**Digital Facilities:** Channel No. 18 (494-500 MHz). Power: 355-kw max. visual. Antenna: 1890-ft above av. terrain, 171-ft. above ground.

Latitude	32°	41'	50"
Longitude	116°	56'	04"

**Note:** Latitude and longitude coordinates shown are based on the North American Datum of 1927 (NAD 27) as currently required by the Mass Media Bureau of the FCC.

**Multichannel TV Sound:** Stereo only.

**Satellite Earth Station:** Transmitter Comark, Scientific-Atlanta, 7-meter C-band; Standard Agile Omni receivers.

**News Services:** Conus, CNN Newsource, AP.

**Ownership:** McKinnon Broadcasting Co. (Group Owner).

**Began Operation:** September 13, 1982. Transfer of control to present owner from United States International University approved by FCC April 10, 1990 (Television Digest, Vol. 30:8).

**Represented (sales):** Millennium Sales & Marketing.

**Represented (legal):** Cohn & Marks.

**Represented (engineering):** Denny & Associates PC.

**Personnel:**

**Michael D. McKinnon**, President & General Manager.

**Mike McKinnon Jr.**, Vice President, Broadcast Operations & Programming.

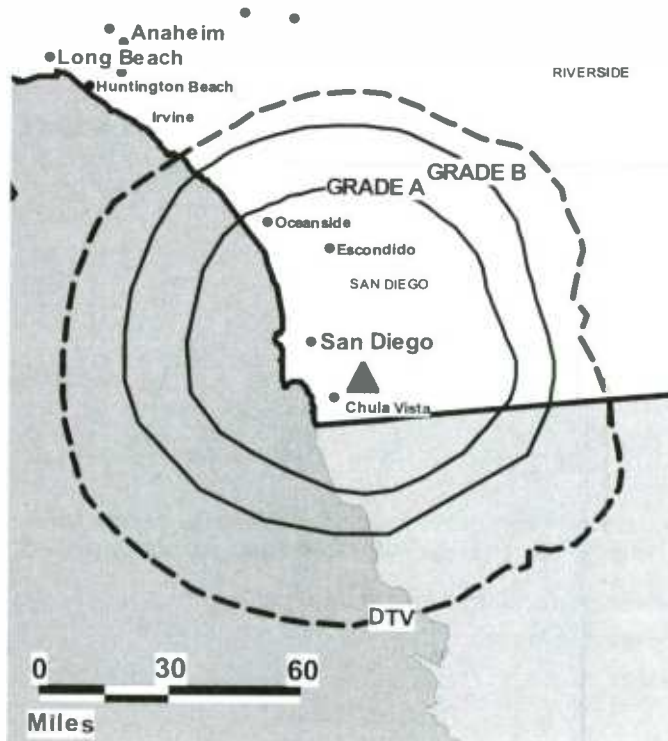
**Joe Twohig**, Operations Manager.

**Rob Holtzer**, General Sales Manager.

**Judy Ritchey**, National Sales Manager, West Coast.

**Steve Cohen**, News Director.

**KUSI-TV BPCT-19980720KF GRANTED: 12/3/1998**



© 2006 Warren Communications News

**Richard Large**, Engineering Director.

**Kiat Tohsakul**, Traffic Manager.

**Rates:** On request.

**City of License:** San Diego. **Station DMA:** San Diego, CA. **Rank:** 26.

Circulation © 2005 Nielsen. Coverage based on Nielsen study.

GrandTotal	Cable TV Households	Non-cable TV Households	Total TV Households
Estimated Station Totals *	846,600	179,130	1,025,730
Average Weekly Circulation (2005)	333,560	36,543	370,103
Average Daily Circulation (2005)			148,731
Station DMA Total	Cable TV Households	Non-cable TV Households	Total TV Households
Estimated Station Totals *	846,600	179,130	1,025,730
Average Weekly Circulation (2005)	333,560	36,543	370,103
Average Daily Circulation (2005)			148,731

\*Estimated station totals are sums of the Nielsen TV and Cable TV household estimates for each county in which the station registers viewing of more than 5% as per the Nielsen Survey Methods.



**California — San Diego-Tijuana, Mexico**

**XHAS  
Ch. 33**

**Network Service:** TMO.

**Licensee:** Entravision Communications Corp., 2425 Olympic Blvd., Suite 6000 W, Santa Monica, CA 90404.

**Studio:** 5770 Ruffin Rd., San Diego, CA 92123.

**Mailing Address:** 5770 Ruffin Rd., San Diego, CA 92123.

**Phone:** 858-874-3320. **Fax:** 858-874-3321.

**E-mail:** xhas@telemundo33.com

**Web Site:** http://www.telemundo.com

**Technical Facilities:** Channel No. 33 (584-590 MHz). Authorized power: 385-kw visual.

Latitude	00°	00'	00"
Longitude	00°	00'	00"

**Note:** Latitude and longitude coordinates shown are based on the North American Datum of 1927 (NAD 27) as currently required by the Mass Media Bureau of the FCC.

**Ownership:** Entravision Communications Corp. (Group Owner).

**Began Operation:** December 31, 1989.

**Personnel:**

**Carlos Sanchez,** General Manager.

**Juan Quintana,** Station Manager.

**Victor Tocco,** Local Sales Manager.

**Manuel Rojo,** Chief Engineer.

**Alberto Cisneros,** Promotion & Account Executive.

**Yoisse Soriano,** Traffic Manager.

**Highest 30 Sec. Rate:** \$500.

**City of License:** San Diego-Tijuana, Mexico. **Station OMA:** San Diego, CA. **Rank:** 26.

Circulation © 2005 Nielsen. Coverage based on Nielsen study.

<b>GrandTotal</b>	<b>Cable TV Households</b>	<b>Non-cable TV Households</b>	<b>Total TV Households</b>
Estimated Station Totals *	0	179,130	179,130
Average Weekly Circulation (2005)	0	17,017	17,017
Average Daily Circulation (2005)			5,195

<b>Station DMA Total</b>	<b>Cable TV Households</b>	<b>Non-cable TV Households</b>	<b>Total TV Households</b>
Estimated Station Totals *	0	179,130	179,130
Average Weekly Circulation (2005)	0	17,017	17,017
Average Daily Circulation (2005)			5,195

\*Estimated station totals are sums of the Nielsen TV and Cable TV household estimates for each county in which the station registers viewing of more than 5% as per the Nielsen Survey Methods.

**KBHK-DT**  
**Ch. 45**

**Network Service:** UPN.

**Licensee:** Paramount Stations Group of Washington Inc., 600 New Hampshire Ave. NW, Suite 1200, Washington, DC 20037.

**Studio:** 855 Battery St., San Francisco, CA 94111.

**Mailing Address:** 855 Battery St., San Francisco, CA 94111.

**Phone:** 415-249-4444. **Fax:** 415-397-2841.

**E-mail:** pherrera@kbhktv.com

**Web Site:** <http://www.upn44.com>

**Technical Facilities:** Channel No. 45 (656-662 MHz). Authorized power: 400-kw max. visual. Antenna: 1463-ft above av. terrain, 732-ft. above ground, 1565-ft. above sea level.

Latitude	37°	45'	19"
Longitude	122°	27'	06"

**Transmitter:** One La Avanzada St.

**Note:** Latitude and longitude coordinates shown are based on the North American Datum of 1927 (NAD 27) as currently required by the Mass Media Bureau of the FCC.

**Ownership:** Viacom Inc. (Group Owner).

**Began Operation:** April 15, 1999.

**Represented (sales):** TeleRep Inc.

**Represented (legal):** Leventhal, Senter & Lerman PLLC.

**Represented (engineering):** Cohen, Dippell & Everist PC.

**Personnel:**

**John Satterfield**, Vice President & Station Manager.

**Robin Magyar**, Senior Vice President, Sales.

**Dee Wiles**, Local Sales Manager.

**Michael Englehaupt**, Engineering Director.

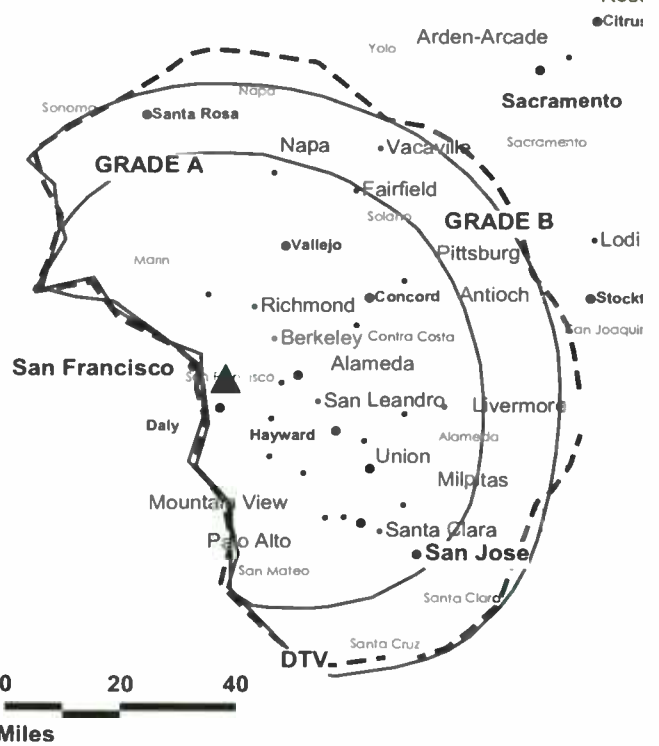
**George Brandt**, Controller.

**Tom Spitz**, Director of Program Operations.

**Steve Poitras**, Marketing Director.

**Rob Genolio**, Promotion Manager.

**KBHK-DT BPCDT-980518KE GRANTED: 11/4/1998**



© 2006 Warren Communications News

**Rosemary Roach**, Public Affairs Director.

**Cindi Hagley**, Account Executive.

**Arlene Cahill**, Account Executive.

**Yvonne C. De Sena**, Account Executive, New Business Development.

**Stephanie Nelson**, Account Executive, New Business Development Team.

**Rates:** On request.

**City of License:** San Francisco. **Station DMA:** San Francisco-Oakland-San Jose, CA.

**Rank:** 6.

**Nielsen Data:** Not available.

**KBHK-TV**  
**Ch. 44**

**Network Service:** UPN.

**Licensee:** Viacom Television Stations Group of San Francisco Inc., 2000 K St. NW, Suite 725, Washington, DC 20006.

**Studio:** 855 Battery St., San Francisco, CA 94111.

**Mailing Address:** 855 Battery St., San Francisco, CA 94111.

**Phone:** 415-249-4444. **Fax:** 415-397-2841.

**E-mail:** pherrera@kbhktv.com

**Web Site:** http://www.upn44.com

**Technical Facilities:** Channel No. 44 (650-656 MHz). Authorized power: 5000-kw max. visual. Antenna: 1611-ft above av. terrain, 879-ft. above ground, 1713-ft. above sea level.

Latitude 37° 45' 19"  
Longitude 122° 27' 06"

**Transmitter:** Mount Sutro.

**Digital Facilities:** Channel No. 45 (656-662 MHz). Power: 400-kw max. visual. Antenna: 1463-ft above av. terrain, 732-ft. above ground, 1565-ft. above sea level.

Latitude 37° 45' 19"  
Longitude 122° 27' 06"

**FCC Digital File Number:** BPCDT-19990830AAB. Granted: January 29, 2001.

**Note:** Latitude and longitude coordinates shown are based on the North American Datum of 1927 (NAD 27) as currently required by the Mass Media Bureau of the FCC.

**Ownership:** Viacom Inc. (Group Owner).

**Began Operation:** January 2, 1968. Sale to United Television Inc. by Field Communications approved by FCC May 26, 1983 (Television Digest, Vol. 22:45, 47). Sale to Fox Television Stations Inc. by United Television Inc. approved by FCC July 23, 2001 (Vol. 40:34; 41:31). Station was swapped for Viacom International Inc.'s WDCA(TV) Washington, DC and KTXH(TV) Houston, TX. FCC approved deal October 26, 2001.

**Represented (sales):** TeleRep Inc.

**Represented (legal):** Leventhal, Senter & Lerman PLLC.

**Personnel:**

**John Satterfield**, Vice President & Station Manager.

**Robin Magyar**, Senior Vice President, Sales.

**Dee Wiles**, Local Sales Manager.

**Michael Englehaupt**, Engineering Director.

**George Brandt**, Controller.

**Thomas Spitz**, Director of Program Operations.

**Steve Poitras**, Marketing Director.

**Rob Genolio**, Promotion Manager.

**Yvonne C. De Sena**, Account Executive, New Business Development.

**Rosemary Roach**, Public Affairs Director.

**Cindi Hagley**, Account Executive.

**Arlene Cahill**, Account Executive.



© 2006 Warren Communications News

**Stephanie Nelson**, Account Executive, New Business Development Team.

**Rates:** On request.

**City of License:** San Francisco. **Station DMA:** San Francisco-Oakland-San Jose, CA.

**Rank:** 6.

Circulation © 2005 Nielsen. Coverage based on Nielsen study.

GrandTotal	Cable TV Households	Non-cable TV Households	Total TV Households
Estimated Station Totals *	1,834,350	552,210	2,386,560
Average Weekly Circulation (2005)	555,874	161,107	716,981
Average Daily Circulation (2005)			226,426
Station DMA Total	Cable TV Households	Non-cable TV Households	Total TV Households
Estimated Station Totals *	1,766,880	552,210	2,319,090
Average Weekly Circulation (2005)	541,998	161,107	703,105
Average Daily Circulation (2005)			223,989
Other DMA Total	Cable TV Households	Non-cable TV Households	Total TV Households
Estimated Station Totals *	67,470	0	67,470
Average Weekly Circulation (2005)	13,876	0	13,876
Average Daily Circulation (2005)			2,437

\*Estimated station totals are sums of the Nielsen TV and Cable TV household estimates for each county in which the station registers viewing of more than 5% as per the Nielsen Survey Methods.

**KBWB**  
**Ch. 20**

**Network Service:** WBN.

**Licensee:** Granite Broadcasting Corp., 2500 Marin St., San Francisco, CA 94124.

**Studio:** 2500 Marin St., San Francisco, CA 94124.

**Mailing Address:** 2500 Marin St., San Francisco, CA 94124.

**Phone:** 415-821-2020. **Fax:** 415-821-1518.

**E-mail:** banderson@wb20.com

**Web Site:** http://www.wb20.com

**Technical Facilities:** Channel No. 20 (506-512 MHz). Authorized power: 3470-kw max. visual, 347-kw aural. Antenna: 1550-ft above av. terrain, 820-ft. above ground, 1654-ft. above sea level.

Latitude 37° 45' 20"  
Longitude 122° 27' 05"

Holds CP for change to 5000-kw max. visual, 1555-ft above av. terrain, 820-ft. above ground, 1654-ft. above sea level; BPCT-960920KE.

**Transmitter:** Sutro Tower, Clarendon Heights.

**Digital Facilities:** Channel No. 19 (500-506 MHz). Power: 383-kw max. visual. Antenna: 1371-ft above av. terrain, 640-ft. above ground, 1473-ft. above sea level.

Latitude 37° 45' 19"  
Longitude 122° 27' 06"

**FCC Digital File Number:** BPCDT-981210LD. Granted: October 22, 1999.

**Note:** Latitude and longitude coordinates shown are based on the North American Datum of 1927 (NAD 27) as currently required by the Mass Media Bureau of the FCC.

**Multichannel TV Sound:** Stereo and separate audio program.

**News Services:** CNN Newsource, AP.

**Ownership:** Granite Broadcasting Corp. (Group Owner).

**Began Operation:** April 1, 1968. Left air March 30, 1971. Sale to Leon Crosby approved by FCC January 19, 1972. Resumed operation February 4, 1972 (Television Digest, Vol. 12:6). Sale to Pacific FM Inc. by Leon Crosby approved by FCC September 5, 1980 (Vol. 19:34; 20:10). Sale to present owner by Pacific FM Inc. approved by FCC June 23, 1998 (Vol. 37:41, 38:3).

**Represented (sales):** MMT Sales Inc.

**Represented (legal):** Pepper & Corazzini LLP

**Represented (engineering):** Hammett & Edison Inc.

**Personnel:**

**Bob Anderson,** President & General Manager.

**Dennis McNamara,** Sales Director.

**Arturo Riera,** Local Sales Manager.

**Steve Jones,** National Sales Manager.

**Michele Ball,** Program Director.

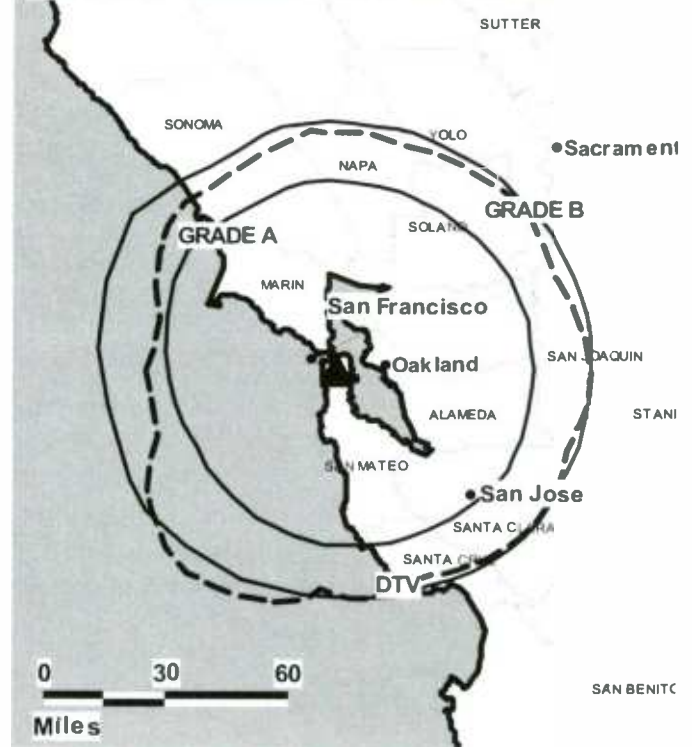
**Frank Brucks,** Chief Engineer.

**Roy Moore,** Chief Engineer.

**Jennifer King,** Promotion Director.

**Sheelee Chew,** Business Manager.

KBWB BPCT-19960920KE GRANTED: 9/30/1999



© 2006 Warren Communications News

**Judy Noel,** Traffic Manager.

**Highest 30 Sec. Rate:** \$2000.

**City of License:** San Francisco. **Station DMA:** San Francisco-Oakland-San Jose, CA.

**Rank:** 6.

Circulation © 2005 Nielsen. Coverage based on Nielsen study.

GrandTotal	Cable TV Households	Non-cable TV Households	Total TV Households
Estimated Station Totals *	1,832,940	552,210	2,385,150
Average Weekly Circulation (2005)	467,143	137,193	604,336
Average Daily Circulation (2005)			168,335
Station DMA Total	Cable TV Households	Non-cable TV Households	Total TV Households
Estimated Station Totals *	1,766,880	552,210	2,319,090
Average Weekly Circulation (2005)	461,312	137,193	598,505
Average Daily Circulation (2005)			167,256
Other DMA Total	Cable TV Households	Non-cable TV Households	Total TV Households
Estimated Station Totals *	66,060	0	66,060
Average Weekly Circulation (2005)	5,831	0	5,831
Average Daily Circulation (2005)			1,079

\*Estimated station totals are sums of the Nielsen TV and Cable TV household estimates for each county in which the station registers viewing of more than 5% as per the Nielsen Survey Methods.

**KBWB-DT**  
**Ch. 19**

**Network Service:** WBN.

**Licensee:** KBWB License Inc., 2500 Marin St., San Francisco, CA 94124.

**Studio:** 2500 Marin St., San Francisco, CA 94124.

**Mailing Address:** 2500 Marin St., San Francisco, CA 94124.

**Phone:** 415-821-2020. **Fax:** 415-821-1518.

**E-mail:** banderson@wb20.com

**Web Site:** http://www.wb20.com

**Technical Facilities:** Channel No. 19 (500-506 MHz). Authorized power: 383-kw max. visual. Antenna: 1371-ft above av. terrain, 640-ft. above ground, 1473-ft. above sea level.

Latitude	37°	45'	19"
Longitude	122°	27'	06"

**Transmitter:** Sutro Tower, One La Avanzada Ave.

**Note:** Latitude and longitude coordinates shown are based on the North American Datum of 1927 (NAD 27) as currently required by the Mass Media Bureau of the FCC.

**Ownership:** Granite Broadcasting Corp. (Group Owner).

**Began Operation:** Standard Definition

**Represented (engineering):** Hammett & Edison Inc.

**Personnel:**

**Bob Anderson**, President & General Manager.

**Roy Moore**, Chief Engineer.

**Arturo Riera**, Local Sales Manager.

**Steve Jones**, National Sales Manager.

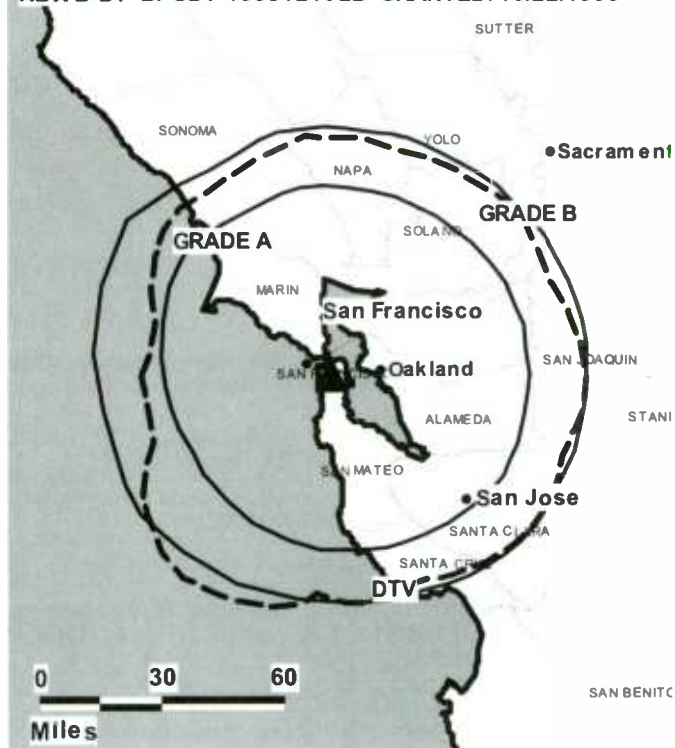
**Michele Ball**, Program Director.

**Frank Brucks**, Chief Engineer.

**Jennifer King**, Promotion Director.

**Sheelee Crow**, Business Manager/Controller.

KBWB-DT BPCDT-19981210LD GRANTED: 10/22/1999



© 2006 Warren Communications News

**Judy Noel**, Traffic Manager.

**Rates:** On request.

**City of License:** San Francisco. **Station DMA:** San Francisco-Oakland-San Jose, CA.

**Rank:** 6.

**Nielsen Data:** Not available.



# California — San Francisco

## KCNS Ch. 38

**Network Service:** IND.

**Licensee:** WRAY Inc., 312 Walnut St., Suite 2800, Cincinnati, OH 45202.

**Studio:** 1550 Bryant St., Suite 740, San Francisco, CA 94103.

**Mailing Address:** 1550 Bryant St., Suite 740, San Francisco, CA 94103.

**Phone:** 415-863-3800. **Fax:** 415-863-3998.

**E-mail:** bwade@sath.com

**Web Site:** <http://www.sath.com>

**Technical Facilities:** Channel No. 38 (614-620 MHz). Authorized power: 5000-kw max. visual. Antenna: 1444-ft above av. terrain, 726-ft. above ground, 1560-ft. above sea level.

Latitude	37°	45'	19"
Longitude	122°	27'	06"

**Transmitter:** Sutro Tower, One La Avanzada Ave.

**Digital Facilities:** Channel No. 39 (320-626 MHz). Power: 468-kw max. visual. Antenna: 1404-ft above av. terrain, 673-ft. above ground.

Latitude	37°	45'	19"
Longitude	122°	27'	06"

**FCC Digital File Number:** BPCDT-19991101AFD. Granted: January 22, 2001.

**Note:** Latitude and longitude coordinates shown are based on the North American Datum of 1927 (NAD 27) as currently required by the Mass Media Bureau of the FCC.

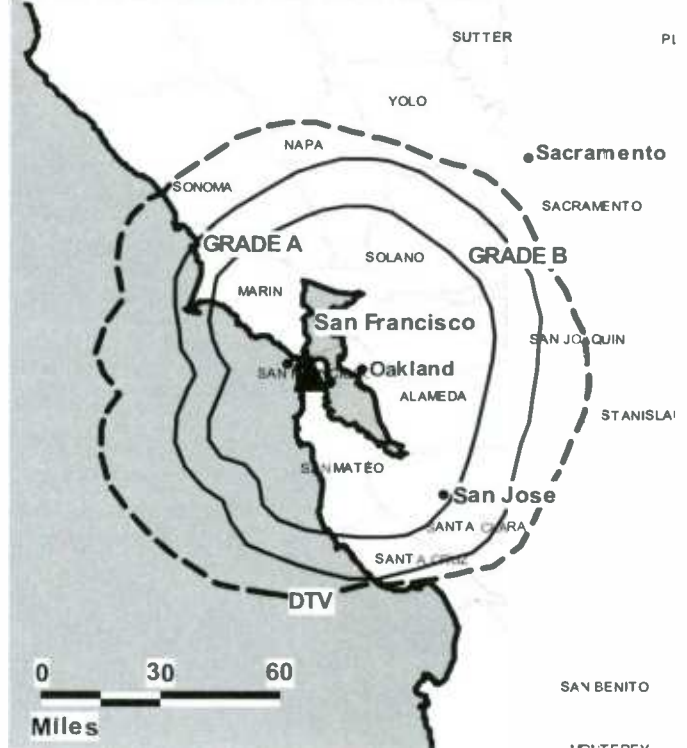
**Satellite Earth Station:** Transmitter Television Technology; DH Satellite, 3.7-meter KC-band; Chapparral receivers.

**Ownership:** E. W. Scripps Co. (Group Owner).

**Began Operation:** December 28, 1968. Operation as KUDO ended when station left air April 15, 1971. Sale to Dr. W. Eugene Scott, et al., approved by FCC May 29, 1973. Resumed operation August 4, 1974 as KVOF-TV. License renewal denied. FCC ordered station to cease operation October 18, 1985. Facilities awarded to West Coast United Broadcasting Co. August 22, 1984; resumed operation January 1986. Sale to Romcast Corp. (now Global Broadcasting Systems Inc.) approved by FCC November 8, 1996. Global Broadcasting Systems filed for Chapter 11 bankruptcy; transfer to S. James Coopersmith, Trustee approved by FCC July 30, 1997. Assignment to Shop At Home Inc. approved by FCC December 10, 1997. Shop At Home Inc. became Summit America Television Inc. after The E. W. Scripps Co. acquired 70% interest October 31, 2002. Transfer to present owner by Summit America Television Inc. approved by FCC February 27, 2004.

**Represented (sales):** Settel Inc.

KCNS BPCT-19980731LJ GRANTED: 12/6/1999



© 2006 Warren Communications News

**Represented (legal):** Baker & Hostetler LLP.

**Personnel:**

**Booker T. Wade,** General Manager.

**Russ Brown,** Chief Engineer.

**Highest 30 Sec. Rate:** \$500.

**City of License:** San Francisco. **Station DMA:** San Francisco-Oakland-San Jose, CA.

**Rank:** 6.

**Nielsen Data:** Not available.



**KCNS-DT**  
**Ch. 39**

**Network Service:** IND.

**Grantee:** WRAY Inc., 312 Walnut St., Suite 2800, Cincinnati, OH 45202.

**Studio:** 1550 Bryant St., Suite 740, San Francisco, CA 94103.

**Mailing Address:** 1550 Bryant St., Suite 740, San Francisco, CA 94103.

**Phone:** 415-863-3800. **Fax:** 415-863-3998.

**E-mail:** bwade@sath.com

**Web Site:** <http://www.sath.com>

**Technical Facilities:** Channel No. 39 (320-626 MHz). Authorized power: 468-kw max. visual. Antenna: 1404-ft above av. terrain, 673-ft. above ground.

Latitude	37°	45'	19"
Longitude	122°	27'	06"

**Note:** Latitude and longitude coordinates shown are based on the North American Datum of 1927 (NAD 27) as currently required by the Mass Media Bureau of the FCC.

**Ownership:** E. W. Scripps Co. (Group Owner).

**Began Operation:** April 1, 2002. Standard Definition. Station operating under Special Temporary Authority at 468-kw max. visual.

**Represented (legal):** Baker & Hostetler LLP.

**Personnel:**

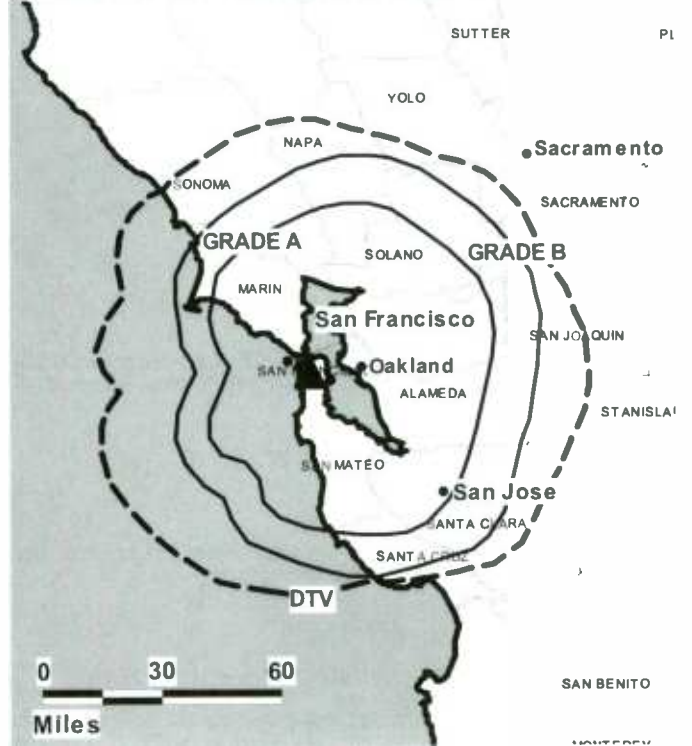
**Booker Wade**, General Manager.

**Russ Brown**, Chief Engineer.

**City of License:** San Francisco. **Station DMA:** San Francisco-Oakland-San Jose, CA.

**Rank:** 6.

KCNS-DT BPCDT-19991101AFD GRANTED: 1/22/2001



© 2006 Warren Communications News

Nielsen Data: Not available.

# California — San Francisco

## KDTV Ch. 14

**Network Service:** UNV.

**Licensee:** KDTV License Partnership, 1999 Avenue of the Stars, Suite 3050, Los Angeles, CA 90067.

**Studio:** 50 Fremont St., 41st Floor, San Francisco, CA 94105.

**Mailing Address:** 50 Fremont St., 41st Floor, San Francisco, CA 94105.

**Phone:** 415-538-8000. **Fax:** 415-538-8053.

**E-mail:** sales@correo.univision.com

**Web Site:** http://www.univision.com

**Technical Facilities:** Channel No. 14 (470-476 MHz). Authorized power: 3980-kw max. visual. Antenna: 2300-ft above av. terrain, 417-ft. above ground, 3025-ft. above sea level.

Latitude 37° 29' 57"  
Longitude 121° 52' 16"

**Transmitter:** Mount Allison, 7.5-mi. SE of Fremont.

**Digital Facilities:** Channel No. 51 (692-698 MHz). Power: 476.3-kw max. visual. Antenna: 2300-ft above av. terrain, 420-ft. above ground.

Latitude 37° 29' 57"  
Longitude 121° 52' 16"

**FCC Digital File Number:** BPCDT-19991021AAE. Granted: October 25, 2000.

**Note:** Latitude and longitude coordinates shown are based on the North American Datum of 1927 (NAD 27) as currently required by the Mass Media Bureau of the FCC.

**Multichannel TV Sound:** Stereo only.

**News Services:** UPI, Bay City News.

**Ownership:** Univision Communications Inc. (Group Owner).

**Began Operation:** August 13, 1975. Began operation on Ch. 60. Switched to Ch. 14 on March 5, 1979. Sale to Univision Holdings (Hallmark Cards) by Bahia de San Francisco Television Co. approved by FCC June 12, 1987. Sale to present owner approved by FCC September 23, 1992 (Television Digest, Vol. 32:40).

**Represented (sales):** Univision.

**Represented (legal):** Shaw Pittman.

**Represented (engineering):** Denny & Associates PC.

**Personnel:**

**Marcela Medina**, Vice President & General Manager.

**Ernie Rizzuti**, General Sales Manager.

**Sandi Stretch**, Local Sales Manager.

**Chris Newgard**, National Sales Manager.

**Sandra Thomas**, News Director.

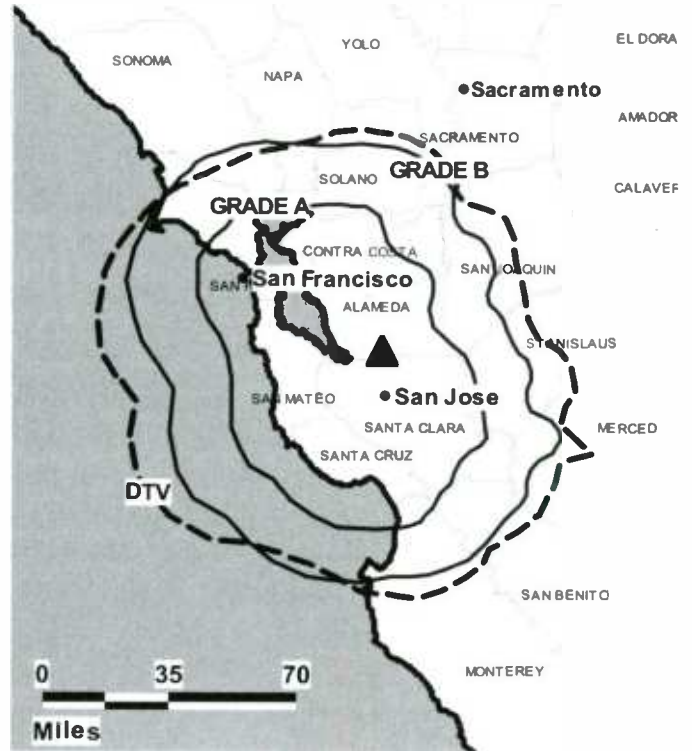
**Mike Roberts**, Chief Engineer.

**Melanie Wellbeloved**, Research Director.

**Francisco Jaramillo**, Creative Services Manager.

**Maria Rodriguez**, Traffic Manager.

KDTV BPCT-19960201KE GRANTED: 2/4/1997



© 2006 Warren Communications News

**Perla Rodriguez**, Community & Public Affairs Manager.

**Rates:** On request.

**City of License:** San Francisco. **Station DMA:** San Francisco-Oakland-San Jose, CA.

**Rank:** 6.

Circulation © 2005 Nielsen. Coverage based on Nielsen study.

GrandTotal	Cable TV Households	Non-cable TV Households	Total TV Households
Estimated Station Totals *	1,434,980	459,890	1,894,870
Average Weekly Circulation (2005)	114,965	48,245	163,210
Average Daily Circulation (2005)			98,320
Station DMA Total	Cable TV Households	Non-cable TV Households	Total TV Households
Estimated Station Totals *	1,428,630	459,890	1,888,520
Average Weekly Circulation (2005)	114,470	48,245	162,715
Average Daily Circulation (2005)			98,225
Other DMA Total	Cable TV Households	Non-cable TV Households	Total TV Households
Estimated Station Totals *	6,350	0	6,350
Average Weekly Circulation (2005)	495	0	495
Average Daily Circulation (2005)			95

\*Estimated station totals are sums of the Nielsen TV and Cable TV household estimates for each county in which the station registers viewing of more than 5% as per the Nielsen Survey Methods.

**KDTV-DT**  
**Ch. 51**

**Network Service:** UNV.

**Licensee:** KDTV License Partnership, 1999 Avenue of the Stars, Suite 3050, Los Angeles, CA 90067.

**Studio:** 50 Fremont St., 41st Floor, San Francisco, CA 94105.

**Mailing Address:** 50 Fremont St., 41st Floor, San Francisco, CA 94105.

**Phone:** 415-538-8000. **Fax:** 415-538-8053.

**E-mail:** sales@correo.univision.com

**Web Site:** http://www.univision.com

**Technical Facilities:** Channel No. 51 (692-698 MHz). Authorized power: 476.3-kw max. visual. Antenna: 2300-ft above av. terrain, 420-ft. above ground.

Latitude	37°	29'	57"
Longitude	121°	52'	16"

**Note:** Latitude and longitude coordinates shown are based on the North American Datum of 1927 (NAD 27) as currently required by the Mass Media Bureau of the FCC.

**Ownership:** Univision Communications Inc. (Group Owner).

**Began Operation:** June 1, 2002. Standard Definition.

**Represented (sales):**

**Represented (legal):** Shaw Pittman.

**Personnel:**

**Marcela Medina**, Vice President & General Manager.

**Ernie Rizzuti**, General Sales Manager.

**Sandi Stretch**, Local Sales Manager.

**Chris Newgard**, National Sales Manager.

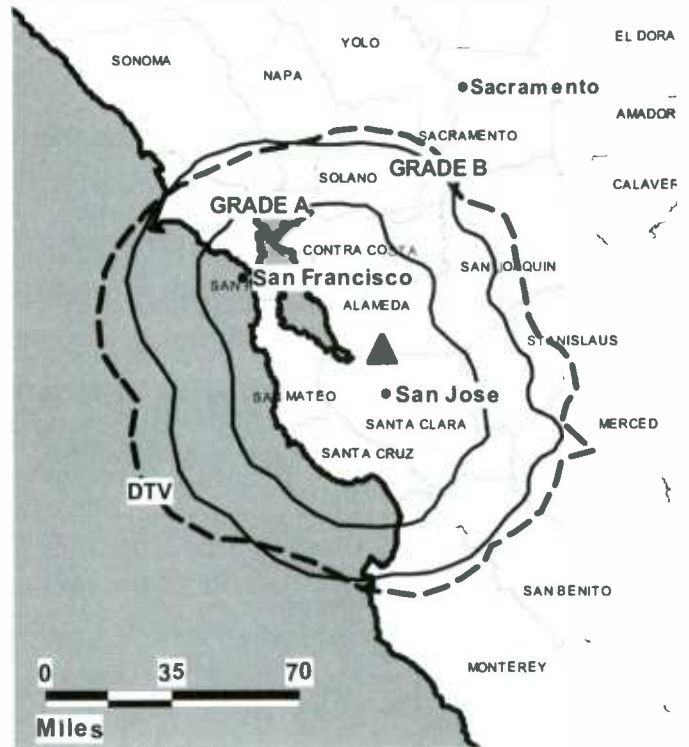
**Sandra Thomas**, News Director.

**Mike Roberts**, Chief Engineer.

**Melanie Wellbeloved**, Research Director.

**Francisco Jaramillo**, Creative Services Manager.

KDTV-DT BPCDT-19991021AAE GRANTED: 10/25/2000



© 2006 Warren Communications News

**Maria Rodriguez**, Traffic Manager.

**Perla Rodriguez**, Community & Public Affairs Manager.

**City of License:** San Francisco. **Station DMA:** San Francisco-Oakland-San Jose, CA.

**Rank:** 6.

**Nielsen Data:** Not available.

**KGO-DT**  
**Ch. 24**

**Network Service:** ABC.

**Licensee:** KGO Television Inc., 900 Front St., San Francisco, CA 94111.

**Studio:** 900 Front St., San Francisco, CA 94111.

**Mailing Address:** 900 Front St., San Francisco, CA 94111.

**Phone:** 415-954-7777. **Fax:** 415-956-6402.

**E-mail:** abc7listens@kgo-tv.com

**Web Site:** <http://www.abc7news.com>

**Technical Facilities:** Channel No. 24 (530-536 MHz). Authorized power: 561-kw max. visual. Antenna: 1535-ft above av. terrain, 702-ft. above ground, 1434-ft. above sea level.

Latitude	37°	45'	19"
Longitude	122°	27'	06"

**Transmitter:** Sutro Tower, One La Avanzada Ave.

**Note:** Latitude and longitude coordinates shown are based on the North American Datum of 1927 (NAD 27) as currently required by the Mass Media Bureau of the FCC.

**Ownership:** Disney Enterprises Inc. (Group Owner).

**Began Operation:** November 1, 1998.

**Personnel:**

**Valari Staab**, President & General Manager.

**Todd Farber**, Vice President and Sales Manager.

**Bill Bacigalupi**, Vice President & General Sales Manager.

**Michael Dempsey**, Local Sales Manager.

**Bob Bushyhead**, National Sales Manager.

**Kevin Keeshan**, News Director.

**Janice D. Reyes**, Engineering Director.

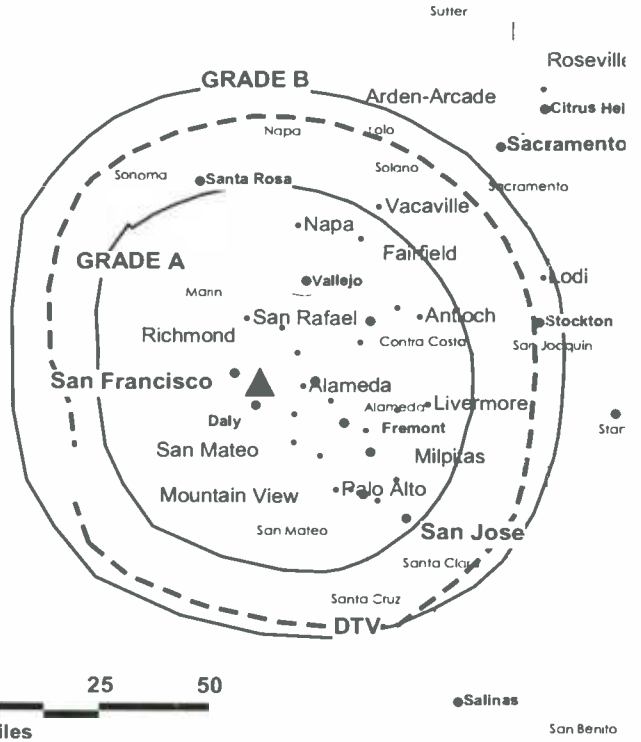
**Anthony Savicke**, Controller.

**Stephanie A. Nuzzo**, Morning News Producer.

**Ellen Conlan**, Research Director.

**Therese Gamba**, Research Director.

**KGO-DT BPCDT-980424KF GRANTED: 8/13/1998**



**Pat Chang**, Traffic Manager.

**Daniel L. Mathers**, Engineering Management Supervisor.

**David Fortin**, Engineering Management Supervisor.

**Rates:** On request.

**City of License:** San Francisco. **Station DMA:** San Francisco-Oakland-San Jose, CA.

**Rank:** 6.

**Nielsen Data:** Not available.

**KGO-TV**  
**Ch. 7**

**Network Service:** ABC.

**Licensee:** KGO Television Inc., 900 Front St., San Francisco, CA 94111-1450.

**Studio:** 900 Front St., San Francisco, CA 94111-1450.

**Mailing Address:** 900 Front St., San Francisco, CA 94111-1450.

**Phone:** 415-954-7777. **Fax:** 415-956-6402.

**E-mail:** abc7listens@kgo-tv.com

**Web Site:** http://www.abc7news.com

**Technical Facilities:** Channel No. 7 (174-180 MHz). Authorized power: 31.6-kw visual. Antenna: 1670-ft above av. terrain, 977-ft. above ground, 1811-ft. above sea level.

Latitude 37° 45' 19"  
Longitude 122° 27' 06"

**Transmitter:** Mount Sutro.

**Digital Facilities:** Channel No. 24 (530-536 MHz). Power: 561-kw max. visual. Antenna: 1535-ft above av. terrain, 702-ft. above ground, 1434-ft. above sea level.

Latitude 37° 45' 19"  
Longitude 122° 27' 06"

**Note:** Latitude and longitude coordinates shown are based on the North American Datum of 1927 (NAD 27) as currently required by the Mass Media Bureau of the FCC.

**Satellite Earth Station:** Transmitter Harris; Andrew, 9.3-meter; Avantek receivers.

**AM Affiliate:** KGO, 50-kw, 810 kHz.

**News Services:** Nexus, Bay City News, AP.

**Ownership:** Disney Enterprises Inc. (Group Owner).

**Began Operation:** May 5, 1949.

**Represented (sales):** ABC Television Spot Sales Inc.

**Represented (engineering):** Smith & Fisher.

**Personnel:**

**Valari Staab**, President & General Manager.

**Todd Farber**, Vice President & Sales Manager.

**Bill Bacigalupi**, Vice President & General Sales Manager.

**Michael Dempsey**, Local Sales Manager.

**Bob Bushyhead**, National Sales Manager.

**Kevin Keeshan**, News Director.

**Janice D. Reyes**, Engineering Director.

**Anthony Savicke**, Controller.

**Stephanie A. Nuzzo**, Morning News Producer.

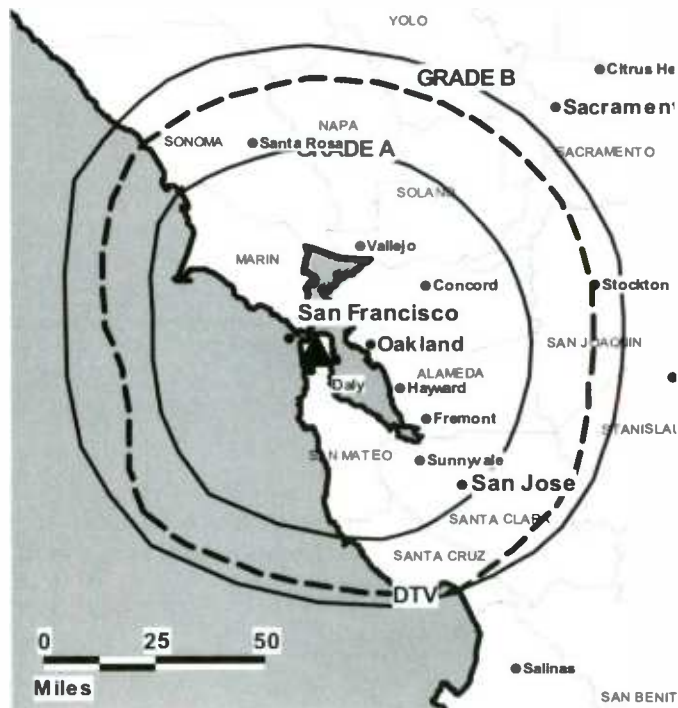
**Ellen Conlan**, Research Director.

**Theresa Gamba**, Creative Services Director.

**Pat Chang**, Traffic Manager.

**Daniel L. Mathers**, Engineering Management Supervisor.

**KGO-TV BPCT-2401 GRANTED: 2/10/1965**



© 2006 Warren Communications News

**David Fortin**, Engineering Management Supervisor.

**Rates:** On request.

**City of License:** San Francisco. **Station DMA:** San Francisco-Oakland-San Jose, CA.

**Rank:** 6.

Circulation © 2005 Nielsen. Coverage based on Nielsen study.

GrandTotal	Cable TV Households	Non-cable TV Households	Total TV Households
Estimated Station Totals *	2,084,720	654,610	2,739,330
Average Weekly Circulation (2005)	1,238,272	329,046	1,567,318
Average Daily Circulation (2005)			721,545
Station DMA Total	Cable TV Households	Non-cable TV Households	Total TV Households
Estimated Station Totals *	1,782,980	552,210	2,335,190
Average Weekly Circulation (2005)	1,174,746	320,101	1,494,847
Average Daily Circulation (2005)			698,735
Other DMA Total	Cable TV Households	Non-cable TV Households	Total TV Households
Estimated Station Totals *	301,740	102,400	404,140
Average Weekly Circulation (2005)	63,526	8,945	72,471
Average Daily Circulation (2005)			22,810

\*Estimated station totals are sums of the Nielsen TV and Cable TV household estimates for each county in which the station registers viewing of more than 5% as per the Nielsen Survey Methods.

**KPIX-DT**  
**Ch. 29**

**Network Service:** CBS.

**Licensee:** CBS Broadcasting Inc., 2000 K St. NW, Suite 725, Washington, DC 20006.

**Studio:** 855 Battery St., San Francisco, CA 94111-1575.

**Mailing Address:** 855 Battery St., San Francisco, CA 94111-1575.

**Phone:** 415-362-5550. **Fax:** 415-765-8844.

**E-mail:** help@kpix.com

**Web Site:** http://www.kpix.com

**Technical Facilities:** Channel No. 29 (560-566 MHz). Authorized power: 1000-kw max. visual. Antenna: 1316-ft above av. terrain, 640-ft. above ground, 1473-ft. above sea level.

Latitude	37°	45'	20"
Longitude	122°	27'	05"

**Transmitter:** One La Avanzada, Mount Sutro.

**Note:** Latitude and longitude coordinates shown are based on the North American Datum of 1927 (NAD 27) as currently required by the Mass Media Bureau of the FCC.

**Ownership:** Viacom Inc. (Group Owner).

**Began Operation:** November 1, 1998.

**Represented (legal):** CBS-Los Angeles.

**Personnel:**

Ron Longinotti, Vice President & General Manager.

John Satterfield, Vice President & Station Manager.

Robin Magyar, Senior Vice President, Sales.

Sara Weaver, National Sales Manager.

Dan Rosenheim, News Director.

Michael Englehaupt, Engineering Director.

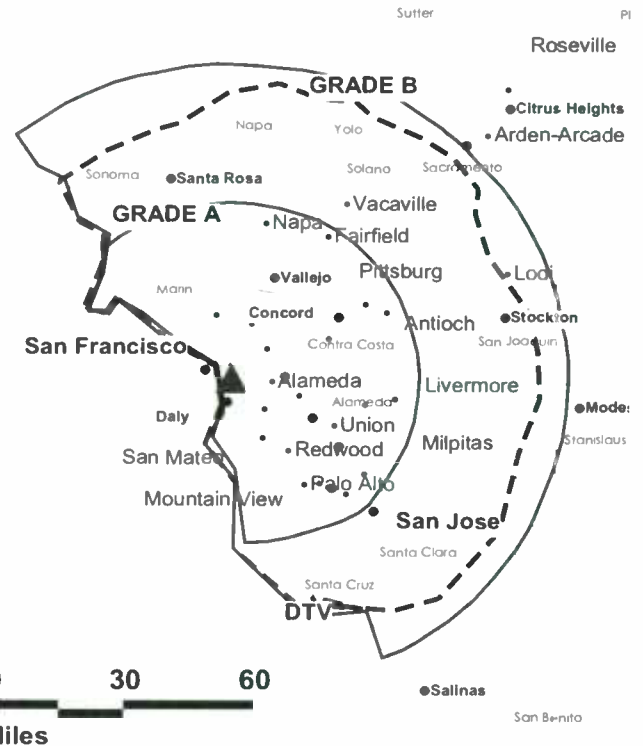
Steve Poitras, Promotion Director.

Yvonne C. De Sena, Account Executive, New Business Development.

Angie Sheets, Executive Producer, Mornings.

Akilah Monifa, Communications Director.

**KPIX-DT BPCDT-980106KE GRANTED: 1/27/1998**



**Rosemary Roach**, Public Affairs Director.

**Terry Woods**, Account Executive.

**Mark Baggs**, Studio Operations Supervisor.

**Rates:** On request.

**City of License:** San Francisco. **Station DMA:** San Francisco-Oakland-San Jose, CA.

**Rank:** 6.

**Nielsen Data:** Not available.



**KPIX-TV**  
**Ch. 5**

**Network Service:** CBS.

**Licensee:** CBS Broadcasting Inc., 2000 K St. NW, Suite 725, Washington, DC 20006.

**Studio:** 855 Battery St., San Francisco, CA 94111-1575.

**Mailing Address:** 855 Battery St., San Francisco, CA 94111-1575.

**Phone:** 415-362-5550. **Fax:** 415-765-8844.

**E-mail:** help@kpix.com

**Web Site:** http://www.kpix.com

**Technical Facilities:** Channel No. 5 (76-82 MHz). Authorized power: 100-kw visual, 20-kw aural. Antenna: 1660-ft above av. terrain, 980-ft. above ground, 1811-ft. above sea level.

Latitude 37° 45' 20"  
Longitude 122° 27' 05"

**Transmitter:** Mount Sutro Television Center.

**Digital Facilities:** Channel No. 29 (560-566 MHz). Power: 1000-kw max. visual. Antenna: 1316-ft above av. terrain, 640-ft. above ground, 1473-ft. above sea level.

Latitude 37° 45' 20"  
Longitude 122° 27' 05"

**FCC Digital File Number:** BPCDT-980106KE. Granted: January 27, 1998.

**Note:** Latitude and longitude coordinates shown are based on the North American Datum of 1927 (NAD 27) as currently required by the Mass Media Bureau of the FCC.

**Multichannel TV Sound:** Stereo only.

**Satellite Earth Stations:** Transmitter Harris; Scientific-Atlanta, 4.6-meter; Scientific-Atlanta, 7-meter; Scientific-Atlanta, 11-meter; Scientific-Atlanta receivers.

**News Services:** UPI, CBS Newspath, Bay City News, AP.

**Ownership:** Viacom Inc. (Group Owner).

**Began Operation:** December 22, 1948. Sale to present owner by CBS Inc. approved by FCC May 3, 2000. CBS Inc. & Group W/ Westinghouse Broadcasting merged in 1995. Sale to Group W by Associated Broadcasters Inc. approved by FCC July 2, 1954 (Television Digest, Vol. 9:45, 10:11, 15, 19, 27).

**Represented (sales):** CBS Television Stations National Sales.

**Represented (legal):** Leventhal, Senter & Lerman PLLC.

**Personnel:**

**Ron Longinotti**

**John Satterfield**, Vice President & Station Manager.

**Robin Magyar**, Senior Vice President, Sales.

**Sara Weaver**, National Sales Manager.

**Dan Rosenheim**, News Director.

**Michael Englehaupt**, Engineering Director.

**Tom Spitz**, Programming Director.

**Steve Poitras**, Promotion Director.

**Yvonne C. De Sena**, Account Executive, New Business Development.

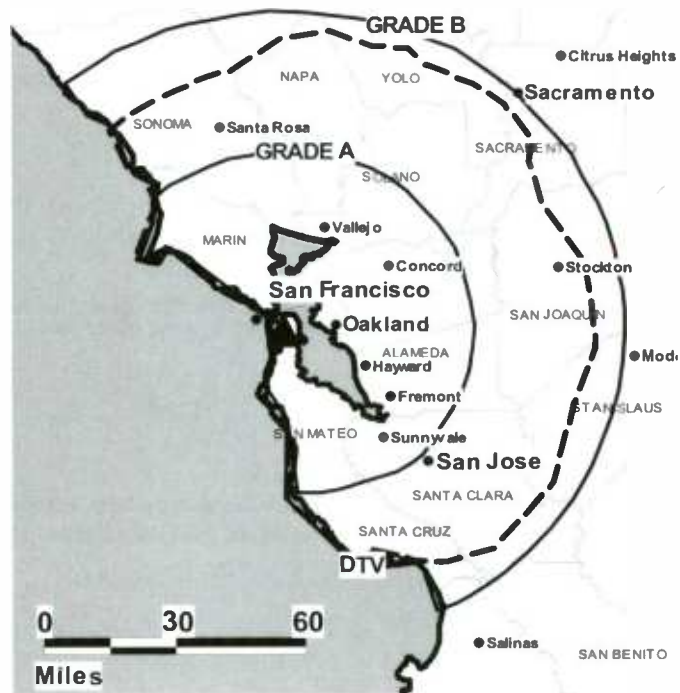
**Angie Sheets**, Executive Producer, Mornings.

**Florence Higa**, Traffic Manager.

**Akilah Monifa**, Communications Director.

**KPIX-TV BPCT-4230 GRANTED: 6/24/1969**

P



© 2006 Warren Communications News

**Rosemary Roach**, Public Affairs Director.

**Terry Woods**, Account Executive.

**Mark Baggs**, Studio Operations Supervisor.

**Rates:** On request.

**City of License:** San Francisco. **Station DMA:** San Francisco-Oakland-San Jose, CA.

**Rank:** 6.

Circulation © 2005 Nielsen. Coverage based on Nielsen study.

GrandTotal	Cable TV Households	Non-cable TV Households	Total TV Households
Estimated Station Totals *	1,863,470	599,280	2,462,750
Average Weekly Circulation (2005)	1,169,468	319,911	1,489,379
Average Daily Circulation (2005)			662,034
Station DMA Total	Cable TV Households	Non-cable TV Households	Total TV Households
Estimated Station Totals *	1,782,980	552,210	2,335,190
Average Weekly Circulation (2005)	1,138,826	314,255	1,453,081
Average Daily Circulation (2005)			648,895
Other DMA Total	Cable TV Households	Non-cable TV Households	Total TV Households
Estimated Station Totals *	80,490	47,070	127,560
Average Weekly Circulation (2005)	30,642	5,656	36,298
Average Daily Circulation (2005)			13,139

\*Estimated station totals are sums of the Nielsen TV and Cable TV household estimates for each county in which the station registers viewing of more than 5% as per the Nielsen Survey Methods.

**KRON-DT**  
**Ch. 57**

**Network Service:** IND.

**Licensee:** Young Broadcasting of San Francisco Inc., 599 Lexington Ave., 47th Floor, New York, NY 10022.

**Studio:** 1001 Van Ness Ave., San Francisco, CA 94109.

**Mailing Address:** Box 3414, San Francisco, CA 94119.

**Phone:** 415-441-4444. **Fax:** 415-561-8606.

**E-mail:** genadmin@kron4.com

**Web Site:** http://www.kron4.com

**Technical Facilities:** Channel No. 57 (728-734 MHz). Authorized power: 1000-kw max. visual. Antenna: 1463-ft above av. terrain, 732-ft. above ground, 1565-ft. above sea level.

Latitude	37°	45'	19"
Longitude	122°	27'	06"

**Transmitter:** Sutro Tower, One La Avanzada Ave.

**Note:** Latitude and longitude coordinates shown are based on the North American Datum of 1927 (NAD 27) as currently required by the Mass Media Bureau of the FCC.

**Ownership:** Young Broadcasting Inc. (Group Owner).

**Began Operation:** April 26, 1999.

**Represented (legal):** Wiley, Rein & Fielding.

**Represented (engineering):** Hammett & Edison Inc.

**Personnel:**

**Craig Marrs**, Vice President & Station Manager.

**Karen Orolino**, General Sales Manager.

**Sarah Squires**, Local Sales Manager.

**Lori Grevino**, Local Sales Manager.

**Ben Holland**, National Sales Manager.

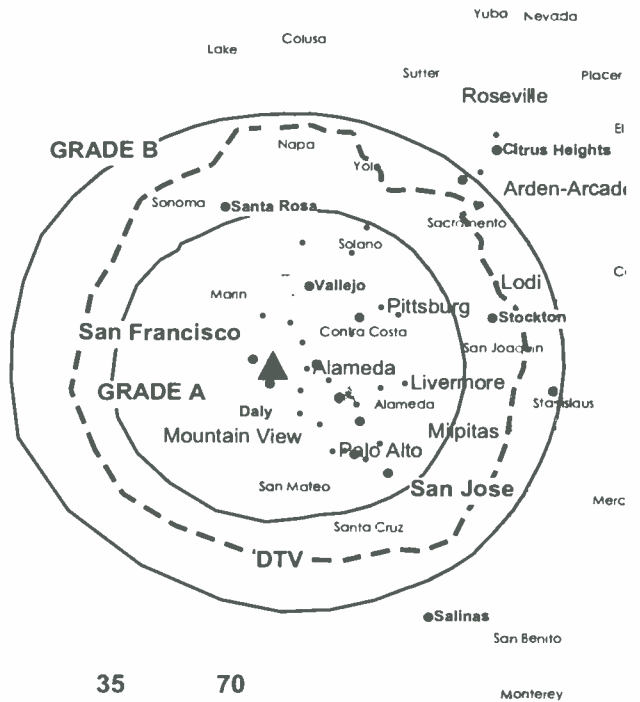
**Michael Kennedy**, National Sales Manager.

**Stacy Owen**, News Director.

**Craig Porter**, Chief Engineer.

**Debra Chambers**, Business Manager.

**KRON-DT BPCDT-980323KE GRANTED 8/13/1998**



© 2006 Warren Communications News

**Pat Patton**, Program Director.

**Jeffrey Weinstock**, Creative Services Director.

**Mary Kennedy**, Traffic Manager.

**Elizabeth Shapiro**, Communications Director.

**Rates:** On request.

**City of License:** San Francisco. **Station DMA:** San Francisco-Oakland-San Jose, CA.

**Rank:** 6.

**Nielsen Data:** Not available.

**KRON-TV**  
**Ch. 4**

**Network Service:** IND.

**Licensee:** Young Broadcasting of San Francisco Inc., 599 Lexington Ave., 47th Floor, New York, NY 10022.

**Studio:** 1001 Van Ness Ave., San Francisco, CA 94109.

**Mailing Address:** Box 3414, San Francisco, CA 94119.

**Phone:** 415-441-4444. **Fax:** 415-561-8142.

**E-mail:** genadmin@kron4.com

**Web Site:** http://www.kron4.com

**Technical Facilities:** Channel No. 4 (66-72 MHz). Authorized power: 100-kw visual, 15.1-kw aural. Antenna: 1660-ft above av. terrain, 932-ft. above ground, 1766-ft. above sea level.

Latitude 37° 45' 19"  
Longitude 122° 27' 06"

**Transmitter:** Clarendon Heights between Mount Sutro & Twin Peaks.

**Digital Facilities:** Channel No. 57 (728-734 MHz). Power: 1000-kw max. visual. Antenna: 1463-ft above av. terrain, 732-ft. above ground, 1565-ft. above sea level.

Latitude 37° 45' 19"  
Longitude 122° 27' 06"

**FCC Digital File Number:** BPCDT-980323KE. Granted: August 13, 1998.

**Note:** Latitude and longitude coordinates shown are based on the North American Datum of 1927 (NAD 27) as currently required by the Mass Media Bureau of the FCC.

**Multichannel TV Sound:** Stereo and separate audio program.

**Satellite Earth Stations:** Transmitter Larcant; Vertex, 4.3-meter Ku-band; Andrew, 4.7-meter KC-band; Harris, 5-meter Ku-band; Superior, 6-meter C-band; Satcom Technologies, 6-meter C-band; Scientific-Atlanta, Microdyne, Harris, Agile Omni receivers.

**News Services:** Nexus, National Weather Service, NBC News Channel, CNN Newsource, Bay City News, AP.

**Ownership:** Young Broadcasting Inc. (Group Owner).

**Began Operation:** November 15, 1949.

**Represented (sales):** Adam Young Inc.

**Represented (legal):** Wiley, Rein & Fielding.

**Represented (engineering):** Hammett & Edison Inc.

**Personnel:**

**Craig Marrs**, Vice President & Station Manager.

**Karen Orofino**, General Sales Manager.

**Sarah Squires**, Local Sales Manager.

**Lori Grevino**, Local Sales Manager.

**Ben Holland**, National Sales Manager.

**Michael Kennedy**, National Sales Manager.

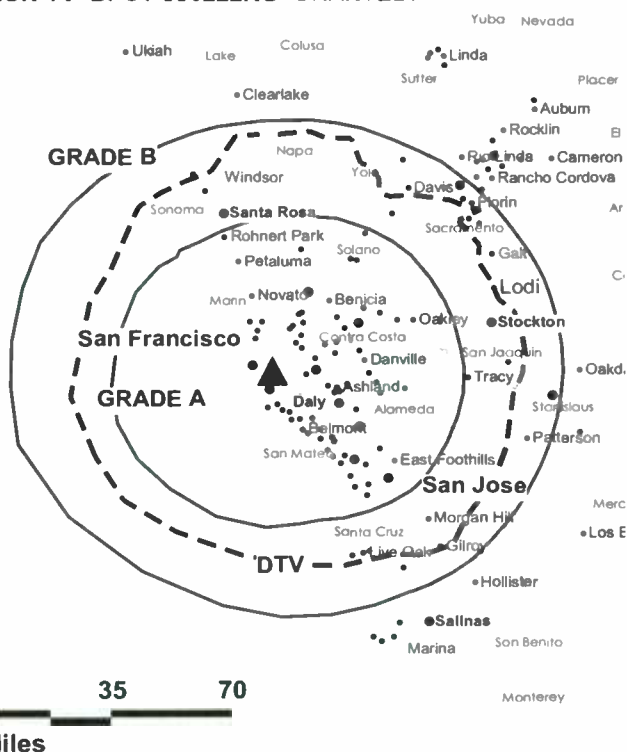
**Stacy Owen**, News Director.

**Craig Porter**, Chief Engineer.

**Debra Chambers**, Business Manager.

**Pat Patton**, Program Director.

**KRON-TV BPCT-990222KG GRANTED: 11/23/1999**



© 2006 Warren Communications News

**Jeffery Weinstock**, Creative Services Director.

**Mary Kennedy**, Traffic Manager.

**Elizabeth Shapiro**, Communications Director.

**Highest 30 Sec. Rate:** \$14,000.

**City of License:** San Francisco. **Station DMA:** San Francisco-Oakland-San Jose, CA.

**Rank:** 6.

Circulation © 2005 Nielsen. Coverage based on Nielsen study.

GrandTotal	Cable TV Households	Non-cable TV Households	Total TV Households
Estimated Station Totals *	2,010,850	613,620	2,624,470
Average Weekly Circulation (2005)	869,513	237,997	1,107,510
Average Daily Circulation (2005)			427,766
Station DMA Total	Cable TV Households	Non-cable TV Households	Total TV Households
Estimated Station Totals *	1,766,880	552,210	2,319,090
Average Weekly Circulation (2005)	835,837	233,821	1,069,658
Average Daily Circulation (2005)			418,598
Other DMA Total	Cable TV Households	Non-cable TV Households	Total TV Households
Estimated Station Totals *	243,970	61,410	305,380
Average Weekly Circulation (2005)	33,676	4,176	37,852
Average Daily Circulation (2005)			9,168

\*Estimated station totals are sums of the Nielsen TV and Cable TV household estimates for each county in which the station registers viewing of more than 5% as per the Nielsen Survey Methods.

**KTSF**  
**Ch. 26**

**Network Service:** IND.

**Licensee:** Lincoln Broadcasting Co., 100 Valley Dr., Brisbane, CA 94005.

**Studio:** 100 Valley Dr., Brisbane, CA 94005.

**Mailing Address:** 100 Valley Dr., Brisbane, CA 94005.

**Phone:** 415-468-2626. **Fax:** 415-467-7559.

**E-mail:** engineering@ktsf.com

**Web Site:** http://www.ktsf.com/

**Technical Facilities:** Channel No. 26 (542-548 MHz). Authorized power: 2500-kw max. & 1910-kw horizontal visual, 250-kw & 191-kw horizontal aural. Antenna: 1481-ft above av. terrain, 259-ft. above ground, 1539-ft. above sea level.

Latitude 37° 41' 12"  
Longitude 122° 26' 03"

**Transmitter:** 250 Radio Rd., Brisbane.

**Digital Facilities:** Channel No. 27 (548-554 MHz). Power: 500-kw max. visual, aural. Antenna: 1323-ft above av. terrain, 173-ft. above ground, 1453-ft. above sea level.

Latitude 37° 41' 12"  
Longitude 122° 26' 03"

**FCC Digital File Number:** B MPCDT-20000428AAT. Granted: August 11, 2004.

**Note:** Latitude and longitude coordinates shown are based on the North American Datum of 1927 (NAD 27) as currently required by the Mass Media Bureau of the FCC.

**Satellite Earth Stations:** Transmitter Comark; Cablewave Systems, 2-meter Ku-band; Scientific-Atlanta, 7-meter C-band; Scientific-Atlanta, M/A-Com, Drake receivers.

**News Services:** CNN Newsource, Bay City News, AP.

**Ownership:** Lincoln Broadcasting Co. (Group Owner).

**Began Operation:** September 4, 1976.

**Personnel:**

**Lincoln L. Howell, President.**

**Michael Sherman, General Manager.**

**Jack Soo Hoo, Sales Manager.**

**Rose Shirinian, News & Public Affairs Director.**

**Michael P. Fusaro, Chief Engineer.**

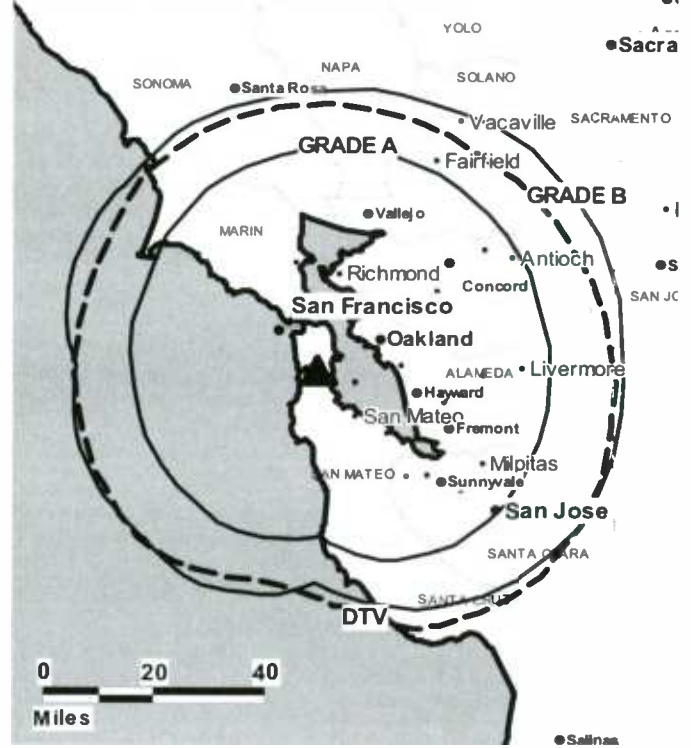
**Karen Huynh, Business Manager.**

**Victor Marino, Program Director.**

**Lisa Yokota, Promotion Manager.**

**David Baker, Production Manager.**

**KTSF BMPCT-7538 GRANTED: 9/8/1975**



**Rene Taniguchi, Traffic Manager.**

**Rates:** On request.

**City of License:** San Francisco. **Station DMA:** San Francisco-Oakland-San Jose, CA.

**Rank:** 6.

Circulation © 2005 Nielsen. Coverage based on Nielsen study.

<b>GrandTotal</b>	<b>Cable TV Households</b>	<b>Non-cable TV Households</b>	<b>Total TV Households</b>
Estimated Station Totals *	1,524,360	419,000	1,943,360
Average Weekly Circulation (2005)	168,542	48,248	216,790
Average Daily Circulation (2005)			92,756
<b>Station DMA Total</b>	<b>Cable TV Households</b>	<b>Non-cable TV Households</b>	<b>Total TV Households</b>
Estimated Station Totals *	1,524,360	419,000	1,943,360
Average Weekly Circulation (2005)	168,542	48,248	216,790
Average Daily Circulation (2005)			92,756

\*Estimated station totals are sums of the Nielsen TV and Cable TV household estimates for each county in which the station registers viewing of more than 5% as per the Nielsen Survey Methods.

**KTSF-DT**  
**Ch. 27**

**Network Service:** IND.

**Licensee:** Lincoln Broadcasting Co., 100 Valley Dr., Brisbane, CA 94005.

**Studio:** 100 Valley Dr., Brisbane, CA 94005.

**Mailing Address:** 100 Valley Dr., Brisbane, CA 94005.

**Phone:** 415-468-2626. **Fax:** 415-467-7559.

**E-mail:** genmgr@ktsf.com

**Web Site:** http://www.ktsf.com/

**Technical Facilities:** Channel No. 27 (548-554 MHz). Authorized power: 500-kw max. visual, aural. Antenna: 1323-ft above av. terrain, 173-ft. above ground, 1453-ft. above sea level.

Latitude	37°	41'	12"
Longitude	122°	26'	03"

**Note:** Latitude and longitude coordinates shown are based on the North American Datum of 1927 (NAD 27) as currently required by the Mass Media Bureau of the FCC.

**Ownership:** Lincoln Broadcasting Co. (Group Owner).

**Began Operation:** May 1, 2002. Standard Definition.

**Personnel:**

Lincoln L. Howell, President.

Michael Sherman, General Manager.

Jack Soo Hoo, Sales Manager.

Rose Shirinian, News & Public Affairs Director.

Michael P. Fusaro, Chief Engineer.

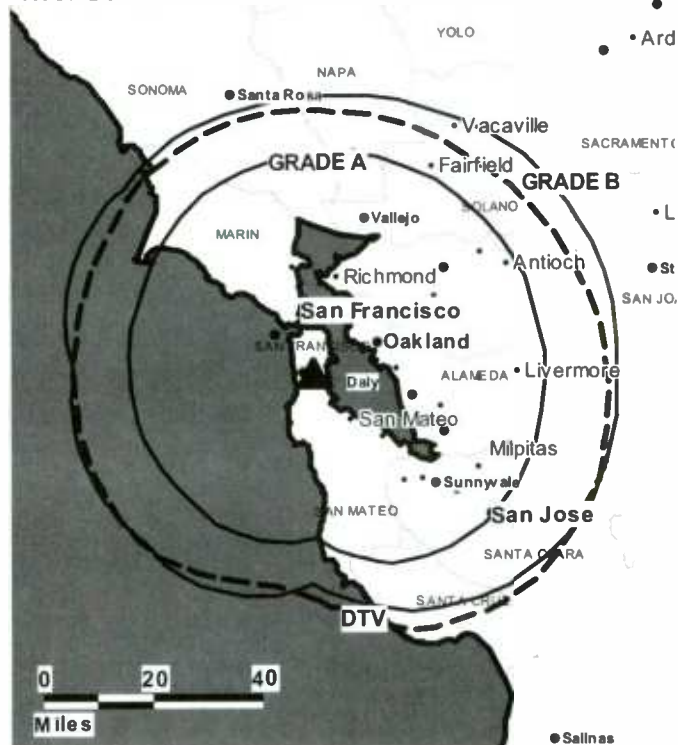
Karne Huynh, Business Manager.

Victor Marino, Program Director.

Lisa Yokota, Promotion Manager.

David Baker, Production Manager.

KTSF-DT BMPCDT-20040727AEK GRANTED: 8/11/2004



© 2006 Warren Communications News

Rene Taniguchi, Traffic Manager.

**City of License:** San Francisco. **Station DMA:** San Francisco-Oakland-San Jose, CA.

**Rank:** 6.

**Nielsen Data:** Not available.



**KICU-DT**  
**Ch. 52**

**Network Service:** IND.

**Licensee:** KTVU Partnership, 2102 Commerce Dr., San Jose, CA 95131.

**Studio:** 2102 Commerce Dr., San Jose, CA 95131-1804.

**Mailing Address:** 2102 Commerce Dr., San Jose, CA 95131-1804.

**Phone:** 408-953-3636. **Fax:** 408-953-3630.

**E-mail:** manager@kicu.com

**Web Site:** http://www.kicu.com

**Technical Facilities:** Channel No. 52 (698-704 MHz). Authorized power: 1000-kw max. visual. Antenna: 2192-ft above av. terrain, 512-ft. above ground, 2953-ft. above sea level.

Latitude	37°	29'	16.8"
Longitude	121°	51'	58.9"

**Transmitter:** Monument Peak.

**Note:** Latitude and longitude coordinates shown are based on the North American Datum of 1927 (NAD 27) as currently required by the Mass Media Bureau of the FCC.

**Ownership:** KTVU Partnership (Group Owner).

**Began Operation:** July 1, 1999.

**Represented (sales):** Millennium Sales & Marketing.

**Represented (legal):** Leventhal, Senter & Lerman PLLC.

**Represented (engineering):** Smith & Fisher.

**Personnel:**

**Tom Raponi**, Executive Vice President & General Manager.

**Larry Pepin**, Station Operations & Programming Director.

**Sharon Fantl**, General Sales Manager.

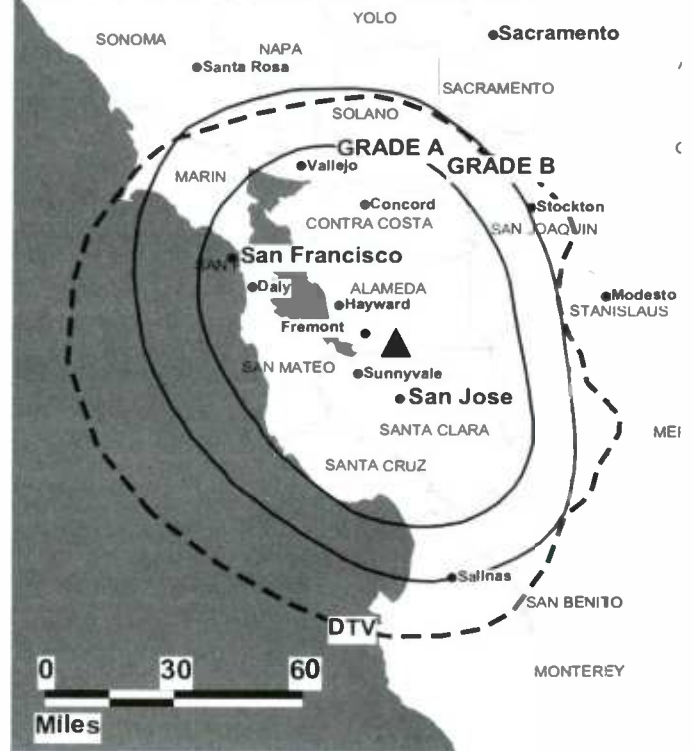
**Frank Foge**, Engineering Manager.

**Adino Pasto**, Controller.

**Jeff Hollub**, Creative Services Director.

**Laura Leonard**, Traffic Manager.

**KICU-DT BPCDT-20000501ACY GRANTED: 2/5/2001**



© 2006 Warren Communications News

**Roy Avila**, Community Affairs Director.

**Robert Martinez**, New Business Director.

**Rates:** On request.

**City of License:** San Jose. **Station DMA:** San Francisco-Oakland-San Jose CA.

**Rank:** 6.

**Nielsen Data:** Not available.



**KICU-TV**  
**Ch. 36**

**Network Service:** IND.

**Licensee:** KTVU Partnership, 2102 Commerce Dr., San Jose, CA 35131.

**Studio:** 2102 Commerce Dr., San Jose, CA 95131.

**Mailing Address:** 2102 Commerce Dr., San Jose, CA 95131.

**Phone:** 408-953-3636. **Fax:** 408-953-3630.

**E-mail:** manager@kicu.com

**Web Site:** http://www.kicu.com

**Technical Facilities:** Channel No. 36 (602-608 MHz). Authorized power: 4098-kw max. & 1905-kw horizontal visual, 410-kw & 191-kw horizontal aural. Antenna: 2251-ft above av. terrain, 570-ft. above ground, 3012-ft. above sea level.

Latitude 37° 29' 17"  
Longitude 121° 51' 59"

**Transmitter:** Monument Peak, Alameda County.

**Digital Facilities:** Channel No. 52 (698-704 MHz). Power: 1000-kw max. visual. Antenna: 2192-ft above av. terrain, 512-ft. above ground, 2953-ft. above sea level.

Latitude 37° 29' 16.8"  
Longitude 121° 51' 58.9"

**FCC Digital File Number:** BPCDT-20000501ACY. Granted: February 05, 2001.

**Note:** Latitude and longitude coordinates shown are based on the North American Datum of 1927 (NAD 27) as currently required by the Mass Media Bureau of the FCC.

**Multichannel TV Sound:** Stereo and separate audio program.

**Satellite Earth Station:** Andrew, 5-meter KC-band; Scientific-Atlanta, M/A-Com, Avantek, Andrew receivers.

**News Services:** CNN Newsource, AP.

**Ownership:** KTVU Partnership (Group Owner).

**Began Operation:** October 1, 1967. Sale to Ralph C. Wilson Industries by Vincent B. Welch, et al., approved by FCC November 27, 1979 (Television Digest, Vol. 19:39). Sale to KICU Inc. by Ralph C. Wilson Jr. approved by FCC March 15, 1990. Sale to present owner by KICU Inc. approved by FCC February 18, 2000.

**Represented (sales):** Millennium Sales & Marketing.

**Represented (legal):** Dow, Lohnes & Albertson PLLC.

**Represented (engineering):** Smith & Fisher.

**Personnel:**

**Tom Raponi,** Executive Vice President & General Manager.

**Larry Pepin,** Station Operations & Programming Director.

**Sharon Fantl,** General Sales Manager.

**Frank Foge,** Engineering Manager.

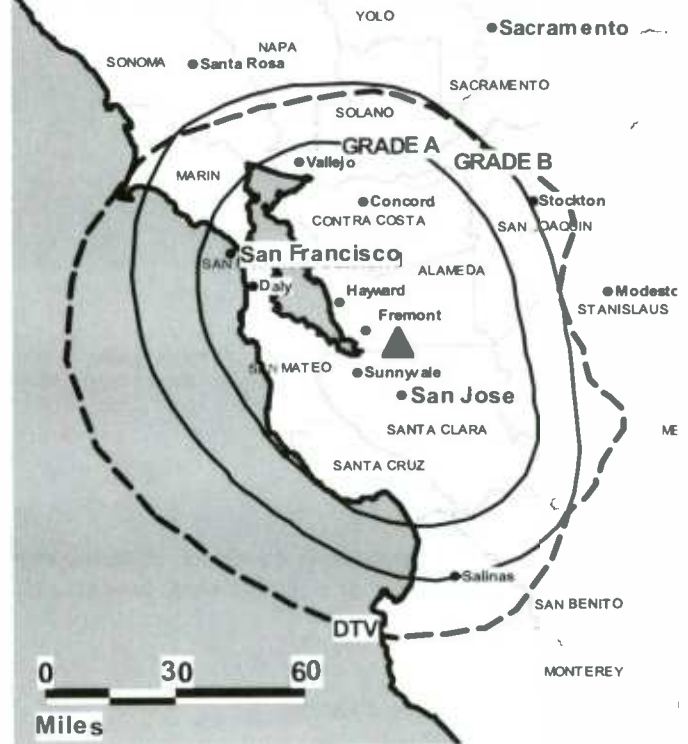
**Adina Pasto,** Controller.

**Jeff Hollub,** Creative Services Director.

**Laura Leonard,** Traffic Manager.

**Robert Martinez,** New Business Director.

KICU-TV BMPCT-19890302LB GRANTED: 2/22/1990



© 2006 Warren Communications News

**Roy Avila,** Community Affairs Director.

**Rates:** On request.

**City of License:** San Jose. **Station DMA:** San Francisco-Oakland-San Jose, CA.

**Rank:** 6.

Circulation © 2005 Nielsen. Coverage based on Nielsen study.

GrandTotal	Cable TV Households	Non-cable TV Households	Total TV Households
Estimated Station Totals *	2,122,170	622,200	2,744,370
Average Weekly Circulation (2005)	527,800	121,034	648,834
Average Daily Circulation (2005)			172,064
Station DMA Total	Cable TV Households	Non-cable TV Households	Total TV Households
Estimated Station Totals *	1,766,880	552,210	2,319,090
Average Weekly Circulation (2005)	483,406	116,617	600,023
Average Daily Circulation (2005)			162,252
Other DMA Total	Cable TV Households	Non-cable TV Households	Total TV Households
Estimated Station Totals *	355,290	69,990	425,280
Average Weekly Circulation (2005)	44,394	4,417	48,811
Average Daily Circulation (2005)			9,812

\*Estimated station totals are sums of the Nielsen TV and Cable TV household estimates for each county in which the station registers viewing of more than 5% as per the Nielsen Survey Methods.

**KKPX**  
**Ch. 65**

**Network Service:** PAX.

**Licensee:** Paxson San Jose License Inc., 601 Clearwater Park Rd., West Palm Beach, FL 33401.

**Studio:** 645 Park Ave., San Jose, CA 95110.

**Mailing Address:** 848 Battery St., Francisco, CA 94111.

**Phone:** 415-276-1400; 408-878-3572. **Fax:** 415-276-1401.

**E-mail:** carol.denham@nbc.com

**Web Site:** http://www.paxtv.com

**Technical Facilities:** Channel No. 65 (776-782 MHz). Authorized power: 3060-kw max. visual, 306-kw aural. Antenna: 2663-ft above av. terrain, 196-ft. above ground, 3934-ft. above sea level.

Latitude 37° 06' 41"  
Longitude 121° 50' 30"

**Transmitter:** Loma Prieta antenna farm, 15-mi. S of San Jose.

**Digital Facilities:** Channel No. 41 (632-638 MHz). Power: 1000-kw max. visual. Antenna: 1371-ft above av. terrain, 290-ft. above ground.

Latitude 37° 41' 15"  
Longitude 122° 26' 01"

**FCC Digital File Number:** BPCDT-19991101AEV. Granted: February 01, 2001.

**Note:** Latitude and longitude coordinates shown are based on the North American Datum of 1927 (NAD 27) as currently required by the Mass Media Bureau of the FCC.

**Satellite Earth Stations:** Transmitter Townsend; Comtech, 3.8-meter KC-band; Comtech, 5-meter KC-band; Standard Communications receivers.

**Ownership:** Paxson Communications Corp. (Group Owner).

**Began Operation:** November 15, 1986. Sale to present owner approved by FCC March 22, 1995 (Television Digest, Vol. 35:1). Sale by Donald B. Thompson approved by FCC March 31, 1987.

**Represented (engineering):** Hammett & Edison Inc.

**Personnel:**

**Carol Denham,** General Manager.

**Fred Streeter,** Chief Engineer.

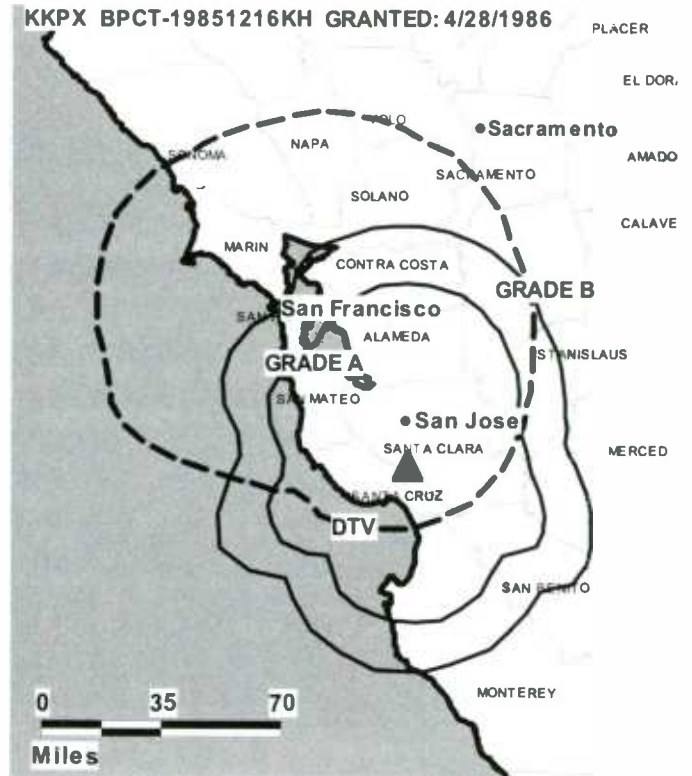
**Andrea King,** Business Manager.

**Mark Faris,** Traffic Manager.

**Rates:** On request.

**City of License:** San Jose. **Station DMA:** San Francisco-Oakland-San Jose, CA.

**Rank:** 6.



© 2006 Warren Communications News

Circulation © 2005 Nielsen. Coverage based on Nielsen study.

GrandTotal	Cable	Non-cable	Total
	TV Households	TV Households	TV Households
Estimated Station Totals *	1,906,920	198,880	2,105,800
Average Weekly Circulation (2005)	166,023	11,265	177,288
Average Daily Circulation (2005)			35,601
Station DMA Total	Cable	Non-cable	Total
	TV Households	TV Households	TV Households
Estimated Station Totals *	1,766,880	166,470	1,933,350
Average Weekly Circulation (2005)	155,303	9,489	164,792
Average Daily Circulation (2005)			32,362
Other DMA Total	Cable	Non-cable	Total
	TV Households	TV Households	TV Households
Estimated Station Totals *	140,040	32,410	172,450
Average Weekly Circulation (2005)	10,720	1,776	12,496
Average Daily Circulation (2005)			3,239

\*Estimated station totals are sums of the Nielsen TV and Cable TV household estimates for each county in which the station registers viewing of more than 5% as per the Nielsen Survey Methods.

**KKPX-DT**  
**Ch. 41**

**Network Service:** PAX.

**Licensee:** Paxson San Jose License Inc., 601 Clearwater Park Rd., West Palm Beach, FL 33401.

**Studio:** 645 Park Ave., San Jose, CA 95110.

**Mailing Address:** 645 Park Ave., San Jose, CA 95110.

**Phone:** 415-276-1400; 408-878-3572. **Fax:** 415-276-1401.

**E-mail:** carol.denham@nbc.com

**Web Site:** http://www.paxtv.com

**Technical Facilities:** Channel No. 41 (632-638 MHz). Authorized power: 1000-kw max. visual. Antenna: 1371-ft above av. terrain, 290-ft. above ground.

Latitude	37°	41'	15"
Longitude	122°	26'	01"

**Note:** Latitude and longitude coordinates shown are based on the North American Datum of 1927 (NAD 27) as currently required by the Mass Media Bureau of the FCC.

**Ownership:** Paxson Communications Corp. (Group Owner).

**Began Operation:** October 28, 2002. Standard Definition.

**Personnel:**

**Carol Denham,** General Manager.

**Fred Streeter,** Chief Engineer.

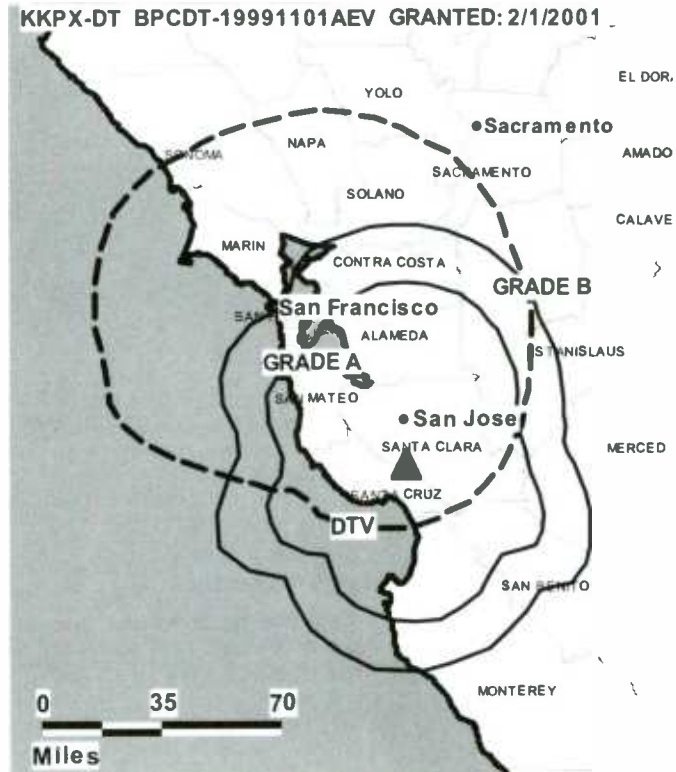
**Andrea King,** Business Manager.

**Mark Faris,** Traffic Manager.

**City of License:** San Jose. **Station DMA:** San Francisco-Oakland-San Jose, CA.

**Rank:** 6.

KKPX-DT BPCDT-19991101AEV GRANTED: 2/1/2001



© 2006 Warren Communications News

Nielsen Data: Not available.

**KNTV**  
**Ch. 11**

**Network Service:** NBC.

**Licensee:** NBC Telemundo License Co., c/o NBC Inc., 1299 Pennsylvania Ave. NW, Washington, DC 20004.

**Studio:** 645 Park Ave., San Jose, CA 95110.

**Mailing Address:** 645 Park Ave., San Jose, CA 95110.

**Phone:** 408-286-1111. **Fax:** 408-295-6502.

**E-mail:** newstips@nbc11.com

**Web Site:** http://www.nbc11.com

**Technical Facilities:** Channel No. 11 (198-204 MHz). Authorized power: 181.5-kw visual. Antenna: 2769-ft above av. terrain, 266-ft. above ground, 4052-ft. above sea level.

Latitude 37° 06' 40"  
Longitude 121° 50' 34"

Requests CP for change to 316-kw visual, 1285-ft above av. terrain, 254-ft. above ground, 1505-ft. above sea level; lat. 37° 41' 07", long. 122° 26' 01". BPCT-20031001AKF.

**Digital Facilities:** Channel No. 12 (204-210 MHz). Power: 8.9-kw visual. Antenna: 2736-ft above av. terrain, 233-ft. above ground, 4019-ft. above sea level.

Latitude 37° 06' 40"  
Longitude 121° 50' 34"

**FCC Digital File Number:** BPCDT-981210LC. Granted: October 20, 1999.

**Note:** Latitude and longitude coordinates shown are based on the North American Datum of 1927 (NAD 27) as currently required by the Mass Media Bureau of the FCC.

**Multichannel TV Sound:** Stereo and separate audio program.

**Satellite Earth Stations:** Andrew, 4.5-meter; Andrew, 7.3-meter; Avantek receivers.

**News Services:** Bay City News, AP.

**Ownership:** NBC Universal (Group Owner).

**Began Operation:** September 12, 1955. Sale to Landmark Communications Inc. by Gill Industries approved by FCC July 28, 1978 (Television Digest, Vol. 18:3). Sale to Granite Broadcasting Corp. from Landmark Communications Inc. approved by FCC November 17, 1989. Sale to present owner from Granite Broadcasting Corp. approved by FCC April 10, 2002 (Vol. 42:18).

**Represented (legal):** NBC.

**Personnel:**

Linda Sullivan, President & General Manager.

Rich Cerussi, Vice President, Sales.

Patrick Nottley, Local Sales Manager.

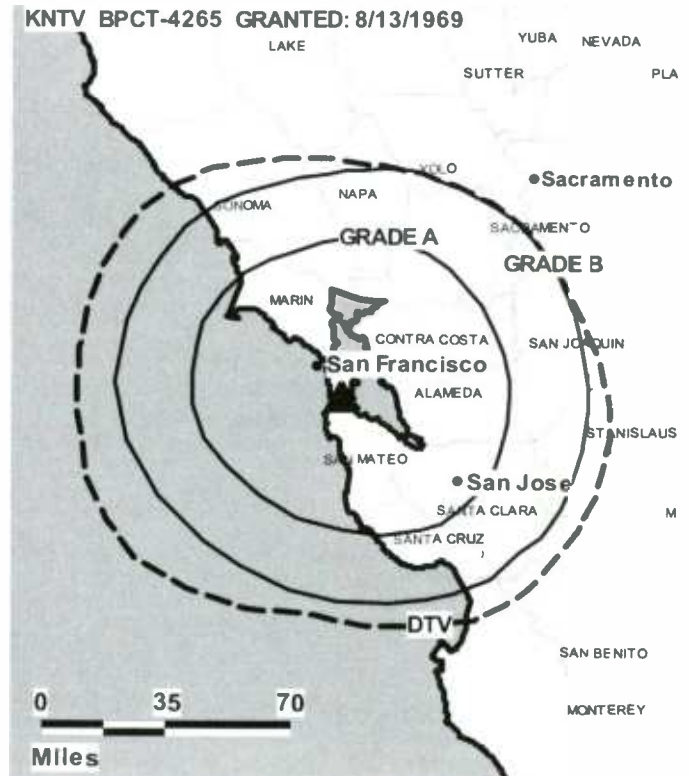
Jim Sanders, Vice President, News.

Richard Swank, Vice President, Engineering.

Jan Moellering, Program Director.

Jim Monroe, Promotion Director.

Kim Thom, Director of Business Development.



© 2006 Warren Communications News

Eileen Baiocchi, Research Director.

**Highest 30 Sec. Rate:** \$3500.

**City of License:** San Jose. **Station DMA:** San Francisco-Oakland-San Jose, CA.

**Rank:** 6.

Circulation © 2005 Nielsen. Coverage based on Nielsen study.

GrandTotal	Cable TV Households	Non-cable TV Households	Total TV Households
Estimated Station Totals *	1,789,330	608,610	2,397,940
Average Weekly Circulation (2005)	1,134,601	223,053	1,357,654
Average Daily Circulation (2005)			577,812
Station DMA Total	Cable TV Households	Non-cable TV Households	Total TV Households
Estimated Station Totals *	1,782,980	552,210	2,335,190
Average Weekly Circulation (2005)	1,134,074	213,753	1,347,827
Average Daily Circulation (2005)			576,189
Other DMA Total	Cable TV Households	Non-cable TV Households	Total TV Households
Estimated Station Totals *	6,350	56,400	62,750
Average Weekly Circulation (2005)	527	9,300	9,827
Average Daily Circulation (2005)			1,623

\*Estimated station totals are sums of the Nielsen TV and Cable TV household estimates for each county in which the station registers viewing of more than 5% as per the Nielsen Survey Methods.

**KNTV-DT**  
**Ch. 12**

**Network Service:** NBC.

**Licensee:** NBC Telemundo License Co., c/o NBC Inc., 1299 Pennsylvania Ave. NW, Washington, DC 20004.

**Studio:** 645 Park Ave., San Jose, CA 95110.

**Mailing Address:** 645 Park Ave., San Jose, CA 95110.

**Phone:** 408-286-1111. **Fax:** 408-281-1531.

**E-mail:** newstips@nbc11.com

**Web Site:** http://www.nbc11.com

**Technical Facilities:** Channel No. 12 (204-210 MHz). Authorized power: 8.9-kw visual. Antenna: 2736-ft above av. terrain, 233-ft. above ground, 4019-ft. above sea level.

Latitude	37°	06'	40"
Longitude	121°	50'	34"

Requests CP for change to 103.1-kw visual, 1236-ft above av. terrain, 204-ft. above ground, 1456-ft. above sea level; lat. 37° 41' 07", long. 122° 26' 01", BPCDT-20031001AKO.

**Transmitter:** Loma Prieta Mountain.

**Note:** Latitude and longitude coordinates shown are based on the North American Datum of 1927 (NAD 27) as currently required by the Mass Media Bureau of the FCC.

**Ownership:** NBC Universal (Group Owner).

**Began Operation:** October 20, 1999.

**Represented (engineering):** Hammett & Edison Inc.

**Personnel:**

Linda Sullivan, President & General Manager.

Rich Cerussi, Vice President, Sales.

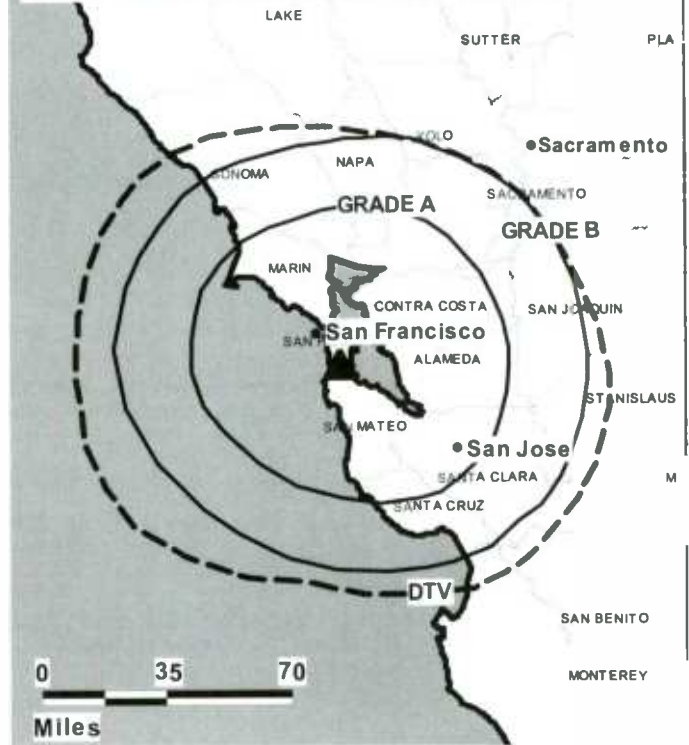
Patrick Notley, Local Sales Manager.

Jim Sanders, Vice President, News.

Richard Swank, Vice President, Engineering Director.

Jan Moellering, Program Director.

KNTV-DT BPCDT-20031001AKO GRANTED: 8/13/2004



© 2006 Warren Communications News

Jim Monroe, Promotion Director.

Kim Thom, Director of Business Development.

Eileen Baiocchi, Research Director.

**Rates:** On request.

**City of License:** San Jose. **Station DMA:** San Francisco-Oakland-San Jose, CA.

**Rank:** 6.

**Nielsen Data:** Not available.



**KSTS**  
**Ch. 48**

**Network Service:** TMO.

**Licensee:** NBC Telemundo License Co., c/o NBC Inc., 1299 Pennsylvania Ave. NW, Washington, DC 20004.

**Studio:** 2349 Bering Dr., San Jose, CA 95131.

**Mailing Address:** 2349 Bering Dr., San Jose, CA 95131.

**Phone:** 408-944-4848. **Fax:** 408-433-5921.

**E-mail:** info@ksts.com

**Web Site:** http://www.ksts.com

**Technical Facilities:** Channel No. 48 (674-680 MHz). Authorized power: 2510-kw max. visual. Antenna: 2246-ft above av. terrain, 415-ft. above ground, 3026-ft. above sea level.

Latitude 37° 29' 57"  
Longitude 121° 52' 16"

**Transmitter:** Mount Allison, 7.2-mi. E of Fremont.

**Digital Facilities:** Channel No. 49 (680-686 MHz). Power: 257-kw max. visual. Antenna: 2257-ft above av. terrain, 420-ft. above ground, 3025-ft. above sea level.

Latitude 37° 29' 57"  
Longitude 121° 52' 16"

**FCC Digital File Number:** BPCDT-981218KH. Granted: March 26, 2001.

**Note:** Latitude and longitude coordinates shown are based on the North American Datum of 1927 (NAD 27) as currently required by the Mass Media Bureau of the FCC.

**Satellite Earth Stations:** Transmitter Comark; Microwave General, 3-meter; Microwave General, 5-meter; RCA, M/A-Com, Harris receivers.

**News Services:** Bay City News, AP.

**Ownership:** NBC Universal (Group Owner).

**Began Operation:** May 31, 1981. Transfer to present owner by Telemundo Holding Inc. approved by FCC April 10, 2002 (Television Digest, Vol. 42:15). Transfer of control by Telemundo Holding Inc. to Council Tree Hispanic Broadcasters from Apollo Investment Fund approved by FCC November 17, 2000. Sale to Telemundo Holdings Inc. by National Group TV Inc. (N. John Douglas, et al.) approved by FCC July 31, 1987 (Vol. 27:26, 34).

**Represented (sales):** Telemundo Network Sales.

**Represented (legal):** Dow, Lohnes & Albertson PLLC.

**Personnel:**

Eduardo Dominguez, Vice President & General Manager.

Ramon Oropeza, Operations Manager.

Tamra Valenzuela, General Sales Manager.

Jorge Ribero, Local Sales Manager.

Jonathan Ruiz, News Director.

Carlos Quevedo, Chief Engineer.

Ken Elkin, Business Manager.

Erica Diaz, Program Director & Traffic Manager.



© 2006 Warren Communications News

**Maribel Madrigal, Promotions & Advertising Director.**

**Rates:** On request.

**City of License:** San Jose. **Station DMA:** San Francisco-Oakland-San Jose, CA.

**Rank:** 6.

Circulation © 2005 Nielsen. Coverage based on Nielsen study.

GrandTotal	Cable TV Households	Non-cable TV Households	Total TV Households
Estimated Station Totals *	938,500	414,740	1,353,240
Average Weekly Circulation (2005)	62,708	41,812	104,520
Average Daily Circulation (2005)			48,001
Station DMA Total	Cable TV Households	Non-cable TV Households	Total TV Households
Estimated Station Totals *	932,150	336,330	1,268,480
Average Weekly Circulation (2005)	62,390	33,923	96,313
Average Daily Circulation (2005)			45,585
Other DMA Total	Cable TV Households	Non-cable TV Households	Total TV Households
Estimated Station Totals *	6,350	78,410	84,760
Average Weekly Circulation (2005)	318	7,889	8,207
Average Daily Circulation (2005)			2,416

\*Estimated station totals are sums of the Nielsen TV and Cable TV household estimates for each county in which the station registers viewing of more than 5% as per the Nielsen Survey Methods.



**KSTS-DT**  
**Ch. 49**

**Network Service:** TMO.

**Licensee:** NBC Telemundo License Co., c/o NBC Inc., 1299 Pennsylvania Ave. NW, Washington, DC 20004.

**Studio:** 2349 Bering Dr., San Jose, CA 95131.

**Mailing Address:** 2349 Bering Dr., San Jose, CA 95131.

**Phone:** 408-944-4848. **Fax:** 408-433-5921.

**E-mail:** info@ksts.com

**Web Site:** http://www.ksts.com

**Technical Facilities:** Channel No. 49 (680-686 MHz). Authorized power: 257-kw max. visual. Antenna: 2257-ft above av. terrain, 420-ft. above ground, 3025-ft. above sea level.

Latitude	37°	29'	57"
Longitude	121°	52'	16"

**Transmitter:** Mount Allison, 7.1-mi. E of Fremont.

**Note:** Latitude and longitude coordinates shown are based on the North American Datum of 1927 (NAD 27) as currently required by the Mass Media Bureau of the FCC.

**News Services:** Bay City News, AP.

**Ownership:** NBC Universal (Group Owner).

**Began Operation:** April 29, 2002. Standard Definition.

**Represented (sales):**

**Represented (legal):** Dow, Lohnes & Albertson PLLC.

**Represented (engineering):** Hammett & Edison Inc.

**Personnel:**

Eduardo Dominguez, General Manager.

Ramon Oropeza, Operations Manager.

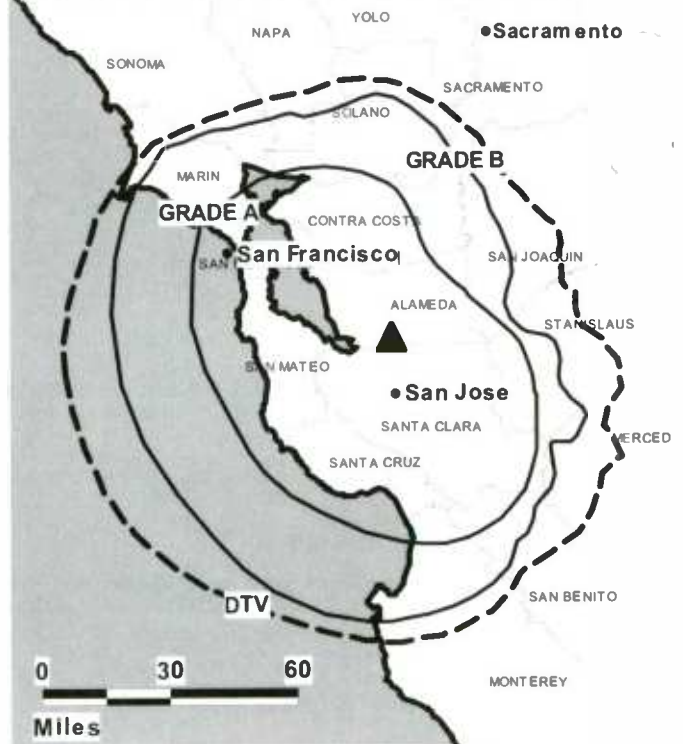
Tamra Valenzuela, General Sales Manager.

Jorge Ribero, Local Sales Manager.

Jonathan Ruiz, News Director.

Carlos Quevedo, Chief Engineer.

**KSTS-DT BPCDT-981218KH GRANTED: 3/26/2001**



© 2006 Warren Communications News

**Ken Elkin, Business Manager.**

**Erica Diaz, Program Director & Traffic Manager.**

**Maribel Madrigal, Promotions & Advertising Director.**

**Rates:** On request.

**City of License:** San Jose. **Station DMA:** San Francisco-Oakland-San Jose, CA.

**Rank:** 6.

**Nielsen Data:** Not available.

# California — San Luis Obispo

## KSBY Ch. 6

**Network Service:** NBC.

**Licensee:** KSBY Communications Inc., 134 Columbus St., Charleston, SC 29403.

**Studio:** 1772 Calle Joaquin, San Luis Obispo, CA 93405.

**Mailing Address:** 1772 Calle Joaquin, San Luis Obispo, CA 93405.

**Phone:** 805-541-6666. **Fax:** 805-541-5142.

**E-mail:** tperry@ksby.com

**Web Site:** http://www.ksby.com

**Technical Facilities:** Channel No. 6 (82-88 MHz). Authorized power: 100-kw visual, 12-kw aural. Antenna: 1781-ft above av. terrain, 459-ft. above ground, 2904-ft. above sea level.

Latitude 35° 21' 37"  
Longitude 120° 39' 17.5"

**Transmitter:** Los Padres Forest, 5.5-mi. N of town.

**Digital Facilities:** Channel No. 15 (476-482 MHz). Power: 1000-kw max. visual. Antenna: 1690-ft above av. terrain, 367-ft. above ground.

Latitude 35° 21' 37"  
Longitude 120° 39' 18"

**FCC Digital File Number:** BPCDT-19991012AAY. Granted: November 15, 2000.

**Note:** Latitude and longitude coordinates shown are based on the North American Datum of 1927 (NAD 27) as currently required by the Mass Media Bureau of the FCC.

**Multichannel TV Sound:** Stereo only.

**News Services:** CNN Newsource, AP.

**Ownership:** Evening Post Publishing Co. (Group Owner).

**Began Operation:** May 25, 1953. John C. Cohan & Jerome Kantro's purchase of TV & radio KVEC from Christina M. Jacobson & Leslie H. Hacker approved by FCC June 13, 1956 (Television Digest, Vol. 12:24; 13:22, 29). Subsequent sale to Central California Communications Corp. (formerly Salinas Valley Broadcasting Corp.) by Cohan & Kantro approved by FCC July 18, 1957. Sale to John Blair & Co. approved by FCC February 14, 1979 (Vol. 18:3). Sale to Gillett Holdings Inc. approved by FCC December 30, 1986. Transfer to trustee granted by FCC September 1, 1992. Sale to EP Communications approved by FCC May 26, 1994. Sale to SJL Communications LP by EP Communications approved by FCC November 21, 1995. Sale to New Vision Group LLC by SJL Communications LP approved by FCC September 5, 2002. Sale to present owner by New Vision Group LLC approved by FCC December 21, 2004.

**Represented (sales):** TeleRep Inc.

**Represented (legal):** Dow, Lohnes & Albertson PLLC.

**Represented (engineering):** du Treil, Lundin & Rackley Inc.

**Personnel:**

**Tim Perry**, President, General Manager & General Sales Manager.

**Lisa Moore**, Local Sales Manager.

**Tricia Rittger**, National Sales Manager.

**Tony Cipolla**, News Director.

**Aaron Klohs**, Chief Engineer.

**Wade O'Hagan**, Vice President, Controllor.



© 2006 Warren Communications News

**Carl Edge**, Program & Production Manager.

**Madeline Palaszewski**, Promotions Director.

**Brandon Downing**, Production Supervisor.

**Diana Carter**, Creative Services Supervisor.

**Allison Buerger**, Traffic Manager.

**Highest 30 Sec. Rate:** \$1500.

**City of License:** San Luis Obispo.

**Station DMA:** Santa Barbara-Santa Maria-San Luis Obispo, CA. **Rank:** 122.

Circulation © 2005 Nielsen. Coverage based on Nielsen study.

GrandTotal	Cable TV Households	Non-cable TV Households	Total TV Households
Estimated Station Totals *	166,750	57,960	224,710
Average Weekly Circulation (2005)	120,172	25,683	145,855
Average Daily Circulation (2005)			79,933
Station DMA Total	Cable TV Households	Non-cable TV Households	Total TV Households
Estimated Station Totals *	166,750	57,960	224,710
Average Weekly Circulation (2005)	120,172	25,683	145,855
Average Daily Circulation (2005)			79,933

\*Estimated station totals are sums of the Nielsen TV and Cable TV household estimates for each county in which the station registers viewing of more than 5% as per the Nielsen Survey Methods.

**KSBY-DT**  
**Ch. 15**

**Network Service:** NBC.

**Grantee:** KSBY Communications Inc., 134 Columbus St., Charleston, SC 29403.

**Studio:** 1772 Calle Joaquin, San Luis Obispo, CA 93405.

**Mailing Address:** 1772 Calle Joaquin, San Luis Obispo, CA 93405.

**Phone:** 805-541-6666. **Fax:** 805-541-5142.

**E-mail:** tperry@ksby.com

**Web Site:** http://www.ksby.com

**Technical Facilities:** Channel No. 15 (476-482 MHz). Authorized power: 1000-kw max. visual. Antenna: 1690-ft above av. terrain, 367-ft. above ground.

Latitude	35°	21'	37"
Longitude	120°	39'	18"

**Transmitter:** Cuesta Peak.

**Note:** Latitude and longitude coordinates shown are based on the North American Datum of 1927 (NAD 27) as currently required by the Mass Media Bureau of the FCC.

**Ownership:** Evening Post Publishing Co. (Group Owner).

**Began Operation:** April 16, 2002. Standard Definition. Station operating under Special Temporary Authority at 2.8-kw max. visual.

**Represented (sales):** TeleRep Inc.

**Represented (legal):** Dow, Lohnes & Albertson PLLC.

**Personnel:**

**Tim Perry**, President, General Manager & General Sales Manager.

**Lisa Moore**, Local Sales Manager.

**Tricia Rittger**, National Sales manager.

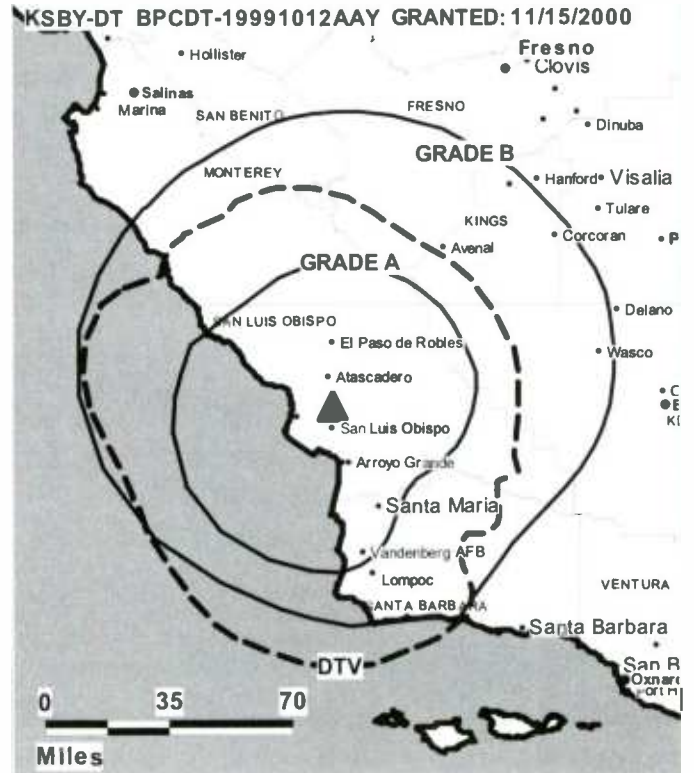
**Tony Cipolla**, News Director.

**Aaron Klohs**, Chief Engineer.

**Wade O'Hagan**, Vice President, Contoller.

**Carl Edge**, Program & Production Manager.

**Madeleine Palaszewski**, Promotion Director.



© 2006 Warren Communications News

**Brandon Browning**, Production Supervisor.

**Diana Carter**, Creative Services Supervisor.

**Allison Buerger**, Traffic Manager.

**City of License:** San Luis Obispo.

**Station DMA:** Santa Barbara-Santa Maria-San Luis Obispo, CA. **Rank:** 122.

**Nielsen Data:** Not available.

# California — San Luis Obispo

## KTAS Ch. 33

**Network Service:** TMO.

**Licensee:** R & C Enterprises, 1138 W. Church, Box 172, Santa Maria, CA 93458.

**Studio:** 1138 W. Church, Box 172, Santa Maria, CA 93458.

**Mailing Address:** 1138 W. Church, Box 172, Santa Maria, CA 93458.

**Phone:** 805-928-7700. **Fax:** 805-928-8606.

**E-mail:** ktastv@fix.net

**Technical Facilities:** Channel No. 33 (584-590 MHz). Authorized power: 60.3-kw max. visual. Antenna: 1444-ft above av. terrain, 75-ft. above ground, 2552-ft. above sea level.

Latitude	35°	21'	38"
Longitude	120°	39'	21"

**Transmitter:** Cuesta Peak, San Luis Obispo County.

**Digital Facilities:** Channel No. 34 (590-596 MHz). Power: 82-kw max. visual. Antenna: 1447-ft above av. terrain, 79-ft. above ground.

Latitude	35°	21'	38"
Longitude	120°	39'	21"

**FCC Digital File Number:** BPCDT-19990913AAM. Granted: March 07, 2001.

**Note:** Latitude and longitude coordinates shown are based on the North American Datum of 1927 (NAD 27) as currently required by the Mass Media Bureau of the FCC.

**Ownership:** Raul & Consuelo Palazuelos (Group Owner).

**Began Operation:** January 21, 1990. Left air in 1993, returned to air February 7, 1997.

**Represented (sales):** Telemundo.

**Represented (legal):** Kathleen Victory.

**Represented (engineering):** Roy Keefer.

**Personnel:**

**Sandy Keefer,** General Manager.

**Lilly Denes,** General Sales Manager.

**Roy Keefer,** Chief Engineer.

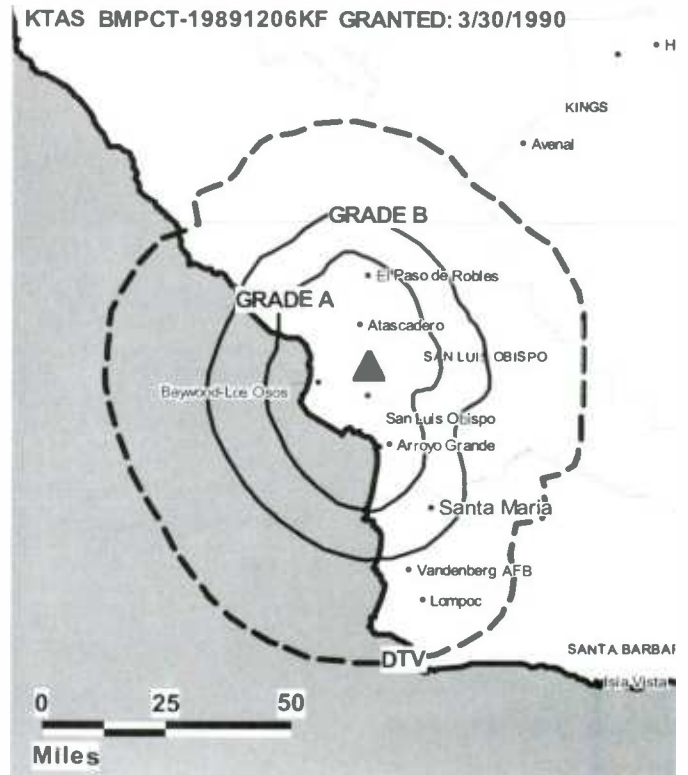
**Jose Guzman,** News, Production & Programming Director.

**Karina Corral,** Traffic Manager.

**Rates:** On request.

**City of License:** San Luis Obispo.

**Station DMA:** Santa Barbara-Santa Maria-San Luis Obispo, CA. **Rank:** 122.



© 2006 Warren Communications News

Circulation © 2005 Nielsen. Coverage based on Nielsen study.

GrandTotal	Cable TV Households	Non-cable TV Households	Total TV Households
Estimated Station Totals *	102,660	0	102,660
Average Weekly Circulation (2005)	8,111	0	8,111
Average Daily Circulation (2005)			3,559
Station DMA Total	Cable TV Households	Non-cable TV Households	Total TV Households
Estimated Station Totals *	102,660	0	102,660
Average Weekly Circulation (2005)	8,111	0	8,111
Average Daily Circulation (2005)			3,559

\*Estimated station totals are sums of the Nielsen TV and Cable TV household estimates for each county in which the station registers viewing of more than 5% as per the Nielsen Survey Methods.

**KTAS-DT**

**Ch. 34**

**Network Service:** TMO.

**Grantee:** Raul & Consuelo Palazuelos, 1138 W. Church St., Santa Maria, CA 93458.

**Studio:** 1138 W. Church St., Santa Maria, CA 93458.

**Mailing Address:** 1138 W. Church St., Santa Maria, CA 93458.

**Phone:** 805-928-7700. **Fax:** 805-928-8606.

**E-mail:** ktastv@fix.net

**Technical Facilities:** Channel No. 34 (590-596 MHz). Authorized power: 82-kw max. visual. Antenna: 1447-ft above av. terrain, 79-ft. above ground.

Latitude	35°	21'	38"
Longitude	120°	39'	21"

**Note:** Latitude and longitude coordinates shown are based on the North American Datum of 1927 (NAD 27) as currently required by the Mass Media Bureau of the FCC.

**Ownership:** Raul & Consuelo Palazuelos (Group Owner).

**Began Operation:** May 1, 2002. Standard Definition.

**Personnel:**

**Sandy Keefer**, General Manager.

**Lilly Denes**, General Sales Manager.

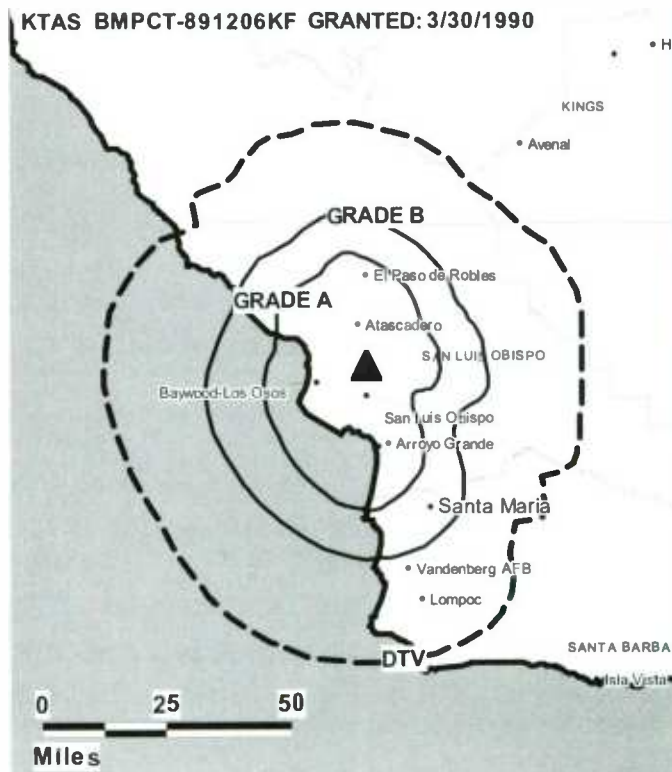
**Roy Keefer**, Chief Engineer.

**Jose Guzman**, News, Production & Programming Director.

**Karina Corral**, Traffic Manager.

**City of License:** San Luis Obispo.

**Station DMA:** Santa Barbara-Santa Maria-San Luis Obispo, CA. **Rank:** 122.



© 2006 Warren Communications News

Nielsen Data: Not available.

**KFRE-DT**  
**Ch. 36**

**Network Service:** WBN.

**Grantee:** KFRE(TV) License LLC, 500 S. Chinowth Rd., Visalia, CA 93277.

**Studio:** 5111 E. McKinley Ave., Fresno, CA 93727.

**Mailing Address:** 5111 E. McKinley Ave., Fresno, CA 93727.

**Phone:** 559-435-5900. **Fax:** 559-255-0275.

**Web Site:** <http://www.kfre.com>

**Technical Facilities:** Channel No. 36 (602-608 MHz). Authorized power: 372-kw max. visual. Antenna: 1968-ft above av. terrain, 112-ft. above ground, 4655-ft. above sea level.

Latitude	37°	04'	37"
Longitude	119°	26'	001"

**Note:** Latitude and longitude coordinates shown are based on the North American Datum of 1927 (NAD 27) as currently required by the Mass Media Bureau of the FCC.

**Ownership:** Pappas Telecasting Companies (Group Owner).

**Began Operation:** November 1, 2002. Station operating under Special Temporary Authority at 1.8-kw max. visual.

**Represented (legal):** Cohen & Marks.

**Represented (engineering):** Hammett & Edison.

**Personnel:**

**Charlie Pfaff**, Vice President & General Manager.

**Ken Felder**, Local Sales Manager.

**Chase Ballou**, National Sales Manager.

**Roger Gadley**, News Director.

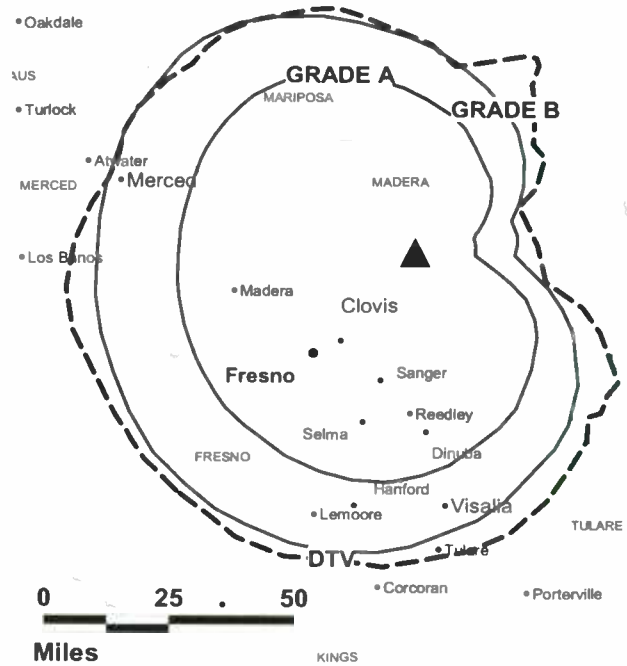
**Steve Twiselton**, Chief Engineer.

**Debbie Sweeney**, Program Director.

**Tom Long**, General Marketing Manager.

**Mark Hodorowski**, Creative Services & Promotion Director.

**KFRE-DT BMPCDT-20020215AAB GRANTED: 9/16/2002**



© 2006 Warren Communications News

**Albert Cano**, Research Development Director.

**Ralph Broan**, Production Director.

**Janet Williams**, Traffic Manager.

**City of License:** Sanger. **Station DMA:** Fresno-Visalia, CA. **Rank:** 56.

**Nielsen Data:** Not available.



**KFRE-TV**  
**Ch. 59**

**Network Service:** WBN.

**Licensee:** KRFE(TV) License LLC, 500 Chinowth Rd., Visalia, CA 93277.

**Studio:** 5111 E. McKinley, Fresno, CA 93727.

**Mailing Address:** 5111 E. McKinley, Fresno, CA 93727.

**Phone:** 559-435-5900. **Fax:** 559-255-0275.

**Web Site:** http://www.kfre.com

**Technical Facilities:** Channel No. 59 (740-746 MHz). Authorized power: 4600-kw max. visual. Antenna: 2103-ft above av. terrain, 246-ft. above ground, 4790-ft. above sea level.

Latitude 37° 04' 37"  
Longitude 119° 26' 01"

**Digital Facilities:** Channel No. 36 (602-608 MHz). Power: 372-kw max. visual. Antenna: 1968-ft above av. terrain, 112-ft. above ground, 4655-ft. above sea level.

Latitude 37° 04' 37"  
Longitude 119° 26' 01"

**Note:** Latitude and longitude coordinates shown are based on the North American Datum of 1927 (NAD 27) as currently required by the Mass Media Bureau of the FCC.

**Multichannel TV Sound:** Stereo only.

**Satellite Earth Stations:** Transmitter Comark; Harris, 3.2-meter; Scientific-Atlanta, 4.6-meter; RCA, 4.6-meter Ku-band.

**Ownership:** Pappas Telecasting Companies (Group Owner).

**Began Operation:** July 17, 1985. Sale to present owner by Sanger Telecasters Inc. approved by FCC December 22, 2003.

**Represented (legal):** Fletcher, Heald & Hildreth PLC.

**Represented (engineering):** du Treil, Lundin & Rackley Inc.

**Personnel:**

**Charlie Pfaff**, Vice President & General Manager.

**Ken Felder**, Local Sales Manger.

**Chase Ballou**, National Sales Manager.

**Roger Gadley**, News Director.

**Steve Twiselton**, Chief Engineer.

**Debbie Sweeney**, Program Director.

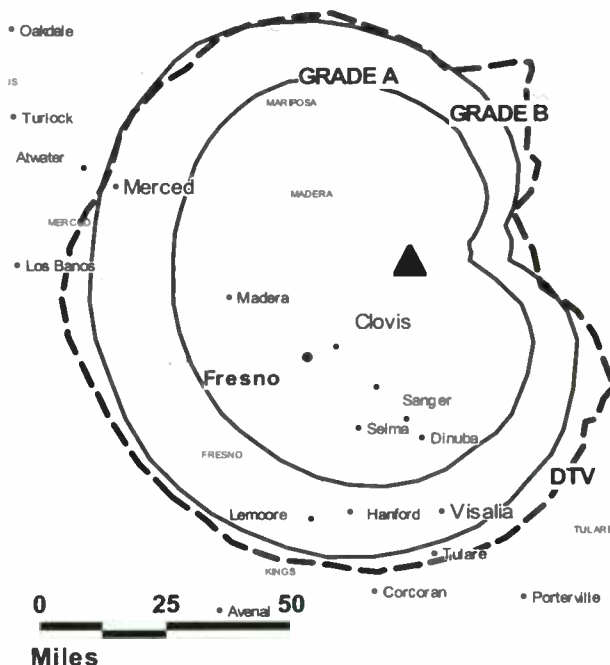
**Tom C. Long**, General Marketing Manager.

**Mark Hodorowski**, Creative Services & Promotion Director.

**Albert Cano**, Research Development Director.

**Ralph Broan**, Production Director.

**KFRE-TV BMPCT-20020731AAF GRANTED: 8/16/2002**



© 2006 Warren Communications News

**Janet Williams**, Traffic Manager.

**Rates:** On request.

**City of License:** Sanger. **Station DMA:** Fresno-Visalia, CA. **Rank:** 56.

Circulation © 2005 Nielsen. Coverage based on Nielsen study.

GrandTotal	Cable TV Households	Non-cable TV Households	Total TV Households
Estimated Station Totals *	243,140	277,930	521,070
Average Weekly Circulation (2005)	74,786	71,427	146,213
Average Daily Circulation (2005)			45,923

Station DMA Total	Cable TV Households	Non-cable TV Households	Total TV Households
Estimated Station Totals *	243,140	277,930	521,070
Average Weekly Circulation (2005)	74,786	71,427	146,213
Average Daily Circulation (2005)			45,923

\*Estimated station totals are sums of the Nielsen TV and Cable TV household estimates for each county in which the station registers viewing of more than 5% as per the Nielsen Survey Methods.

**KTBN-TV**  
**Ch. 40**

**Network Service:** TBN.

**Licensee:** Trinity Broadcasting Network Inc., 2442 Michelle Dr., Tustin, CA 92780.

**Studio:** 2442 Michelle Dr., Tustin, CA 92780.

**Mailing Address:** 2442 Michelle Dr., Tustin, CA 92780.

**Phone:** 714-832-2950. **Fax:** 714-832-0645.

**E-mail:** comments@tbn.org

**Web Site:** http://www.tbn.org

**Technical Facilities:** Channel No. 40 (626-632 MHz). Authorized power: 622-kw max. & 260-kw horizontal visual, 123-kw & 52-kw horizontal aural. Antenna: 2890-ft above av. terrain, 200-ft. above ground, 5863-ft. above sea level.

Latitude 34° 13' 27"  
Longitude 118° 03' 44"

**Transmitter:** Mount Wilson.

**Digital Facilities:** Channel No. 23 (524-530 MHz). Power: 50-kw max. visual. Antenna: 2953-ft above av. terrain, 128-ft. above ground, 5791-ft. above sea level.

Latitude 34° 13' 27"  
Longitude 118° 03' 44"

**FCC Digital File Number:** BPCDT-19991101AHZ. Granted: April 29, 2004.

**Note:** Latitude and longitude coordinates shown are based on the North American Datum of 1927 (NAD 27) as currently required by the Mass Media Bureau of the FCC.

**Satellite Earth Stations:** Transmitter RCA; Scientific-Atlanta, 7-meter Ku-band; Scientific-Atlanta, 7-meter C-band; Scientific-Atlanta, 10-meter C-band; Scientific-Atlanta receivers.

**Ownership:** Trinity Broadcasting Network Inc. (Group Owner).

**Began Operation:** January 5, 1967. Sale to present owner by Angel Lerma approved by FCC August 2, 1974.

**Represented (engineering):** Smith & Fisher.

**Personnel:**

**Paul F. Crouch,** President & General Manager.

**Rod Henke,** National Sales Manager.

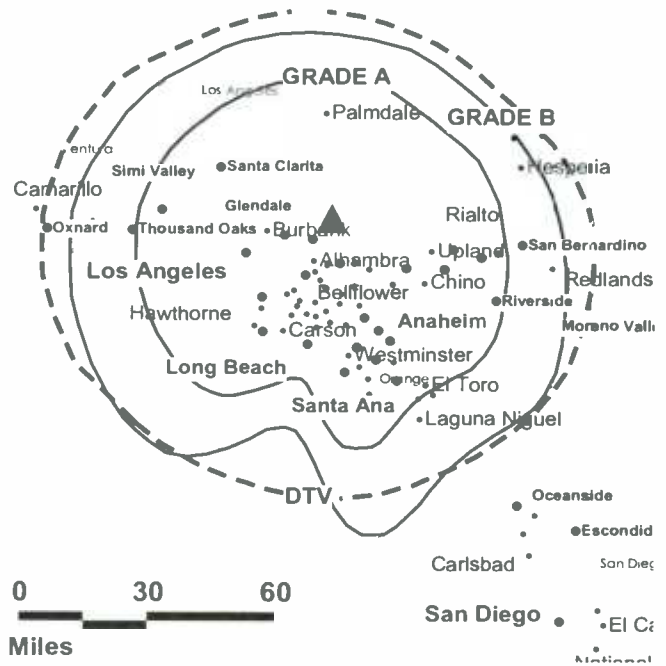
**Ben Miller,** Engineering Director.

**Jan Crouch,** Program Director.

**Highest 30 Sec. Rate:** \$100.

**City of License:** Santa Ana. **Station DMA:** Los Angeles, CA. **Rank:** 2.

**KTBN-TV BMPCT-6303 GRANTED: 8/1/66**



© 2006 Warren Communications News

Circulation © 2005 Nielsen. Coverage based on Nielsen study.

GrandTotal	Cable TV Households	Non-cable TV Households	Total TV Households
Estimated Station Totals *	2,246,840	1,415,050	3,661,890
Average Weekly Circulation (2005)	136,446	82,073	218,519
Average Daily Circulation (2005)			58,497
Station DMA Total	Cable TV Households	Non-cable TV Households	Total TV Households
Estimated Station Totals *	2,246,840	1,415,050	3,661,890
Average Weekly Circulation (2005)	136,446	82,073	218,519
Average Daily Circulation (2005)			58,497

\*Estimated station totals are sums of the Nielsen TV and Cable TV household estimates for each county in which the station registers viewing of more than 5% as per the Nielsen Survey Methods.

**KEYT-DT**  
**Ch. 27**

**Network Service:** ABC.

**Grantee:** Smith Media License Holdings LLC, 1215 Cole St., St. Louis, MD 63106.

**Studio:** 730 Miramonte Dr., Santa Barbara, CA 93109.

**Mailing Address:** 730 Miramonte Dr., Santa Barbara, CA 93109.

**Phone:** 805-882-3933. **Fax:** 805-882-3934.

**E-mail:** keytgm@aol.com

**Web Site:** <http://www.keyt.com>

**Technical Facilities:** Channel No. 27 (548-554 MHz). Authorized power: 1000-kw max. visual. Antenna: 3012-ft above av. terrain, 79-ft. above ground.

Latitude	34°	31'	32"
Longitude	119°	57'	28"

**Note:** Latitude and longitude coordinates shown are based on the North American Datum of 1927 (NAD 27) as currently required by the Mass Media Bureau of the FCC.

**Ownership:** Smith Media License Holdings LLC (Group Owner).

**Began Operation:** November 1, 2002. Station operating under Special Temporary Authority at 250-kw max. visual; no on-air date.

**Represented (legal):** Dow, Lohnes & Albertson PLLC.

**Represented (sales):** Blair Television.

**Personnel:**

**Robert D. Grisson**, General Manager.

**Jim Valice**, General Sales Manager.

**Paul Buchanan**, News Director.

**Dave Williams**, Chief Engineer.

**Mark Keenan**, Business Manager.

**Renee Foley**, Program Director.

**Jeff Martin**, Promotion Director & Community Relations Director.

**Karen Kylo**, Traffic Manager.

**City of License:** Santa Barbara.

**Station DMA:** Santa Barbara-Santa Maria-San Luis Obispo, CA. **Rank:** 122.

**Nielsen Data:** Not available.

**KEYT-TV**  
**Ch. 3**

**Network Service:** ABC.

**Licensee:** Smith Media License Holdings Inc., 1215 Cole St., St. Louis, MO 63106.

**Studio:** 730 Miramonte Dr., Santa Barbara, CA 93109.

**Mailing Address:** 730 Miramonte Dr., Santa Barbara, CA 93109.

**Phone:** 805-882-3933. **Fax:** 805-882-3934.

**E-mail:** keytgm@aol.com

**Web Site:** http://www.keyt.com

**Technical Facilities:** Channel No. 3 (60-66 MHz). Authorized power: 50-kw visual, 5.89-kw aural. Antenna: 3010-ft above av. terrain, 201-ft. above ground, 4201-ft. above sea level.

Latitude 34° 31' 32"  
Longitude 119° 57' 08"

**Transmitter:** TV Peak, Santa Ynez Mountains.

**Digital Facilities:** Channel No. 27 (548-554 MHz). Power: 1000-kw max. visual. Antenna: 3012-ft above av. terrain, 79-ft. above ground.

Latitude 34° 31' 32"  
Longitude 119° 57' 28"

**FCC Digital File Number:** BMPCDT-20010126ABE. Granted: December 09, 1999.

**Note:** Latitude and longitude coordinates shown are based on the North American Datum of 1927 (NAD 27) as currently required by the Mass Media Bureau of the FCC.

**Satellite Earth Stations:** Transmitter RCA; Comtech, 3.8-meter KC-band; Scientific-Atlanta, 4.6-meter C-band; Scientific-Atlanta, 5-meter C-band; Standard Communications, Scientific-Atlanta receivers.

**News Service:** AP.

**Ownership:** Smith Media License Holdings LLC (Group Owner).

**Began Operation:** July 24, 1953. Sale to William F. Luton & family by Harry C. Butcher-Collin M. Selph group approved by FCC March 27, 1957 (Television Digest, Vol. 12:52, 13:9, 13). Sale to Shamrock Broadcasting by Luton approved by FCC October 16, 1984. Sale to Smith Broadcasting of Santa Barbara LP by Shamrock approved by FCC April 21, 1987 (Vol. 27:8). Transfer of Harron's interest to Smith Television approved by FCC August 10, 2004. Sale to present owner by Smith Broadcasting of Santa Barbara LP approved by FCC November 8, 2004.

**Represented (sales):** Blair Television.

**Represented (legal):** Dow, Lohnes & Albertson PLLC.

**Personnel:**

**Robert D. Grissom**, Vice President & General Manager.

**Jim Valice**, General Sales Manager.

**Paul Buchanon**, News Director.

**Dave Williams**, Chief Engineer.

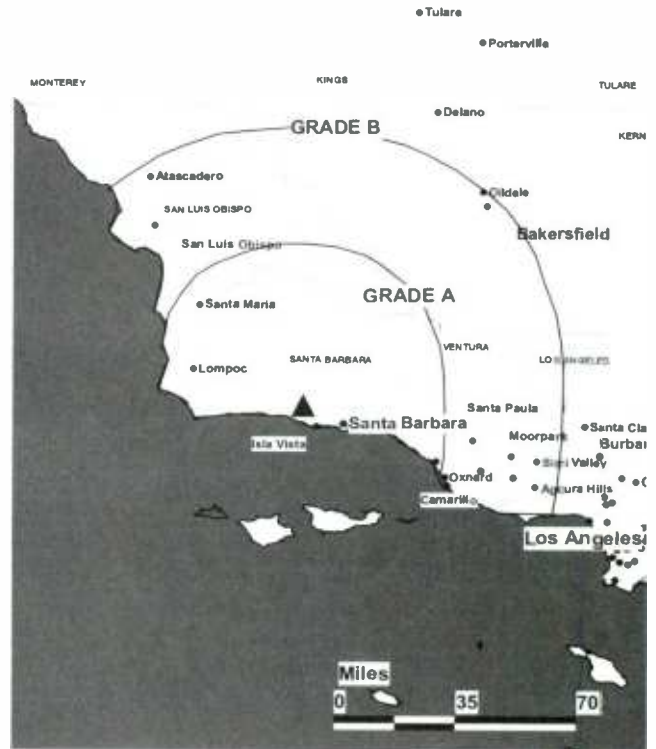
**Mark Keenan**, Business Manager.

**Renee Foley**, Program Director.

**Jeff Martin**, Promotion Director & Community Relations Director.

**Karen Kylo**, Traffic Manager.

KEYT-TV BPCT-1122 GRANTED: 11/12/52



© 2006 Warren Communications News

**Rates:** On request.

**City of License:** Santa Barbara.

**Station DMA:** Santa Barbara-Santa Maria-San Luis Obispo, CA. Rank: 122.

Circulation © 2005 Nielsen. Coverage based on Nielsen study.

GrandTotal	Cable TV Households	Non-cable TV Households	Total TV Households
Estimated Station Totals *	361,240	57,960	419,200
Average Weekly Circulation (2005)	171,603	16,490	188,093
Average Daily Circulation (2005)			70,952
Station DMA Total	Cable TV Households	Non-cable TV Households	Total TV Households
Estimated Station Totals *	166,750	57,960	224,710
Average Weekly Circulation (2005)	102,365	16,490	118,855
Average Daily Circulation (2005)			51,114
Other DMA Total	Cable TV Households	Non-cable TV Households	Total TV Households
Estimated Station Totals *	194,490	0	194,490
Average Weekly Circulation (2005)	69,238	0	69,238
Average Daily Circulation (2005)			19,838

\*Estimated station totals are sums of the Nielsen TV and Cable TV household estimates for each county in which the station registers viewing of more than 5% as per the Nielsen Survey Methods.

**California — Santa Barbara**

**KPMR  
Ch. 38**

**Network Service:** UNV.

**Licensee:** Entravision Holdings LLC, 2425 Olympic Blvd., Suite 6000 W, Santa Monica, CA 90404.

**Studio:** 7000 Hollister Ave., Goleta, CA 93117.

**Mailing Address:** 7000 Hollister Ave., Goleta, CA 93117.

**Phone:** 805-685-3800. **Fax:** 805-685-6892.

**Web Site:** <http://www.univision.net>

**Technical Facilities:** Channel No. 38 (614-620 MHz). Authorized power: 2450-kw max. visual, 742.3-kw aural. Antenna: 3033-ft above av. terrain, 175-ft. above ground, 4137-ft. above sea level.

Latitude 34° 31' 28"  
Longitude 119° 57' 35"

**Transmitter:** Broadcast Peak, near Santa Barbara.

**Digital Facilities:** Channel No. 21 (512-518 MHz). Power: 1000-kw max. visual. Antenna: 3029-ft above av. terrain, 170-ft. above ground.

Latitude 34° 31' 28"  
Longitude 119° 57' 36"

**FCC Digital File Number:** BPCDT-20000427ABZ. Granted: March 07, 2001.

**Note:** Latitude and longitude coordinates shown are based on the North American Datum of 1927 (NAD 27) as currently required by the Mass Media Bureau of the FCC.

**Ownership:** Entravision Communications Corp. (Group Owner).

**Began Operation:** April 1, 2001. Sale to present owner by Coast TV approved by FCC November 2, 2000.

**Personnel:**

**Christopher Roman**, General Manager.

**Mike Scanlon**, Local Sales Manager.

**Andres Angulo**, News Director.

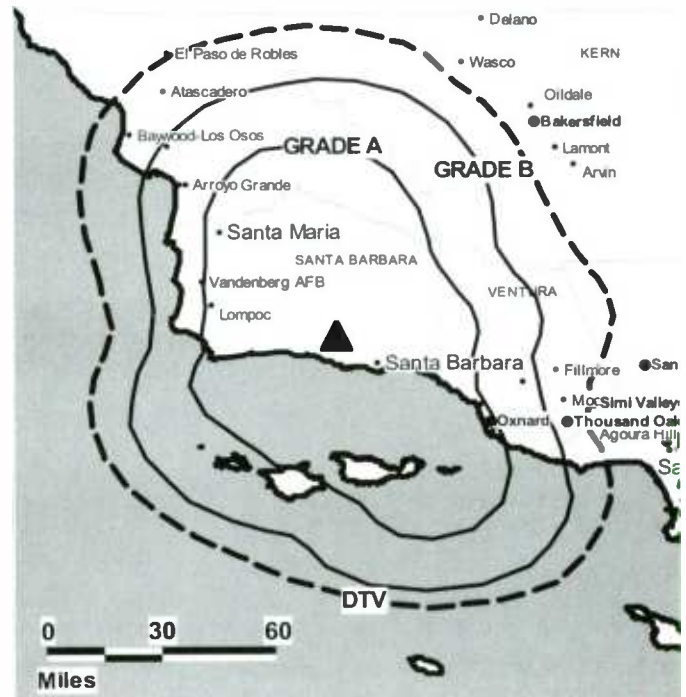
**Ernesto Mejia**, Chief Engineer.

**Angelique Cabrera**, Traffic Manager.

**City of License:** Santa Barbara.

**Station DMA:** Santa Barbara-Santa Maria-San Luis Obispo, CA. **Rank:** 122.

**KPMR BMPCT-20000406AAS GRANTED: 6/23/2000**



© 2006 Warren Communications News

Circulation © 2005 Nielsen. Coverage based on Nielsen study.

GrandTotal	Cable TV Households	Non-cable TV Households	Total TV Households
Estimated Station Totals *	102,660	22,140	124,800
Average Weekly Circulation (2005)	9,721	1,129	10,850
Average Daily Circulation (2005)			7,767

Station DMA Total	Cable TV Households	Non-cable TV Households	Total TV Households
Estimated Station Totals *	102,660	22,140	124,800
Average Weekly Circulation (2005)	9,721	1,129	10,850
Average Daily Circulation (2005)			7,767

\* Estimated station totals are sums of the Nielsen TV and Cable TV household estimates for each county in which the station registers viewing of more than 5% as per the Nielsen Survey Methods.

**KPMR-DT**  
**Ch. 21**

**Network Service:** UNV.

**Grantee:** Entravision Holdings LLC, 2425 Olympic Blvd., Santa Monica, CA 90404.

**Studio:** 7000 Hollister Ave., Goleta, CA 93117.

**Mailing Address:** 7000 Hollister Ave., Santa Barbara, CA 93117.

**Phone:** 805-965-8561. **Fax:** 805-685-6892.

**Web Site:** <http://www.univision.net>

**Technical Facilities:** Channel No. 21 (512-518 MHz). Authorized power: 1000-kw max. visual. Antenna: 3029-ft above av. terrain, 170-ft. above ground.

Latitude	34°	31'	28"
Longitude	119°	57'	36"

**Note:** Latitude and longitude coordinates shown are based on the North American Datum of 1927 (NAD 27) as currently required by the Mass Media Bureau of the FCC.

**Ownership:** Entravision Communications Corp. (Group Owner).

**Began Operation:** August 1, 2002. Standard Definition.

**Personnel:**

**Christopher Roman**, General Manager.

**Mike Scanlon**, Local Sales Manager.

**Andres Angulo**, News Director.

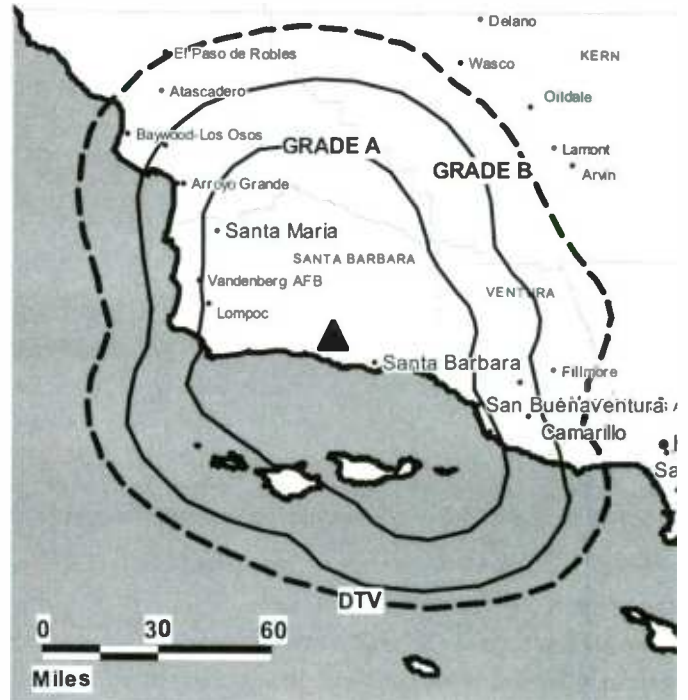
**Ernesto Mejia**, Chief Engineer.

**Angelique Cabrera**, Traffic Manager.

**City of License:** Santa Barbara.

**Station DMA:** Santa Barbara-Santa Maria-San Luis Obispo, CA. **Rank:** 122.

**KPMR-DT BPCDT-20000427ABZ GRANTED: 3/7/2001**



© 2006 Warren Communications News

Nielsen Data: Not available.



**KCOY-DT**  
**Ch. 19**

**Network Service:** CBS.

**Licensee:** Ackerley Media Group Inc., 2625 S. Memorial Dr., Suite A, Tulsa, OK 74129.

**Studio:** 1211 W. McCoy Lane, Santa Maria, CA 93455.

**Mailing Address:** 1211 W. McCoy Lane, Santa Maria, CA 93455.

**Phone:** 805-925-1200. **Fax:** 805-349-2740.

**E-mail:** daveulrickson@clearchannel.com

**Web Site:** <http://www.kcoy.com>

**Technical Facilities:** Channel No. 19 (500-506 MHz). Authorized power: 130-kw max. visual. Antenna: 1900-ft above av. terrain, 79-ft. above ground, 3327-ft. above sea level.

Latitude	34°	54'	37"
Longitude	120°	11'	09"

**Note:** Latitude and longitude coordinates shown are based on the North American Datum of 1927 (NAD 27) as currently required by the Mass Media Bureau of the FCC.

**Ownership:** Clear Channel Communications Inc. (Group Owner).

**Began Operation:** Station operating; no on-air date.

**Represented (sales):** Continental Television Sales.

**Represented (legal):** Rubin, Winston, Diercks, Harris & Cooke LLP.

**Personnel:**

**Dave Ulrickson**, Vice President & General Manager.

**Larry Barnes**, General Sales Manager.

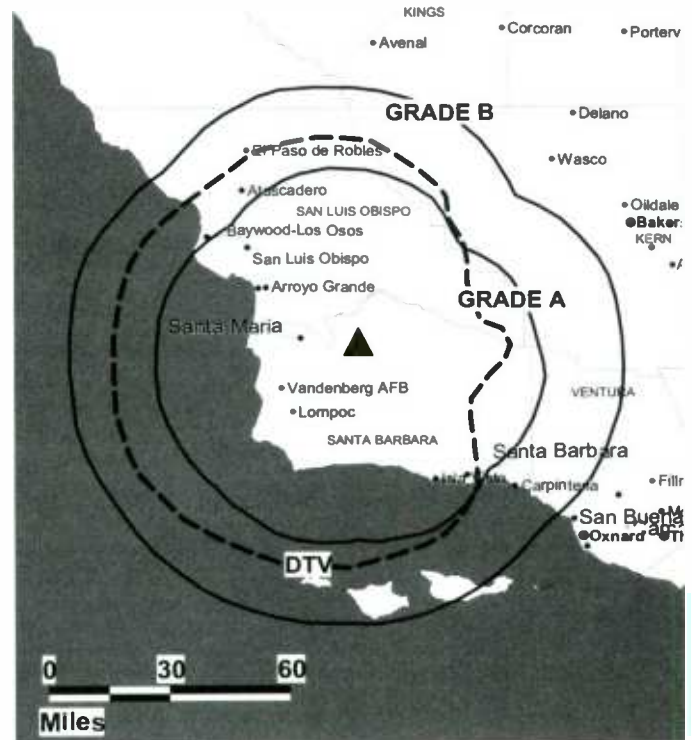
**Tracy Reiner**, Local Sales Manager.

**Jimmy Sprague**, Chief Engineer.

**Silvia Navarre**, Business Manager.

**Shirley Sanford**, Program Director.

**KCOY-DT BMPCDT-20020926ACE GRANTED: 10/28/2002**



**Laurie Pipan**, Creative Services Manager.

**City of License:** Santa Maria.

**Station DMA:** Santa Barbara-Santa Maria-San Luis Obispo, CA. **Rank:** 122.

**Nielsen Data:** Not available.

# California — Santa Maria

## KCOY-TV Ch. 12

**Network Service:** CBS.

**Licensee:** Ackertley Media Group Inc., 2625 S. Memorial Dr., Suite A, Tulsa, OK 74129.

**Studio:** 1211 W. McCoy Lane, Santa Maria, CA 93455.

**Mailing Address:** 1211 W. McCoy Lane, Santa Maria, CA 93455.

**Phone:** 805-925-1200. **Fax:** 805-349-2740.

**E-mail:** daveulrickson@clearchannel.com

**Web Site:** http://www.kcoy.com

**Technical Facilities:** Channel No. 12 (204-210 MHz). Authorized power: 115-kw visual, 22.9-kw aural. Antenna: 1941-ft above av. terrain, 137-ft. above ground, 3385-ft. above sea level.

Latitude 34° 54' 37"  
Longitude 120° 11' 08"

**Transmitter:** Tepusquet Peak.

**Digital Facilities:** Channel No. 19 (500-506 MHz). Power: 130-kw max. visual. Antenna: 1900-ft above av. terrain, 79-ft. above ground, 3327-ft. above sea level.

Latitude 34° 54' 37"  
Longitude 120° 11' 09"

**FCC Digital File Number:** BPCDT-19991101AFZ. Granted: October 28, 2002.

**Note:** Latitude and longitude coordinates shown are based on the North American Datum of 1927 (NAD 27) as currently required by the Mass Media Bureau of the FCC.

**Multichannel TV Sound:** Stereo only.

**Satellite Earth Stations:** Transmitter Harris; United Satellite Systems, 5-meter C-band; RCA, 5-meter Ku-band; Scientific-Atlanta receivers.

**News Service:** AP.

**Ownership:** Clear Channel Communications Inc. (Group Owner).

**Began Operation:** March 16, 1964. Transfer of negative control from Dale G. Moore approved by FCC June 30, 1971. Sale to Stauffer Communications by Helen Pedotti, et al., approved by FCC June 17, 1980 (Television Digest, Vol. 20:5). Sale to Morris Communications Corp. approved by FCC May 2, 1995. Sale to Benedek Broadcasting Co LLC approved by FCC April 12, 1996 (Vol. 35:49). Sale to The Ackerley Group by Benedek Broadcasting Co. LLC approved by FCC April 16, 1999 (Vol. 39:1). In stock swap, Clear Channel Broadcasting Inc. acquired The Ackerley Group. FCC approved deal May 29, 2002 (Vol. 41:42, 42:22).

**Represented (sales):** Continental Television Sales.

**Represented (legal):** Rubin, Winston, Diercks, Harris & Cooke LLP.

**Personnel:**

Dave Ulrickson, Vice President & General Manager.

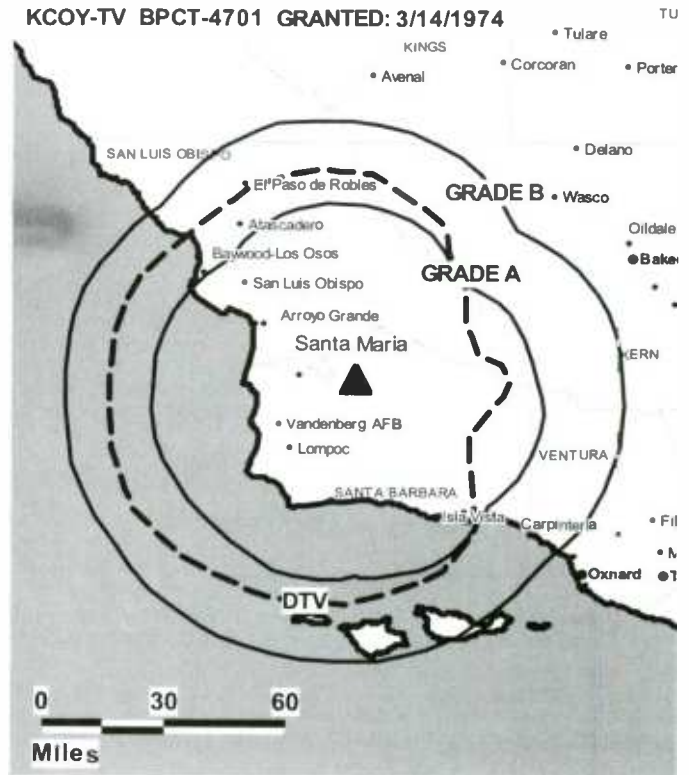
Larry Barnes, General Sales Manager.

Tracy Reiner, Local Sales Manager.

Jimmy Sprague, Chief Engineer.

Silvia Navarre, Business Manager.

KCOY-TV BPCT-4701 GRANTED: 3/14/1974



© 2006 Warren Communications News

Shirley Sanford, Program Director.

Laurie Pipan, Creative Services Manager.

Highest 30 Sec. Rate: \$1000.

City of License: Santa Maria.

Station DMA: Santa Barbara-Santa Maria-San Luis Obispo, CA. Rank: 122.

Circulation © 2005 Nielsen. Coverage based on Nielsen study.

GrandTotal	Cable TV Households	Non-cable TV Households	Total TV Households
Estimated Station Totals *	166,750	57,960	224,710
Average Weekly Circulation (2005)	105,176	19,293	124,469
Average Daily Circulation (2005)			55,623

Station DMA Total	Cable TV Households	Non-cable TV Households	Total TV Households
Estimated Station Totals *	166,750	57,960	224,710
Average Weekly Circulation (2005)	105,176	19,293	124,469
Average Daily Circulation (2005)			55,623

\*Estimated station totals are sums of the Nielsen TV and Cable TV household estimates for each county in which the station registers viewing of more than 5% as per the Nielsen Survey Methods.

**KFTY**  
**Ch. 50**

**Network Service:** IND.

**Licensee:** Ackerley Media Group Inc., 2625 S. Memorial Dr., Suite A, Tulsa, OK 74129.

**Studio:** 533 Mendocino Ave., Santa Rosa, CA 95401.

**Mailing Address:** 533 Mendocino Ave., Santa Rosa, CA 95401.

**Phone:** 707-526-5050. **Fax:** 707-526-7429.

**E-mail:** jburgess@ackerley.com

**Web Site:** http://www.newschannel50.com

**Technical Facilities:** Channel No. 50 (686-692 MHz). Authorized power: 302-kw max. & 209-kw horizontal visual, 12.6-kw aural. Antenna: 3084-ft above av. terrain, 144-ft. above ground, 4454-ft. above sea level.

Latitude 38° 40' 09.6"  
Longitude 122° 37' 51.7"

Holds CP for change to 398-kw max. visual; BPCT-10900511KF.

**Transmitter:** 16-mi. NE of Santa Rosa on Mount St. Helena.

**Digital Facilities:** Channel No. 54 (710-716 MHz). Power: 30-kw max. visual. Antenna: 3045-ft above av. terrain, 108-ft. above ground, 4419-ft. above sea level.

Latitude 38° 40' 10"  
Longitude 122° 37' 52"

**FCC Digital File Number:** BPCDT-19991101AGA. Granted: November 26, 2002.

**Note:** Latitude and longitude coordinates shown are based on the North American Datum of 1927 (NAD 27) as currently required by the Mass Media Bureau of the FCC.

**Satellite Earth Stations:** Transmitter Comark; Vertex, 4.6-meter Ku-band; Simul-sat, 5-meter C-band; Scientific-Atlanta, M/A-Com receivers.

**News Services:** CNN Newsource, Bay City News, AP.

**Ownership:** Clear Channel Communications Inc. (Group Owner).

**Began Operation:** May 1, 1981. Sale to Gary B. Heck by Sonoma Broadcasting Inc. approved by FCC October 26, 1991. Sale to The Ackerley Group approved by FCC March 7, 1996. In stock swap, Clear Channel Broadcasting Inc. acquired The Ackerley Group. FCC approved deal May 29, 2002 (Television Digest, Vol. 41:42, 42:22).

**Represented (legal):** Rubin, Winston, Diercks, Harris & Cooke LLP.

**Represented (engineering):** Hatfield & Dawson.

**Personnel:**

**John Burgess,** Vice President & General Manager.

**Rick Starkey,** Operations Manager.

**Rob Rector,** General Sales Manager.

**Scott Craig,** News Director.

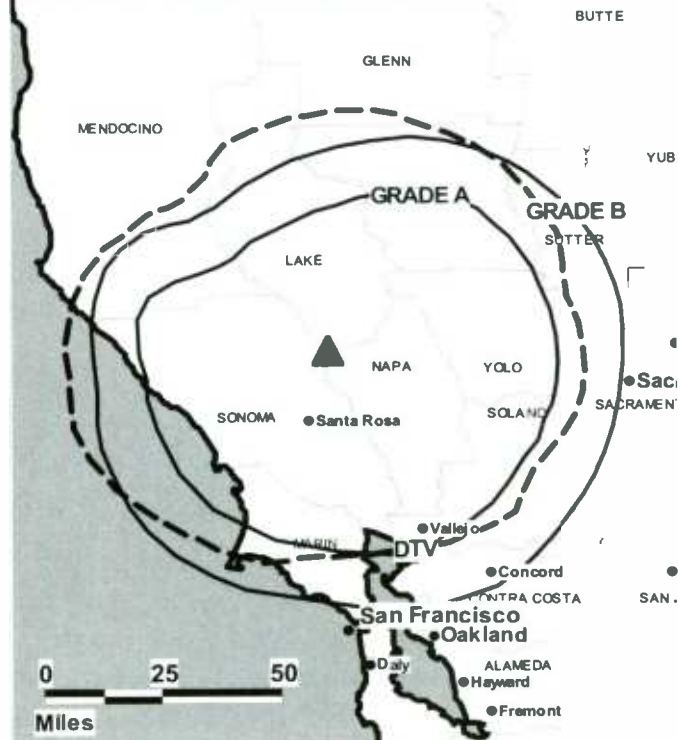
**Brad Thompson,** Chief Engineer.

**Arlo Barbo,** Controller.

**Eric Casella,** Program Director.

**Ove Tilling,** Creative Services Director.

KFTY BPCT-19900511KF GRANTED: 7/3/1990



© 2006 Warren Communications News

**Highest 30 Sec. Rate:** \$300.

**City of License:** Santa Rosa. **Station DMA:** San Francisco-Oakland-San Jose, CA.

**Rank:** 6.

Circulation © 2005 Nielsen. Coverage based on Nielsen study.

GrandTotal	Cable TV Households	Non-cable TV Households	Total TV Households
Estimated Station Totals *	300,940	6,470	307,410
Average Weekly Circulation (2005)	65,670	324	65,994
Average Daily Circulation (2005)			11,806
Station DMA Total	Cable TV Households	Non-cable TV Households	Total TV Households
Estimated Station Totals *	300,940	0	300,940
Average Weekly Circulation (2005)	65,670	0	65,670
Average Daily Circulation (2005)			11,787
Other DMA Total	Cable TV Households	Non-cable TV Households	Total TV Households
Estimated Station Totals *	0	6,470	6,470
Average Weekly Circulation (2005)	0	324	324
Average Daily Circulation (2005)			19

\*Estimated station totals are sums of the Nielsen TV and Cable TV household estimates for each county in which the station registers viewing of more than 5% as per the Nielsen Survey Methods.

**KFTY-DT**  
**Ch. 54**

**Network Service:** IND.

**Licensee:** Ackerley Media Group Inc., 2625 S. Memorial Dr., Suite A, Tulsa, OK 74129.

**Studio:** 533 Mendocino Ave., Santa Rosa, CA 95401.

**Mailing Address:** 533 Mendocino Ave., Santa Rosa, CA 95401.

**Phone:** 707-526-5050. **Fax:** 707-526-7429.

**E-mail:** jburgess@ackerley.com

**Web Site:** http://www.newschannel50.com

**Technical Facilities:** Channel No. 54 (710-716 MHz). Authorized power: 30-kw max. visual. Antenna: 3045-ft above av. terrain, 108-ft. above ground, 4419-ft. above sea level.

Latitude	38°	40'	10"
Longitude	122°	37'	52"

**Note:** Latitude and longitude coordinates shown are based on the North American Datum of 1927 (NAD 27) as currently required by the Mass Media Bureau of the FCC.

**Ownership:** Clear Channel Communications Inc. (Group Owner).

**Began Operation:** November 1, 2002.

**Represented (legal):** Rubin, Winston, Diercks, Harris & Cooke LLP.

**Personnel:**

**John Burgess**, Vice President & General Manager.

**Rick Starkey**, Operations Manager.

**Rob Rector**, General Sales Manager.

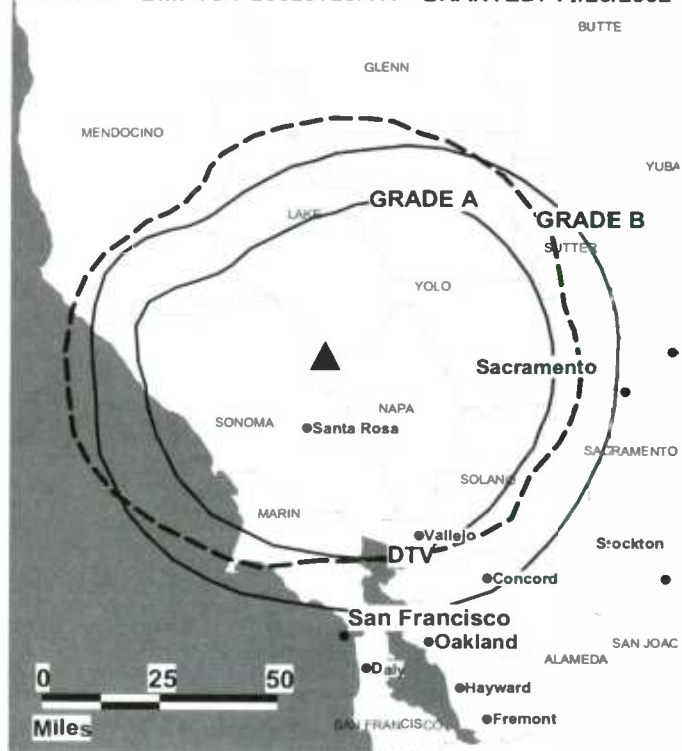
**Scott Craig**, News Director.

**Brad Thompson**, Chief Engineer.

**Arlo Barlo**, Controller.

**Eric Casella**, Program Director.

**KFTY-DT BMDPDT-20020920ACP GRANTED: 11/26/2002**



**Ove Tilling**, Creative Services Director.

**City of License:** Santa Rosa. **Station DMA:** San Francisco-Oakland-San Jose, CA.

**Rank:** 6.

**Nielsen Data:** Not available.

**KOVR**  
**Ch. 13**

**Network Service:** CBS.

**Licensee:** UPN Stations Group Inc., 2000 K St. NW, Suite 725, Washington, DC 20006.

**Studio:** 2713 KOVR Dr., West Sacramento, CA 95605.

**News Bureau:** 509 W. Weber, Stockton, CA 95203.

**Mailing Address:** 2713 KOVR Dr., West Sacramento, CA 95605.

**Phone:** 916-374-1313; 916-374-1405. **Fax:** 916-374-1459.

**E-mail:** news@kovr13.com

**Web Site:** http://www.kovr13.com

**Technical Facilities:** Channel No. 13 (210-216 MHz). Authorized power: 316-kw visual, 47.4-kw aural. Antenna: 2001-ft above av. terrain, 2011-ft. above ground, 2011-ft. above sea level.

Latitude 38° 14' 24"  
Longitude 121° 30' 03"

**Transmitter:** 14001 River Rd., Walnut Grove.

**Digital Facilities:** Channel No. 25 (536-542 MHz). Power: 1000-kw max. visual. Antenna: 1949-ft above av. terrain, 1959-ft. above ground, 1959-ft. above sea level.

Latitude 38° 14' 24"  
Longitude 121° 30' 03"

**FCC Digital File Number:** BMPCDT-20000329ABO. Granted: May 06, 2005.

**Note:** Latitude and longitude coordinates shown are based on the North American Datum of 1927 (NAD 27) as currently required by the Mass Media Bureau of the FCC.

**Multichannel TV Sound:** Stereo only.

**Satellite Earth Stations:** Transmitter Harris; RCA, 3.7-meter Ku-band; Superior, 4.5-meter KC-band; Andrew, 4.5-meter C-band; Andrew, 7.5-meter C-band; Scientific-Atlanta, 10-meter C-band; Standard Communications, Scientific-Atlanta, M/A-Com, Avantek, Andrew receivers.

**SNG Mobile Dish:** 2.4-meter Ku-band.

**News Services:** UPI, AP.

**Ownership:** Viacom Inc. (Group Owner).

**Began Operation:** September 5, 1954. Sale to present owner by Sinclair Broadcast Group Inc. approved by FCC April 18, 2005. Sale to Sinclair Broadcast Group Inc. by Better Communications Inc. approved by FCC March 28, 1997. Sale to Better Communications by Continental Broadcasting Ltd. approved by FCC July 1994 (Television Digest, Vol. 34:20). Previous sale by Narragansett First Fund, et al., approved by FCC December 8, 1988 (Vol. 28:45). Sale to Narragansett by Rockefeller Group approved by FCC June 13, 1986 (Vol. 26:6, 11, 12). Sale to Rockefeller Group by The Outlet Co. approved by FCC November 23, 1983 (Vol. 23:19, 22; 24:6). Sale to Outlet by McClatchy Newspapers approved by FCC March 12, 1980 (Vol. 19:28). Sale to McClatchy by Metropolitan Broadcasting Corp. approved by FCC July 29, 1964 (Vol. 3:40, 41). Sale to Metropolitan Broadcasting by Gannett Co. approved by FCC December 12, 1959 (Vol. 15:47, 48; 16:1). Sale to Gannett by H. L. Hoffman & associates approved by FCC January 8, 1958 (Vol. 13:47; 14:2).

**Represented (sales):** Millennium Television Sales.

**Represented (legal):** Leventhal, Senter & Lerman PLLC.

**Personnel:**

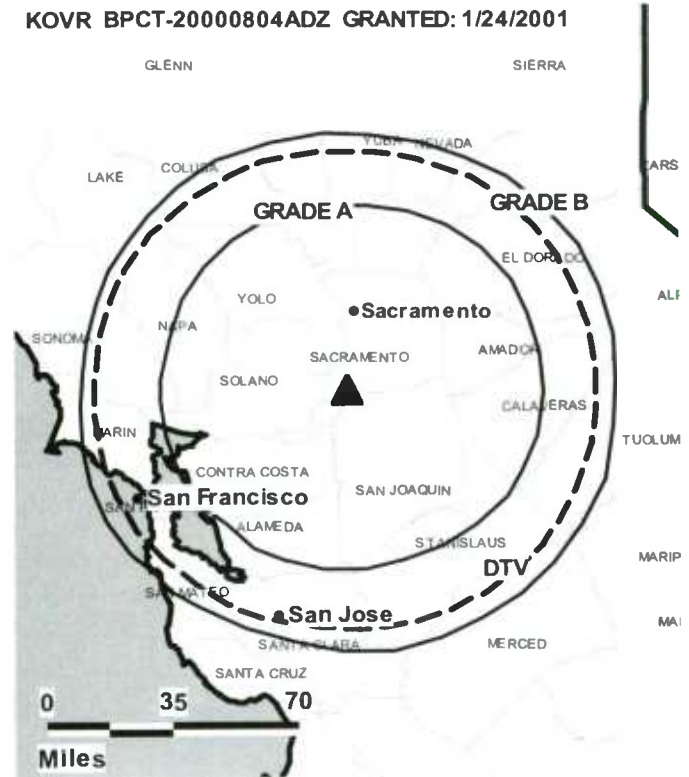
**J. R. Jackson,** General Sales Manager.

**Janet Dunlop,** National Sales Manager.

**Robert Olson,** Chief Engineer.

**Lila Luna,** Business Manager.

**KOVR BPCT-20000804ADZ GRANTED: 1/24/2001**



© 2006 Warren Communications News

**JoAnn Jackson,** Program Director.

**Steve Harris,** Promotion Manager.

**Tami Walker,** Production Manager.

**Denise Dituri,** Traffic Manager.

**Highest 30 Sec. Rate:** \$10,000.

**City of License:** Stockton. **Station DMA:** Sacramento-Stockton-Modesto, CA.

**Rank:** 19.

Circulation © 2005 Nielsen. Coverage based on Nielsen study.

GrandTotal	Cable TV Households	Non-cable TV Households	Total TV Households
Estimated Station Totals *	1,106,490	679,890	1,786,380
Average Weekly Circulation (2005)	488,423	366,996	855,419
Average Daily Circulation (2005)			365,405
Station DMA Total	Cable TV Households	Non-cable TV Households	Total TV Households
Estimated Station Totals *	721,410	585,990	1,307,400
Average Weekly Circulation (2005)	439,345	357,575	796,920
Average Daily Circulation (2005)			347,482
Other DMA Total	Cable TV Households	Non-cable TV Households	Total TV Households
Estimated Station Totals *	385,080	93,900	478,980
Average Weekly Circulation (2005)	49,078	9,421	58,499
Average Daily Circulation (2005)			17,923

\*Estimated station totals are sums of the Nielsen TV and Cable TV household estimates for each county in which the station registers viewing of more than 5% as per the Nielsen Survey Methods.



**KOVR-DT**  
**Ch. 25**

**Network Service:** CBS.

**Licensee:** UPN Stations Group Inc., 2000 K St. NW, Suite 725, Washington, DC 20006.

**Studio:** 2713 KDVR Dr., West Sacramento, CA 95605.

**Mailing Address:** 2713 KDVR Dr., West Sacramento, CA 95605.

**Phone:** 916-374-1313; 916-374-1405. **Fax:** 916-374-1459.

**E-mail:** news@kovr13.com

**Web Site:** http://www.kovr13.com

**Technical Facilities:** Channel No. 25 (536-542 MHz). Authorized power: 1000-kw max. visual. Antenna: 1949-ft above av. terrain, 1959-ft. above ground, 1959-ft. above sea level.

Latitude	38°	14'	24"
Longitude	121°	30'	03"

Holds CP for change to 760-kw max. visual; BPCDT-20050422AAW.

**Transmitter:** 14001 River Rd., Walnut Grove.

**Note:** Latitude and longitude coordinates shown are based on the North American Datum of 1927 (NAD 27) as currently required by the Mass Media Bureau of the FCC.

**Ownership:** Viacom Inc. (Group Owner).

**Began Operation:** August 27, 2000.

**Represented (legal):** Leventhal, Senter & Lerman PLLC.

**Represented (sales):** Millennium Sales & Marketing.

**Personnel:**

**J. R. Jackson**, General Sales Manager.

**Janet Dunlop**, National Sales Manager.

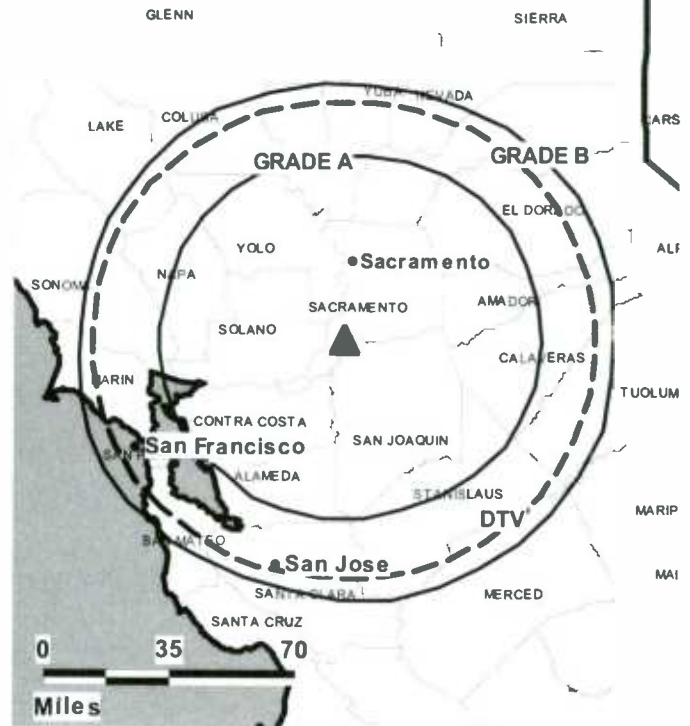
**Robert Olson**, Chief Engineer.

**Lila Luna**, Business Manager.

**JoAnn Jackson**, Program Director.

**Steve Harris**, Promotion Director.

KOVR-DT BPCDT-20050422AAW GRANTED: 5/6/2005



© 2006 Warren Communications News

**Tami Walker**, Production Manager.

**Denise Dituri**, Traffic Manager.

**Rates:** On request.

**City of License:** Stockton. **Station DMA:** Sacramento-Stockton-Modesto, CA.

**Rank:** 19.

**Nielsen Data:** Not available.



**KQCA**  
**Ch. 58**

**Network Service:** WBN.

**Licensee:** Hearst-Argyle Stations Inc., c/o Brooks, Pierce, McLendon, Humphrey & Leonard, Box 1800, Raleigh, NC 27602.

**Studio:** 3 Television Circle, Sacramento, CA 95814.

**Mailing Address:** 3 Television Circle, Sacramento, CA 95814.

**Phone:** 916-446-3333. **Fax:** 916-325-3731.

**E-mail:** cnunes@hearst.com

**Web Site:** http://www.thekcrachannel.com

**Technical Facilities:** Channel No. 58 (734-740 MHz). Authorized power: 5000-kw max. visual, 500-kw aural. Antenna: 1834-ft above av. terrain, 1840-ft. above ground, 1840-ft. above sea level.

Latitude 38° 14' 24"  
Longitude 121° 30' 03"

**Transmitter:** 0.65-mi. E of Walnut Grove.

**Digital Facilities:** Channel No. 46 (662-668 MHz). Power: 600-kw max. visual, aural. Antenna: 1903-ft above av. terrain, 1913-ft. above ground, 1913-ft. above sea level.

Latitude 38° 15' 54"  
Longitude 121° 29' 24"

**Note:** Latitude and longitude coordinates shown are based on the North American Datum of 1927 (NAD 27) as currently required by the Mass Media Bureau of the FCC.

**Multichannel TV Sound:** Stereo only.

**Satellite Earth Stations:** Transmitter Townsend; AFC, 3.7-meter Ku-band; Superior, 4-meter Ku-band; Superior, 4-meter C-band; Andrew, 4.5-meter KC-band; Standard Communications, Andrew receivers.

**Ownership:** Hearst-Argyle Television Inc. (Group Owner).

**Began Operation:** April 13, 1986. Sale to present owner by Channel 58 Inc. approved by FCC January 24, 2000 (Television Digest, Vol. 40:6). Sale to Channel 58 Inc. by General Electric Capital Corp. approved by FCC December 8, 1994. Transfer of control from Pegasus Broadcasting to General Electric Capital Corp. approved by FCC September 1990. Sale to Pegasus Broadcasting by SFN Cos. Inc. approved by FCC October 2, 1986 (Vol. 26:41). Previous sale to SFN Cos. Inc. approved by FCC July 8, 1986.

**Represented (legal):** Brooks, Pierce, McLendon, Humphrey & Leonard.

**Represented (sales):** Eagle Television Sales.

**Represented (engineering):** John F. X. Browne & Associates PC.

**Personnel:**

Elliott Troshinsky, President & General Manager.

Patrick Donnelley, General Sales Manager.

Mike Shippey, Local Sales Manager.

Shari Epworth, National Sales Manager.

Dan Weiser, News Director.

Joe Balkhan, Engineering Director.

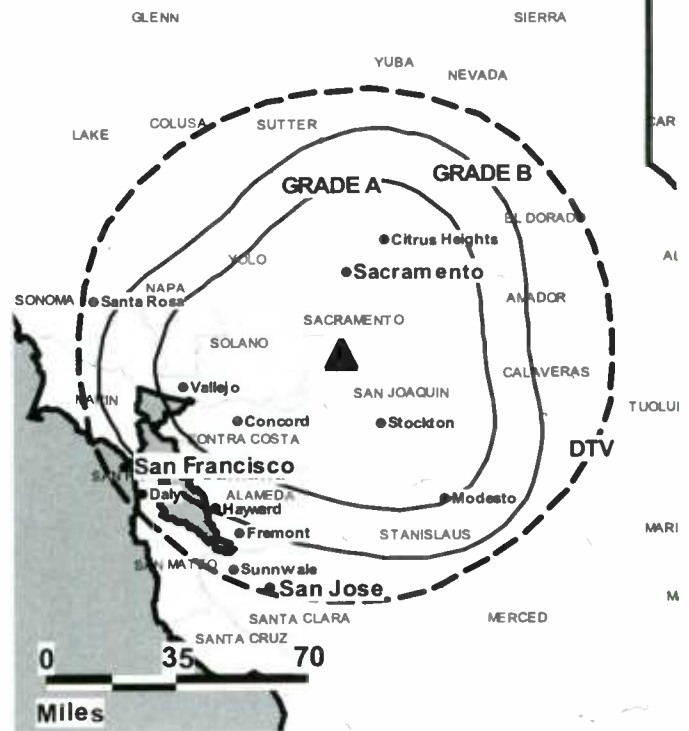
Tracy Clark, Controller.

Shirley Sullivan, Program Director.

Michael Liang, Marketing & Production Director.

Gene Robinson, Creative Services Director.

**KQCA BPCT-19861106KF GRANTED: 1/20/1987**



© 2006 Warren Communications News

Lori Kesler, Traffic Manager.

Carolyn Nunes, Public Affairs Director.

Ron Hyde, Sports Director.

**Highest 30 Sec. Rate:** \$1000.

**City of License:** Stockton. **Station DMA:** Sacramento-Stockton-Modesto, CA.

**Rank:** 19.

Circulation © 2005 Nielsen. Coverage based on Nielsen study.

GrandTotal	Cable TV Households	Non-cable TV Households	Total TV Households
Estimated Station Totals *	759,150	588,150	1,347,300
Average Weekly Circulation (2005)	255,114	191,296	446,410
Average Daily Circulation (2005)			144,663
Station DMA Total	Cable TV Households	Non-cable TV Households	Total TV Households
Estimated Station Totals *	721,410	585,990	1,307,400
Average Weekly Circulation (2005)	253,152	191,093	444,245
Average Daily Circulation (2005)			144,352
Other DMA Total	Cable TV Households	Non-cable TV Households	Total TV Households
Estimated Station Totals *	37,740	2,160	39,900
Average Weekly Circulation (2005)	1,962	203	2,165
Average Daily Circulation (2005)			311

\*Estimated station totals are sums of the Nielsen TV and Cable TV household estimates for each county in which the station registers viewing of more than 5% as per the Nielsen Survey Methods.



**KTFK-DT**  
**Ch. 62**

**Network Service:** TEL.

**Grantee:** Telefutura Sacramento LLC, 1999 Avenue of the Stars, Suite 3050, Los Angeles, CA 90067.

**Studio:** 30 B Aggenberger Loop, Oakland, CA 94621.

**Mailing Address:** 30 B Aggenberger Loop, Oakland, CA 94621.

**Phone:** 510-632-5385. **Fax:** 510-632-8943.

**E-mail:** mail@kftl.com

**Web Site:** http://www.kftl.com

**Technical Facilities:** Channel No. 62 (758-764 MHz). Authorized power: 195-kw max. visual, aural. Antenna: 3068-ft above av. terrain, 200-ft. above ground, 3802-ft. above sea level.

Latitude	37°	52'	54"
Longitude	121°	55'	05"

**Note:** Latitude and longitude coordinates shown are based on the North American Datum of 1927 (NAD 27) as currently required by the Mass Media Bureau of the FCC.

**Ownership:** Univision Communications Inc. (Group Owner).

**Began Operation:** August 1, 2002. Standard Definition.

**Represented (legal):** Shaw Pittman.

**Personnel:**

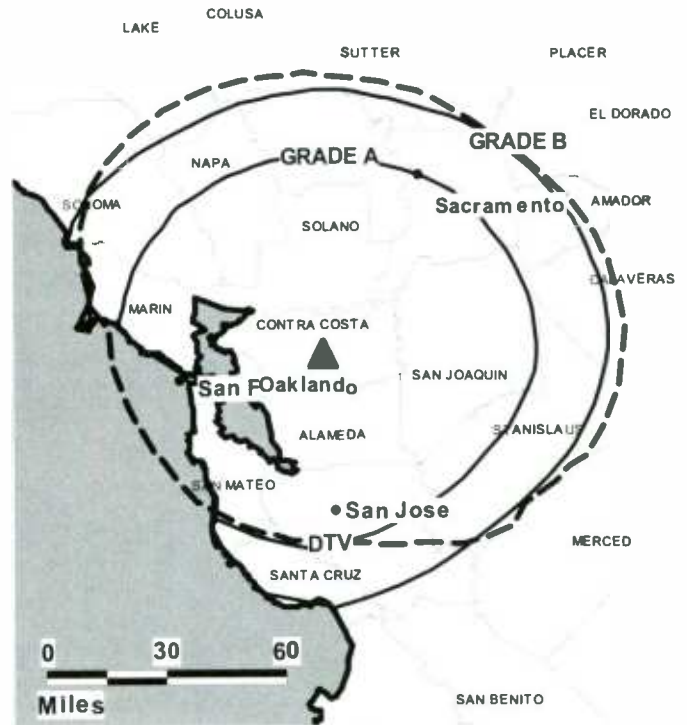
**Matt Tuter,** General Manager & General Sales Manager.

**John B. Tefertiller,** Operations Manager & Chief Engineer.

**Lucy Nazareno-Self,** Program Director & Traffic Manager.

**Danny Angotti,** Production Manager.

**KTFK-DT BPCDT-20050210ARS GRANTED: 7/8/2005**



© 2006 Warren Communications News

**City of License:** Stockton. **Station DMA:** Sacramento-Stockton-Modesto, CA.

**Rank:** 19.

**Nielsen Data:** Not available.

**KTFK-TV**  
**Ch. 64**

**Network Service:** TEL.

**Licensee:** Telefutera Sacramento LLC, 1999 Avenue of the Stars, Suite 3050, Los Angeles, CA 90067.

**Studio:** 30 B Aggenberger Loop, Oakland, CA 94621.

**Mailing Address:** 30 B Aggneberger Loop, Oakland, CA 94621.

**Phone:** 510-632-5385. **Fax:** 510-632-8943.

**E-mail:** mail@kftl.com

**Web Site:** http://www.kftl.com

**Technical Facilities:** Channel No. 64 (770-776 MHz). Authorized power: 1950-kw max. visual, 195-kw aural. Antenna: 2982-ft above av. terrain, 114-ft. above ground, 3664-ft. above sea level.

Latitude 37° 53' 35"  
Longitude 121° 53' 58"

**Transmitter:** 9-mi. SE of Concord on N peak of Mount Diablo.

**Digital Facilities:** Channel No. 62 (758-764 MHz). Power: 195-kw max. visual, aural. Antenna: 3068-ft above av. terrain, 200-ft. above ground, 3802-ft. above sea level.

Latitude 37° 52' 54"  
Longitude 121° 55' 05"

**Note:** Latitude and longitude coordinates shown are based on the North American Datum of 1927 (NAD 27) as currently required by the Mass Media Bureau of the FCC.

**Multichannel TV Sound:** Stereo and separate audio program.

**Satellite Earth Station:** Transmitter Sainte; Paraclipse, 3.5-meter KC-band; DX Antenna receivers.

**AM Affiliate:** KEBR, 1210 kHz.

**FM Affiliate:** KEAR, 80-kw, 106.9 MHz.

**Ownership:** Univision Communications Inc. (Group Owner).

**Began Operation:** November 12, 1987. Sale to present owner by Family Stations Inc. approved by FCC December 1, 2003.

**Represented (legal):** Shaw Pittman.

**Personnel:**

**Matt Tuter**, General Manager.

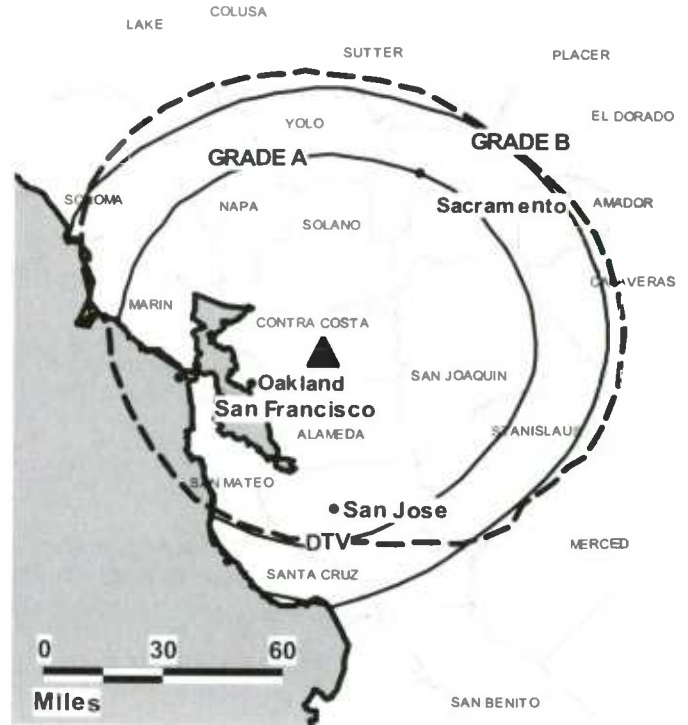
**John Tefertiller**, Operations Manager & Chief Engineer.

**Lucy Nazareno-Self**, Program Director & Traffic Manager.

**Danny Angotti**, Production Manager.

**Rates:** On request.

**KTFK-TV BPCT-19890905KE GRANTED: 3/23/1990**



© 2006 Warren Communications News

**City of License:** Stockton. **Station DMA:** Sacramento-Stockton-Modesto, CA.

**Rank:** 19.

Circulation © 2005 Nielsen. Coverage based on Nielsen study.

GrandTotal	Cable	Non-cable	Total
	TV Households	TV Households	TV Households
Estimated Station Totals *	225,990	0	225,990
Average Weekly Circulation (2005)	13,057	0	13,057
Average Daily Circulation (2005)			4,594
Station DMA Total	Cable	Non-cable	Total
	TV Households	TV Households	TV Households
Estimated Station Totals *	225,990	0	225,990
Average Weekly Circulation (2005)	13,057	0	13,057
Average Daily Circulation (2005)			4,594

\*Estimated station totals are sums of the Nielsen TV and Cable TV household estimates for each county in which the station registers viewing of more than 5% as per the Nielsen Survey Methods.

# California — Tijuana, Mexico

**XETV**  
**Ch. 6**

**Network Service:** FOX.

**Licensee:** Radio-Television S.A. de C.V.

**Studio:** 8253 Ronson Rd., San Diego, CA 92111.

**Mailing Address:** 8253 Ronson Rd., San Diego, CA 92111.

**Phone:** 858-279-6666. **Fax:** 858-268-9388.

**E-mail:** comments@fox6.com

**Web Site:** http://www.fox6.com

**Technical Facilities:** Channel No. 6 (82-88 MHz). Authorized power: 100-kw visual, 50-kw aural. Antenna: 1000-ft above av. terrain, 550-ft. above ground, 1423-ft. above sea level.

Latitude	32°	30'	49"
Longitude	117°	01'	08"

**Transmitter:** Mount San Antonio, Tijuana, Baja California, Mexico.

**Note:** Latitude and longitude coordinates shown are based on the North American Datum of 1927 (NAD 27) as currently required by the Mass Media Bureau of the FCC.

**Multichannel TV Sound:** Stereo only.

**Satellite Earth Station:** Transmitter Harris; Scientific-Atlanta, 10-meter.

**Ownership:** Grupo Televisa (Group Owner).

**Began Operation:** February 18, 1953.

**Represented (sales):** Blair Television.

**Represented (legal):** Leventhal, Senter & Lerman PLLC.

**Personnel:**

**Richard Jones**, Vice President & General Manager.

**Rodrigo Salazar**, Vice President & Chief Financial Officer.

**Chuck Dunning**, General Sales Manager.

**Dennis Doty**, Chief Engineer.

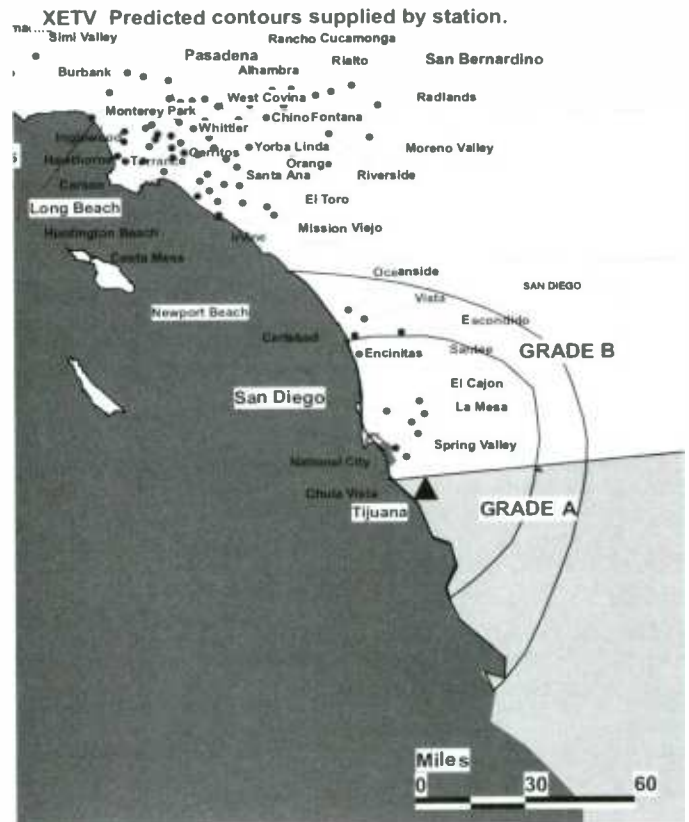
**Harry Melkerson**, Regional Sales Manager.

**Arturo Mendez**, Director General.

**Judy Albrecht**, Promotion Director.

**Lilia Perkins**, Traffic Manager.

**Highest 30 Sec. Rate:** \$10,000.



**City of License:** Tijuana, Mexico. **Station DMA:** San Diego, CA. **Rank:** 26.

Circulation © 2005 Nielsen. Coverage based on Nielsen study.

GrandTotal	Cable TV Households	Non-cable TV Households	Total TV Households
Estimated Station Totals *	846,600	179,130	1,025,730
Average Weekly Circulation (2005)	424,993	66,278	491,271
Average Daily Circulation (2005)			166,168
Station DMA Total	Cable TV Households	Non-cable TV Households	Total TV Households
Estimated Station Totals *	846,600	179,130	1,025,730
Average Weekly Circulation (2005)	424,993	66,278	491,271
Average Daily Circulation (2005)			166,168

\*Estimated station totals are sums of the Nielsen TV and Cable TV household estimates for each county in which the station registers viewing of more than 5% as per the Nielsen Survey Methods.



**XEWT-TV**  
**Ch. 12**

**Network Service:** IND.

**Licensee:** Televisora de Calimex S.A., Calle Canal, Tijuana, Baja CA, No. 4400, Col. Juarez, Mexico 22000.

**Studio:** Calle Canal 12, No. 4400, Tijuana, BC MEXICO.

**Mailing Address:** Box 434537, San Diego, CA 92143-4537.

**Phone:** 664-684-4820. **Fax:** 664-684-5631.

**Technical Facilities:** Channel No. 12 (204-210 MHz). Authorized power: 325-kw visual, 32.5-kw aural. Antenna: 810-ft above av. terrain, 429-ft. above ground, 788-ft. above sea level.

Latitude	32°	30'	06"
Longitude	117°	02'	23"

**Transmitter:** Monte San Antonio, Tijuana, Baja California, Mexico.

**Note:** Latitude and longitude coordinates shown are based on the North American Datum of 1927 (NAD 27) as currently required by the Mass Media Bureau of the FCC.

**Multichannel TV Sound:** Stereo and separate audio program.

**Satellite Earth Station:** Transmitter NEC; Chapparral, 5-meter C-band; International Satellite receivers.

**News Services:** UPI, Infomex.

**Ownership:** Televisora de Calimex S.A. (Group Owner).

**Began Operation:** July 12, 1960.

**Represented (sales):** Energy Communications.

**Personnel:**

**Ricardo Azcarraga,** Station Manager.

**Jose Marquez,** Manager.

**Kathia Bustillos,** Sales Manager.

**Ricardo Jimenez,** Promotion Manager.

**Eloy Saldivar,** Business Manager.

**Marco Jacome,** Traffic Manager.

**Salvador Hernandez,** Engineer Manager.

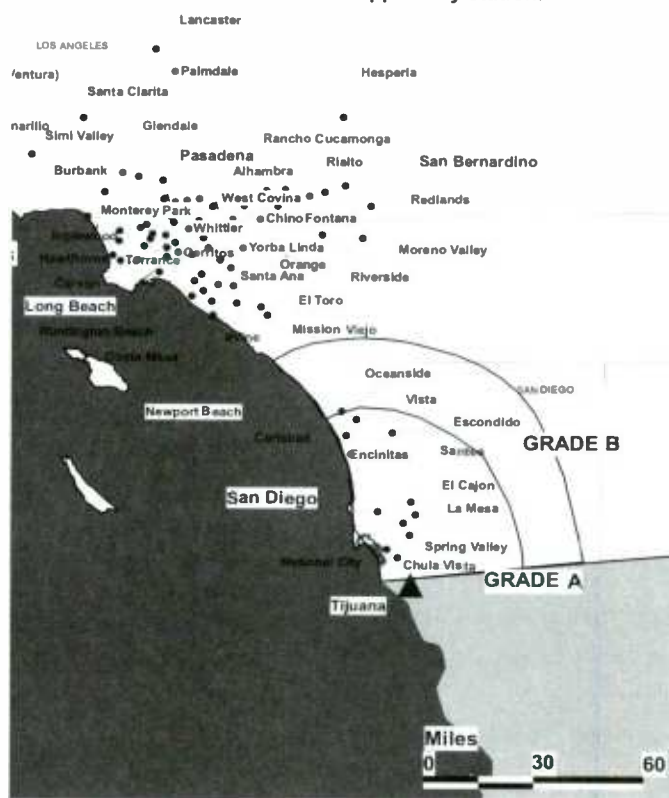
**Fernando Del Monte,** News Director.

**Arturo Fuentes,** Operations Manager.

**Margarita Bustamante,** Production Manager.

**Highest 30 Sec. Rate:** \$525.

XEWT-TV Predicted contours supplied by station.



© 2006 Warren Communications News

**City of License:** Tijuana, Mexico. **Station DMA:** San Diego, CA. **Rank:** 26.

Circulation © 2005 Nielsen. Coverage based on Nielsen study.

GrandTotal	Cable TV Households	Non-cable TV Households	Total TV Households
Estimated Station Totals *	0	179,130	179,130
Average Weekly Circulation (2005)	0	20,779	20,779
Average Daily Circulation (2005)			4,837
Other DMA Total	Cable TV Households	Non-cable TV Households	Total TV Households
Estimated Station Totals *	0	179,130	179,130
Average Weekly Circulation (2005)	0	20,779	20,779
Average Daily Circulation (2005)			4,837

\*Estimated station totals are sums of the Nielsen TV and Cable TV household estimates for each county in which the station registers viewing of more than 5% as per the Nielsen Survey Methods.



**KVMD-DT**

**Ch. 23**

**Network Service:** IND.

**Licensee:** KVMD Lincensee Co. LLC, 2323 Corinth Ave., West Los Angeles, CA 90064.

**Studio:** 6448 Hallee Rd., Suite 3, Joshua Tree, CA 92252.

**Mailing Address:** 6448 Hallee Rd., No. 3, Joshua Tree, CA 92252.

**Phone:** 760-366-9881. **Fax:** 760-366-1342.

**E-mail:** kvmdtv31@aol.com

**Technical Facilities:** Channel No. 23 (524-530 MHz). Authorized power: 150-kw max. visual. Antenna: 2572-ft above av. terrain, 138-ft. above ground, 8038-ft. above sea level.

Latitude	34°	02'	17"
Longitude	116°	48'	47"

**Note:** Latitude and longitude coordinates shown are based on the North American Datum of 1927 (NAD 27) as currently required by the Mass Media Bureau of the FCC.

**Ownership:** Ronald Ulloa (Group Owner).

**Began Operation:** August 1, 2002. Analog operations ceased June 1, 2003.

**Personnel:**

Larry Peterson, General Manager.

Ken Brawn, Chief Engineer.

**City of License:** Twentynine Palms. **Station DMA:** Los Angeles, CA. **Rank:** 2.

**Nielsen Data:** Not available.

**KVMD-DT BPCDT-19991101AIP GRANTED: 9/18/2001**



© 2006 Warren Communications News

**KFSF-DT**  
**Ch. 34**

**Network Service:** TEL.

**Licensee:** Golden Link TV Inc., 832 Folsom St., Suite 700, San Francisco, CA 94107.

**Studio:** 50 Fremont, 41st Floor, San Francisco, CA 94105.

**Mailing Address:** 50 Fremont, 41st Floor, San Francisco, CA 94105.

**Phone:** 415-538-6466. **Fax:** 415-538-8053.

**E-mail:** mwellbeloved@univision.net

**Web Site:** http://www.univision.com

**Technical Facilities:** Channel No. 34 (590-596 MHz). Authorized power: 200-kw max. visual. Antenna: 1375-ft above av. terrain, 643-ft. above ground, 1476-ft. above sea level.

Latitude	37°	45'	19"
Longitude	122°	27'	06"

**Transmitter:** Mount Sutro Tower, One La Avanzada Rd.

**Note:** Latitude and longitude coordinates shown are based on the North American Datum of 1927 (NAD 27) as currently required by the Mass Media Bureau of the FCC.

**Ownership:** Univision Communications Inc. (Group Owner); Whitehead Media Inc. (Group Owner).

**Began Operation:** Station operating; no on-air date.

**Represented (legal):** Dow, Lohnes & Albertson PLLC.

**Represented (engineering):** John F. X. Browne & Associates PC.

**Personnel:**

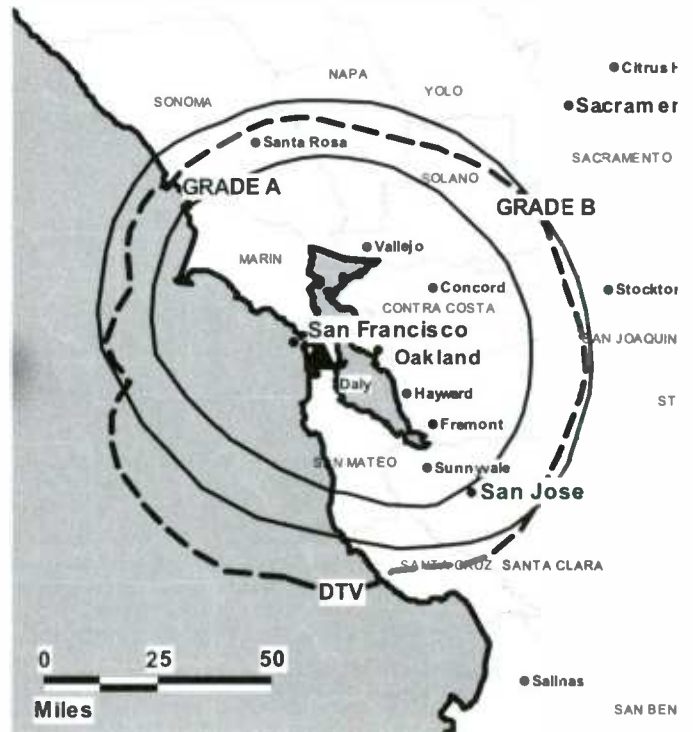
**Marcela Medina**, President & General Manager.

**Ernie Rizzuti**, General Sales Manager.

**Emilio Solares**, Local Sales Manager.

**Mike Roberts**, Chief Engineer.

**KFSF-DT BPCDT-981023KF GRANTED: 5/7/2001**



© 2006 Warren Communications News

**Michele Rosenfeld**, Traffic Manager.

**City of License:** Vallejo. **Station DMA:** San Francisco-Oakland-San Jose, CA.

**Rank:** 6.

**Nielsen Data:** Not available.

**KFSF-TV**  
**Ch. 66**

**Network Service:** TEL.

**Licensee:** Telefutera San Francisco LLC, 1999 Avenue of the Stars, Suite 3050, Los Angeles, CA 90067.

**Studio:** 50 Fremont, 41st Floor, San Francisco, CA 94105.

**Mailing Address:** 50 Fremont, 41st Floor, San Francisco, CA 94105.

**Phone:** 415-538-6466. **Fax:** 415-538-8053.

**E-mail:** mwellbeloved@univision.net

**Web Site:** http://www.univision.com

**Technical Facilities:** Channel No. 66 (782-788 MHz). Authorized power: 3459-kw max. & 912-kw horizontal visual, 346.6-kw & 91.2-kw horizontal aural. Antenna: 1529-ft above av. terrain, 797-ft. above ground, 1631-ft. above sea level.

Latitude	37°	45'	20"
Longitude	122°	27'	05"

**Transmitter:** Mount Sutro Tower, San Francisco.

**Digital Facilities:** Channel No. 34 (590-596 MHz). Power: 200-kw max. visual. Antenna: 1375-ft above av. terrain, 643-ft. above ground, 1476-ft. above sea level.

Latitude	37°	45'	19"
Longitude	122°	27'	06"

**FCC Digital File Number:** BPCDT-981023KF. Granted: May 07, 2001.

**Note:** Latitude and longitude coordinates shown are based on the North American Datum of 1927 (NAD 27) as currently required by the Mass Media Bureau of the FCC.

**Multichannel TV Sound:** Stereo and separate audio program.

**Satellite Earth Station:** Transmitter NEC; Scientific-Atlanta, 5-meter C-band; Scientific-Atlanta receivers.

**News Service:** WTN.

**Ownership:** Univision Communications Inc. (Group Owner); Whitehead Media Inc. (Group Owner).

**Began Operation:** November 25, 1986.

**Represented (legal):**

**Represented (engineering):**

**Personnel:**

**Marcela Medina,** President & General Manager.

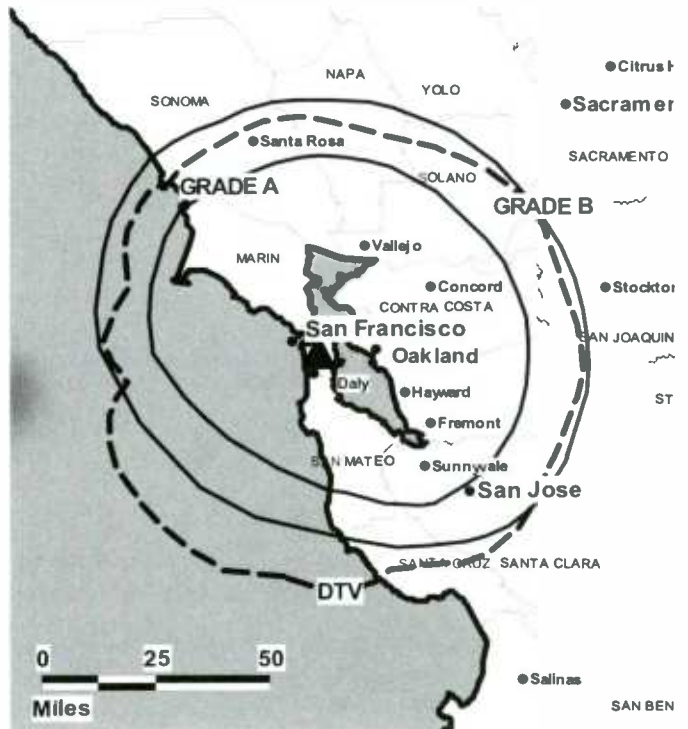
**Ernie Rizzuti,** General Sales Manager.

**Emilio Solares,** Local Sales Manager.

**Mike Roberts,** Chief Engineer.

**Michele Rosenfeld,** Traffic Manager.

**KFSF-TV BMPCT-19860925KM GRANTED: 10/9/1986**



© 2006 Warren Communications News

**Highest 30 Sec. Rate:** \$400.

**City of License:** Vallejo. **Station DMA:** San Francisco-Oakland-San Jose, CA.

**Rank:** 6.

Circulation © 2005 Nielsen. Coverage based on Nielsen study.

GrandTotal	Cable TV Households	Non-cable TV Households	Total TV Households
Estimated Station Totals *	932,150	459,890	1,392,040
Average Weekly Circulation (2005)	70,037	41,243	111,280
Average Daily Circulation (2005)			47,016
Station DMA Total	Cable TV Households	Non-cable TV Households	Total TV Households
Estimated Station Totals *	932,150	459,890	1,392,040
Average Weekly Circulation (2005)	70,037	41,243	111,280
Average Daily Circulation (2005)			47,016

\*Estimated station totals are sums of the Nielsen TV and Cable TV household estimates for each county in which the station registers viewing of more than 5% as per the Nielsen Survey Methods.

**KJLA**  
**Ch. 57**

**Network Service:** IND.

**Licensee:** KJLA LLC, 2323 Corinth Ave., West Los Angeles, CA 90064.

**Studio:** 2323 Corinth Ave., West Los Angeles, CA 90064.

**Mailing Address:** 2323 Corinth Ave., West Los Angeles, CA 90064.

**Phone:** 310-943-5288; 800-588-5788. **Fax:** 310-943-5299.

**E-mail:** kbrown@kjla.com

**Web Site:** http://www.kjla.com

**Technical Facilities:** Channel No. 57 (728-734 MHz). Authorized power: 5000-kw max. visual. Antenna: 1739-ft above av. terrain, 305-ft. above ground, 2615-ft. above sea level.

Latitude 34° 19' 49"  
Longitude 119° 01' 22"

**Transmitter:** South Mountain, 2.6-mi. SE of Santa Paula.

**Digital Facilities:** Channel No. 49 (680-686 MHz). Power: 1000-kw visual, aural. Antenna: 3074-ft above av. terrain, 283-ft. above ground, 5991-ft. above sea level.

Latitude 34° 13' 35"  
Longitude 118° 03' 57"

**FCC Digital File Number:** BPCOT-19991101AFT. Granted: August 16, 2004.

**Note:** Latitude and longitude coordinates shown are based on the North American Datum of 1927 (NAD 27) as currently required by the Mass Media Bureau of the FCC.

**Satellite Earth Stations:** Transmitter Comark; Scientific-Atlanta, 4.5-meter; Paraflex, 4.5-meter KC-band; Standard Communications receivers.

**SNG Mobile Dish:** 4.5-meter .

**Ownership:** Costa de Oro Television Inc. (Group Owner).

**Began Operation:** October 1, 1990.

**Represented (legal):** Thompson, Hine & Flory.

**Represented (engineering):** Merrill Weiss & Associates.

**Personnel:**

Walter Ulloa, President.

Francis X. Wilkinson, Vice President & General Manager.

Richard Geanda, General Sales Manager.

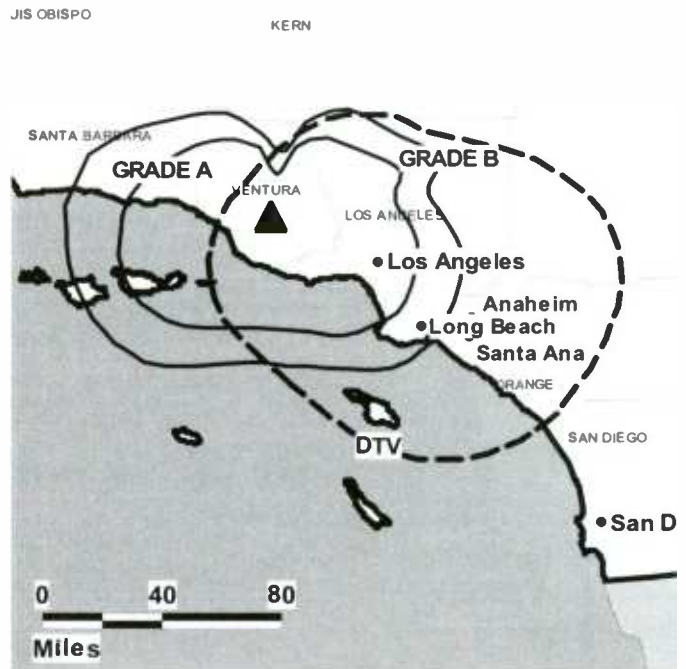
Ken Brown, Chief Engineer.

Ed Safa, Chief Financial Officer.

Luis Cardenas, Program Director.

Flavio Morales, Production Manager.

**KJLA BPCT-19990715KH GRANTED: 11/4/1999**



Elizabeth Gallegos, Traffic Manager.

**Highest 30 Sec. Rate:** \$300.

**City of License:** Ventura. **Station DMA:** Los Angeles, CA. **Rank:** 2.

Circulation © 2005 Nielsen. Coverage based on Nielsen study.

GrandTotal	Cable	Non-cable	Total
	TV Households	TV Households	TV Households
Estimated Station Totals *	469,440	0	469,440
Average Weekly Circulation (2005)	28,703	0	28,703
Average Daily Circulation (2005)			4,420
Station DMA Total	Cable	Non-cable	Total
	TV Households	TV Households	TV Households
Estimated Station Totals *	469,440	0	469,440
Average Weekly Circulation (2005)	28,703	0	28,703
Average Daily Circulation (2005)			4,420

\*Estimated station totals are sums of the Nielsen TV and Cable TV household estimates for each county in which the station registers viewing of more than 5% as per the Nielsen Survey Methods.

**KJLA-DT**  
**Ch. 49**

**Network Service:** IND.

**Licensee:** KJLA LLC, 2323 Corinth Ave., West Los Angeles, CA 90064.

**Studio:** 2323 Corinth Ave., West Los Angeles, CA 90064.

**Mailing Address:** 2323 Corinth Ave., West Los Angeles, CA 90064.

**Phone:** 310-943-5288; 800-588-5788. **Fax:** 310-943-5299.

**E-mail:** fwilkinson@kjla.com

**Web Site:** http://www.kjla.com

**Technical Facilities:** Channel No. 49 (680-686 MHz). Authorized power: 1000-kw visual, aural. Antenna: 3074-ft above av. terrain, 283-ft. above ground, 5991-ft. above sea level.

Latitude	34°	13'	35"
Longitude	118°	03'	57"

**Note:** Latitude and longitude coordinates shown are based on the North American Datum of 1927 (NAD 27) as currently required by the Mass Media Bureau of the FCC.

**Ownership:** Costa de Oro Television Inc. (Group Owner).

**Began Operation:** May 1, 2002.

**Represented (legal):** Thompson, Hine & Flory LLP.

**Represented (engineering):** Merrill Weiss Group.

**Personnel:**

**Walter Ulloa**, President.

**Francis X. Wilkinson**, Vice President & General Manager.

**Richard Geanda**, General Sales Manager.

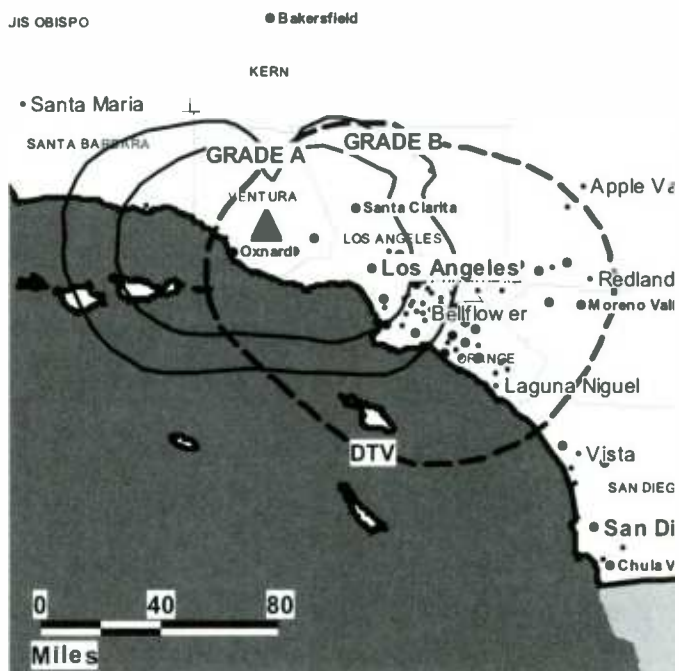
**Ken Brown**, Chief Engineer.

**Ed Safa**, Chief Financial Officer.

**Luis Cardenas**, Program Director.

**Flavio Morales**, Production Manager.

KJLA-DT B MPCDT-20040112ABL GRANTED: 8/16/2004



© 2006 Warren Communications News

**Elizabeth Gallegos**, Traffic Manager.

**Highest 30 Sec. Rate:** \$300.

**City of License:** Ventura. **Station DMA:** Los Angeles, CA. **Rank:** 2.

**Nielsen Data:** Not available.

**KMPH**  
**Ch. 26**

**Network Service:** FOX.

**Licensee:** KMPH(TV) License LLC, 500 S. Chinowth Rd., Visalia, CA 93277.

**Studio:** 5111 E. McKinley Ave., Fresno, CA 93727.

**Mailing Address:** 5111 E. McKinley Ave., Fresno, CA 93727.

**Phone:** 559-255-2600; 559-733-7800. **Fax:** 559-255-0275.

**E-mail:** rgadley@kmp.com

**Web Site:** http://www.kmp.com

**Technical Facilities:** Channel No. 26 (542-548 MHz). Authorized power: 3240-kw max. visual. Antenna: 2599-ft above av. terrain, 456-ft. above ground, 8364-ft. above sea level.

Latitude 36° 40' 02"  
Longitude 118° 52' 42"

**Transmitter:** Big Baldy Ridge, Sequoia National Forest, Tulare County.

**Digital Facilities:** Channel No. 28 (554-560 MHz). Power: 219-kw max. visual. Antenna: 2503-ft above av. terrain, 377-ft. above ground.

Latitude 36° 40' 02"  
Longitude 118° 52' 42"

**FCC Digital File Number:** BPCDT-19991001AAM. Granted: January 04, 2001.

**Note:** Latitude and longitude coordinates shown are based on the North American Datum of 1927 (NAD 27) as currently required by the Mass Media Bureau of the FCC.

**Multichannel TV Sound:** Stereo only.

**Satellite Earth Stations:** Transmitter Comark; Uniden, 3.7-meter KC-band; Chaparral, 3.7-meter KC-band; Agile Omni, 4.5-meter KC-band; Scientific-Atlanta, 7-meter C-band.

**News Services:** Fox NewsEdge, CNN Newsource, AP.

**Ownership:** Pappas Telecasting Companies (Group Owner).

**Began Operation:** October 11, 1971.

**Represented (sales):** TeleRep Inc.

**Represented (legal):** Fletcher, Heald & Hildreth PLC.

**Represented (engineering):** Smith & Fisher.

**Represented (engineering):** Cecil Lynch.

**Personnel:**

Harry J. Pappas, President & Chief Executive Officer.

Howard Shrier, Senior Executive Vice President & Chief Operating Officer.

Dennis J. Davis, Senior Executive Vice President & Chief Financial Officer.

LeBon G. Abercrombie, Senior Executive Vice President, Planning & Development.

Debbie Sweeney, Senior Vice President & Program Director.

Dale Kelly, Senior Vice President & Engineering Director.

Charles W. Pfaff, Vice President & General Manager.

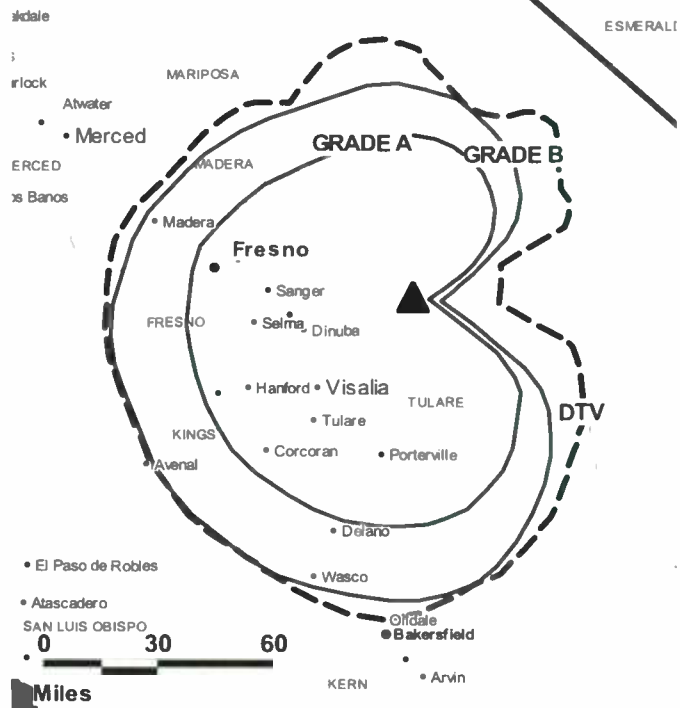
Tom C. Long, General Sales Manager.

Ken Felder, Local Marketing Manager.

Chase Ballou, National Marketing Manager.

Roger Gadley, News Director.

**KMPH BMPCT-19941003KF GRANTED: 12/9/1994**



© 2006 Warren Communications News

Barbara Amerine, Office Manager.

Carlton Simmons, Assistant Chief Engineer.

Janet Williams, Traffic Manager.

Mark Hodorowski, Creative Services Director.

**Rates:** On request.

**City of License:** Visalia. **Station DMA:** Fresno-Visalia, CA. **Rank:** 56.

Circulation © 2005 Nielsen. Coverage based on Nielsen study.

GrandTotal	Cable TV Households	Non-cable TV Households	Total TV Households
Estimated Station Totals *	243,140	342,350	585,490
Average Weekly Circulation (2005)	134,677	153,666	288,343
Average Daily Circulation (2005)			139,311
Station DMA Total	Cable TV Households	Non-cable TV Households	Total TV Households
Estimated Station Totals *	243,140	277,930	521,070
Average Weekly Circulation (2005)	134,677	149,930	284,607
Average Daily Circulation (2005)			138,860
Other DMA Total	Cable TV Households	Non-cable TV Households	Total TV Households
Estimated Station Totals *	0	64,420	64,420
Average Weekly Circulation (2005)	0	3,736	3,736
Average Daily Circulation (2005)			451

\*Estimated station totals are sums of the Nielsen TV and Cable TV household estimates for each county in which the station registers viewing of more than 5% as per the Nielsen Survey Methods.



**KMPH-DT**  
**Ch. 28**

**Network Service:** FOX.

**Licensee:** KMPH(TV) License LLC, 500 S. Chinowth Rd., Visalia, CA 93277.

**Studio:** 5111 E. McKinley Ave., Fresno, CA 93727.

**Mailing Address:** 5111 E. McKinley Ave., Fresno, CA 93727.

**Phone:** 559-255-2600. **Fax:** 559-255-0275.

**E-mail:** rgadley@kmp.com

**Web Site:** http://www.kmp.com

**Technical Facilities:** Channel No. 28 (554-560 MHz). Authorized power: 219-kw max. visual. Antenna: 2503-ft above av. terrain, 377-ft. above ground.

Latitude	36°	40'	02"
Longitude	118°	52'	42"

**Note:** Latitude and longitude coordinates shown are based on the North American Datum of 1927 (NAD 27) as currently required by the Mass Media Bureau of the FCC.

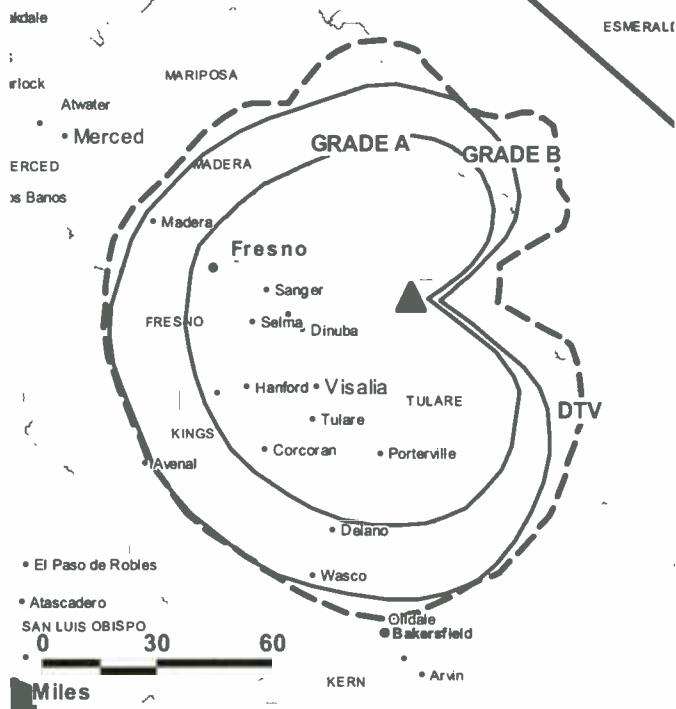
**Ownership:** Pappas Telecasting Companies (Group Owner).

**Began Operation:** November 1, 2002.

**Personnel:**

- Harry Pappas**, President & Chief Executive Officer.
- Howard Shrier Sen. Exec. Vice President & CDO**
- Dennis Davis**, Senior Executive Vice President & CFO.
- LeBon G. Abercrombie**, Senior Executive Vice President, Planning & Development.
- Debbie Sweeney**, Senior Vice President & Program Director.
- Dale Kelly**, Senior Vice President & Engineering Director.
- Charles W. Pfaff**, Vice President & General Manager.
- Chase Ballou**, National Sales Manager.
- Ken Felder**, Local Sales Manager.
- Tom Long**, General Sales Manager.
- Roger Gadley**, News Director.

**KMPH-DT BPCDT-19991001AAM GRANTED: 1/4/2001**



© 2006 Warren Communications News

**Carlton Simmons Dresser**, Assistant Chief Engineer.

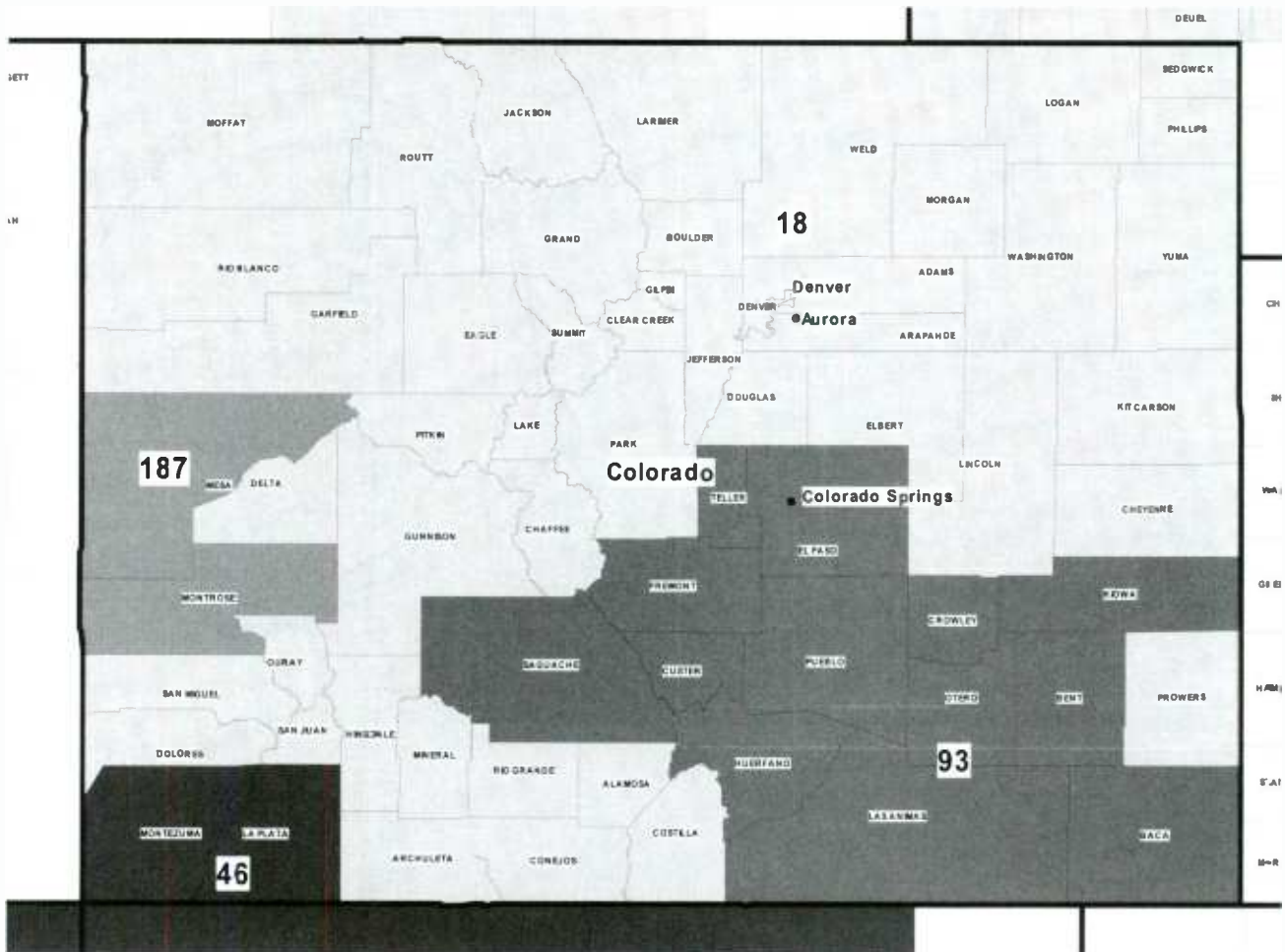
**Barbara Amerine**, Office Manager.

**Janet Williams**, Traffic Manager.

**Mark Hodorowski**, Creative Services Director.

**City of License:** Visalia. **Station DMA:** Fresno-Visalia, CA. **Rank:** 56.

**Nielsen Data:** Not available.



© 2006 Warren Communications News

MARKET	NIELSEN DMA TV HOUSEHOLDS	RANK	MARKET AREA COMMERCIAL STATIONS
Denver, CO	1,415,180	18	KCEC (50); KCNC-DT (35); KCNC-TV (4); KDEN (25); KDEN-DT (29); KDVR (31); KDVR-DT (32); KFCT (22); KFCT-DT (21); KMAS-DT (10); KMAS-TV (24); KMGH-DT (17); KMGH-TV (7); KPXC-DT (43); KPXC-TV (59); KREG-DT (23); KREG-TV (3); KTFD-DT (15); KTFD-TV (14); KTVD (20); KUPN (3); KUSA-DT (16); KUSA-TV (9); KWGN-DT (34); KWGN-TV (2); KWHD (53); KWHD-DT (46)
Albuquerque-Santa Fe, NM	653,680	46	KASA-DT (27); KASA-TV (2); KASY-DT (45); KASY-TV (50); KBIM-DT (41); KBIM-TV (10); KCHF (11); KCHF-DT (10); KHFT (29); KHFT-DT (16); KLUZ-DT (42); KLUZ-TV (41); KNAT-DT (24); KNAT-TV (23); KOAT-DT (21); KOAT-TV (7); KOB-DT (26); KOB-TV (4); KOCT (6); KOCT-DT (19); KOFT-DT (8); KOVT (10); KOVT-DT (12); KREZ-DT (15); KREZ-TV (6); KRPV (27); KRPV-DT (28); KRQE (13); KRQE-DT (16); KTEL-TV (25); KTFQ-TV (14); KTLN-TV (33); KWBO (19); KWBO-DT (29)
Colorado Springs-Pueblo, CO	315,010	93	KKTV (11); KKTV-DT (10); KOAA-TV (5); KRDO-DT (24); KRDO-TV (13); KXRM-DT (22); KXRM-TV (21)
Grand Junction-Montrose, CO	65,190	187	KFOX (4); KFOX-DT (15); KJCT-DT (7); KJCT-TV (8); KKCO (11); KKCO-DT (12); KREX-DT (2); KREX-TV (5); KREY-DT (13); KREY-TV (10)

**Colorado Digital Station Totals as of October 1, 2005**

	VHF	UHF	TOTAL
Commercial Television	6	15	21
Educational Television	0	6	6
	6	21	27

**Colorado Analog Station Totals as of October 1, 2005**

	VHF	UHF	TOTAL
Commercial Television	15	11	26
Educational Television	3	2	5
	18	13	31

**KTFD-DT**  
**Ch. 15**

**Network Service:** TEL.

**Grantee:** Roberts Broadcasting Co. of Denver, 1408 N. Kingshighway Blvd., Suite 300, St. Louis, MO 63113.

**Studio:** 777 Grant St., Denver, CO 80203.

**Mailing Address:** 777 Grant St., Denver, CO 80203.

**Phone:** 303-832-1414. **Fax:** 303-832-1561.

**Web Site:** <http://www.univision.net>

**Technical Facilities:** Channel No. 15 (476-482 MHz). Authorized power: 200-kw max. visual, aural. Antenna: 1152-ft above av. terrain, 138-ft. above ground, 7825-ft. above sea level.

Latitude	39°	40'	17"
Longitude	105°	13'	06"

**Note:** Latitude and longitude coordinates shown are based on the North American Datum of 1927 (NAD 27) as currently required by the Mass Media Bureau of the FCC.

**Ownership:** St. Louis/Denver LLC (Group Owner).

**Began Operation:** Station operating under Special Temporary Authority at 3.9-kw max. visual; no on-air date

**Personnel:**

**Maria Carrera**, Station Manager.

**Mario Carrera**, Sales & Marketing Director.

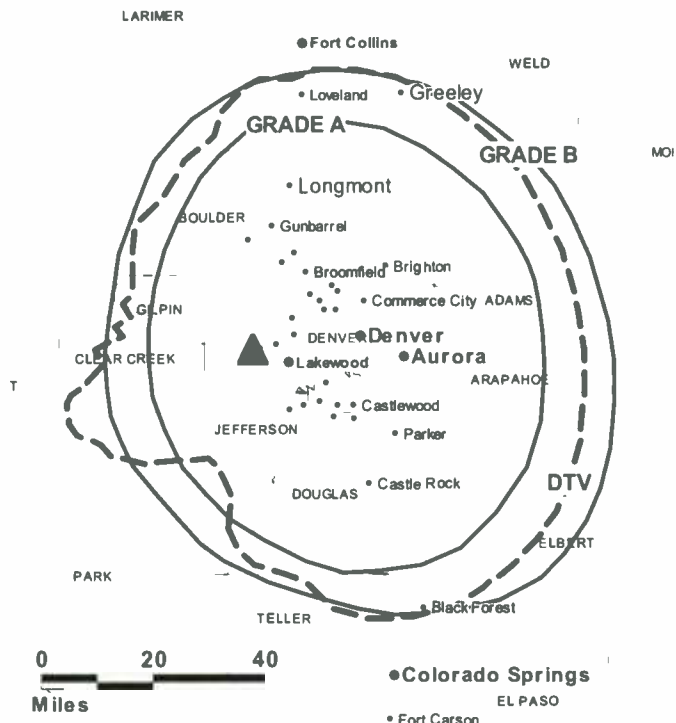
**Gail Shaw**, Local Sales Manager.

**Adolpho Cardenas**, News Director & Promotion Director.

**Azael Villanueva**, Chief Engineer.

**Erma Atencio**, Traffic Manager.

KTFD-DT BMPCDT-20040624ACV GRANTED: 8/16/2004



**City of License:** Boulder. **Station DMA:** Denver, CO. **Rank:** 18.  
**Nielsen Data:** Not available.

**KTFD-TV**  
**Ch. 14**

**Network Service:** TEL.

**Licensee:** Roberts Broadcasting Co. of Denver, 1408 N. Kingshighway Blvd., Suite 300, St. Louis, MO 63113.

**Studio:** 777 Grant St., Denver, CO 80203.

**Mailing Address:** 777 Grant St., Denver, CO 80203.

**Phone:** 303-832-1414. **Fax:** 303-832-1561.

**Web Site:** <http://www.univision.net>

**Technical Facilities:** Channel No. 14 (470-476 MHz). Authorized power: 5000-kw max. visual, 500-kw aural. Antenna: 1119-ft above av. terrain, 829-ft. above ground, 7968-ft. above sea level.

Latitude 39° 43' 53"  
Longitude 105° 14' 08"

Requests modification of CP for change to 1152-ft above av. terrain, 139-ft. above ground, 7825-ft. above sea level; lat. 39° 40' 18", long. 105° 13' 12", transmitter to Mount Morrison. BMPCT-960716KL.

**Transmitter:** 689ft. SSW of Ch. 2 facility, Lookout Mnt. antenna farm, 1.5mi. SW of Golden.

**Digital Facilities:** Channel No. 15 (476-482 MHz). Power: 200-kw max. visual, aural. Antenna: 1152-ft above av. terrain, 138-ft. above ground, 7825-ft. above sea level.

Latitude 39° 40' 17"  
Longitude 105° 13' 06"

**FCC Digital File Number:** BPCDT-19991101AHP. Granted: August 16, 2004.

**Note:** Latitude and longitude coordinates shown are based on the North American Datum of 1927 (NAD 27) as currently required by the Mass Media Bureau of the FCC.

**Ownership:** St. Louis/Denver LLC (Group Owner).

**Began Operation:** February 22, 1996. Univision Communications Inc. acquired 44% equity interest in Roberts Brothers Broadcasting LLC in 2001. Transfer of voting rights to St. Louis/Denver LLC (Roberts Brothers Broadcasting LLC & TeleFutura/Univision) approved by FCC February 10, 2003.

**Represented (legal):** Fletcher, Heald & Hildreth PLC.

**Represented (engineering):** Biby Engineering Service, PC.

**Personnel:**

**Maria Carrera,** Station Manager.

**Mario Carrera,** Sales & Marketing Director.

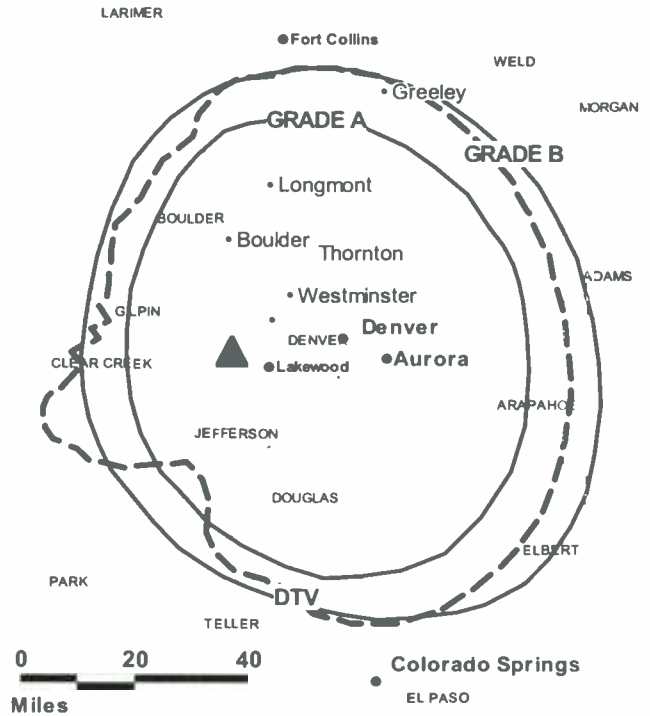
**Gail Shaw,** Local Sales Manager.

**Adolpho Cardenas,** News Director & Promotion Director.

**Azael Villanueva,** Chief Engineer.

**Erma Atencia,** Traffic Manager.

**KTFD-TV BMPCT-19920612KG GRANTED: 3/31/1994**



© 2006 Warren Communications News

**Highest 30 Sec. Rate:** \$250.

**City of License:** Boulder. **Station DMA:** Denver, CO. **Rank:** 18.

Circulation © 2005 Nielsen. Coverage based on Nielsen study.

GrandTotal	Cable TV Households	Non-cable TV Households	Total TV Households
Estimated Station Totals *	10,630	144,860	155,490
Average Weekly Circulation (2005)	744	10,590	11,334
Average Daily Circulation (2005)			3,002

Station DMA Total	Cable TV Households	Non-cable TV Households	Total TV Households
Estimated Station Totals *	10,630	144,860	155,490
Average Weekly Circulation (2005)	744	10,590	11,334
Average Daily Circulation (2005)			3,002

\*Estimated station totals are sums of the Nielsen TV and Cable TV household estimates for each county in which the station registers viewing of more than 5% as per the Nielsen Survey Methods.

## Colorado — Castle Rock

**KWHD**  
**Ch. 53**

**Network Service:** IND.

**Licensee:** LeSea Broadcasting of Denver Inc., 61300 S. Ironwood Rd., South Bend, IN 46614.

**Studio:** 12999 E. Jamison Circle, Englewood, CO 80112.

**Mailing Address:** 12999 E. Jamison Circle, Englewood, CO 80112.

**Phone:** 303-799-8853. **Fax:** 303-792-5303.

**E-mail:** mwalker@leseas.com

**Web Site:** <http://www.kwhdtv53.com>

**Technical Facilities:** Channel No. 53 (704-710 MHz). Authorized power: 5000-kw max. & 1000-kw horizontal visual. Antenna: 634-ft above av. terrain, 328-ft. above ground, 6978-ft. above sea level.

Latitude	39°	25'	57"
Longitude	104°	39'	18"

**Transmitter:** 400 County Line Rd., Elizabeth.

**Digital Facilities:** Channel No. 46 (662-668 MHz). Power: 300-kw max. visual. Antenna: 584-ft above av. terrain, 295-ft. above ground.

Latitude	39°	25'	57"
Longitude	104°	39'	18"

**FCC Digital File Number:** BPCDT-19991005AB0. Granted: January 11, 2001.

**Note:** Latitude and longitude coordinates shown are based on the North American Datum of 1927 (NAD 27) as currently required by the Mass Media Bureau of the FCC.

**Ownership:** LeSea Broadcasting Corp. (Group Owner).

**Began Operation:** July 1, 1990.

**Personnel:**

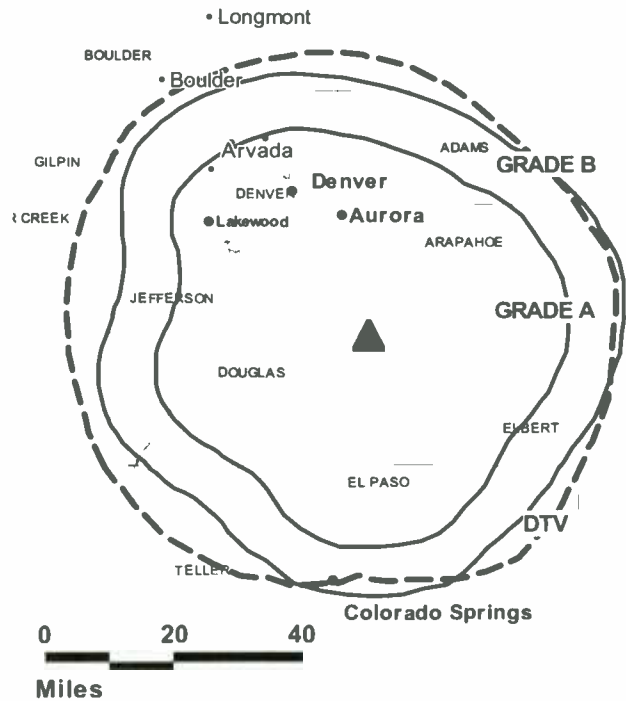
**Mark Walker,** General Manager.

**Idell Stelly,** Office Manager.

**Ron Vincent,** Chief Engineer.

KWHD BPCT-19990922AAV GRANTED: 5/19/2000

MORG



© 2006 Warren Communications News

**Graham Nash,** Production Manager.

**Highest 30 Sec. Rate:** \$200.

**City of License:** Castle Rock. **Station DMA:** Denver, CO. **Rank:** 18.

**Nielsen Data:** Not available.

**KWHD-DT**

**Ch. 46**

**Network Service:** IND.

**Grantee:** LeSea Broadcasting of Denver Inc., 61300 S. Ironwood Rd., South Bend, IN 46614.

**Studio:** 12999 E. Jamison Circle, Englewood, CO 80122.

**Mailing Address:** 12999 E. Jamison Circle, Englewood, CO 80122.

**Phone:** 303-799-8853; 574-291-8200. **Fax:** 303-792-5303.

**E-mail:** mwalker@lesea.com

**Web Site:** http://www.kwhdtv53.com

**Technical Facilities:** Channel No. 46 (662-668 MHz). Authorized power: 300-kw max. visual. Antenna: 584-ft above av terrain, 295-ft. above ground.

Latitude	39°	25'	57"
Longitude	104°	39'	18"

**Note:** Latitude and longitude coordinates shown are based on the North American Datum of 1927 (NAD 27) as currently required by the Mass Media Bureau of the FCC.

**Ownership:** LeSea Broadcasting Corp. (Group Owner).

**Began Operation:** March 21, 2003. Standard Definition. Station operating under Special Temporary Authority at 7-kw max. visual.

**Represented (legal):** John Fiorini.

**Represented (engineering):** Doug Garlinger.

**Personnel:**

**Mark Walker**, Station Manager.

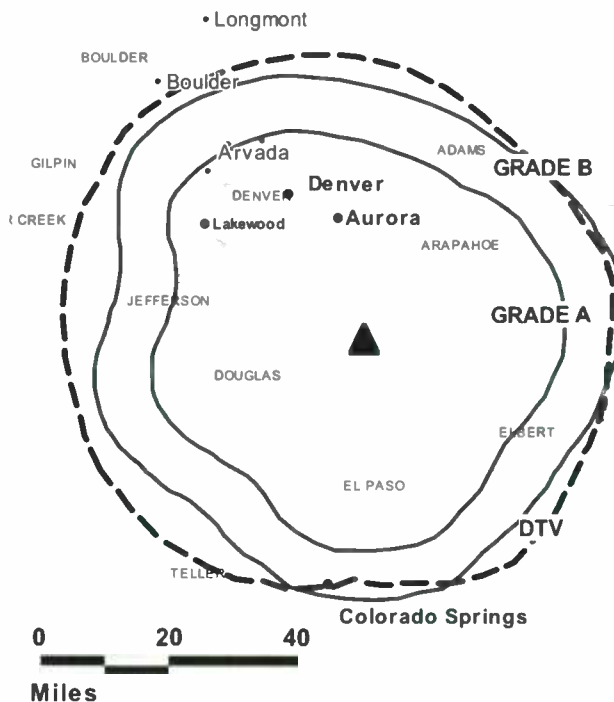
**Ron Vincent**, Chief Engineer.

**Graham Nash**, Production Manager.

**Idell Stelly**, Office Manager.

**KWHD-DT BPCDT-19991005ABO GRANTED: 1/11/2001**

MORG/



© 2006 Warren Communications News

**City of License:** Castle Rock. **Station DMA:** Denver, CO. **Rank:** 18.

**Nielsen Data:** Not available.



**KKTV**  
**Ch. 11**

**Network Service:** CBS.

**Licensee:** Gray Television Licensee Inc., 1750 K St. NW, Suite 1200, Washington, DC 20005.

**Studio:** 3100 N. Nevada Ave., Colorado Springs, CO 80907.

**Mailing Address:** Box 2110, Colorado Springs, CO 80901.

**Phone:** 719-634-2844. **Fax:** 719-632-0808.

**E-mail:** mpuckett@kktv11news.com

**Web Site:** http://www.kktv.com

**Technical Facilities:** Channel No. 11 (198-204 MHz). Authorized power: 234-kw visual, 46.8-kw aural. Antenna: 2380-ft above av. terrain, 351-ft. above ground, 9786-ft. above sea level.

Latitude 38° 44' 41"  
Longitude 104° 51' 41"

**Transmitter:** Cheyenne Mountain.

**Digital Facilities:** Channel No. 10 (192-198 MHz). Power: 20.1-kw visual. Antenna: 2379-ft above av. terrain, 325-ft. above ground.

Latitude 38° 44' 41"  
Longitude 104° 51' 41"

**FCC Digital File Number:** BPCDT-19991029ADY. Granted: February 22, 2001.

**Note:** Latitude and longitude coordinates shown are based on the North American Datum of 1927 (NAD 27) as currently required by the Mass Media Bureau of the FCC.

**Satellite Earth Stations:** Transmitter RCA; Harris, 3.6-meter C-band; RCA, 4.6-meter Ku-band; ADM, 6.1-meter C-band.

**News Services:** CNN Newsource, CBS Newspath, AP.

**Ownership:** Gray Television Inc. (Group Owner).

**Began Operation:** December 7, 1952. Sale to present owner by Benedek Broadcasting Co. LLC approved by FCC August 29, 2002 (Television Digest, Vol. 42:14). Sale to Benedek Broadcasting Co. LLC by The Ackerley Group approved by FCC April 16, 1999 (Vol. 39:1). Sale to The Ackerley Group by Capitol Broadcasting Co. approved by FCC January 18, 1983 (Vol. 22:44). Sale to Capitol by Willard W. Garvey approved June 4, 1969 (Vol. 9:23). Previous sale by James D. & Betty Z. Russell and Gifford Philips approved by FCC July 31, 1963 (Vol. 3:31).

**Represented (sales):** Continental Television Sales.

**Represented (legal):** Wiley, Rein & Fielding.

**Personnel:**

Charles Hogetvedt, General Manager.

Mark Puckett, General & National Sales Manager.

Kathy Valentine, Local Sales Manager.

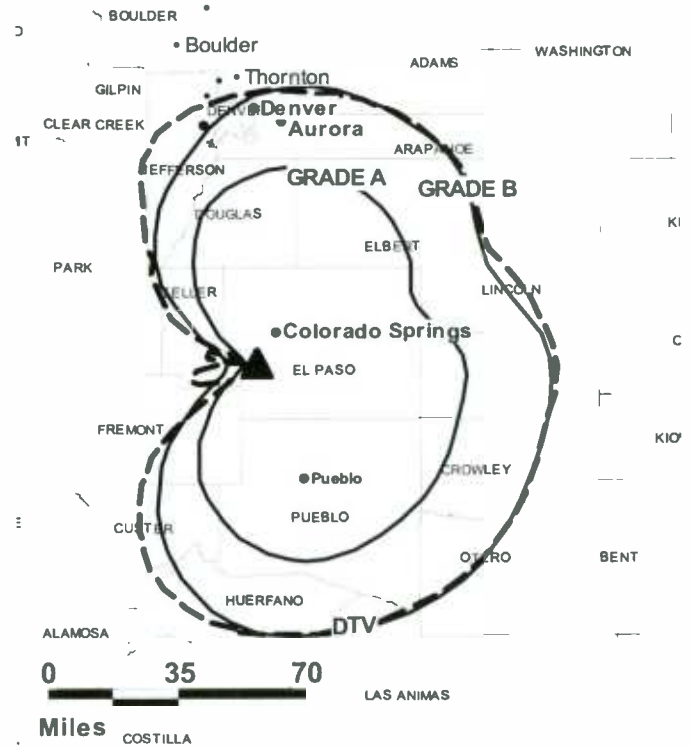
Nick Matesi, News Director.

Tim Timora, Chief Engineer.

Deborah Bullock, Business Manager.

Michelle Hughes, Creative Services & Commercial Director.

**KKTV BPCT-2759 GRANTED: 4/27/1960**



© 2006 Warren Communications News

**Highest 30 Sec. Rate:** \$5000.

**City of License:** Colorado Springs. **Station DMA:** Colorado Springs-Pueblo, CO.

**Rank:** 93.

Circulation © 2005 Nielsen. Coverage based on Nielsen study.

GrandTotal	Cable TV Households	Non-cable TV Households	Total TV Households
Estimated Station Totals *	177,250	135,780	313,030
Average Weekly Circulation (2005)	130,916	89,775	220,691
Average Daily Circulation (2005)			120,829
Station DMA Total	Cable TV Households	Non-cable TV Households	Total TV Households
Estimated Station Totals *	177,250	126,570	303,820
Average Weekly Circulation (2005)	130,916	87,438	218,354
Average Daily Circulation (2005)			119,377
Other DMA Total	Cable TV Households	Non-cable TV Households	Total TV Households
Estimated Station Totals *	0	9,210	9,210
Average Weekly Circulation (2005)	0	2,337	2,337
Average Daily Circulation (2005)			1,452

\*Estimated station totals are sums of the Nielsen TV and Cable TV household estimates for each county in which the station registers viewing of more than 5% as per the Nielsen Survey Methods.

Colorado — Colorado Springs

**KKTV-DT**  
**Ch. 10**

**Network Service:** CBS.

**Licensee:** Gray Television Licensee Inc., 1750 K St. NW, Suite 1200, Washington, DC 20005.

**Studio:** 3100 N. Nevada, Colorado Springs, CO 80907.

**Mailing Address:** 3100 N. Nevada Ave., Colorado Springs, CO 80907.

**Phone:** 719-634-2844. **Fax:** 719-632-0808.

**E-mail:** mpuckett@kktv11news.com

**Web Site:** <http://www.kktv.com>

**Technical Facilities:** Channel No. 10 (192-198 MHz). Authorized power: 20.1-kw visual. Antenna: 2379-ft above av. terrain, 325-ft. above ground.

Latitude	38°	44'	41"
Longitude	104°	51'	41"

**Note:** Latitude and longitude coordinates shown are based on the North American Datum of 1927 (NAD 27) as currently required by the Mass Media Bureau of the FCC.

**Ownership:** Gray Television Inc. (Group Owner).

**Began Operation:** Station operating; no on-air date.

**Represented (legal):** Wiley, Rein & Fielding.

**Represented (sales):** Continental Television Sales.

**Personnel:**

**Charlie Hogetvedt**, General Manager.

**Mark Puckett**, General & National Sales Manager.

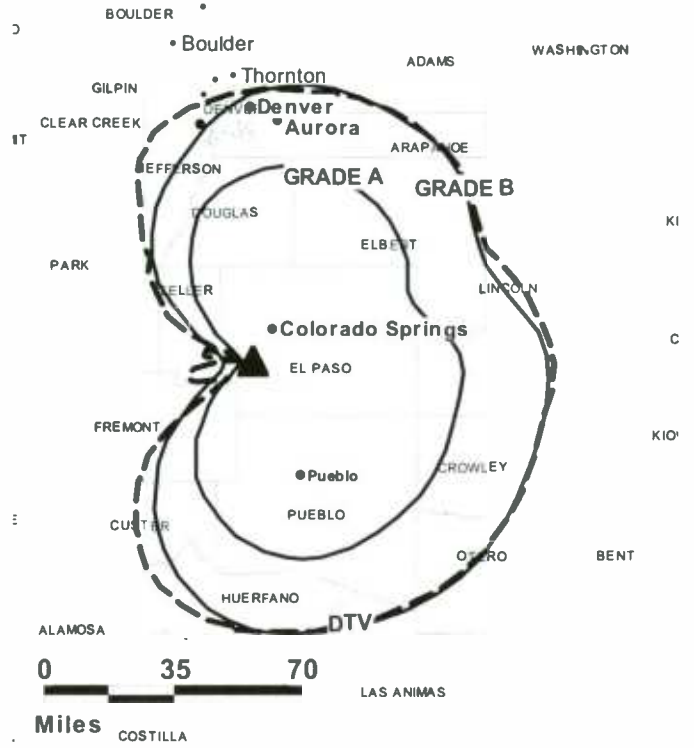
**Kathy Valentine**, Local Sales Manager.

**Nick Matesi**, News Director.

**Tim Timora**, Chief Engineer.

**Deborah Bullock**, Business Manager.

**KKTV-DT BPCDT-19991029ADY GRANTED: 2/22/2001**



© 2006 Warren Communications News

**Michelle Hughes**, Creative Services & Commercial Director.

**City of License:** Colorado Springs. **Station DMA:** Colorado Springs-Pueblo, CO.

**Rank:** 93.

**Nielsen Data:** Not available.

**KRDO-DT**  
**Ch. 24**

**Network Service:** ABC.

**Grantee:** Pikes Peak Broadcasting Co., Box 1457, Colorado Springs, CO 80901-1457.

**Studio:** 399 S. 8th St., Colorado Springs, CO 80905.

**Mailing Address:** Box 1457, Colorado Springs, CO 80901-1457.

**Phone:** 719-632-1515; 719-575-6234. **Fax:** 719-475-0815.

**E-mail:** n.klockziem@krdotv.com

**Web Site:** http://www.krdotv.com

**Technical Facilities:** Channel No. 24 (530-536 MHz). Authorized power: 200-kw max. visual, aural. Antenna: 2215-ft above av. terrain, 138-ft. above ground, 9518-ft. above sea level.

Latitude	38°	44'	45.2"
Longitude	105°	51'	37.3"

**Note:** Latitude and longitude coordinates shown are based on the North American Datum of 1927 (NAD 27) as currently required by the Mass Media Bureau of the FCC.

**Ownership:** Pikes Peak Broadcasting Co. (Group Owner).

**Began Operation:** Station operating under Special Temporary Authority at 1.58-kw max. visual; no on-air date

**Represented (sales):** Blair Television.

**Personnel:**

Harry W. Hoth Jr., Chairman & Chief Executive Officer.

Patti Hoth, President.

Neil Klockziem, General Manager.

Alisa Meier, Promotion & Creative Services Director.

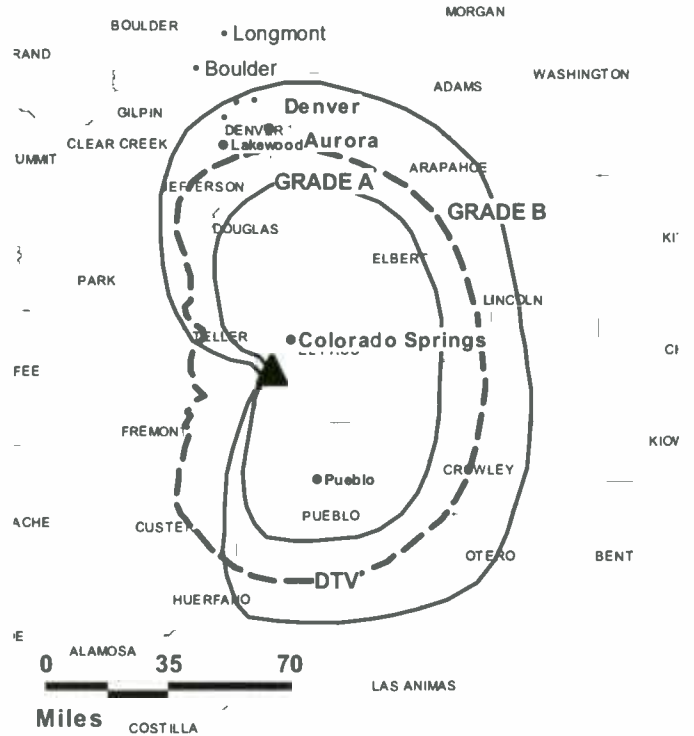
Dave Williams, Production Manager.

Kristen Reed, General Sales Manager.

Ed Brady, Local Sales Manager.

Paula Sherwood, National Sales Manager.

KRDO-DT BPCDT-19991026ACY GRANTED: 2/22/2001



Dave Rose, News Director.

Charlie Upton, Chief Engineer.

Lori Rockwell, Traffic Manager.

**City of License:** Colorado Springs. **Station DMA:** Colorado Springs-Pueblo, CO.

**Rank:** 93.

**Nielsen Data:** Not available.

**KRDO-TV**  
**Ch. 13**

**Network Service:** ABC.

**Licensee:** Pikes Peak Broadcasting Co., Box 1457, Colorado Springs, CO 80901-1457.

**Studio:** 399 S. 8th St., Colorado Springs, CO 80905.

**Mailing Address:** Box 1457, Colorado Springs, CO 80901-1457.

**Phone:** 719-632-1515; 719-575-6234. **Fax:** 719-520-9374.

**E-mail:** n.klockziem@krdotv.com

**Web Site:** http://www.krdotv.com

**Technical Facilities:** Channel No. 13 (210-216 MHz). Authorized power: 282-kw visual, 56.4-kw aural. Antenna: 2140-ft above av. terrain, 153-ft. above ground, 9563-ft. above sea level.

Latitude 38° 44' 47"  
Longitude 104° 51' 37"

**Transmitter:** Cheyenne Mountain.

**Digital Facilities:** Channel No. 24 (530-536 MHz). Power: 200-kw max. visual, aural. Antenna: 2215-ft above av. terrain, 138-ft. above ground, 9518-ft. above sea level.

Latitude 38° 44' 45.2"  
Longitude 105° 51' 37.3"

**FCC Digital File Number:** BPCDT-19991026ACY. Granted: April 20, 2005.

**Note:** Latitude and longitude coordinates shown are based on the North American Datum of 1927 (NAD 27) as currently required by the Mass Media Bureau of the FCC.

**Satellite Earth Stations:** Transmitter RCA; AFC, 3.9-meter Ku-band; Andrew, 4.3-meter C-band; Comtech, 4.5-meter KC-band; Andrew, 7.3-meter C-band; Standard Communications, M/A-Com, Avantek receivers.

**AM Affiliate:** KRDO, 1-kw, 1240 kHz.

**FM Affiliate:** KRDO-FM, 96-kw, 95.1 MHz (No. 236), 2010-ft.

**News Service:** AP.

**Ownership:** Pikes Peak Broadcasting Co. (Group Owner).

**Began Operation:** September 21, 1953. Sale to present owner by Joseph H. Rohrer approved by FCC December 1, 1954 (Television Digest, Vol. 10:44, 49).

**Represented (sales):** Blair Television.

**Represented (legal):** Fletcher, Heald & Hildreth PLC.

**Personnel:**

Harry W. Hoth Jr., Chairman & Chief Executive Officer.

Patti L. Hoth, President.

Neil O. Klockziem, General Manager.

Kristen Reed, General Sales Manager.

Ed Brady, Local Sales Manager.

Paula Sherwood, National Sales Manager.

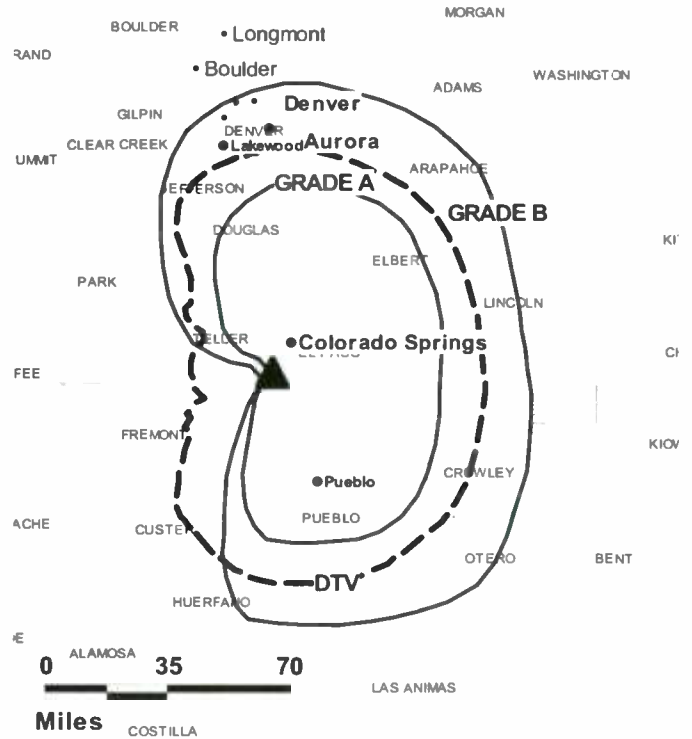
Dave Rose, News Director.

Charles Upton, Chief Engineer.

Alisa Meier, Promotion & Creative Services Director.

Dave Williams, Production Manager.

**KRDO-TV BPCT-19800410KK GRANTED: 7/22/1980**



© 2006 Warren Communications News

Lori Rockwell, Traffic Manager.

**Rates:** On request.

**City of License:** Colorado Springs. **Station DMA:** Colorado Springs-Pueblo, CO.

**Rank:** 93.

Circulation © 2005 Nielsen. Coverage based on Nielsen study.

GrandTotal	Cable TV Households	Non-cable TV Households	Total TV Households
Estimated Station Totals *	187,280	133,410	320,690
Average Weekly Circulation (2005)	114,026	77,610	191,636
Average Daily Circulation (2005)			90,053
Station DMA Total	Cable TV Households	Non-cable TV Households	Total TV Households
Estimated Station Totals *	177,250	126,570	303,820
Average Weekly Circulation (2005)	110,558	76,861	187,419
Average Daily Circulation (2005)			88,622
Other DMA Total	Cable TV Households	Non-cable TV Households	Total TV Households
Estimated Station Totals *	10,030	6,840	16,870
Average Weekly Circulation (2005)	3,468	749	4,217
Average Daily Circulation (2005)			1,431

\*Estimated station totals are sums of the Nielsen TV and Cable TV household estimates for each county in which the station registers viewing of more than 5% as per the Nielsen Survey Methods.

Colorado — Colorado Springs

**KXRM-DT**  
**Ch. 22**

**Network Service:** FOX.

**Licensee:** Raycom National License Subsidiary LLC, 201 Monroe St., 20th Floor, RSA Tower, Montgomery, AL 36104.

**Studio:** 560 Wooten Rd., Colorado Springs, CO 80863.

**Mailing Address:** 560 Wooten Rd., Colorado Springs, CO 80915.

**Phone:** 719-591-2100. **Fax:** 719-591-4180.

**E-mail:** info@kxrm.com

**Web Site:** http://www.kxrm.com

**Technical Facilities:** Channel No. 22 (518-524 MHz). Authorized power: 51-kw max. visual. Antenna: 2103-ft above av. terrain, 91-ft. above ground, 9500-ft. above sea level.

Latitude	38°	44'	43"
Longitude	104°	51'	40"

**Note:** Latitude and longitude coordinates shown are based on the North American Datum of 1927 (NAD 27) as currently required by the Mass Media Bureau of the FCC.

**Ownership:** Raycom Media Inc. (Group Owner).

**Began Operation:** July 7, 2003. Standard Definition.

**Represented (sales):** TeleRep Inc.

**Personnel:**

**Steve Dant**, Vice President & General Manager.

**Donna D'Amico**, General & Local Sales Manager.

**Gene Schneider**, National Sales Manager.

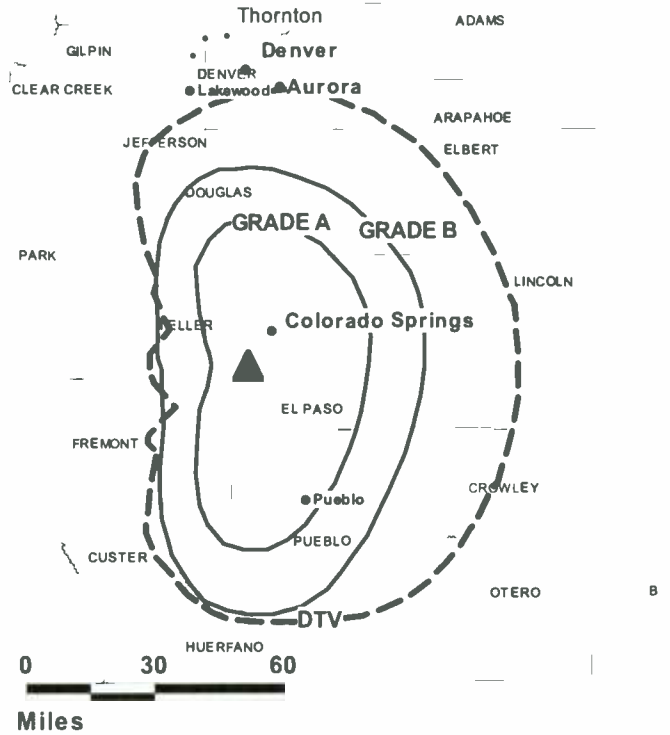
**Shane Crigger**, News Director.

**Mike Dunlap**, Chief Engineer.

**Patty Clements**, Program Director.

**Susan Corbin**, Promotion Manager.

**KXRM-DT BMPCDT-20020829AAB GRANTED: 9/27/2002**



© 2006 Warren Communications News

**Trip Uhalt**, Production Manager.

**Svenka Carlock**, Traffic Manager.

**City of License:** Colorado Springs. **Station DMA:** Colorado Springs-Pueblo, CO.

**Rank:** 93.

**Nielsen Data:** Not available.

**KXRM-TV**  
**Ch. 21**

**Network Service:** FOX.

**Licensee:** Raycom National License Subsidiary LLC, 201 Monroe St., 20th Floor, RSA Tower, Montgomery, AL 36104.

**Studio:** 560 Wooten Rd., Colorado Springs, CO 80915.

**Mailing Address:** 560 Wooten Rd., Colorado Springs, CO 80915.

**Phone:** 719-596-2100. **Fax:** 719-591-4180.

**E-mail:** info@kxrm.com

**Web Site:** http://www.kxrm.com

**Technical Facilities:** Channel No. 21 (512-518 MHz). Authorized power: 1700-kw max. visual. Antenna: 2152-ft above av. terrain, 128-ft. above ground, 9537-ft. above sea level.

Latitude 38° 44' 43"  
Longitude 104° 51' 40"

Requests modification of CP for change to 1000-kw max. visual; BMPCT-981109KG.

**Transmitter:** Bldg. No. 29, Cheyenne Mountain.

**Digital Facilities:** Channel No. 22 (518-524 MHz). Power: 51-kw max. visual. Antenna: 2103-ft above av. terrain, 91-ft. above ground, 9500-ft. above sea level.

Latitude 38° 44' 43"  
Longitude 104° 51' 40"

**FCC Digital File Number:** BPCDT-19991029AIC. Granted: September 27, 2002.

**Note:** Latitude and longitude coordinates shown are based on the North American Datum of 1927 (NAD 27) as currently required by the Mass Media Bureau of the FCC.

**Satellite Earth Station:** Prodelin, 12-meter; RCA, Microdyne receivers.

**Ownership:** Raycom Media Inc. (Group Owner).

**Began Operation:** January 22, 1985.

**Represented (sales):** TeleRep Inc.

**Represented (legal):** Covington & Burling.

**Personnel:**

**Steve Dant,** Vice President & General Manager.

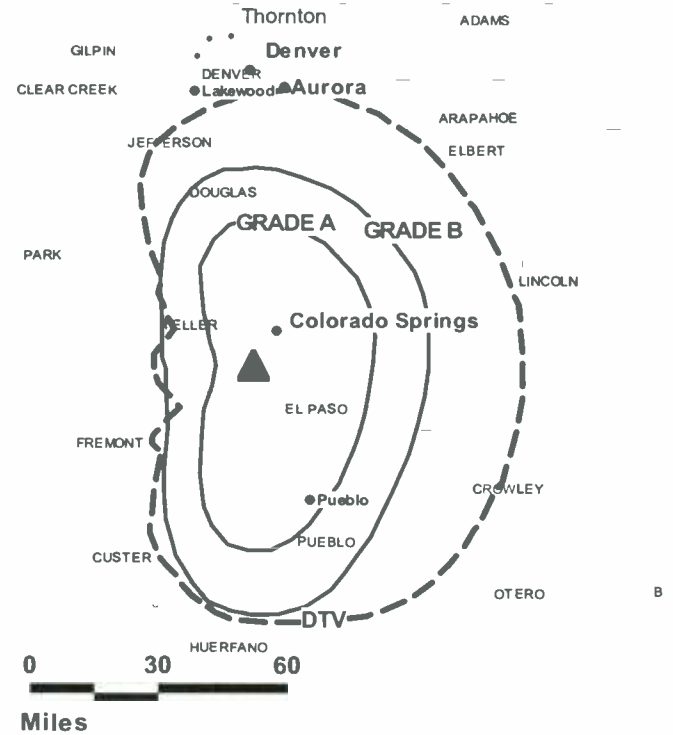
**Donna D'Amico,** General & Local Sales Manager.

**Gene Schneider,** National Sales Manager.

**Shane Crigger,** News Director.

**Mike Dunlap,** Chief Engineer.

**KXRM-TV BMPCT-19981109KG GRANTED: 2/18/2000**



© 2006 Warren Communications News

**Patty Clements,** Program Director.

**Susan Corbin,** Promotion Manager.

**Trip Uhalt,** Production Manager.

**Svenka Carlock,** Traffic Manager.

**Highest 30 Sec. Rate:** \$650.

**City of License:** Colorado Springs. **Station DMA:** Colorado Springs-Pueblo, CO.

**Rank:** 93.

Circulation © 2005 Nielsen. Coverage based on Nielsen study.

GrandTotal	Cable TV Households	Non-cable TV Households	Total TV Households
Estimated Station Totals *	177,250	126,570	303,820
Average Weekly Circulation (2005)	93,200	66,347	159,547
Average Daily Circulation (2005)			63,072

Station DMA Total	Cable TV Households	Non-cable TV Households	Total TV Households
Estimated Station Totals *	177,250	126,570	303,820
Average Weekly Circulation (2005)	93,200	66,347	159,547
Average Daily Circulation (2005)			63,072

\*Estimated station totals are sums of the Nielsen TV and Cable TV household estimates for each county in which the station registers viewing of more than 5% as per the Nielsen Survey Methods.

**Kepper, Tupper & Company**

We brokered the sale of KXRM-TV

112 High Ridge Avenue, Ridgefield, CT (203)431-3366



**KCEC**  
**Ch. 50**

**Network Service:** UNV.

**Licensee:** Entravision Holdings LLC, 11900 Olympic Blvd., Suite 590, Los Angeles, CA 90064.

**Studio:** 777 Grant, 5th Floor, Denver, CO 80203.

**Mailing Address:** 777 Grant, 5th Floor, Denver, CO 80203.

**Phone:** 303-832-0050. **Fax:** 303-832-3410.

**E-mail:** noticiascolorado@univision.net

**Technical Facilities:** Channel No. 50 (686-692 MHz). Authorized power: 2510-kw max. visual. Antenna: 764-ft above av. terrain, 128-ft. above ground, 7401-ft. above sea level.

Latitude	39°	43'	59"
Longitude	105°	14'	12"

Holds CP for change to 758-ft above av. terrain, 128-ft. above ground, 7375-ft. above sea level; lat. 39° 43' 58", long. 105° 14' 08", BPCT-20010116AHO.

**Transmitter:** 955 Lookout Mountain Rd., Golden.

**Digital Facilities:** Channel No. 51 (692-698 MHz). Power: 900-kw max. visual, aural. Antenna: 763-ft above av. terrain, 128-ft. above ground, 7378-ft. above sea level.

Latitude	39°	43'	58"
Longitude	105°	14'	08"

**FCC Digital File Number:** BPCDT-19991029ACN. Granted: February 10, 2004.

**Note:** Latitude and longitude coordinates shown are based on the North American Datum of 1927 (NAD 27) as currently required by the Mass Media Bureau of the FCC.

**Satellite Earth Station:** Transmitter Varian; Miralite, 5-meter C-band.

**Ownership:** Entravision Communications Corp. (Group Owner).

**Began Operation:** October 18, 1990.

**Represented (legal):** Thompson, Hine & Flory LLP.

**Represented (engineering):** Silliman & Silliman.

**Personnel:**

**Maria Carrera,** General Manager.

**Sam Fuller,** General Sales Manager.

**Gail Shaw,** Local Sales Manager.

**Chris Mathews,** National Sales Manager.

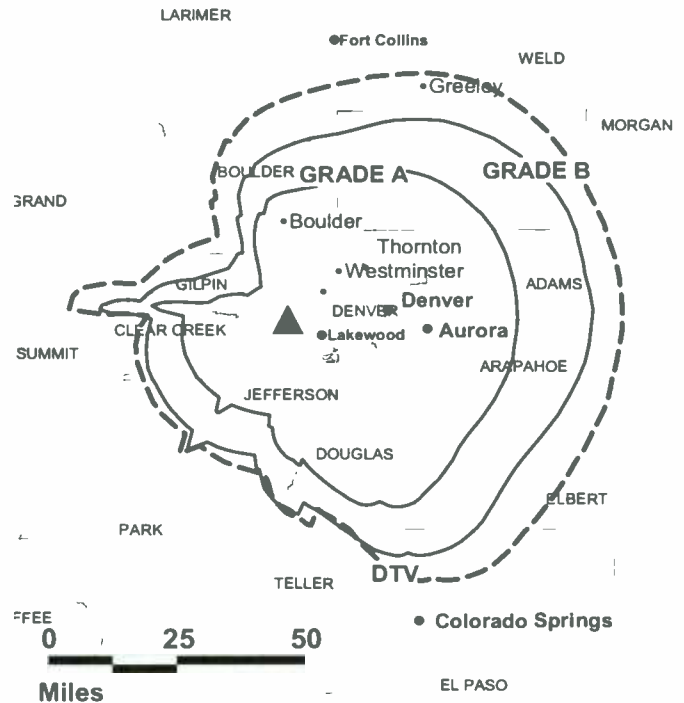
**Rodolfo Cardenas,** News Director.

**Azael Villanueva,** Chief Engineer.

**Mary Klein,** Business Manager.

**Erma Atencio,** Program Director & Traffic Manager.

**KCEC BPCT-20010116AHO GRANTED: 4/2/2002**



**Luis Canela,** Promotion Director.

**Jaime Moreno,** Research Director.

**Highest 30 Sec. Rate:** \$250.

**City of License:** Denver. **Station DMA:** Denver, CO. **Rank:** 18.

Circulation © 2005 Nielsen. Coverage based on Nielsen study.

GrandTotal	Cable TV Households	Non-cable TV Households	Total TV Households
Estimated Station Totals *	111,160	260,430	371,590
Average Weekly Circulation (2005)	8,325	19,915	28,240
Average Daily Circulation (2005)			17,120
Station DMA Total	Cable TV Households	Non-cable TV Households	Total TV Households
Estimated Station Totals *	111,160	260,430	371,590
Average Weekly Circulation (2005)	8,325	19,915	28,240
Average Daily Circulation (2005)			17,120

\*Estimated station totals are sums of the Nielsen TV and Cable TV household estimates for each county in which the station registers viewing of more than 5% as per the Nielsen Survey Methods.

**KCNC-DT**  
**Ch. 35**

**Network Service:** CBS.

**Grantee:** CBS Television Stations Inc., 2000 K St. NW, Suite 725, Washington, DC 20006.

**Studio:** 1044 Lincoln St., Denver, CO 80203.

**Mailing Address:** 1044 Lincoln St., Denver, CO 80203.

**Phone:** 303-861-4444. **Fax:** 303-830-6380.

**E-mail:** kcncnews@cbs.com

**Web Site:** <http://www.news4colorado.com>

**Technical Facilities:** Channel No. 35 (596-602 MHz). Authorized power: 1000-kw max. visual. Antenna: 1224-ft above av. terrain, 699-ft. above ground, 7818-ft. above sea level.

Latitude	39°	43'	51"
Longitude	105°	13'	54"

**Transmitter:** Cedar Lake Rd., Golden.

**Note:** Latitude and longitude coordinates shown are based on the North American Datum of 1927 (NAD 27) as currently required by the Mass Media Bureau of the FCC.

**Ownership:** Viacom Inc. (Group Owner).

**Began Operation:** October 30, 2001. High Definition.

**Represented (legal):** Leventhal, Senter & Lerman PLLC.

**Personnel:**

**Walt DeHaven**, Vice President & General Manager.

**Angela Kucharski**, Vice President, News & Station Manager.

**Roxanne Marati**, Marketing Director.

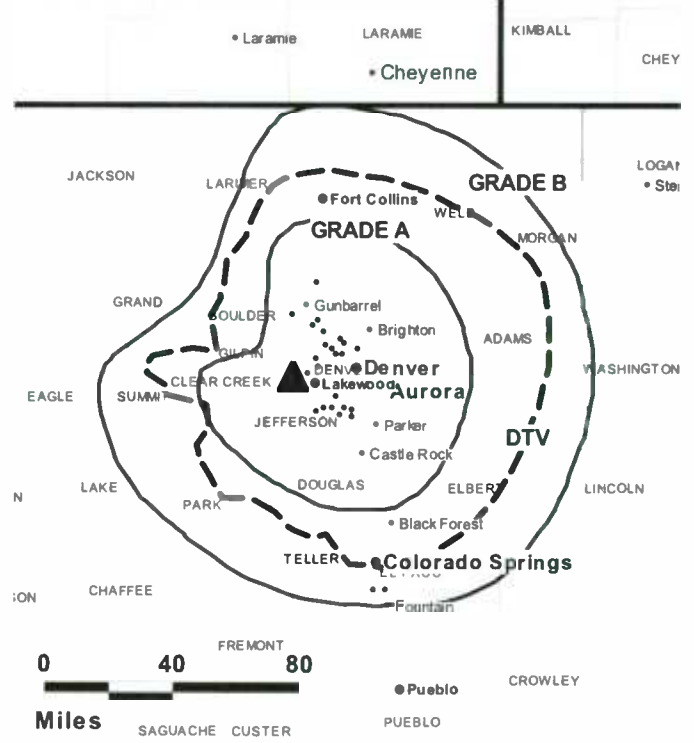
**Kevin Dorsey**, Director of Sales.

**Debra Cedecce**, National Sales Manager.

**Tim Wieland**, News Director.

**Elaine Torres**, Public Affairs Director.

**KCNC-DT BMPCDT-20000501ADD GRANTED: 10/24/2003**



**David Layne**, Chief Engineer.  
**Kathy Pineda**, Controller.  
**Wendy Holmes**, Program Director.

**City of License:** Denver. **Station DMA:** Denver, CO. **Rank:** 18.

**Nielsen Data:** Not available.

**KCNC-TV**  
Ch. 4

Network Service: CBS.

Licensee: CBS Television Stations Inc., 2000 K St. NW, Suite 725, Washington, DC 20006.

Studio: 1044 Lincoln St., Denver, CO 80203.

Mailing Address: 1044 Lincoln St., Denver, CO 80203.

Phone: 303-861-4444. Fax: 303-830-6537.

E-mail: kcncnews@cbs.com

Web Site: http://www.news4colorado.com

Technical Facilities: Channel No. 4 (66-72 MHz). Authorized power: 100-kw visual, 15.1-kw aural. Antenna: 1224-ft above av. terrain, 699-ft. above ground, 7818-ft. above sea level.

Latitude 39° 43' 51"  
Longitude 105° 13' 54"

Holds CP for change to 1224-ft above av. terrain, 699-ft. above ground, 7818-ft. above sea level; lat. 39° 43' 51", long. 105° 13' 54", BPCT-20020909AAT.

Digital Facilities: Channel No. 35 (596-602 MHz). Power: 1000-kw max. visual. Antenna: 1224-ft above av. terrain, 699-ft. above ground, 7818-ft. above sea level.

Latitude 39° 43' 51"  
Longitude 105° 13' 54"

FCC Digital File Number: BMPCDT-20000501ADD. Granted: October 24, 2003.

Note: Latitude and longitude coordinates shown are based on the North American Datum of 1927 (NAD 27) as currently required by the Mass Media Bureau of the FCC.

Multichannel TV Sound: Stereo and separate audio program.

Satellite Earth Stations: Transmitter Harris; RCA, 3-meter Ku-band; Harris, 3-meter Ku-band; Andrew, 4.2-meter Ku-band; Scientific-Atlanta, 10-meter C-band; Standard Communications, Scientific-Atlanta receivers.

News Services: PR Newswire, Conus, CNN Newsource, AP.

Ownership: Viacom Inc. (Group Owner).

Began Operation: December 24, 1953. Sale to present owner by CBS Inc. approved by FCC May 3, 2000. Sale to CBS Inc. by National Broadcasting Co. approved by FCC August 16, 1995 (Television Digest, Vol. 34:48; 35:34). Sale to General Electric Broadcasting by Metropolitan Television Co. approved by FCC June 5, 1968 (Television Digest, Vol. 8:24). Previous ownership lineup resulted when on November 12, 1964 FCC approved sale back to Metropolitan TV Co. of the 52.5% of stock held by Bob Hope and Associates.

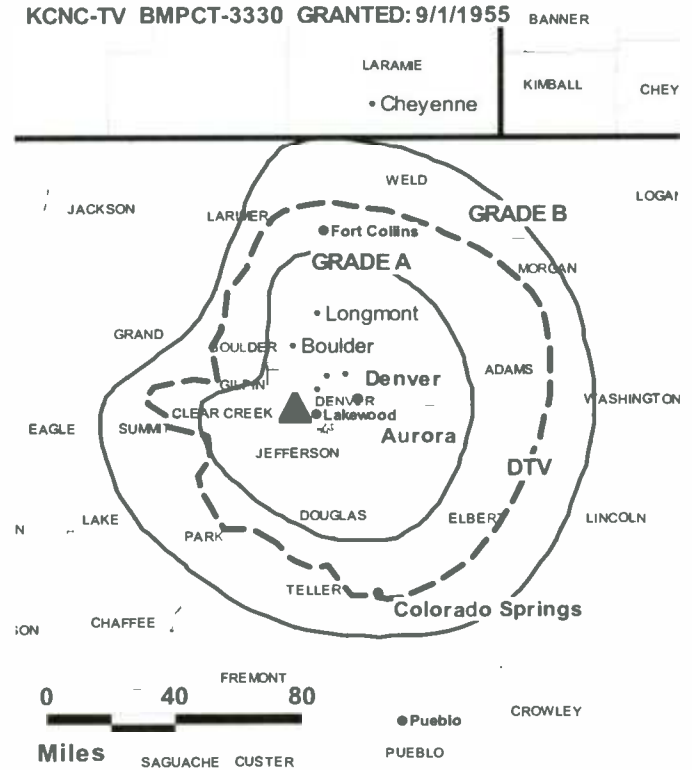
Represented (sales): CBS Television Stations National Sales.

Represented (legal): Leventhal, Senter & Lerman PLLC.

**Personnel:**

- Walt DeHaven, Vice President & General Manager.
- Angela Kucharski, Vice President, News & Station Manager.
- Kevin Dorsey, Director of Sales.
- Debra Cedecce, National Sales Manager.
- Tim Wieland, News Director.
- Roxanne Marati, Marketing Director.
- David Layne, Chief Engineer.

**KCNC-TV BMPCT-3330 GRANTED: 9/1/1955**



© 2006 Warren Communications News

Elaine Torres, Public Affairs Director.

Kathy Pineda, Controller.

Wendy Holmes, Program Director.

Rates: On request.

City of License: Denver. Station DMA: Denver, CO. Rank: 18.

Circulation © 2005 Nielsen. Coverage based on Nielsen study.

GrandTotal	Cable TV Households	Non-cable TV Households	Total TV Households
Estimated Station Totals *	887,200	673,980	1,561,180
Average Weekly Circulation (2005)	543,776	344,295	888,071
Average Daily Circulation (2005)			408,581
Station DMA Total	Cable TV Households	Non-cable TV Households	Total TV Households
Estimated Station Totals *	760,700	517,430	1,278,130
Average Weekly Circulation (2005)	526,421	329,005	855,426
Average Daily Circulation (2005)			396,321
Other DMA Total	Cable TV Households	Non-cable TV Households	Total TV Households
Estimated Station Totals *	126,500	156,550	283,050
Average Weekly Circulation (2005)	17,355	15,290	32,645
Average Daily Circulation (2005)			12,260

\*Estimated station totals are sums of the Nielsen TV and Cable TV household estimates for each county in which the station registers viewing of more than 5% as per the Nielsen Survey Methods.

**KDVR**  
**Ch. 31**  
**(Operates satellite KFCT, Fort Collins)**

**Network Service:** FOX.

**Licensee:** Fox Television Stations Inc., 5151 Wisconsin Ave. NW, Washington, DC 20016.

**Studio:** 501 Wazee St., Denver, CO 80208.

**Mailing Address:** 501 Wazee St., Denver, CO 80208.

**Phone:** 303-566-7600; 303-595-3131. **Fax:** 303-566-7631.

**E-mail:** feedback@fox31.com

**Web Site:** http://www.fox31.com

**Technical Facilities:** Channel No. 31 (572-578 MHz). Authorized power: 5000-kw max. visual, 500-kw aural. Antenna: 1038-ft above av. terrain, 375-ft. above ground, 7730-ft. above sea level.

Latitude 39° 43' 45"  
 Longitude 105° 14' 12"

**Transmitter:** Lookout Mountain, near Golden.

**Digital Facilities:** Channel No. 32 (578-584 MHz). Power: 223.3-kw max. visual. Antenna: 971-ft above av. terrain, 266-ft. above ground, 7621-ft. above sea level.

Latitude 39° 43' 45"  
 Longitude 105° 14' 12"

**FCC Digital File Number:** BPCDT-19991101AIT. Granted: June 07, 2004.

**Note:** Latitude and longitude coordinates shown are based on the North American Datum of 1927 (NAD 27) as currently required by the Mass Media Bureau of the FCC.

**Satellite Earth Station:** Transmitter Townsend; Scientific-Atlanta, 7-meter C-band; Scientific-Atlanta receivers.

**Ownership:** Fox Television Stations Inc. (Group Owner).

**Began Operation:** August 10, 1983.

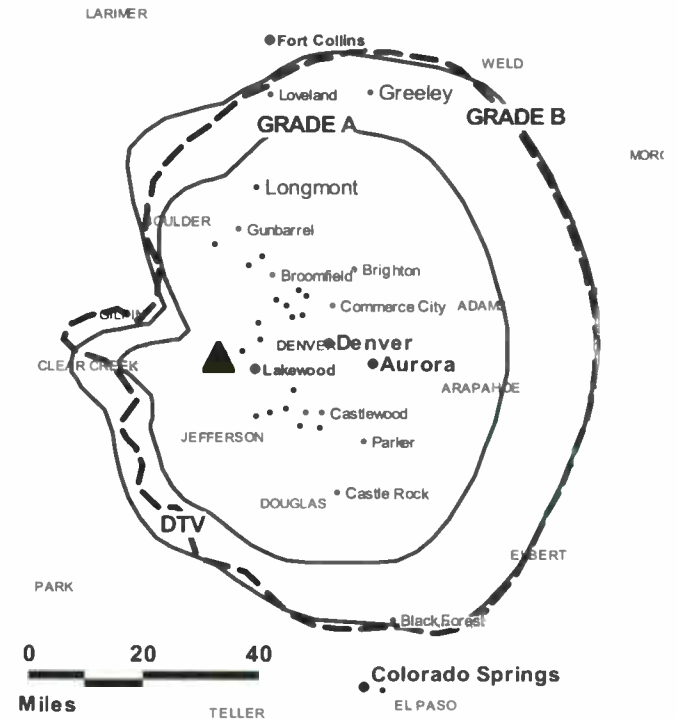
**Represented (sales):** Settel Inc.

**Represented (engineering):** Andrew & Associates Inc.

**Personnel:**

- Bill Schneider, Vice President & General Manager.
- Skip Erickson, Vice President, Operations & Engineering.
- Ray Dowdle, Vice President & General Sales Manager.
- Brian Hannah, Vice President, Finance & Administration.
- Bill Dallman, Vice President & News Director.
- Sheryl Personett, Local Sales Manager.
- Catherine Andrey, National Sales Manager.
- Kevin Scofield, News Operations Manager.
- Jim Hollinger, Chief Engineer.
- John Hirsch, Program Manager.
- Clyde Becker, Creative Services Director.

**KDVR BMPCT-19830307KG GRANTED: 3/29/1983**



© 2006 Warren Communications News

**Patti Brady, Traffic Manager.**

**Rates:** On request.

**City of License:** Denver. **Station DMA:** Denver, CO. **Rank:** 18.

Circulation © 2005 Nielsen. Coverage based on Nielsen study.

GrandTotal	Cable	Non-cable	Total
	TV Households	TV Households	TV Households
Estimated Station Totals *	774,030	604,620	1,378,650
Average Weekly Circulation (2005)	366,753	237,951	604,704
Average Daily Circulation (2005)			215,740
Station DMA Total	Cable	Non-cable	Total
	TV Households	TV Households	TV Households
Estimated Station Totals *	760,620	517,430	1,278,050
Average Weekly Circulation (2005)	365,720	230,543	596,263
Average Daily Circulation (2005)			214,296
Other DMA Total	Cable	Non-cable	Total
	TV Households	TV Households	TV Households
Estimated Station Totals *	13,410	87,190	100,600
Average Weekly Circulation (2005)	1,033	7,408	8,441
Average Daily Circulation (2005)			1,444

\*Estimated station totals are sums of the Nielsen TV and Cable TV household estimates for each county in which the station registers viewing of more than 5% as per the Nielsen Survey Methods.

**KDVR-DT**  
**Ch. 32**

**Network Service:** FOX.

**Licensee:** Fox Television Stations Inc., 5151 Wisconsin Ave. NW, Washington, DC 20016.

**Studio:** 501 Wazee St., Denver, CO 80208.

**Mailing Address:** 501 Wazee St., Denver, CO 80208.

**Phone:** 303-566-7600; 303-595-3131. **Fax:** 303-566-7631.

**E-mail:** feedback@fox31.com

**Web Site:** http://www.fox31.com

**Technical Facilities:** Channel No. 32 (578-584 MHz). Authorized power: 223.3-kw max. visual. Antenna: 971-ft above av. terrain, 266-ft. above ground, 7621-ft. above sea level.

Latitude	39°	43'	45"
Longitude	105°	14'	12"

Holds CP for change to 1000-kw max. visual; BPCDT-19991101AIT.

**Transmitter:** 21214 Cedar Lake Rd., Golden.

**Note:** Latitude and longitude coordinates shown are based on the North American Datum of 1927 (NAD 27) as currently required by the Mass Media Bureau of the FCC.

**Ownership:** Fox Television Stations Inc. (Group Owner).

**Began Operation:** November 1, 1999. Standard Definition.

**Personnel:**

**Bill Schneider**, Vice President & General Manager.

**Skip Erickson**, Vice President, Operations & Engineering.

**Ray Dowdle**, Vice President & General Sales Manager.

**Brian Hannah**, Vice President, Finance & Administration.

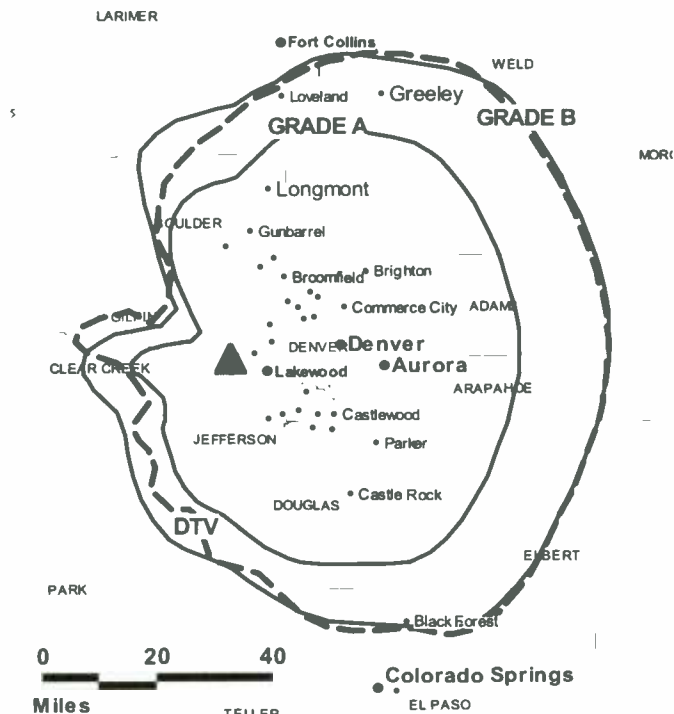
**Bill Dalman**, Vice President & News Director.

**Sheryl Personett**, Local Sales Manager.

**Catherine Andrey**, National Sales Manager.

**Kevin Scofield**, News Operations Manager.

**KDVR-DT BPCDT-19991101AIT GRANTED: 6/7/2004**



© 2006 Warren Communications News

**Jim Hollinger**, Chief Engineer.

**John Hirsch**, Program Manager.

**Clyde Becker**, Creative Services Director.

**Patti Brady**, Traffic Manager.

**Rates:** On request.

**City of License:** Denver. **Station DMA:** Denver, CO. **Rank:** 18.

**Nielsen Data:** Not available.

**KMGH-DT**  
**Ch. 17**

**Network Service:** ABC.

**Grantee:** McGraw-Hill Broadcasting Co. Inc., 123 Speer Blvd., Denver, CO 80203.

**Studio:** 123 E. Speer Blvd., Denver, CO 80203.

**Mailing Address:** 123 Speer Blvd., Denver, CO 80203.

**Phone:** 303-832-7777; 303-832-0119. **Fax:** 303-832-0104.

**E-mail:** 7news@kmgh.com

**Web Site:** http://www.thedenverchannel.com

**Technical Facilities:** Channel No. 17 (488-494 MHz). Authorized power: 1000-kw max. visual. Antenna: 968-ft above av. terrain, 440-ft. above ground, 7559-ft. above sea level.

Latitude	39°	43'	50.60"
Longitude	105°	13'	53.60"

**Transmitter:** Lookout Mountain, 1.4-mi. SW of Golden.

**Note:** Latitude and longitude coordinates shown are based on the North American Datum of 1927 (NAD 27) as currently required by the Mass Media Bureau of the FCC.

**Ownership:** McGraw-Hill Broadcasting Co. Inc. (Group Owner).

**Began Operation:** April 15, 2001. Standard Definition.

**Personnel:**

**Darrell Brown**, General Manager.

**John Curry**, General Sales Manager.

**Missy Evenson**, Local Sales Manager.

**Byron Grandy**, News Director.

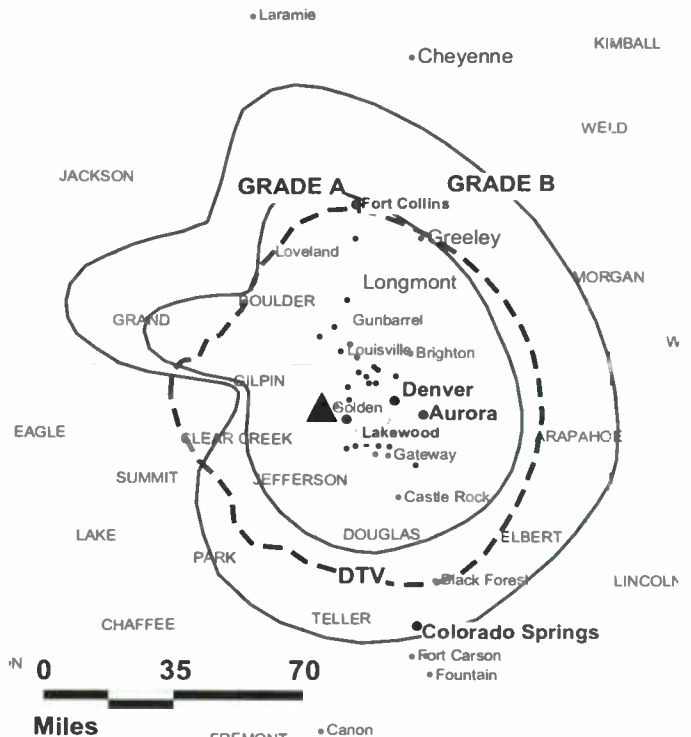
**Thomas Rick Craddock**, Engineering Director.

**Lori Miller**, Business Manager.

**Carrie Scott**, Program Director.

**Linda Bayley**, Promotion Director.

**KMGH-DT BPCDT-980731KI GRANTED: 12/2/1998**



© 2006 Warren Communications News

**Jay Maloney**, Creative Services Director.

**Jon Badeaux**, Traffic Manager.

**Rates:** On request.

**City of License:** Denver. **Station DMA:** Denver, CO. **Rank:** 18.

**Nielsen Data:** Not available.



**KMGH-TV**

**Ch. 7**

**Network Service:** ABC.

**Licensee:** McGraw-Hill Broadcasting Co. Inc., 123 Speer Blvd., Denver, CO 80203.

**Studio:** 123 Speer Blvd., Denver, CO 80203.

**Mailing Address:** 123 Speer Blvd., Denver, CO 80203.

**Phone:** 303-832-7777; 303-832-0119. **Fax:** 303-832-0104.

**E-mail:** 7news@kmgh.com

**Web Site:** http://www.thedenverchannel.com

**Technical Facilities:** Channel No. 7 (174-180 MHz). Authorized power: 316-kw visual, 50-kw aural. Antenna: 1017-ft above av. terrain, 249-ft. above ground, 7664-ft. above sea level.

Latitude 39° 43' 46"  
Longitude 105° 14' 12"

Holds CP for change to 1175-ft above av. terrain, 646-ft. above ground, 7766-ft. above sea level; lat. 39° 43' 50.60", long. 105° 13' 53.60", BPCT-20020801ABC.

**Digital Facilities:** Channel No. 17 (488-494 MHz). Power: 1000-kw max. visual. Antenna: 968-ft above av. terrain, 440-ft. above ground, 7559-ft. above sea level.

Latitude 39° 43' 50.60"  
Longitude 105° 13' 53.60"

**Note:** Latitude and longitude coordinates shown are based on the North American Datum of 1927 (NAD 27) as currently required by the Mass Media Bureau of the FCC.

**Multichannel TV Sound:** Stereo only.

**Satellite Earth Stations:** Transmitter Harris; Microdyne, 3.7-meter Ku-band; Scientific-Atlanta, 4.6-meter C-band; Vertex, 6.1-meter Ku-band; Scientific-Atlanta, 7-meter C-band; Microdyne, 7-meter C-band; Sony, Scientific-Atlanta, Microdyne, M/A-Com, DX Engineering receivers.

**SNG Mobile Dish:** Vertex, 2.6-meter Ku-band.

**News Services:** UPI, Newsone, CNN Newsource, AP.

**Ownership:** McGraw-Hill Broadcasting Co. Inc. (Group Owner).

**Began Operation:** November 1, 1953. Sale to Time Inc. by Aladdin Radio & TV approved by FCC June 23, 1954 (Television Digest, Vol. 10:11, 15, 25, 26). Sale to present owner by Time-Life Broadcast Inc. approved by FCC March 8, 1972 (Vol. 12:10, 11).

**Represented (sales):** Harrington, Righter & Parsons Inc.

**Represented (legal):** Koteen & Naftalin LLP.

**Personnel:**

**Darrell Brown**, General Manager.

**John Curry**, General Sales Manager.

**Missy Evenson**, Local Sales Manager.

**Byron Grandy**, News Director.

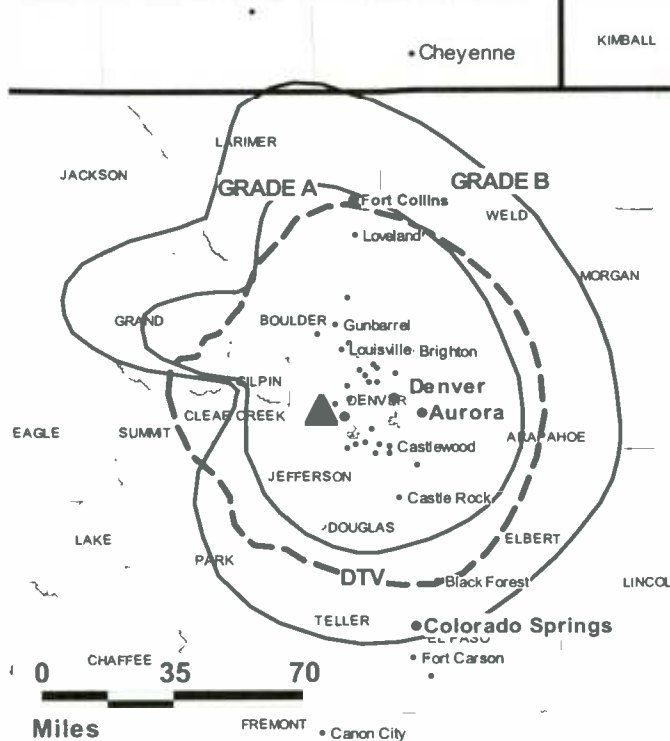
**Thomas Rick Craddock**, Chief Engineer.

**Lori Miller**, Business Manager.

**Carrie Scott**, Program Director.

**Linda Bayley**, Promotion Director.

**KMGH-TV BMPCT-1362 GRANTED: 9/15/1953**



© 2006 Warren Communications News

**Jay Maloney**, Creative Services Director.

**Jon Badeaux**, Traffic Director.

**Rates:** On request.

**City of License:** Denver. **Station DMA:** Denver, CO. **Rank:** 18.

Circulation © 2005 Nielsen. Coverage based on Nielsen study.

GrandTotal	Cable TV Households	Non-cable TV Households	Total TV Households
Estimated Station Totals *	830,830	652,370	1,483,200
Average Weekly Circulation (2005)	514,611	332,534	847,145
Average Daily Circulation (2005)			373,420
Station DMA Total	Cable TV Households	Non-cable TV Households	Total TV Households
Estimated Station Totals *	758,000	517,430	1,275,430
Average Weekly Circulation (2005)	490,970	319,562	810,532
Average Daily Circulation (2005)			362,088
Other DMA Total	Cable TV Households	Non-cable TV Households	Total TV Households
Estimated Station Totals *	72,830	134,940	207,770
Average Weekly Circulation (2005)	23,641	12,972	36,613
Average Daily Circulation (2005)			11,332

\*Estimated station totals are sums of the Nielsen TV and Cable TV household estimates for each county in which the station registers viewing of more than 5% as per the Nielsen Survey Methods.

**KPXC-DT**

**Ch. 43**

**Network Service:** PAX.

**Grantee:** Paxson Denver License Inc., 601 Clearwater Park Rd., West Palm Beach, FL 33401.

**Studio:** 3001 S. Jamaica Ct., Suite 200, Aurora, CO 80014.

**Mailing Address:** 3001 S. Jamaica Ct., Suite 200, Aurora, CO 80014.

**Phone:** 303-871-1730. **Fax:** 303-871-1745.

**E-mail:** brianschauer@pax.net

**Web Site:** <http://www.paxdenver.com>

**Technical Facilities:** Channel No. 43 (644-650 MHz). Authorized power: 1000-kw max. visual. Antenna: 1168-ft above av. terrain, 86-ft. above ground, 7806-ft. above sea level.

Latitude	39°	40'	24"
Longitude	105°	13'	003"

**Note:** Latitude and longitude coordinates shown are based on the North American Datum of 1927 (NAD 27) as currently required by the Mass Media Bureau of the FCC.

**Ownership:** Paxson Communications Corp. (Group Owner).

**Began Operation:** Station operating under Special Temporary Authority at 10-kw max. visual; no on-air date

**Personnel:**

**Mark Cornetta**, General Manager & General Sales Manager.

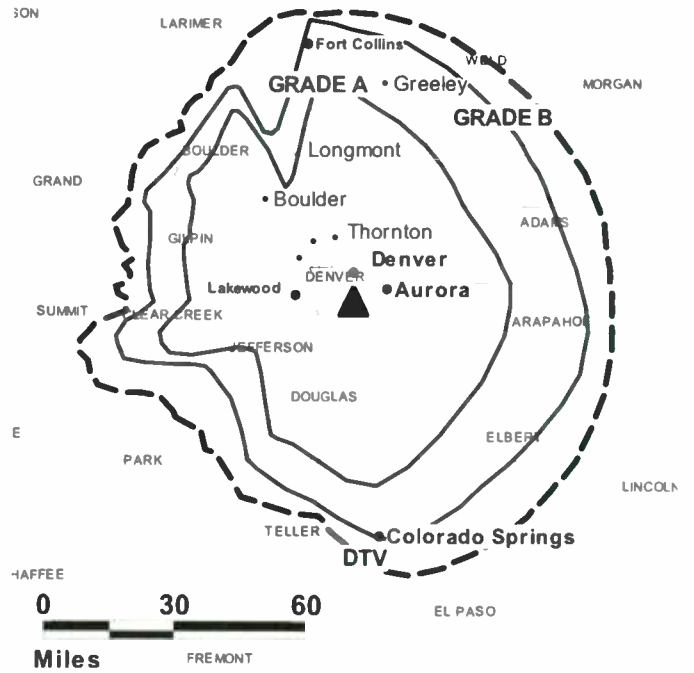
**Christy Bradford**, Local Sales Manager.

**Brian Schauer**, Chief Engineer.

**Lisa Stapeley**, Business Manager.

**Jeri Crawley**, Traffic Manager.

**"KPXC-DT BPCDT-19990923AAM GRANTED: 11/29/2004"**



© 2006 Warren Communications News

**City of License:** Denver. **Station DMA:** Denver, CO. **Rank:** 18.

**Nielsen Data:** Not available.

**KPXC-TV**  
**Ch. 59**

**Network Service:** PAX.

**Licensee:** Paxson Denver License Inc., 601 Clearwater Park Rd., West Palm Beach, FL 38401.

**Studio:** 3001 S. Jamaica Court, Suite 200, Aurora, CO 80014-2627.

**Mailing Address:** 3001 S. Jamaica Court, Suite 200, Aurora, CO 80014-2627.

**Phone:** 303-871-1730. **Fax:** 303-871-1745.

**E-mail:** brianschauer@pax.net

**Web Site:** http://www.paxdenver.tv

**Technical Facilities:** Channel No. 59 (740-746 MHz). Authorized power: 5000-kw visual, 500-kw aural. Antenna: 1168-ft above av. terrain, 85-ft. above ground, 7803-ft. above sea level.

Latitude 39° 40' 24"  
Longitude 105° 13' 03"

**Transmitter:** to Mount Morrison, 1.3-mi. E of Idledale.

**Digital Facilities:** Channel No. 43 (644-650 MHz). Power: 1000-kw max. visual. Antenna: 1168-ft above av. terrain, 86-ft. above ground, 7806-ft. above sea level.

Latitude 39° 40' 24"  
Longitude 105° 13' 003"

**FCC Digital File Number:** BPCDT-19990923AAM. Granted: November 29, 2004.

**Note:** Latitude and longitude coordinates shown are based on the North American Datum of 1927 (NAD 27) as currently required by the Mass Media Bureau of the FCC.

**Multichannel TV Sound:** Planned.

**Satellite Earth Station:** Transmitter TTC; Echosphere, 5-meter KC-band.

**SNG Mobile Dish:** Centro, 2-meter Ku-band.

**Ownership:** Paxson Communications Corp. (Group Owner).

**Began Operation:** September 2, 1987. Sale to the Christian Network Inc. approved by FCC July 14, 1995. Sale to present owner by the Christian Network approved by FCC June 25, 1996.

**Represented (sales):** Paxson TV Sales.

**Personnel:**

**Mark Cornetta**, General Manager & General Sales Manager.

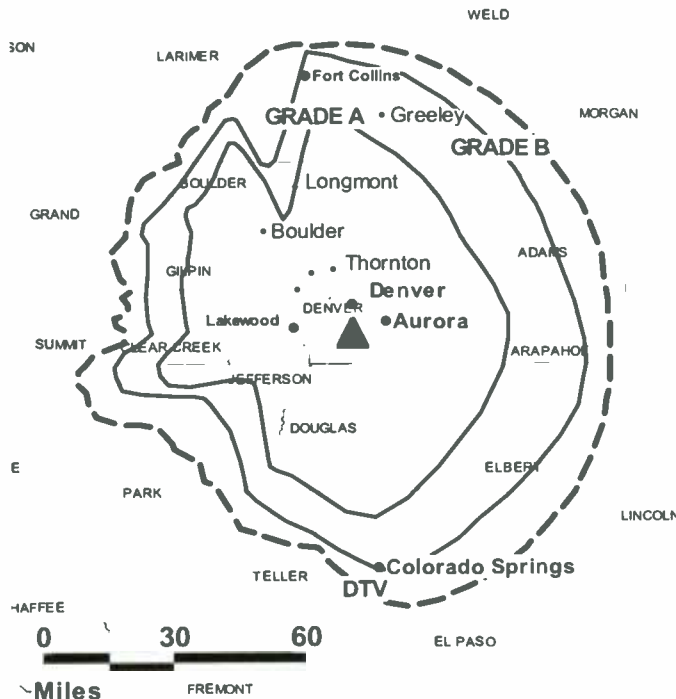
**Christy Bradford**, Local Sales Manager.

**Brian Schauer**, Chief Engineer.

**Lisa Stapeley**, Business Manager.

**Jeri Crawley**, Traffic Manager.

"KPXC-TV BPCT-19960708KE GRANTED: 2/28/1997"



© 2006 Warren Communications News

**Highest 30 Sec. Rate:** \$240.

**City of License:** Denver. **Station DMA:** Denver, CO. **Rank:** 18.

Circulation © 2005 Nielsen. Coverage based on Nielsen study.

GrandTotal	Cable TV Households	Non-cable TV Households	Total TV Households
Estimated Station Totals *	661,500	436,210	1,097,710
Average Weekly Circulation (2005)	56,983	32,785	89,768
Average Daily Circulation (2005)			23,663
Station DMA Total	Cable TV Households	Non-cable TV Households	Total TV Households
Estimated Station Totals *	661,500	436,210	1,097,710
Average Weekly Circulation (2005)	56,983	32,785	89,768
Average Daily Circulation (2005)			23,663

\*Estimated station totals are sums of the Nielsen TV and Cable TV household estimates for each county in which the station registers viewing of more than 5% as per the Nielsen Survey Methods.

**KTVD**

**Ch. 20**

**(Operates satellite KUPN, Sterling)**

**Network Service:** UPN.

**Licensee:** Twenver Broadcast Inc., 11203 E. Peakview Ave., Englewood, CO 80155.

**Studio:** 11203 E. Peakview Ave., Centennial, CO 80111.

**Mailing Address:** 11203 E. Peakview Ave., Centennial, CO 80111.

**Phone:** 303-792-2020. **Fax:** 303-790-4633.

**E-mail:** mdant@ktvd.com

**Web Site:** http://www.upn20.tv

**Technical Facilities:** Channel No. 20 (506-512 MHz). Authorized power: 5000-kw max. visual. Antenna: 1257-ft above av. terrain, 243-ft. above ground, 7926-ft. above sea level.

Latitude 39° 40' 18"  
Longitude 105° 13' 12"

Holds CP for change to 1117-ft above av. terrain, 589-ft. above ground, 7706-ft. above sea level; lat. 39° 43' 50.60", long. 105° 13' 53.60", BPCT-20020813ABA.

**Digital Facilities:** Channel No. 19 (500-506 MHz). Power: 1000-kw max. visual, aural. Antenna: 966-ft above av. terrain, 438-ft. above ground, 7557-ft. above sea level.

Latitude 39° 43' 50.60"  
Longitude 105° 13' 53.60"

**Note:** Latitude and longitude coordinates shown are based on the North American Datum of 1927 (NAD 27) as currently required by the Mass Media Bureau of the FCC.

**Satellite Earth Station:** Transmitter Harris; Andrew, 7.3-meter KC-band; Andrew receivers.

**Ownership:** Fred Eychaner (Group Owner).

**Began Operation:** December 1, 1988. Sale to present owner by Twenver Broadcast Inc. approved by FCC May 25, 1994.

**Represented (sales):** MMT Sales Inc.

**Represented (legal):** Holland & Knight.

**Represented (engineering):** Hatfield & Dawson.

**Personnel:**

**Greg Armstrong**, Vice President & General Manager.

**Cindi Conway**, Local Sales Manager.

**Sara Gallegos**, National Sales Manager.

**Mike Dant**, Chief Engineer.

**Jessie Laudsch**, Business Manager.

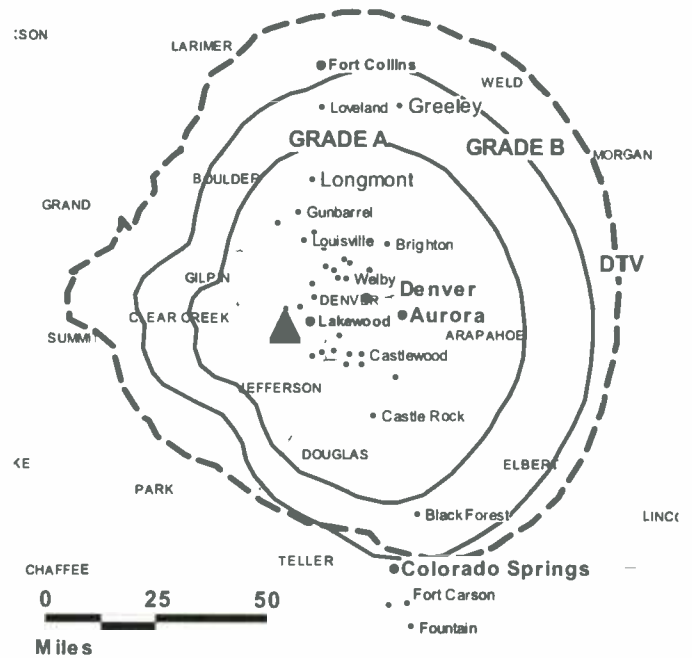
**Robbi Romero**, Program Director.

**Hilary Castine**, Promotion Manager.

**Diana Farrins**, Traffic Manager.

**Rita McCoy**, Community Affairs Director.

**KTVD BPCT-20020813ABA GRANTED: 11/6/2003**



**Highest 30 Sec. Rate:** \$3500.

**City of License:** Denver. **Station DMA:** Denver, CO. **Rank:** 18.

Circulation © 2005 Nielsen. Coverage based on Nielsen study.

GrandTotal	Cable TV Households	Non-cable TV Households	Total TV Households
Estimated Station Totals *	780,140	513,920	1,294,060
Average Weekly Circulation (2005)	213,696	165,065	378,761
Average Daily Circulation (2005)			119,453
Station DMA Total	Cable TV Households	Non-cable TV Households	Total TV Households
Estimated Station Totals *	756,780	505,030	1,261,810
Average Weekly Circulation (2005)	208,947	163,724	372,671
Average Daily Circulation (2005)			118,051
Other DMA Total	Cable TV Households	Non-cable TV Households	Total TV Households
Estimated Station Totals *	23,360	8,890	32,250
Average Weekly Circulation (2005)	4,749	1,341	6,090
Average Daily Circulation (2005)			1,402

\*Estimated station totals are sums of the Nielsen TV and Cable TV household estimates for each county in which the station registers viewing of more than 5% as per the Nielsen Survey Methods.

**KUSA-DT**  
**Ch. 16**

**Network Service:** NBC.

**Grantee:** Multimedia Holdings Corp., 1101 N. Central Ave., Phoenix, AZ 85004.

**Studio:** 500 Speer Blvd., Denver, CO 80203.

**Mailing Address:** 500 Speer Blvd., Denver, CO 80203.

**Phone:** 303-871-9999. **Fax:** 303-698-4700.

**E-mail:** roger.ogden@9news.com

**Web Site:** <http://www.9news.com>

**Technical Facilities:** Channel No. 16 (482-488 MHz). Authorized power: 1000-kw max. visual, aural. Antenna: 1043-ft above av. terrain, 514-ft. above ground, 7633-ft. above sea level.

Latitude	39°	43'	50.60"
Longitude	105°	13'	53.60"

**Note:** Latitude and longitude coordinates shown are based on the North American Datum of 1927 (NAD 27) as currently required by the Mass Media Bureau of the FCC.

**Ownership:** Gannett Broadcasting Group (Group Owner).

**Began Operation:** Station operating under Special Temporary Authority at 10.9-kw max. visual; no on-air date

**Represented (sales):** Blair Television.

**Personnel:**

**Roger Ogden**, President & General Manager.

**Mark A. Cornetta**, Vice President, Broadcast Operations & General Sales Manager.

**Steve Carter**, Marketing & Promotion Director.

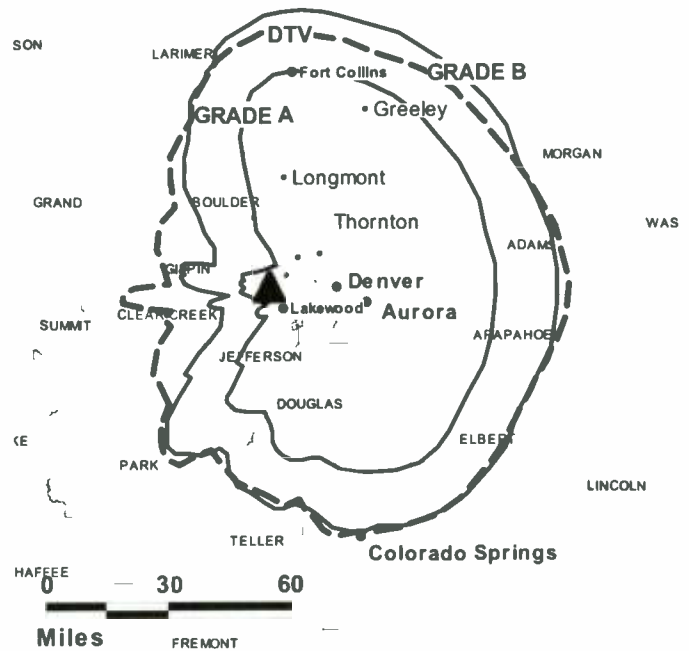
**Mercedes Cregar**, Traffic Manager.

**Tim Dietz**, Operations Manager.

**Pat Wilson**, Local Sales Manager.

**Patti Dennis**, News Director.

KUSA-DT BMPCDT-20000501ADN GRANTED: 10/24/2003



© 2006 Warren Communications News

**Don Perez**, Engineering Director.

**Jenny Ruud**, Business Manager.

**Lynn Valencia**, Community Relations Director.

**City of License:** Denver. **Station DMA:** Denver, CO. **Rank:** 18.

**Nielsen Data:** Not available.

**KUSA-TV**

**Ch. 9**

**Network Service:** NBC.

**Licensee:** Multimedia Holdings Corp., 1101 N. Central Ave., Phoenix, AZ 85004.

**Studio:** 500 Speer Blvd., Denver, CO 80203.

**Mailing Address:** 500 Speer Blvd., Denver, CO 80203.

**Phone:** 303-871-9999. **Fax:** 303-698-4700.

**E-mail:** roger.ogden@9news.com

**Web Site:** http://www.9news.com

**Technical Facilities:** Channel No. 9 (186-192 MHz). Authorized power: 316-kw visual, 45.3-kw aural. Antenna: 919-ft above av. terrain, 246-ft. above ground, 7608-ft. above sea level.

Latitude 39° 43' 46"  
Longitude 105° 14' 08"

Holds CP for change to 1174-ft above av. terrain, 645-ft. above ground, 7766-ft. above sea level; lat. 39° 43' 50.60", long. 105° 13' 53.60", BPCT-20020813ABP.

**Digital Facilities:** Channel No. 16 (482-488 MHz). Power: 1000-kw max. visual, aural. Antenna: 1043-ft above av. terrain, 514-ft. above ground, 7633-ft. above sea level.

Latitude 39° 43' 50.60"  
Longitude 105° 13' 53.60"

**Note:** Latitude and longitude coordinates shown are based on the North American Datum of 1927 (NAD 27) as currently required by the Mass Media Bureau of the FCC.

**Multichannel TV Sound:** Stereo and separate audio program.

**News Services:** NIWS, Gannett News Service, CNN Newsource, AP.

**Ownership:** Gannett Broadcasting Group (Group Owner).

**Began Operation:** October 12, 1952. Sale to John C. Mullins and Frank Leu by local businessmen headed by W. D. Pyle approved by FCC March 23, 1955; transfer of Leu's 50% to Webb & Knapp approved by FCC March 28, 1956 (Television Digest, Vol. 11:7, 13, 50 & 12:13). Transfer of Webb & Knapp's 50% to John C. Mullins approved by FCC October 1, 1961 (Vol. 17:33). Sale to Combined Communications by Mullins Broadcasting approved by FCC January 26, 1972 (Vol. 11:15, 22; 12:5). Merger of Combined Communications & Gannett approved by FCC June 7, 1979 (Vol. 18:20,38; 19:24).

**Represented (sales):** Blair Television.

**Represented (legal):** Reed, Smith, Shaw & McClay.

**Personnel:**

Roger Ogden, President & General Manager.

Mark A. Cornetta, Vice President, Broadcast Operations & General Sales Manager.

Pat Wilson, Local Sales Manager.

Tim Dietz, News Operations Manager.

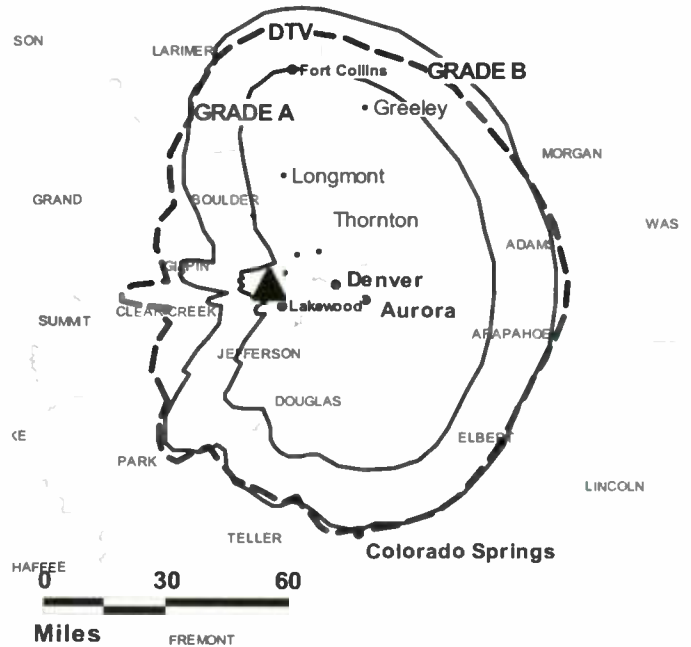
Patti Dennis, News Director.

Steve Carter, Marketing & Promotion Director.

Don Perez, Engineering Director.

Jenny Ruud, Business Manager.

KUSA-TV BPCT-20020813ABP GRANTED: 12/3/2003



© 2006 Warren Communications News

Lynne Valencia, Community Relations Director.

Mercedes Cregar, Traffic Manager.

**Rates:** On request.

**City of License:** Denver. **Station DMA:** Denver, CO. **Rank:** 18.

Circulation © 2005 Nielsen. Coverage based on Nielsen study.

GrandTotal	Cable TV Households	Non-cable TV Households	Total TV Households
Estimated Station Totals *	832,850	672,350	1,505,200
Average Weekly Circulation (2005)	595,473	385,407	980,880
Average Daily Circulation (2005)			536,542
Station DMA Total	Cable TV Households	Non-cable TV Households	Total TV Households
Estimated Station Totals *	755,950	517,430	1,273,380
Average Weekly Circulation (2005)	561,193	365,722	926,915
Average Daily Circulation (2005)			515,352
Other DMA Total	Cable TV Households	Non-cable TV Households	Total TV Households
Estimated Station Totals *	76,900	154,920	231,820
Average Weekly Circulation (2005)	34,280	19,685	53,965
Average Daily Circulation (2005)			21,190

\*Estimated station totals are sums of the Nielsen TV and Cable TV household estimates for each county in which the station registers viewing of more than 5% as per the Nielsen Survey Methods.



**KWGN-DT**  
**Ch. 34**

**Network Service:** WBN.

**Grantee:** KWGN Inc., 6160 S. Wabash Way, Englewood, CO 80111.

**Studio:** 6160 S. Wabash Way, Greenwood Village, CO 80111.

**Mailing Address:** 6160 S. Wabash Way, Greenwood Village, CO 80111.

**Phone:** 303-740-2222; 303-740-2847. **Fax:** 303-740-2847.

**E-mail:** wb2news@tribune.com

**Web Site:** http://www.wb2.com

**Technical Facilities:** Channel No. 34 (590-596 MHz). Authorized power: 1000-kw max. visual. Antenna: 1043-ft above av. terrain, 414-ft. above ground.

Latitude	39°	43'	58"
Longitude	105°	14'	08"

**Note:** Latitude and longitude coordinates shown are based on the North American Datum of 1927 (NAD 27) as currently required by the Mass Media Bureau of the FCC.

**Ownership:** Tribune Broadcasting Co. (Group Owner).

**Began Operation:** Station operating under Special Temporary Authority at 450-kw max. visual as of November 2003

**Represented (sales):** TeleRep Inc.

**Personnel:**

**Jim Zerwekh**, Vice President & General Manager.

**Don Rooney**, Director, Operations & Engineering.

**Matt Mansi**, General Sales Manager.

**Sandra Ross**, Local Sales Manager.

**Tom Sides**, News Director.

**Les Jensen**, Chief Engineer.

**Dennis O'Brien**, Controller.

**Robert Venusti**, Creative Services Director.

KWGN-DT BPCDT-19991029AHP GRANTED: 1/16/2001



© 2006 Warren Communications News

**Donna LaBoy**, Traffic Manager.

**Beverly Martinez**, Public Affairs Director.

**City of License:** Denver. **Station DMA:** Denver, CO. **Rank:** 18.

**Nielsen Data:** Not available.

**KWGN-TV**  
Ch. 2

**Network Service:** WBN.

**Licensee:** KWGN Inc., Denver Tech Center, 6160 S. Wabash Way, Englewood, CO 80111.

**Studio:** 6160 S. Wabash Way, Greenwood Village, CO 80111.

**Mailing Address:** 6160 S. Wabash Way, Greenwood Village, CO 80111.

**Phone:** 303-740-2222. **Fax:** 303-740-2847.

**E-mail:** wb2news@tribune.com

**Web Site:** http://www.wb2.com

**Technical Facilities:** Channel No. 2 (54-60 MHz). Authorized power: 100-kw visual, 20-kw aural. Antenna: 1112-ft above av. terrain, 410-ft. above ground, 7690-ft. above sea level.

Latitude 39° 43' 58"  
Longitude 105° 14' 08"

**Transmitter:** Buffalo Bill Hwy., Lookout Mountain.

**Digital Facilities:** Channel No. 34 (590-596 MHz). Power: 1000-kw max. visual. Antenna: 1043-ft above av. terrain, 414-ft. above ground.

Latitude 39° 43' 58"  
Longitude 105° 14' 08"

**FCC Digital File Number:** BPCDT-19991029AHP. Granted: January 16, 2001.

**Note:** Latitude and longitude coordinates shown are based on the North American Datum of 1927 (NAD 27) as currently required by the Mass Media Bureau of the FCC.

**Satellite Earth Stations:** Transmitter Larcán; M/A-Com, 2.4-meter Ku-band; Scientific-Atlanta, 4.5-meter Ku-band; EASI, 4.7-meter KC-band; Standard Communications, Scientific-Atlanta, M/A-Com receivers.

**News Services:** UPI, PR Newswire, National Weather Service, INN, CNN Newsource, AP.

**Ownership:** Tribune Broadcasting Co. (Group Owner).

**Began Operation:** July 18, 1952. Started broadcasting as KFEL-TV. Sale to J. Elroy McCaw's Gotham Broadcasting Co. by Eugene P. O'Fallon approved by FCC July 27, 1955; transfer of 50% to Radio Hawaii approved by FCC November 16, 1955 (Television Digest, (Vol. 11:25, 28, 31, 39, 47). Purchase of 50% by Gotham from Radio Hawaii approved by FCC March 27, 1959 (Vol. 15:33). Sale to present owner by Channel 2 Corp. formerly Gotham Broadcasting) approved by FCC March 4, 1966 (Vol. 5:36, 6:10).

**Represented (sales):** TeleRep Inc.

**Represented (legal):** Sidley & Austin.

**Represented (engineering):** A. D. Ring PA.

**Personnel:**

Jim Zerwekh, Vice President & General Manager.

Don Rooney, Director, Operations & Engineering.

Matt Mansi, General Sales Manager.

Sandra Ross, Local Sales Manager.

Tom Sides, News Director.

Les Jensen, Chief Engineer.

Dennis D'Brien, Controller.

KWGN-TV BMLCT-20050330ABC GRANTED: 5/10/2005



© 2006 Warren Communications News

Robert Venusti, Creative Services Director.

Donna LaBoy, Traffic Manager.

Beverly Martinez, Public Affairs Director.

**Rates:** On request.

**City of License:** Denver. **Station DMA:** Denver, CO. **Rank:** 18.

Circulation © 2005 Nielsen. Coverage based on Nielsen study.

GrandTotal	Cable TV Households	Non-cable TV Households	Total TV Households
Estimated Station Totals *	1,086,300	824,360	1,910,660
Average Weekly Circulation (2005)	411,760	241,878	653,638
Average Daily Circulation (2005)			238,374
Station DMA Total	Cable TV Households	Non-cable TV Households	Total TV Households
Estimated Station Totals *	759,970	517,430	1,277,400
Average Weekly Circulation (2005)	335,319	211,121	546,440
Average Daily Circulation (2005)			211,307
Other DMA Total	Cable TV Households	Non-cable TV Households	Total TV Households
Estimated Station Totals *	326,330	306,930	633,260
Average Weekly Circulation (2005)	76,441	30,757	107,198
Average Daily Circulation (2005)			27,067

\*Estimated station totals are sums of the Nielsen TV and Cable TV household estimates for each county in which the station registers viewing of more than 5% as per the Nielsen Survey Methods.

**KREZ-DT**  
**Ch. 15**

**Network Service:** CBS.

**Licensee:** Emmis Television License LLC, One Emmis Plaza, 40 Monument Circle, Suite 700, Indianapolis, IN 46204.

**Studio:** 158 Bodo Dr., Durango, CO 81301.

**Mailing Address:** 158 Bodo Dr., Durango, CO 81301.

**Phone:** 970-259-6666. **Fax:** 970-247-8472.

**E-mail:** hlevrira@krqe.com

**Web Site:** http://www.krqe.com

**Technical Facilities:** Channel No. 15 (476-482 MHz). Authorized power: 46-kw max. visual. Antenna: 297-ft above av. terrain, 76-ft. above ground, 7778-ft. above sea level.

Latitude	37°	15'	46"
Longitude	107°	53'	58"

**Note:** Latitude and longitude coordinates shown are based on the North American Datum of 1927 (NAD 27) as currently required by the Mass Media Bureau of the FCC.

**Ownership:** Emmis Communications Corp. (Group Owner).

**Began Operation:** Station operating; no on-air date.

**Personnel:**

**Chris Bartch**, Station Manager.

**Arnie Routson**, General Sales Manager.

**Kim Smith**, Local Sales Manager.

**Mary Lou Davis**, National Sales Manager.

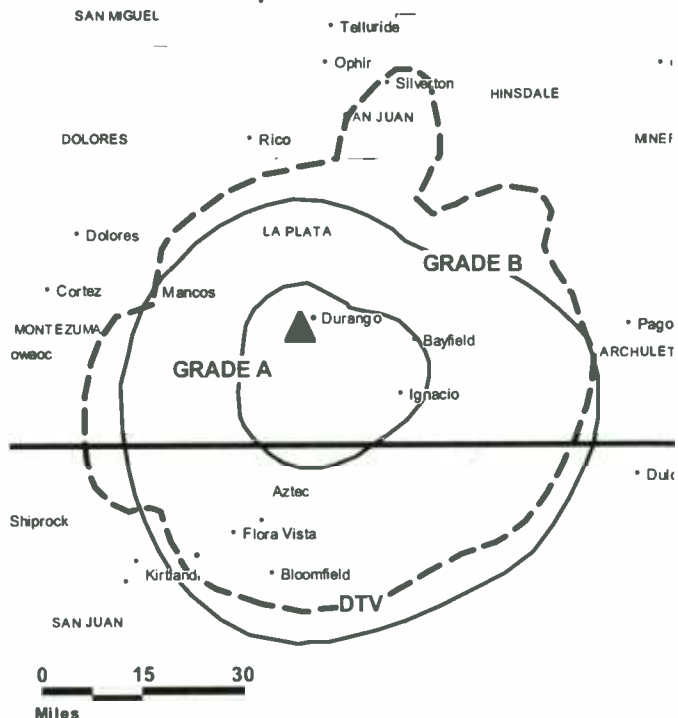
**Michelle Donaldson**, News Director.

**Frank Lilley**, Engineering Director.

**Bill Worden**, Business Manager.

**Frank Woskofs**, Program & Production Manager.

**KREZ-DT B MPCDT-20020913AAI GRANTED: 11/26/2002**



© 2006 Warren Communications News

**Parker Harms**, Promotion Director.

**Pat Gonzales**, Traffic Manager.

**City of License:** Durango. **Station DMA:** Albuquerque-Santa Fe, NM. **Rank:** 46.

**Nielsen Data:** Not available.

**KREZ-TV**

**Ch. 6**

**(Satellite of KRQE, Albuquerque)**

**Network Service:** CBS.

**Licensee:** Emmis Television License LLC, One Emmis Plaza, 40 Monument Circle, Suite 700, Indianapolis, IN 46204.

**Studio:** 158 Bodo Dr., Durango, CO 81303.

**Mailing Address:** 158 Bodo Dr., Durango, CO 81301.

**Phone:** 970-259-6666. **Fax:** 970-247-8472.

**E-mail:** hlevira@krqe.com

**Web Site:** http://www.krqe.com

**Technical Facilities:** Channel No. 6 (82-88 MHz). Authorized power: 6.2-kw visual, 1.36-kw aural. Antenna: 361-ft above av. terrain, 142-ft. above ground, 7844-ft. above sea level.

Latitude 37° 15' 44"  
Longitude 107° 53' 58"

**Transmitter:** Smelter Mountain, 1-mi. SW of Durango.

**Digital Facilities:** Channel No. 15 (476-482 MHz). Power: 46-kw max. visual. Antenna: 297-ft above av. terrain, 76-ft. above ground, 7778-ft. above sea level.

Latitude 37° 15' 46"  
Longitude 107° 53' 58"

**FCC Digital File Number:** BPCDT-19991029AGL. Granted: November 26, 2002.

**Note:** Latitude and longitude coordinates shown are based on the North American Datum of 1927 (NAD 27) as currently required by the Mass Media Bureau of the FCC.

**Satellite Earth Stations:** AFC, 3.7-meter Ku-band; AFC, 5-meter C-band; Micro-dyne, M/A-Com, Agile receivers.

**News Service:** AP.

**Ownership:** Emmis Communications Corp. (Group Owner).

**Began Operation:** November 4, 1963. Left the air March 2, 1964 and was sold to Ruth G. Kendrick, et al., by Floyd & Lieselotte Jetter. FCC approved transfer August 12, 1964. Resumed operation September 4, 1965. Sale to E & W Broadcasting Corp. by Ruth G. Kendrick, et al., approved by FCC May 15, 1984. Sale to W. Russell Withers Jr. by E & W Broadcasting Corp. approved by FCC June 5, 1985. Sale to Lee Enterprises Inc. by W. Russell Withers Jr. approved by FCC February 27, 1995. Sale to present owner by Lee Enterprises Inc. approved by FCC September 27, 2000 (Television Digest, Vol. 40:20).

**Represented (sales):** Katz Television.

**Represented (legal):** Reed, Smith, Shaw & McClay.

**Personnel:**

**Chris Barch,** Station Manager.

**Arnie Routson,** General Sales Manager.

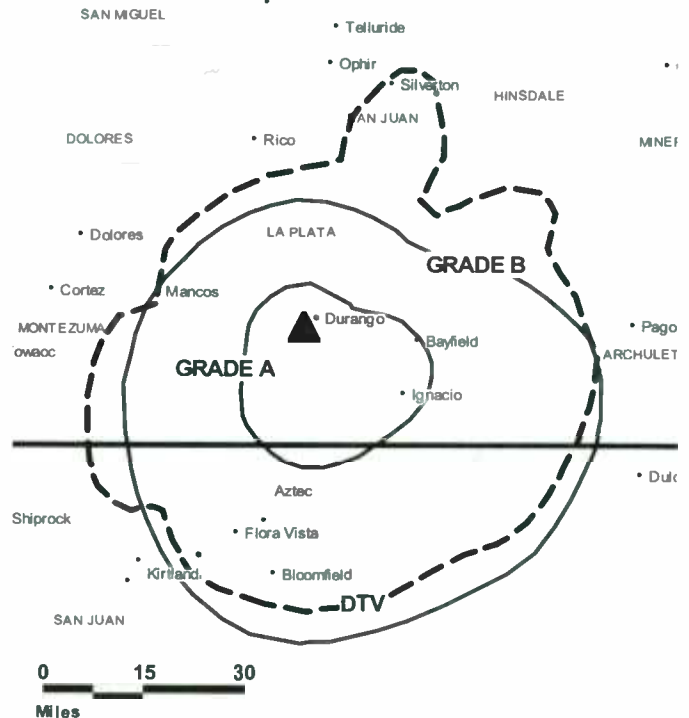
**Kim Smith,** Local Sales Manager.

**Mary Lou Davis,** National Sales Manager.

**Michele Donaldson,** News Director.

**Frank Lilley,** Engineering Director.

**KREZ-TV BPCT-19850821KI GRANTED: 9/30/1985**



© 2006 Warren Communications News

**Bill Worden,** Business Manager.

**Frank Woskofs,** Program & Production Manager.

**Parker Harms,** Promotion Director.

**Pat Gonzales,** Traffic Manager.

**Highest 30 Sec. Rate:** \$250.

**City of License:** Durango. **Station DMA:** Albuquerque-Santa Fe, NM. **Rank:** 46.

Circulation © 2005 Nielsen. Coverage based on Nielsen study.

GrandTotal	Cable TV Households	Non-cable TV Households	Total TV Households
Estimated Station Totals *	37,230	42,760	79,990
Average Weekly Circulation (2005)	21,496	3,994	25,490
Average Daily Circulation (2005)			12,290
Station DMA Total	Cable TV Households	Non-cable TV Households	Total TV Households
Estimated Station Totals *	37,230	42,760	79,990
Average Weekly Circulation (2005)	21,496	3,994	25,490
Average Daily Circulation (2005)			12,290

\*Estimated station totals are sums of the Nielsen TV and Cable TV household estimates for each county in which the station registers viewing of more than 5% as per the Nielsen Survey Methods.

**KTLL-TV**

**Ch. 33**

**(Satellite of KTEL-LP, Albuquerque)**

**Network Service:** TMO.

**Licensee:** Ramar Communications II Ltd., Box 3757, Lubbock, TX 79452.

**Studio:** 2400 Monroe NE, Albuquerque, NM 87110.

**Mailing Address:** Box 30068, Albuquerque, NM 87190.

**Phone:** 505-884-5353. **Fax:** 505-889-8390.

**E-mail:** raymoran@prodigy.net

**Technical Facilities:** Channel No. 33 (584-590 MHz). Authorized power: 5000-kw max. visual. Antenna: 402-ft above av. terrain, 155-ft. above ground, 7857-ft. above sea level.

Latitude	37°	15'	44"
Longitude	107°	53'	58"

Holds CP for change to 165-kw max. visual, 400-ft above av. terrain, 66-ft. above ground, 7766-ft. above sea level; lat. 37° 15' 46", long. 107° 53' 45", BMPCT-20000915AAS.

**Transmitter:** Smelter Mountain, 0.9-mi. SW of Animas River & U.S. 160.

**Note:** Latitude and longitude coordinates shown are based on the North American Datum of 1927 (NAD 27) as currently required by the Mass Media Bureau of the FCC.

**Ownership:** Ramar Communications II Ltd. (Group Owner).

**Began Operation:** March 29, 2001. Raymar became 100% owner after buyout of Jeff & Joella Thomas' interest in 2001.

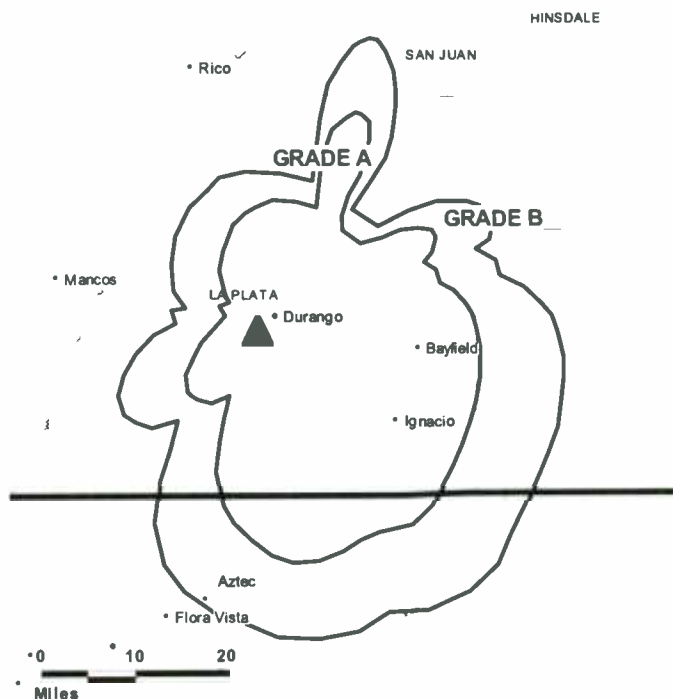
**Represented (legal):** Leventhal, Senter & Lerman PLLC.

**Personnel:**

**Gabriel Zabala**, General Manager.

**Ray Moran**, Chief Engineer.

**KTLL-TV BMPCT-20000915AAS GRANTED: 10/5/2000**



**Rates:** On request.

**City of License:** Durango. **Station DMA:** Albuquerque-Santa Fe, NM. **Rank:** 46.

**Nielsen Data:** Not available.

**KFCT**  
**Ch. 22**  
**(Satellite of KDVR, Denver)**

**Network Service:** FOX.

**Licensee:** Fox Television Stations Inc., 5151 Wisconsin Ave. NW, Washington, DC 20016.

**Studio:** 501 Wazee St., Denver, CO 80208.

**Mailing Address:** 501 Wazee St., Denver, CO 80208.

**Phone:** 303-566-7600; 303-595-3131. **Fax:** 303-566-7631.

**E-mail:** askfox31@fox31.com

**Web Site:** http://www.fox31.com

**Technical Facilities:** Channel No. 22 (518-524 MHz). Authorized power: 1878-kw max. visual. Antenna: 840-ft above av. terrain, 705-ft. above ground, 5951-ft. above sea level.

Latitude 40° 38' 31"  
 Longitude 104° 49' 03"

**Transmitter:** 3-mi. W of Pierce, Weld County.

**Digital Facilities:** Channel No. 21 (512-518 MHz). Power: 1000-kw max. visual, aural. Antenna: 764-ft above av. terrain, 636-ft. above ground, 5882-ft. above sea level.

Latitude 40° 38' 32"  
 Longitude 104° 49' 05"

**FCC Digital File Number:** BPCDT-19990830AAH. Granted: August 16, 2004.

**Note:** Latitude and longitude coordinates shown are based on the North American Datum of 1927 (NAD 27) as currently required by the Mass Media Bureau of the FCC.

**Multichannel TV Sound:** Stereo and separate audio program.

**Ownership:** Fox Television Stations Inc. (Group Owner).

**Began Operation:** September 1, 1994. Sale to present owner by Renaissance Communications approved by FCC June 16, 1995.

**Represented (engineering):** Scott Baxter & Associates.

**Personnel:**

**Bill Schneider,** Vice President & General Manager.

**Skip Erickson,** Vice President, Engineering & Operations.

**Ray Dowdie,** Vice President & General Sales Manager.

**Brian Hannah,** Vice President, Finance & Administration.

**Bill Dallman,** Vice President & News Director.

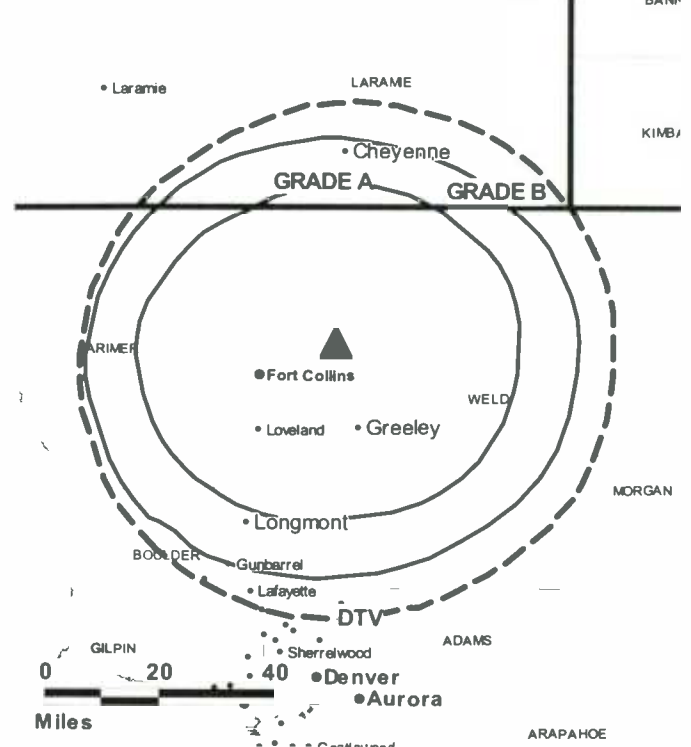
**Sheryl Personett,** Local Sales Manager.

**Catherine Andry,** National Sales Manager.

**Kevin Scofield,** News Operations Manager.

**Jim Hollinger,** Chief Engineer.

**KFCT BMPCT-940216KF GRANTED: 6/28/1994**



**John Hirsch,** Program Manager.

**Clyde Becker,** Creative Services Director.

**Patti Brady,** Traffic Manager.

**Rates:** On request.

**City of License:** Fort Collins. **Station DMA:** Denver, CO. **Rank:** 18.

Circulation © 2005 Nielsen. Coverage based on Nielsen study.

GrandTotal	Cable TV Households	Non-cable TV Households	Total TV Households
Estimated Station Totals *	0	80,110	80,110
Average Weekly Circulation (2005)	0	5,582	5,582
Average Daily Circulation (2005)			1,323
Station DMA Total	Cable TV Households	Non-cable TV Households	Total TV Households
Estimated Station Totals *	0	80,110	80,110
Average Weekly Circulation (2005)	0	5,582	5,582
Average Daily Circulation (2005)			1,323

\*Estimated station totals are sums of the Nielsen TV and Cable TV household estimates for each county in which the station registers viewing of more than 5% as per the Nielsen Survey Methods.



**KFCT-DT**  
Ch. 21

**Network Service:** FOX.

**Grantee:** Fox Television Stations Inc., 5151 Wisconsin Ave. NW, Washington, DC 20016.

**Studio:** 501 Wazee St., Denver, CO 80208.

**Mailing Address:** 501 Wazee St., Denver, CO 80208.

**Phone:** 303-566-7600; 303-595-3131. **Fax:** 303-566-7631.

**E-mail:** askfox31@fox31.com

**Web Site:** http://www.fox31.com

**Technical Facilities:** Channel No. 21 (512-518 MHz). Authorized power: 1000-kw max. visual, aural. Antenna: 764-ft above av. terrain, 636-ft. above ground, 5882-ft. above sea level.

Latitude	40°	38'	32"
Longitude	104°	49'	05"

**Note:** Latitude and longitude coordinates shown are based on the North American Datum of 1927 (NAD 27) as currently required by the Mass Media Bureau of the FCC.

**Ownership:** Fox Television Stations Inc. (Group Owner).

**Began Operation:** March 25, 2002. Station operating under Special Temporary Authority at 0.88-kw max. visual.

**Personnel:**

**Bill Schneider,** Vice President & General Manager.

**Skip Erickson,** Vice President, Operations & Engineering.

**Brian Hannah,** Vice President, Finance & Administration.

**Ray Dowdie,** Vice President & General Sales Manager.

**Bill Dallman,** Vice President & News Director.

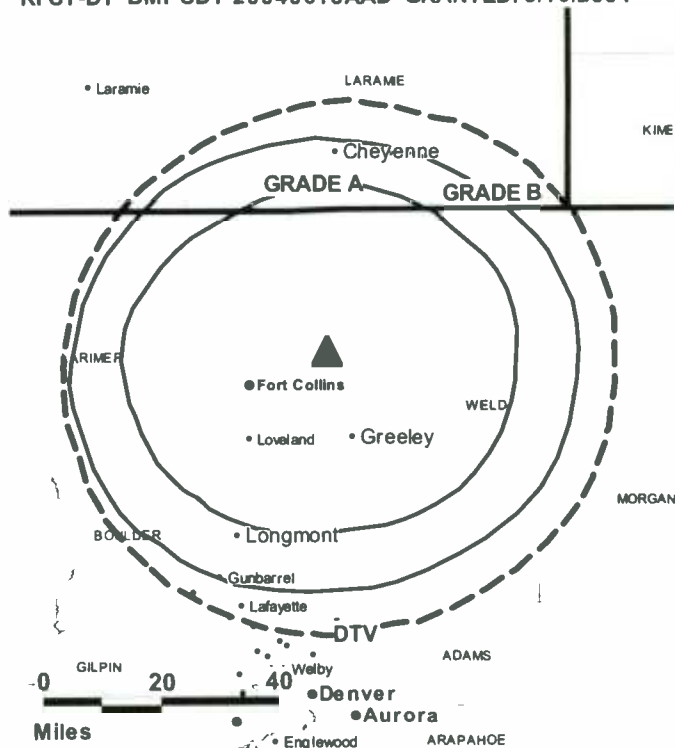
**Sheryl Personett,** Local Sales Manager.

**Catherine Andry,** National Sales Manager.

**Kevin Scofield,** News Operations Manager.

**Jim Hollinger,** Chief Engineer.

KFCT-DT B MPCDT-20040618AAD GRANTED: 8/16/2004



© 2006 Warren Communications News

**John Hirsch,** Program Manager.

**Clyde Becker,** Creative Services Director.

**Patti Brady,** Traffic Manager.

**City of License:** Fort Collins. **Station DMA:** Denver, CO. **Rank:** 18.

**Nielsen Data:** Not available.

# Colorado — Glenwood Springs

## KREG-DT

### Ch. 23

**Network Service:** CBS.

**Grantee:** Hoak Media of Colorado LLC, 13355 Noel Rd., Suite 1050, Dallas, TX 75240.

**Studio:** 345 Hillcrest Dr., Grand Junction, CO 81501.

**Mailing Address:** Box 789, Grand Junction, CO 81502.

**Phone:** 970-963-3333; 618-242-3500. **Fax:** 970-242-0886.

**E-mail:** production@krex.tv.com

**Web Site:** <http://www.krex.tv.com>

**Technical Facilities:** Channel No. 23 (524-530 MHz). Authorized power: 399.7-kw max. visual. Antenna: 2530-ft above av. terrain, 202-ft. above ground.

Latitude	39°	25'	07"
Longitude	107°	22'	06"

**Note:** Latitude and longitude coordinates shown are based on the North American Datum of 1927 (NAD 27) as currently required by the Mass Media Bureau of the FCC.

**Ownership:** Hoak Media LLC (Group Owner).

**Began Operation:** October 30, 2003. Station operating under Special Temporary Authority at 5.6-kw max. visual.

**Represented (legal):** Akin, Gump, Strauss, Hauer & Feld LLP.

**Personnel:**

**Dennis Adkins**, General Manager.

**Shawna Grieger**, Local Sales Manager.

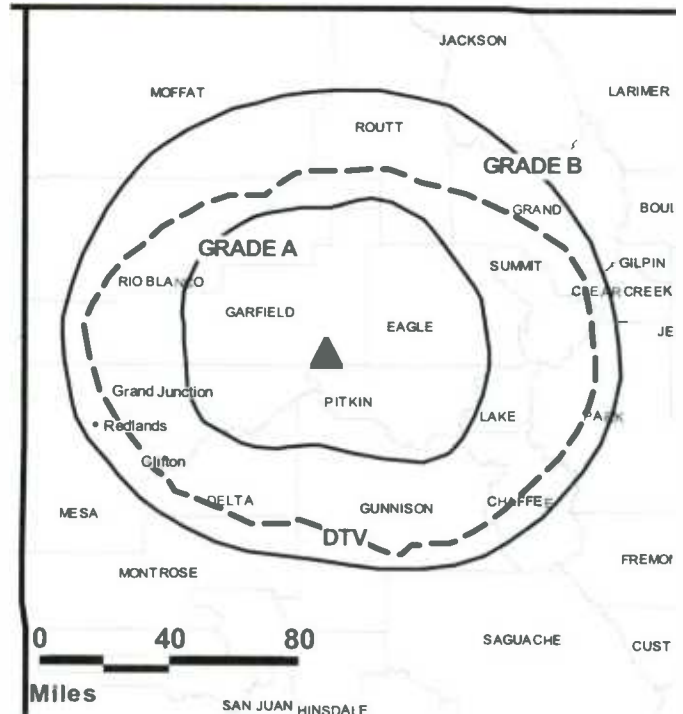
**Shelly Nelson**, National Sales & Business Manager & Program Director.

**Keira Bresnahan**, News Director.

**Don May**, Engineering Director.

**Miranda Wolter**, Promotion & Creative Services Director.

KREG-DT BPCDT-19991029AFR GRANTED: 3/10/2000



© 2006 Warren Communications News

**Jody Strother**, Traffic Manager.

**City of License:** Glenwood Springs. **Station DMA:** Denver, CO. **Rank:** 18.

**Nielsen Data:** Not available.

**KREG-TV**  
**(formerly KCWS)**  
**Ch. 3**  
**(Satellite of KREX-TV, Grand Junction)**

**Network Service:** CBS.

**Licensee:** Hoak Media of Colorado LLC, 13355 Noel Rd., Suite 1050, Dallas, TX 75240.

**Studio:** 345 Hillcrest Dr., Grand Junction, CO 81501.

**Mailing Address:** Box 789, Grand Junction, CO 81502.

**Phone:** 970-963-3333. **Fax:** 970-242-0886.

**E-mail:** production@krex.tv

**Web Site:** http://www.krex.tv

**Technical Facilities:** Channel No. 3 (60-66 MHz). Authorized power: 399.7-kw visual, 6.76-kw aural. Antenna: 2530-ft above av. terrain, 202-ft. above ground, 10602-ft. above sea level.

Latitude 39° 25' 05"  
 Longitude 107° 20' 01"

**Transmitter:** 9.5-mi. SSW of Glenwood Springs.

**Digital Facilities:** Channel No. 23 (524-530 MHz). Power: 399.7-kw max. visual. Antenna: 2530-ft above av. terrain, 202-ft. above ground.

Latitude 39° 25' 07"  
 Longitude 107° 22' 06"

**FCC Digital File Number:** BPCDT-19991029AFR. Granted: March 10, 2000.

**Note:** Latitude and longitude coordinates shown are based on the North American Datum of 1927 (NAD 27) as currently required by the Mass Media Bureau of the FCC.

**News Service:** AP.

**Ownership:** Hoak Media LLC (Group Owner).

**Began Operation:** January 28, 1984. Sale to present owner by W. Russell Withers Jr. approved by FCC October 10, 2003.

**Represented (sales):** Katz Continental Television.

**Represented (legal):** Akin, Gump, Strauss, Hauer & Feld LLP.

**Personnel:**

**Dennis Adkins,** General Manager.

**Shawna Grieger,** Local Sales Manager.

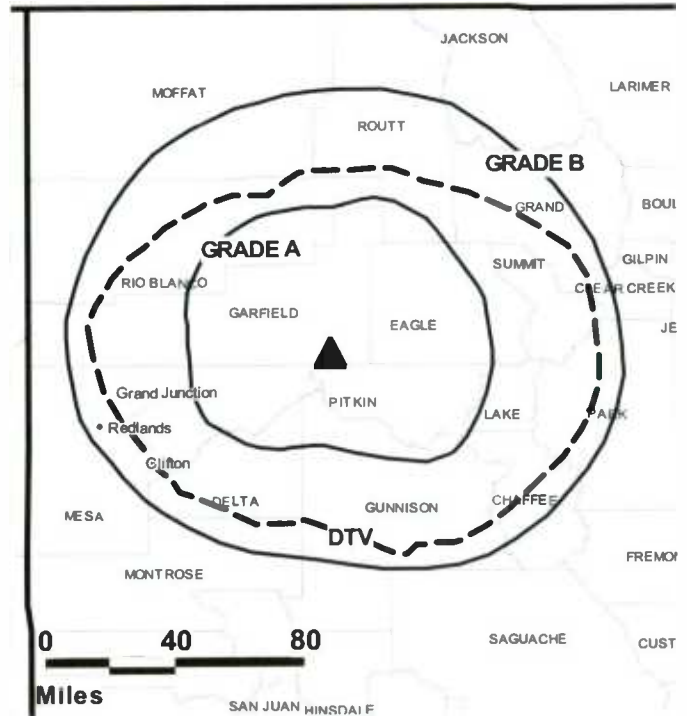
**Keira Bresnahan,** News Director.

**Shelly Nelson,** National Sales & Business Manager & Program Director.

**Don May,** Engineering director.

**Miranda Wolter,** Promotion & Creative Services Director.

KREG-TV BMPCT-19821015KE GRANTED: 5/24/1983



**Jody Strother,** Traffic Manager.

**Rates:** On request.

**City of License:** Glenwood Springs. **Station DMA:** Denver, CO. **Rank:** 18.

Circulation © 2005 Nielsen. Coverage based on Nielsen study.

GrandTotal	Cable TV Households	Non-cable TV Households	Total TV Households
Estimated Station Totals *	10,630	0	10,630
Average Weekly Circulation (2005)	4,518	0	4,518
Average Daily Circulation (2005)			638
Station DMA Total	Cable TV Households	Non-cable TV Households	Total TV Households
Estimated Station Totals *	10,630	0	10,630
Average Weekly Circulation (2005)	4,518	0	4,518
Average Daily Circulation (2005)			638

\*Estimated station totals are sums of the Nielsen TV and Cable TV household estimates for each county in which the station registers viewing of more than 5% as per the Nielsen Survey Methods.

**KFQX**  
**Ch. 4**

**Network Service:** FOX.

**Licensee:** Parker Broadcasting Inc., 5341 Tate Ave., Plano, TX 75093.

**Studio:** 345 Hilcrest Manor, Grand Junction, CO 81501.

**Mailing Address:** 345 Hilcrest Manor, Grand Junction, CO 81503.

**Phone:** 970-242-5000. **Fax:** 970-242-0886.

**E-mail:** account@krextv.com

**Web Site:** http://www.krextv.com

**Technical Facilities:** Channel No. 4 (66-72 MHz). Authorized power: 100-kw visual.  
Antenna: 1404-ft above av. terrain, 167-ft. above ground, 7287-ft. above sea level.

Latitude 39° 03' 58"  
Longitude 108° 44' 46"

**Transmitter:** 125-ft. NE of JKOL (FM) tower on Black Ridge, 6.2-mi. S of Fruita.

**Digital Facilities:** Channel No. 15 (476-482 MHz). Power: 71.5-kw max. visual.  
Antenna: 1335-ft above av. terrain, 98-ft. above ground.

Latitude 39° 03' 58"  
Longitude 108° 44' 46"

**FCC Digital File Number:** BPCDT-1999101AGD. Granted: January 24, 2001.

**Note:** Latitude and longitude coordinates shown are based on the North American Datum of 1927 (NAD 27) as currently required by the Mass Media Bureau of the FCC.

**Multichannel TV Sound:** Planned.

**LMA:** Local marketing agreement with KREX-TV (C), Grand Junction.

**Ownership:** Parker Broadcasting Inc. (Group Owner).

**Began Operation:** November 1, 1998. Sale to present owner by John Harvey Rees approved by FCC December 27, 2004.

**Represented (sales):** Continental Television Sales.

**Represented (legal):** Akin, Gump, Strauss, Hauer & Feld LLP.

**Represented (engineering):** Carl T. Jones Corp.

**Personnel:**

Dennis Adkins, General Manager.

Shawna Grieger, General & Local Sales Manager.

Shelly Nelson, National Sales Manager.


Keira Bresnahan, News Director.

Don May, Chief Engineer.

Shelly Nelson, Business Manager.

Miranda Wolter, Promotion Director.

**KFQX BMPCT-19990706KJ GRANTED: 1/28/2000**



© 2006 Warren Communications News

**Jody Strother, Traffic Manager.**

**City of License:** Grand Junction. **Station DMA:** Grand Junction-Montrose, CO.

**Rank:** 187.

Circulation © 2005 Nielsen. Coverage based on Nielsen study.

GrandTotal	Cable TV Households	Non-cable TV Households	Total TV Households
Estimated Station Totals *	35,950	27,700	63,650
Average Weekly Circulation (2005)	14,058	8,725	22,783
Average Daily Circulation (2005)			6,826

Station DMA Total	Cable TV Households	Non-cable TV Households	Total TV Households
Estimated Station Totals *	35,950	27,700	63,650
Average Weekly Circulation (2005)	14,058	8,725	22,783
Average Daily Circulation (2005)			6,826

\*Estimated station totals are sums of the Nielsen TV and Cable TV household estimates for each county in which the station registers viewing of more than 5% as per the Nielsen Survey Methods.

**KFQX-DT**

**Ch. 15**

**Network Service:** FOX.

**Grantee:** Parker Broadcasting Inc., 5341 Tate Ave., Plano, TX 75093.

**Studio:** 345 Hillcrest Manor, Grand Junction, CO 81501.

**Mailing Address:** 345 Hillcrest Manor, Grand Junction, CO 81503.

**Phone:** 970-242-5000. **Fax:** 970-242-0886.

**E-mail:** account@krex.tv.com

**Web Site:** <http://www.krex.tv.com>

**Technical Facilities:** Channel No. 15 (476-482 MHz). Authorized power: 71.5-kw max. visual. Antenna: 1335-ft above av. terrain, 98-ft. above ground.

Latitude	39°	03'	58"
Longitude	108°	44'	46"

**Note:** Latitude and longitude coordinates shown are based on the North American Datum of 1927 (NAD 27) as currently required by the Mass Media Bureau of the FCC.

**Ownership:** Parker Broadcasting Inc. (Group Owner).

**Began Operation:** Station operating under Special Temporary Authority at 51.8-kw max. visual; no on-air date

**Represented (legal):** Akin, Gump, Strauss, Hauer & Feld LLP.

**Represented (sales):** Continental Television Sales.

**Personnel:**

**Dennis Adkins**, General Manager.

**Shawna Greiger**, General & Local Sales Manager.

**Shelly Nelson**, National Sales Manager.

**Keira Bresnahan**, News Director.

**Don May**, Chief Engineer.

**Shelley Nelson**, Business Manager.

**Miranda Wolter**, Promotion Director.

**Jody Strother**, Traffic Manager.

**City of License:** Grand Junction. **Station DMA:** Grand Junction-Montrose, CO.

**Rank:** 187.

**Nielsen Data:** Not available.

**KJCT-DT**

**Ch. 7**

**Network Service:** ABC.

**Grantee:** Pikes Peak Broadcasting Co., Box 1457, Colorado Springs, CO 80901-1457.

**Studio:** 8 Foresight Circle, Grand Junction, CO 81505.

**Mailing Address:** Box 3788, Grand Junction, CO 81505.

**Phone:** 970-245-8880; 719-632-1515. **Fax:** 970-245-8249.

**E-mail:** ssorensen@kjct8.com

**Web Site:** http://www.kjct8.com

**Technical Facilities:** Channel No. 7 (174-180 MHz). Authorized power: 9.7-kw visual. Antenna: 2926-ft above av. terrain, 92-ft. above ground.

Latitude	38°	02'	55"
Longitude	108°	15'	06"

**Note:** Latitude and longitude coordinates shown are based on the North American Datum of 1927 (NAD 27) as currently required by the Mass Media Bureau of the FCC.

**Ownership:** Pikes Peak Broadcasting Co. (Group Owner).

**Began Operation:** Station operating under Special Temporary Authority at 0.79-kw visual; no on-air date

**Represented (sales):** Blair Television.

**Personnel:**

Harry W. Hoth Jr., Chairman.

Patti L. Hoth, President.

Neil O. Klockziem, General Manager.

Ed Brady, Local Sales Manager.

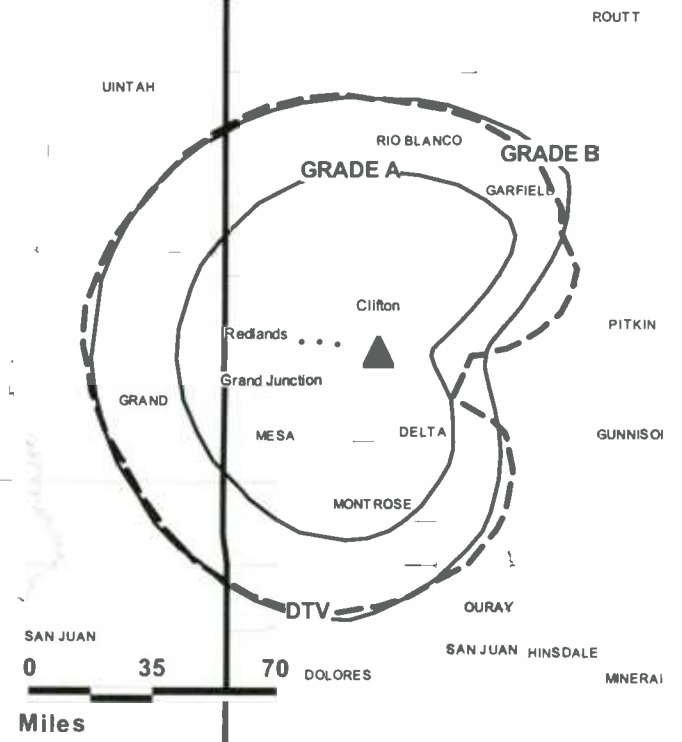
Paula Sherwood, Local Sales Manager.

Mona Dyer, News Director.

Scot Stewart, Promotion & Creative Services Director.

Roger Hightower, Chief Engineer.

**KJCT-DT BPCDT-19991026ACX GRANTED: 10/31/2000**



© 2006 Warren Communications News

**Steve Sorensen, Air Operations Manager.**

**Crystal Dane, Traffic Manager.**

**City of License:** Grand Junction. **Station DMA:** Grand Junction-Montrose, CO.

**Rank:** 187.

**Nielsen Data:** Not available.



**KJCT-TV**  
Ch. 8

**Network Service:** ABC.

**Licensee:** Pikes Peak Broadcasting Co., Box 1457, Colorado Springs, CO 80901.

**Studio:** 8 Foresight Circle, Grand Junction, CO 81505.

**Mailing Address:** Box 3788, Grand Junction, CO 81505.

**Phone:** 970-245-8880. **Fax:** 970-245-8249.

**E-mail:** ssorensen@kjct8.com

**Web Site:** http://www.kjct8.com

**Technical Facilities:** Channel No. 8 (180-186 MHz). Authorized power: 120-kw visual, 20-kw aural. Antenna: 2720-ft above av. terrain, 141-ft. above ground, 10061-ft. above sea level.

Latitude 39° 02' 55"  
Longitude 108° 15' 06"

**Transmitter:** Grand Mesa, 9.6-mi. SW of Mesa.

**Digital Facilities:** Channel No. 7 (174-180 MHz). Power: 9.7-kw visual. Antenna: 2926-ft above av. terrain, 92-ft. above ground.

Latitude 38° 02' 55"  
Longitude 108° 15' 06"

**FCC Digital File Number:** BPCDT-19991026ACX. Granted: October 31, 2000.

**Note:** Latitude and longitude coordinates shown are based on the North American Datum of 1927 (NAD 27) as currently required by the Mass Media Bureau of the FCC.

**Satellite Earth Stations:** Transmitter Larcen; RCA Americom, 4-meter Ku-band; Andrew, 4.5-meter C-band.

**News Service:** AP.

**Ownership:** Pikes Peak Broadcasting Co. (Group Owner).

**Began Operation:** October 22, 1979.

**Represented (sales):** Blair Television.

**Represented (legal):** Fletcher, Heald & Hildreth PLC.

**Personnel:**

Harry W. Hoth Jr., Chairman.

Patti L. Hoth, President.

Neil O. Klockziem, General Manager.

Ed Brady, Local Sales Manager.

Paula Sherwood, National Sales Manager.

Scot Stewart, Promotion & Creative Services Director.

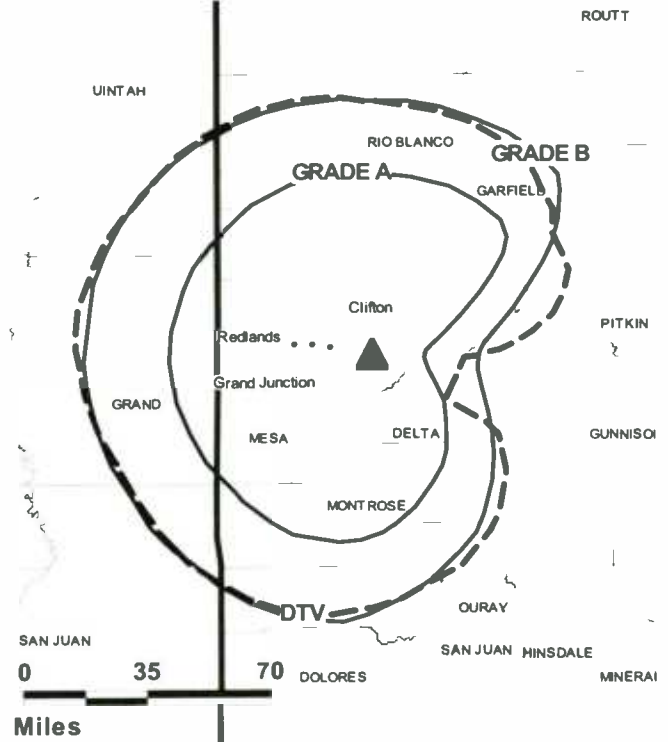
Steve Sorensen, Air Operations Manager.

Mona Dyer, News Director.

Roger Hightower, Chief Engineer.

Crystal Dane, Traffic Manager.

KJCT-TV BMPCT-19790424KF GRANTED: 8/29/1979



© 2006 Warren Communications News

**Rates:** On request.

**City of License:** Grand Junction. **Station DMA:** Grand Junction-Montrose, CO.

**Rank:** 187.

Circulation © 2005 Nielsen. Coverage based on Nielsen study.

GrandTotal	Cable TV Households	Non-cable TV Households	Total TV Households
Estimated Station Totals *	53,970	41,350	95,320
Average Weekly Circulation (2005)	25,766	17,455	43,221
Average Daily Circulation (2005)			19,228
Station DMA Total	Cable TV Households	Non-cable TV Households	Total TV Households
Estimated Station Totals *	35,950	27,700	63,650
Average Weekly Circulation (2005)	22,208	15,299	37,507
Average Daily Circulation (2005)			17,458
Other DMA Total	Cable TV Households	Non-cable TV Households	Total TV Households
Estimated Station Totals *	18,020	13,650	31,670
Average Weekly Circulation (2005)	3,558	2,156	5,714
Average Daily Circulation (2005)			1,770

\*Estimated station totals are sums of the Nielsen TV and Cable TV household estimates for each county in which the station registers viewing of more than 5% as per the Nielsen Survey Methods.

**Colorado — Grand Junction**

**KKCO  
Ch. 11**

**Network Service:** NBC.

**Licensee:** Gray Television Licensee Inc., 1750 K St. NW, Suite 1200, Washington, DC 20005.

**Studio:** 2325 Interstate Ave., Grand Junction, CO 81505.

**Mailing Address:** 2325 Interstate Ave., Grand Junction, CO 81505.

**Phone:** 970-243-1111. **Fax:** 970-243-1770.

**E-mail:** billv@nbc11news.com

**Web Site:** http://www.nbc11news.com

**Technical Facilities:** Channel No. 11 (198-204 MHz). Authorized power: 155-kw visual, aural. Antenna: 1463-ft above av. terrain, 272-ft. above ground, 7342-ft. above sea level.

Latitude 39° 04' 00"  
Longitude 108° 44' 45"

**Digital Facilities:** Channel No. 12 (204-210 MHz). Power: 5.3-kw visual. Antenna: 1483-ft above av. terrain, 292-ft. above ground, 7362-ft. above sea level.

Latitude 39° 04' 00"  
Longitude 108° 44' 45"

**FCC Digital File Number:** BPCDT-19991029AFW. Granted: October 03, 2002.

**Note:** Latitude and longitude coordinates shown are based on the North American Datum of 1927 (NAD 27) as currently required by the Mass Media Bureau of the FCC.

**Multichannel TV Sound:** Stereo only.

**FM Affiliate:** KRYD-FM.

**News Service:** NBC News Channel.

**Ownership:** Gray Television Inc. (Group Owner).

**Began Operation:** July 19, 1996. Sale to present owner by Eagle III LLC approved by FCC January 14, 2005. Transfer of control from Henry Vara to William & Debbie Varecha dismissed by FCC February 27, 2004.

**Represented (sales):** Millennium Sales & Marketing.

**Represented (legal):** Robert A. Beizer.

**Represented (engineering):** Graham Brock PC Broadcast Engineering.

**Personnel:**

**Bill Varecha,** Chief Executive Officer & General Manager.

**Jean Reynolds,** News Director.

**Mark Vannest,** Chief Engineer.

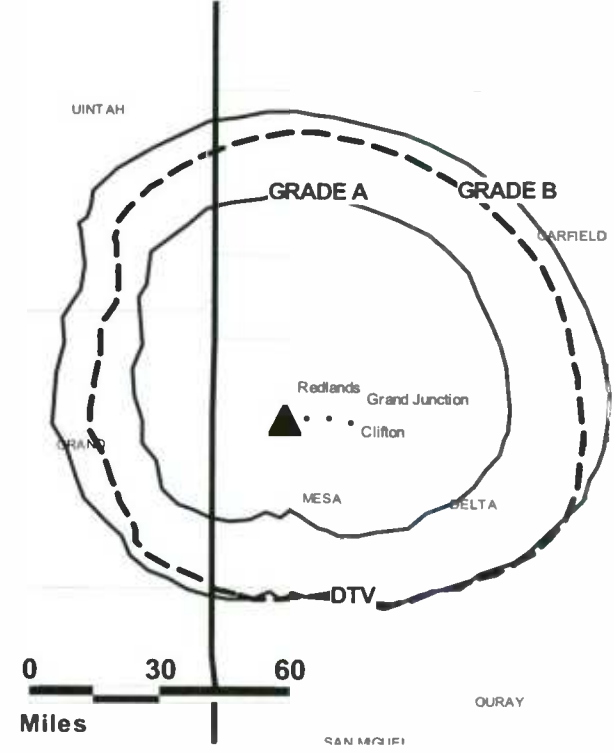
**Debbie Varecha,** Business Manager.

**Sandie Moore,** Program Director & Traffic Manager.

**Paul Varecha,** Production & Promotions Manager.

**Highest 30 Sec. Rate:** \$550.

**KKCO BPCT-20020725AAV GRANTED: 9/20/2002**



© 2006 Warren Communications News

**City of License:** Grand Junction. **Station DMA:** Grand Junction-Montrose, CO.

**Rank:** 187.

Circulation © 2005 Nielsen. Coverage based on Nielsen study.

GrandTotal	Cable TV Households	Non-cable TV Households	Total TV Households
Estimated Station Totals *	40,620	34,650	75,270
Average Weekly Circulation (2005)	30,405	16,356	46,761
Average Daily Circulation (2005)			26,200
Station DMA Total	Cable TV Households	Non-cable TV Households	Total TV Households
Estimated Station Totals *	35,950	27,700	63,650
Average Weekly Circulation (2005)	26,253	15,376	41,629
Average Daily Circulation (2005)			23,493
Other DMA Total	Cable TV Households	Non-cable TV Households	Total TV Households
Estimated Station Totals *	4,670	6,950	11,620
Average Weekly Circulation (2005)	4,152	980	5,132
Average Daily Circulation (2005)			2,707

\*Estimated station totals are sums of the Nielsen TV and Cable TV household estimates for each county in which the station registers viewing of more than 5% as per the Nielsen Survey Methods.

**KKCO-DT**  
**Ch. 12**

**Network Service:** UPN, NBC.

**Licensee:** Gray Television Licensee Inc., 1750 K St. NW, Suite 1200, Washington, DC 20005.

**Studio:** 2325 Interstate Ave., Grand Junction, CO 81505-8620.

**Mailing Address:** 2325 Interstate Ave., Grand Junction, CO 81505.

**Phone:** 970-243-1111. **Fax:** 970-243-1770.

**E-mail:** billv@nbc11news.com

**Web Site:** http://www.nbc11news.com

**Technical Facilities:** Channel No. 12 (204-210 MHz). Authorized power: 5.3-kw visual. Antenna: 1483-ft above av. terrain, 292-ft. above ground, 7362-ft. above sea level.

Latitude	39°	04'	00"
Longitude	108°	44'	45"

**Note:** Latitude and longitude coordinates shown are based on the North American Datum of 1927 (NAD 27) as currently required by the Mass Media Bureau of the FCC.

**Ownership:** Gray Television Inc. (Group Owner).

**Began Operation:** Station operating; no on-air date.

**Represented (legal):** Robert A. Beizer.

**Represented (sales):** Millennium Sales & Marketing.

**Personnel:**

**Bill Varecha**, Chief Executive Officer & General Manager.

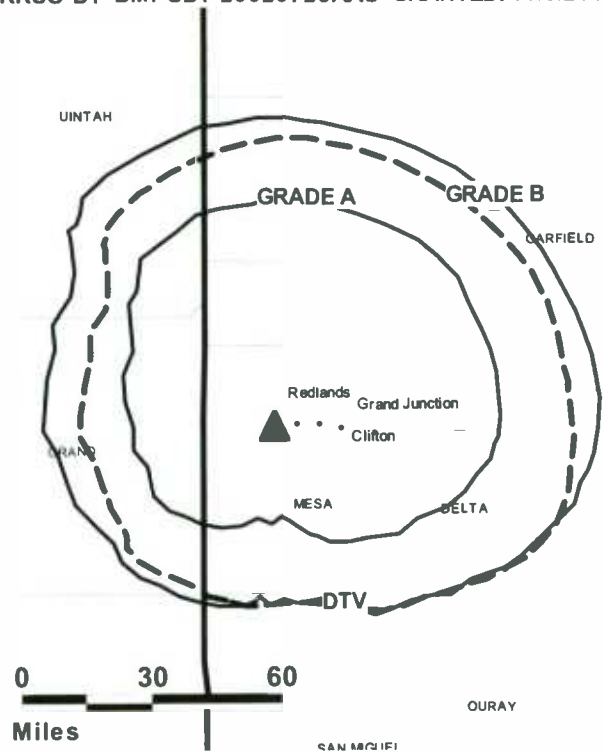
**Jean Reynolds**, News Director.

**Mark Vannest**, Chief Engineer.

**Debbie Varecha**, Business Manager.

**Sandie Moore**, Program Director & Traffic Manager.

KKCO-DT BMPCDT-20020725AAU GRANTED: 10/3/2002



© 2006 Warren Communications News

**Paul Varecha**, Production & Promotions Director.

**City of License:** Grand Junction. **Station DMA:** Grand Junction-Montrose, CO.

**Rank:** 187.

**Nielsen Data:** Not available.

# Colorado — Grand Junction

## KREX-DT

Ch. 2

**Network Service:** CBS.

**Grantee:** Hoak Media of Colorado LLC, 13355 Noel Rd., Suite 1050, Dallas, TX 75240.

**Studio:** 345 Hillcrest Dr., Grand Junction, CO 81501.

**Mailing Address:** Box 789, Grand Junction, CO 81502.

**Phone:** 970-242-5000. **Fax:** 970-242-0886.

**E-mail:** news@krex.com

**Web Site:** <http://www.krex.com>

**Technical Facilities:** Channel No. 2 (54-60 MHz). Authorized power: 91.8-kw visual.  
Antenna: 91-ft above av. terrain, 327-ft. above ground.

Latitude	39°	05'	17"
Longitude	108°	33'	58"

**Note:** Latitude and longitude coordinates shown are based on the North American Datum of 1927 (NAD 27) as currently required by the Mass Media Bureau of the FCC.

**Ownership:** Hoak Media LLC (Group Owner).

**Began Operation:** Station operating under Special Temporary Authority at 0.086-kw visual; no on-air date

**Represented (sales):** Continental Television Sales.

### Personnel:

Dennis Adkins, General Manager.

Shawna Grieger, Local Sales Manager.

Shelly Nelson, National Sales & Business Manager & Program Director.

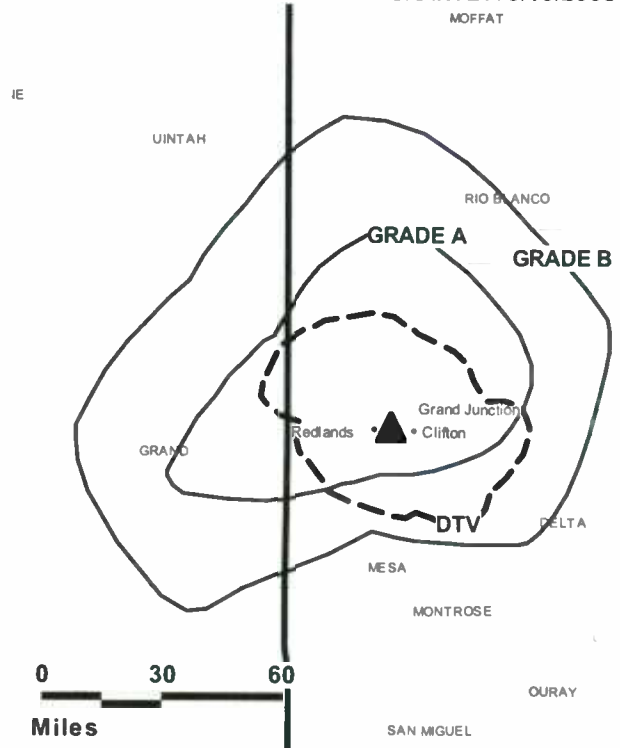
Keira Bresnahan, News Director.

Dan May, Engineering Director.

Miranda Wolter, Promotion & Creative Services Director.

Jody Strother, Traffic Manager.

KREX-DT BPCDT-19991029AFS GRANTED: 3/10/2000



© 2006 Warren Communications News

**City of License:** Grand Junction. **Station DMA:** Grand Junction-Montrose, CO.

**Rank:** 187.

**Nielsen Data:** Not available.

**KREX-TV**

**Ch. 5**

**(Operates satellites KREG-TV, Glenwood Springs; KREY-TV, Montrose)**

**Network Service:** CBS.

**Licensee:** Hoak Media of Colorado LLC, 13355 Noel Rd., Suite 1050, Dallas, TX 75240.

**Studio:** 345 Hillcrest Manor, Grand Junction, CO 81501.

**Mailing Address:** Box 789, Grand Junction, CO 81502.

**Phone:** 970-242-5000. **Fax:** 970-242-0886.

**E-mail:** production@krex.tv.com

**Web Site:** http://www.krex.tv.com

**Technical Facilities:** Channel No. 5 (76-82 MHz). Authorized power: 100-kw visual. Antenna: 1404-ft above av. terrain, 167-ft. above ground, 7287-ft. above sea level.

Latitude 30° 03' 58"  
Longitude 108° 44' 46"

**Transmitter:** to 125-ft. NE of KJOL(FM) on Black Ridge, 6.2-mi. S of Fruita.

**Digital Facilities:** Channel No. 2 (54-60 MHz). Power: 91.8-kw visual. Antenna: 91-ft above av. terrain, 327-ft. above ground.

Latitude 39° 05' 17"  
Longitude 108° 33' 58"

**FCC Digital File Number:** BPCDT-19991029AFS. Granted: March 10, 2000.

**Note:** Latitude and longitude coordinates shown are based on the North American Datum of 1927 (NAD 27) as currently required by the Mass Media Bureau of the FCC.

**Satellite Earth Stations:** Transmitter Harris; AFC, 3.7-meter Ku-band; Scientific-Atlanta, 4.6-meter C-band; Simulsat, 5-meter C-band; Scientific-Atlanta, 7-meter C-band; Scientific-Atlanta, Microdyne, M/A-Com, Agile receivers.

**News Service:** AP.

**LMA:** Local marketing agreement with KFQX-TV (F), Grand Junction.

**Ownership:** Hoak Media LLC (Group Owner).

**Began Operation:** May 22, 1954. Sale to present owner by W. Russell Withers Jr. approved by FCC October 10, 2003. Sale to W. Russell Withers Jr. by E & W Broadcasting Corp. approved by FCC June 6, 1985. Transfer of control to E & W from Carl Q. Anderson, et al. approved by FCC May 15, 1984. Transfer of control to Rex G. Howell from Forestville Realty approved by FCC August 11, 1972. Transfer of control to Forestville, et al., from Howell (Western Slope Broadcasting) approved by FCC September 21, 1966 (Television Digest, Vol. 6:19, 39).

**Represented (sales):** Katz Continental Television Sales.

**Represented (legal):** Akin, Gump, Strauss, Hauer & Feld LLP.

**Personnel:**

**Dennis Adkins,** General Manager.

**Shawna Grieger,** Local Sales Manager.

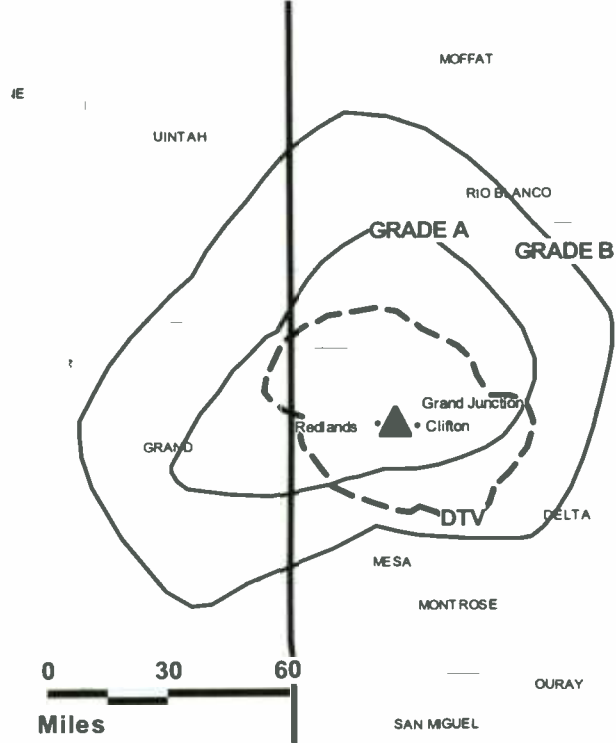
**Shelly Nelson,** National Sales & Business Manager & Program Director.

**Keira Bresnahan,** News Director.

**Don May,** Engineering Director.

**Miranda Wolter,** Promotion & Creative Services Director.

**KREX-TV BPCT-19990219KE GRANTED: 6/16/1999**



© 2006 Warren Communications News

**Jody Strother,** Traffic Manager.

**Rates:** On request.

**City of License:** Grand Junction. **Station DMA:** Grand Junction-Montrose, CO.

**Rank:** 187.

Circulation © 2005 Nielsen. Coverage based on Nielsen study.

GrandTotal	Cable TV Households	Non-cable TV Households	Total TV Households
Estimated Station Totals *	40,620	45,260	85,880
Average Weekly Circulation (2005)	26,521	16,270	42,791
Average Daily Circulation (2005)			19,610
Station DMA Total	Cable TV Households	Non-cable TV Households	Total TV Households
Estimated Station Totals *	35,950	27,700	63,650
Average Weekly Circulation (2005)	25,442	14,976	40,418
Average Daily Circulation (2005)			18,779
Other DMA Total	Cable TV Households	Non-cable TV Households	Total TV Households
Estimated Station Totals *	4,670	17,560	22,230
Average Weekly Circulation (2005)	1,079	1,294	2,373
Average Daily Circulation (2005)			831

\*Estimated station totals are sums of the Nielsen TV and Cable TV household estimates for each county in which the station registers viewing of more than 5% as per the Nielsen Survey Methods.

**KDEN**  
**Ch. 25**

**Network Service:** IND.

**Licensee:** Longmont Channel 25 Inc., Box 1471, Evergreen, CO 80437.

**Studio:** 1601 S. Pearl St., Denver, CO 80210.

**Mailing Address:** 1601 S. Pearl St., Denver, CO 80210.

**Phone:** 303-833-2525.

**E-mail:** feedback@fox31.com

**Web Site:** http://www.fox31.com

**Technical Facilities:** Channel No. 25 (536-542 MHz). Authorized power: 5000-kw max. visual. Antenna: 1066-ft above av. terrain, 965-ft. above ground, 6050-ft. above sea level.

Latitude	40°	05'	47"
Longitude	104°	54'	04"

Holds CP for change to 2200-kw max. visual, 1624-ft above av. terrain, 1532-ft. above ground, 6601-ft. above sea level; lat. 40° 05' 57", long. 104° 53' 48", BPCT-20040524AOH.

**Transmitter:** 1.9-mi. E of Frederick.

**Digital Facilities:** Channel No. 29 (560-566 MHz). Power: 650-kw max. visual, aural. Antenna: 1173-ft above av. terrain, 1082-ft. above ground, 6151-ft. above sea level.

Latitude	40°	05'	57"
Longitude	104°	53'	48"

**FCC Digital File Number:** BPCDT-19991018AAS. Granted: November 05, 2004.

**Note:** Latitude and longitude coordinates shown are based on the North American Datum of 1927 (NAD 27) as currently required by the Mass Media Bureau of the FCC.

**Ownership:** Echonet Corp. (Group Owner); Flinn Broadcasting Corp. (Group Owner).

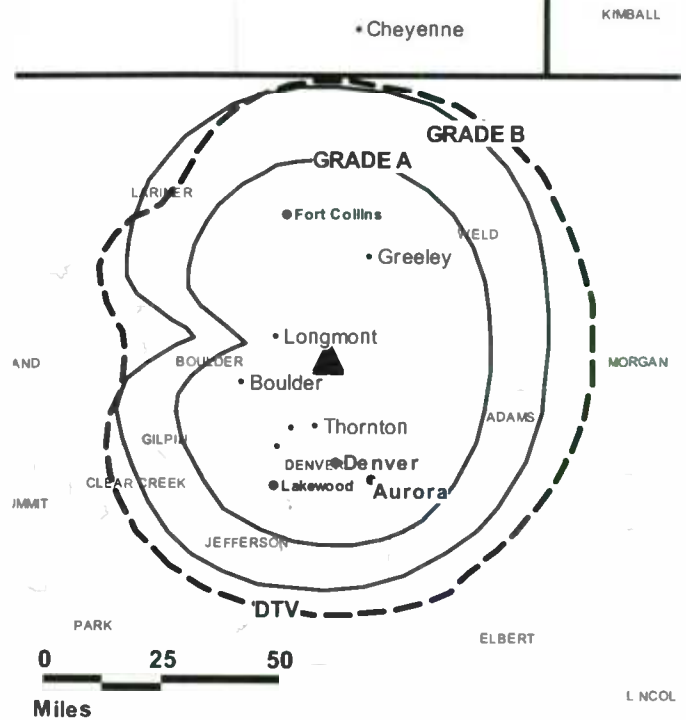
**Began Operation:** March 31, 1997.

**Represented (legal):** Southmayd & Miller.

**Represented (engineering):** Arthur K. Peters Consulting Engineers.

**Personnel:**

KDEN BMPCT-960711KT GRANTED: 2/21/1997



© 2006 Warren Communications News

**Dirk Freeman II**, General Manager, General Sales Manager & Program Director.

**Jim Billig**, Chief Engineer.

**Rates:** On request.

**City of License:** Longmont. **Station DMA:** Denver, CO. **Rank:** 18.

**Nielsen Data:** Not available.



**KDEN-DT**  
**Ch. 29**

**Network Service:** IND.

**Grantee:** Longmont Channel 25 Inc., Box 1471, Evergreen, CO 80437.

**Studio:** 1601 S. Pearl St., Denver, CO 80210.

**Mailing Address:** 1601 S. Pearl St., Denver, CO 80210.

**Phone:** 303-833-2525.

**E-mail:** feedback@fox31.com

**Web Site:** http://www.fox31.com

**Technical Facilities:** Channel No. 29 (560-566 MHz). Authorized power: 650-kw max. visual, aural. Antenna: 1173-ft above av. terrain, 1082-ft. above ground, 6151-ft. above sea level.

Latitude	40°	05'	57"
Longitude	104°	53'	48"

**Note:** Latitude and longitude coordinates shown are based on the North American Datum of 1927 (NAD 27) as currently required by the Mass Media Bureau of the FCC.

**Ownership:** Echonet Corp. (Group Owner); Flinn Broadcasting Corp. (Group Owner).

**Began Operation:** Station operating under Special Temporary Authority at 0.495-kw max. visual; no on-air date

**Personnel:**

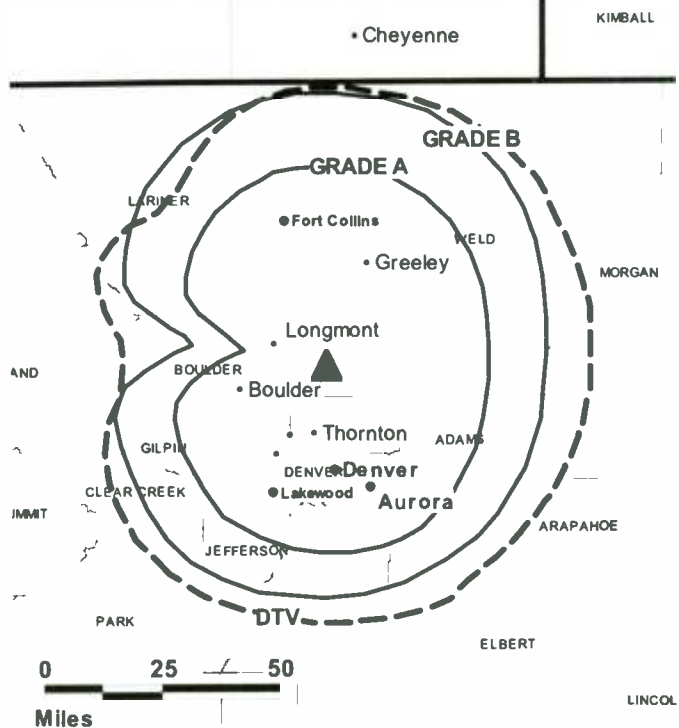
Dirk Freedman II, General Manager, General Sales Manager & Program Director.

Jim Billig, Chief Engineer.

**City of License:** Longmont. **Station DMA:** Denver, CO. **Rank:** 18.

**Nielsen Data:** Not available.

KDEN-DT BMPCDT-20040524OI GRANTED: 11/5/2004



**KREY-DT**  
**Ch. 13**

**Network Service:** CBS.

**Grantee:** Hoak Media of Colorado LLC, 13355 Noel Rd., Suite 1050, Dallas, TX 75240.

**Studio:** 614 N. First, Montrose, CO 81401.

**Mailing Address:** Box 789, Grand Junction, CO 81502.

**Phone:** 618-242-5000. **Fax:** 970-242-0886.

**E-mail:** kreytv@gwe.net

**Web Site:** http://www.krextv.com

**Technical Facilities:** Channel No. 13 (210-216 MHz). Authorized power: 2.6-kw visual. Antenna: 115-ft above av. terrain, 94-ft. above ground.

Latitude	38°	31'	02"
Longitude	107°	51'	12"

**Note:** Latitude and longitude coordinates shown are based on the North American Datum of 1927 (NAD 27) as currently required by the Mass Media Bureau of the FCC.

**Ownership:** Hoak Media LLC (Group Owner).

**Began Operation:** Station operating under Special Temporary Authority at 0.28-kw visual; no on-air date

**Represented (legal):** Akin, Gump, Strauss, Hauer & Feld LLP.

**Personnel:**

Dennis Adkins, General Manager.

Shawna Grieger, Local Sales Manager.

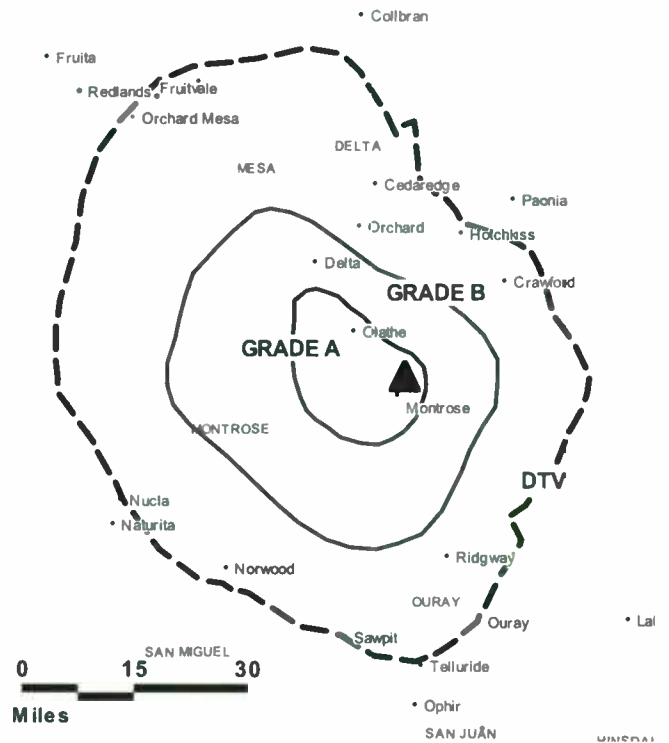
Shelly Nelson, National Sales & Business Manager & Program Director.

Keira Bresnahan, News Director.

Don May, Engineering Director.

Miranda Wolter, Promotion & Creative Services Director.

**KREY-DT BPCDT-19991029AFY GRANTED: 11/9/2030**



**Jody Strother, Traffic Manager.**

**City of License:** Montrose. **Station DMA:** Grand Junction-Montrose, CO. **Rank:** 187.

**Nielsen Data:** Not available.

**KREY-TV**

**Ch. 10**

**(Satellite of KREX-TV, Grand Junction)**

**Network Service:** CBS.

**Licensee:** Hoak Media of Colorado LLC, 13355 Noel Rd., Suite 1050, Dallas, TX 75240.

**Studio:** 614 N. 1st St., Montrose, CO 81401.

**Mailing Address:** Box 789, Grand Junction, CO 81502.

**Phone:** 970-249-9601; 970-242-5000. **Fax:** 970-249-9610.

**E-mail:** kreytv@gwe.net

**Web Site:** http://www.krextv.com

**Technical Facilities:** Channel No. 10 (192-198 MHz). Authorized power: 6.16-kw visual, 1.36-kw aural. Antenna: 115-ft above av. terrain, 94-ft. above ground, 6374-ft. above sea level.

Latitude	38°	31'	02"
Longitude	107°	51'	12"

**Transmitter:** Flat Top Mountain, 2.25-mi. NE of Montrose.

**Digital Facilities:** Channel No. 13 (210-216 MHz). Power: 2.6-kw visual. Antenna: 115-ft above av. terrain, 94-ft. above ground.

Latitude	38°	31'	02"
Longitude	107°	51'	12"

**FCC Digital File Number:** BPCDT-19991029AFY. Granted: November 09, 2000.

**Note:** Latitude and longitude coordinates shown are based on the North American Datum of 1927 (NAD 27) as currently required by the Mass Media Bureau of the FCC.

**Satellite Earth Station:** Transmitter Harris; AFC, 3.7-meter Ku-band; M/A-Com, Agile receivers.

**News Service:** AP.

**Ownership:** Hoak Media LLC (Group Owner).

**Began Operation:** September 18, 1956. Sale to present owner by W. Russell Withers Jr. approved by FCC October 10, 2003. Sale to W. Russell Withers Jr. by E & W Broadcasting Corp. approved by FCC June 6, 1985.

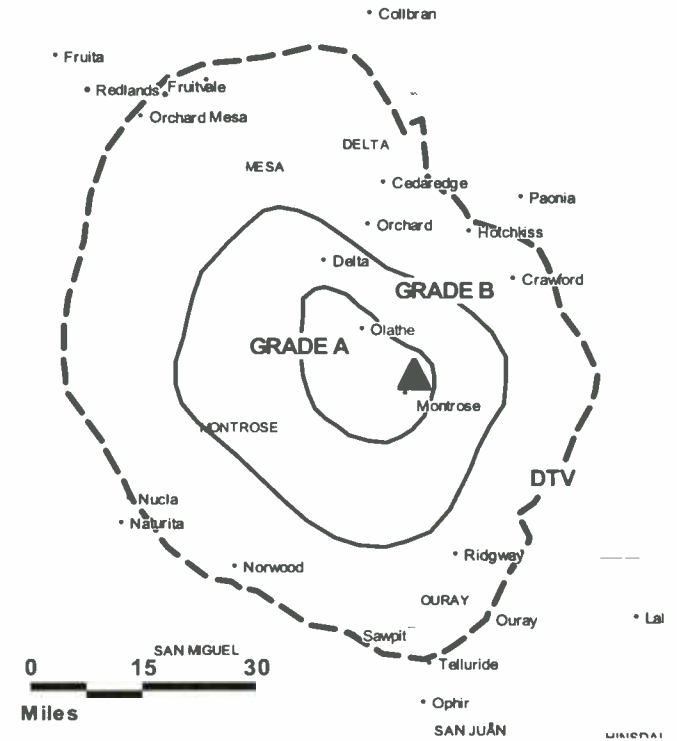
**Represented (sales):** Katz Continental Television.

**Represented (legal):** Akin, Gump, Strauss, Hauer & Feld LLP.

**Personnel:**

Dennis Adkins, General Manager.

**KREY-TV BPCT-19851001KF GRANTED: 1/10/1986**



**Shawna Grieger**, Local Sales Manager.

**Shelly Nelson**, National Sales & Business Manager & Program Director.

**Keira Bresnahan**, News Director.

**Don May**, Engineering Director.

**Miranda Wolter**, Promotion & Creative Services Director.

**Jody Strother**, Traffic Manager.

**Rates:** On request.

**City of License:** Montrose. **Station DMA:** Grand Junction-Montrose, CO. **Rank:** 187.

**Nielsen Data:** Not available.

**KOAA-TV**  
**Ch. 5**

**Network Service:** NBC.

**Licensee:** Sangre de Cristo Communications Inc., Box 195, Pueblo, CO 81002.

**Studios:** 530 Communications Circle, Colorado Springs, CO 80905; 2200 7th Ave., Pueblo, CO 81003.

**Mailing Address:** Box 195, Pueblo, CO 81002.

**Phone:** 719-544-5782 (Pueblo); 719-632-5030 (Colorado Springs).

**Fax:** 719-295-6671.

**E-mail:** whitaker@koaa.com

**Web Site:** http://www.koaa.com

**Technical Facilities:** Channel No. 5 (76-82 MHz). Authorized power: 100-kw visual, aural. Antenna: 1299-ft above av. terrain, 62266-ft. above sea level.

Latitude 38° 22' 25"  
Longitude 104° 33' 27"

**Digital Facilities:** Channel No. 42 (638-644 MHz). Power: 880-kw max. visual. Antenna: 2165-ft above av. terrain, 148-ft. above ground, 9554-ft. above sea level.

Latitude 38° 44' 42"  
Longitude 104° 51' 39"

**FCC Digital File Number:** BPCDT-19991029AGS. Granted: November 12, 2004.

**Note:** Latitude and longitude coordinates shown are based on the North American Datum of 1927 (NAD 27) as currently required by the Mass Media Bureau of the FCC.

**Multichannel TV Sound:** Stereo only.

**Satellite Earth Stations:** Transmitter Harris; Harris, 3-meter Ku-band; Microdyne, 3.6-meter Ku-band; Harris, 6-meter Ku-band; Microdyne, 7-meter C-band; Microdyne, M/A-Com, Harris receivers.

**News Services:** Skycorn, NBC News Channel, AP.

**Ownership:** Evening Post Publishing Co. (Group Owner).

**Began Operation:** June 29, 1953. Sale to present owner by Mahlon T. White, William Grant, et al., approved by FCC August 6, 1976. Previous sale by Metropolitan TV Co. approved by FCC June 6, 1968 (Television Digest, Vol. 8:24). Sale by Star Broadcasting Co. (Bankers Life & Casualty Co., Chicago) approved by FCC December 13, 1961 (Vol. 17:35; 1:14). Sale by partners Douglas D. Kahle & Robert L. Clinton Jr. to Star Broadcasting Co. approved by FCC September 29, 1954 (Vol. 10:35; 40).

**Represented (sales):** Petry Television Inc.

**Represented (legal):** Dow, Lohnes & Albertson PLLC.

**Represented (engineering):** Cohen, Dippell & Everist PC.

**Personnel:**

**C. David Whitaker**, President & General Manager.

**Tom Wright**, General Sales Manager.

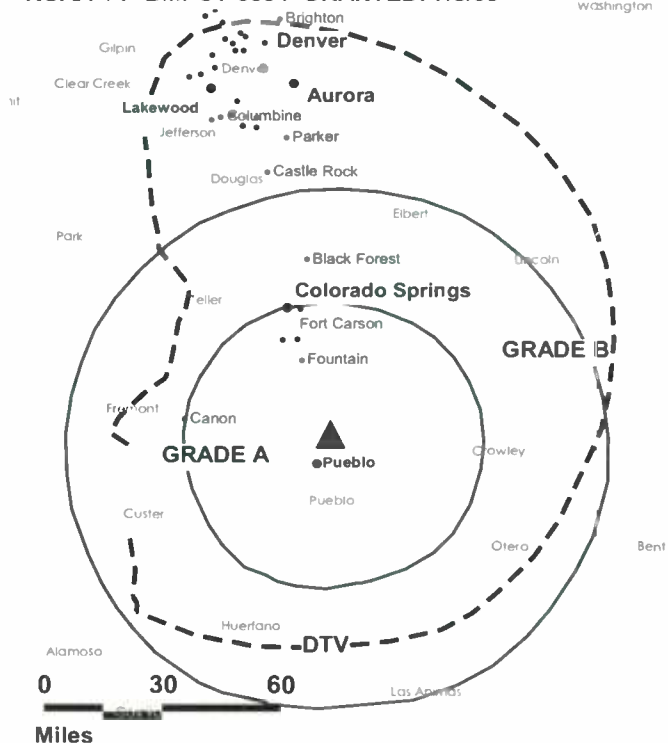
**Trevan Bensko-Wecks**, Local Sales Manager.

**Kerri Blanco**, National Sales Manager.

**Cheryl Morford**, Regional Sales Manager.

**Cindy Aubrey**, News Director.

**KOAA-TV BMPCT-5334 GRANTED: 7/8/59**



© 2006 Warren Communications News

**Quentin Henry**, Chief Engineer.

**Evie Hudson**, Business Manager.

**Ron Eccher**, Program Manager.

**Richard Bouchez**, Creative Services Director.

**Pauline Quintana**, Traffic Manager.

**Rates:** On request.

**City of License:** Pueblo. **Station DMA:** Colorado Springs-Pueblo, CO. **Rank:** 93.

Circulation © 2005 Nielsen. Coverage based on Nielsen study.

GrandTotal	Cable TV Households	Non-cable TV Households	Total TV Households
Estimated Station Totals *	177,250	126,570	303,820
Average Weekly Circulation (2005)	129,455	79,756	209,211
Average Daily Circulation (2005)			108,001
Station DMA Total	Cable TV Households	Non-cable TV Households	Total TV Households
Estimated Station Totals *	177,250	126,570	303,820
Average Weekly Circulation (2005)	129,455	79,756	209,211
Average Daily Circulation (2005)			108,001

\*Estimated station totals are sums of the Nielsen TV and Cable TV household estimates for each county in which the station registers viewing of more than 5% as per the Nielsen Survey Methods.

**KMAS-DT**  
**Ch. 10**

**Network Service:** IND.

**Grantee:** NBC Telemundo License Co., c/o NBC Inc., 1299 Pennsylvania Ave. NW, Washington, DC 20004.

**Studio:** 1120 Lincoln St., Denver, CO 80203.

**Mailing Address:** 1120 Lincoln St., Denver, CO 80203.

**Phone:** 303-832-0402. **Fax:** 303-832-0772.

**Technical Facilities:** Channel No. 10 (192-198 MHz). Authorized power: 2.64-kw visual. Antenna: 617-ft above av. terrain, 95-ft. above ground.

Latitude	40°	27'	43"
Longitude	106°	50'	57"

**Note:** Latitude and longitude coordinates shown are based on the North American Datum of 1927 (NAD 27) as currently required by the Mass Media Bureau of the FCC.

**Ownership:** NBC Universal (Group Owner).

**Began Operation:** Station operating under Special Temporary Authority at 0.481-kw visual; no on-air date

**Personnel:**

**Giovanni Mercia**, Vice President, General Manager & General Sales Manager.

**Juan Carlos Pinzon**, News Director.

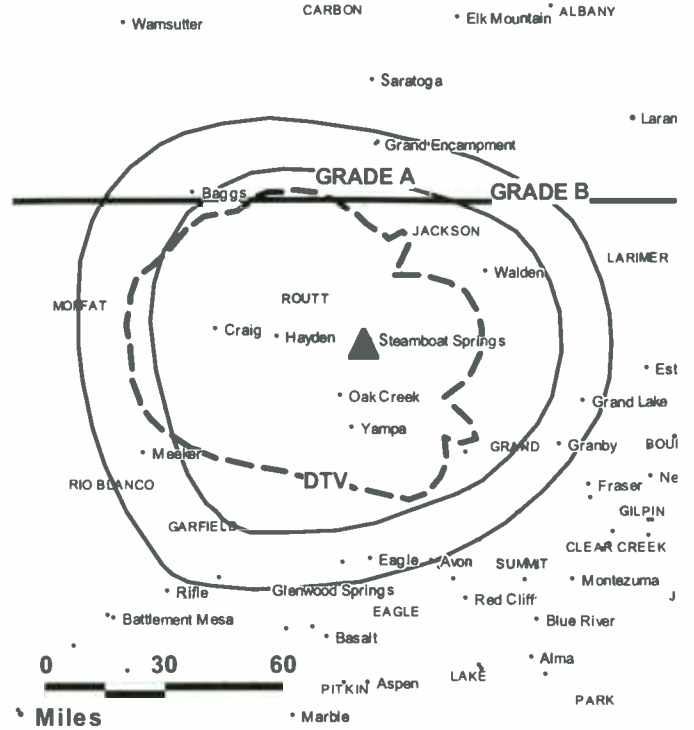
**Rudy Norman**, Chief Engineer.

**Teresa Solano**, Promotion Director.

**Kassi Kivisto**, Traffic Manager.

**City of License:** Steamboat Springs. **Station DMA:** Denver, CO. **Rank:** 18.

**KMAS-DT BPCDT-19991029AHE GRANTED: 1/16/2001**



© 2006 Warren Communications News

Nielsen Data: Not available.

**Colorado — Steamboat Springs**

**KMAS-TV  
Ch. 24**

**Network Service:** IND.

**Licensee:** NBC Telemundo License Co., c/o NBC Inc., 1299 Pennsylvania Ave. NW, Washington, DC 20004.

**Studio:** 1120 Lincoln St., Denver, CO 80203.

**Mailing Address:** 1120 Lincoln St., Denver, CO 80203.

**Phone:** 303-832-0402. **Fax:** 303-832-0772.

**Technical Facilities:** Channel No. 24 (530-536 MHz). Authorized power: 5.52-kw max. visual. Antenna: 515-ft above av. terrain, 118-ft. above ground, 10683-ft. above sea level.

Latitude	40°	27'	43"
Longitude	106°	51'	02"

**Transmitter:** 2.3-mi. SW of Steamboat Springs, Quarry Mountain.

**Digital Facilities:** Channel No. 10 (192-198 MHz). Power: 2.64-kw visual. Antenna: 617-ft above av. terrain, 95-ft. above ground.

Latitude	40°	27'	43"
Longitude	106°	50'	57"

**FCC Digital File Number:** BPCDT-19991029AHE. Granted: January 16, 2001.

**Note:** Latitude and longitude coordinates shown are based on the North American Datum of 1927 (NAD 27) as currently required by the Mass Media Bureau of the FCC.

**Satellite Earth Stations:** Transmitter Larcan; Satellite Technology, 1.5-meter Ku-band; Harris, 3-meter C-band; M/A-Com, Harris receivers.

**News Service:** INN.

**Ownership:** NBC Universal (Group Owner).

**Began Operation:** March 1, 1988. Sale to F & I TV Inc. approved by FCC January 15, 1992. Sale to Green TV Corp. by F & I TV Inc. approved by FCC June 1, 1995. Sale to Council Tree Communications by Green TV Corp. approved by FCC March 8, 2000. Sale to Telemundo Holdings Inc. by Council Tree Communications approved by FCC November 17, 2000. Transfer to present owner by Telemundo Holdings Inc. approved by FCC April 10, 2002 (Television Digest, Vol. 42:15).

**Represented (sales):** Telemundo Network Sales.

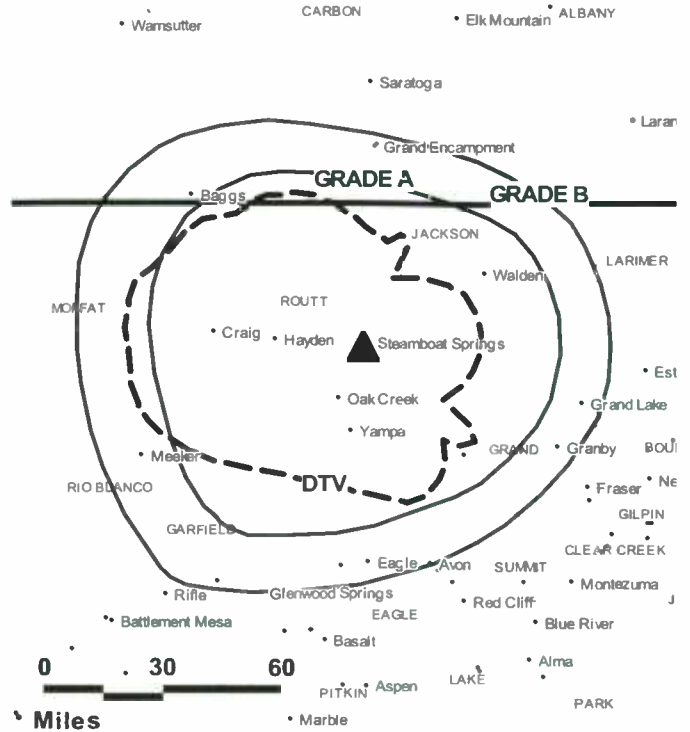
**Represented (legal):** Borsari & Paxson.

**Represented (engineering):** Jonathan Renaud.

**Personnel:**

Giovanni Mercia, Vice President, General Manager & General Sales Manager.

**KMAS-TV BMPCT-198711107KJ GRANTED: 5/24/1988**



© 2006 Warren Communications News

**Juan Carlos Pinzon, News Director.**

**Rudy Norman, Chief Engineer.**

**Teresa Solano, Promotion Director.**

**Kassi Kivisto, Traffic Manager.**

**Highest 30 Sec. Rate:** \$120.

**City of License:** Steamboat Springs. **Station DMA:** Denver, CO. **Rank:** 18.

**Nielsen Data:** Not available.



**KUPN**  
**Ch. 3**  
**(Satellite of KTVD, Denver)**

**Network Service:** UPN.

**Licensee:** Channel 20 TV Co., 1645 W. Fullerton Ave., Chicago, IL 60614.

**Studio:** 11203 E. Peakview Ave., Centennial, Co 80111.

**Mailing Address:** 11203 E. Peakview Dr., Centennial, CO 80111.

**Phone:** 303-792-2020. **Fax:** 303-790-4633.

**E-mail:** mdant@ktvd.com

**Web Site:** http://www.upn20.tv

**Technical Facilities:** Channel No. 3 (60-66 MHz). Authorized power: 60.6-kw visual, 6.06-kw aural. Antenna: 730-ft above av. terrain, 601-ft. above ground, 5076-ft. above sea level.

Latitude	40°	34'	58"
Longitude	103°	01'	50.4"

**Transmitter:** State Hwy. 61, 9.6-mi. ESE of Sterling.

**Digital Facilities:** Channel No. 23 (524-530 MHz). Power: 599-kw max. visual. Antenna: 669-ft above av. terrain, 459-ft. above ground, 4964-ft. above sea level.

Latitude	40°	34'	57"
Longitude	103°	01'	56"

**FCC Digital File Number:** BPCDT-19991102ABN. Granted: June 07, 2000.

**Note:** Latitude and longitude coordinates shown are based on the North American Datum of 1927 (NAD 27) as currently required by the Mass Media Bureau of the FCC.

**Satellite Earth Station:** Transmitter NEC; RCA, 3.5-meter; RCA receivers.

**Ownership:** Fred Eychaner (Group Owner).

**Began Operation:** December 28, 1963. Sale to Burke Broadcasting Co. by Lamb Enterprises Inc. approved by FCC October 14, 1983. Sale to Stauffer Communications by Burke Broadcasting Co. approved by FCC July 8, 1986. Sale to Morris Communications by Stauffer Communications approved by FCC June 14, 1995. Sale to Benedek Broadcasting Co. by Morris Communications approved by FCC April 12, 1996. Sale to present owner from Benedek Broadcasting Co. approved by FCC August 31, 1999.

**Represented (legal):** Holland & Knight LLP.

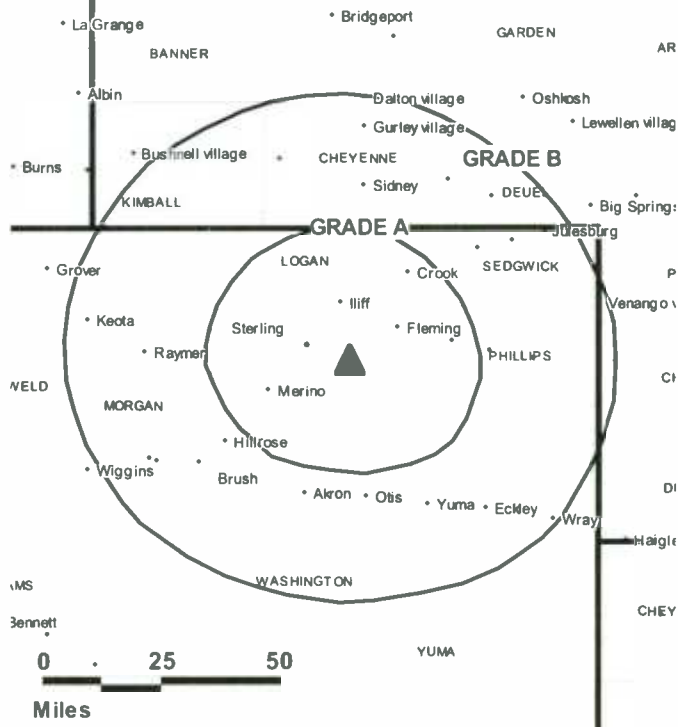
**Represented (sales):** MMT Sales Inc.

**Personnel:**

**Greg Armstrong**, Vice President & General Manager.

**Cindy Conway**, Local Sales Manager.

**KUPN BPCT-3005 GRANTED: 2/13/63**



© 2006 Warren Communications News

**Sara Gallegos**, National Sales Manager.

**Mike Dant**, Chief Engineer.

**Jessie Laudsch**, Business Manager.

**Robbie Romero**, Program Director.

**Hillary Castine**, Promotion Manager.

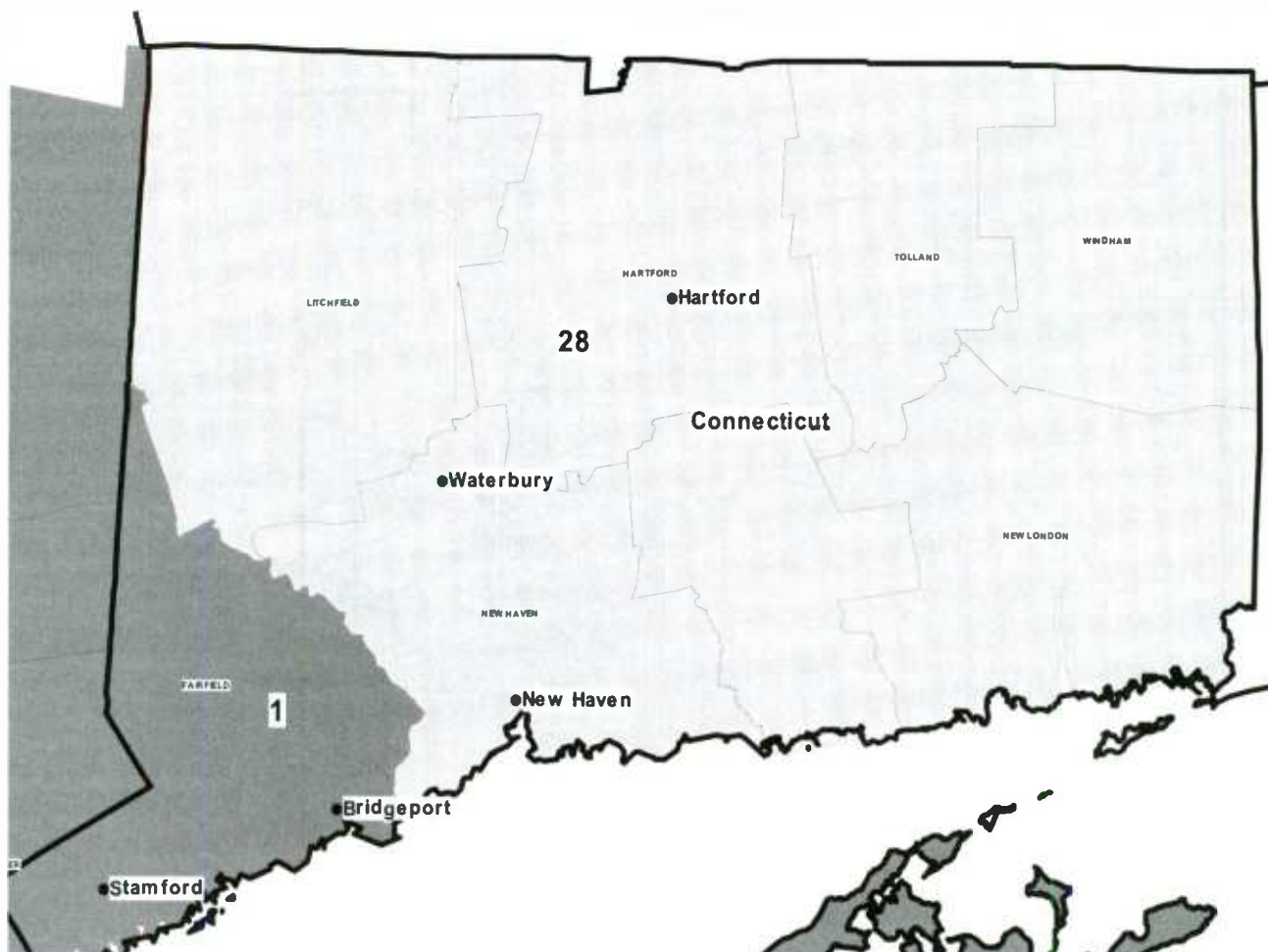
**Diana Farrins**, Traffic Manager.

**Rita McCoy**, Community Affairs Director.

**Rates:** On request.

**City of License:** Sterling. **Station DMA:** Denver, CO. **Rank:** 18.

**Nielsen Data:** Not available.



© 2006 Warren Communications News

MARKET	NIELSEN DMA TV HOUSEHOLDS	RANK
New York, NY .....	7,375,530	1
Hartford & New Haven, CT .....	1,013,350	28

**MARKET AREA COMMERCIAL STATIONS**

WABC-DT (45); WABC-TV (7); WCBS-DT (56); WCBS-TV (2); WFTY-DT (23); WFTY-TV (67); WFUT-DT (53); WFUT-TV (68); WLNY (55); WLNY-DT (57); WMBC-DT (18); WMBC-TV (63); WNBC (4); WNBC-DT (28); WNJU (47); WNJU-DT (36); WNYW (5); WNYW-DT (44); WPIX (11); WPIX-DT (33); WPXN-DT (30); WPXN-TV (31); WRNN-DT (48); WSAH (43); WTBY-DT (27); WTBY-TV (54); WWOR-DT (38); WWOR-TV (9); WXTV (41); WXTV-DT (40)

WCTX (59); WCTX-DT (39); WFSB (3); WFSB-DT (33); WHPX (26); WHPX-DT (34); WTIC-DT (5); WTIC-TV (61); WTNH (8); WTNH-DT (10); WTXN (20); WTXN-DT (12); WUVN (18); WUVN-DT (46); WVIT (30); WVIT-DT (35)

**Connecticut *Digital* Station Totals as of October 1, 2005**

	VHF	UHF	TOTAL
Commercial Television	3	5	8
Educational Television	0	2	2
	3	7	10

**Connecticut Analog Station Totals as of October 1, 2005**

	VHF	UHF	TOTAL
Commercial Television	2	7	9
Educational Television	0	4	4
	2	11	13

## Connecticut — Bridgeport

**WSAH**

**Ch. 43**

**Network Service:** IND.

**Licensee:** WSAH License Inc., 312 Walnut St., Suite 2800, Cincinnati, OH 45202.

**Studio:** 7 Wakely St., Seymour, CT 06483.

**Mailing Address:** 7 Wakely St., Seymour, CT 06483.

**Phone:** 203-881-1153; 203-734-4161. **Fax:** 203-734-4171.

**Technical Facilities:** Channel No. 43 (644-650 MHz). Authorized power: 2298-kw max. & 1784-kw horizontal visual, 229.8-kw & 178.4-kw horizontal aural. Antenna: 510-ft above av. terrain, 297-ft. above ground, 917-ft. above sea level.

Latitude	41°	21'	43"
Longitude	73°	06'	48"

**Transmitter:** 80 Great Hill Rd., Seymour.

**Digital Facilities:** Channel No. 42 (638-644 MHz). Power: 1000-kw max. visual, aural. Antenna: 512-ft above av. terrain, 272-ft. above ground, 892-ft. above sea level.

Latitude	41°	21'	43"
Longitude	73°	06'	48"

**FCC Digital File Number:** BPCDT-19991101AFE. Granted: April 14, 2005.

**Note:** Latitude and longitude coordinates shown are based on the North American Datum of 1927 (NAD 27) as currently required by the Mass Media Bureau of the FCC.

**Ownership:** E. W. Scripps Co. (Group Owner).

**Began Operation:** September 28, 1987. Transfer to present owner by Summit America Television Inc. approved by FCC February 27, 2004. Shop At Home became Summit America Television Inc. after The E. W. Scripps Co. acquired 70% interest October 31, 2002. Sale to Shop At Home Inc. by Paxson Communications Corp. approved by FCC April 26, 1999.

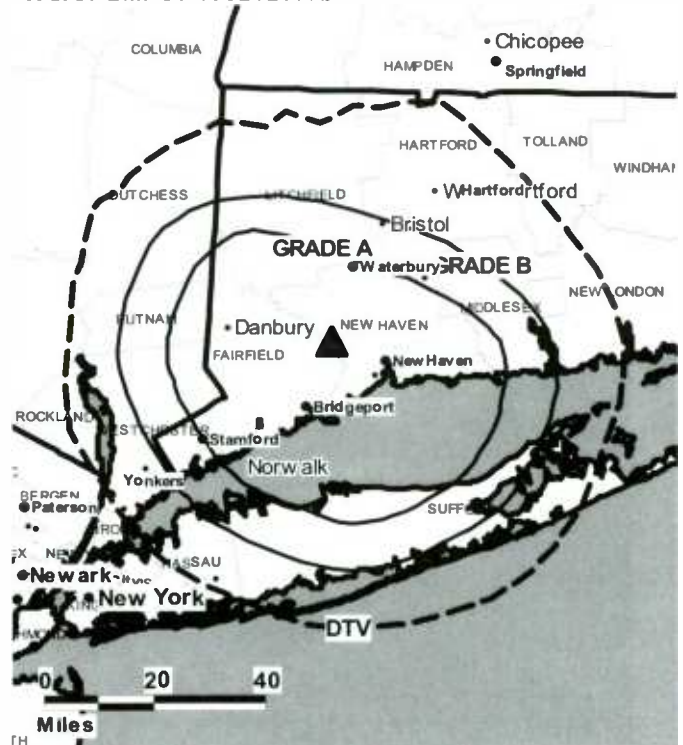
**Represented (legal):** Baker & Hostetler LLP.

**Represented (engineering):** Moffet, Larson & Johnson Inc.

**Personnel:**

**Bill Willimby**, General Manager.

**WSAH BMPCT-19821207KF GRANTED: 1/28/1983**



© 2006 Warren Communications News

**Ronald Barnes**, Chief Engineer.

**Rates:** On request.

**City of License:** Bridgeport. **Station DMA:** New York, NY. **Rank:** 1.

**Nielsen Data:** Not available.

# Connecticut — Hartford

## WFSB Ch. 3

**Network Service:** CBS.

**Licensee:** Meredith Corp., 1716 Locust St., Des Moines, IA 50309.

**Studio:** 3 Constitution Plaza, Hartford, CT 06103-1821.

**Mailing Address:** 3 Constitution Plaza, Hartford, CT 06103-1821.

**Phone:** 860-728-3333. **Fax:** 860-247-8940.

**E-mail:** wfsb@wfsb.com

**Web Site:** http://www.wfsb.com

**Technical Facilities:** Channel No. 3 (60-66 MHz). Authorized power: 100-kw visual, 20-kw aural. Antenna: 904-ft above av. terrain, 518-ft. above ground, 1225-ft. above sea level.

Latitude 41° 46' 30"  
Longitude 72° 48' 20"

Holds CP for change to 889-ft above av. terrain, 468-ft. above ground, 1175-ft. above sea level; BPCT-20021025AAY.

**Transmitter:** 375 Deercliff Rd., Avon.

**Digital Facilities:** Channel No. 33 (584-590 MHz). Power: 1000-kw max. visual, aural. Antenna: 947-ft above av. terrain, 526-ft. above ground, 1233-ft. above sea level.

Latitude 41° 46' 30"  
Longitude 72° 48' 20"

**FCC Digital File Number:** BPCDT-980731KI. Granted: June 04, 2003.

**Note:** Latitude and longitude coordinates shown are based on the North American Datum of 1927 (NAD 27) as currently required by the Mass Media Bureau of the FCC.

**Multichannel TV Sound:** Stereo only.

**Satellite Earth Stations:** Transmitter Harris; Vertex, 4.3-meter Ku-band; Vertex, 6.1-meter C-band; Satcom Technologies, 9.1-meter C-band; Standard Communications, Scientific-Atlanta, Radiation Systems Inc. receivers.

**SNG Mobile Dish:** Andrew, 2.4-meter Ku-band.

**News Services:** CNN Newsource, AP.

**Ownership:** Meredith Corp. (Group Owner).

**Began Operation:** September 23, 1957. Present owner acquired station in trade with Post-Newsweek for WCPX-TV Orlando; approved by FCC August 27, 1997. Sale to Post Newsweek Stations Inc. by Travelers Corp. approved by FCC January 30, 1974 (Television Digest, Vol. 13:5, 14:5).

**Represented (sales):** Harrington, Righter & Parsons Inc.

**Represented (legal):** Down, Lohnes & Albertson.

**Personnel:**

Elden Hale, Vice President & General Manager.

Klarn De Palma, General Sales Manager.

Bill Whittle, Local Sales Manager.

Jim Messina, National Sales Manager.

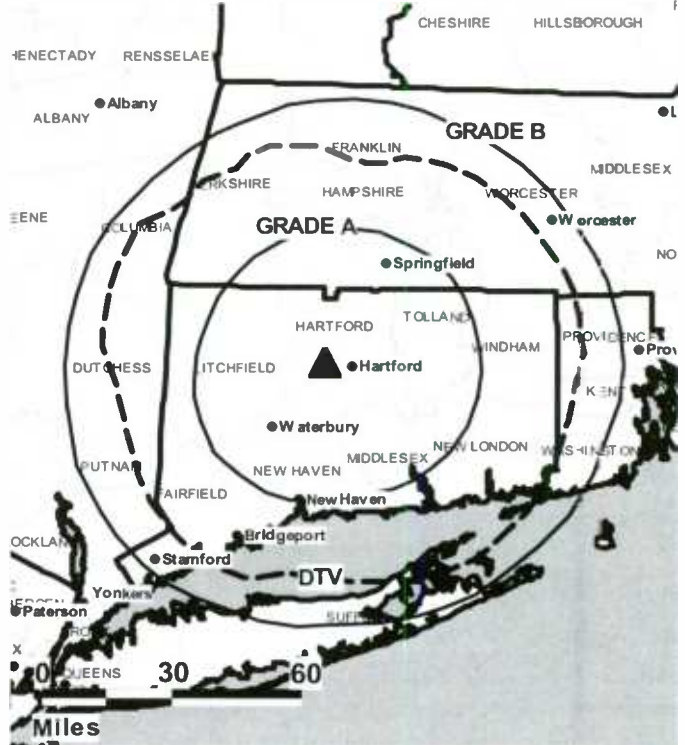
Joann Gowdy, New Business Sales Manager.

Lyn Tolan, News Director.

Victor Zarrilli, Chief Engineer.

Todd Ruonavaara, Business Manager.

## WFSB BPCT-19980818KE GRANTED: 11/26/1999



© 2006 Warren Communications News

Robert Montesi, Marketing & New Media Director.

Jeffrey Bright

John Ahearn, Traffic Manager.

**Highest 30 Sec. Rate:** \$10,000.

**City of License:** Hartford. **Station DMA:** Hartford & New Haven, CT. **Rank:** 28.

Circulation © 2005 Nielsen. Coverage based on Nielsen study.

GrandTotal	Cable TV Households	Non-cable TV Households	Total TV Households
Estimated Station Totals *	1,230,170	208,340	1,438,510
Average Weekly Circulation (2005)	805,844	101,034	906,878
Average Daily Circulation (2005)			453,817
Station DMA Total	Cable TV Households	Non-cable TV Households	Total TV Households
Estimated Station Totals *	887,770	129,760	1,017,530
Average Weekly Circulation (2005)	661,221	73,806	735,027
Average Daily Circulation (2005)			390,934
Other DMA Total	Cable TV Households	Non-cable TV Households	Total TV Households
Estimated Station Totals *	342,400	78,580	420,980
Average Weekly Circulation (2005)	144,623	27,228	171,851
Average Daily Circulation (2005)			62,883

\*Estimated station totals are sums of the Nielsen TV and Cable TV household estimates for each county in which the station registers viewing of more than 5% as per the Nielsen Survey Methods.

**WFSB-DT**  
**Ch. 33**

**Network Service:** CBS.

**Licensee:** Meredith Corp., 1716 Locust St., Des Moines, IA 50309.

**Studio:** 3 Constitution Plaza, Hartford, CT 06103-1821.

**Mailing Address:** 3 Constitution Plaza, Hartford, CT 06103-1821.

**Phone:** 860-728-3333. **Fax:** 860-247-8940.

**E-mail:** wfsb@wfsb.com

**Web Site:** http://www.wfsb.com

**Technical Facilities:** Channel No. 33 (584-590 MHz). Authorized power: 1000-kw max. visual, aural. Antenna: 947-ft above av. terrain, 526-ft. above ground, 1233-ft. above sea level.

Latitude	41°	46'	30"
Longitude	72°	48'	20"

**Note:** Latitude and longitude coordinates shown are based on the North American Datum of 1927 (NAD 27) as currently required by the Mass Media Bureau of the FCC.

**Ownership:** Meredith Corp. (Group Owner).

**Began Operation:** April 18, 2000. High Definition.

**Represented (legal):** Dow, Lohnes & Albertson.

**Personnel:**

**Elden Hale**, Vice President & General Manager.

**Klarn DePalma**, General Sales Manager.

**Bill Whittle**, Local Sales Manager.

**Jim Messina**, National Sales Manager.

**Joanne Gowdy**, New Business Sales Manager.

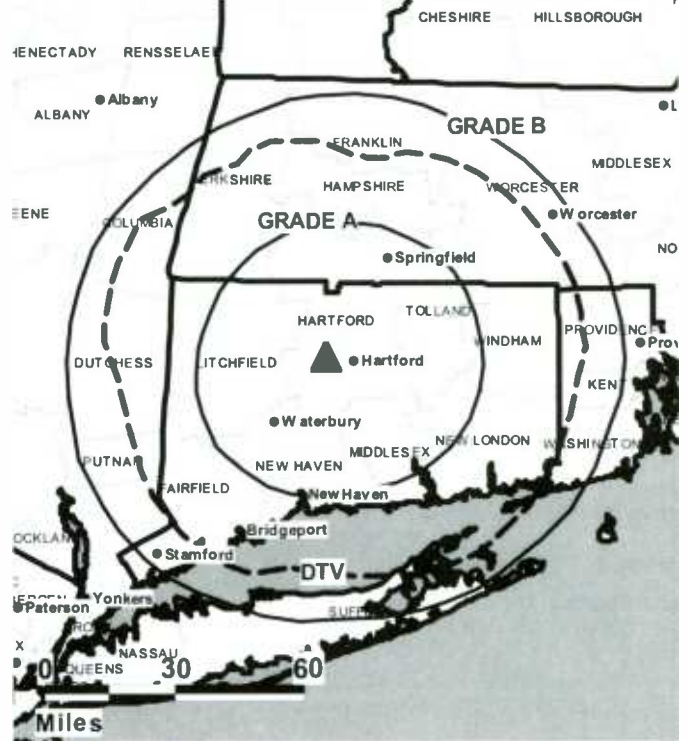
**Lyn Tolan**, News Director.

**Victor Zarrilli**, Chief Engineer.

**Todd Ruonavaara**, Business Manager.

**Robert Montesi**, Marketing & New Media Director.

**WFSB-DT BPCDT-20021025ABB GRANTED: 6/4/2003**



© 2006 Warren Communications News

**Jeffrey Bright**, Production Manager.

**John Ahearn**, Traffic Manager.

**Rates:** On request.

**City of License:** Hartford. **Station DMA:** Hartford & New Haven, CT. **Rank:** 28.

**Nielsen Data:** Not available.







**WTIC-TV**  
**Ch. 61**

**Network Service:** FOX.

**Licensee:** Tribune Television, 435 N. Michigan Ave., Chicago, IL 60611.

**Studio:** One Corporate Center, Hartford, CT 06103.

**Mailing Address:** One Corporate Center, Hartford, CT 06103.

**Phone:** 860-527-6161. **Fax:** 860-727-0158.

**E-mail:** p.brenner@fox61.com

**Web Site:** http://www.fox61.com

**Technical Facilities:** Channel No. 61 (752-758 MHz). Authorized power: 5000-kw max. visual, 1000-kw aural. Antenna: 1692-ft above av. terrain, 1339-ft. above ground, 2049-ft. above sea level.

Latitude 41° 42' 13"  
Longitude 72° 49' 57"

Holds CP for change to 1660-ft above av. terrain, 1276-ft. above ground, 1985-ft. above sea level; BPCT-20040907AAM.

**Transmitter:** Rattlesnake Mountain, near Rte. 6, Farmington, CT.

**Digital Facilities:** Channel No. 5 (76-82 MHz). Power: 425-kw visual. Antenna: 1644-ft above av. terrain, 1260-ft. above ground, 1968-ft. above sea level.

Latitude 41° 42' 13"  
Longitude 72° 49' 57"

**FCC Digital File Number:** BPCDT-980803KN. Granted: February 04, 2004.

**Note:** Latitude and longitude coordinates shown are based on the North American Datum of 1927 (NAD 27) as currently required by the Mass Media Bureau of the FCC.

**Multichannel TV Sound:** Stereo and separate audio program.

**Satellite Earth Stations:** Transmitter Harris; Microdyne, 2.8-meter Ku-band; Microdyne, 5-meter C-band; Scientific-Atlanta, 6.1-meter KC-band; Scientific-Atlanta, 7-meter C-band; Scientific-Atlanta, Microdyne receivers.

**News Services:** Fox NewsEdge, CNN Newsource, AP.

**LMA:** Local marketing agreement with WTXN (U), Waterbury.

**Ownership:** Tribune Broadcasting Co. (Group Owner).

**Began Operation:** September 17, 1984.

**Represented (sales):** TeleRep Inc.

**Represented (engineering):** Andrus & Associates Inc.

**Personnel:**

Richard Graziano, Vice President & General Manager.

Thomas Porterfield, General Sales Manager.

Janet Robinson, Local Sales Manager.

Steve Rabb, National Sales Manager.

Rob Donner, Regional Sales Manager.

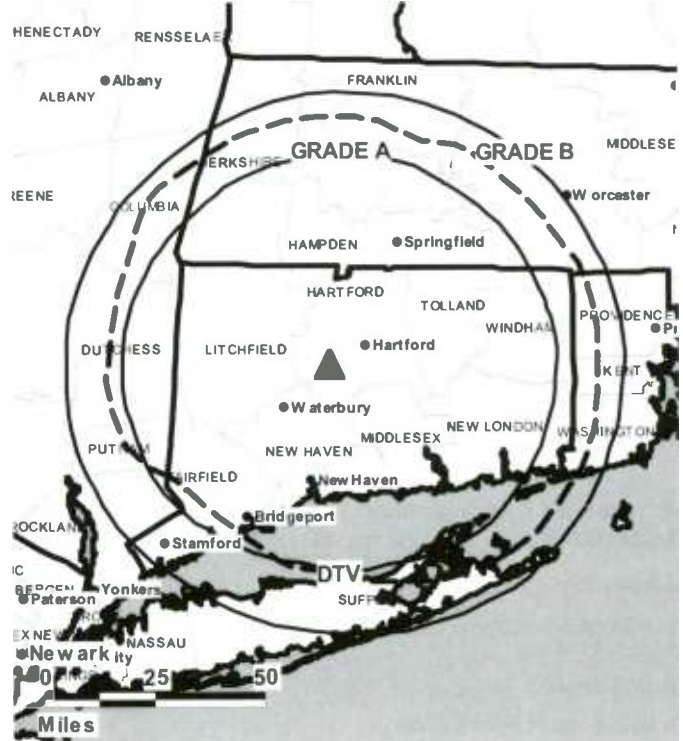
Paul Lewis, News Director.

Paul Brenner, Chief Engineer.

Liz Ann St. Onge, Business Manager.

John Mason, Promotion & Program Director.

**WTIC-TV BMPCT-840106KE GRANTED: 9/26/1984**



© 2006 Warren Communications News

Dean Baldwin, Production Manager.

Holly Burgess, Traffic Manager.

**Highest 30 Sec. Rate:** \$5500.

**City of License:** Hartford. **Station DMA:** Hartford & New Haven, CT. **Rank:** 28.

Circulation © 2005 Nielsen. Coverage based on Nielsen study.

GrandTotal	Cable TV Households	Non-cable TV Households	Total TV Households
Estimated Station Totals *	1,412,800	208,340	1,621,140
Average Weekly Circulation (2005)	701,016	82,590	783,606
Average Daily Circulation (2005)			284,310
Station DMA Total	Cable TV Households	Non-cable TV Households	Total TV Households
Estimated Station Totals *	887,770	129,760	1,017,530
Average Weekly Circulation (2005)	498,083	61,276	559,359
Average Daily Circulation (2005)			207,599
Other DMA Total	Cable TV Households	Non-cable TV Households	Total TV Households
Estimated Station Totals *	525,030	78,580	603,610
Average Weekly Circulation (2005)	202,933	21,314	224,247
Average Daily Circulation (2005)			76,711

\*Estimated station totals are sums of the Nielsen TV and Cable TV household estimates for each county in which the station registers viewing of more than 5% as per the Nielsen Survey Methods.

**WUVN**  
**Ch. 18**

**Network Service:** UNV.

**Licensee:** Entravision Communications Co., 2425 Olympic Blvd., Suite 6000 W, Los Angeles, CA 90064.

**Studio:** One Constitution Plaza, 7th Fl., Hartford, CT 06103.

**Mailing Address:** One Constitution Plaza, 7th Fl., Hartford, CT 06103.

**Phone:** 860-278-1818. **Fax:** 860-278-1811.

**E-mail:** uarrigoitia@entravision.com

**Web Site:** http://wuvn.entravision.com/p1040.html

**Technical Facilities:** Channel No. 18 (494-500 MHz). Authorized power: 3192-kw visual, 319.2-kw aural. Antenna: 980-ft above av. terrain, 587-ft. above ground, 1261-ft. above sea level.

Latitude 41° 46' 30"  
Longitude 72° 48' 04"

**Transmitter:** 376 Deercliff Rd., Avon.

**Digital Facilities:** Channel No. 46 (662-668 MHz). Power: 217-kw max. visual. Antenna: 683-ft above av. terrain, 489-ft. above ground.

Latitude 41° 46' 30"  
Longitude 72° 48' 04"

**FCC Digital File Number:** BMPCDT-20011011AAU. Granted: November 26, 2001.

**Note:** Latitude and longitude coordinates shown are based on the North American Datum of 1927 (NAD 27) as currently required by the Mass Media Bureau of the FCC.

**Satellite Earth Stations:** Transmitter Comark; Scientific-Atlanta, 3.8-meter Ku-band; Paracclipse, 3.8-meter Ku-band.

**Ownership:** Entravision Communications Corp. (Group Owner).

**Began Operation:** August 4, 1954. Started as WGTH-TV, 55% owned by General Teleradio and 45% by Gannett's Hartford Times. Sale to CBS approved by FCC February 23, 1956; transfer reinstated by FCC September 11, 1956 after being held up by protest (Television Digest, Vol. 11:28, 12:8, 17, 37). After CBS took station off air November 15, 1958 (Vol. 14:45), sale to Edward D. Taddei and associates approved by FCC December 23, 1958 (Vol. 14:46, 49) and station returned to air on January 24, 1959. Transfer to RKO General subsidiary Hartford Phonevision Co. approved by FCC June 1, 1960 (Vol. 16:14, 23). Sale to Faith Center approved by FCC February 16, 1972. Distress sale by Faith Center approved by FCC September 27, 1983, contingent on finding Interstate Media to be suitable licensee & consummation of assignment within 90 days. Final approval granted December 23, 1983; but sale never consummated. Subsequent sale to Astroline Communications by Faith Center approved by FCC December 10, 1984 (Vol. 24:40, 51). Left air April 9, 1991 (Vol. 31:16). Returned to air February 7, 1997. Sale proposed in 1993 to Two If By Sea Broadcasting Corp.; in October 2000 FCC approved settlement with competing applicant which transferred station as WHCT-TV to Entravision.

**Represented (legal):** Reed, Smith, Shaw & McClay.

**Represented (engineering):** Moffet, Larson & Johnson Inc.

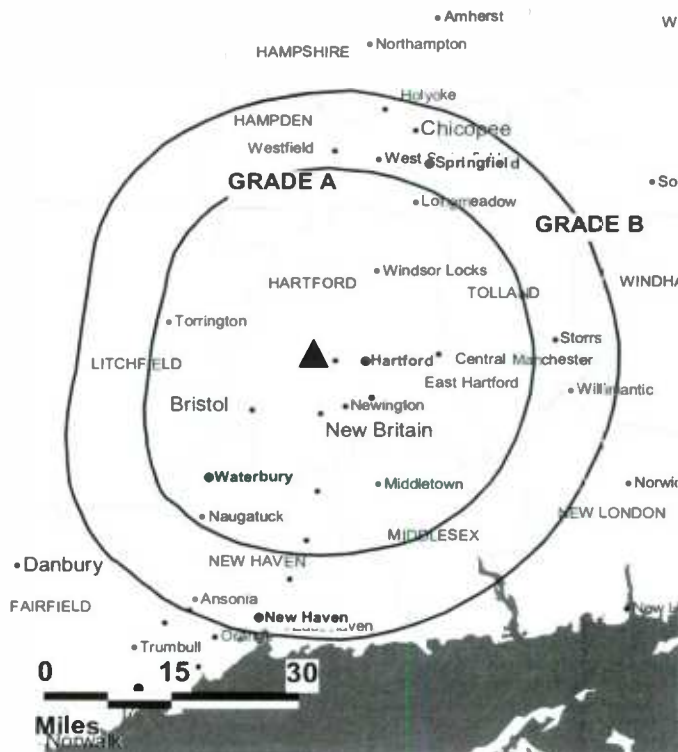
**Personnel:**

**Ulysses Arrigoitia**, General Manager & General Sales Manager.

**Bob Smith**, Operations Manager.

**Francis R. Vaccari**, Chief Engineer.

**WUVN BPCT-870304KI GRANTED: 6/30/87**



© 2006 Warren Communications News

**Pam Bias**, Controller.

**Heather Robertson**, Program Director & Traffic Manager.

**Casey Quinn**, Production Manager.

**Margaret E. Godin**, Marketing, Sales, & Promotion Manager.

**Highest 30 Sec. Rate:** \$24.

**City of License:** Hartford. **Station DMA:** Hartford & New Haven, CT. **Rank:** 28.

Circulation © 2005 Nielsen. Coverage based on Nielsen study.

GrandTotal	Cable TV Households	Non-cable TV Households	Total TV Households
Estimated Station Totals *	0	37,930	37,930
Average Weekly Circulation (2005)	0	2,314	2,314
Average Daily Circulation (2005)			986

Station DMA Total	Cable TV Households	Non-cable TV Households	Total TV Households
Estimated Station Totals *	0	37,930	37,930
Average Weekly Circulation (2005)	0	2,314	2,314
Average Daily Circulation (2005)			986

\*Estimated station totals are sums of the Nielsen TV and Cable TV household estimates for each county in which the station registers viewing of more than 5% as per the Nielsen Survey Methods.

**WUVN-DT**

**Ch. 46**

**Network Service:** UNV.

**Grantee:** Entravision Holdings LLC, 2425 Olympic Blvd., Suite 6000 W, Santa Monica, CA 90404.

**Studio:** One Constitution Plaza, 7th Floor, Hartford, CT 06103.

**Mailing Address:** One Constitution Plaza, 7th Floor, Hartford, CT 06103.

**Phone:** 860-278-1818. **Fax:** 860-278-1811.

**E-mail:** uarrigoitia@entravision.com

**Web Site:** <http://www.wuvn.entravision.com/p1040.html>

**Technical Facilities:** Channel No. 46 (662-668 MHz). Authorized power: 217-kw max. visual. Antenna: 683-ft above av. terrain, 489-ft. above ground.

Latitude	41°	46'	30"
Longitude	72°	48'	04"

**Note:** Latitude and longitude coordinates shown are based on the North American Datum of 1927 (NAD 27) as currently required by the Mass Media Bureau of the FCC.

**Ownership:** Entravision Communications Corp. (Group Owner).

**Began Operation:** Station operating under Special Temporary Authority at 4-kw max. visual; no on-air date

**Personnel:**

**Ulysses Arrigoitia**, General Manager & General Sales Manager.

**Bob Smith**, Operations Manager.

**Fran Vaccari**, Chief Engineer.

**Pam Bias**, Controller.

**Renne Barbour**, Traffic Manager.

**Margaret E. Godin**, Marketing, Sales, & Promotion Manager.

**Casey Wuinn**, Production Manager.

**City of License:** Hartford. **Station DMA:** Hartford & New Haven, CT. **Rank:** 28.

**Nielsen Data:** Not available.

# Connecticut — New Britain

**WVIT**  
**Ch. 30**

**Network Service:** NBC.

**Licensee:** NBC Telemundo License Co., c/o NBC Inc., 1299 Pennsylvania Ave. NW, Washington, DC 20004.

**Studio:** 1422 New Britain Ave., West Hartford, CT 06110.

**Mailing Address:** 1422 New Britain Ave., West Hartford, CT 06110.

**Phone:** 860-521-3030. **Fax:** 860-521-3110.

**E-mail:** steve.smith@nbc.com

**Web Site:** http://www.nbc30.com

**Technical Facilities:** Channel No. 30 (566-572 MHz). Authorized power: 5000-kw max. visual, 500-kw aural. Antenna: 1485-ft above av. terrain, 1129-ft. above ground, 1849-ft. above sea level.

Latitude 41° 42' 02"  
Longitude 72° 49' 57"

Holds CP for change to 5010-kw max. visual, 1486-ft above av. terrain, 1092-ft. above ground, 1814-ft. above sea level; BPCT-970612KE.

**Transmitter:** Rattlesnake Mountain, U.S. Rte. 6, Farmington.

**Digital Facilities:** Channel No. 35 (596-602 MHz). Power: 250-kw max. visual, aural. Antenna: 1424-ft above av. terrain, 1024-ft. above ground, 1745-ft. above sea level.

Latitude 41° 42' 02"  
Longitude 79° 49' 57"

**Note:** Latitude and longitude coordinates shown are based on the North American Datum of 1927 (NAD 27) as currently required by the Mass Media Bureau of the FCC.

**Multichannel TV Sound:** Stereo and separate audio program.

**Satellite Earth Stations:** Transmitter Comark; Andrew, 2.4-meter Ku-band; RCA Americom, 3.5-meter Ku-band; Harris, 3.5-meter Ku-band; Harris, 6.1-meter Ku-band; Scientific-Atlanta, 7-meter C-band; Scientific-Atlanta, M/A-Com, Harris, DX Engineering receivers.

**SNG Mobile Dish:** Andrew, 2.3-meter Ku-band.

**News Services:** NBC News Channel, AP.

**LMA:** Local marketing agreement with WHPX (A), New London.

**Ownership:** NBC Universal (Group Owner).

**Began Operation:** February 13, 1953. Sale to current owner from Viacom International approved by FCC November 6, 1997 (Television Digest, Vol. 37:31). Sale to Viacom International Inc. by Plains TV Corp. approved by FCC March 13, 1978 (Vol. 17:25). Sale to Plains by NBC approved by FCC September 23, 1959 (Vol. 15:26, 28, 39). Sale to NBC of WKNB-TV-AM by Julian Gross and Associates approved by FCC December 12, 1956 (Vol. 11:2, 9, 22, 26; 12:50).

**Represented (sales):** NBC TV Spot Sales.

**Represented (legal):** Denny & Associates PC.

**Personnel:**

Steve J. Smith, Vice President, Sales & Creative Services Director.

Dave Bondanza, Operations & Engineering Director.

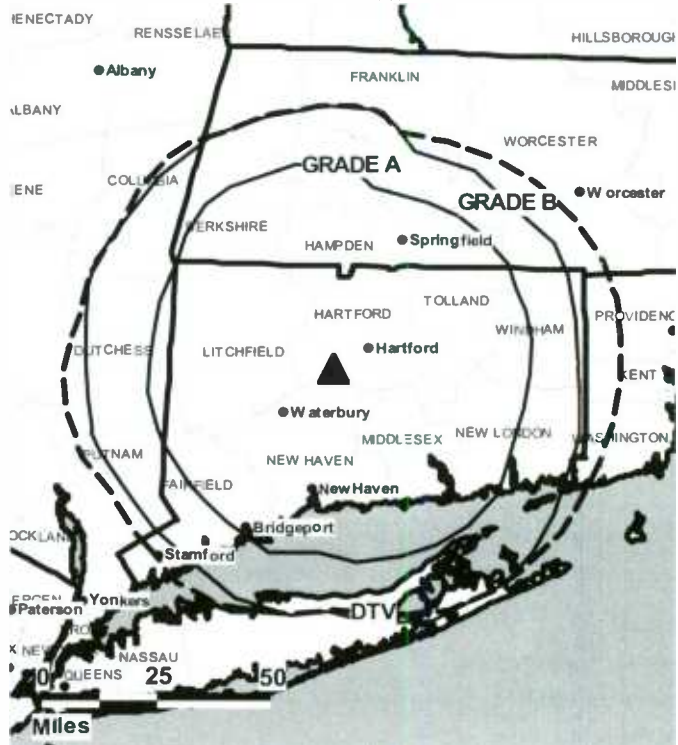
Shari Greco, Local Sales Manager.

David Aston, National Sales Manager.

Tim Leber, News Operations & Production Manager.

Sheila Trauernicht, Vice President, News.

**WVIT BPCT-5219 GRANTED: 11/3/1978**



© 2006 Warren Communications News

Tom Sequin, Finance Director.

Ronni Attenello, Programming Director.

Colleen Greene, Traffic Manager.

LaVerne Jefferys, Community Affairs Director.

**Highest 30 Sec. Rate:** \$8500.

**City of License:** New Britain. **Station DMA:** Hartford & New Haven, CT. **Rank:** 28.

Circulation © 2005 Nielsen. Coverage based on Nielsen study.

GrandTotal	Cable TV Households	Non-cable TV Households	Total TV Households
Estimated Station Totals *	1,392,120	199,540	1,591,660
Average Weekly Circulation (2005)	727,572	74,128	801,700
Average Daily Circulation (2005)			365,036
Station DMA Total	Cable TV Households	Non-cable TV Households	Total TV Households
Estimated Station Totals *	887,770	129,760	1,017,530
Average Weekly Circulation (2005)	597,023	65,015	662,038
Average Daily Circulation (2005)			320,518
Other DMA Total	Cable TV Households	Non-cable TV Households	Total TV Households
Estimated Station Totals *	504,350	69,780	574,130
Average Weekly Circulation (2005)	130,549	9,113	139,662
Average Daily Circulation (2005)			44,518

\*Estimated station totals are sums of the Nielsen TV and Cable TV household estimates for each county in which the station registers viewing of more than 5% as per the Nielsen Survey Methods.

**WVIT-DT**  
**Ch. 35**

**Network Service:** NBC.

**Licensee:** NBC Telemundo License Co., c/o NBC Inc., 1299 Pennsylvania Ave. NW, Washington, DC 20004.

**Studio:** 1422 New Britain Ave., West Hartford, CT 06110.

**Mailing Address:** 1422 New Britain Ave., West Hartford, CT 06110.

**Phone:** 860-521-3030; 202-637-4535. **Fax:** 860-521-3110; 860-521-4860.

**E-mail:** steve.smith@nbc.com

**Web Site:** http://www.nbc30.com

**Technical Facilities:** Channel No. 35 (596-602 MHz). Authorized power: 250-kw max. visual, aural. Antenna: 1424-ft above av. terrain, 1024-ft. above ground, 1745-ft. above sea level.

Latitude	41°	42'	02"
Longitude	79°	49'	57"

**Note:** Latitude and longitude coordinates shown are based on the North American Datum of 1927 (NAD 27) as currently required by the Mass Media Bureau of the FCC.

**Ownership:** NBC Universal (Group Owner).

**Began Operation:** on op, Stat.

**Represented (legal):** Denny & Associates PC.

**Personnel:**

**Dave Bondanza**, Operations & Engineering Director.

**Steve Smith**, Vice President, Sales & Creative Services.

**Steve Smith**, General Sales Manager.

**Shari Greco**, Local Sales Manager.

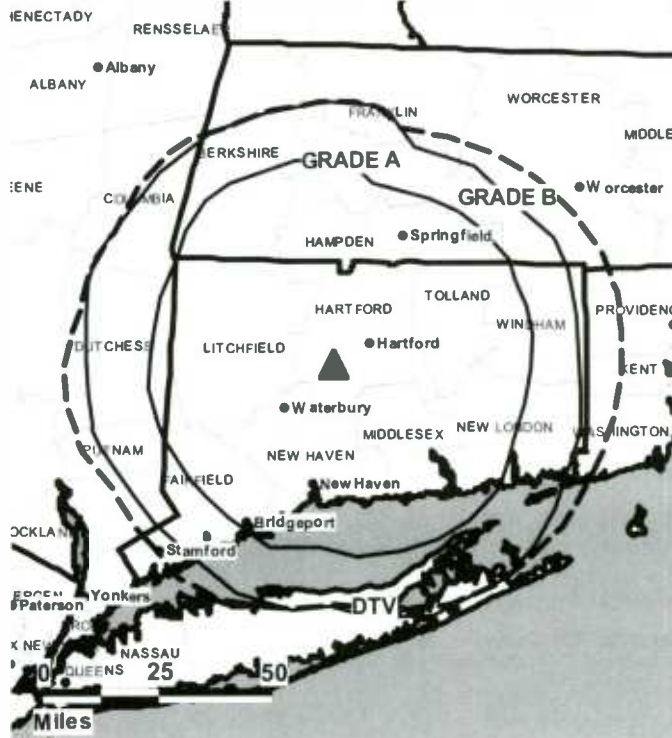
**David Aston**, National Sales Manager.

**Sheila Trauernicht**, Vice President, News.

**Tom Sequin**, Finance Director.

**Ronni Attenello**, Programming Director.

**WVIT-DT BLCDT-20041203AEF GRANTED: 4/8/2005**



© 2006 Warren Communications News

**Tim Leber**, News Operations & Production Manager.

**Colleen Greene**, Traffic Manager.

**LaVerne Jefferys**, Community Affairs Director.

**City of License:** New Britain. **Station DMA:** Hartford & New Haven, CT. **Rank:** 28.

**Nielsen Data:** Not available.



# Connecticut — New Haven

## WCTX Ch. 59

**Network Service:** UPN.

**Licensee:** WTNH Broadcasting Inc., 4 Richmond Square, Providence, RI 02906.

**WCTX:** 8 Elm St., New Haven, CT 06510.

**Mailing Address:** 8 Elm St., New Haven, CT 06510.

**Phone:** 203-782-5900; 203-784-8888. **Fax:** 203-782-5995.

**E-mail:** feedback@wctx.com

**Web Site:** http://www.wctx.com

**Technical Facilities:** Channel No. 59 (740-746 MHz). Authorized power: 5000-kw max. visual. Antenna: 1030-ft above av. terrain, 709-ft. above ground, 1352-ft. above sea level.

Latitude 41° 25' 23"  
Longitude 72° 57' 06"

**Transmitter:** Talmadge Rd., Hamden.

**Digital Facilities:** Channel No. 39 (320-626 MHz). Power: 170-kw max. visual, aural. Antenna: 988-ft above av. terrain, 620-ft. above ground, 1260-ft. above sea level.

Latitude 41° 25' 22"  
Longitude 72° 57' 06"

**FCC Digital File Number:** BPCDT-19991026ABL. Granted: January 09, 2004.

**Note:** Latitude and longitude coordinates shown are based on the North American Datum of 1927 (NAD 27) as currently required by the Mass Media Bureau of the FCC.

**LMA:** Local marketing agreement with WTNH (ABC), New Haven.

**Ownership:** LIN TV Corp. (Group Owner).

**Began Operation:** April 3, 1995. Sale to present owner by K-W TV Inc. approved by FCC January 15, 2002.

**Represented (sales):** Petry Television Inc.

**Represented (legal):** Covington & Burling.

**Personnel:**

**John Hitchcock,** General Manager.

**Sem Dieterich,** Local Sales Manager.

**Ryan Mahoney,** National Sales Manager.

**Francine Du Verger,** Chief Engineer.

**Beth Bolen,** Business Manager.

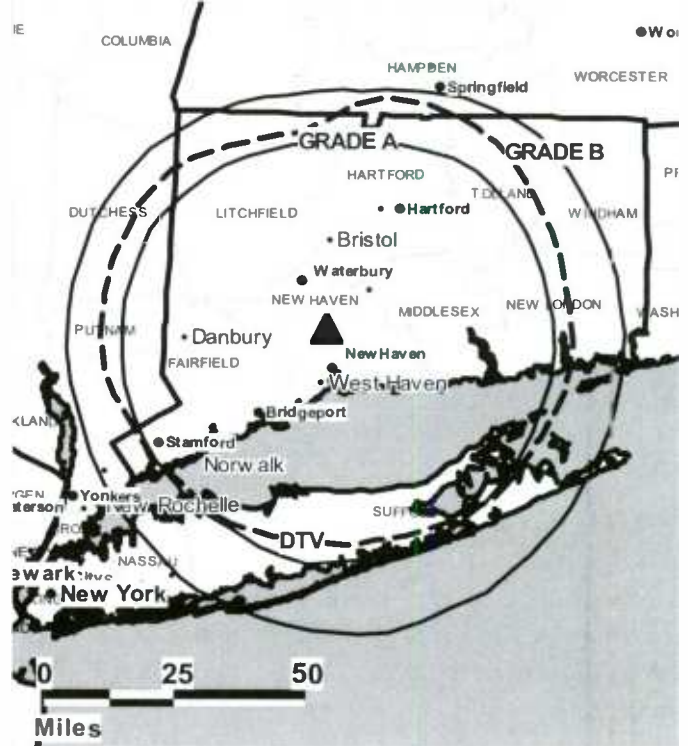
**Deanna Banas,** Program Coordinator.

**Paul Spingola,** Promotion Director.

**Melanie Pierce,** Traffic Manager.

**Rates:** On request.

## WCTX BMPCT-19951208KE GRANTED: 8/6/1996



© 2006 Warren Communications News

**City of License:** New Haven. **Station DMA:** Hartford & New Haven, CT. **Rank:** 28.

Circulation © 2005 Nielsen. Coverage based on Nielsen study.

GrandTotal	Cable TV Households	Non-cable TV Households	Total TV Households
Estimated Station Totals *	887,770	162,530	1,050,300
Average Weekly Circulation (2005)	173,608	34,884	208,492
Average Daily Circulation (2005)			54,393
Station DMA Total	Cable TV Households	Non-cable TV Households	Total TV Households
Estimated Station Totals *	887,770	129,760	1,017,530
Average Weekly Circulation (2005)	173,608	21,809	195,417
Average Daily Circulation (2005)			53,672
Other DMA Total	Cable TV Households	Non-cable TV Households	Total TV Households
Estimated Station Totals *	0	32,770	32,770
Average Weekly Circulation (2005)	0	13,075	13,075
Average Daily Circulation (2005)			721

\*Estimated station totals are sums of the Nielsen TV and Cable TV household estimates for each county in which the station registers viewing of more than 5% as per the Nielsen Survey Methods.



## Connecticut — New Haven

### WCTX-DT Ch. 39

**Network Service:** UPN.

**Licensee:** WTNH Broadcasting Inc., 4 Richmond Square, Providence, RI 02906.

**Studio:** 8 Elm St., New Haven, CT 06510.

**Mailing Address:** 8 Elm St., New Haven, CT 06510.

**Phone:** 203-782-5900; 203-784-8888. **Fax:** 203-782-5995.

**E-mail:** ed.bassler@lintv.com; feedback@wctv.com

**Web Site:** <http://www.wcbtv.com>

**Technical Facilities:** Channel No. 39 (320-626 MHz). Authorized power: 170-kw max. visual, aural. Antenna: 988-ft above av. terrain, 620-ft. above ground, 1260-ft. above sea level.

Latitude	41°	25'	22"
Longitude	72°	57'	06"

**Note:** Latitude and longitude coordinates shown are based on the North American Datum of 1927 (NAD 27) as currently required by the Mass Media Bureau of the FCC.

**Ownership:** LIN TV Corp. (Group Owner).

**Began Operation:** Standard Definition. Station operating; no on-air date.

**Represented (sales):** Petry Television Inc.

**Personnel:**

John Hitchcock, General Manager.

Sem Dieterich, Local Sales Manager.

Ryan Mahoney, National Sales Manager.

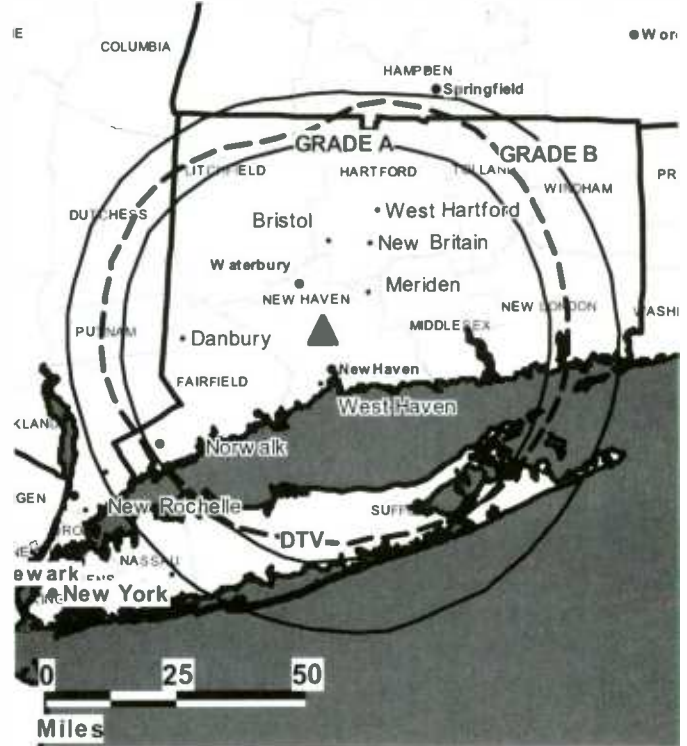
Francine Du Verger, Chief Engineer.

Beth Bolen, Business Manager.

Deanna Banas, Program Director.

Paul Spingola, Promotion Director.

WCTX-DT BMPCDT-20030224AAX GRANTED: 1/9/2004



© 2006 Warren Communications News

Melanie Pierce, Traffic Manager.

**City of License:** New Haven. **Station DMA:** Hartford & New Haven, CT. **Rank:** 28.

**Nielsen Data:** Not available.

**Connecticut — New Haven**

**WTNH  
Ch. 8**

**Network Service:** ABC.

**Licensee:** LIN Holdings Corp., 4 Richmond Square, Suite 200, Providence, RI 02906.

**Studios:** 8 Elm St., New Haven, CT 06510; 10 Columbus Blvd., Hartford, CT 06106.

**Mailing Address:** Box 1859, New Haven, CT 06508.

**Phone:** 203-784-8888. **Fax:** 203-789-2010.

**E-mail:** wtnh@wtnh.com

**Web Site:** http://www.wtnh.com

**Technical Facilities:** Channel No. 8 (180-186 MHz). Authorized power: 175-kw visual. Antenna: 1191-ft above av. terrain, 869-ft. above ground, 1509-ft. above sea level.

Latitude 41° 25' 22"  
Longitude 72° 57' 06"

**Transmitter:** Talmadge Rd., Mad Hare Mountain, Hamden.

**Digital Facilities:** Channel No. 10 (192-198 MHz). Power: 20.5-kw visual, aural. Antenna: 1122-ft above av. terrain, 801-ft. above ground, 1444-ft. above sea level.

Latitude 41° 25' 22"  
Longitude 72° 57' 06"

**Note:** Latitude and longitude coordinates shown are based on the North American Datum of 1927 (NAD 27) as currently required by the Mass Media Bureau of the FCC.

**Multichannel TV Sound:** Stereo and separate audio program.

**Satellite Earth Stations:** Transmitter Larcam; Andrew, 4.5-meter C-band; Andrew, 5.6-meter Ku-band; Andrew, 7.3-meter C-band; Harris, 9-meter C-band; Harris, DX Antenna, Avantek, Andrew receivers.

**SNG Mobile Dish:** Wolf Coach, 2.3-meter Ku-band; Wolf Coach, 2.3-meter Ku-band.

**News Services:** MediaLink, CNN Newsource, AP, ABC NewsOne.

**LMA:** Local marketing agreement with WCTX (W), New Haven.

**Ownership:** LIN TV Corp. (Group Owner).

**Began Operation:** June 15, 1948. Sale to Chancellor Media Corp. cancelled (Television Digest, Vol. 38:28; 39:12). Sale of controlling interest in LIN from AT&T to Hicks, Muse, Tate & Furst approved by FCC March 2, 1998. (Vol. 37:33, 42, 43; 38:2). Sale to present owners by Cook Inlet Communications Corp. approved by FCC November 14, 1994. Sale to Cook Inlet Communications Corp. by Capital Cities Communications approved by FCC November 14, 1985 (Vol. 25:30, 31). Sale to Capital Cities by Triangle Publications approved by FCC February 24, 1971. Sale to Triangle Publications by Aldo DeDominicis-Patrick J. Goode interests approved by FCC June 20, 1956 (Vol. 12:21, 22, 25, 34).

**Represented (sales):** Petry Television Inc.

**Represented (legal):** Covington & Burling.

**Personnel:**

Jon Hitchcock, President & General Manager.

Jerry Min, Broadcast Operations Director.

Connie Fitch, Director of Sales Promotions.

Roger Hess, General Sales Manager.

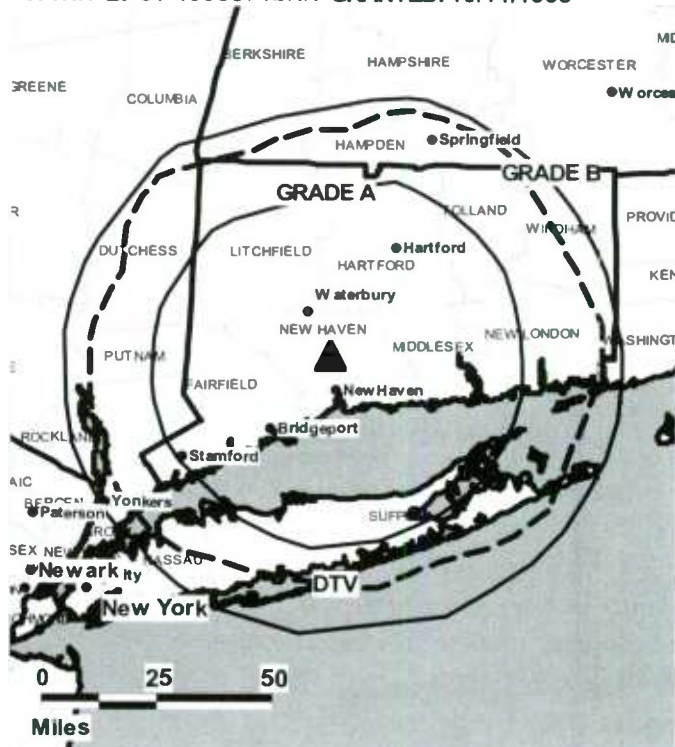
Phil Jermain, Local Sales Manager.

Roger Megroz, National Sales Manager.

Francine Du Verger, Engineering Director.

Beth Bolen, Business Manager.

**WTNH BPCT-19950712KK GRANTED: 10/11/1995**



© 2006 Warren Communications News

Deanna Banas, Program Coordinator.

Mary Lee Weber, Marketing Director.

Paul Spingola, Promotion & Creative Services Director.

Melanie Pierce, Traffic Manager.

**Rates:** On request.

**City of License:** New Haven. **Station DMA:** Hartford & New Haven, CT. **Rank:** 28.

Circulation © 2005 Nielsen. Coverage based on Nielsen study.

GrandTotal	Cable TV Households	Non-cable TV Households	Total TV Households
Estimated Station Totals *	1,343,130	189,900	1,533,030
Average Weekly Circulation (2005)	714,967	87,734	802,701
Average Daily Circulation (2005)			398,421
Station DMA Total	Cable TV Households	Non-cable TV Households	Total TV Households
Estimated Station Totals *	887,770	129,760	1,017,530
Average Weekly Circulation (2005)	574,633	67,685	642,318
Average Daily Circulation (2005)			326,793
Other DMA Total	Cable TV Households	Non-cable TV Households	Total TV Households
Estimated Station Totals *	455,360	60,140	515,500
Average Weekly Circulation (2005)	140,334	20,049	160,383
Average Daily Circulation (2005)			71,628

\*Estimated station totals are sums of the Nielsen TV and Cable TV household estimates for each county in which the station registers viewing of more than 5% as per the Nielsen Survey Methods.

**WTNH-DT**  
**Ch. 10**

**Network Service:** ABC.

**Licensee:** WTNH Broadcasting Inc., 4 Richmond Square, Providence, RI 02906.

**Studios:** 8 Elm St., New Haven, CT 06510; 10 Columbus Blvd., Hartford, CT 06106.

**Mailing Address:** Box 1859, New Haven, CT 06508.

**Phone:** 203-784-8888. **Fax:** 203-787-9698.

**E-mail:** wtnh@wtnh.com

**Web Site:** http://www.wtnh.com

**Technical Facilities:** Channel No. 10 (192-198 MHz). Authorized power: 20.5-kw visual, aural. Antenna: 1122-ft above av. terrain, 801-ft. above ground, 1444-ft. above sea level.

Latitude	41°	25'	22"
Longitude	72°	57'	006"

**Note:** Latitude and longitude coordinates shown are based on the North American Datum of 1927 (NAD 27) as currently required by the Mass Media Bureau of the FCC.

**Ownership:** LIN TV Corp. (Group Owner).

**Began Operation:** December 1, 1998. Standard and High Definition.

**Represented (sales):** Petry Television Inc.

**Represented (legal):** Covington & Burling.

**Represented (engineering):** du Treil, Lundin & Rackley Inc.

**Personnel:**

**Jon Hitchcock**, President & General Manager.

**Jerry Min**, Broadcast Operations Director.

**Connie Fitch**, Director of Sales Promotions.

**Roger Hess**, General Sales Manager.

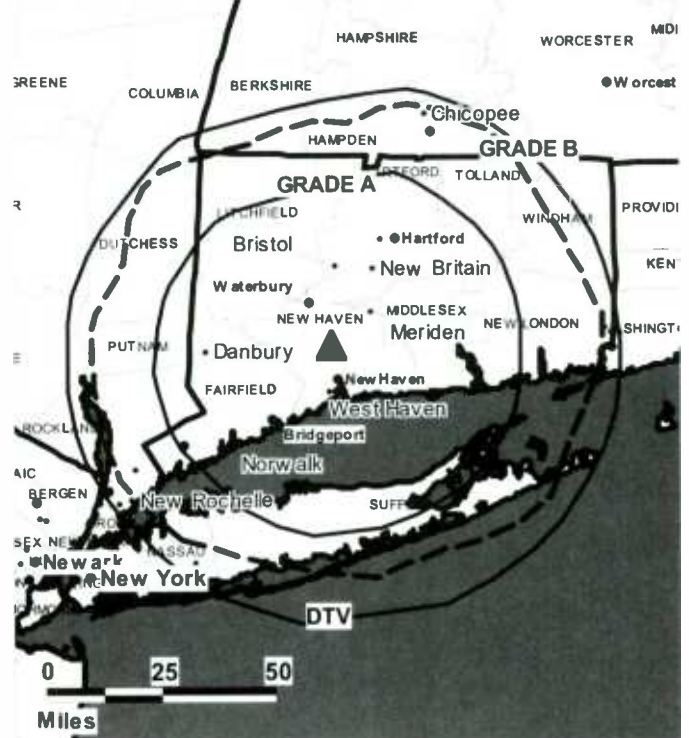
**Phil Jermain**, Local Sales Manager.

**Roger Megroz**, National Sales Manager.

**Francine Du Verger**, Engineering Director.

**Beth Bolan**, Business Manager.

WTNH-DT B MPCDT-20031219ACC GRANTED: 2/24/2004



© 2006 Warren Communications News

**Paul Spingola**, Promotion & Creative Services Director.

**Deanna Banas**, Program Coordinator.

**Mary Lee Weber**, Marketing Director.

**Melanie Pierce**, Traffic Manager.

**Rates:** On request.

**City of License:** New Haven. **Station DMA:** Hartford & New Haven, CT. **Rank:** 28.

**Nielsen Data:** Not available.

**Connecticut — New London**

**WHPX  
Ch. 26**

**Network Service:** PAX.

**Licensee:** Paxson Hartford License Inc., 601 Clearwater Park Rd., West Palm Beach, FL 33401.

**Studio:** 3 Shaws Cove, Suite 226, New London, CT 06320.

**Mailing Address:** 3 Shaws Cove, No. 226, New London, CT 06320.

**Phone:** 860-678-8426; 860-444-2626. **Fax:** 860-440-2601.

**E-mail:** susanmiller@pax.net

**Web Site:** http://www.pax.tv

**Technical Facilities:** Channel No. 26 (542-548 MHz). Authorized power: 2820-kw max. visual, 282-kw aural. Antenna: 1250-ft above av. terrain, 1165-ft. above ground, 1467-ft. above sea level.

Latitude 41° 25' 04"  
Longitude 72° 11' 55"

**Transmitter:** 1.3-mi. SE on Hwy. 85, Montville.

**Digital Facilities:** Channel No. 34 (590-596 MHz). Power: 90-kw max. visual. Antenna: 1191-ft above av. terrain, 1105-ft. above ground.

Latitude 41° 25' 04"  
Longitude 72° 11' 55"

**FCC Digital File Number:** BPCDT-19991001ABI. Granted: January 30, 2002.

**Note:** Latitude and longitude coordinates shown are based on the North American Datum of 1927 (NAD 27) as currently required by the Mass Media Bureau of the FCC.

**Satellite Earth Stations:** Transmitter Townsend; Winegard, 3-meter KC-band; Comtech, 5-meter C-band; Pinzone, DX Engineering receivers.

**LMA:** Local marketing agreement with WVIT (N), New Britain.

**Ownership:** Paxson Communications Corp. (Group Owner).

**Began Operation:** September 15, 1986.

**Represented (legal):** Dow, Lohnes & Albertson PLLC.

**Personnel:**

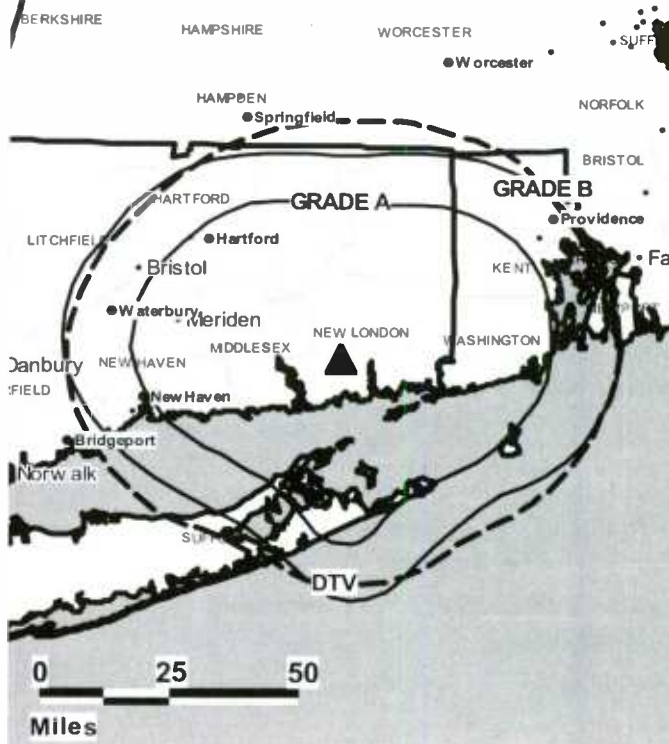
Bob Tiodor, Chief Engineer.

Susan Miller, Business & Traffic Manager.

**Highest 30 Sec. Rate:** \$150.

**City of License:** New London. **Station DMA:** Hartford & New Haven, CT. **Rank:** 28.

**WHPX BMPCT-19850828LE GRANTED: 10/10/1985**



© 2006 Warren Communications News

Circulation © 2005 Nielsen. Coverage based on Nielsen study.

GrandTotal	Cable TV Households	Non-cable TV Households	Total TV Households
Estimated Station Totals *	832,270	8,430	840,700
Average Weekly Circulation (2005)	64,695	489	65,184
Average Daily Circulation (2005)			15,765
Station DMA Total	Cable TV Households	Non-cable TV Households	Total TV Households
Estimated Station Totals *	832,270	8,430	840,700
Average Weekly Circulation (2005)	64,695	489	65,184
Average Daily Circulation (2005)			15,765

\*Estimated station totals are sums of the Nielsen TV and Cable TV household estimates for each county in which the station registers viewing of more than 5% as per the Nielsen Survey Methods.

**WHPX-DT**  
**Ch. 34**

**Network Service:** PAX.

**Licensee:** Paxson Hartford License Inc., 601 Clearwater Park Rd., West Palm Beach, FL 33401.

**Studio:** 3 Shaws Cove, Suite 226, New London, CT 06320.

**Mailing Address:** 3 Shaws Cove, Suite 226, New London, CT 06320.

**Phone:** 860-678-8426; 860-444-2626. **Fax:** 860-440-2601.

**E-mail:** susanmiller@pax.net

**Web Site:** <http://www.pax.tv>

**Technical Facilities:** Channel No. 34 (590-596 MHz). Authorized power: 90-kw max. visual. Antenna: 1191-ft above av. terrain, 1105-ft. above ground.

Latitude	41°	25'	04"
Longitude	72°	11'	55"

**Note:** Latitude and longitude coordinates shown are based on the North American Datum of 1927 (NAD 27) as currently required by the Mass Media Bureau of the FCC.

**Ownership:** Paxson Communications Corp. (Group Owner).

**Began Operation:** May 1, 2002. Standard Definition.

**Personnel:**

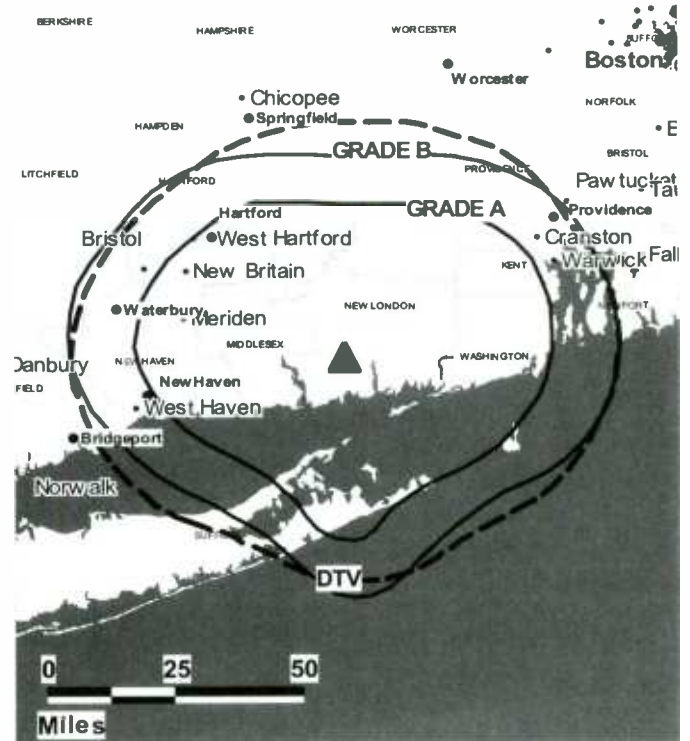
**Bob Tiodor,** Chief Engineer.

**Susan Miller,** Business & Traffic Manager.

**City of License:** New London. **Station DMA:** Hartford & New Haven, CT. **Rank:** 28.

**Nielsen Data:** Not available.

**WHPX-DT BPCDT-19991001ABI GRANTED: 1/30/2002**



© 2006 Warren Communications News



# Connecticut — Waterbury

## WTXX Ch. 20

**Network Service:** WBN.

**Licensee:** WTXX Inc., One Corporate Center, Hartford, CT 06107.

**Studio:** One Corporate Center, Hartford, CT 06103.

**Mailing Address:** One Corporate Center, Hartford, CT 06103.

**Phone:** 860-723-2020; 860-527-6161. **Fax:** 860-727-0158.

**E-mail:** ewtic@fox61.com

**Web Site:** http://www.wbx.com

**Technical Facilities:** Channel No. 20 (506-512 MHz). Authorized power: 2240-kw max. & 1700-kw horizontal visual, 224-kw & 170-kw horizontal aural. Antenna: 1200-ft above av. terrain, 1013-ft. above ground, 1749-ft. above sea level.

Latitude 41° 31' 04"  
Longitude 73° 01' 07"

**Transmitter:** 37 Peach Orchard Rd., Prospect, CT 06712.

**Digital Facilities:** Channel No. 12 (204-210 MHz). Power: 1.7-kw visual. Antenna: 1690-ft above av. terrain, 1304-ft. above ground, 2014-ft. above sea level.

Latitude 41° 42' 13"  
Longitude 72° 49' 57"

**FCC Digital File Number:** BPCDT-19991101AKD. Granted: February 10, 2005.

**Note:** Latitude and longitude coordinates shown are based on the North American Datum of 1927 (NAD 27) as currently required by the Mass Media Bureau of the FCC.

**Multichannel TV Sound:** Stereo only.

**Satellite Earth Stations:** Transmitter Townsend; M/A-Com, 3.7-meter Ku-band; Scientific-Atlanta, 7-meter C-band; Scientific-Atlanta, M/A-Com receivers.

**LMA:** Local marketing agreement with WTIC (F), Hartford.

**Ownership:** Tribune Broadcasting Co. (Group Owner).

**Began Operation:** September 4, 1953. Transfer to present owner by Tiberius Broadcasting Inc. approved by the FCC August 3, 2001. Sale to Tiberius Broadcasting Inc. by Counterpoint Communications Inc. approved by FCC December 23, 1997. Sale to Counterpoint Communications Inc. by Renaissance Communications approved by FCC January 14, 1993. Sale to Channel 20 Licensee Inc. by Odyssey Partners, et al., approved by FCC June 15, 1989 (Television Digest, Vol. 29:20). Sale to Odyssey Partners, et al., by Thomas TV Inc. approved by FCC November 9, 1981 (Vol. 21:18).

**Represented (legal):** Sidley & Austin.

**Personnel:**

Richard Graziano, Vice President & General Manager.

Thomas Porterfield, General Sales Manager.

Janet Robinson, Local Sales Manager.

Steve Rabb, National Sales Manager.

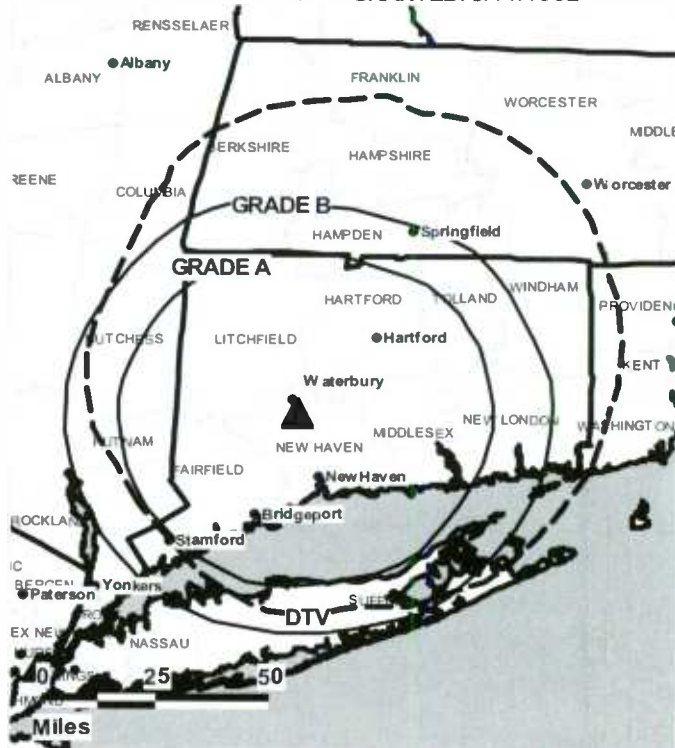
Rob Donner, Regional Sales Manager.

Paul Brenner, Chief Engineer.

Liz Ann St. Onge, Business Manager.

John Mason, Program & Creative Services Director.

### WTXX BMPCT-19820223KG GRANTED: 3/11/1982



© 2006 Warren Communications News

Dean Baldwin, Production Manager.

Holly Burgess, Traffic Manager.

**Highest 30 Sec. Rate:** \$1000.

**City of License:** Waterbury. **Station DMA:** Hartford & New Haven, CT. **Rank:** 28.

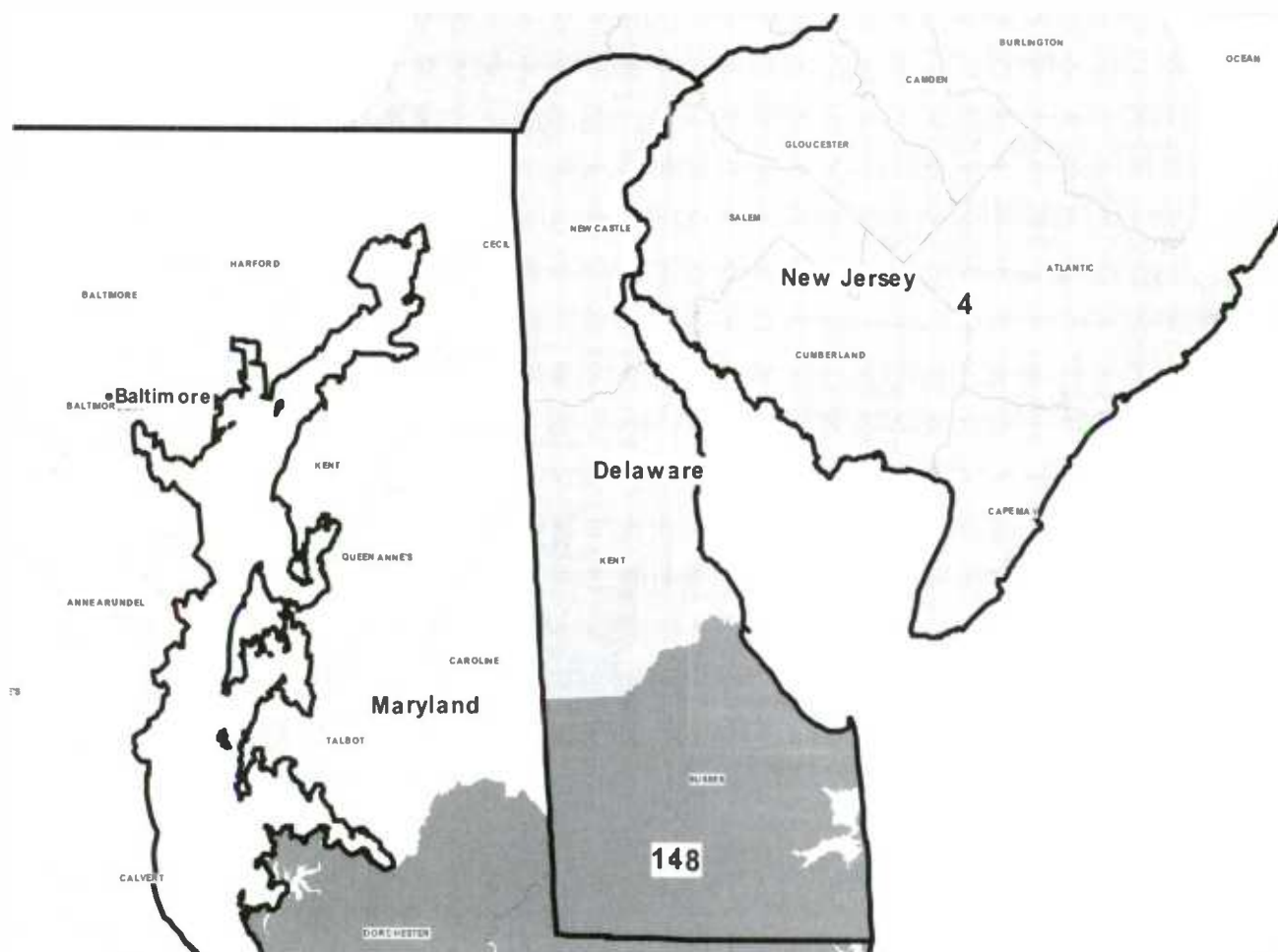
Circulation © 2005 Nielsen. Coverage based on Nielsen study.

GrandTotal	Cable TV Households	Non-cable TV Households	Total TV Households
Estimated Station Totals *	1,182,580	181,760	1,364,340
Average Weekly Circulation (2005)	297,239	49,275	346,514
Average Daily Circulation (2005)			100,494
Station DMA Total	Cable TV Households	Non-cable TV Households	Total TV Households
Estimated Station Totals *	887,770	129,760	1,017,530
Average Weekly Circulation (2005)	242,994	35,486	278,480
Average Daily Circulation (2005)			82,054
Other DMA Total	Cable TV Households	Non-cable TV Households	Total TV Households
Estimated Station Totals *	294,810	52,000	346,810
Average Weekly Circulation (2005)	54,245	13,789	68,034
Average Daily Circulation (2005)			18,440

\*Estimated station totals are sums of the Nielsen TV and Cable TV household estimates for each county in which the station registers viewing of more than 5% as per the Nielsen Survey Methods.







© 2006 Warren Communications News

MARKET	NIELSEN DMA TV HOUSEHOLDS	RANK	MARKET AREA COMMERCIAL STATIONS
Philadelphia, PA	2,925,560	4	KYW-DT (26); KYW-TV (3); WBPH-DT (9); WBPH-TV (60). WCAU (10); WCAU-DT (67); WFMZ-DT (46); WFMZ-TV (69); WGTW-DT (27); WGTW-TV (48); WMCN-DT (44); WMGM-DT (36); WMGM-TV (40); WPHL-DT (54); WPHL-TV (17); WPPX (61); WPPX-DT (31); WPSG (57); WPSG-DT (32); WPVI-DT (64); WPVI-TV (6); WTVE (51); WTVE-DT (25); WTXF-DT (42); WTXF-TV (29); WUVP-DT (66); WUVP-TV (65); WWSI (62); WWSI-DT (49)
Salisbury, MD	147,890	148	WBDC-DT (21); WBDC-TV (16); WMDT (47); WMDT-DT (53)

**Delaware *Digital* Station Totals as of October 1, 2005**

	VHF	UHF	TOTAL
Commercial Television	0	1	1
Educational Television	0	2	2
	0	3	3

**Delaware Analog Station Totals as of October 1, 2005**

	VHF	UHF	TOTAL
Commercial Television	0	1	1
Educational Television	1	1	2
	1	2	3

# Delaware — Wilmington

## WPPX Ch. 61

**Network Service:** PAX.

**Licensee:** Paxson Philadelphia License Inc., 601 Clearwater Park Rd, West Palm Beach, FL 33401.

**Studio:** 10 Monument Rd., Bala Cynwyd, PA 19004.

**Mailing Address:** 10 Monument Rd., Bala Cynwyd, PA 19004.

**Phone:** 610-949-7481. **Fax:** 610-949-7494.

**E-mail:** victoriaalpohoritis@pax.net

**Web Site:** <http://www.pax.net>

**Technical Facilities:** Channel No. 61 (752-758 MHz). Authorized power: 3000-kw max. visual, 300-kw aural. Antenna: 958-ft above av. terrain, 950-ft. above ground, 1049-ft. above sea level.

Latitude	39°	41'	43"
Longitude	75°	17'	55"

**Transmitter:** Old Vestry Rd., 2.8-mi. NNE of Woodstown.

**Digital Facilities:** Channel No. 31 (572-578 MHz). Power: 200-kw max. visual. Antenna: 1227-ft above av. terrain, 1147-ft. above ground, 1439-ft. above sea level.

Latitude	40°	02'	30"
Longitude	75°	14'	11"

**FCC Digital File Number:** BPCDT-990311KE. Granted: December 04, 2002.

**Note:** Latitude and longitude coordinates shown are based on the North American Datum of 1927 (NAD 27) as currently required by the Mass Media Bureau of the FCC.

**Multichannel TV Sound:** Stereo only.

**Satellite Earth Stations:** Transmitter Comark; AFC, 4-meter Ku-band; Vertex, 6.1-meter C-band.

**Ownership:** Paxson Communications Corp. (Group Owner).

**Began Operation:** July 9, 1986. Sale to present owner by Delaware Valley Broadcasters approved by FCC January 20, 1995.

**Represented (sales):** Paxson TV Sales.

**Personnel:**

Joe Collins, General Sales Manager.

Shawn Edwards, Local Sales Manager.

Dan Borowicz, Chief Engineer.

Victoria Alpohoritis, Business Manager.

Michael Brooks, Traffic Manager.

**Highest 30 Sec. Rate:** \$625.

**WPPX BMPCT-19860617KF GRANTED: 6/27/1986**



© 2006 Warren Communications News

**City of License:** Wilmington. **Station DMA:** Philadelphia, PA. **Rank:** 4.

Circulation © 2005 Nielsen. Coverage based on Nielsen study.

GrandTotal	Cable TV Households	Non-cable TV Households	Total TV Households
Estimated Station Totals *	1,525,370	338,560	1,863,930
Average Weekly Circulation (2005)	105,587	32,691	138,278
Average Daily Circulation (2005)			30,531
Station DMA Total	Cable TV Households	Non-cable TV Households	Total TV Households
Estimated Station Totals *	1,525,370	338,560	1,863,930
Average Weekly Circulation (2005)	105,587	32,691	138,278
Average Daily Circulation (2005)			30,531

\*Estimated station totals are sums of the Nielsen TV and Cable TV household estimates for each county in which the station registers viewing of more than 5% as per the Nielsen Survey Methods.

# Delaware — Wilmington

## WPPX-DT

### Ch. 31

**Network Service:** PAX.

**Licensee:** Paxson Communications Corp., 601 Clearwater Park Rd., West Palm Beach, FL 33401.

**Studio:** 10 Monument Rd., Bala Cynwyd, PA 19004.

**Mailing Address:** 10 Monument Rd., Bala Cynwyd, PA 19004.

**Phone:** 610-949-7481. **Fax:** 610-949-7494.

**E-mail:** victoriaalpohoritis@pax.net

**Web Site:** <http://www.pax.net>

**Technical Facilities:** Channel No. 31 (572-578 MHz). Authorized power: 200-kw max. visual. Antenna: 1227-ft above av. terrain, 1147-ft. above ground, 1439-ft. above sea level.

Latitude	40°	02'	30"
Longitude	75°	14'	11"

**Transmitter:** 2-mi. N of Narbeth, PA.

**Note:** Latitude and longitude coordinates shown are based on the North American Datum of 1927 (NAD 27) as currently required by the Mass Media Bureau of the FCC.

**Ownership:** Paxson Communications Corp. (Group Owner).

**Began Operation:** Station operating; no on-air date

**Represented (legal):** Dow, Lohnes & Albertson PLLC.

**Represented (engineering):** Lohnes & Culver.

#### Personnel:

**Joe Collins,** General Sales Manager.

**Shawn Edwards,** Local Sales Manager.

**Dan Borowicz,** Chief Engineer.

**Victoria Alpohoritis,** Business Manager.



© 2006 Warren Communications News

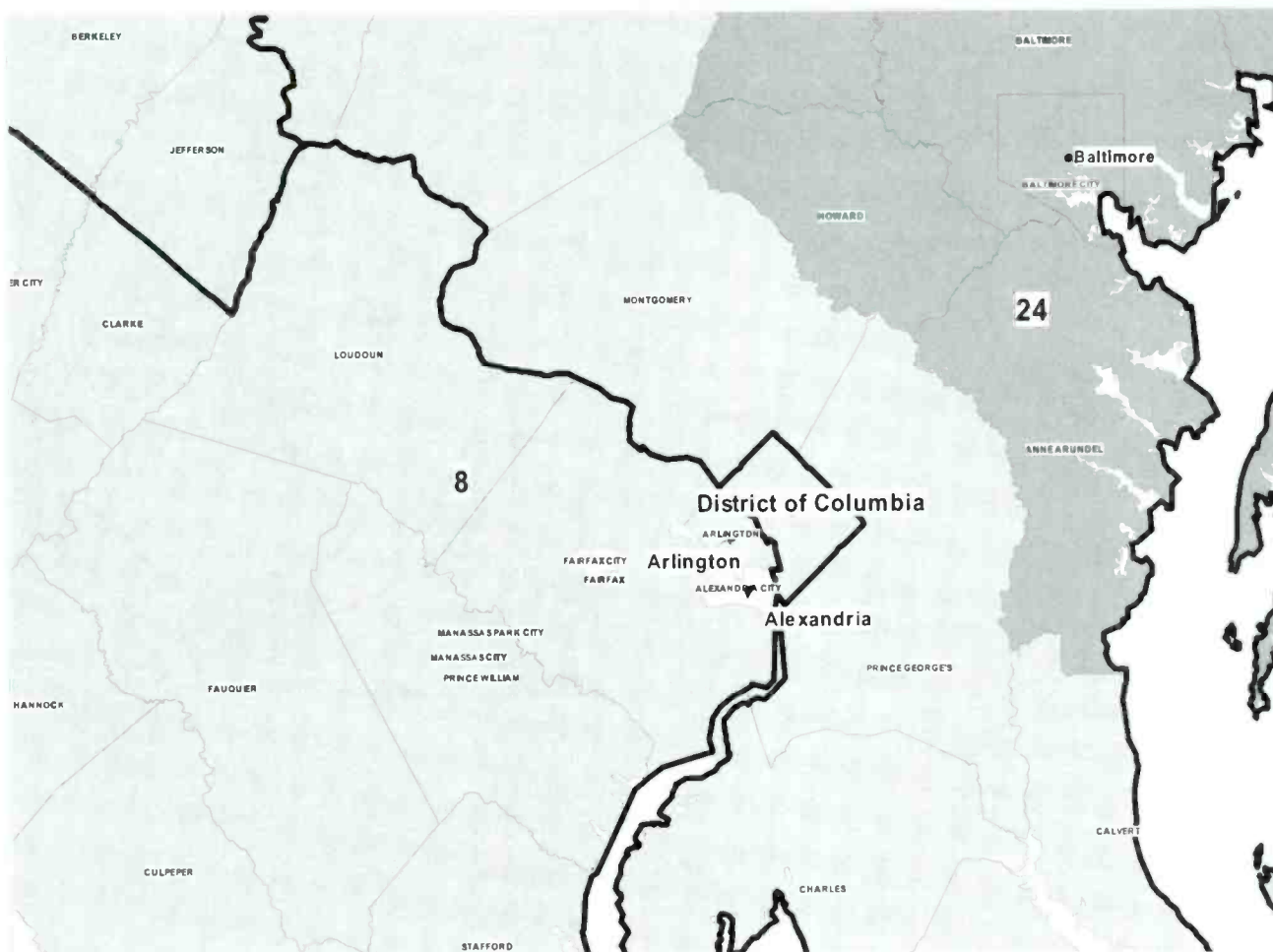
**Michael Brooks,** Traffic Manager.

**Rates:** On request.

**City of License:** Wilmington. **Station DMA:** Philadelphia, PA. **Rank:** 4.

**Nielsen Data:** Not available.

# District of Columbia



© 2006 Warren Communications News

MARKET	NIelsen DMA TV HOUSEHOLDS	RANK
Washington, DC (Hagerstown, MD)	2,252,550	8
Baltimore, MD	1,089,220	24

### MARKET AREA COMMERCIAL STATIONS

WBDC-DT (51); WBDC-TV (50); WDCA (20); WDCA-DT (35); WFDC-DT (15); WFDC-TV (14); WHAG-DT (55); WHAG-TV (25); WJAL (68); WJLA-DT (39); WJLA-TV (7); WPXW (66); WPXW-DT (43); WRC-DT (48); WRC-TV (4); WTTG (5); WTTG-DT (36); WUSA (9); WUSA-DT (34); WWPX (60); WWPX-DT (12)  
 WBAL-DT (59); WBAL-TV (11); WBFF (45); WBFF-DT (46); WJZ-DT (38); WJZ-TV (13); WMAR-DT (52); WMAR-TV (2); WNUV (54); WNUV-DT (40); WUTB (24); WUTB-DT (41)

### District of Columbia *Digital* Station Totals as of October 1, 2005

	VHF	UHF	TOTAL
Commercial Television	0	6	6
Educational Television	0	2	2
	0	8	8

### District of Columbia Analog Station Totals as of October 1, 2005

	VHF	UHF	TOTAL
Commercial Television	4	2	6
Educational Television	0	2	2
	4	4	8



## District of Columbia — Washington

### WBDC-DT Ch. 51

**Network Service:** WBN.

**Licensee:** WBDC Broadcasting Inc., 2121 Wisconsin Ave. NW, Suite 350, Washington, DC 20007.

**Studio:** 2121 Wisconsin Ave. NW, Suite 350, Washington, DC 20007.

**Mailing Address:** 2121 Wisconsin Ave. NW, Suite 350, Washington, DC 20007.

**Phone:** 202-965-5050. **Fax:** 202-965-0050.

**E-mail:** emeyrowitz@tribune.com

**Web Site:** <http://www.wbdc.com>

**Technical Facilities:** Channel No. 51 (692-698 MHz). Authorized power: 125-kw max. visual. Antenna: 828-ft above av. terrain, 735-ft. above ground, 1023-ft. above sea level.

Latitude	38°	57'	44"
Longitude	77°	001'	36"

**Note:** Latitude and longitude coordinates shown are based on the North American Datum of 1927 (NAD 27) as currently required by the Mass Media Bureau of the FCC.

**Ownership:** Tribune Broadcasting Co. (Group Owner).

**Began Operation:** December 20, 2002. Standard and High Definition.

#### Personnel:

**Eric Meyrowitz**, Vice President & General Manager.

**Chip Shenkan**, Local Sales Manager.

**Mike Ward**, National Sales Manager.

**Chris Novack**, Chief Engineer.

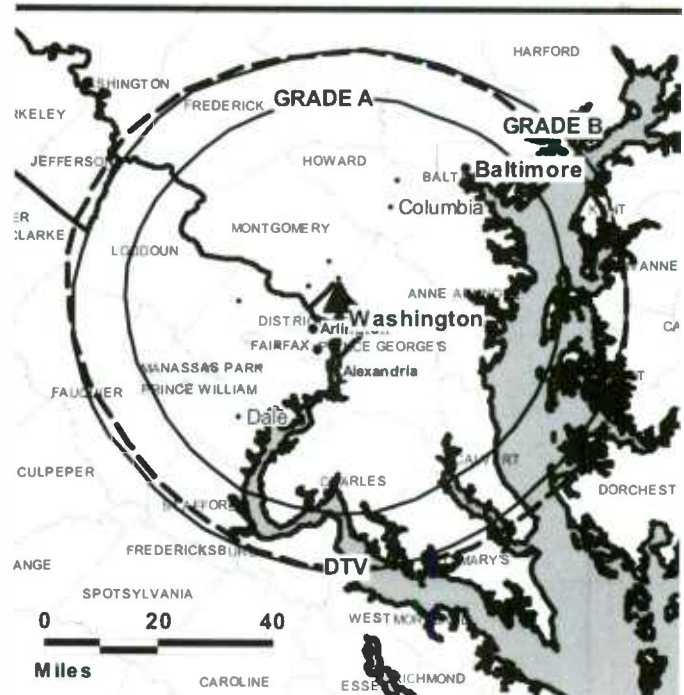
**Roger Williams**, Business Manager.

**Jim Byrne**, Creative Services, Marketing & Promotion Director.

**Gloria Jones**, Promotion Coordinator.

**Robert Bonner**, Research Director.

WBDC-DT BMPCDT-20020801AAA GRANTED: 11/20/2002



© 2006 Warren Communications News

**Valerie Parker**, Traffic Manager.

**Rates:** On request.

**City of License:** Washington. **Station DMA:** Washington, DC (Hagerstown, MD).

**Rank:** 8.

**Nielsen Data:** Not available.



# District of Columbia — Washington

## WBDC-TV

Ch. 50

**Network Service:** WBN.

**Licensee:** General DC Acquisition Corp., 435 Michigan Ave., Chicago, IL 60611.

**Studio:** 2121 Wisconsin Ave. NW, Suite 350, Washington, DC 20007.

**Mailing Address:** 2121 Wisconsin Ave. NW, Suite 350, Washington, DC 20007.

**Phone:** 202-965-5050. **Fax:** 202-965-0050.

**E-mail:** emeyrowitz@tribune.com

**Web Site:** http://www.wbdc.com

**Technical Facilities:** Channel No. 50 (686-692 MHz). Authorized power: 2450-kw max. & 1860-kw horizontal visual, 245-kw & 186-kw horizontal aural. Antenna: 810-ft above av. terrain, 732-ft. above ground, 1020-ft. above sea level.

Latitude 38° 57' 00"  
Longitude 77° 04' 49"

Holds CP for change to 4168-kw max. visual, 828-ft above av. terrain, 735-ft. above ground, 1023-ft. above sea level; lat. 38° 57' 44", long. 77° 01' 36", BMPCT-20020726AAN.

**Transmitter:** NW Corner of 9th & Peabody.

**Digital Facilities:** Channel No. 51 (692-698 MHz). Power: 125-kw max. visual. Antenna: 828-ft above av. terrain, 735-ft. above ground, 1023-ft. above sea level.

Latitude 38° 57' 44"  
Longitude 77° 001' 36"

**FCC Digital File Number:** BPCDT-19990915ATL. Granted: November 20, 2002.

**Note:** Latitude and longitude coordinates shown are based on the North American Datum of 1927 (NAD 27) as currently required by the Mass Media Bureau of the FCC.

**Satellite Earth Stations:** ADM, 3-meter C-band; Scientific-Atlanta, 4-meter C-band.

**Ownership:** Tribune Broadcasting Co. (Group Owner).

**Began Operation:** November 1, 1981. Sale to Corridor Broadcasting Corp. by Theodore S. Ledbetter Jr. approved by FCC January 17, 1985. Transfer of control to Jasas Corp. approved by FCC November 29, 1993. Sale to present owner by Jasas Corp. approved by FCC November 16, 1999.

**Represented (sales):** Harrington, Righter & Parsons Inc.

**Represented (legal):** Sidley & Austin.

**Personnel:**

Eric Meyrowitz, Vice President & General Manager.

Chip Shenkan, Local Sales Manager.

Mike Ward, National Sales Manager.

Chris Novack, Chief Engineer.

Roger Williams, Business Manager.

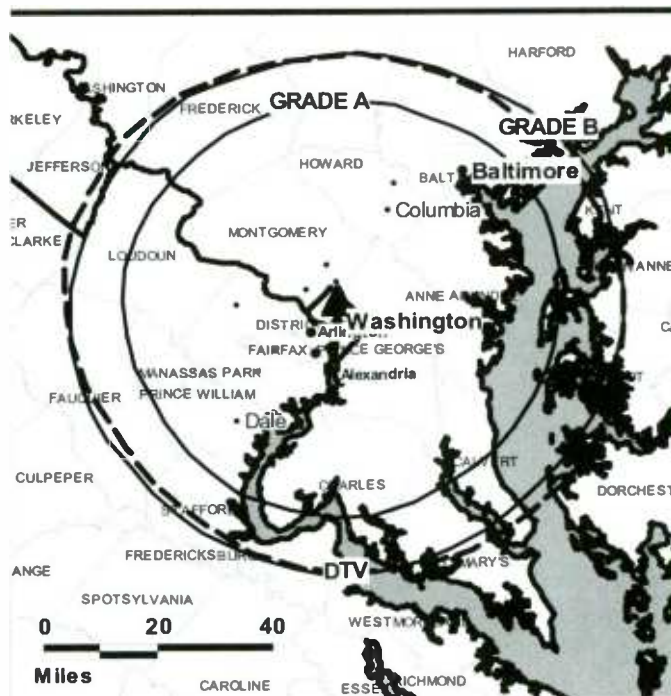
Jim Byrne, Creative Services, Marketing & Promotion Director.

Gloria Jones, Promotion Coordinator.

Robert Bonner, Research Director.

Valerie Parker, Traffic Manager.

WBDC-TV BMPCT-20020726AAN GRANTED: 11/6/2002



© 2006 Warren Communications News

**Highest 30 Sec. Rate:** \$7500.

**City of License:** Washington. **Station DMA:** Washington, DC (Hagerstown, MD).

**Rank:** 8.

Circulation © 2005 Nielsen. Coverage based on Nielsen study.

GrandTotal	Cable TV Households	Non-cable TV Households	Total TV Households
Estimated Station Totals *	1,629,480	754,190	2,383,670
Average Weekly Circulation (2005)	444,074	156,369	600,443
Average Daily Circulation (2005)			191,610
Station DMA Total	Cable TV Households	Non-cable TV Households	Total TV Households
Estimated Station Totals *	1,566,870	594,280	2,161,150
Average Weekly Circulation (2005)	433,808	144,785	578,593
Average Daily Circulation (2005)			187,359
Other DMA Total	Cable TV Households	Non-cable TV Households	Total TV Households
Estimated Station Totals *	62,610	159,910	222,520
Average Weekly Circulation (2005)	10,266	11,584	21,850
Average Daily Circulation (2005)			4,251

\*Estimated station totals are sums of the Nielsen TV and Cable TV household estimates for each county in which the station registers viewing of more than 5% as per the Nielsen Survey Methods.

# District of Columbia — Washington

## WDCA Ch. 20

**Network Service:** UPN.

**Licensee:** Fox Television Stations Inc., 5151 Wisconsin Ave. NW, Washington, DC 20036.

**Studio:** 5151 Wisconsin Ave. NW, Washington, DC 20016.

**Mailing Address:** 5151 Wisconsin Ave. NW, Washington, DC 20016.

**Phone:** 202-244-5151. **Fax:** 202-244-1745.

**E-mail:** planning@wtg.com

**Web Site:** http://www.upn20dc.com/

**Technical Facilities:** Channel No. 20 (506-512 MHz). Authorized power: 5010-kw max. & 3090-kw horizontal visual, 400-kw & 309-kw horizontal aural. Antenna: 764-ft above av. terrain, 776-ft. above ground, 1017-ft. above sea level.

Latitude 38° 57' 49.4"  
Longitude 77° 06' 18.2"

**Transmitter:** 5202 River Rd., Bethesda, MD.

**Digital Facilities:** Channel No. 35 (596-602 MHz). Power: 232-kw max. visual. Antenna: 833-ft above av. terrain, 663-ft. above ground.

Latitude 38° 57' 01"  
Longitude 77° 04' 47"

**FCC Digital File Number:** B MPCDT-20010816AAF. Granted: January 10, 2002.

**Note:** Latitude and longitude coordinates shown are based on the North American Datum of 1927 (NAD 27) as currently required by the Mass Media Bureau of the FCC.

**Multichannel TV Sound:** Stereo only.

**Satellite Earth Stations:** Harris, 3-meter C-band; AFC, 4-meter Ku-band; Harris, 6-meter C-band; Harris, 9-meter C-band; Harris receivers.

**Ownership:** Fox Television Stations Inc. (Group Owner).

**Began Operation:** April 20, 1966. Sale to Improvement Leasing Co. by Milton Grant & associates approved by FCC May 7, 1969 (Television Digest, Vol. 8:50; 9:19). Sale to Taft Television & Radio by Improvement Leasing Co. approved by FCC August 16, 1979 (Vol. 18:18; 19:30, 33-36). Sale to TVX Broadcast Group by Taft approved by FCC February 20, 1987 (Vol. 27:9, 14, 15). Sale to Paramount Pictures by TVX Broadcast Group approved by FCC 1989. Transfer to Viacom International Inc. by Paramount Communications Inc. 1993-1994. Station, along with KTXH(TV) Houston TX, was swapped for Fox Television Stations Inc.'s KBHK-TV San Francisco, CA. FCC approved deal October 26, 2001 (Vol. 41:33).

**Represented (sales):** TeleRep Inc.

**Represented (legal):** Viacom Inc.

**Personnel:**

Glenn Duffy Dyer, Vice President & General Manager.

Patrick Paolini, Vice President & General Sales Manager.

Jeff Andrews, Vice President, Engineering.

Jim Roland, Local Sales Manager.

Art Leffler, Local Sales Manager.

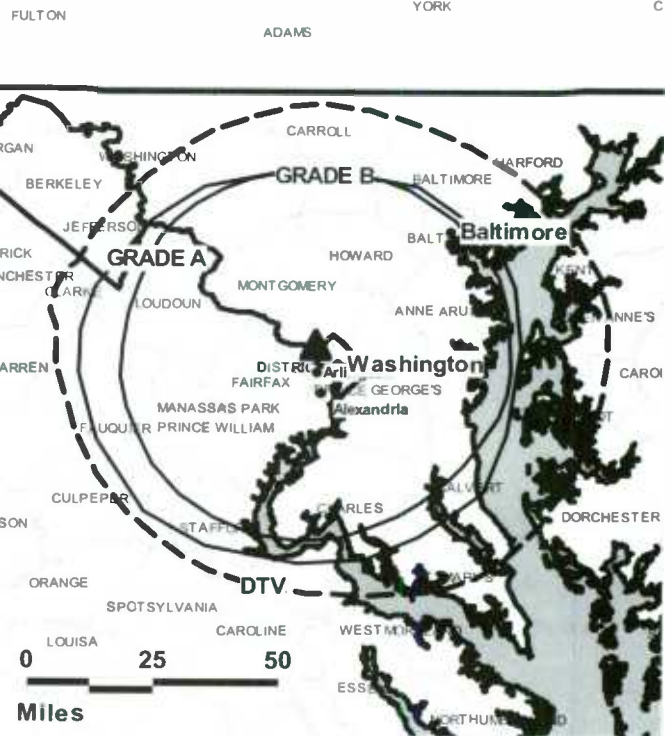
Matt McLaughlin, National Sales Manager.

Jennifer Cheadle, National Sales Manager.

Richard Sweitzer, Engineering Director.

Sonya Long, Program Director.

WDCA BPCT-19970106KG GRANTED: 10/14/1999



© 2006 Warren Communications News

Steve Houck, Creative Services Director.

Charmaine Winter, Traffic Manager.

Nancy Krantz, Public Affairs Coordinator.

**Rates:** On request.

**City of License:** Washington. **Station DMA:** Washington, DC (Hagerstown, MD).

**Rank:** 8.

Circulation © 2005 Nielsen. Coverage based on Nielsen study.

GrandTotal	Cable TV Households	Non-cable TV Households	Total TV Households
Estimated Station Totals *	1,733,570	774,330	2,507,900
Average Weekly Circulation (2005)	390,278	167,701	557,979
Average Daily Circulation (2005)			148,415
Station DMA Total	Cable TV Households	Non-cable TV Households	Total TV Households
Estimated Station Totals *	1,570,780	588,310	2,159,090
Average Weekly Circulation (2005)	368,280	153,374	521,654
Average Daily Circulation (2005)			142,658
Other DMA Total	Cable TV Households	Non-cable TV Households	Total TV Households
Estimated Station Totals *	162,790	186,020	348,810
Average Weekly Circulation (2005)	21,998	14,327	36,325
Average Daily Circulation (2005)			5,757

\*Estimated station totals are sums of the Nielsen TV and Cable TV household estimates for each county in which the station registers viewing of more than 5% as per the Nielsen Survey Methods.

## District of Columbia — Washington

### WDCA-DT

#### Ch. 35

**Network Service:** UPN.

**Grantee:** Fox Television Stations Inc., 5151 Wisconsin Ave. NW, Washington, DC 20036.

**Studio:** 5151 Wisconsin Ave. NW, Washington, DC 20016.

**Mailing Address:** 5151 Wisconsin Ave., NW, Washington, DC 20016.

**Phone:** 202-244-5151. **Fax:** 202-244-1745.

**E-mail:** [planning@wtg.com](mailto:planning@wtg.com)

**Web Site:** <http://www.upn20dc.com>

**Technical Facilities:** Channel No. 35 (596-602 MHz). Authorized power: 232-kw max. visual. Antenna: 833-ft above av. terrain, 663-ft. above ground.

Latitude	38°	57'	01"
Longitude	77°	04'	47"

**Note:** Latitude and longitude coordinates shown are based on the North American Datum of 1927 (NAD 27) as currently required by the Mass Media Bureau of the FCC.

**Ownership:** Fox Television Stations Inc. (Group Owner).

**Began Operation:** December 31, 2002. Station operating under Special Temporary Authority at 1.172-kw max. visual.

**Personnel:**

**Glenn Duffy Dyer**, Vice President & General Manager.

**Patrick Paolini**, Vice President & General Sales Manager.

**Jeff Andrews**, Vice President, Engineering.

**Jim Roland**, Local Sales Manager.

**Art Leffler**, Local Sales Manager.

**Matt McLaughlin**, National Sales Manager.

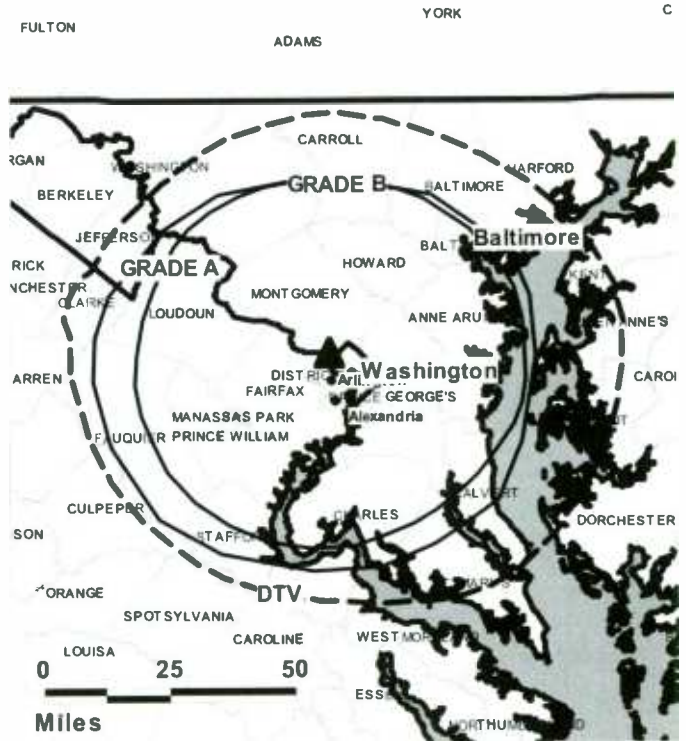
**Jennifer Cheadle**, National Sales Manager.

**Richard Swertzer**, Engineering Director.

**Sonya Long**, Program Director.

**Steve Houck**, Creative Services Manager.

WDCA-DT B MPCDT-20010816AAF GRANTED: 1/10/2002



**Charmaine Winter**, Traffic Manager.

**Nancy Krantz**, Public Affairs Coordinator.

**Rates:** On request.

**City of License:** Washington. **Station DMA:** Washington, DC (Hagerstown, MD).

**Rank:** 8.

**Nielsen Data:** Not available.

## District of Columbia — Washington

### WJLA-DT Ch. 39

**Network Service:** ABC.

**Licensee:** ACC Licensee Co., 888 Allbritton Blvd., Mount Pleasant, SC 29464.

**Studio:** 1100 Wilson Blvd., Suite 600, Arlington, VA 22209.

**Mailing Address:** 1100 Wilson Blvd., Suite 600, Arlington, VA 22209.

**Phone:** 703-236-9552. **Fax:** 703-236-2345.

**E-mail:** webteam@wjla.com

**Web Site:** <http://www.wjla.com>

**Technical Facilities:** Channel No. 39 (320-626 MHz). Authorized power: 646-kw max. visual. Antenna: 833-ft above av. terrain, 663-ft. above ground, 1073-ft. above sea level.

Latitude	38°	57'	01"
Longitude	77°	04'	47"

**Transmitter:** 4010 Chesapeake St. NW.

**Note:** Latitude and longitude coordinates shown are based on the North American Datum of 1927 (NAD 27) as currently required by the Mass Media Bureau of the FCC.

**Ownership:** Allbritton Communications Co. (Group Owner).

**Began Operation:** December 1, 1998.

**Represented (legal):** Sidley Austin Brown & Wood LLC.

**Represented (sales):** Eagle Television Sales.

#### Personnel:

**Fred Ryan**, Vice President & General Manager.

**Bill Lord**, Vice President, News.

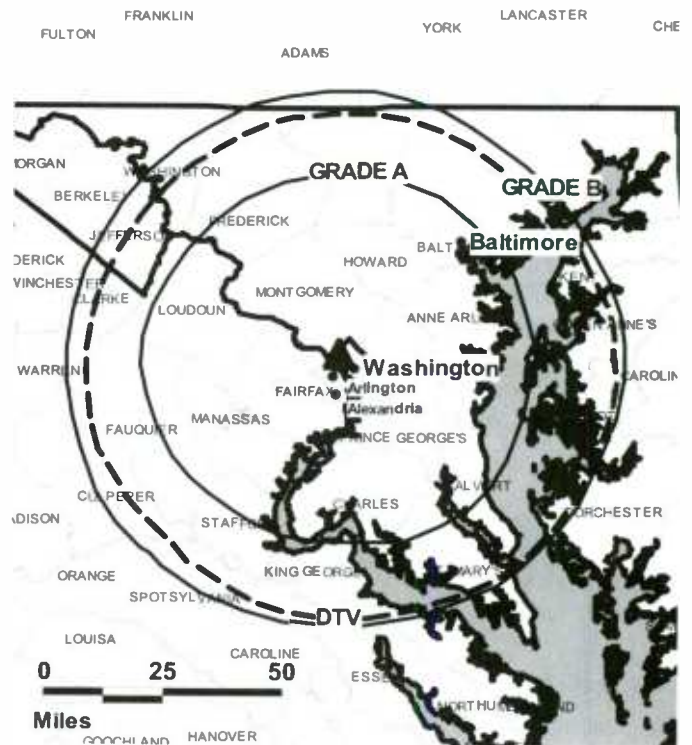
**Kevin O'Toole**, Vice President, Finance.

**Robert Forsythe**, Operations Director & Chief Engineer.

**Howard Zeiden**, General Sales Manager & Program Director.

**Stan Meltson**, Marketing & Promotion Manager.

WJLA-DT BPDCT-980501KJ GRANTED: 9/2/1998



© 2006 Warren Communications News

**Michelle Levy-Williams**, Traffic Manager.

**Rates:** On request.

**City of License:** Washington. **Station DMA:** Washington, DC (Hagerstown, MD).

**Rank:** 8.

**Nielsen Data:** Not available.



District of Columbia — Washington

**WJLA-TV**  
**Ch. 7**

**Network Service:** ABC.

**Licensee:** ACC Licensee Inc., 888 Allbritton Blvd., Mount Pleasant, SC 29464.

**Studio:** 1100 Wilson Blvd., Suite 600, Arlington, VA 22209.

**Mailing Address:** 1100 Wilson Blvd., Suite 600, Arlington, VA 22209.

**Phone:** 703-236-9552. **Fax:** 703-236-2345.

**E-mail:** webteam@wjla.com

**Web Site:** http://www.wjla.com

**Technical Facilities:** Channel No. 7 (174-180 MHz). Authorized power: 316-kw visual, 48-kw aural. Antenna: 770-ft above av. terrain, 640-ft. above ground, 1049-ft. above sea level.

Latitude 38° 57' 01"  
Longitude 77° 04' 47"

**Transmitter:** 4010 Chesapeake St. NW.

**Digital Facilities:** Channel No. 39 (320-626 MHz). Power: 646-kw max. visual. Antenna: 833-ft above av. terrain, 663-ft. above ground, 1073-ft. above sea level.

Latitude 38° 57' 01"  
Longitude 77° 04' 47"

**FCC Digital File Number:** BPDCT-990706KE. Granted: March 26, 2001.

**Note:** Latitude and longitude coordinates shown are based on the North American Datum of 1927 (NAD 27) as currently required by the Mass Media Bureau of the FCC.

**Multichannel TV Sound:** Stereo only.

**Satellite Earth Stations:** Transmitter GE; Microdyne, 3.1-meter KC-band; Comtech, 3.5-meter KC-band; Andrew, 5-meter C-band; Satcom Technologies, 5.5-meter Ku-band; Satcom Technologies, 7-meter C-band; Microdyne, Comtech receivers.

**SNM Mobile Dish:** Satcom Technologies, 2.3-meter Ku-band.

**News Services:** UPI, AP.

**Ownership:** Allbritton Communications Co. (Group Owner).

**Began Operation:** October 3, 1947. As WMAL-TV, de facto control transferred with WMAL-AM-FM from Washington Star Communications Inc. to Joe Allbritton in 1975.

**Represented (legal):** Sidley Austin Brown & Wood LLC.

**Represented (sales):** Eagle Television Sales.

**Personnel:**

**Fred Ryan**, Vice President & General Manager.

**Bill Lord**, Vice President, News.

**Kevin O'Toole**, Vice President & Finance Director.

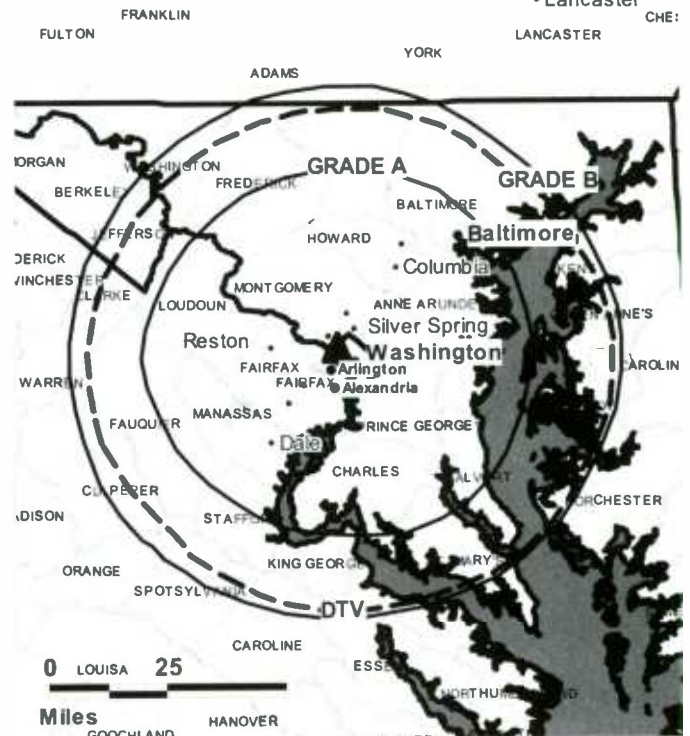
**Robert Forsythe**, Operations Director & Chief Engineer.

**Howard Zeiden**, General Sales Manager & Program Director.

**Stan Melton**, Promotion & Marketing Director.

**Michelle Levy-Williams**, Traffic Manager.

**WJLA-TV BMPCT-7405 GRANTED: 7/25/72**



© 2006 Warren Communications News

**Rates:** On request.

**City of License:** Washington. **Station DMA:** Washington, DC (Hagerstown, MD).

**Rank:** 8.

Circulation © 2005 Nielsen. Coverage based on Nielsen study.

GrandTotal	Cable TV Households	Non-cable TV Households	Total TV Households
Estimated Station Totals *	1,910,360	727,480	2,637,840
Average Weekly Circulation (2005)	1,175,325	398,552	1,573,877
Average Daily Circulation (2005)			727,768

Station DMA Total	Cable TV Households	Non-cable TV Households	Total TV Households
Estimated Station Totals *	1,570,780	599,250	2,170,030
Average Weekly Circulation (2005)	1,045,375	374,698	1,420,073
Average Daily Circulation (2005)			668,012

Other DMA Total	Cable TV Households	Non-cable TV Households	Total TV Households
Estimated Station Totals *	339,580	128,230	467,810
Average Weekly Circulation (2005)	129,950	23,854	153,804
Average Daily Circulation (2005)			59,756

\*Estimated station totals are sums of the Nielsen TV and Cable TV household estimates for each county in which the station registers viewing of more than 5% as per the Nielsen Survey Methods.

# District of Columbia — Washington

## WRC-DT Ch. 48

**Network Service:** NBC.

**Licensee:** NBC Subsidiary Inc., 1299 Pennsylvania Ave. NW, 11th Floor, Washington, DC 20004.

**Studio:** 4001 Nebraska Ave. NW, Washington, DC 20016.

**Mailing Address:** 4001 Nebraska Ave. NW, Washington, DC 20016.

**Phone:** 202-885-4000. **Fax:** 202-885-4664.

**E-mail:** nbc4dc@nbc.com

**Web Site:** <http://www.nbc4dc.com>

**Technical Facilities:** Channel No. 48 (674-680 MHz). Authorized power: 813-kw max. visual. Antenna: 794-ft above av. terrain, 637-ft. above ground, 1024-ft. above sea level.

Latitude	38°	56'	24"
Longitude	77°	04'	54"

**Transmitter:** 4001 Nebraska Ave. NW.

**Note:** Latitude and longitude coordinates shown are based on the North American Datum of 1927 (NAD 27) as currently required by the Mass Media Bureau of the FCC.

**Ownership:** NBC Universal (Group Owner).

**Began Operation:** November 1, 1998. High Definition.

**Represented (sales):** NBC TV Spot Sales.

**Represented (engineering):** Denny & Associates PC.

### Personnel:

**Michael Jack**, President & General Manager.

**Vickie Burns**, Vice President, News & Operations.

**Donna Weston**, Vice President, Advertising & Promotion.

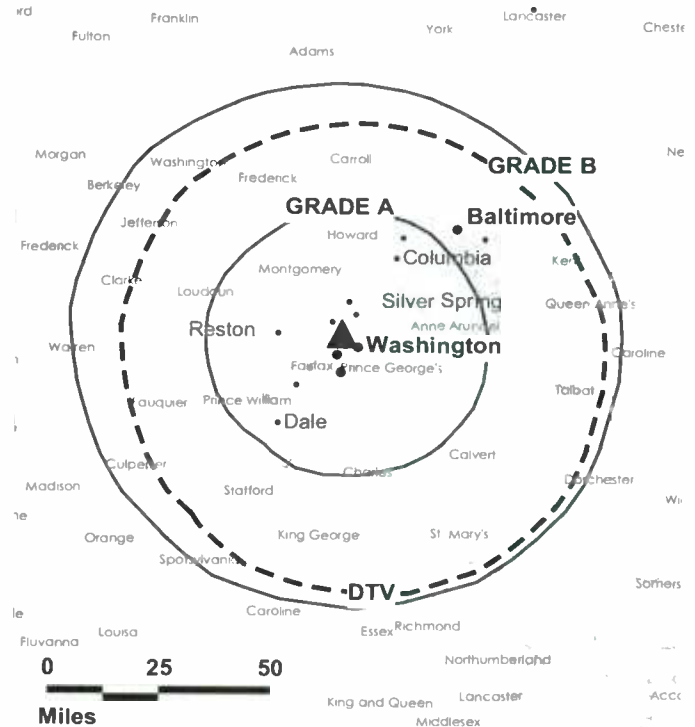
**Michael Miller**, Vice President, Sales.

**Ruth Springfield**, Traffic Manager.

**Angela Owens**, Station Information Director.

**Doug Lyles**, Regional Sales Manager.

WRC-DT BPCDT-980402KF GRANTED: 6/3/1998



© 2006 Warren Communications News

**James Killen**, Local Sales Manager.

**Chuck Lindner**, Chief Engineer.

**Beverly Whitner**, Program Director.

**Rates:** On request.

**City of License:** Washington. **Station DMA:** Washington, DC (Hagerstown, MD).

**Rank:** 8.

**Nielsen Data:** Not available.



# District of Columbia — Washington

## WRC-TV Ch. 4

**Network Service:** NBC.

**Licensed:** NBC Telemundo License Co., c/o NBC Inc., 1299 Pennsylvania Ave. NW, Washington, DC 20004.

**Studio:** 4001 Nebraska Ave. NW, Washington, DC 20016.

**Mailing Address:** 4001 Nebraska Ave. NW, Washington, DC 20016.

**Phone:** 202-885-4000. **Fax:** 202-885-5022.

**E-mail:** nbc4dc@nbc.com

**Web Site:** <http://www.nbc4dc.com>

**Technical Facilities:** Channel No. 4 (66-72 MHz). Authorized power: 100-kw visual, 15.1-kw aural. Antenna: 745-ft above av. terrain, 587-ft. above ground, 974-ft. above sea level.

Latitude 38° 56' 23.8"  
Longitude 77° 04' 53.5"

**Transmitter:** 4001 Nebraska Ave. NW.

**Digital Facilities:** Channel No. 48 (674-680 MHz). Power: 813-kw max. visual. Antenna: 794-ft above av. terrain, 637-ft. above ground, 1024-ft. above sea level.

Latitude 38° 56' 24"  
Longitude 77° 04' 54"

**Note:** Latitude and longitude coordinates shown are based on the North American Datum of 1927 (NAD 27) as currently required by the Mass Media Bureau of the FCC.

**Satellite Earth Stations:** Scientific-Atlanta, 5-meter; Scientific-Atlanta, 7-meter.

**News Services:** UPI, NBC News Channel, AP.

**Ownership:** NBC Universal (Group Owner).

**Began Operation:** June 27, 1947. Sale of parent RCA Corp. to General Electric Co. approved by FCC June 5, 1986.

**Represented (engineering):** Denny & Associates PC.

**Represented (sales):** NBC TV Spot Sales.

### Personnel:

**Michael Jack,** President & General Manager.

**Vickie Burns,** Vice President, News & Operations.

**Donna Weston,** Vice President, Advertising & Promotion.

**Michael Miller,** Vice President, Sales.

**James Killen,** Local Sales Manager.

**Doug Lyles,** Regional Sales Manager.

**Chuck Lindner,** Chief Engineer.

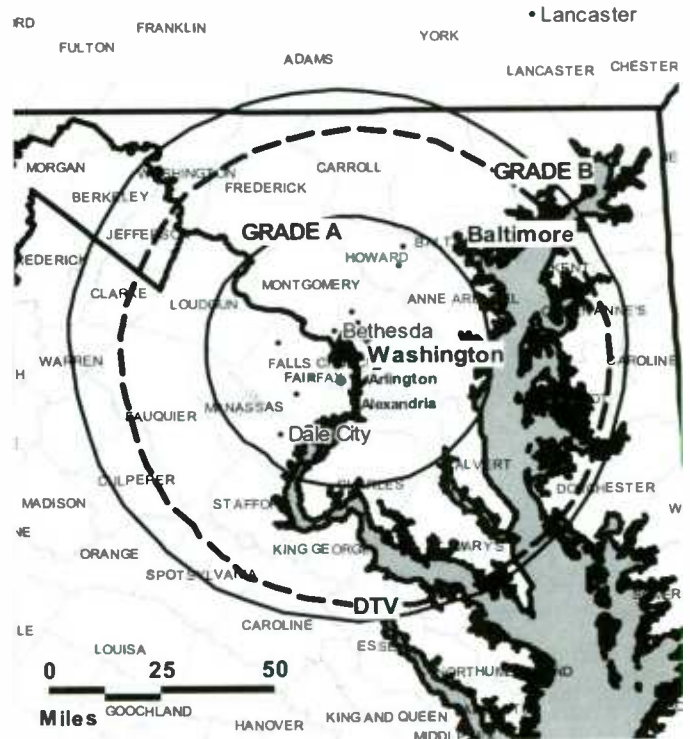
**Beverly Whitner,** Program Director.

**Ruth Springfield,** Traffic Manager.

**Angela Owens,** Station Information Director.

**Rates:** On request.

**WRC-TV BPCT-19980721KE GRANTED: 11/6/1998**



© 2006 Warren Communications News

**City of License:** Washington. **Station DMA:** Washington, DC (Hagerstown, MD).

**Rank:** 8.

Circulation © 2005 Nielsen. Coverage based on Nielsen study.

GrandTotal	Cable TV Households	Non-cable TV Households	Total TV Households
Estimated Station Totals *	1,939,490	734,520	2,674,010
Average Weekly Circulation (2005)	1,208,229	432,631	1,640,860
Average Daily Circulation (2005)			828,013
Station DMA Total	Cable TV Households	Non-cable TV Households	Total TV Households
Estimated Station Totals *	1,546,070	599,250	2,145,320
Average Weekly Circulation (2005)	1,086,430	408,965	1,495,395
Average Daily Circulation (2005)			771,195
Other DMA Total	Cable TV Households	Non-cable TV Households	Total TV Households
Estimated Station Totals *	393,420	135,270	528,690
Average Weekly Circulation (2005)	121,799	23,666	145,465
Average Daily Circulation (2005)			56,818

\*Estimated station totals are sums of the Nielsen TV and Cable TV household estimates for each county in which the station registers viewing of more than 5% as per the Nielsen Survey Methods.

# District of Columbia — Washington

## WTTG Ch. 5

**Network Service:** FOX.

**Licensee:** Fox Television Stations Inc., 5151 Wisconsin Ave. NW, Washington, DC 20016.

**Studio:** 5151 Wisconsin Ave. NW, Washington, DC 20016.

**Mailing Address:** 5151 Wisconsin Ave. NW, Washington, DC 20016.

**Phone:** 202-244-5151. **Fax:** 202-244-3132.

**E-mail:** assignment.desk@wttg.com

**Web Site:** http://www.fox5dc.com

**Technical Facilities:** Channel No. 5 (76-82 MHz). Authorized power: 100-kw visual, 15-kw aural. Antenna: 770-ft above av. terrain, 705-ft. above ground, 1049-ft. above sea level.

Latitude 38° 57' 21"  
Longitude 77° 04' 57"

**Transmitter:** 5151 Wisconsin Ave. NW.

**Digital Facilities:** Channel No. 36 (602-608 MHz). Power: 1000-kw max. visual. Antenna: 660-ft above av. terrain, 541-ft. above ground, 886-ft. above sea level.

Latitude 38° 57' 22"  
Longitude 77° 04' 59"

**FCC Digital File Number:** BPCDT-980501KI. Granted: June 12, 1998.

**Note:** Latitude and longitude coordinates shown are based on the North American Datum of 1927 (NAD 27) as currently required by the Mass Media Bureau of the FCC.

**Multichannel TV Sound:** Stereo only.

**Satellite Earth Stations:** Transmitter Harris; Microdyne, 5-meter; Vertex, 6.1-meter; Microdyne, 10-meter; Standard Communications, Microdyne receivers.

**News Services:** UPI, AP.

**Ownership:** Fox Television Stations Inc. (Group Owner).

**Began Operation:** January 1, 1947. Sale to present owner by Metromedia Inc. approved by FCC November 14, 1985.

**Represented (sales):** TeleRep Inc.

**Personnel:**

Glenn Duffy Dyer, Vice President & General Manager.

Jeff Andrew, Vice President, Engineering & Operations.

Patrick Paolini, Vice President & General Sales Manager.

Steve Houk, Vice President & Creative Services Director.

Katherine Green, Vice President & News Director.

Mary Talley, Vice President, Human Resources.

Melissa Smith-Sattler, Vice President, Finance & Strategic Planning.

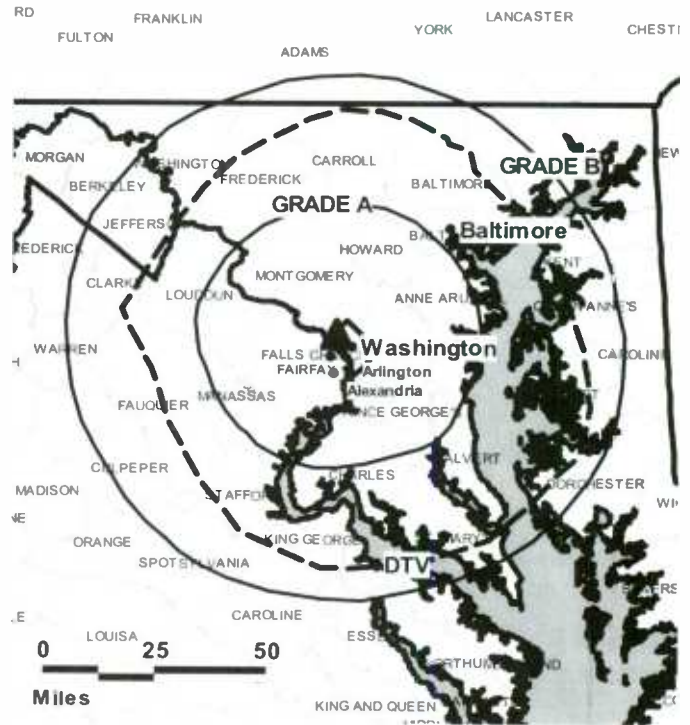
Arthur Leffler, Local Sales Manager.

Kevin Ebersohl, Director of Engineering.

Ira Lazernik, Production Manager.

Charmaine Marie-Winter, Traffic Manager.

## WTTG BMPCT-5854 GRANTED: 6/25/1963



© 2006 Warren Communications News

Carolyn Sheedy, Human Resources Manager.

**Highest 30 Sec. Rate:** \$12,000.

**City of License:** Washington. **Station DMA:** Washington, DC (Hagerstown, MD).

**Rank:** 8.

Circulation © 2005 Nielsen. Coverage based on Nielsen study.

GrandTotal	Cable TV Households	Non-cable TV Households	Total TV Households
Estimated Station Totals *	2,190,550	883,620	3,074,170
Average Weekly Circulation (2005)	1,187,286	421,793	1,609,079
Average Daily Circulation (2005)			643,662
Station DMA Total	Cable TV Households	Non-cable TV Households	Total TV Households
Estimated Station Totals *	1,570,780	599,250	2,170,030
Average Weekly Circulation (2005)	1,016,753	377,431	1,394,184
Average Daily Circulation (2005)			579,156
Other DMA Total	Cable TV Households	Non-cable TV Households	Total TV Households
Estimated Station Totals *	619,770	284,370	904,140
Average Weekly Circulation (2005)	170,533	44,362	214,895
Average Daily Circulation (2005)			64,506

\*Estimated station totals are sums of the Nielsen TV and Cable TV household estimates for each county in which the station registers viewing of more than 5% as per the Nielsen Survey Methods.

# District of Columbia — Washington

## WTTG-DT

### Ch. 36

**Network Service:** FOX.

**Licensee:** Fox Television Stations Inc., 5151 Wisconsin Ave. NW, Washington, DC 20016.

**Studio:** 5151 Wisconsin Ave. NW, Washington, DC 20016.

**Mailing Address:** 5151 Wisconsin Ave. NW, Washington, DC 20016.

**Phone:** 202-244-5151. **Fax:** 202-244-3132.

**E-mail:** assignment.desk@wtg.com

**Web Site:** <http://www.wttg.com>

**Technical Facilities:** Channel No. 36 (602-608 MHz). Authorized power: 1000-kw max. visual. Antenna: 660-ft above av. terrain, 541-ft. above ground, 886-ft. above sea level.

Latitude	38°	57'	22"
Longitude	77°	04'	59"

**Transmitter:** 5151 Wisconsin Ave. NW.

**Note:** Latitude and longitude coordinates shown are based on the North American Datum of 1927 (NAD 27) as currently required by the Mass Media Bureau of the FCC.

**Ownership:** Fox Television Stations Inc. (Group Owner).

**Began Operation:** March 1, 1999.

#### Personnel:

**Glenn Duffy Dyer**, Vice President & General Manager.

**Jeff Andrew**, Vice President, Engineering & Operations.

**Patrick Paolini**, Vice President & General Sales Manager.

**Steve Houk**, Vice President & Creative Services Director.

**Katherine Green**, Vice President & News Director.

**Mary Talley**, Vice President, Human Resources.

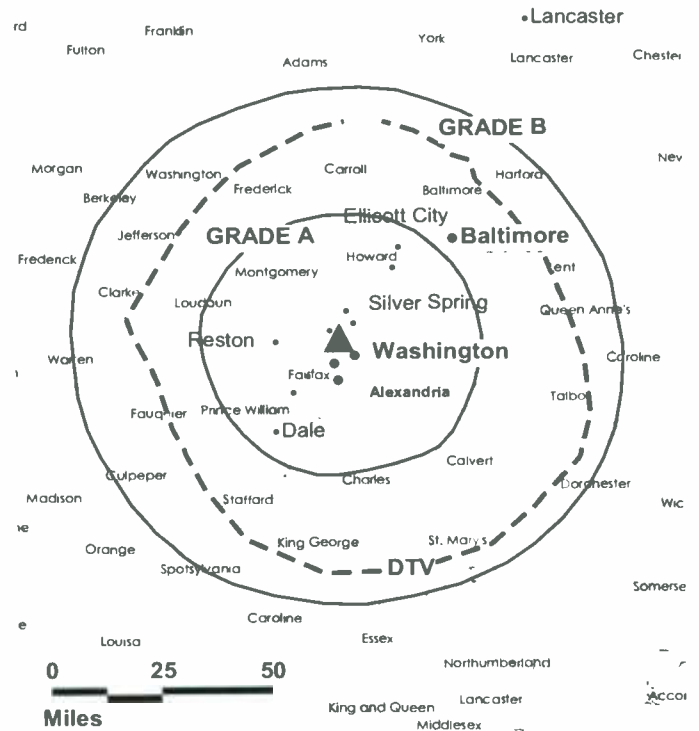
**Melissa Smith-Sattler**, Vice President, Finance & Strategic Planning.

**Kevin Ebersohl**, Director of Engineering.

**Arthur Leffler**, Local Sales Manager.

**Richard Sweitzer**, Engineering Director.

WTTG-DT BPCDT-980501KI GRANTED: 6/12/1998



© 2006 Warren Communications News

**Ira Lazernik**, Production Manager.

**Charmaine Marie-Winter**, Traffic Manager.

**Carolyn Sheedy**, Human Resources Manager.

**Rates:** On request.

**City of License:** Washington. **Station DMA:** Washington, DC (Hagerstown, MD).

**Rank:** 8.

**Nielsen Data:** Not available.

# District of Columbia — Washington

## WUSA Ch. 9

**Network Service:** CBS.

**Licensee:** The Detroit News Inc., c/o Gannett Co. Inc., 9750 Jones Branch Dr., McLean, VA 22107.

**Studio:** 4100 Wisconsin Ave. NW, Washington, DC 20016.

**Mailing Address:** 4100 Wisconsin Ave. NW, Washington, DC 20016.

**Phone:** 202-895-5999. **Fax:** 202-364-9432.

**E-mail:** kpiankhi@wusatv9.com

**Web Site:** http://www.wusatv9.com

**Technical Facilities:** Channel No. 9 (186-192 MHz). Authorized power: 316-kw visual, 31.6-kw aural. Antenna: 770-ft above av. terrain, 640-ft. above ground, 1049-ft. above sea level.

Latitude 38° 57' 01"  
Longitude 77° 04' 47"

**Transmitter:** 4001 Brandywine St. NW.

**Digital Facilities:** Channel No. 34 (590-596 MHz). Power: 1000-kw max. visual. Antenna: 833-ft above av. terrain, 663-ft. above ground, 1073-ft. above sea level.

Latitude 38° 57' 001"  
Longitude 77° 004' 47"

**Note:** Latitude and longitude coordinates shown are based on the North American Datum of 1927 (NAD 27) as currently required by the Mass Media Bureau of the FCC.

**Satellite Earth Stations:** Transmitter Harris; Scientific-Atlanta, 4.5-meter C-band; Harris, 4.5-meter Ku-band; Harris, 6.1-meter C-band; Scientific-Atlanta, 7-meter C-band; Scientific-Atlanta, Harris receivers.

**News Services:** Western Union Weather, Reuters TV, UPI, AP.

**Ownership:** Gannett Broadcasting Group (Group Owner).

**Began Operation:** January 16, 1949. Originally known as WOIC. Sold to CBS (45%) and Washington Post (55%) August 1950 (Television Digest, Vol. 6:25). Washington Post acquired 100% in October 1954 (Vol. 10:42). Exchange for WWJ-TV (now WDIV), Detroit, MI approved by FCC May 18, 1978 (Vol. 17:58; 18:21). Sale to present owner by Evening News Assn. approved by FCC January 13, 1986.

**Represented (sales):** Blair Television.

**Represented (legal):** Wiley, Rein & Fielding.

**Personnel:**

**Darryll Green**, President & General Manager.

**Dianne Downey**, Vice President, Sales.

**Sara Scott**, Local Sales Manager.

**Cheryl Savastano**, National Sales Manager.

**Amanda Sheehan**, National Sales Manager.

**Terry Smith**, Director of Technology/Operations.

**Jim Beahn**, Technology Manager.

**Joan Raker**, Business Manager.

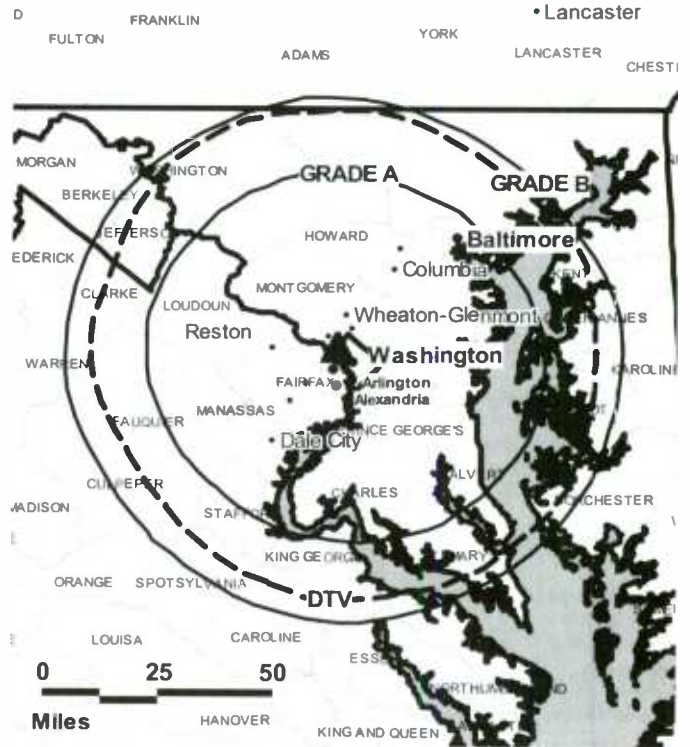
**Sue Baldwin**, Program Associate.

**Christina Eaglin**, Director of Integrated Marketing.

**Heather Shean**, Director of Marketing.

**Victor Murphy**, Production Manager.

## WUSA BMPCT-7389 GRANTED: 8/17/1972



© 2006 Warren Communications News

**Diane Scharer**, Research Manager.

**Dave Van Dyke**, Operations & Traffic Manager.

**Khalim Pankhi**, Vice President, Community Relations.

**Sarah Laslo**, Human Resources Administrator.

**Rates:** On request.

**City of License:** Washington. **Station DMA:** Washington, DC (Hagerstown, MD).

**Rank:** 8.

Circulation © 2005 Nielsen. Coverage based on Nielsen study.

GrandTotal	Cable TV Households	Non-cable TV Households	Total TV Households
Estimated Station Totals *	1,999,790	741,670	2,741,460
Average Weekly Circulation (2005)	1,147,764	400,059	1,547,823
Average Daily Circulation (2005)			672,397
Station DMA Total	Cable TV Households	Non-cable TV Households	Total TV Households
Estimated Station Totals *	1,570,780	599,250	2,170,030
Average Weekly Circulation (2005)	1,006,904	374,326	1,381,230
Average Daily Circulation (2005)			613,008
Other DMA Total	Cable TV Households	Non-cable TV Households	Total TV Households
Estimated Station Totals *	429,010	142,420	571,430
Average Weekly Circulation (2005)	140,860	25,733	166,593
Average Daily Circulation (2005)			59,389

\*Estimated station totals are sums of the Nielsen TV and Cable TV household estimates for each county in which the station registers viewing of more than 5% as per the Nielsen Survey Methods.



**District of Columbia — Washington**

**WUSA-DT  
Ch. 34**

**Network Service:** CBS.

**Licensee:** The Detroit News Inc., c/o Gannett Co. Inc., 7950 Jones Branch Dr., McLean, VA 22107.

**Studio:** 4100 Wisconsin Ave. NW, Washington, DC 20016.

**Mailing Address:** 4100 Wisconsin Ave. NW, Washington, DC 20016.

**Phone:** 202-895-5999. **Fax:** 202-364-9432.

**E-mail:** kpiankhi@wusatv9.com

**Web Site:** <http://www.wusatv9.com>

**Technical Facilities:** Channel No. 34 (590-596 MHz). Authorized power: 1000-kw max. visual. Antenna: 833-ft above av. terrain, 663-ft. above ground, 1073-ft. above sea level.

Latitude	38°	57'	001"
Longitude	77°	004'	47"

**Transmitter:** 4010 Chesapeake St. NW.

**Note:** Latitude and longitude coordinates shown are based on the North American Datum of 1927 (NAD 27) as currently required by the Mass Media Bureau of the FCC.

**Ownership:** Gannett Broadcasting Group (Group Owner).

**Began Operation:** October 31, 1998. High Definition.

**Represented (legal):** Wiley, Rein & Fielding.

**Represented (sales):** Blair Television.

**Personnel:**

**Darryll Green**, President & General Manager.

**Dianne Downey**, Vice President, Sales.

**Sara Scott**, Local Sales Manager.

**Cheryl Savastano**, National Sales Manager.

**Amanda Sheehan**, National Sales Manager.

**Terry Smith**, Director of Technology/Operations.

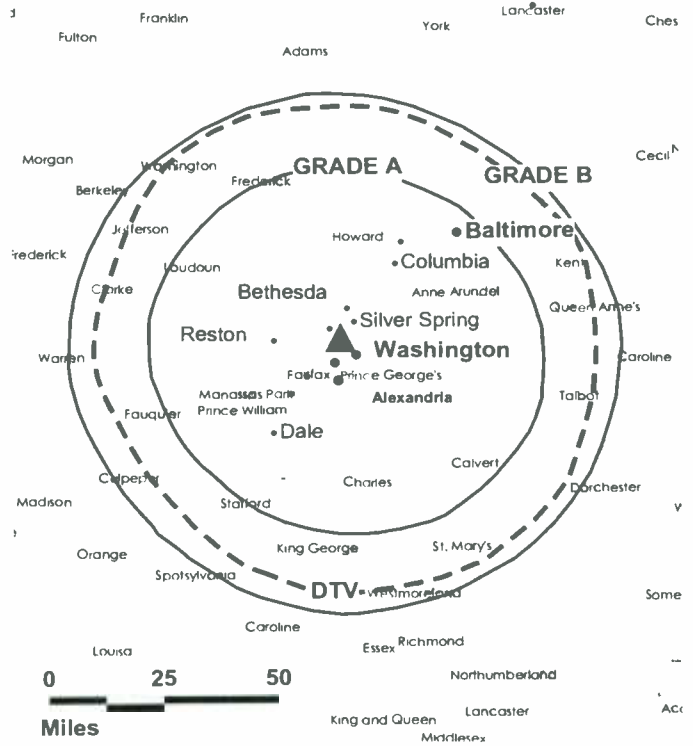
**Jim Beahn**, Technology Director.

**Joan Raker**, Business Manager.

**Sue Baldwin**, Program Associate.

**Christina Eaglin**, Director of Integrated Marketing.

**WUSA-DT BPCDT-980424KG GRANTED: 9/2/1998**



© 2006 Warren Communications News

**Heather Shean**, Director of Marketing.

**Victor Murphy**, Production Manager.

**Diane Scharer**, Research Manager.

**Dave Van Dyke**, Operations & Traffic Manager.

**Khalim Piankhi**, Vice President, Community Relations.

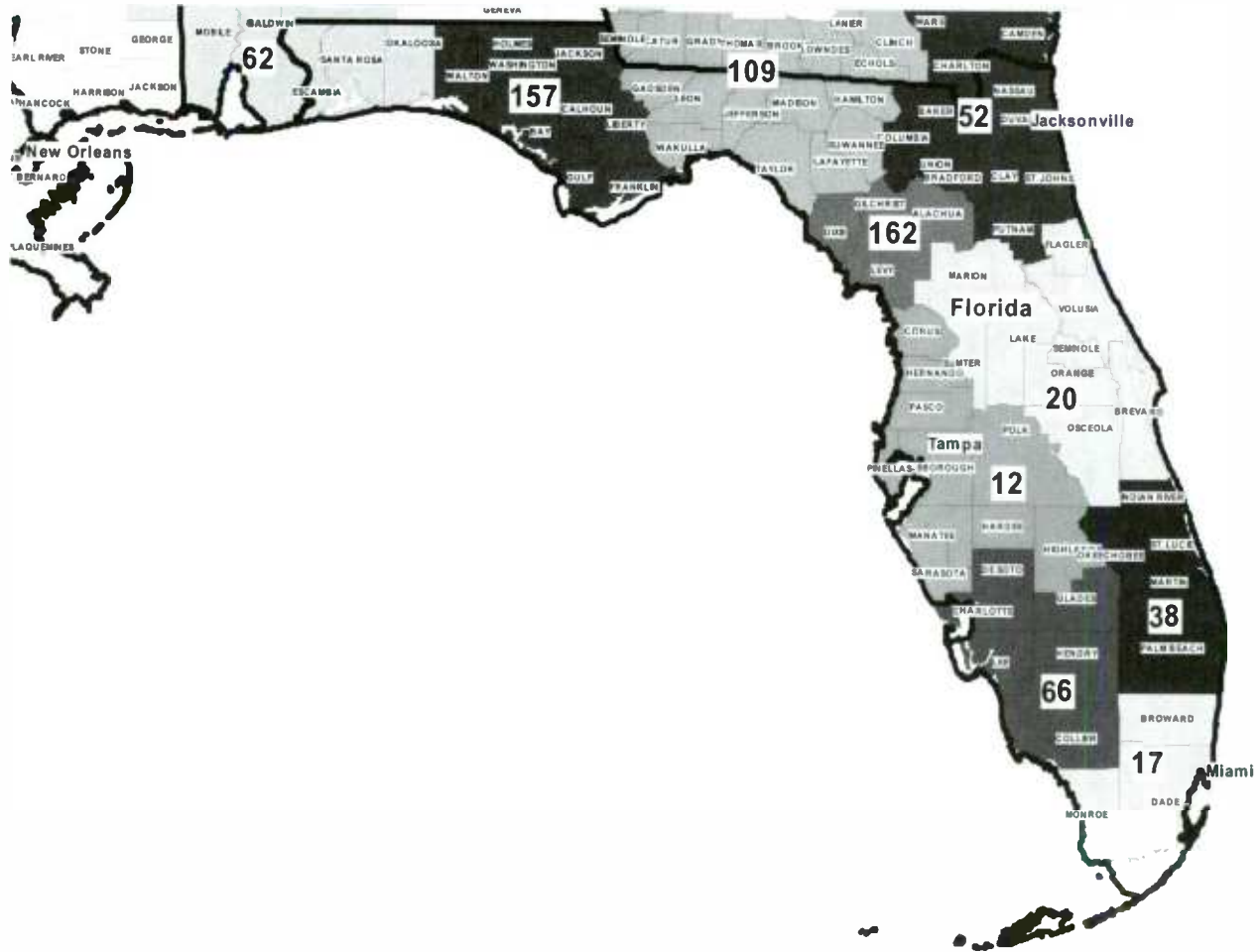
**Sarah Laslo**, Human Resource Administrator.

**Rates:** On request.

**City of License:** Washington. **Station DMA:** Washington, DC (Hagerstown, MD).

**Rank:** 8.

**Nielsen Data:** Not available.



© 2006 Warren Communications News

MARKET	NIELSEN DMA TV HOUSEHOLDS	RANK	MARKET AREA COMMERCIAL STATIONS
Tampa-St. Petersburg (Sarasota), FL	1,710,400	12	WCLF (22); WCLF-DT (21); WFLA-DT (7); WFLA-TV (8); WFTS-DT (29); WFTS-TV (28); WFTT-DT (47); WFTT-TV (50); WMOR-DT (19); WMOR-TV (32); WTOG (44); WTOG-DT (59); WTSP (10); WTSP-DT (24); WTTA (38); WTTA-DT (57); WTVT (13); WTVT-DT (12); WVEA-DT (25); WVEA-TV (62); WWSB (40); WWSB-DT (52); WXPX (66); WXPX-DT (42)
Miami-Fort Lauderdale, FL	1,522,960	17	WAMI-DT (47); WAMI-TV (69); WBFS-DT (32); WBFS-TV (33); WBZL (39); WBZL-DT (19); WDLP-TV (22); WFOR-DT (22); WFOR-TV (4); WGEN-DT (12); WGEN-TV (8); WHFT (45); WHFT-DT (46); WLTW (23); WLTW-DT (24); WPLG (10); WPLG-DT (9); WPXM (35); WPXM-DT (26); WSCV (51); WSCV-DT (52); WSVN (7); WSVN-DT (8); WTVJ (6); WTVJ-DT (31)
Orlando-Daytona Beach-Melbourne, FL	1,345,700	20	WACX (55); WACX-DT (40); WESH (2); WESH-DT (11); WFTV (9); WFTV-DT (39); WKCF (18); WKCF-DT (17); WKMG-DT (58); WKMG-TV (6); WOFL (35); WOFL-DT (22); WOPX (56); WOPX-DT (48); WOTF-DT (20); WOTF-TV (43); WRBW (65); WRBW-DT (41); WRDQ (27); WRDQ-DT (14); WTGL-TV (52); WVEN-DT (49); WVEN-TV (26)
West Palm Beach-Fort Pierce, FL	751,930	38	WFGC (61); WFGC-DT (49); WFLX (29); WFLX-DT (28); WPBF (25); WPBF-DT (16); WPEC (12); WPEC-DT (13); WPTV (5); WPTV-DT (55); WPXP (67); WPXP-DT (36); WTVX (34); WTVX-DT (50)
Jacksonville, FL	624,220	52	WAWS (30); WAWS-DT (32); WJWB (17); WJWB-DT (34); WJXT (4); WJXT-DT (42); WJXX (25); WJXX-DT (10); WPXC-DT (24); WPXC-TV (21); WTEV-DT (19); WTEV-TV (47); WTLV (12); WTLV-DT (13)
Mobile, AL-Pensacola (Fort Walton Beach), FL	501,130	62	WALA-DT (9); WALA-TV (10); WAWD (58); WAWD-DT (49); WBPG (55); WEAR-DT (17); WEAR-TV (3); WFGX (35); WHBR (33); WHBR-DT (34); WJTC (44); WJTC-DT (45); WKRG-DT (27); WKRG-TV (5); WMPV-DT (20); WMPV-TV (21); WPAN (53); WPAN-DT (40); WPMI-DT (47); WPMI-TV (15)
Fort Myers-Naples, FL	461,920	66	WBBH-DT (15); WBBH-TV (20); WFTX (36); WFTX-DT (35); WINK-TV (11); WRXY-DT (33); WRXY-TV (49); WTVK (46); WTVK-DT (45); WZVN-DT (41); WZVN-TV (26)
Tallahassee, FL-Thomasville, GA	261,250	109	WCTV (6); WCTV-DT (46); WFXU (57); WTLF-DT (24); WTLH (49); WTLH-DT (50); WTWG-DT (2); WTWG-TV (40); WTXL-DT (22); WTXL-TV (27)
Panama City, FL	136,450	157	WBIF (51); WJHG-DT (8); WJHG-TV (7); WMBB (13); WMBB-DT (19); WPCT (46); WPCT-DT (47); WPGX (28); WPGX-DT (9)
Gainesville, FL	117,190	162	WCJB (20); WGFL (53); WGFL-DT (28); WOGX (51); WOGX-DT (31)

(Continued on next page)



---

**Florida *Digital* Station Totals as of October 1, 2005**

	VHF	UHF	TOTAL
Commercial Television	12	55	67
Educational Television	0	16	16
	<hr/>	<hr/>	<hr/>
	12	71	83

---

---

**Florida Analog Station Totals as of October 1, 2005**

	VHF	UHF	TOTAL
Commercial Television	19	54	73
Educational Television	5	12	17
	<hr/>	<hr/>	<hr/>
	24	66	90

---

**WXPX**  
**Ch. 66**

**Network Service:** PAX.

**Licensee:** Paxson Communications License Co. LLC, 601 Clearwater Park Rd., West Palm Beach, FL 33401.

**Studio:** 200 S. Parker St., Tampa, FL 33606.

**Mailing Address:** 200 S. Parker St., Tampa, FL 33606.

**Phone:** 813-314-5462; 813-314-5458. **Fax:** 813-314-5464.

**E-mail:** jpomilla@wfla.com

**Web Site:** http://www.paxtv.com

**Technical Facilities:** Channel No. 66 (782-788 MHz). Authorized power: 2240-kw max. visual. Antenna: 1525-ft above av. terrain, 1497-ft. above ground, 1578-ft. above sea level.

Latitude 27° 24' 30"  
Longitude 82° 15' 00"

**Transmitter:** Approx. 2-mi. NE of Verna, Manatee County.

**Digital Facilities:** Channel No. 42 (638-644 MHz). Power: 210-kw max. visual. Antenna: 1470-ft above av. terrain, 1440-ft. above ground, 1522-ft. above sea level.

Latitude 27° 24' 30"  
Longitude 82° 15' 00"

**FCC Digital File Number:** BPCDT-990602KF. Granted: May 02, 2001.

**Note:** Latitude and longitude coordinates shown are based on the North American Datum of 1927 (NAD 27) as currently required by the Mass Media Bureau of the FCC.

**Ownership:** Paxson Communications Corp. (Group Owner).

**Began Operation:** August 1, 1994. Sale to The Christian Network by Bradenton Broadcast TV Co. Ltd. approved by FCC September 30, 1996. Sale to present owner by The Christian Network approved by FCC December 12, 1997 (Television Digest, Vol. 37:19).

**Personnel:**

Joe Pomilla, General Sales Manager.

Michael Dudich, Local Sales Manager.

Joe Clary, Chief Engineer.

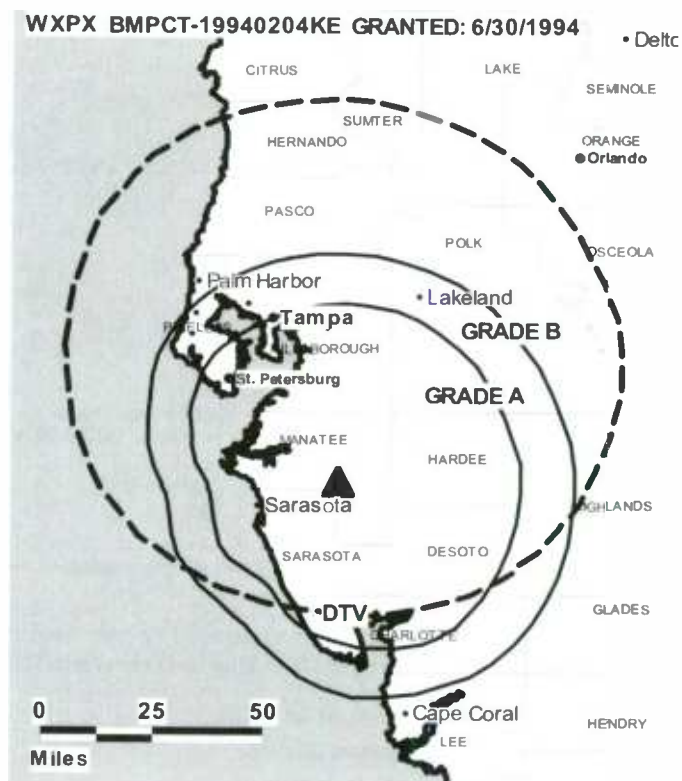
Tom Czapowski, Business Manager.

Angela Romero, Traffic Manager.

**Rates:** On request.

**City of License:** Bradenton. **Station DMA:** Tampa-St. Petersburg (Sarasota), FL.

**Rank:** 12.



Circulation © 2005 Nielsen Coverage based on Nielsen study.

GrandTotal	Cable TV Households	Non-cable TV Households	Total TV Households
Estimated Station Totals *	1,273,980	179,640	1,453,620
Average Weekly Circulation (2005)	146,189	13,745	159,934
Average Daily Circulation (2005)			36,035
Station DMA Total	Cable TV Households	Non-cable TV Households	Total TV Households
Estimated Station Totals *	1,273,980	147,970	1,421,950
Average Weekly Circulation (2005)	146,189	11,212	157,401
Average Daily Circulation (2005)			35,679
Other DMA Total	Cable TV Households	Non-cable TV Households	Total TV Households
Estimated Station Totals *	0	31,670	31,670
Average Weekly Circulation (2005)	0	2,533	2,533
Average Daily Circulation (2005)			356

\*Estimated station totals are sums of the Nielsen TV and Cable TV household estimates for each county in which the station registers viewing of more than 5% as per the Nielsen Survey Methods.

**WXPX-DT**  
**Ch. 42**

**Network Service:** PAX.

**Licensee:** Paxson Communications License Co. LLC, 601 Clearwater Park Rd., West Palm Beach, FL 33401.

**Studio:** 200 S. Parker St., Tampa, FL 33606.

**Mailing Address:** 200 S. Parker St., Tampa, FL 33606.

**Phone:** 813-314-5462; 813-314-5458. **Fax:** 813-314-5464.

**E-mail:** jpomilla@wfla.com

**Web Site:** http://www.pax.tv

**Technical Facilities:** Channel No. 42 (638-644 MHz). Authorized power: 210-kw max. visual. Antenna: 1470-ft above av. terrain, 1440-ft. above ground, 1522-ft. above sea level.

Latitude	27°	24'	30"
Longitude	82°	15'	00"

**Transmitter:** Approx. 1.3-mi. E of Verna Bethany & Gopher Hill Rds. intersection, NE of Verna.

**Note:** Latitude and longitude coordinates shown are based on the North American Datum of 1927 (NAD 27) as currently required by the Mass Media Bureau of the FCC.

**Ownership:** Paxson Communications Corp. (Group Owner).

**Began Operation:** January 1, 2003. Standard Definition.

**Represented (engineering):** du Treil, Lundin & Rackley Inc.

**Personnel:**

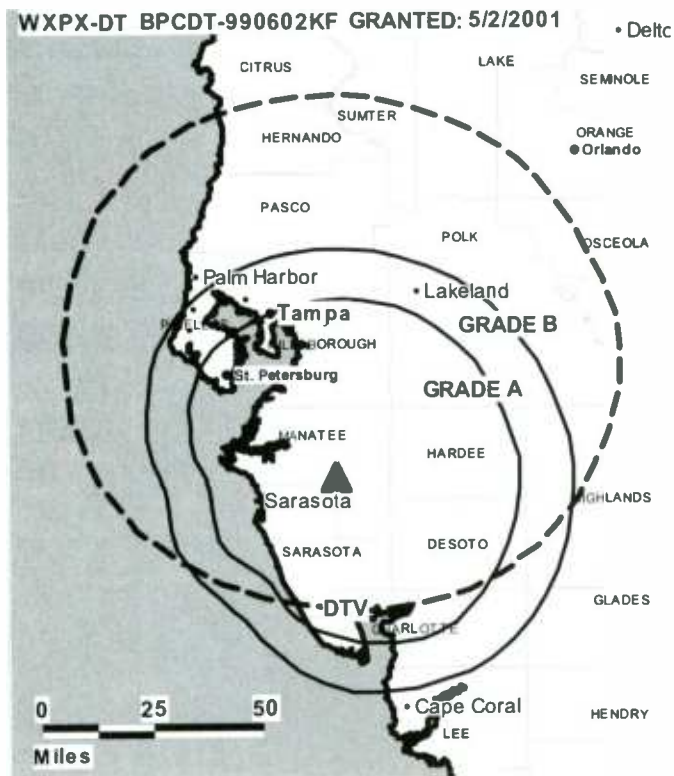
**Joe Pomilla**, General Sales Manager.

**Michael Dudich**, Local Sales Manager.

**Joe Clary**, Chief Engineer.

**Tom Czupowski**, Business Manager.

**Angela Romero**, Traffic Manager.



**City of License:** Bradenton. **Station DMA:** Tampa-St. Petersburg (Sarasota), FL.

**Rank:** 12.

**Nielsen Data:** Not available.

# Florida — Cape Coral

## WFTX Ch. 36

**Network Service:** FOX.

**Licensee:** Emmis Television License LLC, One Emmis Plaza, 40 Monument Circle, Suite 700, Indianapolis, IN 46204.

**Studio:** 621 S.W. Pine Island Rd., Cape Coral, FL 33991.

**Mailing Address:** 621 S.W. Pine Island Rd., Cape Coral, FL 33991.

**Phone:** 239-574-3636. **Fax:** 239-574-2025.

**E-mail:** cnelson@wftx.emmis.com

**Web Site:** http://www.fox4florida.com

**Technical Facilities:** Channel No. 36 (602-608 MHz). Authorized power: 5000-kw max. visual, 500-kw aural. Antenna: 1476-ft above av. terrain, 1477-ft. above ground, 1506-ft. above sea level.

Latitude 26° 47' 43"  
Longitude 81° 48' 04"

Holds CP for change to 1480-ft above av. terrain, 1476-ft. above ground; lat. 26° 47' 42", long. 81° 48' 05", BPCT-20000912AAI.

**Transmitter:** 4.9-mi. SSW of Tuckers Comer.

**Digital Facilities:** Channel No. 35 (596-602 MHz). Power: 930-kw max. visual, aural. Antenna: 1325-ft above av. terrain, 1322-ft. above ground, 1351-ft. above sea level.

Latitude 26° 47' 42"  
Longitude 81° 48' 05"

**FCC Digital File Number:** BPCDT-19991028ADX. Granted: November 02, 2004.

**Note:** Latitude and longitude coordinates shown are based on the North American Datum of 1927 (NAD 27) as currently required by the Mass Media Bureau of the FCC.

**News Service:** Fox NewsEdge.

**Ownership:** Emmis Communications Corp. (Group Owner).

**Began Operation:** October 14, 1985. Sale to Wabash Valley Broadcasting Corp. by Family TV Assoc. approved by FCC November 25, 1986 (Television Digest, Vol. 26:38). Sale to present owner by Wabash Valley Broadcasting Corp. approved by FCC October 1, 1998 (Vol. 38:14).

**Represented (sales):** TeleRep Inc.

**Personnel:**

**Carole Nelson**, General Sales Manager.

**Jamie Ricks**, Local Sales Manager.

**Dana George**, National Sales Manager.

**Geoff Roth**, News Director.

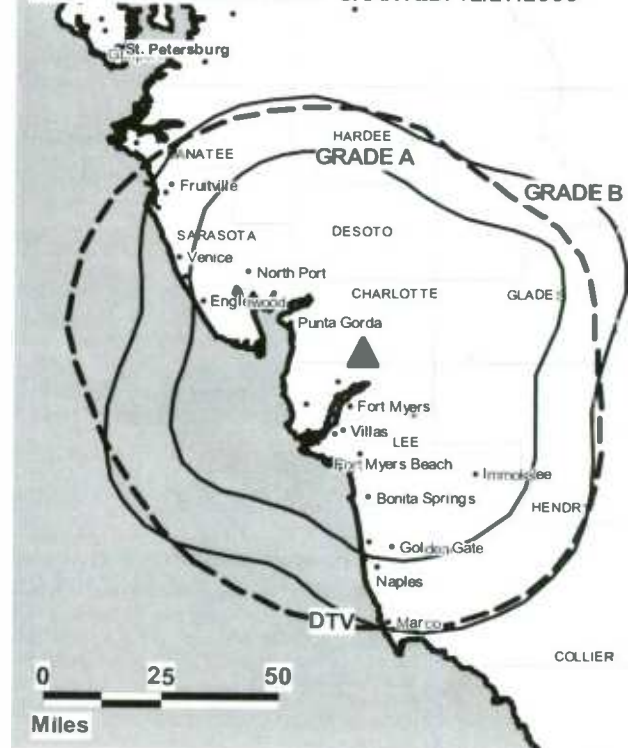
**Rick Carroll**, Chief Engineer.

**Pam O'Donnell**, Business Manager.

**Debra Reardon**, Marketing Director.

**Becky Lott**, Program Director.

WFTX BPCT-20000912AAI GRANTED: 12/27/2000



© 2006 Warren Communications News

**Rates:** On request.

**City of License:** Cape Coral. **Station DMA:** Fort Myers-Naples, FL. **Rank:** 66.

Circulation © 2005 Nielsen. Coverage based on Nielsen study.

Grand Total	Cable TV Households	Non-cable TV Households	Total TV Households
Estimated Station Totals *	459,730	168,200	627,930
Average Weekly Circulation (2005)	194,169	59,772	253,941
Average Daily Circulation (2005)			96,896
Station DMA Total	Cable TV Households	Non-cable TV Households	Total TV Households
Estimated Station Totals *	323,210	116,970	440,180
Average Weekly Circulation (2005)	179,425	54,157	233,582
Average Daily Circulation (2005)			91,074
Other DMA Total	Cable TV Households	Non-cable TV Households	Total TV Households
Estimated Station Totals *	136,520	51,230	187,750
Average Weekly Circulation (2005)	14,744	5,615	20,359
Average Daily Circulation (2005)			5,822

\*Estimated station totals are sums of the Nielsen TV and Cable TV household estimates for each county in which the station registers viewing of more than 5% as per the Nielsen Survey Methods.

**WFTX-DT**

**Ch. 35**

**Network Service:** FOX.

**Licensee:** Emmis Television License LLC, One Emmis Plaza, 40 Monument Circle, Suite 700, Indianapolis, In 46204.

**Studio:** 621 S.W. Pine Island Rd., Cape Coral, FL 33991.

**Mailing Address:** 621 S.W. Pine Island Rd., Cape Coral, FL 33991.

**Phone:** 239-574-3636. **Fax:** 239-574-2025.

**E-mail:** donitat@fox4.net

**Web Site:** <http://www.fox4florida.com.com>

**Technical Facilities:** Channel No. 35 (596-602 MHz). Authorized power: 930-kw max. visual, aural. Antenna: 1325-ft above av. terrain, 1322-ft. above ground, 1351-ft. above sea level.

Latitude	26°	47'	42"
Longitude	81°	48'	05"

**Note:** Latitude and longitude coordinates shown are based on the North American Datum of 1927 (NAD 27) as currently required by the Mass Media Bureau of the FCC.

**Ownership:** Emmis Communications Corp. (Group Owner).

**Began Operation:** July 1, 2001. Standard Definition.

**Represented (sales):** TeleRep Inc.

**Personnel:**

**Carol Nelson**, General Sales Manager.

**Jamie Ricks**, Local Sales Manager.

**Dana George**, National Sales Manager.

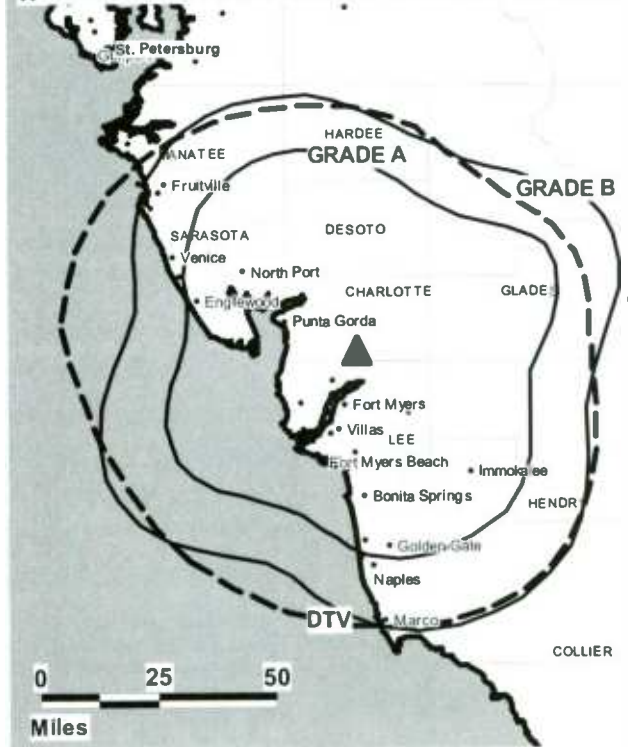
**Geoff Roth**, News Director.

**Rick Carroll**, Chief Engineer.

**Pam O'Donnell**, Business Manager.

**Becky Lott**, Program Director.

WFTX-DT BPCDT-20041020AAL GRANTED: 11/2/2004



© 2006 Warren Communications News

**Mary McCrork**, Promotion Manager.

**Iain Chrighton**, Traffic Manager.

**Rates:** On request.

**City of License:** Cape Coral. **Station DMA:** Fort Myers-Naples, FL. **Rank:** 66.

**Nielsen Data:** Not available.

**Florida — Clearwater**

**WCLF  
Ch. 22**

**Network Service:** IND.

**Licensee:** Christian Television Corp. Inc., Box 6922, Clearwater, FL 33758.

**Studio:** 6922 142nd Ave. N, Largo, FL 33771.

**Mailing Address:** Box 6922, Clearwater, FL 33758.

**Phone:** 727-535-5622. **Fax:** 727-531-2497.

**E-mail:** jjarvis@ctnonline.com

**Web Site:** http://www.ctnonline.com

**Technical Facilities:** Channel No. 22 (518-524 MHz). Authorized power: 5000-kw max. & 1170-kw horizontal visual, 500-kw & 117-kw horizontal aural. Antenna: 1542-ft above av. terrain, 1343-ft. above ground, 1404-ft. above sea level.

Latitude 27° 49' 10"  
Longitude 82° 15' 39"

**Transmitter:** 13623 Rhodine Rd., Riverview.

**Digital Facilities:** Channel No. 21 (512-518 MHz). Power: 1000-kw max. visual. Antenna: 1342-ft above av. terrain, 1342-ft. above ground.

Latitude 27° 49' 10"  
Longitude 82° 15' 39"

**FCC Digital File Number:** BPCDT-19991101AHE. Granted: February 03, 2001.

**Note:** Latitude and longitude coordinates shown are based on the North American Datum of 1927 (NAD 27) as currently required by the Mass Media Bureau of the FCC.

**Satellite Earth Stations:** Transmitter Acrodyne; Winegard, 3-meter C-band; Comtech, 5-meter C-band; M/A-Com, EchoStar, ADU receivers.

**Ownership:** Christian Television Corp. Inc. (Group Owner).

**Began Operation:** October 24, 1979.

**Represented (legal):** Hardy, Carey, & Chautin LLP.

**Personnel:**

**Robert R. D'Andrea,** President & General Manager.

**Carl Berger,** Chief Engineer.

**Neville Chankersingh,** Chief Financial Officer.

**Bill Kilchenstein,** Program Director.

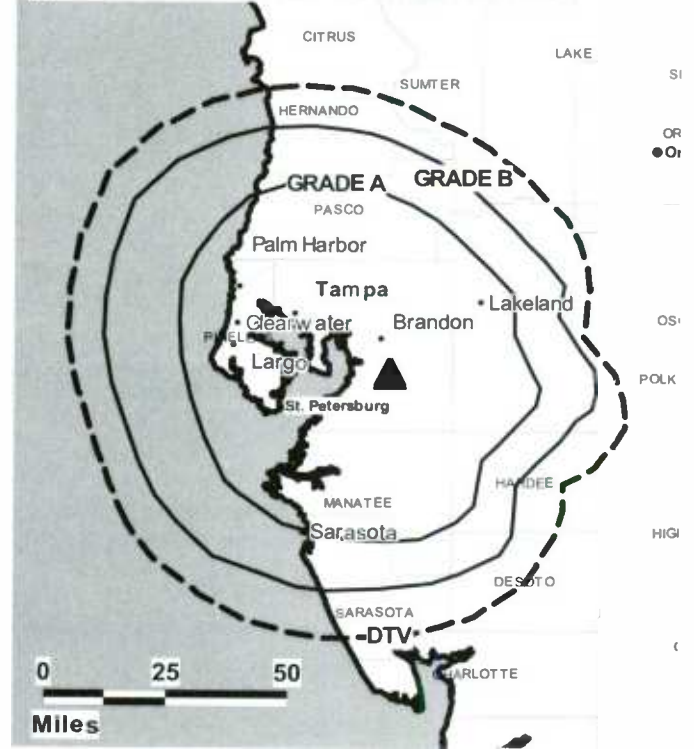
**Richard Nation,** Production Manager.

**Vicki Crew,** Traffic Manager.

**Jack Jarvis,** Cable Relations & Special Projects Manager.

**Highest 30 Sec. Rate:** \$150.

**WCLF BPCT-19990728LC GRANTED: 11/4/1999**



© 2006 Warren Communications News

**City of License:** Clearwater. **Station DMA:** Tampa-St. Petersburg (Sarasota), FL.

**Rank:** 12.

Circulation © 2005 Nielsen. Coverage based on Nielsen study.

GrandTotal	Cable TV Households	Non-cable TV Households	Total TV Households
Estimated Station Totals *	724,410	182,800	907,210
Average Weekly Circulation (2005)	39,305	13,846	53,151
Average Daily Circulation (2005)			14,543
Station DMA Total	Cable TV Households	Non-cable TV Households	Total TV Households
Estimated Station Totals *	724,410	182,800	907,210
Average Weekly Circulation (2005)	39,305	13,846	53,151
Average Daily Circulation (2005)			14,543

\*Estimated station totals are sums of the Nielsen TV and Cable TV household estimates for each county in which the station registers viewing of more than 5% as per the Nielsen Survey Methods.



**WCLF-DT**

**Ch. 21**

**Network Service:** IND.

**Grantee:** Christian Television Corp. Inc., Box 6922, Clearwater, FL 33758.

**WCLF TV:** 6922 142nd Ave. N, Largo, FL 33771.

**Mailing Address:** Box 6922, Clearwater, FL 33758.

**Phone:** 727-535-5622. **Fax:** 727-531-2497.

**E-mail:** [jjarvis@ctnonline.com](mailto:jjarvis@ctnonline.com)

**Web Site:** <http://www.ctnonline.com/wclf22/>

**Technical Facilities:** Channel No. 21 (512-518 MHz). Authorized power: 1000-kw max. visual. Antenna: 1342-ft above av. terrain, 1342-ft. above ground.

Latitude	27°	49'	10"
Longitude	82°	15'	39"

**Note:** Latitude and longitude coordinates shown are based on the North American Datum of 1927 (NAD 27) as currently required by the Mass Media Bureau of the FCC.

**Ownership:** Christian Television Corp. Inc. (Group Owner).

**Began Operation:** October 1, 2002. Standard Definition. Station operating under Special Temporary Authority at 565-kw max. visual.

**Personnel:**

**Robert D'Andrea**, President & General Manager.

**Carl Berger**, Chief Engineer.

**Neville Chankersingh**, Chief Financial Officer.

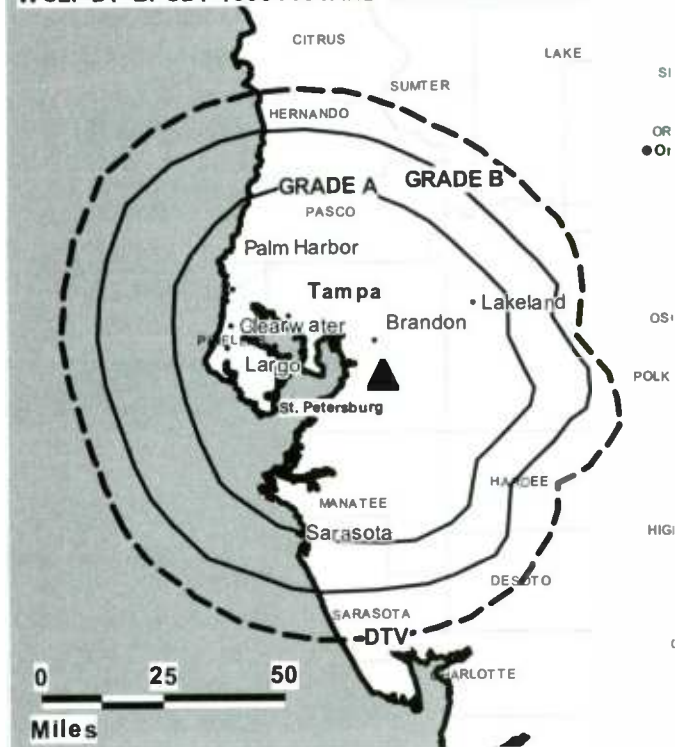
**Bill Kilchenstein**, Program Director.

**Richard Nation**, Production Manager.

**Vicki Crew**, Traffic Manager.

**Jack Jarvis**, Cable Relations & Special Projects Manager.

WCLF-DT BPCDT-19991101AHE GRANTED: 2/3/2001



© 2006 Warren Communications News

**City of License:** Clearwater. **Station DMA:** Tampa-St. Petersburg (Sarasota), FL.

**Rank:** 12.

**Nielsen Data:** Not available.

**WKCF**  
**Ch. 18**

**Network Service:** WBN.

**Licensee:** Emmis Television License LLC, One Emmis Plaza, 40 Monument Circle, Suite 700, Indianapolis, In 46204.

**Studio:** 31 Skyline Dr., Lake Mary, FL 32746.

**Mailing Address:** 31 Skyline Dr., Lake Mary, FL 32746.

**Phone:** 407-645-1818. **Fax:** 407-647-4163.

**E-mail:** wb18wkcf@wb18.com

**Web Site:** http://www.wb18.com

**Technical Facilities:** Channel No. 18 (494-500 MHz). Authorized power: 5000-kw visual, 500-kw aural. Antenna: 1501-ft above av. terrain, 1687-ft. above ground, 1749-ft. above sea level.

Latitude 28° 35' 12"  
Longitude 81° 04' 58"

**Transmitter:** 3010 Dill Rd., Bithlo.

**Digital Facilities:** Channel No. 17 (488-494 MHz). Power: 1000-kw max. visual. Antenna: 1549-ft above av. terrain, 1512-ft. above ground.

Latitude 28° 35' 12"  
Longitude 81° 04' 58"

**FCC Digital File Number:** BMPCDT-20000428ABJ. Granted: March 07, 2001.

**Note:** Latitude and longitude coordinates shown are based on the North American Datum of 1927 (NAD 27) as currently required by the Mass Media Bureau of the FCC.

**Ownership:** Emmis Communications Corp. (Group Owner).

**Began Operation:** December 8, 1988.

**Represented (sales):** Harrington, Righter & Parsons.

**Represented (legal):** Wiley, Rein & Fielding, LLP.

**Represented (engineering):** Du Triel, Lundin & Rackley.

**Personnel:**

Wayne Spracklin, Vice President & General Manager.

John Solpes, General Sales Manager.

Wendi Jeffers, Local Sales Manager.

Tom Post, National Sales Manager.

Susan Culver, Regional Sales Manager.

Joe Addalia, Engineering Director.

Ron Wilkinson, Business Manager.

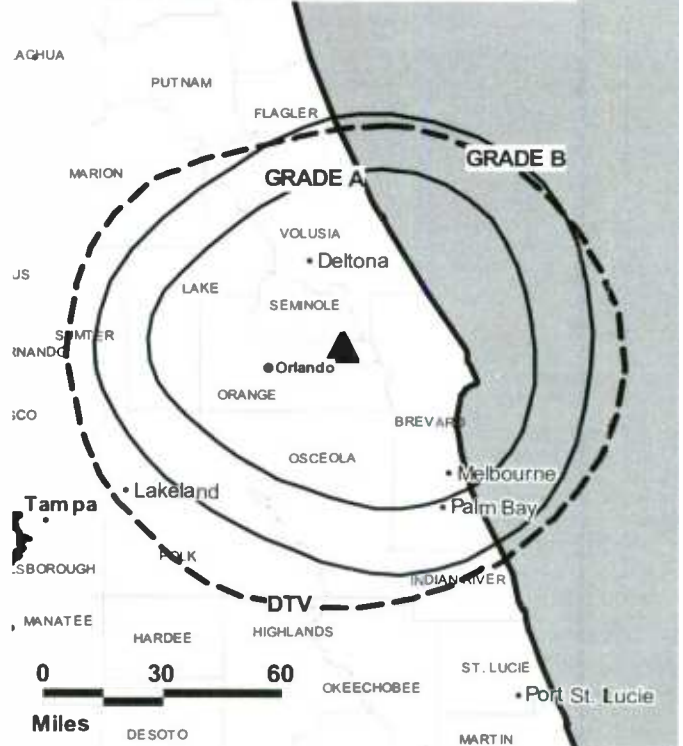
Dave Ward, Vice President, Programming.

Greg Thomas, Promotion Manager.

Robin Balk, Production Manager.

Donna Davis, Traffic Manager.

**WKCF BPCT-20000912AAH GRANTED: 1/22/2001**



**Rates:** On request.

**City of License:** Clermont. **Station DMA:** Orlando-Daytona Beach-Melbourne, FL.

**Rank:** 20.

Circulation © 2005 Nielsen. Coverage based on Nielsen study.

GrandTotal	Cable TV Households	Non-cable TV Households	Total TV Households
Estimated Station Totals *	997,440	415,070	1,412,510
Average Weekly Circulation (2005)	361,187	136,968	498,155
Average Daily Circulation (2005)			175,052
Station DMA Total	Cable TV Households	Non-cable TV Households	Total TV Households
Estimated Station Totals *	953,940	349,210	1,303,150
Average Weekly Circulation (2005)	358,707	131,963	490,670
Average Daily Circulation (2005)			174,025
Other DMA Total	Cable TV Households	Non-cable TV Households	Total TV Households
Estimated Station Totals *	43,500	65,860	109,360
Average Weekly Circulation (2005)	2,480	5,005	7,485
Average Daily Circulation (2005)			1,027

\*Estimated station totals are sums of the Nielsen TV and Cable TV household estimates for each county in which the station registers viewing of more than 5% as per the Nielsen Survey Methods.

**WKCF-DT**  
**Ch. 17**

**Network Service:** WBN.

**Grantee:** Emmis Television License LLC, One Emmis Plaza, 40 Monument Circle, Suite 700, Indianapolis, IN 46204.

**Studio:** 31 Skyline Dr., Lake Mary, FL 32746.

**Mailing Address:** 31 Skyline Dr., Lake Mary, FL 32746.

**Phone:** 407-645-1818. **Fax:** 407-647-4163.

**E-mail:** wb18wkcf@wb18.com

**Web Site:** http://www.wb18.com

**Technical Facilities:** Channel No. 17 (488-494 MHz). Authorized power: 1000-kw max. visual. Antenna: 1549-ft above av. terrain, 1512-ft. above ground.

Latitude	28°	35'	12"
Longitude	81°	04'	58"

**Note:** Latitude and longitude coordinates shown are based on the North American Datum of 1927 (NAD 27) as currently required by the Mass Media Bureau of the FCC.

**Ownership:** Emmis Communications Corp. (Group Owner).

**Began Operation:** June 1, 2002. High Definition. Station operating under Special Temporary Authority at 595.7-kw max. visual.

**Personnel:**

**Wayne Spracklin**, Vice President & General Manager.

**John Solpes**, General Sales Manager.

**Wendi Jeffers**, Local Sales Manager.

**Tom Post**, National Sales Manager.

**Susan Culver**, Regional Sales Manager.

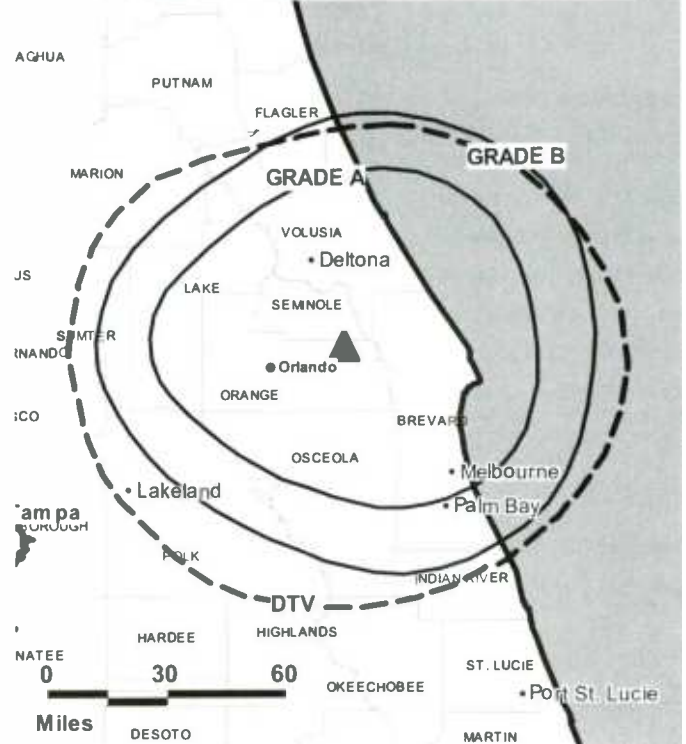
**Joe Addalia**, Chief Engineer.

**Ron Wilkinson**, Business Manager.

**Dave Ward**, Vice President, Programming.

**Greg Thomas**, Promotion Manager.

**WKCF-DT BMPCDT-20000428ABJ GRANTED: 3/7/2001**



© 2006 Warren Communications News

**Robin Balk**, Production Manager.

**Donna Davis**, Traffic Manager.

**City of License:** Clermont. **Station DMA:** Orlando-Daytona Beach-Melbourne, FL.

**Rank:** 20.

**Nielsen Data:** Not available.

**WTGL-TV**  
**Ch. 52**

**Network Service:** IND.

**Licensee:** Good Life Broadcasting Inc., 653 W. Michigan St., Orlando, FL 32805.

**Studio:** 653 W. Michigan St., Orlando, FL 32805.

**Mailing Address:** 653 W. Michigan St., Orlando, FL 32805.

**Phone:** 407-423-5200. **Fax:** 407-422-0120.

**E-mail:** info@tv52.org

**Web Site:** http://www.tv52.org

**Technical Facilities:** Channel No. 52 (698-704 MHz). Authorized power: 4720-kw max. visual, 472-kw aural. Antenna: 934-ft above av. terrain, 1005-ft. above ground, 1049-ft. above sea level.

Latitude	28°	18'	26"
Longitude	80°	54'	48"

Holds CP for change to 3000-kw max. visual, 1549-ft above av. terrain, 1514-ft. above ground, 1581-ft. above sea level; lat. 28° 35' 12", long. 81° 04' 58", BMPCT-20041201BGU.

**Transmitter:** Deseret Ranches, Star Rte. 1250, Melbourne.

**Digital Facilities:** Channel No. 53 (704-710 MHz). Power: 13-kw max. visual, aural. Antenna: 1686-ft above av. terrain, 1654-ft. above ground, 1719-ft. above sea level.

Latitude	28°	35'	12"
Longitude	81°	04'	58"

**Note:** Latitude and longitude coordinates shown are based on the North American Datum of 1927 (NAD 27) as currently required by the Mass Media Bureau of the FCC.

**Satellite Earth Stations:** Transmitter Comark; Harris, 3.5-meter C-band; Comtech, 5-meter C-band; M/A-Corn receivers.

**Ownership:** Good Life Broadcasting Inc. (Group Owner).

**Began Operation:** August 16, 1982.

**Represented (legal):** Leventhal, Senter & Lerman PLLC.

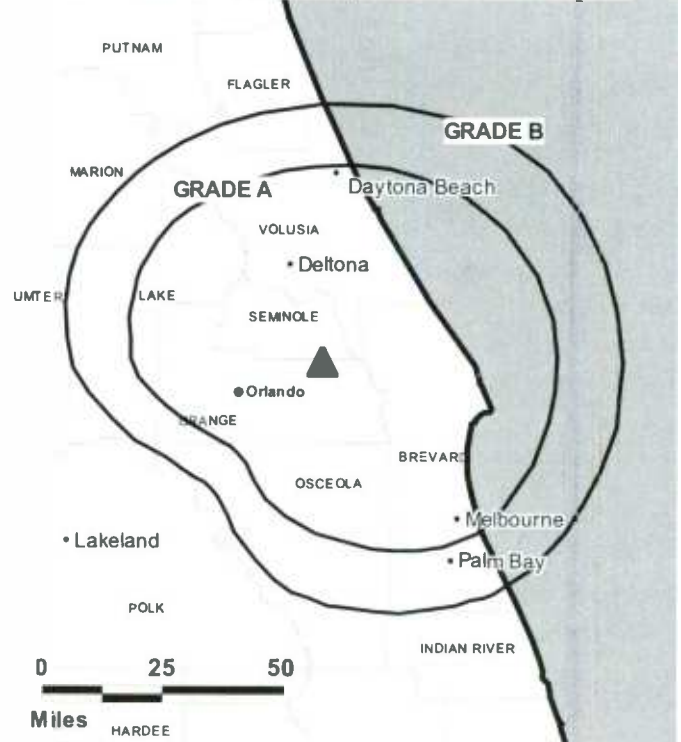
**Represented (engineering):** du Treil, Lundin & Rackley Inc.

**Personnel:**

**Ken Mikesell,** President & General Manager.

**Ed Griffis,** Vice President & General Sales Manager.

**WTGL-TV BMPCT-20041201BGU GRANTED: 2/17/2005**



© 2006 Warren Communications News

**Marshall Royalty,** Chief Engineer.

**Kathy Wood,** Finance Director.

**Eileen Edwards,** Program Director.

**Highest 30 Sec. Rate:** \$100.

**City of License:** Cocoa. **Station DMA:** Orlando-Daytona Beach-Melbourne FL.

**Rank:** 20.

**Nielsen Data:** Not available.

**WESH**  
Ch. 2

**Network Service:** NBC.

**Licensee:** Orlando Hearst-Argyle Television Inc., c/o Brooks, Pierce, McLendon, Humphrey & Leonard, Box 1800, Raleigh, NC 27602.

**Studio:** 1021 N. Wymore Rd., Winter Park, FL 32789.

**Mailing Address:** Box 547697, Orlando, FL 32854.

**Phone:** 407-645-2222. **Fax:** 407-539-7948.

**E-mail:** wbauman@hearst.com

**Web Site:** http://www.wesh.com

**Technical Facilities:** Channel No. 2 (54-60 MHz). Authorized power: 100-kw visual, 20-kw aural. Antenna: 1653-ft above av. terrain, 1653-ft. above ground, 1755-ft. above sea level.

Latitude 28° 56' 16.34"  
Longitude 81° 18' 57.29"

Holds CP for change to 1654-ft above av. terrain, 1624-ft. above ground, 1692-ft. above sea level; lat. 28° 56' 16", long. 81° 18' 57", BPCT-20041001AEY.

**Transmitter:** 1.2-mi. SW of Orange City.

**Digital Facilities:** Channel No. 11 (198-204 MHz). Power: 60-kw visual. Antenna: 1690-ft above av. terrain, 1673-ft. above ground, 1726-ft. above sea level.

Latitude 28° 36' 35"  
Longitude 81° 03' 35"

**FCC Digital File Number:** BMPCDT-990407KJ. Granted: November 02, 2000.

**Note:** Latitude and longitude coordinates shown are based on the North American Datum of 1927 (NAD 27) as currently required by the Mass Media Bureau of the FCC.

**Multichannel TV Sound:** Stereo only.

**Satellite Earth Station:** Scientific-Atlanta, 7-meter; Scientific-Atlanta, Microdyne, M/A-Com, Harris receivers.

**News Services:** NBC News Channel, CNN Newsource, AP.

**Ownership:** Hearst-Argyle Television Inc. (Group Owner).

**Began Operation:** May 29, 1956. Merger of Cowles Broadcasting into H & C Communications approved by FCC October 1984 (Television Digest, Vol. 24:26, 35). Sale to Cowles by John H. Perry interests approved by FCC April 20, 1966 (Vol. 5:47). Sale to Pulitzer Publishing approved by FCC April 27, 1993 (Vol. 33:8, 14, 23). Sale to present owner by Pulitzer approved by FCC November 24, 1998 (Vol. 38:22, 48).

**Represented (sales):** Eagle Television Sales.

**Represented (legal):** Brooks, Pierce, McLendon, Humphrey & Leonard.

**Personnel:**

**William P. Bauman,** President & General Manager.

**Bob Fein,** Station Manager & Director-Sales.

**Richard K. Scharf,** Operations Manager.

**Joe Chaplinski,** General Sales Manager.

**Claudia Wickham,** Local Sales Manager.

**Jessica Aviles-Derle,** National Sales Manager.

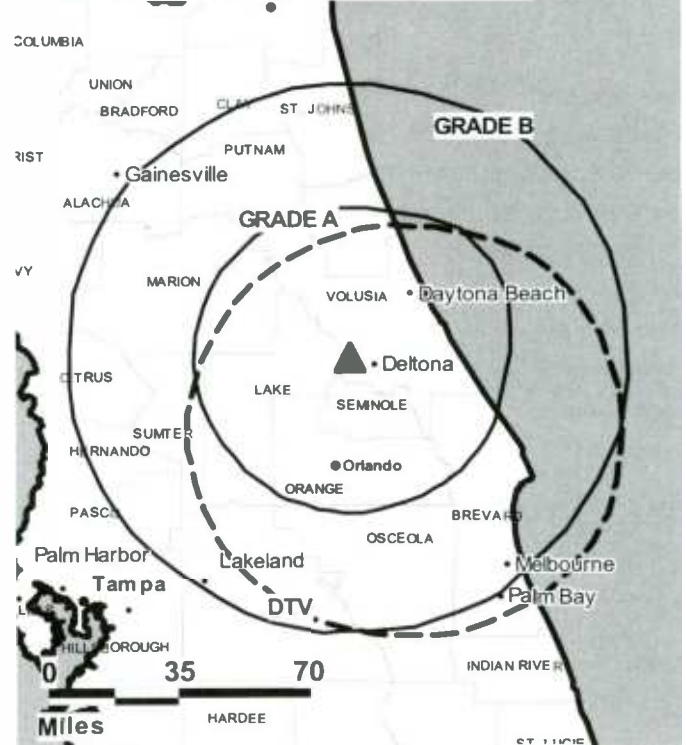
**Ed Trauschke,** News Director.

**Richard Monn,** Chief Engineer.

**Dick Spark,** Controller.

**Lenora Boutte,** Program Manager.

**WESH BPCT-781206LC GRANTED: 2/26/1979**



© 2006 Warren Communications News

**D. J. Stephens,** Sales Marketing Director.

**Kevin Stuart,** Research Director.

**Suzanne Grethen,** Creative Services Director.

**Penni Rojas,** Traffic Manager.

**Katie Coronado,** Community Affairs Director.

**Rates:** On request.

**City of License:** Daytona Beach.

**Station DMA:** Orlando-Daytona Beach-Melbourne, FL. Rank: 20.

Circulation © 2005 Nielsen. Coverage based on Nielsen study.

GrandTotal	Cable TV Households	Non-cable TV Households	Total TV Households
Estimated Station Totals *	1,047,640	363,310	1,410,950
Average Weekly Circulation (2005)	695,505	204,930	900,435
Average Daily Circulation (2005)			441,948
Station DMA Total	Cable TV Households	Non-cable TV Households	Total TV Households
Estimated Station Totals *	953,940	349,210	1,303,150
Average Weekly Circulation (2005)	649,964	202,900	852,864
Average Daily Circulation (2005)			424,922
Other DMA Total	Cable TV Households	Non-cable TV Households	Total TV Households
Estimated Station Totals *	93,700	14,100	107,800
Average Weekly Circulation (2005)	45,541	2,030	47,571
Average Daily Circulation (2005)			17,026

\*Estimated station totals are sums of the Nielsen TV and Cable TV household estimates for each county in which the station registers viewing of more than 5% as per the Nielsen Survey Methods.



# Florida — Daytona Beach

## WESH-DT Ch. 11

**Network Service:** NBC.

**Licensee:** Orlando Hearst-Argyle Television Inc., c/o Brooks, Pierce, McLendon, Humphrey & Leonard, Box 1800, Raleigh, NC 27602.

**Studio:** 1021 N. Wymore Rd., Winter Park, FL 32789.

**Mailing Address:** Box 547697, Orlando, FL 32854.

**Phone:** 407-643-2222. **Fax:** 407-539-7948.

**E-mail:** wbauman@hearst.com

**Web Site:** <http://www.newschannel2000.com>

**Technical Facilities:** Channel No. 11 (198-204 MHz). Authorized power: 60-kw visual. Antenna: 1690-ft above av. terrain, 1673-ft. above ground, 1726-ft. above sea level.

Latitude	28°	36'	35"
Longitude	81°	03'	35"

**Transmitter:** 2.9-mi. N90 degrees E of Lake Pickett.

**Note:** Latitude and longitude coordinates shown are based on the North American Datum of 1927 (NAD 27) as currently required by the Mass Media Bureau of the FCC.

**Ownership:** Hearst-Argyle Television Inc. (Group Owner).

**Began Operation:** May 1, 2001. High Definition.

**Represented (sales):** Eagle Television Sales.

**Represented (legal):** Brooks, Pierce, McLendon, Humphrey & Leonard.

**Represented (engineering):** John F. X. Browne & Associates PC.

### Personnel:

**William P. Bauman**, President & General Manager.

**Bob Fein**, Station Manager & Director-Sales.

**Richard K. Scharf**, Operations Manager.

**Joe Chaplinski**, General Sales Manager.

**Claudia Wickham**, Local Sales Manager.

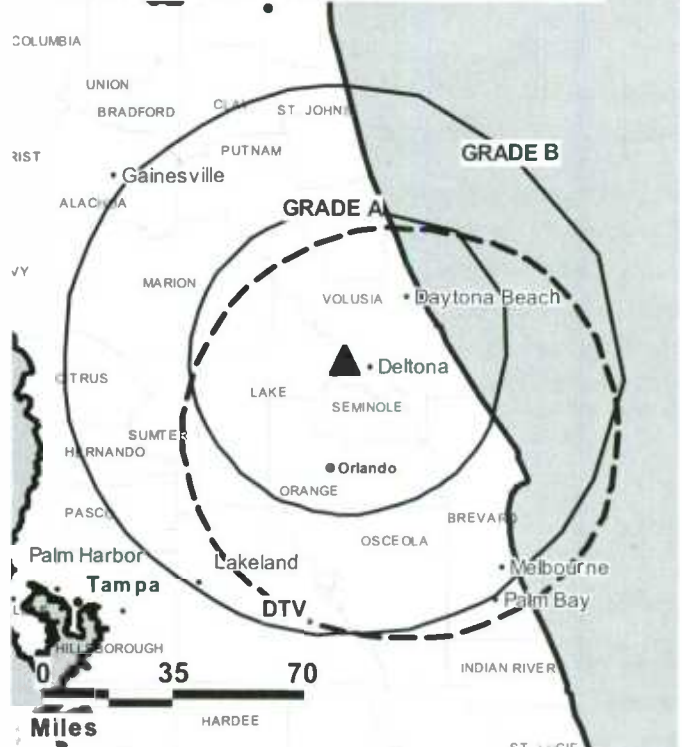
**Jessica Aviles-Derle**, National Sales Manager.

**Ed Trauschke**, News Director.

**Richard Monn**, Chief Engineer.

**Dick Spark**, Controller.

WESH-DT **BMP**CDT-990407KJ GRANTED: 11/2/2000



© 2006 Warren Communications News

**Lenora Boutte**, Program Manager.

**D. J. Stephens**, Sales Marketing Director.

**Kevin Stuart**, Research Director.

**Suzanne Grethen**, Creative Services Director.

**Penni Rojas**, Traffic Manager.

**Katie Coronado**, Community Affairs Director.

**City of License:** Daytona Beach.

**Station DMA:** Orlando-Daytona Beach-Melbourne, FL. **Rank:** 20.

**Nielsen Data:** Not available.



**WVEN-DT**  
**Ch. 49**

**Network Service:** UNV.

**Grantee:** Entravision Holdings Inc., 2425 Olympic Blvd., Suite 6000 W, Santa Monica, CA 90404.

**Studio:** 523 Douglas Ave., Altamonte Springs, FL 32714.

**Mailing Address:** 523 Douglas Ave., Altamonte Springs, FL 32714.

**Phone:** 407-774-2626. **Fax:** 407-774-3384.

**E-mail:** aguemica@entravision.com

**Web Site:** http://www.entravision.com

**Technical Facilities:** Channel No. 49 (680-686 MHz). Authorized power: 150-kw max. visual. Antenna: 1506-ft above av. terrain, 1450-ft. above ground.

Latitude	28°	55'	16"
Longitude	81°	19'	09"

**Note:** Latitude and longitude coordinates shown are based on the North American Datum of 1927 (NAD 27) as currently required by the Mass Media Bureau of the FCC.

**Ownership:** Entravision Communications Corp. (Group Owner).

**Began Operation:** April 17, 2003. Station operating under Special Temporary Authority at 3-kw max. visual.

**Personnel:**

**Antonio Guernica**, General Manager & General Sales Manager.

**Elio Aguilar**, Local Sales Manager.

**Anibal Soto**, National Sales Manager.

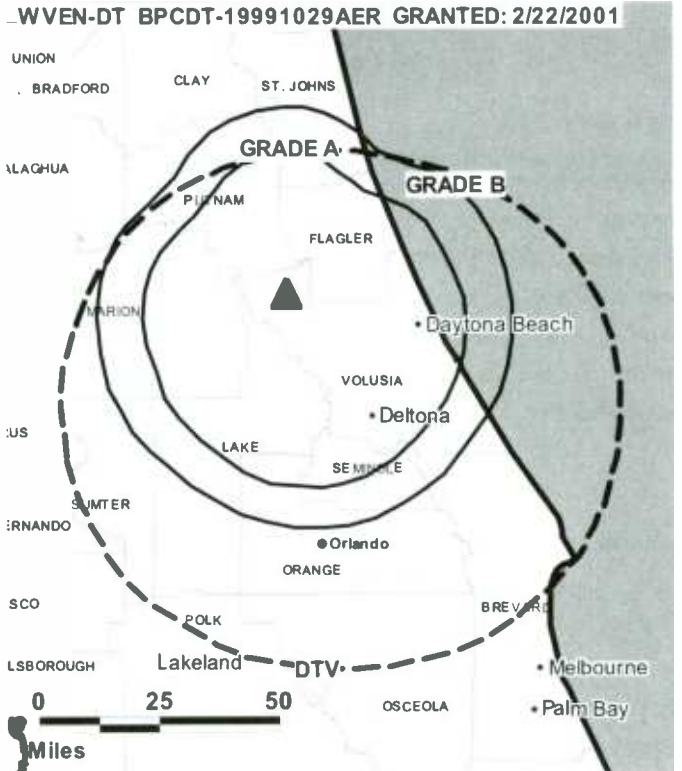
**Jorge Friguls**, News Director.

**Chuck Seithle**, Chief Engineer.

**Daysia Pagan**, Controller.

**Maria Fernandez**, Program & Research Director.

**Anthony Roman**, Production Manager.



© 2006 Warren Communications News

**Lucecita Santiago**, Traffic Manager.

**City of License:** Daytona Beach.

**Station DMA:** Orlando-Daytona Beach-Melbourne, FL. Rank: 20.

**Nielsen Data:** Not available.

**Florida — Daytona Beach**

**WVEN-TV  
Ch. 26**

**Network Service:** UNV.

**Licensee:** Entravision Holdings LLC, 2425 Olympic Blvd., Suite 6000 W, Santa Monica, CA 90404.

**Studio:** 523 Douglas Ave., Altamonte Springs, FL 32714.

**Mailing Address:** 523 Douglas Ave., Altamonte Springs, FL 32714.

**Phone:** 407-774-2626. **Fax:** 407-774-3384.

**E-mail:** aguernica@entravision.com

**Web Site:** http://www.entravision.com

**Technical Facilities:** Channel No. 26 (542-548 MHz). Authorized power: 5000-kw max. visual. Antenna: 997-ft above av. terrain, 1001-ft. above ground, 1017-ft. above sea level.

Latitude 29° 17' 10"  
Longitude 81° 29' 37"

**Digital Facilities:** Channel No. 49 (680-686 MHz). Power: 150-kw max. visual. Antenna: 1506-ft above av. terrain, 1450-ft. above ground.

Latitude 28° 55' 16"  
Longitude 81° 19' 09"

**FCC Digital File Number:** BPCDT-19991029AER. Granted: February 22, 2001.

**Note:** Latitude and longitude coordinates shown are based on the North American Datum of 1927 (NAD 27) as currently required by the Mass Media Bureau of the FCC.

**Ownership:** Entravision Communications Corp. (Group Owner).

**Began Operation:** September 15, 1988. As WAYQ, went off air after struck by Navy jet in 1991. Sale to James D. McCotter approved by FCC December 21, 1993. Returned to air as WNTD July 1, 1996. Sale to present owner as WVEN-TV by James D. McCotter approved by FCC September 14, 2000.

**Personnel:**

**Antonio Guernica**, General Manager & General Sales Manager.

**Elio Aguilar**, Local Sales Manager.

**Anibal Soto**, National Sales Manager.

**Jorge Friguls**, News Director.

**Chuck Seithle**, Chief Engineer.

**Daysia Pagan**, Contoller.

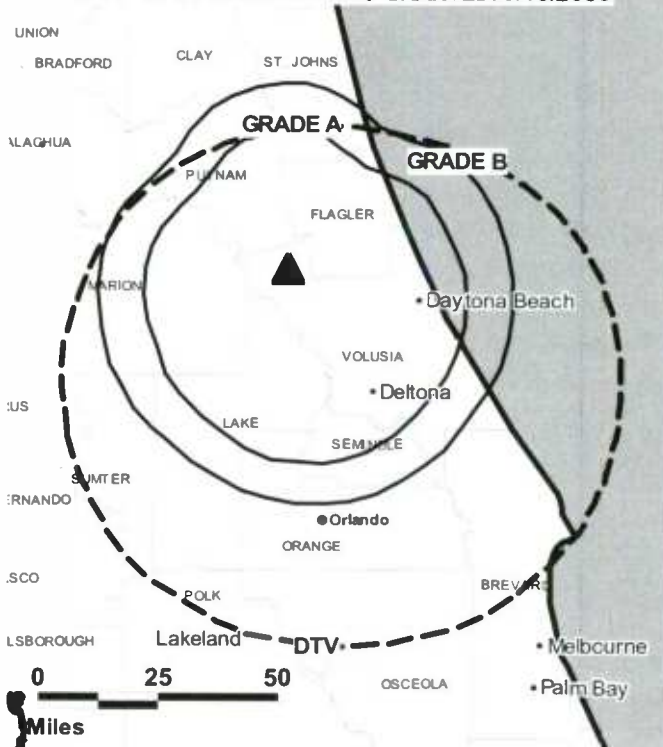
**Maria Fernadez**, Program & Research Director.

**Anthony Roman**, Production Manager.

**Lucecita Santiago**, Traffic Manager.

**Highest 30 Sec. Rate:** \$200.

**WVEN-TV BPCT-20030409AAQ GRANTED: 9/10/2003**



**City of License:** Daytona Beach.

**Station DMA:** Orlando-Daytona Beach-Melbourne, FL. Rank: 20.

Circulation © 2005 Nielsen. Coverage based on Nielsen study.

GrandTotal	Cable TV Households	Non-cable TV Households	Total TV Households
Estimated Station Totals *	440,810	33,420	474,230
Average Weekly Circulation (2005)	24,744	2,039	26,783
Average Daily Circulation (2005)			16,418

Station DMA Total	Cable TV Households	Non-cable TV Households	Total TV Households
Estimated Station Totals *	440,810	33,420	474,230
Average Weekly Circulation (2005)	24,744	2,039	26,783
Average Daily Circulation (2005)			16,418

\*Estimated station totals are sums of the Nielsen TV and Cable TV household estimates for each county in which the station registers viewing of more than 5% as per the Nielsen Survey Methods.

**WSCV**  
**Ch. 51**

**Network Service:** TMO.

**Licensee:** NBC Telemundo License Co., c/o NBC Inc., 1299 Pennsylvania Ave. NW, Washington, DC 20004.

**Studio:** 15000 SW 27th St., Miramar, FL 33024.

**Mailing Address:** 15000 SW 27th St., Miramar, FL 33027.

**Phone:** 305-888-5151. **Fax:** 305-888-9270.

**E-mail:** mrodriguez@telemundo.com

**Web Site:** http://www.t51.com

**Technical Facilities:** Channel No. 51 (692-698 MHz). Authorized power: 5000-kw max. visual, 500-kw aural. Antenna: 860-ft above av. terrain, 853-ft. above ground, 860-ft. above sea level.

Latitude 25° 57' 59"  
Longitude 80° 12' 33"

Holds CP for change to 997-ft above av. terrain, 994-ft. above ground, 1004-ft. above sea level; lat. 25° 59' 09", long. 80° 11' 37.1", BMPCT-20010301ABZ.

**Transmitter:** 390 N.W. 210th St., Miami.

**Digital Facilities:** Channel No. 52 (698-704 MHz). Power: 400-kw max. visual. Antenna: 989-ft above av. terrain, 983-ft. above ground, 992-ft. above sea level.

Latitude 25° 58' 46.5"  
Longitude 80° 11' 46.3"

**Note:** Latitude and longitude coordinates shown are based on the North American Datum of 1927 (NAD 27) as currently required by the Mass Media Bureau of the FCC.

**Satellite Earth Stations:** Vertex, 6.1-meter Ku-band; Vertex, 9-meter C-band; Standard Communications, Harris receivers.

**SNG Mobile Dish:** Vertex, 2.6-meter Ku-band.

**News Services:** CNN Newsource, AP.

**Ownership:** NBC Universal (Group Owner).

**Began Operation:** December 6, 1968. While known as WSMS-TV, left air August 10, 1970. Sale by Gold Coast Telecasting approved by FCC January 12, 1972. Resumed operation February 14, 1972. Sale by Trustee in Bankruptcy for Channel 51 Inc. to Johns-Koenig Associates Inc. approved by FCC July 14, 1976. Subscription TV authorization granted March 23, 1979. Sale to Oak Industries by William F. Johns, Alvin Koenig, et al., approved by FCC February 29, 1980. Sale to John Blair & Co. approved by FCC October 9, 1984 (Television Digest, Vol. 24:33). Controlling interest in John Blair & Co. was purchased by Reliance Group & approved by FCC September 18, 1986 (Vol. 26:21-29, 33, 34). In a series of transfers, Reliance Group & John Blair & Co. formed the Telemundo Group. Transfer of control by Telemundo Holdings Inc. to Council Tree Hispanic Broadcasters from Apollo Investment Fund approved by FCC November 17, 2000. Transfer to present owner by Telemundo Holdings Inc. approved by FCC April 10, 2002 (Vol. 42:15).

**Represented (sales):** Telemundo Network Sales.

**Personnel:**

**Michael Rodriguez,** Vice President & General Manager.

**Jorge Carballo,** General Sales Manager.

**Alicia Soriano,** Local Sales Manager.

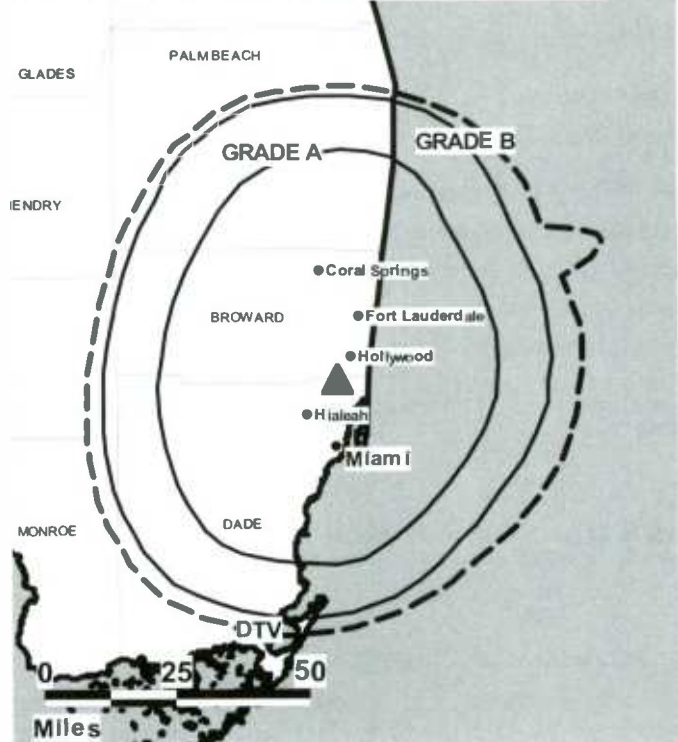
**Barry Kandel,** National Sales Manager.

**Yvette Miley,** News Director.

**Luis Duarte,** Chief Engineer.

**Adam Friedman,** Business Manager.

WSCV BMPCT-20010301ABZ GRANTED: 12/26/2001



© 2006 Warren Communications News

**Cristina Barros,** Program & Creative Director.

**Larry McDaniel,** Promotion Director.

**Ralph Arias,** Production Manager.

**Ariel Lipiz,** Traffic Manager.

**Highest 30 Sec. Rate:** \$1200.

**City of License:** Fort Lauderdale. **Station DMA:** Miami-Fort Lauderdale, FL. **Rank:** 17.

Circulation © 2005 Nielsen. Coverage based on Nielsen study.

GrandTotal	Cable TV Households	Non-cable TV Households	Total TV Households
Estimated Station Totals *	1,052,220	415,960	1,468,180
Average Weekly Circulation (2005)	183,221	71,423	254,644
Average Daily Circulation (2005)			147,647
Station DMA Total	Cable TV Households	Non-cable TV Households	Total TV Households
Estimated Station Totals *	1,047,690	415,960	1,463,650
Average Weekly Circulation (2005)	182,872	71,423	254,295
Average Daily Circulation (2005)			147,611
Other DMA Total	Cable TV Households	Non-cable TV Households	Total TV Households
Estimated Station Totals *	4,530	0	4,530
Average Weekly Circulation (2005)	349	0	349
Average Daily Circulation (2005)			36

\*Estimated station totals are sums of the Nielsen TV and Cable TV household estimates for each county in which the station registers viewing of more than 5% as per the Nielsen Survey Methods.

# Florida — Fort Lauderdale

## WSCV-DT

### Ch. 52

**Network Service:** TMD.

**Licensee:** NBC Telemundo License Co., c/o NBC Inc., 1299 Pennsylvania Ave. NW, Washington, DC 20004.

**Studio:** 15000 SW 27th St., Miramar, FL 33027.

**Mailing Address:** 15000 SW 27th St., Miramar, FL 33027.

**Phone:** 305-888-5151. **Fax:** 305-888-9270.

**E-mail:** mrodriguez@telemundo.com

**Web Site:** <http://www.t51.com>; <http://www.wcsv.com>

**Technical Facilities:** Channel No. 52 (698-704 MHz). Authorized power: 400-kw max. visual. Antenna: 989-ft above av. terrain, 983-ft. above ground, 992-ft. above sea level.

Latitude	25°	58'	46.5"
Longitude	80°	11'	46.3"

Requests modification of CP for change to 500-kw max. visual, 997-ft above av. terrain, 994-ft. above ground; lat. 25° 59' 08.7", long. 80° 11' 37.1", BMPCDT-20010301ABC.

**Note:** Latitude and longitude coordinates shown are based on the North American Datum of 1927 (NAD 27) as currently required by the Mass Media Bureau of the FCC.

**Ownership:** NBC Universal (Group Owner).

**Began Operation:** August 1, 2002. Standard Definition.

#### Personnel:

**Michael Rodriguez**, Vice President & General Manager.

**Jorge Carballo**, General Sales Manager.

**Alicia Soriano**, Local Sales Manager.

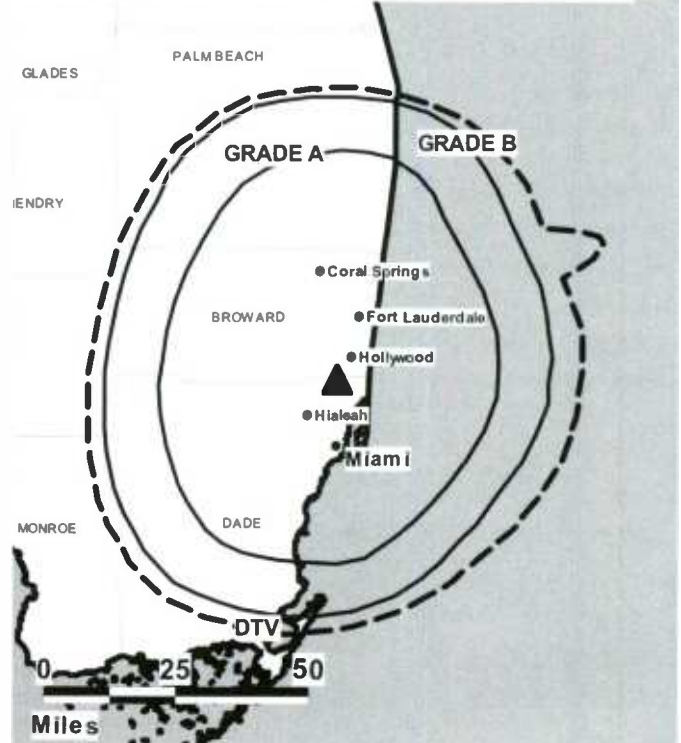
**Barry Kandel**, National Sales Manager.

**Yvette Miley**, News Director.

**Luis Duarte**, Chief Engineer.

**Adam Friedman**, Business Manager.

WSCV-DT BPCDT-19991101AKA GRANTED: 1/26/2001



© 2006 Warren Communications News

**Cristina Bartos**, Program & Creative Services Director.

**Larry McDaniel**, Promotion Director.

**Ralph Arias**, Production Manager.

**Ariel Lipiz**, Traffic Manager.

**City of License:** Fort Lauderdale. **Station DMA:** Miami-Fort Lauderdale, FL. **Rank:** 17.

**Nielsen Data:** Not available.

**WBBH-DT**  
**Ch. 15**

**Network Service:** NBC.

**Licensee:** Waterman Broadcasting Corp. of Florida, Box 7578, Fort Myers, FL 33911-7578.

**Studio:** 3719 Central Ave., Fort Myers, FL 33901.

**Mailing Address:** Box 7578, Fort Myers, FL 33911-7578.

**Phone:** 239-939-2020. **Fax:** 239-939-2152.

**E-mail:** spontius@water.net

**Web Site:** <http://www.nbc-2.com>

**Technical Facilities:** Channel No. 15 (476-482 MHz). Authorized power: 1000-kw max. visual. Antenna: 1489-ft above av. terrain, 1487-ft. above ground, 1520-ft. above sea level.

Latitude	26°	49'	21.20"
Longitude	81°	45'	54.30"

**Transmitter:** 11011 Hwy. 31, Tuckers Comer.

**Note:** Latitude and longitude coordinates shown are based on the North American Datum of 1927 (NAD 27) as currently required by the Mass Media Bureau of the FCC.

**Ownership:** Waterman Broadcasting Corp. (Group Owner).

**Began Operation:** October 1, 2002. High Definition. Station operating; no on-air date.

**Represented (sales):** Continental Television Sales.

**Represented (engineering):** Cohen, Dippell & Everist PC.

**Personnel:**

**Steve Pontius**, Executive Vice President & General Manager.

**Bob Belville**, Sales Director.

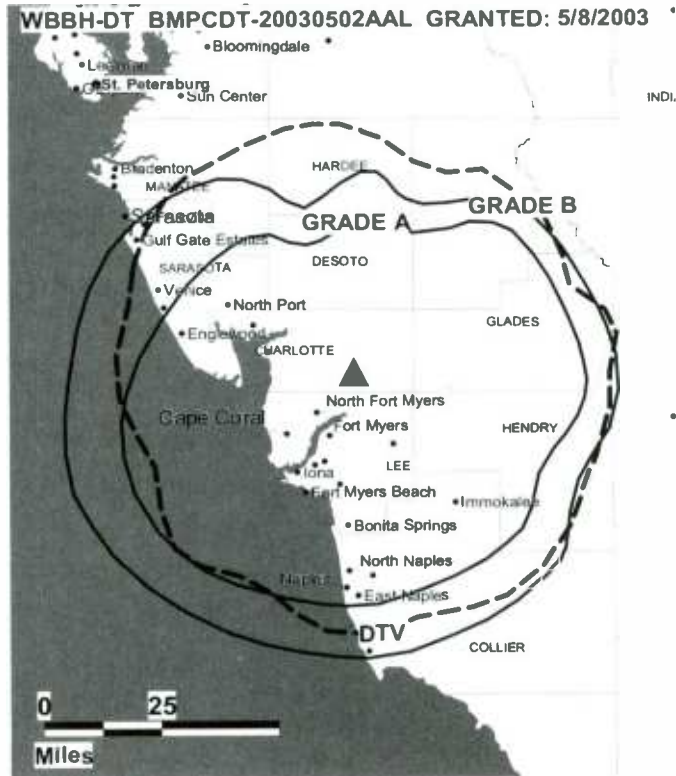
**Gayla Wright**, Local Sales Manager.

**Darrel Adams**, News Director.

**Dan Billings**, Engineering & Technical Services Director.

**Gerald Pope**, Finance Director.

**Deborah Abbott**, Program Manager.



**Lori Grimaldi**, Marketing Director.

**Bob Hannon**, Production Director.

**Bob Jones**, Creative Services & Production Director.

**Evelyn Jewett**, Traffic Manager.

**City of License:** Fort Myers. **Station DMA:** Fort Myers-Naples, FL. **Rank:** 66.

**Nielsen Data:** Not available.



# Florida — Fort Myers

## WBBH-TV Ch. 20

**Network Service:** NBC.

**Licensee:** Waterman Broadcasting Corp. of Florida, Box 7578, Fort Myers, FL 33911-7578.

**Studio:** 3719 Central Ave., Fort Myers, FL 33901.

**Mailing Address:** Box 7578, Fort Myers, FL 33911-7578.

**Phone:** 239-939-2020. **Fax:** 239-939-2125.

**E-mail:** spontius@water.net

**Web Site:** http://www.nbc-2.com

**Technical Facilities:** Channel No. 20 (506-512 MHz). Authorized power: 5000-kw max. & 2619-kw horizontal visual, 500-kw & 262-kw horizontal aural. Antenna: 1482-ft above av. terrain, 1518-ft. above ground, 1549-ft. above sea level.

Latitude 26° 49' 30"  
Longitude 81° 45' 55"

**Transmitter:** Rte. 31, 2.3-mi. S of Tuckers Comer.

**Digital Facilities:** Channel No. 15 (476-482 MHz). Power: 1000-kw max. visual. Antenna: 1489-ft above av. terrain, 1487-ft. above ground, 1520-ft. above sea level.

Latitude 26° 49' 21.20"  
Longitude 81° 45' 54.30"

**Note:** Latitude and longitude coordinates shown are based on the North American Datum of 1927 (NAD 27) as currently required by the Mass Media Bureau of the FCC.

**Satellite Earth Station:** Transmitter Harris; Harris, 10-meter Ku-band; Harris receivers.

**News Services:** UPI, AP.

**LMA:** Local marketing agreement with WZVN-TV (A), Naples.

**Ownership:** Waterman Broadcasting Corp. (Group Owner).

**Began Operation:** December 18, 1968. Sale to present owner by William N. Dakos, et al., approved by FCC July 9, 1979.

**Represented (sales):** Continental Television Sales.

**Represented (legal):** Cohn & Marks.

**Represented (engineering):** Cohen, Dippell & Everist PC.

**Personnel:**

Steve Pontius, Executive Vice President & General Manager.

Bob Beville, Sales Director.

Gayla Wright, Local Sales Manager.

Darrel Adams, News Director.

Dan Billings, Engineering & Technical Services Director.

Gerald Pope, Finance Director.

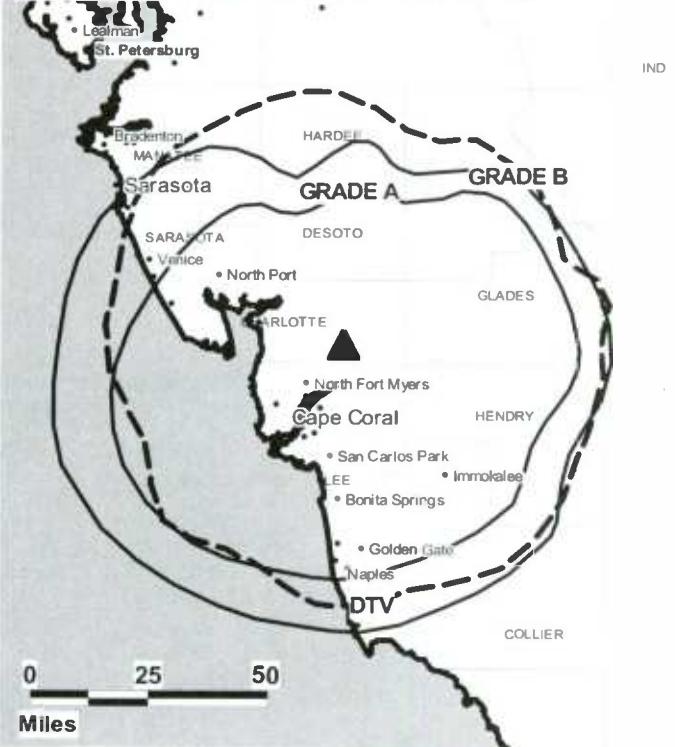
Deborah Abbott, Program Manager.

Lori Grimaldi, Marketing Director.

Bob Hannon, Production Manager.

Bob Jones, Creative Services & Production Director.

WBBH-TV BPCT-19990709LC GRANTED: 5/5/2000



Evelyn Jewett, Traffic Manager.

**Highest 30 Sec. Rate:** \$2000.

**City of License:** Fort Myers. **Station DMA:** Fort Myers-Naples, FL. **Rank:** 66

Circulation © 2005 Nielsen. Coverage based on Nielsen study.

GrandTotal	Cable TV Households	Non-cable TV Households	Total TV Households
Estimated Station Totals *	481,350	170,660	652,010
Average Weekly Circulation (2005)	257,037	72,965	330,002
Average Daily Circulation (2005)			195,838
Station DMA Total	Cable TV Households	Non-cable TV Households	Total TV Households
Estimated Station Totals *	323,210	116,970	440,180
Average Weekly Circulation (2005)	245,096	67,470	312,566
Average Daily Circulation (2005)			186,497
Other DMA Total	Cable TV Households	Non-cable TV Households	Total TV Households
Estimated Station Totals *	158,140	53,690	211,830
Average Weekly Circulation (2005)	11,941	5,495	17,436
Average Daily Circulation (2005)			9,341

\*Estimated station totals are sums of the Nielsen TV and Cable TV household estimates for each county in which the station registers viewing of more than 5% as per the Nielsen Survey Methods.



**WINK-TV**  
**Ch. 11**

**Network Service:** CBS.

**Licensee:** Fort Myers Broadcasting Co., 2824 Palm Beach Blvd., Fort Myers, FL 33916-1590.

**Studio:** 2824 Palm Beach Blvd., Fort Myers, FL 33916-1590.

**Mailing Address:** 2824 Palm Beach Blvd., Fort Myers, FL 33916-1590.

**Phone:** 239-334-1111. **Fax:** 239-334-0744.

**E-mail:** manager@winktv.com

**Web Site:** http://www.winktv.com

**Technical Facilities:** Channel No. 11 (198-204 MHz). Authorized power: 316-kw visual, 31.6-kw aural. Antenna: 1478-ft above av. terrain, 1475-ft. above ground, 1505-ft. above sea level.

Latitude 26° 48' 01"  
Longitude 81° 45' 48"

**Transmitter:** State Rte. 31, 3.8-mi. S of Tuckers Comer, FL.

**Digital Facilities:** Channel No. 9 (186-192 MHz). Power: 20-kw visual. Antenna: 1480-ft above av. terrain, 1476-ft. above ground, 1506-ft. above sea level.

Latitude 26° 48' 01"  
Longitude 81° 45' 48"

**FCC Digital File Number:** BPCDT-19991029ADW. Granted: October 29, 2004.

**Note:** Latitude and longitude coordinates shown are based on the North American Datum of 1927 (NAD 27) as currently required by the Mass Media Bureau of the FCC.

**Multichannel TV Sound:** Stereo only.

**Satellite Earth Stations:** Transmitter NEC; Paracclipse, 4-meter C-band; Scientific-Atlanta, 4.6-meter C-band; Scientific-Atlanta, 7-meter C-band; Microdyne, 7-meter KC-band; Harris, 9-meter C-band; Zephyr, Wegener, Scientific-Atlanta, Microdyne, Harris receivers.

**AM Affiliate:** WINK, 1-kw, 1240 kHz (CBS).

**FM Affiliate:** WINK-FM, 100-kw, 96.9 MHz (No. 245), 1320-ft.

**News Services:** NIWS, Florida News Network, CNN Newsource, AP.

**Ownership:** Fort Myers Broadcasting Co.

**Began Operation:** March 6, 1954. Transfer of control from Arthur B. McBride Jr. to Brian A. McBride, Maureen McBride & Kathleen McBride Plum approved by FCC August 19, 1999.

**Represented (sales):** Blair Television.

**Represented (legal):** Leibowitz & Associates PA.

**Represented (engineering):** du Treil, Lundin & Rackley Inc.

**Personnel:**

**Gary Gardner**, Vice President & General Manager.

**Wayne Simons**, Director of Sales.

**Roberto Voelker**, Local Sales Manager.

**Jesse Daniels**, National Sales Manager.

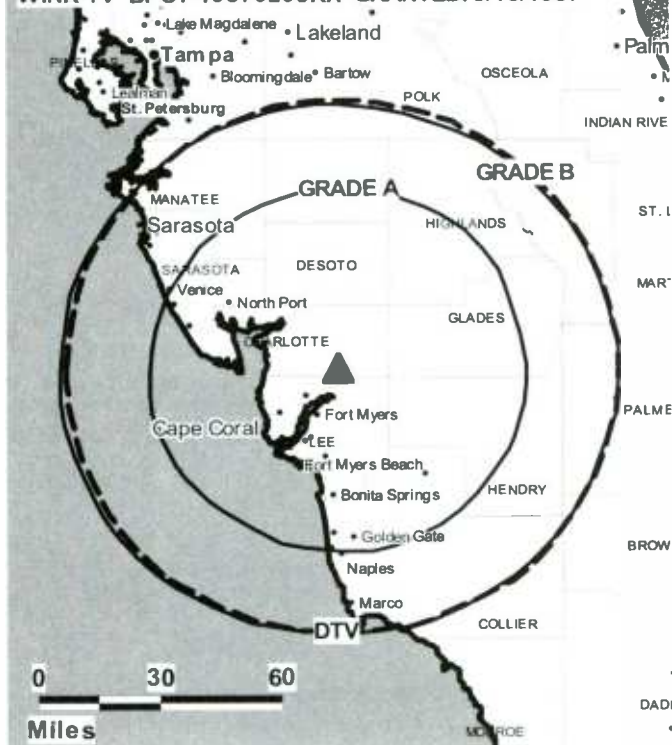
**John Emmert**, News Director.

**Keith Stuhlmann**, Engineering Director.

**Maxine Johnson**, Business Manager.

**Greg Stetson**, Program Director.

**WINK-TV BPCT-19870205KH GRANTED: 5/18/1987**



© 2006 Warren Communications News

**Terri Guttschalk**, Director of Sales, Marketing & Research.

**Mark Gilson**, Promotion Director.

**Tim Briggs**, Production Manager.

**Donna Ullio**, Traffic Manager.

**Rates:** On request.

**City of License:** Fort Myers. **Station DMA:** Fort Myers-Naples, FL. **Rank:** 66.

Circulation © 2005 Nielsen. Coverage based on Nielsen study.

GrandTotal	Cable TV Households	Non-cable TV Households	Total TV Households
Estimated Station Totals *	481,350	161,990	643,340
Average Weekly Circulation (2005)	283,411	84,068	367,479
Average Daily Circulation (2005)			206,149
Station DMA Total	Cable TV Households	Non-cable TV Households	Total TV Households
Estimated Station Totals *	323,210	116,970	440,180
Average Weekly Circulation (2005)	239,693	73,845	313,538
Average Daily Circulation (2005)			178,270
Other DMA Total	Cable TV Households	Non-cable TV Households	Total TV Households
Estimated Station Totals *	158,140	45,020	203,160
Average Weekly Circulation (2005)	43,718	10,223	53,941
Average Daily Circulation (2005)			27,879

\*Estimated station totals are sums of the Nielsen TV and Cable TV household estimates for each county in which the station registers viewing of more than 5% as per the Nielsen Survey Methods.

**WTVX**  
**Ch. 34**

**Network Service:** UPN.

**Licensee:** C-34 FCC Licensee Subsidiary, LLC, 2000 K St. NW, Suite 725, Washington, DC 20006.

**Studio:** 8900 N.W. 18th Terrace, Miami, FL 33172.

**Mailing Address:** 4411 Beacon Circle, Suite 5, West Palm Beach, FL 33407.

**Phone:** 561-841-3434. **Fax:** 561-848-9150.

**E-mail:** larry.most@wtx.com

**Web Site:** http://www.wtx.com

**Technical Facilities:** Channel No. 34 (590-596 MHz). Authorized power: 5000-kw max. & 3981-kw horizontal visual. Antenna: 1492-ft above av. terrain, 1520-ft. above ground, 1549-ft. above sea level.

Latitude 27° 07' 19.5"  
Longitude 80° 23' 20.5"

**Transmitter:** 7.3-mi. SW of Palm City.

**Digital Facilities:** Channel No. 50 (686-692 MHz). Power: 704-kw max. visual. Antenna: 1438-ft above av. terrain, 1435-ft. above ground.

Latitude 27° 07' 19"  
Longitude 80° 23' 20"

**FCC Digital File Number:** BPCDT-19991027ABY. Granted: January 25, 2002.

**Note:** Latitude and longitude coordinates shown are based on the North American Datum of 1927 (NAD 27) as currently required by the Mass Media Bureau of the FCC.

**Satellite Earth Stations:** Scientific-Atlanta, 4.6-meter; Scientific-Atlanta, 7-meter; Scientific-Atlanta receivers.

**LMA:** Local marketing agreement with WBFS-TV (U), Miami.

**Ownership:** Viacom Inc. (Group Owner).

**Began Operation:** April 5, 1966. Transfer to present owner by C-34 Licensee Subsidiary LLC & Straightline Communications LLC approved by FCC November 13, 2001. Sale to C-34 Licensee Subsidiary LLC & Straightline Communications LLC by Whitehead Media Inc. approved by FCC June 13, 1997. Sale to Whitehead Media Inc. by Krypton Broadcasting Corp. approved by FCC May 31, 1995 (Television Digest, Vol. 34:31, 42). Sale to Krypton approved by FCC January 31, 1991. Sale to WTVW Inc. by Ruhl W. Koblegard, et al., approved by FCC January 15, 1979.

**Represented (sales):** Millennium Sales & Marketing.

**Represented (sales):** Harrington, Righter & Parsons Inc.

**Represented (legal):** Leventhal, Senter & Lerman PLLC.

**Personnel:**

**Brien Kennedy**, Vice President & General Manager.

**Kaci Bloemers**, Local Sales Manager.

**Larry A. Most**, General Sales Manager.

**Jim Dreistadt**, National Sales Manager.

**Shannon High-Bassalik**, News Director.

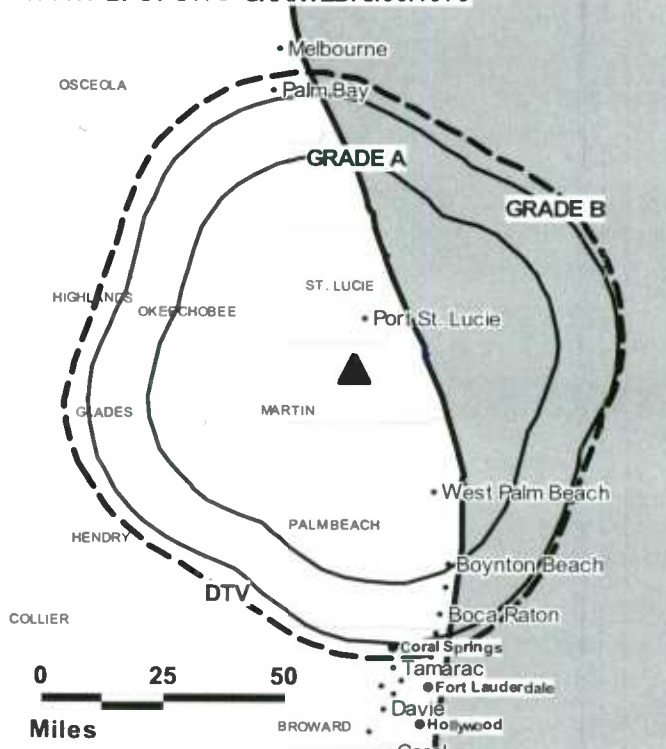
**Joe Garcia**, Chief Engineer.

**Randy Pringle**, Business Manager.

**Tracy Letize**, Program Director.

**Sarah Visimirski**, Promotion Director.

**WTVX BPCT-5175 GRANTED: 5/30/1979**



© 2006 Warren Communications News

**Kelly Hickok**, Production Manager.

**Kathy McCombs**, Traffic Manager.

**Highest 30 Sec. Rate:** \$1000.

**City of License:** Fort Pierce. **Station DMA:** West Palm Beach-Fort Pierce, FL.

**Rank:** 38.

Circulation © 2005 Nielsen. Coverage based on Nielsen study.

GrandTotal	Cable TV Households	Non-cable TV Households	Total TV Households
Estimated Station Totals *	577,630	155,100	732,730
Average Weekly Circulation (2005)	143,290	46,934	190,224
Average Daily Circulation (2005)			60,458
Station DMA Total	Cable TV Households	Non-cable TV Households	Total TV Households
Estimated Station Totals *	573,910	155,100	729,010
Average Weekly Circulation (2005)	143,007	46,934	189,941
Average Daily Circulation (2005)			60,376
Other DMA Total	Cable TV Households	Non-cable TV Households	Total TV Households
Estimated Station Totals *	3,720	0	3,720
Average Weekly Circulation (2005)	283	0	283
Average Daily Circulation (2005)			82

\*Estimated station totals are sums of the Nielsen TV and Cable TV household estimates for each county in which the station registers viewing of more than 5% as per the Nielsen Survey Methods.

**WTVX-DT**  
**Ch. 50**

**Network Service:** UPN.

**Grantee:** C-34 FCC Licensee Subsidiary LLC, 2000 K St. NW, Suite 725, Washington, DC 20006.

**Studio:** 8900 N.W. 18th Terrace, Miami, FL 33172.

**Mailing Address:** 4411 Beacon Circle, Suite 5A, West Palm Beach, FL 33407.

**Phone:** 561-686-3434. **Fax:** 561-848-9150.

**E-mail:** larry.most@wtx.com

**Web Site:** http://www.wtx.com

**Technical Facilities:** Channel No. 50 (686-692 MHz). Authorized power: 704-kw max. visual. Antenna: 1438-ft above av. terrain, 1435-ft. above ground.

Latitude	27°	07'	19"
Longitude	80°	23'	20"

**Note:** Latitude and longitude coordinates shown are based on the North American Datum of 1927 (NAD 27) as currently required by the Mass Media Bureau of the FCC.

**Ownership:** Viacom Inc. (Group Owner).

**Began Operation:** May 1, 2001. Standard Definition.

**Represented (legal):** Leventhal, Senter & Lerman PLLC.

**Represented (sales):** Millennium Sales & Marketing.

**Personnel:**

**Brien Kennedy**, Vice President & General Manager.

**Kaci Bloemers**, Local Sales Manager.

**Larry A. Most**, General Sales Manager.

**Jim Dreistadt**, National Sales Manager.

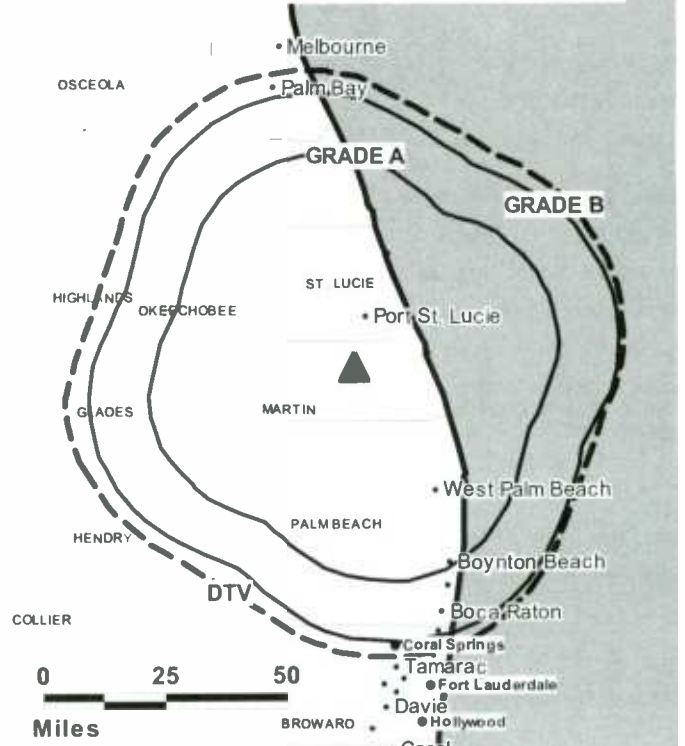
**Shannon High-Bassalik**, News Director.

**Joe A. Garcia**, Chief Engineer.

**Randy Pringle**, Business Manager.

**Tracy Letize**, Program Director.

WTVX-DT BPCDT-19991027ABY GRANTED: 1/25/2002



**Sarah Visomirski**, Promotion Director.

**Kelly Hickok**, Production Manager.

**Kathy McCombs**, Traffic Manager.

**City of License:** Fort Pierce. **Station DMA:** West Palm Beach-Fort Pierce, FL.

**Rank:** 38.

**Nielsen Data:** Not available.

# Florida — Fort Walton Beach

## WAWD Ch. 58

**Network Service:** IND.

**Licensee:** Beach TV Properties Inc., Box 9556, Panama City, FL 32417.

**Studio:** 155 Crystal Beach Dr, Suite 207, Destin, FL 32541.

**Mailing Address:** 155 Crystal Beach Dr, Suite 207, Destin, FL 32541.

**Phone:** 850-234-2773. **Fax:** 850-234-1179.

**Technical Facilities:** Channel No. 58 (734-740 MHz). Authorized power: 138-kw max. visual. Antenna: 177-ft above av. terrain, 167-ft. above ground, 184-ft. above sea level.

Latitude	30°	23'	49"
Longitude	86°	30'	27"

**Transmitter:** 140 Palmetto, Destin.

**Digital Facilities:** Channel No. 49 (680-686 MHz). Power: 39.8-kw max. visual. Antenna: 183-ft above av. terrain, 174-ft. above ground.

Latitude	30°	23'	49"
Longitude	86°	30'	27"

**FCC Digital File Number:** BPCDT-19991105AAL. Granted: March 10, 2000.

**Note:** Latitude and longitude coordinates shown are based on the North American Datum of 1927 (NAD 27) as currently required by the Mass Media Bureau of the FCC.

**Ownership:** Beach TV Properties Inc. (Group Owner).

**Began Operation:** July 1, 1998. Transfer of control to Beach TV Properties from Rainbow 58 Broadcasting (H. James Sharp) approved by FCC September 17, 1999.

**Represented (legal):** Garvey Schubert Barer.

### Personnel:

**Jud Colley**, Vice President & General Manager.

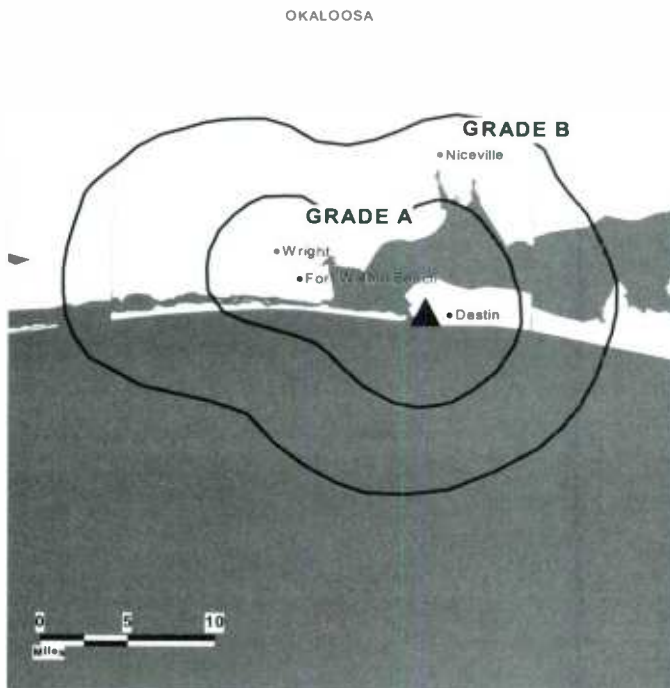
**Randy Walburg**, General Sales Manager.

**Mike Hartzog**, Chief Engineer.

**Toni Davis**, Program Director.

**Myron Hines**, Vice President, Production.

WAWD BMPCT-19941223KE GRANTED: 6/30/1998



© 2006 Warren Communications News

**Bev Copes**, Traffic Manager.

**Rates:** On request.

**City of License:** Fort Walton Beach.

**Station DMA:** Mobile, AL-Pensacola (Fort Walton Beach), FL **Rank:** 62.

**Nielsen Data:** Not available.

**WAWD-DT**

**Ch. 49**

**Network Service:** IND.

**Grantee:** Beach TV Properties Inc., Box 9556, Panama City, FL 32417.

**Studio:** 155 Crystal Beach Dr., Suite 207, Destin, FL 32541.

**Mailing Address:** 155 Crystal Beach Dr., Suite 207, Destin, FL 32541.

**Phone:** 850-234-2773. **Fax:** 850-234-1179.

**Technical Facilities:** Channel No. 49 (680-686 MHz). Authorized power: 39.8-kw max. visual. Antenna: 183-ft above av. terrain, 174-ft. above ground.

Latitude	30°	23'	49"
Longitude	86°	30'	27"

**Note:** Latitude and longitude coordinates shown are based on the North American Datum of 1927 (NAD 27) as currently required by the Mass Media Bureau of the FCC.

**Ownership:** Beach TV Properties Inc. (Group Owner).

**Began Operation:** Station operating under Special Temporary Authority at 0.619-kw max. visual; no on-air date

**Personnel:**

**Jud Colley**, Vice President & General Manager.

**Randy Walburg**, General Sales Manager.

**Mike Hartzog**, Chief Engineer.

**Toni Davis**, Program Director.

**Myron Hines**, Vice President, Production Director.

**Bev Copes**, Traffic Manager.

**City of License:** Fort Walton Beach.

**Station DMA:** Mobile, AL-Pensacola (Fort Walton Beach), FL. **Rank:** 62.

**Nielsen Data:** Not available.



**Florida — Fort Walton Beach**

**WFGX  
Ch. 35**

**Network Service:** IND.

**Licensee:** WFGX Licensee LLC, c/o Shaw Pittman LLP, KRS, 2300 N St. NW, Washington, DC 20037-1128.

**Studio:** 4990 Mobile Hwy., Pensacola, FL 32506.

**Mailing Address:** Box 12278, Pensacola, FL 32581.

**Phone:** 850-456-3333. **Fax:** 850-453-4335.

**E-mail:** joesmith@wear.sbgnet.com

**Web Site:** http://www.wfgxtv.com

**Technical Facilities:** Channel No. 35 (596-602 MHz). Authorized power: 509-kw max. visual. Antenna: 197-ft above av. terrain, 223-ft. above ground, 236-ft. above sea level.

Latitude 30° 26' 36"  
Longitude 86° 35' 56"

**Transmitter:** 105 Beach Dr., Fort Walton Beach.

**Digital Facilities:** Channel No. 50 (686-692 MHz). Power: 1000-kw max. visual, aural. Antenna: 725-ft above av. terrain, 708-ft. above ground, 733-ft. above sea level.

Latitude 30° 23' 46"  
Longitude 86° 59' 13"

**FCC Digital File Number:** BPCDT-19991229AAM. Granted: September 08, 2004.

**Note:** Latitude and longitude coordinates shown are based on the North American Datum of 1927 (NAD 27) as currently required by the Mass Media Bureau of the FCC.

**LMA:** Local marketing agreement with WEAR-TV (A), Pensacola.

**Ownership:** Sinclair Broadcast Group Inc. (Group Owner).

**Began Operation:** April 7, 1987. Sale to present owner by Television Fit for Life Inc. (Carl Scartata Jr.) approved by FCC February 24, 2004. Sale to Television Fit for Life Inc. (Carl Scartata Jr.) by Bowers Network Inc. approved by FCC March 8, 1994.

**Represented (legal):** Shaw Pittman.

**Represented (sales):** Millennium Sales & Marketing.

**Personnel:**

**Carl Leahy,** President & General Manager.

**Joe Smith,** Operations Manager.

**Deb Currie,** General Sales Manager.

**Denise Dyson,** Local Sales Manager.

**Robyn Kurpui,** Local Sales Manager.

**John Merrill,** National Sales Manager.

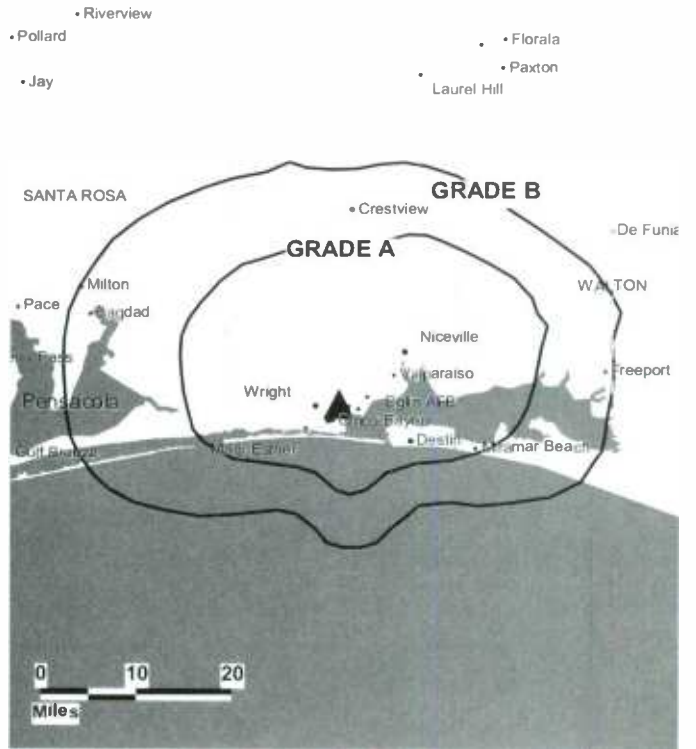
**S. Peter Neumann,** News Director.

**David Brown,** Chief Engineer.

**Sharee Rich,** Business Manager.

**Kathy Dunagan,** Promotion Director.

**WFGX BPCT-990225KE GRANTED: 3/23/00**



© 2006 Warren Communications News

**Daniel Pennington,** Creative Services Director.

**Lawanda Blunt,** Traffic Manager.

**Sue Straughn,** Public Services Director.

**Rates:** On request.

**City of License:** Fort Walton Beach.

**Station DMA:** Mobile, AL-Pensacola (Fort Walton Beach), FL. Rank: 62.

Circulation © 2005 Nielsen. Coverage based on Nielsen study.

GrandTotal	Cable TV Households	Non-cable TV Households	Total TV Households
Estimated Station Totals *	196,990	0	196,990
Average Weekly Circulation (2005)	15,244	0	15,244
Average Daily Circulation (2005)			3,131
Station DMA Total	Cable TV Households	Non-cable TV Households	Total TV Households
Estimated Station Totals *	196,990	0	196,990
Average Weekly Circulation (2005)	15,244	0	15,244
Average Daily Circulation (2005)			3,131

\*Estimated station totals are sums of the Nielsen TV and Cable TV household estimates for each county in which the station registers viewing of more than 5% as per the Nielsen Survey Methods.



## Florida — Fort Walton Beach

### WPAN Ch. 53

**Network Service:** IND.

**Licensee:** Franklin Media Inc., Box 18126, Pensacola, FL 32523.

**Studio:** 2105 W. Gregory St., Pensacola, FL 32505.

**Mailing Address:** Box 18126, Pensacola, FL 32523.

**Phone:** 850-433-1766. **Fax:** 850-433-1641.

**Technical Facilities:** Channel No. 53 (704-710 MHz). Authorized power: 3088-kw max. visual, 308-kw aural. Antenna: 722-ft above av. terrain, 686-ft. above ground, 732-ft. above sea level.

Latitude	30°	24'	09"
Longitude	86°	59'	35"

**Transmitter:** Approx. 23.2-mi. W of center of Fort Walton Beach.

**Digital Facilities:** Channel No. 40 (626-632 MHz). Power: 33.5-kw max. visual. Antenna: 718-ft above av. terrain, 692-ft. above ground.

Latitude	30°	24'	09"
Longitude	86°	59'	35"

**FCC Digital File Number:** BPCDT-19991029AGW. Granted: March 17, 2000.

**Note:** Latitude and longitude coordinates shown are based on the North American Datum of 1927 (NAD 27) as currently required by the Mass Media Bureau of the FCC.

**Ownership:** Franklin Media Inc. (Group Owner).

**Began Operation:** February 14, 1984.

**Represented (legal):** Baraff, Koerner & Olender PC.

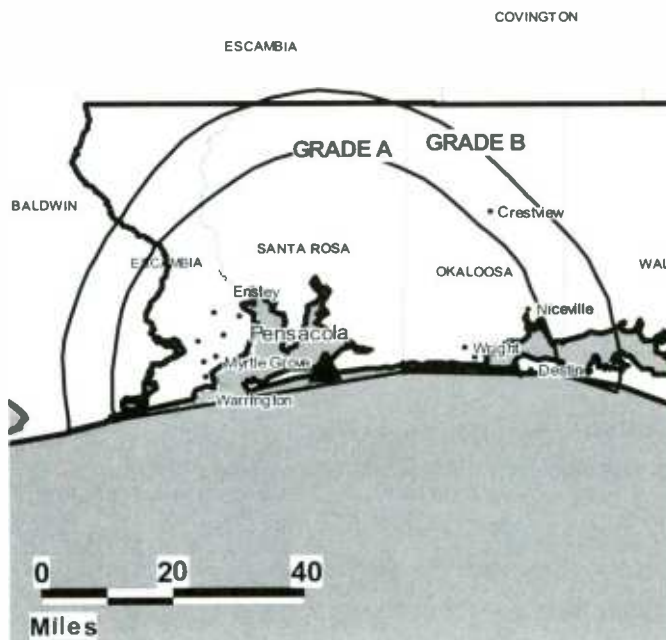
**Personnel:**

**John Franklin**, General Manager.

**Howard Smith**, Chief Engineer.

**Highest 30 Sec. Rate:** \$75.

WPAN BMPCT-19830907KE GRANTED: 11/22/1983



© 2006 Warren Communications News

**City of License:** Fort Walton Beach.

**Station DMA:** Mobile, AL-Pensacola (Fort Walton Beach), FL. **Rank:** 62.

**Nielsen Data:** Not available.

**Florida — Fort Walton Beach**

---

**WPAN-DT**

**Ch. 40**

**Network Service:** IND.

**Grantee:** Franklin Media Inc., Box 18126, Pensacola, FL 32523.

**Mailing Address:** Box 18126, Pensacola, FL 32523.

**Phone:** 850-433-1766.

**Technical Facilities:** Channel No. 40 (626-632 MHz). Authorized power: 33.5-kw max. visual. Antenna: 718-ft above av. terrain, 692-ft. above ground.

Latitude	30°	24'	09"
Longitude	86°	59'	35"

**Note:** Latitude and longitude coordinates shown are based on the North American Datum of 1927 (NAD 27) as currently required by the Mass Media Bureau of the FCC.

**Ownership:** Franklin Media Inc. (Group Owner).

**Began Operation:** Station operating under Special Temporary Authority at 0.8-kw max. visual; no on-air date

**City of License:** Fort Walton Beach.

**Station DMA:** Mobile, AL-Pensacola (Fort Walton Beach), FL. **Rank:** 62.

**Nielsen Data:** Not available.

**WCJB**  
**Ch. 20**

**Network Service:** ABC.

**Licensee:** Diversified Broadcasting Inc., 6220 N.W. 43rd St., Gainesville, FL 32653.

**Studio:** 6220 N.W. 43rd St., Gainesville, FL 32653.

**Mailing Address:** 6220 N.W. 43rd St., Gainesville, FL 32653.

**Phone:** 352-377-2020 (Gainesville); 352-368-2020 (Ocala). **Fax:** 352-371-0747.

**E-mail:** ahenning@wcjb.com

**Web Site:** http://www.wcjb.com

**Technical Facilities:** Channel No. 20 (506-512 MHz). Authorized power: 2803-kw max. & 2335-kw horizontal visual, 282-kw & 235-kw horizontal aural. Antenna: 985-ft above av. terrain, 985-ft. above ground, 1049-ft. above sea level.

Latitude 29° 32' 11"  
Longitude 82° 24' 00"

**Transmitter:** 1.35-mi. S of Wacahoota.

**Digital Facilities:** Channel No. 16 (482-488 MHz). Power: 1000-kw max. visual. Antenna: 886-ft above av. terrain, 899-ft. above ground, 965-ft. above sea level.

Latitude 29° 32' 11"  
Longitude 82° 24' 00"

**FCC Digital File Number:** BPCDT-19991101AGS. Granted: February 22, 2005.

**Note:** Latitude and longitude coordinates shown are based on the North American Datum of 1927 (NAD 27) as currently required by the Mass Media Bureau of the FCC.

**Multichannel TV Sound:** Stereo only.

**Satellite Earth Stations:** Transmitter Townsend; RCA, 4.5-meter Ku-band; Microdyne, 7-meter C-band; Andrew, 7.3-meter C-band; Microdyne, M/A-Com, Avantek receivers.

**News Services:** Florida News Network, CNN Newsource, AP, ABC NewsOne.

**Ownership:** Diversified Communications (Group Owner).

**Began Operation:** April 7, 1971. Sale to present owner by William E. Minshall approved by FCC October 12, 1976.

**Represented (sales):** Continental Television Sales.

**Represented (engineering):** Cohen, Dippell & Everist PC.

**Personnel:**

**Carolyn Barrett**, President & General Manager.

**Alan Chatman**, General Sales Manager.

**Tim Smith**, National Sales Manager.

**Adam Henning**, News Director.

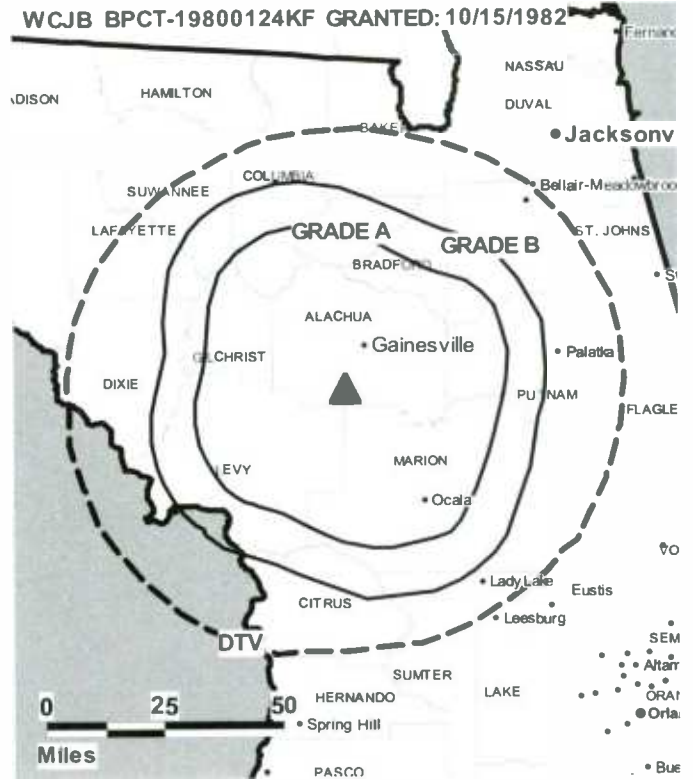
**Steve Ingram**, Engineering Director.

**Tim Hoskinson**, Controller.

**Karen Woolfstead**, Program & Promotions Director.

**Ron Bates**, Creative Services Manager.

**Patrick O'Carlis**, Traffic Manager.



© 2006 Warren Communications News

**Rates:** On request.

**City of License:** Gainesville. **Station DMA:** Gainesville, FL. **Rank:** 162.

Circulation © 2005 Nielsen. Coverage based on Nielsen study.

GrandTotal	Cable TV Households	Non-cable TV Households	Total TV Households
Estimated Station Totals *	204,110	130,770	334,880
Average Weekly Circulation (2005)	111,452	31,878	143,330
Average Daily Circulation (2005)			75,127
Station DMA Total	Cable TV Households	Non-cable TV Households	Total TV Households
Estimated Station Totals *	80,890	30,250	111,140
Average Weekly Circulation (2005)	56,578	17,283	73,861
Average Daily Circulation (2005)			42,778
Other DMA Total	Cable TV Households	Non-cable TV Households	Total TV Households
Estimated Station Totals *	123,220	100,520	223,740
Average Weekly Circulation (2005)	54,874	14,595	69,469
Average Daily Circulation (2005)			32,349

\*Estimated station totals are sums of the Nielsen TV and Cable TV household estimates for each county in which the station registers viewing of more than 5% as per the Nielsen Survey Methods.

**Florida — High Springs**

**WGFL**  
**Ch. 53**

**Network Service:** UPN, CBS.

**Licensee:** WGFL License Corp., c/o Pegasus Communications Management Co., 225 City Line Ave., Suite 200, Bala Cynwyd, PA 19004.

**Studio:** 4190 N.W. 93rd Ave., Gainesville, FL 32653.

**Mailing Address:** 4190 N.W. 93rd Ave., Gainesville, FL 32653.

**Phone:** 352-375-5300. **Fax:** 352-371-9353.

**E-mail:** tsenter@wgfl.com

**Web Site:** http://www.wgfl.com

**Technical Facilities:** Channel No. 53 (704-710 MHz). Authorized power: 5000-kw max. visual. Antenna: 912-ft above av. terrain, 915-ft. above ground, 1001-ft. above sea level.

Latitude 29° 37' 48"  
Longitude 82° 34' 24"

**Transmitter:** 2.3-mi. SE of Newberry.

**Digital Facilities:** Channel No. 28 (554-560 MHz). Power: 625-kw max. visual. Antenna: 850-ft above av. terrain, 843-ft. above ground, 929-ft. above sea level.

Latitude 29° 37' 46"  
Longitude 82° 34' 25"

**FCC Digital File Number:** BPCDT-980910KE. Granted: January 24, 2001.

**Note:** Latitude and longitude coordinates shown are based on the North American Datum of 1927 (NAD 27) as currently required by the Mass Media Bureau of the FCC.

**Ownership:** The PSC Liquidating Trust (Group Owner).

**Began Operation:** October 17, 1997. Transfer of control to The PSC Liquidating Trust by Pegasus Communications Corp. approved by FCC April 19, 2005. Involuntary transfer of control to Pegasus Satellite Communications Inc., Debtor-In-Possession approved by FCC December 27, 2004. Sale to Pegasus Communications Corp. by Budd Broadcasting Co. Inc. approved by FCC November 25, 2003.

**Represented (sales):** Petry Television Inc.

**Represented (legal):** Shaw Pittman.

**Represented (engineering):** Kessler & Gehman Associates Inc.

**Personnel:**

Todd Senter, General Manager & General Sales Manager.

Michel Michaels, Local Sales Manager.

Sandy Shores, National Sales Manager.

Terry Blakely, Chief Engineer.

Ana Bell, Business Manager.

Sue Edwards, Program Director.

Joe Grant, Marketing & Promotions Director.

Ezra Miller, Creative Services & Production Manager.

Amy Bohannon, Traffic Manager.



© 2006 Warren Communications News

**Rates:** On request.

**City of License:** High Springs. **Station DMA:** Gainesville, FL. **Rank:** 162.

Circulation © 2005 Nielsen. Coverage based on Nielsen study.

GrandTotal	Cable TV Households	Non-cable TV Households	Total TV Households
Estimated Station Totals *	80,890	34,890	115,780
Average Weekly Circulation (2005)	42,651	7,853	50,504
Average Daily Circulation (2005)			19,930
Station DMA Total	Cable TV Households	Non-cable TV Households	Total TV Households
Estimated Station Totals *	80,890	30,250	111,140
Average Weekly Circulation (2005)	42,651	7,496	50,147
Average Daily Circulation (2005)			19,907
Other DMA Total	Cable TV Households	Non-cable TV Households	Total TV Households
Estimated Station Totals *	0	4,640	4,640
Average Weekly Circulation (2005)	0	357	357
Average Daily Circulation (2005)			23

\*Estimated station totals are sums of the Nielsen TV and Cable TV household estimates for each county in which the station registers viewing of more than 5% as per the Nielsen Survey Methods.

**WGFL-DT**  
**Ch. 28**

**Network Service:** UPN, CBS.

**Grantee:** WGFL License Corp., c/o Pegasus Communications Management Co., 225 City Line Ave., Suite 200, Bala Cynwyd, PA 19004.

**Studio:** 4190 N.W. 93rd Ave., Gainesville, FL 32653.

**Mailing Address:** 4190 N.W. 93rd Ave., Gainesville, FL 32653.

**Phone:** 352-375-5300. **Fax:** 352-371-9353.

**E-mail:** tsenter@wgfl.com

**Web Site:** http://www.wgfl.com

**Technical Facilities:** Channel No. 28 (554-560 MHz). Authorized power: 625-kw max. visual. Antenna: 850-ft above av. terrain, 843-ft. above ground, 929-ft. above sea level.

Latitude	29°	37'	46"
Longitude	82°	34'	25"

**Transmitter:** 2.3-mi. SE of Newberry.

**Note:** Latitude and longitude coordinates shown are based on the North American Datum of 1927 (NAD 27) as currently required by the Mass Media Bureau of the FCC.

**Ownership:** The PSC Liquidating Trust (Group Owner).

**Began Operation:** Station operating under Special Temporary Authority at 5.47-kw max. visual; no on-air date

**Represented (sales):** Pety Television Inc.

**Represented (legal):** Shaw Pittman.

**Represented (engineering):** du Treil, Lundin & Rackley Inc.

**Personnel:**

**Todd Senter,** General Manager & General Sales Manager.

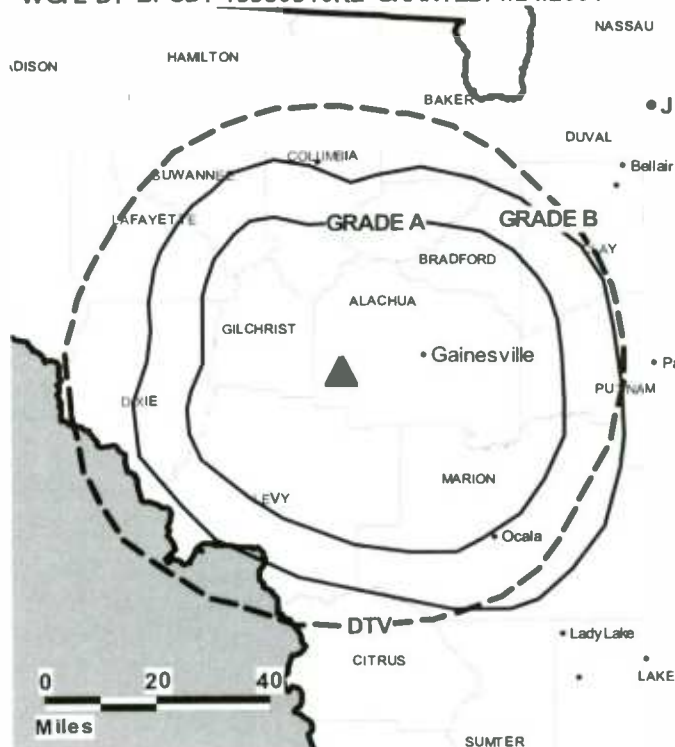
**Michel Michaels,** Local Sales Manager.

**Sandy Shores,** National Sales Manager.

**Terry Blakely,** Chief Engineer.

**Ana Bell,** Business Manager.

**-WGFL-DT BPCDT-19980910KE GRANTED: 1/24/2001**



© 2006 Warren Communications News

**Sue Edwards,** Program Manager.

**Joe Grant,** Marketing & Promotion Director.

**Ezra Miller,** Creative Services & Production Manager.

**Amy Bohannon,** Traffic Manager.

**City of License:** High Springs. **Station DMA:** Gainesville, FL. **Rank:** 162.

**Nielsen Data:** Not available.

**WAMI-DT**  
**Ch. 47**

**Network Service:** TEL.

**Licensee:** Univision Partnership of Hollywood, Florida, 1999 Avenue of the Stars, Suite 3050, Los Angeles, CA 90067.

**Studio:** 605 Lincoln Rd., Miami Beach, FL 33139.

**Mailing Address:** 605 Lincoln Rd., Miami Beach, FL 33139.

**Phone:** 305-604-6100; 212-314-7274. **Fax:** 954-435-7406.

**Technical Facilities:** Channel No. 47 (668-674 MHz). Authorized power: 575-kw max. visual. Antenna: 974-ft above av. terrain, 974-ft. above ground, 984-ft. above sea level.

Latitude	25°	59'	009"
Longitude	80°	11'	37"

**Transmitter:** 210th St. & N.W. 3rd Ave.

**Note:** Latitude and longitude coordinates shown are based on the North American Datum of 1927 (NAD 27) as currently required by the Mass Media Bureau of the FCC.

**Ownership:** Univision Communications Inc. (Group Owner).

**Began Operation:** October 15, 2002. Standard Definition.

**Represented (sales):** Millennium Sales & Marketing.

**Represented (legal):** Shaw Pittman.

**Represented (engineering):** John F. X. Browne & Associates PC.

**Personnel:**

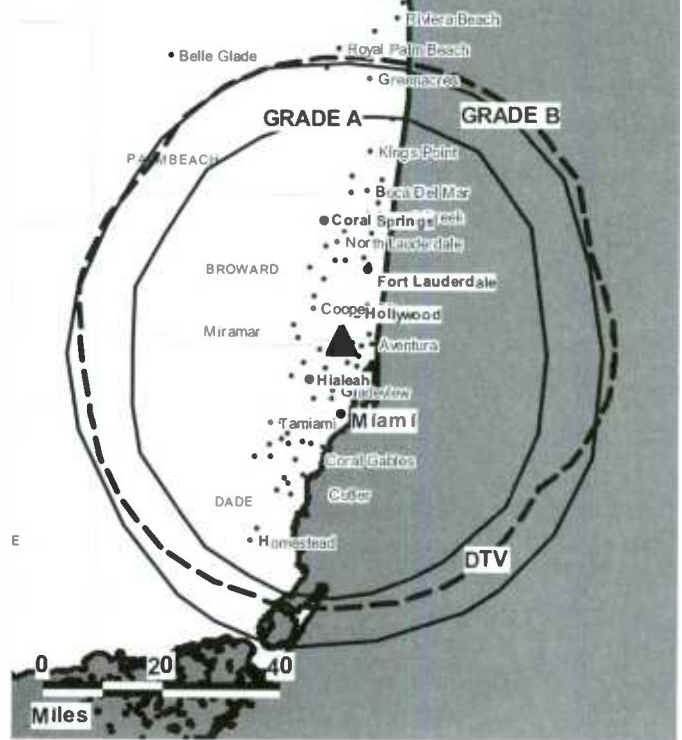
**Chuck Budt,** General Manager.

**Michael Kuszewski,** Chief Engineer.

**Steve Sloane,** Local Sales Manager.

**Susan Kawakerski,** News Director.

WAMI-DT BMPCDT-20011022AAN GRANTED: 9/6/2002



© 2006 Warren Communications News

**City of License:** Hollywood. **Station DMA:** Miami-Fort Lauderdale, FL. **Rank:** 17.

**Nielsen Data:** Not available.



**WAMI-TV**  
**Ch. 69**

**Network Service:** TEL.

**Licensee:** Univision Partnership of Hollywood, Florida, 1999 Avenue of the Stars, Suite 3050, Los Angeles, CA 90067.

**Studio:** 605 Lincoln Rd., Miami Beach, FL 33139.

**Mailing Address:** 605 Lincoln Rd., Miami Beach, FL 33139.

**Phone:** 305-604-6100. **Fax:** 954-435-7406.

**Technical Facilities:** Channel No. 69 (800-806 MHz). Authorized power: 5000-kw max. visual, 500-kw aural. Antenna: 866-ft above av. terrain, 869-ft. above ground, 866-ft. above sea level.

Latitude	25°	57'	59"
Longitude	80°	12'	33"

Holds CP for change to 1017-ft above av. terrain, 1020-ft. above ground, 1024-ft. above sea level; BPCT-960708KG.

**Transmitter:** 390 N.W. 210th St., North Miami.

**Digital Facilities:** Channel No. 47 (668-674 MHz). Power: 575-kw max. visual. Antenna: 974-ft above av. terrain, 974-ft. above ground, 984-ft. above sea level.

Latitude	25°	59'	009"
Longitude	80°	11'	37"

**Note:** Latitude and longitude coordinates shown are based on the North American Datum of 1927 (NAD 27) as currently required by the Mass Media Bureau of the FCC.

**Satellite Earth Stations:** Transmitter NEC; Paraclipse, 5-meter C-band; Comtech, 7.2-meter C-band; Pinzone, Drake receivers.

**Ownership:** Univision Communications Inc. (Group Owner).

**Began Operation:** August 10, 1988. Sale to HSN Communications approved by FCC December 1, 1988. Transfer of control to USA Broadcasting Inc. approved by FCC September 30, 1992. Transfer of control to present owner by USA Broadcasting Inc. approved by FCC May 21, 2001.

**Represented (sales):** Millennium Sales & Marketing.

**Represented (legal):** Shaw Pittman.

**Personnel:**

**Chuck Budt**, General Manager.

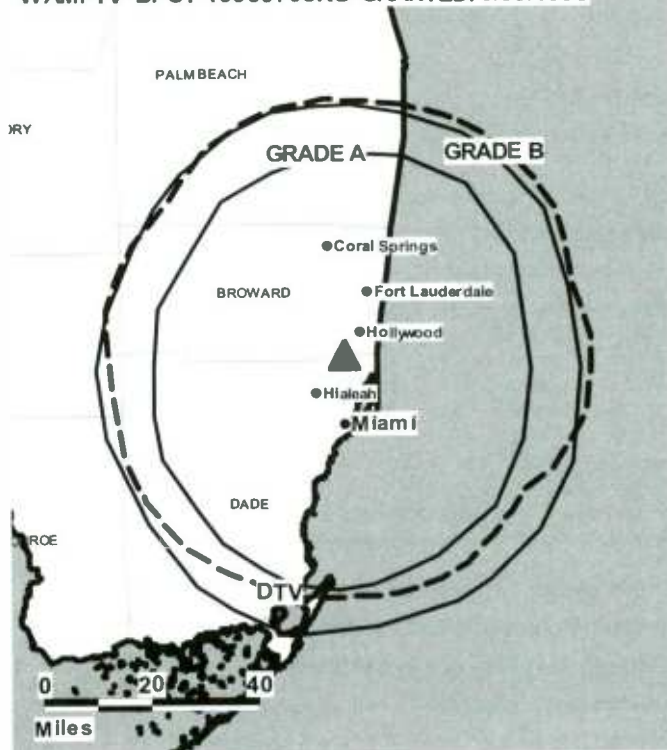
**Michael Kuszewski**, Chief Engineer.

**Susan Kawakerski**, News Director.

**Rates:** On request.

**City of License:** Hollywood. **Station DMA:** Miami-Fort Lauderdale, FL. **Rank:** 17.

**WAMI-TV BPCT-19960708KG GRANTED: 6/30/1998**



© 2006 Warren Communications News

Circulation © 2005 Nielsen. Coverage based on Nielsen study.

GrandTotal	Cable TV Households	Non-cable TV Households	Total TV Households
Estimated Station Totals *	1,047,690	415,960	1,463,650
Average Weekly Circulation (2005)	114,443	46,036	160,479
Average Daily Circulation (2005)			75,299

Station DMA Total	Cable TV Households	Non-cable TV Households	Total TV Households
Estimated Station Totals *	1,047,690	415,960	1,463,650
Average Weekly Circulation (2005)	114,443	46,036	160,479
Average Daily Circulation (2005)			75,299

\*Estimated station totals are sums of the Nielsen TV and Cable TV household estimates for each county in which the station registers viewing of more than 5% as per the Nielsen Survey Methods.

**WAWS**  
**Ch. 30**

**Network Service:** UPN, FOX.

**Licensee:** Clear Channel Broadcasting Licenses Inc., 200 E. Basse Rd., San Antonio, TX 78209.

**Studio:** 11700 Central Pkwy., Jacksonville, FL 32224.

**Mailing Address:** 11700 Central Pkwy., Jacksonville, FL 32224.

**Phone:** 904-642-3030. **Fax:** 904-642-5665.

**E-mail:** sloyd@ccjax.com

**Web Site:** http://www.wawsfox30.com

**Technical Facilities:** Channel No. 30 (566-572 MHz). Authorized power: 2820-kw max. & 759-kw horizontal visual, & 282-kw horizontal aural. Antenna: 990-ft above av. terrain, 1030-ft. above ground, 1045-ft. above sea level.

Latitude 30° 16' 52.5"  
Longitude 81° 34' 15"

Holds CP for change to 4000-kw max. visual, 1007-ft above av. terrain, 1014-ft. above ground, 1024-ft. above sea level; lat. 30° 16' 51", long. 81° 34' 12", BMPCT-20011120AAF.

**Transmitter:** 8675 Hogan Rd., Jacksonville.

**Digital Facilities:** Channel No. 32 (578-584 MHz). Power: 1000-kw max. visual. Antenna: 955-ft above av. terrain, 961-ft. above ground, 971-ft. above sea level.

Latitude 30° 16' 51"  
Longitude 81° 34' 12"

**Note:** Latitude and longitude coordinates shown are based on the North American Datum of 1927 (NAD 27) as currently required by the Mass Media Bureau of the FCC.

**Multichannel TV Sound:** Stereo only.

**Satellite Earth Stations:** Transmitter Harris; Vertex, 4.5-meter Ku-band; Scientific-Atlanta, 7-meter C-band; Scientific-Atlanta, Omni, M/A-Corn receivers.

**Ownership:** Clear Channel Communications Inc. (Group Owner).

**Began Operation:** February 15, 1981.

**Represented (sales):** Millennium Sales & Marketing.

**Represented (legal):** Cohn & Marks.

**Represented (engineering):** Evans Associates.

**Personnel:**

**Susan Adams Loyd**, Vice President & General Manager.

**Doug Crall**, Operations Director & Chief Engineer.

**Jerry Campbell**, Director of Sales.

**Marc Hefner**, General Sales Manager.

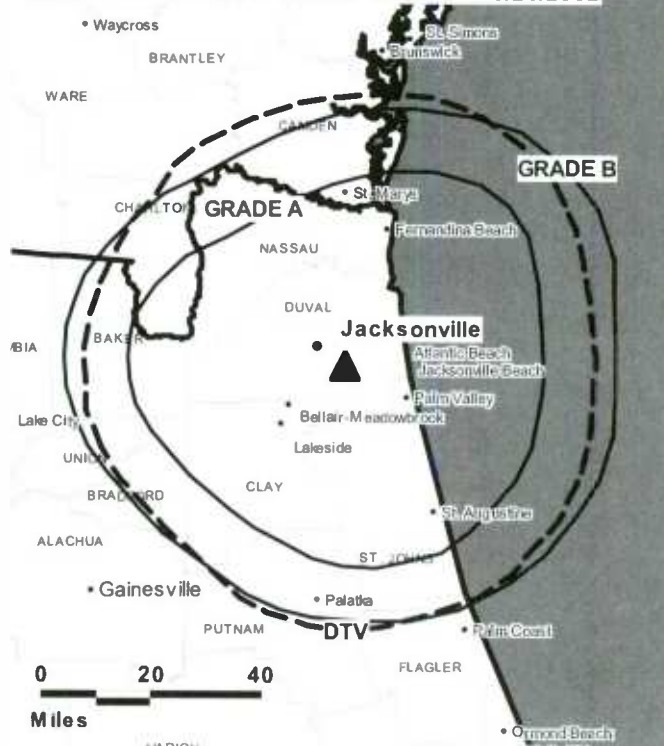
**Lunn Heider**, News Director.

**Martie Philpot**, Business Manager.

**Debbie Knight**, Program Director.

**Anne Bourdeaux**, Marketing & Community Relations Manager.

**WAWS BMPCT-20011120AAF GRANTED: 6/26/2002**



© 2006 Warren Communications News

**Buffy Walsh**, Promotion Manager.

**Tony Sotelo**, Production Manager.

**Ann Carrigan**, Sales Research Director.

**Brenda McArthur**, Traffic Manager.

**Highest 30 Sec. Rate:** \$2500.

**City of License:** Jacksonville. **Station DMA:** Jacksonville, FL. **Rank:** 52.

Circulation © 2005 Nielsen. Coverage based on Nielsen study.

GrandTotal	Cable TV Households	Non-cable TV Households	Total TV Households
Estimated Station Totals *	414,750	185,590	600,340
Average Weekly Circulation (2005)	218,056	94,787	312,843
Average Daily Circulation (2005)			110,844
Station DMA Total	Cable TV Households	Non-cable TV Households	Total TV Households
Estimated Station Totals *	414,750	185,590	600,340
Average Weekly Circulation (2005)	218,056	94,787	312,843
Average Daily Circulation (2005)			110,844

\*Estimated station totals are sums of the Nielsen TV and Cable TV household estimates for each county in which the station registers viewing of more than 5% as per the Nielsen Survey Methods.



**WJWB**  
**Ch. 17**

**Network Service:** WBN.

**Licensee:** Media General Communications, Inc., 333 E. Franklin St., Richmond, VA 23219.

**Studio:** 9117 Hogan Rd., Jacksonville, FL 32216.

**Mailing Address:** Box 17000, Jacksonville, FL 32245.

**Phone:** 904-641-1700. **Fax:** 904-641-0306.

**E-mail:** mliff@wjwb.com

**Web Site:** http://www.wjwb.com

**Technical Facilities:** Channel No. 17 (488-494 MHz). Authorized power: 4680-kw max. visual. Antenna: 997-ft above av. terrain, 978-ft. above ground, 1014-ft. above sea level.

Latitude 30° 16' 36"  
Longitude 81° 33' 47"

**Transmitter:** 9117 Hogan Rd., Jacksonville.

**Digital Facilities:** Channel No. 34 (590-596 MHz). Power: 1000-kw max. visual. Antenna: 927-ft above av. terrain, 912-ft. above ground.

Latitude 30° 16' 36"  
Longitude 81° 33' 47"

**FCC Digital File Number:** BPCDT-19991025AEM. Granted: March 26, 2001.

**Note:** Latitude and longitude coordinates shown are based on the North American Datum of 1927 (NAD 27) as currently required by the Mass Media Bureau of the FCC.

**Multichannel TV Sound:** Stereo only.

**Satellite Earth Stations:** Transmitter Harris; Andrew, 4.5-meter C-band; Vertex, 4.7-meter Ku-band; Andrew, 6.1-meter C-band; ADM, 6.1-meter C-band; Standard Communications, M/A-Com, DX Engineering, Avantek receivers.

**Ownership:** Media General Inc. (Group Owner).

**Began Operation:** February 19, 1966. Sale to present owner by Ziff-Davis Broadcasting approved by FCC October 21, 1982 (Television Digest, Vol. 21:48; 22:8, 30).

**Represented (sales):** Harrington, Righter & Parsons Inc.

**Represented (legal):** Dow, Lohnes & Albertson PLLC.

**Represented (engineering):** David Steel & Associates Inc.

**Personnel:**

Michael A. Liff, President & General Manager.

George Birnbaum, Operations Manager.

Tom Cassaro, General Sales Manager.

Mark Spencer, Local Sales Manager.

Cheri Goetze, National Sales Manager.

Mark Marshman, Engineering Supervisor.

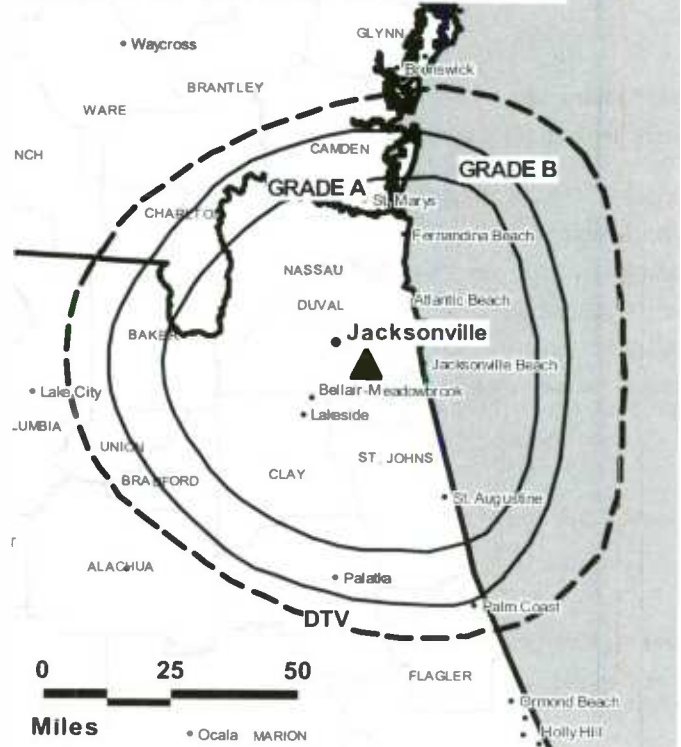
Dakota Neufville, Business Manager.

Cheri Hoch, Program Coordinator.

Jeff Halfon, Marketing Director.

Steve Christian, Promotion Producer.

**WJWB BPCT-19890814KF GRANTED: 9/29/1989**



© 2006 Warren Communications News

Dave Hall, Production Supervisor.

Traci O'Neill-Spencer, Research Director.

Jan Taylor, Traffic Manager.

**Rates:** Dn request.

**City of License:** Jacksonville. **Station DMA:** Jacksonville, FL. **Rank:** 52.

Circulation © 2005 Nielsen. Coverage based on Nielsen study.

GrandTotal	Cable TV Households	Non-cable TV Households	Total TV Households
Estimated Station Totals *	419,550	185,590	605,140
Average Weekly Circulation (2005)	147,058	71,054	218,112
Average Daily Circulation (2005)			73,875
Station DMA Total	Cable TV Households	Non-cable TV Households	Total TV Households
Estimated Station Totals *	417,890	185,590	603,480
Average Weekly Circulation (2005)	146,578	71,054	217,632
Average Daily Circulation (2005)			73,787
Other DMA Total	Cable TV Households	Non-cable TV Households	Total TV Households
Estimated Station Totals *	1,660	0	1,660
Average Weekly Circulation (2005)	480	0	480
Average Daily Circulation (2005)			88

\*Estimated station totals are sums of the Nielsen TV and Cable TV household estimates for each county in which the station registers viewing of more than 5% as per the Nielsen Survey Methods.

**WJWB-DT**  
**Ch. 34**

**Network Service:** WBN.

**Grantee:** Media General Communications, Inc., 333 E. Franklin St., Richmond, VA 23219.

**Studio:** 9117 Hogan Rd., Jacksonville, FL 32216.

**Mailing Address:** Box 17000, Jacksonville, FL 32245.

**Phone:** 904-641-1700. **Fax:** 904-641-0306.

**E-mail:** mliff@wjwb.com

**Web Site:** http://www.wjwb.com

**Technical Facilities:** Channel No. 34 (590-596 MHz). Authorized power: 1000-kw max. visual. Antenna: 927-ft above av. terrain, 912-ft. above ground.

Latitude	30°	16'	36"
Longitude	81°	33'	47"

**Transmitter:** 9117 Hogan Rd., Jacksonville.

**Note:** Latitude and longitude coordinates shown are based on the North American Datum of 1927 (NAD 27) as currently required by the Mass Media Bureau of the FCC.

**Ownership:** Media General Inc. (Group Owner).

**Began Operation:** January 29, 2002. Station operating under Special Temporary Authority at 43.7-kw max. visual.

**Personnel:**

**Michael Liff**, President & General Manager.

**George Birnbaum**, Operations Manger.

**Tom Cassaro**, General Sales Manager.

**Mark Spencer**, Local Sales Manager.

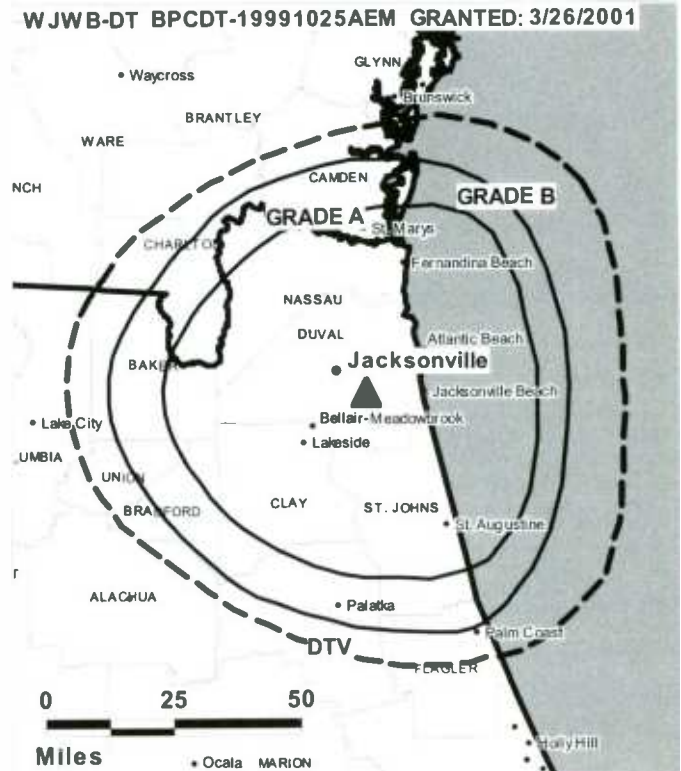
**Cheri Goetze**, National Sales Manager.

**Mark Marshman**, Engineering Supervisor.

**Dakota Neufville**, Business Manager.

**Cheri Hoch**, Program Coordinator.

**Jeff Halfon**, Marketing Director.



© 2006 Warren Communications News

**Steve Christian**, Promotion Producer.

**Dave Hall**, Production Supervisor.

**Traci O'Neill-Spencer**, Research Director.

**Jan Taylor**, Traffic Manager.

**City of License:** Jacksonville. **Station DMA:** Jacksonville, FL. **Rank:** 52.

**Nielsen Data:** Not available.



**WJXT**  
**Ch. 4**

**Network Service:** IND.

**Licensee:** Post-Newsweek Stations, Florida Inc., Box 5270, Jacksonville, FL 32247.

**Studio:** 4 Broadcast Place, Jacksonville, FL 32207.

**Mailing Address:** Box 5270, Jacksonville, FL 32247.

**Phone:** 904-399-4000. **Fax:** 904-399-1828.

**E-mail:** jbiggers@wjxt.com

**Web Site:** http://www.news4jax.com

**Technical Facilities:** Channel No. 4 (66-72 MHz). Authorized power: 100-kw visual, 20-kw aural. Antenna: 960-ft above av. terrain, 938-ft. above ground, 984-ft. above sea level.

Latitude 30° 16' 23"  
Longitude 81° 33' 13"

**Transmitter:** 9830 Anders Blvd.

**Digital Facilities:** Channel No. 42 (638-644 MHz). Power: 976-kw max. visual. Antenna: 965-ft above av. terrain, 935-ft. above ground.

Latitude 30° 16' 24"  
Longitude 81° 33' 13"

**FCC Digital File Number:** BMPCDT-20011109ACA. Granted: December 14, 2001.

**Note:** Latitude and longitude coordinates shown are based on the North American Datum of 1927 (NAD 27) as currently required by the Mass Media Bureau of the FCC.

**Multichannel TV Sound:** Stereo only.

**Satellite Earth Stations:** Transmitter Harris; Scientific-Atlanta, 4.6-meter C-band; Microdyne, 5-meter Ku-band; SatCom, 7-meter C-band; Scientific-Atlanta, Microdyne, DX Engineering receivers.

**SNG Mobile Dish:** Andrew, 3.7-meter Ku-band.

**News Services:** Reuters TV, Florida News Network, CBS Newspath, AP.

**Ownership:** Post-Newsweek Stations Inc. (Group Owner).

**Began Operation:** September 15, 1949. Sale to present owner by Edward L. Norton, Frank King & Glenn Marshall Jr. approved by FCC January 1953 (Television Digest, Vol. 8:51; 9:1, 5).

**Represented (sales):** MMT Sales Inc.

**Represented (legal):** Covington & Burling.

**Represented (engineering):** Denny & Associates PC.

**Personnel:**

**Larry Blackerby,** Vice President & General Manager.

**Ann Pace-Sulton,** Program & Station Manager.

**Tina Schultz,** Operations Manager.

**John Rafferty,** General Sales Manager.

**Tom Becker,** National Sales Manager.

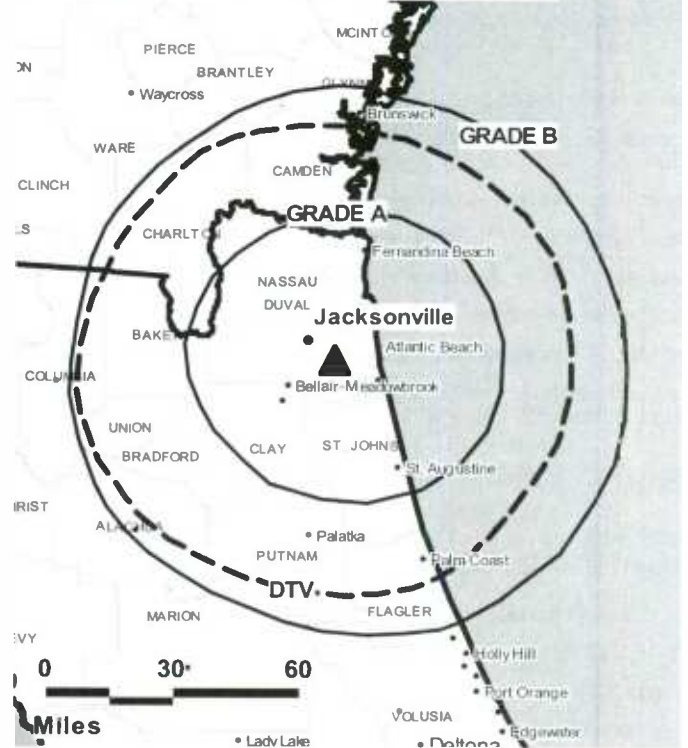
**Susan Hagaman,** Local Sales Manager.

**Mo Ruddy,** News Director.

**Jim Biggers,** Chief Engineer.

**Sandy Graver,** Business Affairs Director.

**WJXT BPCT-19850222KF GRANTED: 4/18/1985**



© 2006 Warren Communications News

**Rusty Wolfe,** Promotion Manager.

**Nancy Tillman,** Design & Production Director.

**Tracey Gaffney,** Community Service Director.

**Highest 30 Sec. Rate:** \$5000.

**City of License:** Jacksonville. **Station DMA:** Jacksonville, FL. **Rank:** 52.

Circulation © 2005 Nielsen. Coverage based on Nielsen study.

GrandTotal	Cable TV Households	Non-cable TV Households	Total TV Households
Estimated Station Totals *	505,000	188,550	693,550
Average Weekly Circulation (2005)	256,596	97,400	353,996
Average Daily Circulation (2005)			167,405
Station DMA Total	Cable TV Households	Non-cable TV Households	Total TV Households
Estimated Station Totals *	417,890	185,590	603,480
Average Weekly Circulation (2005)	239,097	97,181	336,278
Average Daily Circulation (2005)			163,126
Other DMA Total	Cable TV Households	Non-cable TV Households	Total TV Households
Estimated Station Totals *	87,110	2,960	90,070
Average Weekly Circulation (2005)	17,499	219	17,718
Average Daily Circulation (2005)			4,279

\* Estimated station totals are sums of the Nielsen TV and Cable TV household estimates for each county in which the station registers viewing of more than 5% as per the Nielsen Survey Methods.



**WJXT-DT**  
**Ch. 42**

**Network Service:** IND.

**Licensee:** Post-Newsweek Stations Florida Inc., 4 Broadcast Place, Jacksonville, FL 32207.

**Studio:** 4 Broadcast Place, Jacksonville, FL 32207.

**Mailing Address:** Box 5270, Jacksonville, FL 32247.

**Phone:** 904-399-4000. **Fax:** 904-399-1828.

**E-mail:** jbiggers@wjxt.com

**Web Site:** <http://www.news4jax.com>

**Technical Facilities:** Channel No. 42 (638-644 MHz). Authorized power: 976-kw max. visual. Antenna: 965-ft above av. terrain, 935-ft. above ground.

Latitude	30°	16'	24"
Longitude	81°	33'	13"

**Note:** Latitude and longitude coordinates shown are based on the North American Datum of 1927 (NAD 27) as currently required by the Mass Media Bureau of the FCC.

**Multichannel TV Sound:** Stereo only.

**SNG Mobile Dish:** Frontline, 2.4-meter Ku-band.

**Ownership:** Post-Newsweek Stations Inc. (Group Owner).

**Began Operation:** April 15, 2002. High Definition.

**Represented (sales):** MMT Sales Inc.

**Represented (legal):** Covington & Burling.

**Personnel:**

**Larry Blackerby**, Vice President & General Manager.

**Ann Pace-Sutton**, Program & Station Manager.

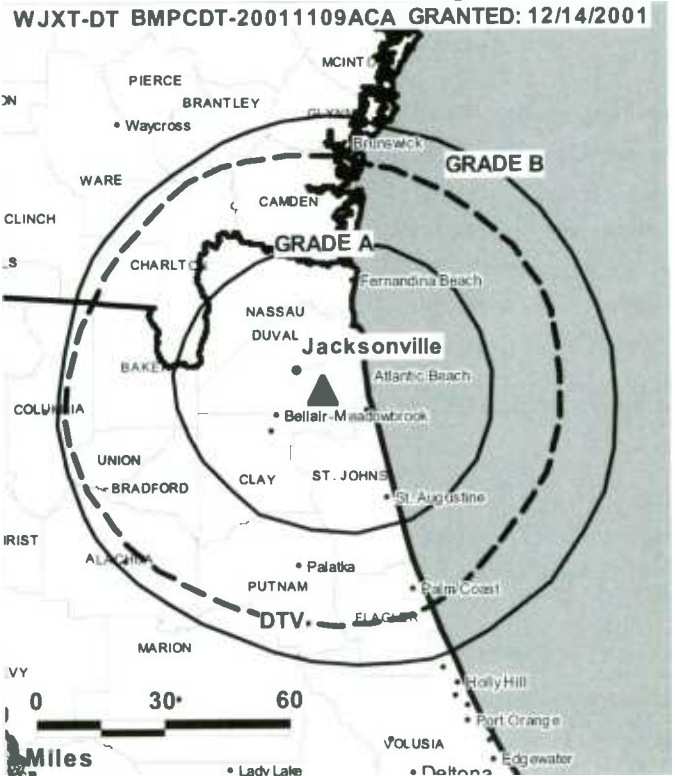
**Tina Schultz**, Operations Manager.

**John Rafferty**, General Sales Manager.

**Susan Hagaman**, Local Sales Manager.

**Tom Becker**, National Sales Manager.

**Mo Ruddy**, News Director.



© 2006 Warren Communications News

**Jim Biggers**, Chief Engineer.

**Sandy Graver**, Business Affairs Director.

**Rusty Wolfe**, Promotion Director.

**Nancy Tillman**, Design & Production Manager.

**Tracey Gaffney**, Community Service Director.

**City of License:** Jacksonville. **Station DMA:** Jacksonville, FL. **Rank:** 52.

**Nielsen Data:** Not available.

**WTEV-DT**  
**Ch. 19**

**Network Service:** CBS.

**Licensee:** Clear Channel Broadcasting Inc., 200 Concord Plaza, Suite 600, San Antonio, TX 78216.

**Studio:** 11700 Central Pkwy., Jacksonville, FL 32224.

**Mailing Address:** 11700 Central Pkwy., Jacksonville, FL 32224.

**Phone:** 904-642-3030. **Fax:** 904-642-5665.

**E-mail:** sloyd@ccjax.com

**Web Site:** <http://www.cbs47.com>

**Technical Facilities:** Channel No. 19 (500-506 MHz). Authorized power: 1000-kw max. visual. Antenna: 915-ft above av. terrain, 909-ft. above ground.

Latitude	30°	16'	35"
Longitude	81°	33'	58"

Holds CP for change to 30-kw max. visual, 935-ft above av. terrain, 837-ft. above ground, 1342-ft. above sea level; BMPCDT-20020102AAJ.

**Note:** Latitude and longitude coordinates shown are based on the North American Datum of 1927 (NAD 27) as currently required by the Mass Media Bureau of the FCC.

**Ownership:** Clear Channel Communications Inc. (Group Owner).

**Began Operation:** October 29, 2002. High Definition.

**Represented (sales):** Millennium Sales & Marketing.

**Personnel:**

**Susan Adams Loyd**, Vice President & General Manager.

**Doug Crail**, Engineering & Operations Director.

**Jerry Campbell**, Director of Sales.

**Jack Potter**, Local Sales Manager.

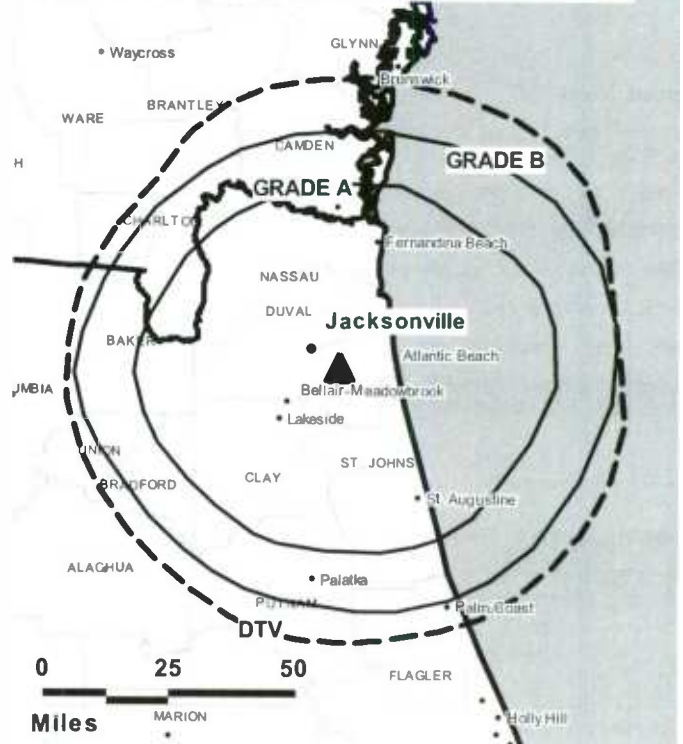
**Stan Davis**, National Sales Manager.

**Colin Gaston**, National Sales Manager.

**Lynn Heider**, News Director.

**Martie Philpot**, Business Manager.

WTEV-DT BMPCDT-20020102AAJ GRANTED: 4/8/2002



© 2006 Warren Communications News

**Debbie Knight**, Program Director.

**Buffy Walsh**, Promotions Manager.

**Tony Soltelo**, Production Manager.

**Ann Carrigan**, Research Director.

**Brenda McArthur**, Traffic Manager.

**City of License:** Jacksonville. **Station DMA:** Jacksonville, FL. **Rank:** 52.

**Nielsen Data:** Not available.

**WTEV-TV**  
**Ch. 47**

**Network Service:** CBS.

**Licensee:** Clear Channel Broadcasting Inc., 200 Concord Plaza, Suite 600, San Antonio, TX 78216.

**Studio:** 11700 Central Pkwy., Jacksonville, FL 32224.

**Mailing Address:** 11700 Central Pkwy., Jacksonville, FL 32224.

**Phone:** 904-642-3030. **Fax:** 904-642-5665.

**E-mail:** sloyd@ccjax.com

**Web Site:** http://www.cbs47.com

**Technical Facilities:** Channel No. 47 (668-674 MHz). Authorized power: 5000-kw max. visual, 500-kw aural. Antenna: 981-ft above av. terrain, 974-ft. above ground, 1001-ft. above sea level.

Latitude 30° 16' 34"  
Longitude 81° 33' 58"

**Transmitter:** Hogan Rd., Jacksonville.

**Digital Facilities:** Channel No. 19 (500-506 MHz). Power: 1000-kw max. visual. Antenna: 915-ft above av. terrain, 909-ft. above ground.

Latitude 30° 16' 35"  
Longitude 81° 33' 58"

**Note:** Latitude and longitude coordinates shown are based on the North American Datum of 1927 (NAD 27) as currently required by the Mass Media Bureau of the FCC.

**Satellite Earth Station:** Transmitter Harris; DH Satellite, 3.7-meter; Microdyne, Agile Omni receivers.

**Ownership:** Clear Channel Communications Inc. (Group Owner).

**Began Operation:** August 1, 1980. Sale to present owner by MGA Broadcasting Co. Inc. approved by FCC March 31, 2000. Sale to MGA Broadcasting Co. Inc. by R.D.S. Broadcasting Inc. approved by FCC May 13, 1997. Sale to R.D.S. Broadcasting Inc. by Krypton Broadcasting Inc. approved by FCC August 15, 1995 (Television Digest, Vol. 34:31, 42; 35:40). Sale to Krypton by Thomas R. & Frank McGeehee approved by FCC June 19, 1990.

**Represented (sales):** Millennium Sales & Marketing.

**Represented (legal):** Gammon & Grange PC.

**Personnel:**

**Susan Adams-Loyd**, Vice President & General Manager.

**Doug Crall**, Engineering & Operations Director.

**Jerry Campbell**, Director of Sales.

**Jack Potter**, Local Sales Manager.

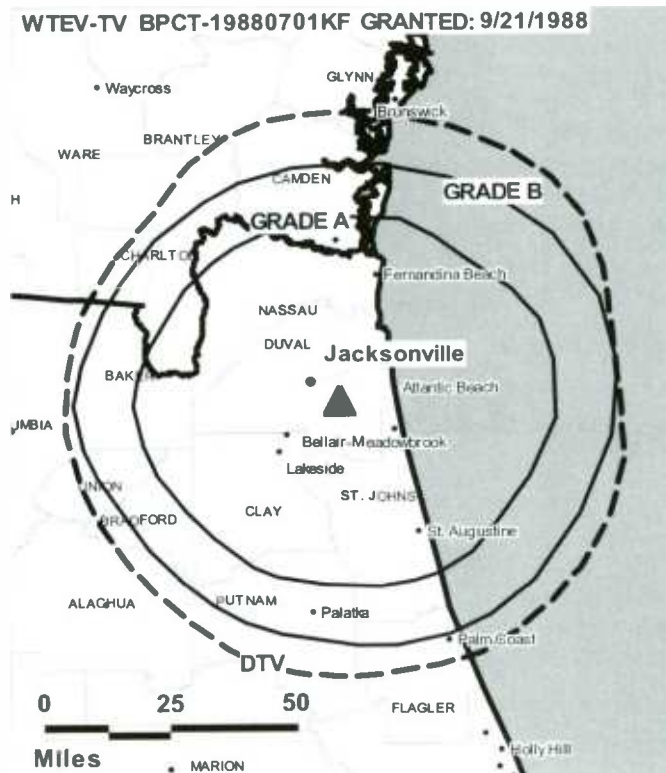
**Colin Gaston**, National Sales Manager.

**Stan Davis**, National Sales Manager.

**Lynn Heider**, News Director.

**Martie Philpot**, Business Manager.

**Debbie Knight**, Program Director.



**Buffy Walsh**, Promotions Manager.

**Tony Sottelo**, Production Manager.

**Ann Carrigan**, Research Director.

**Brenda McArthur**, Traffic Manager.

**Highest 30 Sec. Rate:** \$1800.

**City of License:** Jacksonville. **Station DMA:** Jacksonville, FL. **Rank:** 52.

Circulation © 2005 Nielsen. Coverage based on Nielsen study.

GrandTotal	Cable TV Households	Non-cable TV Households	Total TV Households
Estimated Station Totals *	417,890	185,590	603,480
Average Weekly Circulation (2005)	263,695	107,518	371,213
Average Daily Circulation (2005)			170,704
Station DMA Total	Cable TV Households	Non-cable TV Households	Total TV Households
Estimated Station Totals *	417,890	185,590	603,480
Average Weekly Circulation (2005)	263,695	107,518	371,213
Average Daily Circulation (2005)			170,704

\*Estimated station totals are sums of the Nielsen TV and Cable TV household estimates for each county in which the station registers viewing of more than 5% as per the Nielsen Survey Methods.

**WTLV**  
**Ch. 12**

**Network Service:** NBC.

**Licensee:** Multimedia Holdings Corp., 1101 N. Central Ave., Phoenix, AZ 85004.

**Studio:** 1070 E. Adams St., Jacksonville, FL 32202.

**Mailing Address:** Box TV12, Jacksonville, FL 32202.

**Phone:** 904-354-1212. **Fax:** 904-354-3299.

**E-mail:** ktonning@firstcoastnews.com

**Web Site:** http://www.firstcoastnews.com

**Technical Facilities:** Channel No. 12 (204-210 MHz). Authorized power: 316-kw visual, 60-kw aural. Antenna: 970-ft above av. terrain, 999-ft. above ground, 1049-ft. above sea level.

Latitude 30° 16' 23"  
Longitude 81° 33' 13"

**Transmitter:** 9830 Anders Blvd.

**Digital Facilities:** Channel No. 13 (210-216 MHz). Power: 25-kw visual. Antenna: 1017-ft above av. terrain, 986-ft. above ground, 1036-ft. above sea level.

Latitude 30° 16' 24"  
Longitude 81° 33' 13"

**FCC Digital File Number:** BMPCDT-20000501ADK. Granted: February 05, 2001.

**Note:** Latitude and longitude coordinates shown are based on the North American Datum of 1927 (NAD 27) as currently required by the Mass Media Bureau of the FCC.

**Multichannel TV Sound:** Stereo only.

**Satellite Earth Stations:** Vertex, 3.6-meter; Vertex, 4.5-meter; Andrew, 4.5-meter; Andrew, 7-meter; Satcom Technologies, 9.2-meter; Scientific-Atlanta, M/A-Com, Avcom, Avantek receivers.

**SNG Mobile Dish:** Andrew, 2.4-meter Ku-band.

**News Services:** NBC News Channel, AP.

**Ownership:** Gannett Broadcasting Group (Group Owner).

**Began Operation:** September 1, 1957. Interim operating authority for Ch. 12 was approved by January 9, 1969; operation by Ch. 12 of Jacksonville began April 1, 1969. Transfer of control to Harte-Hanks Newspapers approved by FCC March 27, 1975 (Television Digest, Vol. 14:34; 15:7). Sale to Gannett Co. by Harte-Hanks approved by FCC January 22, 1988 (Vol. 27:49; 28:6).

**Represented (sales):** Blair Television.

**Represented (legal):** Wiley, Rein & Fielding.

**Represented (engineering):** Lohnes & Culver.

**Personnel:**

**Kenneth Tanning,** President & General Manager.

**Jess Sessoms,** General Sales Manager.

**Brad Raney,** Local Sales Manager.

**Sam Foley,** National Sales Manager.

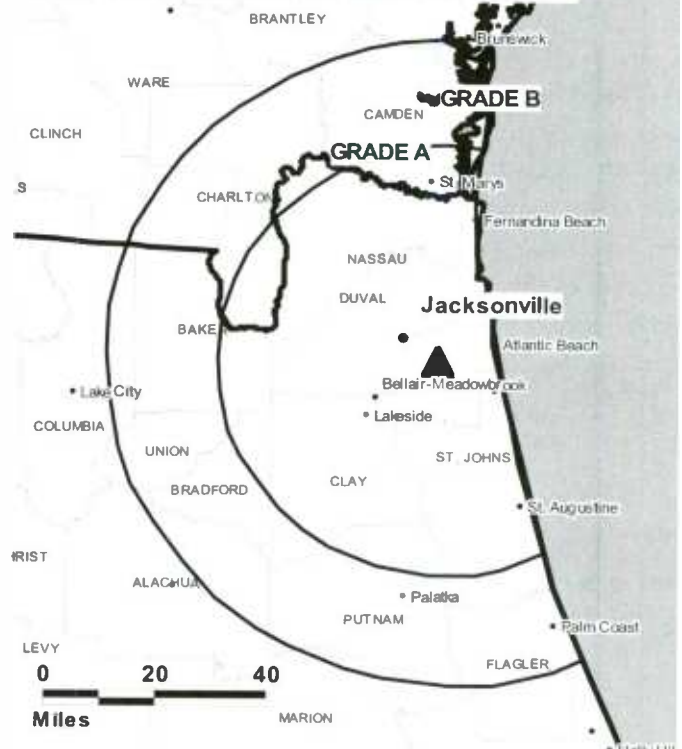
**Mike McCormick,** News Director.

**Bishop Ellison,** Vice President, Engineering.

**Rhonda McVey,** Business Manager.

**Bonnie Solloway,** Marketing & Program Manager.

**WTLV BMPCT-19850307KE GRANTED: 4/18/1985**



© 2006 Warren Communications News

**Mike Baer,** Production Manager.

**Linda Mock,** Systems, Research & Traffic Manager.

**Glenn Sebold,** Creative Services Director.

**Highest 30 Sec. Rate:** \$18,000.

**City of License:** Jacksonville. **Station DMA:** Jacksonville, FL. **Rank:** 52.

Circulation © 2005 Nielsen. Coverage based on Nielsen study.

GrandTotal	Cable TV Households	Non-cable TV Households	Total TV Households
Estimated Station Totals *	426,550	201,210	627,760
Average Weekly Circulation (2005)	296,275	122,732	419,007
Average Daily Circulation (2005)			230,017
Station DMA Total	Cable TV Households	Non-cable TV Households	Total TV Households
Estimated Station Totals *	417,890	185,590	603,480
Average Weekly Circulation (2005)	295,173	121,639	416,812
Average Daily Circulation (2005)			229,532
Other DMA Total	Cable TV Households	Non-cable TV Households	Total TV Households
Estimated Station Totals *	8,660	15,620	24,280
Average Weekly Circulation (2005)	1,102	1,093	2,195
Average Daily Circulation (2005)			485

\*Estimated station totals are sums of the Nielsen TV and Cable TV household estimates for each county in which the station registers viewing of more than 5% as per the Nielsen Survey Methods.

**WTLV-DT**  
**Ch. 13**

**Network Service:** NBC.

**Licensee:** Multimedia Holdings Corp., 1101 N. Central Ave., Phoenix, AZ 85004.

**Studio:** 1070 E. Adams St., Jacksonville, FL 32202.

**Mailing Address:** Box TV12, Jacksonville, FL 32202.

**Phone:** 904-354-1212. **Fax:** 904-354-3299.

**E-mail:** ktonning@firstcoastnews.com

**Web Site:** <http://www.firstcoastnews.com>

**Technical Facilities:** Channel No. 13 (210-216 MHz). Authorized power: 25-kw visual.  
Antenna: 1017-ft above av. terrain, 986-ft. above ground, 1036-ft. above sea level.

Latitude	30°	16'	24"
Longitude	81°	33'	13"

**Note:** Latitude and longitude coordinates shown are based on the North American Datum of 1927 (NAD 27) as currently required by the Mass Media Bureau of the FCC.

**Ownership:** Gannett Broadcasting Group (Group Owner).

**Began Operation:** April 17, 2000. Standard Definition.

**Represented (sales):** Blair Television.

**Personnel:**

**Kenneth Tinning**, President & General Manager.

**Jess Sessoms**, General Sales Manager.

**Brad Raney**, Local Sales Manager.

**Sam Foley**, National Sales Manager.

**Mike McCormick**, News Director.

**Bishop Ellison**, Vice President, Engineering.

**Rhonda McVey**, Business Manager.

**Bonnie Solloway**, Marketing & Program Director.

**Mike Baer**, Production Manager.

**Linda Mock**, Systems, Research & Traffic Manager.

**Glenn Sebold**, Creative Services Director.

**Rates:** On request.

**City of License:** Jacksonville. **Station DMA:** Jacksonville, FL. **Rank:** 52.

**Nielsen Data:** Not available.



**WDLP-TV**  
 (formerly WSBS-TV)  
**Ch. 22**

**Network Service:** IND.

**Licensee:** WDLP Broadcasting Co. LLC, c/o Robert Lewis Thompson, 5028 Wisconsin Ave. NW, Suite 301, Washington, DC 20016.

**Studio:** 527 Southard St., Key West, FL 33040.

**Mailing Address:** 527 Southard St., Key West, FL 33040.

**Phone:** 305-296-4969. **Fax:** 305-296-1669.

**E-mail:** wdlpeye@aol.com

**Web Site:** http://www.wdlptv.com

**Technical Facilities:** Channel No. 22 (518-524 MHz). Authorized power: 519-kw max. visual. Antenna: 203-ft above av. terrain, 187-ft. above ground, 203-ft. above sea level.

Latitude 24° 33' 18"  
 Longitude 81° 48' 07"

**Transmitter:** 527 Southard St., Key West.

**Digital Facilities:** Channel No. 3 (60-66 MHz) Power: 1-kw visual. Antenna: 203-ft above av. terrain, 193-ft. above ground, 203-ft. above sea level.

Latitude 24° 33' 18"  
 Longitude 81° 48' 07"

**FCC Digital File Number:** BPCDT-19991029AHV. Granted: March 30, 2000.

**Note:** Latitude and longitude coordinates shown are based on the North American Datum of 1927 (NAD 27) as currently required by the Mass Media Bureau of the FCC.

**LMA:** Local marketing agreement with WFOR-TV (C), Miami.

**Ownership:** De La Pena Family Trust (Group Owner).

**Began Operation:** June 15, 1993. Sale pendts to Mega Media Holdings Inc. Sale to present owner by WEYS Television Corp. approved by FCC January 15, 2003. Proposed sale from WEYS Television Corp. to Televerde Communications LP was dismissed by FCC May 14, 1998.

**Represented (legal):** Smithwick & Belendiuk PC.

**Personnel:**


**Penny Drucker,** Chief Executive Officer.

**Oscar Ibarra,** General Manager.

**David Drucker,** Business Manager.

**Highest 30 Sec. Rate:** \$120.

WDLP-TV BPCT-198703319K GRANTED: 1/20/1988



© 2006 Warren Communications News

**City of License:** Key West. **Station DMA:** Miami-Fort Lauderdale, FL. **Rank:** 17.

Circulation © 2005 Nielsen. Coverage based on Nielsen study.

GrandTotal	Cable TV Households	Non-cable TV Households	Total TV Households
Estimated Station Totals *	516,800	0	516,800
Average Weekly Circulation (2005)	34,626	0	34,626
Average Daily Circulation (2005)			11,886

Station DMA Total	Cable TV Households	Non-cable TV Households	Total TV Households
Estimated Station Totals *	516,800	0	516,800
Average Weekly Circulation (2005)	34,626	0	34,626
Average Daily Circulation (2005)			11,886

\*Estimated station totals are sums of the Nielsen TV and Cable TV household estimates for each county in which the station registers viewing of more than 5% as per the Nielsen Survey Methods



**WGEN-DT**  
**Ch. 12**

**Network Service:** IND.

**Licensee:** Sonia Licensed Subsidiary LLC, c/o Robert Lewis Thompson, 5028 Wisconsin Ave. NW, Suite 301, Washington, DC 20016.

**Studio:** 16502 N.W. 52nd Ave., Miami, FL 33014.

**Mailing Address:** 5200 N.W. 43rd St., Gainesville, FL 32606.

**Phone:** 352-395-5204. **Fax:** 305-621-5181.

**E-mail:** jcbailie@aol.com

**Technical Facilities:** Channel No. 12 (204-210 MHz). Authorized power: 0.206-kw visual, aural. Antenna: 183-ft above av. terrain, 172-ft. above ground, 183-ft. above sea level.

Latitude	24°	33'	18"
Longitude	81°	48'	05"

**Note:** Latitude and longitude coordinates shown are based on the North American Datum of 1927 (NAD 27) as currently required by the Mass Media Bureau of the FCC.

**Ownership:** De La Pena Family Trust (Group Owner).

**Began Operation:** Operational; no on-air date.

**Represented (legal):** Smithwick & Belendiuk PC.

**Personnel:**

**John C. Bailie**, General Manager & General Sales Manager.

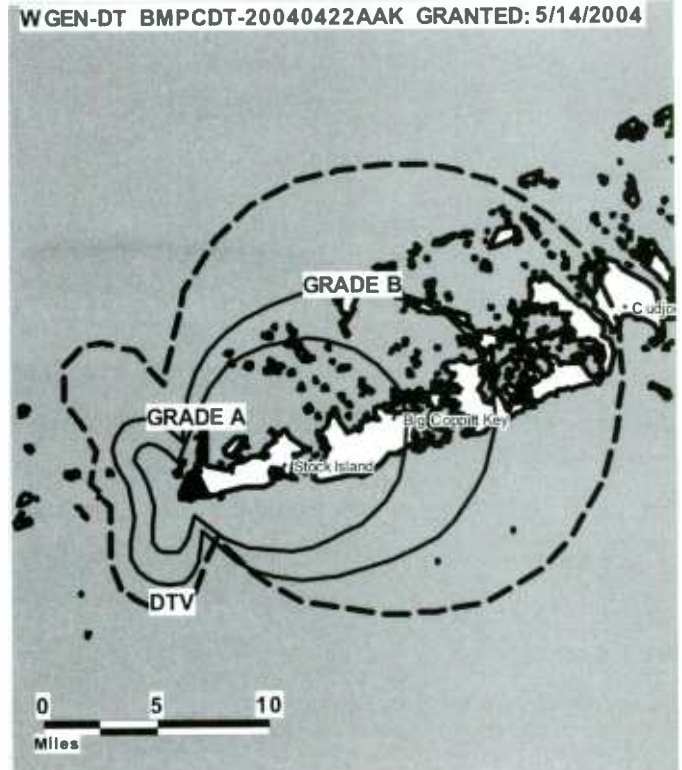
**Charise James**, Station Manager.

**John F. Bailie**, National Sales Manager.

**Ray Ball**, Chief Engineer.

**Marco Alvaranga**, Station & Programming Manager.

**Lina Dugue**, Traffic Manager.



© 2006 Warren Communications News

**City of License:** Key West. **Station DMA:** Miami-Fort Lauderdale, FL. **Rank:** 17.

**Nielsen Data:** Not available.

**WGEN-TV**  
**(formerly WWTU)**  
**Ch. 8**

**Network Service:** IND.

**Licensee:** Sonia Licensed Subsidiary LLC, c/o Robert Lewis Thompson, 5028 Wisconsin Ave. NW, Suite 301, Washington, DC 20016.

**Studio:** 16502 N.W. 52nd Ave., Miami, FL 33014.

**Mailing Address:** 16502 N.W. 52nd Ave., Miami, FL 33014.

**Phone:** 305-621-3688. **Fax:** 305-621-5181.

**E-mail:** jcbailie@aol.com

**Web Site:** <http://www.wgentv.com>

**Technical Facilities:** Channel No. 8 (180-186 MHz). Authorized power: 2.65-kw visual, aural. Antenna: 179-ft above av. terrain, 168-ft. above ground, 183-ft. above sea level.

Latitude	24°	33'	18"
Longitude	81°	48'	05"

**Digital Facilities:** Channel No. 12 (204-210 MHz). Power: 0.206-kw visual, aural. Antenna: 183-ft above av. terrain, 172-ft. above ground, 183-ft. above sea level.

Latitude	24°	33'	18"
Longitude	81°	48'	05"

**FCC Digital File Number:** BPCDT-19991029AHR. Granted: May 14, 2004.

**Note:** Latitude and longitude coordinates shown are based on the North American Datum of 1927 (NAD 27) as currently required by the Mass Media Bureau of the FCC.

**Ownership:** De La Pena Family Trust (Group Owner).

**Began Operation:** May 26, 1996. Sale to present owner by Hispanic Keys Broadcasting Corp. approved by FCC March 11, 2004. Sale to Azteca Miami LLC (Pappas Telecasting Companies) approved by FCC January 12, 2001, but never consummated. Sale to Florida Keys Educational Broadcasters Inc. dismissed by FCC February 13, 1995.

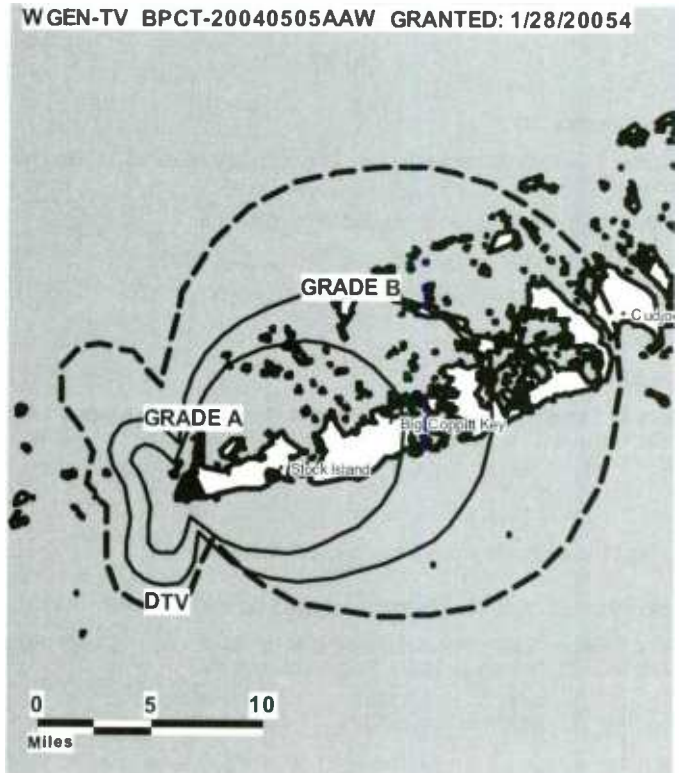
**Represented (legal):** Smithwick & Belendiuk PC.

**Represented (engineering):** Kessler & Gehman Associates Inc.

**Personnel:**

**John C. Bailie**, General Manager.

**Charise James**, Station Manager.



© 2006 Warren Communications News

**John C. Bailie**, General Sales Manager.

**John F. Bailie**, National Sales Manager.

**Ray Ball**, Chief Engineer.

**Marco Alvarenga**, Station & Programming Manager.

**Lina Duque**, Traffic Manager.

**Highest 30 Sec. Rate:** \$240.

**City of License:** Key West. **Station DMA:** Miami-Fort Lauderdale, FL. **Rank:** 17.

**Nielsen Data:** Not available.

**WPXP**  
**Ch. 67**

**Network Service:** PAX.

**Licensee:** Paxson West Palm Beach License Inc., 601 Clearwater Park Rd., West Palm Beach, FL 33401-6233.

**Studio:** 1100 Banyan Blvd., West Palm Beach, FL 33401.

**Mailing Address:** 1100 Banyan Blvd., West Palm Beach, FL 33401.

**Phone:** 561-653-5653; 561-682-3453. **Fax:** 561-653-5711.

**E-mail:** dmlane@scripps.com

**Web Site:** http://www.pax.net

**Technical Facilities:** Channel No. 67 (788-794 MHz). Authorized power: 5000-kw max. visual. Antenna: 420-ft above av. terrain, 411-ft. above ground, 429-ft. above sea level.

Latitude 26° 45' 47"  
Longitude 80° 12' 19"

Holds CP for change to 4000-kw max. visual; BMPCT-980210KE.

**Transmitter:** S of Canal Rd., 0.7-mi. E of Acreage Subdivision, West Palm Beach.

**Digital Facilities:** Channel No. 36 (602-608 MHz). Power: 1000-kw max. visual. Antenna: 1305-ft above av. terrain, 1302-ft. above ground.

Latitude 26° 35' 20"  
Longitude 80° 12' 44"

**FCC Digital File Number:** BPCDT-19991027ADA. Granted: April 09, 2003.

**Note:** Latitude and longitude coordinates shown are based on the North American Datum of 1927 (NAD 27) as currently required by the Mass Media Bureau of the FCC.

**LMA:** Local marketing agreement with WPTV (N), West Palm Beach.

**Ownership:** Paxson Communications Corp. (Group Owner).

**Began Operation:** August 30, 1999. Betty D. Lidsky sold 90% interest to Paxson Communications Corp. FCC approved transfer May 21, 1998. Paxson Communications Corp. bought out Betty D. Lidsky's share in 2001.

**Represented (legal):** Dow, Lohnes & Albertson PLLC.

**Represented (engineering):** Lohnes & Culver.

**Personnel:**

**Brian Lawlor**, General Manager.

**Donna Lane**, General Sales Manager.

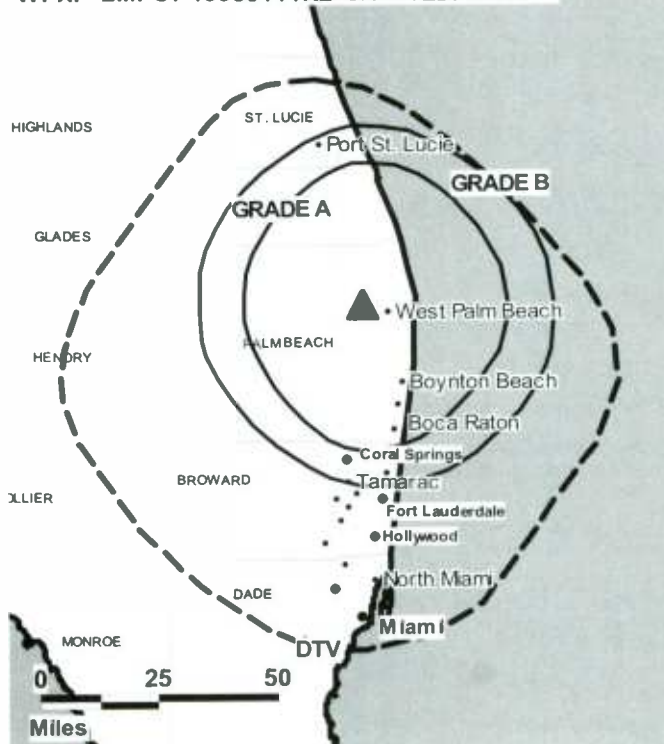
**Bob Manown**, Local Sales Manager.

**Cynthia Camacho**, National Sales Manager.

**Debra Burdick**, Business Manager.

**Lisa Gruccio**, Public Affairs Director.

**WPXP BMPCT-19960111KL GRANTED: 1/8/1998**



© 2006 Warren Communications News

**Rates:** Dn request.

**City of License:** Lake Worth. **Station DMA:** West Palm Beach-Fort Pierce, FL.

**Rank:** 38.

Circulation © 2005 Nielsen. Coverage based on Nielsen study.

GrandTotal	Cable TV Households	Non-cable TV Households	Total TV Households
Estimated Station Totals *	569,380	120,710	690,090
Average Weekly Circulation (2005)	65,529	11,437	76,966
Average Daily Circulation (2005)			17,400
Station DMA Total	Cable TV Households	Non-cable TV Households	Total TV Households
Estimated Station Totals *	569,380	120,710	690,090
Average Weekly Circulation (2005)	65,529	11,437	76,966
Average Daily Circulation (2005)			17,400

\*Estimated station totals are sums of the Nielsen TV and Cable TV household estimates for each county in which the station registers viewing of more than 5% as per the Nielsen Survey Methods.

**WPXP-DT**  
**Ch. 36**

**Network Service:** PAX.

**Licensee:** Paxson West Palm Beach License Inc., 601 Clearwater Park Rd., West Palm Beach, FL 33401.

**Studio:** 1100 Banyan Blvd., West Palm Beach, FL 33401.

**Mailing Address:** 1100 Banyan Blvd., West Palm Beach, FL 33401.

**Phone:** 561-653-5653. **Fax:** 561-653-5711.

**E-mail:** [debraburdick@pax.net](mailto:debraburdick@pax.net)

**Web Site:** <http://www.paxtv.com>

**Technical Facilities:** Channel No. 36 (602-608 MHz). Authorized power: 1000-kw max. visual. Antenna: 1305-ft above av. terrain, 1302-ft. above ground.

Latitude	26°	35'	20"
Longitude	80°	12'	44"

Holds CP for change to 1263-ft above av. terrain, 1262-ft. above ground, 18-ft. above sea level; BMPCDT-20020501AAH.

**Note:** Latitude and longitude coordinates shown are based on the North American Datum of 1927 (NAD 27) as currently required by the Mass Media Bureau of the FCC.

**Ownership:** Paxson Communications Corp. (Group Owner).

**Began Operation:** Station operating; no on-air date

**Personnel:**

**Brian Lawlor**, General Manager.

**Donna Lane**, General Sales Manager.

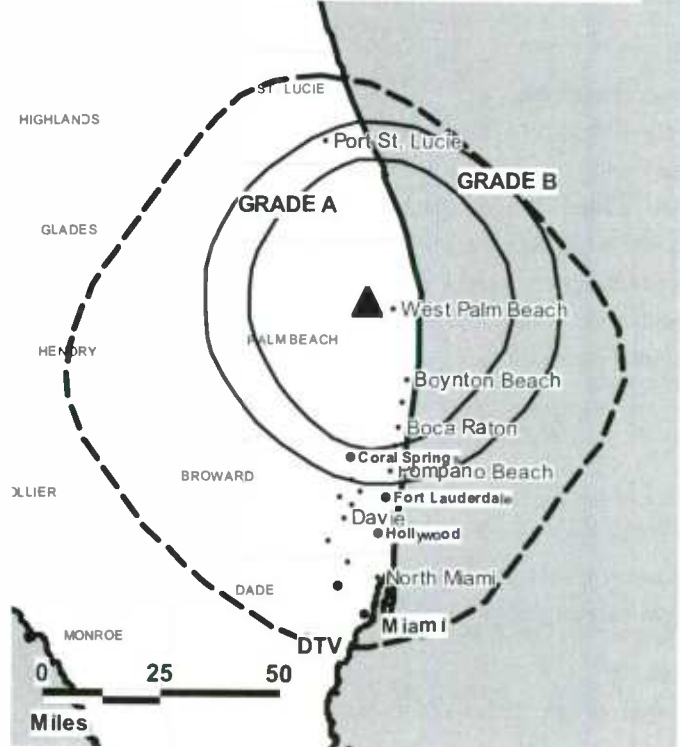
**Bob Manown**, Local Sales Manager.

**Cynthia Camacho**, National Sales Manager.

**Debra Burdick**, Business Manager.

**Lisa Gruccio**, Public Affairs Director.

WPXP-DT BMPCDT-20020501AAH GRANTED: 4/9/2003



© 2006 Warren Communications News

**City of License:** Lake Worth. **Station DMA:** West Palm Beach-Fort Pierce, FL.

**Rank:** 38.

**Nielsen Data:** Not available.

**WMOR-DT**

**Ch. 19**

**Network Service:** IND.

**Grantee:** WMOR-TV Co., 888 7th Ave., New York, NY 10106.

**Studio:** 7201 Hillsborough Ave, Tampa, FL 33610-4126.

**Mailing Address:** 7201 Hillsborough Ave., Tampa, FL 33610-4126.

**Phone:** 813-626-3232. **Fax:** 813-626-1961.

**E-mail:** lconlan@hearst.com

**Web Site:** <http://www.moretv32.com>

**Technical Facilities:** Channel No. 19 (500-506 MHz). Authorized power: 1000-kw max. visual. Antenna: 1440-ft above av. terrain, 1443-ft. above ground.

Latitude	27°	49'	10"
Longitude	82°	15'	39"

**Note:** Latitude and longitude coordinates shown are based on the North American Datum of 1927 (NAD 27) as currently required by the Mass Media Bureau of the FCC.

**Ownership:** Hearst Broadcasting (Group Owner).

**Began Operation:** January 1, 2003. Standard Definition. Station operating under Special Temporary Authority at 307-kw max. visual.

**Personnel:**

**Ken Lucas**, Vice President & General Manager.

**Roy Tym**, General & National Sales Manager.

**Bonita Elias**, Local Sales Manager.

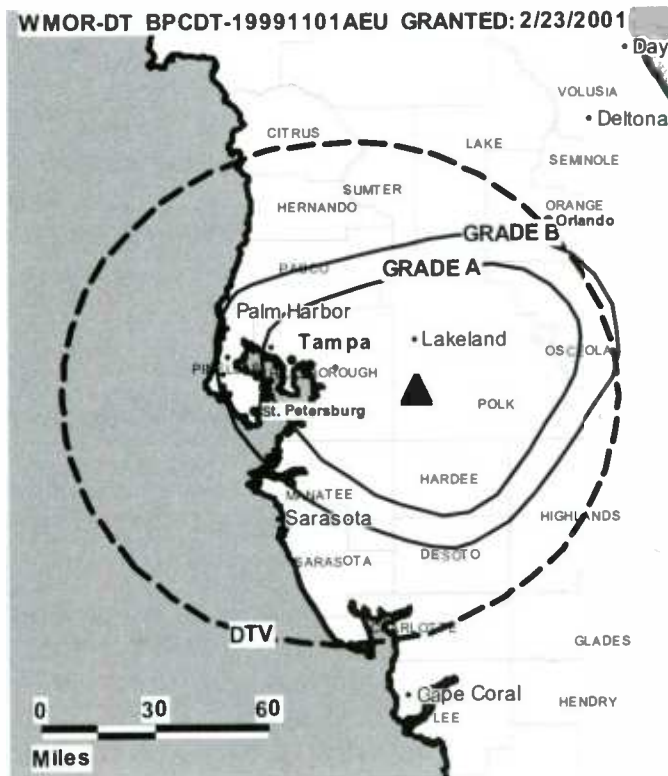
**Gary Blais**, Chief Engineer.

**Joseph Pauly**, Program Manager.

**Lynne Conlan**, Director of Programming & Promotions.

**Alyssa Kroll**, Controller.

**Marilu Hernandez**, Traffic Manager.



© 2006 Warren Communications News

**City of License:** Lakeland. **Station DMA:** Tampa-St. Petersburg (Sarasota), FL.

**Rank:** 12.

**Nielsen Data:** Not available.



**WMOR-TV**  
**Ch. 32**

**Network Service:** IND.

**Licensee:** WMOR-TV Co., 888 7th Ave., New York, NY 10106.

**Studio:** 7201 E. Hillsborough Ave., Tampa, FL 33610-4126.

**Mailing Address:** 7201 E. Hillsborough Ave., Tampa, FL 33610-4126.

**Phone:** 813-626-3232. **Fax:** 813-626-1961.

**E-mail:** lconlan@hearst.com

**Web Site:** http://www.moretv32.com

**Technical Facilities:** Channel No. 32 (578-584 MHz). Authorized power: 5000-kw max. visual. Antenna: 1086-ft above av. terrain, 1062-ft. above ground, 1217-ft. above sea level.

Latitude 27° 50' 15"  
Longitude 81° 56' 53"

**Transmitter:** 0.4-mi. SSW of Pebledale.

**Digital Facilities:** Channel No. 19 (500-506 MHz). Power: 1000-kw max. visual. Antenna: 1440-ft above av. terrain, 1443-ft. above ground.

Latitude 27° 49' 10"  
Longitude 82° 15' 39"

**Note:** Latitude and longitude coordinates shown are based on the North American Datum of 1927 (NAD 27) as currently required by the Mass Media Bureau of the FCC.

**Multichannel TV Sound:** Stereo only.

**Satellite Earth Stations:** Scientific-Atlanta, 3-meter C-band; Comtech, 5-meter KC-band; Standard Communications receivers.

**Ownership:** Hearst Broadcasting (Group Owner).

**Began Operation:** April 24, 1986.

**Personnel:**

**Kenneth Lucas,** Vice President & General Manager.

**Roy Tym,** General & National Sales Manager.

**Bonita Elias,** Local Sales Manager.

**Gary Blais,** Chief Engineer.

**Alyssa Kroll,** Controller.

**Joseph Pauly,** Program Manager.

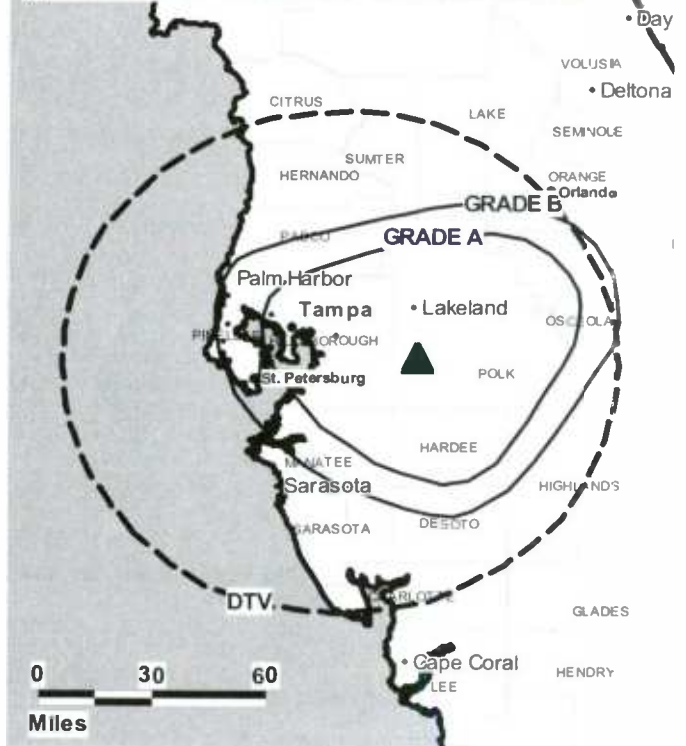
**Lynne Conlan,** Director of Programming and Promotions.

**Kepper, Tupper & Company**

We brokered the sale of WMOR-TV

112 High Ridge Avenue, Ridgefield, CT (203)431-3366

WMOR-TV BPCT-19960313KF GRANTED: 5/23/1996



**Marilyn Hernandez,** Traffic Manager.

**Highest 30 Sec. Rate:** \$3000.

**City of License:** Lakeland. **Station DMA:** Tampa-St. Petersburg (Sarasota), FL.

**Rank:** 12.

Circulation © 2005 Nielsen. Coverage based on Nielsen study

GrandTotal	Cable TV Households	Non-cable TV Households	Total TV Households
Estimated Station Totals *	1,273,980	396,880	1,670,860
Average Weekly Circulation (2005)	202,787	62,895	265,682
Average Daily Circulation (2005)			70,896
Station DMA Total	Cable TV Households	Non-cable TV Households	Total TV Households
Estimated Station Totals *	1,273,980	388,970	1,662,950
Average Weekly Circulation (2005)	202,787	62,238	265,025
Average Daily Circulation (2005)			70,817
Other DMA Total	Cable TV Households	Non-cable TV Households	Total TV Households
Estimated Station Totals *	0	7,910	7,910
Average Weekly Circulation (2005)	0	657	657
Average Daily Circulation (2005)			79

\*Estimated station totals are sums of the Nielsen TV and Cable TV household estimates for each county in which the station registers viewing of more than 5% as per the Nielsen Survey Methods.



**WACX**  
**Ch. 55**

**Network Service:** IND.

**Licensee:** Associated Christian Television System Inc., 4520 Parkbreeze Court, Orlando, FL 32808.

**Studio:** 4520 Parkbreeze Court, Orlando, FL 32808.

**Mailing Address:** Box 608040, Orlando, FL 32860.

**Phone:** 407-298-5555. **Fax:** 407-297-8425.

**E-mail:** superchannel@wacx.com

**Web Site:** http://www.wacx.com

**Technical Facilities:** Channel No. 55 (716-722 MHz). Authorized power: 5000-kw max. visual, 500-kw aural. Antenna: 1690-ft above av. terrain, 1669-ft. above ground, 1749-ft. above sea level.

Latitude 28° 55' 16"  
Longitude 81° 19' 09"

**Transmitter:** 520 Miller Rd., Orange City.

**Digital Facilities:** Channel No. 40 (626-632 MHz). Power: 100-kw max. visual. Antenna: 1686-ft above av. terrain, 1654-ft. above ground.

Latitude 28° 35' 11.6"  
Longitude 81° 04' 58.2"

**FCC Digital File Number:** BPCDT-19991004ABN. Granted: March 01, 2005.

**Note:** Latitude and longitude coordinates shown are based on the North American Datum of 1927 (NAD 27) as currently required by the Mass Media Bureau of the FCC.

**Multichannel TV Sound:** Stereo only.

**Satellite Earth Stations:** Transmitter Comark; RCA, 5-meter Ku-band; Microdyne, 5-meter C-band; Microdyne, 7-meter C-band; RCA, Microdyne receivers.

**Ownership:** Associated Christian Television System Inc. (Group Owner).

**Began Operation:** March 6, 1982. Station has requested FCC to cease analog broadcasting and operate as a digital-only station.

**Represented (sales):** Millennium Sales & Marketing.

**Represented (legal):** Baraff, Koemer & Olender PC.

**Personnel:**

**Claud Bowers**, President & General Manager.

**Carol Gentry**, General Sales Manager & Controller.

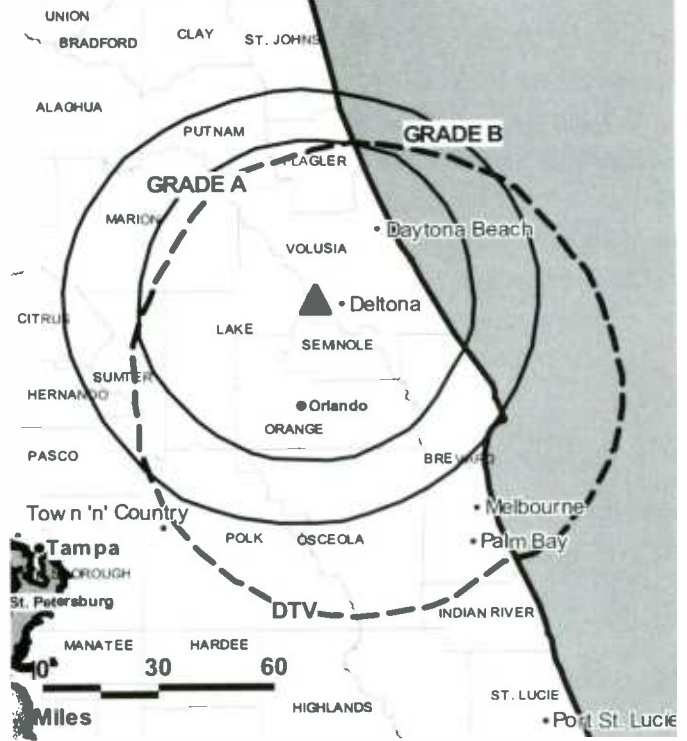
**John Wasson**, Chief Engineer.

**Linda Jarrell**, Program & Traffic Director.

**Miller Goodman**, Production Manager.

**Highest 30 Sec. Rate:** \$100.

**WACX BMPCT-19851104KF GRANTED: 12/13/1985**



© 2006 Warren Communications News

**City of License:** Leesburg. **Station DMA:** Orlando-Daytona Beach-Melbourne, FL.

**Rank:** 20.

Circulation © 2005 Nielsen. Coverage based on Nielsen study.

GrandTotal	Cable TV Households	Non-cable TV Households	Total TV Households
Estimated Station Totals *	384,340	173,440	557,780
Average Weekly Circulation (2005)	21,433	11,606	33,039
Average Daily Circulation (2005)			10,511
Station DMA Total	Cable TV Households	Non-cable TV Households	Total TV Households
Estimated Station Totals *	384,340	173,440	557,780
Average Weekly Circulation (2005)	21,433	11,606	33,039
Average Daily Circulation (2005)			10,511

\*Estimated station totals are sums of the Nielsen TV and Cable TV household estimates for each county in which the station registers viewing of more than 5% as per the Nielsen Survey Methods.

**WACX-DT**  
**Ch. 40**

**Network Service:** IND.

**Licensee:** Associated Christian Television System Inc., 4250 Parkbreeze Court, Orlando, FL 32808.

**Studio:** 4520 Parkbreeze Court, Orlando, FL 32808.

**Mailing Address:** Box 608040, Orlando, FL 32860.

**Phone:** 407-298-5555. **Fax:** 407-297-8425.

**E-mail:** superchannel@wacxtv.com

**Web Site:** http://www.wacxtv.com

**Technical Facilities:** Channel No. 40 (626-632 MHz). Authorized power: 100-kw max. visual. Antenna: 1686-ft above av. terrain, 1654-ft. above ground.

Latitude	28°	35'	11.6"
Longitude	81°	04'	58.2"

Holds CP for change to 1000-kw max. visual, 1619-ft above av. terrain, 1592-ft. above ground, 1659-ft. above sea level; BMPCDT-20050214ACN.

**Note:** Latitude and longitude coordinates shown are based on the North American Datum of 1927 (NAD 27) as currently required by the Mass Media Bureau of the FCC.

**Ownership:** Associated Christian Television System Inc. (Group Owner).

**Began Operation:** Station operating; no on-air date

**Represented (sales):** Millennium Sales & Marketing.

**Personnel:**

**Claud Bowers**, President & General Manager.

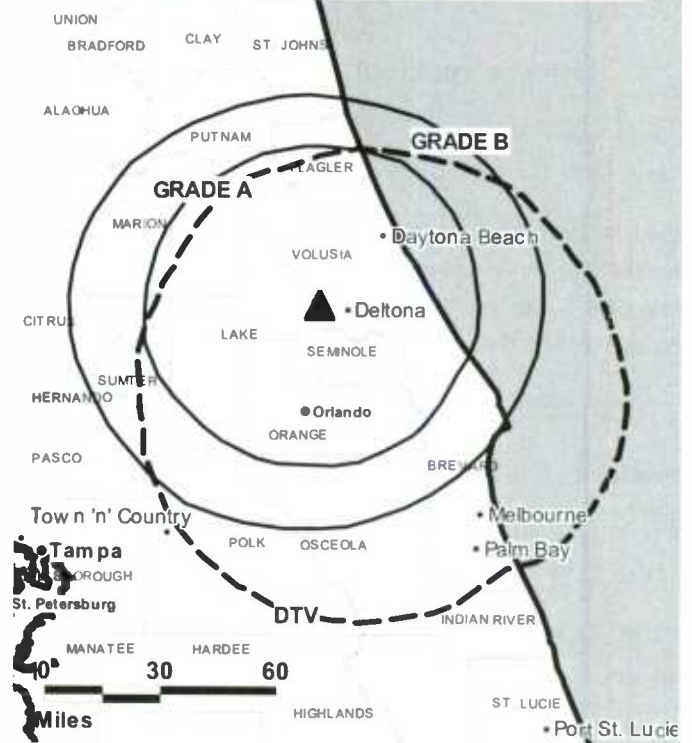
**Carol Gentry**, General Sales Manager & Controller.

**John Wasson**, Chief Engineer.

**Linda Jarrell**, Program & Traffic Director.

**Miller Goodman**, Production Manager.

**WACX-DT BMPCDT-20050214ACN GRANTED: 3/1/2005**



**City of License:** Leesburg. **Station DMA:** Orlando-Daytona Beach-Melbourne, FL.

**Rank:** 20.

**Nielsen Data:** Not available.

**WFXU**

**Ch. 57**

**(Operates satellite WTLF-DT, Tallahassee)**

**Network Service:** WBN.

**Licensee:** WFXU License Corp., 225 City Line Ave., Suite 200, Bala Cynwyd, PA 19004.

**Studio:** 1205 Baytree Rd., Suite 9, Valdosta, GA 31602.

**Mailing Address:** Box 949, Midway, FL 32343.

**Phone:** 850-576-4990. **Fax:** 850-576-0200.

**Technical Facilities:** Channel No. 57 (728-734 MHz). Authorized power: 2500-kw max. visual. Antenna: 443-ft above av. terrain, 558-ft. above ground.

Latitude	30°	33'	00"
Longitude	83°	00'	46"

**Transmitter:** 4.3-mi. NE of Jasper.

**Digital Facilities:** Channel No. 48 (674-680 MHz). Power: 1000-kw max. visual. Antenna: 381-ft above av. terrain, 417-ft. above ground, 495-ft. above sea level.

Latitude	30°	33'	01"
Longitude	83°	00'	46"

**FCC Digital File Number:** BPCDT-981028KF. Granted: May 02, 2001.

**Note:** Latitude and longitude coordinates shown are based on the North American Datum of 1927 (NAD 27) as currently required by the Mass Media Bureau of the FCC.

**Ownership:** The PSC Liquidating Trust (Group Owner).

**Began Operation:** August 1, 1998. Sale to present owner by KB Prime Media LLC approved by FCC March 29, 2002 (Television Digest, Vol. 42:14). Sale to KB Prime Media LLC by Frank A. Baker approved by FCC February 16, 1999.

**Represented (sales):** Pety Television Inc.

**Represented (legal):** Shaw Pittman.

**Represented (engineering):** Magnuson & Associates.

**Personnel:**

Tana Kenney, General & Local Sales Manager.

David Hinterschied, General Manager.

Nathan Mears, National Sales Manager.

Mike Brown, Chief Engineer.

Lori Conroy, Business Manager.

Chuck Lindsey, Production Manager.

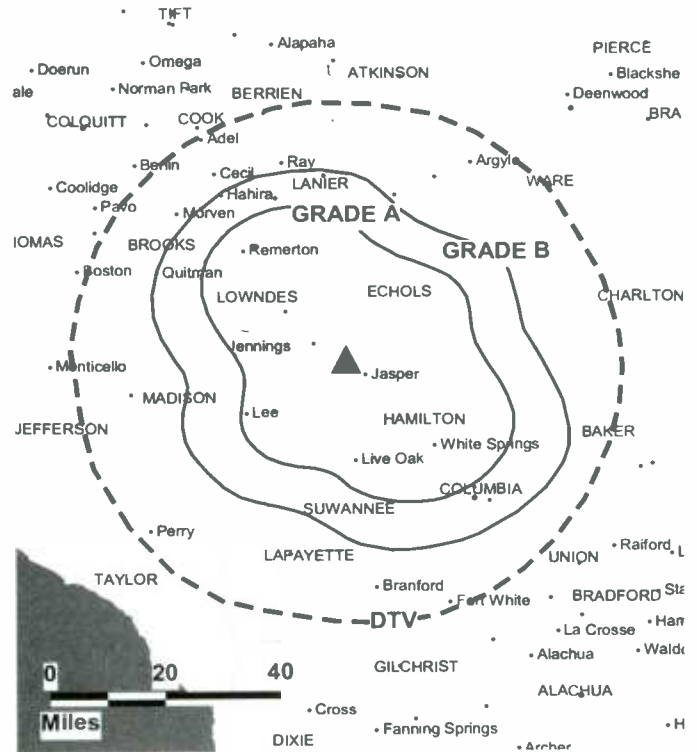
Don Abel, Creative Services Director.

Doris Jones, Traffic Manager.

**City of License:** Live Oak. **Station DMA:** Tallahassee, FL-Thomasville, GA.

**Rank:** 109.

**WFXU BMPCT-951002KF GRANTED: 6/5/96**



Circulation © 2005 Nielsen. Coverage based on Nielsen study.

GrandTotal	Cable TV Households	Non-cable TV Households	Total TV Households
Estimated Station Totals *	147,700	40,270	187,970
Average Weekly Circulation (2005)	22,881	4,839	27,720
Average Daily Circulation (2005)			7,698
Station DMA Total	Cable TV Households	Non-cable TV Households	Total TV Households
Estimated Station Totals *	147,700	39,000	186,700
Average Weekly Circulation (2005)	22,881	4,740	27,621
Average Daily Circulation (2005)			7,693
Other DMA Total	Cable TV Households	Non-cable TV Households	Total TV Households
Estimated Station Totals *	0	1,270	1,270
Average Weekly Circulation (2005)	0	99	99
Average Daily Circulation (2005)			5

\*Estimated station totals are sums of the Nielsen TV and Cable TV household estimates for each county in which the station registers viewing of more than 5% as per the Nielsen Survey Methods.

**WBIF**  
**Ch. 51**

**Network Service:** UPN.

**Licensee:** EBC Panama City Inc., One Shackelford Dr., Suite 400, Little Rock, AR 72211.

**Mailing Address:** 1 Shackelford Dr., Little Rock, AR 72211.

**Phone:** 501-219-2400. **Fax:** 501-604-0322.

**Technical Facilities:** Channel No. 51 (692-698 MHz). Authorized power: 1970-kw max. visual. Antenna: 833-ft above av. terrain, 856-ft. above ground, 991-ft. above sea level.

Latitude	30°	30'	42"
Longitude	85°	29'	17"

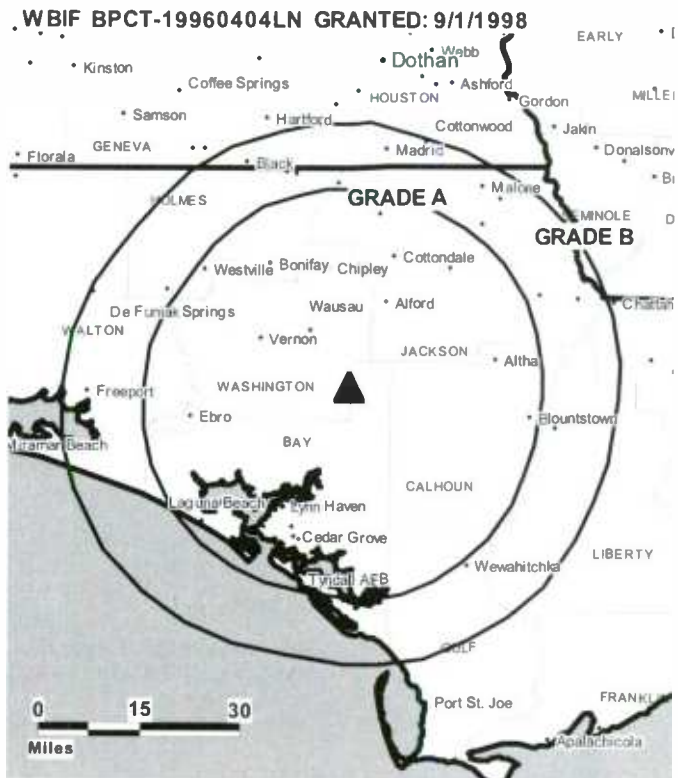
**Transmitter:** Owenwood Rd., 5-mi. W of Hwy. 231.

**Note:** Latitude and longitude coordinates shown are based on the North American Datum of 1927 (NAD 27) as currently required by the Mass Media Bureau of the FCC.

**Ownership:** Equity Broadcasting Corp. (Group Owner).

**Began Operation:** Operational; no on-air date available. Sale to present owner by Tiger Eye Broadcasting Corp. approved by FCC March 23, 2004. Sale to Tiger Eye Broadcasting Corp. by Equity Broadcasting Corp. approved by FCC November 10, 2003. Sale to Equity Broadcasting Corp. by Channel 51 LC (Greater Marianna Television Inc., KM Communications Inc. & Media Properties Inc.) approved by FCC December 13, 2000.

**City of License:** Marianna. **Station DMA:** Panama City, FL. **Rank:** 157.



© 2006 Warren Communications News

Circulation © 2005 Nielsen. Coverage based on Nielsen study.

GrandTotal	Cable	Non-cable	Total
	TV Households	TV Households	TV Households
Estimated Station Totals *	67,430	13,960	81,390
Average Weekly Circulation (2005)	4,801	1,247	6,048
Average Daily Circulation (2005)			1,247

Station DMA Total	Cable	Non-cable	Total
	TV Households	TV Households	TV Households
Estimated Station Totals *	67,430	13,960	81,390
Average Weekly Circulation (2005)	4,801	1,247	6,048
Average Daily Circulation (2005)			1,247

\*Estimated station totals are sums of the Nielsen TV and Cable TV household estimates for each county in which the station registers viewing of more than 5% as per the Nielsen Survey Methods.

**WOPX**  
**Ch. 56**

**Network Service:** PAX.

**Licensee:** Paxson Communications Corp., 601 Clearwater Park Rd., West Palm Beach, FL 33401.

**Studio:** 7091 Grand National Dr., Suite 100, Orlando, FL 32819.

**Mailing Address:** 1021 N. Wymore Rd., Winter Park, FL 32789.

**Phone:** 407-691-7709; 407-691-7708. **Fax:** 407-691-7728.

**E-mail:** joe.chaplinski@wesh.com

**Web Site:** http://www.paxtv.com

**Technical Facilities:** Channel No. 56 (722-728 MHz). Authorized power: 5000-kw max. visual. Antenna: 1549-ft above av. terrain, 1522-ft. above ground, 1604-ft. above sea level.

Latitude	28°	05'	37"
Longitude	81°	07'	28"

**Transmitter:** 5-mi. S of Hollopow, 2-mi. W of Hwy. 441, Osceola.

**Digital Facilities:** Channel No. 48 (674-680 MHz). Power: 1000-kw max. visual. Antenna: 1496-ft above av. terrain, 1470-ft. above ground, 1552-ft. above sea level.

Latitude	28°	08'	37"
Longitude	81°	07'	28"

**FCC Digital File Number:** BPCDT-990507KH. Granted: January 04, 2001.

**Note:** Latitude and longitude coordinates shown are based on the North American Datum of 1927 (NAD 27) as currently required by the Mass Media Bureau of the FCC.

**Ownership:** Paxson Communications Corp. (Group Owner).

**Began Operation:** May 19, 1986. Sale to present owner by the Christian Network Inc. approved by FCC December 12, 1997. Sale to The Christian Network Inc. by Treasure Coast Communications Inc. approved by FCC June 21, 1995. Sale to Treasure Coast Communications Inc. by Beach Television Partners approved by FCC April 6, 1992.

**Personnel:**

**Joe Chaplinski,** General Sales Manager.

**Frank D. Tenore,** Local Sales Manager.

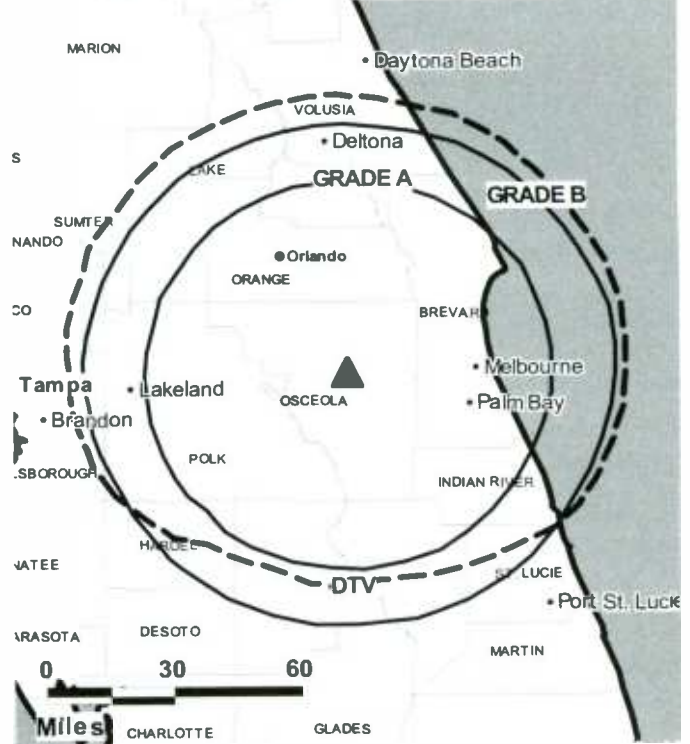
**Allen Pullman,** Chief Engineer.

**Conny Fiala,** Business Manager.

**Toni Kelley,** Traffic Manager.

**Highest 30 Sec. Rate:** \$150.

**WOPX BPCT-19960118KG GRANTED: 9/24/1996**



© 2006 Warren Communications News

**City of License:** Melbourne. **Station DMA:** Orlando-Daytona Beach-Melbourne, FL.

**Rank:** 20.

Circulation © 2005 Nielsen. Coverage based on Nielsen study.

GrandTotal	Cable TV Households	Non-cable TV Households	Total TV Households
Estimated Station Totals *	953,940	86,750	1,040,690
Average Weekly Circulation (2005)	86,985	4,424	91,409
Average Daily Circulation (2005)			18,722
Station DMA Total	Cable TV Households	Non-cable TV Households	Total TV Households
Estimated Station Totals *	953,940	86,750	1,040,690
Average Weekly Circulation (2005)	86,985	4,424	91,409
Average Daily Circulation (2005)			18,722

\*Estimated station totals are sums of the Nielsen TV and Cable TV household estimates for each county in which the station registers viewing of more than 5% as per the Nielsen Survey Methods.



**WOPX-DT**

**Ch. 48**

**Network Service:** PAX.

**Licensee:** Channel 56 of Orlando Inc., 601 Clearwater Park Rd., West Palm Beach, FL 33401.

**Studio:** 7091 Grand National Dr., Suite 100, Orlando, FL 32819.

**Mailing Address:** 1021 N. Wymore Rd., Winter Park, FL 32789.

**Phone:** 407-370-5600; 407-691-7709. **Fax:** 407-370-5656.

**E-mail:** joe.chaplinski@wesh.com

**Web Site:** http://www.paxtv.com

**Technical Facilities:** Channel No. 48 (674-680 MHz). Authorized power: 1000-kw max. visual. Antenna: 1496-ft above av. terrain, 1470-ft. above ground, 1552-ft. above sea level.

Latitude	28°	08'	37"
Longitude	81°	07'	28"

**Transmitter:** 5.2-mi. S of Holoopaw, 2-mi. W of Hwy. 441, Osceola County.

**Note:** Latitude and longitude coordinates shown are based on the North American Datum of 1927 (NAD 27) as currently required by the Mass Media Bureau of the FCC.

**Ownership:** Paxson Communications Corp. (Group Owner).

**Began Operation:** Station operating; no on-air date

**Represented (legal):** Dow, Lohnes & Albertson PLLC.

**Represented (engineering):** du Treil, Lundin & Rackley Inc.

**Personnel:**

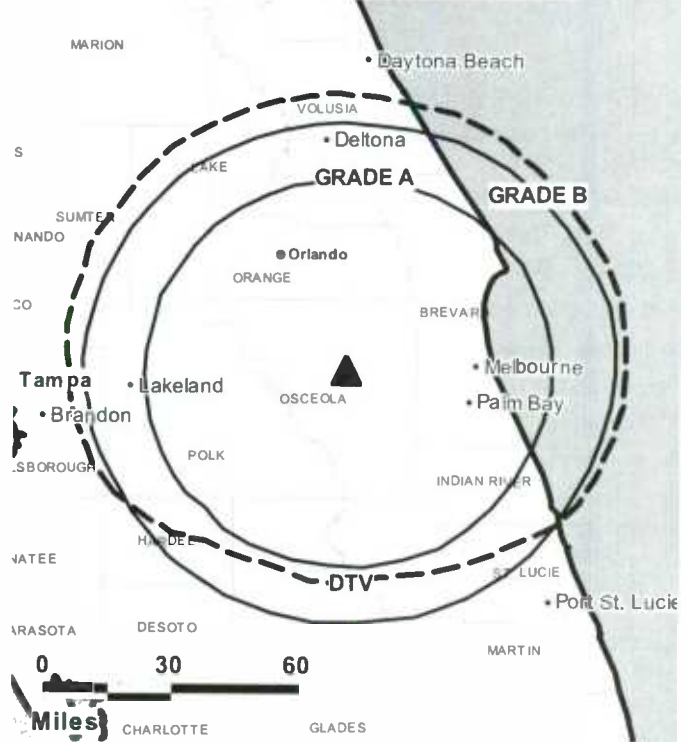
Joe Chaplinski, General Sales Manager.

Frank O. Tenore, Local Sales Manager.

Allen Pullman, Chief Engineer.

Conny Fiala, Business Director.

**WOPX-DT BPCDT-990507KH GRANTED: 1/4/2001**



© 2006 Warren Communications News

Toni Kelley, Traffic Manager.

**City of License:** Melbourne. **Station OMA:** Orlando-Daytona Beach-Melbourne, FL.

**Rank:** 20.

**Nielsen Oata:** Not available.



**WOTF-DT**

**Ch. 20**

**Network Service:** TEL.

**Grantee:** Telefutura Orlando Inc., 1999 Avenue of the Stars, Suite 3050, Los Angeles, CA 90067.

**Studio:** 739 North Dr., Suite C, Melbourne, FL 32934-9239.

**Mailing Address:** 739 North Dr., Suite C, Melbourne, FL 32934-9239.

**Phone:** 321-254-4343. **Fax:** 321-254-9343.

**E-mail:** banos@bellsouth.net

**Web Site:** <http://www.univision.net>

**Technical Facilities:** Channel No. 20 (506-512 MHz). Authorized power: 1000-kw max. visual. Antenna: 983-ft above av. terrain, 977-ft. above ground.

Latitude	28°	18'	22"
Longitude	80°	54'	45"

**Note:** Latitude and longitude coordinates shown are based on the North American Datum of 1927 (NAD 27) as currently required by the Mass Media Bureau of the FCC.

**Ownership:** Univision Communications Inc. (Group Owner).

**Began Operation:** Station operating under Special Temporary Authority at 300-kw max. visual; no on-air date

**Personnel:**

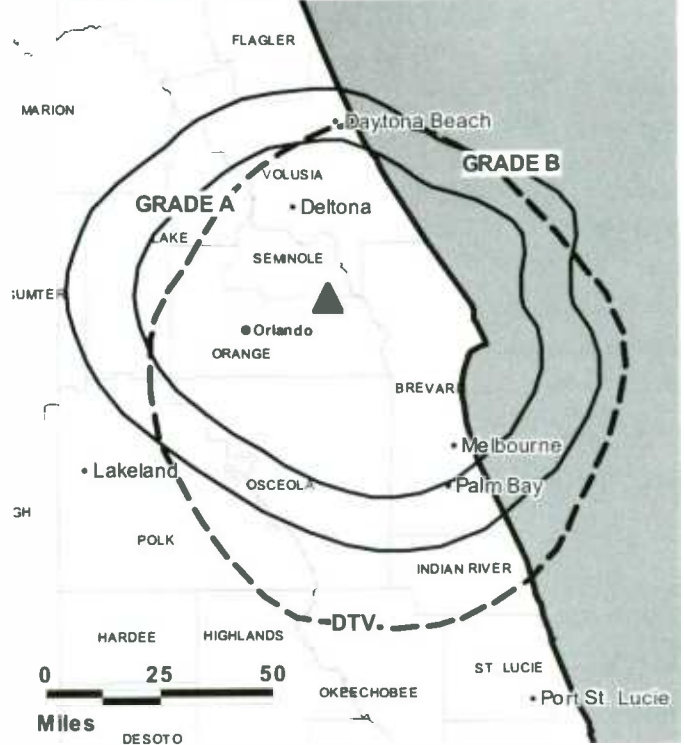
Frank Banos, General Manager & Chief Engineer.

**City of License:** Melbourne. **Station DMA:** Orlando-Daytona Beach-Melbourne, FL.

**Rank:** 20.

**Nielsen Data:** Not available.

WOTF-DT BPCDT-19991029ADG GRANTED: 2/23/2001



**WOTF-TV**  
**Ch. 43**

**Network Service:** TEL.

**Licensee:** Telefutera Orlando Inc., 1999 Avenue of the Stars, Suite 3050, Los Angeles, CA 90067.

**Studio:** 739 North Dr., Suite C, Melbourne, FL 32934-9239.

**Mailing Address:** 739 North Dr., Suite C, Melbourne, FL 32934-9239.

**Phone:** 321-254-4343. **Fax:** 321-254-9343.

**E-mail:** fbanos@univision.net

**Web Site:** http://www.univision.net

**Technical Facilities:** Channel No. 43 (644-650 MHz). Authorized power: 2265-kw max. visual. Antenna: 994-ft above av. terrain, 978-ft. above ground, 1020-ft. above sea level.

Latitude 28° 18' 26"  
Longitude 80° 54' 48"

Holds CP for change to 5000-kw max. visual, 1614-ft above av. terrain, 1585-ft. above ground, 1650-ft. above sea level; lat. 28° 35' 12", long. 81° 04' 58", BPCT-20040525ADW.

**Transmitter:** 902 N. K-6 Lane, St. Cloud.

**Digital Facilities:** Channel No. 20 (506-512 MHz). Power: 1000-kw max. visual. Antenna: 983-ft above av. terrain, 977-ft. above ground.

Latitude 28° 18' 22"  
Longitude 80° 54' 45"

**FCC Digital File Number:** BPCDT-19991029ADG. Granted: February 23, 2001.

**Note:** Latitude and longitude coordinates shown are based on the North American Datum of 1927 (NAD 27) as currently required by the Mass Media Bureau of the FCC.

**Ownership:** Univision Communications Inc. (Group Owner).

**Began Operation:** July 5, 1982. Sale to Asbury Park Press Inc. by Southern Broadcasting Corp. approved by FCC August 15, 1985. Sale to Blackstar LLC approved by FCC February 18, 1988 (Television Digest, Vol. 27:49). Sale to USA Broadcasting approved by FCC May 14, 1998 (Vol. 38:11). Sale to present owner by USA Broadcasting approved by FCC May 21, 2001.

**Represented (legal):** Shaw Pittman.

**Personnel:**

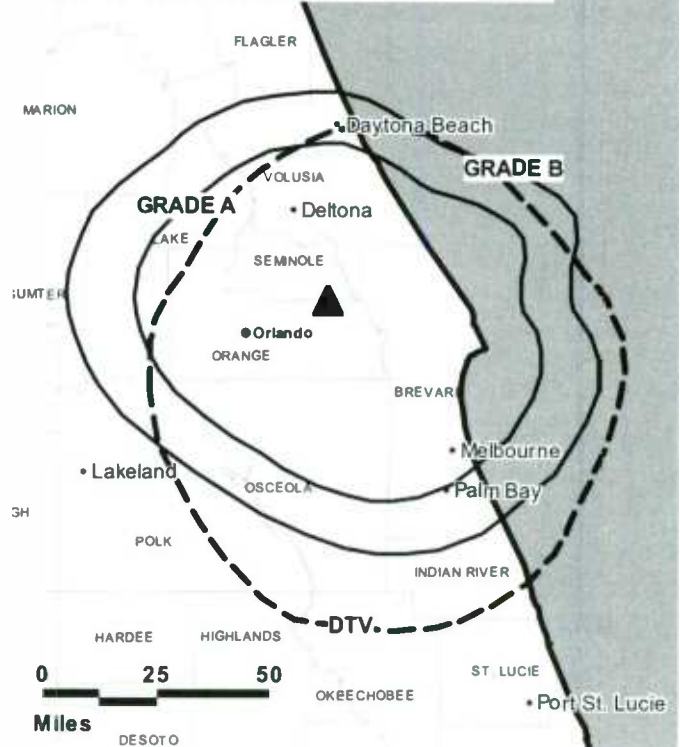
Frank Banos, General Manager & Chief Engineer.

**Rates:** On request.

**City of License:** Melbourne. **Station DMA:** Orlando-Daytona Beach-Melbourne, FL.

**Rank:** 20.

**WOTF-TV BPCT-970219KE GRANTED: 3/6/1998**



© 2006 Warren Communications News

Circulation © 2005 Nielsen. Coverage based on Nielsen study.

GrandTotal	Cable		Total
	TV Households	Non-cable TV Households	
Estimated Station Totals *	0	33,420	33,420
Average Weekly Circulation (2005)	0	2,440	2,440
Average Daily Circulation (2005)			735

Station DMA Total	Cable		Total
	TV Households	Non-cable TV Households	
Estimated Station Totals *	0	33,420	33,420
Average Weekly Circulation (2005)	0	2,440	2,440
Average Daily Circulation (2005)			735

\*Estimated station totals are sums of the Nielsen TV and Cable TV household estimates for each county in which the station registers viewing of more than 5% as per the Nielsen Survey Methods.

**WBFS-DT**  
**Ch. 32**

**Network Service:** UPN.

**Licensee:** Paramount Stations Group of Miami Inc., 600 New Hampshire Ave. NW, Suite 1200, Washington, DC 20037.

**Studio:** 8900 N.W. 18th Terrace, Miami, FL 33172.

**Mailing Address:** 8900 N.W. 18th Terrace, Miami, FL 33172.

**Phone:** 305-621-3333. **Fax:** 305-621-2844.

**Web Site:** <http://www.upn33.com>

**Technical Facilities:** Channel No. 32 (578-584 MHz). Authorized power: 1000-kw max. visual. Antenna: 861-ft above av. terrain, 856-ft. above ground.

Latitude	25°	58'	02.4"
Longitude	80°	12'	34.1"

**Note:** Latitude and longitude coordinates shown are based on the North American Datum of 1927 (NAD 27) as currently required by the Mass Media Bureau of the FCC.

**Ownership:** Viacom Inc. (Group Owner).

**Began Operation:** May 1, 2001. Standard Definition.

**Represented (sales):** TeleRep Inc.

**Personnel:**

**Michael Colleran**, President & General Manager.

**Joe Garcia**, Broadcast Operations & Engineering Director.

**Tom Cury**, Sales Director.

**Greg Oars**, Local Sales Manager.

**Shannon High-Bassalik**, Vice President, News Operations.

**Marcello Sanchez**, Chief Engineer.

**Randy Pringle**, Controller.

**Tracy Letize**, Program Director.

**Larry Wiener**, Promotion Director.

**Aaron Silberman**, Production Manager.

**Randy Perez**, Research Director.

**Terry Rodriguez**, Traffic Manager.

**Liz Goldberg**, Broadcast Services.

**City of License:** Miami. **Station DMA:** Miami-Fort Lauderdale, FL. **Rank:** 17.

**Nielsen Data:** Not available.

**WBFS-TV**  
**Ch. 33**

**Network Service:** UPN.

**Licensee:** Viacom Stations Group of Miami Inc., 2000 K St. NW, Suite 725, Washington, DC 20006.

**Studio:** 8900 N.W. 18th Terrace, Miami, FL 33172.

**Mailing Address:** 8900 N.W. 18th Terrace, Miami, FL 33172.

**Phone:** 305-621-3333. **Fax:** 305-621-3844.

**Web Site:** <http://www.upn33.com>

**Technical Facilities:** Channel No. 33 (584-590 MHz). Authorized power: 5000-kw max. visual, 500-kw aural. Antenna: 924-ft above av. terrain, 927-ft. above ground, 931-ft. above sea level.

Latitude 25° 57' 59"  
Longitude 80° 12' 33"

**Transmitter:** 390 N.W. 210th St., Miami.

**Digital Facilities:** Channel No. 32 (578-584 MHz). Power: 1000-kw max. visual. Antenna: 861-ft above av. terrain, 856-ft. above ground.

Latitude 25° 58' 02.4"  
Longitude 80° 12' 34.1"

**FCC Digital File Number:** BMPCDT-20011010AAG. Granted: November 30, 2001.

**Note:** Latitude and longitude coordinates shown are based on the North American Datum of 1927 (NAD 27) as currently required by the Mass Media Bureau of the FCC.

**Satellite Earth Stations:** Transmitter Harris; Harris, 6.1-meter C-band; Harris, 9-meter C-band; Harris receivers.

**LMA:** Local marketing agreement with WTVX (U), Fort Pierce.

**Ownership:** Viacom Inc. (Group Owner).

**Began Operation:** December 9, 1984.

**Represented (sales):** TeleRep Inc.

**Represented (engineering):** Lohnes & Culver.

**Personnel:**

**Michael Colleran,** President & General Manager.

**Joe Garcia,** Broadcast Operations & Engineering Director.

**Tom Cury,** Sales Director.

**Greg Oars,** Local Sales Manager.

**Shannon High-Bassalik,** Vice President, News Operations.

**Marcelo Sanchez,** Chief Engineer.

**Randy Pringle,** Controller.

**Tracy Letize,** Program Director.

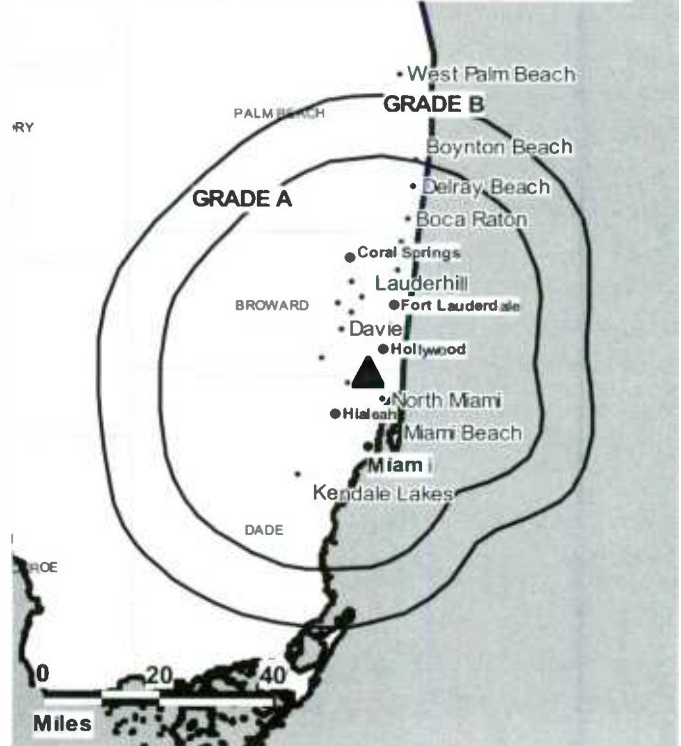
**Larry Wiener,** Promotion Director.

**Aaron Silberman,** Production Manager.

**Randy Perez,** Research Director.

**Terry Rodriguez,** Traffic Manager.

**WBFS-TV BMPCT-19840322KG GRANTED: 10/31/1984**



**Liz Goldberg,** Broadcast Services.

**Rates:** On request.

**City of License:** Miami. **Station DMA:** Miami-Fort Lauderdale, FL. **Rank:** 17.

Circulation © 2005 Nielsen. Coverage based on Nielsen study.

GrandTotal	Cable TV Households	Non-cable TV Households	Total TV Households
Estimated Station Totals *	1,075,440	442,320	1,517,760
Average Weekly Circulation (2005)	241,401	118,120	359,521
Average Daily Circulation (2005)			119,434
Station DMA Total	Cable TV Households	Non-cable TV Households	Total TV Households
Estimated Station Totals *	1,075,440	421,370	1,496,810
Average Weekly Circulation (2005)	241,401	116,633	358,034
Average Daily Circulation (2005)			119,392
Other DMA Total	Cable TV Households	Non-cable TV Households	Total TV Households
Estimated Station Totals *	0	20,950	20,950
Average Weekly Circulation (2005)	0	1,487	1,487
Average Daily Circulation (2005)			42

\*Estimated station totals are sums of the Nielsen TV and Cable TV household estimates for each county in which the station registers viewing of more than 5% as per the Nielsen Survey Methods.

**WBZL**  
**Ch. 39**

**Network Service:** WBN.

**Licensee:** Channel 39 Licensee Inc., 2055 Lee St., Hollywood, FL 33020.

**Studio:** 2055 Lee St., Hollywood, FL 33020.

**Mailing Address:** 2055 Lee St., Hollywood, FL 33020.

**Phone:** 954-925-3939m (Broward); 305-949-3900 (Miami). **Fax:** 954-922-3965.

**E-mail:** rengberg@wb39.com

**Web Site:** http://wb39.com

**Technical Facilities:** Channel No. 39 (320-626 MHz). Authorized power: 5000-kw max. & 5000-kw horizontal visual, & 2750-kw horizontal aural. Antenna: 906-ft above av. terrain, 906-ft. above ground, 912-ft. above sea level.

Latitude 25° 58' 07"  
Longitude 80° 13' 20"

**Transmitter:** 1255 N.W. 210th St., Miami.

**Digital Facilities:** Channel No. 19 (500-506 MHz). Power: 1000-kw max. visual, aural. Antenna: 784-ft above av. terrain, 784-ft. above ground, 791-ft. above sea level.

Latitude 25° 58' 07"  
Longitude 80° 13' 20"

**FCC Digital File Number:** BPCDT-990625KH. Granted: November 04, 2004.

**Note:** Latitude and longitude coordinates shown are based on the North American Datum of 1927 (NAD 27) as currently required by the Mass Media Bureau of the FCC.

**Multichannel TV Sound:** Stereo and separate audio program.

**Satellite Earth Stations:** Transmitter Comark; MSI, 4.6-meter KC-band; Eagle, 4.7-meter KC-band; Vertex, 7-meter Ku-band; Standard Agile Omni receivers.

**Ownership:** Tribune Broadcasting Co. (Group Owner).

**Began Operation:** October 16, 1982. Sale to Odyssey Partners approved by FCC April 4, 1984 (Television Digest, Vol. 24:2). Sale to Renaissance Communications by Odyssey Partners approved by FCC March 23, 1989. Sale to present owner by Renaissance approved by FCC March 20, 1997 (Vol. 36:28; 37:13).

**Represented (sales):** MMT Sales Inc.

**Represented (legal):** Sidley & Austin.

**Personnel:**

**Rich Engberg,** Vice President & General Manager.

**Wayne MacDonald,** Technical Operations Manager.

**Allyson DiPalma,** Director of Sales.

**Jason Naft,** National Sales Manager.

**Ronald Rowe,** Chief Engineer.

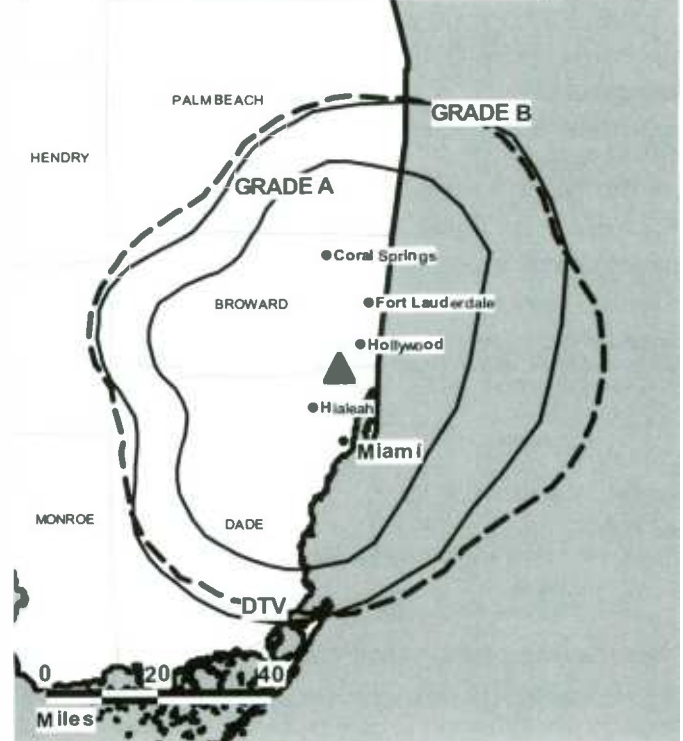
**Cam Trinh,** Business Manager.

**Wendy Longsdon,** Program Director.

**Marci Crawford,** Research Manager.

**Scott Urquhart,** Creative Services Director.

WBZL BPCT-19960503KF GRANTED: 10/7/1996



© 2006 Warren Communications News

**Terry Ferber,** Traffic Manager.

**Tatiana Liendo,** Community Relation & Events Manager.

**Rates:** On request.

**City of License:** Miami. **Station DMA:** Miami-Fort Lauderdale, FL. **Rank:** 17.

Circulation © 2005 Nielsen. Coverage based on Nielsen study.

Grand Total	Cable TV Households	Non-cable TV Households	Total TV Households
Estimated Station Totals *	1,486,660	515,160	2,001,820
Average Weekly Circulation (2005)	409,315	147,204	556,519
Average Daily Circulation (2005)			204,602
Station DMA Total	Cable TV Households	Non-cable TV Households	Total TV Households
Estimated Station Totals *	1,075,440	421,370	1,496,810
Average Weekly Circulation (2005)	369,533	140,382	509,915
Average Daily Circulation (2005)			193,700
Other DMA Total	Cable TV Households	Non-cable TV Households	Total TV Households
Estimated Station Totals *	411,220	93,790	505,010
Average Weekly Circulation (2005)	39,782	6,822	46,604
Average Daily Circulation (2005)			10,902

\*Estimated station totals are sums of the Nielsen TV and Cable TV household estimates for each county in which the station registers viewing of more than 5% as per the Nielsen Survey Methods.



**WBZL-DT**  
**Ch. 19**

**Network Service:** WBN.

**Licensee:** Channel 39 Licensee Inc., 2055 Lee St., Hollywood, FL 33020.

**Studio:** 2055 Lee St., Hollywood, FL 33020.

**Mailing Address:** 2055 Lee St., Hollywood, FL 33020.

**Phone:** 954-925-3939 (Broward); 305-949-3900 (Miami). **Fax:** 954-922-3965.

**E-mail:** rengberg@wb39.com

**Web Site:** http://wb39.com

**Technical Facilities:** Channel No. 19 (500-506 MHz). Authorized power: 1000-kw max. visual, aural. Antenna: 784-ft above av. terrain, 784-ft. above ground, 791-ft. above sea level.

Latitude	25°	58'	07"
Longitude	80°	13'	20"

**Note:** Latitude and longitude coordinates shown are based on the North American Datum of 1927 (NAD 27) as currently required by the Mass Media Bureau of the FCC.

**Ownership:** Tribune Broadcasting Co. (Group Owner).

**Began Operation:** December 1, 2001.

**Personnel:**

**Rich Engberg**, Vice President & General Manager.

**Wayne MacDonald**, Technical Operations Manager.

**Allyson DiPalma**, Director of Sales.

**Jason Naft**, National Sales Manager.

**Ronald Rowe**, Chief Engineer.

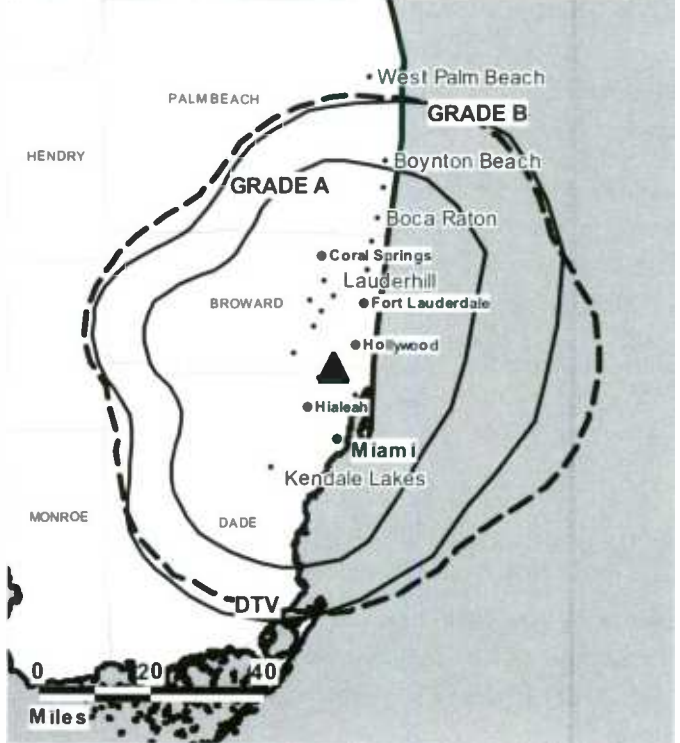
**Cam Trinh**, Business Manager.

**Wendy Longsdon**, Program Director.

**Marci Crawford**, Research Manager.

**Scott Urquhart**, Creative Services Director.

**WBZL-DT BPCDT-20041008AAO GRANTED: 11/4/2004**



© 2006 Warren Communications News

**Terry Ferber**, Traffic Manager.

**Tatiana Liendo**, Community Relations & Events Manager.

**City of License:** Miami. **Station DMA:** Miami-Fort Lauderdale, FL. **Rank:** 17.

**Nielsen Data:** Not available.



**WFOR-DT**  
**Ch. 22**

**Network Service:** CBS.

**Licensee:** CBS Television Stations Inc., 2000 K St. NW, Suite 725, Washington, DC 20006.

**Studio:** 8900 NW 18th Terrace, Miami, FL 33172.

**Mailing Address:** 8900 NW 18th Terrace, Miami, FL 33172.

**Phone:** 305-591-4444. **Fax:** 561-625-1256.

**Web Site:** <http://www.cbs4news.com>

**Technical Facilities:** Channel No. 22 (518-524 MHz). Authorized power: 1000-kw max. visual. Antenna: 978-ft above av. terrain, 978-ft. above ground, 1024-ft. above sea level.

Latitude	25°	58'	07"
Longitude	80°	13'	20"

**Transmitter:** 1255 N.W. 210th St., Miami.

**Note:** Latitude and longitude coordinates shown are based on the North American Datum of 1927 (NAD 27) as currently required by the Mass Media Bureau of the FCC.

**Ownership:** Viacom Inc. (Group Owner).

**Began Operation:** May 1, 2001. High Definition.

**Represented (legal):** Leventhal, Senter & Lerman PLLC.

**Personnel:**

**Michael Colleran**, President & General Manager.

**Shannon High-Bassalik**, Vice President, News Operations.

**Joe Garcia**, Broadcast Operations & Engineering Director.

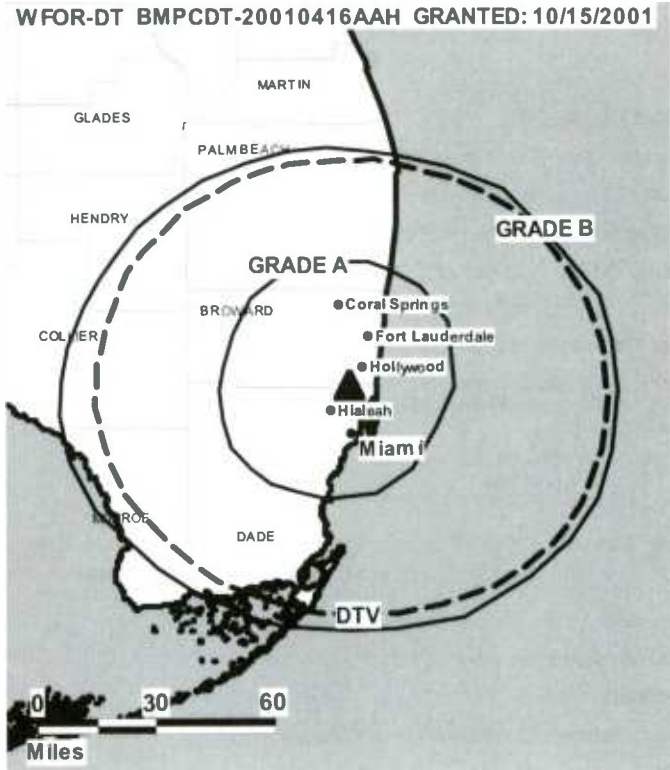
**Pam Barber**, Sales Director.

**Kendle Priestley**, Local Sales Manager.

**Marcelo Sanchez**, Chief Engineer.

**Randy Pringle**, Controller.

**Tracy Letize**, Program Director.



© 2006 Warren Communications News

**Larry Weiner**, Promotions Manager.

**Randy Perez**, Research Director.

**Liz Goldberg**, Traffic Manager & Broadcast Services.

**City of License:** Miami. **Station DMA:** Miami-Fort Lauderdale, FL. **Rank:** 17.

**Nielsen Data:** Not available.

**WFOR-TV**

**Ch. 4**

**Network Service:** CBS.

**Licensee:** CBS Television Stations Inc., 2000 K St. NW, Suite 725, Washington, DC 20006.

**Studio:** 8900 N.W. 18th Terrace, Miami, FL 33172.

**Mailing Address:** 8900 N.W. 18th Terrace, Miami, FL 33172.

**Phone:** 305-591-4444. **Fax:** 305-639-4444.

**Web Site:** <http://www.cbs4news.com>

**Technical Facilities:** Channel No. 4 (66-72 MHz). Authorized power: 100-kw visual, 10-kw aural. Antenna: 1041-ft above av. terrain, 1041-ft. above ground, 1049-ft. above sea level.

Latitude 25° 58' 07"  
Longitude 80° 13' 20"

**Transmitter:** 1255 N.W. 210th St., Miami.

**Digital Facilities:** Channel No. 22 (518-524 MHz). Power: 1000-kw max. visual. Antenna: 978-ft above av. terrain, 978-ft. above ground, 1024-ft. above sea level.

Latitude 25° 58' 07"  
Longitude 80° 13' 20"

**FCC Digital File Number:** BMPCDT-20010416AAH. Granted: October 15, 2001.

**Note:** Latitude and longitude coordinates shown are based on the North American Datum of 1927 (NAD 27) as currently required by the Mass Media Bureau of the FCC.

**Satellite Earth Stations:** Transmitter Harris; Andrew, C-band; Harris, 9-meter C-band; Scientific-Atlanta, 10-meter C-band; Harris, Andrew receivers.

**LMA:** Local marketing agreement with WEYS (I), Key West.

**Ownership:** Viacom Inc. (Group Owner).

**Began Operation:** March 21, 1949. Sale to KKR Assoc. by Wometco Enterprises Inc. approved by FCC April 11, 1984 (Television Digest, Vol. 23:39, 52). Sale to National Broadcasting Co. by KKR approved by FCC September 17, 1987 (Vol. 26:43; 27:3, 11, 14, 18, 22, 37, 38). CBS & NBC traded channels 4 & 6 in July 1995 (Vol. 34:48, 52; 35:34). Sale to present owner by CBS Inc. approved by FCC May 3, 2000.

**Represented (sales):** CBS/Group W TV Sales.

**Represented (legal):** Leventhal, Senter & Lerman PLLC.

**Personnel:**

**Michael Colleran**, President & General Manager.

**Shannon High-Bassalik**, Vice President, News Operations.

**Joe Garcia**, Broadcast Operations & Engineering Director.

**Pam Barber**, Sales Director.

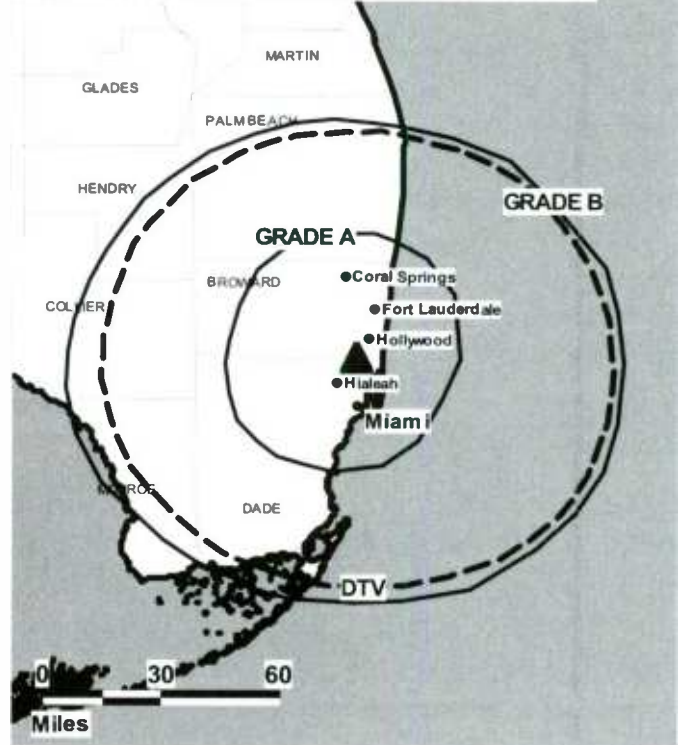
**Kendle Priestley**, Local Sales Manager.

**Marcelo Sanchez**, Chief Engineer.

**Randy Pringle**, Controller.

**Tracy Letize**, Program Director.

**WFOR-TV BPCT-19920225KE GRANTED: 9/30/1992**



© 2006 Warren Communications News

**Larry Wiener**, Promotions Manager.

**Randy Perez**, Research Manager.

**Liz Goldberg**, Traffic Manager & Broadcast Services.

**Rates:** On request.

**City of License:** Miami. **Station DMA:** Miami-Fort Lauderdale, FL. **Rank:** 17.

Circulation © 2005 Nielsen. Coverage based on Nielsen study.

GrandTotal	Cable	Non-cable	Total
	TV Households	TV Households	TV Households
Estimated Station Totals *	1,075,440	421,370	1,496,810
Average Weekly Circulation (2005)	631,949	215,577	847,526
Average Daily Circulation (2005)			401,792

Station DMA Total	Cable	Non-cable	Total
	TV Households	TV Households	TV Households
Estimated Station Totals *	1,075,440	421,370	1,496,810
Average Weekly Circulation (2005)	631,949	215,577	847,526
Average Daily Circulation (2005)			401,792

\*Estimated station totals are sums of the Nielsen TV and Cable TV household estimates for each county in which the station registers viewing of more than 5% as per the Nielsen Survey Methods.

**WHFT**  
**Ch. 45**

**Network Service:** TBN.

**Licensee:** Trinity Broadcasting Network Inc., 2442 Michelle Dr., Tustin, CA 92780.

**Studio:** 3324 Pembroke Rd., Pembroke Park, FL 33021.

**Mailing Address:** 3324 Pembroke Road, Pembroke Park, FL 33021.

**Phone:** 954-962-1700. **Fax:** 954-962-2817.

**E-mail:** whft@tbn.org

**Web Site:** http://www.whft@tbn.org

**Technical Facilities:** Channel No. 45 (656-662 MHz). Authorized power: 2541-kw max. & 589-kw horizontal visual, 240-kw & 58.9-kw horizontal aural. Antenna: 1010-ft above av. terrain, 1010-ft. above ground, 1017-ft. above sea level.

Latitude 25° 59' 34"  
Longitude 80° 10' 27"

**Transmitter:** SW corner of S. 33rd Ave. & Pembroke Rd., Pembroke Park.

**Digital Facilities:** Channel No. 46 (662-668 MHz). Power: 500-kw max. visual. Antenna: 1011-ft above av. terrain, 1011-ft. above ground, 1017-ft. above sea level.

Latitude 25° 59' 34"  
Longitude 80° 10' 27"

**FCC Digital File Number:** BPCDT-990706KG. Granted: September 12, 2001.

**Note:** Latitude and longitude coordinates shown are based on the North American Datum of 1927 (NAD 27) as currently required by the Mass Media Bureau of the FCC.

**Satellite Earth Station:** Transmitter Ampex; Scientific-Atlanta, 7-meter C-band; Scientific-Atlanta receivers.

**SNG Mobile Dish:** Midwest, 3-meter K-band.

**Ownership:** Trinity Broadcasting Network Inc. (Group Owner).

**Began Operation:** February 1, 1975. Sale to present owner by Lester Sumrall Evangelistic Assn. approved by FCC May 15, 1980. Previous sale by Florida Christian Broadcasting Inc. approved by FCC June 22, 1976 (Television Digest, Vol. 16:26).

**Represented (engineering):** Smith & Fisher.

**Personnel:**

Laurie Quinn, General Manager.

Jacques Morisset, Chief Engineer.

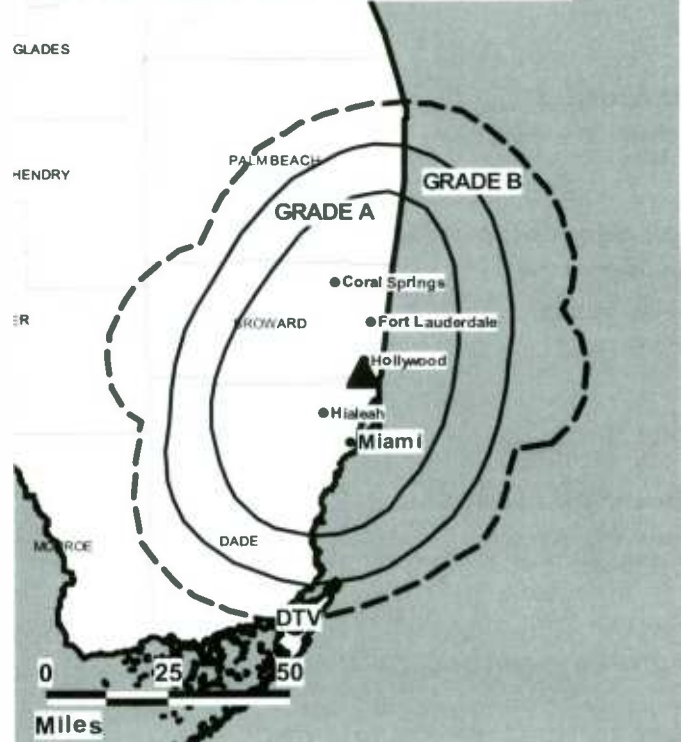
Jane Wilcox, Program & Production Manager.

Darryl Roberts, Traffic Manager.

Demitra Burleson, Public Affairs Director.

**Highest 30 Sec. Rate:** \$132.

WHFT BPCT-19931220KG GRANTED: 10/12/1994



© 2006 Warren Communications News

**City of License:** Miami. **Station DMA:** Miami-Fort Lauderdale, FL. **Rank:** 17.

Circulation © 2005 Nielsen. Coverage based on Nielsen study.

GrandTotal	Cable TV Households	Non-cable TV Households	Total TV Households
Estimated Station Totals *	530,890	266,810	797,700
Average Weekly Circulation (2005)	29,730	14,941	44,671
Average Daily Circulation (2005)			15,685
Station DMA Total	Cable TV Households	Non-cable TV Households	Total TV Households
Estimated Station Totals *	530,890	266,810	797,700
Average Weekly Circulation (2005)	29,730	14,941	44,671
Average Daily Circulation (2005)			15,685

\*Estimated station totals are sums of the Nielsen TV and Cable TV household estimates for each county in which the station registers viewing of more than 5% as per the Nielsen Survey Methods.

**WHFT-DT**  
**Ch. 46**

**Network Service:** TBN.

**Grantee:** Trinity Broadcasting Network Inc., 2442 Michelle Dr., Tustin, CA 92780.

**Studio:** 3324 Pembroke Rd., Pembroke Park, FL 33021.

**Mailing Address:** 3324 Pembroke Rd., Pembroke Park, FL 33021.

**Phone:** 954-962-1700. **Fax:** 954-962-2817.

**E-mail:** whft@tbn.org

**Web Site:** <http://www.whft@tbn.org>

**Technical Facilities:** Channel No. 46 (662-668 MHz). Authorized power: 500-kw max. visual. Antenna: 1011-ft above av. terrain, 1011-ft. above ground, 1017-ft. above sea level.

Latitude	25°	59'	34"
Longitude	80°	10'	27"

**Transmitter:** 3324 Pembroke Rd., Pembroke Park.

**Note:** Latitude and longitude coordinates shown are based on the North American Datum of 1927 (NAD 27) as currently required by the Mass Media Bureau of the FCC.

**Ownership:** Trinity Broadcasting Network Inc. (Group Owner).

**Began Operation:** January 1, 2003. Station operating under Special Temporary Authority at 3.7-kw max. visual.

**Represented (engineering):** Smith & Fisher.

**Personnel:**

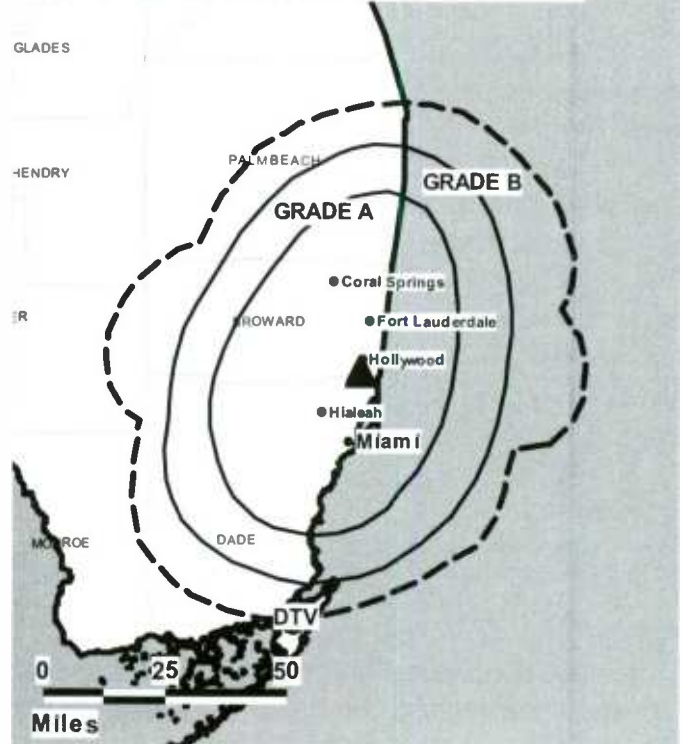
Laurie Quinn, General Manager.

Jacques Morisset, Chief Engineer.

Jane Wilcox, Program & Production Manager.

Demitra Burleson, Public Affairs Director.

WHFT-DT BPCDT-990706KG GRANTED: 9/12/2001



**City of License:** Miami. **Station DMA:** Miami-Fort Lauderdale, FL. **Rank:** 17.

**Nielsen Data:** Not available.

**WLTV**  
**Ch. 23**

**Network Service:** UNV.

**Licensee:** WLTV License Partnership, 9405 N.W. 41st St., Miami, FL 33178.

**Studio:** 9405 N.W. 41st St., Miami, FL 33178.

**Mailing Address:** 9405 N.W. 41st St., Miami, FL 33178.

**Phone:** 305-470-2323. **Fax:** 305-471-3959.

**E-mail:** dpeterson@univision.net

**Web Site:** http://www.mondotimes.com

**Technical Facilities:** Channel No. 23 (524-530 MHz). Authorized power: 4470-kw max. visual. Antenna: 974-ft above av. terrain, 974-ft. above ground, 981-ft. above sea level.

Latitude 25° 58' 07"  
Longitude 80° 13' 20"

**Transmitter:** 1255 N.W. 210th St.

**Digital Facilities:** Channel No. 24 (530-536 MHz). Power: 500-kw max. visual. Antenna: 843-ft above av. terrain, 843-ft. above ground.

Latitude 25° 58' 07"  
Longitude 80° 13' 20"

**FCC Digital File Number:** BPCDT-19991022ABE. Granted: October 25, 2000.

**Note:** Latitude and longitude coordinates shown are based on the North American Datum of 1927 (NAD 27) as currently required by the Mass Media Bureau of the FCC.

**Satellite Earth Stations:** Transmitter Harris; Comtech, 5-meter; Comtech, 7-meter; DX Antenna receivers.

**News Services:** UPI, AP.

**Ownership:** Univision Communications Inc. (Group Owner).

**Began Operation:** December 24, 1954. Left air April 13, 1957. Sale by Storer Broadcasting Co. approved by FCC October 25, 1967. Resumed operation November 14, 1967. Sale to Spanish International Communications by Al Lapin Jr., et al., approved by FCC January 6, 1971. Sale to Hallmark Cards approved by FCC 1987. Sale to present owner approved by FCC September 23, 1992 (Television Digest, Vol. 32:40.).

**Represented (sales):** Univision.

**Represented (legal):** Shaw Pittman.

**Represented (engineering):** Denny & Associates PC.

**Personnel:**

**Louis Fernandez Rocha,** Vice President & General Manager.

**Raul Perez Liste,** Vice President & Operations Director.

**Marilyn Hansen,** General Sales Manager.

**Eileen Holmes,** Local Sales Manager.

**Stephanie Kontzamanys,** Local Sales Manager.

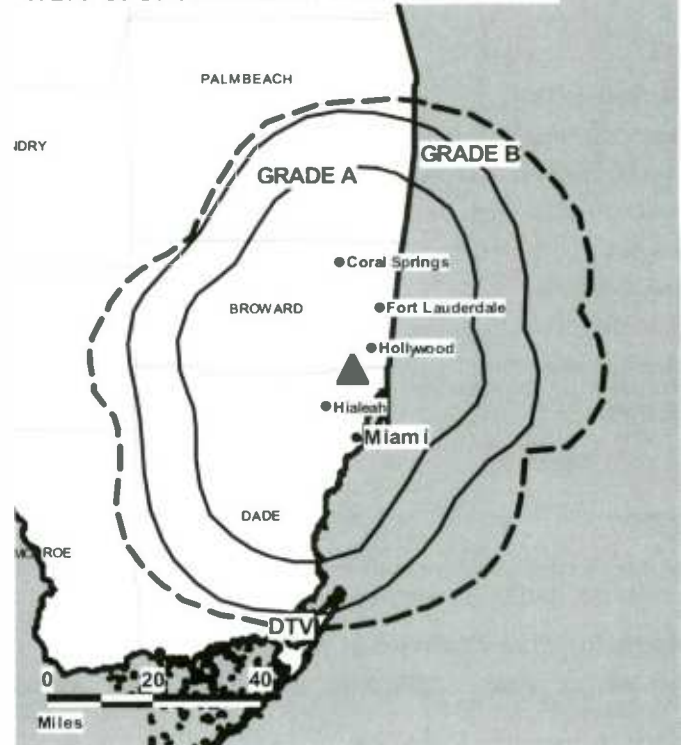
**Jason Hall,** National Sales Manager.

**Helga Silva,** News Director.

**Douglas Peterson,** Chief Engineer.

**Leonor Guerrero,** Vice President, Finance.

WLTV BPCT-19940922KH GRANTED: 2/17/1995



© 2006 Warren Communications News

**Angela Ramos,** Programming & Public Affairs Director.

**Maura Calzadilla,** Marketing Director.

**Evia Fabragas,** Promotion & Creative Services Director.

**Matt Chandler,** New Business Development Director.

**Mary Fuentes,** Traffic Manager.

**Pamela Bohmer,** Executive Assistant to Vice President.

**Highest 30 Sec. Rate:** \$4000.

**City of License:** Miami. **Station DMA:** Miami-Fort Lauderdale, FL. **Rank:** 17.

Circulation © 2005 Nielsen. Coverage based on Nielsen study.

GrandTotal	Cable TV Households	Non-cable TV Households	Total TV Households
Estimated Station Totals *	1,047,690	415,960	1,463,650
Average Weekly Circulation (2005)	215,111	88,193	303,304
Average Daily Circulation (2005)			195,218

Station DMA Total	Cable TV Households	Non-cable TV Households	Total TV Households
Estimated Station Totals *	1,047,690	415,960	1,463,650
Average Weekly Circulation (2005)	215,111	88,193	303,304
Average Daily Circulation (2005)			195,218

\*Estimated station totals are sums of the Nielsen TV and Cable TV household estimates for each county in which the station registers viewing of more than 5% as per the Nielsen Survey Methods.



**WLV-DT**  
**Ch. 24**

**Network Service:** UNV.

**Licensee:** WLV License Partnership, 9405 N.W. 41st St., Miami, FL 33170.

**Studio:** 9405 N.W. 41st St., Miami, FL 33170.

**Mailing Address:** 9405 N.W. 41st St., Miami, FL 33170.

**Phone:** 305-470-2323. **Fax:** 305-471-3959.

**E-mail:** dpeterson@univision.net

**Web Site:** http://www.mondotimes.com

**Technical Facilities:** Channel No. 24 (530-536 MHz). Authorized power: 500-kw max. visual. Antenna: 843-ft above av. terrain, 843-ft. above ground.

Latitude	25°	58'	07"
Longitude	80°	13'	20"

**Note:** Latitude and longitude coordinates shown are based on the North American Datum of 1927 (NAD 27) as currently required by the Mass Media Bureau of the FCC.

**Ownership:** Univision Communications Inc. (Group Owner).

**Began Operation:** Station operating; no on-air date

**Personnel:**

**Louis Fernandez Rocha**, Vice President & General Manager.

**Raul Perez Liste**, Vice President & Operations Director.

**Marilyn Hansen**, General Sales Manager.

**Eileen Holmes**, Local Sales Manager.

**Stephanie Kontzamanys**, Local Sales Manager.

**Jason Hall**, National Sales Manager.

**Helga Silva**, News Director.

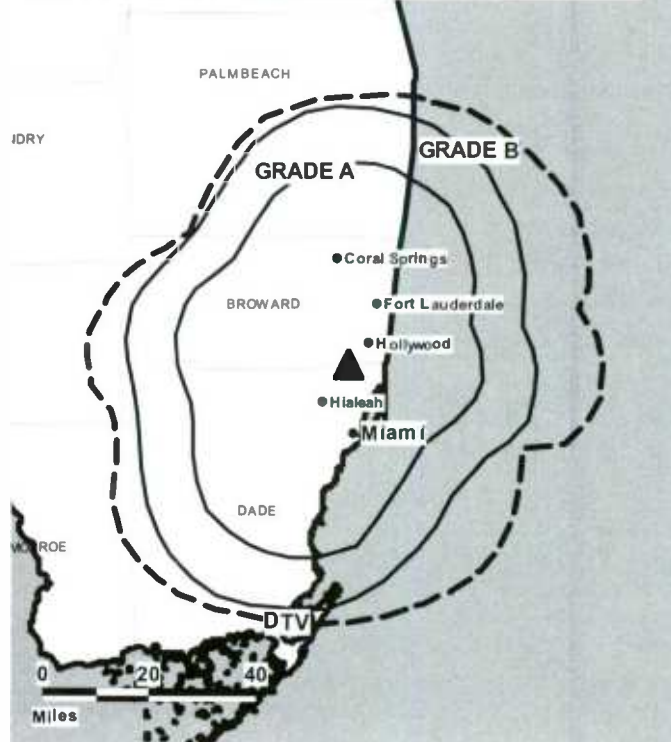
**Douglas Peterson**, Chief Engineer.

**Leonor Guerrero**, Vice President, Finance.

**Angela Ramos**, Programming & Public Affairs Director.

**Maura Calzadilla**, Marketing Director.

**WLV-DT BPCDT-19991022ABE GRANTED: 10/25/2000**



© 2006 Warren Communications News

**Evia Fabragas**, Promotion & Creative Services Director.

**Matt Chandler**, New Business Development Director.

**Mary Fuentes**, Traffic Manager.

**Pamela Bohmer**, Executive Assistant to the Vice President.

**City of License:** Miami. **Station DMA:** Miami-Fort Lauderdale, FL. **Rank:** 17.

**Nielsen Data:** Not available.



**WPLG**  
**Ch. 10**

**Network Service:** ABC.

**Licensee:** Post-Newsweek Stations of Florida Inc., Broadcast House, 3900 Biscayne Blvd., Miami, FL 33137.

**Studio:** 3900 Biscayne Blvd., Miami, FL 33137.

**Mailing Address:** 3900 Biscayne Blvd., Broadcast House, Miami, FL 33137.

**Phone:** 305-576-1010. **Fax:** 305-325-2381.

**E-mail:** ksalazar@wplg.com

**Web Site:** http://www.click10.com

**Technical Facilities:** Channel No. 10 (192-198 MHz). Authorized power: 316-kw visual, 47.9-kw aural. Antenna: 1007-ft above av. terrain, 1007-ft. above ground, 1014-ft. above sea level.

Latitude 25° 57' 59"  
Longitude 80° 12' 44"

**Transmitter:** 501 N.W. 207th St.

**Digital Facilities:** Channel No. 9 (186-192 MHz). Power: 15.85-kw visual. Antenna: 965-ft above av. terrain, 965-ft. above ground, 971-ft. above sea level.

Latitude 25° 57' 59"  
Longitude 80° 12' 44"

**Note:** Latitude and longitude coordinates shown are based on the North American Datum of 1927 (NAD 27) as currently required by the Mass Media Bureau of the FCC.

**Multichannel TV Sound:** Stereo only.

**SNG Mobile Dish:** Vertex, 2.4-meter Ku-band.

**News Services:** UPI, AP.

**Ownership:** Post-Newsweek Stations Inc. (Group Owner).

**Began Operation:** November 20, 1961. Sale to present owner by C. H. Topmiller, Thomas A. Welstead, et al., approved by FCC September 24, 1969 (Television Digest, Vol. 9:39).

**Represented (sales):** MMT Sales Inc.

**Represented (legal):** Covington & Burling.

**Represented (engineering):** Denny & Associates PC.

**Personnel:**

**Dave Boylan**, Vice President & General Manager.

**Pete Terney**, National Sales Manager.

**Bill Pohovey**, News Director.

**Darren Alline**, Chief Engineer.

**Kathy Salazar**, Business Manager.

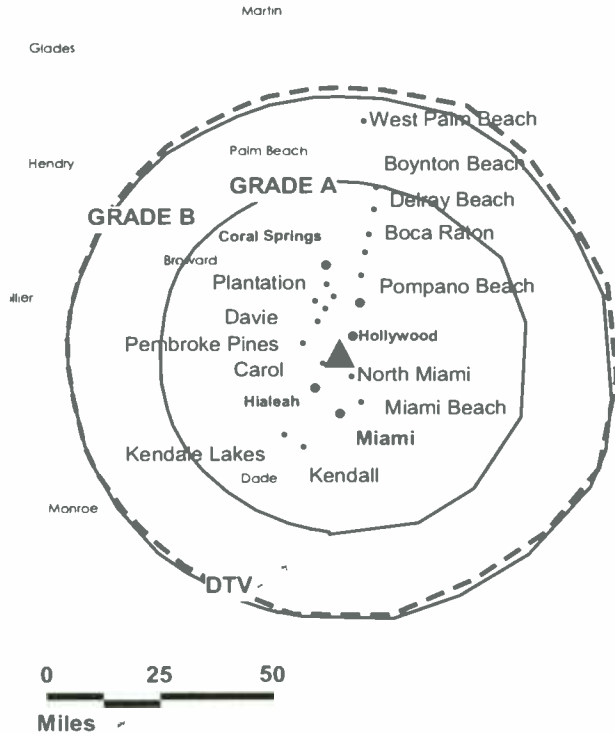
**Mimi Del Cid**, Program Manager.

**Carol DeVene**, Marketing & Development Director.

**Glen Eklund**, Production Manager.

**Sharon Harrison**, Traffic Manager.

**WPLG BPCT-980629KF GRANTED: 10/6/98**



© 2006 Warren Communications News

**Rates:** On request.

**City of License:** Miami. **Station DMA:** Miami-Fort Lauderdale, FL. **Rank:** 17.

Circulation © 2005 Nielsen. Coverage based on Nielsen study.

GrandTotal	Cable TV Households	Non-cable TV Households	Total TV Households
Estimated Station Totals *	1,490,380	442,320	1,932,700
Average Weekly Circulation (2005)	675,049	218,232	893,281
Average Daily Circulation (2005)			417,014
Station DMA Total	Cable TV Households	Non-cable TV Households	Total TV Households
Estimated Station Totals *	1,075,440	421,370	1,496,810
Average Weekly Circulation (2005)	626,271	214,880	841,151
Average Daily Circulation (2005)			399,108
Other DMA Total	Cable TV Households	Non-cable TV Households	Total TV Households
Estimated Station Totals *	414,940	20,950	435,890
Average Weekly Circulation (2005)	48,778	3,352	52,130
Average Daily Circulation (2005)			17,906

\*Estimated station totals are sums of the Nielsen TV and Cable TV household estimates for each county in which the station registers viewing of more than 5% as per the Nielsen Survey Methods.

**WPLG-DT**  
**Ch. 9**

**Network Service:** ABC.

**Licensee:** Post Newsweek Stations, Florida Inc., 3900 Biscayne Blvd., Miami, FL 33137.

**Studio:** Broadcast House, 3900 Biscayne Blvd., Miami, FL 33137.

**Mailing Address:** 3900 Biscayne Blvd., Broadcast House, Miami, FL 33137.

**Phone:** 305-576-1010. **Fax:** 305-325-2381.

**E-mail:** ksalazar@wplg.com

**Web Site:** http://www.click10.com

**Technical Facilities:** Channel No. 9 (186-192 MHz). Authorized power: 15.85-kw visual. Antenna: 965-ft above av. terrain, 965-ft. above ground, 971-ft. above sea level.

Latitude	25°	57'	59"
Longitude	80°	12'	44"

Holds CP for change to 30-kw visual; BPCDT-20000501ADQ.

**Transmitter:** 501 N.W. 207th St.

**Note:** Latitude and longitude coordinates shown are based on the North American Datum of 1927 (NAD 27) as currently required by the Mass Media Bureau of the FCC.

**Ownership:** Post-Newsweek Stations Inc. (Group Owner).

**Began Operation:** November 1, 1999. High Definition.

**Represented (engineering):** Moffet, Larson & Johnson Inc.

**Personnel:**

**Dave Boylan**, Vice President & General Manager.

**Pete Terney**, National Sales Manager.

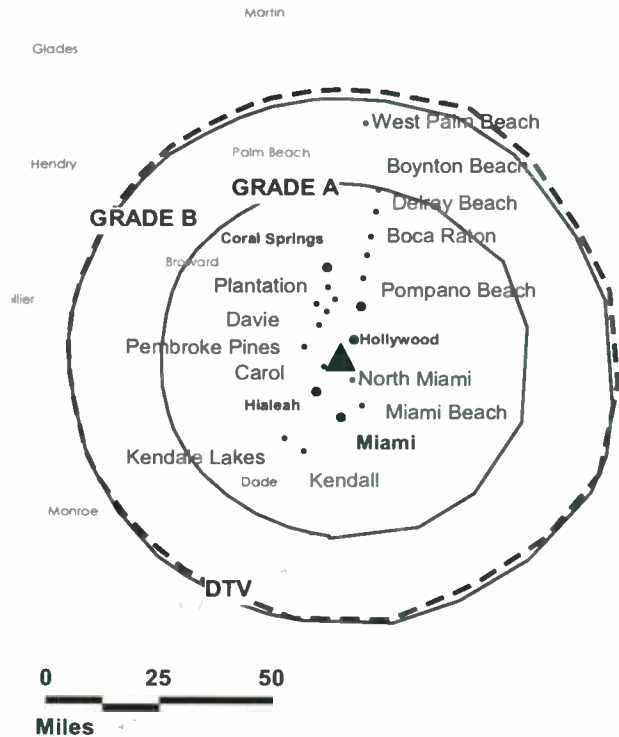
**Bill Pohovey**, News Director.

**Darren Aline**, Chief Engineer.

**Kathy Salazar**, Business Manager.

**Mimi Del Cid**, Program Manager.

**WPLG-DT BPCDT-980629KG GRANTED: 7/8/1998**



© 2006 Warren Communications News

**Carol DeVene**, Marketing & Development Director.

**Glen Eklund**, Production Manager.

**Sharon Harrison**, Traffic Manager.

**Rates:** Dn request.

**City of License:** Miami. **Station DMA:** Miami-Fort Lauderdale, FL. **Rank:** 17.

**Nielsen Data:** Not available.

**WPXM**  
**Ch. 35**

**Network Service:** PAX.

**Licensee:** Paxson Communications License Co. LLC, 601 Clearwater Park Rd., West Palm Beach, FL 33401.

**Studio:** 15000 S.W. 27th St., Miramar, FL 33027.

**Mailing Address:** 9100 S. Dadeland Blvd., Suite 1804, Miami, FL 33156.

**Phone:** 954-622-6835. **Fax:** 954-622-6843.

**E-mail:** doug\_barke@nbc.com

**Web Site:** http://www.pax.net

**Technical Facilities:** Channel No. 35 (596-602 MHz). Authorized power: 3240-kw max. visual, 324-kw aural. Antenna: 335-ft above av. terrain, 325-ft. above ground, 338-ft. above sea level.

Latitude 25° 36' 16"  
Longitude 80° 34' 14"

**Transmitter:** 9100 S. Dadeland Blvd., Dade County.

**Digital Facilities:** Channel No. 26 (542-548 MHz). Power: 200-kw max. visual. Antenna: 925-ft above av. terrain, 922-ft. above ground, 932-ft. above sea level.

Latitude 25° 59' 009"  
Longitude 80° 11' 37"

**FCC Digital File Number:** BPCDT-19991020ACC. Granted: October 24, 2002.

**Note:** Latitude and longitude coordinates shown are based on the North American Datum of 1927 (NAD 27) as currently required by the Mass Media Bureau of the FCC.

**Ownership:** Paxson Communications Corp. (Group Owner).

**Began Operation:** October 25, 1992. WMLB-TV were first call letters. Transfer from Jose Molina & Beverly Smith to William C. de la Pena approved by FCC December 7, 1992. Sale to The Christian Network approved by FCC February 10, 1994. Sale to present owner from The Christian Network approved by FCC December 12, 1997 (Television Digest, Vol. 37:19).

**Represented (legal):** Dow, Lohnes & Albertson PLLC.

**Represented (engineering):** Cohen, Dippell & Everist PC.

**Personnel:**

**Doug Barke,** General Manager.

**Kevin Byrnes,** General Sales Manager.

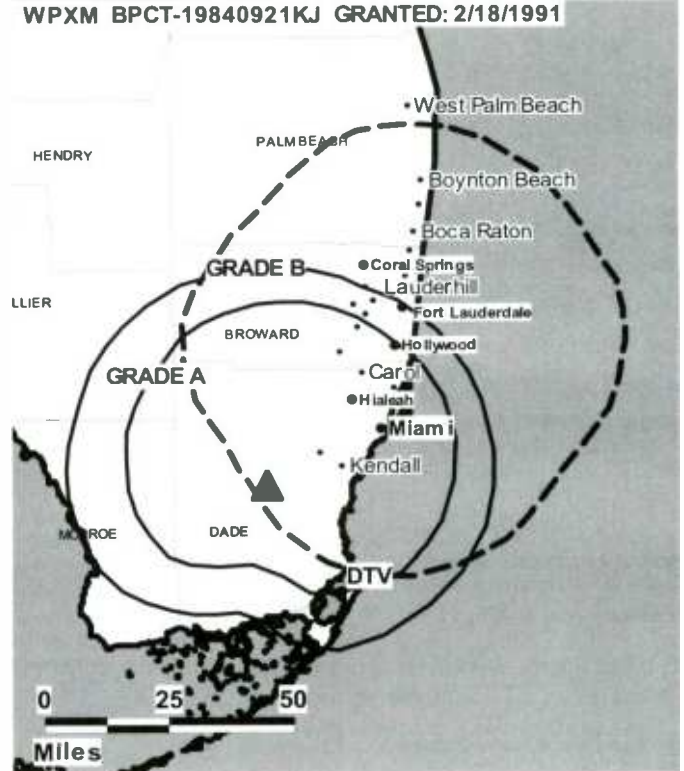
**Severen A. Jablonski,** Chief Engineer.

**Cynthia Liceaga Rose,** Business Manager.

**Allison Penick,** Traffic Manager.

**Larry Mann,** Public Affairs Director.

WPXM BPCT-19840921KJ GRANTED: 2/18/1991



© 2006 Warren Communications News

**Rates:** On request.

**City of License:** Miami. **Station DMA:** Miami-Fort Lauderdale, FL. **Rank:** 17.

Circulation © 2005 Nielsen. Coverage based on Nielsen study.

GrandTotal	Cable TV Households	Non-cable TV Households	Total TV Households
Estimated Station Totals *	1,075,440	415,960	1,491,400
Average Weekly Circulation (2005)	118,891	30,819	149,710
Average Daily Circulation (2005)			35,607

Station DMA Total	Cable TV Households	Non-cable TV Households	Total TV Households
Estimated Station Totals *	1,075,440	415,960	1,491,400
Average Weekly Circulation (2005)	118,891	30,819	149,710
Average Daily Circulation (2005)			35,607

\*Estimated station totals are sums of the Nielsen TV and Cable TV household estimates for each county in which the station registers viewing of more than 5% as per the Nielsen Survey Methods.

**WPXM-DT**  
**Ch. 26**

**Network Service:** PAX.

**Licensee:** Paxson Communications Co. LLC, 601 Clearwater Park Rd., West Palm Beach, FL 33401.

**Studio:** 15000 SW 27th St., Miramar, FL 33027.

**Mailing Address:** 9100 S Dadeland Blvd., Suite 1804, Miami, FL 33156.

**Phone:** 954-622-6835. **Fax:** 954-622-6843.

**E-mail:** carolyn.navarra@nbc.com

**Web Site:** <http://www.paxtv.com>

**Technical Facilities:** Channel No. 26 (542-548 MHz). Authorized power: 200-kw max. visual. Antenna: 925-ft above av. terrain, 922-ft. above ground, 932-ft. above sea level.

Latitude	25°	59'	009"
Longitude	80°	11'	37"

**Note:** Latitude and longitude coordinates shown are based on the North American Datum of 1927 (NAD 27) as currently required by the Mass Media Bureau of the FCC.

**Ownership:** Paxson Communications Corp. (Group Owner).

**Personnel:**

Doug Barke, General Manager.

Kevin Byrnes, General Sales Manager.

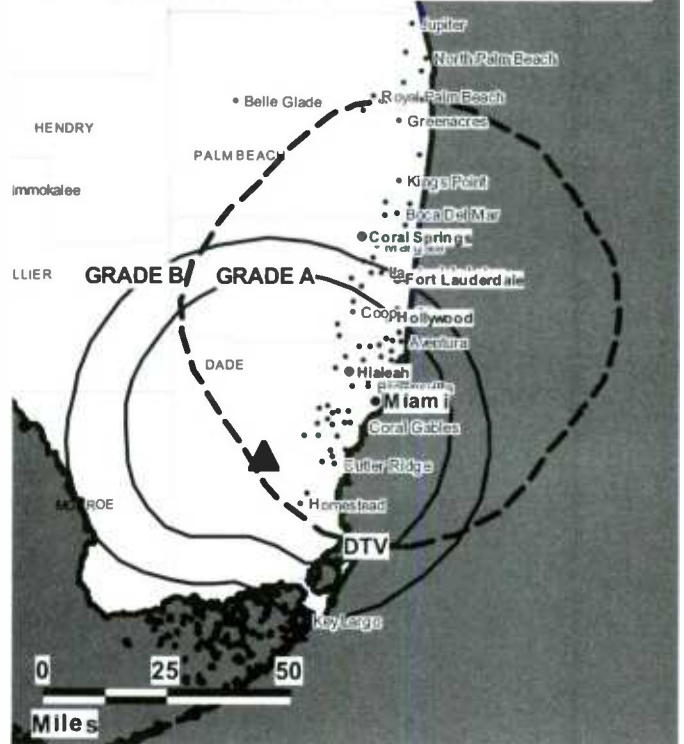
Severen A. Jablonski, Chief Engineer.

Cynthia Liceaga Rose, Business Manager.

Allison Penick, Traffic Manager.

Larry Mann, Public Affairs Director.

**WPXM-DT BPCDT-19991020ACC GRANTED: 10/24/2002**



© 2006 Warren Communications News

**City of License:** Miami. **Station DMA:** Miami-Fort Lauderdale, FL. **Rank:** 17.  
**Nielsen Data:** Not available.

**WSVN**  
**Ch. 7**

**Network Service:** FOX.

**Licensee:** Sunbeam Television Corp., Box 1118, Miami, FL 33138.

**Studio:** 1401 79th St. Causeway, Miami, FL 33141.

**Mailing Address:** Box 1118, Miami, FL 33138.

**Phone:** 305-751-6692. **Fax:** 305-795-2746.

**E-mail:** 7news@wsvn.com

**Web Site:** http://www.wsvn.com

**Technical Facilities:** Channel No. 7 (174-180 MHz). Authorized power: 316-kw visual, 31.6-kw aural. Antenna: 960-ft above av. terrain, 996-ft. above ground, 1002-ft. above sea level.

Latitude 25° 57' 49"  
Longitude 80° 12' 44"

**Transmitter:** Antenna Farm, North Dade County.

**Digital Facilities:** Channel No. 8 (180-186 MHz). Power: 160-kw visual. Antenna: 955-ft above av. terrain, 955-ft. above ground.

Latitude 25° 57' 49"  
Longitude 80° 24' 44"

**FCC Digital File Number:** BPCDT-19991101AFH. Granted: April 19, 2001.

**Note:** Latitude and longitude coordinates shown are based on the North American Datum of 1927 (NAD 27) as currently required by the Mass Media Bureau of the FCC.

**Multichannel TV Sound:** Stereo only.

**Satellite Earth Stations:** Transmitter Harris; Microdyne, 3.6-meter KC-band; Microdyne, 5-meter KC-band; Andrew, 7.3-meter KC-band; Scientific-Atlanta, 10-meter C-band; Standard Communications, Scientific-Atlanta, Microdyne receivers.

**SNG Mobile Dish:** Andrew, 3.2-meter Ku-band.

**News Services:** UPI, CNN Newsource, AP.

**Ownership:** Sunbeam Television Corp. (Group Owner).

**Began Operation:** July 29, 1956. On December 5, 1962 the FCC ordered that Biscayne Television Corp. cease operation of WCKT no later than January 4, 1963 and the FCC also approved sale of WCKT plant and film licensing agreements to Sunbeam Television Corp., which was licensed as a new station. Present ownership assumed operation December 19, 1962.

**Represented (sales):** Harrington, Righter & Parsons Inc.

**Represented (legal):** Holland & Knight LLP.

**Personnel:**

**Robert W. Leider**, Executive Vice President & General Manager.

**Deisy Bermudez**, Programming & Operations Director.

**Joseph "Chip" Fitzgerald**, General Sales Manager.

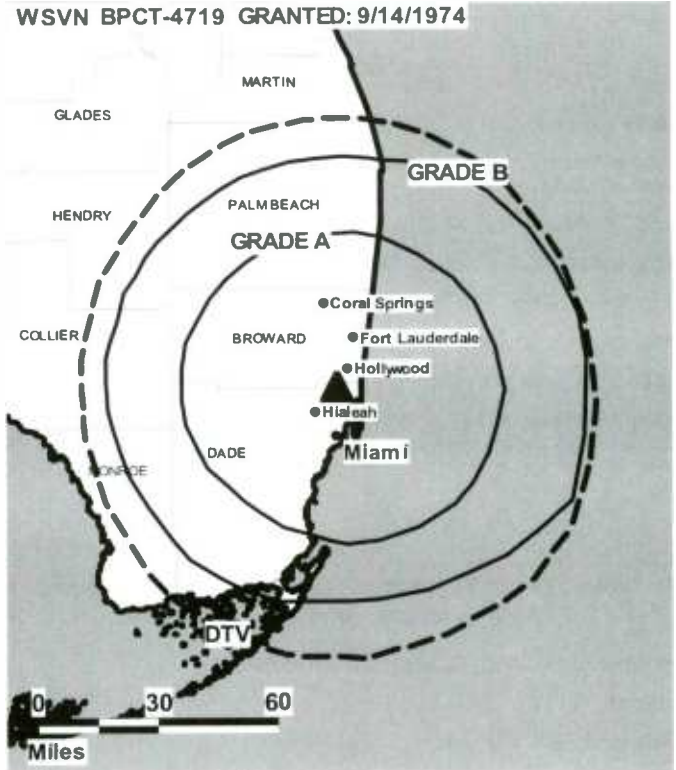
**Randi Lynn Goldklank**, Local Sales Manager.

**David Rieva**, National Sales Manager.

**Alice Jacobs**, Vice President, News & Local Programming.

**John Bak**, Chief Engineer.

**Diane Jaramillo Guard**, Business Manager.



© 2006 Warren Communications News

**James Ansin**, Marketing Manager.

**Jim Ladas**, Creative Services Director.

**Lilly Pardo**, Community & Public Relations Director.

**Denise Reitmann**, Traffic Manager.

**Rates:** On request.

**City of License:** Miami. **Station DMA:** Miami-Fort Lauderdale, FL. **Rank:** 17.

Circulation © 2005 Nielsen. Coverage based on Nielsen study.

GrandTotal	Cable TV Households	Non-cable TV Households	Total TV Households
Estimated Station Totals *	1,264,720	442,320	1,707,040
Average Weekly Circulation (2005)	654,785	236,700	891,485
Average Daily Circulation (2005)			405,504
Station DMA Total	Cable TV Households	Non-cable TV Households	Total TV Households
Estimated Station Totals *	1,075,440	421,370	1,496,810
Average Weekly Circulation (2005)	620,525	234,416	854,941
Average Daily Circulation (2005)			393,311
Other DMA Total	Cable TV Households	Non-cable TV Households	Total TV Households
Estimated Station Totals *	189,280	20,950	210,230
Average Weekly Circulation (2005)	34,260	2,284	36,544
Average Daily Circulation (2005)			12,193

\*Estimated station totals are sums of the Nielsen TV and Cable TV household estimates for each county in which the station registers viewing of more than 5% as per the Nielsen Survey Methods.



**WSVN-DT**  
**Ch. 8**

**Network Service:** FOX.

**Licensee:** Sunbeam Television Corp., 1401 79th St. Causeway, Miami, FL 33141.

**Studio:** 1401 79th St. Causeway, Miami, FL 33141.

**Mailing Address:** Box 1118, Miami, FL 33138.

**Phone:** 305-751-6692. **Fax:** 305-795-2746.

**E-mail:** 7news@wsvn.com

**Web Site:** http://www.wsvn.com

**Technical Facilities:** Channel No. 8 (180-186 MHz). Authorized power: 160-kw visual.  
Antenna: 955-ft above av. terrain, 955-ft. above ground.

Latitude	25°	57'	49"
Longitude	80°	24'	44"

**Note:** Latitude and longitude coordinates shown are based on the North American Datum of 1927 (NAD 27) as currently required by the Mass Media Bureau of the FCC.

**Ownership:** Sunbeam Television Corp. (Group Owner).

**Began Operation:** September 1, 1999. Standard Definition.

**Represented (legal):** Holland & Knight LLP.

**Personnel:**

**Robert W. Leider**, Executive Vice President & General Manager.

**Alice Jacobs**, Vice President, News & Local Programming.

**Deisy Bermudez**, Operations & Programming Director.

**Joseph "Chip" Fitzgerald**, General Sales Manager.

**Randi Lynn Goldklank**, Local Sales Manager.

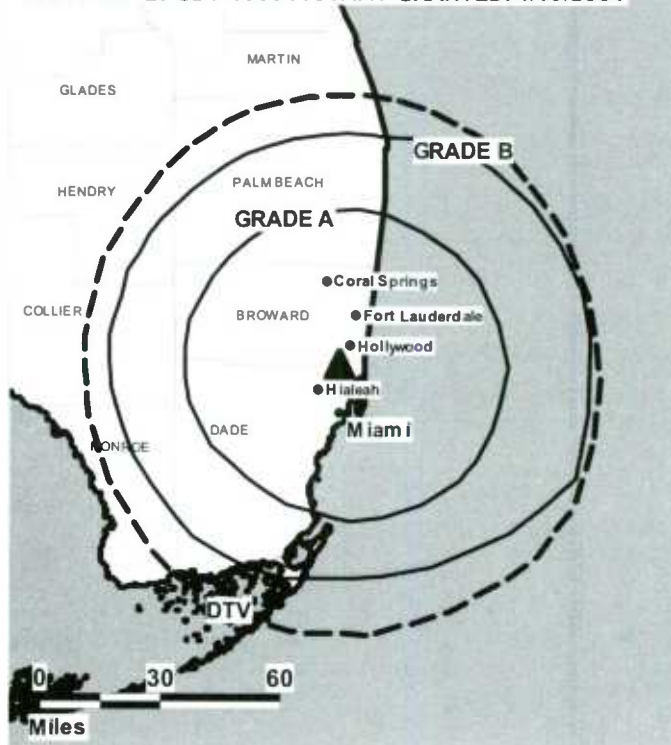
**David Rieva**, National Sales Manager.

**John Bak**, Chief Engineer.

**Diane Jaramillo Guard**, Business Manager.

**James Ansin**, Marketing Manager.

**WSVN-DT BPCDT-19991101AFH GRANTED: 4/19/2001**



© 2006 Warren Communications News

**Jim Ladas**, Creative Services Director.

**Denise Reitmann**, Traffic Manager.

**Lilly Pardo**, Community & Public Relations Director.

**City of License:** Miami. **Station DMA:** Miami-Fort Lauderdale, FL. **Rank:** 17.

**Nielsen Data:** Not available.



**WTVJ**  
**Ch. 6**

Network Service: NBC.

Licensee: NBC Telemundo License Co., c/o NBC Inc., 1299 Pennsylvania Ave. NW, Washington, DC 20004.

Studio: 15000 S.W. 27th St., Miramar, FL 33027.

Mailing Address: 15000 S.W. 27th St., Miramar, FL 33027.

Phone: 954-622-6000. Fax: 954-622-6107.

E-mail: wtvj@nbc6.net

Web Site: http://www.nbc6.net

Technical Facilities: Channel No. 6 (82-88 MHz). Authorized power: 100-kw visual, 20-kw aural. Antenna: 1802-ft above av. terrain, 1842-ft. above ground, 1849-ft. above sea level.

Latitude 25° 32' 24"  
Longitude 80° 28' 07"

Holds CP for change to 1801-ft above av. terrain, 1804-ft. above ground, 1811-ft. above sea level; BPCT-950918KE.

Transmitter: 17107 S.W. 248th St., Princeton.

Digital Facilities: Channel No. 31 (572-578 MHz). Power: 1000-kw max. visual, aural. Antenna: 1020-ft above av. terrain, 1021-ft. above ground, 1029-ft. above sea level.

Latitude 25° 58' 007"  
Longitude 80° 13' 20"

Note: Latitude and longitude coordinates shown are based on the North American Datum of 1927 (NAD 27) as currently required by the Mass Media Bureau of the FCC.

Multichannel TV Sound: Stereo and separate audio program.

Satellite Earth Stations: Transmitter Larcas; Vertex, 6.1-meter Ku-band; Scientific-Atlanta, 7-meter C-band; Hero, 7.5-meter C-band; Hero, 8-meter; Scientific-Atlanta receivers.

News Services: UPI, Sports News Satellite, Reuters TV, NIWS, Nexus, NBC News Channel, CNN Newsource, AP.

Ownership: NBC Universal (Group Owner).

Began Operation: September 20, 1967. Sale to Taft Broadcasting by General Cinema Corp. approved by FCC February 24, 1983. Transfer of control to General Cinema Corp. approved by FCC August 10, 1972 (Television Digest, Vol. 12:33). Sale to TVX Broadcast Group approved by FCC February 20, 1987 (Vol. 27:9, 14). CBS assumed control of station January 4, 1989 (Vol. 28:45). CBS & NBC traded channels 4 & 6 in July 1995 (Vol. 34:48, 52; 35:34).

Represented (sales): Pety Television Inc.

**Personnel:**

Ardyth Diercks, General Manager.

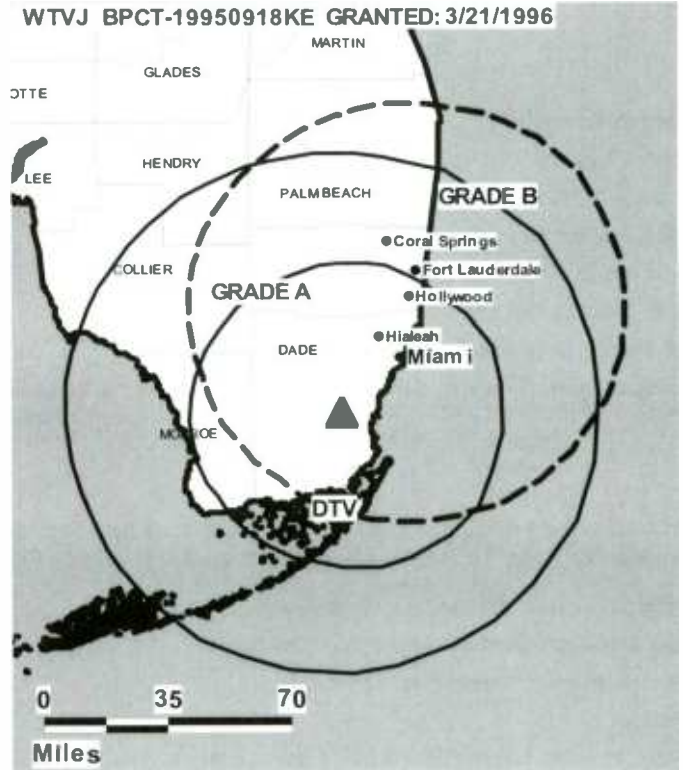
Steve Kaplan, Vice President, Technology Southeastern Division.

Larry Olivitch, Vice President, Sales.

Yvette Miley, News Director.

Barbara Alfonso, Program Coordinator.

Estela Garcia, Market & Production Manager.



© 2006 Warren Communications News

Larry McDaniel, Vice President & Creative Services Director.

Betty Frazier, Research Manager.

Debbie Brooks, Traffic Operations Manager.

Isabel Cruz, Human Resources Director.

Maria Khalil-Pagani, Community Relations Manager.

Highest 30 Sec. Rate: \$6000.

City of License: Miami. Station DMA: Miami-Fort Lauderdale, FL. Rank: 17.

Circulation © 2005 Nielsen. Coverage based on Nielsen study.

GrandTotal	Cable TV Households	Non-cable TV Households	Total TV Households
Estimated Station Totals *	1,075,440	421,370	1,496,810
Average Weekly Circulation (2005)	619,750	192,076	811,826
Average Daily Circulation (2005)			391,175

Station DMA Total	Cable TV Households	Non-cable TV Households	Total TV Households
Estimated Station Totals *	1,075,440	421,370	1,496,810
Average Weekly Circulation (2005)	619,750	192,076	811,826
Average Daily Circulation (2005)			391,175

\*Estimated station totals are sums of the Nielsen TV and Cable TV household estimates for each county in which the station registers viewing of more than 5% as per the Nielsen Survey Methods.

**WTVJ-DT**  
**Ch. 31**

**Network Service:** NBC.

**Licensee:** NBC Telemundo License Inc., c/o NBC Inc., 1299 Pennsylvania Ave. NW, Washington, DC 20004.

**Studio:** 15000 S.W. 27th St., Miramar, FL 33027.

**Mailing Address:** 15000 S.W. 27th St., Miramar, FL 33027.

**Phone:** 954-622-6000. **Fax:** 954-622-6107.

**E-mail:** techops@nbc6.net

**Web Site:** http://www.nbc6.net

**Technical Facilities:** Channel No. 31 (572-578 MHz). Authorized power: 1000-kw max. visual, aural. Antenna: 1020-ft above av. terrain, 1021-ft. above ground, 1029-ft. above sea level.

Latitude	25°	58'	007"
Longitude	80°	13'	20"

**Note:** Latitude and longitude coordinates shown are based on the North American Datum of 1927 (NAD 27) as currently required by the Mass Media Bureau of the FCC.

**Ownership:** NBC Universal (Group Owner).

**Began Operation:** Station operating; no on-air date

**Personnel:**

**Ardyth Diercks**, General Manager.

**Steven Kaplan**, Vice President, Technology Southeastern Region.

**Larry Olivitch**, Vice President, Sales.

**Yvette Miley**, News Director.

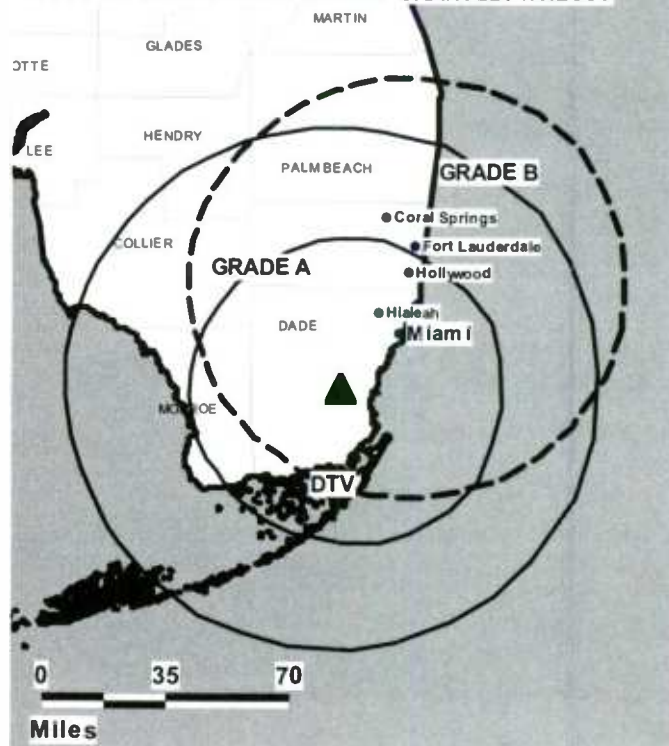
**Barbara Alfonso**, Program Coordinator.

**Estela Garcia**, Marketing & Production Manager.

**Larry McDaniel**, Vice President & Creative Services Director.

**Betty Frazier**, Research Manager.

**WTVJ-DT BPCDT-20021120ABE GRANTED: 1/3/2003**



© 2006 Warren Communications News

**Debbie Brooks**, Traffic Operations Manager.

**Maria Khalil-Pagani**, Community Relations Manager.

**Isabel Cruz**, Human Resources Director.

**City of License:** Miami. **Station DMA:** Miami-Fort Lauderdale, FL. **Rank:** 17.

**Nielsen Data:** Not available.

**WTVK**  
**Ch. 46**

**Network Service:** WBN.

**Licensee:** Acme Television Licenses of Florida LLC, 2101 E. 4th St., Suite 202, Santa Ana, CA 92705.

**Studio:** 3451 Bonita Bay Blvd., Suite 101, Bonita Springs, FL 34134.

**Mailing Address:** 3451 Bonita Bay Blvd., Suite 101, Bonita Springs, FL 34134.

**Phone:** 239-498-4600. **Fax:** 239-498-0146.

**E-mail:** questions@wb6tv.com

**Web Site:** http://www.wb6tv.com

**Technical Facilities:** Channel No. 46 (662-668 MHz). Authorized power: 5000-kw max. visual. Antenna: 1496-ft above av. terrain, 1496-ft. above ground, 1523-ft. above sea level.

Latitude 26° 11' 08"  
Longitude 81° 47' 40"

**Transmitter:** 40000 Horseshoe Rd.

**Digital Facilities:** Channel No. 45 (656-662 MHz). Power: 1000-kw max. visual. Antenna: 1496-ft above av. terrain, 1496-ft. above ground.

Latitude 26° 47' 08"  
Longitude 81° 47' 40"

**FCC Digital File Number:** BPCDT-19991029AFN. Granted: May 02, 2001.

**Note:** Latitude and longitude coordinates shown are based on the North American Datum of 1927 (NAD 27) as currently required by the Mass Media Bureau of the FCC.

**Ownership:** ACME Communications Inc. (Group Owner).

**Began Operation:** October 22, 1990. Sale to Second Generation Ltd. by Southwest Florida Telecommunications Inc. approved by FCC July 24, 1995. Sale to present owner by Second Generation Ltd. approved by FCC June 30, 1998 (Television Digest, Vol. 38:10). ACME Communications Inc. went public September 30, 1999.

**Represented (sales):** MMT Sales Inc.

**Represented (legal):** Dickstein, Shapiro, Morin & Oshinsky LLP.

**Personnel:**

**Bill Scaffide**, Vice President & General Manager.

**Jack L. Spiess**, Operations Manager & Chief Engineer.

**David Kaye**, General Sales Manager.

**Michelle Scaffide**, Local Sales Manager.

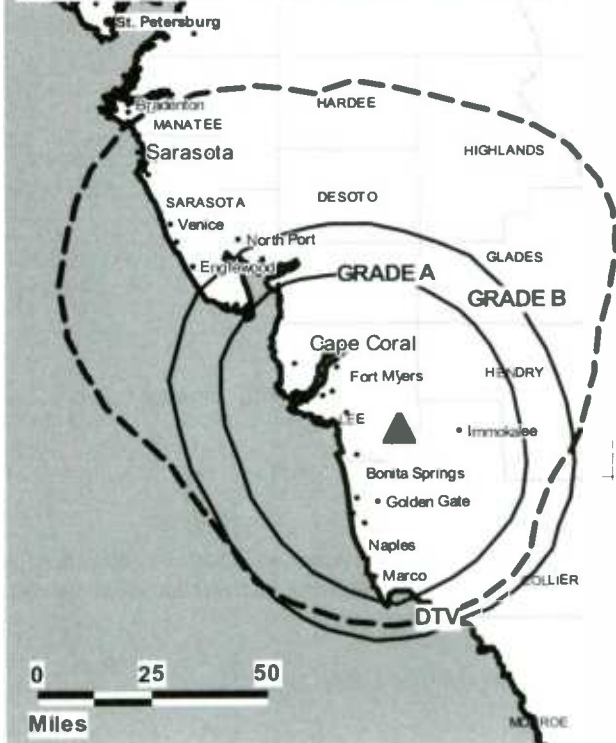
**Jim Davis**, Business Manager.

**Jennifer Seymour**, Program Director.

**Karin Newhouse**, Promotion Director.

**Jim Clooney**, Production Manager.

WTVK BPCT-19991123AGQ GRANTED: 1/26/2001



© 2006 Warren Communications News

**Jim Reppert**, Traffic Manager.

**Highest 30 Sec. Rate:** \$650.

**City of License:** Naples. **Station DMA:** Fort Myers-Naples, FL. **Rank:** 66.

Circulation © 2005 Nielsen. Coverage based on Nielsen study.

GrandTotal	Cable TV Households	Non-cable TV Households	Total TV Households
Estimated Station Totals *	323,210	116,970	440,180
Average Weekly Circulation (2005)	76,793	28,308	105,101
Average Daily Circulation (2005)			32,353
Station DMA Total	Cable TV Households	Non-cable TV Households	Total TV Households
Estimated Station Totals *	323,210	116,970	440,180
Average Weekly Circulation (2005)	76,793	28,308	105,101
Average Daily Circulation (2005)			32,353

\*Estimated station totals are sums of the Nielsen TV and Cable TV household estimates for each county in which the station registers viewing of more than 5% as per the Nielsen Survey Methods.

**WTVK-DT**  
**Ch. 45**

**Network Service:** WBN.

**Licensee:** Acme Television Licenses of Florida LLC, 2101 E. 4th St., Suite 202, Santa Ana, CA 92705.

**Studio:** 3451 Bonita Bay Blvd., Suite 101, Bonita Springs, FL 34134.

**Mailing Address:** 3451 Bonita Bay Blvd., Suite 101, Bonita Springs, FL 34134.

**Phone:** 239-498-4600. **Fax:** 239-468-0146.

**E-mail:** questions@wb6tv.com

**Web Site:** http://www.wb6tv.com

**Technical Facilities:** Channel No. 45 (656-662 MHz). Authorized power: 1000-kw max. visual. Antenna: 1496-ft above av. terrain, 1496-ft. above ground.

Latitude	26°	47'	08"
Longitude	81°	47'	40"

**Note:** Latitude and longitude coordinates shown are based on the North American Datum of 1927 (NAD 27) as currently required by the Mass Media Bureau of the FCC.

**Ownership:** ACME Communications Inc. (Group Owner).

**Began Operation:** November 1, 2002. Standard Definition.

**Personnel:**

**Bill Scaffide**, General Manager.

**Jack L. Spiess**, Chief Engineer & Operations Manager.

**David Kaye**, General Sales Manager.

**Michelle Scaffide**, Local Sales Manager.

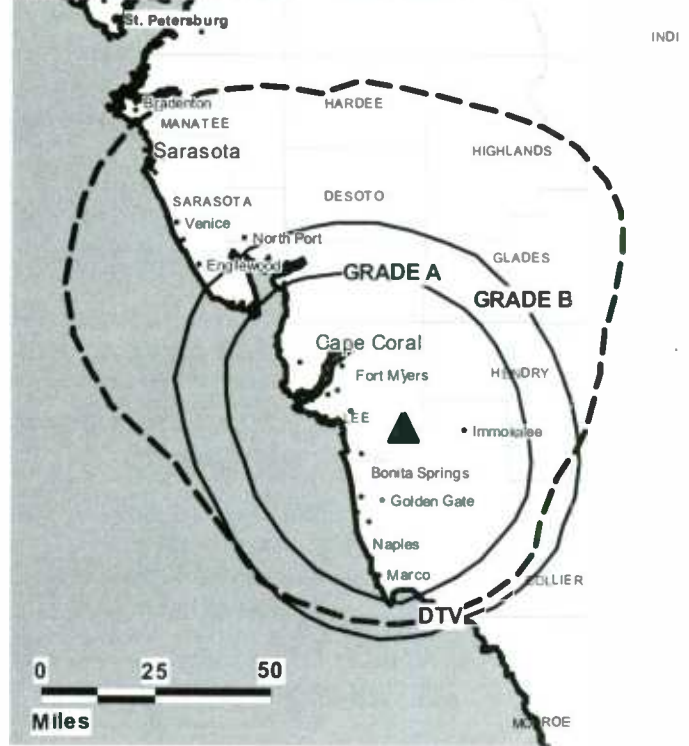
**Jim Davis**, Business Manager.

**Jennifer Seymour**, Program Director.

**Karin Newhouse**, Promotion Director.

**Jim Clooney**, Production Manager.

WTVK-DT BPCDT-19991029AFN GRANTED: 5/2/2001



© 2006 Warren Communications News

**Jim Reppert**, Traffic Manager.

**City of License:** Naples. **Station DMA:** Fort Myers-Naples, FL. **Rank:** 66

**Nielsen Data:** Not available.

**WZVN-DT**  
**Ch. 41**

**Network Service:** ABC.

**Licensee:** Montclair Communications Inc., 3719 Central Ave., Fort Myers, FL 33901-8274.

**Studio:** 4001 Tamiami Trail N, Suite 370, Naples, FL 34103.

**Mailing Address:** 3719 Central Ave., Fort Myers, FL 33901-8274.

**Phone:** 239-643-3400; 239-939-2020. **Fax:** 239-643-4986.

**E-mail:** spontius@water.net

**Web Site:** http://www.abc-7.com

**Technical Facilities:** Channel No. 41 (632-638 MHz). Authorized power: 1000-kw max. visual. Antenna: 1489-ft above av. terrain, 1487-ft. above ground, 1520-ft. above sea level.

Latitude	26°	49'	21.20"
Longitude	81°	45'	54.30"

**Transmitter:** 11011 Hwy. 31, Tuckers Comer.

**Note:** Latitude and longitude coordinates shown are based on the North American Datum of 1927 (NAD 27) as currently required by the Mass Media Bureau of the FCC.

**Ownership:** Lara Kunkler (Group Owner).

**Began Operation:** Station operating; no on-air date

**Represented (sales):** Continental Television Sales.

**Represented (legal):** Irwin, Campbell & Tannenwald PC.

**Represented (engineering):** Cohen, Dippell & Everist PC.

**Personnel:**

**Steve Pontuis**, Executive Vice President & General Manager.

**Bob Beville**, Sales Director.

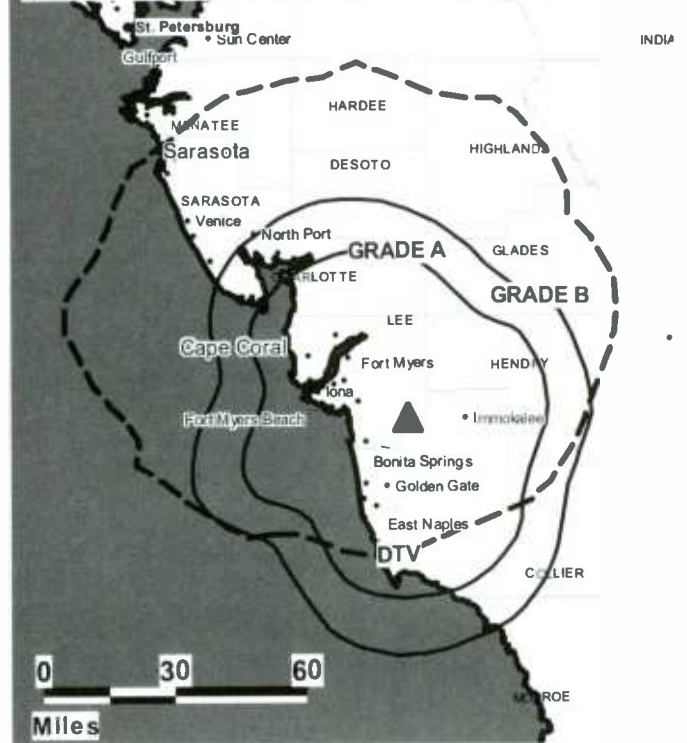
**Bill Beard**, Local Sales Manager.

**Darrel Adams**, News Director.

**Dan Billings**, Engineering & Technical Services Director.

**Deborah Abbott**, Program Director.

WZVN-DT BMPCDT-20030502AAJ GRANTED: 5/8/2003



© 2006 Warren Communications News

**Lori Grimaldi**, Marketing Director.

**Bob Hannon**, Production Manager.

**Harris Segel**, Research Director.

**Evelyn Jewett**, Traffic Manager.

**City of License:** Naples. **Station DMA:** Fort Myers-Naples, FL. **Rank:** 66.

**Nielsen Data:** Not available.



**WZVN-TV**  
**Ch. 26**

**Network Service:** ABC.

**Licensee:** Montclair Communications, 3719 Central Ave., Fort Myers, FL 33901.

**Studio:** Suite 370, 4001 Tamiami Trail N, Naples, FL 34103.

**Mailing Address:** 3719 Central Ave., Fort Myers, FL 33901.

**Phone:** 239-939-2020 (Fort Myers); 239-643-3400 (Naples). **Fax:** 239-939-4801.

**E-mail:** spontius@water.net

**Web Site:** http://www.abc-7.com

**Technical Facilities:** Channel No. 26 (542-548 MHz). Authorized power: 5000-kw max. visual, 500-kw aural. Antenna: 1209-ft above av. terrain, 1224-ft. above ground, 1249-ft. above sea level.

Latitude 26° 25' 22"  
Longitude 81° 37' 49"

**Transmitter:** 21990 Carter Rd., Estero.

**Digital Facilities:** Channel No. 41 (632-638 MHz). Power: 1000-kw max. visual. Antenna: 1489-ft above av. terrain, 1487-ft. above ground, 1520-ft. above sea level.

Latitude 26° 49' 21.20"  
Longitude 81° 45' 54.30"

**Note:** Latitude and longitude coordinates shown are based on the North American Datum of 1927 (NAD 27) as currently required by the Mass Media Bureau of the FCC.

**Multichannel TV Sound:** Stereo and separate audio program.

**Satellite Earth Stations:** Transmitter Harris; Comtech, 7.3-meter C-band; Andrew, 7.3-meter C-band; Pinzone, Andrew receivers.

**News Service:** AP.

**LMA:** Local marketing agreement with WBBH-TV (N), Fort Myers.

**Ownership:** Lara Kunkler (Group Owner).

**Began Operation:** August 21, 1974. Sale to Caloosa Television Corp. approved by FCC August 24, 1978. Sale to FCVS Communications by Caloosa Television Corp. approved by FCC August 1992. Sale to Ellis Communications by FCVS Communications approved by FCC October 7, 1993. Sale to Raycom Media by Ellis Communications approved by FCC July 26, 1996. Sale to present owner by Raycom Media approved by FCC September 30, 1996.

**Represented (sales):** Continental Television Sales.

**Personnel:**

**Steve Pontius,** Executive Vice President & General Manager.

**Bob Beville,** Sales Director.

**Bill Beard,** Local Sales Manager.

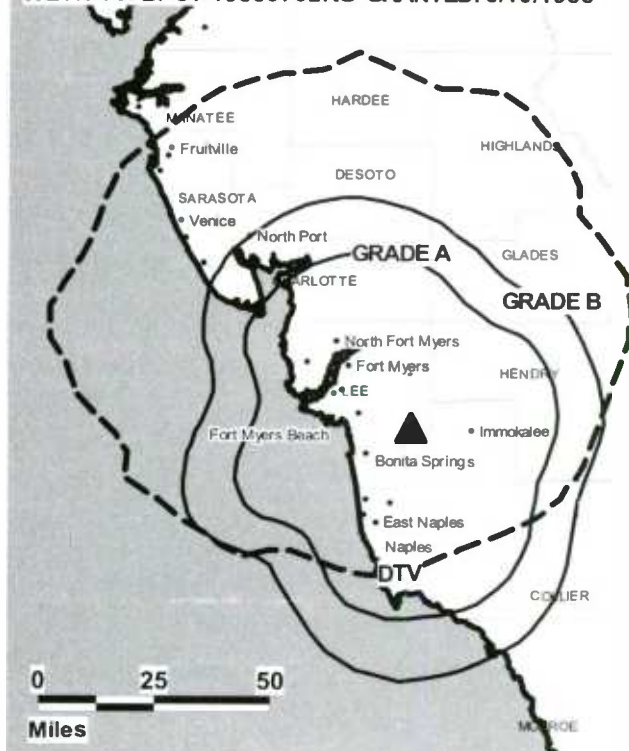
**Darrel Adams,** News Director.

**Dan Billings,** Engineering & Technical Services Director.

**Deborah Abbott,** Program Director.

**Lori Grimaldi,** Marketing Director.

WZVN-TV BPCT-19860702KG GRANTED: 6/10/1988



© 2006 Warren Communications News

**Bob Hannon,** Production Manager.

**Harris Segel,** Research Director.

**Evelyn Jewett,** Traffic Manager.

**Highest 30 Sec. Rate:** \$12,000.

**City of License:** Naples. **Station DMA:** Fort Myers-Naples, FL. **Rank:** 66.

Circulation © 2005 Nielsen. Coverage based on Nielsen study.

GrandTotal	Cable TV Households	Non-cable TV Households	Total TV Households
Estimated Station Totals *	323,210	116,970	440,180
Average Weekly Circulation (2005)	185,970	49,378	235,348
Average Daily Circulation (2005)			99,788
Station DMA Total	Cable TV Households	Non-cable TV Households	Total TV Households
Estimated Station Totals *	323,210	116,970	440,180
Average Weekly Circulation (2005)	185,970	49,378	235,348
Average Daily Circulation (2005)			99,788

\*Estimated station totals are sums of the Nielsen TV and Cable TV household estimates for each county in which the station registers viewing of more than 5% as per the Nielsen Survey Methods.



**WOGX**  
**Ch. 51**

**Network Service:** FOX.

**Licensee:** Fox Television Stations Inc., 1999 S. Bundy Dr., Los Angeles, CA 90025-5235.

**Studio:** 1551 S.W. 37th Ave., Ocala, FL 34474.

**Sales Office:** 2622 N.W. 43rd St., Suite B-4, Gainesville, FL 32606.

**Mailing Address:** 1551 S.W. 37th Ave., Ocala, FL 34474.

**Phone:** 352-873-6951 (Ocala); 352-371-0051 (Gainesville).

**Fax:** 352-237-5423 (Ocala).

**E-mail:** newsdesk@wogx.com

**Web Site:** http://www.wogx.com

**Technical Facilities:** Channel No. 51 (692-698 MHz). Authorized power: & 2750-kw horizontal visual, & 275-kw horizontal aural. Antenna: 920-ft above av. terrain, 889-ft. above ground, 1049-ft. above sea level.

Latitude 29° 21' 32"  
Longitude 82° 19' 43"

**Transmitter:** County Road 316, approx. 4.7-mi. W of Fairfield.

**Digital Facilities:** Channel No. 31 (572-578 MHz). Power: 500-kw max. visual. Antenna: 850-ft above av. terrain, 801-ft. above ground.

Latitude 29° 21' 32"  
Longitude 82° 19' 43"

**FCC Digital File Number:** BMPCDT-20010320AAK. Granted: October 15, 2001.

**Note:** Latitude and longitude coordinates shown are based on the North American Datum of 1927 (NAD 27) as currently required by the Mass Media Bureau of the FCC.

**Satellite Earth Stations:** Transmitter Comark; Microdyne, 3.7-meter KC-band; RCA Americom, 4.5-meter Ku-band; Microdyne, 7-meter C-band; Microdyne, M/A-Com receivers.

**Ownership:** Fox Television Stations Inc. (Group Owner).

**Began Operation:** November 1, 1983. Meredith Corp. swapped station, along with WOFL(TV) Orlando, FL for Fox Television Station Inc.'s KPTV Portland, OR. FCC approved deal May 14, 2002 (Television Digest, Vol. 42:12, 25). Sale to Meredith Corp. by Wabash Valley Broadcasting Corp. approved by FCC September 1, 1995. Sale to Wabash Valley Broadcasting Corp. by Big Sun TV Inc. approved by FCC August 12, 1986.

**Represented (sales):** Katz Continental Television.

**Represented (legal):** Haley, Bader & Potts PLC.

**Personnel:**

**Sandy Wagner,** General Manager & General Sales Manager.

**Janet Linder,** Local Sales Manager.

**John Sears,** News Director.

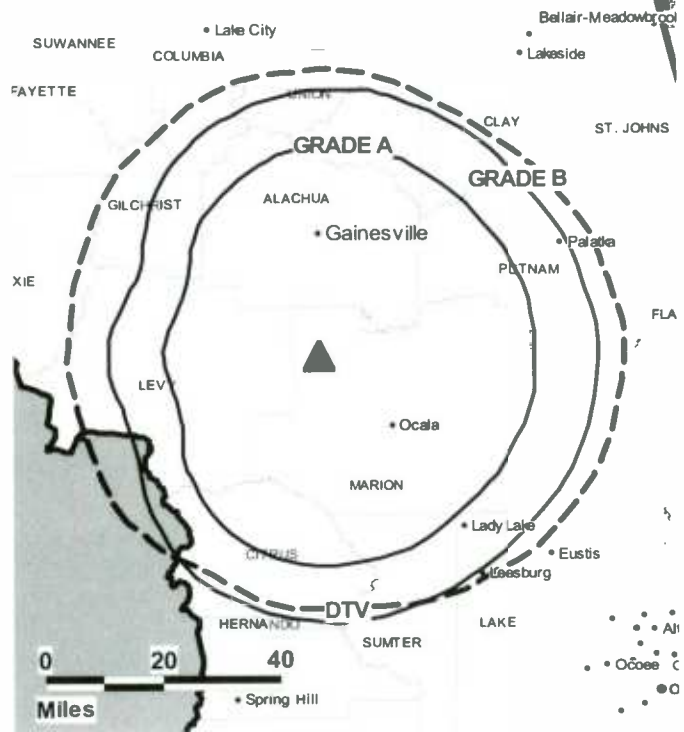
**John Jones,** Chief Engineer.

**Kathy Dugan,** Director of Finance.

**Kim Strickland,** Program Manager.

**Andy Davidyock,** Senior Production Coordinator.

**WOGX BMPCT-19820329KH GRANTED: 10/24/1982**



© 2006 Warren Communications News

**Rick Snyder,** Director of Creative Services & Promotion.

**Kathy Nieves,** Traffic Manager.

**Highest 30 Sec. Rate:** \$1100.

**City of License:** Ocala. **Station DMA:** Gainesville, FL. **Rank:** 162.

Circulation © 2005 Nielsen. Coverage based on Nielsen study.

GrandTotal	Cable TV Households	Non-cable TV Households	Total TV Households
Estimated Station Totals *	167,530	92,050	259,580
Average Weekly Circulation (2005)	67,755	18,149	85,904
Average Daily Circulation (2005)			29,573
Station DMA Total	Cable TV Households	Non-cable TV Households	Total TV Households
Estimated Station Totals *	80,890	26,510	107,400
Average Weekly Circulation (2005)	39,868	8,885	48,753
Average Daily Circulation (2005)			17,481
Other DMA Total	Cable TV Households	Non-cable TV Households	Total TV Households
Estimated Station Totals *	86,640	65,540	152,180
Average Weekly Circulation (2005)	27,887	9,264	37,151
Average Daily Circulation (2005)			12,092

\*Estimated station totals are sums of the Nielsen TV and Cable TV household estimates for each county in which the station registers viewing of more than 5% as per the Nielsen Survey Methods.

**WOGX-DT**  
**Ch. 31**

**Network Service:** FOX.

**Licensee:** Fox Television Stations Inc., 1999 S. Bundy Dr., Los Angeles, CA 90025-5235.

**Studio:** 2622 NW 43rd St., Gainesville, FL 32606.

**Mailing Address:** 1551 S.W. 37th Ave., Ocala, FL 34474.

**Phone:** 352-873-6951 (Ocala); 352-371-0051 (Gainesville).

**Fax:** 352-237-5423 (Ocala).

**E-mail:** [newsdesk@wogx.com](mailto:newsdesk@wogx.com)

**Web Site:** <http://www.wogx.com>

**Technical Facilities:** Channel No. 31 (572-578 MHz). Authorized power: 500-kw max. visual. Antenna: 850-ft above av. terrain, 801-ft. above ground.

Latitude	29°	21'	32"
Longitude	82°	19'	43"

**Note:** Latitude and longitude coordinates shown are based on the North American Datum of 1927 (NAD 27) as currently required by the Mass Media Bureau of the FCC.

**Ownership:** Fox Television Stations Inc. (Group Owner).

**Began Operation:** August 1, 2002. Standard Definition.

**Personnel:**

**Sandy Wagner**, General Manager & General Sales Manager.

**Janet Linder**, Local Sales Manager.

**John Sears**, News Director.

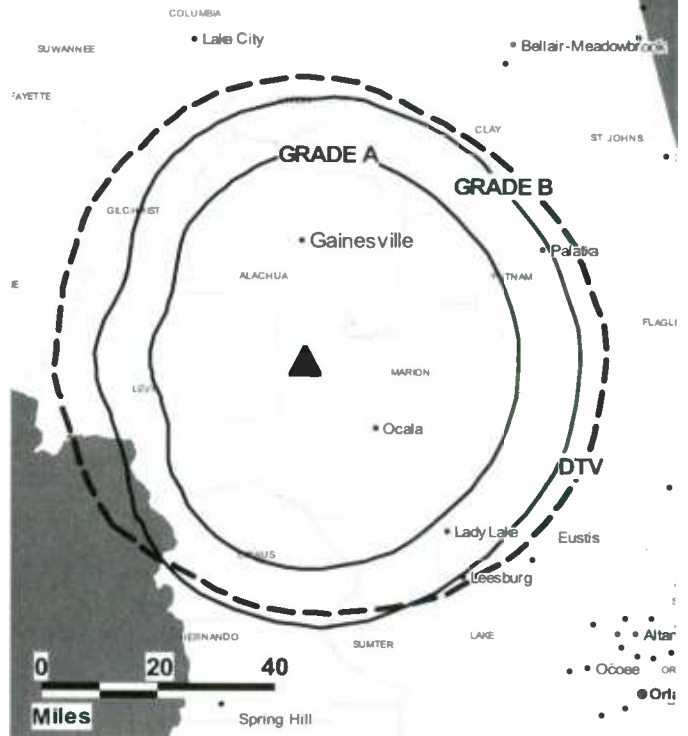
**John Jones**, Chief Engineer.

**Kathy Dugan**, Director of Finance.

**Kim Strickland**, Program Manager.

**Andy Davidyock**, Senior Production Coordinator.

**WOGX-DT BMAPCDT-20010320AAK GRANTED: 10/15/2001**



© 2006 Warren Communications News

**Rick Snyder**, Director of Creative Services & Promotion.

**Kathy Nieves**, Traffic Manager.

**City of License:** Ocala. **Station DMA:** Gainesville, FL. **Rank:** 162.

**Nielsen Data:** Not available.

# Florida — Orange Park

**WJXX**  
**Ch. 25**

**Network Service:** ABC.

**Licensee:** Gannett River States Publishing Corp., 1100 Wilson Blvd., Arlington, VA 22234.

**Studio:** 1070 E. Adams St., Jacksonville, FL 32202.

**Mailing Address:** Box 551000, Jacksonville, FL 32255.

**Phone:** 904-354-1212. **Fax:** 904-633-8899.

**E-mail:** ktonning@firstcoastnews.com

**Web Site:** <http://www.wjxx.com>

**Technical Facilities:** Channel No. 25 (536-542 MHz). Authorized power: 5000-kw max. visual, 206-kw aural. Antenna: 659-ft above av. terrain, 686-ft. above ground, 712-ft. above sea level.

Latitude 30° 04' 27"  
Longitude 81° 48' 23"

**Transmitter:** 0.3-mi. SE of intersection of Rtes. 739 & 209, Middleburg.

**Digital Facilities:** Channel No. 10 (192-198 MHz). Power: 11.1-kw visual, aural. Antenna: 1007-ft above av. terrain, 976-ft. above ground, 1026-ft. above sea level.

Latitude 30° 16' 24"  
Longitude 81° 33' 13"

**FCC Digital File Number:** BPCDT-19991019ABU. Granted: October 28, 2004.

**Note:** Latitude and longitude coordinates shown are based on the North American Datum of 1927 (NAD 27) as currently required by the Mass Media Bureau of the FCC.

**LMA:** Local marketing agreement with WPXC-TV (X), Brunswick, GA.

**Ownership:** Gannett Broadcasting Group (Group Owner).

**Began Operation:** February 10, 1997. Sale to Allbritton Communications Co. from William P. Register approved by FCC September 5, 1997. Sale to present owner by Allbritton Communications Co. approved by FCC March 15, 2000.

**Represented (sales):** Blair Television.

**Represented (legal):** Hogan & Hartson LLP.

**Represented (engineering):** Kessler & Gehman Associates Inc.

**Personnel:**

**Ken Tanning**, President & General Manager.

**Jess Sessoms**, General Sales Manager.

**Lou Schottelkotte**, Local Sales Manager.

**Ken Lesesne**, National Sales Manager.

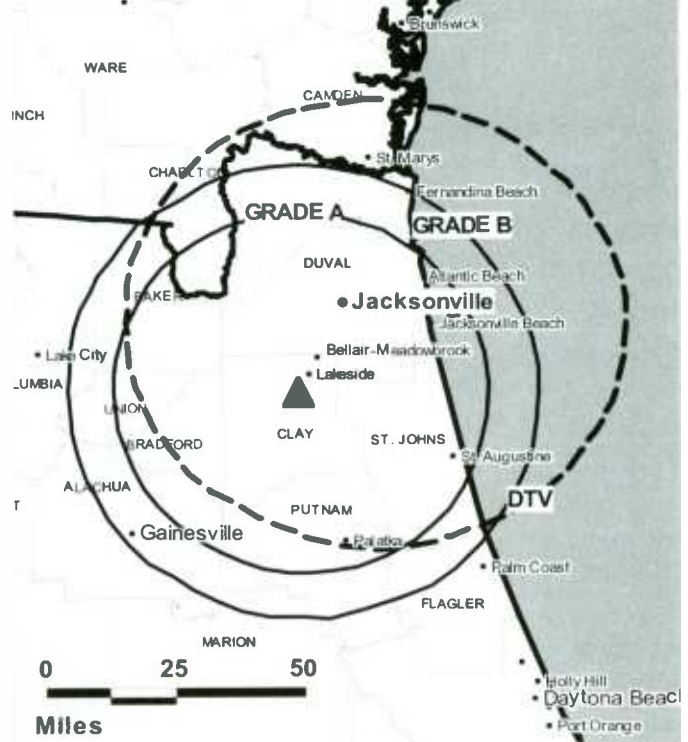
**Mike McCormick**, News Director.

**Bishop Ellison**, Chief Engineer.

**Rhonda McVey**, Business Manager.

**Bonnie Solloway**, Program & Marketing Director.

**WJXX BMPCT-19970404KE GRANTED: 9/16/1997**



© 2006 Warren Communications News

**Mike Baer**, Production Manager.

**Linda Mock**, Research & Traffic Manager.

**Glenn Sebold**, Director of Creative Services.

**Highest 30 Sec. Rate:** \$2000.

**City of License:** Orange Park. **Station DMA:** Jacksonville, FL. **Rank:** 52.

Circulation © 2005 Nielsen. Coverage based on Nielsen study.

GrandTotal	Cable TV Households	Non-cable TV Households	Total TV Households
Estimated Station Totals *	402,420	185,590	588,010
Average Weekly Circulation (2005)	204,989	83,500	288,489
Average Daily Circulation (2005)			99,792

Station DMA Total	Cable TV Households	Non-cable TV Households	Total TV Households
Estimated Station Totals *	402,420	185,590	588,010
Average Weekly Circulation (2005)	204,989	83,500	288,489
Average Daily Circulation (2005)			99,792

\*Estimated station totals are sums of the Nielsen TV and Cable TV household estimates for each county in which the station registers viewing of more than 5% as per the Nielsen Survey Methods.

**WJXX-DT**  
**Ch. 10**

**Network Service:** ABC.

**Licensee:** Gannett River States Publishing Corp., 7950 Jones Branch Dr., McLean, VA 22107.

**Studio:** 1070 E. Adams St., Jacksonville, FL 32202.

**Mailing Address:** 1070 E. Adams St., Jacksonville, FL 32202.

**Phone:** 904-354-1212. **Fax:** 904-354-3299.

**E-mail:** ktonning@firstcoastnews.com

**Web Site:** <http://www.firstcoastnews.com>

**Technical Facilities:** Channel No. 10 (192-198 MHz). Authorized power: 11.1-kw visual, aural. Antenna: 1007-ft above av. terrain, 976-ft. above ground, 1026-ft. above sea level.

Latitude	30°	16'	24"
Longitude	81°	33'	13"

**Note:** Latitude and longitude coordinates shown are based on the North American Datum of 1927 (NAD 27) as currently required by the Mass Media Bureau of the FCC.

**Ownership:** Gannett Broadcasting Group (Group Owner).

**Began Operation:** April 15, 2002. Standard Definition.

**Represented (sales):** Blair Television.

**Personnel:**

**Ken Tanning**, President & General Manager.

**Jess Sessoms**, General Sales Manager.

**Lou Schottelkotte**, Local Sales Manager.

**Ken Lesesne**, National Sales Manager.

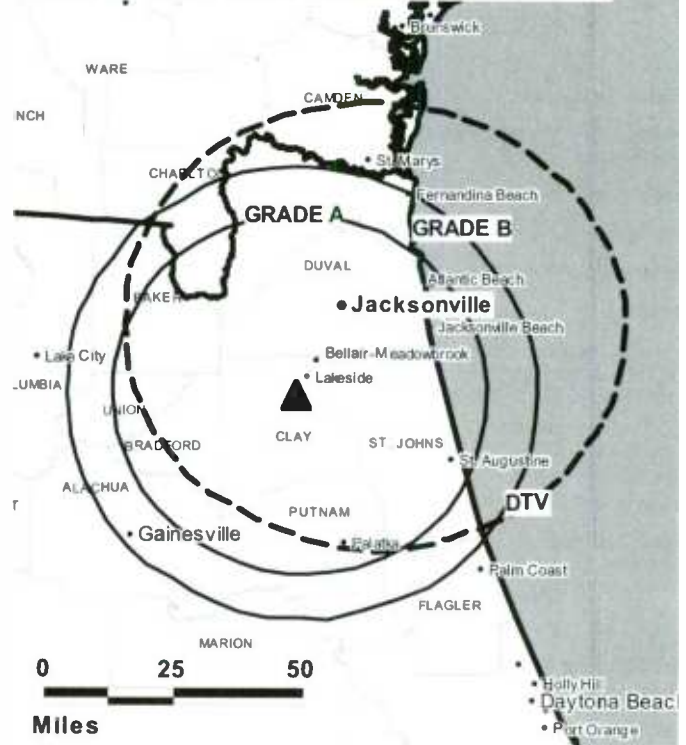
**Mike McCormick**, News Director.

**Bishop Ellison**, Director of Engineering.

**Rhonda McVey**, Business Manager.

**Bonnie Solloway**, Vice President, Programming & Marketing.

**WJXX-DT BLCDT-20041102AEE GRANTED: 2/4/2005**



© 2006 Warren Communications News

**Mike Baer**, Production Manager.

**Linda Mock**, Research & Traffic Director.

**Glenn Sebold**, Director of Creative Services.

**City of License:** Orange Park. **Station DMA:** Jacksonville, FL. **Rank:** 52.

**Nielsen Data:** Not available.

**WFTV**  
**Ch. 9**

**Network Service:** ABC.

**Licensee:** WFTV-TV Holdings Inc., 3993 Howard Hughes Pkwy., Suite 250, Las Vegas, NV 89109.

**Studio:** 490 E. South St., Orlando, FL 32801.

**Mailing Address:** Box 999, Orlando, FL 32802.

**Phone:** 407-841-9000. **Fax:** 407-841-8259.

**Web Site:** http://www.wftv.com

**Technical Facilities:** Channel No. 9 (186-192 MHz). Authorized power: 316-kw max. & 191-kw horizontal visual, 31.6-kw & 19.1-kw horizontal aural. Antenna: 1572-ft above av. terrain, 1542-ft. above ground, 1608-ft. above sea level.

Latitude 28° 36' 07"  
Longitude 81° 05' 37"

**Transmitter:** 3.5-mi. N of Bithlo, 20-mi. E of Orlando.

**Digital Facilities:** Channel No. 39 (320-626 MHz). Power: 417-kw max. visual. Antenna: 1621-ft above av. terrain, 1598-ft. above ground, 1660-ft. above sea level.

Latitude 28° 34' 07"  
Longitude 81° 03' 16"

**FCC Digital File Number:** BPCDT-980803KI. Granted: April 09, 1999.

**Note:** Latitude and longitude coordinates shown are based on the North American Datum of 1927 (NAD 27) as currently required by the Mass Media Bureau of the FCC.

**Multichannel TV Sound:** Stereo only.

**Satellite Earth Stations:** Transmitter Harris; Andrew, 4.5-meter C-band; Dalsat, 4.5-meter Ku-band; AFC, 4.5-meter Ku-band; Satcom Technologies, 5.5-meter Ku-band; Andrew, 7-meter C-band; Standard Agile Omni, Satcom Technologies, Avantek receivers.

**News Services:** SNN, CNN Newsource, AP, ABC NewsOne.

**Ownership:** Cox Enterprises Inc. (Group Owner).

**Began Operation:** February 1, 1958. Original operator was Mid-Florida Inc. Interim operation began April 1, 1969 (Television Digest, Vol. 9:14). Settlement agreement among interim operators approved by FCC June 30, 1981. Sale to SFN Communications approved by FCC May 24, 1984 (Vol. 24:9). Sale to present owner approved by FCC August 29, 1985 (Vol. 25:23).

**Represented (sales):** TeleRep Inc.

**Represented (legal):** Dow, Lohnes & Albertson PLLC.

**Personnel:**

**William S. Hoffman**, Vice President & General Manager.

**Lisa Hines**, General Sales Manager.

**Amy Davis**, Local Sales Manager.

**Bill Funke**, National Sales Manager.

**Robert Jordan**, News Director.

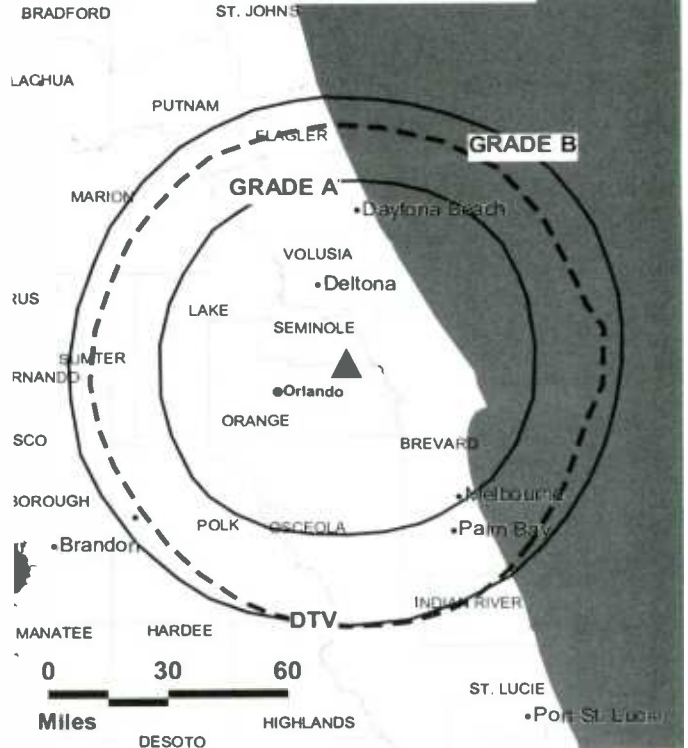
**John Demshock**, Chief Engineer.

**Scot Post**, Controller.

**John Keyes**, Program Director.

**Chip Reif**, Production Manager.

**WFTV BPCT-991028AAQ GRANTED: 2/11/00**



© 2006 Warren Communications News

**Bob St. Charles**, Creative Services Manager.

**Kathy Greenlaw**, Traffic Manager.

**Highest 30 Sec. Rate:** \$6000.

**City of License:** Orlando. **Station DMA:** Orlando-Daytona Beach-Melbourne, FL.

**Rank:** 20.

Circulation © 2005 Nielsen. Coverage based on Nielsen study.

GrandTotal	Cable TV Households	Non-cable TV Households	Total TV Households
Estimated Station Totals *	1,201,790	439,800	1,641,590
Average Weekly Circulation (2005)	718,971	246,025	964,996
Average Daily Circulation (2005)			498,427
Station DMA Total	Cable TV Households	Non-cable TV Households	Total TV Households
Estimated Station Totals *	953,940	349,210	1,303,150
Average Weekly Circulation (2005)	650,282	234,236	884,518
Average Daily Circulation (2005)			467,951
Other DMA Total	Cable TV Households	Non-cable TV Households	Total TV Households
Estimated Station Totals *	247,850	90,590	338,440
Average Weekly Circulation (2005)	68,689	11,789	80,478
Average Daily Circulation (2005)			30,476

\*Estimated station totals are sums of the Nielsen TV and Cable TV household estimates for each county in which the station registers viewing of more than 5% as per the Nielsen Survey Methods.



**WFTV-DT**  
**Ch. 39**

**Network Service:** ABC.

**Licensee:** WFTV-TV Holdings Inc., 3993 Howard Hughes Pkwy., Suite 250, Las Vegas, NV 89109.

**Studio:** 490 E. South St., Orlando, FL 32801.

**Mailing Address:** Box 999, Orlando, FL 32802.

**Phone:** 407-841-9000. **Fax:** 407-841-8259.

**Web Site:** <http://www.wftv.com>

**Technical Facilities:** Channel No. 39 (320-626 MHz). Authorized power: 417-kw max. visual. Antenna: 1621-ft above av. terrain, 1598-ft. above ground, 1660-ft. above sea level.

Latitude	28°	34'	07"
Longitude	81°	03'	16"

**Transmitter:** 0.68-mi. W of the intersection of Fort Christmas & Kissenger Rds., Bithlo.

**Note:** Latitude and longitude coordinates shown are based on the North American Datum of 1927 (NAD 27) as currently required by the Mass Media Bureau of the FCC.

**Ownership:** Cox Enterprises Inc. (Group Owner).

**Began Operation:** April 1, 2001. Standard Definition.

**Represented (sales):** TeleRep Inc.

**Represented (legal):** Dow, Lohnes & Albertson PLLC.

**Personnel:**

**William S. Hoffman**, Vice President & General Manager.

**Lisa Hines**, General Sales Manager.

**Amy Davis**, Local Sales Manager.

**Bill Funke**, National Sales Manager.

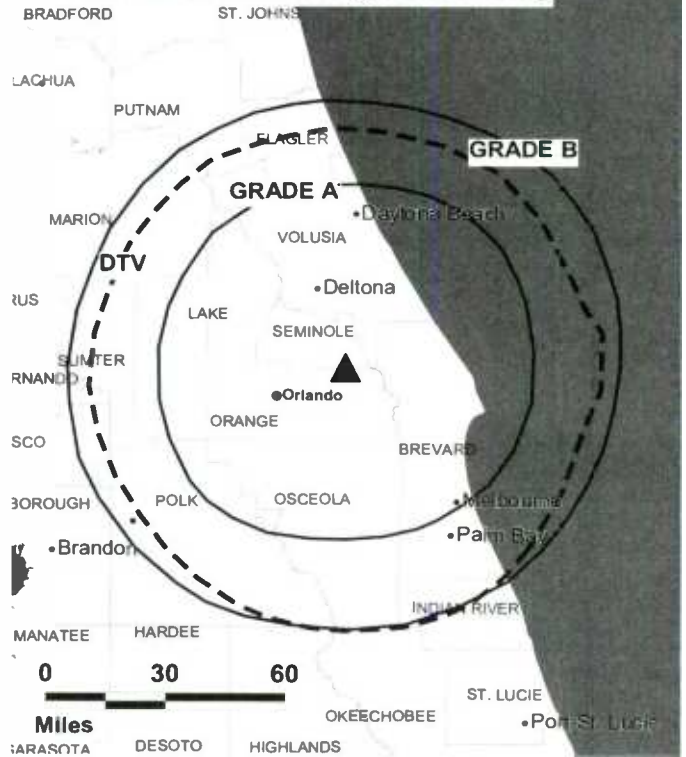
**Robert Jordan**, News Director.

**John Demshock**, Engineering Manager.

**Scot Post**, Business Manager.

**John Keys**, Program Director.

**WFTV-DT BPCDT-980803KI GRANTED: 4/9/99**



**Chip Reif**, Production Manager.

**Bob St. Charles**, Creative Services Director.

**Kathy Greenlaw**, Traffic Manager.

**Rates:** On request.

**City of License:** Orlando. **Station DMA:** Orlando-Daytona Beach-Melbourne, FL.

**Rank:** 20.

**Nielsen Data:** Not available.



**WKMG-DT**  
**Ch. 58**

**Network Service:** CBS.

**Licensee:** Post-Newsweek Stations, Orlando Inc., 4466 John Young Pkwy., Orlando, FL 32804.

**Studio:** 4466 John Young Pkwy., Orlando, FL 32804.

**Mailing Address:** 4466 John Young Pkwy., Orlando, FL 32804.

**Phone:** 407-521-1200. **Fax:** 407-521-1204.

**E-mail:** desk@wkmg.com

**Web Site:** http://www.local6.com

**Technical Facilities:** Channel No. 58 (734-740 MHz). Authorized power: 1000-kw max. visual. Antenna: 1611-ft above av. terrain, 1588-ft. above ground, 1650-ft. above sea level.

Latitude	28°	36'	36.3"
Longitude	81°	03'	34.6"

**Transmitter:** 3.3-mi. from Bithlo on azimuth of 72.7 degrees T.

**Note:** Latitude and longitude coordinates shown are based on the North American Datum of 1927 (NAD 27) as currently required by the Mass Media Bureau of the FCC.

**Ownership:** Post-Newsweek Stations Inc. (Group Owner).

**Began Operation:** April 1, 2001. High Definition.

**Represented (legal):** Covington & Burling.

**Represented (engineering):** MLJ.

**Personnel:**

**Henry Maldonado**, General Manager.

**Tom Calato**, General Sales Manager.

**Dave Ware**, Local Sales Manager.

**Wayne Reid**, National Sales Manager.

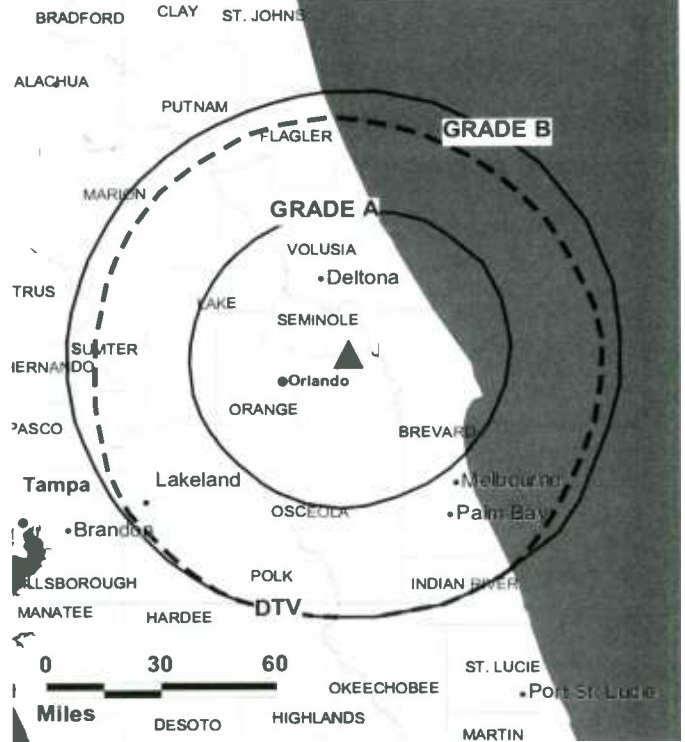
**Skip Valet**, News Director.

**Frank Torbert**, Chief Engineer.

**Brock Lesperance**, Business Manager.

**Tracy Richardson**, Programming & Community Services Director.

**WKMG-DT BPCDT-990219KI GRANTED: 05/01/99**



**Kim Peoples**, Promotion Director.

**Jim Murphy**, Production Director.

**Charlyne Mattis**, Traffic Manager.

**Rates:** On request.

**City of License:** Orlando. **Station DMA:** Orlando-Daytona Beach-Melbourne, FL.

**Rank:** 20.

**Nielsen Data:** Not available.

**WKMG-TV**  
**Ch. 6**

**Network Service:** CBS.

**Licensee:** Post-Newsweek Stations, Orlando Inc., 4466 John Young Pkwy., Orlando, FL 32804.

**Studio:** 4466 John Young Pkwy., Orlando, FL 32804.

**Mailing Address:** 4466 John Young Pkwy., Orlando, FL 32804.

**Phone:** 407-521-1200. **Fax:** 407-521-1204.

**E-mail:** desk@wkmg.com

**Web Site:** http://www.local6.com

**Technical Facilities:** Channel No. 6 (82-88 MHz). Authorized power: 100-kw visual, 20-kw aural. Antenna: 1480-ft above av. terrain, 1437-ft. above ground, 1503-ft. above sea level.

Latitude 28° 36' 08"  
Longitude 81° 05' 37"

**Transmitter:** 4498 TV Tower Rd.

**Digital Facilities:** Channel No. 58 (734-740 MHz). Power: 1000-kw max. visual. Antenna: 1611-ft above av. terrain, 1588-ft. above ground, 1650-ft. above sea level.

Latitude 28° 36' 36.3"  
Longitude 81° 03' 34.6"

**FCC Digital File Number:** BPCDT-19990219KI. Granted: September 21, 1999.

**Note:** Latitude and longitude coordinates shown are based on the North American Datum of 1927 (NAD 27) as currently required by the Mass Media Bureau of the FCC.

**Satellite Earth Stations:** Transmitter Harris; Vertex, 4.6-meter Ku-band; Scientific-Atlanta, 4.6-meter C-band; Comtech, 5-meter C-band; Scientific-Atlanta, 7-meter C-band; Scientific-Atlanta, 10-meter C-band.

**News Service:** AP.

**Ownership:** Post-Newsweek Stations Inc. (Group Owner).

**Began Operation:** July 1, 1954. Sale to Meredith Corp. and subsequent exchange with Post-Newsweek for WFSB Hartford approved by FCC June 27, 1997 (Television Digest, Vol. 37:23, 36; 26:12). Sale to First Media Television LP by Rockefeller Group approved by FCC May 30, 1986. Sale to Rockefeller by the Outlet Co. approved by FCC November 23, 1983 (Vol. 23:19, 22; 24:6). Sale to Outlet by Cherry Broadcasting Co. approved by FCC July 17, 1963 (Vol. 3:15, 29). Sale to Cherry Broadcasting Co. by group headed by Harold P. Danforth approved by FCC May 8, 1957.

**Represented (sales):** MMT Sales Inc.

**Represented (legal):** Covington & Burling.

**Represented (engineering):** Moffet, Larson & Johnson Inc.

**Personnel:**

**Henry Maldonado,** General Manager.

**Tom Calato,** General Sales Manager.

**Dave Ware,** Local Sales Manager.

**Wayne Reid,** National Sales Manager.

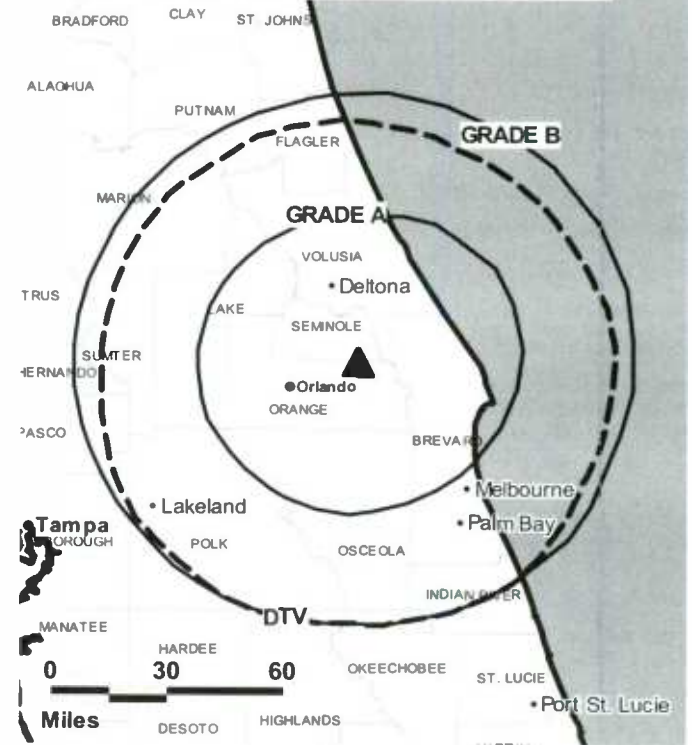
**Skip Valet,** News Director.

**Frank Torbert,** Chief Engineer.

**Brock Lesperance,** Business Manager.

**Tracy Richardson,** Programming & Community Services Director.

**WKMG-TV BPCT-19951006KE GRANTED: 3/22/1996**



**Kim Peoples,** Promotion Director.

**Jim Murphy,** Production Director.

**Charlene Mattis,** Traffic Manager.

**Rates:** On request.

**City of License:** Orlando. **Station DMA:** Orlando-Daytona Beach-Melbourne, FL.

**Rank:** 20.

Circulation © 2005 Nielsen. Coverage based on Nielsen study.

GrandTotal	Cable TV Households	Non-cable TV Households	Total TV Households
Estimated Station Totals *	1,176,280	426,130	1,602,410
Average Weekly Circulation (2005)	658,634	218,300	876,934
Average Daily Circulation (2005)			416,904
Station DMA Total	Cable TV Households	Non-cable TV Households	Total TV Households
Estimated Station Totals *	953,940	349,210	1,303,150
Average Weekly Circulation (2005)	645,485	210,897	856,382
Average Daily Circulation (2005)			408,362
Other DMA Total	Cable TV Households	Non-cable TV Households	Total TV Households
Estimated Station Totals *	222,340	76,920	299,260
Average Weekly Circulation (2005)	13,149	7,403	20,552
Average Daily Circulation (2005)			8,542

\*Estimated station totals are sums of the Nielsen TV and Cable TV household estimates for each county in which the station registers viewing of more than 5% as per the Nielsen Survey Methods.

**WOFL**  
**Ch. 35**

**Network Service:** FOX.

**Licensee:** Fox Television Stations Inc., 1999 S. Bundy Dr., Los Angeles, CA 90025-5235.

**Studio:** 35 Skyline Dr., Lake Mary, FL 32746.

**Mailing Address:** 35 Skyline Dr., Lake Mary, FL 32746.

**Phone:** 407-741-5025; 407-644-3535. **Fax:** 407-333-3535.

**E-mail:** sales@wofl.com

**Web Site:** http://www.wofl.com

**Technical Facilities:** Channel No. 35 (596-602 MHz). Authorized power: 2570-kw max. & 646-kw horizontal visual, 126-kw aural. Antenna: 1470-ft above av. terrain, 1486-ft. above ground, 1549-ft. above sea level.

Latitude 28° 36' 13"  
Longitude 81° 05' 11"

Holds CP for change to 5000-kw max. visual, 1480-ft above av. terrain, 1447-ft. above ground, 1509-ft. above sea level; BPCT-960626KE.

**Transmitter:** Chuluota-Christmas Rd., 3.7-mi. N of Bithlo.

**Digital Facilities:** Channel No. 22 (518-524 MHz). Power: 1000-kw max. visual. Antenna: 1280-ft above av. terrain, 1260-ft. above ground, 62-ft. above sea level.

Latitude 28° 36' 13"  
Longitude 81° 05' 11"

**FCC Digital File Number:** BMPCDT-19990920AAV. Granted: April 26, 2000.

**Note:** Latitude and longitude coordinates shown are based on the North American Datum of 1927 (NAD 27) as currently required by the Mass Media Bureau of the FCC.

**Multichannel TV Sound:** Stereo only.

**Satellite Earth Station:** Transmitter Comark; EASI, 4.6-meter KC-band; Standard Communications receivers.

**News Service:** UPI.

**Ownership:** Fox Television Stations Inc. (Group Owner).

**Began Operation:** March 31, 1974. Left air September 29, 1976. Sale to Omega Communications approved by FCC June 15, 1979 (Television Digest, Vol. 19:28). Resumed operation October 15, 1979. Sale of remaining 60% interest to Meredith Corp., 40% owner, approved by FCC April 4, 1983. Meredith Corp. swapped station, along with WOGX(TV) Ocala-Gainesville, FL for Fox Television Stations Inc.'s KPTV Portland, OR. FCC approved deal May 14, 2002 (Vol. 42:12, 25).

**Represented (sales):** TeleRep Inc.

**Represented (legal):** Haley, Bader & Potts PLC.

**Represented (engineering):** Hammett & Edison Inc.

**Personnel:**

**Stan Knott,** Vice President & General Manager.

**Lou Supowitz,** Vice President, Director of Sales.

**John Sears,** Vice President, News.

**Shea Grandquist,** Local Sales Manager.

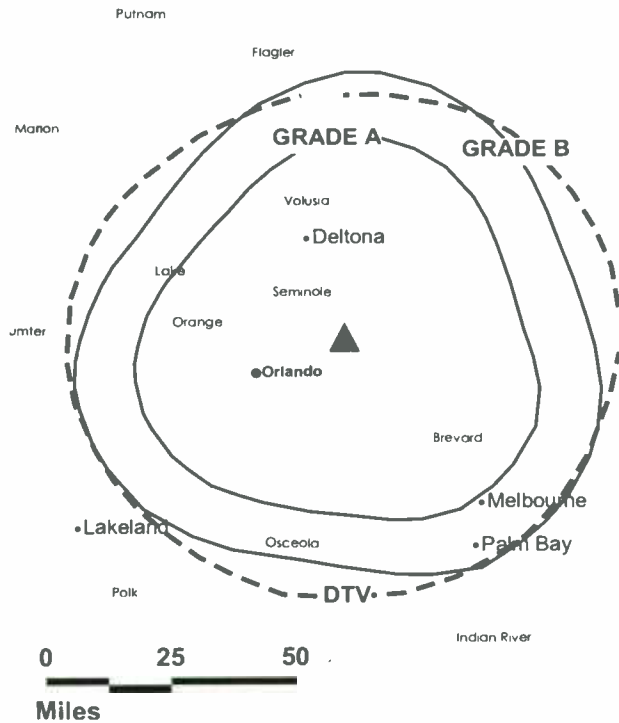
**Janice Badger,** National Sales Manager.

**Robert Fusco,** Chief Engineer.

**Patrick Shultz,** Business Manager.

**Kim Strickland,** Program Manager.

**WOFL BPCT-960626KE GRANTED: 11/5/98**



© 2006 Warren Communications News

**Don Holt,** Production Manager.

**Rick Snyder,** Creative Services Director.

**Kathy Nieves,** Traffic Manager.

**Jean Fromm,** Human Resource Director.

**Highest 30 Sec. Rate:** \$5000.

**City of License:** Orlando. **Station DMA:** Orlando-Daytona Beach-Melbourne, FL.

**Rank:** 20.

Circulation © 2005 Nielsen. Coverage based on Nielsen study.

GrandTotal	Cable TV Households	Non-cable TV Households	Total TV Households
Estimated Station Totals *	997,440	423,740	1,421,180
Average Weekly Circulation (2005)	499,690	168,442	668,132
Average Daily Circulation (2005)			241,991
Station DMA Total	Cable TV Households	Non-cable TV Households	Total TV Households
Estimated Station Totals *	953,940	349,210	1,303,150
Average Weekly Circulation (2005)	497,428	161,831	659,259
Average Daily Circulation (2005)			240,592
Other DMA Total	Cable TV Households	Non-cable TV Households	Total TV Households
Estimated Station Totals *	43,500	74,530	118,030
Average Weekly Circulation (2005)	2,262	6,611	8,873
Average Daily Circulation (2005)			1,399

\*Estimated station totals are sums of the Nielsen TV and Cable TV household estimates for each county in which the station registers viewing of more than 5% as per the Nielsen Survey Methods.

**WOFL-DT**  
**Ch. 22**

**Network Service:** FOX.

**Licensee:** Meredith Corp., 35 Skyline Dr., Lake Mary, FL 32746.

**Studio:** 35 Skyline Dr., Lake Mary, FL 32746.

**Mailing Address:** 35 Skyline Dr., Lake Mary, FL 32746.

**Phone:** 407-644-3535. **Fax:** 407-333-3535.

**E-mail:** sales@wofl.com

**Web Site:** http://www.wofl.com

**Technical Facilities:** Channel No. 22 (518-524 MHz). Authorized power: 1000-kw max. visual. Antenna: 1280-ft above av. terrain, 1260-ft. above ground, 62-ft. above sea level.

Latitude	28°	36'	13"
Longitude	81°	05'	11"

**Transmitter:** Chuluota-Christmas Rd., 3.7-mi. N of Bithlo.

**Note:** Latitude and longitude coordinates shown are based on the North American Datum of 1927 (NAD 27) as currently required by the Mass Media Bureau of the FCC.

**Ownership:** Fox Television Stations Inc. (Group Owner).

**Began Operation:** January 29, 2000. Standard Definition.

**Represented (legal):** Haley, Bader & Potts PLC.

**Personnel:**

**Stan Knott**, Vice President & General Manager.

**Lou Supowitz**, Vice President, Director of Sales.

**John Sears**, Vice President, News.

**Shea Grandquist**, Local Sales Manager.

**Janice Badger**, National Sales Manager.

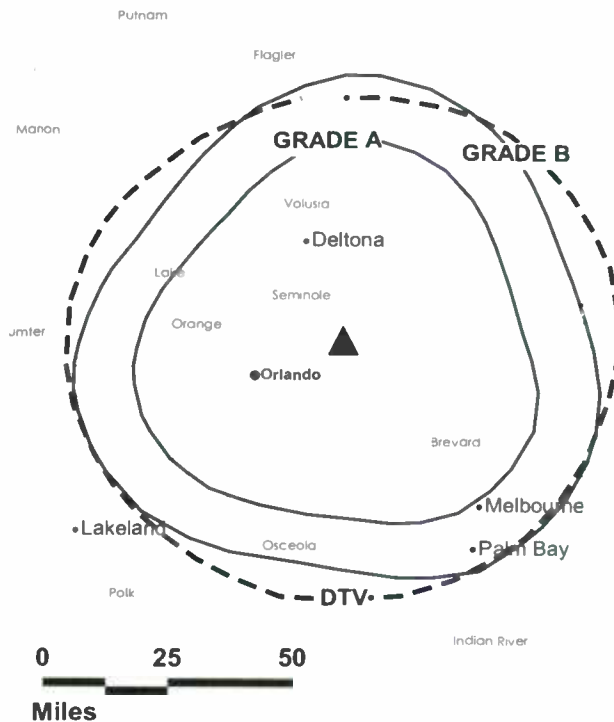
**Robert Fusco**, Chief Engineer.

**Patrick Shultz**, Business Manager.

**Kim Strickland**, Program Manager.

**Don Holt**, Production Manager.

**WOFL-DT BPCDT-980731KH GRANTED: 8/17/1999**



© 2006 Warren Communications News

**Rick Snyder**, Creative Services Director.

**Kathy Nieves**, Traffic Manager.

**Jean Fromm**, Human Resources Director.

**Rates:** On request.

**City of License:** Orlando. **Station DMA:** Orlando-Daytona Beach-Melbourne, FL.

**Rank:** 20.

**Nielsen Data:** Not available.

**WRBW**  
**Ch. 65**

**Network Service:** UPN.

**Licensee:** Fox Television Stations Inc., 5151 Wisconsin Ave. NW, Washington, DC 20016.

**Studio:** 35 Skyline Dr., Lake Drive, FL 32746.

**Mailing Address:** 35 Skyline Dr., Lake Drive, FL 32746.

**Phone:** 407-248-6500; 407-664-3535. **Fax:** 407-333-3535.

**E-mail:** rfusco@wrbw.com

**Web Site:** http://www.wrbw.com

**Technical Facilities:** Channel No. 65 (776-782 MHz). Authorized power: 5000-kw max. visual, 473-kw aural. Antenna: 1613-ft above av. terrain, 1587-ft. above ground.

Latitude 28° 36' 35"  
Longitude 81° 03' 35"

**Transmitter:** 4652 Brown Rd.

**Digital Facilities:** Channel No. 41 (632-638 MHz). Power: 1000-kw max. visual. Antenna: 1691-ft above av. terrain, 1665-ft. above ground, 1721-ft. above sea level.

Latitude 28° 36' 35"  
Longitude 81° 03' 35"

**FCC Digital File Number:** BPCDT-20000501ADF. Granted: June 21, 2001.

**Note:** Latitude and longitude coordinates shown are based on the North American Datum of 1927 (NAD 27) as currently required by the Mass Media Bureau of the FCC.

**Ownership:** Fox Television Stations Inc. (Group Owner).

**Began Operation:** June 6, 1994. Sale to United Television Inc. by Rainbow Broadcasting Ltd. approved by FCC May 20, 1999 (Television Digest, Vol. 37:41). Sale to present owner by United Television Inc. approved by FCC July 23, 2001.

**Represented (sales):** Millennium Sales & Marketing.

**Represented (legal):** Hogan & Hartson LLP.

**Represented (engineering):** Denny & Associates PC.

**Personnel:**

**Stan Knott**, Vice President & General Manager.

**John Sears**, Vice President, News.

**Lou Supowitz**, Director of Sales.

**Robert Fusco**, Chief Engineer.

**Patrick Schultz**, Business Manager.

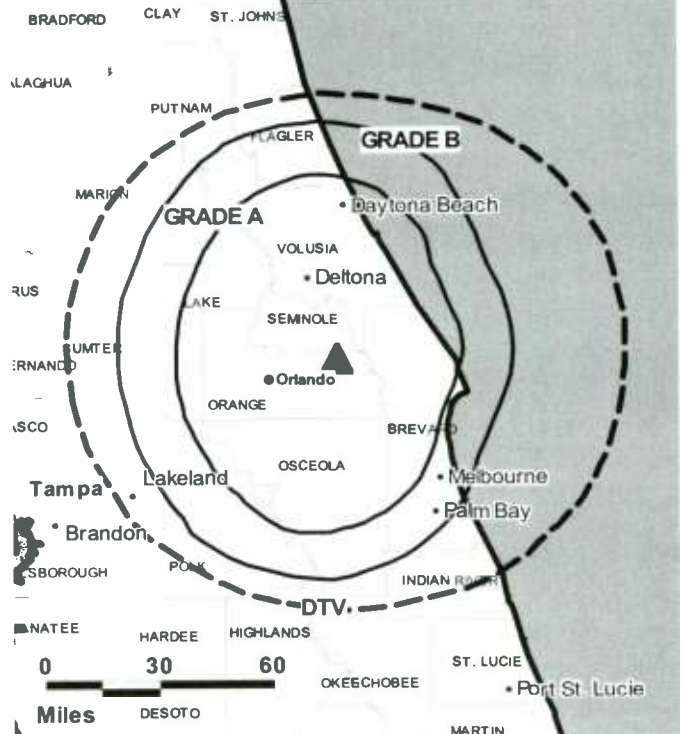
**Kim Strickland**, Program Director.

**Ed Stankay**, Marketing & Development Director.

**Oon Holt**, Production Manager.

**Rick Snyder**, Creative Services Director.

**WRBW BPCT-20000501ABK GRANTED: 6/9/2000**



© 2006 Warren Communications News

**Kathy Nieves**, Traffic Manager.

**Jean Fromm**, Human Resources Director.

**Rates:** On request.

**City of License:** Orlando. **Station OMA:** Orlando-Daytona Beach-Melbourne, FL.

**Rank:** 20.

Circulation © 2005 Nielsen. Coverage based on Nielsen study.

GrandTotal	Cable TV Households	Non-cable TV Households	Total TV Households
Estimated Station Totals *	953,940	349,210	1,303,150
Average Weekly Circulation (2005)	225,502	78,389	303,891
Average Daily Circulation (2005)			83,013

Station DMA Total	Cable TV Households	Non-cable TV Households	Total TV Households
Estimated Station Totals *	953,940	349,210	1,303,150
Average Weekly Circulation (2005)	225,502	78,389	303,891
Average Daily Circulation (2005)			83,013

\*Estimated station totals are sums of the Nielsen TV and Cable TV household estimates for each county in which the station registers viewing of more than 5% as per the Nielsen Survey Methods.



**WRBW-DT**  
**Ch. 41**

**Network Service:** UPN.

**Grantee:** Fox Television Stations Inc., 5151 Wisconsin Ave., Washington, DC 20016.

**Studio:** 35 Skyline Dr., Lake Mary, FL 32746.

**Mailing Address:** 35 Skyline Dr., Lake Mary, FL 32746.

**Phone:** 407-248-6500; 407-644-3535. **Fax:** 407-333-3535.

**E-mail:** rfusco@wrbw.com

**Web Site:** <http://www.wrbw.com>

**Technical Facilities:** Channel No. 41 (632-638 MHz). Authorized power: 1000-kw max. visual. Antenna: 1691-ft above av. terrain, 1665-ft. above ground, 1721-ft. above sea level.

Latitude	28°	36'	35"
Longitude	81°	03'	35"

**Note:** Latitude and longitude coordinates shown are based on the North American Datum of 1927 (NAD 27) as currently required by the Mass Media Bureau of the FCC.

**Ownership:** Fox Television Stations Inc. (Group Owner).

**Began Operation:** June 1, 2002. High Definition. Station operating under Special Temporary Authority at 382-kw max. visual.

**Personnel:**

**Stan Knott**, Vice President & General Manager.

**John Sears**, Vice President, News.

**Lou Supowitz**, Director of Sales.

**Robert Fusco**, Chief Engineer.

**Patrick Schultz**, Business Manager.

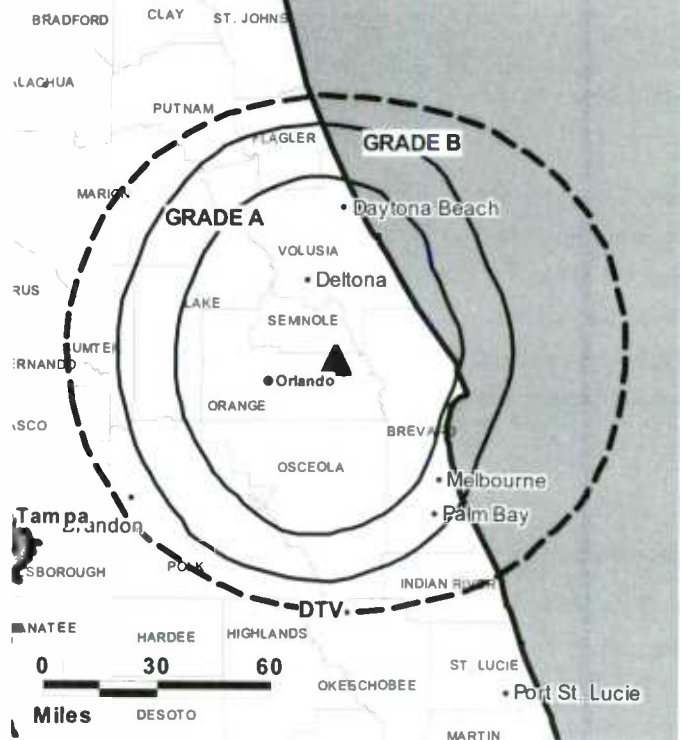
**Kim Strickland**, Program Director.

**Ed Stankay**, Marketing & Development Director.

**Don Holt**, Production Manager.

**Rick Snyder**, Creative Services Director.

**WRBW-DT BPCDT-20000501ADF GRANTED: 6/21/2001**



© 2006 Warren Communications News

**Kathy Nieves**, Traffic Manager.

**Jean Fromm**, Human Resources Director.

**City of License:** Orlando. **Station DMA:** Orlando-Daytona Beach-Melbourne, FL.

**Rank:** 20.

**Nielsen Data:** Not available.



**WRDQ**  
**Ch. 27**

**Network Service:** IND.

**Licensee:** WFTV-TV Holdings Inc., 3773 Howard Hughes Pkwy., Suite 250, Las Vegas, NV 89109.

**Studio:** 490 E. South St., Orlando, FL 32801.

**Mailing Address:** 490 E. South St., Orlando, FL 32801.

**Phone:** 407-841-9000. **Fax:** 407-422-1414.

**E-mail:** rita.howard@wftv.com

**Web Site:** http://www.wrdq.com

**Technical Facilities:** Channel No. 27 (548-554 MHz). Authorized power: 5000-kw max. visual, 500-kw aural. Antenna: 1866-ft above av. terrain, 1846-ft. above ground, 1916-ft. above sea level.

Latitude 28° 16' 44"  
Longitude 81° 01' 25"

**Transmitter:** 9.5-mi. E of New Eden on County Rd. 532.

**FCC Digital File Number:** BPCDT-19991029AGT. Granted: April 16, 2004.

**Note:** Latitude and longitude coordinates shown are based on the North American Datum of 1927 (NAD 27) as currently required by the Mass Media Bureau of the FCC.

**Ownership:** Cox Enterprises Inc. (Group Owner).

**Began Operation:** December 13, 1999. Sale to present owner by R. A. Communications (Marsha & Rudolph Reece) approved by FCC December 4, 2000.

**Represented (sales):** TeleRep Inc.

**Represented (engineering):** Andrus & Associates Inc.

**Personnel:**

**Bill Hoffman**, Vice President & General Manager.

**Lisa Hines**, General Sales Manager.

**Amy Davis**, Local Sales Manager.

**Bill Funke**, National Sales Manager.

**Robert Jordan**, News Director.

**John Demshock**, Chief Engineer.

**Scott Post**, Controller.

**Rita Howard**, Program Coordinator.

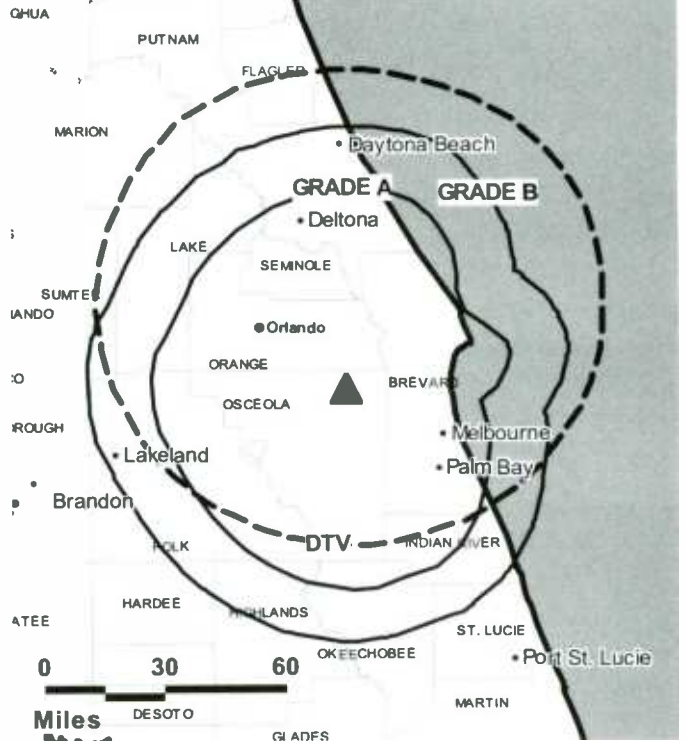
**Bob St. Charles**, Promotions & Creative Services Director.

**Chip Reif**, Production Manager.

**Kathy Greenlaw**, Traffic Manager.

**Rates:** On request.

**WRDQ BMPCT-19950612KG GRANTED: 7/10/1998**



© 2006 Warren Communications News

**City of License:** Orlando. **Station DMA:** Orlando-Daytona Beach-Melbourne, FL.

**Rank:** 20.

Circulation © 2005 Nielsen. Coverage based on Nielsen study.

GrandTotal	Cable TV Households	Non-cable TV Households	Total TV Households
Estimated Station Totals *	953,940	423,740	1,377,680
Average Weekly Circulation (2005)	144,462	74,048	218,510
Average Daily Circulation (2005)			64,956
Station DMA Total	Cable TV Households	Non-cable TV Households	Total TV Households
Estimated Station Totals *	953,940	349,210	1,303,150
Average Weekly Circulation (2005)	144,462	64,839	209,301
Average Daily Circulation (2005)			63,682
Other DMA Total	Cable TV Households	Non-cable TV Households	Total TV Households
Estimated Station Totals *	0	74,530	74,530
Average Weekly Circulation (2005)	0	9,209	9,209
Average Daily Circulation (2005)			1,274

\*Estimated station totals are sums of the Nielsen TV and Cable TV household estimates for each county in which the station registers viewing of more than 5% as per the Nielsen Survey Methods.

**WRDQ-DT**

**Ch. 14**

**Network Service:** IND.

**Licensee:** WFTV-TV Holdings Inc., 3773 Howard Hughes Pkwy., Suite 250, Las Vegas, NV 89109.

**Studio:** 490 E. South St., Orlando, FL 32801.

**Mailing Address:** 490 E. South St., Orlando, FL 32801.

**Phone:** 407-841-9000. **Fax:** 407-422-1414.

**E-mail:** rita.howard@wftv.com

**Web Site:** <http://www.wrdq.com>

Holds CP for change to 182-kw max. visual, 1565-ft above av. terrain, 1542-ft. above ground, 1604-ft. above sea level; lat. 28° 34' 007", long. 81° 003' 16", BMPCDT-20040311ABA.

**Note:** Latitude and longitude coordinates shown are based on the North American Datum of 1927 (NAD 27) as currently required by the Mass Media Bureau of the FCC.

**Ownership:** Cox Enterprises Inc. (Group Owner).

**Began Operation:** April 1, 2002. Standard Definition.

**Personnel:**

**Bill Hoffman**, Vice President & General Manager.

**Lisa Hines**, General Sales Manager.

**Amy Davis**, Local Sales Manager.

**Bill Funke**, National Sales Manager.

**Robert Jordan**, News Director.

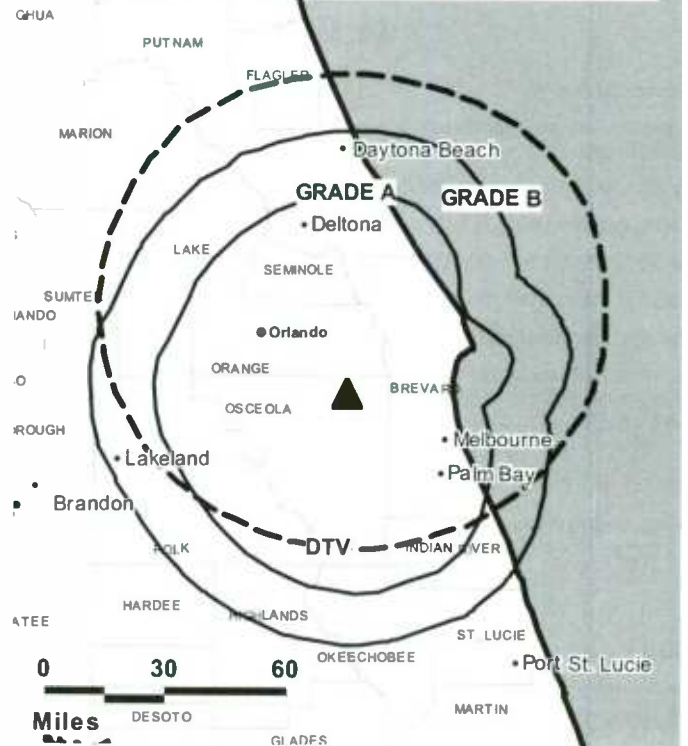
**John Demshock**, Chief Engineer.

**Scott Post**, Controller.

**Rita Howard**, Program Coordinator.

**Bob St. Charles**, Promotion & Creative Services Manager.

**WRDQ-DT BMPCDT-20040311ABA GRANTED: 4/16/2004**



© 2006 Warren Communications News

**Chip Reif**, Production Manager.

**Kathy Greenlaw**, Traffic Manager.

**City of License:** Orlando. **Station DMA:** Orlando-Daytona Beach-Melbourne, FL.

**Rank:** 20.

**Nielsen Data:** Not available.

**WFGC**  
**Ch. 61**

**Network Service:** IND.

**Licensee:** Christian Television of Palm Beach County Inc., 1900 S. Congress Ave., Suite B, West Palm Beach, FL 33406-6610.

**Studio:** 1900 S. Congress Ave., Suite B, West Palm Beach, FL 33406-6610.

**Mailing Address:** Box 21953, West Palm Beach, FL 33416.

**Phone:** 561-642-3361. **Fax:** 561-967-5961.

**E-mail:** comments@wfgc.com

**Web Site:** http://www.wfgc.com

**Technical Facilities:** Channel No. 61 (752-758 MHz). Authorized power: 2400-kw max. visual. Antenna: 410-ft above av. terrain, 400-ft. above ground, 420-ft. above sea level.

Latitude	26°	45'	47"
Longitude	80°	12'	19"

**Digital Facilities:** Channel No. 49 (680-686 MHz). Power: 800-kw max. visual. Antenna: 410-ft above av. terrain, 400-ft. above ground, 418-ft. above sea level.

Latitude	26°	45'	47"
Longitude	80°	12'	19"

**FCC Digital File Number:** BPCDT-19991028ABC. Granted: January 21, 2003.

**Note:** Latitude and longitude coordinates shown are based on the North American Datum of 1927 (NAD 27) as currently required by the Mass Media Bureau of the FCC.

**Satellite Earth Station:** Transmitter Comark; Perfect 10, 3.1-meter C-band; Echostar receivers.

**Ownership:** Christian Television Corp. Inc. (Group Owner).

**Began Operation:** May 21, 1993. Sold to Christian Television Corp. Inc. November 2002. Approved by the FCC October 2002.

**Represented (legal):** Hardy, Carey & Chautin LLP.

**Personnel:**

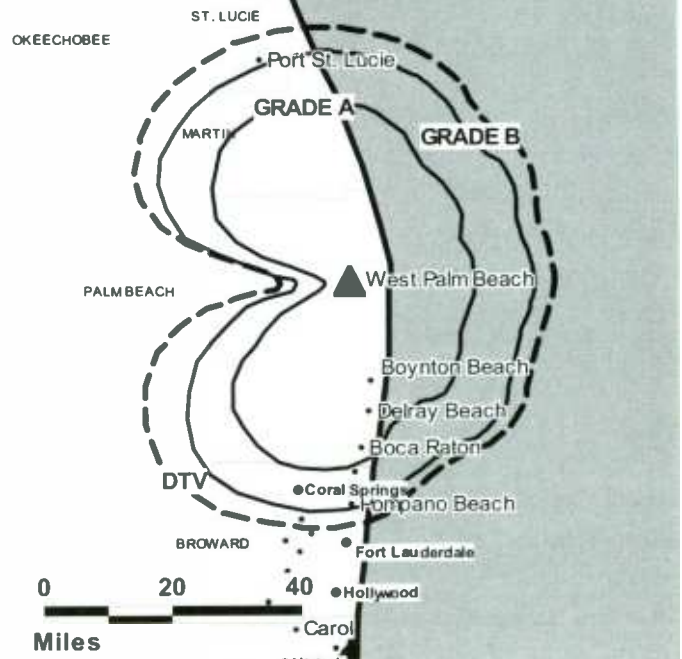
**Bob D'Andrea,** President.

**Michaelis J. Gonzales,** General Manager & Production Manager.

**William Kilchenstein,** National Sales Manager.

**Joel Yates,** Chief Engineer.

WFGC BPCT-20020819ABK GRANTED: 11/6/2002



© 2006 Warren Communications News

**Mary Weaver,** Business Manager.

**Doris Garcia,** Program & Traffic Manager.

**Rates:** On request.

**City of License:** Palm Beach. **Station DMA:** West Palm Beach-Fort Pierce, FL.

**Rank:** 38.

**Nielsen Data:** Not available.

**WFGC-DT**

**Ch. 49**

**Network Service:** IND.

**Grantee:** Christian Television of Palm Beach County Inc., 1900 S. Congress Ave., Suite B, West Palm Beach, FL 33406.

**Studio:** 1900 S. Congress Ave., Suite B, West Palm Beach, FL 33406.

**Mailing Address:** Box 21953, West Palm Beach, FL 33416.

**Phone:** 561-642-3361. **Fax:** 561-967-5961.

**E-mail:** comments@wfgc.com

**Web Site:** http://www.wfgc.com

**Technical Facilities:** Channel No. 49 (680-686 MHz). Authorized power: 800-kw max. visual. Antenna: 410-ft above av. terrain, 400-ft. above ground, 418-ft. above sea level.

Latitude	26°	45'	47"
Longitude	80°	12'	19"

**Note:** Latitude and longitude coordinates shown are based on the North American Datum of 1927 (NAD 27) as currently required by the Mass Media Bureau of the FCC.

**Ownership:** Christian Television Corp. Inc. (Group Owner).

**Began Operation:** Station operating under Special Temporary Authority at 30-kw max. visual; no on-air date

**Represented (legal):** Hard, Carey & Chautin LLP.

**Personnel:**

**Bob D'Andrea**, President.

**Mike Gonzalez**, General Manager & Production Manager.

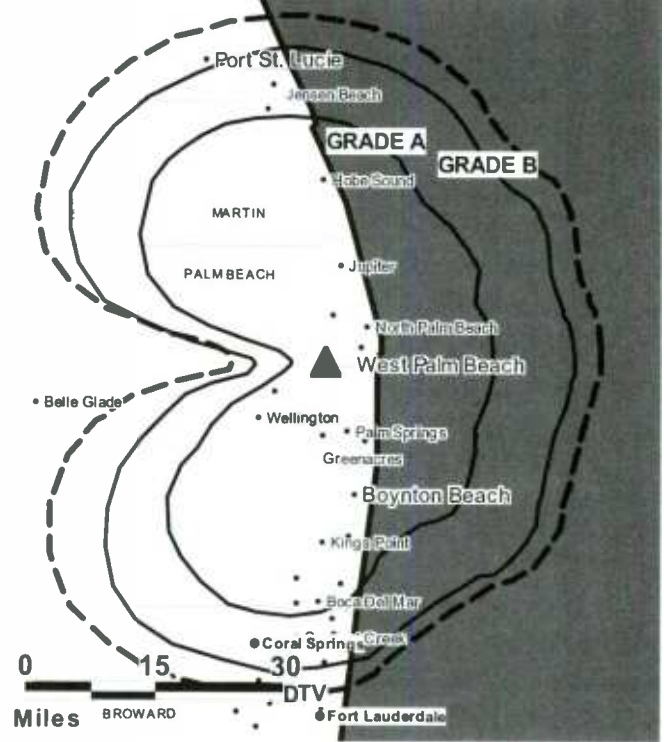
**William Kilchenstein**, National Sales Manager.

**Joel Yates**, Chief Engineer.

**Mary Weaver**, Business Manager.

**Doris Garcia**, Program & Traffic Manager.

WFGC-DT BMPCDT-20021028AAK GRANTED: 1/21/2003



© 2006 Warren Communications News

**City of License:** Palm Beach. **Station DMA:** West Palm Beach-Fort Pierce, FL.

**Rank:** 38.

**Nielsen Data:** Not available.

**WJHG-DT**  
**Ch. 8**

**Network Service:** NBC.

**Licensee:** Gray Television Licensee Inc., 1750 K St. NW, Suite 1200, Washington, DC 20003.

**Studio:** 8195 Front Beach Rd., Panama City, FL 32407.

**Mailing Address:** 8195 Front Beach Rd., Panama City, FL 32407.

**Phone:** 850-234-7777; 850-234-2125. **Fax:** 850-233-6647.

**E-mail:** jonmckee@wjhg.com

**Web Site:** <http://www.wjhg.com>

**Technical Facilities:** Channel No. 8 (180-186 MHz). Authorized power: 52-kw visual. Antenna: 801-ft above av. terrain, 790-ft. above ground, 928-ft. above sea level.

Latitude	30°	26'	00"
Longitude	85°	24'	51"

**Note:** Latitude and longitude coordinates shown are based on the North American Datum of 1927 (NAD 27) as currently required by the Mass Media Bureau of the FCC.

**Ownership:** Gray Television Inc. (Group Owner).

**Began Operation:** October 21, 2004.

**Represented (legal):** Womble, Carlyle, Sandridge & Rice, PLLC.

**Represented (sales):** Continental Television Sales.

**Personnel:**

**Tracy Connors**, President & General Manager.

**Joe Moore**, Vice President, Operations.

**Chris Mossman**, General Sales Manager.

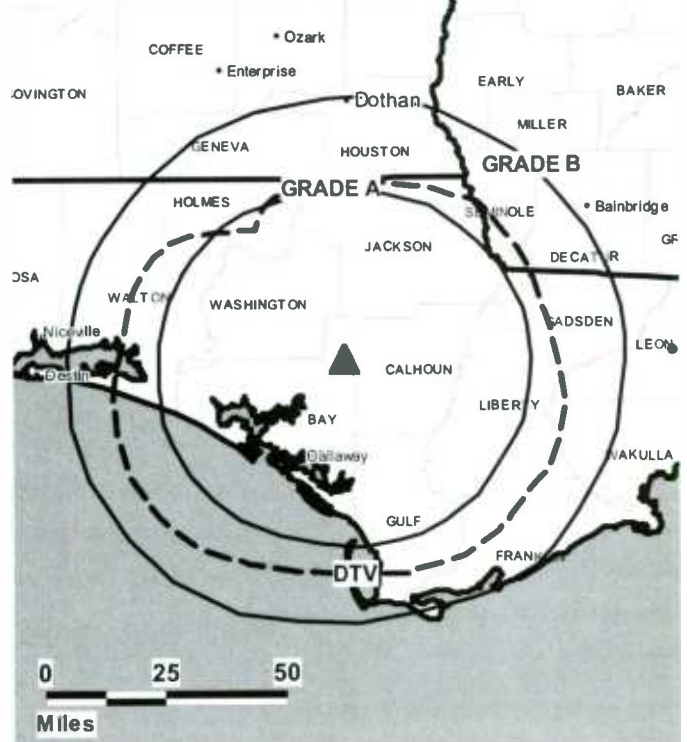
**Steve Morbitor**, Local Sales Manager.

**Ella Parisi**, National Sales Manager.

**Steve Voorhies**, Vice President & News Director.

**Jon McKee**, Chief Engineer & Production Manager.

**WJHG-DT BMAPCDT-20010906ABJ GRANTED: 10/23/2002**



© 2006 Warren Communications News

**Janet Jakes**, Business Manager & Human Resources Director.

**Sean Dixon**, Program & Creative Services Director.

**Jeri Smelcer**, Traffic Manager.

**City of License:** Panama City. **Station DMA:** Panama City, FL. **Rank:** 157.

**Nielsen Data:** Not available.



# Florida — Panama City

## WJHG-TV

Ch. 7

**Network Service:** NBC.

**Licensee:** Gray Television Licensee Inc., 1750 K St. NW, Suite 1200, Washington, DC 20005.

**Studio:** 8195 Front Beach Rd., Panama City, FL 32407.

**Mailing Address:** 8195 Front Beach Rd., Panama City, FL 32407.

**Phone:** 850-234-7777. **Fax:** 850-233-6647.

**E-mail:** johmckee@wjhg.com

**Web Site:** <http://www.wjhg.com>

**Technical Facilities:** Channel No. 7 (174-180 MHz). Authorized power: 316-kw visual, 34.7-kw aural. Antenna: 870-ft above av. terrain, 887-ft. above ground, 1026-ft. above sea level.

Latitude 30° 26' 00"  
Longitude 85° 24' 51"

**Transmitter:** 22-mi. NE of Panama City, 0.85-mi. E of Youngstown Lookout Tower.

**Digital Facilities:** Channel No. 8 (180-186 MHz). Power: 52-kw visual. Antenna: 801-ft above av. terrain, 790-ft. above ground, 928-ft. above sea level.

Latitude 30° 26' 00"  
Longitude 85° 24' 51"

**Note:** Latitude and longitude coordinates shown are based on the North American Datum of 1927 (NAD 27) as currently required by the Mass Media Bureau of the FCC.

**Satellite Earth Station:** Transmitter Harris; SatCom, 7-meter C-band; Pinzone, Harris receivers.

**News Services:** Conus, AP.

**Ownership:** Gray Television Inc. (Group Owner).

**Began Operation:** December 1, 1953. Sale to present owner by Mel Wheeler approved by FCC June 29, 1960 (Television Digest, Vol. 16:19, 21, 28). Transfer of 96% from J. D. Manly to Mel Wheeler approved by FCC November 20, 1957 (Vol. 13:43, 47).

**Represented (sales):** Continental Television Sales.

**Represented (legal):** Womble, Carlyle, Sandridge & Rice, PLLC.

**Personnel:**

**Tracy Connors**, Vice President & General Manager.

**Joe Moore**, Vice President, Operations.

**Chris Mossman**, General Sales Manager.

**Steve Morbit**, Local Sales Manager.

**Ella Parisi**, National Sales Manager.

**Steve Voorhies**, Vice President & News Director.

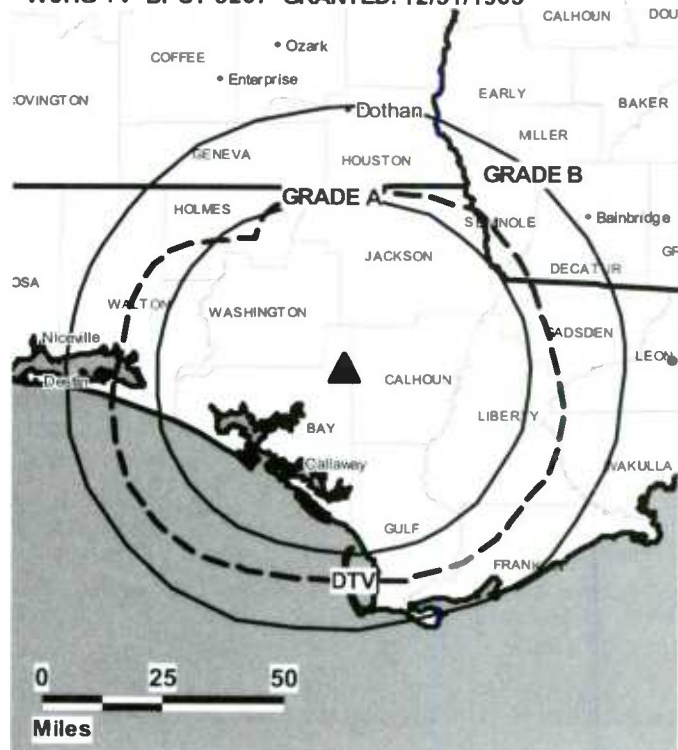
**Jon McKee**, Chief Engineer & Production Manager.

**Janet Jakes**, Business Manager & Human Resources Director.

**Sean Dixon**, Program Director & Creative Services Manager.

**Jeri Smelcer**, Traffic Manager.

## WJHG-TV BPCT-3267 GRANTED: 12/31/1963



**Rates:** On request.

**City of License:** Panama City. **Station DMA:** Panama City, FL. **Rank:** 157.

Circulation © 2005 Nielsen. Coverage based on Nielsen study.

GrandTotal	Cable TV Households	Non-cable TV Households	Total TV Households
Estimated Station Totals *	210,670	72,530	283,200
Average Weekly Circulation (2005)	106,068	24,621	130,689
Average Daily Circulation (2005)			67,458
Station DMA Total	Cable TV Households	Non-cable TV Households	Total TV Households
Estimated Station Totals *	84,190	43,610	127,800
Average Weekly Circulation (2005)	64,280	21,497	85,777
Average Daily Circulation (2005)			51,263
Other DMA Total	Cable TV Households	Non-cable TV Households	Total TV Households
Estimated Station Totals *	126,480	28,920	155,400
Average Weekly Circulation (2005)	41,788	3,124	44,912
Average Daily Circulation (2005)			16,195

\*Estimated station totals are sums of the Nielsen TV and Cable TV household estimates for each county in which the station registers viewing of more than 5% as per the Nielsen Survey Methods.



**WMBB**  
**Ch. 13**

**Network Service:** ABC.

**Licensee:** Media General Broadcasting of South Carolina Holdings, Inc., 333 E. Franklin St., Richmond, VA 23219.

**Studio:** 613 Harrison Ave., Panama City, FL 32401.

**Mailing Address:** Box 1340, Panama City, FL 32402.

**Phone:** 850-769-2313. **Fax:** 850-769-8231.

**E-mail:** bbyrd@wmbb.com

**Web Site:** http://www.wmbb.com

**Technical Facilities:** Channel No. 13 (210-216 MHz). Authorized power: 316-kw visual, 31.6-kw aural. Antenna: 1434-ft above av. terrain, 1430-ft. above ground, 1516-ft. above sea level.

Latitude 30° 21' 09"  
Longitude 85° 23' 26"

**Transmitter:** 1-mi. ENE of Scotts Ferry & McGill Rds., 3-mi. ESE of Youngstown.

**Digital Facilities:** Channel No. 19 (500-506 MHz). Power: 1000-kw max. visual. Antenna: 1329-ft above av. terrain, 1325-ft. above ground.

Latitude 30° 21' 08"  
Longitude 85° 23' 28"

**FCC Digital File Number:** BPCDT-19991026ABS. Granted: October 31, 2000.

**Note:** Latitude and longitude coordinates shown are based on the North American Datum of 1927 (NAD 27) as currently required by the Mass Media Bureau of the FCC.

**Satellite Earth Stations:** Transmitter Larcan; Andrew, 4.5-meter; Andrew, 7.3-meter; Scientific-Atlanta, Avantek, Andrew receivers.

**News Services:** NIWS, Conus, AP, ABC NewsOne.

**Ownership:** Media General Inc. (Group Owner).

**Began Operation:** October 4, 1973. Sale to present owner by Spartan Communications Inc. approved by FCC March 22, 2000. Sale to Spartan Communications Inc. by Buford Television approved by FCC March 21, 1990. Sale to Buford by Octagon Broadcasting Co. approved by FCC December 5, 1986 (Television Digest, Vol. 26:42). Previous sale by Denver Brannen estate, Luther Edwin Thomas, et al., approved by FCC February 28, 1977 (Vol. 16:52).

**Represented (sales):** Harrington, Righter & Parsons Inc.

**Represented (legal):** Dow, Lohnes & Albertson PLLC.

**Represented (engineering):** Denny & Associates PC.

**Personnel:**

**William H. Byrd,** Vice President & General Manager.

**Ray Hundley,** General Sales Manager.

**Larche Hardy,** News Director.

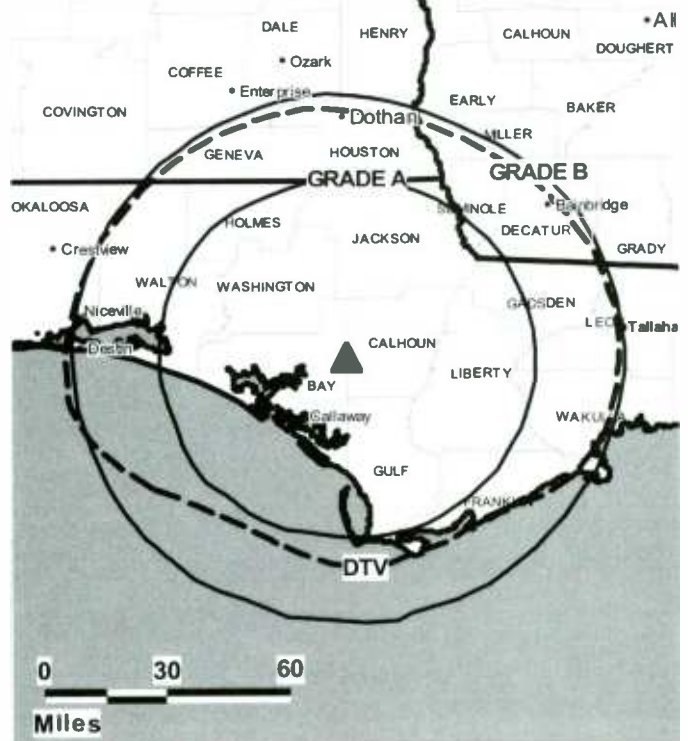
**Mark Gilland,** Chief Engineer.

**Patrice Gunter,** Business Manager.

**Tanya Green,** Program Director.

**Gene Hilsheimer,** New Media Director.

**WMBB BPCT-19900129KH GRANTED: 3/14/1990**



**Howard Green,** Production Manager.

**Mary Stowe,** Traffic Manager.

**Highest 30 Sec. Rate:** \$2000.

**City of License:** Panama City. **Station DMA:** Panama City, FL. **Rank:** 157.

Circulation © 2005 Nielsen. Coverage based on Nielsen study.

GrandTotal	Cable TV Households	Non-cable TV Households	Total TV Households
Estimated Station Totals *	166,840	74,830	241,670
Average Weekly Circulation (2005)	65,180	25,181	90,361
Average Daily Circulation (2005)			46,028
Station DMA Total	Cable TV Households	Non-cable TV Households	Total TV Households
Estimated Station Totals *	84,190	43,610	127,800
Average Weekly Circulation (2005)	58,050	22,398	80,448
Average Daily Circulation (2005)			43,060
Other DMA Total	Cable TV Households	Non-cable TV Households	Total TV Households
Estimated Station Totals *	82,650	31,220	113,870
Average Weekly Circulation (2005)	7,130	2,783	9,913
Average Daily Circulation (2005)			2,968

\*Estimated station totals are sums of the Nielsen TV and Cable TV household estimates for each county in which the station registers viewing of more than 5% as per the Nielsen Survey Methods.



**WPGX**  
**Ch. 28**

**Network Service:** FOX.

**Licensee:** Raycom National Inc., 201 Monroe St., 20th Floor, RSA Towers, Montgomery, AL 36104.

**Fox TV Center:** 637 Luverne Ave., Panama City, FL 32401.

**Mailing Address:** Box 208, Panama City, FL 32402.

**Phone:** 850-784-0028. **Fax:** 850-784-1773.

**E-mail:** business@wpgxfox28.com; timcabrey@wpgxfox28.com

**Web Site:** http://www.waittmedia.com/tv/wpgx\_tv.html

**Technical Facilities:** Channel No. 28 (554-560 MHz). Authorized power: 1250-kw max. visual. Antenna: 747-ft above av. terrain, 724-ft. above ground, 820-ft. above sea level.

Latitude 30° 23' 42"  
Longitude 85° 32' 02"

Holds CP for change to 1260-kw max. visual, 748-ft above av. terrain, 727-ft. above ground, 820-ft. above sea level; BPCT-20040217ADH.

**Transmitter:** 400-ft. W of Florida SR 2301, 0.25-mi. N of intersection with Hwy. 388.

**Digital Facilities:** Channel No. 9 (186-192 MHz). Power: 2.3-kw visual, aural. Antenna: 466-ft above av. terrain, 444-ft. above ground, 537-ft. above sea level.

Latitude 30° 23' 42"  
Longitude 85° 32' 002"

**FCC Digital File Number:** BMPCDT-20011003AAK. Granted: November 03, 2004.

**Note:** Latitude and longitude coordinates shown are based on the North American Datum of 1927 (NAD 27) as currently required by the Mass Media Bureau of the FCC.

**Satellite Earth Stations:** Transmitter TTC; AFC, 3.7-meter KC-band; AFC, 4.7-meter C-band; AFC, 7-meter KC-band.

**Ownership:** Raycom Media Inc. (Group Owner).

**Began Operation:** May 20, 1988. Sale to Ashling Broadcast Group LP by Family Group Ltd. approved by FCC March 6, 1990. Sale to Wicks Broadcast Group approved by FCC January 15, 1997 (Television Digest, Vol. 36:45). Sale to Waitt Broadcasting Inc. by Wicks Broadcast Group approved by FCC October 28, 1999. Sale to present owner by Waitt Broadcasting Inc. approved by FCC October 14, 2003.

**Represented (legal):** Covington & Burling.

**Represented (sales):** Millennium Sales & Marketing.

**Personnel:**

**Tim Cabrey,** General Manager.

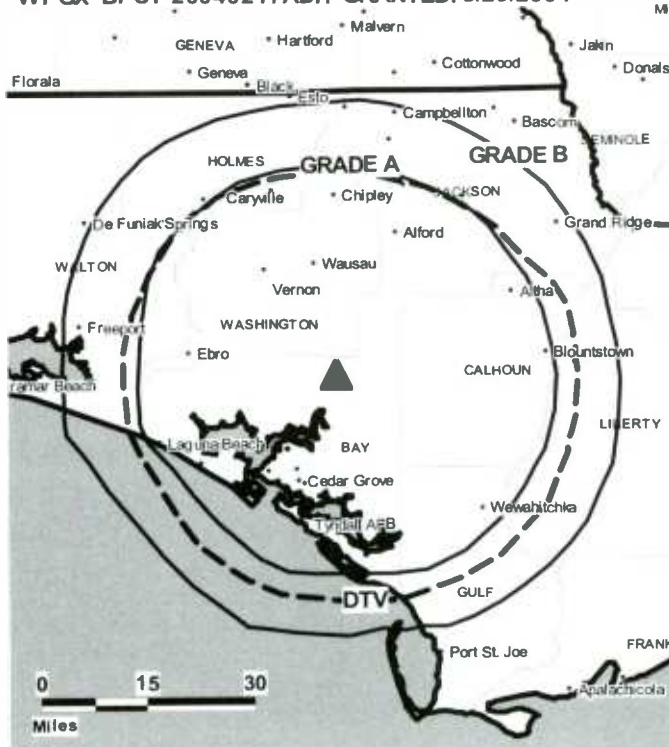
**Rick Wenzel,** General & Local Sales Manager.

**Al Shook,** Chief Engineer.

**Sue Stewart,** Program Director.

**Cerise Roberts,** Marketing & Promotion Director.

WPGX BPCT-20040217ADH GRANTED: 3/29/2004



© 2006 Warren Communications News

**Angela Williams,** Traffic Manager.

**Rates:** On request.

**City of License:** Panama City. **Station DMA:** Panama City, FL. **Rank:** 157.

Circulation © 2005 Nielsen. Coverage based on Nielsen study.

GrandTotal	Cable TV Households	Non-cable TV Households	Total TV Households
Estimated Station Totals *	84,190	42,340	126,530
Average Weekly Circulation (2005)	34,388	8,112	42,500
Average Daily Circulation (2005)			13,842

Station DMA Total	Cable TV Households	Non-cable TV Households	Total TV Households
Estimated Station Totals *	84,190	42,340	126,530
Average Weekly Circulation (2005)	34,388	8,112	42,500
Average Daily Circulation (2005)			13,842

\*Estimated station totals are sums of the Nielsen TV and Cable TV household estimates for each county in which the station registers viewing of more than 5% as per the Nielsen Survey Methods.

**WPGX-DT**  
**Ch. 9**

**Network Service:** FOX.

**Grantee:** Raycom National Inc., 201 Monroe St., 20th Floor, RSA Towers, Montgomery, AL 36104.

**Fox TV Center:** 637 Luverne Ave., Panama City, FL 32401.

**Mailing Address:** Box 208, Panama City, FL 32402.

**Phone:** 850-784-0028; 402-330-2520. **Fax:** 850-784-1773.

**E-mail:** business@wpgxfox28.com; timcabrey@wpgxfox28.com

**Web Site:** http://www.waittmedia.com/tv/wpgx\_tv.html

**Technical Facilities:** Channel No. 9 (186-192 MHz). Authorized power: 2.3-kw visual, aural. Antenna: 466-ft above av. terrain, 444-ft. above ground, 537-ft. above sea level.

Latitude	30°	23'	42"
Longitude	85°	32'	002"

**Note:** Latitude and longitude coordinates shown are based on the North American Datum of 1927 (NAD 27) as currently required by the Mass Media Bureau of the FCC.

**Ownership:** Raycom Media Inc. (Group Owner).

**Began Operation:** Station operating under Special Temporary Authority at 1.3-kw max. visual; no on-air date

**Represented (legal):** Covington & Burling.

**Represented (sales):** Millennium Sales & Marketing.

**Personnel:**

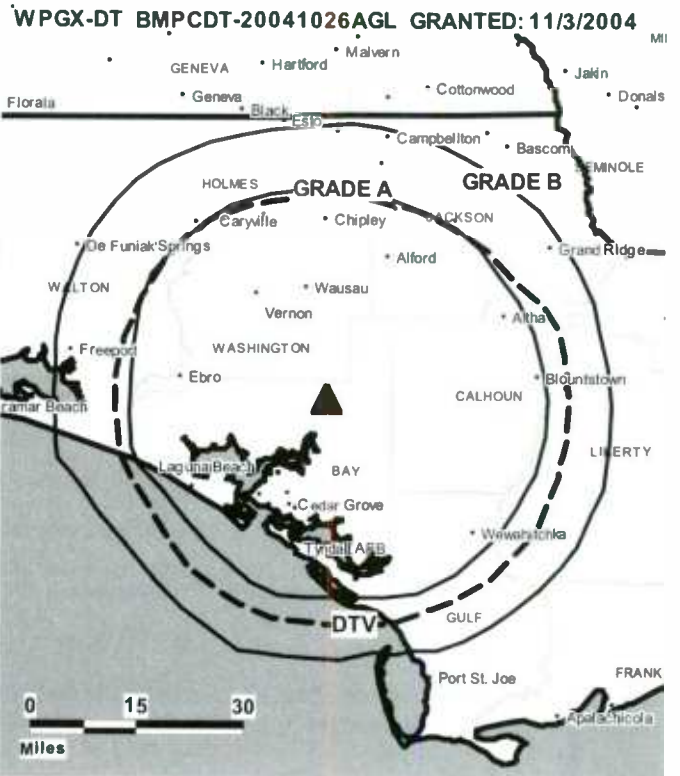
**Tim Cabrey,** General Manager.

**Rick Wenzel,** General & Local Sales Manager.

**Al Shook,** Chief Engineer.

**Sue Stewart,** Program Director.

**Cerise Roberts,** Marketing & Promotions Director.



**Angela Williams,** Traffic Manager.

**City of License:** Panama City. **Station DMA:** Panama City, FL. **Rank:** 157.

**Nielsen Data:** Not available.

# Florida — Panama City Beach

## WPCT Ch. 46

**Network Service:** IND.

**Licensee:** Beach TV Properties Inc., 8317 Front Beach Rd., Suite 23, Panama City Beach, FL 32407.

**Studio:** 8317 Front Beach Rd., Suite 23, Panama City Beach, FL 32407.

**Mailing Address:** 8317 Front Beach Rd., Suite 23, Panama City Beach, FL 32407.

**Phone:** 850-234-2773. **Fax:** 850-234-1179.

**E-mail:** brad@tripsmarter.com

**Technical Facilities:** Channel No. 46 (662-668 MHz). Authorized power: 126-kw max. visual. Antenna: 193-ft above av. terrain, 180-ft. above ground, 197-ft. above sea level.

Latitude	30°	10'	59"
Longitude	85°	46'	42"

**Transmitter:** Approx. 0.062-mi. S of U.S. Hwy. 98, 1.2-mi. E of Panama City Beach.

**Digital Facilities:** Channel No. 47 (668-674 MHz). Power: 12.9-kw max. visual, aural. Antenna: 194-ft above av. terrain, 180-ft. above ground, 197-ft. above sea level.

Latitude	30°	10'	59"
Longitude	85°	46'	42"

**Note:** Latitude and longitude coordinates shown are based on the North American Datum of 1927 (NAD 27) as currently required by the Mass Media Bureau of the FCC.

**Ownership:** Beach TV Properties Inc. (Group Owner).

**Began Operation:** March 20, 1995.

**Represented (legal):** Haley, Bader & Potts PLC.

**Represented (engineering):** Dataworld.

**Personnel:**

**Toni Davis**, President & Program Director.

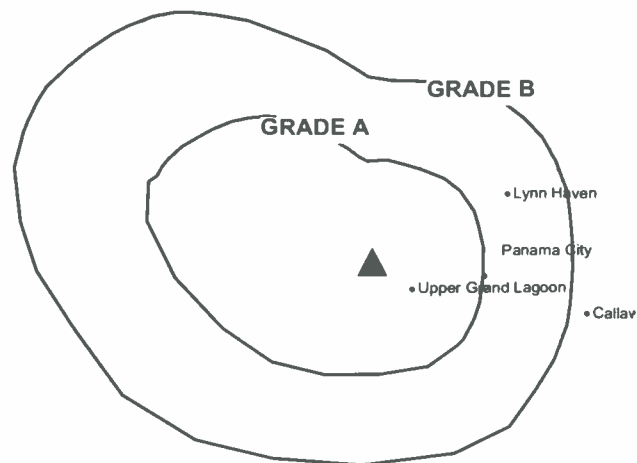
**Jud Colley**, Vice President & General Manager.

**Myron Hines**, Vice President, Production.

**Randy Wahleberg**, General Sales Manager.

**Amy Mann**, Local Sales Manager.

WPCT BMPCT-940927KH GRANTED: 1/6/1995



© 2006 Warren Communications News

**Randy Peterson**, News Director.

**Mike Hertzog**, Chief Engineer.

**Bev Copes**, Traffic Manager.

**Rates:** On request.

**City of License:** Panama City Beach. **Station DMA:** Panama City, FL. **Rank:** 157.

**Nielsen Data:** Not available.

## Florida — Panama City Beach

### WPCT-DT

#### Ch. 47

**Network Service:** IND.

**Licensee:** Beach TV Properties, 8317 Front Beach Rd., Suite 23, Panama City Beach, FL 32407.

**Studio:** 8317 W. Hwy. 98, Suite 23, Panama City Beach, FL 32407.

**Mailing Address:** 8317 Front Beach Rd., Suite 23, Panama City Beach, FL 32407.

**Phone:** 850-234-2773. **Fax:** 850-234-1179.

**E-mail:** brad@tripsmarter.com

**Technical Facilities:** Channel No. 47 (668-674 MHz). Authorized power: 12.9-kw max. visual, aural. Antenna: 194-ft above av. terrain, 180-ft. above ground, 197-ft. above sea level.

Latitude	30°	10'	59"
Longitude	85°	46'	42"

**Note:** Latitude and longitude coordinates shown are based on the North American Datum of 1927 (NAD 27) as currently required by the Mass Media Bureau of the FCC.

#### **Personnel:**

**Toni Davis**, President & Program Director.

**Jud Colley**, Vice President & General Manager.

**Myron Hines**, Vice President, Production.

**Randy Wahleberg**, General Sales Manager.

**Amy Mann**, Local Sales Manager.

**Randy Peterson**, News Director.

**Mike Hertzog**, Chief Engineer.

**Bev Copes**, Traffic Manager.

**City of License:** Panama City Beach. **Station DMA:** Panama City, FL. **Rank:** 157.

**Nielsen Data:** Not available.







**WHBR**  
**Ch. 33**

**Network Service:** IND.

**Licensee:** Christian TV Corp. of Pensacola/Mobile Inc., Box 2633, Pensacola, FL 32513.

**Studio:** 6500 Pensacola Blvd., Pensacola, FL 32505.

**Mailing Address:** 6500 Pensacola Blvd., Pensacola, FL 32505.

**Phone:** 850-473-8633. **Fax:** 850-473-8631.

**E-mail:** dmayo@whbr.org

**Web Site:** http://www.whbr.org

**Technical Facilities:** Channel No. 33 (584-590 MHz). Authorized power: 3470-kw max. visual, 300-kw aural. Antenna: 1362-ft above av. terrain, 1332-ft. above ground, 1473-ft. above sea level.

Latitude 30° 37' 35"  
Longitude 87° 38' 50"

Requests CP for change to 1362-ft above av. terrain, 1322-ft. above ground, 1470-ft. above sea level; lat. 30° 36' 45", long. 87° 38' 43", BPCT-20050214AAX.

**Transmitter:** 22080 County Rd. 64, Robertsdale, AL.

**Digital Facilities:** Channel No. 34 (590-596 MHz). Power: 1000-kw max. visual, aural. Antenna: 1362-ft above av. terrain, 1322-ft. above ground, 1469-ft. above sea level.

Latitude 30° 36' 45"  
Longitude 87° 38' 43"

**FCC Digital File Number:** BPCDT-19991028AFO. Granted: March 10, 2005.

**Note:** Latitude and longitude coordinates shown are based on the North American Datum of 1927 (NAD 27) as currently required by the Mass Media Bureau of the FCC.

**Satellite Earth Station:** Transmitter Acrodyne; RCA, 10-meter Ku-band.

**Ownership:** Christian Television Corp. Inc. (Group Owner).

**Began Operation:** January 26, 1986.

**Represented (legal):** Hardy & Carey LLP.

**Represented (engineering):** Cohen, Dippell & Everist PC.

**Personnel:**

**David L. Mayo Jr.,** General Manager.

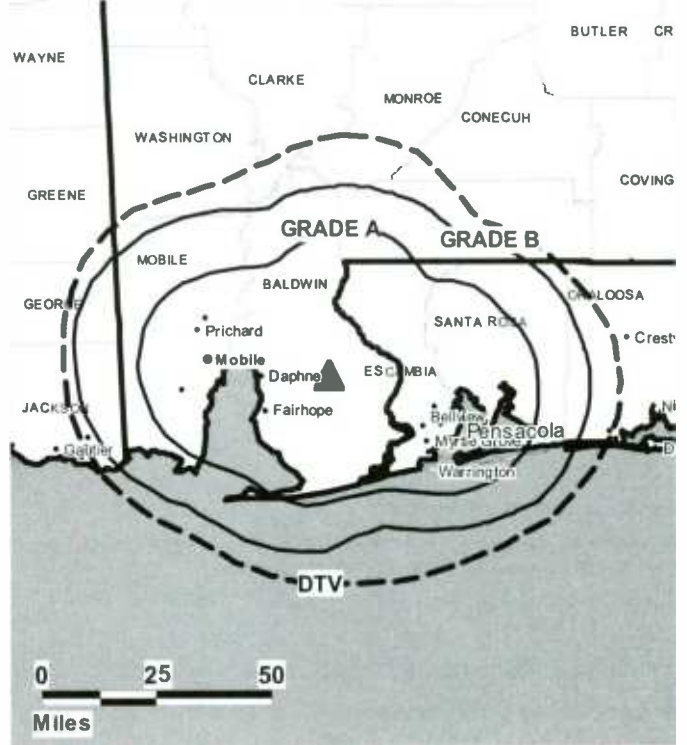
**Jimmy Chivers,** Chief Engineer.

**Kay Arrant,** Program Director, Traffic & Office Manager.

**John Lovrien,** Production Manager.

**Highest 30 Sec. Rate:** \$55.

WHBR BLCT-20000127ABJ GRANTED: 4/4/2001



© 2006 Warren Communications News

**City of License:** Pensacola.

**Station DMA:** Mobile, AL-Pensacola (Fort Walton Beach), FL. Rank: 62.

Circulation © 2005 Nielsen. Coverage based on Nielsen study.

GrandTotal	Cable TV Households	Non-cable TV Households	Total TV Households
Estimated Station Totals *	239,240	0	239,240
Average Weekly Circulation (2005)	15,211	0	15,211
Average Daily Circulation (2005)			3,474

Station DMA Total	Cable TV Households	Non-cable TV Households	Total TV Households
Estimated Station Totals *	239,240	0	239,240
Average Weekly Circulation (2005)	15,211	0	15,211
Average Daily Circulation (2005)			3,474

\*Estimated station totals are sums of the Nielsen TV and Cable TV household estimates for each county in which the station registers viewing of more than 5% as per the Nielsen Survey Methods.

**WHBR-DT**  
**Ch. 34**

**Network Service:** IND.

**Grantee:** Christian TV Corp. of Pensacola/Mobile Inc., Box 2633, Pensacola, FL 32513.

**Studio:** 6500 Pensacola Blvd., Pensacola, FL 32513.

**Mailing Address:** 6500 Pensacola Blvd., Pensacola, FL 32513.

**Phone:** 850-483-8633. **Fax:** 850-473-8631.

**E-mail:** [dmayo@whbr.org](mailto:dmayo@whbr.org); [sales@ctnonline.com](mailto:sales@ctnonline.com)

**Web Site:** <http://www.whbr.org>

**Technical Facilities:** Channel No. 34 (590-596 MHz). Authorized power: 1000-kw max. visual, aural. Antenna: 1362-ft above av. terrain, 1322-ft. above ground, 1469-ft. above sea level.

Latitude	30°	36'	45"
Longitude	87°	38'	43"

**Note:** Latitude and longitude coordinates shown are based on the North American Datum of 1927 (NAD 27) as currently required by the Mass Media Bureau of the FCC.

**Ownership:** Christian Television Corp. Inc. (Group Owner).

**Began Operation:** October 1, 2002. Standard Definition. Station operating under Special Temporary Authority at 108-kw max. visual.

**Represented (legal):** Hardy & Carey LLP.

**Represented (engineering):** Cohen, Dippell & Everist PC.

**Personnel:**

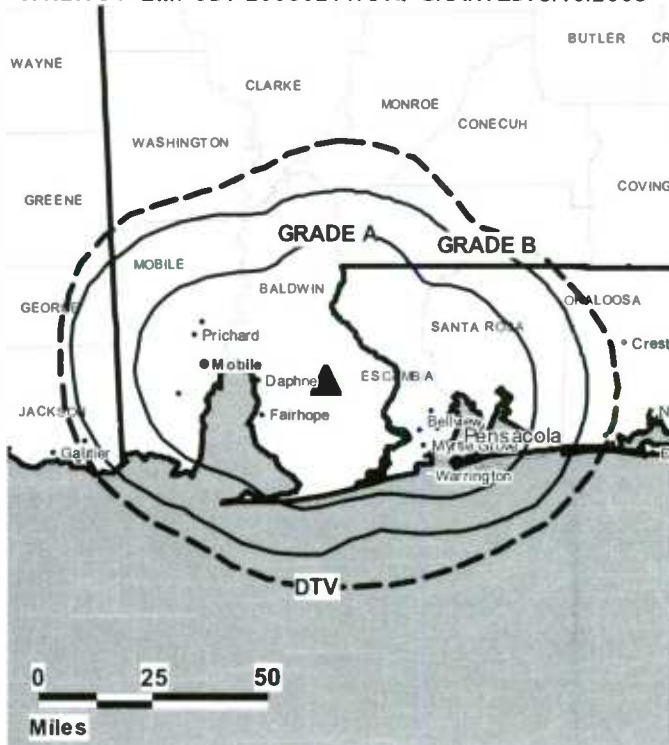
David L. Mayo, General Manager.

Jimmy Chivers, Chief Engineer.

Kay Arrant, Traffic Manager, Program Manager, & Office Manager.

John Lovrien, Production Director.

**WHBR-DT BMPCDT-20050211AAQ GRANTED: 3/10/2005**



© 2006 Warren Communications News

**City of License:** Pensacola.

**Station DMA:** Mobile, AL-Pensacola (Fort Walton Beach), FL. **Rank:** 62.

**Nielsen Data:** Not available.

**WJTC**  
**Ch. 44**

**Network Service:** UPN.

**Licensee:** Clear Channel Broadcasting Inc., 200 Concord Plaza, Suite 600, San Antonio, TX 78216.

**Studio:** 661 Azalea Rd., Mobile, AL 36609.

**Mailing Address:** 661 Azalea Rd., Mobile, AL 36609.

**Phone:** 251-602-1500; 251-602-1544. **Fax:** 251-602-1547.

**E-mail:** nsimmons@wpmi.com

**Web Site:** http://www.wjtc.com/

**Technical Facilities:** Channel No. 44 (650-656 MHz). Authorized power: 3310-kw max. visual, 331-kw aural. Antenna: 1500-ft above av. terrain, 1489-ft. above ground, 1622-ft. above sea level.

Latitude 30° 35' 18"  
Longitude 87° 33' 16"

Holds CP for change to 1499-ft above av. terrain, 1473-ft. above ground, 1608-ft. above sea level; lat. 30° 35' 16", long. 87° 33' 13", BPCT-20020322ABJ.

**Transmitter:** Hwy. 87, 0.9-mi. S of Hwy. 10, Elsanor, AL.

**Digital Facilities:** Channel No. 45 (656-662 MHz). Power: 1000-kw max. visual. Antenna: 1499-ft above av. terrain, 1473-ft. above ground.

Latitude 30° 35' 18"  
Longitude 87° 33' 16"

**FCC Digital File Number:** BMPCDT-20010926AAB. Granted: March 14, 2002.

**Note:** Latitude and longitude coordinates shown are based on the North American Datum of 1927 (NAD 27) as currently required by the Mass Media Bureau of the FCC.

**Satellite Earth Stations:** Transmitter Comark; RCA, 3.5-meter Ku-band; Comtech, 5-meter C-band; Comtech, 7-meter C-band; RCA, Pinzone receivers.

**Ownership:** Clear Channel Communications Inc. (Group Owner).

**Began Operation:** December 24, 1984.

**Represented (sales):** Millennium Sales & Marketing.

**Personnel:**

**Donita Todd**, Vice President & General Manager.

**Nona Simmons**, Station Manager.

**Chris Kalifeh**, General Sales Manager.

**Bob Herron**, National Sales Manager.

**Tim Reid**, Chief Engineer.

**Pamela Seals**, Business Manager.

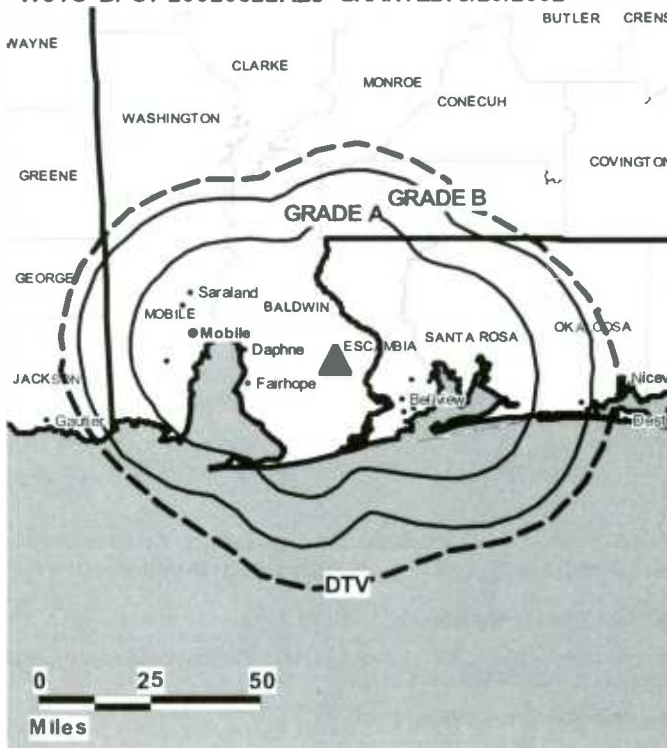
**Kelly Barber**, Program Director.

**Jean Stanley**, Promotion Manager.

**Dave Herbstreith**, Traffic Manager.

**Highest 30 Sec. Rate:** \$225.

**WJTC BPCT-20020322ABJ GRANTED: 6/20/2002**



© 2006 Warren Communications News

**City of License:** Pensacola.

**Station DMA:** Mobile, AL-Pensacola (Fort Walton Beach), FL. Rank: 62.

Circulation © 2005 Nielsen. Coverage based on Nielsen study.

GrandTotal	Cable TV Households	Non-cable TV Households	Total TV Households
Estimated Station Totals *	341,200	119,240	460,440
Average Weekly Circulation (2005)	90,392	29,450	119,842
Average Daily Circulation (2005)			40,251
Station DMA Total	Cable TV Households	Non-cable TV Households	Total TV Households
Estimated Station Totals *	341,200	115,350	456,550
Average Weekly Circulation (2005)	90,392	28,590	118,982
Average Daily Circulation (2005)			40,006
Other DMA Total	Cable TV Households	Non-cable TV Households	Total TV Households
Estimated Station Totals *	0	3,890	3,890
Average Weekly Circulation (2005)	0	860	860
Average Daily Circulation (2005)			245

\*Estimated station totals are sums of the Nielsen TV and Cable TV household estimates for each county in which the station registers viewing of more than 5% as per the Nielsen Survey Methods.



**WJTC-DT**  
**Ch. 45**

**Network Service:** UPN.

**Licensee:** Clear Channel Broadcasting Inc., 200 Concord Plaza, Suite 600, San Antonio, TX 78216.

**Studio:** 661 Azalea Rd., Mobile, AL 36609.

**Mailing Address:** 661 Azalea Rd., Mobile, AL 36609.

**Phone:** 251-602-1500; 251-602-1544. **Fax:** 251-602-1547.

**E-mail:** nsimmons@wpmi.com

**Web Site:** <http://www.wjtc.com>

**Technical Facilities:** Channel No. 45 (656-662 MHz). Authorized power: 1000-kw max. visual. Antenna: 1499-ft above av. terrain, 1473-ft. above ground.

Latitude	30°	35'	18"
Longitude	87°	33'	16"

**Note:** Latitude and longitude coordinates shown are based on the North American Datum of 1927 (NAD 27) as currently required by the Mass Media Bureau of the FCC.

**Ownership:** Clear Channel Communications Inc. (Group Owner).

**Began Operation:** October 1, 2002. Standard Definition.

**Represented (sales):** Millennium Sales & Marketing.

**Personnel:**

**Donita Todd**, Vice President & General Manager.

**Nona Simmons**, Station Manager.

**Chris Kalifeh**, General Sales Manager.

**Bob Herron**, National Sales Manager.

**Tim Reid**, Chief Engineer.

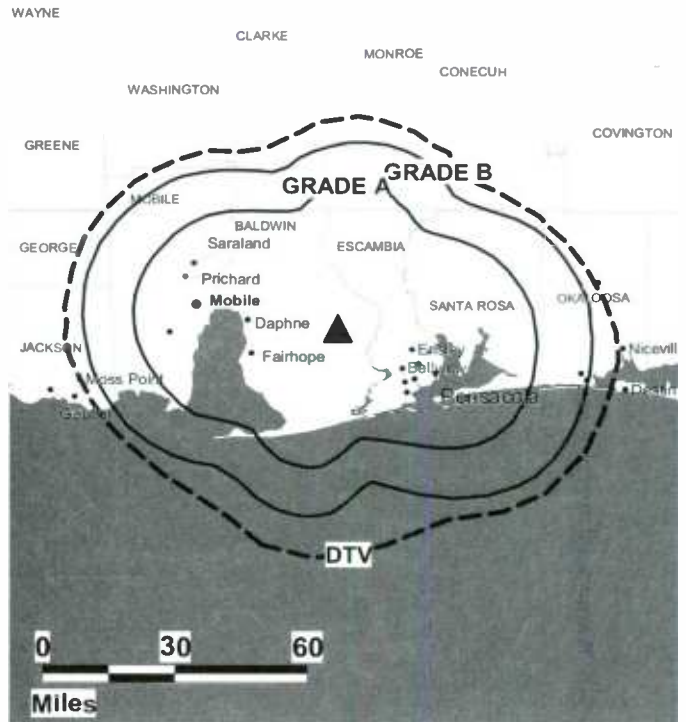
**Pamela Seals**, Business Manager.

**Kelly Barber**, Program Director.

**Jean Stanley**, Promotion Manger.

**WJTC-DT BMPCDT-20010926AAB GRANTED: 7/22/2002**

BUTLER CRENSHAW



© 2006 Warren Communications News

**Dave Herbstreith**, Traffic Manager.

**City of License:** Pensacola.

**Station DMA:** Mobile, AL-Pensacola (Fort Walton Beach), FL. **Rank:** 62.

**Nielsen Data:** Not available.



**WWSB**  
**Ch. 40**

**Network Service:** ABC.

**Licensee:** Southern Broadcast Corp. of Sarasota, Box 21239, Sarasota, FL 34276.

**Studio:** 1477 10th St., Sarasota, FL 34236.

**Mailing Address:** 1477 10th St., Sarasota, FL 34236.

**Phone:** 941-923-8840; 941-923-8709. **Fax:** 941-923-8709.

**E-mail:** generalmanager@wwsb.tv

**Web Site:** http://www.wwsb.tv

**Technical Facilities:** Channel No. 40 (626-632 MHz). Authorized power: 2871-kw visual, 287.1-kw aural. Antenna: 771-ft above av. terrain, 814-ft. above ground, 849-ft. above sea level.

Latitude 27° 33' 27"  
Longitude 82° 21' 59"

Holds CP for change to 2880-kw max. visual, 771-ft above av. terrain, 784-ft. above ground, 820-ft. above sea level; lat. 27° 33' 21", long. 82° 21' 49", BPCT-19991012AAS.

**Transmitter:** 4.2-mi. ESE of Parrish.

**Digital Facilities:** Channel No. 52 (698-704 MHz). Power: 200-kw max. visual. Antenna: 764-ft above av. terrain, 728-ft. above ground.

Latitude 27° 33' 21"  
Longitude 82° 21' 49"

**FCC Digital File Number:** BPCDT-19991014AAY. Granted: October 05, 2000.

**Note:** Latitude and longitude coordinates shown are based on the North American Datum of 1927 (NAD 27) as currently required by the Mass Media Bureau of the FCC.

**Multichannel TV Sound:** Separate audio program.

**Satellite Earth Stations:** Scientific-Atlanta, 4.5-meter C-band; Andrew, 4.5-meter C-band; Vertex, 6.1-meter Ku-band; Microdyne, 7-meter C-band; Andrew, 7.2-meter C-band; Scientific-Atlanta, RCA, Microdyne, Andrew receivers.

**News Services:** Florida News Network, CNN Newsource, AP, ABC NewsOne.

**Ownership:** Southern Broadcast Corp. of Sarasota (Group Owner).

**Began Operation:** October 23, 1971. Sale to present owner by Robert R. Nelson, et al., approved by FCC November 13, 1985.

**Represented (sales):** Millennium Sales & Marketing.

**Represented (legal):** Leibowitz & Associates PA.

**Represented (engineering):** du Treil, Lundin & Rackley Inc.

**Personnel:**

**Manny Calvo,** President & General Manager.

**Jason Wildenstein,** Operations Manager.

**Kim Urbuteit,** General Sales Manager.

**Vann Smith,** Local Sales Manager.

**Julie Shaffer,** National Sales Manager.

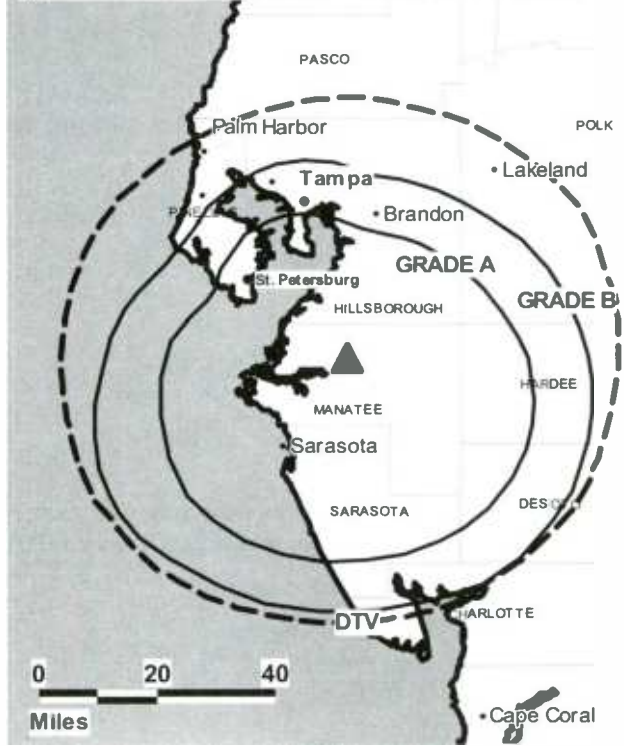
**Kay Miller,** News Director.

**Jack Dillon,** Chief Engineer.

**Jeff Benninghoff,** Business Manager.

**Colleen Marone,** Programming Manager.

**WWSB BPCT-19991012AAS GRANTED: 7/31/2000**



© 2006 Warren Communications News

**Claudia Gutknecht,** Traffic Manager.

**Julie Ford,** Community Affairs Director.

**Highest 30 Sec. Rate:** \$1200.

**City of License:** Sarasota. **Station DMA:** Tampa-St. Petersburg (Sarasota), FL.

**Rank:** 12.

Circulation © 2005 Nielsen. Coverage based on Nielsen study.

GrandTotal	Cable TV Households	Non-cable TV Households	Total TV Households
Estimated Station Totals *	289,450	59,140	348,590
Average Weekly Circulation (2005)	139,486	12,536	152,022
Average Daily Circulation (2005)			71,381
Station DMA Total	Cable TV Households	Non-cable TV Households	Total TV Households
Estimated Station Totals *	238,210	51,230	289,440
Average Weekly Circulation (2005)	131,305	11,840	143,145
Average Daily Circulation (2005)			69,135
Other DMA Total	Cable TV Households	Non-cable TV Households	Total TV Households
Estimated Station Totals *	51,240	7,910	59,150
Average Weekly Circulation (2005)	8,181	696	8,877
Average Daily Circulation (2005)			2,246

\*Estimated station totals are sums of the Nielsen TV and Cable TV household estimates for each county in which the station registers viewing of more than 5% as per the Nielsen Survey Methods.

**WWSB-DT**  
**Ch. 52**

**Network Service:** ABC.

**Licensee:** Southern Broadcast Corp. of Sarasota, 5725 Lawton Dr., Sarasota, FL 34233.

**Studio:** 1477 10th St., Sarasota, FL 34236.

**Mailing Address:** 1477 10th St., Sarasota, FL 34236.

**Phone:** 941-923-8840; 941-552-0771. **Fax:** 941-923-8709.

**E-mail:** generalmanager@wwsb.tv

**Web Site:** http://www.wwsb.tv

**Technical Facilities:** Channel No. 52 (698-704 MHz). Authorized power: 200-kw max. visual. Antenna: 764-ft above av. terrain, 728-ft. above ground.

Latitude	27°	33'	21"
Longitude	82°	21'	49"

Requests modification of CP for change to 12-kw max. visual, 702-ft above av. terrain, 709-ft. above ground, 745-ft. above sea level; BMPCDT-20050621CRF.

**Note:** Latitude and longitude coordinates shown are based on the North American Datum of 1927 (NAD 27) as currently required by the Mass Media Bureau of the FCC.

**Ownership:** Southern Broadcast Corp. of Sarasota (Group Owner).

**Began Operation:** November 1, 2002. Standard Definition.

**Represented (sales):** Millennium Sales & Marketing.

**Personnel:**

**Manny Calvo**, President & General Manager.

**Jason Wildenstein**, Operations Manager.

**Kim Urbuteit**, General Sales Manager.

**Vann Smith**, Local Sales Manager.

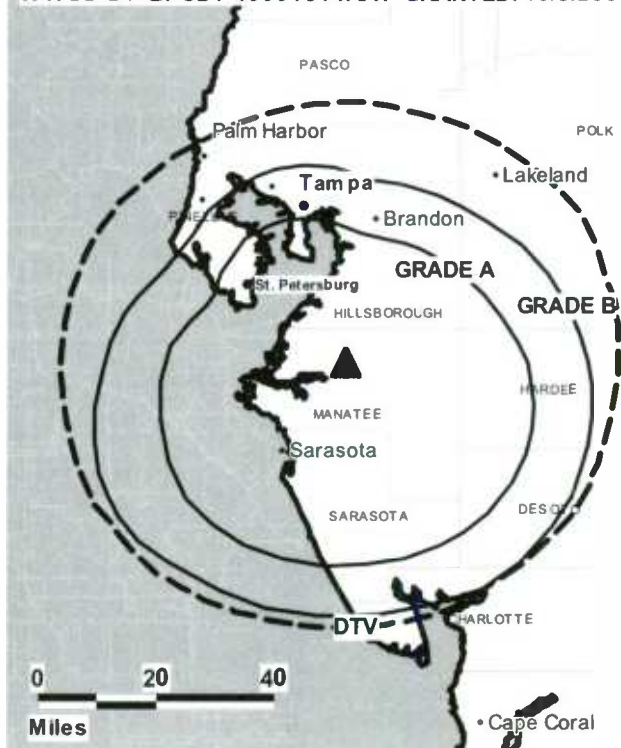
**Julie Shaffer**, National Sales Manager.

**Kay Miller**, News Director.

**Jack Dillon**, Chief Engineer.

**Jeff Benninghoff**, Business Manager.

**WWSB-DT BPCDT-19991014AA Y GRANTED: 10/5/2000**



© 2006 Warren Communications News

**Colleen Marone**, Programming Manager.

**Robin Roy**, Assistant News Director.

**Claudia Gutknecht**, Traffic Manager.

**Julie Ford**, Community Affairs Director.

**City of License:** Sarasota. **Station DMA:** Tampa-St. Petersburg (Sarasota), FL.

**Rank:** 12.

**Nielsen Data:** Not available.

**WTOG**  
**Ch. 44**

**Network Service:** UPN.

**Licensee:** Viacom International Inc., 2000 K St. NW, Suite 725, Washington, DC 20006.

**Studio:** 365 105th Terrace NE, St. Petersburg, FL 33716.

**Mailing Address:** 365 105th Terrace NE, St. Petersburg, FL 33716.

**Phone:** 727-576-4444. **Fax:** 727-576-3799.

**E-mail:** upn44@wtogtv.com

**Web Site:** http://www.upn44wtog.com

**Technical Facilities:** Channel No. 44 (650-656 MHz). Authorized power: 5000-kw max. visual, 500-kw aural. Antenna: 1490-ft above av. terrain, 1480-ft. above ground, 1555-ft. above sea level.

Latitude 27° 49' 46"  
Longitude 82° 15' 59"

**Transmitter:** 13310 Rhodine Rd., approx. 4-mi. SE of Riverview.

**Digital Facilities:** Channel No. 59 (740-746 MHz). Power: 600-kw max. visual. Antenna: 1486-ft above av. terrain, 1478-ft. above ground.

Latitude 27° 50' 52.5"  
Longitude 82° 15' 48"

**FCC Digital File Number:** BPCDT-19991027ABY. Granted: July 28, 2000.

**Note:** Latitude and longitude coordinates shown are based on the North American Datum of 1927 (NAD 27) as currently required by the Mass Media Bureau of the FCC.

**Satellite Earth Stations:** Transmitter Comark; Harris, 6.1-meter C-band; Microdyne, 7-meter C-band; Agile Omni receivers.

**Ownership:** Viacom Inc. (Group Owner).

**Began Operation:** November 4, 1968.

**Represented (sales):** TeleRep Inc.

**Personnel:**

**Frank DeTillio**, Executive Vice President & General Manager.

**Laura Caruso**, General Sales Manager.

**Ron Schrutt**, Local Sales Manager.

**Dave Riva**, National Sales Manager.

**John Kays**, Chief Engineer.

**Marjorie Smelt**, Controller & Business Manager.

**Barbara Burley**, Program & Promotion Director.

**Michelle Dean**, Marketing Coordinator & Public Affairs Director.

**Nicole Williams**, Promotions Marketing Coordinator.

**Greg Blackburn**, Production Manager.

**Stephen Tolomeo**, Traffic Manager.

**Rates:** On request.



© 2006 Warren Communications News

**City of License:** St. Petersburg. **Station DMA:** Tampa-St. Petersburg (Sarasota), FL.

**Rank:** 12.

Circulation © 2005 Nielsen. Coverage based on Nielsen study.

GrandTotal	Cable TV Households	Non-cable TV Households	Total TV Households
Estimated Station Totals *	1,277,870	428,420	1,706,290
Average Weekly Circulation (2005)	308,914	136,651	445,565
Average Daily Circulation (2005)			150,978
Station DMA Total	Cable TV Households	Non-cable TV Households	Total TV Households
Estimated Station Totals *	1,273,980	388,970	1,662,950
Average Weekly Circulation (2005)	308,482	132,885	441,367
Average Daily Circulation (2005)			150,249
Other DMA Total	Cable TV Households	Non-cable TV Households	Total TV Households
Estimated Station Totals *	3,890	39,450	43,340
Average Weekly Circulation (2005)	432	3,766	4,198
Average Daily Circulation (2005)			729

\*Estimated station totals are sums of the Nielsen TV and Cable TV household estimates for each county in which the station registers viewing of more than 5% as per the Nielsen Survey Methods.

# Florida — St. Petersburg

## WTOG-DT Ch. 59

**Network Service:** UPN.

**Licensee:** Viacom International Inc., 600 New Hampshire Ave. NW, Washington, DC 20037.

**Studio:** 365 105th Terrace NE, St. Petersburg, FL 33716.

**Mailing Address:** 365 105th Terrace NE, St. Petersburg, FL 33716.

**Phone:** 727-576-4444. **Fax:** 727-577-3799.

**E-mail:** upn44@wtogtv.com

**Web Site:** <http://www.upn44wtog.com>

**Technical Facilities:** Channel No. 59 (740-746 MHz). Authorized power: 600-kw max. visual. Antenna: 1486-ft above av. terrain, 1478-ft. above ground.

Latitude	27°	50'	52.5"
Longitude	82°	15'	48"

**Note:** Latitude and longitude coordinates shown are based on the North American Datum of 1927 (NAD 27) as currently required by the Mass Media Bureau of the FCC.

**Ownership:** Viacom Inc. (Group Owner).

**Began Operation:** May 1, 2002. High Definition.

**Represented (sales):** TeleRep Inc.

**Represented (legal):** Viacom.

**Represented (engineering):** Hammett & Edison.

### Personnel:

**Frank DeTillio**, Executive Vice President & General Manager.

**Laura Caruso**, General Sales Manager.

**Ron Schruft**, Local Sales Manager.

**Dave Riva**, National Sales Manager.

**John Kays**, Chief Engineer.

**Marjorie Smelt**, Business Manager.

**Barbara Burley**, Promotion & Programming Director.

**Michelle Dean**, Marketing & Public Affairs Director.



**Nicole Williams**, Promotions Marketing Coordinator.

**Greg Blackburn**, Production Manager.

**Stephen Tolomeo**, Traffic Manager.

**City of License:** St. Petersburg. **Station DMA:** Tampa-St. Petersburg (Sarasota), FL.

**Rank:** 12.

**Nielsen Data:** Not available.



**WTSP**  
**Ch. 10**

**Network Service:** CBS.

**Licensee:** Pacific & Southern Co. Inc., 1100 Wilson Blvd., 27th Floor, Arlington, VA 22234.

**Studio:** 11450 Gandy Blvd., St. Petersburg, FL 33702.

**Mailing Address:** Box 10000, St. Petersburg, FL 33733.

**Phone:** 727-577-1010. **Fax:** 727-578-7637.

**E-mail:** desk@tampabays10.com

**Web Site:** http://www.tampabays10.com

**Technical Facilities:** Channel No. 10 (192-198 MHz). Authorized power: 316-kw visual, 31.6-kw aural. Antenna: 1501-ft above av. terrain, 1504-ft. above ground, 1512-ft. above sea level.

Latitude 28° 11' 004"  
Longitude 82° 45' 39"

Holds CP for change to 1499-ft above av. terrain, 1502-ft. above ground, 1513-ft. above sea level; BPCT-20041025ADK.

**Transmitter:** 2.6-mi. N of Tarpon Springs.

**Digital Facilities:** Channel No. 24 (530-536 MHz). Power: 1000-kw max. visual. Antenna: 1444-ft above av. terrain, 1447-ft. above ground, 1457-ft. above sea level.

Latitude 28° 11' 04"  
Longitude 82° 45' 39"

**FCC Digital File Number:** BMPCDT-20000501AFO. Granted: February 15, 2001.

**Note:** Latitude and longitude coordinates shown are based on the North American Datum of 1927 (NAD 27) as currently required by the Mass Media Bureau of the FCC.

**Satellite Earth Stations:** Transmitter Harris; Microdyne, 5-meter Ku-band; AFC, 5-meter Ku-band; Andrew, 7.3-meter C-band; Harris, 9-meter C-band; Microdyne, Harris, Avantek receivers.

**SNM Mobile Dish:** Dalsat, 3.7-meter Ku-band.

**News Service:** AP.

**Ownership:** Gannett Broadcasting Group (Group Owner).

**Began Operation:** July 18, 1965. Initially broadcast on interim basis; full time ABC, September 1, 1965. Merger of Rahall Communications with Gulf United approved by FCC July 27, 1978 (Television Digest, Vol. 17:35). Sale to Taft Television & Radio by Gulf United approved by FCC May 30, 1985 (Vol. 25:5, 20, 22). Sale to Citicasters Inc. approved by FCC October 2, 1987 (Vol. 27:16, 18, 23, 30, 41). Sale to Jacor Communications Inc. by Citicasters Inc. approved by FCC September 17, 1996 (Vol. 36:39). Sale to present owner by Jacor Communications approved by FCC (Vol. 36:40).

**Represented (sales):** Blair Television.

**Represented (legal):** Wiley, Rein & Fielding.

**Personnel:**

**Sam Rosenwasser,** President & General Manager.

**Robert Eckleman,** Local Sales Manager.

**Dave Griscavage,** National Sales Manager.

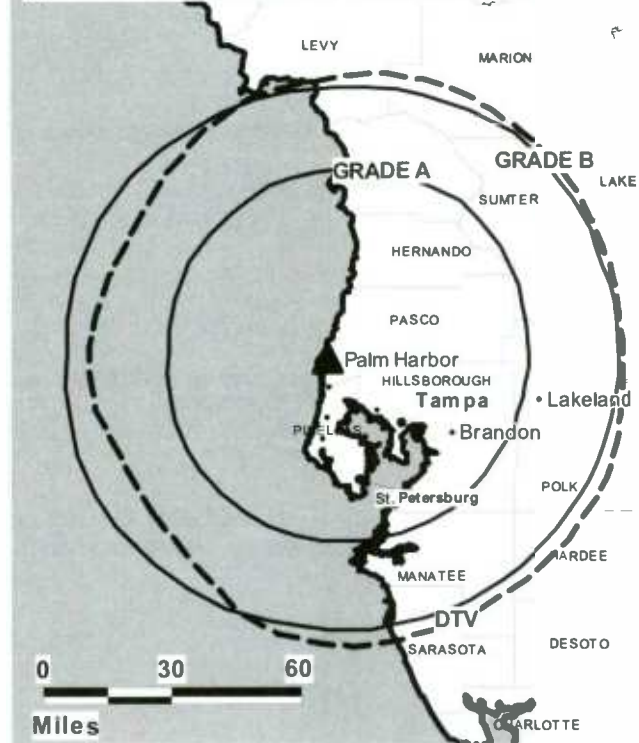
**Anthony Diaz,** National Sales Manager.

**Lane Michaelsen,** Vice President, News.

**Gerald Michel,** Vice President, Engineering.

**Dan Reynolds,** Vice President, Business.

WTSP BPCT-20041025ADK GRANTED: 5/10/2005



© 2006 Warren Communications News

**Ellen Parent Lasher,** Community Relations & Program Director.

**Pete Nikiel,** Marketing & Promotion Director.

**Lee Griffen,** Production Manager.

**Michael Shea,** Traffic Manager.

**Rates:** On request.

**City of License:** St. Petersburg. **Station DMA:** Tampa-St. Petersburg (Sarasota), FL.

**Rank:** 12.

Circulation © 2005 Nielsen. Coverage based on Nielsen study.

GrandTotal	Cable TV Households	Non-cable TV Households	Total TV Households
Estimated Station Totals *	1,277,870	431,400	1,709,270
Average Weekly Circulation (2005)	871,588	249,389	1,120,977
Average Daily Circulation (2005)			585,249
Station DMA Total	Cable TV Households	Non-cable TV Households	Total TV Households
Estimated Station Totals *	1,273,980	388,970	1,662,950
Average Weekly Circulation (2005)	870,775	246,720	1,117,495
Average Daily Circulation (2005)			584,007
Other DMA Total	Cable TV Households	Non-cable TV Households	Total TV Households
Estimated Station Totals *	3,890	42,430	46,320
Average Weekly Circulation (2005)	813	2,669	3,482
Average Daily Circulation (2005)			1,242

\*Estimated station totals are sums of the Nielsen TV and Cable TV household estimates for each county in which the station registers viewing of more than 5% as per the Nielsen Survey Methods.

**WTSP-DT**

**Ch. 24**

**Network Service:** CBS.

**Licensee:** Pacific & Southern Co. Inc., 1100 Wilson Blvd., 27th Floor, Arlington, VA 22234.

**Studio:** 11450 Gandy Blvd., St. Petersburg, FL 33702.

**Mailing Address:** Box 10000, St. Petersburg, FL 33733.

**Phone:** 727-577-1010. **Fax:** 727-578-7637.

**E-mail:** desk@tampabays10.com

**Web Site:** http://www.tampabays10.com

**Technical Facilities:** Channel No. 24 (530-536 MHz). Authorized power: 1000-kw max. visual. Antenna: 1444-ft above av. terrain, 1447-ft. above ground, 1457-ft. above sea level.

Latitude	28°	11'	04"
Longitude	82°	45'	39"

**Transmitter:** 1754 Solar Dr., Holiday.

**Note:** Latitude and longitude coordinates shown are based on the North American Datum of 1927 (NAD 27) as currently required by the Mass Media Bureau of the FCC.

**Ownership:** Gannett Broadcasting Group (Group Owner).

**Began Operation:** May 15, 2000. High Definition.

**Represented (sales):** Blair Television.

**Represented (legal):** Wiley, Rein & Fielding.

**Represented (engineering):** Cavell, Mertz & Perryman Inc.

**Personnel:**

**Sam Rosenwasser**, President & General Manager.

**Robert Eckleman**, Local Sales Manager.

**Oave Griscavage**, National Sales Manager.

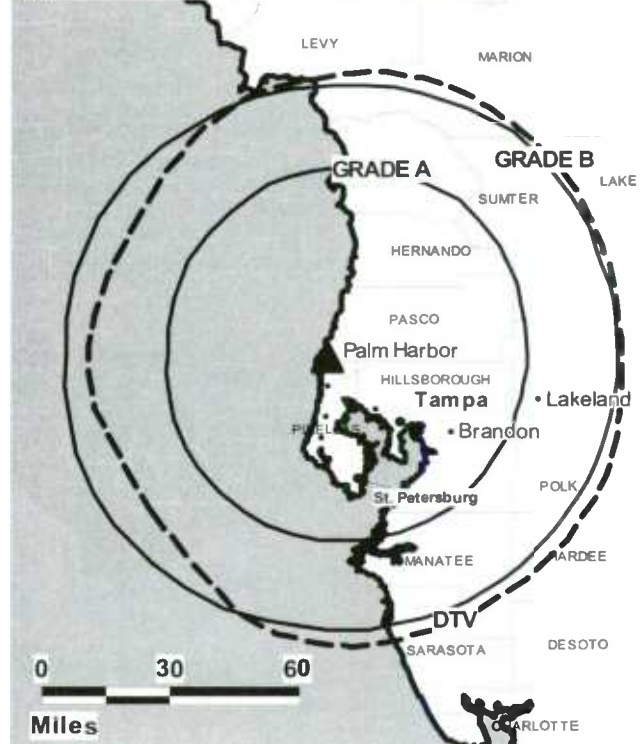
**Anthony Oiaz**, National Sales Manager.

**Lane Michaelsen**, Vice President, News.

**Gerald Michel**, Vice President, Engineering.

**Oan Reynolds**, Vice President, Business.

**WTSP-DT BMPCDT-20000501AFO GRANTED: 2/5/2001**



© 2006 Warren Communications News

**Ellen Parent Lasher**, Program & Community Relations Director.

**Pete Nikiel**, Marketing & Promotion Director.

**Lee Griffen**, Production Manager.

**Michael Shea**, Traffic Manager.

**Rates:** On request.

**City of License:** St. Petersburg. **Station DMA:** Tampa-St. Petersburg (Sarasota), FL.

**Rank:** 12.

**Nielsen Data:** Not available.



**WTTA**  
**Ch. 38**

**Network Service:** WBN.

**Licensee:** Bay Television, 10706 Beaver Dam Rd., Cockeysville, MD 21030.

**Studio:** 7622 Bald Cypress Place, Tampa, FL 33614.

**Mailing Address:** 7662 Bald Cypress Place, Tampa, FL 33614.

**Phone:** 813-886-9882. **Fax:** 813-880-8100.

**E-mail:** comments@wttta38.com

**Web Site:** http://www.wttta38.com

**Technical Facilities:** Channel No. 38 (614-620 MHz). Authorized power: 1410-kw max. visual. Antenna: 1436-ft above av. terrain, 1427-ft. above ground, 1502-ft. above sea level.

Latitude 27° 50' 32"  
Longitude 82° 15' 46"

Holds CP for change to 5000-kw max. visual; BPCT-950629KQ.

**Transmitter:** 15001 Boyette Rd., Riverview.

**Digital Facilities:** Channel No. 57 (728-734 MHz). Power: 1000-kw max. visual. Antenna: 1437-ft above av. terrain, 1427-ft. above ground.

Latitude 27° 50' 32"  
Longitude 82° 15' 46"

**FCC Digital File Number:** BPCDT-19991007AAX. Granted: January 11, 2001.

**Note:** Latitude and longitude coordinates shown are based on the North American Datum of 1927 (NAD 27) as currently required by the Mass Media Bureau of the FCC.

**Multichannel TV Sound:** Stereo and separate audio program.

**Satellite Earth Station:** Transmitter Comark; EASI, 4.5-meter KC-band; Agile receivers.

**Ownership:** Bay Television (Group Owner).

**Began Operation:** June 21, 1991.

**Represented (sales):** Millennium Sales & Marketing.

**Represented (legal):** Shaw Pittman.

**Represented (engineering):** Carl T. Jones.

**Personnel:**

Julie Nelson, General Manager.

John Glenzer, General Sales Manager.

Jeanie McGinnis, Local Sales Manager.

Teresa Mallea, News Director.

Bob Hardie, Chief Engineer.

Madeleine Hernandez, Business Manager.

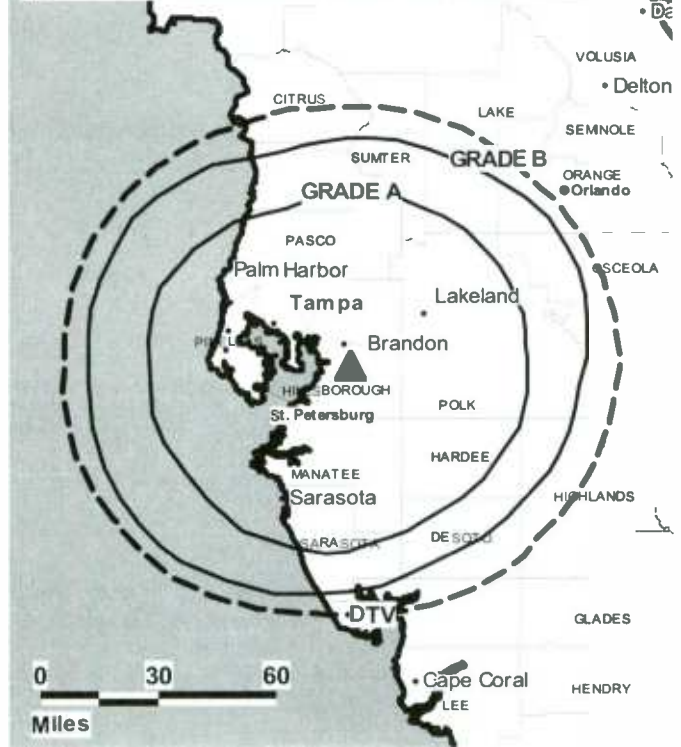
Laurie Marquart, Program Director.

Kent Welch, Promotions Director.

Mark Davis, Production Manager.

Carrie Dodds, Traffic Manager.

WTTA BPCT-19950629KQ GRANTED: 6/24/1998



© 2006 Warren Communications News

**Rates:** On request.

**City of License:** St. Petersburg. **Station DMA:** Tampa-St. Petersburg (Sarasota), FL.

**Rank:** 12.

Circulation © 2005 Nielsen. Coverage based on Nielsen study.

GrandTotal	Cable TV Households	Non-cable TV Households	Total TV Households
Estimated Station Totals *	1,277,870	404,660	1,682,530
Average Weekly Circulation (2005)	355,781	117,963	473,744
Average Daily Circulation (2005)			155,560
Station DMA Total	Cable TV Households	Non-cable TV Households	Total TV Households
Estimated Station Totals *	1,273,980	388,970	1,662,950
Average Weekly Circulation (2005)	355,291	116,803	472,094
Average Daily Circulation (2005)			155,313
Dther DMA Total	Cable TV Households	Non-cable TV Households	Total TV Households
Estimated Station Totals *	3,890	15,690	19,580
Average Weekly Circulation (2005)	490	1,160	1,650
Average Daily Circulation (2005)			247

\*Estimated station totals are sums of the Nielsen TV and Cable TV household estimates for each county in which the station registers viewing of more than 5% as per the Nielsen Survey Methods.

## Florida — St. Petersburg

**WTTA-DT**

**Ch. 57**

**Network Service:** IND.

**Licensee:** Bay Television, 5510 W. Gray St., West Tampa, FL 33609-1054.

**Studio:** 7622 Bald Cypress Pl., Tampa, FL 33614.

**Mailing Address:** 7622 Bald Cypress Pl., Tampa, FL 33614.

**Phone:** 813-886-9882. **Fax:** 813-880-8154.

**E-mail:** comments@wta38.com

**Web Site:** <http://www.wta38.com>

**Technical Facilities:** Channel No. 57 (728-734 MHz). Authorized power: 1000-kw max. visual. Antenna: 1437-ft above av. terrain, 1427-ft. above ground.

Latitude	27°	50'	32"
Longitude	82°	15'	46"

**Note:** Latitude and longitude coordinates shown are based on the North American Datum of 1927 (NAD 27) as currently required by the Mass Media Bureau of the FCC.

**Ownership:** Bay Television (Group Owner).

**Began Operation:** January 1, 2003. Standard Definition.

**Represented (sales):** Millennium Sales & Marketing.

**Personnel:**

Julie Nelson, General Manager.

John Glenzer, General Sales Manager.

Jeanie McGinnis, Local Sales Manager.

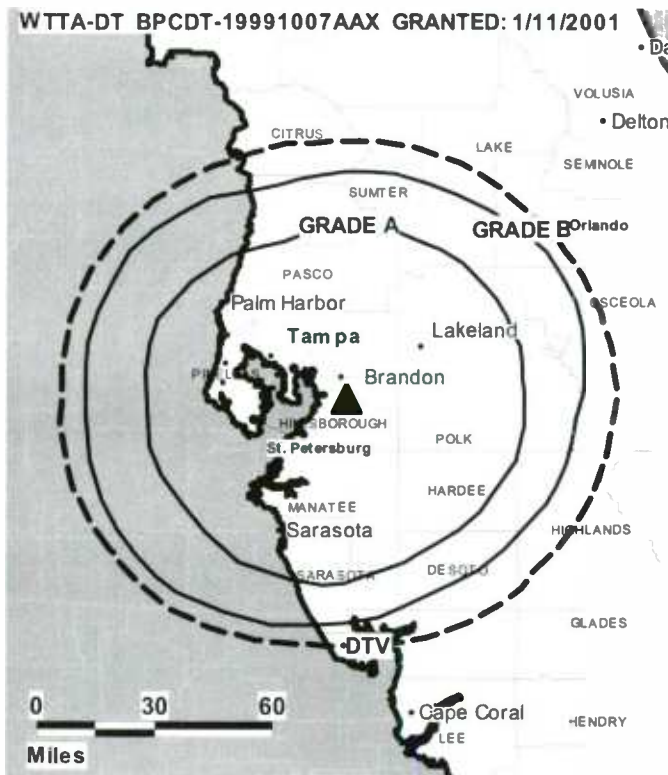
Teresa Mallea, News Director.

Bob Hardie, Chief Engineer.

Madeleine Hernandez, Business Manager.

Laurie Marquart, Program Director.

Kent Welch, Promotion Director.



Mark Davis, Production Manager.

Carrie Dobbs, Traffic Manager.

**City of License:** St. Petersburg. **Station DMA:** Tampa-St. Petersburg (Sarasota), FL.

**Rank:** 12.

**Nielsen Data:** Not available.

**WTLF-DT**  
**Ch. 24**  
**(Satellite of WFXU, Live Oak)**

**Network Service:** WBN.

**Licensee:** KB Prime Media LLC, 1320 Lafayette Rd., Gladwyne, PA 19035.

**Studio:** 1205 Baytree Rd., Suite 9, Valdosta, GA 31602.

**Mailing Address:** Box 949, Midway, FL 32343.

**Phone:** 850-576-4990. **Fax:** 850-576-0200.

**Technical Facilities:** Channel No. 24 (530-536 MHz). Authorized power: 24-kw max. visual, aural. Antenna: 128-ft above av. terrain, 171-ft. above ground, 255-ft. above sea level.

Latitude	30°	29'	40"
Longitude	84°	25'	003"

Holds CP for change to 1000-kw max. visual; BPCDT-20040514ACK.

**Note:** Latitude and longitude coordinates shown are based on the North American Datum of 1927 (NAD 27) as currently required by the Mass Media Bureau of the FCC.

**Ownership:** KB Prime Media LLC (Group Owner).

**Began Operation:** April 1, 2003. Granted analog CP 2000/04/25; later modified and licensed as digital.

**Represented (legal):** Shaw Pittman.

**Personnel:**

**David Hinterschied**, General Manager.

**Tana Kenny**, General & Local Sales Manager.

**Nathan Mears**, National Sales Manager.

**Mike Brown**, Chief Engineer.

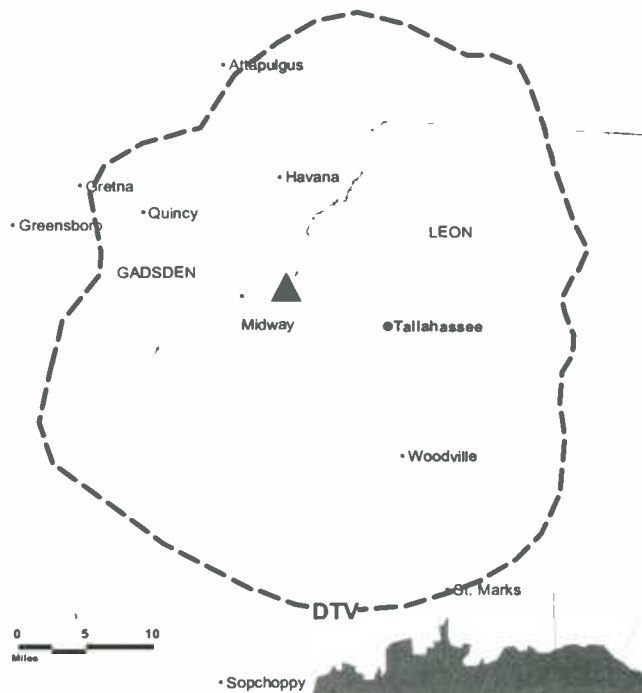
**Lori Conroy**, Business Manager.

**Chuck Lindsey**, Promotion & Production Director.

**Don Abel**, Creative Services Director.

WTLF-DT BPCDT-20021018AAE GRANTED: 10/29/2002

• TT



© 2006 Warren Communications News

**Doris Jones**, Traffic Manager.

**City of License:** Tallahassee. **Station DMA:** Tallahassee, FL-Thomasville, GA.

**Rank:** 109.

**Nielsen Data:** Not available.

**WTWC-DT**  
**Ch. 2**

**Network Service:** NBC.

**Licensee:** WTWC Licensee LLC, 10706 Beaver Dam Rd., Cockeysville, MD 21030.

**Studio:** 8440 Deerlake S, Tallahassee, FL 32312.

**Mailing Address:** 8440 Deerlake S., Tallahassee, FL 32312.

**Phone:** 850-893-4140. **Fax:** 850-893-6974.

**E-mail:** pkearney@wtwc40.com

**Web Site:** <http://www.wtwc40.com>

**Technical Facilities:** Channel No. 2 (54-60 MHz). Authorized power: 9.2-kw visual.  
Antenna: 1912-ft above av. terrain, 1917-ft. above ground.

Latitude	30°	40'	51"
Longitude	83°	58'	21"

**Note:** Latitude and longitude coordinates shown are based on the North American Datum of 1927 (NAD 27) as currently required by the Mass Media Bureau of the FCC.

**Ownership:** Sinclair Broadcast Group Inc. (Group Owner).

**Began Operation:** December 21, 2002. Standard Definition.

**Represented (sales):** Millennium Sales & Marketing.

**Personnel:**

**Bob W. Franklin**, General Manager.

**Eileen Russo**, General Sales Manager.

**Patrick Kearney**, Local Sales Manager.

**Haley Stinchfield**, National Sales Manager.

**Steve Rollison**, News Director.

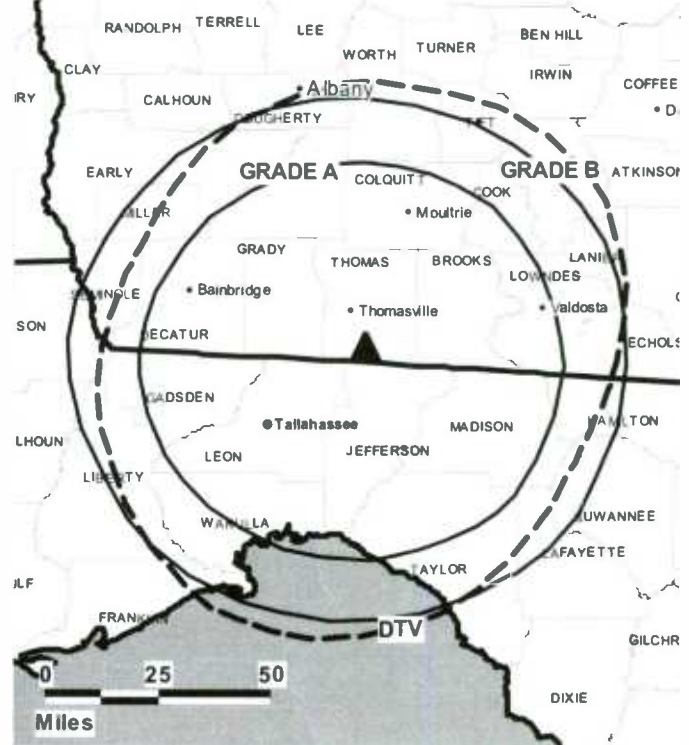
**Dennis McSorley**, Chief Engineer.

**Barbara Agramonte**, Business Manager.

**Mike Plummer**, Program Director.

**Joe Sigman**, Production & Promotion Director.

**WTWC-DT BLCDT-20030214ABB GRANTED: 4/9/2003**



© 2006 Warren Communications News

**Sue Downs**, Traffic Manager.

**Beverly Miller**, Human Resources Specialist.

**City of License:** Tallahassee. **Station DMA:** Tallahassee, FL-Thomasville, GA.

**Rank:** 109.

**Nielsen Data:** Not available.

**WTWC-TV**  
**Ch. 40**

**Network Service:** NBC.

**Licensee:** WTWC Inc., 10706 Beaver Dam Rd., Cockeysville, MD 21030.

**Studio:** 8440 Deerlake S., Tallahassee, FL 32312.

**Mailing Address:** 8440 Deerlake S., Tallahassee, FL 32312.

**Phone:** 850-893-4140. **Fax:** 850-893-6974.

**E-mail:** pkeamey@wtwc40.com

**Web Site:** http://www.wtwc40.com

**Technical Facilities:** Channel No. 40 (626-632 MHz). Authorized power: 3160-kw max. visual. Antenna: 883-ft above av. terrain, 797-ft. above ground, 1027-ft. above sea level.

Latitude 30° 35' 12"  
Longitude 84° 14' 11"

Holds CP for change to 2090-kw max. visual, 1968-ft above av. terrain, 1972-ft. above ground, 2126-ft. above sea level; lat. 30° 40' 51", long. 83° 58' 21", BMPCT-20050412AAI.

**Transmitter:** 8440 Deerlake S Rd.

**Digital Facilities:** Channel No. 2 (54-60 MHz). Power: 9.2-kw visual. Antenna: 1912-ft above av. terrain, 1917-ft. above ground.

Latitude 30° 40' 51"  
Longitude 83° 58' 21"

**FCC Digital File Number:** BMPCDT-20011128ACT. Granted: January 18, 2002.

**Note:** Latitude and longitude coordinates shown are based on the North American Datum of 1927 (NAD 27) as currently required by the Mass Media Bureau of the FCC.

**Satellite Earth Stations:** Transmitter Townsend; Prosat, 3-meter C-band; Microdyne, 7-meter C-band; Harris, 8.3-meter Ku-band; Microdyne, Harris receivers.

**LMA:** Local marketing agreement with WTXL-TV (ABC), Tallahassee.

**Ownership:** Sinclair Broadcast Group Inc. (Group Owner).

**Began Operation:** April 21, 1983.

**Represented (sales):** Millennium Sales & Marketing.

**Represented (legal):** Dow, Lohnes & Albertson PLLC.

**Represented (engineering):** du Treil, Lundin & Rackley Inc.

**Personnel:**

Bob W. Franklin, General Manager.

Eileen Russo, General Sales Manager.

Patrick Kearney, Local Sales Manager.

Haley Stinchfield, National Sales Manager.

Steve Rollison, News Director.

Dennis McSorley, Chief Engineer.

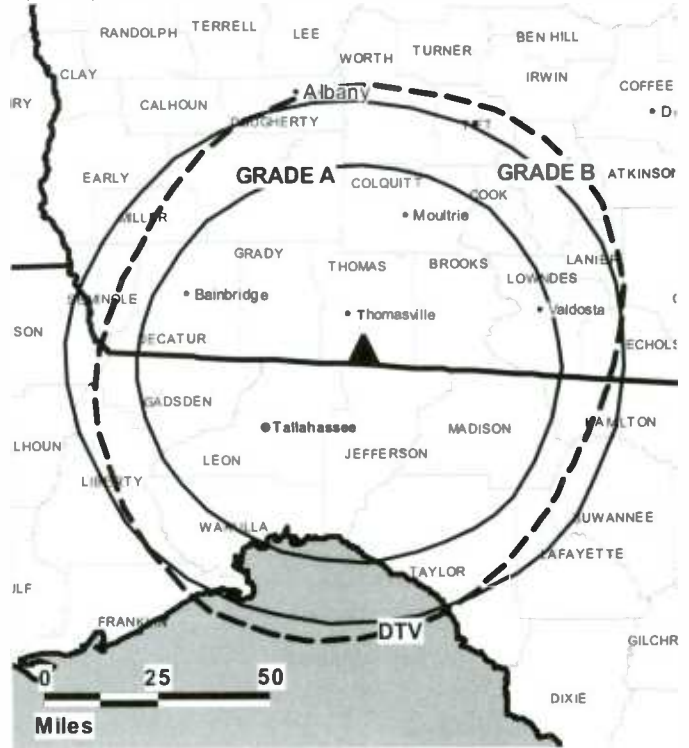
Barbara Agramonte, Business Manager.

Mike Plummer, Program Director.

Joe Sigman, Promotion & Production Manager.

Sue Downs, Traffic Manager.

**WTWC-TV BPCT-20000804ADI GRANTED: 1/23/2001**



© 2006 Warren Communications News

**Beverly Miller, Human Resources Specialist.**

**Highest 30 Sec. Rate:** \$2000.

**City of License:** Tallahassee. **Station DMA:** Tallahassee, FL-Thomasville, GA.

**Rank:** 109.

Circulation © 2005 Nielsen. Coverage based on Nielsen study.

GrandTotal	Cable TV Households	Non-cable TV Households	Total TV Households
Estimated Station Totals *	169,430	83,720	253,150
Average Weekly Circulation (2005)	90,123	30,884	121,007
Average Daily Circulation (2005)			47,559
Station DMA Total	Cable TV Households	Non-cable TV Households	Total TV Households
Estimated Station Totals *	165,340	72,520	237,860
Average Weekly Circulation (2005)	89,919	30,061	119,980
Average Daily Circulation (2005)			47,381
Other DMA Total	Cable TV Households	Non-cable TV Households	Total TV Households
Estimated Station Totals *	4,090	11,200	15,290
Average Weekly Circulation (2005)	204	823	1,027
Average Daily Circulation (2005)			178

\*Estimated station totals are sums of the Nielsen TV and Cable TV household estimates for each county in which the station registers viewing of more than 5% as per the Nielsen Survey Methods.

**WTLX-DT**  
**Ch. 22**

**Network Service:** ABC.

**Grantee:** Media Venture Management Inc., 1650 Tysons Blvd., Suite 790, McLean, VA 22102.

**Studio:** 8440 Deerlake S, Tallahassee, FL 32312.

**Mailing Address:** 8440 Deerlake South, Tallahassee, FL 32312.

**Phone:** 850-893-3127; 850-893-4140. **Fax:** 850-668-0423.

**E-mail:** news@wtxl.com; dhoward@wtxl.com

**Web Site:** http://www.wtxl.com

**Technical Facilities:** Channel No. 22 (518-524 MHz). Authorized power: 1000-kw max. visual, aural. Antenna: 1598-ft above av. terrain, 1601-ft. above ground, 1759-ft. above sea level.

Latitude	30°	40'	006"
Longitude	83°	58'	10"

**Note:** Latitude and longitude coordinates shown are based on the North American Datum of 1927 (NAD 27) as currently required by the Mass Media Bureau of the FCC.

**Ownership:** Media Venture Management Inc. (Group Owner).

**Began Operation:** Station operating under Special Temporary Authority at 2.4-kw max. visual; no on-air date

**Represented (sales):** Millennium Sales & Marketing.

**Personnel:**

**Bob W. Franklin**, General Manager.

**Eileen Russo**, General Sales Manager.

**Patrick Kearney**, Local Sales Manager.

**Haley Stinchfield**, National Sales Manager.

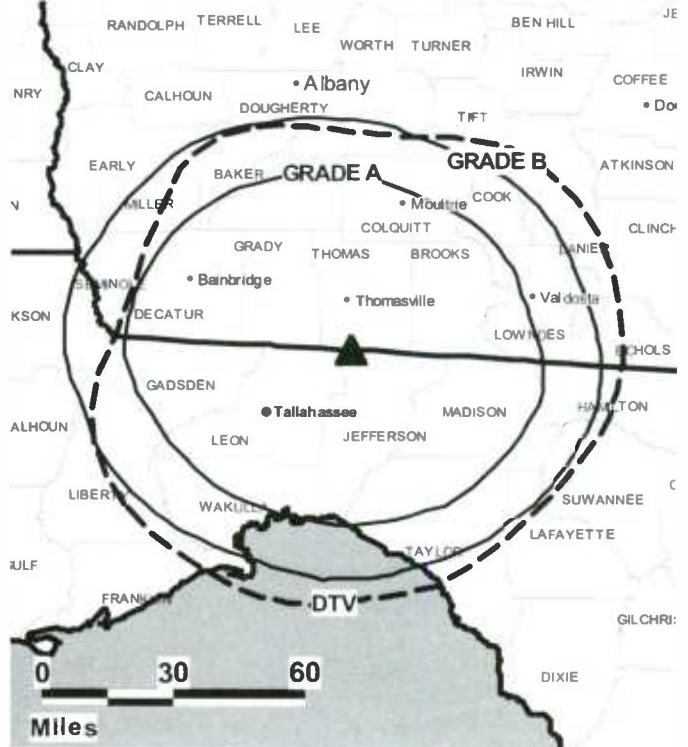
**Steve Rollison**, News Director.

**Dennis McSorley**, Chief Engineer.

**Barbara Agramonte**, Business Manager.

**Mike Plummer**, Program Director.

**WTLX-DT BMAPCDT-20040920ABX GRANTED: 10/18/2004**



© 2006 Warren Communications News

**Joe Sigman**, Production & Promotion Director.

**Sue Downs**, Traffic Manager.

**Beverly Miller**, Human Resources Specialist.

**City of License:** Tallahassee. **Station DMA:** Tallahassee, FL-Thomasville, GA.

**Rank:** 109.

**Nielsen Oata:** Not available.



**WTXL-TV**  
**Ch. 27**

**Network Service:** ABC.

**Licensee:** Media Venture Management Inc., 1650 Tysons Blvd., Suite 790, McLean, VA 22102.

**Studio:** 8400 Deerlake S., Tallahassee, FL 32312.

**Mailing Address:** 8440 Deerlake S., Tallahassee, FL 32312.

**Phone:** 850-893-3127; 850-893-4140. **Fax:** 850-668-0423.

**E-mail:** news@wtxl.com; dhoward@wtxl.com

**Web Site:** http://www.wtxl.com

**Technical Facilities:** Channel No. 27 (548-554 MHz). Authorized power: 2690-kw max. visual. Antenna: 1699-ft above av. terrain, 1683-ft. above ground, 1841-ft. above sea level.

Latitude 30° 40' 06"  
Longitude 83° 58' 10"

**Transmitter:** E side of U.S. 319, 6.6-mi. NNE of Tallahassee city limits.

**Digital Facilities:** Channel No. 22 (518-524 MHz). Power: 1000-kw max. visual, aural. Antenna: 1598-ft above av. terrain, 1601-ft. above ground, 1759-ft. above sea level.

Latitude 30° 40' 00"  
Longitude 83° 58' 10"

**FCC Digital File Number:** BPCDT-19991028ADJ. Granted: October 18, 2004.

**Note:** Latitude and longitude coordinates shown are based on the North American Datum of 1927 (NAD 27) as currently required by the Mass Media Bureau of the FCC.

**Satellite Earth Stations:** Transmitter Acrodyne; Vertex, 5-meter Ku-band; AFC, 5-meter Ku-band; Scientific-Atlanta, M/A-Com receivers.

**News Services:** Conus, AP.

**LMA:** Local marketing agreement with WTWC-TV (NBC), Tallahassee, FL.

**Ownership:** Media Venture Management Inc. (Group Owner).

**Began Operation:** September 16, 1976. Sale to U.S. Communications Group by E. C. Allen approved by FCC January 27, 1984. Sale to Tallahassee Channel 27 Inc. by U.S. Communications Group approved by FCC August 23, 1991. Sale to present owner by Tallahassee Channel 27 Inc. approved by FCC May 26, 1993 (Television Digest, Vol. 33:19). Proposed sale to Hughes Broadcasting Partners II Ltd. dismissed by FCC October 7, 1996. Sale pending to Southern Broadcast Corp. of Sarasota.

**Represented (sales):** Millennium Sales & Marketing.

**Personnel:**

**Bob W. Franklin,** General Manager.

**Eileen Russo,** General Sales Manager.

**Patrick Kearney,** Local Sales Manager.

**Haley Stinchfield,** National Sales Manager.

**Steve Rollison,** News Director.

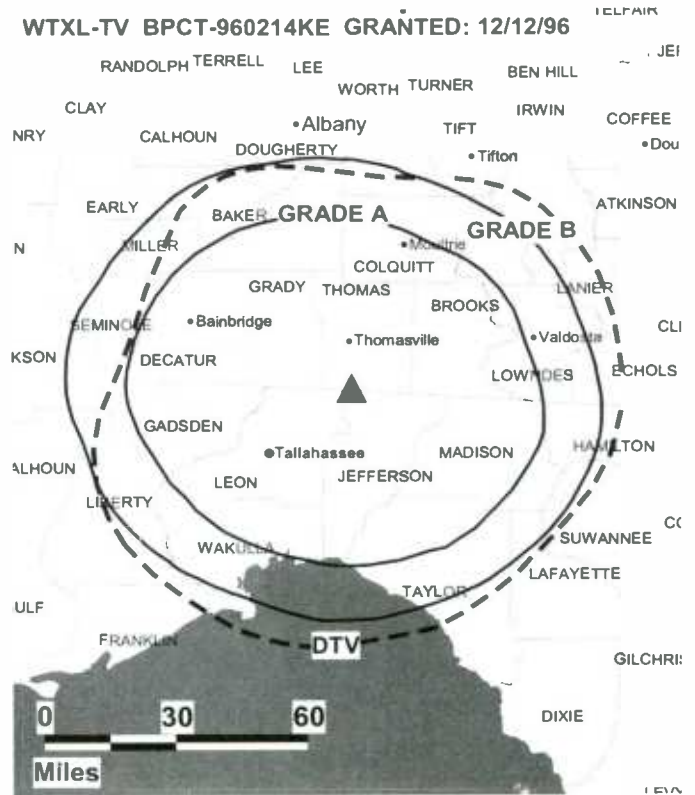
**Dennis McSorley,** Chief Engineer.

**Barbara Agramonte,** Business Manager.

**Mike Plummer,** Program Director.

**Joe Sigman,** Production & Promotion Director.

**WTXL-TV BPCT-960214KE GRANTED: 12/12/96**



**Sue Downs,** Traffic Manager.

**Beverly Miller,** Human Resources Specialist.

**Rates:** On request.

**City of License:** Tallahassee. **Station DMA:** Tallahassee, FL-Thomasville, GA.

**Rank:** 109.

Circulation © 2005 Nielsen. Coverage based on Nielsen study.

GrandTotal	Cable TV Households	Non-cable TV Households	Total TV Households
Estimated Station Totals *	185,210	107,010	292,220
Average Weekly Circulation (2005)	89,617	36,034	125,651
Average Daily Circulation (2005)			47,019
Station DMA Total	Cable TV Households	Non-cable TV Households	Total TV Households
Estimated Station Totals *	163,900	72,520	236,420
Average Weekly Circulation (2005)	85,756	31,044	116,800
Average Daily Circulation (2005)			45,026
Other DMA Total	Cable TV Households	Non-cable TV Households	Total TV Households
Estimated Station Totals *	21,310	34,490	55,800
Average Weekly Circulation (2005)	3,861	4,990	8,851
Average Daily Circulation (2005)			1,993

\*Estimated station totals are sums of the Nielsen TV and Cable TV household estimates for each county in which the station registers viewing of more than 5% as per the Nielsen Survey Methods.

**WFLA-DT**  
**Ch. 7**

**Network Service:** NBC.

**Licensee:** Media General Communications, Inc., 333 E. Franklin St., Richmond, VA 23219.

**Studio:** 200 South Parker St., Tampa, FL 33606.

**Mailing Address:** Box 1410, Tampa, FL 33601.

**Phone:** 813-228-8888. **Fax:** 813-221-5787.

**E-mail:** eland@wfla.com

**Web Site:** <http://www.wfla.com>

**Technical Facilities:** Channel No. 7 (174-180 MHz). Authorized power: 35-kw visual.  
Antenna: 1526-ft above av. terrain, 1519-ft. above ground, 1595-ft. above sea level.

Latitude	27°	50'	32"
Longitude	82°	15'	45"

**Transmitter:** 15001 Boyette Rd., Riverview.

**Note:** Latitude and longitude coordinates shown are based on the North American Datum of 1927 (NAD 27) as currently required by the Mass Media Bureau of the FCC.

**Ownership:** Media General Inc. (Group Owner).

**Began Operation:** November 1, 1999. High Definition.

**Personnel:**

**Eric Land**, General Manager.

**Rick McEwen**, Operations Director.

**Joe Pomilla**, Sales Director.

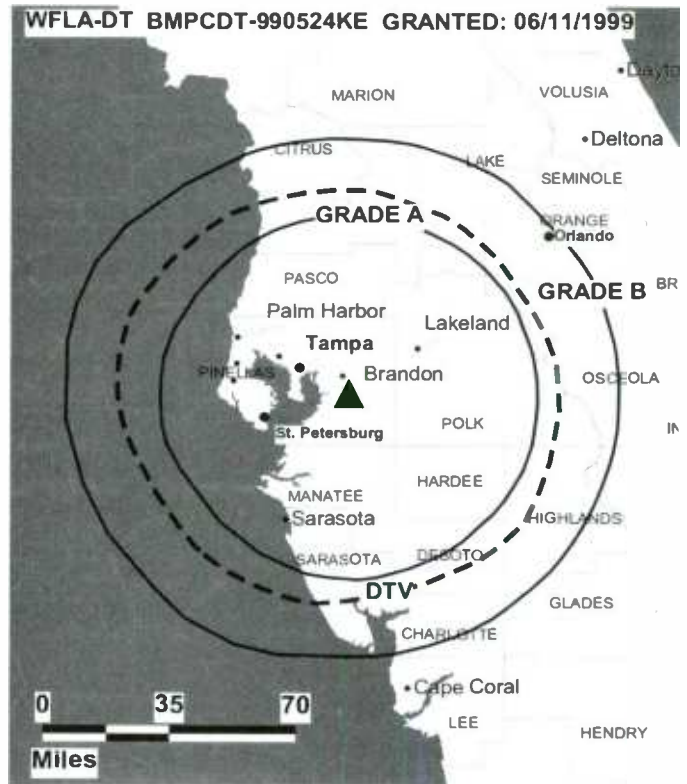
**Carol Ward**, Local Sales Manager.

**Mark Overstreet**, National Sales Manager.

**Forest Carr**, News Director.

**Mark Schaefer**, Engineering Director.

**Joyce Lueders**, Business Manager & Programming Director.



© 2006 Warren Communications News

**Brad Moses**, Marketing & Promotion Director.

**Rates:** On request.

**City of License:** Tampa. **Station DMA:** Tampa-St. Petersburg (Sarasota), FL.

**Rank:** 12.

**Nielsen Data:** Not available.

**WFLA-TV**  
**Ch. 8**

**Network Service:** NBC.

**Licensee:** Media General Communications, Inc., 333 E. Franklin St., Richmond, VA 23219.

**Studio:** 200 South Parker St., Tampa, FL 33606.

**Mailing Address:** Box 1410, Tampa, FL 33601.

**Phone:** 813-228-8888. **Fax:** 813-221-5787.

**E-mail:** [jlueders@wfla.com](mailto:jlueders@wfla.com)

**Web Site:** <http://www.wfla.com>

**Technical Facilities:** Channel No. 8 (180-186 MHz). Authorized power: 316-kw visual, 31.6-kw aural. Antenna: 1536-ft above av. terrain, 1545-ft. above ground, 1612-ft. above sea level.

Latitude 27° 50' 32"  
Longitude 82° 15' 46"

**Transmitter:** 15001 Boyette Rd., 5.5-mi. N of Balm.

**Digital Facilities:** Channel No. 7 (174-180 MHz). Power: 35-kw visual. Antenna: 1526-ft above av. terrain, 1519-ft. above ground, 1595-ft. above sea level.

Latitude 27° 50' 32"  
Longitude 82° 15' 45"

**FCC Digital File Number:** BPCDT-19991026ABJ. Granted: November 24, 2000.

**Note:** Latitude and longitude coordinates shown are based on the North American Datum of 1927 (NAD 27) as currently required by the Mass Media Bureau of the FCC.

**Multichannel TV Sound:** Stereo and separate audio program.

**Satellite Earth Stations:** Transmitter Harris; Vertex, 6-meter Ku-band; Scientific-Atlanta, 6.1-meter C-band; Scientific-Atlanta, 7-meter KC-band; Standard Communications receivers.

**SNG Mobile Dish:** Frontline, 2.4-meter Ku-band-band.

**News Service:** NBC News Channel.

**Ownership:** Media General Inc. (Group Owner).

**Began Operation:** February 14, 1955.

**Represented (sales):** Harrington, Righter & Parsons Inc.

**Represented (legal):** Dow, Lohnes & Albertson PLLC.

**Personnel:**

Eric Land, General Manager.

Rick McEwen, Operations Director.

Joe Pomilla, Sales Director.

Carol Ward, Local Sales Manager.

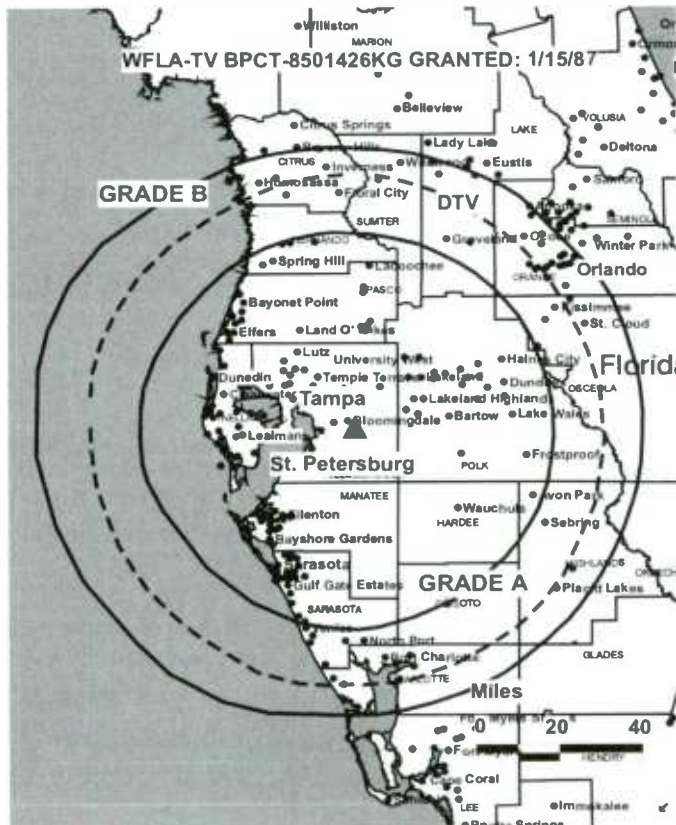
Mark Overstreet, National Sales Manager.

Forrest Carr, News Director.

Mark Schaefer, Engineering Director.

Joyce Lueders, Business Manager & Programming Director.

Brad Moses, Marketing & Promotion Director.



© 2006 Warren Communications News

**Rates:** On request.

**City of License:** Tampa. **Station DMA:** Tampa-St. Petersburg (Sarasota), FL.

**Rank:** 12.

Circulation © 2005 Nielsen. Coverage based on Nielsen study.

GrandTotal	Cable TV Households	Non-cable TV Households	Total TV Households
Estimated Station Totals *	1,329,110	428,420	1,757,530
Average Weekly Circulation (2005)	905,308	278,519	1,183,827
Average Daily Circulation (2005)			629,281
Station DMA Total	Cable TV Households	Non-cable TV Households	Total TV Households
Estimated Station Totals *	1,273,980	388,970	1,662,950
Average Weekly Circulation (2005)	898,285	271,267	1,169,552
Average Daily Circulation (2005)			623,569
Other DMA Total	Cable TV Households	Non-cable TV Households	Total TV Households
Estimated Station Totals *	55,130	39,450	94,580
Average Weekly Circulation (2005)	7,023	7,252	14,275
Average Daily Circulation (2005)			5,712

\*Estimated station totals are sums of the Nielsen TV and Cable TV household estimates for each county in which the station registers viewing of more than 5% as per the Nielsen Survey Methods.

**WFTS-DT**

**Ch. 29**

**Network Service:** ABC.

**Licensee:** Tampa Bay Television Inc., c/o J. Winter, 4045 N. Himes Ave., Tampa, FL 33607.

**Studio:** 4045 N. Himes Ave., Tampa, FL 33607.

**Mailing Address:** 4045 N. Himes Ave., Tampa, FL 33607-6607.

**Phone:** 813-354-2828. **Fax:** 813-870-2828.

**E-mail:** gm@wfts.com

**Web Site:** http://www.wfts.com

**Technical Facilities:** Channel No. 29 (560-566 MHz). Authorized power: 500-kw max. visual. Antenna: 1562-ft above av. terrain, 1552-ft. above ground, 1591-ft. above sea level.

Latitude	27°	50'	32"
Longitude	82°	15'	45"

Requests CP for change to 987-kw max. visual, 1558-ft above av. terrain, 1552-ft. above ground, 1627-ft. above sea level; BPCDT-20040330ABZ.

**Transmitter:** 15001 Boyette Rd., Riverview.

**Note:** Latitude and longitude coordinates shown are based on the North American Datum of 1927 (NAD 27) as currently required by the Mass Media Bureau of the FCC.

**Ownership:** E. W. Scripps Co. (Group Owner).

**Began Operation:** October 1, 1999. Standard Definition.

**Represented (sales):** Eagle Television Sales.

**Personnel:**

**Bill Carey**, General Manager.

**Sarah Tyrrell**, General Sales Manager.

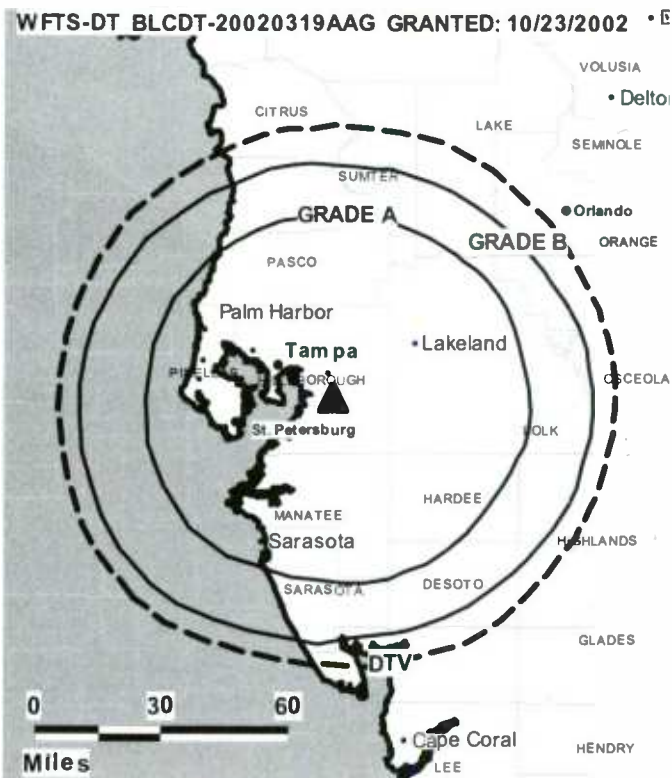
**Charlie Ferro**, National Sales Manager.

**Bill Berra**, News Director.

**Jack Winter**, Broadcast Operations Manager & Chief Engineer.

**Laura Raisbeck**, Business Manager.

**Zamie Mount**, Program Director.



© 2006 Warren Communications News

**Donna Wilson**, Promotion Manager.

**Carol Davis**, Traffic Manager.

**Joy Petit**, Community Affairs Manager.

**City of License:** Tampa. **Station DMA:** Tampa-St. Petersburg (Sarasota), FL.

**Rank:** 12.

**Nielsen Data:** Not available.



**WFTS-TV**  
**Ch. 28**

**Network Service:** ABC.

**Licensee:** Tampa Bay Television Inc., 4045 N. Himes Ave., Tampa, FL 33607-6607.

**Studio:** 4045 N. Himes Ave., Tampa, FL 33607-6607.

**Mailing Address:** 4045 N. Himes Ave., Tampa, FL 33607-6607.

**Phone:** 813-354-2828; 877-833-2828. **Fax:** 813-870-2828.

**E-mail:** gm@wfts.com

**Web Site:** http://www.wfts.com

**Technical Facilities:** Channel No. 28 (554-560 MHz). Authorized power: 2630-kw max. visual, 263-kw aural. Antenna: 1546-ft above av. terrain, 1538-ft. above ground, 1613-ft. above sea level.

Latitude 27° 50' 32"  
Longitude 82° 15' 46"

Holds CP for change to 4000-kw max. visual; BPCT-960702KP.

**Transmitter:** 15001 Boyette Rd., Riverview.

**Digital Facilities:** Channel No. 29 (560-566 MHz). Power: 500-kw max. visual. Antenna: 1562-ft above av. terrain, 1552-ft. above ground, 1591-ft. above sea level.

Latitude 27° 50' 32"  
Longitude 82° 15' 45"

**FCC Digital File Number:** BMPCDT-19991230ABA. Granted: May 14, 2001.

**Note:** Latitude and longitude coordinates shown are based on the North American Datum of 1927 (NAD 27) as currently required by the Mass Media Bureau of the FCC.

**Satellite Earth Stations:** Transmitter Harris; Andrew, 3.7-meter Ku-band; Andrew, 4.5-meter KC-band; Andrew, 7.3-meter KC-band.

**News Service:** AP.

**Ownership:** E. W. Scripps Co. (Group Owner).

**Began Operation:** December 14, 1981. Sale to Capital Cities Communications by Ian Wheeler, et al., approved by FCC July 23, 1984 (Television Digest, Vol. 24:17). Sale to present owner by Capital Cities Communications approved by FCC November 14, 1985 (Vol. 25:30).

**Represented (sales):** Eagle Television Sales.

**Represented (legal):** Baker & Hostetler.

**Represented (engineering):** Denny & Associates PC.

**Personnel:**

Billy Carey, General Manager.

Sarah Tyrrell, General Sales Manager.

Charlie Ferro, National Sales Manager.

Bill Berra, News Director.

Jack Winter, Broadcast Operations Manager & Chief Engineer.

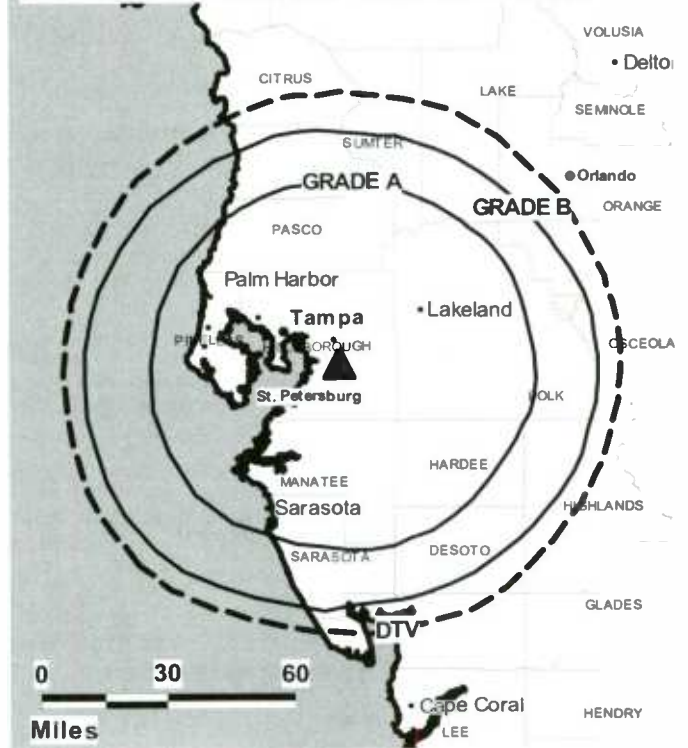
Laura Raisbeck, Business Manager.

Zamie Mount, Program Director.

Donna Wilson, Promotion Manager.

Carol Davis, Traffic Manager.

WFTS-TV BPCT-19960702KP GRANTED: 7/23/1998



© 2006 Warren Communications News

Joy Petit, Community Affairs Manager.

**Rates:** On request.

**City of License:** Tampa. **Station DMA:** Tampa-St. Petersburg (Sarasota), FL.

**Rank:** 12.

Circulation © 2005 Nielsen. Coverage based on Nielsen study.

GrandTotal	Cable TV Households	Non-cable TV Households	Total TV Households
Estimated Station Totals *	1,277,250	420,640	1,697,890
Average Weekly Circulation (2005)	589,719	178,597	768,316
Average Daily Circulation (2005)			299,028
Station DMA Total	Cable TV Households	Non-cable TV Households	Total TV Households
Estimated Station Totals *	1,273,980	388,970	1,662,950
Average Weekly Circulation (2005)	589,500	175,739	765,239
Average Daily Circulation (2005)			298,313
Other DMA Total	Cable TV Households	Non-cable TV Households	Total TV Households
Estimated Station Totals *	3,270	31,670	34,940
Average Weekly Circulation (2005)	219	2,858	3,077
Average Daily Circulation (2005)			715

\*Estimated station totals are sums of the Nielsen TV and Cable TV household estimates for each county in which the station registers viewing of more than 5% as per the Nielsen Survey Methods.

**WFTT-DT**  
**Ch. 47**

**Network Service:** TEL.

**Grantee:** USA Station Group Partnership of Tampa, 12425 28th St. N, Suite 301, St. Petersburg, FL 33716.

**Studio:** 2610 West Hillsborough Ave., Tampa, FL 33614.

**Mailing Address:** 2610 West Hillsborough Ave., Tampa, FL 33614.

**Phone:** 813-872-6262. **Fax:** 813-998-3600.

**E-mail:** shess@univision.com

**Web Site:** <http://www.univision.net>

**Technical Facilities:** Channel No. 47 (668-674 MHz). Authorized power: 200-kw max. visual. Antenna: 988-ft above av. terrain, 974-ft. above ground, 1020-ft. above sea level.

Latitude	28°	18'	26"
Longitude	80°	54'	48"

**Transmitter:** 6.2-mi. S of Rte. 520 & CR532/Nova Rd.

**Note:** Latitude and longitude coordinates shown are based on the North American Datum of 1927 (NAD 27) as currently required by the Mass Media Bureau of the FCC.

**Ownership:** Univision Communications Inc. (Group Owner).

**Began Operation:** Station operating under Special Temporary Authority at 500-kw max. visual; no on-air date

**Represented (legal):** Shaw Pittman.

**Personnel:**

**Rolo Duarte**, General Manager.

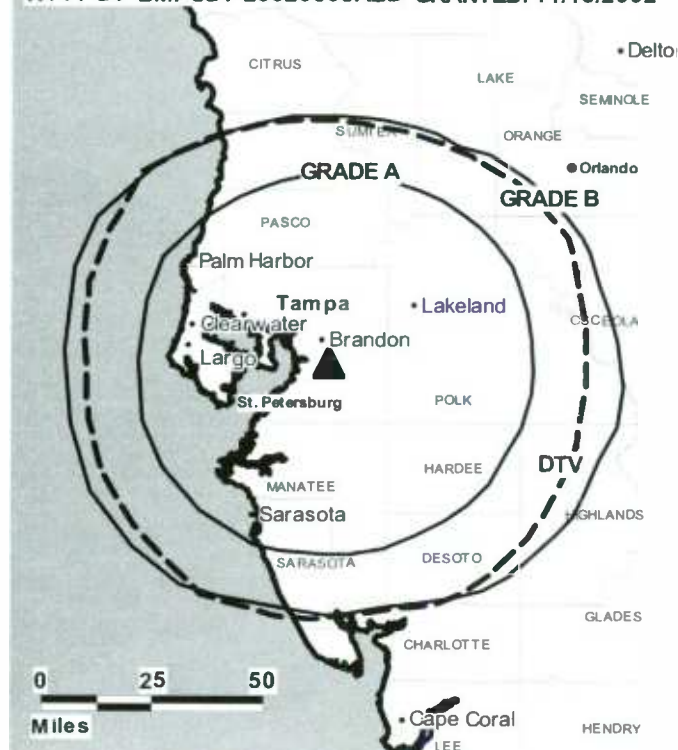
**Nelson Castillo**, General Sales Manager.

**Anibel Soto**, National Sales Manager.

**Steven Hess**, Chief Engineer.

**Dinorah Ottenwalder**, Traffic Manager.

WFTT-DT BMPCDT-20020603ABD GRANTED: 11/18/2002



© 2006 Warren Communications News

**City of License:** Tampa. **Station DMA:** Tampa-St. Petersburg (Sarasota), FL.

**Rank:** 12.

**Nielsen Data:** Not available.



**WFTT-TV**  
**Ch. 50**

**Network Service:** TEL.

**Licensee:** Univision Partnership of Tampa, 1999 Avenue of the Stars, Suite 3050, Los Angeles, CA 90067.

**WFTT-TV:** 2610 West Hillsborough Ave, Box 15058, Tampa, FL 33614.

**Mailing Address:** 2610 West Hillsborough Ave, Tampa, FL 33614.

**Phone:** 813-872-6262. **Fax:** 813-998-3600.

**E-mail:** shess@univision.net

**Web Site:** http://www.univision.net

**Technical Facilities:** Channel No. 50 (686-692 MHz). Authorized power: 4170-kw max. visual. Antenna: 1522-ft above av. terrain, 75-ft. above ground, 1447-ft. above sea level.

Latitude 27° 50' 32"  
Longitude 82° 15' 46"

Holds CP for change to 5000-kw max. visual, 1460-ft above av. terrain, 1447-ft. above ground, 1522-ft. above sea level; BPCT-960710KG.

**Transmitter:** 15001 Boyette Rd., Riverview.

**Digital Facilities:** Channel No. 47 (668-674 MHz). Power: 200-kw max. visual. Antenna: 988-ft above av. terrain, 974-ft. above ground, 1020-ft. above sea level.

Latitude 28° 18' 26"  
Longitude 80° 54' 48"

**FCC Digital File Number:** BPCDT-980806KH. Granted: November 24, 2000.

**Note:** Latitude and longitude coordinates shown are based on the North American Datum of 1927 (NAD 27) as currently required by the Mass Media Bureau of the FCC.

**Multichannel TV Sound:** Stereo only.

**LMA:** Local marketing agreement with WVEA-TV (Univision), Venice, FL.

**Ownership:** Univision Communications Inc. (Group Owner).

**Began Operation:** March 1, 1988.

**Represented (sales):**

**Personnel:**

**Rolo Duarte**, General Manager.

**Nelson Castillo**, General Sales Manager.

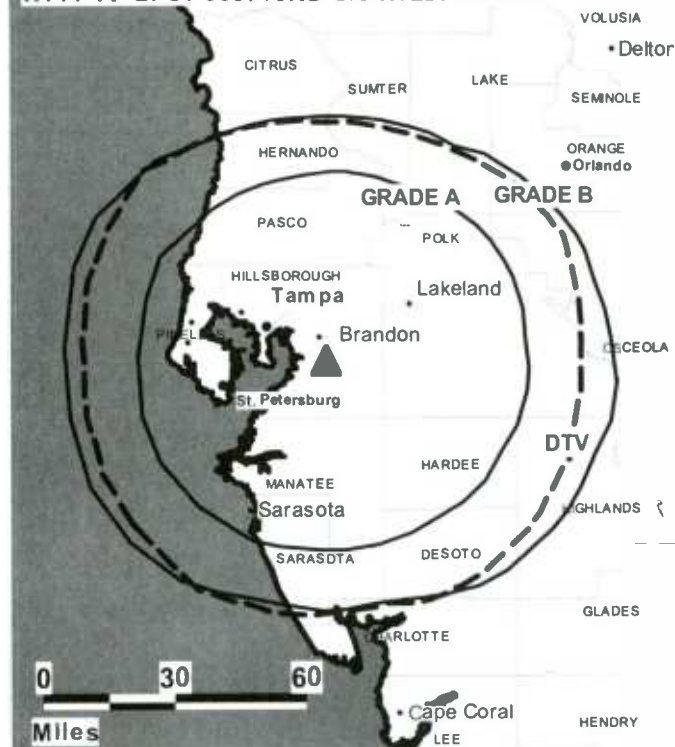
**Anibel Soto**, National Sales Manager.

**Steven Hess**, Chief Engineer.

**Dinorah Ottenwalter**, Traffic Manager.

**Rates:** On request.

WFTT-TV BPCT-960710KG GRANTED: 9/2/1998



© 2006 Warren Communications News

**City of License:** Tampa. **Station DMA:** Tampa-St. Petersburg (Sarasota), FL.

**Rank:** 12.

Circulation © 2005 Nielsen. Coverage based on Nielsen study.

GrandTotal	Cable TV Households	Non-cable TV Households	Total TV Households
Estimated Station Totals *	0	191,460	191,460
Average Weekly Circulation (2005)	0	10,609	10,609
Average Daily Circulation (2005)			3,685
Station DMA Total	Cable TV Households	Non-cable TV Households	Total TV Households
Estimated Station Totals *	0	191,460	191,460
Average Weekly Circulation (2005)	0	10,609	10,609
Average Daily Circulation (2005)			3,685

\*Estimated station totals are sums of the Nielsen TV and Cable TV household estimates for each county in which the station registers viewing of more than 5% as per the Nielsen Survey Methods.

**WTVT**  
**Ch. 13**

**Network Service:** FOX.

**Licensee:** TVT License Inc., 5151 Wisconsin Ave. NW, Washington, DC 20016.

**Studio:** 3213 John F. Kennedy Blvd., Tampa, FL 33609.

**Mailing Address:** Box 31113, Tampa, FL 33631-3113.

**Phone:** 813-876-1313. **Fax:** 813-871-3135.

**E-mail:** 13@wvtv.com

**Web Site:** http://www.wvtv.com/

**Technical Facilities:** Channel No. 13 (210-216 MHz). Authorized power: 316-kw visual, 47.5-kw aural. Antenna: 1416-ft above av. terrain, 1463-ft. above ground, 1549-ft. above sea level.

Latitude 27° 49' 09"  
Longitude 82° 14' 26"

**Transmitter:** 4.4-mi. NNE of Balm.

**Digital Facilities:** Channel No. 12 (204-210 MHz). Power: 17.5-kw visual. Antenna: 1430-ft above av. terrain, 1424-ft. above ground, 1509-ft. above sea level.

Latitude 27° 49' 08"  
Longitude 82° 14' 26"

**Note:** Latitude and longitude coordinates shown are based on the North American Datum of 1927 (NAD 27) as currently required by the Mass Media Bureau of the FCC.

**Multichannel TV Sound:** Stereo and separate audio program.

**Satellite Earth Stations:** Transmitter Larcen; Andrew, 5.6-meter Ku-band; RCA, 6.1-meter Ku-band; Scientific-Atlanta, 7-meter C-band; Scientific-Atlanta, Microdyne, M/A-Com receivers.

**SNG Mobile Dish:** Andrew, 3-meter Ku-band.

**News Services:** UPI, Sports News Satellite, Fox NewsEdge, Conus, CNN Newsource, AP.

**Ownership:** Fox Television Stations Inc. (Group Owner).

**Began Operation:** April 1, 1955. Sale to Gaylord Broadcasting by ex-Gov. Doyle E. Carlton and W. Walter Tison interests approved by FCC July 18, 1956 (Television Digest, Vol. 12:26, 29). Sale to WTVT Inc. by Gaylord Broadcasting Co. approved by FCC April 23, 1987 (Vol. 27:11, 29). Transfer to Trustee approved by FCC September 1, 1992. Sale to New World Communications approved by FCC April 23, 1993 (Vol. 33:10). Sale to present owner by New World approved by FCC November 7, 1996.

**Represented (sales):** Fox Television Sales.

**Represented (engineering):** du Treil, Lundin & Rackley Inc.

**Personnel:**

**Robert W. Linger**, Vice President & General Manager.

**Jeff Maloney**, Vice President, Sales.

**Tom Garner**, Vice President, Finance.

**Phil Metlin**, Vice President, News.

**Mike Howey**, Vice President, Engineering.

**Mike House**, Vice President, Creative Services.

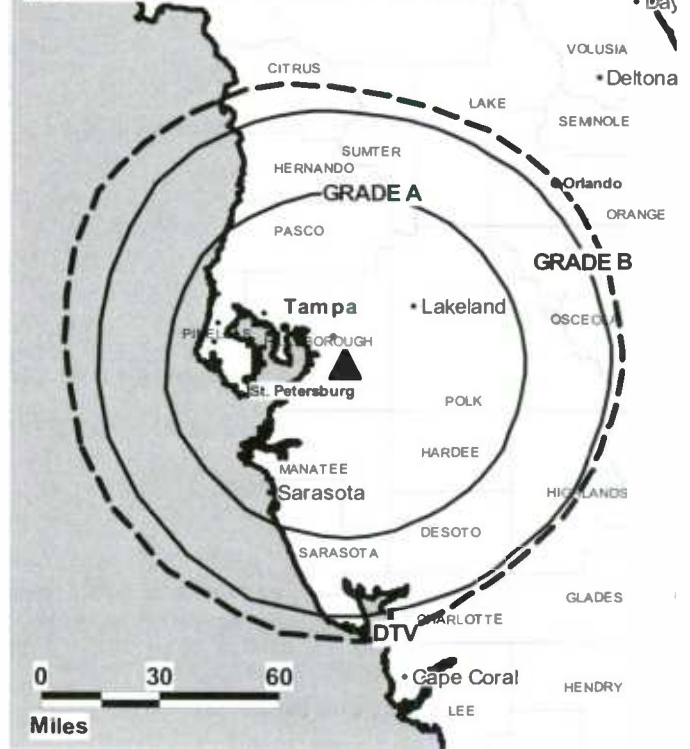
**Jim Benedict**, Operations Director.

**Diane Weatherell**, Local Sales Manager.

**Shawn Gossett**, National Sales Manager.

**Rick Rea**, Engineering Supervisor.

WTVT BMPCT-6216 GRANTED: 5/9/1966



© 2006 Warren Communications News

**Brian Fields**, Programming & Research Director.

**Carrie Schroeder**, Creative Services Manager.

**Yumary Montalva**, Traffic Manager.

**Highest 30 Sec. Rate:** \$7500.

**City of License:** Tampa. **Station DMA:** Tampa-St. Petersburg (Sarasota), FL.

**Rank:** 12.

Circulation © 2005 Nielsen. Coverage based on Nielsen study.

GrandTotal	Cable TV Households	Non-cable TV Households	Total TV Households
Estimated Station Totals *	1,325,220	428,420	1,753,640
Average Weekly Circulation (2005)	763,899	259,209	1,023,108
Average Daily Circulation (2005)			460,033
Station DMA Total	Cable TV Households	Non-cable TV Households	Total TV Households
Estimated Station Totals *	1,273,980	388,970	1,662,950
Average Weekly Circulation (2005)	758,903	251,934	1,010,837
Average Daily Circulation (2005)			455,250
Other DMA Total	Cable TV Households	Non-cable TV Households	Total TV Households
Estimated Station Totals *	51,240	39,450	90,690
Average Weekly Circulation (2005)	4,996	7,275	12,271
Average Daily Circulation (2005)			4,783

\*Estimated station totals are sums of the Nielsen TV and Cable TV household estimates for each county in which the station registers viewing of more than 5% as per the Nielsen Survey Methods.

**WTVT-DT**  
**Ch. 12**

**Network Service:** FOX.

**Licensee:** TVT License Inc., 5151 Wisconsin Ave. NW, Washington, DC 20016.

**Studio:** 3213 John F. Kennedy Blvd., Tampa, FL 33609.

**Mailing Address:** Box 31113, Tampa, FL 33631-3113.

**Phone:** 813-876-1313. **Fax:** 813-870-9724.

**E-mail:** 13@wvtv.com

**Web Site:** http://www.wvtv.com

**Technical Facilities:** Channel No. 12 (204-210 MHz). Authorized power: 17.5-kw visual. Antenna: 1430-ft above av. terrain, 1424-ft. above ground, 1509-ft. above sea level.

Latitude	27°	49'	08"
Longitude	82°	14'	26"

Holds CP for change to 72.3-kw visual; BMPCT-990526KG.

**Transmitter:** 4.4-mi. NNE of Balm.

**Note:** Latitude and longitude coordinates shown are based on the North American Datum of 1927 (NAD 27) as currently required by the Mass Media Bureau of the FCC.

**News Services:** Fox NewsEdge, Conus, AP.

**Ownership:** Fox Television Stations Inc. (Group Owner).

**Began Operation:** November 1, 1999. Standard Definition.

**Personnel:**

**Robert W. Linger**, Vice President & General Manager.

**Jeff Maloney**, Vice President, Sales.

**Tom Garner**, Vice President, Finance.

**Phil Metlin**, Vice President, News.

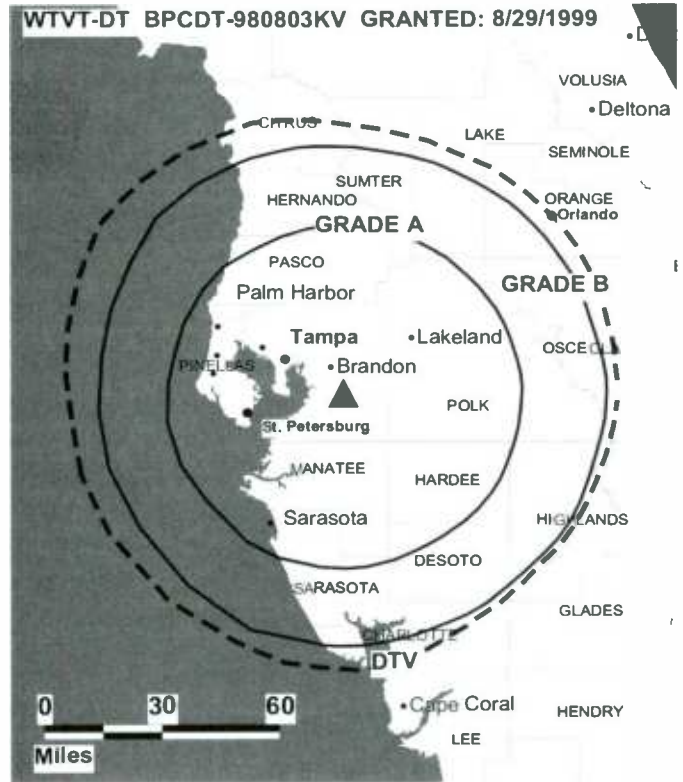
**Mike Howey**, Vice President, Engineering.

**Mike House**, Vice President, Creative Services.

**Jim Benedict**, Operations Director.

**Diane Wetherell**, Local Sales Manager.

**Shawn Gossett**, National Sales Manager.



**Rick Rea**, Engineering Supervisor.

**Brian Fields**, Program & Research Director.

**Yumary Montalvo**, Traffic Manager.

**Rates:** On request.

**City of License:** Tampa. **Station DMA:** Tampa-St. Petersburg (Sarasota), FL.

**Rank:** 12.

**Nielsen Data:** Not available.

**WPBF**  
**Ch. 25**

**Network Service:** ABC.

**Licensee:** WPBF-TV Co., 959 8th Ave., New York, NY 10019.

**Studio:** 3970 RCA Blvd., Suite 7007, Palm Beach Gardens, FL 33410.

**Mailing Address:** 3970 RCA Blvd., Suite 7007, Palm Beach Gardens, FL 33410.

**Phone:** 561-694-2525. **Fax:** 561-627-6738.

**E-mail:** cscollard@hearsat.com

**Web Site:** http://thewpbfchannel.com

**Technical Facilities:** Channel No. 25 (536-542 MHz). Authorized power: 5000-kw max. visual, 500-kw aural. Antenna: 1486-ft above av. terrain, 1520-ft. above ground, 1549-ft. above sea level.

Latitude 27° 07' 17"  
Longitude 80° 23' 41"

Holds CP for change to 1493-ft above av. terrain, 1493-ft. above ground, 1516-ft. above sea level; lat. 27° 07' 17", long. 80° 23' 42", BPCT-980610KE.

**Transmitter:** 7.3-mi. SW of Palm City, Martin County.

**Digital Facilities:** Channel No. 16 (482-488 MHz). Power: 1000-kw max. visual. Antenna: 1489-ft above av. terrain, 1483-ft. above ground.

Latitude 27° 07' 17"  
Longitude 80° 23' 42"

**FCC Digital File Number:** BPCDT-19991101AEG. Granted: December 13, 2000.

**Note:** Latitude and longitude coordinates shown are based on the North American Datum of 1927 (NAD 27) as currently required by the Mass Media Bureau of the FCC.

**Multichannel TV Sound:** Stereo only.

**Satellite Earth Stations:** Transmitter Harris; Andrew, 4.5-meter C-band; Microdyne, 5-meter C-band; Microdyne, 7-meter C-band; Andrew, 7.3-meter C-band; Microdyne, Avantek receivers.

**SNG Mobile Dish:** Andrew, 2.4-meter Ku-band.

**News Services:** Conus, CNN Newsource, ABC NewsOne, AP.

**Ownership:** Hearst Broadcasting (Group Owner).

**Began Operation:** January 1, 1989.

**Represented (sales):** Eagle Television Sales.

**Represented (legal):** Brooks, Pierce, McLendon, Humphrey & Leonard.

**Personnel:**

**Victoria Gedrys Regan**, Vice President & General Manager.

**Caroline Scollard**, General Sales Manager.

**Jeff Klayman**, Local Sales Manager.

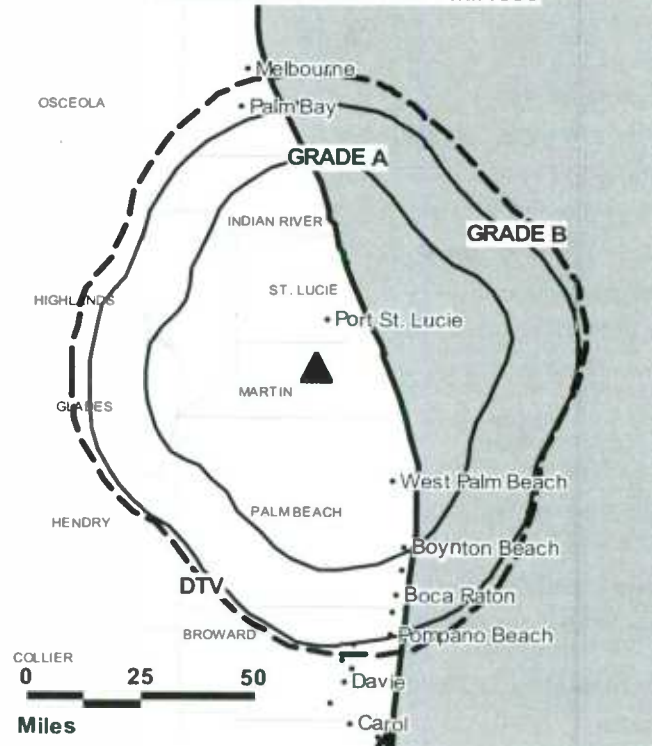
**Ryan Rothstein**, National Sales Manager.

**Joe Coscia**, News Director.

**Cliff Thomas**, Chief Engineer.

**Robert Sohovich**, Business Manager.

**WPBF BPCT-19980610KE GRANTED: 11/2/1998**



© 2006 Warren Communications News

**Russ Larish**, Program Coordinator & Production Manager.

**Jennifer Seremetis**, Promotion Coordinator.

**Rosemary Ortiz**, Traffic Manager.

**Nicole Napoli**, Human Resources Coordinator.

**Highest 30 Sec. Rate:** \$3000.

**City of License:** Tequesta. **Station DMA:** West Palm Beach-Fort Pierce, FL. **Rank:** 38.

Circulation © 2005 Nielsen. Coverage based on Nielsen study.

GrandTotal	Cable TV Households	Non-cable TV Households	Total TV Households
Estimated Station Totals *	573,910	155,100	729,010
Average Weekly Circulation (2005)	343,563	74,088	417,651
Average Daily Circulation (2005)			196,060

Station DMA Total	Cable TV Households	Non-cable TV Households	Total TV Households
Estimated Station Totals *	573,910	155,100	729,010
Average Weekly Circulation (2005)	343,563	74,088	417,651
Average Daily Circulation (2005)			196,060

\*Estimated station totals are sums of the Nielsen TV and Cable TV household estimates for each county in which the station registers viewing of more than 5% as per the Nielsen Survey Methods.

**WPBF-DT**  
**Ch. 16**

**Network Service:** ABC.

**Grantee:** WPBF-TV Co., 3970 RCA Blvd., Suite 7007, Palm Beach Gardens, FL 33410.

**Studio:** 3970 RCA Blvd., Suite 7007, Palm Beach Gardens, FL 33410.

**Mailing Address:** 3970 RCA Blvd., Suite 7007, Palm Beach Gardens, FL 33410.

**Phone:** 561-694-2525. **Fax:** 561-627-6738.

**E-mail:** cscollard@hearst.com

**Web Site:** <http://www.thewpbfchannel.com>

**Technical Facilities:** Channel No. 16 (482-488 MHz). Authorized power: 1000-kw max. visual. Antenna: 1489-ft above av. terrain, 1483-ft. above ground.

Latitude	27°	07'	17"
Longitude	80°	23'	42"

**Note:** Latitude and longitude coordinates shown are based on the North American Datum of 1927 (NAD 27) as currently required by the Mass Media Bureau of the FCC.

**Ownership:** Hearst Broadcasting (Group Owner).

**Began Operation:** April 15, 2002. Station operating under Special Temporary Authority at 670-kw. max. visual.

**Represented (sales):** Eagle Television Sales.

**Personnel:**

**Victoria Gedrys Regan**, Vice President & General Manager.

**Caroline Scollard**, General Sales Manager.

**Jeff Klayman**, Local Sales Manager.

**Ryan Rothstein**, National Sales Manager.

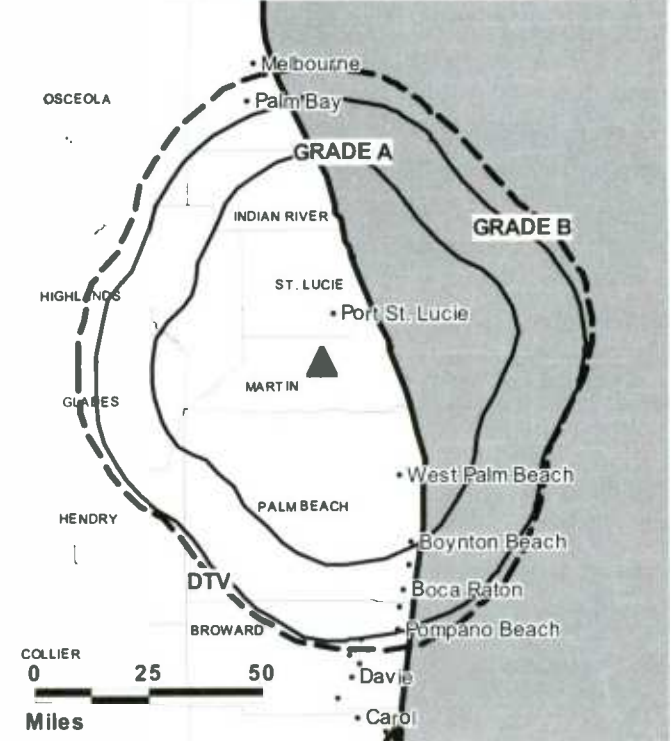
**Joe Coscia**, News Director.

**Cliff Thomas**, Chief Engineer.

**Robert Sohovich**, Business Manager.

**Russ Larish**, Program Coordinator & Production Manager.

**WPBF-DT BPCDT-19991101AEG GRANTED: 12/13/2000**



**Jennifer Seremetis**, Promotion Coordinator.

**Rosemary Ortiz**, Traffic Manager.

**Nicole Napoli**, Human Resources Director.

**City of License:** Tequesta. **Station DMA:** West Palm Beach-Fort Pierce, FL. **Rank:** 38.

**Nielsen Data:** Not available.



**WRXY-DT**  
**Ch. 33**

**Network Service:** IND.

**Grantee:** West Coast Christian Television Inc., 40000 Horseshoe Rd., Punta Gorda, FL 33982.

**Studio:** 40000 Horseshoe Rd., Punta Gorda, FL 33982.

**Mailing Address:** 40000 Horseshoe Rd., Fort Myers, FL 33982.

**Phone:** 239-543-7200. **Fax:** 239-543-6800.

**E-mail:** wrxygm@skycasters.net

**Web Site:** <http://www.ctnonline.com/wrxy49>

**Technical Facilities:** Channel No. 33 (584-590 MHz). Authorized power: 1000-kw max. visual. Antenna: 1401-ft above av. terrain, 1407-ft. above ground.

Latitude	26°	47'	08"
Longitude	81°	47'	41"

**Note:** Latitude and longitude coordinates shown are based on the North American Datum of 1927 (NAD 27) as currently required by the Mass Media Bureau of the FCC.

**Ownership:** Christian Television Corp. Inc. (Group Owner).

**Began Operation:** Station operating under Special Temporary Authority at 132-kw max. visual; no on-air date

**Personnel:**

**Bob D'Andrea**, President.

**Ken Griffith**, General Manager & General Sales Manager.

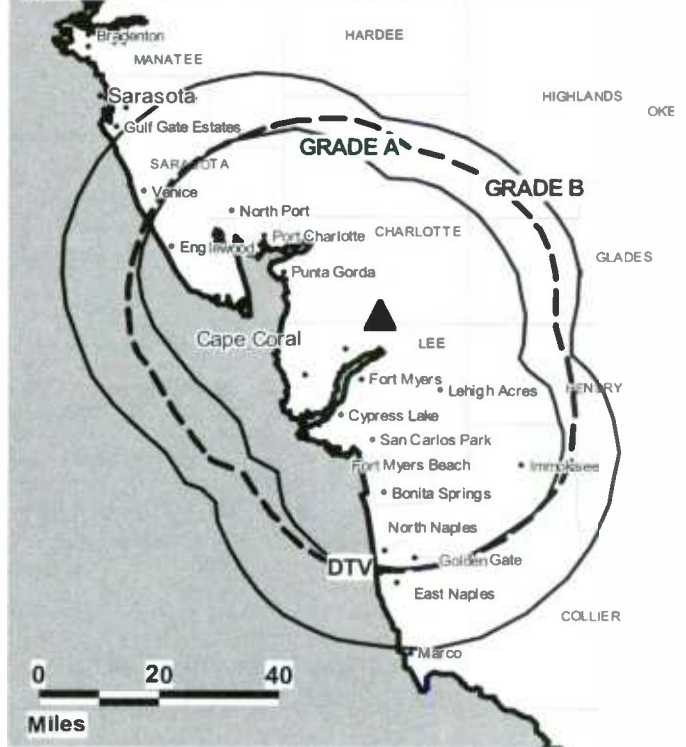
**Al Stropparo**, Traffic & Operations Manager.

**Keith Grant**, Chief Engineer.

**Rodney Yeargin**, Production Manager.

**Samantha Mathews**, Office Manager.

**WRXY-DT BPCDT-19991028AFP GRANTED: 5/9/2001**



© 2006 Warren Communications News

**City of License:** Tice. **Station DMA:** Fort Myers-Naples, FL. **Rank:** 66.

**Nielsen Data:** Not available.



**WRXY-TV**  
**Ch. 49**

**Network Service:** IND.

**Licensee:** West Coast Christian Television Inc., 40000 Horseshoe Rd., Punta Gorda, FL 33982.

**Studio:** 40000 Horseshoe Rd., Punta Gorda, FL 33982.

**Mailing Address:** 40000 Horseshoe Road, Punta Gorda, FL 33982.

**Phone:** 239-543-7200. **Fax:** 239-543-6800.

**E-mail:** wrxygm@skycasters.net

**Web Site:** <http://www.ctnonline.com/wrxy49>

**Technical Facilities:** Channel No. 49 (680-686 MHz). Authorized power: 3470-kw max. visual, aural. Antenna: 1407-ft above av. terrain, 1401-ft. above ground, 1427-ft. above sea level.

Latitude	26°	47'	08"
Longitude	81°	47'	40"

**Digital Facilities:** Channel No. 33 (584-590 MHz). Power: 1000-kw max. visual. Antenna: 1401-ft above av. terrain, 1407-ft. above ground.

Latitude	26°	47'	08"
Longitude	81°	47'	41"

**FCC Digital File Number:** BPCDT-19991028AFP. Granted: May 09, 2001.

**Note:** Latitude and longitude coordinates shown are based on the North American Datum of 1927 (NAD 27) as currently required by the Mass Media Bureau of the FCC.

**Satellite Earth Station:** Perfect 10, 3.7-meter C-band.

**Ownership:** Christian Television Corp. Inc. (Group Owner).

**Began Operation:** January 29, 1995.

**Represented (legal):** Hardy & Carey LLP.

**Represented (engineering):** Lechman & Johnson Inc.

**Personnel:**

**Bob D'Andrea,** President.

**Ken Griffith,** General Manager & General Sales Manager.

**Al Stropparo,** Traffic & Operations Manager.

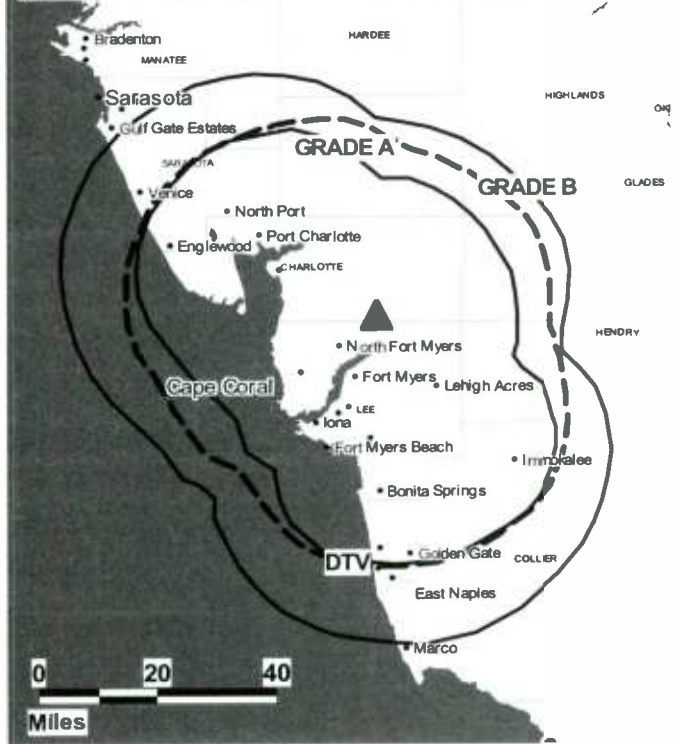
**Keith Grant,** Chief Engineer.

**Rodney Yeargin,** Production Manager.

**Samantha Mathews,** Office Manager.

**Rates:** On request.

WRXY-TV BPCT-20020520AAU GRANTED: 10/22/2002



© 2006 Warren Communications News

**City of License:** Tice. **Station DMA:** Fort Myers-Naples, FL. **Rank:** 66.

Circulation © 2005 Nielsen. Coverage based on Nielsen study.

GrandTotal	Cable TV Households	Non-cable TV Households	Total TV Households
Estimated Station Totals *	6,990	31,670	38,660
Average Weekly Circulation (2005)	432	1,877	2,309
Average Daily Circulation (2005)			560

Station DMA Total	Cable TV Households	Non-cable TV Households	Total TV Households
Estimated Station Totals *	6,990	31,670	38,660
Average Weekly Circulation (2005)	432	1,877	2,309
Average Daily Circulation (2005)			560

\*Estimated station totals are sums of the Nielsen TV and Cable TV household estimates for each county in which the station registers viewing of more than 5% as per the Nielsen Survey Methods.

**WVEA-DT**  
**Ch. 25**

**Network Service:** UNV.

**Grantee:** Entravision Holdings LLC, 2425 Olympic Blvd., Suite 6000 W, Santa Monica, CA 90404.

**Studio:** 2610 W. Hillsborough Ave., Tampa, FL 33614.

**Mailing Address:** 2610 W. Hillsborough Ave., Tampa, FL 33614.

**Phone:** 813-872-6262. **Fax:** 813-998-3600.

**E-mail:** mydlesias@entravision.com

**Web Site:** <http://www.entravision.com>

**Technical Facilities:** Channel No. 25 (536-542 MHz). Authorized power: 180-kw max. visual. Antenna: 1562-ft above av. terrain, 1565-ft. above ground.

Latitude	27°	49'	10"
Longitude	82°	15'	39"

**Transmitter:** 13623 Rhodine Rd., Riverview.

**Note:** Latitude and longitude coordinates shown are based on the North American Datum of 1927 (NAD 27) as currently required by the Mass Media Bureau of the FCC.

**News Services:** CNN Newsource, AP.

**Ownership:** Entravision Communications Corp. (Group Owner).

**Began Operation:** February 1, 2003. Standard Definition. Station operating under Special Temporary Authority at 5-kw max. visual.

**Represented (legal):** Thompson, Hine & Flory LLP.

**Personnel:**

**Lilly Gonzalez**, General Manager.

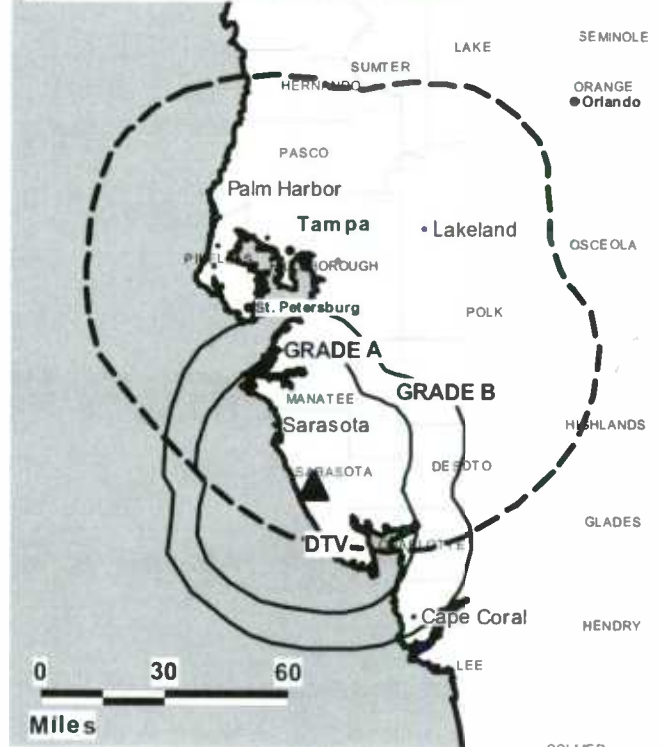
**Nelson Castillo**, Sales Manager.

**Maria del Pilar Ortiz**, News Director.

**Mario Cuevas**, Business Manager/Comptroller.

**Robert Corbacho**, Production Manager.

WVEA-DT BPCDT-19991029ACK GRANTED: 5/2/2001•



**Dinorah Ottenwalder**, Traffic Coordinator.

**City of License:** Venice. **Station DMA:** Tampa-St. Petersburg (Sarasota), FL.

**Rank:** 12.

**Nielsen Data:** Not available.

**WVEA-TV**  
**Ch. 62**

**Network Service:** UNV.

**Licensee:** Entravision Holdings LLC, 2425 Olympic Blvd., Suite 6000 W, Santa Monica, CA 90404.

**Studio:** 2610 W. Hillsborough Ave., Tampa, FL 33614.

**Mailing Address:** 2610 W. Hillsborough Ave., Tampa, FL 33614.

**Phone:** 813-872-6262. **Fax:** 813-998-3600.

**E-mail:** mydlesias@entravision.com

**Web Site:** http://www.entravision.com

**Technical Facilities:** Channel No. 62 (758-764 MHz). Authorized power: 5000-kw max. & 468-kw horizontal visual, 4184-kw & 418-kw horizontal aural. Antenna: 1562-ft above av. terrain, 1562-ft. above ground, 1623-ft. above sea level.

Latitude 27° 49' 10"  
Longitude 82° 15' 39"

**Transmitter:** 13623 Rhodine Rd., Riverview.

**Digital Facilities:** Channel No. 25 (536-542 MHz). Power: 180-kw max. visual. Antenna: 1562-ft above av. terrain, 1565-ft. above ground.

Latitude 27° 49' 10"  
Longitude 82° 15' 39"

**FCC Digital File Number:** BPCDT-19991029ACK. Granted: May 02, 2001.

**Note:** Latitude and longitude coordinates shown are based on the North American Datum of 1927 (NAD 27) as currently required by the Mass Media Bureau of the FCC.

**Multichannel TV Sound:** Stereo only.

**Satellite Earth Stations:** Transmitter Harris; Comtech, 3.8-meter KC-band; Comtech, 5-meter KC-band; Sony receivers.

**Ownership:** Entravision Communications Corp. (Group Owner).

**Began Operation:** May 3, 1991. Sale to present owner by DeSoto Broadcasting Inc. approved by FCC December 17, 1998.

**Represented (sales):** Univision.

**Represented (legal):** Thompson, Hine & Flory LLP.

**Represented (engineering):** du Treil, Lundin & Rackley Inc.

**Personnel:**

Lilly N. Gonzalez, General Manager.

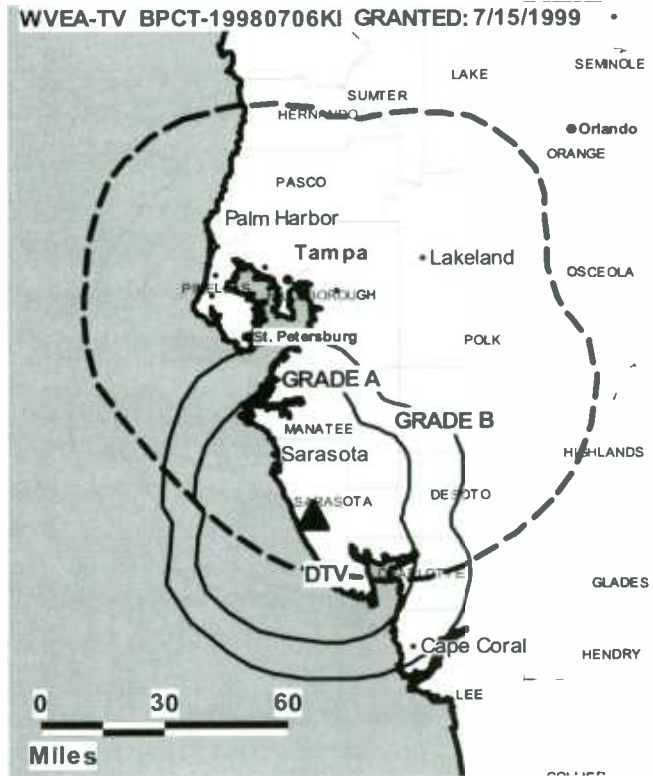
Nelson Castillo, General & National Sales Manager.

Maria del Pilar Ortiz, News Director.

Mario Cuevas, Business Manager & Controller.

Robert Corbacho, Production Manager.

Oinorah Ottenwalder, Traffic Manager.



© 2006 Warren Communications News

**Highest 30 Sec. Rate:** \$425.

**City of License:** Venice. **Station OMA:** Tampa-St. Petersburg (Sarasota), FL.

**Rank:** 12.

Circulation © 2005 Nielsen. Coverage based on Nielsen study.

GrandTotal	Cable TV Households	Non-cable TV Households	Total TV Households
Estimated Station Totals *	302,480	254,870	557,350
Average Weekly Circulation (2005)	18,451	16,602	35,053
Average Daily Circulation (2005)			18,406

Station OMA Total	Cable TV Households	Non-cable TV Households	Total TV Households
Estimated Station Totals *	302,480	254,870	557,350
Average Weekly Circulation (2005)	18,451	16,602	35,053
Average Daily Circulation (2005)			18,406

\*Estimated station totals are sums of the Nielsen TV and Cable TV household estimates for each county in which the station registers viewing of more than 5% as per the Nielsen Survey Methods.

# Florida — West Palm Beach

**WFLX**  
**Ch. 29**

**Network Service:** FDX.

**Licensee:** Raycom Media Inc., 201 Monroe St., RSA Tower, Suite 710, Montgomery, AL 36104.

**Studio:** 4119 W. Blue Heron Blvd., West Palm Beach, FL 33404.

**Mailing Address:** 4119 W. Blue Heron Blvd., West Palm Beach, FL 33404.

**Phone:** 561-845-2929. **Fax:** 561-863-1238.

**E-mail:** bfigurella@wflx.com

**Web Site:** http://www.wflxfox29.com

**Technical Facilities:** Channel No. 29 (560-566 MHz). Authorized power: 5000-kw max. & 1350-kw horizontal visual, 500-kw & 270-kw horizontal aural. Antenna: 1500-ft above av. terrain, 1533-ft. above ground, 1549-ft. above sea level.

Latitude 26° 34' 37"  
Longitude 80° 14' 32"

Holds CP for change to 1503-ft above av. terrain, 1501-ft. above ground, 1517-ft. above sea level; BPCT-19990910AAA.

**Transmitter:** 2.3-mi. W of Hwy. 441 & 0.7-mi. S of Lantana Rd., near Green Acres City.

**Digital Facilities:** Channel No. 28 (554-560 MHz). Power: 637-kw max. visual. Antenna: 1503-ft above av. terrain, 1501-ft. above ground, 1517-ft. above sea level.

Latitude 26° 34' 37"  
Longitude 80° 14' 32"

**FCC Digital File Number:** BPCDT-19991101AGG. Granted: May 04, 2001.

**Note:** Latitude and longitude coordinates shown are based on the North American Datum of 1927 (NAD 27) as currently required by the Mass Media Bureau of the FCC.

**Multichannel TV Sound:** Stereo only.

**Satellite Earth Stations:** Transmitter Harris; Scientific-Atlanta, 4-meter Ku-band; Scientific-Atlanta, 7-meter; Scientific-Atlanta, M/A-Com receivers.

**Ownership:** Raycom Media Inc. (Group Owner).

**Began Operation:** October 1, 1982. Sale to present owner from Malrite Communications Group Inc. approved by FCC August 13, 1998 (Television Digest, Vol. 38:15).

**Represented (sales):** Harrington, Righter & Parsons Inc.

**Represented (legal):** Kaye, Scholer, Fierman, Hays & Handler LLP.

**Represented (engineering):** Evans Associates.

**Personnel:**

John J. Spinola, Vice President & General Manager.

John Heislman, General Sales Manager & National Sales Manager.

Steve Hunsicker, News Director.

Angelo (Butch) Figurella, Chief Engineer.

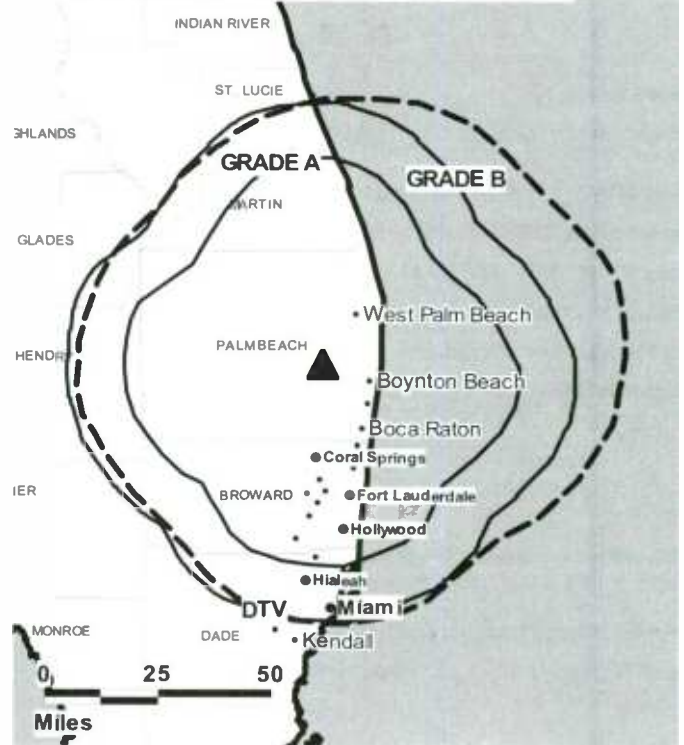
Bryn Palmquist, Business Manager.

Barb Billens, Program Director.

Brian Correll, Creative Services Director.

Chris Roach, Traffic Manager.

**WFLX BPCT-19990910AAA GRANTED: 7/13/2000**



© 2006 Warren Communications News

**Rates:** On request.

**City of License:** West Palm Beach. **Station DMA:** West Palm Beach-Fort Pierce, FL.

**Rank:** 38.

Circulation © 2005 Nielsen. Coverage based on Nielsen study.

GrandTotal	Cable TV Households	Non-cable TV Households	Total TV Households
Estimated Station Totals *	573,910	311,290	885,200
Average Weekly Circulation (2005)	289,017	87,678	376,695
Average Daily Circulation (2005)			140,302
Station DMA Total	Cable TV Households	Non-cable TV Households	Total TV Households
Estimated Station Totals *	573,910	155,100	729,010
Average Weekly Circulation (2005)	289,017	74,595	363,612
Average Daily Circulation (2005)			139,075
Other DMA Total	Cable TV Households	Non-cable TV Households	Total TV Households
Estimated Station Totals *	0	156,190	156,190
Average Weekly Circulation (2005)	0	13,083	13,083
Average Daily Circulation (2005)			1,227

\*Estimated station totals are sums of the Nielsen TV and Cable TV household estimates for each county in which the station registers viewing of more than 5% as per the Nielsen Survey Methods.

# Florida — West Palm Beach

## WFLX-DT Ch. 28

**Network Service:** FOX.

**Licensee:** Raycom National Inc., 4119 W. Blue Heron Blvd., West Palm Beach, FL 33404.

**Studio:** 4119 W. Blue Heron Blvd., West Palm Beach, FL 33404.

**Mailing Address:** 4119 W. Blue Heron Blvd., West Palm Beach, FL 33404.

**Phone:** 561-845-2929. **Fax:** 561-848-1238.

**E-mail:** bfigurella@wflx.com

**Web Site:** <http://www.wflxfox29.com>

**Technical Facilities:** Channel No. 28 (554-560 MHz). Authorized power: 637-kw max. visual. Antenna: 1503-ft above av. terrain, 1501-ft. above ground, 1517-ft. above sea level.

Latitude	26°	34'	37"
Longitude	80°	14'	32"

**Note:** Latitude and longitude coordinates shown are based on the North American Datum of 1927 (NAD 27) as currently required by the Mass Media Bureau of the FCC.

**Ownership:** Raycom Media Inc. (Group Owner).

**Began Operation:** April 15, 2002. Standard Definition.

**Personnel:**

**John Spinola**, Vice President & General Manager.

**John Heislman**, General & National Sales Manager.

**Steve Hunsicker**, News Director.

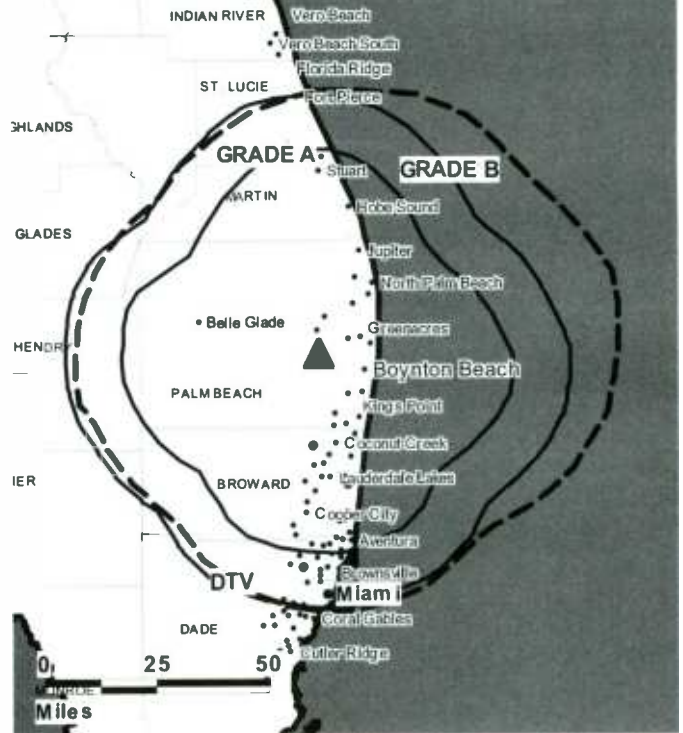
**Butch Figurella**, Chief Engineer.

**Bryn Palmquist**, Business Manager.

**Barb Billens**, Program Director.

**Brian Correll**, Creative Services Director.

WFLX-DT BPCDT-19990910AAN GRANTED: 5/4/2001



© 2006 Warren Communications News

**Chris Roach**, Traffic Manager.

**City of License:** West Palm Beach. **Station DMA:** West Palm Beach-Fort Pierce, FL.

**Rank:** 38.

**Nielsen Data:** Not available.



# Florida — West Palm Beach

## WPEC Ch. 12

**Network Service:** CBS.

**Licensee:** Freedom Broadcasting of Florida Licensee LLC, 1100 Fairfield Dr., West Palm Beach, FL 33407.

**Studio:** 1100 Fairfield Dr., West Palm Beach, FL 33407.

**Mailing Address:** Box 198512, West Palm Beach, FL 33419-8512.

**Phone:** 561-844-1212; 800-310-9732. **Fax:** 561-842-1212.

**E-mail:** dwade@wpecnews12.com

**Web Site:** http://www.wpecnews12.com

**Technical Facilities:** Channel No. 12 (204-210 MHz). Authorized power: 316-kw visual. Antenna: 1014-ft above av. terrain, 994-ft. above ground, 1016-ft. above sea level.

Latitude 26° 35' 18"  
Longitude 80° 12' 30"

**Transmitter:** 6011 State Rd. 7 (U.S. 441).

**Digital Facilities:** Channel No. 13 (210-216 MHz). Power: 29.5-kw visual. Antenna: 955-ft above av. terrain, 935-ft. above ground, 958-ft. above sea level.

Latitude 26° 35' 18"  
Longitude 80° 12' 30"

**FCC Digital File Number:** BPCDT-990211KE. (pending).

**Note:** Latitude and longitude coordinates shown are based on the North American Datum of 1927 (NAD 27) as currently required by the Mass Media Bureau of the FCC.

**Multichannel TV Sound:** Stereo only.

**SNG Mobile Dish:** Andrew, 2.4-meter Ku-band.

**News Services:** Conus, CBS Newspath, AP.

**Ownership:** Freedom Communications Holdings Inc. (Group Owner).

**Began Operation:** January 1, 1955. Sale to present owner by Freedom Broadcasting Inc. approved by FCC April 1, 2004. Sale to Freedom Broadcasting Inc. by Photo Electronics Co. LP approved by FCC December 5, 1995 (Television Digest, Vol. 35:40). Sale to Photo Electronics Co. LP by Royal American Industries Inc. approved by FCC October 26, 1973. Sale to Royal American (66.33% owned by Bankers Life & Casualty Co.) by Rand Broadcasting & Bertram Lebharr approved in 1964 (Vol. 4:9). Previous sale to Rand Broadcasting & Lebharr by RKD Teleradio Pictures Inc. approved May 16, 1957 (Vol. 13:12, 20). RKD purchase from J. Robert Meachem interests approved by FCC July 27, 1955 (Vol. 11:27, 31).

**Represented (sales):** TeleRep Inc.

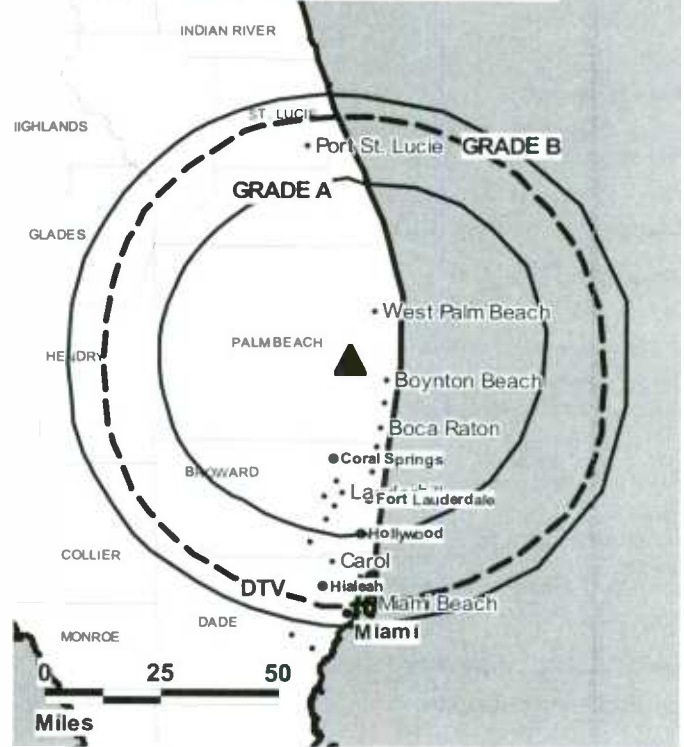
**Represented (legal):** Latham & Watkins.

**Represented (engineering):** du Treil, Lundin & Rackley Inc.

**Personnel:**

- Doreen Wade, President.
- Donn Colee, Station Manager & Program Director.
- Douglas Wolffmueller, General Sales Manager.
- Jim Posey, Local Sales Manager.
- Mary Gregg, National Sales Manager.
- Steve Hunsicker, Executive News Director.
- Keith Betts, Engineering Director.

### WPEC BPCT-19980120KF GRANTED: 6/30/1998



© 2006 Warren Communications News

**Cindy Sheldon**, Business Manager.

**Craig Davenport**, Promotions Manager.

**Geoff Cortelyou**, Production Manager.

**Roberta Juracka**, Traffic Manager.

**Sylvia Waldman**, Community Relations Coordinator.

**Christine Briscoe**, Human Resources Manager.

**Rates:** Dn request.

**City of License:** West Palm Beach. **Station DMA:** West Palm Beach-Fort Pierce, FL.

**Rank:** 38.

Circulation © 2005 Nielsen. Coverage based on Nielsen study.

GrandTotal	Cable TV Households	Non-cable TV Households	Total TV Households
Estimated Station Totals *	573,910	155,100	729,010
Average Weekly Circulation (2005)	398,128	90,284	488,412
Average Daily Circulation (2005)			242,715
Station DMA Total	Cable TV Households	Non-cable TV Households	Total TV Households
Estimated Station Totals *	573,910	155,100	729,010
Average Weekly Circulation (2005)	398,128	90,284	488,412
Average Daily Circulation (2005)			242,715

\*Estimated station totals are sums of the Nielsen TV and Cable TV household estimates for each county in which the station registers viewing of more than 5% as per the Nielsen Survey Methods.



**WPEC-DT**  
**Ch. 13**

**Network Service:** CBS.

**Licensee:** Freedom Broadcasting of Florida Licensee LLC, 1100 Fairfield Dr., West Palm Beach, FL 33407.

**Studio:** 1100 Fairfield Dr., West Palm Beach, FL 33407.

**Mailing Address:** Box 198512, West Palm Beach, FL 33419-8512.

**Phone:** 561-844-1212; 800-310-9732. **Fax:** 561-842-1212.

**E-mail:** dwade@wpecnews12.com

**Web Site:** http://www.wpecnews12.com

**Technical Facilities:** Channel No. 13 (210-216 MHz). Authorized power: 29.5-kw visual. Antenna: 955-ft above av. terrain, 935-ft. above ground, 958-ft. above sea level.

Latitude	26°	35'	18"
Longitude	80°	12'	30"

**Transmitter:** 6011 State Rd. (U.S. 441), Palm Beach County.

**Note:** Latitude and longitude coordinates shown are based on the North American Datum of 1927 (NAD 27) as currently required by the Mass Media Bureau of the FCC.

**Ownership:** Freedom Communications Holdings Inc. (Group Owner).

**Began Operation:** Station operating; no on-air date  
Latham & Watkins.

**Represented (sales):** TeleRep Inc.

**Represented (engineering):** du Treil, Lundin & Rackley Inc.

**Personnel:**

**Doreen Wade**, President.

**Donn Colee**, Station Manager & Program Director.

**Douglas Wolfmuller**, General Sales Manager.

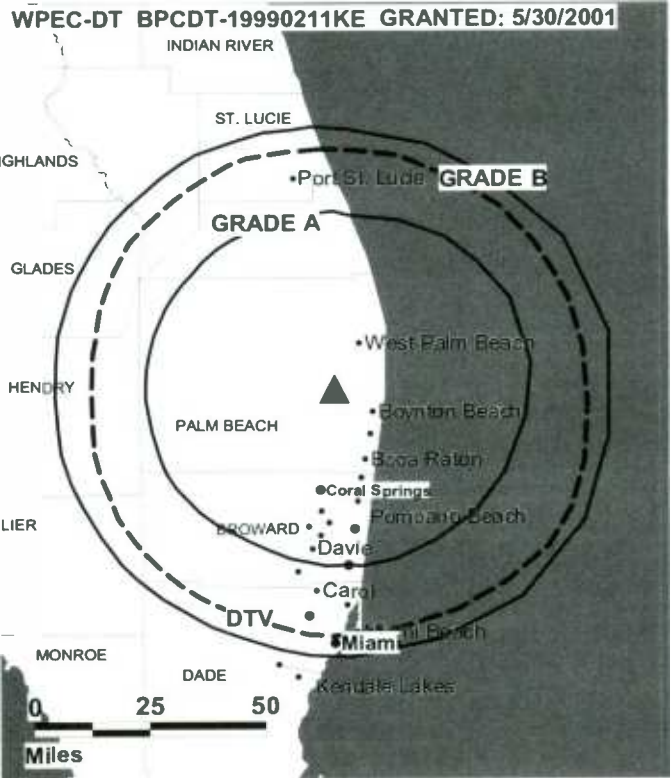
**Jim Posey**, Local Sales Manager.

**Mary Gregg**, National Sales Manager.

**Steve Hunsicker**, Executive News Director.

**Keith Betts**, Engineering Director.

**Cindy Sheldon**, Business Manager.



**Craig Davenport**, Promotion Manager.

**Geoff Cortelyou**, Production Manager.

**Roberta Juracka**, Traffic Manager.

**Sylvia Waldman**, Community Relations Coordinator.

**Christine Briscoe**, Human Resources Manager.

**City of License:** West Palm Beach. **Station DMA:** West Palm Beach-Fort Pierce, FL.

**Rank:** 38.

**Nielsen Data:** Not available.

**Florida — West Palm Beach**

**WPTV  
Ch. 5**

**Network Service:** NBC.

**Licensee:** Scripps Howard Broadcasting Co., Box 5380, Cincinnati, OH 45201.

**Studio:** 1100 Banyan Blvd., West Palm Beach, FL 33401.

**Mailing Address:** 1100 Banyan Blvd., West Palm Beach, FL 33401.

**Phone:** 561-655-5455. **Fax:** 561-653-5719.

**E-mail:** pnroghaar@scripps.com

**Web Site:** http://www.wptv.com

**Technical Facilities:** Channel No. 5 (76-82 MHz). Authorized power: 100-kw visual, 20-kw aural. Antenna: 1031-ft above av. terrain, 1031-ft. above ground, 1049-ft. above sea level.

Latitude 26° 35' 20"  
Longitude 80° 12' 43"

Holds CP for change to 1280-ft above av. terrain, 1280-ft. above ground, 1298-ft. above sea level; BPCT-20020225AAH.

**Transmitter:** 6075 State Rd. 7, Lake Worth.

**Digital Facilities:** Channel No. 55 (716-722 MHz). Power: 900-kw max. visual. Antenna: 1268-ft above av. terrain, 1263-ft. above ground.

Latitude 26° 35' 20"  
Longitude 80° 12' 43"

**FCC Digital File Number:** BMPCDT-20011025ABN. Granted: December 06, 2001.

**Note:** Latitude and longitude coordinates shown are based on the North American Datum of 1927 (NAD 27) as currently required by the Mass Media Bureau of the FCC.

**Multichannel TV Sound:** Stereo and separate audio program.

**Satellite Earth Stations:** Transmitter Harris; Andrew, 4.5-meter KC-band; Harris, 4.6-meter Ku-band.

**SNG Mobile Dish:** Andrew, 2.4-meter .

**News Services:** Scripps Howard News Service, NBC News Channel, AP.

**LMA:** Local marketing agreement with WPXP (X), Lake Worth.

**Ownership:** E. W. Scripps Co. (Group Owner).

**Began Operation:** August 22, 1954. Sale to present owner by John H. Phipps approved by FCC December 27, 1961 (Television Digest, Vol. 17:37, 1:14). Sale as WJNO-TV to Phipps by George H. Buck-Theodore Granik interests approved by FCC October 3, 1956 (Vol. 12:37, 40).

**Represented (sales):** Harrington, Righter & Parsons Inc.

**Represented (legal):** Baker & Hostetler.

**Personnel:**

Brian Lawlor, Vice President & General Manager.

Donna M. Lane, General Sales Manager.

Eric Jordan, Local Sales Manager.

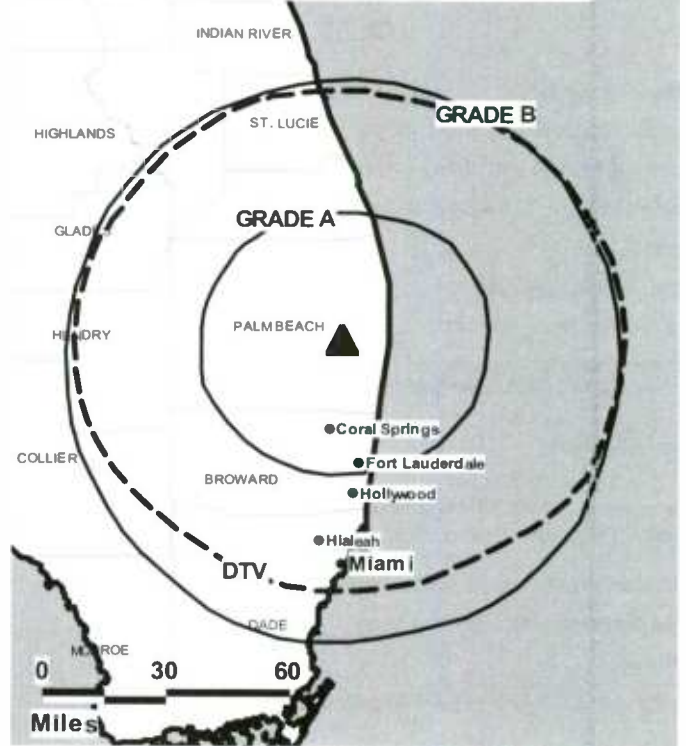
Cynthia Camacho, National Sales Manager.

Peter Roghaar, News Director.

Dave McKinley, Chief Engineer.

Claudia Sochko, Business Manager.

**WPTV BPCT-20020225AAH GRANTED: 10/22/2002**



© 2006 Warren Communications News

George Docekal, Programming, Promotion & Creative Services Director

Trisha Ehrhart, Traffic Manager.

**City of License:** West Palm Beach. **Station DMA:** West Palm Beach-Fort Pierce, FL.

**Rank:** 38.

Circulation © 2005 Nielsen. Coverage based on Nielsen study.

GrandTotal	Cable TV Households	Non-cable TV Households	Total TV Households
Estimated Station Totals *	577,630	155,100	732,730
Average Weekly Circulation (2005)	426,401	86,199	512,600
Average Daily Circulation (2005)			301,217
Station DMA Total	Cable TV Households	Non-cable TV Households	Total TV Households
Estimated Station Totals *	573,910	155,100	729,010
Average Weekly Circulation (2005)	425,746	86,199	511,945
Average Daily Circulation (2005)			301,098
Other DMA Total	Cable TV Households	Non-cable TV Households	Total TV Households
Estimated Station Totals *	3,720	0	3,720
Average Weekly Circulation (2005)	655	0	655
Average Daily Circulation (2005)			119

\*Estimated station totals are sums of the Nielsen TV and Cable TV household estimates for each county in which the station registers viewing of more than 5% as per the Nielsen Survey Methods.

**WPTV-DT**  
**Ch. 55**

**Network Service:** NBC.

**Licensee:** Scripps Howard Broadcasting Co., Box 5380, Cincinnati, OH 45201.

**Studio:** 1100 Banyan Blvd., West Palm Beach, FL 33401.

**Mailing Address:** 1100 Banyan Blvd., West Palm Beach, FL 33401.

**Phone:** 561-655-5455. **Fax:** 561-653-5719.

**E-mail:** pnroghaar@scripps.com

**Web Site:** <http://www.wptv.com>

**Technical Facilities:** Channel No. 55 (716-722 MHz). Authorized power: 900-kw max. visual. Antenna: 1268-ft above av. terrain, 1263-ft. above ground.

Latitude	26°	35'	20"
Longitude	80°	12'	43"

**Note:** Latitude and longitude coordinates shown are based on the North American Datum of 1927 (NAD 27) as currently required by the Mass Media Bureau of the FCC.

**Ownership:** E. W. Scripps Co. (Group Owner).

**Began Operation:** Station operating; no on-air date

**Personnel:**

**Brian Lawlor**, Vice President & General Manager.

**Donna Lane**, General Sales Manager.

**Eric Jordan**, Local Sales Manager.

**Cynthia Camacho**, National Sales Manager.

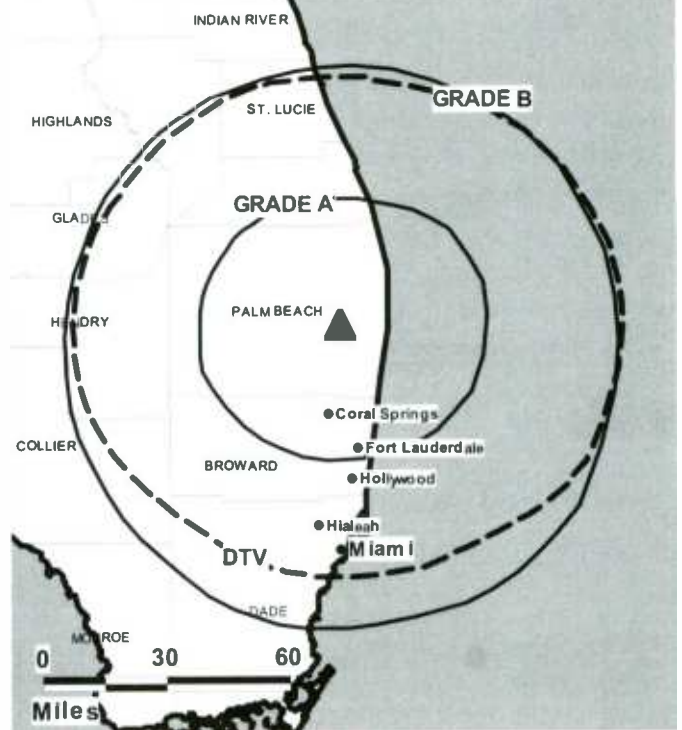
**Peter Roghaar**, News Director.

**Dave McKinley**, Chief Engineer.

**Claudia Sochko**, Business Manager.

**George Docekal**, Programming, Promotion & Creative Services Director.

WPTV-DT BLCDT-20030425AAD GRANTED: 11/5/2003



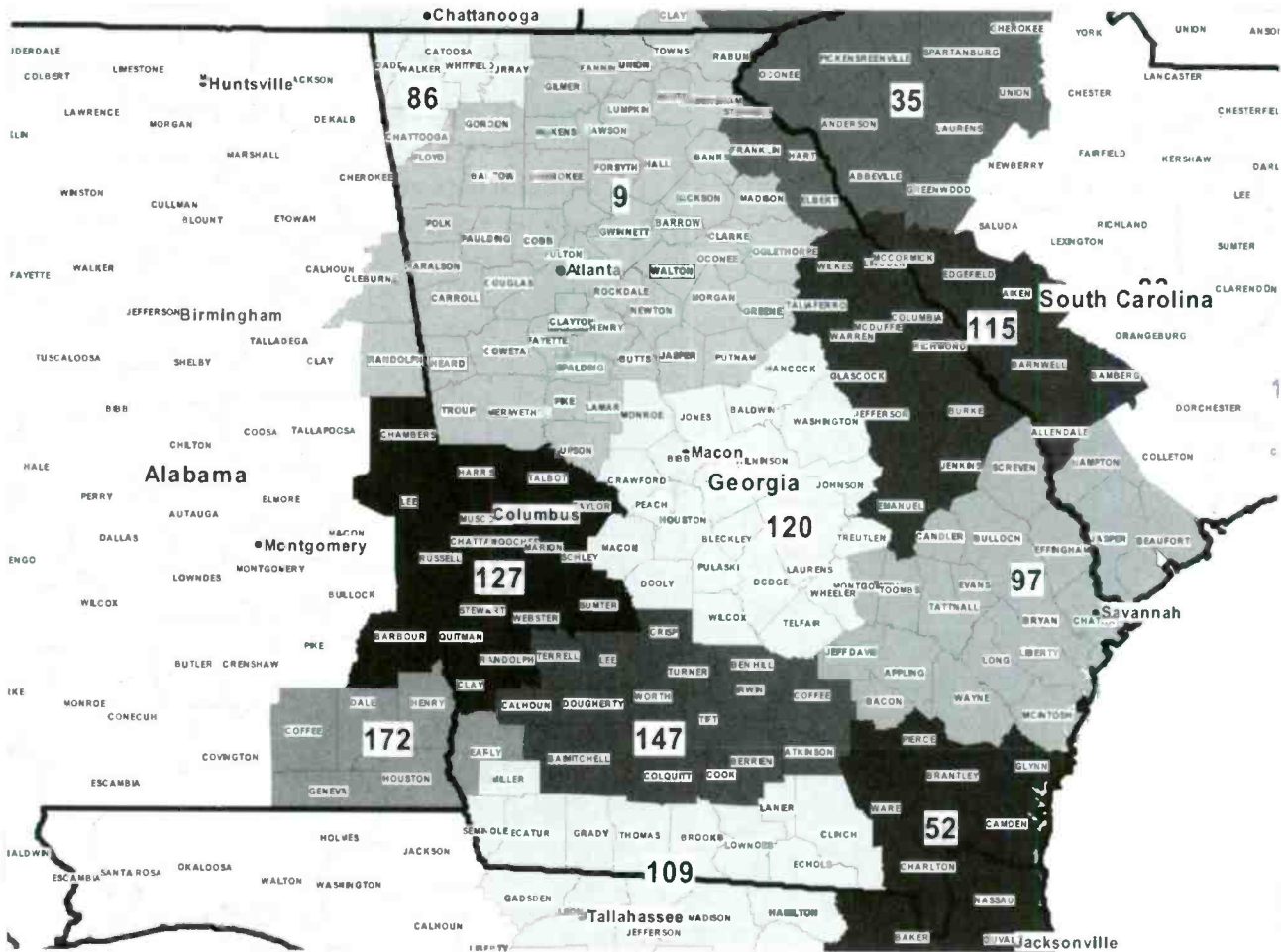
© 2006 Warren Communications News

**Trisha Ehrhart**, Traffic Manager.

**City of License:** West Palm Beach. **Station DMA:** West Palm Beach-Fort Pierce, FL.

**Rank:** 38.

**Nielsen Data:** Not available.



© 2006 Warren Communications News

MARKET	NIelsen DMA TV HOUSEHOLDS	RANK	MARKET AREA COMMERCIAL STATIONS
Atlanta, GA	2,097,220	9	WAGA (5); WAGA-DT (27); WATL (36); WATL-DT (25); WGCL-DT (19); WGCL-TV (46); WHSG-DT (44); WHSG-TV (63); WPXA (14); WPXA-DT (51); WSB-DT (39); WSB-TV (2); WTBS (17); WTBS-DT (20); WUPA (69); WUPA-DT (43); WUVG-DT (48); WUVG-TV (34); WXIA-DT (10); WXIA-TV (11)
Greenville-Spartanburg-Anderson, SC-Asheville, NC	815,460	35	WASV-DT (45); WASV-TV (62); WBSC-DT (14); WBSC-TV (40); WGGG-DT (35); WGGG-TV (16); WHNS (21); WHNS-DT (57); WLOS (13); WLOS-DT (56); WNEG-TV (32); WSPA-DT (53); WSPA-TV (7); WYFF (4); WYFF-DT (59)
Jacksonville, FL	624,220	52	WAWS (30); WAWS-DT (32); WJWB (17); WJWB-DT (34); WJXT (4); WJXT-DT (42); WJXX (25); WJXX-DT (10); WPXC-DT (24); WPXC-TV (21); WTEV-DT (19); WTEV-TV (47); WTLV (12); WTLV-DT (13)
Chattanooga, TN	354,230	86	WDEF-DT (47); WDEF-TV (12); WDSI-DT (40); WDSI-TV (61); WELF-DT (16); WELF-TV (23); WFLI-TV (53); WRCB-DT (13); WRCB-TV (3); WTVC (9); WTVC-DT (35)
Savannah, GA	296,100	97	WGSA (34); WJCL (22); WJCL-DT (23); WSAV-DT (39); WSAV-TV (3); WTGS (28); WTGS-DT (27); WTOG-DT (15); WTOG-TV (11)
Tallahassee, FL-Thomasville, GA	261,250	109	WCTV (6); WCTV-DT (46); WFXU (57); WTLF-DT (24); WTLH (49); WTLH-DT (50); WTWC-DT (2); WTWC-TV (40); WTXL-DT (22); WTXL-TV (27)
Augusta, GA	245,590	115	WAGT (26); WAGT-DT (30); WFXG (54); WFXG-DT (51); WJBF (6); WJBF-DT (42); WRDW-DT (31); WRDW-TV (12)
Macon, GA	229,870	120	WGNM (64); WGNM-DT (45); WGXA (24); WGXA-DT (16); WMAZ-DT (45); WMAZ-TV (13); WMGT-DT (40); WMGT-TV (41); WPGA-DT (32); WPGA-TV (58)
Columbus, GA	205,300	127	WLGA (66); WLGA-DT (31); WLTZ (38); WLTZ-DT (35); WRBL (3); WRBL-DT (15); WTVM (9); WTVM-DT (47); WXTX (54); WXTX-DT (49)
Albany, GA	152,140	147	WALB (10); WALB-DT (17); WFXL (31); WFXL-DT (12); WSST-DT (51); WSST-TV (55); WVAG (44); WVAG-DT (43)
Dothan, AL	98,370	172	WDFX-DT (33); WDFX-TV (34); WDHN (18); WDHN-DT (21); WTVY (4); WTVY-DT (36)

(Continued on next page)

---

**Georgia *Digital* Station Totals as of October 1, 2005**

	VHF	UHF	TOTAL
Commercial Television	2	32	34
Educational Television	4	3	7
	<hr/>	<hr/>	<hr/>
	6	35	41

---

---

**Georgia Analog Station Totals as of October 1, 2005**

	VHF	UHF	TOTAL
Commercial Television	12	24	36
Educational Television	3	8	11
	<hr/>	<hr/>	<hr/>
	15	32	47

---



**WALB**  
**Ch. 10**

**Network Service:** NBC.

**Licensee:** LibCo Inc., 639 Isbell Rd., Suite 390, Reno, NV 89509.

**Studio:** 1709 Stuart Ave., Albany, GA 31707.

**Mailing Address:** Box 3130, Albany, GA 31706-3130.

**Phone:** 229-446-1010. **Fax:** 229-446-4000.

**E-mail:** walb@walb.com

**Web Site:** http://www.walb.com

**Technical Facilities:** Channel No. 10 (192-198 MHz). Authorized power: 275-kw visual, 43.7-kw aural. Antenna: 965-ft above av. terrain, 978-ft. above ground, 1309-ft. above sea level.

Latitude 31° 19' 52.5"  
Longitude 83° 51' 44.2"

**Transmitter:** 2.5-mi. E of Doerun.

**Digital Facilities:** Channel No. 17 (488-494 MHz). Power: 1000-kw max. visual. Antenna: 892-ft above av. terrain, 876-ft. above ground.

Latitude 31° 19' 52"  
Longitude 83° 51' 44"

**FCC Digital File Number:** BPCDT-19991101AHV. Granted: November 02, 2004.

**Note:** Latitude and longitude coordinates shown are based on the North American Datum of 1927 (NAD 27) as currently required by the Mass Media Bureau of the FCC.

**Satellite Earth Stations:** Transmitter Larcen; Harris, 4.7-meter Ku-band; Satcom Technologies, 5-meter Ku-band; Satcom Technologies, 7-meter C-band; Harris, 8-meter Ku-band; Microwave Assoc., Harris receivers.

**SNG Mobile Dish:** Gray/Harris, 3-meter Ku-band.

**News Service:** AP.

**Ownership:** Cosmos Broadcasting Corp. (Group Owner).

**Began Operation:** April 7, 1954. Gray Communications Systems Inc. transfer to Ward L. Quaal, Trustee approved by FCC July 28, 1997. Transfer required by FCC on grant of Gray's purchase of WCTV Tallahassee, FL-Thomasville, GA & WKXT-TV (now WVLT-TV) Knoxville, TN. Swap with Cosmos Broadcasting Corp., which had purchased WEAU-TV Eau Claire, WI from Busse Broadcasting, was approved by FCC July 30, 1998.

**Represented (sales):** Continental Television Sales.

**Represented (legal):** Sidley & Austin.

**Represented (engineering):** Smith & Fisher.

**Personnel:**

**James Wilcox,** General Manager & Program Director.

**Bob Campbell,** General Sales Manager.

**Laura Lovejoy,** Local Sales Manager.

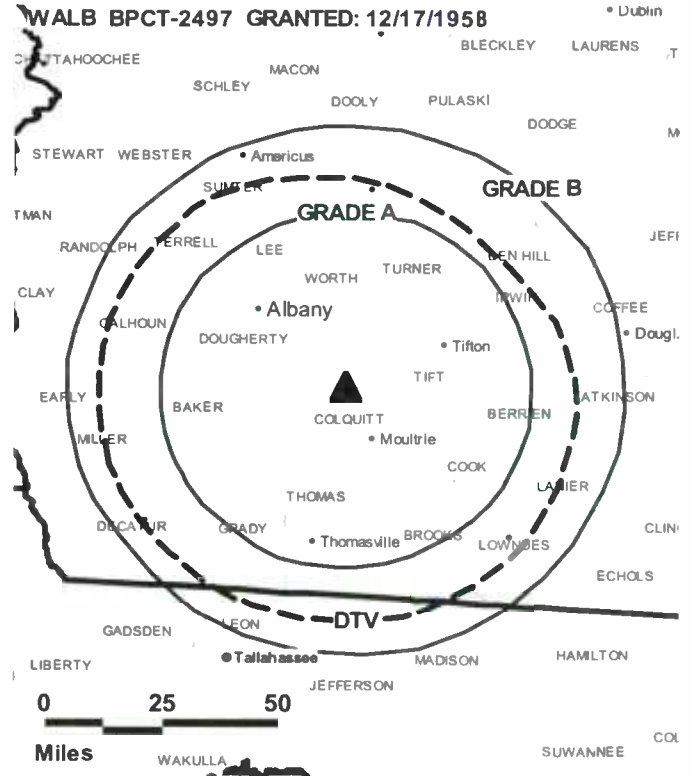
**Rick Williams,** News Director.

**William N. Williams,** Chief Engineer.

**Debbie Summerlin,** Business Manager.

**Don Norman,** Promotion Director.

**WALB BPCT-2497 GRANTED: 12/17/1958**



**William E. Gilbride,** Production Director.

**Linda Wells,** Traffic Manager.

**Highest 30 Sec. Rate:** \$800.

**City of License:** Albany. **Station DMA:** Albany, GA. **Rank:** 147.

Circulation © 2005 Nielsen. Coverage based on Nielsen study.

GrandTotal	Cable TV Households	Non-cable TV Households	Total TV Households
Estimated Station Totals *	189,670	83,600	273,270
Average Weekly Circulation (2005)	130,668	42,495	173,163
Average Daily Circulation (2005)			104,617
Station DMA Total	Cable TV Households	Non-cable TV Households	Total TV Households
Estimated Station Totals *	97,890	48,660	146,550
Average Weekly Circulation (2005)	83,842	30,954	114,796
Average Daily Circulation (2005)			75,803
Other DMA Total	Cable TV Households	Non-cable TV Households	Total TV Households
Estimated Station Totals *	91,780	34,940	126,720
Average Weekly Circulation (2005)	46,826	11,541	58,367
Average Daily Circulation (2005)			28,814

\*Estimated station totals are sums of the Nielsen TV and Cable TV household estimates for each county in which the station registers viewing of more than 5% as per the Nielsen Survey Methods.



**WALB-DT**  
**Ch. 17**

**Network Service:** NBC.

**Licensee:** LibCo Inc., 639 Isbell Rd., Suite 390, Reno, NV 89509.

**Studio:** 1709 Stuart Ave., Albany, GA 31707.

**Mailing Address:** Box 3130, Albany, NY 31706-3130.

**Phone:** 229-446-1010. **Fax:** 229-446-4000.

**E-mail:** walb@walb.com

**Web Site:** http://www.walb.com

**Technical Facilities:** Channel No. 17 (488-494 MHz). Authorized power: 1000-kw max. visual. Antenna: 892-ft above av. terrain, 876-ft. above ground.

Latitude	31°	19'	52"
Longitude	83°	51'	44"

Holds CP for change to 800-kw max. visual, 892-ft above av. terrain, 876-ft. above ground, 1237-ft. above sea level; BMPCDT-20041027AEG.

**Note:** Latitude and longitude coordinates shown are based on the North American Datum of 1927 (NAD 27) as currently required by the Mass Media Bureau of the FCC.

**Ownership:** Cosmos Broadcasting Corp. (Group Owner).

**Began Operation:** Standard Definition. Station operating; no on-air date.

**Represented (sales):** Continental Television Sales.

**Personnel:**

James Wilcox, General Manager & Program Director.

Bob Campbell, General Sales Manager.

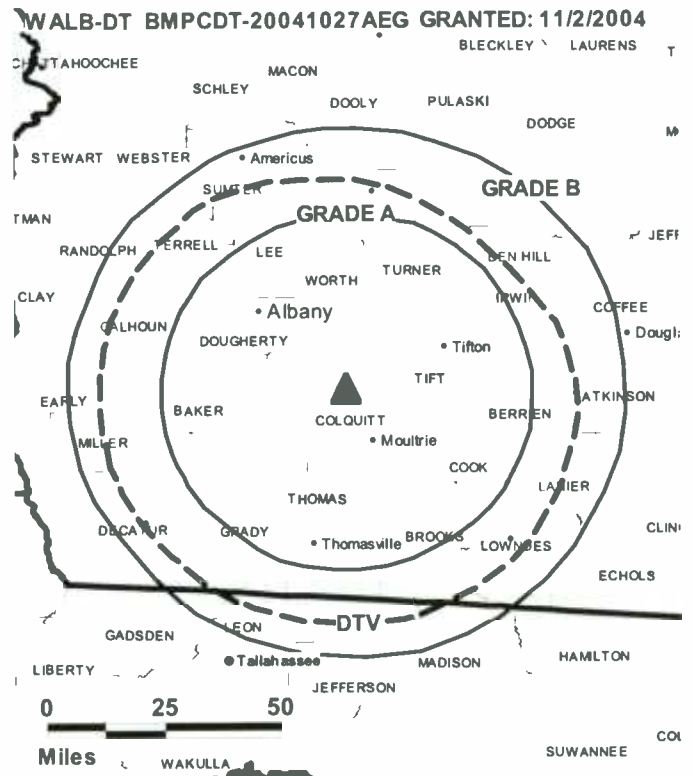
Laura Lovejoy, Local Sales Manager.

Rick Williams, News Director.

William N. Williams, Chief Engineer.

Debbie Summerlin, Business Manager.

Don Norman, Promotion Director.



© 2006 Warren Communications News

William E. Gilbride, Production Director.

Linda Wells, Traffic Manager.

City of License: Albany. Station DMA: Albany, GA. Rank: 147.

Nielsen Data: Not available.

**Georgia — Albany**

**WFXL  
Ch. 31**

**Network Service:** FOX.

**Licensee:** Raycom America License Subsidiary LLC, 201 Monroe St., 20th Floor, RSA Tower, Montgomery, AL 36104.

**Studio:** 1201 Stuart Ave., Albany, GA 31707.

**Mailing Address:** Box 4050, Albany, GA 31706.

**Phone:** 229-435-3100. **Fax:** 229-903-8240.

**E-mail:** dowens@wfxl.com

**Web Site:** http://www.wfxl.com

**Technical Facilities:** Channel No. 31 (572-578 MHz). Authorized power: 1580-kw max. & 1200-kw horizontal visual, 240-kw aural. Antenna: 990-ft above av. terrain, 1000-ft. above ground, 1362-ft. above sea level.

Latitude 31° 19' 52"  
Longitude 83° 51' 43"

**Transmitter:** N of Rte. 270, 2.5-mi. E of Doerun.

**Digital Facilities:** Channel No. 12 (204-210 MHz). Power: 1000-kw max. visual. Antenna: 991-ft above av. terrain, 968-ft. above ground.

Latitude 31° 19' 52"  
Longitude 83° 51' 43"

**FCC Digital File Number:** BPCDT-20000427ABX. Granted: February 09, 2001.

**Note:** Latitude and longitude coordinates shown are based on the North American Datum of 1927 (NAD 27) as currently required by the Mass Media Bureau of the FCC.

**Satellite Earth Stations:** Transmitter RCA; Hercules, 4-meter C-band; Vertex, 4.5-meter; RCA, 4.5-meter Ku-band; Microdyne, 7-meter; Uniden, M/A-Corn receivers.

**News Services:** Fox NewsEdge, AP.

**Ownership:** Raycom Media Inc. (Group Owner).

**Began Operation:** February 14, 1982. Sale to Michael H. Male, et al., by Gordon Communications Co. approved by FCC October 7, 1987. Transfer of control to T. S. Brumlik approved by FCC June 20th, 1988. Transfer of control to James C. Orr, Trustee, from T. S. Brumlik approved by FCC 1992. Transfer of control to Manuel Cantu approved by FCC February 10, 1993 (Television Digest, Vol. 31:31), but not consummated. Assignment of license to Walter Kelley, Trustee, approved by FCC September 22, 1993. Sale to SGA Associates Inc. approved by FCC April 22, 1994. Sale to Clarion Broadcasting Corp. by SGA Associates Inc. approved by FCC February 9, 1996. Sale to Wicks Broadcast Group LP from Clarion Broadcasting Corp. approved by FCC June 11, 1998. Sale to Waitt Broadcasting Inc. by Wicks Broadcast Group LP approved by FCC March 15, 1999. Sale to present owner by Waitt Broadcasting Inc. approved by FCC October 14, 2003.

**Represented (sales):** Millennium Sales & Marketing.

**Represented (legal):** Covington & Burling.

**Personnel:**

Jenny Collins, General Manager.

Pat Coffman, Programming Director & Operations Manager.

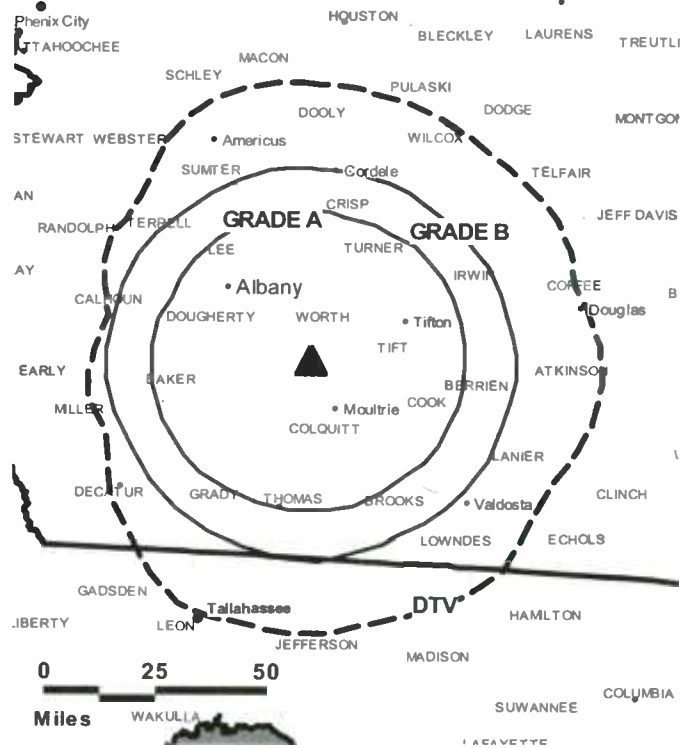
Teri Underwood, General Sales Manager.

Ken Clubb, Chief Engineer.

Deborah Owens, Station Manager.

Robert Smith, Promotions Director.

**WFXL BMPCT-19800207KH GRANTED: 1/8/1981**



Kevin McLeod, Production Manager.

Brandi Hattaway, Traffic Manager.

**Highest 30 Sec. Rate:** \$1000.

**City of License:** Albany. **Station DMA:** Albany, GA. **Rank:** 147.

Circulation © 2005 Nielsen. Coverage based on Nielsen study.

GrandTotal	Cable TV Households	Non-cable TV Households	Total TV Households
Estimated Station Totals *	104,880	57,120	162,000
Average Weekly Circulation (2005)	57,208	16,490	73,698
Average Daily Circulation (2005)			27,801
Station DMA Total	Cable TV Households	Non-cable TV Households	Total TV Households
Estimated Station Totals *	97,890	41,290	139,180
Average Weekly Circulation (2005)	54,436	14,529	68,965
Average Daily Circulation (2005)			26,897
Other DMA Total	Cable TV Households	Non-cable TV Households	Total TV Households
Estimated Station Totals *	6,990	15,830	22,820
Average Weekly Circulation (2005)	2,772	1,961	4,733
Average Daily Circulation (2005)			904

\*Estimated station totals are sums of the Nielsen TV and Cable TV household estimates for each county in which the station registers viewing of more than 5% as per the Nielsen Survey Methods.

**WFXL-DT**  
**Ch. 12**

**Network Service:** FOX.

**Grantee:** Raycom America License Subsidiary LLC, 201 Monroe St., 20th Floor, RSA Tower, Montgomery, AL 36104.

**Studio:** 1201 Stuart Ave., Albany, GA 31707.

**Mailing Address:** Box 4050, Albany, GA 31706.

**Phone:** 229-435-3100. **Fax:** 229-903-8240.

**E-mail:** dowens@wfxl.com

**Web Site:** http://www.wfxl.com

**Technical Facilities:** Channel No. 12 (204-210 MHz). Authorized power: 1000-kw max. visual. Antenna: 991-ft above av. terrain, 968-ft. above ground.

Latitude	31°	19'	52"
Longitude	83°	51'	43"

**Note:** Latitude and longitude coordinates shown are based on the North American Datum of 1927 (NAD 27) as currently required by the Mass Media Bureau of the FCC.

**Ownership:** Raycom Media Inc. (Group Owner).

**Began Operation:** Station operating under Special Temporary Authority at 0.177-kw max. visual; no on-air date

**Represented (legal):** Covington & Burling.

**Represented (sales):** MMT Sales.

**Personnel:**

Jenny Collins, General Manager.

Pat Coffman, Program Director & Operations Manager.

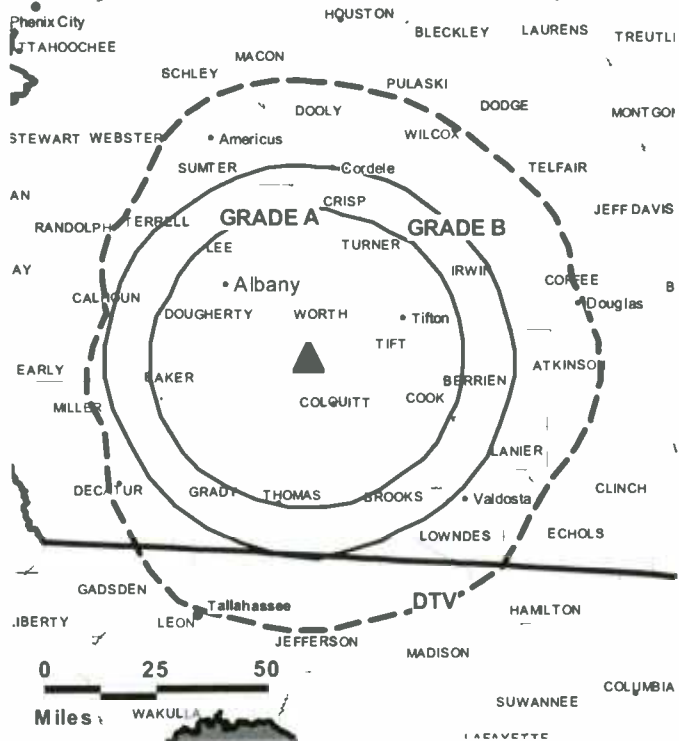
Teri Underwood, General Sales Manager.

Ken Clubb, Chief Engineer.

Deborah Owens, Station Manager.

Robert Smith, Promotion Director.

**WFXL-DT BPCDT-20000427ABX GRANTED: 2/9/2001**



© 2006 Warren Communications News

Kevin McLeod, Production Manager.

Brandi Hattaway, Traffic Manager.

City of License: Albany. Station DMA: Albany, GA. Rank: 147.

Nielsen Data: Not available.

**WUVG-DT**  
**Ch. 48**

**Network Service:** UNV.

**Grantee:** Univision Partnership of Atlanta, 1999 Avenue of the Stars, Suite 3050, Los Angeles, CA 90067.

**Studio:** 3350 Peachtree Rd. NW, Suite 1250, Atlanta, GA 30326.

**Mailing Address:** 3350 Peachtree Rd. NW, Suite 1250, Atlanta, GA 30326.

**Phone:** 404-926-2300. **Fax:** 404-926-2320.

**E-mail:** sklosik@univision.net

**Web Site:** <http://www.univision.net>

**Technical Facilities:** Channel No. 48 (674-680 MHz). Authorized power: 1000-kw max. visual. Antenna: 1018-ft above av. terrain, 1090-ft. above ground.

Latitude	33°	48'	26"
Longitude	84°	20'	23"

**Note:** Latitude and longitude coordinates shown are based on the North American Datum of 1927 (NAD 27) as currently required by the Mass Media Bureau of the FCC.

**Ownership:** Univision Communications Inc. (Group Owner).

**Began Operation:** Station operating; no on-air date

**Represented (legal):** Shaw Pittman.

**Personnel:**

**Tammy Heinen, General Manager.**

**Genny Lovelace, General Sales Manager.**

**Josh Melnick, Local Sales Manager.**

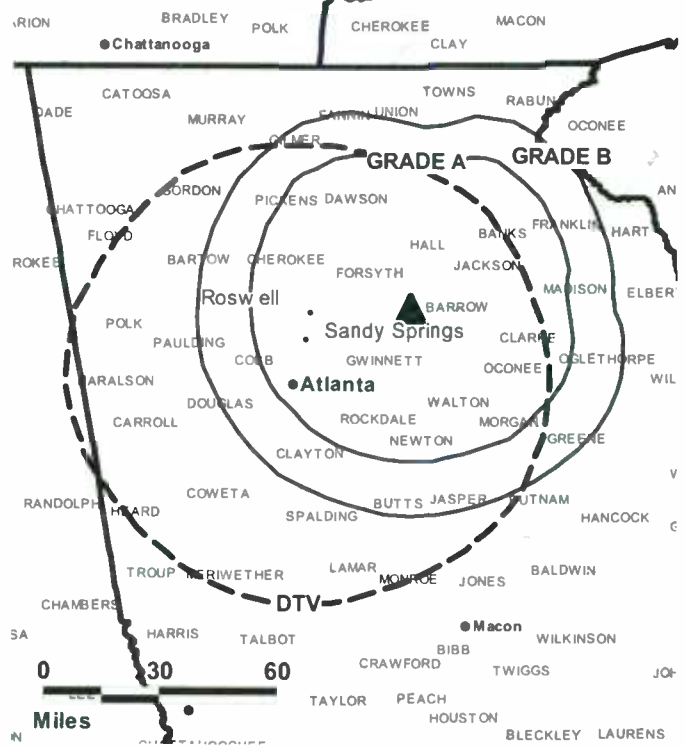
**Jose Villafine, National Sales Manager.**

**Jeff Lamb, Chief Engineer.**

**Terry Cooper, Business Manager.**

**Rosalind Luna, Production & Creative Services Director.**

**WUVG-DT BMPCDT-20020118AAD GRANTED: 4/12/2002**



© 2006 Warren Communications News

**Dora Penn, Traffic Manager.**

**City of License:** Athens. **Station DMA:** Atlanta, GA. **Rank:** 9.

**Nielsen Data:** Not available.

**WUVG-TV**  
**Ch. 34**

**Network Service:** UNV.

**Licensee:** Univision Partnership of Atlanta, 1999 Avenue of the Stars, Suite 3050, Los Angeles, CA 90067.

**Studio:** 3350 Peachtree Rd. NW, Ste. 1250, Atlanta, GA 30326.

**Mailing Address:** 3350 Peachtree Rd. NW, Suite 1250, Atlanta, GA 30326.

**Phone:** 404-926-2300. **Fax:** 404-926-2320.

**E-mail:** gplovelace@univision.net

**Web Site:** http://www.univision.net

**Technical Facilities:** Channel No. 34 (590-596 MHz). Authorized power: 5000-kw max. visual. Antenna: 1443-ft above av. terrain, 1617-ft. above ground, 2477-ft. above sea level.

Latitude 34° 07' 32"  
Longitude 83° 51' 31"

**Transmitter:** to WFOX(FM) tower, 3.5-mi. SSW of Chestnut Mountain.

**Digital Facilities:** Channel No. 48 (674-680 MHz). Power: 1000-kw max. visual. Antenna: 1018-ft above av. terrain, 1090-ft. above ground.

Latitude 33° 48' 26"  
Longitude 84° 20' 23"

**Note:** Latitude and longitude coordinates shown are based on the North American Datum of 1927 (NAD 27) as currently required by the Mass Media Bureau of the FCC.

**Satellite Earth Stations:** Transmitter Comark; Pinzone, 3-meter Ku-band; Pinzone, 5-meter C-band; Comtech receivers.

**Ownership:** Univision Communications Inc. (Group Owner).

**Began Operation:** April 18, 1989. Sale to Whitehead Media Inc. by NGM Television Partners Ltd. approved by FCC February 13, 1996. Sale to USA Broadcasting Inc. by Whitehead Media approved by FCC May 14, 1998 (Television Digest, Vol. 38:11). Transfer of control to present owner by USA Broadcasting Inc. approved by FCC May 21, 2001.

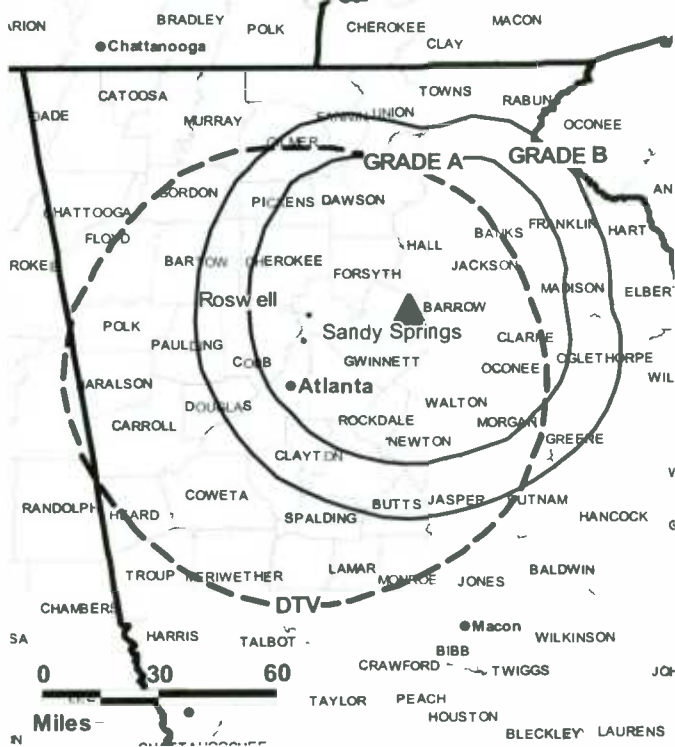
**Represented (legal):** Shaw Pittman.

**Represented (engineering):** Lawrence Behr Associates Inc.

**Personnel:**

- Tammy Heinen, General Manager.
- Genny Lovelace, General Sales Manager.
- Josh Melnick, Local Sales Manager.
- Jose Villafine, National Sales Manager.
- Louis Arias, News Director.
- Jeff Lamb, Chief Engineer.
- Terry Cooper, Business Manager.

**WUVG-TV BPCT-19951025KP GRANTED: 12/11/1995**



© 2006 Warren Communications News

Rosalind Luna, Production & Creative Director.

Dora Penn, Traffic Manager.

Highest 30 Sec. Rate: \$125.

City of License: Atlanta. Station DMA: Atlanta, GA. Rank: 9.

Circulation © 2005 Nielsen. Coverage based on Nielsen study.

GrandTotal	Cable TV Households	Non-cable TV Households	Total TV Households
Estimated Station Totals *	46,840	75,760	122,600
Average Weekly Circulation (2005)	3,196	4,658	7,854
Average Daily Circulation (2005)			4,167

Station DMA Total	Cable TV Households	Non-cable TV Households	Total TV Households
Estimated Station Totals *	46,840	75,760	122,600
Average Weekly Circulation (2005)	3,196	4,658	7,854
Average Daily Circulation (2005)			4,167

\*Estimated station totals are sums of the Nielsen TV and Cable TV household estimates for each county in which the station registers viewing of more than 5% as per the Nielsen Survey Methods.

**WAGA**  
**Ch. 5**

**Network Service:** FOX.

**Licensee:** WAGA License Inc., 1551 Briarcliff Rd. NE, Atlanta, GA 30306.

**Studio:** 1551 Briarcliff Rd. NE, Atlanta, GA 30306.

**Mailing Address:** 1551 Briarcliff Rd. NE, Atlanta, GA 30306.

**Phone:** 404-875-5555. **Fax:** 404-898-0238.

**E-mail:** ericlongley@foxtv.com

**Web Site:** http://www.fox5atlanta.com

**Technical Facilities:** Channel No. 5 (76-82 MHz). Authorized power: 100-kw visual, 10-kw aural. Antenna: 1076-ft above av. terrain, 1099-ft. above ground, 2005-ft. above sea level.

Latitude 33° 47' 51"  
Longitude 84° 20' 02"

**Transmitter:** 1551 Briarcliff Rd. NE.

**Digital Facilities:** Channel No. 27 (548-554 MHz). Power: 1000-kw max. visual. Antenna: 1089-ft above av. terrain, 1122-ft. above ground, 2028-ft. above sea level.

Latitude 33° 47' 51"  
Longitude 84° 20' 02"

**FCC Digital File Number:** BPCDT-980414KE. Granted: April 26, 2002.

**Note:** Latitude and longitude coordinates shown are based on the North American Datum of 1927 (NAD 27) as currently required by the Mass Media Bureau of the FCC.

**Multichannel TV Sound:** Stereo and separate audio program.

**Satellite Earth Stations:** Transmitter Larcen; Scientific-Atlanta, 5-meter C-band; Scientific-Atlanta, 5.5-meter Ku-band; Satcom Technologies, 7.5-meter C-band; Scientific-Atlanta receivers.

**News Service:** AP.

**Ownership:** Fox Television Stations Inc. (Group Owner).

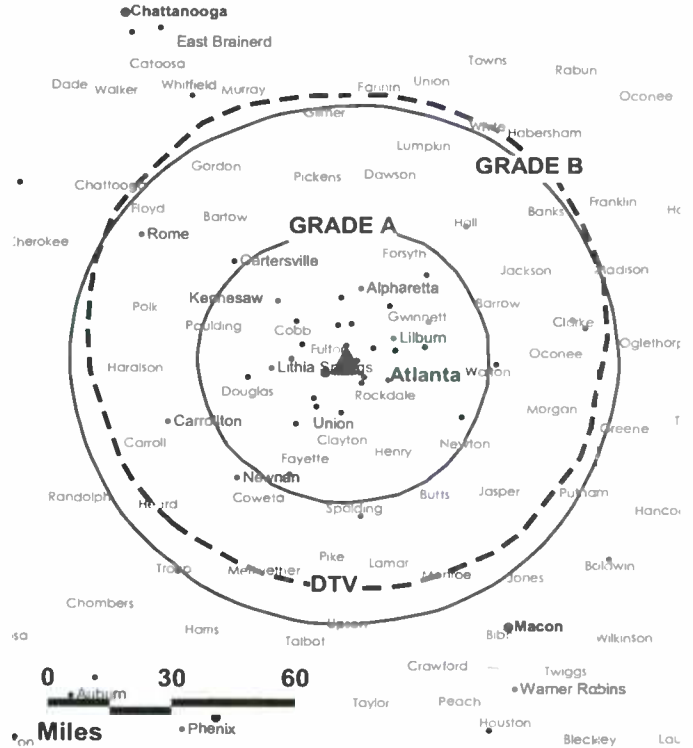
**Began Operation:** March 8, 1949. Sale to Gillett Communications by SCI Holdings Inc. approved by FCC August 20, 1987. Transfer to Trustee approved by FCC September 1, 1992. Transfer of control to New World Communications approved by FCC April 23, 1993. Transfer of control to present owner approved by FCC November 7, 1996.

**Represented (sales):** Fox Television Sales.

**Personnel:**

- Gene McHugh, President & General Manager.
- Neil Mazur, Vice President, Broadcast Engineering & Operations.
- Santiago Perez, General Sales Manager.
- Paul Antoci, Local Sales Manager.
- Eric Longley, National Sales Manger.
- Budd McEntee, Vice President & News Director.
- Dave Budwash, Chief Engineer.
- Michael Holmes, Vice President, Finance.
- Kathy Soifer, Vice President, Programming & Promotions.

**WAGA BPCT-19991005ABB GRANTED: 7/12/00**



Lisa Lukas, Promotion Manager.

Linda Torrence, Community Affairs Director.

**Rates:** On request.

**City of License:** Atlanta. **Station DMA:** Atlanta, GA. **Rank:** 9.

Circulation © 2005 Nielsen. Coverage based on Nielsen study.

GrandTotal	Cable TV Households	Non-cable TV Households	Total TV Households
Estimated Station Totals *	1,441,840	658,890	2,100,730
Average Weekly Circulation (2005)	933,060	359,854	1,292,914
Average Daily Circulation (2005)			539,223
Station DMA Total	Cable TV Households	Non-cable TV Households	Total TV Households
Estimated Station Totals *	1,362,070	543,920	1,905,990
Average Weekly Circulation (2005)	906,479	345,309	1,251,788
Average Daily Circulation (2005)			524,608
Other DMA Total	Cable TV Households	Non-cable TV Households	Total TV Households
Estimated Station Totals *	79,770	114,970	194,740
Average Weekly Circulation (2005)	26,581	14,545	41,126
Average Daily Circulation (2005)			14,615

\*Estimated station totals are sums of the Nielsen TV and Cable TV household estimates for each county in which the station registers viewing of more than 5% as per the Nielsen Survey Methods.



**WAGA-DT**  
**Ch. 27**

**Network Service:** FOX.

**Licensee:** WAGA-TV License Inc., 1551 Briarcliff Rd. NE, Atlanta, GA 61602.

**Studio:** 1551 Briarcliff Rd. NE, Atlanta, GA 30306.

**Mailing Address:** 1551 Briarcliff Rd. NE, Atlanta, GA 30306.

**Phone:** 404-875-5555. **Fax:** 404-898-0238.

**E-mail:** ericlongley@foxtv.com

**Web Site:** <http://www.fox5atlanta.com>

**Technical Facilities:** Channel No. 27 (548-554 MHz). Authorized power: 1000-kw max. visual. Antenna: 1089-ft above av. terrain, 1122-ft. above ground, 2028-ft. above sea level.

Latitude	33°	47'	51"
Longitude	84°	20'	02"

**Transmitter:** 1551 Briarcliff Rd. NE.

**Note:** Latitude and longitude coordinates shown are based on the North American Datum of 1927 (NAD 27) as currently required by the Mass Media Bureau of the FCC.

**Multichannel TV Sound:** Stereo and separate audio program.

**News Service:** Fox NewsEdge.

**Ownership:** Fox Television Stations Inc. (Group Owner).

**Began Operation:** May 1, 2000. High Definition.

**Represented (sales):** Fox Television Sales.

**Personnel:**

**Gene McHugh,** President & General Manager.

**Neil Mazur,** Vice President, Broadcast Engineering & Operations.

**Santiago Perez,** General Sales Manager.

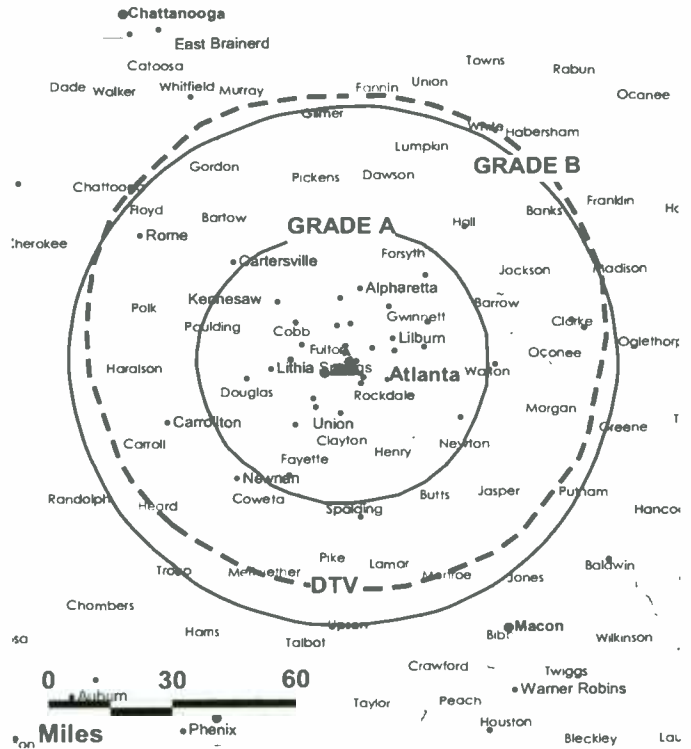
**Paul Antoci,** Local Sales Manager.

**Eric Longley,** National Sales Manager.

**Budd McEntee,** Vice President & News Director.

**Dave Budwash,** Chief Engineer.

**WAGA-DT BPCDT-980414KE GRANTED: 10/26/2000**



© 2006 Warren Communications News

**Michael Holmes,** Vice President, Finance.

**Kathy Soifer,** Vice President, Promotion & Program Director.

**Lisa Lukas,** Promotion Manager.

**Linda Torrence,** Community Affairs Director.

**Rates:** On request.

**City of License:** Atlanta. **Station DMA:** Atlanta, GA. **Rank:** 9.

**Nielsen Data:** Not available.

**WATL**  
**Ch. 36**

**Network Service:** WBN.

**Licensee:** Qwest Broadcasting LLC, One Monroe Place, Atlanta, GA 30324.

**Studio:** One Monroe Place, Atlanta, GA 30324.

**Mailing Address:** One Monroe Place, Atlanta, GA 30324.

**Phone:** 404-881-3600. **Fax:** 404-881-3749.

**E-mail:** dmajersky@wb36.com

**Web Site:** http://www.wb36.com

**Technical Facilities:** Channel No. 36 (602-608 MHz). Authorized power: 2690-kw max. visual. Antenna: 1027-ft above av. terrain, 1090-ft. above ground, 1957-ft. above sea level.

Latitude 33° 48' 26"  
Longitude 84° 20' 22"

**Digital Facilities:** Channel No. 25 (536-542 MHz). Power: 500-kw max. visual. Antenna: 1089-ft above av. terrain, 1151-ft. above ground.

Latitude 33° 48' 26"  
Longitude 84° 20' 22"

**FCC Digital File Number:** BMPCDT-19991008ABB. Granted: June 01, 2001.

**Note:** Latitude and longitude coordinates shown are based on the North American Datum of 1927 (NAD 27) as currently required by the Mass Media Bureau of the FCC.

**Satellite Earth Stations:** Transmitter RCA; Satcom Technologies, 5.5-meter Ku-band; Satcom Technologies, 7-meter C-band.

**Ownership:** Tribune Broadcasting Co. (Group Owner).

**Began Operation:** October 13, 1954. Left air May 31, 1955. Resumed operation under ownership of U.S. Communications August 16, 1969; left air March 30, 1971. Sale to D. R. Jones, et al., approved by FCC July 14, 1974. Resumed operation July 5, 1976. Sale to Outlet Co. approved by FCC October 13, 1982. Sale to Rockefeller Group approved by FCC September 6, 1984 (Television Digest, Vol. 24:28; 25:1). Sale to Outlet Communications by Rockefeller Group approved by FCC April 29, 1986. Sale to Chase Communications Inc. by Outlet Communications approved by FCC January 30, 1990 (Vol. 29:33, 30:13). Sale to Renaissance Communications by Chase Communications approved by FCC January 11, 1993. Sale to Fox Television Stations by Renaissance Communications approved by FCC April 21, 1993 (Vol. 33:6). Sale to Qwest Broadcasting by Fox Television Stations approved by FCC December 13, 1995 (Vol. 34:47, 35:51). Sale to Tribune Broadcasting Co. by Qwest Broadcasting approved by FCC January 12, 2000 (Vol. 39:46; 40:7).

**Represented (sales):** TeleRep Inc.

**Personnel:**

Steve Carver, General Manager.

Ben Oldham, General Sales Manager.

Jack Walsh, Local Sales Manager.

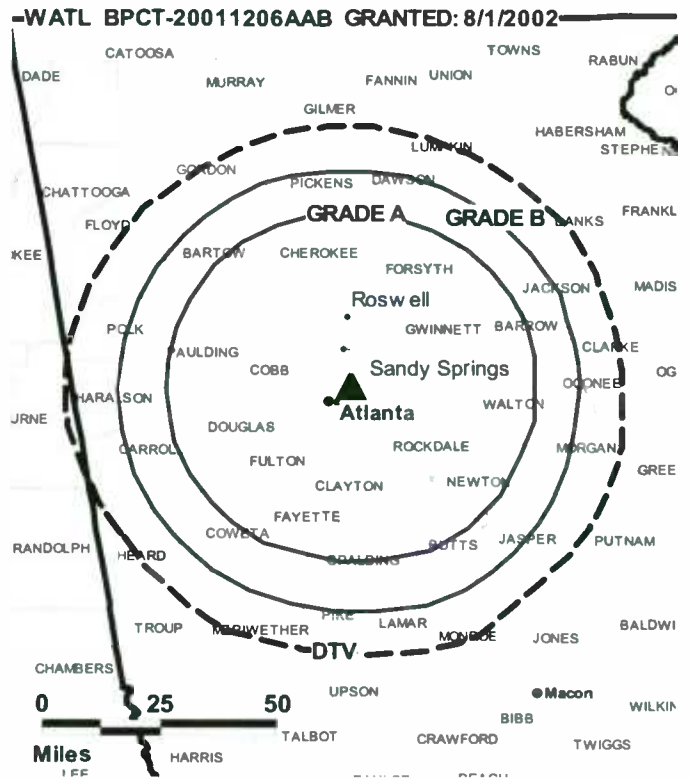
John McTaggart, Local Sales Manager.

Bill Van Duynhoven, Chief Engineer.

David Majersky, Business Manager.

Kath Quinn, Corporate Program Director.

Mark Drury, Marketing & Creative Services Director.



Sue Kernan, Traffic Director.

**Highest 30 Sec. Rate:** \$10,000.

**City of License:** Atlanta. **Station DMA:** Atlanta, GA. **Rank:** 9.

Circulation © 2005 Nielsen. Coverage based on Nielsen study.

GrandTotal	Cable TV Households	Non-cable TV Households	Total TV Households
Estimated Station Totals *	1,372,370	552,240	1,924,610
Average Weekly Circulation (2005)	472,824	186,789	659,613
Average Daily Circulation (2005)			195,412
Station DMA Total	Cable TV Households	Non-cable TV Households	Total TV Households
Estimated Station Totals *	1,354,790	539,090	1,893,880
Average Weekly Circulation (2005)	467,924	185,461	653,385
Average Daily Circulation (2005)			194,085
Other DMA Total	Cable TV Households	Non-cable TV Households	Total TV Households
Estimated Station Totals *	17,580	13,150	30,730
Average Weekly Circulation (2005)	4,900	1,328	6,228
Average Daily Circulation (2005)			1,327

\*Estimated station totals are sums of the Nielsen TV and Cable TV household estimates for each county in which the station registers viewing of more than 5% as per the Nielsen Survey Methods.

**WATL-DT**  
**Ch. 25**

**Network Service:** WBN.

**Licensee:** Qwest Broadcasting LLC, One Monroe Place, Atlanta, GA 30324.

**Studio:** One Monroe Place, Atlanta, GA 30324.

**Mailing Address:** One Monroe Place, Atlanta, GA 30324.

**Phone:** 404-881-3600. **Fax:** 404-881-3749.

**E-mail:** dmajersky@wb36.com

**Web Site:** http://www.wb36.com

**Technical Facilities:** Channel No. 25 (536-542 MHz). Authorized power: 500-kw max. visual. Antenna: 1089-ft above av. terrain, 1151-ft. above ground.

Latitude	33°	48'	26"
Longitude	84°	20'	22"

**Transmitter:** 1800 Briarcliff Rd. NE.

**Note:** Latitude and longitude coordinates shown are based on the North American Datum of 1927 (NAD 27) as currently required by the Mass Media Bureau of the FCC.

**Ownership:** Tribune Broadcasting Co. (Group Owner).

**Began Operation:** July 8, 2002. High Definition.

**Represented (sales):** TeleRep Inc.

**Represented (legal):** Sidley & Austin.

**Represented (engineering):** du Treil, Lundin & Rackley.

**Personnel:**

**Steve Carver,** General Manager.

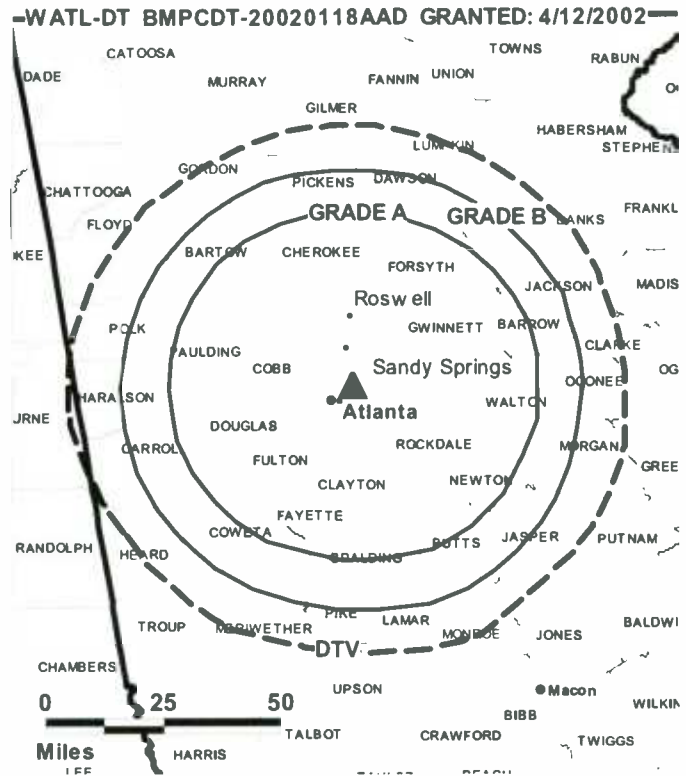
**Ben Oldham,** General Sales Manager.

**Jack Walsh,** Local Sales Manager.

**John McTaggart,** Local Sales Manager.

**Bill Van Duynhoven,** Chief Engineer.

**David Majersky,** Business Manager.



© 2006 Warren Communications News

**Kath Quinn,** Program Director.

**Mark Drury,** Marketing & Creative Services Director.

**Sue Kernan,** Traffic Manager.

**City of License:** Atlanta. **Station DMA:** Atlanta, GA. **Rank:** 9.

**Nielsen Data:** Not available.

**WGCL-DT**  
Ch. 19

**Network Service:** CBS.

**Licensee:** Meredith Corp., 1716 Locust St., Des Moines, IA 50309.

**Studio:** 425 14th St. NW, Atlanta, GA 30318.

**Mailing Address:** Box 93524, Atlanta, GA 30377.

**Phone:** 404-253-2788; 404-325-4646. **Fax:** 404-327-3003.

**E-mail:** wgcltvprogramming@wgcltv.com

**Web Site:** http://www.wgcltv.com

**Technical Facilities:** Channel No. 19 (500-506 MHz). Authorized power: 49-kw max. visual. Antenna: 1079-ft above av. terrain, 1142-ft. above ground, 2018-ft. above sea level.

Latitude	33°	48'	27"
Longitude	84°	20'	26"

Holds CP for change to 1000-kw max. visual, 1079-ft above av. terrain, 1152-ft. above ground, 2019-ft. above sea level; lat. 33° 48' 26", long. 84° 20' 22", BPCDT-20040220ACX.

**Transmitter:** 1800 Briarcliff Rd. NE.

**Note:** Latitude and longitude coordinates shown are based on the North American Datum of 1927 (NAD 27) as currently required by the Mass Media Bureau of the FCC.

**Ownership:** Meredith Corp. (Group Owner).

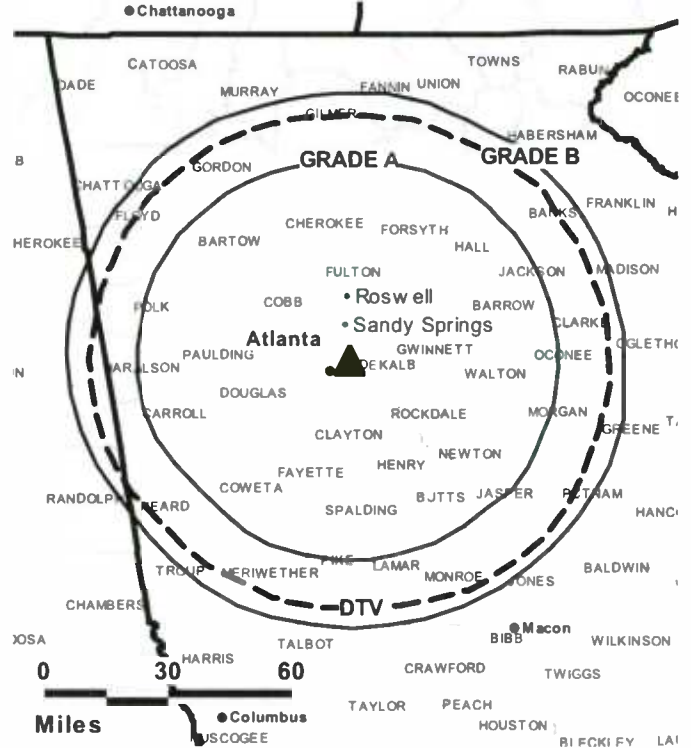
**Began Operation:** November 18, 1998. High Definition.

**Represented (engineering):** du Treil, Lundin & Rackley Inc.

**Personnel:**

- Andy Alford, General Manager.
- Craig Nichols, Operations Director.
- Joanna Hemleb, General Sales Manager.
- Greta Richards, Local Sales Manager.
- Nadra Scott, Local Sales Manager.
- Kathy Commella, Local Sales Manager.
- Rick Erbach, News Director.
- Steve Flanagan, Director Of Engineering.
- Lillian Ryan, Business Manager.

**WGCL-DT BPCDT-20040220ACX GRANTED: 10/20/2004**



**Beverly Pigg**, Programming Supervisor.

**Paul Scerno**, Promotion Director.

**Jerilyn Jaskowiak**, Production Manager.

**Jason Brown**, Research Director.

**Paul Shereno**, Creative Services Director.

**Eileen Beam**, Traffic Manager.

**Rates:** On request.

**City of License:** Atlanta. **Station DMA:** Atlanta, GA. **Rank:** 9.

**Nielsen Data:** Not available.

**WGCL-TV**  
**Ch. 46**

**Network Service:** CBS.

**Licensee:** Meredith Corp., 1716 Locust St., Des Moines, IA 50309.

**Studio:** 425 14th St. NW, Atlanta, GA 30318.

**Mailing Address:** 425 14th St. NW, Atlanta, GA 30318.

**Phone:** 404-253-2788; 404-325-4646. **Fax:** 404-327-3003.

**E-mail:** wgcltvprogramming@wgcltv.com

**Web Site:** http://www.cbs46.com

**Technical Facilities:** Channel No. 46 (662-668 MHz). Authorized power: 2333-kw max. & 1762-kw horizontal visual, 233-kw & 176-kw horizontal aural. Antenna: 1088-ft above av. terrain, 1174-ft. above ground, 2049-ft. above sea level.

Latitude 33° 48' 27"  
Longitude 84° 20' 26"

**Transmitter:** Briarcliff Rd. & Shepherd Lane.

**Digital Facilities:** Channel No. 19 (500-506 MHz). Power: 49-kw max. visual. Antenna: 1079-ft above av. terrain, 1142-ft. above ground, 2018-ft. above sea level.

Latitude 33° 48' 27"  
Longitude 84° 20' 26"

**FCC Digital File Number:** BPCDT-980406KF. Granted: October 20, 2004.

**Note:** Latitude and longitude coordinates shown are based on the North American Datum of 1927 (NAD 27) as currently required by the Mass Media Bureau of the FCC.

**Multichannel TV Sound:** Stereo only.

**Satellite Earth Stations:** Transmitter Harris; Comtech, 3.8-meter Ku-band; Comtech, 5-meter C-band; Scientific-Atlanta, 10-meter C-band; Standard Communications receivers.

**News Services:** CNN Newsource, CBS Newspath, AP.

**Ownership:** Meredith Corp. (Group Owner).

**Began Operation:** June 6, 1971. Sale to Tribune Broadcasting Co. by CBN Continental Broadcasting/Network Inc. approved by FCC December 1, 1983 (Television Digest, Vol. 23:31). Tribune swapped station for KCPQ(TV) Tacoma-Seattle, after Meredith Broadcasting acquired it from Kelly Broadcasting (Vol. 38:25). FCC approved deal February 22, 1999.

**Represented (legal):** Dow, Lohnes & Albertson.

**Personnel:**

**Andy Alford**, General Manager.

**Craig Nichols**, Operations Director.

**Joanna Hemleb**, General Sales Manager.

**Kathy Commella**, Local Sales Manager.

**Greta Richards**, Local Sales Manager.

**Nadra Scott**, Local Sales Manager.

**Rick Erbach**, News Director.

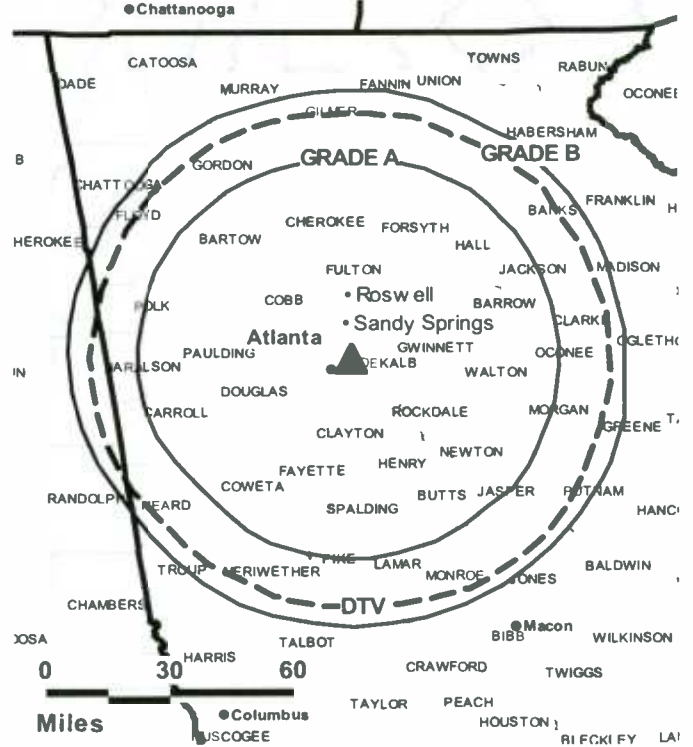
**Steve Flanagan**, Engineering Director.

**Lillian Ryan**, Business Manager.

**Beverly Pigg**, Programming Supervisor.

**Paul Scerno**, Promotion Director.

**WGCL-TV BPCT-4857 GRANTED: 7/29/1975**



© 2006 Warren Communications News

**Jerilyn Jaskowiak**, Production Manager.

**Jason Brown**, Research Director.

**Eileen Beam**, Traffic Manager.

**Rates:** On request.

**City of License:** Atlanta. **Station DMA:** Atlanta, GA. **Rank:** 9.

Circulation © 2005 Nielsen. Coverage based on Nielsen study.

GrandTotal	Cable TV Households	Non-cable TV Households	Total TV Households
Estimated Station Totals *	1,498,330	657,810	2,156,140
Average Weekly Circulation (2005)	808,479	294,082	1,102,561
Average Daily Circulation (2005)			427,825
Station DMA Total	Cable TV Households	Non-cable TV Households	Total TV Households
Estimated Station Totals *	1,362,070	543,920	1,905,990
Average Weekly Circulation (2005)	796,242	283,109	1,079,351
Average Daily Circulation (2005)			421,991
Other DMA Total	Cable TV Households	Non-cable TV Households	Total TV Households
Estimated Station Totals *	136,260	113,890	250,150
Average Weekly Circulation (2005)	12,237	10,973	23,210
Average Daily Circulation (2005)			5,834

\*Estimated station totals are sums of the Nielsen TV and Cable TV household estimates for each county in which the station registers viewing of more than 5% as per the Nielsen Survey Methods.

**WSB-DT**

**Ch. 39**

**Network Service:** ABC.

**Licensee:** WSB-TV Holdings Inc., 3993 Howard Hughes Pkwy., Suite 250, Las Vegas, NV 89109.

**Studio:** 1601 W. Peachtree St. NE, Atlanta, GA 30309-2663.

**Mailing Address:** 1601 W. Peachtree St. NE, Atlanta, GA 30309-2663.

**Phone:** 404-897-7000. **Fax:** 404-897-7370.

**E-mail:** talk2us@wsbtv.com

**Web Site:** http://www.wsbtv.com

**Technical Facilities:** Channel No. 39 (320-626 MHz). Authorized power: 1000-kw max. visual, aural. Antenna: 988-ft above av. terrain, 940-ft. above ground, 1913-ft. above sea level.

Latitude	33°	45'	51"
Longitude	84°	21'	42"

**Note:** Latitude and longitude coordinates shown are based on the North American Datum of 1927 (NAD 27) as currently required by the Mass Media Bureau of the FCC.

**Ownership:** Cox Enterprises Inc. (Group Owner).

**Began Operation:** November 1, 1999. Standard Definition.

**Represented (sales):** TeleRep Inc.

**Represented (legal):** Dow, Lohnes & Albertson PLLC.

**Represented (engineering):** Denny & Associates PC.

**Personnel:**

**Gregory J. Stone**, Vice President & General Manager.

**David M. Lamothe**, Broadcast Operations Director.

**Jane Williams**, Sales Manager.

**Deborah Denechaud**, Local Sales Manager.

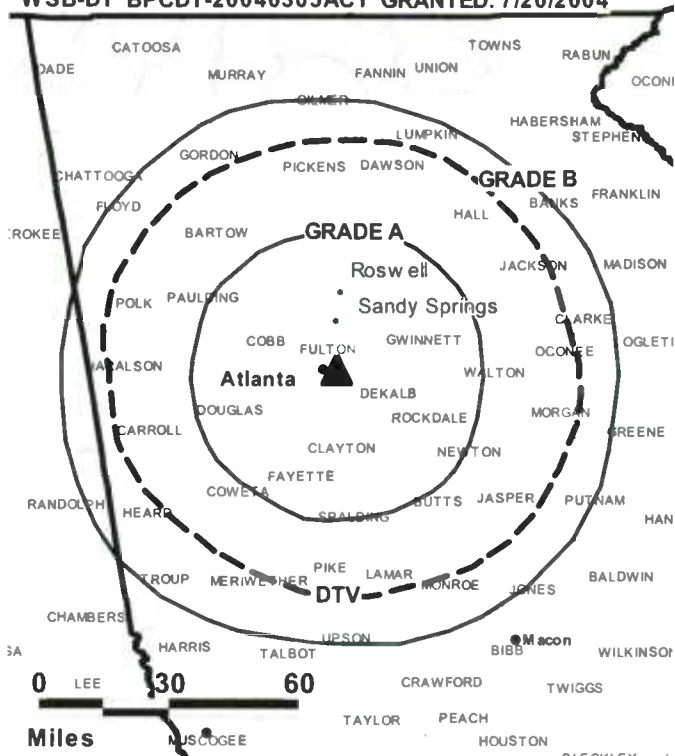
**Michele Perloe**, National Sales Director, East.

**John Friedmann**, National Sales Director, West.

**Jennifer Rigby**, News Director.

**Gene Faulkner**, Chief Engineer.

**WSB-DT BPCDT-20040305ACY GRANTED: 7/20/2004**



© 2006 Warren Communications News

**Marshall Norwood**, Controller.

**Art Roger**, Program Director.

**Eric Bruce**, Research & Marketing Director.

**Steve Riley**, Creative Services Director.

**Debbie Bassett**, Traffic Manager.

**Rates:** On request.

**City of License:** Atlanta. **Station DMA:** Atlanta, GA. **Rank:** 9.

**Nielsen Data:** Not available.



**WSB-TV**  
**Ch. 2**

**Network Service:** ABC.

**Licensee:** WSB-TV Holdings Inc., 3993 Howard Hughes Pkwy., Suite 250, Las Vegas, NV 89109.

**Studio:** 1601 W. Peachtree St. NE, Atlanta, GA 30309-2663.

**Mailing Address:** 1601 W. Peachtree St. NE, Atlanta, GA 30309-2663.

**Phone:** 404-897-7000. **Fax:** 404-897-7370.

**E-mail:** talk2us@wsbtv.com

**Web Site:** http://www.wsbtv.com

**Technical Facilities:** Channel No. 2 (54-60 MHz). Authorized power: 100-kw visual, 20-kw aural. Antenna: 1037-ft above av. terrain, 1076-ft. above ground, 2049-ft. above sea level.

Latitude 33° 45' 51"  
Longitude 84° 21' 42"

**Transmitter:** 766 Willoughby Way NE.

**Digital Facilities:** Channel No. 39 (320-626 MHz). Power: 1000-kw max. visual, aural. Antenna: 988-ft above av. terrain, 940-ft. above ground, 1913-ft. above sea level.

Latitude 33° 45' 51"  
Longitude 84° 21' 42"

**Note:** Latitude and longitude coordinates shown are based on the North American Datum of 1927 (NAD 27) as currently required by the Mass Media Bureau of the FCC.

**Satellite Earth Stations:** Transmitter Harris; Andrew, 4-meter Ku-band; SatCom, 5.5-meter Ku-band; Scientific-Atlanta, 7-meter C-band; Andrew, 7-meter C-band; Scientific-Atlanta, 10-meter C-band; Omni receivers.

**AM Affiliate:** WSB, 50-kw, 750 kHz.

**FM Affiliate:** WSB-FM, 100-kw, 98.5 MHz (No. 253), 770-ft.

**News Services:** AP, ABC NewsOne.

**Ownership:** Cox Enterprises Inc. (Group Owner).

**Began Operation:** September 29, 1948.

**Represented (sales):** TeleRep Inc.

**Represented (legal):** Dow, Lohnes & Albertson PLLC.

**Represented (engineering):** Denny & Associates PC.

**Personnel:**

**Gregory J. Stone**, Vice President & General Manager.

**David M. Lamothe**, Broadcast Operations Director.

**Jane Williams**, Sales Director.

**Deborah Denechaud**, Local Sales Manager.

**Michele Perloe**, National Sales Manager, East.

**John Friedmann**, National Sales Manager, West.

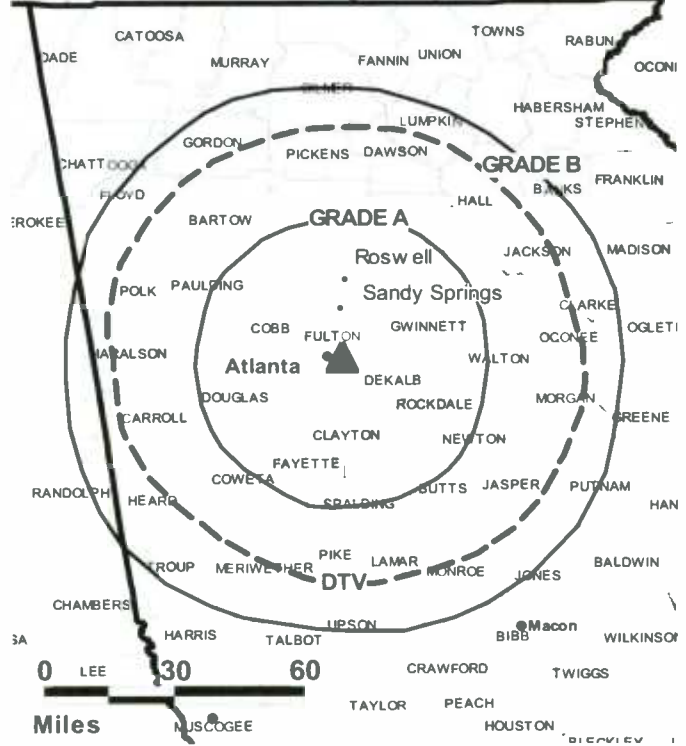
**Jennifer Rigby**, News Director.

**Gene Faulkner**, Chief Engineer.

**Marshall Norwood**, Controller.

**Art Roger**, Program Director.

**WSB-TV BPCT-2303 GRANTED: 5/6/1957**



© 2006 Warren Communications News

**Eric Bruce**, Research & Marketing Director.

**Steve Riley**, Creative Services Director.

**Debbie Bassett**, Traffic Manager.

**Rates:** On request.

**City of License:** Atlanta. **Station DMA:** Atlanta, GA. **Rank:** 9.

Circulation © 2005 Nielsen. Coverage based on Nielsen study.

GrandTotal	Cable TV Households	Non-cable TV Households	Total TV Households
Estimated Station Totals *	1,723,780	658,630	2,382,410
Average Weekly Circulation (2005)	1,103,971	394,241	1,498,212
Average Daily Circulation (2005)			775,962
Station OMA Total	Cable TV Households	Non-cable TV Households	Total TV Households
Estimated Station Totals *	1,362,070	543,920	1,905,990
Average Weekly Circulation (2005)	1,018,818	379,159	1,397,977
Average Daily Circulation (2005)			744,655
Other OMA Total	Cable TV Households	Non-cable TV Households	Total TV Households
Estimated Station Totals *	361,710	114,710	476,420
Average Weekly Circulation (2005)	85,153	15,082	100,235
Average Daily Circulation (2005)			31,307

\*Estimated station totals are sums of the Nielsen TV and Cable TV household estimates for each county in which the station registers viewing of more than 5% as per the Nielsen Survey Methods.

**WTBS**  
**Ch. 17**

**Network Service:** IND.

**Licensee:** SuperStation Inc., One CNN Center, Box 105366, Atlanta, GA 30348.

**Studio:** 1050 Techwood Dr. NW, Atlanta, GA 30318.

**Mailing Address:** 1050 Techwood Dr. NW, Atlanta, GA 30318.

**Phone:** 404-827-1717. **Fax:** 404-885-4326.

**E-mail:** tbsinfo@turner.com

**Web Site:** http://www.tbs.com

**Technical Facilities:** Channel No. 17 (488-494 MHz). Authorized power: 2240-kw max. & 1510-kw horizontal visual, 224-kw & 151-kw horizontal aural. Antenna: 1093-ft above av. terrain, 1042-ft. above ground, 2042-ft. above sea level.

Latitude 33° 46' 57"  
Longitude 84° 23' 20"

**Transmitter:** 1018 W. Peachtree St. NW.

**FCC Digital File Number:** BPCDT-19991028AEK. Granted: March 05, 2004.

**Note:** Latitude and longitude coordinates shown are based on the North American Datum of 1927 (NAD 27) as currently required by the Mass Media Bureau of the FCC.

**Multichannel TV Sound:** Stereo only.

**Satellite Earth Stations:** Scientific-Atlanta, 7-meter C-band; Scientific-Atlanta, 10-meter C-band; Scientific-Atlanta, 11-meter C-band; Scientific-Atlanta receivers.

**News Services:** UPI, CNN Newsource, AP.

**Ownership:** Time Warner Inc. (Group Owner).

**Began Operation:** September 1, 1967. Transfer of control from Jack M. Rice, et al., to R. E. Turner approved by FCC December 10, 1969. Transfer to Time Warner approved October 9, 1996. Transfer to present owner (formerly AOL Time Warner Inc.) approved by FCC January 11, 2001.

**Represented (sales):** Turner Broadcasting Sales Inc.

**Personnel:**

**Mark Lazarus,** President & General Manager.

**Dan Hyland,** Vice President, Operations & Production.

**Terri Tingle,** Senior Vice President, Standards & Practices.

**Michael Beckham,** Vice President, Turner Regional Sales.

**Dominick Comella,** Vice President, Turner Regional Sales.

**Susan Jackson,** Vice President, Turner Regional Sales.

**John DeMarco,** Vice President, Engineering.

**Ken Schaub,** Programming Executive.

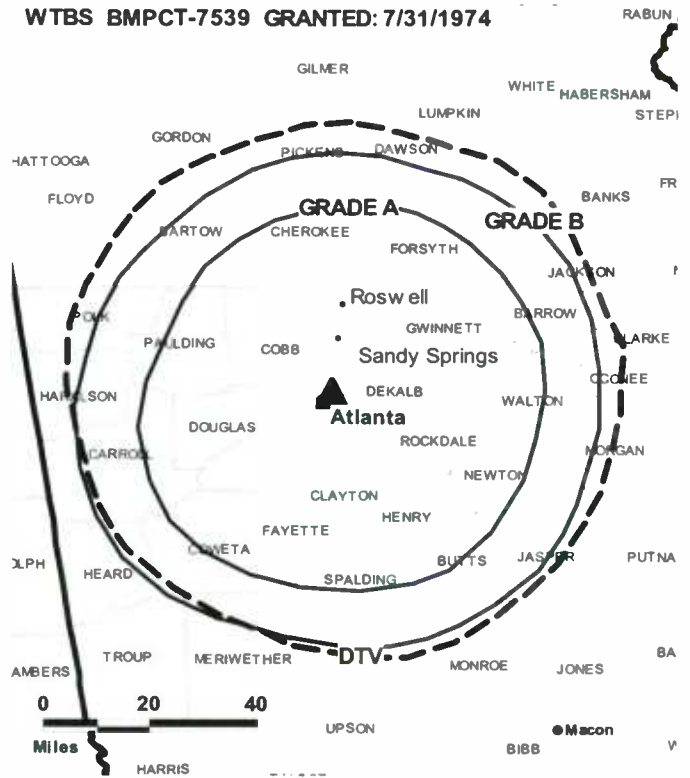
**Tricia Garrett Melton,** Sr. Vice President, Marketing.

**Nat Bunting,** On-Air Marketing.

**Nancy Lucas,** Senior Vice President, Research.

**Karen Cassell,** Senior Vice President, Public Relations.

**WTBS BMPCT-7539 GRANTED: 7/31/1974**



**Michael Watchulonis,** Public Affairs Director.

**Rates:** On request.

**City of License:** Atlanta. **Station DMA:** Atlanta, GA. **Rank:** 9.

Circulation © 2005 Nielsen. Coverage based on Nielsen study.

GrandTotal	Cable	Non-cable	Total
	TV Households	TV Households	TV Households
Estimated Station Totals *	1,367,040	548,450	1,915,490
Average Weekly Circulation (2005)	484,983	161,481	646,464
Average Daily Circulation (2005)			192,826
Station DMA Total	Cable	Non-cable	Total
	TV Households	TV Households	TV Households
Estimated Station Totals *	1,357,750	531,680	1,889,430
Average Weekly Circulation (2005)	483,779	159,756	643,535
Average Daily Circulation (2005)			192,271
Other DMA Total	Cable	Non-cable	Total
	TV Households	TV Households	TV Households
Estimated Station Totals *	9,290	16,770	26,060
Average Weekly Circulation (2005)	1,204	1,725	2,929
Average Daily Circulation (2005)			555

\*Estimated station totals are sums of the Nielsen TV and Cable TV household estimates for each county in which the station registers viewing of more than 5% as per the Nielsen Survey Methods.

**WTBS-DT**  
**Ch. 20**

**Network Service:** IND.

**Grantee:** SuperStation Inc., 1050 Techwood Dr., Atlanta, GA 30318.

**Studio:** 1050 Techwood Dr., Atlanta, GA 30318.

**Mailing Address:** 1050 Techwood Dr., Atlanta, GA 30318.

**Phone:** 404-827-1717; 404-827-1429. **Fax:** 404-885-4673.

**E-mail:** tbsinfo@turner.com

**Web Site:** <http://www.tbs.com>

Holds CP for change to 1000-kw visual, 1018-ft above av. terrain, 1090-ft. above ground, 1957-ft. above sea level; lat. 33° 48' 26", long. 84° 20' 22", BPCDT-20031210ACJ.

**Note:** Latitude and longitude coordinates shown are based on the North American Datum of 1927 (NAD 27) as currently required by the Mass Media Bureau of the FCC.

**Ownership:** Time Warner Inc. (Group Owner).

**Began Operation:** June 24, 2002. Standard Definition.

**Personnel:**

**Mark Lazarus**, President & General Manager.

**Dan Hyland**, Vice President, Operations & Production.

**Terri Tingle**, Senior Vice President, Standards & Practices.

**Susan Jackson**, Vice President, Turner Regional Sales.

**Michael Beckham**, Vice President, Senior Regional Sales.

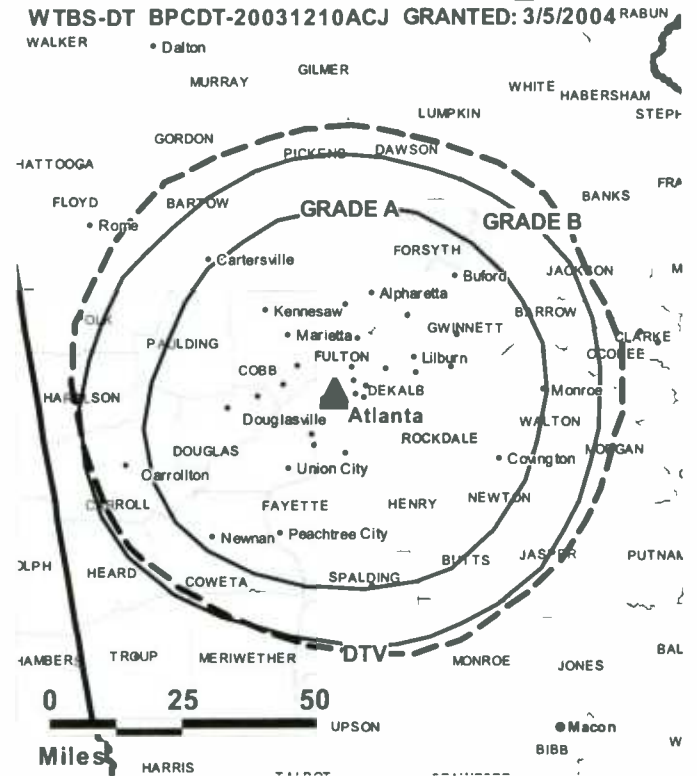
**Dominick Comella**, Vice President, Turner Regional Sales.

**John DeMarco**, Vice President, Engineering.

**Ken Schaub**, Programming Executive.

**Tricia Garrett-Melton**, Senior Vice President, Marketing.

**Nat Bunting**, On-Air Marketing.



© 2006 Warren Communications News

**Nancy Lucas**, Senior Vice President, Research.

**Karen Cassell**, Senior Vice President, Public Relations.

**Michael Watchulonis**, Public Affairs Director.

**City of License:** Atlanta. **Station DMA:** Atlanta, GA. **Rank:** 9.

**Nielsen Data:** Not available.

**WUPA**  
**Ch. 69**

**Network Service:** UPN.

**Licensee:** Viacom Stations Group of Atlanta Inc., 2000 K St. NW, Suite 725, Washington, DC 20006.

**Studio:** 2700 Northeast Expwy., Bldg. A, Atlanta, GA 30345.

**Mailing Address:** 2700 Northeast Expwy., Bldg. A, Atlanta, GA 30345.

**Phone:** 404-325-6929. **Fax:** 404-728-4624.

**E-mail:** sdscott@upnatlanta.com

**Web Site:** http://www.upnatlanta.com

**Technical Facilities:** Channel No. 69 (800-806 MHz). Authorized power: 5010-kw max. visual. Antenna: 1109-ft above av. terrain, 1007-ft. above ground, 2024-ft. above sea level.

Latitude 33° 45' 29"  
Longitude 84° 19' 49"

Holds CP for change to 1104-ft above av. terrain, 1056-ft. above ground, 2025-ft. above sea level; lat. 33° 44' 40.5", long. 84° 21' 36", BPCT-20000106AAQ.

**Transmitter:** 210 Peachtree St.

**Digital Facilities:** Channel No. 43 (644-650 MHz). Power: 423-kw max. visual. Antenna: 1098-ft above av. terrain, 1050-ft. above ground.

Latitude 33° 44' 40.5"  
Longitude 84° 21' 36"

**FCC Digital File Number:** BPCDT-19991029AHC. Granted: March 09, 2001.

**Note:** Latitude and longitude coordinates shown are based on the North American Datum of 1927 (NAD 27) as currently required by the Mass Media Bureau of the FCC.

**Multichannel TV Sound:** Stereo only.

**Ownership:** Viacom Inc. (Group Owner).

**Began Operation:** August 22, 1981. Sale to Silver King Broadcasting approved by FCC May 10, 1989 (Television Digest, Vol. 29:11) but not consummated. Sale to Viacom approved by FCC August 24, 1995 (Vol. 34:39, 47; 35:20).

**Represented (sales):** MMT Sales Inc.

**Personnel:**

**Meg LaVigne**, Vice President & General Manager.

**Tom Canedo**, General Sales Manager.

**Jody Davis**, Local Sales Manager.

**John Pedevilla**, Local Sales Manager.

**Brian Watson**, National Sales Manager.

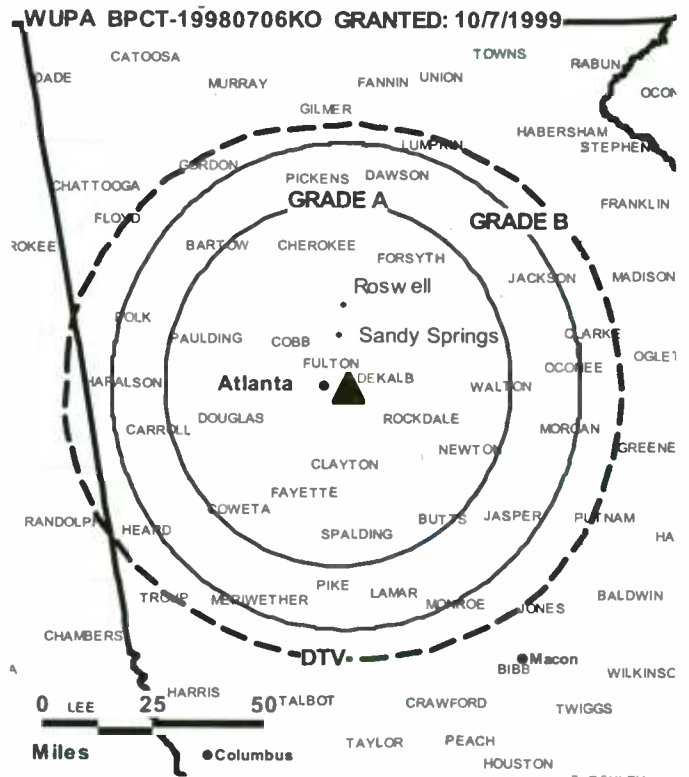
**Robert Mezey**, Chief Engineer.

**John Bryner**, Business Manager.

**Walter Naar**, Program Director & Operations Manager.

**David Cruickshanks**, Marketing Director.

**Jennifer Wheatley**, Research Director.



© 2006 Warren Communications News

**Miriam Sacco**, Traffic Manager.

**Rates:** On request.

**City of License:** Atlanta. **Station DMA:** Atlanta, GA. **Rank:** 9.

Circulation © 2005 Nielsen. Coverage based on Nielsen study.

GrandTotal	Cable TV Households	Non-cable TV Households	Total TV Households
Estimated Station Totals *	1,350,780	528,360	1,879,140
Average Weekly Circulation (2005)	342,028	141,968	483,996
Average Daily Circulation (2005)			152,810
Station DMA Total	Cable TV Households	Non-cable TV Households	Total TV Households
Estimated Station Totals *	1,345,670	528,360	1,874,030
Average Weekly Circulation (2005)	341,052	141,968	483,020
Average Daily Circulation (2005)			152,652
Other DMA Total	Cable TV Households	Non-cable TV Households	Total TV Households
Estimated Station Totals *	5,110	0	5,110
Average Weekly Circulation (2005)	976	0	976
Average Daily Circulation (2005)			158

\*Estimated station totals are sums of the Nielsen TV and Cable TV household estimates for each county in which the station registers viewing of more than 5% as per the Nielsen Survey Methods.

**WUPA-DT**  
**Ch. 43**

**Network Service:** UPN.

**Licensee:** Viacom Stations Group of Atlanta Inc., 2000 K St. NW, Suite 725, Washington, DC 20006.

**Studio:** 2700 Northeast Expwy., Bldg. A, Atlanta, GA 30345.

**Mailing Address:** 2700 Northeast Expwy., Bldg. A, Atlanta, GA 30345.

**Phone:** 404-325-6929. **Fax:** 404-728-4624.

**E-mail:** sdscott@upnatlanta.com

**Web Site:** http://www.upnatlanta.com

**Technical Facilities:** Channel No. 43 (644-650 MHz). Authorized power: 423-kw max. visual. Antenna: 1098-ft above av. terrain, 1050-ft. above ground.

Latitude	33°	44'	40.5"
Longitude	84°	21'	36"

**Note:** Latitude and longitude coordinates shown are based on the North American Datum of 1927 (NAD 27) as currently required by the Mass Media Bureau of the FCC.

**Ownership:** Viacom Inc. (Group Owner).

**Began Operation:** June 1, 2002. Standard Definition.

**Represented (sales):** Millennium Sales & Marketing.

**Personnel:**

**Meg LaVigne**, Vice President & General Manager.

**Tom Canedo**, General Sales Manager.

**Jody Davis**, Local Sales Manager.

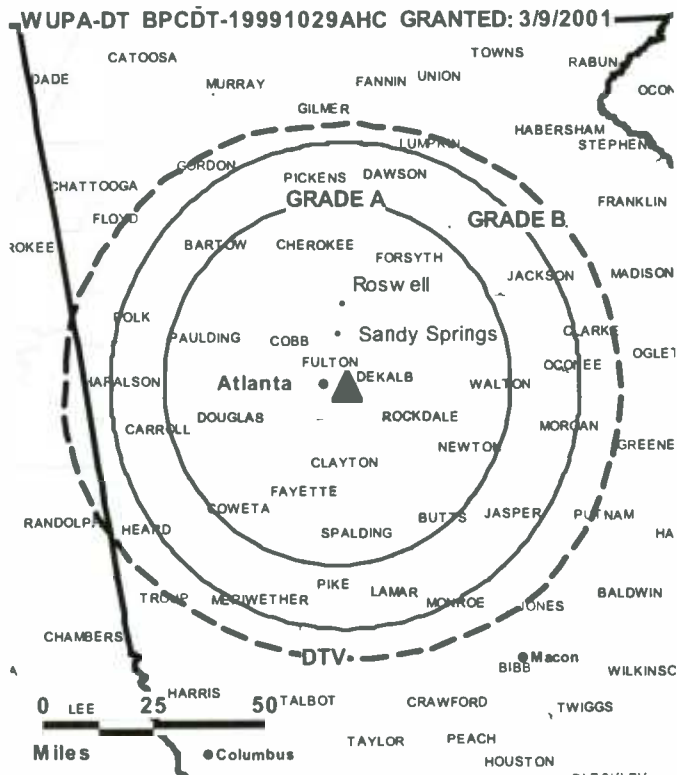
**John Pedevilla**, Local Sales Manager.

**Brian Watson**, National Sales Manager.

**Rob Mezey**, Chief Engineer.

**John Bryner**, Business Manager.

**Walter Naar**, Operations Manager & Program Director.



© 2006 Warren Communications News

**David Cruickshanks**, Marketing Director.

**Jennifer Wheatley**, Research Director.

**Miriam Sacco**, Traffic Manager.

**City of License:** Atlanta. **Station DMA:** Atlanta, GA. **Rank:** 9.

**Nielsen Data:** Not available.

**WXIA-DT**  
**Ch. 10**

**Network Service:** NBC.

**Licensee:** Gannett Georgia LP, c/o Gannett Co. Inc., 7950 Jones Branch Dr., McLean, VA 22107.

**Studio:** 1611 W. Peachtree St. NE, Atlanta, GA 30309.

**Mailing Address:** 1611 W. Peachtree St. NE, Atlanta, GA 30309.

**Phone:** 404-892-1611. **Fax:** 404-892-0182.

**Web Site:** <http://www.11alive.com>

**Technical Facilities:** Channel No. 10 (192-198 MHz). Authorized power: 80-kw visual. Antenna: 994-ft above av. terrain, 945-ft. above ground, 1952-ft. above sea level.

Latitude	33°	45'	24"
Longitude	84°	19'	55"

**Transmitter:** 110 Arizona Ave.

**Note:** Latitude and longitude coordinates shown are based on the North American Datum of 1927 (NAD 27) as currently required by the Mass Media Bureau of the FCC.

**Ownership:** Gannett Broadcasting Group (Group Owner).

**Began Operation:** September 1, 1998. Standard and High Definition.

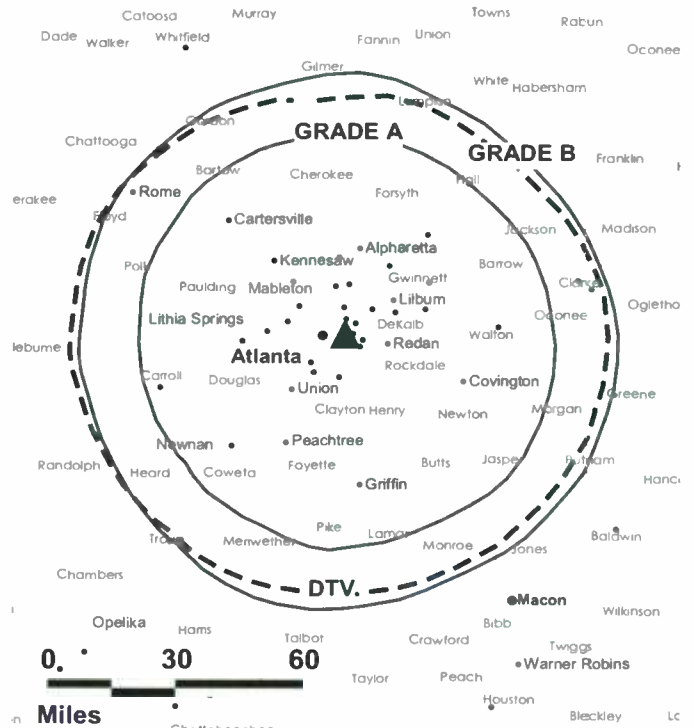
**Represented (sales):** Blair Television.

**Represented (legal):** Wiley, Rein & Fielding.

**Personnel:**

- Robert Walker, President & General Manager.
- Sharon Pierce, Vice President & Business Manager.
- Laura Hale, Vice President & Marketing, Promotions & Program Director.
- Sandy Butler, Vice President, Human Resources Director.
- Sheryl Gripper, Vice President, Community Affairs.
- Michelle Gilvani, Local Sales Manager.
- Michael Burrell, General Sales Manager.
- Robin Patterson, National Sales Manager.
- Tim Hagar, Local Sales Manager.

**WXIA-DT BPCDT-980424KE GRANTED: 6/2/1998**



© 2006 Warren Communications News

- Cal Callaway, News Director.
- Paul Tanton, Chief Engineer.
- Robin Steed, Development Director.
- Jan Bass, Traffic Manager.

**Rates:** On request.

**City of License:** Atlanta. **Station DMA:** Atlanta, GA. **Rank:** 9.

**Nielsen Data:** Not available.



**WXIA-TV**  
**Ch. 11**

**Network Service:** NBC.

**Licensee:** Gannett Georgia LP, c/o Gannett Co. Inc., 7950 Jones Branch Dr., McLean, VA 22107.

**Studio:** 1611 W. Peachtree St. NE, Atlanta, GA 30309.

**Mailing Address:** 1611 W. Peachtree St. NE, Atlanta, GA 30309.

**Phone:** 404-892-1611. **Fax:** 404-892-0182.

**Web Site:** http://www.11alive.com

**Technical Facilities:** Channel No. 11 (198-204 MHz). Authorized power: 316-kw visual, 31.6-kw aural. Antenna: 1048-ft above av. terrain, 1040-ft. above ground, 2049-ft. above sea level.

Latitude 33° 45' 23.7"  
Longitude 84° 19' 54.7"

**Transmitter:** 110 Arizona Ave. NE.

**Digital Facilities:** Channel No. 10 (192-198 MHz). Power: 80-kw visual. Antenna: 994-ft above av. terrain, 945-ft. above ground, 1952-ft. above sea level.

Latitude 33° 45' 24"  
Longitude 84° 19' 55"

**Note:** Latitude and longitude coordinates shown are based on the North American Datum of 1927 (NAD 27) as currently required by the Mass Media Bureau of the FCC.

**Multichannel TV Sound:** Stereo only.

**Satellite Earth Stations:** Harris, 2.4-meter Ku-band; Harris, 3-meter KC-band; Satcom Technologies, 5.5-meter Ku-band; Satcom Technologies, 7.5-meter Ku-band; Harris, 8-meter Ku-band; Standard Communications, Harris receivers.

**News Services:** UPI, Gannett News Service, AP.

**Ownership:** Gannett Broadcasting Group (Group Owner).

**Began Operation:** September 30, 1951. Originally broadcast as WLTV. Merger of Combined Communications with Gannett approved by FCC June 7, 1979 (Television Digest, Vol. 18:20, 38; 19:24). Merger of Pacific & Southern Broadcasting with Combined Communications approved January 9, 1974 (Vol. 13:5, 14:2, 30, 34). Merger of Jupiter Broadcasting with Pacific & Southern Broadcasting Co. Inc. approved by FCC November 15, 1967 (Vol. 7:47). Sale to WIBC Inc. by Crosley Broadcasting approved by FCC September 25, 1962 (Vol. 2:25; 37, 38). Crosley acquired station from Broadcasting Inc. in January 1953 (Vol. 8:51; 9:5, 7).

**Represented (sales):** Blair Television.

**Represented (legal):** Wiley, Rein & Fielding.

**Personnel:**

Robert Walker, President & General Manager.

Laura Hale, Vice President & Marketing, Promotions & Program Director.

Sharon Pierce, Vice President & Business Manager.

Sandy Butler, Vice President & Human Resources Director.

Sheryl Gripper, Vice President, Community Affairs.

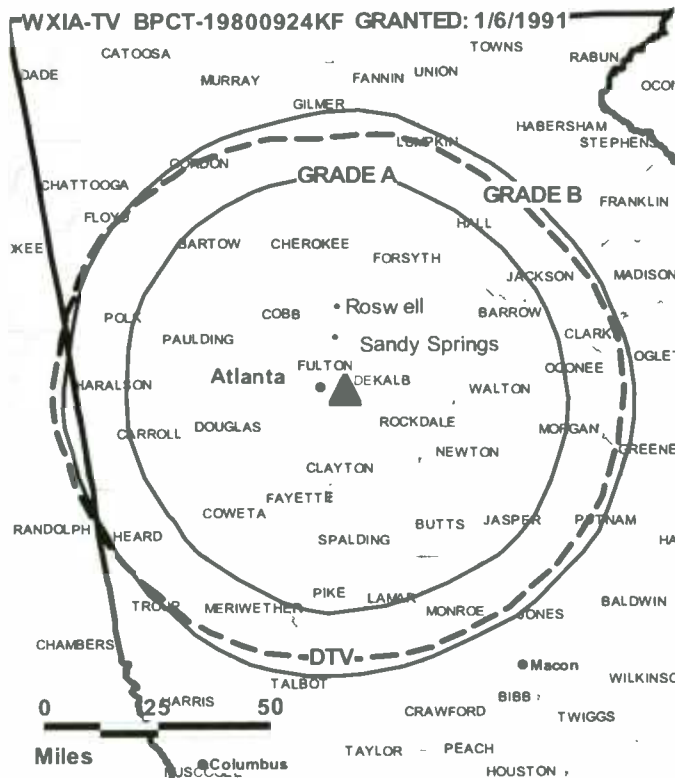
Michelle Gilvani, Local Sales Manager.

Tim Hagar, Local Sales Manager.

Michael Burrell, General Sales Manager.

Robin Patterson, National Sales Manager.

Cal Callaway, News Director.



© 2006 Warren Communications News

Paul Tanton, Chief Engineer.

Robin Steed, Development Director.

Jan Bass, Traffic Manager.

**Rates:** On request.

**City of License:** Atlanta. **Station DMA:** Atlanta, GA. **Rank:** 9.

Circulation © 2005 Nielsen. Coverage based on Nielsen study.

GrandTotal	Cable TV Households	Non-cable TV Households	Total TV Households
Estimated Station Totals *	1,444,970	651,080	2,096,050
Average Weekly Circulation (2005)	920,768	345,529	1,266,297
Average Daily Circulation (2005)			590,311
Station DMA Total	Cable TV Households	Non-cable TV Households	Total TV Households
Estimated Station Totals *	1,362,070	543,920	1,905,990
Average Weekly Circulation (2005)	896,192	333,187	1,229,379
Average Daily Circulation (2005)			577,423
Other DMA Total	Cable TV Households	Non-cable TV Households	Total TV Households
Estimated Station Totals *	82,900	107,160	190,060
Average Weekly Circulation (2005)	24,576	12,342	36,918
Average Daily Circulation (2005)			12,888

\*Estimated station totals are sums of the Nielsen TV and Cable TV household estimates for each county in which the station registers viewing of more than 5% as per the Nielsen Survey Methods.



**WAGT-DT**  
**Ch. 30**

**Network Service:** NBC.

**Licensee:** WAGT Television Inc., 905 Broad St., Augusta, GA 30901.

**Studio:** 905 Broad St., Augusta, GA 30901.

**Mailing Address:** Box 1526, Augusta, GA 30903.

**Phone:** 706-826-0026; 706-826-0001. **Fax:** 706-724-7491.

**E-mail:** rdavis@wagt.com

**Web Site:** <http://www.wagt.com>

**Technical Facilities:** Channel No. 30 (566-572 MHz). Authorized power: 200-kw max. visual. Antenna: 1592-ft above av. terrain, 1512-ft. above ground, 1860-ft. above sea level.

Latitude	33°	25'	16"
Longitude	81°	50'	19"

**Note:** Latitude and longitude coordinates shown are based on the North American Datum of 1927 (NAD 27) as currently required by the Mass Media Bureau of the FCC.

**Ownership:** Schurz Communications Inc. (Group Owner).

**Began Operation:** June 1, 2003. High Definition.

**Personnel:**

**John Mann**, President & General Manager.

**Buddy Miller**, National Sales Manager.

**Greg Scheiferstein**, News Director.

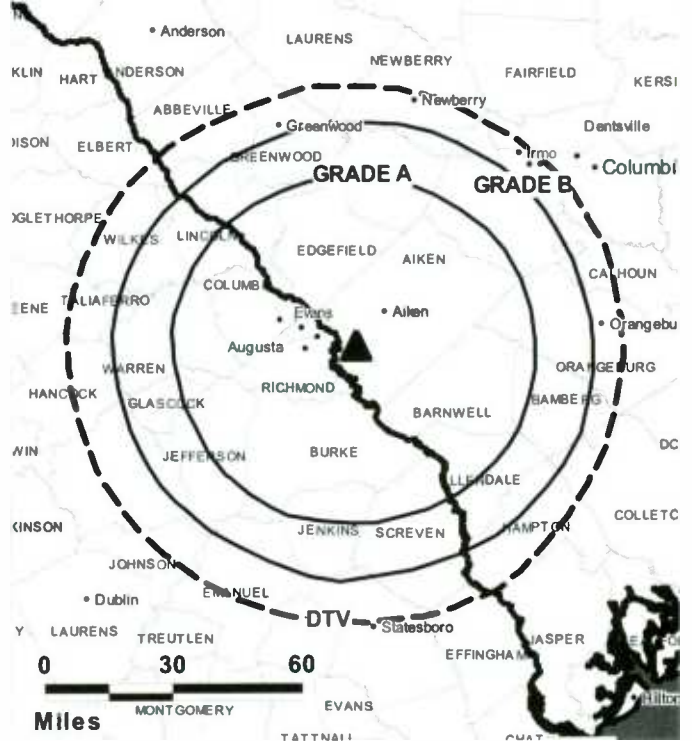
**Ron Davis**, Chief Engineer.

**Marilyn Brock**, Business Manager & Controller.

**Don Matthews**, Program Director.

**Anika Logan**, Production Manager.

**WAGT-DT BPCDT-20010307AAW GRANTED: 6/14/2002**



**Kathy Dunn**, Traffic Manager.

**City of License:** Augusta. **Station DMA:** Augusta, GA. **Rank:** 115.

**Nielsen Data:** Not available.

**WFXG**  
**Ch. 54**

**Network Service:** FOX.

**Licensee:** Southeastern Media Holdings Inc., 3500 Colonnade Pkwy., Suite 600, Birmingham, AL 35243.

**Studio:** 3933 Washington Rd., Augusta, GA 30907.

**Mailing Address:** Box 204540, Augusta, GA 30917-4540.

**Phone:** 706-650-5400. **Fax:** 706-650-8411.

**E-mail:** alexh@wfxg.com

**Web Site:** http://www.wfxg.com

**Technical Facilities:** Channel No. 54 (710-716 MHz). Authorized power: 2491-kw max. visual. Antenna: 1263-ft above av. terrain, 1125-ft. above ground, 1526-ft. above sea level.

Latitude 33° 25' 00"  
Longitude 81° 50' 06"

**Transmitter:** 0.44-mi. NE of Hwy. 278 and Pine Log Rd. intersection, Aiken County.

**Digital Facilities:** Channel No. 51 (692-698 MHz). Power: 37-kw max. visual, aural. Antenna: 1191-ft above av. terrain, 1060-ft. above ground, 1460-ft. above sea level.

Latitude 33° 25' 00"  
Longitude 81° 50' 06"

**FCC Digital File Number:** BPCDT-19991027AAX. Granted: November 03, 2004.

**Note:** Latitude and longitude coordinates shown are based on the North American Datum of 1927 (NAD 27) as currently required by the Mass Media Bureau of the FCC.

**Multichannel TV Sound:** Stereo only.

**Ownership:** Community Newspaper Holdings Inc. (Group Owner).

**Began Operation:** May 23, 1991. Sale to Augusta Television LLC (Gary Kneller & Bruce Lumpkin), approved by FCC November 21, 1996 but never consummated. Sale to Retlaw Enterprises Inc. by Augusta Family Broadcasting Inc. (John D. Pezold) approved by FCC January 23, 1998. Sale to Fisher Broadcasting Inc. by Retlaw Enterprises Inc. approved by FCC April 16, 1999 (Television Digest, Vol. 38:47). Sale to present owner by Fisher Broadcasting Inc. approved by FCC October 3, 2003.

**Represented (sales):** Millennium Sales & Marketing.

**Represented (legal):** Fletcher, Heald & Hildreth PLC.

**Personnel:**

**Barry Barth**, General Manager.

**Paul Brewer**, General & Local Sales Manager.

**Alex Hexham**, Chief Engineer.

**Brenda Tayler**, Business Manager.

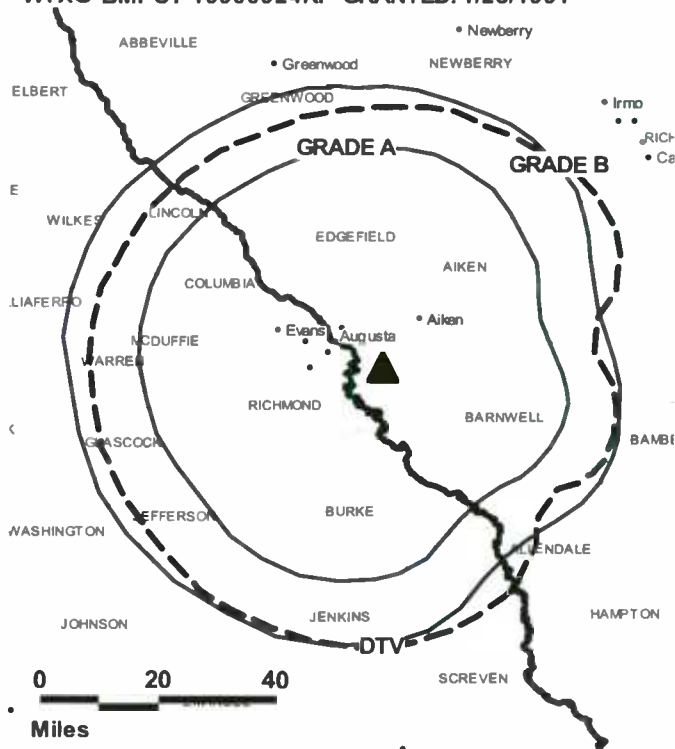
**Becky Maddox**, Programming & Promotion Director.

**Carrie Jones**, Promotion & Public Service Director.

**Scott McDuffy**, Creative Services Director.

**Tracy Chitwood**, Traffic Manager.

**WFXG BMPCT-19900924KF GRANTED: 1/23/1991** FAIRFIELD



© 2006 Warren Communications News

**Highest 30 Sec. Rate:** \$925.

**City of License:** Augusta. **Station DMA:** Augusta, GA. **Rank:** 115.

Circulation © 2005 Nielsen. Coverage based on Nielsen study.

GrandTotal	Cable TV Households	Non-cable TV Households	Total TV Households
Estimated Station Totals *	173,710	76,370	250,080
Average Weekly Circulation (2005)	90,549	25,727	116,276
Average Daily Circulation (2005)			42,843
Station DMA Total	Cable TV Households	Non-cable TV Households	Total TV Households
Estimated Station Totals *	168,430	70,450	238,880
Average Weekly Circulation (2005)	90,030	24,792	114,822
Average Daily Circulation (2005)			42,280
Other DMA Total	Cable TV Households	Non-cable TV Households	Total TV Households
Estimated Station Totals *	5,280	5,920	11,200
Average Weekly Circulation (2005)	519	935	1,454
Average Daily Circulation (2005)			563

\*Estimated station totals are sums of the Nielsen TV and Cable TV household estimates for each county in which the station registers viewing of more than 5% as per the Nielsen Survey Methods.

**WFXG-DT**  
**Ch. 51**

**Network Service:** FOX.

**Grantee:** Southeastern Media Holdings Inc., 3500 Colonnade Pkwy., Suite 600, Birmingham, AL 35243.

**Studio:** 3933 Washington Rd., Augusta, GA 30907.

**Mailing Address:** Box 204540, Augusta, GA 30917.

**Phone:** 706-650-5400. **Fax:** 706-650-8411.

**E-mail:** alexh@wfxg.com

**Web Site:** http://www.wfxg.com

**Technical Facilities:** Channel No. 51 (692-698 MHz). Authorized power: 37-kw max. visual, aural. Antenna: 1191-ft above av. terrain, 1060-ft. above ground, 1460-ft. above sea level.

Latitude	33°	25'	00"
Longitude	81°	50'	06"

**Note:** Latitude and longitude coordinates shown are based on the North American Datum of 1927 (NAD 27) as currently required by the Mass Media Bureau of the FCC.

**Ownership:** Community Newspaper Holdings Inc. (Group Owner).

**Began Operation:** April 1, 2002. Standard Definition. Station operating under Special Temporary Authority at 15.6-kw max. visual.

**Represented (legal):** Fletcher, Heald & Hildreth PLC.

**Represented (sales):** Millennium Sales & Marketing.

**Personnel:**

**Barry Barth**, General Manager.

**Paul Brewer**, General & Local Sales Manager.

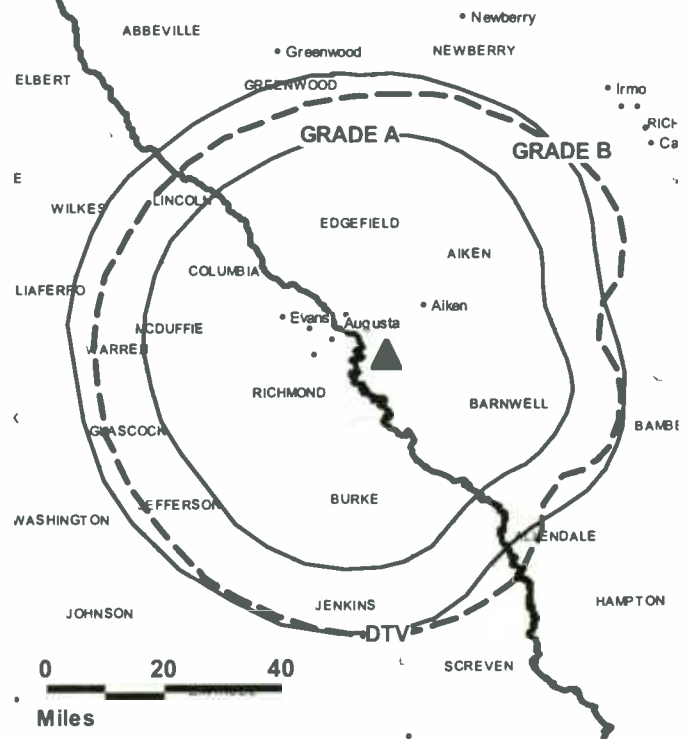
**Alex Hexham**, Chief Engineer.

**Brenda Taylor**, Business Manager.

**Becky Maddox**, Programming & Promotion Director.

**Carrie Jones**, Promotion & Public Service Director.

**WFXG-DT BMPCDT-20041026AFK GRANTED: 11/3/2004**



**Scott McDuffy**, Creative Services Director.

**Tracy Chitwood**, Traffic Manager.

**City of License:** Augusta. **Station DMA:** Augusta, GA. **Rank:** 115.

**Nielsen Data:** Not available.



**WJBF**  
**Ch. 6**

**Network Service:** ABC.

**Licensee:** Media General Broadcasting of South Carolina Holdings, Inc., 333 E. Franklin St., Richmond, VA 23219.

**Studio:** 1001 Reynolds St., Augusta, GA 30901.

**Mailing Address:** Box 1404, Augusta, GA 30903.

**Phone:** 706-722-6664. **Fax:** 706-722-0022.

**E-mail:** postmaster@wjbf.com

**Web Site:** http://www.wjbf.com

**Technical Facilities:** Channel No. 6 (82-88 MHz). Authorized power: 100-kw visual, aural. Antenna: 1624-ft above av. terrain, 1472-ft. above ground, 1849-ft. above sea level.

Latitude 33° 24' 20"  
Longitude 81° 50' 001"

**Transmitter:** 202 Pine Log Rd.

**Digital Facilities:** Channel No. 42 (638-644 MHz). Power: 1000-kw max. visual, aural. Antenna: 1663-ft above av. terrain, 1539-ft. above ground, 1917-ft. above sea level.

Latitude 33° 24' 20.20"  
Longitude 81° 50' 001.07"

**FCC Digital File Number:** BMPCDT-20000501AFE. Granted: September 25, 2003.

**Note:** Latitude and longitude coordinates shown are based on the North American Datum of 1927 (NAD 27) as currently required by the Mass Media Bureau of the FCC.

**Satellite Earth Stations:** Transmitter Larcan; Harris, 3-meter C-band; RCA, 4-meter Ku-band; Andrew, 4.5-meter C-band; Andrew, 7.3-meter C-band; M/A-Com, Harris, Cyclesat, AvanteK receivers.

**News Service:** AP.

**Ownership:** Media General Inc. (Group Owner).

**Began Operation:** November 22, 1953. Sale to present owner by Spartan Communications Inc. approved by FCC March 22, 2000. Sale to Spartan Communications Inc. by General Electric Capital Corp. approved by FCC November 25, 1992. Transfer of control to General Electric Capital Corp. from Pegasus Broadcasting approved by FCC September 11, 1990. Sale to Pegasus by SFN Cos. approved by FCC October 2, 1986 (Television Digest, Vol. 26:41). Sale to SFN Cos. by Western Broadcasting Co. approved by FCC June 27, 1984. Sale to Western Broadcasting by Fuqua Television approved by FCC July 10, 1980.

**Represented (sales):** Blair Television.

**Represented (legal):** Dow, Lohnes & Albertson PLLC.

**Represented (engineering):** John F. X. Browne & Associates PC.

**Personnel:**

Gene Kirkconnell, General Manager.

Charles Coleman, General Sales Manager.

Bill Stewart, Local Sales Manager.

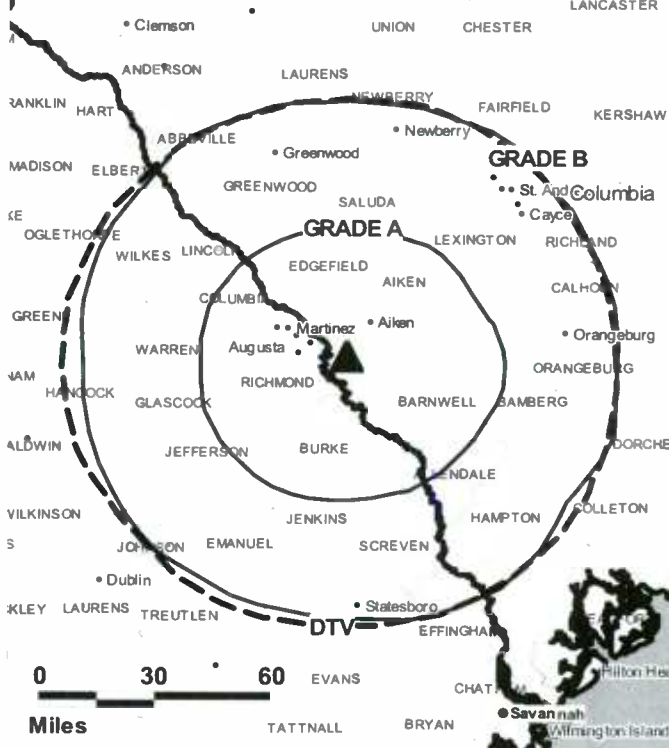
Mark Rosen, News Director.

Cary Hale, Chief Engineer.

Mary Miller, Business Manager.

Mary Jones, Program Director.

**WJBF BPCT-2441 GRANTED: 12/18/1957**



**Cil Frazier**, Marketing & Promotion Director.

**Scott Elledge**, Production Director.

**Marla Friedman**, Traffic Manager.

**Highest 30 Sec. Rate:** \$1000.

**City of License:** Augusta. **Station DMA:** Augusta, GA. **Rank:** 115.

Circulation © 2005 Nielsen. Coverage based on Nielsen study.

GrandTotal	Cable TV Households	Non-cable TV Households	Total TV Households
Estimated Station Totals *	183,790	109,050	292,840
Average Weekly Circulation (2005)	124,285	46,278	170,563
Average Daily Circulation (2005)			88,409
Station DMA Total	Cable TV Households	Non-cable TV Households	Total TV Households
Estimated Station Totals *	168,430	70,450	238,880
Average Weekly Circulation (2005)	119,727	41,633	161,360
Average Daily Circulation (2005)			84,143
Other DMA Total	Cable TV Households	Non-cable TV Households	Total TV Households
Estimated Station Totals *	15,360	38,600	53,960
Average Weekly Circulation (2005)	4,558	4,645	9,203
Average Daily Circulation (2005)			4,266

\*Estimated station totals are sums of the Nielsen TV and Cable TV household estimates for each county in which the station registers viewing of more than 5% as per the Nielsen Survey Methods.



**WJBF-DT**  
**Ch. 42**

**Network Service:** ABC.

**Grantee:** Media General Broadcasting of South Carolina Holdings Inc., 333 E. Franklin St., Richmond, VA 23219.

**Studio:** 1101 Reynolds St., Augusta, GA 30901.

**Mailing Address:** Box 1404, Augusta, GA 30903.

**Phone:** 706-722-6664. **Fax:** 706-722-0022.

**E-mail:** postmaster@wjbf.com

**Web Site:** http://www.wjbf.com

**Technical Facilities:** Channel No. 42 (638-644 MHz). Authorized power: 1000-kw max. visual, aural. Antenna: 1663-ft above av. terrain, 1539-ft. above ground, 1917-ft. above sea level.

Latitude	33°	24'	20.20"
Longitude	81°	50'	001.07"

**Note:** Latitude and longitude coordinates shown are based on the North American Datum of 1927 (NAD 27) as currently required by the Mass Media Bureau of the FCC.

**Ownership:** Media General Inc. (Group Owner).

**Began Operation:** Station operating under Special Temporary Authority at 14.4-kw max. visual; no on-air date

**Represented (sales):** Blair Television.

**Represented (legal):** Dow, Lohnes & Albertson PLLC.

**Personnel:**

**Gene Kirkconnell**, General Manager.

**Charles Coleman**, General Sales Manager.

**Bill Stewart**, Local Sales Manager.

**Mark Rosen**, News Director.

**Cary Hale**, Chief Engineer.

**Mary Miller**, Business Manager.

**Mary Jones**, Program Director.

WJBF-DT BMDPDT-20030530ADW GRANTED: 9/25/2003



**Cil Frazier**, Marketing & Promotion Director.

**Scott Elledge**, Production Director.

**Marla Friedman**, Traffic Manager.

**City of License:** Augusta. **Station DMA:** Augusta, GA. **Rank:** 115.

**Nielsen Data:** Not available.

**WRDW-DT**  
**Ch. 31**

**Network Service:** UPN, CBS.

**Grantee:** Gray Television Licensee Inc., 1750 K St. NW, Suite 1200, Washington, DC 20005.

**Studio:** 1301 Georgia Ave., North Augusta, SC 29841.

**Mailing Address:** Box 1212, Augusta, GA 30903-1212.

**Phone:** 803-278-1212. **Fax:** 803-279-8316.

**E-mail:** jray@wrwd.com

**Web Site:** <http://www.wrdw.com>

**Technical Facilities:** Channel No. 31 (572-578 MHz). Authorized power: 750.8-kw visual, aural, 1539-ft. above ground, 1417-ft. above sea level.

Latitude	1793°	33'	24"
Longitude	36°	81'	50"

**Transmitter:** 36.

**Note:** Latitude and longitude coordinates shown are based on the North American Datum of 1927 (NAD 27) as currently required by the Mass Media Bureau of the FCC.

**Ownership:** Gray Television Inc. (Group Owner).

**Began Operation:** Station operating under Special Temporary Authority at 346-kw max. visual; no on-air date

**Represented (sales):** Continental Television Sales.

**Personnel:**

**John Ray**, Vice President & General Manager.

**Estelle Parsley**, Operations & News Director.

**Bonita Jenkins**, Station & Community Events Manager.

**C. Joseph Tonsing**, General Sales Manager.

**Mike Oats**, National Sales Manager.

**Edward Elser**, Chief Engineer.

**Mary Speer**, Business Manager.

**Judi Tredore**, Program Director.

**Shalanda Priester**, News Production Manager.

**Marilee Odum**, Traffic Manager.

**City of License:** Augusta. **Station DMA:** Augusta, GA. **Rank:** 115.

**Nielsen Data:** Not available.

**WRDW-TV**  
**Ch. 12**

**Network Service:** CBS.

**Licensee:** Gray Television Licensee Inc., 1750 K St. NW, Suite 1200, Washington, DC 20005.

**Studio:** 1301 Georgia Ave., North Augusta, SC 29841.

**Mailing Address:** Box 1212, Augusta, GA 30903-1212.

**Phone:** 803-278-1212. **Fax:** 803-279-8316.

**E-mail:** jray@wrwd.com

**Web Site:** http://www.wrdw.com

**Technical Facilities:** Channel No. 12 (204-210 MHz). Authorized power: 316-kw visual, 30.2-kw aural. Antenna: 1632-ft above av. terrain, 1507-ft. above ground, 1887-ft. above sea level.

Latitude 33° 24' 29"  
Longitude 81° 50' 36"

Requests CP for change to 1568-ft above av. terrain, 1445-ft. above ground, 1821-ft. above sea level; lat. 33° 24' 36", long. 81° 50' 37", BPCT-20050228AAC.

**Transmitter:** Pine Log Rd., Beech Island, SC.

**Digital Facilities:** Channel No. 31 (572-578 MHz). Power: 750.8-kw visual, aural, 1539-ft. above ground, 1417-ft. above sea level.

Latitude 1793° 33' 24"  
Longitude 36° 81' 50"

**Note:** Latitude and longitude coordinates shown are based on the North American Datum of 1927 (NAD 27) as currently required by the Mass Media Bureau of the FCC.

**Satellite Earth Station:** Transmitter Larcant; KLM, 5-meter; M/A-Com, Drake receivers.

**News Services:** CBS Newspath, AP.

**Ownership:** Gray Television Inc. (Group Owner).

**Began Operation:** February 14, 1954. Sale to present owner by Television Partners approved by FCC July 7, 1995 (Television Digest, Vol. 35:17). Sale to Television Partners by Ziff Corp. approved by FCC January 18, 1983 (Vol. 22:30). Sale to Ziff by Rust Craft Broadcasting approved by FCC May 10, 1978, sale was not consummated until March 22, 1979. Sale to Rust Craft by WPIT Inc. (Friendly Stations) approved by FCC February 8 1962 (Vol. 17:30, 33, 2:14). Sale to WPIT Inc. by Southwestern Newspapers Inc. approved by FCC February 17, 1956 (Vol. 16:6,17). Sale to Southwestern Newspapers Inc. by a group headed by Grover C. Maxwell & Allen Woodall approved by FCC February 17, 1956 (Vol. 11:48, 12:7).

**Represented (sales):** Continental Television Sales.

**Represented (legal):** Wiley, Rein & Fielding.

**Represented (engineering):** Lohnes & Culver.

**Personnel:**

**John Ray**, President & General Manager.

**Estelle Parsley**, Operations & News Director.

**Bonita Jenkins**, Station & Community Events Manager.

**C. Joseph Tonsing**, General Sales Manager.

**Mike Oates**, National Sales Manger.

**Edward Elser**, Chief Engineer.

**Mary Speer**, Business Manager.



© 2006 Warren Communications News

**Judi Tredore**, Program Director.

**Shalanda Priester**, News Production Manager.

**Marilee Odum**, Traffic Manager.

**Highest 30 Sec. Rate:** \$600.

**City of License:** Augusta. **Station DMA:** Augusta, GA. **Rank:** 115.

Circulation © 2005 Nielsen. Coverage based on Nielsen study.

GrandTotal	Cable TV Households	Non-cable TV Households	Total TV Households
Estimated Station Totals *	174,480	118,430	292,910
Average Weekly Circulation (2005)	126,795	49,498	176,293
Average Daily Circulation (2005)			97,125
Station DMA Total	Cable TV Households	Non-cable TV Households	Total TV Households
Estimated Station Totals *	168,430	70,450	238,880
Average Weekly Circulation (2005)	124,641	43,614	168,255
Average Daily Circulation (2005)			93,565
Other DMA Total	Cable TV Households	Non-cable TV Households	Total TV Households
Estimated Station Totals *	6,050	47,980	54,030
Average Weekly Circulation (2005)	2,154	5,884	8,038
Average Daily Circulation (2005)			3,560

\*Estimated station totals are sums of the Nielsen TV and Cable TV household estimates for each county in which the station registers viewing of more than 5% as per the Nielsen Survey Methods.

**WTLH**  
**Ch. 49**

**Network Service:** FDX.

**Licensee:** WTLH License Corp., Debtor-In-Possession, c/o Pegasus Communications Management Co., 225 City Line Ave., Suite 200, Bala Cynwyd, PA 19004.

**Studio:** 1205 Baytree Rd., Suite 9, Valdosta, GA 31602.

**Mailing Address:** Box 949, Midway, FL 32343.

**Phone:** 850-576-4990. **Fax:** 850-576-0200.

**E-mail:** fox49@fox49.com

**Web Site:** http://www.fox49.com

**Technical Facilities:** Channel No. 49 (680-686 MHz). Authorized power: 5000-kw max. visual. Antenna: 1959-ft above av. terrain, 1962-ft. above ground, 2116-ft. above sea level.

Latitude 30° 40' 51"  
Longitude 83° 58' 21"

**Transmitter:** to approx. 1.6-mi. SE of Metcalf.

**Digital Facilities:** Channel No. 50 (686-692 MHz). Power: 1000-kw max. visual. Antenna: 1896-ft above av. terrain, 1900-ft. above ground, 2054-ft. above sea level.

Latitude 30° 40' 51"  
Longitude 83° 58' 21"

**FCC Digital File Number:** BPCDT-980928KH. Granted: February 01, 2001.

**Note:** Latitude and longitude coordinates shown are based on the North American Datum of 1927 (NAD 27) as currently required by the Mass Media Bureau of the FCC.

**Ownership:** The PSC Liquidating Trust (Group Owner).

**Began Operation:** January 31, 1989. Transfer of control to The PSC Liquidating Trust by Pegasus Communications Corp. approved by FCC April 19, 2005. Involuntary assignment of license to WTLH License Corp., Debtor-In-Possession approved by FCC December 23, 2004. Sale to Pegasus Broadcast TV by General Management Consultants (Paul & Renee Lansat) approved by FCC September 14, 1995.

**Represented (sales):** Petry Television Inc.

**Represented (legal):** Shaw Pittman.

**Personnel:**

**David Hinterschied,** General Manager.

**Tana Kenny,** General & Local Sales Manager.

**Nathan Mears,** National Sales Manager.

**Michael Brown,** Chief Engineer.

**Lori Conroy,** Business Manager.

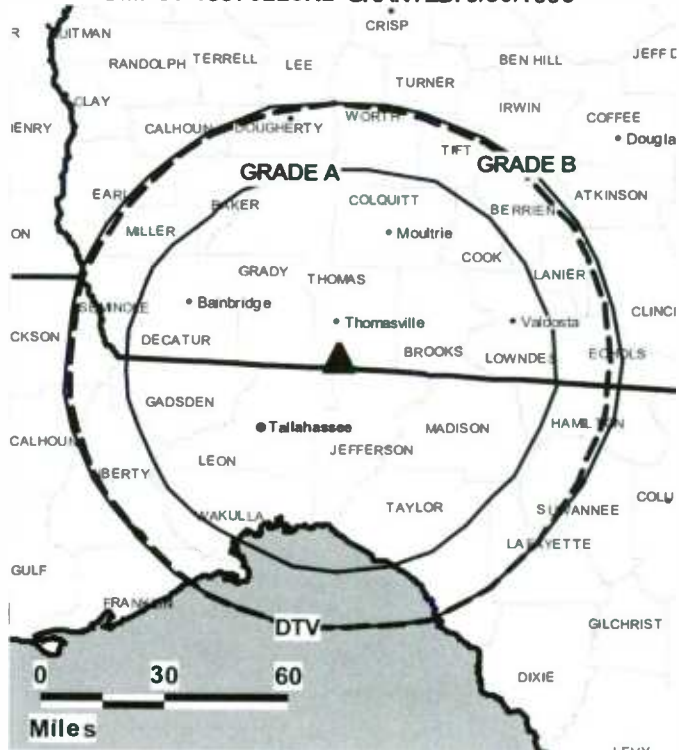
**Chuck Lindsey,** Production & Promotions Director.

**Don Abel,** Creative Services Director.

**Doris Jones,** Traffic Manager.

**Highest 30 Sec. Rate:** \$425.

**WTLH BMPCT-19970228KE GRANTED: 9/30/1998**



© 2006 Warren Communications News

**City of License:** Bainbridge. **Station DMA:** Tallahassee, FL-Thomasville, GA.

**Rank:** 109.

Circulation © 2005 Nielsen. Coverage based on Nielsen study.

GrandTotal	Cable TV Households	Non-cable TV Households	Total TV Households
Estimated Station Totals *	166,800	101,520	268,320
Average Weekly Circulation (2005)	77,960	31,476	109,436
Average Daily Circulation (2005)			39,096
Station DMA Total	Cable TV Households	Non-cable TV Households	Total TV Households
Estimated Station Totals *	166,800	73,520	240,320
Average Weekly Circulation (2005)	77,960	29,143	107,103
Average Daily Circulation (2005)			38,743
Other DMA Total	Cable TV Households	Non-cable TV Households	Total TV Households
Estimated Station Totals *	0	28,000	28,000
Average Weekly Circulation (2005)	0	2,333	2,333
Average Daily Circulation (2005)			353

\* Estimated station totals are sums of the Nielsen TV and Cable TV household estimates for each county in which the station registers viewing of more than 5% as per the Nielsen Survey Methods.

**WTLH-DT**  
**Ch. 50**

**Network Service:** FOX.

**Grantee:** WTLH License Corp., Debtor-In-Possession, c/o Pegasus Communications Management Co., 225 City Line Ave., Suite 200, Bala Cynwyd, PA 19004.

**Studio:** 1205 Baytree Rd., Suite 9, Valdosta, GA 31602.

**Mailing Address:** Box 949, Midway, FL 32343.

**Phone:** 850-576-4990. **Fax:** 850-576-0200.

**E-mail:** fox49@fox49.com

**Web Site:** http://www.fox49.com

**Technical Facilities:** Channel No. 50 (686-692 MHz). Authorized power: 1000-kw max. visual. Antenna: 1896-ft above av. terrain, 1900-ft. above ground, 2054-ft. above sea level.

Latitude	30°	40'	51"
Longitude	83°	58'	21"

**Transmitter:** Approx. 1.7-mi. SE of Metcalf.

**Note:** Latitude and longitude coordinates shown are based on the North American Datum of 1927 (NAD 27) as currently required by the Mass Media Bureau of the FCC.

**Ownership:** The PSC Liquidating Trust (Group Owner).

**Began Operation:** Station operating under Special Temporary Authority at 1.66-kw max. visual; no on-air date

**Represented (sales):** Petry Television Inc.

**Represented (legal):** Shaw Pittman.

**Personnel:**

**David Hinterschied,** General Manager.

**Tana Kenny,** General & Local Sales Manager.

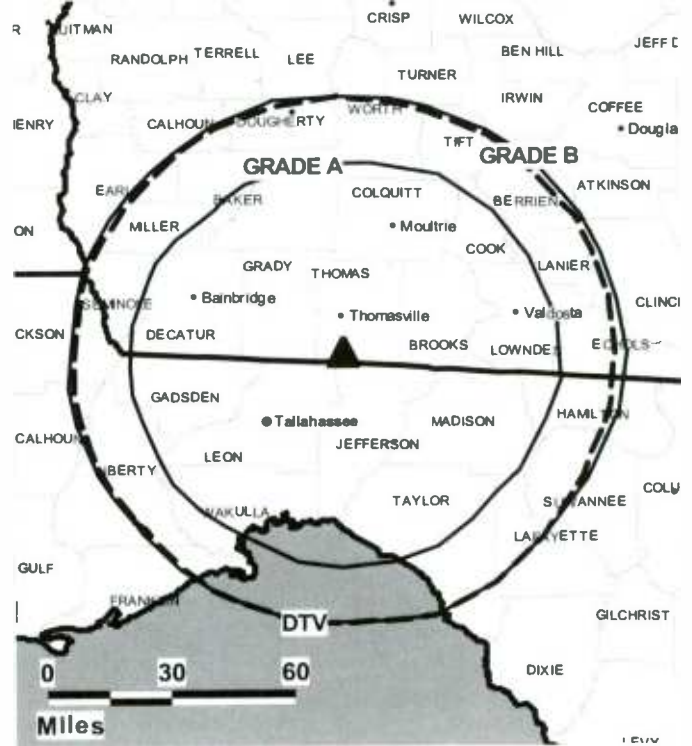
**Nathan Mears,** National Sales Manager.

**Michael Brown,** Chief Engineer.

**Lori Conroy,** Business Manager.

**Chuck Lindsey,** Promotions & Production Director.

**WTLH-DT BPCDT-19980928KH GRANTED: 2/1/2001**



© 2006 Warren Communications News

**Don Abel,** Creative Services Director.

**Doris Jones,** Traffic Manager.

**City of License:** Bainbridge. **Station DMA:** Tallahassee, FL-Thomasville, GA.

**Rank:** 109.

**Nielsen Data:** Not available.



**WGSA**  
**Ch. 34**

**Network Service:** UPN.

**Licensee:** Southern TV Corp., 9661 82nd Ave. N, Seminole, FL 33777.

**Studio:** 401 Mall Blvd., Suite 202-A, Savannah, GA 31406-4867.

**Mailing Address:** 401 Mall Blvd., Suite 202-A, Savannah, GA 31406-4867.

**Phone:** 912-692-8000. **Fax:** 912-692-0400.

**E-mail:** stv@wgsa.tv

**Technical Facilities:** Channel No. 34 (590-596 MHz). Authorized power: 316-kw max. visual. Antenna: 482-ft above av. terrain, 457-ft. above ground, 656-ft. above sea level.

Latitude	31°	45'	53"
Longitude	82°	13'	38"

Holds CP for change to 5000-kw max. visual, 1194-ft above av. terrain, 1142-ft. above ground, 1319-ft. above sea level; lat. 32° 00' 05", long. 81° 51' 15", transmitter to 0.14-mi. W of CR 364, 6.2-mi. NE of Glennville. BPCT-960709KF.

**Transmitter:** 3-mi. S of State Rte. 144, 7.2-mi. E of Baxley in Appling County.

**Digital Facilities:** Channel No. 35 (596-602 MHz). Power: 650-kw max. visual. Antenna: 1489-ft above av. terrain, 1493-ft. above ground, 1513-ft. above sea level.

Latitude	32°	03'	35"
Longitude	81°	20'	43"

**Note:** Latitude and longitude coordinates shown are based on the North American Datum of 1927 (NAD 27) as currently required by the Mass Media Bureau of the FCC.

**Ownership:** Southern TV Corp.

**Began Operation:** May 1, 1992. Sale of station (as WUBI) to present owner by James L. Upchurch approved by FCC January 13, 1998.

**Represented (sales):** Blair Television.

**Represented (legal):** Irwin, Campbell & Tannenwald PC.

**Represented (engineering):** Mullaney Engineering Inc.

**Personnel:**

**Fred Pierce,** General Manager.

**Dave Steele,** Operations & Promotion Director.

**Jo Johnson,** Administrative Supervisor & General Sales Manager.

**Raleigh Neal,** Local Sales Manager.

**David Johnson,** National Sales Manager.

**Jerry McCook,** Chief Engineer.

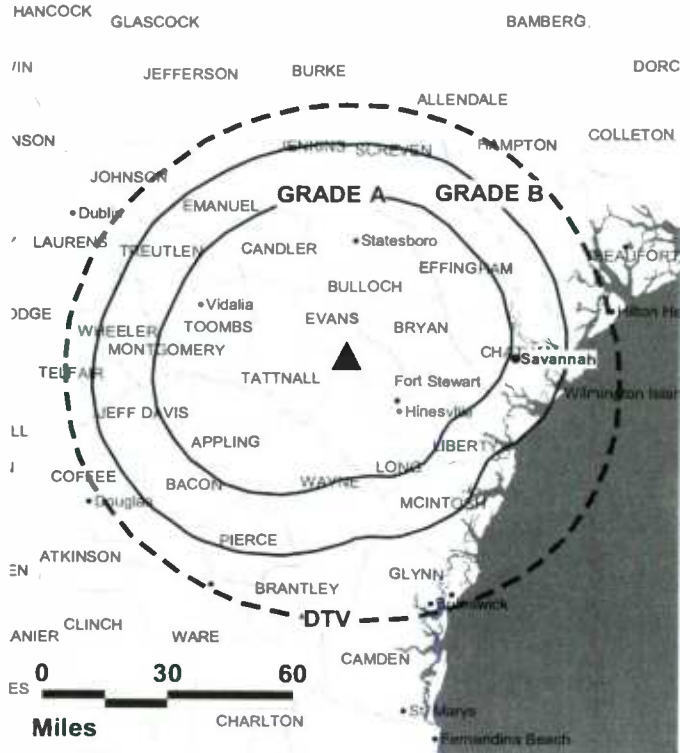
**Chuck Robb,** Business Manager.

**Deborah Brakke,** Production & Program Director.

**Wendy Stanley,** Traffic Manager.

**Rates:** On request.

**WGSA BPCT-960709KF GRANTED: 12/17/99**



**City of License:** Baxley. **Station DMA:** Savannah, GA. **Rank:** 97.

Circulation © 2005 Nielsen. Coverage based on Nielsen study.

GrandTotal	Cable TV Households	Non-cable TV Households	Total TV Households
Estimated Station Totals *	198,280	59,060	257,340
Average Weekly Circulation (2005)	47,215	7,825	55,040
Average Daily Circulation (2005)			18,014
Station DMA Total	Cable TV Households	Non-cable TV Households	Total TV Households
Estimated Station Totals *	191,330	59,060	250,390
Average Weekly Circulation (2005)	46,252	7,825	54,077
Average Daily Circulation (2005)			17,853
Other DMA Total	Cable TV Households	Non-cable TV Households	Total TV Households
Estimated Station Totals *	6,950	0	6,950
Average Weekly Circulation (2005)	963	0	963
Average Daily Circulation (2005)			161

\*Estimated station totals are sums of the Nielsen TV and Cable TV household estimates for each county in which the station registers viewing of more than 5% as per the Nielsen Survey Methods.



**WPXC-DT**  
**Ch. 24**

**Network Service:** PAX.

**Grantee:** Paxson Jax License Inc., 601 Clearwater Park Rd., West Palm Beach, FL 33401.

**Studio:** 7434 Blythe Island Hwy., Brunswick, GA 31525.

**Mailing Address:** 7434 Blythe Island Hwy., Brunswick, GA 31525.

**Phone:** 912-267-0021. **Fax:** 912-267-9582.

**E-mail:** nancyoconnor@pax.net

**Web Site:** <http://www.pax.net>

**Technical Facilities:** Channel No. 24 (530-536 MHz). Authorized power: 500-kw max. visual, aural. Antenna: 1371-ft above av. terrain, 1360-ft. above ground, 1382-ft. above sea level.

Latitude	30°	49'	39"
Longitude	81°	44'	27"

**Note:** Latitude and longitude coordinates shown are based on the North American Datum of 1927 (NAD 27) as currently required by the Mass Media Bureau of the FCC.

**Ownership:** Paxson Communications Corp. (Group Owner).

**Began Operation:** Station operating under Special Temporary Authority at 0.73-kw max. visual; no on-air date

**Personnel:**

**Bobby Turman**, Sales Manager.

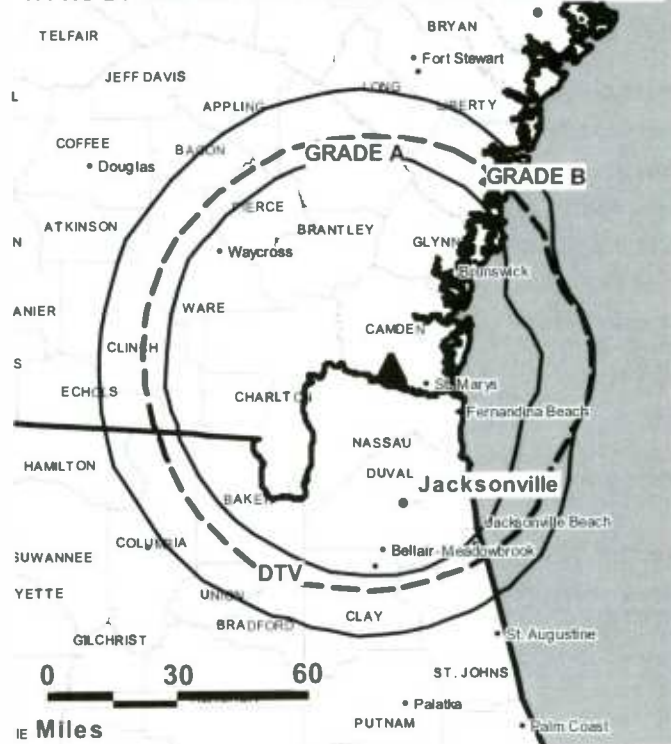
**Clayton Rooney**, Chief Engineer.

**Matt Varnum**, Master Control Supervisor.

**Nancy O'Conner**, Traffic Manager.

**City of License:** Brunswick. **Station DMA:** Jacksonville, FL. **Rank:** 52.

WPXC-DT BMPCDT-20010629ABC GRANTED: 11/16/2001



© 2006 Warren Communications News

Nielsen Data: Not available.

**WPXC-TV**  
**Ch. 21**

**Network Service:** PAX.

**Licensee:** Paxson Jax License Inc., 601 Clearwater Park Rd., West Palm Beach, FL 33401.

**Studio:** 7434 Blythe Island Hwy., Brunswick, GA 31525.

**Mailing Address:** 7434 Blythe Island Hwy., Brunswick, GA 31523.

**Phone:** 912-267-0021. **Fax:** 912-267-9582.

**E-mail:** nancyoconnor@pax.net

**Web Site:** http://www.pax.net

**Technical Facilities:** Channel No. 21 (512-518 MHz). Authorized power: 2880-kw max. visual. Antenna: 1020-ft above av. terrain, 1025-ft. above ground, 1095-ft. above sea level.

Latitude 31° 08' 22"  
Longitude 81° 56' 15"

Requests CP for change to 5000-kw max. visual, 1371-ft above av. terrain, 1360-ft. above ground, 1382-ft. above sea level; lat. 30° 49' 39", long. 81° 44' 27", BPCT-20041222ABB.

Holds CP for change to 1966-ft above av. terrain, 1963-ft. above ground, 1973-ft. above sea level; BPCT-20010629ABD.

**Transmitter:** 3.4-mi. E of U.S. Rte. 301 at Buffalo Creek Crossing, near Nahunta.

**Digital Facilities:** Channel No. 24 (530-536 MHz). Power: 500-kw max. visual, aural. Antenna: 1371-ft above av. terrain, 1360-ft. above ground, 1382-ft. above sea level.

Latitude 30° 49' 39"  
Longitude 81° 44' 27"

**FCC Digital File Number:** BPCDT-19991026ACI. Granted: April 08, 2005.

**Note:** Latitude and longitude coordinates shown are based on the North American Datum of 1927 (NAD 27) as currently required by the Mass Media Bureau of the FCC.

**Satellite Earth Station:** Transmitter Harris; Andrew, 4.5-meter KC-band.

**LMA:** Local marketing agreement with WJXX (A), Orange Park, FL.

**Ownership:** Paxson Communications Corp. (Group Owner).

**Began Operation:** April 2, 1990. Assignment of LMA and option to purchase to Allbritton Communications Co. by WBSG-TV LP (Dorothy O. Wright, et al.), approved by FCC April 12, 1996 (Television Digest, Vol. 36:10, 14). Option was later turned over to Paxson Communications Corp.; subsequent sale was approved by the FCC December 6, 2000.

**Represented (legal):** Fleischman & Walsh LLP.

**Represented (engineering):** Smith & Fisher.

**Personnel:**

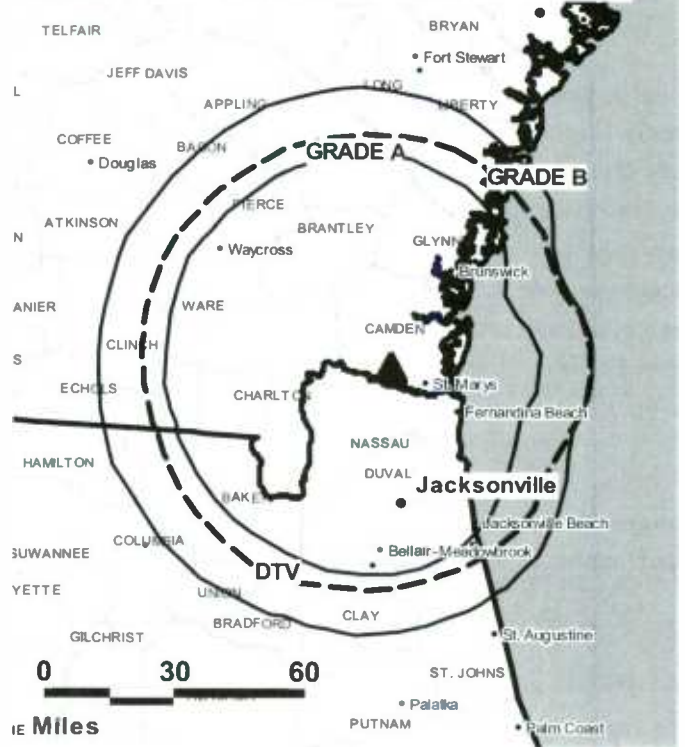
**Bobby Turman,** Sales Manager.

**Clayton Rooney,** Chief Engineer.

**Matt Varnum,** Master Control Supervisor.

**Nancy O'Connor,** Traffic Manager.

**WPXC-TV BPCT-20010629ABD GRANTED: 12/26/2001**



© 2006 Warren Communications News

**Highest 30 Sec. Rate:** \$140.

**City of License:** Brunswick. **Station DMA:** Jacksonville, FL. **Rank:** 52.

Circulation © 2005 Nielsen. Coverage based on Nielsen study.

GrandTotal	Cable TV Households	Non-cable TV Households	Total TV Households
Estimated Station Totals *	402,510	8,500	411,010
Average Weekly Circulation (2005)	43,201	1,330	44,531
Average Daily Circulation (2005)			8,864
Station DMA Total	Cable TV Households	Non-cable TV Households	Total TV Households
Estimated Station Totals *	385,040	8,500	393,540
Average Weekly Circulation (2005)	39,126	1,330	40,456
Average Daily Circulation (2005)			8,439
Other DMA Total	Cable TV Households	Non-cable TV Households	Total TV Households
Estimated Station Totals *	17,470	0	17,470
Average Weekly Circulation (2005)	4,075	0	4,075
Average Daily Circulation (2005)			425

\*Estimated station totals are sums of the Nielsen TV and Cable TV household estimates for each county in which the station registers viewing of more than 5% as per the Nielsen Survey Methods.

# Georgia — Columbus

## WLTZ Ch. 38

**Network Service:** NBC.

**Licensee:** Lewis Broadcasting Corp., Box 12289, Columbus, GA 31917-2289.

**Studio:** 6140 Buena Vista Rd., Columbus, GA 31907.

**Mailing Address:** Box 12289, Columbus, GA 31917-2289.

**Phone:** 706-561-3838. **Fax:** 706-563-8467.

**E-mail:** ccollins@wltz.com

**Web Site:** http://www.wltz.com

**Technical Facilities:** Channel No. 38 (614-620 MHz). Authorized power: 1480-kw max. & 1070-kw horizontal visual, 148-kw & 107-kw horizontal aural. Antenna: 1310-ft above av. terrain, 1319-ft. above ground, 1704-ft. above sea level.

Latitude	32°	27'	28"
Longitude	84°	53'	08"

**Transmitter:** 3.6-mi. E of Columbus, 0.34-mi. S of Buena Vista Rd.

**Digital Facilities:** Channel No. 35 (596-602 MHz). Power: 959-kw max. visual. Antenna: 1238-ft above av. terrain, 1203-ft. above ground.

Latitude	32°	27'	28"
Longitude	84°	53'	08"

**FCC Digital File Number:** BMPCDT-20000501AFQ. Granted: April 09, 2001.

**Note:** Latitude and longitude coordinates shown are based on the North American Datum of 1927 (NAD 27) as currently required by the Mass Media Bureau of the FCC.

**Multichannel TV Sound:** Stereo only.

**Satellite Earth Stations:** Transmitter RCA, Harris; RCA, 3-meter Ku-band; Harris, 3-meter Ku-band; Harris, 3-meter C-band; Harris, 8-meter Ku-band; Zenith, M/A-Com, Harris receivers.

**Ownership:** Lewis Broadcasting Corp. (Group Owner).

**Began Operation:** October 29, 1970. Sale to American Family Corp. by Gala Broadcasting Co., et al., approved by FCC February 3, 1978. Sale to present owner approved by FCC June 18, 1981. Sale to Piney Creek Broadcasting Corp. was dismissed 1994.

**Represented (sales):** Blair Television.

**Represented (legal):** Wiley, Rein & Fielding.

**Personnel:**

**Tom Breazeale**, Vice President, General Manager & General Sales Manager.

**Charles Collins**, Program Director & Operations Manager.

**Dennis Boswell**, Chief Engineer.

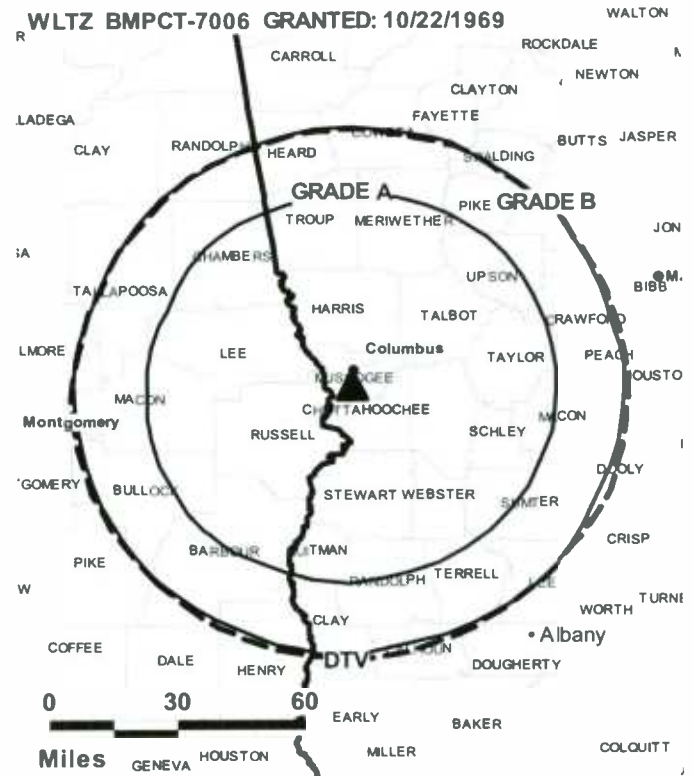
**Charles Izlar**, Controller.

**Karol Webb**, Accounting Manager.

**Jim Devitt**, Promotions & Public Service Director.

**Vince Perry**, Production Manager.

### WLTZ BMPCT-7006 GRANTED: 10/22/1969



**Della Brown**, Traffic Manager.

**City of License:** Columbus. **Station DMA:** Columbus, GA. **Rank:** 127.

Circulation © 2005 Nielsen. Coverage based on Nielsen study.

GrandTotal	Cable TV Households	Non-cable TV Households	Total TV Households
Estimated Station Totals *	188,680	44,900	233,580
Average Weekly Circulation (2005)	89,941	12,486	102,427
Average Daily Circulation (2005)			42,644
Station DMA Total	Cable TV Households	Non-cable TV Households	Total TV Households
Estimated Station Totals *	156,490	35,680	192,170
Average Weekly Circulation (2005)	81,977	11,710	93,687
Average Daily Circulation (2005)			40,346
Other DMA Total	Cable TV Households	Non-cable TV Households	Total TV Households
Estimated Station Totals *	32,190	9,220	41,410
Average Weekly Circulation (2005)	7,964	776	8,740
Average Daily Circulation (2005)			2,298

\*Estimated station totals are sums of the Nielsen TV and Cable TV household estimates for each county in which the station registers viewing of more than 5% as per the Nielsen Survey Methods.

**WLTZ-DT**  
**Ch. 35**

**Network Service:** NBC.

**Grantee:** Lewis Broadcasting, Box 12289, Columbus, GA 31917.

**Studio:** 6140 Buena Vista Rd., Columbus, GA 31907.

**Mailing Address:** Box 12289, Columbus, GA 31907-2289.

**Phone:** 706-561-3838. **Fax:** 706-563-8467.

**E-mail:** ccollins@wltz.com

**Web Site:** <http://www.wltz.com>

**Technical Facilities:** Channel No. 35 (596-602 MHz). Authorized power: 959-kw max. visual. Antenna: 1238-ft above av. terrain, 1203-ft. above ground.

Latitude	32°	27'	28"
Longitude	84°	53'	08"

**Note:** Latitude and longitude coordinates shown are based on the North American Datum of 1927 (NAD 27) as currently required by the Mass Media Bureau of the FCC.

**Ownership:** Lewis Broadcasting Corp. (Group Owner).

**Began Operation:** March 22, 2002. High Definition. Station operating under Special Temporary Authority at 2.93-kw max. visual.

**Represented (sales):** Blair Television.

**Represented (engineering):** D. L. Markley.

**Personnel:**

**Tom Breazeale,** Vice President & General Manager.

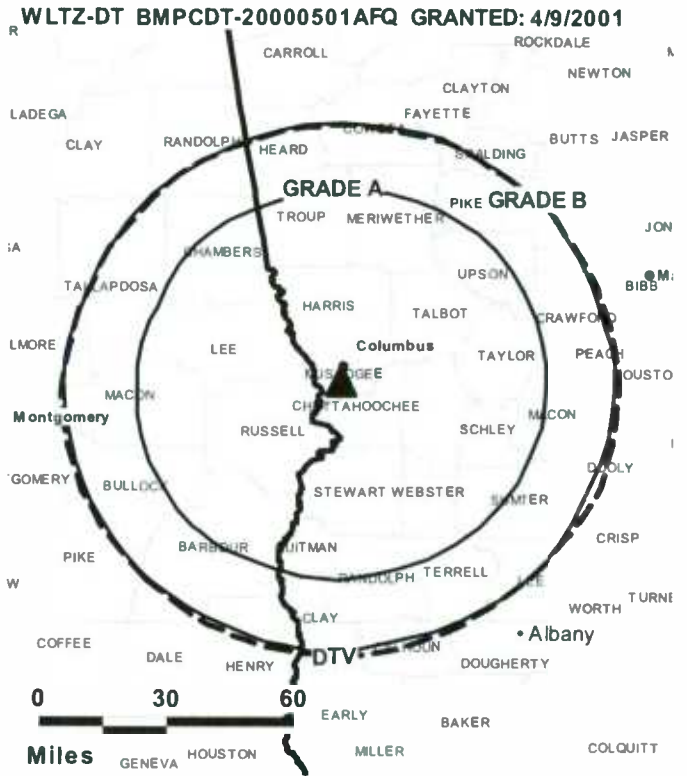
**Charles Collins,** Operations Manager & Program Director.

**Dennis Boswell,** Chief Engineer.

**Charles Izlar,** Controller.

**Karol Webb,** Accounting Manager.

**Jim Devitt,** Promotion Director & Public Service Director.



**Vince Perry,** Production Manager.

**Della Brown,** Traffic Manager.

**City of License:** Columbus. **Station DMA:** Columbus, GA. **Rank:** 127.

**Nielsen Data:** Not available.





**WRBL-DT**  
**Ch. 15**

**Network Service:** CBS.

**Grantee:** Media General Broadcasting Inc., 333 E. Franklin St., Richmond, VA 23219.

**Studio:** 1350 13th Ave., Columbus, GA 31901.

**Mailing Address:** Box 270, Columbus, GA 31902.

**Phone:** 706-323-3333. **Fax:** 706-322-3070.

**E-mail:** news@wrbl.com

**Web Site:** http://www.wrbl.com

**Technical Facilities:** Channel No. 15 (476-482 MHz). Authorized power: 1000-kw max. visual. Antenna: 1472-ft above av. terrain, 1441-ft. above ground.

Latitude	32°	19'	25"
Longitude	84°	46'	46"

**Note:** Latitude and longitude coordinates shown are based on the North American Datum of 1927 (NAD 27) as currently required by the Mass Media Bureau of the FCC.

**Ownership:** Media General Inc. (Group Owner).

**Began Operation:** Station operating under Special Temporary Authority at 42-kw max. visual; no on-air date

**Represented (sales):** MMT Sales Inc.

**Represented (legal):** Dow, Lohnes & Albertson PLLC.

**Personnel:**

Otis Pickett, Vice President & General Manager.

Twila Kirkland, Local Sales Manager.

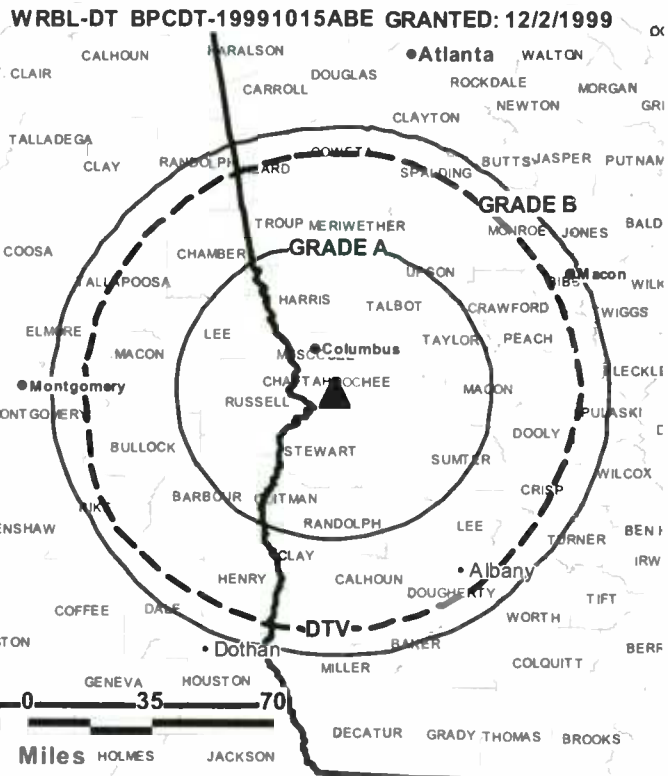
Cayle Mims, News Director.

Jim Barnes, Chief Engineer.

Gus Mitaoff, Business Manager.

Kay Stringfellow, Program Director.

Frank Flournoy, Promotion Manager.



**Arthur Ship,** Production Manager.

**Sherrie Benoit,** Traffic Manager.

**City of License:** Columbus. **Station DMA:** Columbus, GA. **Rank:** 127.

**Nielsen Data:** Not available.





**WTVM-DT**  
**Ch. 47**

**Network Service:** ABC.

**Licensee:** Raycom America License Subsidiary LLC, 201 Monroe St., 20th Floor, RSA Tower, Montgomery, AL 36104.

**Studio:** 1909 Wynnton Road, Columbus, GA 31906.

**Mailing Address:** Box 1848, Columbus, GA 31902.

**Phone:** 706-324-6471. **Fax:** 706-322-7527.

**E-mail:** jennifercameron@wtvm.com

**Web Site:** <http://www.wtvm.com>

**Technical Facilities:** Channel No. 47 (668-674 MHz). Authorized power: 528-kw max. visual. Antenna: 377-ft above av. terrain, 288-ft. above ground, 788-ft. above sea level.

Latitude	32°	19'	25"
Longitude	84°	46'	46"

Holds CP for change to 302-kw max. visual, 1060-ft above av. terrain, 984-ft. above ground, 1484-ft. above sea level; BPCDT-20041021ACE.

**Note:** Latitude and longitude coordinates shown are based on the North American Datum of 1927 (NAD 27) as currently required by the Mass Media Bureau of the FCC.

**Ownership:** Raycom Media Inc. (Group Owner).

**Began Operation:** March 24, 2003. Standard and High Definition.

**Personnel:**

Lee Brantley, Vice President & General Manager.

Bill Downs, General Sales Manager.

Adelaide Kirk, Local Sales Manager.

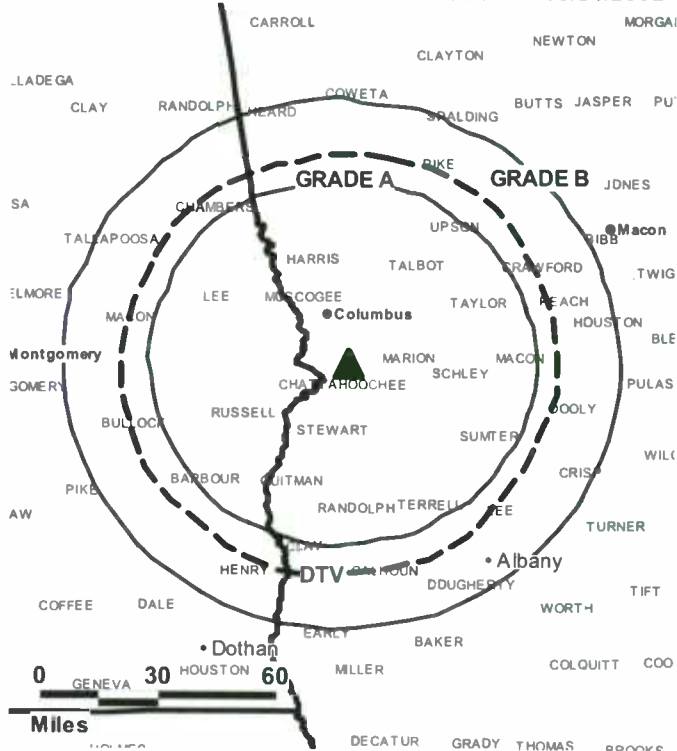
Rick Moll, News Director.

David Williams, Chief Engineer.

Paul Eriksen, Business Manager.

Betsy Russell, Production & Promotion Director.

**WTVM-DT BPCDT-20020724AAB GRANTED: 10/24/2002**



© 2006 Warren Communications News

Annie Dewberry, Traffic Supervisor.

Jackie McDowell, Traffic Manager.

Jennifer Cameron, Human Resources Director.

City of License: Columbus. Station DMA: Columbus, GA. Rank: 127.

Nielsen Data: Not available.

**WXTX**  
**Ch. 54**

**Network Service:** FOX.

**Licensee:** Southeastern Media Holdings Inc., 3500 Colonnade Pkwy., Suite 600, Birmingham, AL 35243.

**Studio:** 1909 Wynnton Rd., Columbus, GA 31906.

**Mailing Address:** Box 12188, Columbus, GA 31917.

**Phone:** 706-561-5400; 706-324-6471. **Fax:** 706-561-5965.

**E-mail:** programming@wxtx.com

**Web Site:** http://www.wxtx.com

**Technical Facilities:** Channel No. 54 (710-716 MHz). Authorized power: 1000-kw max. visual, 100-kw aural. Antenna: 1140-ft above av. terrain, 1146-ft. above ground, 1526-ft. above sea level.

Latitude 32° 27' 40"  
Longitude 84° 52' 43"

Holds CP for change to 2830-kw max. visual, 1135-ft above av. terrain, 1122-ft. above ground, 1489-ft. above sea level; BPCT-960710KM.

**Transmitter:** Buena Vista Rd., approx. 0.2-mi. E of Omega Dr.

**Digital Facilities:** Channel No. 49 (680-686 MHz). Power: 500-kw max. visual, aural. Antenna: 1024-ft above av. terrain, 1014-ft. above ground, 1381-ft. above sea level.

Latitude 32° 27' 39"  
Longitude 84° 52' 43"

**FCC Digital File Number:** BPCDT-19991027ACY. Granted: November 03, 2004.

**Note:** Latitude and longitude coordinates shown are based on the North American Datum of 1927 (NAD 27) as currently required by the Mass Media Bureau of the FCC.

**Satellite Earth Stations:** Transmitter RCA; Microdyne, 5-meter Ku-band; AFC, 5-meter KC-band; Microdyne, Harris receivers.

**Ownership:** Community Newspaper Holdings Inc. (Group Owner).

**Began Operation:** June 17, 1983. Sale to present owner by Fisher Broadcasting Inc. approved by FCC October 3, 2003.

**Represented (sales):** Millennium Sales & Marketing.

**Represented (legal):** Fletcher, Heald & Hildreth PLC.

**Represented (engineering):** Bromo Communications Inc.

**Personnel:**

**Lee Brantley**, General Manager & Program Director.

**Stephanie Welch**, Local & National Sales Manager.

**Rick Moll**, News Director.

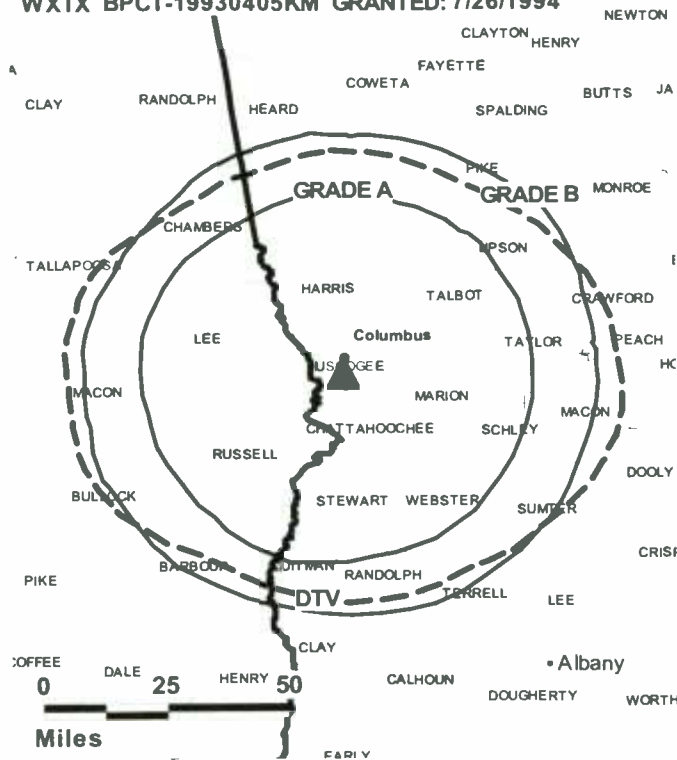
**Morris Pollock**, Chief Engineer.

**Shelia Lovely**, Business Manager.

**Betsy Russell**, Production Manager.

**Karen Youger**, Traffic Manager.

**WXTX BPCT-19930405KM GRANTED: 7/26/1994**



© 2006 Warren Communications News

**Rates:** On request.

**City of License:** Columbus. **Station DMA:** Columbus, GA. **Rank:** 127.

Circulation © 2005 Nielsen. Coverage based on Nielsen study.

GrandTotal	Cable TV Households	Non-cable TV Households	Total TV Households
Estimated Station Totals *	174,770	44,690	219,460
Average Weekly Circulation (2005)	88,918	13,201	102,119
Average Daily Circulation (2005)			39,128
Station DMA Total	Cable TV Households	Non-cable TV Households	Total TV Households
Estimated Station Totals *	156,490	39,230	195,720
Average Weekly Circulation (2005)	83,210	12,662	95,872
Average Daily Circulation (2005)			37,236
Other DMA Total	Cable TV Households	Non-cable TV Households	Total TV Households
Estimated Station Totals *	18,280	5,460	23,740
Average Weekly Circulation (2005)	5,708	539	6,247
Average Daily Circulation (2005)			1,892

\*Estimated station totals are sums of the Nielsen TV and Cable TV household estimates for each county in which the station registers viewing of more than 5% as per the Nielsen Survey Methods.

**WXTX-DT**  
**Ch. 49**

**Network Service:** FOX.

**Grantee:** Southeastern Media Holdings Inc., 3500 Colonnade Pkwy., Suite 600, Birmingham, AL 35243.

**Studio:** 1909 Wynnton Rd., Columbus, GA 31906.

**Mailing Address:** 1909 Wynnton Rd., Columbus, GA 31906.

**Phone:** 706-561-5400; 706-324-6471. **Fax:** 706-561-5965.

**E-mail:** programming@wxtx.com

**Web Site:** http://www.wxtx.com

**Technical Facilities:** Channel No. 49 (680-686 MHz). Authorized power: 500-kw max. visual, aural. Antenna: 1024-ft above av. terrain, 1014-ft. above ground, 1381-ft. above sea level.

Latitude	32°	27'	39"
Longitude	84°	52'	43"

**Note:** Latitude and longitude coordinates shown are based on the North American Datum of 1927 (NAD 27) as currently required by the Mass Media Bureau of the FCC.

**Ownership:** Community Newspaper Holdings Inc. (Group Owner).

**Began Operation:** April 9, 2002. Standard Definition. Station operating under Special Temporary Authority at 16-kw max. visual.

**Represented (legal):** Fletcher, Heald & Hildreth PLC.

**Represented (sales):** Millennium Sales & Marketing.

**Personnel:**

**Lee Brantley**, General Manager & Program Director.

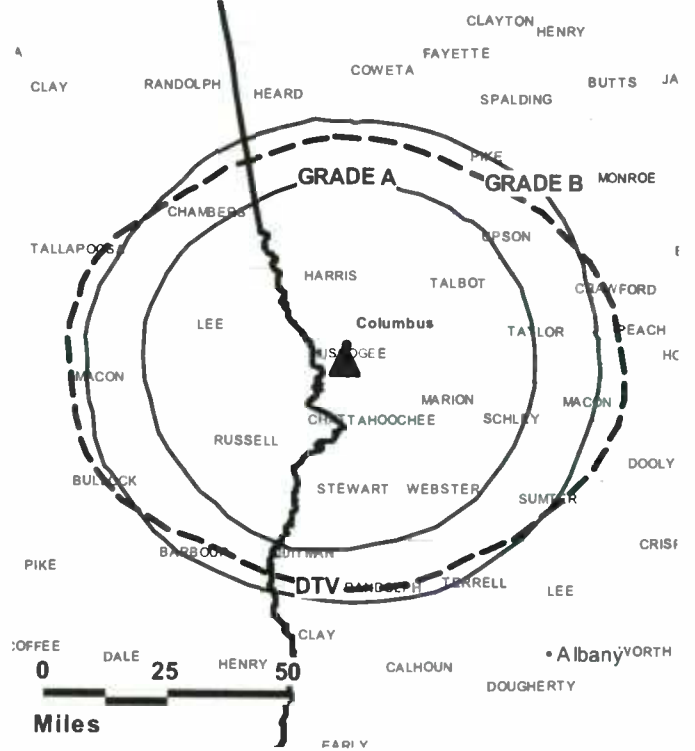
**Stephanie Welch**, Local & National Sales Manager.

**Rick Moll**, News Director.

**Morris Pollock**, Chief Engineer.

**Shelia Lovely**, Business Manager.

**WXTX-DT BMDPDT-20041026AFV GRANTED: 11/3/2004**



© 2006 Warren Communications News

**Betsy Russell**, Production Manager.

**Karen Youger**, Traffic Manager.

**City of License:** Columbus. **Station DMA:** Columbus, GA. **Rank:** 127.

**Nielsen Data:** Not available.

**WSST-DT**  
**Ch. 51**

**Network Service:** IND.

**Grantee:** Sunbelt-South Telecommunications Ltd., Box 917, Cordele, GA 31015.

**Studio:** 112 7th St. S, Cordele, GA 31015.

**Mailing Address:** Box 917, Cordele, GA 31015.

**Phone:** 229-273-0001. **Fax:** 229-273-8894.

**E-mail:** wsst@sowega.net

**Web Site:** <http://www.wsst.com>

**Technical Facilities:** Channel No. 51 (692-698 MHz). Authorized power: 200-kw max. visual. Antenna: 358-ft above av. terrain, 472-ft. above ground, 771-ft. above sea level.

Latitude	31°	53'	35"
Longitude	83°	48'	18"

**Note:** Latitude and longitude coordinates shown are based on the North American Datum of 1927 (NAD 27) as currently required by the Mass Media Bureau of the FCC.

**Ownership:** Sunbelt-South Telecommunications Ltd. (Group Owner).

**Began Operation:** Station operating under Special Temporary Authority at 7.77-kw max. visual; no on-air date

**Personnel:**

**William B. Goodson**, General Manager & Chief Engineer.

**Phillip A. Streetman**, Station Manager & News Director.

**Sara Howell**, General Sales & Business Manager.

**Tammy Calhoun**, Sales Person.

**John Barker**, Sales Person.

**Lee W. Wright**, Program Director.

**Ricky Smarr**, Chief Operator & Production Manager.

**Shelby Goodson**, Traffic Manager.

**Barbara Dennis**, Office Manager & Master Control Operator.

**City of License:** Cordele. **Station DMA:** Albany, GA. **Rank:** 147.

**Nielsen Data:** Not available.

**WSST-TV**  
**Ch. 55**

**Network Service:** IND.

**Licensee:** Sunbelt-South Telecommunications Ltd., Box 917, Cordele, GA 31015.

**Studio:** 112 7th St. S, Cordele, GA 31015.

**Mailing Address:** Box 917, Cordele, GA 31015.

**Phone:** 229-273-0001. **Fax:** 229-273-8894.

**E-mail:** wsst@sowega.net

**Web Site:** http://www.wsst.com

**Technical Facilities:** Channel No. 55 (716-722 MHz). Authorized power: 100-kw max. visual, 10-kw aural. Antenna: 410-ft above av. terrain, 407-ft. above ground, 715-ft. above sea level.

Latitude 31° 54' 15"  
Longitude 83° 48' 12"

Holds CP for change to 400-ft above av. terrain, 407-ft. above ground, 712-ft. above sea level; lat. 31° 53' 35", long. 83° 48' 18", transmitter to Old Pateville Rd. BPCT-970919KG.

**Transmitter:** Pateville Rd., 3.5-mi. SW of intersection with State Rte. 7W.

**Digital Facilities:** Channel No. 51 (692-698 MHz). Power: 200-kw max. visual. Antenna: 358-ft above av. terrain, 472-ft. above ground, 771-ft. above sea level.

Latitude 31° 53' 35"  
Longitude 83° 48' 18"

**FCC Digital File Number:** BMPCDT-20000501ABJ. Granted: September 11, 2003.

**Note:** Latitude and longitude coordinates shown are based on the North American Datum of 1927 (NAD 27) as currently required by the Mass Media Bureau of the FCC.

**Multichannel TV Sound:** Planned.

**Ownership:** Sunbelt-South Telecommunications Ltd. (Group Owner).

**Began Operation:** May 22, 1989.

**Represented (legal):** Brown, Nietert & Kaufman, Chartered.

**Represented (engineering):** Bromo Communications Inc.

**Personnel:**

**William B. Goodson**, General Manager & Chief Engineer.

**Phillip A. Streetman**, Station Manager & News Director.

**Sara Howell**, General Sales & Business Manager.

**Tammy Calhoun**, Sales Person.

**John Barker**, Sales Person.

**Lee W. Wright**, Program Director.

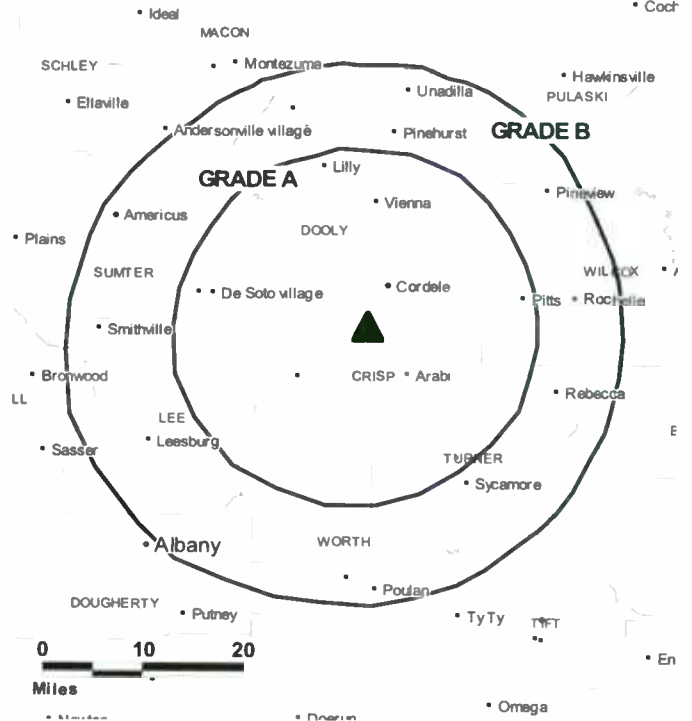
**Ricky Smarr**, Chief Operator & Production Manager.

**Shelby Goodson**, Traffic Manager.

**Barbara Dennis**, Office Manager & Master Control Operator.

**WSST-TV BPCT-19970919KG GRANTED: 10/7/1998**

BLECKLI  
Coct



**Highest 30 Sec. Rate:** \$28.

**City of License:** Cordele. **Station DMA:** Albany, GA. **Rank:** 147.

Circulation © 2005 Nielsen. Coverage based on Nielsen study.

GrandTotal	Cable TV Households	Non-cable TV Households	Total TV Households
Estimated Station Totals *	92,860	5,230	98,090
Average Weekly Circulation (2005)	14,329	1,087	15,416
Average Daily Circulation (2005)			4,781
Station DMA Total	Cable TV Households	Non-cable TV Households	Total TV Households
Estimated Station Totals *	76,520	5,230	81,750
Average Weekly Circulation (2005)	11,621	1,087	12,708
Average Daily Circulation (2005)			4,204
Other DMA Total	Cable TV Households	Non-cable TV Households	Total TV Households
Estimated Station Totals *	16,340	0	16,340
Average Weekly Circulation (2005)	2,708	0	2,708
Average Daily Circulation (2005)			577

\*Estimated station totals are sums of the Nielsen TV and Cable TV household estimates for each county in which the station registers viewing of more than 5% as per the Nielsen Survey Methods.



**WELF-DT**  
**Ch. 16**

**Network Service:** TBN.

**Grantee:** Trinity Broadcasting Network Inc., 2442 Michelle Dr., Tustin, CA 92780.

**Studio:** 384 S. Campus Rd., Lookout Mountain, GA 30750.

**Mailing Address:** 384 S. Campus Road, Lookout Mountain, GA 30750.

**Phone:** 706-820-1663; 714-957-9699. **Fax:** 706-820-1735.

**E-mail:** welf@tbn.org

**Web Site:** http://www.tbn.org

**Technical Facilities:** Channel No. 16 (482-488 MHz). Authorized power: 300-kw max. visual, aural. Antenna: 1394-ft above av. terrain, 400-ft. above ground, 2421-ft. above sea level.

Latitude	34°	57'	07"
Longitude	85°	22'	58"

**Note:** Latitude and longitude coordinates shown are based on the North American Datum of 1927 (NAD 27) as currently required by the Mass Media Bureau of the FCC.

**Ownership:** Trinity Broadcasting Network Inc. (Group Owner).

**Began Operation:** Station operating under Special Temporary Authority at 5.4-kw max. visual; no on-air date

**Personnel:**

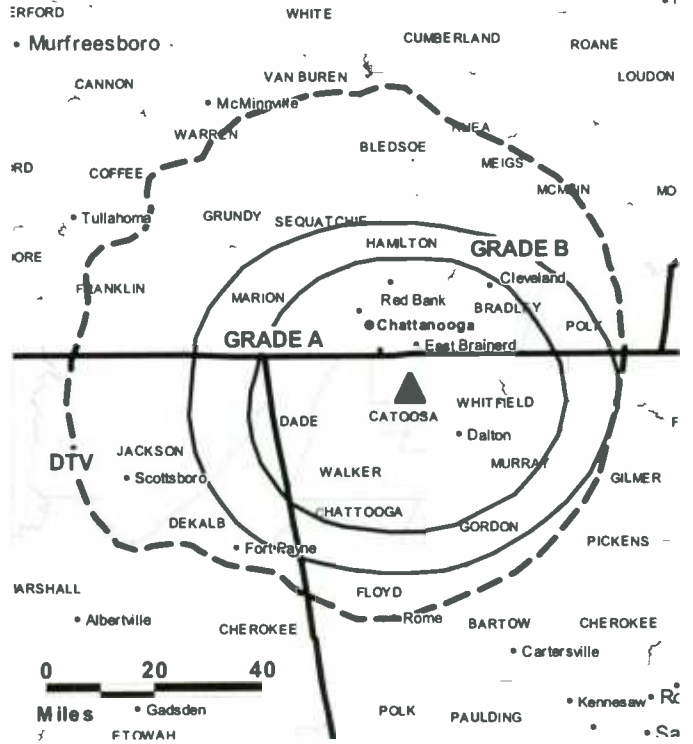
**Scott Sanders**, Station & Production Manager.

**Bill Hamm**, Chief Engineer.

**Onya Lassiter**, Program Director & Traffic Manager.

**City of License:** Dalton. **Station DMA:** Chattanooga, TN. **Rank:** 86.

**WELF-DT BMPCDT-20050202ADW GRANTED: 3/3/2005**



**Nielsen Data:** Not available.

**WELF-TV**  
(formerly WYDJ)  
**Ch. 23**

**Network Service:** TBN.

**Licensee:** Trinity Broadcasting Network Inc., 2442 Michelle Dr., Tustin, CA 92780.

**Studio:** 384 S. Campus Rd., Lookout Mountain, GA 30750.

**Mailing Address:** 384 S. Campus Road, Lookout Mountain, GA 30750.

**Phone:** 706-820-1663. **Fax:** 706-820-1735.

**E-mail:** welf@tbn.org

**Web Site:** http://www.tbn.org

**Technical Facilities:** Channel No. 23 (524-530 MHz). Authorized power: 490-kw max. visual, 49-kw aural. Antenna: 1467-ft above av. terrain, 466-ft. above ground, 2487-ft. above sea level.

Latitude 34° 57' 07"  
Longitude 85° 22' 58"

**Transmitter:** Hwy. 127. 2.14-mi. SSW of Lookout Mountain, Dade County.

**Digital Facilities:** Channel No. 16 (482-488 MHz). Power: 300-kw max. visual, aural. Antenna: 1394-ft above av. terrain, 400-ft. above ground, 2421-ft. above sea level.

Latitude 34° 57' 07"  
Longitude 85° 22' 58"

**FCC Digital File Number:** BPCDT-19991013ABQ. Granted: March 03, 2005.

**Note:** Latitude and longitude coordinates shown are based on the North American Datum of 1927 (NAD 27) as currently required by the Mass Media Bureau of the FCC.

**Satellite Earth Station:** Transmitter Comark; Standard Communications, 3.3-meter KC-band.

**Ownership:** Trinity Broadcasting Network Inc. (Group Owner).

**Began Operation:** May 10, 1994. Sale to All American TV Inc. by Sonlight Broadcasting Systems Inc. approved by FCC May 16, 1997. Sale to present owner by All American TV Inc. approved by FCC May 8, 2000.

**Represented (legal):** Shaw Pittman.

**Personnel:**

Scott Sanders, Station & Production Manager.

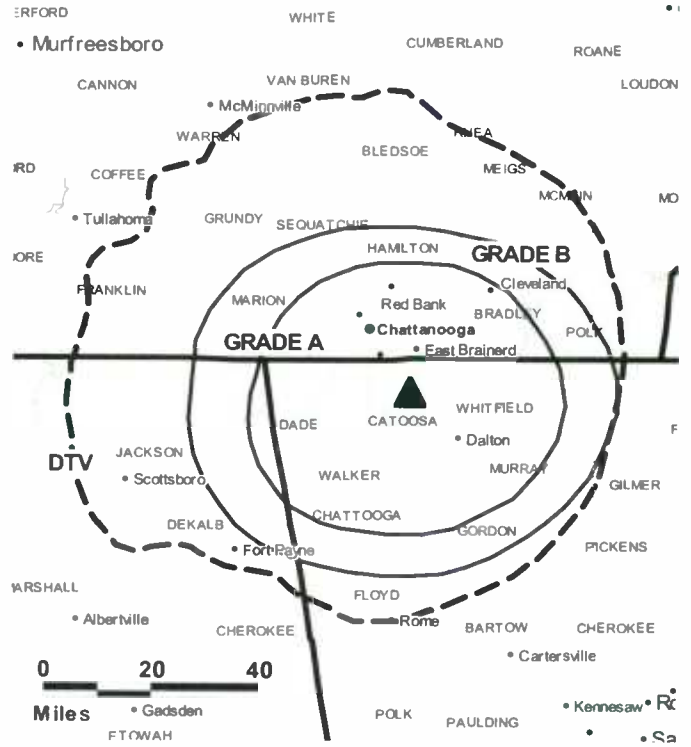
Bill Hamm, Chief Engineer.

Onya Lassiter, Traffic Manager & Program Director.

**Highest 30 Sec. Rate:** \$55.

**City of License:** Dalton. **Station DMA:** Chattanooga, TN. **Rank:** 86.

**WELF-TV BMPCT-19930402KL GRANTED: 6/9/1993**



© 2006 Warren Communications News

Circulation © 2005 Nielsen. Coverage based on Nielsen study.

GrandTotal	Cable TV Households	Non-cable TV Households	Total TV Households
Estimated Station Totals *	216,550	0	216,550
Average Weekly Circulation (2005)	17,651	0	17,651
Average Daily Circulation (2005)			4,245
Station DMA Total	Cable TV Households	Non-cable TV Households	Total TV Households
Estimated Station Totals *	216,550	0	216,550
Average Weekly Circulation (2005)	17,651	0	17,651
Average Daily Circulation (2005)			4,245

\*Estimated station totals are sums of the Nielsen TV and Cable TV household estimates for each county in which the station registers viewing of more than 5% as per the Nielsen Survey Methods.

**WGNM**  
**Ch. 64**

**Network Service:** UPN.

**Licensee:** Christian Television Network Inc., 6922 142nd Ave. N, Largo, FL 33771.

**Studio:** 178 Steven Dr., Macon, GA 31210.

**Mailing Address:** 178 Steven Dr., Macon, GA 31210.

**Phone:** 478-474-8400. **Fax:** 478-474-4777.

**E-mail:** gm@wgnm.com

**Web Site:** http://www.wgnm.com

**Technical Facilities:** Channel No. 64 (770-776 MHz). Authorized power: 1148-kw max. visual. Antenna: 731-ft above av. terrain, 605-ft. above ground, 1100-ft. above sea level.

Latitude	32°	45'	51"
Longitude	83°	33'	32"

**Transmitter:** Between Hwys. U.S. 23 & I-16, 0.62-mi. N of Bibb/Twigg County Line.

**Digital Facilities:** Channel No. 45 (656-662 MHz). Power: 1000-kw max. visual. Antenna: 732-ft above av. terrain, 604-ft. above ground, 1099-ft. above sea level.

Latitude	32°	45'	51"
Longitude	83°	33'	32"

**FCC Digital File Number:** BPCDT-19991029AFL. Granted: September 11, 2003.

**Note:** Latitude and longitude coordinates shown are based on the North American Datum of 1927 (NAD 27) as currently required by the Mass Media Bureau of the FCC.

**Ownership:** Christian Television Corp. Inc. (Group Owner).

**Began Operation:** November 20, 1990. Sale to present owner by Macon Urban Ministries approved by FCC November 5, 2003.

**Represented (legal):** Hardy Carey & Chautin LLP.

**Represented (engineering):** du Treil, Lundin & Rackley Inc.

**Personnel:**

David Wood, Station, Production & Business Manager.

Gostin Freaney, General & Local Sales Manager.

Dan Jaskula, Operations & Traffic Manager.

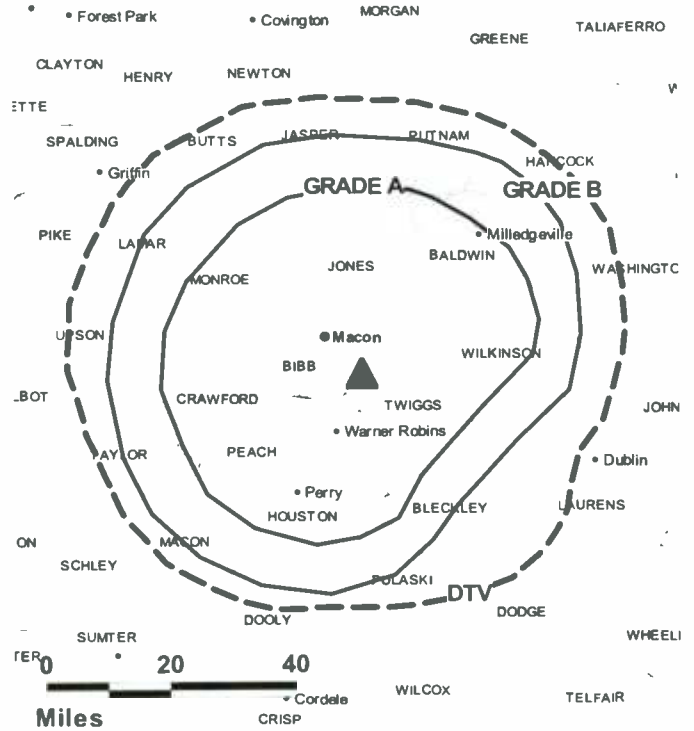
Hugh Allegood, Chief Engineer.

Donald F. King, Program Director.

**Highest 30 Sec. Rate:** \$300.

**City of License:** Macon. **Station DMA:** Macon, GA. **Rank:** 120.

**WGNM BPCT-19980630KE GRANTED: 10/14/1998**



© 2006 Warren Communications News

Circulation © 2005 Nielsen. Coverage based on Nielsen study.

GrandTotal	Cable TV Households	Non-cable TV Households	Total TV Households
Estimated Station Totals *	115,950	26,290	142,240
Average Weekly Circulation (2005)	21,557	3,402	24,959
Average Daily Circulation (2005)			5,082

Station DMA Total	Cable TV Households	Non-cable TV Households	Total TV Households
Estimated Station Totals *	115,950	26,290	142,240
Average Weekly Circulation (2005)	21,557	3,402	24,959
Average Daily Circulation (2005)			5,082

\*Estimated station totals are sums of the Nielsen TV and Cable TV household estimates for each county in which the station registers viewing of more than 5% as per the Nielsen Survey Methods.

**WGNM-DT**  
**Ch. 45**

**Network Service:** UPN.

**Grantee:** Christian Television Network Inc., 6922 142nd Ave. N, Largo, FL 33771.

**Studio:** 178 Steven Dr., Macon, GA 31210.

**Mailing Address:** 178 Steven Dr., Macon, GA 31210.

**Phone:** 478-474-8400. **Fax:** 478-474-4777.

**E-mail:** gm@wgnm.com

**Web Site:** http://www.wgnm.com

**Technical Facilities:** Channel No. 45 (656-662 MHz). Authorized power: 1000-kw max. visual. Antenna: 732-ft above av. terrain, 604-ft. above ground, 1099-ft. above sea level.

Latitude	32°	45'	51"
Longitude	83°	33'	32"

**Note:** Latitude and longitude coordinates shown are based on the North American Datum of 1927 (NAD 27) as currently required by the Mass Media Bureau of the FCC.

**Ownership:** Christian Television Corp. Inc. (Group Owner).

**Represented (legal):** Hardy Carey & Chautin LLP.

**Personnel:**

Robert Kenley, Station, Production & Business Manager.

Dan Jaskula, Operations & Traffic Manager.

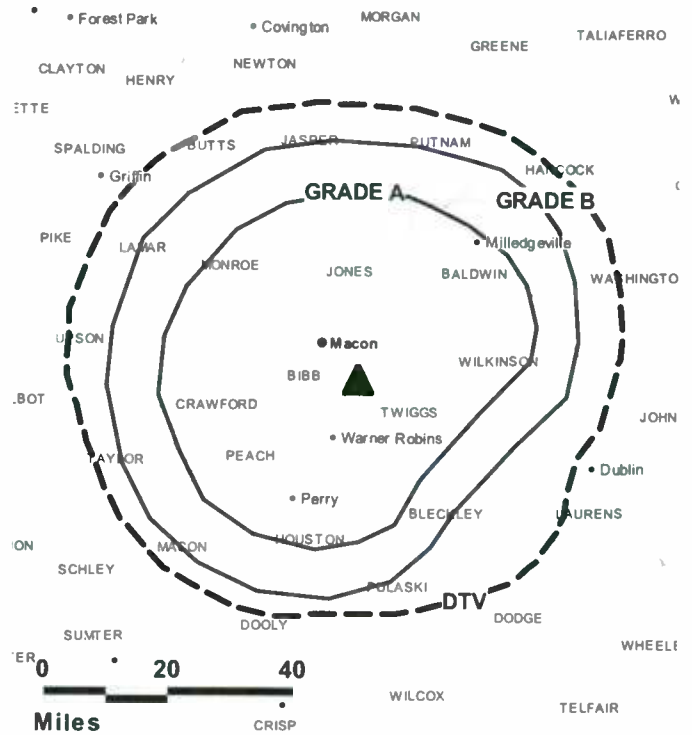
Gostin Freaney, General & Local Sales Manager.

Hugh Allegood, Chief Engineer.

Donald F. King, Program Director.

**Highest 30 Sec. Rate:** \$250.00.

**WGNM-DT BPCDT-19991029AFL GRANTED: 9/11/2003**



© 2006 Warren Communications News

**City of License:** Macon. **Station DMA:** Macon, GA. **Rank:** 120.

**Nielsen Data:** Not available.

**WGXA**  
**Ch. 24**

**Network Service:** FOX.

**Licensee:** Piedmont Television of Macon License LLC, 7621 Little Ave., Suite 506, Charlotte, NC 28226.

**Studio:** 599 Martin Luther King Jr. Blvd., Macon, GA 31201.

**Mailing Address:** Box 340, Macon, GA 31202.

**Phone:** 478-745-2424. **Fax:** 478-750-4347.

**E-mail:** rblanton@fox24.com

**Web Site:** http://www.fox24.com

**Technical Facilities:** Channel No. 24 (530-536 MHz). Authorized power: 1290-kw max. & 646-kw horizontal visual, 252-kw & 126-kw horizontal aural. Antenna: 800-ft above av. terrain, 898-ft. above ground, 1196-ft. above sea level.

Latitude 32° 45' 08"  
Longitude 83° 33' 38"

**Transmitter:** U.S. 23-129 S, 7-mi. from Macon city limits.

**Digital Facilities:** Channel No. 16 (482-488 MHz). Power: 1000-kw max. visual. Antenna: 742-ft above av. terrain, 827-ft. above ground.

Latitude 32° 44' 58"  
Longitude 83° 33' 35"

**FCC Digital File Number:** BPCDT-19991029AFU. Granted: November 09, 2000.

**Note:** Latitude and longitude coordinates shown are based on the North American Datum of 1927 (NAD 27) as currently required by the Mass Media Bureau of the FCC.

**Satellite Earth Stations:** Transmitter RCA; Andrew, 4.5-meter C-band; Andrew, 7.3-meter C-band; Avantek receivers.

**News Service:** AP.

**Ownership:** Piedmont Television Holdings LLC (Group Owner).

**Began Operation:** April 21, 1982. Sale to Gocom Television of Macon (Richard L. Gorman) by Russell-Rowe Communications approved by FCC May 24, 1995. Sale to GOCOM Communications LLC by Richard L. Gorman approved by FCC July 11, 1997 (Television Digest, Vol. 37:37). Merger with Grapevine Communications Inc. approved by FCC November 1, 1999. GOCOM Holdings LLC now Piedmont Television Holdings LLC.

**Represented (sales):** Continental Television Sales.

**Represented (legal):** Cohn and Marks LLP.

**Represented (engineering):** Palmer A. Greer.

**Personnel:**

Keith True, Vice President & General Manager.

Matt Miller, Operations & News Director.

Karen Alston, General Sales Manager.

Chris Nugent, Local Sales Manager.

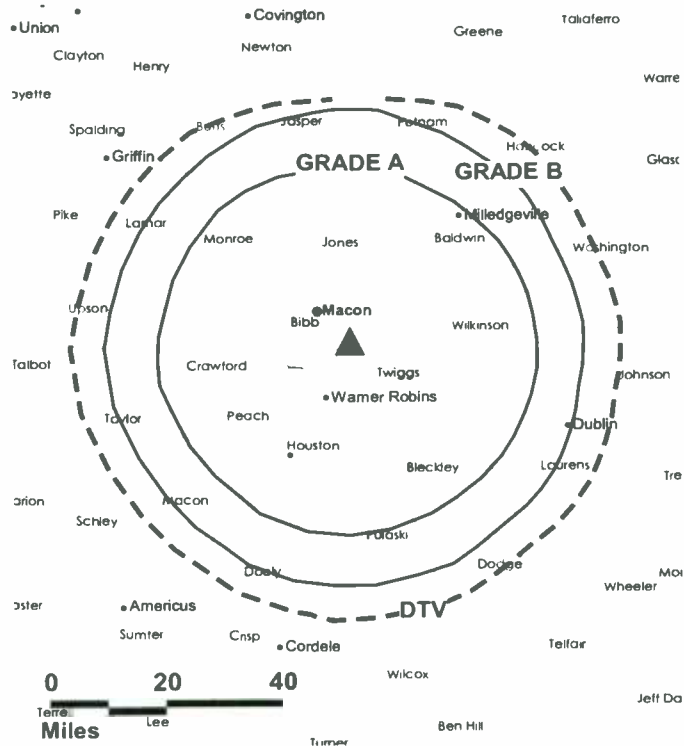
Richard Blanton, Chief Engineer.

Dorrie Farlee, Controller.

Jim Greer, Program Director.

Martin Nash, Promotion Director.

**WGXA BPCT-781116KE GRANTED: 1/8/80**



© 2006 Warren Communications News

Perry Swanson, Creative Services Director.

Lynn Witte, Traffic Manager.

**Highest 30 Sec. Rate:** \$600.

**City of License:** Macon. **Station DMA:** Macon, GA. **Rank:** 120.

Circulation © 2005 Nielsen. Coverage based on Nielsen study.

GrandTotal	Cable TV Households	Non-cable TV Households	Total TV Households
Estimated Station Totals *	143,860	60,770	204,630
Average Weekly Circulation (2005)	72,274	19,821	92,095
Average Daily Circulation (2005)			32,431
Station DMA Total	Cable TV Households	Non-cable TV Households	Total TV Households
Estimated Station Totals *	137,980	53,360	191,340
Average Weekly Circulation (2005)	71,300	18,824	90,124
Average Daily Circulation (2005)			31,816
Other DMA Total	Cable TV Households	Non-cable TV Households	Total TV Households
Estimated Station Totals *	5,880	7,410	13,290
Average Weekly Circulation (2005)	974	997	1,971
Average Daily Circulation (2005)			615

\*Estimated station totals are sums of the Nielsen TV and Cable TV household estimates for each county in which the station registers viewing of more than 5% as per the Nielsen Survey Methods.

**WGXA-DT**  
**Ch. 16**

**Network Service:** FOX.

**Grantee:** Piedmont Television of Macon License LLC, 7621 Little Ave., Suite 506, Charlotte, NC 28266.

**Studio:** 599 Martin Luther King Jr. Blvd., Macon, GA 31201.

**Mailing Address:** Box 340, Macon, GA 31202.

**Phone:** 478-745-2424. **Fax:** 478-750-4347.

**E-mail:** rblanton@fox24.com

**Web Site:** http://www.fox24.com

**Technical Facilities:** Channel No. 16 (482-488 MHz). Authorized power: 1000-kw max. visual. Antenna: 742-ft above av. terrain, 827-ft. above ground.

Latitude	32°	44'	58"
Longitude	83°	33'	35"

**Note:** Latitude and longitude coordinates shown are based on the North American Datum of 1927 (NAD 27) as currently required by the Mass Media Bureau of the FCC.

**Ownership:** Piedmont Television Holdings LLC (Group Owner).

**Began Operation:** Station operating under Special Temporary Authority at 1.16-kw max. visual; no on-air date

**Represented (legal):** Cohn and Marks LLP.

**Represented (sales):** Continental Television Sales.

**Personnel:**

**Keith True**, Vice President & General Manager.

**Matt Miller**, Operations & News Director.

**Karen Alston**, General Sales Manager.


**Chris Nugent**, Local Sales Manager.

**Richard Blanton**, Chief Engineer.

**Dorrie Farlee**, Controller.

**Jim Greer**, Program Director.

**WGXA-DT BPCDT-19991029AFU GRANTED: 11/9/2000**



**Martin Nash**, Promotion Director.

**Perry Swanson**, Creative Services Director.

**Lynn Witte**, Traffic Manager.

**City of License:** Macon. **Station DMA:** Macon, GA. **Rank:** 120.

**Nielsen Data:** Not available.



**WMAZ-DT**  
**Ch. 45**

**Network Service:** CBS.

**Grantee:** Gannett Georgia LP, 1314 Gray Hwy., Macon, GA 31211.

**Studio:** 1314 Gray Hwy., Macon, GA 31211.

**Mailing Address:** Box 5008, Macon, GA 31208.

**Phone:** 478-752-1313; 912-752-1313. **Fax:** 478-752-1331.

**E-mail:** fshurling@13wmaz.com

**Web Site:** http://www.13wmaz.com

**Technical Facilities:** Channel No. 45 (656-662 MHz). Authorized power: 14-kw max. visual. Antenna: 593-ft above av. terrain, 653-ft. above ground, 314-ft. above sea level.

Latitude	32°	45'	10"
Longitude	83°	33'	32"

**Note:** Latitude and longitude coordinates shown are based on the North American Datum of 1927 (NAD 27) as currently required by the Mass Media Bureau of the FCC.

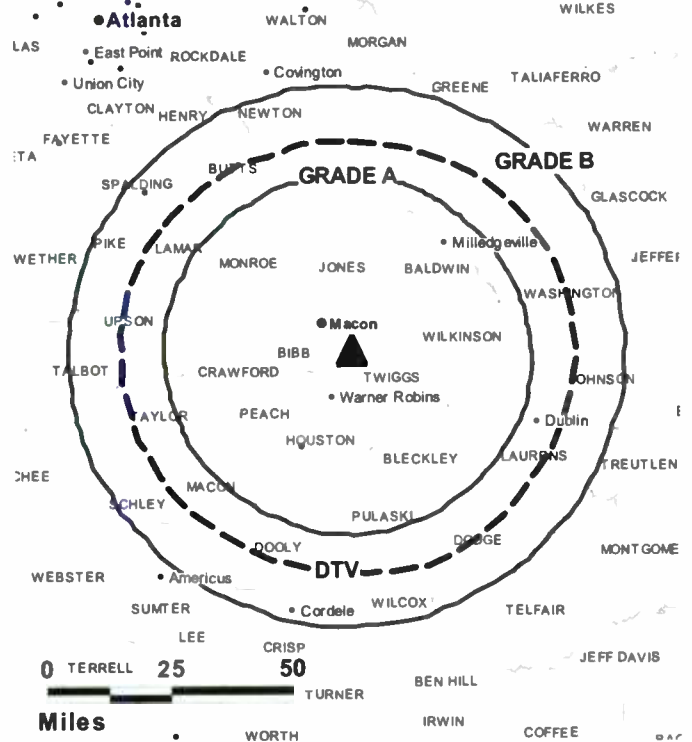
**Began Operation:** Station operating under Special Temporary Authority at 7-kw visual; no on-air date

**Represented (sales):** Blair Television.

**Personnel:**

- Don McGouirk, President.
- Dodie Cantrell-Bickley, Vice President & General Manager.
- Frank Shurling, General Sales Manager.
- Cindy Cerka, Local Sales Team Leader.
- Don Sports, Local Sales Team Leader.
- Donna Reeves, National Sales Assistant.
- John Timms, Chief Engineer.
- Cathy O'Brian, Business Manager.

**WMAZ-DT BMPCDT-20020418AAM GRANTED: 6/14/2002**



© 2006 Warren Communications News

**Jeff Dudley**, Program Director & Marketing Director.

**NeCorey Anderson**, Production Manager.

**Irene Ray**, Traffic Manager.

**City of License:** Macon. **Station DMA:** Macon, GA. **Rank:** 120.

**Nielsen Data:** Not available.

**WMAZ-TV**  
**Ch. 13**

**Network Service:** CBS.

**Licensee:** Gannett Georgia LP, 1100 Wilson Blvd., Arlington, VA 22234.

**Studio:** 1314 Gray Hwy., Macon, GA 31208.

**Mailing Address:** Box 5008, Macon, GA 31208.

**Phone:** 478-752-1313. **Fax:** 478-752-1331.

**E-mail:** fshurling@13wmaz.com

**Web Site:** http://www.13wmaz.com

**Technical Facilities:** Channel No. 13 (210-216 MHz). Authorized power: 316-kw visual, 63.1-kw aural. Antenna: 785-ft above av. terrain, 891-ft. above ground, 1205-ft. above sea level.

Latitude 32° 45' 10"  
Longitude 83° 33' 32"

**Transmitter:** U.S. 129, 7-mi. SE of Macon.

**Digital Facilities:** Channel No. 13 (210-216 MHz). Power: 316-kw visual, 63.1-kw aural. Antenna: 785-ft above av. terrain, 891-ft. above ground, 1205-ft. above sea level.

Latitude 32° 45' 10"  
Longitude 83° 33' 32"

**Note:** Latitude and longitude coordinates shown are based on the North American Datum of 1927 (NAD 27) as currently required by the Mass Media Bureau of the FCC.

**Satellite Earth Stations:** Transmitter NEC; RCA, 3.6-meter; DH Satellite, 4.2-meter Ku-band; Scientific-Atlanta, 4.6-meter; Anixter-Mark, 5-meter; Scientific-Atlanta, 7.7-meter; Sony, Scientific-Atlanta, Microdyne, M/A-Com receivers.

**News Services:** CNN Newsource, CBS Newspath, AP.

**Ownership:** Gannett Broadcasting Group (Group Owner).

**Began Operation:** September 27, 1953. Sale to Gannett by Multimedia approved by FCC November 30, 1995 (Television Digest, Vol. 35:25, 31, 49). Transfer to Multimedia approved by FCC September 22, 1967. Sale to Southeastern Broadcasting Corp. by George P. Rankin Jr. & associates approved by FCC March 13, 1963 (Vol. 3:2, 11).

**Represented (sales):** Blair Television.

**Personnel:**

**Don McGouirk**, President.

**Dodie Cantrell-Bickley**, Vice President & General Manager.

**Frank Shurling**, General Sales Manager.

**Cindy Cerka**, Local Sales Team Leader.

**Don Sports**, Local Sales Team Leader.

**Donna Reeves**, National Sales Assistant.

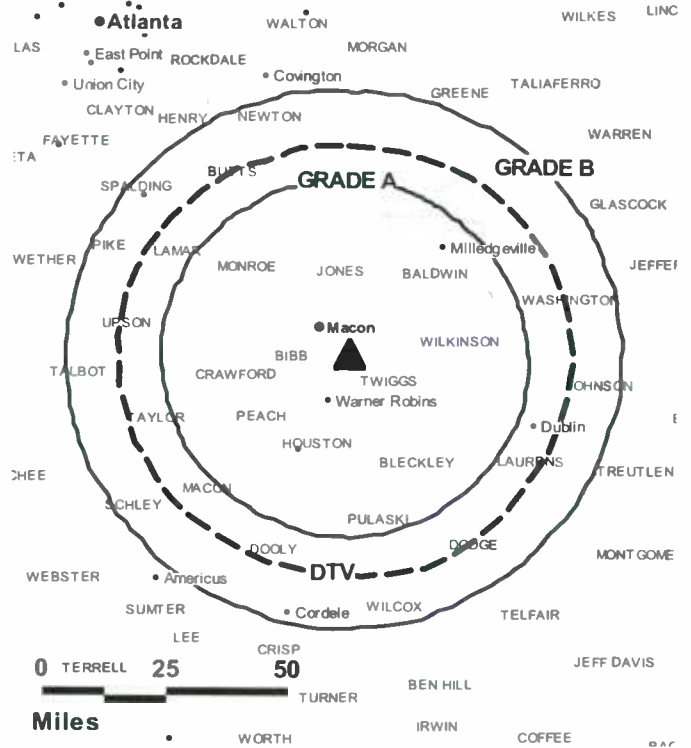
**John Timms**, Chief Engineer.

**Cathy O'Brian**, Business Manager.

**Jeff Dudley**, Marketing Director & Promotions Manager.

**NeCorey Anderson**, Production Manager.

**WMAZ-TV BPCT-3557 GRANTED: 6/17/1965**



© 2006 Warren Communications News

**Irene Ray**, Traffic Manager.

**Highest 30 Sec. Rate:** \$900.

**City of License:** Macon. **Station DMA:** Macon, GA. **Rank:** 120.

Circulation © 2005 Nielsen. Coverage based on Nielsen study.

GrandTotal	Cable TV Households	Non-cable TV Households	Total TV Households
Estimated Station Totals *	169,120	60,170	229,290
Average Weekly Circulation (2005)	132,689	34,789	167,478
Average Daily Circulation (2005)			101,784
Station DMA Total	Cable TV Households	Non-cable TV Households	Total TV Households
Estimated Station Totals *	138,820	51,570	190,390
Average Weekly Circulation (2005)	117,838	33,273	151,111
Average Daily Circulation (2005)			95,232
Other DMA Total	Cable TV Households	Non-cable TV Households	Total TV Households
Estimated Station Totals *	30,300	8,600	38,900
Average Weekly Circulation (2005)	14,851	1,516	16,367
Average Daily Circulation (2005)			6,552

\*Estimated station totals are sums of the Nielsen TV and Cable TV household estimates for each county in which the station registers viewing of more than 5% as per the Nielsen Survey Methods.

**WMGT-DT**  
**Ch. 40**

**Network Service:** NBC.

**Grantee:** Morris Network Inc., 6525 Ocmulgee Blvd. E, Macon, GA 31217-9705.

**Studio:** 301 Poplar St., Macon, GA 31201.

**Mailing Address:** Box 4328, Macon, GA 31208.

**Phone:** 478-745-4141. **Fax:** 478-742-2626.

**E-mail:** gjobin@wmgt.com

**Web Site:** http://www.wmgt.com

**Technical Facilities:** Channel No. 40 (626-632 MHz). Authorized power: 48-kw max. visual. Antenna: 778-ft above av. terrain, 860-ft. above ground.

Latitude	32°	45'	12"
Longitude	83°	33'	46"

**Note:** Latitude and longitude coordinates shown are based on the North American Datum of 1927 (NAD 27) as currently required by the Mass Media Bureau of the FCC.

**Ownership:** Morris Network Inc. (Group Owner).

**Began Operation:** Station operating under Special Temporary Authority at 3.3-kw max. visual; no on-air date

**Represented (sales):** Millennium Sales & Marketing.

**Personnel:**

**George V. Jobin**, General Manager.

**Greg Oliver**, Sales Manager.

**Mark Wildman**, News Director.

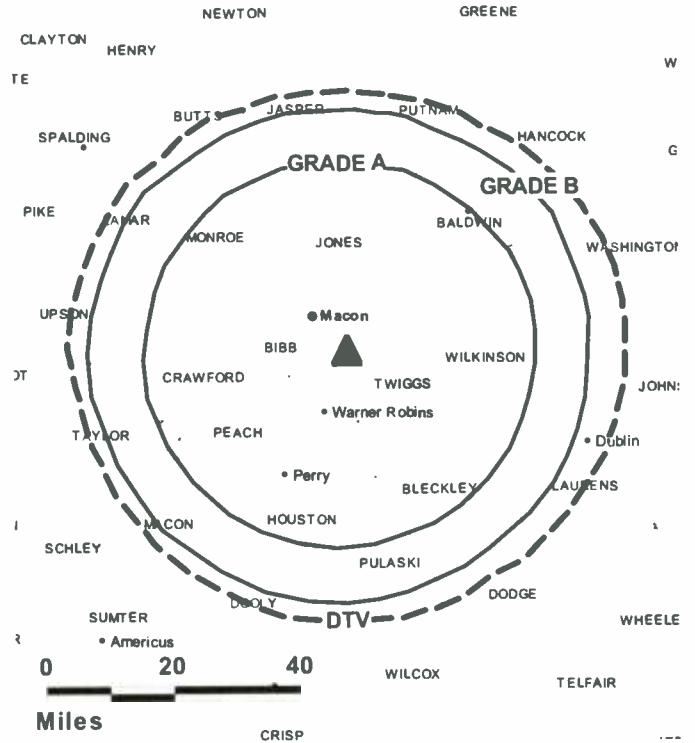
**Chris McLendon**, Chief Engineer.

**Elizabeth Gantt**, Business Manager.

**Debbie Wright**, Program Director.

**Cheryl Palmer**, Marketing Director.

**WMGT-DT BPCDT-19991028AFQ GRANTED: 3/13/2000**



© 2006 Warren Communications News

**Chuck Hamm**, Marketing Director.

**Sydney Colvin**, Traffic Manager.

**City of License:** Macon. **Station DMA:** Macon, GA. **Rank:** 120.

**Nielsen Data:** Not available.

**WMGT-TV**  
**Ch. 41**

**Network Service:** NBC.

**Licensee:** Morris Network Inc., Box 4328, Macon, GA 31208.

**Studio:** 301 Poplar St., Macon, GA 31201.

**Mailing Address:** Box 4328, Macon, GA 31208.

**Phone:** 478-745-4141. **Fax:** 478-742-2626.

**E-mail:** gjobin@wmgt.com

**Web Site:** http://www.wmgt.com

**Technical Facilities:** Channel No. 41 (632-638 MHz). Authorized power: 1050-kw max. & 760-kw horizontal visual, 210-kw & 152-kw horizontal aural. Antenna: 787-ft above av. terrain, 893-ft. above ground, 1186-ft. above sea level.

Latitude 32° 45' 12"  
Longitude 83° 33' 46"

Holds CP for change to 1000-kw max. visual, 777-ft above av. terrain, 856-ft. above ground, 1151-ft. above sea level; BPCT-870615KE.

**Transmitter:** 3-mi. S of Interstate 16 on W side of U.S. Rte. 23, Swiftcreek Twp.

**Digital Facilities:** Channel No. 40 (626-632 MHz). Power: 48-kw max. visual. Antenna: 778-ft above av. terrain, 860-ft. above ground.

Latitude 32° 45' 12"  
Longitude 83° 33' 46"

**FCC Digital File Number:** BPCDT-19991028AFQ. Granted: March 13, 2000.

**Note:** Latitude and longitude coordinates shown are based on the North American Datum of 1927 (NAD 27) as currently required by the Mass Media Bureau of the FCC.

**Multichannel TV Sound:** Stereo only.

**Satellite Earth Station:** Harris, KC-band; Microdyne receivers.

**News Service:** AP.

**Ownership:** Morris Network Inc. (Group Owner).

**Began Operation:** December 19, 1968. Sale to present owner by F. E. Busby, et al., approved by FCC November 30, 1978. Sale to F. E. Busby, et al., by WTVY Inc. (Charles Woods) approved by FCC August 9, 1974.

**Represented (sales):** Millennium Sales & Marketing.

**Represented (legal):** Smithwick & Belendiuk.

**Represented (engineering):** Cohen, Dippell & Everist PC.

**Personnel:**

**George Jobin,** General Manager.

**Greg Oliver,** General Sales Manager.

**Mark Wildman,** News Director.

**Chris McLendon,** Chief Engineer.

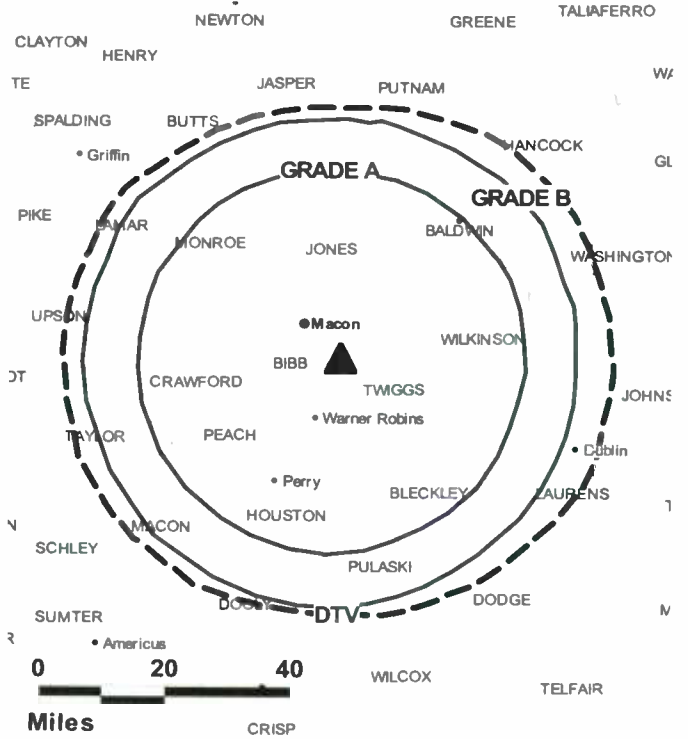
**Elizabeth Gantt,** Business Manager.

**Debbie Wright,** Program Director.

**Cheryl Palmer,** Marketing Director.

**Chuck Hamm,** Marketing Director.

**• WMGT-TV BPCT-870615KE GRANTED: 8/28/87**



**Sydney Colvin,** Traffic Manager.

**Highest 30 Sec. Rate:** \$2000.

**City of License:** Macon. **Station DMA:** Macon, GA. **Rank:** 120.

Circulation © 2005 Nielsen. Coverage based on Nielsen study.

GrandTotal	Cable TV Households	Non-cable TV Households	Total TV Households
Estimated Station Totals *	140,750	53,760	194,510
Average Weekly Circulation (2005)	71,407	15,352	86,759
Average Daily Circulation (2005)			34,441
Station DMA Total	Cable TV Households	Non-cable TV Households	Total TV Households
Estimated Station Totals *	134,870	51,570	186,440
Average Weekly Circulation (2005)	70,107	14,988	85,095
Average Daily Circulation (2005)			33,835
Other DMA Total	Cable TV Households	Non-cable TV Households	Total TV Households
Estimated Station Totals *	5,880	2,190	8,070
Average Weekly Circulation (2005)	1,300	364	1,664
Average Daily Circulation (2005)			606

\*Estimated station totals are sums of the Nielsen TV and Cable TV household estimates for each county in which the station registers viewing of more than 5% as per the Nielsen Survey Methods.

**WHSG-DT**

**Ch. 44**

**Network Service:** TBN.

**Grantee:** Trinity Broadcasting Network Inc., 2442 Michelle Dr., Tustin, CA 92780.

**Studio:** 1550 Agape Way, Decatur, GA 30035.

**Mailing Address:** 1550 Agape Way, Decatur, GA 30035.

**Phone:** 404-288-1156. **Fax:** 404-288-5613.

**E-mail:** whsg@tbn.org

**Technical Facilities:** Channel No. 44 (650-656 MHz). Authorized power: 700-kw max. visual. Antenna: 994-ft above av. terrain, 942-ft. above ground, 1909-ft. above sea level.

Latitude	33°	44'	41"
Longitude	84°	21'	36"

**Note:** Latitude and longitude coordinates shown are based on the North American Datum of 1927 (NAD 27) as currently required by the Mass Media Bureau of the FCC.

**Ownership:** Trinity Broadcasting Network Inc. (Group Owner).

**Began Operation:** March 18, 2004. Standard and High Definition.

**Personnel:**

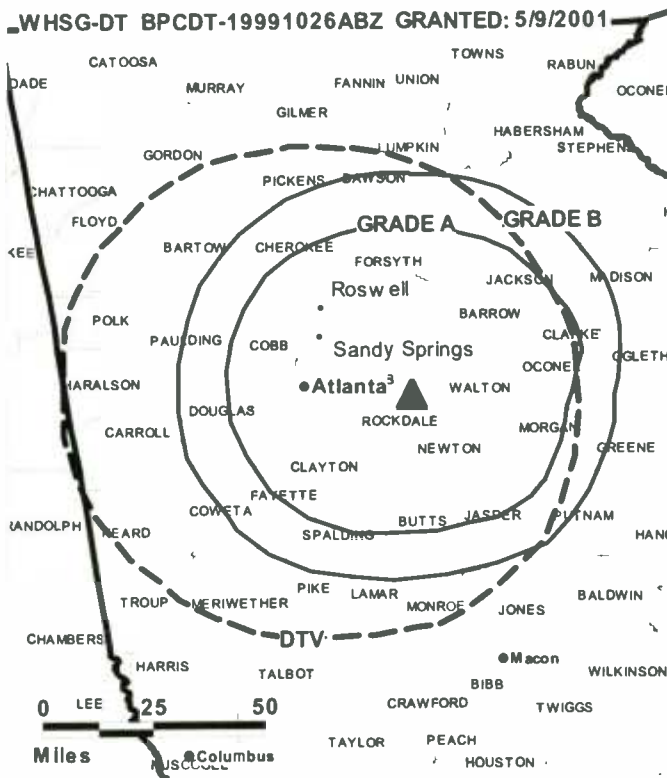
**Dorothy B. Casoria**, Station Manager & Business Manager.

**Lloyd Holloway**, Chief Engineer & Traffic Manager.

**Nikki Taylor**, Program & Production Manager.

**City of License:** Monroe. **Station DMA:** Atlanta, GA. **Rank:** 9.

**Nielsen Data:** Not available.



© 2006 Warren Communications News

**WHSG-TV**  
**Ch. 63**

**Network Service:** TBN.

**Licensee:** Trinity Broadcasting Network Inc., 2442 Michelle Dr., Tustin, CA 92780.

**Studio:** 1550 Agape Way, Decatur, GA 30035.

**Mailing Address:** 1550 Agape Way, Decatur, GA 30035.

**Phone:** 404-288-1156. **Fax:** 404-288-5613.

**E-mail:** whsg@tbn.org

**Technical Facilities:** Channel No. 63 (764-770 MHz). Authorized power: max. visual, 340-kw aural. Antenna: 1191-ft above av. terrain, 1125-ft. above ground, 2024-ft. above sea level.

Latitude 33° 44' 22"  
Longitude 84° 00' 14"

Requests CP for change to 5000-kw max. visual, 942-ft above av. terrain, 1909-ft. above ground; lat. 33° 44' 40", long. 84° 21' 36", BPCT-20020220ABL.

**Transmitter:** 6.15-mi. NE of Lithonia, Rockdale County.

**Digital Facilities:** Channel No. 44 (650-656 MHz). Power: 700-kw max. visual. Antenna: 994-ft above av. terrain, 942-ft. above ground, 1909-ft. above sea level.

Latitude 33° 44' 41"  
Longitude 84° 21' 36"

**FCC Digital File Number:** BPCDT-19991026ABZ. Granted: May 09, 2001.

**Note:** Latitude and longitude coordinates shown are based on the North American Datum of 1927 (NAD 27) as currently required by the Mass Media Bureau of the FCC.

**Ownership:** Trinity Broadcasting Network Inc. (Group Owner).

**Began Operation:** March 15, 1991.

**Personnel:**

**Dorothy B. Casoria**, Station Manager & Business Manager.

**Lloyd Holloway**, Chief Engineer & Traffic Manager.

**Nikki Taylor**, Program & Production Manager.

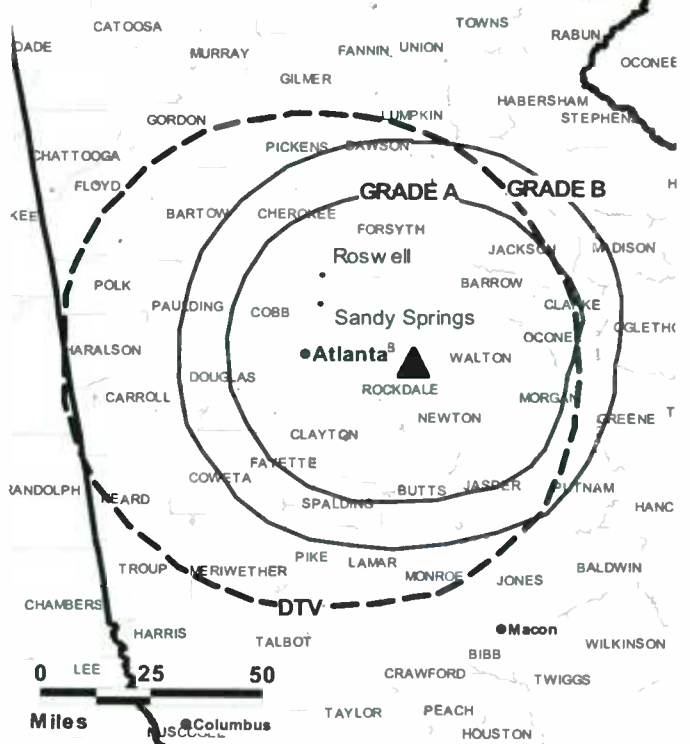
**Rates:** On request.

**City of License:** Monroe. **Station DMA:** Atlanta, GA. **Rank:** 9.

**Television & Cable Factbook: ONLINE**

For information, call 800-771-9202  
[www.factbookonline.com](http://www.factbookonline.com)

**WHSG-TV BMPCT-900109KH GRANTED: 4/4/1990**



© 2006 Warren Communications News

Circulation © 2005 Nielsen. Coverage based on Nielsen study.

GrandTotal	Cable	Non-cable	Total
	TV Households	TV Households	TV Households
Estimated Station Totals *	426,040	83,020	509,060
Average Weekly Circulation (2005)	35,014	4,832	39,846
Average Daily Circulation (2005)			9,494
Station DMA Total	Cable	Non-cable	Total
	TV Households	TV Households	TV Households
Estimated Station Totals *	423,580	83,020	506,600
Average Weekly Circulation (2005)	34,859	4,832	39,691
Average Daily Circulation (2005)			9,487
Other DMA Total	Cable	Non-cable	Total
	TV Households	TV Households	TV Households
Estimated Station Totals *	2,460	0	2,460
Average Weekly Circulation (2005)	155	0	155
Average Daily Circulation (2005)			7

\* Estimated station totals are sums of the Nielsen TV and Cable TV household estimates for each county in which the station registers viewing of more than 5% as per the Nielsen Survey Methods.



**WPGA-DT**  
**Ch. 32**

**Network Service:** ABC.

**Licensee:** Radio Perry Inc., 1691 Forsyth St., Macon, GA 31201.

**Studio:** 1691 Forsyth St., Macon, GA 31201.

**Mailing Address:** 1691 Forsyth St., Macon, GA 31201.

**Phone:** 478-745-5858. **Fax:** 478-745-5800.

**E-mail:** sales@58abc.com

**Web Site:** http://www.wpga.tv

**Technical Facilities:** Channel No. 32 (578-584 MHz). Authorized power: 18-kw max. visual. Antenna: 607-ft above av. terrain, 680-ft. above ground, 989-ft. above sea level.

Latitude	32°	45'	09"
Longitude	83°	33'	35"

Holds CP for change to 100-kw max. visual, 609-ft above av. terrain, 680-ft. above ground, 993-ft. above sea level; lat. 32° 45' 004", long. 83° 33' 27", BMPCDT-20041203ADW.

**Note:** Latitude and longitude coordinates shown are based on the North American Datum of 1927 (NAD 27) as currently required by the Mass Media Bureau of the FCC.

**Ownership:** Radio Perry Inc. (Group Owner).

**Began Operation:** Station operating; no on-air date

**Represented (legal):** Holland & Knight LLP.

**Represented (sales):** Blair Television.

**Personnel:**

**Debbie Hart**, General Manager.

**Len Register**, Station Manager & Engineer.

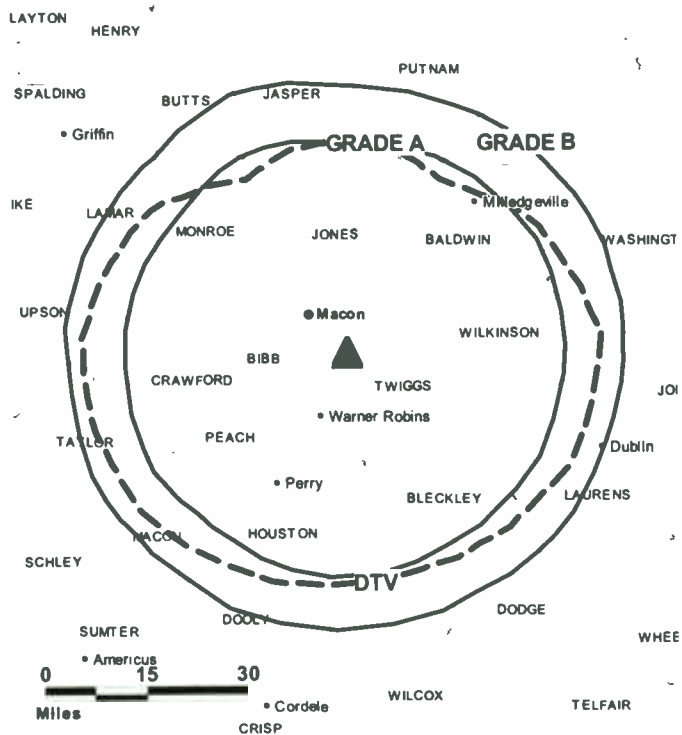
**Robin Smith**, General & National Sales Manager.

**John Lynn**, Local Sales Manager.

**Hal Sutton**, Chief Engineer.

**John Brinson**, Business Manager.

**WPGA-DT BMPCDT-20041203ADW GRANTED: 12/15/2004**



© 2006 Warren Communications News

**Veronica Duhart**, Program Director.

**Julie Register**, Promotion & Production Director.

**Vanessa Solomon**, Traffic Manager.

**City of License:** Perry. **Station DMA:** Macon, GA. **Rank:** 120.

**Nielsen Data:** Not available.

**WPGA-TV**  
**Ch. 58**

**Network Service:** ABC.

**Licensee:** Radio Perry Inc., Box 5858, Macon, GA 31208.

**Studio:** 1691 Forsyth St., Macon, GA 31201.

**Mailing Address:** 1691 Forsyth St., Macon, GA 31201.

**Phone:** 478-745-5858. **Fax:** 478-745-5800.

**E-mail:** sales@58abc.com

**Web Site:** http://www.58abc.com

**Technical Facilities:** Channel No. 58 (734-740 MHz). Authorized power: 1300-kw max. visual. Antenna: 810-ft above av. terrain, 873-ft. above ground, 1184-ft. above sea level.

Latitude 32° 45' 09"  
Longitude 83° 33' 35"

**Transmitter:** U.S. Hwy. 23 at Bibb-Twiggs County line.

**Digital Facilities:** Channel No. 58 (734-740 MHz). Power: 1300-kw max. visual. Antenna: 810-ft above av. terrain, 873-ft. above ground, 1184-ft. above sea level.

Latitude 32° 45' 09"  
Longitude 83° 33' 35"

**Note:** Latitude and longitude coordinates shown are based on the North American Datum of 1927 (NAD 27) as currently required by the Mass Media Bureau of the FCC.

**Ownership:** Radio Perry Inc. (Group Owner).

**Began Operation:** March 1, 1995.

**Represented (sales):** Blair Television.

**Represented (legal):** Holland & Knight LLP.

**Personnel:**

**Debbie Hart**, General Manager.

**Len Register**, Operations Manager.

**Robin Smith**, General & National Sales Manager.

**John Lynn**, Local Sales Manager.

**Hal Sutton**, Chief Engineer.

**John Brinson**, Business Manager.

**Veronica Duhart**, Program Director.

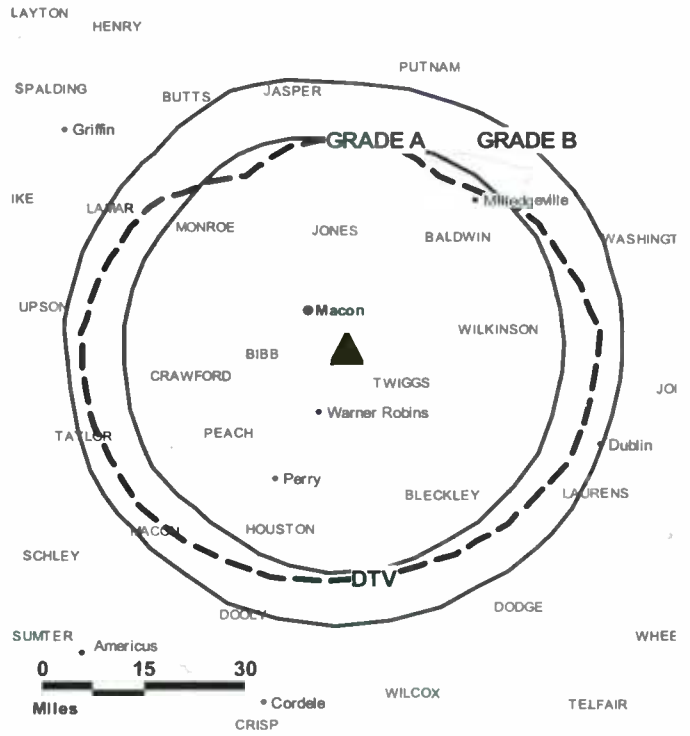
**Julie Register**, Promotion & Production Manager.

**Vanessa Solomon**, Traffic Manager.

**Rates:** On request.

**City of License:** Perry. **Station DMA:** Macon, GA. **Rank:** 120.

**WPGA-TV BMPCT-19950117KG GRANTED: 2/17/1995**



© 2006 Warren Communications News

Circulation © 2005 Nielsen. Coverage based on Nielsen study.

<b>GrandTotal</b>	<b>Cable TV Households</b>	<b>Non-cable TV Households</b>	<b>Total TV Households</b>
Estimated Station Totals *	153,400	52,230	205,630
Average Weekly Circulation (2005)	68,320	15,765	84,085
Average Daily Circulation (2005)			29,115
<b>Station DMA Total</b>	<b>Cable TV Households</b>	<b>Non-cable TV Households</b>	<b>Total TV Households</b>
Estimated Station Totals *	137,980	50,040	188,020
Average Weekly Circulation (2005)	65,045	15,539	80,584
Average Daily Circulation (2005)			28,080
<b>Other DMA Total</b>	<b>Cable TV Households</b>	<b>Non-cable TV Households</b>	<b>Total TV Households</b>
Estimated Station Totals *	15,420	2,190	17,610
Average Weekly Circulation (2005)	3,275	226	3,501
Average Daily Circulation (2005)			1,035

\*Estimated station totals are sums of the Nielsen TV and Cable TV household estimates for each county in which the station registers viewing of more than 5% as per the Nielsen Survey Methods.

**WPXA**  
**Ch. 14**

**Network Service:** PAX.

**Licensee:** Paxson Communications Television Inc., 601 Clearwater Park Rd., West Palm Beach, FL 33401-6322.

**Studio:** 1611 W. Peachtree St. NE, Atlanta, GA 30309.

**Mailing Address:** 1161 W. Peachtree St. NE, Atlanta, GA 30309.

**Phone:** 404-892-1611; 404-885-7646. **Fax:** 404-881-9553.

**E-mail:** dawncleaver@pax.net

**Web Site:** http://www.paxatlanta.tv

**Technical Facilities:** Channel No. 14 (470-476 MHz). Authorized power: 3890-kw max. visual. Antenna: 2021-ft above av. terrain, 787-ft. above ground, 3091-ft. above sea level.

Latitude 34° 18' 47"  
Longitude 84° 38' 55"

**Transmitter:** 5.6-mi. at 270 degrees from Waleska.

**Digital Facilities:** Channel No. 51 (692-698 MHz). Power: 1000-kw max. visual. Antenna: 1952-ft above av. terrain, 722-ft. above ground, 3022-ft. above sea level.

Latitude 34° 18' 48"  
Longitude 84° 38' 55"

**FCC Digital File Number:** BPCDT-990423KF. Granted: March 26, 2001.

**Note:** Latitude and longitude coordinates shown are based on the North American Datum of 1927 (NAD 27) as currently required by the Mass Media Bureau of the FCC.

**Satellite Earth Stations:** Transmitter Comark; Paraclypse, 3.8-meter Ku-band; Paraclypse, 3.8-meter C-band; Scientific-Atlanta, Drake, DX Engineering receivers.

**Ownership:** Paxson Communications Corp. (Group Owner).

**Began Operation:** February 29, 1988. Sale to Paxson Communications by Sudbrink Broadcasting approved by FCC May 16, 1994.

**Represented (legal):** Dow, Lohnes & Albertson PLLC.

**Represented (engineering):** William King.

**Personnel:**

**Doug Barker,** Regional Vice President & General Manager.

**Michael Burrell,** General Sales Manager.

**Rhonda Schulik,** Local & National Sales Manager.

**John Robinson,** Regional Director, Engineering.

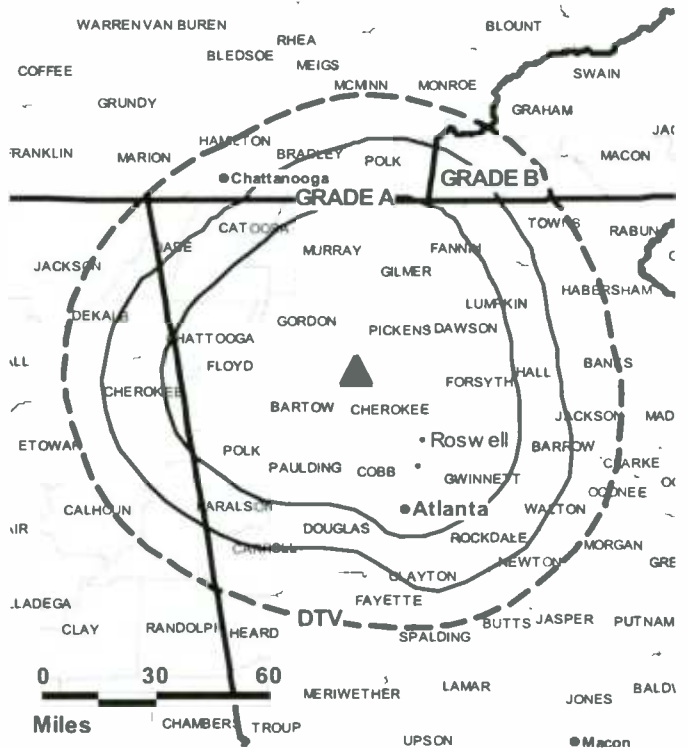
**John Swisher,** Chief Engineer.

**Dawn Cleaver,** Business Manager.

**Jeanette Harris-McNair,** Traffic Manager.

**Rates:** On request.

**WPXA BPCT-19951016KF GRANTED: 11/6/1995**



**City of License:** Rome. **Station DMA:** Atlanta, GA. **Rank:** 9.

Circulation © 2005 Nielsen. Coverage based on Nielsen study.

Grand Total	Cable TV Households	Non-cable TV Households	Total TV Households
Estimated Station Totals *	1,313,490	377,260	1,690,750
Average Weekly Circulation (2005)	125,812	31,195	157,007
Average Daily Circulation (2005)			36,452
Station DMA Total	Cable TV Households	Non-cable TV Households	Total TV Households
Estimated Station Totals *	1,274,700	365,070	1,639,770
Average Weekly Circulation (2005)	120,050	29,954	150,004
Average Daily Circulation (2005)			34,798
Other DMA Total	Cable TV Households	Non-cable TV Households	Total TV Households
Estimated Station Totals *	38,790	12,190	50,980
Average Weekly Circulation (2005)	5,762	1,241	7,003
Average Daily Circulation (2005)			1,654

\*Estimated station totals are sums of the Nielsen TV and Cable TV household estimates for each county in which the station registers viewing of more than 5% as per the Nielsen Survey Methods.

**WPXA-DT**  
**Ch. 51**

**Network Service:** PAX.

**Licensee:** Paxson Atlanta License Inc., 601 Clearwater Park Rd., West Palm Beach, FL 33401.

**Studio:** 1611 W. Peachtree St. NE, Atlanta, GA 30309.

**Mailing Address:** 1611 W. Peachtree St. NE, Atlanta, GA 30309.

**Phone:** 404-892-1611; 404-885-7646. **Fax:** 404-881-9553.

**E-mail:** dawncleaver@pax.net

**Web Site:** <http://www.paxatlanta.tv>

**Technical Facilities:** Channel No. 51 (692-698 MHz). Authorized power: 1000-kw max. visual. Antenna: 1952-ft above av. terrain, 722-ft. above ground, 3022-ft. above sea level.

Latitude	34°	18'	48"
Longitude	84°	38'	55"

**Transmitter:** 140 Bear Mountain Rd., Waleska.

**Note:** Latitude and longitude coordinates shown are based on the North American Datum of 1927 (NAD 27) as currently required by the Mass Media Bureau of the FCC.

**Ownership:** Paxson Communications Corp. (Group Owner).

**Began Operation:** January 5, 2002. Standard and High Definition.

**Represented (legal):** Dow, Lohnes & Albertson PLLC.

**Personnel:**

**Doug Barker**, Regional Vice President & General Manager.

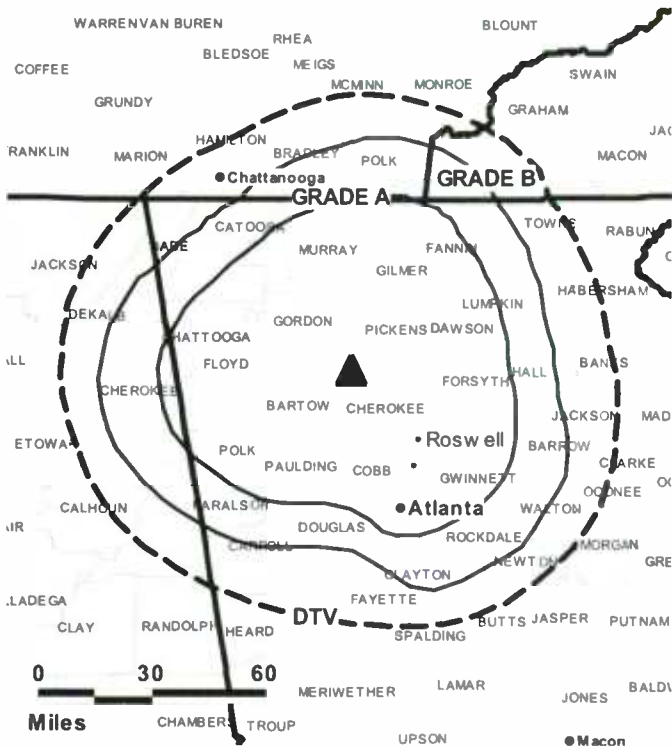
**Michael Burrell**, General Sales Manager.

**Rhonda Schulik**, Local & National Sales Manager.

**John Robinson**, Regional Director, Engineering.

**John Swisher**, Chief Engineer.

**WPXA-DT BPCDT-19990423KF GRANTED: 3/26/2001**



© 2006 Warren Communications News

**Dawn Cleaver**, Business Manager.

**Jeanette Harris-McNair**, Traffic Manager.

**City of License:** Rome. **Station DMA:** Atlanta, GA. **Rank:** 9.

**Nielsen Data:** Not available.

# Georgia — Savannah

**WJCL**  
**Ch. 22**

**Network Service:** ABC.

**Licensee:** Piedmont Television of Savannah License LLC, 7621 Little Ave., Suite 506, Charlotte, NC 28226.

**Studio:** 10001 Abercom St., Savannah, GA 31406.

**Mailing Address:** 10001 Abercorn, Savannah, GA 31406.

**Phone:** 912-925-0022. **Fax:** 912-921-2230.

**E-mail:** promotions@wjcl.com

**Web Site:** http://www.abc22tv.com

**Technical Facilities:** Channel No. 22 (518-524 MHz). Authorized power: 3830-kw max. visual, 383-kw aural. Antenna: 1430-ft above av. terrain, 1435-ft. above ground, 1453-ft. above sea level.

Latitude 32° 03' 29"  
Longitude 81° 20' 19"

**Transmitter:** 5.5-mi. SSW of Bloomingdale.

**Digital Facilities:** Channel No. 23 (524-530 MHz). Power: 200-kw max. visual. Antenna: 1355-ft above av. terrain, 1362-ft. above ground, 1378-ft. above sea level.

Latitude 32° 03' 29"  
Longitude 81° 20' 19"

**FCC Digital File Number:** BPCDT-981120KE. Granted: February 09, 1999.

**Note:** Latitude and longitude coordinates shown are based on the North American Datum of 1927 (NAD 27) as currently required by the Mass Media Bureau of the FCC.

**Multichannel TV Sound:** Stereo only.

**Satellite Earth Station:** Transmitter Comark; Microdyne, 7-meter; Microdyne, Andrew receivers.

**News Services:** CNN Newsource, AP, ABC NewsOne.

**LMA:** Local marketing agreement with WTGS (F), Hardeeville, SC.

**Ownership:** Piedmont Television Holdings LLC (Group Owner).

**Began Operation:** July 18, 1970.

**Represented (sales):** Continental Television Sales.

**Represented (legal):** Cohn and Marks LLP.

**Represented (engineering):** Communications Engineering Services PC.

**Personnel:**

**Mitchell Maund,** General Manager.

**Bernie Farris,** Local Sales Manager.

**Jennifer Burns,** National Sales Manager.

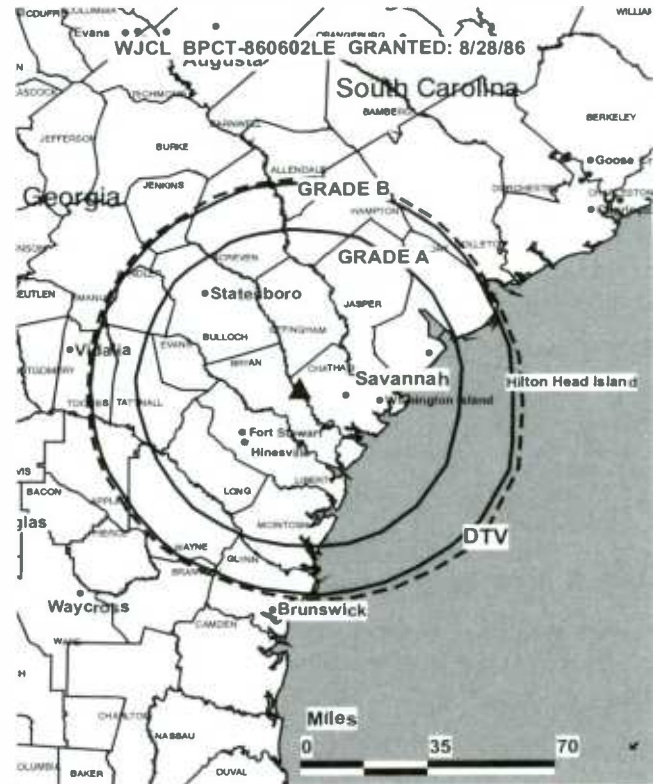
**Liz Williams,** Regional Sales Manager.

**Mike Sullivan,** News Director.

**Ed Youmans,** Chief Engineer.

**Cher Stewart,** Program Director.

**Kurt Hetager,** Promotion Manager.



© 2006 Warren Communications News

**Dave German,** Production Manager.

**Karen Johnson,** Traffic Manager.

**Highest 30 Sec. Rate:** \$2,000.00.

**City of License:** Savannah. **Station DMA:** Savannah, GA. **Rank:** 97.

Circulation © 2005 Nielsen. Coverage based on Nielsen study.

GrandTotal	Cable TV Households	Non-cable TV Households	Total TV Households
Estimated Station Totals *	221,750	76,710	298,460
Average Weekly Circulation (2005)	116,768	26,507	143,275
Average Daily Circulation (2005)			61,116
Station DMA Total	Cable TV Households	Non-cable TV Households	Total TV Households
Estimated Station Totals *	198,550	71,920	270,470
Average Weekly Circulation (2005)	110,628	26,125	136,753
Average Daily Circulation (2005)			59,420
Other DMA Total	Cable TV Households	Non-cable TV Households	Total TV Households
Estimated Station Totals *	23,200	4,790	27,990
Average Weekly Circulation (2005)	6,140	382	6,522
Average Daily Circulation (2005)			1,696

\*Estimated station totals are sums of the Nielsen TV and Cable TV household estimates for each county in which the station registers viewing of more than 5% as per the Nielsen Survey Methods.

# Georgia — Savannah

## WJCL-DT

### Ch. 23

**Network Service:** ABC.

**Grantee:** Piedmont Television of Savannah License LLC, 7621 Little Ave., Suite 506, Charlotte, NC 28226.

**Studio:** 10001 Abercorn St., Savannah, GA 31406.

**Mailing Address:** 10001 Abercorn St., Savannah, GA 31406.

**Phone:** 912-925-0022. **Fax:** 912-921-2230.

**E-mail:** promotions@wjcl.com

**Web Site:** <http://www.abc22tv.com>

**Technical Facilities:** Channel No. 23 (524-530 MHz). Authorized power: 200-kw max. visual. Antenna: 1355-ft above av. terrain, 1362-ft. above ground, 1378-ft. above sea level.

Latitude	32°	03'	29"
Longitude	81°	20'	19"

**Transmitter:** 5.5-mi. SSW of Bloomingdale.

**Note:** Latitude and longitude coordinates shown are based on the North American Datum of 1927 (NAD 27) as currently required by the Mass Media Bureau of the FCC.

**Ownership:** Piedmont Television Holdings LLC (Group Owner).

**Began Operation:** Station operating under Special Temporary Authority at 526-kw max. visual; no on-air date

**Represented (sales):** Continental Television Sales.

**Represented (legal):** Cohn and Marks LLP.

#### Personnel:

**Mitchell Maund**, General Manager.

**Bernie Farris**, Local Sales Manager.

**Jennifer Burns**, National Sales Manager.

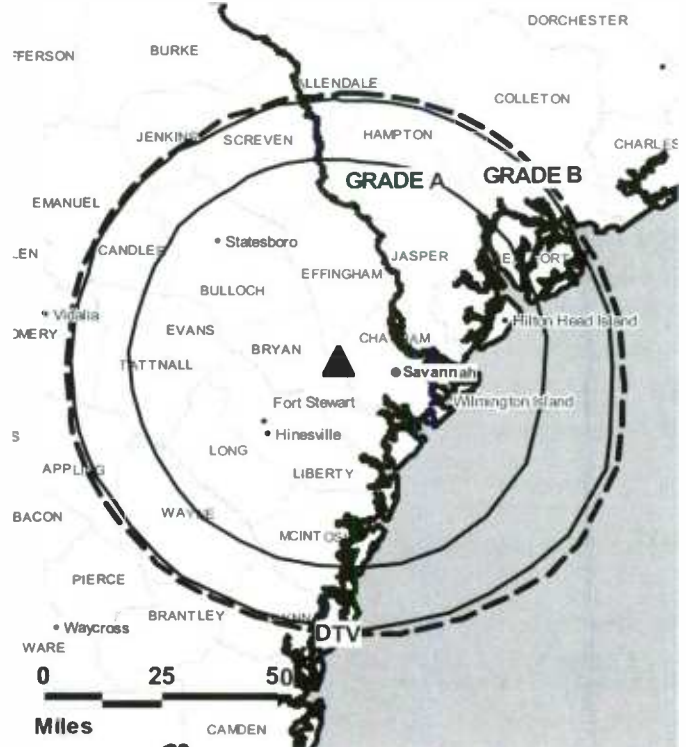
**Liz Williams**, Regional Sales Manager.

**Mike Sullivan**, News Director.

**Ed Youmans**, Chief Engineer.

**Cher Stewart**, Program Director.

WJCL-DT BPCDT-19981120KE GRANTED: 2/9/1999



© 2006 Warren Communications News

**Kurt Hetager**, Promotion Director.

**Dave German**, Production Manager.

**Karen Johnson**, Traffic Manager.

**Highest 30 Sec. Rate:** \$2000.

**City of License:** Savannah. **Station DMA:** Savannah, GA. **Rank:** 97.

**Nielsen Data:** Not available.



**WSAV-DT**  
**Ch. 39**

**Network Service:** NBC.

**Grantee:** Media General Communications, Inc., 333 E. Franklin St., Richmond, VA 23219.

**Studio:** 1430 E. Victory Dr., Savannah, GA 31404.

**Mailing Address:** Box 2429, Savannah, GA 31402.

**Phone:** 912-651-0300. **Fax:** 912-651-0304.

**E-mail:** mail@wsav.com

**Web Site:** http://www.wsav.com

**Technical Facilities:** Channel No. 39 (320-626 MHz). Authorized power: 1000-kw max. visual, aural. Antenna: 1450-ft above av. terrain, 1451-ft. above ground, 1467-ft. above sea level.

Latitude	32°	03'	31"
Longitude	81°	17'	55"

**Note:** Latitude and longitude coordinates shown are based on the North American Datum of 1927 (NAD 27) as currently required by the Mass Media Bureau of the FCC.

**Ownership:** Media General Inc. (Group Owner).

**Began Operation:** April 19, 2002. Standard Definition. Station operating under Special Temporary Authority at 18-kw max. visual.

**Represented (sales):** Millennium Sales & Marketing.

**Personnel:**

**James Berman**, Vice President & General Manager.

**Tara Midkiff**, National Sales Manager.

**Kevin Brennan**, News Director.

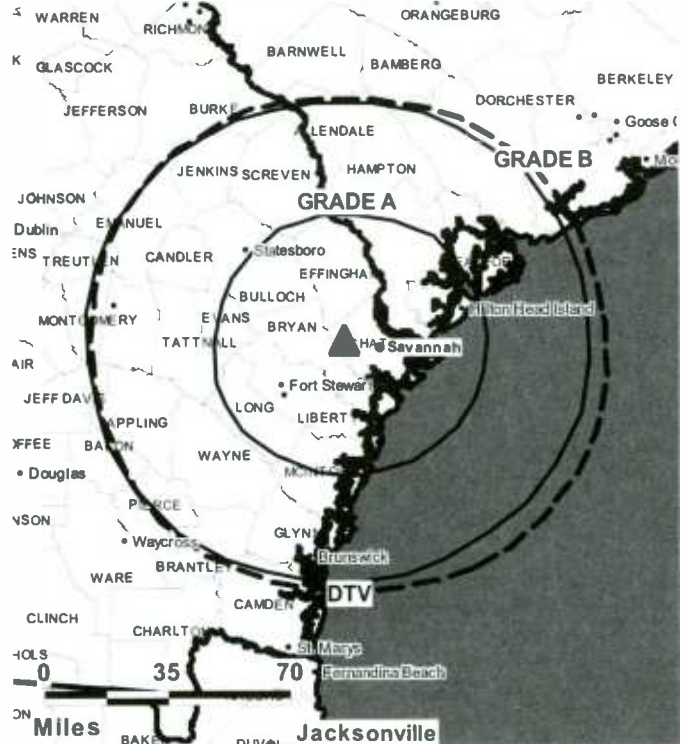
**Jim Stembridge**, Chief Engineer.

**Michelle McGinnis**, Business Manager.

**David Stagnitto**, Program Director.

**Kris Hummer**, Promotion & Marketing Director.

**WSAV-DT BMDT-20040109AAE GRANTED: 1/23/2004**



© 2006 Warren Communications News

**Jerry Perlman**, Production Manager.

**April Coker**, Traffic Manager.

**City of License:** Savannah. **Station DMA:** Savannah, GA. **Rank:** 97.

**Nielsen Data:** Not available.

**WSAV-TV**  
**Ch. 3**

**Network Service:** NBC.

**Licensee:** Media General Communications, Inc., 333 E. Franklin St., Richmond, VA 23219.

**Studio:** 1430 E. Victory Dr., Savannah, GA 31404.

**Mailing Address:** Box 2429, Savannah, GA 31402.

**Phone:** 912-651-0300. **Fax:** 912-651-0304.

**E-mail:** mail@wsav.com

**Web Site:** http://www.wsav.com

**Technical Facilities:** Channel No. 3 (60-66 MHz). Authorized power: 100-kw visual, 20-kw aural. Antenna: 1480-ft above av. terrain, 1532-ft. above ground, 1549-ft. above sea level.

Latitude 32° 03' 32"  
Longitude 81° 17' 56.5"

Requests CP for change to 1450-ft above av. terrain, 1451-ft. above ground, 1467-ft. above sea level; lat. 32° 03' 31", long. 81° 17' 55", BPCT-20040109AAC.

**Transmitter:** Sawdust Pile & Little Neck Rds., Pooler-Boroughs Div., 12-mi.W of Savannah.

**Digital Facilities:** Channel No. 39 (320-626 MHz). Power: 1000-kw max. visual, aural. Antenna: 1450-ft above av. terrain, 1451-ft. above ground, 1467-ft. above sea level.

Latitude 32° 03' 31"  
Longitude 81° 17' 55"

**FCC Digital File Number:** BPCDT-19991025ADX. Granted: January 23, 2004.

**Note:** Latitude and longitude coordinates shown are based on the North American Datum of 1927 (NAD 27) as currently required by the Mass Media Bureau of the FCC.

**Satellite Earth Stations:** Transmitter RCA; Harris, 3.5-meter Ku-band; BMS, 6.1-meter C-band; Harris, 8.1-meter Ku-band; Harris receivers.

**SNG Mobile Dish:** 2-meter Ku-band.

**News Services:** NBC News Channel, CNN Newsource, AP.

**Ownership:** Media General Inc. (Group Owner).

**Began Operation:** February 1, 1956. Sale to News Press & Gazette by Harben Daniel, et al., approved by FCC September 21, 1976 (Television Digest, Vol. 16:27). Sale to New Vision Communications by News Press & Gazette approved by FCC September 7, 1993 (Vol. 34:48). Sale to Ellis Communications Inc. by New Vision Communications approved by FCC February 10, 1995 (Vol. 35:14). Sale to Raycom Media by Ellis Communications approved by FCC July 26, 1996. Raycom swap of WHLT, Hattiesburg, WJTV, Jackson, MS & WSAV, Savannah, GA for Media General's WTVR-TV, Richmond, VA approved by FCC July 23, 1997.

**Represented (sales):** Millennium Sales & Marketing.

**Represented (legal):** Dow, Lohnes & Albertson PLLC.

**Personnel:**

**James Berman**, Vice President & General Manager.

**Tara Midkiff**, National Sales Manager.

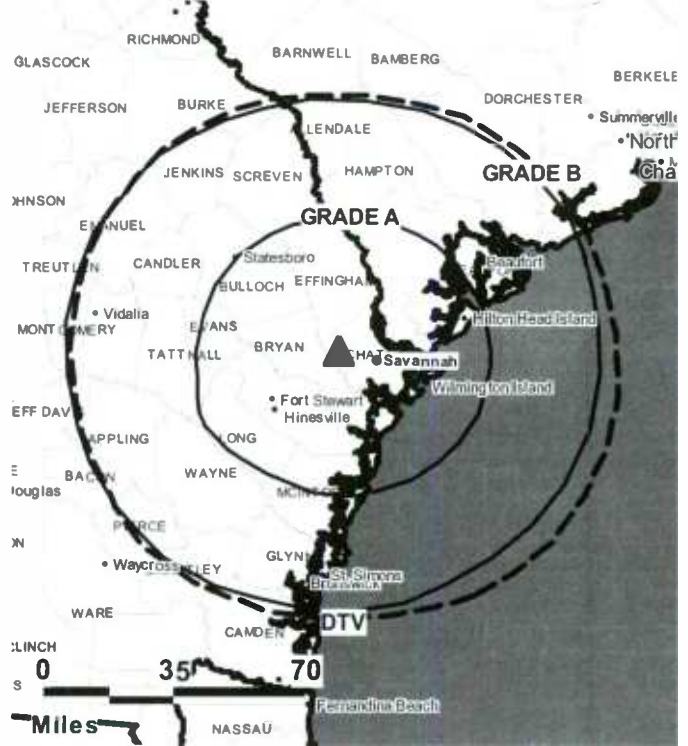
**Kevin Brennan**, News Director.

**Jim Stembridge**, Chief Engineer.

**Michelle McGinnis**, Business Manager.

**David Stagnitto**, Program Director.

**WSAV-TV BPCT-20040109AAC GRANTED: 2/2/2004**



© 2006 Warren Communications News

**Kris Hummer**, Promotion & Marketing Director.

**Jerry Perlman**, Production Manager.

**April Coker**, Traffic Manager.

**Highest 30 Sec. Rate:** \$700.

**City of License:** Savannah. **Station DMA:** Savannah, GA. **Rank:** 97.

Circulation © 2005 Nielsen. Coverage based on Nielsen study.

GrandTotal	Cable TV Households	Non-cable TV Households	Total TV Households
Estimated Station Totals *	234,790	84,350	319,140
Average Weekly Circulation (2005)	138,483	31,138	169,621
Average Daily Circulation (2005)			80,181

Station DMA Total	Cable TV Households	Non-cable TV Households	Total TV Households
Estimated Station Totals *	198,550	71,920	270,470
Average Weekly Circulation (2005)	128,063	29,904	157,967
Average Daily Circulation (2005)			76,169

Other DMA Total	Cable TV Households	Non-cable TV Households	Total TV Households
Estimated Station Totals *	36,240	12,430	48,670
Average Weekly Circulation (2005)	10,420	1,234	11,654
Average Daily Circulation (2005)			4,012

\*Estimated station totals are sums of the Nielsen TV and Cable TV household estimates for each county in which the station registers viewing of more than 5% as per the Nielsen Survey Methods.

**WTOC-DT**  
**Ch. 15**

**Network Service:** CBS.

**Licensee:** Raycom America License Subsidiary LLC, 201 Monroe St., 20th Floor, RSA Tower, Montgomery, AL 36104.

**Studio:** Studio 11 The News Place, Savannah, GA 31405.

**Mailing Address:** Box 8086, Savannah, GA 31412.

**Phone:** 912-234-1111. **Fax:** 912-238-5133.

**Web Site:** <http://www.wtoctv.com>

**Technical Facilities:** Channel No. 15 (476-482 MHz). Authorized power: 422-kw max. visual. Antenna: 1378-ft above av. terrain, 1382-ft. above ground.

Latitude	32°	03'	14"
Longitude	81°	21'	01"

**Note:** Latitude and longitude coordinates shown are based on the North American Datum of 1927 (NAD 27) as currently required by the Mass Media Bureau of the FCC.

**Ownership:** Raycom Media Inc. (Group Owner).

**Began Operation:** May 1, 2002. High Definition.

**Personnel:**

**William L. Cathcart,** Vice President & General Manager.

**Craig Harney,** Operations, Production & Marketing Manager.

**Randy Peltier,** General Sales Manager.

**Jim Clayton,** National Sales Manager.

**Larry Silbermann,** News Director.

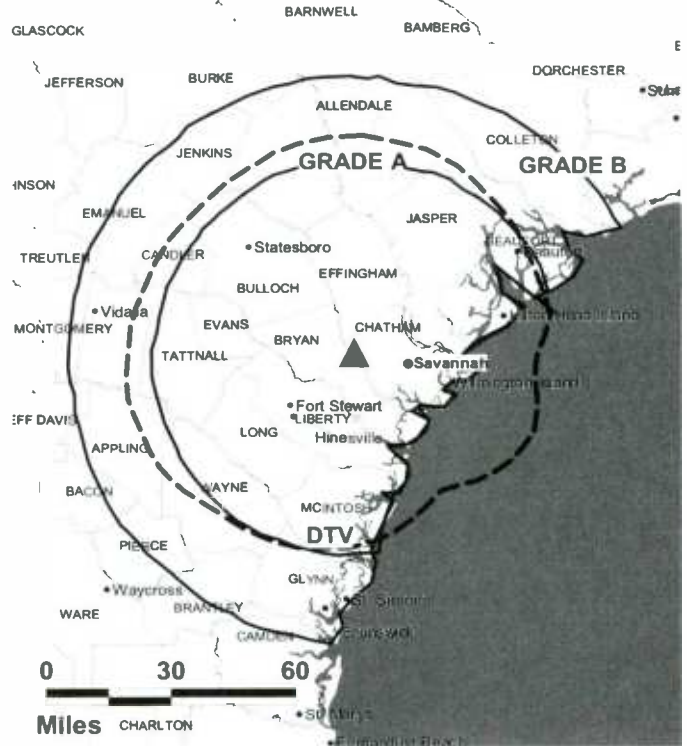
**Neil Pederson,** Chief Engineer.

**Phyllis Wilkinson,** Business Manager.

**Christine Edwards,** Program Coordinator.

**Alex Monarch,** Promotion Manager.

**WTOC-DT BMAPCDT-20020327AAH GRANTED: 4/26/2002**



© 2006 Warren Communications News

**Mitch Glickin,** Production Manager.

**Francis Chalmers,** Traffic Manager.

**City of License:** Savannah. **Station DMA:** Savannah, GA. **Rank:** 97.

**Nielsen Data:** Not available.

# Georgia — Savannah

## WTOC-TV Ch. 11

**Network Service:** CBS.

**Licensee:** Raycom America License Subsidiary LLC, 201 Monroe St., 20th Floor, RSA Tower, Montgomery, AL 36104.

**Studio:** 11 The News Place, Savannah, GA 31405.

**Mailing Address:** Box 8086, Savannah, GA 31412.

**Phone:** 912-234-1111. **Fax:** 912-238-5133.

**Web Site:** <http://www.wtoctv.com>

**Technical Facilities:** Channel No. 11 (198-204 MHz). Authorized power: 316-kw visual, 31.6-kw aural. Antenna: 1470-ft above av. terrain, 1531-ft. above ground, 1549-ft. above sea level.

Latitude 32° 03' 14"  
Longitude 81° 21' 01"

**Transmitter:** Fort Argyle Rd., 5.3-mi. NW of I-95, 7.3-mi. SW of Pooler.

**Digital Facilities:** Channel No. 15 (476-482 MHz). Power: 422-kw max. visual. Antenna: 1378-ft above av. terrain, 1382-ft. above ground.

Latitude 32° 03' 14"  
Longitude 81° 21' 01"

**Note:** Latitude and longitude coordinates shown are based on the North American Datum of 1927 (NAD 27) as currently required by the Mass Media Bureau of the FCC.

**News Service:** AP.

**Ownership:** Raycom Media Inc. (Group Owner).

**Began Operation:** February 14, 1954. Sale to AFLAC by William T. Knight Jr., et al., approved by FCC August 8, 1979. Sale to present owner by AFLAC approved by FCC March 21, 1997.

**Represented (sales):** Harrington, Righter & Parsons Inc.

**Represented (legal):** Maynard, Cooper & Gale PC.

**Represented (engineering):** A. D. Ring PA.

**Personnel:**

**William L. Cathcart,** Vice President & General Manager.

**Craig Harney,** Operations, Production & Marketing Manager.

**Randy Peltier,** General Sales Manager.

**Jim Clayton,** National Sales Manager.

**Larry Silbermann,** News Director.

**Neil Pederson,** Chief Engineer.

**Phyllis Wilkinson,** Business Manager.

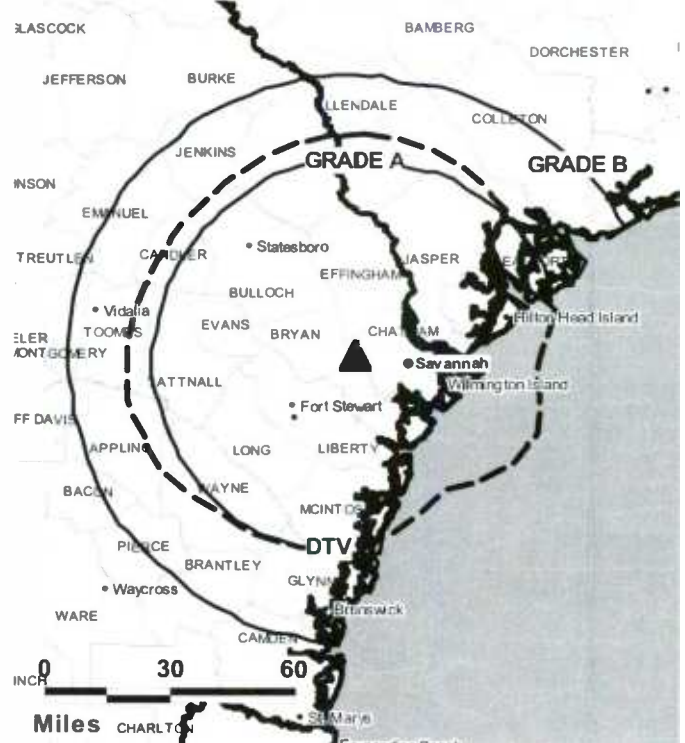
**Christine Edwards,** Program Coordinator.

**Alex Monarch,** Promotion Manager.

**Mitch Glicker,** Production Manager.

**Francis Chalmers,** Traffic Manager.

## WTOC-TV BMPCT-7529 GRANTED: 5/13/1974



© 2006 Warren Communications News

**Rates:** On request.

**City of License:** Savannah. **Station DMA:** Savannah, GA. **Rank:** 97.

Circulation © 2005 Nielsen. Coverage based on Nielsen study.

GrandTotal	Cable TV Households	Non-cable TV Households	Total TV Households
Estimated Station Totals *	257,900	86,140	344,040
Average Weekly Circulation (2005)	171,984	40,521	212,505
Average Daily Circulation (2005)			120,475
Station DMA Total	Cable TV Households	Non-cable TV Households	Total TV Households
Estimated Station Totals *	198,550	71,920	270,470
Average Weekly Circulation (2005)	144,253	39,145	183,398
Average Daily Circulation (2005)			107,982
Other DMA Total	Cable TV Households	Non-cable TV Households	Total TV Households
Estimated Station Totals *	59,350	14,220	73,570
Average Weekly Circulation (2005)	27,731	1,376	29,107
Average Daily Circulation (2005)			12,493

\*Estimated station totals are sums of the Nielsen TV and Cable TV household estimates for each county in which the station registers viewing of more than 5% as per the Nielsen Survey Methods.



**WCTV**  
**Ch. 6**

**Network Service:** CBS.

**Licensee:** Gray Television Licensee Inc., 1750 K St. NW, Suite 1200, Washington, DC 20005.

**Studio:** 4000 County Road 12, Tallahassee, FL 32312.

**Mailing Address:** 4000 County Road 12, Tallahassee, FL 32312.

**Phone:** 850-893-6666. **Fax:** 850-893-5193.

**E-mail:** nick.waller@wctv6.com

**Web Site:** http://www.wctv6.com

**Technical Facilities:** Channel No. 6 (82-88 MHz). Authorized power: 97.5-kw visual, 19.5-kw aural. Antenna: 2031-ft above av. terrain, 1966-ft. above ground, 2188-ft. above sea level.

Latitude 30° 40' 13"  
Longitude 83° 56' 26"

**Transmitter:** Roddenberry Rd., 3.5-mi. SE of Metcalf.

**Digital Facilities:** Channel No. 46 (662-668 MHz). Power: 1000-kw max. visual, aural. Antenna: 1857-ft above av. terrain, 1800-ft. above ground, 2022-ft. above sea level.

Latitude 30° 40' 13"  
Longitude 83° 56' 26"

**FCC Digital File Number:** BPCDT-20001113ABJ. Granted: November 01, 2004.

**Note:** Latitude and longitude coordinates shown are based on the North American Datum of 1927 (NAD 27) as currently required by the Mass Media Bureau of the FCC.

**Satellite Earth Stations:** Transmitter NEC; Scientific-Atlanta, 4.6-meter; Scientific-Atlanta, 7-meter; Scientific-Atlanta, 10-meter; Scientific-Atlanta, DX Engineering receivers.

**News Service:** AP.

**Ownership:** Gray Television Inc. (Group Owner).

**Began Operation:** September 15, 1955.

**Represented (legal):** Wiley, Rein & Fielding.

**Represented (sales):** Continental Television Sales.

**Personnel:**

**Nick Waller,** President & General Manager.

**Michael Watson,** Operations Manager & Chief Engineer.

**Chris Mossman,** General Sales Manager.

**Mike Smith,** Vice President & News Director.

**Janet Jakes,** Business Manager.

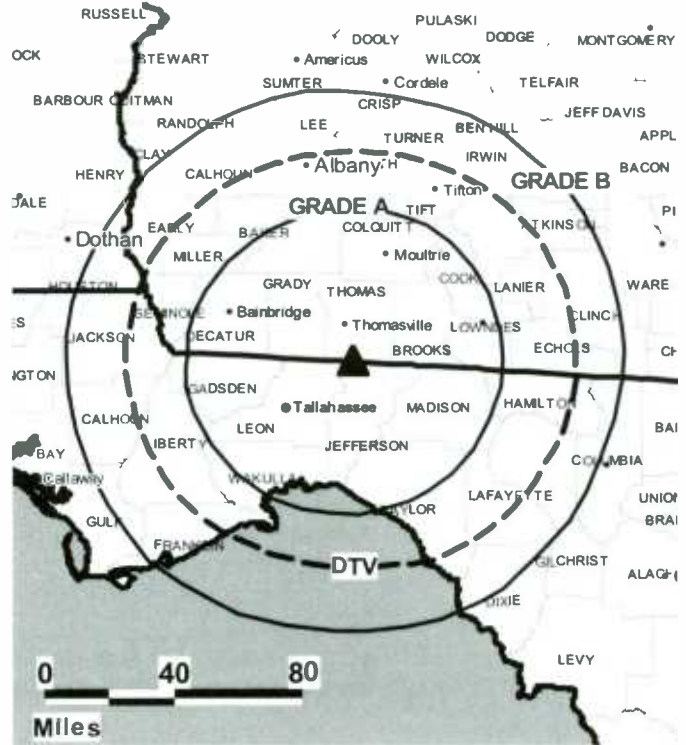
**Kristin McCann,** Program Director.

**Elliott Toole,** Promotion Director.

**Joanie Palos,** Traffic Manager.

**Linda Stringer,** Community Events Coordinator.

**WCTV BPCT-19860103KE GRANTED: 11/17/1987**



© 2006 Warren Communications News

**Highest 30 Sec. Rate:** \$950.

**City of License:** Thomasville. **Station DMA:** Tallahassee, FL-Thomasville, GA.

**Rank:** 109.

Circulation © 2005 Nielsen. Coverage based on Nielsen study.

GrandTotal	Cable TV Households	Non-cable TV Households	Total TV Households
Estimated Station Totals *	262,160	125,300	387,460
Average Weekly Circulation (2005)	177,971	60,431	238,402
Average Daily Circulation (2005)			130,411
Station DMA Total	Cable TV Households	Non-cable TV Households	Total TV Households
Estimated Station Totals *	168,460	73,520	241,980
Average Weekly Circulation (2005)	129,956	47,827	177,783
Average Daily Circulation (2005)			104,769
Other DMA Total	Cable TV Households	Non-cable TV Households	Total TV Households
Estimated Station Totals *	93,700	51,780	145,480
Average Weekly Circulation (2005)	48,015	12,604	60,619
Average Daily Circulation (2005)			25,642

\*Estimated station totals are sums of the Nielsen TV and Cable TV household estimates for each county in which the station registers viewing of more than 5% as per the Nielsen Survey Methods.

**WCTV-DT**  
**Ch. 46**

**Network Service:** UPN, CBS.

**Grantee:** Gray Television Licensee Inc., 1750 K St. NW, Suite 1200, Washington, DC 20005.

**Studio:** 4000 County Rd. 12, Tallahassee, FL 32312.

**Mailing Address:** 4000 County Rd. 12, Tallahassee, FL 32312.

**Phone:** 850-893-6666. **Fax:** 850-893-5193.

**E-mail:** nick.waller@wctv6.com

**Web Site:** <http://www.wctv6.com>

**Technical Facilities:** Channel No. 46 (662-668 MHz). Authorized power: 1000-kw max. visual, aural. Antenna: 1857-ft above av. terrain, 1800-ft. above ground, 2022-ft. above sea level.

Latitude	30°	40'	13"
Longitude	83°	56'	26"

**Note:** Latitude and longitude coordinates shown are based on the North American Datum of 1927 (NAD 27) as currently required by the Mass Media Bureau of the FCC.

**Ownership:** Gray Television Inc. (Group Owner).

**Began Operation:** Station operating under Special Temporary Authority at 46-kw max. visual; no on-air date

**Represented (legal):** Wiley, Rein & Fielding.

**Represented (sales):** Continental Television Sales.

**Personnel:**

**Nick Waller**, President & General Manager.

**Michael Watson**, Operations Manager & Chief Engineer.

**Chris Mossman**, General Sales Manager.

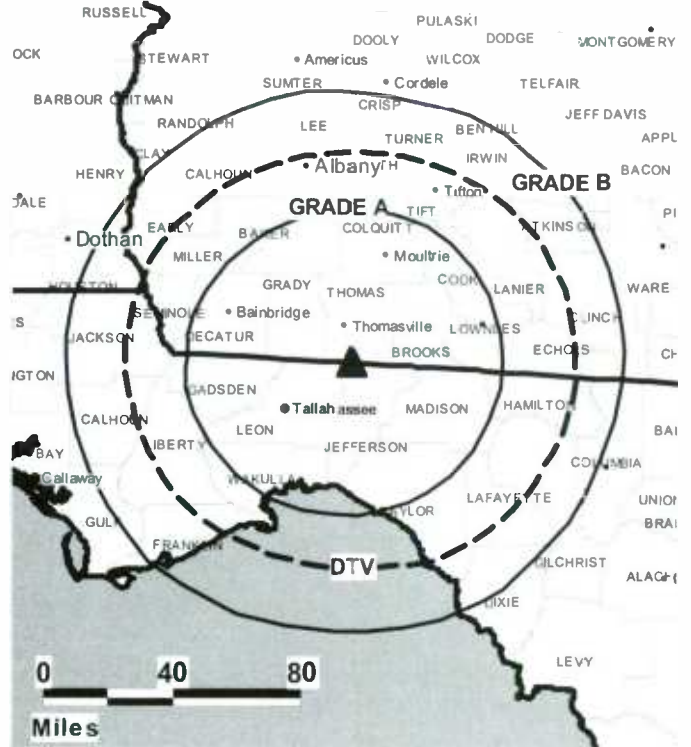
**Mike Smith**, Vice President & News Director.

**Janet Jakes**, Business Manager.

**Kristin McCann**, Program Director.

**Elliott Toole**, Promotion Director.

**WCTV-DT B MPCDT-20041026ADS GRANTED: 11/1/2004**



© 2006 Warren Communications News

**Joanie Palos**, Traffic Manager.

**Linda Stringer**, Community Events Coordinator.

**City of License:** Thomasville. **Station DMA:** Tallahassee, FL-Thomasville. GA.

**Rank:** 109.

**Nielsen Data:** Not available.



**WNEG-TV**  
**Ch. 32**

**Network Service:** CBS.

**Licensee:** Media General Broadcasting of South Carolina Holdings, Inc., 333 E. Franklin St., Richmond, VA 23219.

**Studio:** 100 Blvd., Toccoa, GA 30577.

**Mailing Address:** 100 Blvd., Toccoa, GA 30577.

**Phone:** 706-886-0032. **Fax:** 706-886-7033.

**E-mail:** daustin@wneg32.com

**Web Site:** http://www.wneg32.com

**Technical Facilities:** Channel No. 32 (578-584 MHz). Authorized power: 647-kw max. visual, 120-kw aural. Antenna: 835-ft above av. terrain, 600-ft. above ground, 2024-ft. above sea level.

Latitude 34° 36' 44"  
Longitude 83° 22' 05"

**Transmitter:** State Hwy. 17, 3.2-mi. NW of Toccoa.

**Digital Facilities:** Channel No. 24 (530-536 MHz). Power: 600-kw max. visual. Antenna: 605-ft above av. terrain, 417-ft. above ground, 1874-ft. above sea level.

Latitude 34° 36' 44"  
Longitude 83° 22' 05"

**FCC Digital File Number:** BPCDT-19991026ABM. Granted: May 17, 2001.

**Note:** Latitude and longitude coordinates shown are based on the North American Datum of 1927 (NAD 27) as currently required by the Mass Media Bureau of the FCC.

**Satellite Earth Stations:** Transmitter Townsend; Comtech, 5-meter KC-band; Comtech, 5-meter C-band; Pinzone, M/A-Com receivers.

**AM Affiliate:** WNEG, 630 kHz.

**News Services:** CBS Newspath, AP.

**Ownership:** Media General Inc. (Group Owner).

**Began Operation:** September 9, 1984.

**Represented (sales):** MMT Sales Inc.

**Represented (legal):** Dow, Lohnes & Albertson PLLC.

**Personnel:**

Jimmy Sanders, Station Manager.

David Austin, General & Local Sales Manager.

Jennifer Cathey, News Director.

Joe Walker, Chief Engineer.

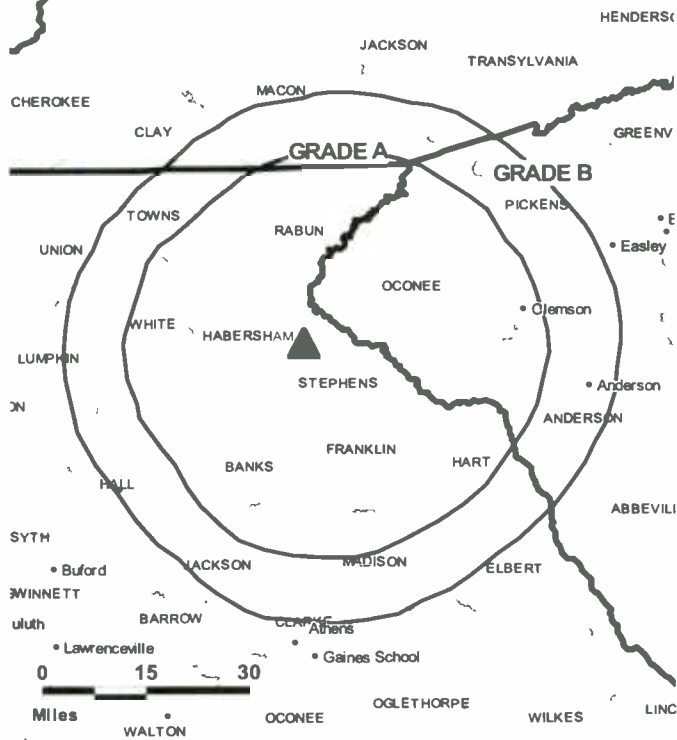
Stephanie Harrison, Business & Program Director.

Tony Garrison, Promotion Manager.

Brandy Viney, Traffic Manager.

**Highest 30 Sec. Rate:** \$150.

**WNEG-TV BMPCT-19830928KJ GRANTED: 11/22/1983**



© 2006 Warren Communications News

**City of License:** Toccoa.

**Station DMA:** Greenville-Spartanburg-Anderson, SC-Asheville, NC. Rank: 35.

Circulation © 2005 Nielsen. Coverage based on Nielsen study.

GrandTotal	Cable TV Households	Non-cable TV Households	Total TV Households
Estimated Station Totals *	126,520	30,510	157,030
Average Weekly Circulation (2005)	30,746	6,712	37,458
Average Daily Circulation (2005)			14,739
Station DMA Total	Cable TV Households	Non-cable TV Households	Total TV Households
Estimated Station Totals *	27,490	20,030	47,520
Average Weekly Circulation (2005)	11,734	5,859	17,593
Average Daily Circulation (2005)			8,030
Other DMA Total	Cable TV Households	Non-cable TV Households	Total TV Households
Estimated Station Totals *	99,030	10,480	109,510
Average Weekly Circulation (2005)	19,012	853	19,865
Average Daily Circulation (2005)			6,709

\*Estimated station totals are sums of the Nielsen TV and Cable TV household estimates for each county in which the station registers viewing of more than 5% as per the Nielsen Survey Methods.

**WVAG**  
**Ch. 44**

**Network Service:** UPN.

Licensee: P.D. Communications LLC, 296 Chestnut St., Meadville, PA 16335.

Studio: 107 Second Ave, SW, Moultrie, GA 31768.

Mailing Address: Box 1987, Moultrie, GA 31776.

Phone: 229-985-1340. Fax: 229-985-7549.

E-mail: jared@wvagt.com

Web Site: http://www.wvagt.com

**Technical Facilities:** Channel No. 44 (650-656 MHz). Authorized power: 1700-kw max. visual. Antenna: 909-ft above av. terrain, 919-ft. above ground, 1148-ft. above sea level.

Latitude 31° 10' 18"  
Longitude 83° 21' 57"

**Transmitter:** 1.1-mi. SE of Barnesdale, 1.9-mi. N of Rte. 76, 4.5-mi. E of Sparks.

**Digital Facilities:** Channel No. 43 (644-650 MHz). Power: 50-kw max. visual. Antenna: 830-ft above av. terrain, 850-ft. above ground.

Latitude 31° 10' 18"  
Longitude 83° 21' 57"

**FCC Digital File Number:** BPCDT-20010731ABH. Granted: December 05, 2001.

**Note:** Latitude and longitude coordinates shown are based on the North American Datum of 1927 (NAD 27) as currently required by the Mass Media Bureau of the FCC.

**Multichannel TV Sound:** Stereo only.

**Ownership:** P.D. Communications LLC (Group Owner).

**Began Operation:** December 24, 1980. Sale to Morris Network by Hi Ho Broadcasting approved by FCC July 18, 1986. Sale to Tallahassee Channel 27 Inc. by Morris Network approved by FCC August 24, 1992 but not consummated (Television Digest, Vol. 32:27). Suspended operation November 6, 1992. Sale to Hutchens Communications Inc. by Tallahassee Channel 27 Inc. approved by FCC March 8, 1994. Resumed operation October 28, 1995. Transfer to Southern Nights Entertainment Corp. approved by FCC March 24, 2000, but never consummated. Transfer of control from Gary Hutchens & Robert Lee Hutchens Jr. to Paul Shok & Donald W. Meinke approved by FCC May 29, 2003. Following reorganization, Hutchens Communications Inc. was renamed to Padon Communications Inc. (now P.D. Communications LLC). Sale to Gray Television Licensee Inc. pends.

**Represented (legal):** Leventhal, Senter & Lerman PLLC.

**Personnel:**

Dr. Paul Chok, Chief Executive Officer.

Jared Yost, General Sales Manager.

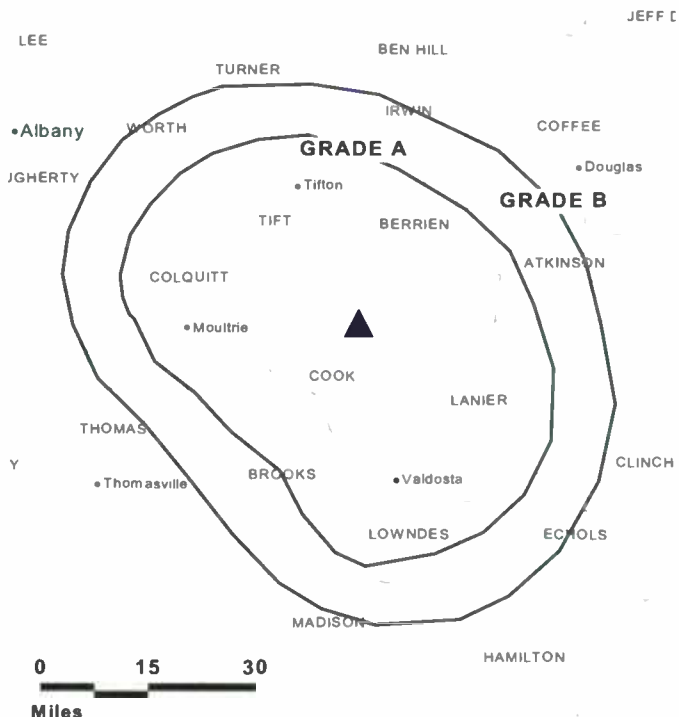
Chris Hoopes, Chief Engineer.

Sandra Webb, Program & Traffic Director.

Chris Stanley, Production Manager.

**Highest 30 Sec. Rate:** \$500.

**WVAG BPCT-950731KR GRANTED: 8/29/95**



**City of License:** Valdosta. **Station DMA:** Albany, GA. **Rank:** 147.

Circulation © 2005 Nielsen. Coverage based on Nielsen study.

GrandTotal	Cable TV Households	Non-cable TV Households	Total TV Households
Estimated Station Totals *	151,910	17,720	169,630
Average Weekly Circulation (2005)	22,582	2,242	24,824
Average Daily Circulation (2005)			4,527
Station DMA Total	Cable TV Households	Non-cable TV Households	Total TV Households
Estimated Station Totals *	79,340	17,720	97,060
Average Weekly Circulation (2005)	15,020	2,242	17,262
Average Daily Circulation (2005)			3,292
Other DMA Total	Cable TV Households	Non-cable TV Households	Total TV Households
Estimated Station Totals *	72,570	0	72,570
Average Weekly Circulation (2005)	7,562	0	7,562
Average Daily Circulation (2005)			1,235

\*Estimated station totals are sums of the Nielsen TV and Cable TV household estimates for each county in which the station registers viewing of more than 5% as per the Nielsen Survey Methods.

**WVAG-DT**

**Ch. 43**

**Network Service:** UPN.

**Grantee:** P.D. Communications LLC, 296 Chestnut St., Meadville, PA 16335.

**Studio:** 107 Second Ave, SW, Moultrie, GA 31768.

**Mailing Address:** Box 1987, Moultrie, GA 31776.

**Phone:** 229-985-1340. **Fax:** 229-985-7549.

**E-mail:** jared@wvagt看.com

**Web Site:** <http://www.wvagt看.com>

**Technical Facilities:** Channel No. 43 (644-650 MHz). Authorized power: 50-kw max. visual. Antenna: 830-ft above av. terrain, 850-ft. above ground.

Latitude	31°	10'	18"
Longitude	83°	21'	57"

**Note:** Latitude and longitude coordinates shown are based on the North American Datum of 1927 (NAD 27) as currently required by the Mass Media Bureau of the FCC.

**Ownership:** P.D. Communications LLC (Group Owner).

**Began Operation:** Station operating under Special Temporary Authority at 1-kw max. visual; no on-air date

**Represented (legal):** Leventhal, Senter & Lerman PLLC.

**Personnel:**

**Dr. Paul Shok**, Chief Executive Officer.

**Jared Yost**, Sales Manager.

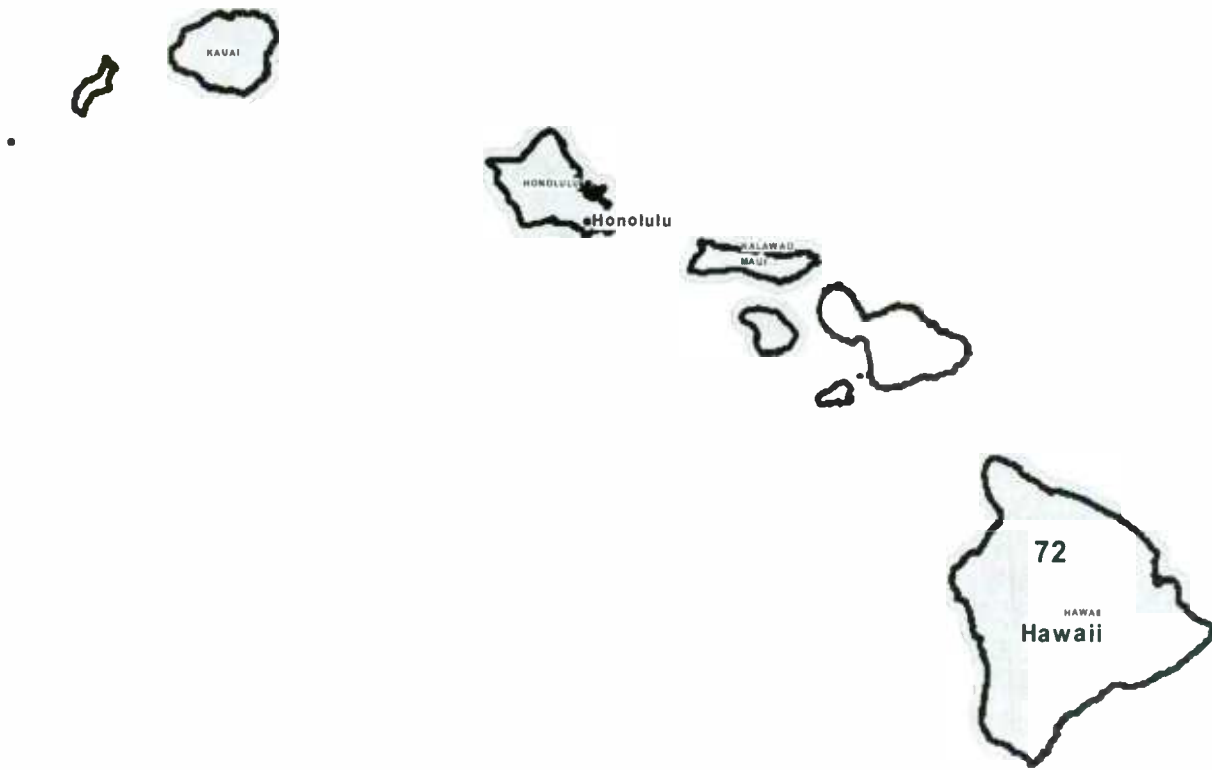
**Chris Hoopes**, Chief Engineer.

**Sandra Webb**, Program & Traffic Director.

**Chris Stanley**, Production Manager.

**City of License:** Valdosta. **Station DMA:** Albany, GA. **Rank:** 147.

**Nielsen Data:** Not available.



© 2006 Warren Communications News

MARKET	NIELSEN DMA TV HOUSEHOLDS	RANK	MARKET AREA COMMERCIAL STATIONS
Honolulu, HI .....	414,960	72	KAAH-DT (27); KAAH-TV (26); KAIH-TV (7); KBFD (32); KBFD-DT (33); KFVE (5); KFVE-DT (23); KGMB (9); KGMB-DT (8); KGMD-TV (9); KGMV (3); KHAW-DT (21); KHAW-TV (11); KHBC-DT (22); KHBC-TV (2); KHNL (13); KHNL-DT (35); KHON-DT (8); KHON-TV (2); KHVO (13); KHVO-DT (18); KIKU (20); KIKU-DT (19); KITV (4); KITV-DT (40); KKAI (50); KLEI (6); KLEI-DT (25); KMAU (12); KMAU-DT (29); KOGG (15); KPXO (66); KPXO-DT (41); KWHE (14); KWHE-DT (31); KWHH (14); KWHH-DT (23); KWHM (21)

**Hawaii *Digital* Station Totals as of October 1, 2005**

	VHF	UHF	TOTAL
Commercial Television	2	14	16
Educational Television	0	0	0
	<hr/>	<hr/>	<hr/>
	2	14	16

**Hawaii Analog Station Totals as of October 1, 2005**

	VHF	UHF	TOTAL
Commercial Television	13	9	22
Educational Television	2	2	4
	<hr/>	<hr/>	<hr/>
	15	11	26

**KGMD-TV**  
**Ch. 9**  
**(Satellite of KGMB, Honolulu)**

**Network Service:** CBS.

**Licensee:** Emmis Television License LLC, One Emmis Plaza, 40 Monument Circle, Suite 700, Indianapolis, IN 46204.

**Studio:** 1534 Kapiolani Blvd., Honolulu, HI 96814.

**Mailing Address:** 1534 Kapiolani Blvd., Honolulu,, HI 96814.

**Phone:** 808-935-6221. **Fax:** 808-941-8153.

**Web Site:** http://www.kgmb.com

**Technical Facilities:** Channel No. 9 (186-192 MHz). Authorized power: 9.68-kw visual, 1.71-kw aural. Antenna: minus 290-ft above av. terrain, 258-ft. above ground, 1120-ft. above sea level.

Latitude	19°	43'	00"
Longitude	155°	08'	13"

Requests CP for change to 10-kw visual, minus 302-ft above av. terrain, 239-ft. above ground, 1102-ft. above sea level; BPC T-20041223ACI.

**Digital Facilities:** Channel No. 8 (180-186 MHz). Power: 3.2-kw visual. Antenna: minus 292-ft above av. terrain, 250-ft. above ground, 1112-ft. above sea level.

Latitude	19°	43'	00"
Longitude	155°	08'	13"

**FCC Digital File Number:** BPCDT-19991026ACT. Granted: February 09, 2000.

**Note:** Latitude and longitude coordinates shown are based on the North American Datum of 1927 (NAD 27) as currently required by the Mass Media Bureau of the FCC.

**Ownership:** Emmis Communications Corp. (Group Owner).

**Began Operation:** May 15, 1955.

**Represented (sales):** Katz Television.

**Represented (legal):** Watanabe, Ing, Kawashima.

**Personnel:**

Linda Moss, General Sales Manager.

Cindy Huwitt, National Sales Manager.

Tauna Lange, News Director.

Doug Garlinger, Chief Engineer.

Mary Krakow, Business Manager.

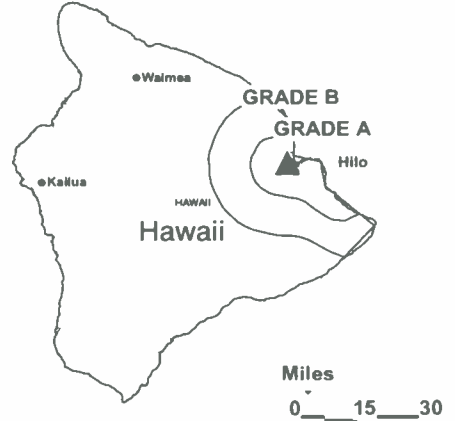
Linda Brock, Promotion Manager.

Nick Carter, Production Manager.

Audrey Watson, Traffic Manager.

Brenda Salgado, Assignment Editor.

**KGMD-TV BPCT-4894 GRANTED: 1/5/76**



© 2006 Warren Communications News

**Dave Vinton, Sports Director.**

**Rates:** On request.

**City of License:** Hilo. **Station DMA:** Honolulu, HI. **Rank:** 72.

Circulation © 2005 Nielsen. Coverage based on Nielsen study.

GrandTotal	Cable TV Households	Non-cable TV Households	Total TV Households
Estimated Station Totals *	0	20,270	20,270
Average Weekly Circulation (2005)	0	6,212	6,212
Average Daily Circulation (2005)			653

Station DMA Total	Cable TV Households	Non-cable TV Households	Total TV Households
Estimated Station Totals *	0	20,270	20,270
Average Weekly Circulation (2005)	0	6,212	6,212
Average Daily Circulation (2005)			653

\*Estimated station totals are sums of the Nielsen TV and Cable TV household estimates for each county in which the station registers viewing of more than 5% as per the Nielsen Survey Methods.

**KHAW-DT**

**Ch. 21**

**Network Service:** FOX.

**Grantee:** Emmis Television License LLC, One Emmis Plaza, 40 Monument Circle, Suite 700, Indianapolis, IN 46204.

**Studio:** 88 Piikoi St., Honolulu, HI 96814.

**Mailing Address:** 88 Piikoi, Honolulu, HI 96814.

**Phone:** 808-591-2222. **Fax:** 808-593-8479.

**E-mail:** kylef@khon.emmis.com

**Web Site:** <http://www.khon.com>

**Technical Facilities:** Channel No. 21 (512-518 MHz). Authorized power: 50-kw max. visual. Antenna: 610-ft above av. terrain, 141-ft. above ground.

Latitude	19°	43'	57"
Longitude	155°	04'	04"

**Note:** Latitude and longitude coordinates shown are based on the North American Datum of 1927 (NAD 27) as currently required by the Mass Media Bureau of the FCC.

**Ownership:** Emmis Communications Corp. (Group Owner).

**Began Operation:** Station operating under Special Temporary Authority at 4.8-kw max. visual; no on-air date

**Personnel:**

**Rick Blangiardi**, General Manager.

**Bob Salvador**, Operations Director.

**Cheryl Oncea**, General Sales Manager.

**Don Dennison**, News Director.

**Doug Garlinger**, Engineering Director.

**Linda Brock**, Promotion Director.

**Kyle Funeseki**, Community Affairs Manager.

**City of License:** Hilo. **Station DMA:** Honolulu, HI. **Rank:** 72.

**Nielsen Data:** Not available.



**KHAW-TV**  
**Ch. 11**  
**(Satellite of KHON-TV, Honolulu)**

**Network Service:** FOX.

**Licensee:** Emmis Television License LLC, One Emmis Plaza, 40 Monument Circle, Suite 700, Indianapolis, IN 46204.

**Studio:** 88 Piikoi St., Honolulu, HI 96814.

**Mailing Address:** 88 Piikoi St., Honolulu, HI 96814.

**Phone:** 808-591-2222. **Fax:** 808-593-8479.

**E-mail:** kylef@khon.emmis.com

**Web Site:** http://www.khon.com

**Technical Facilities:** Channel No. 11 (198-204 MHz). Authorized power: 31-kw visual. Antenna: minus 590-ft above av. terrain, 161-ft. above ground, 167-ft. above sea level.

Latitude	19°	43'	57"
Longitude	155°	04'	04"

Requests CP for change to 10-kw visual, minus 302-ft above av. terrain, 240-ft. above ground, 1102-ft. above sea level; lat. 19° 43' 000", long. 155° 008' 13", BPCT-20041223ACH.

**Digital Facilities:** Channel No. 21 (512-518 MHz). Power: 50-kw max. visual. Antenna: 610-ft above av. terrain, 141-ft. above ground.

Latitude	19°	43'	57"
Longitude	155°	04'	04"

**FCC Digital File Number:** BPCDT-19991101AEH. Granted: June 09, 2000.

**Note:** Latitude and longitude coordinates shown are based on the North American Datum of 1927 (NAD 27) as currently required by the Mass Media Bureau of the FCC.

**News Services:** Fox NewsEdge, CNN Newsource, AP.

**Ownership:** Emmis Communications Corp. (Group Owner).

**Began Operation:** November 27, 1961. For sale to present owner, see KHON-TV, Honolulu.

**Represented (sales):** MMT Sales Inc.

**Personnel:**

**Rick Blangiardi**, General Manager.

**Bob Salvador**, Operations Director.

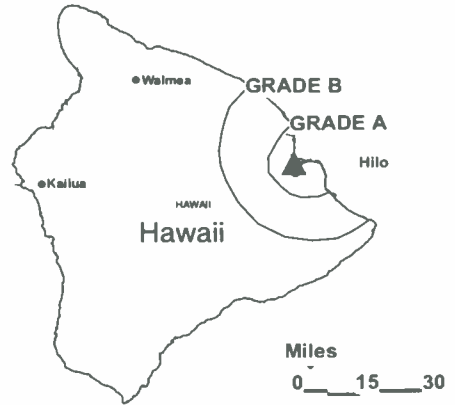
**Cheryl Dncea**, General Sales Manager.

**Don Dennison**, News Director.

**Doug Garlinger**, Engineering Director.

**Linda Brock**, Promotion Director.

**KHAW-TV BPCT-940902KL GRANTED: 5/12/95**



© 2006 Warren Communications News

**Kyle Funeseki**, Community Affairs Manager.

**Highest 30 Sec. Rate:** \$1600.

**City of License:** Hilo. **Station DMA:** Honolulu, HI. **Rank:** 72.

Circulation © 2005 Nielsen. Coverage based on Nielsen study.

GrandTotal	Cable TV Households	Non-cable TV Households	Total TV Households
Estimated Station Totals *	0	13,330	13,330
Average Weekly Circulation (2005)	0	3,772	3,772
Average Daily Circulation (2005)		560	560
Station DMA Total	Cable TV Households	Non-cable TV Households	Total TV Households
Estimated Station Totals *	0	13,330	13,330
Average Weekly Circulation (2005)	0	3,772	3,772
Average Daily Circulation (2005)		560	560

\*Estimated station totals are sums of the Nielsen TV and Cable TV household estimates for each county in which the station registers viewing of more than 5% as per the Nielsen Survey Methods.

**KHBC-DT**  
**Ch. 22**

**Network Service:** NBC.

**Licensee:** Raycom National Inc., 150-B Puuhale Rd., Honolulu, HI 96819.

**Studio:** 315 Sand Island Access Rd., Honolulu, HI 96819.

**Mailing Address:** 150-B Puuhale Rd., Honolulu, HI 96819.

**Phone:** 808-847-3246. **Fax:** 808-845-3616.

**E-mail:** news8@khnl.com

**Web Site:** http://www.khnl.com

**Technical Facilities:** Channel No. 22 (518-524 MHz). Authorized power: 3.3-kw max. visual. Antenna: -558-ft above av. terrain, 145-ft. above ground, 151-ft. above sea level.

Latitude	19°	43'	51"
Longitude	155°	04'	11"

**Note:** Latitude and longitude coordinates shown are based on the North American Datum of 1927 (NAD 27) as currently required by the Mass Media Bureau of the FCC.

**Ownership:** Raycom Media Inc. (Group Owner).

**Began Operation:** April 30, 2000. High Definition. Operating under Special Temporary Authority at 4.72-kw max. visual.

**Personnel:**

John Fink, General Manager.

Stuart Chang, General Sales Manager.

Sandra Gino, Local Sales Manager.

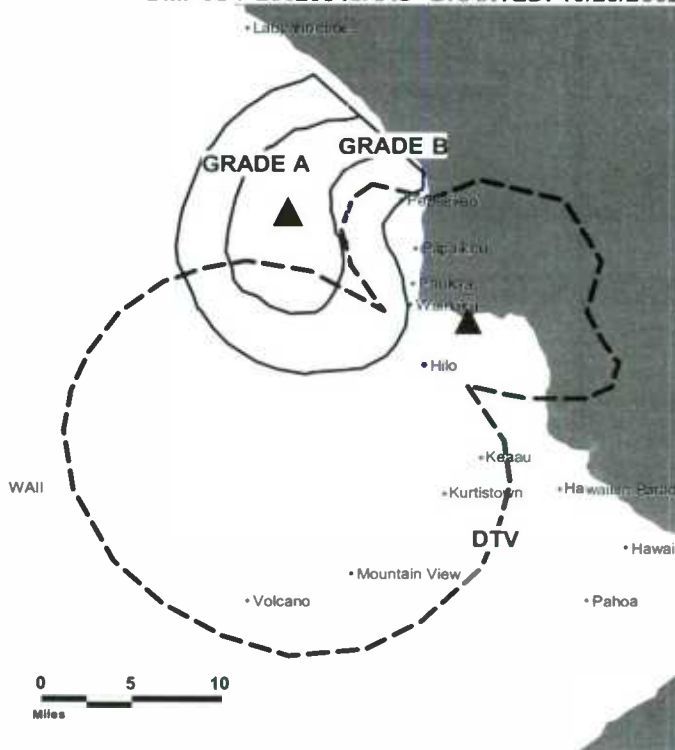
Dan Chinn, National Sales Manager.

Sue Levine, News Director.

Keith Aotaki, Engineering Director.

Bryan Kam, Controller.

**KHBC-DT B MPCDT-20020318AAG GRANTED: 10/28/2002**



© 2006 Warren Communications News

Daniel Schmidt, Program Director.

Michael Langley, Marketing Director.

**City of License:** Hilo. **Station DMA:** Honolulu, HI. **Rank:** 72.

**Nielsen Data:** Not available.

**KHBC-TV**  
**Ch. 2**  
**(Satellite of KHNL, Honolulu)**

**Network Service:** NBC.

**Licensee:** Raycom Media Inc., 201 Monroe St., 20th Floor, Montgomery, AL 36104.

**Studio:** 315 Sand Island Access Rd., Honolulu, HI 96819.

**Mailing Address:** 150-B Puuhale Rd., Honolulu, HI 96819.

**Phone:** 808-847-3246. **Fax:** 808-845-3616.

**E-mail:** news8@khnl.com

**Web Site:** http://www.khnl.com

**Technical Facilities:** Channel No. 2 (54-60 MHz). Authorized power: 2.31-kw visual, 0.23-kw aural. Antenna: minus 574-ft above av. terrain, 142-ft. above ground, 148-ft. above sea level.

Latitude	19°	43'	51"
Longitude	155°	04'	11"

**Transmitter:** Hilo Hawaiian Hotel, 71 Banyan Dr., Hilo.

**Digital Facilities:** Channel No. 22 (518-524 MHz). Power: 3.3-kw max. visual. Antenna: -558-ft above av. terrain, 145-ft. above ground, 151-ft. above sea level.

Latitude	19°	43'	51"
Longitude	155°	04'	11"

**FCC Digital File Number:** BPCDT-19991029AFT. Granted: October 28, 2002.

**Note:** Latitude and longitude coordinates shown are based on the North American Datum of 1927 (NAD 27) as currently required by the Mass Media Bureau of the FCC.

**Ownership:** Raycom Media Inc. (Group Owner).

**Began Operation:** August 22, 1983. Sale to Hilo Broadcasting (Marvin Chupack, et al.) by Trustee in Bankruptcy approved by FCC Jan. 31, 1986. Began operation as KHBC-TV April 14, 1986. Sale to Kona-Hilo Broadcasting approved by FCC April 24, 1987. Sale to King Broadcasting approved by FCC October 18, 1988. Sale to Providence Journal Broadcasting Corp. approved August 27, 1991 (Television Digest, Vol. 31:9, 29). Sale to Belo Corp. approved by FCC February 28, 1997 (Vol. 37:9). Sale to present owner from Belo Corp. approved by FCC September 2, 1999.

**Represented (legal):** Covington & Burling.

**Personnel:**

**John Fink**, General Manager.

**Stuart Chang**, General Sales Manager.

**Sandra Gino**, Local Sales Manager.

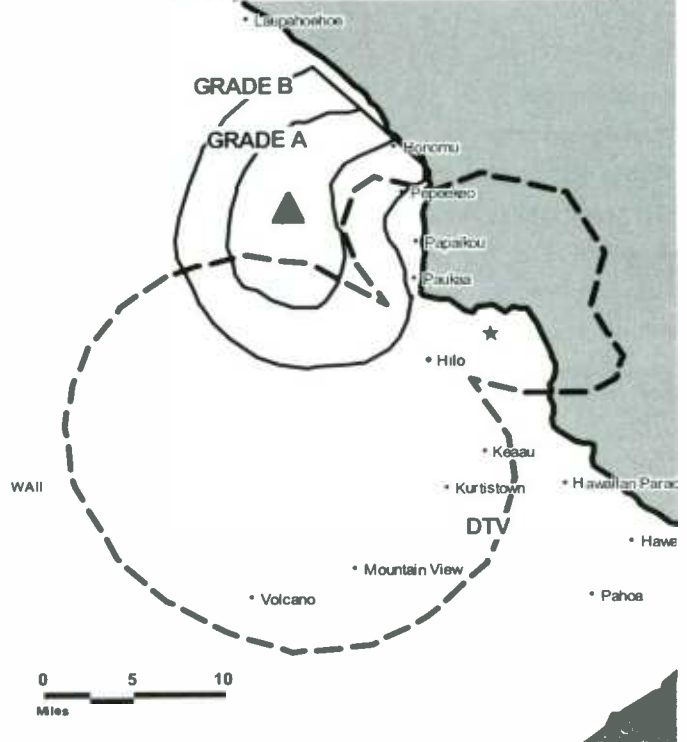
**Dan Chin**, National Sales Manager.

**Sue Levine**, News Director.

**Keith Aotaki**, Engineering Director.

**Bryan Kam**, Controller.

**KHBC-TV BMPCT-19830316KE GRANTED: 5/27/1983**



© 2006 Warren Communications News

**Daniel Schmidt**, Program Director.

**Michael Langley**, Marketing Director.

**Rates:** On request.

**City of License:** Hilo. **Station DMA:** Honolulu, HI. **Rank:** 72.

Circulation © 2005 Nielsen. Coverage based on Nielsen study.

GrandTotal	Cable TV Households	Non-cable TV Households	Total TV Households
Estimated Station Totals *	0	13,330	13,330
Average Weekly Circulation (2005)	0	1,693	1,693
Average Daily Circulation (2005)			147
Station DMA Total	Cable TV Households	Non-cable TV Households	Total TV Households
Estimated Station Totals *	0	13,330	13,330
Average Weekly Circulation (2005)	0	1,693	1,693
Average Daily Circulation (2005)			147

\*Estimated station totals are sums of the Nielsen TV and Cable TV household estimates for each county in which the station registers viewing of more than 5% as per the Nielsen Survey Methods.

**KHVO**  
**Ch. 13**  
**(Satellite of KITV, Honolulu)**

**Network Service:** ABC.

**Licensee:** Hearst-Argyle Stations Inc., c/o Brooks, Pierce, McLendon, Humphrey & Leonard, Box 1800, Raleigh, NC 27602.

**Studio:** 801 S. King St.s, Honolulu, HI 96813.

**Mailing Address:** 801 S. King St., Honolulu, HI 96813.

**Phone:** 808-535-0400. **Fax:** 808-536-8777.

**E-mail:** gaeth@kitv.com

**Web Site:** http://www.thehawaiiichannel.com

**Technical Facilities:** Channel No. 13 (210-216 MHz). Authorized power: 31-kw visual. Antenna: minus 590-ft above av. terrain, 161-ft. above ground, 167-ft. above sea level.

Latitude            19°     43'     57"  
 Longitude        155°    04'     04"

**Transmitter:** Atop Naniloa Hotel, 93 Banyan Dr.

**Digital Facilities:** Channel No. 18 (494-500 MHz). Power: 5.4-kw max. visual. Antenna: minus 613-ft above av. terrain, 138-ft. above ground, 144-ft. above sea level.

Latitude            19°     43'     57"  
 Longitude        155°    04'     04"

**Note:** Latitude and longitude coordinates shown are based on the North American Datum of 1927 (NAD 27) as currently required by the Mass Media Bureau of the FCC.

**Ownership:** Hearst-Argyle Television Inc. (Group Owner).

**Began Operation:** May 15, 1960.

**Represented (legal):** Brooks, Pierce, McLendon, Humphrey & Leonard.

**Personnel:**

**Michael A. Rosenberg**, President & General Manager.

**William Graeth**, Vice President & General Sales Manager.

**Charmaine Kappler**, Promotion & Creative Services Director.

**John Wray**, Production Manager.

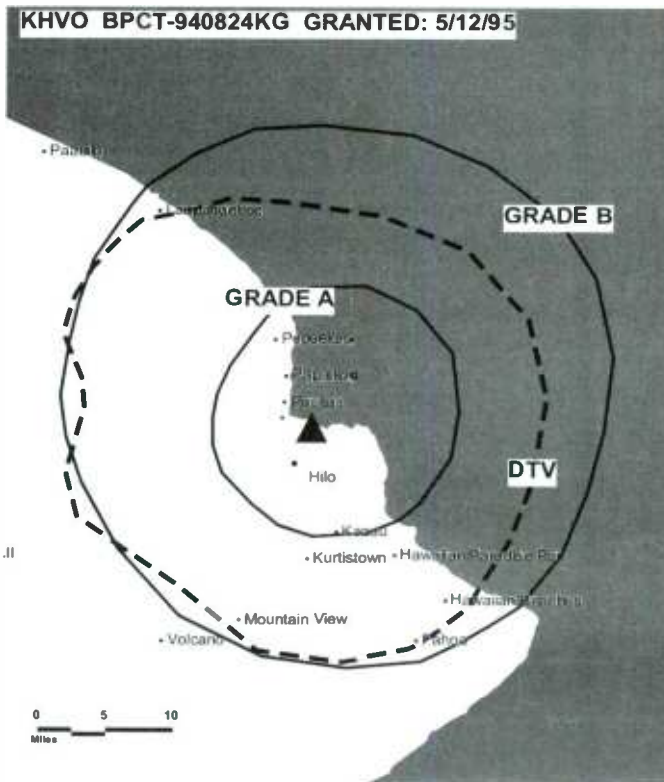
**Russell Elwell**, Local Sales Manager & Marketing Director.

**Tod Pritchard**, News Director.

**Rodney Shimabukuro**, Chief Engineer.

**Ron Chung**, Business Manager.

**Tracy Keliikoomalu**, Program Director.



© 2006 Warren Communications News

**Rates:** On request.

**City of License:** Hilo. **Station DMA:** Honolulu, HI. **Rank:** 72.

Circulation © 2005 Nielsen. Coverage based on Nielsen study.

<b>GrandTotal</b>	<b>Cable TV Households</b>	<b>Non-cable TV Households</b>	<b>Total TV Households</b>
Estimated Station Totals *	0	13,330	13,330
Average Weekly Circulation (2005)	0	4,532	4,532
Average Daily Circulation (2005)		533	533

<b>Station DMA Total</b>	<b>Cable TV Households</b>	<b>Non-cable TV Households</b>	<b>Total TV Households</b>
Estimated Station Totals *	0	13,330	13,330
Average Weekly Circulation (2005)	0	4,532	4,532
Average Daily Circulation (2005)		533	533

\*Estimated station totals are sums of the Nielsen TV and Cable TV household estimates for each county in which the station registers viewing of more than 5% as per the Nielsen Survey Methods.

**KHVO-DT**  
**Ch. 18**

**Network Service:** ABC.

**Licensee:** Hearst-Argyle Stations Inc., Brooks, Pierce, McLendon, Humphrey & Leonard, Box 1800, Raleigh, NC 27602.

**Studio:** 801 S. King St., Honolulu, HI 96813.

**Mailing Address:** 801 S. King St., Honolulu, HI 96813.

**Phone:** 808-535-0400. **Fax:** 808-536-8777.

**E-mail:** news4@kitv.com

**Web Site:** http://www.thehawaiiichannel.com

**Technical Facilities:** Channel No. 18 (494-500 MHz). Authorized power: 5.4-kw max. visual. Antenna: minus 613-ft above av. terrain, 138-ft. above ground, 144-ft. above sea level.

Latitude	19°	43'	57"
Longitude	155°	04'	04"

Holds CP for change to 50-kw max. visual; BPCDT-20020709AAS.

**Transmitter:** Atop Naniloa Hotel, 93 Banyan Dr.

**Note:** Latitude and longitude coordinates shown are based on the North American Datum of 1927 (NAD 27) as currently required by the Mass Media Bureau of the FCC.

**Multichannel TV Sound:** Stereo only.

**Ownership:** Hearst-Argyle Television Inc. (Group Owner).

**Began Operation:** October 1, 1997.

**Represented (legal):** Brooks, Pierce, McLendon, Humphrey & Leonard.

**Represented (engineering):** Cavell, Mertz & Davis Inc.

**Personnel:**

**Michael A. Rosenberg,** President & General Manager.

**William Gaeth,** Vice President & General Sales Manager.

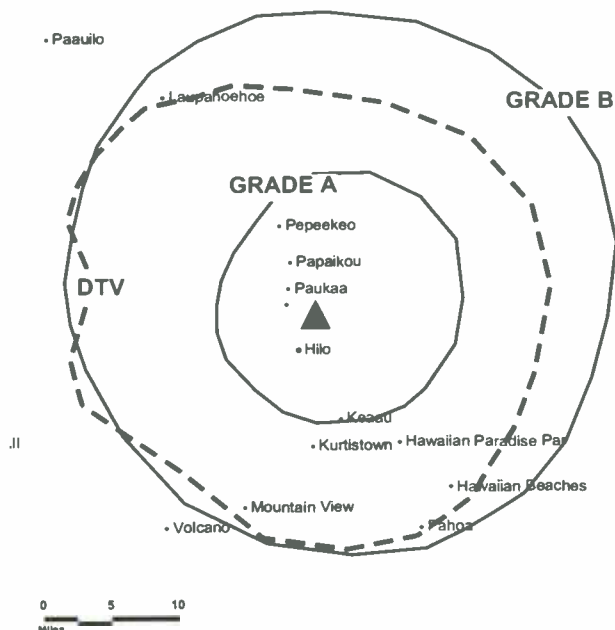
**Charmaine Kappler,** Promotion & Creative Services Director.

**John Wray,** Production Manager.

**Russell Elwell,** Local Sales Manager & Marketing Director.

**Tod Pritchard,** News Director.

**KHVO-DT BPCDT-970821KE GRANTED: 9/3/1997**



© 2006 Warren Communications News

**Rodney Shimabukuro,** Chief Engineer.

**Ron Chung,** Business Manager.

**Tracy Kelihoomalū,** Program Director.

**Rates:** On request.

**City of License:** Hilo. **Station DMA:** Honolulu, HI. **Rank:** 72.

**Nielsen Data:** Not available.

**KWHH**  
**Ch. 14**  
**(Satellite of KWHE, Honolulu)**

**Network Service:** WBN.

**Licensee:** LeSea Broadcasting Corp., Box 12, South Bend, IN 46624.

**Studio:** 1188 Bishop St., Suite 502, Honolulu, HI 96813.

**Mailing Address:** 1188 Bishop St., Suite 502, Honolulu, HI 96813.

**Phone:** 808-538-1414. **Fax:** 808-526-0326.

**E-mail:** gm14@leasa.com

**Web Site:** <http://www.kwhe.com>

**Technical Facilities:** Channel No. 14 (470-476 MHz). Authorized power: 13.7-kw max. visual. Antenna: Minus 557-ft above av. terrain, 144-ft. above ground, 151-ft. above sea level.

Latitude 19° 43' 51"  
Longitude 155° 04' 11"

Requests CP for change to 13.2-kw max. visual, 100-ft above av. terrain, 30-ft. above ground, 910-ft. above sea level; lat. 19° 43' 00", long. 155° 008' 15", BPCT-20030121AAP

**Transmitter:** 71 Banyan Dr., Hilo.

**Digital Facilities:** Channel No. 23 (524-530 MHz). Power: 35-kw max. visual. Antenna: 108-ft above av. terrain, 151-ft. above ground.

Latitude 19° 43' 00"  
Longitude 155° 08' 13"

**FCC Digital File Number:** BPCDT-19991020AAJ. Granted: June 21, 2001.

**Note:** Latitude and longitude coordinates shown are based on the North American Datum of 1927 (NAD 27) as currently required by the Mass Media Bureau of the FCC.

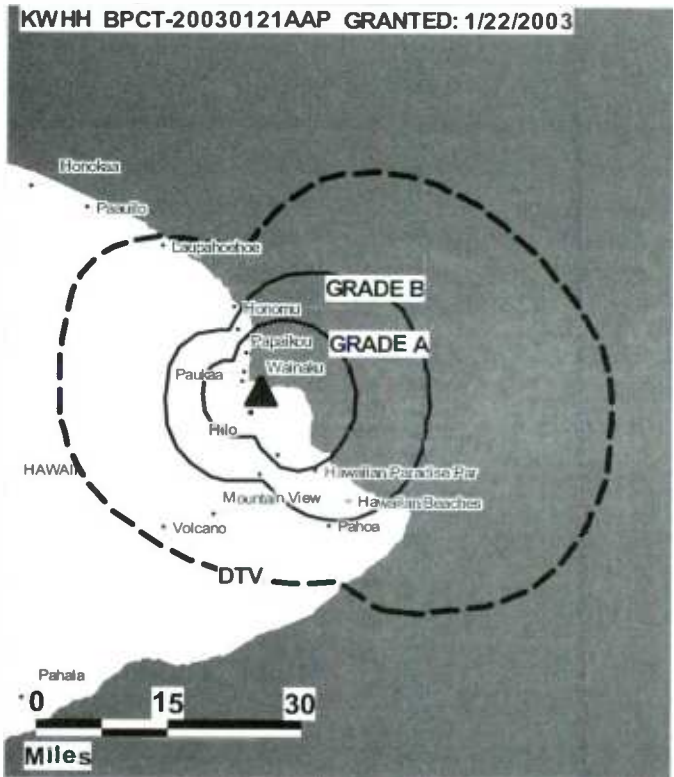
**Ownership:** LeSea Broadcasting Corp. (Group Owner).

**Began Operation:** October 1, 1989.

**Represented (legal):** John Fiorini III.

**Personnel:**

Tony Boquer, General Manager.



© 2006 Warren Communications News

**Michael Kemmerling, Engineering Director.**

**Ray Flores, Traffic Manager.**

**Rates:** On request.

**City of License:** Hilo. **Station DMA:** Honolulu, HI. **Rank:** 72.

**Nielsen Data:** Not available.



**KWHH-DT**

**Ch. 23**

**Network Service:** WBN.

**Licensee:** LeSea Broadcasting Corp., Box 12, South Bend, IN 46624.

**Studio:** 1188 Bishop St., Suite 502, Honolulu, HI 96813.

**Mailing Address:** 1188 Bishop St., Suite 502, Honolulu, HI 96813.

**Phone:** 808-538-1414. **Fax:** 808-526-0326.

**E-mail:** gm14@leasa.com

**Web Site:** <http://www.kwhe.com>

**Technical Facilities:** Channel No. 23 (524-530 MHz). Authorized power: 35-kw max. visual. Antenna: 108-ft above av. terrain, 151-ft. above ground.

Latitude	19°	43'	00"
Longitude	155°	08'	13"

**Note:** Latitude and longitude coordinates shown are based on the North American Datum of 1927 (NAD 27) as currently required by the Mass Media Bureau of the FCC.

**Ownership:** LeSea Broadcasting Corp. (Group Dwner).

**Began Operation:** March 1, 2003.

**Personnel:**

**Tony Boquer**, General Manager.

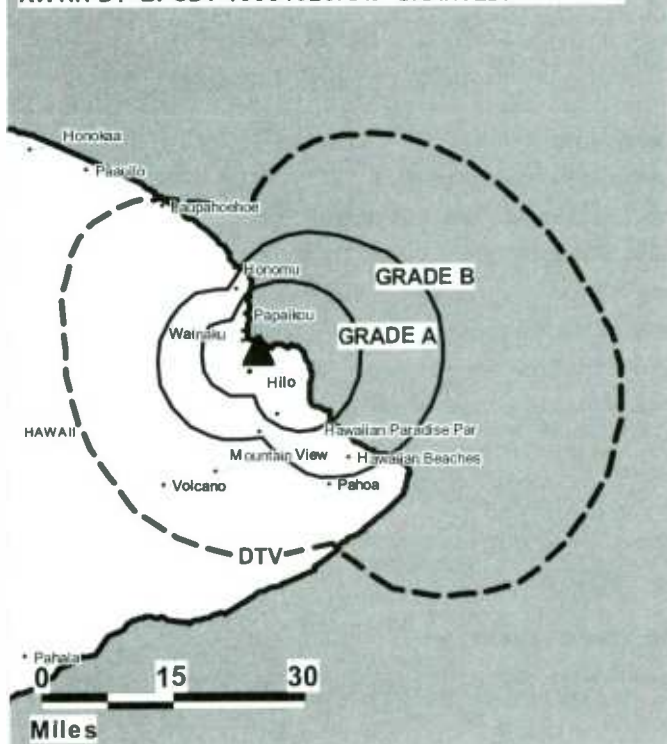
**Michael Kemmerling**, Chief Engineer.

**Ray Flores**, Traffic Manager.

**City of License:** Hilo. **Station DMA:** Honolulu, HI. **Rank:** 72.

**Nielsen Data:** Not available.

KWHH-DT BPCDT-19991020AAJ GRANTED: 6/12/2001



© 2006 Warren Communications News

**KAAH-DT**

**Ch. 27**

**Network Service:** TBN.

**Grantee:** Trinity Broadcasting Network Inc., 2442 Michelle Dr., Tustin, CA 92780.

**Studio:** 1152 Smith St., Honolulu, HI 96817.

**Mailing Address:** 1152 Smith St., Honolulu, HI 96817.

**Phone:** 808 521-5826. **Fax:** 808 599-6238.

**E-mail:** crzonca@tbn.org

**Web Site:** <http://www.tbn.org>

**Technical Facilities:** Channel No. 27 (548-554 MHz). Authorized power: 262-kw max. visual. Antenna: 1903-ft above av. terrain, 69-ft. above ground.

Latitude	21°	23'	45"
Longitude	158°	05'	58"

**Note:** Latitude and longitude coordinates shown are based on the North American Datum of 1927 (NAD 27) as currently required by the Mass Media Bureau of the FCC.

**Ownership:** Trinity Broadcasting Network Inc. (Group Owner).

**Began Operation:** January 1, 2003. Station operating under Special Temporary Authority at 262-kw max. visual.

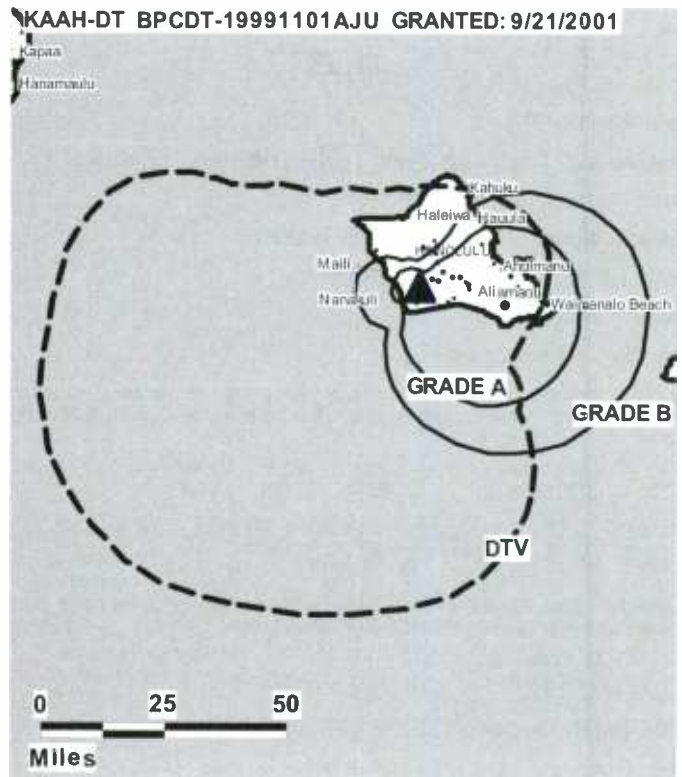
**Personnel:**

**Cheryl Rzonca**, Station Manager.

**Mauro Pena**, Chief Engineer.

**City of License:** Honolulu. **Station DMA:** Honolulu, HI. **Rank:** 72.

**Nielsen Data:** Not available.



© 2006 Warren Communications News

**KAHH-TV**  
**Ch. 26**

**Network Service:** TBN.

**Licensee:** Trinity Broadcasting Network Inc., 2442 Michelle Dr., Tustin, CA 92780.

**Studio:** 1152 Smith St., Honolulu, HI 96817.

**Mailing Address:** 1152 Smith St., Honolulu, HI 96817.

**Phone:** 808-521-5826. **Fax:** 808-599-6238.

**E-mail:** crzonca@tbn.org

**Web Site:** http://www.tbn.org

**Technical Facilities:** Channel No. 26 (542-548 MHz). Authorized power: 270-kw max. visual. Antenna: 1903-ft above av. terrain, 69-ft. above ground, 2350-ft. above sea level.

Latitude	21°	23'	45"
Longitude	158°	05'	58"

Holds CP for change to 272-kw max. visual, 1893-ft above av. terrain, 40-ft. above ground, 2321-ft. above sea level; BPCT-20031204AAC.

**Digital Facilities:** Channel No. 27 (548-554 MHz). Power: 262-kw max. visual. Antenna: 1903-ft above av. terrain, 69-ft. above ground.

Latitude	21°	23'	45"
Longitude	158°	05'	58"

**FCC Digital File Number:** BPCDT-19991101AJU. Granted: September 21, 2001.

**Note:** Latitude and longitude coordinates shown are based on the North American Datum of 1927 (NAD 27) as currently required by the Mass Media Bureau of the FCC.

**News Service:** UPI.

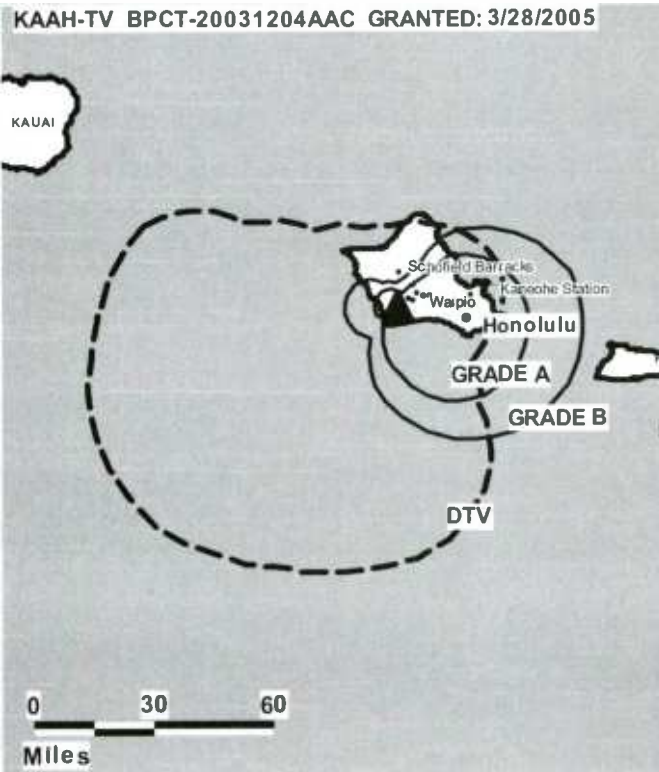
**Ownership:** Trinity Broadcasting Network Inc. (Group Owner).

**Began Operation:** December 23, 1982.

**Represented (sales):** Trinity Broadcasting Network Media.

**Represented (legal):** Colby May.

**Personnel:**



© 2006 Warren Communications News

**Cheryl Rzonca**, Station Manager.

**Mauro Pena**, Chief Engineer.

**City of License:** Honolulu. **Station DMA:** Honolulu, HI. **Rank:** 72.

**Nielsen Data:** Not available.

**KBFD**  
**Ch. 32**

**Network Service:** IND.

**Licensee:** The Allen Broadcasting Corp., Penthouse One, 1188 Bishop St., Honolulu, HI 96813.

**Studio:** Penthouse One, 1188 Bishop St., Honolulu, HI 96813.

**Mailing Address:** 1188 Bishop St., Penthouse One, Honolulu, HI 96813.

**Phone:** 808-521-8066. **Fax:** 808-521-5233.

**E-mail:** kbfd@kbfd.com

**Web Site:** http://www.kbfd.com

**Technical Facilities:** Channel No. 32 (578-584 MHz). Authorized power: 145-kw max. visual, 14.5-kw aural. Antenna: 424-ft above av. terrain, 390-ft. above ground, 413-ft. above sea level.

Latitude	21°	18'	49"
Longitude	157°	51'	43"

**Transmitter:** 1188 Bishop St.

**Digital Facilities:** Channel No. 33 (584-590 MHz). Power: 108-kw max. visual, aural. Antenna: minus 16-ft above av. terrain, 367-ft. above ground, 390-ft. above sea level.

Latitude	21°	18'	49"
Longitude	157°	51'	43"

**Note:** Latitude and longitude coordinates shown are based on the North American Datum of 1927 (NAD 27) as currently required by the Mass Media Bureau of the FCC.

**Multichannel TV Sound:** Stereo only.

**Ownership:** The Allen Broadcasting Corp. (Group Owner).

**Began Operation:** March 24, 1986.

**Represented (engineering):** Comsearch Inc.

**Personnel:**

**Kea Sung Chung**, Chairman & Chief Executive Officer.

**Jeff Chung**, General Manager.

**Bruce Kim**, Local Sales Manager.

**Don Porter**, Chief Engineer.

**Jasmine Kim**, Program Director.

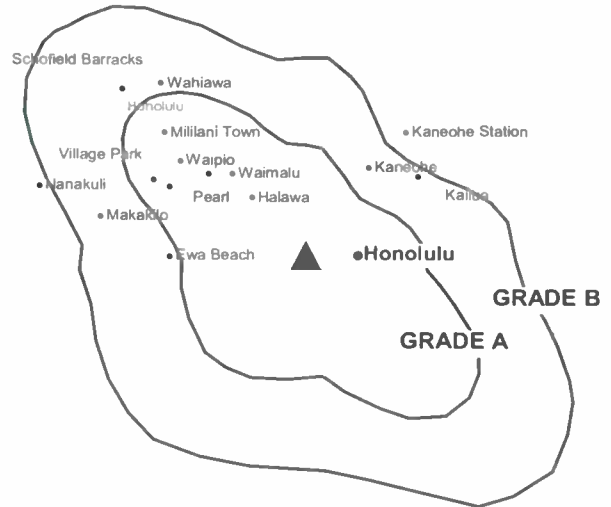
**June Ho Chung**, Business Manager.

**Min Kang**, News Director.

**Michael Wim**, Traffic Manager.

**Voltaie Falquez**, National Sales Manager.

**KBFD BMPCT-851024KG GRANTED: 11/27/85**



© 2006 Warren Communications News

**Highest 30 Sec. Rate:** \$250.

**City of License:** Honolulu. **Station DMA:** Honolulu, HI. **Rank:** 72.

Circulation © 2005 Nielsen. Coverage based on Nielsen study.

GrandTotal	Cable TV Households	Non-cable TV Households	Total TV Households
Estimated Station Totals *	275,580	20,290	295,870
Average Weekly Circulation (2005)	30,589	1,562	32,151
Average Daily Circulation (2005)			20,711

Station DMA Total	Cable TV Households	Non-cable TV Households	Total TV Households
Estimated Station Totals *	275,580	20,290	295,870
Average Weekly Circulation (2005)	30,589	1,562	32,151
Average Daily Circulation (2005)			20,711

\*Estimated station totals are sums of the Nielsen TV and Cable TV household estimates for each county in which the station registers viewing of more than 5% as per the Nielsen Survey Methods.

**KBFD-DT**

**Ch. 33**

**Grantee:** The Allen Broadcasting Corp., 1188 Bishop St., Penthouse One, Honolulu, HI 96813.

**Mailing Address:** 1188 Bishop St., Penthouse One, Honolulu, HI 96813.

**Phone:** 808-521-8066. **Fax:** 808-521-5233.

**Technical Facilities:** Channel No. 33 (584-590 MHz). Authorized power: 108-kw max. visual, aural. Antenna: minus 16-ft above av. terrain, 367-ft. above ground, 390-ft. above sea level.

Latitude	21°	18'	49"
Longitude	157°	51'	43"

**Note:** Latitude and longitude coordinates shown are based on the North American Datum of 1927 (NAD 27) as currently required by the Mass Media Bureau of the FCC.

**Ownership:** The Allen Broadcasting Corp. (Group Owner).

**Began Operation:** Station operating under Special Temporary Authority at 14.4-kw max. visual; no on-air date

**Personnel:**

**Jeff Chung,** General Manager.

**City of License:** Honolulu. **Station DMA:** Honolulu, HI. **Rank:** 72.

**Nielsen Data:** Not available.

**KFVE**  
**Ch. 5**

**Network Service:** WBN.

**Licensee:** Raycom National Inc., RSA Tower, 201 Monroe St., 20th Floor, Montgomery, AL 36104.

**Studio:** 315 Sand Island Access Rd., Honolulu, HI 96819-2295.

**Mailing Address:** 150-B Puuhale Rd., Honolulu, HI 96819.

**Phone:** 808-847-3246. **Fax:** 808-845-3616.

**Web Site:** <http://www.kfve.com>

**Technical Facilities:** Channel No. 5 (76-82 MHz). Authorized power: 95.5-kw visual, 9.6-kw aural. Antenna: 2064-ft above av. terrain, 161-ft. above ground, 2641-ft. above sea level.

Latitude	21°	24'	03"
Longitude	158°	06'	10"

**Transmitter:** 3-mi. NE of Nanakuli on Palehua Rd.

**Digital Facilities:** Channel No. 23 (524-530 MHz). Power: 50-kw max. visual. Antenna: 2064-ft above av. terrain, 161-ft. above ground.

Latitude	21°	24'	03"
Longitude	158°	06'	10"

**FCC Digital File Number:** BPCDT-19991029AGY. Granted: March 05, 2002.

**Note:** Latitude and longitude coordinates shown are based on the North American Datum of 1927 (NAD 27) as currently required by the Mass Media Bureau of the FCC.

**Multichannel TV Sound:** Stereo only.

**Satellite Earth Station:** Transmitter Larcas; Harris, 6.1-meter C-band.

**Ownership:** Raycom Media Inc. (Group Owner).

**Began Operation:** February 7, 1988. Sale to present owner from KFVE Joint Venture approved by FCC December 28, 1999.

**Represented (sales):** TeleRep Inc.

**Represented (legal):** Covington & Burling.

**Represented (engineering):** Hammett & Edison Inc.

**Personnel:**

John L. Fink, General Manager.

Stuart Chang, General Sales Manager.

Sandra Gima, Local Sales Manager.

Dan Chinn, National Sales Manager.

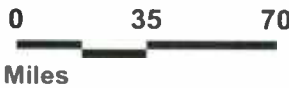
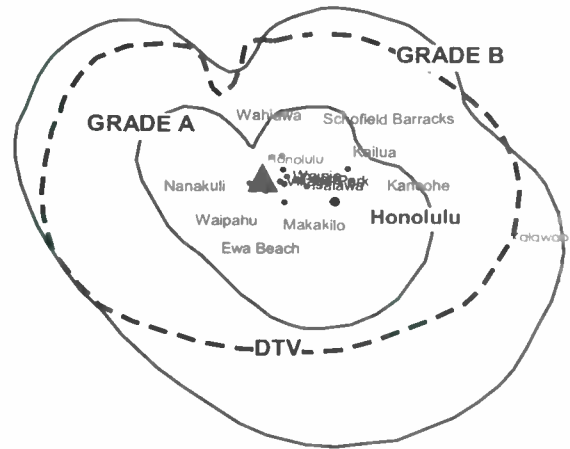
Sue Levine, News Director.

Keith Aotaki, Engineering Director.

Bryan Kam, Contoller.

Daniel Schmidt, Program Director.

**KFVE BPCT-880920KF GRANTED: 3/13/89**



© 2006 Warren Communications News

Michael Langley, Marketing Director.

**Highest 30 Sec. Rate:** \$1500.

**City of License:** Honolulu. **Station DMA:** Honolulu, HI. **Rank:** 72.

Circulation © 2005 Nielsen. Coverage based on Nielsen study.

GrandTotal	Cable TV Households	Non-cable TV Households	Total TV Households
Estimated Station Totals *	376,560	40,560	417,120
Average Weekly Circulation (2005)	132,912	11,385	144,297
Average Daily Circulation (2005)			40,541
Station DMA Total	Cable TV Households	Non-cable TV Households	Total TV Households
Estimated Station Totals *	376,560	40,560	417,120
Average Weekly Circulation (2005)	132,912	11,385	144,297
Average Daily Circulation (2005)			40,541

\*Estimated station totals are sums of the Nielsen TV and Cable TV household estimates for each county in which the station registers viewing of more than 5% as per the Nielsen Survey Methods.



**KFVE-DT**

**Ch. 23**

**Network Service:** WBN.

**Grantee:** Raycom Media Inc., RSA Tower, 201 Monroe St., 20th Floor, Montgomery, AL 36104.

**Studio:** 315 Sand Island Access Rd., Honolulu, HI 96819.

**Mailing Address:** 150-B Puuhale Rd., Honolulu, HI 96819.

**Phone:** 808-847-3246. **Fax:** 808-845-3616.

**Web Site:** <http://www.kfve.com>

**Technical Facilities:** Channel No. 23 (524-530 MHz). Authorized power: 50-kw max. visual. Antenna: 2064-ft above av. terrain, 161-ft. above ground.

Latitude	21°	24'	03"
Longitude	158°	06'	10"

**Note:** Latitude and longitude coordinates shown are based on the North American Datum of 1927 (NAD 27) as currently required by the Mass Media Bureau of the FCC.

**Ownership:** Raycom Media Inc. (Group Owner).

**Began Operation:** Station operating under Special Temporary Authority at 5.4-kw max. visual; no on-air date

**Personnel:**

**John L. Fink**, General Manager.

**Stuart Chang**, General Sales Manager.

**Sandra Gima**, Local Sales Manager.

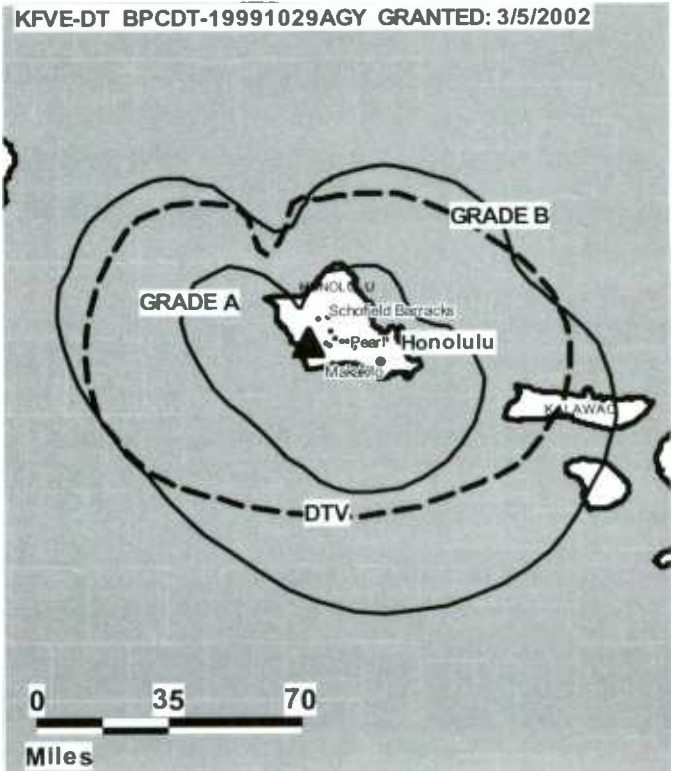
**Dan Chinn**, National Sales Manager.

**Sue Levine**, News Director.

**Keith Aotaki**, Engineering Director.

**Bryan Kam**, Controller.

**Daniel Schmidt**, Program Director.



© 2006 Warren Communications News

**Michael Langley**, Marketing Director.

**City of License:** Honolulu. **Station DMA:** Honolulu, HI. **Rank:** 72.

**Nielsen Data:** Not available.

**KGMB**

**Ch. 9**

**(Operates satellites KGMD-TV, Hilo; KGMV, Wailuku)**

**Network Service:** CBS.

**Licensee:** Emmis Television License LLC, One Emmis Plaza, 40 Monument Circle, Suite 700, Indianapolis, IN 46204.

**Studio:** 1534 Kapiolani Blvd., Honolulu, HI 96814.

**Mailing Address:** 1534 Kapiolani Blvd., Honolulu, HI 96814.

**Phone:** 808-973-5462. **Fax:** 808-941-8153.

**Web Site:** <http://www.kgmb.com>

**Technical Facilities:** Channel No. 9 (186-192 MHz). Authorized power: 105-kw visual, aural. Antenna: Minus 39-ft above av. terrain, 415-ft. above ground, 420-ft. above sea level.

Latitude 21° 17' 46"  
Longitude 157° 50' 36"

**Digital Facilities:** Channel No. 8 (180-186 MHz). Power: 7.2-kw visual. Antenna: -39-ft above av. terrain, 415-ft. above ground, 420-ft. above sea level.

Latitude 21° 17' 46"  
Longitude 157° 50' 36"

**FCC Digital File Number:** BPCDT-19991029AIA. Granted: September 16, 2004.

**Note:** Latitude and longitude coordinates shown are based on the North American Datum of 1927 (NAD 27) as currently required by the Mass Media Bureau of the FCC.

**Satellite Earth Stations:** Transmitter RCA, Strato Vision, 4.5-meter C-band; Cosmos, 4.5-meter C-band; Scientific-Atlanta, 10-meter C-band; Scientific-Atlanta receivers.

**News Service:** AP.

**Ownership:** Emmis Communications Corp. (Group Owner).

**Began Operation:** December 1, 1952. Sale of Consolidated Amusement Corp. and its 75.45% interest to Hialand Development Corp. approved by FCC December 3, 1958 by FCC (Television Digest, Vol. 14:40, 41, 46). Sale of 75.45% to Honolulu Star-Bulletin approved by FCC December 22, 1959 (Vol. 15:52). Sale to Standard Corp. by Honolulu Star-Bulletin approved by FCC May 5, 1965 (Vol.4:42, 5:19). Transfer of control from the Standard Corp. to the Heftels approved by FCC October 1, 1972. Sale to Lee Enterprises Inc. by the Heftels approved by FCC January 27, 1977 (Vol. 16:37). Sale to present owner by Lee Enterprises Inc. approved by FCC September 27, 2000 (Vol. 40:20).

**Represented (sales):** Continental Television Sales.

**Personnel:**

Linda Moss, General Sales Manager.

Cindy Huwitt, National Sales Manager.

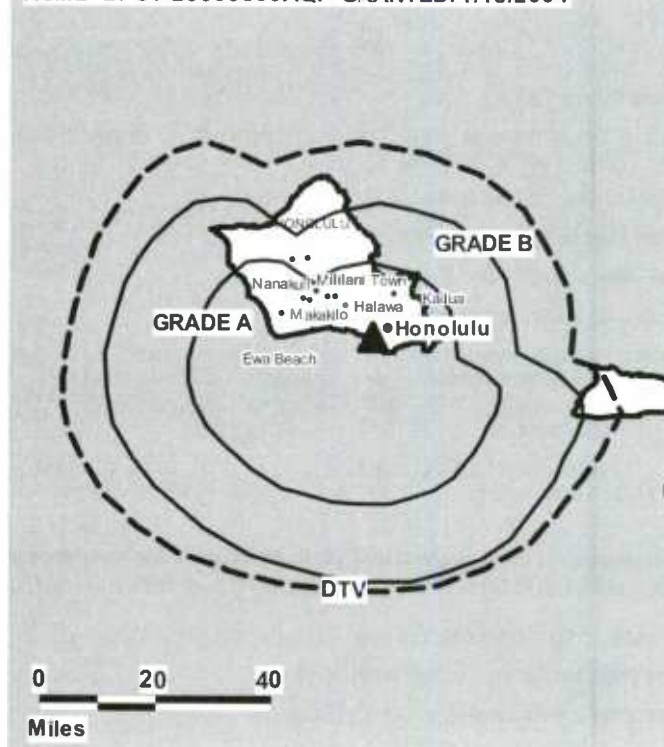
Tauna Lange, News Director.

Doug Garlinger, Chief Engineer.

Mary Krakow, Business Manager.

Linda Brock, Promotion Manager.

KGMB BPCT-20030530AQF GRANTED: 1/15/2004



© 2006 Warren Communications News

Nick Carter, Production Manager.

Audrey Watson, Traffic Manager.

Brenda Salgado, Assignment Editor.

Liz Chun, Sports Director.

**Highest 30 Sec. Rate:** \$1400.

**City of License:** Honolulu. **Station DMA:** Honolulu, HI. **Rank:** 72.

Circulation © 2005 Nielsen. Coverage based on Nielsen study.

GrandTotal	Cable TV Households	Non-cable TV Households	Total TV Households
Estimated Station Totals *	376,560	40,560	417,120
Average Weekly Circulation (2005)	248,872	18,501	267,373
Average Daily Circulation (2005)			130,003

Station DMA Total	Cable TV Households	Non-cable TV Households	Total TV Households
Estimated Station Totals *	376,560	40,560	417,120
Average Weekly Circulation (2005)	248,872	18,501	267,373
Average Daily Circulation (2005)			130,003

\*Estimated station totals are sums of the Nielsen TV and Cable TV household estimates for each county in which the station registers viewing of more than 5% as per the Nielsen Survey Methods.

**KGMB-DT**

**Ch. 8**

**Network Service:** CBS.

**Licensee:** Emmis Television License LLC, One Emmis Plaza, 40 Monument Circle, Suite 700, Indianapolis, IN 46204.

**Studio:** 1534 Kapiolani Blvd., Honolulu, HI 96814.

**Mailing Address:** 1534 Kapiolani Blvd., Honolulu, HI 96814.

**Phone:** 808-973-5462. **Fax:** 808-941-8153.

**Web Site:** <http://www.kgmb.com>

**Technical Facilities:** Channel No. 8 (180-186 MHz). Authorized power: 7.2-kw visual. Antenna: -39-ft above av. terrain, 415-ft. above ground, 420-ft. above sea level.

Latitude	21°	17'	46"
Longitude	157°	50'	36"

Holds CP for change to 1000-kw visual, 30-ft above av. terrain, 434-ft. above ground, 440-ft. above sea level; lat. 21° 17' 39", long. 157° 50' 18", BPCDT-20040608AAZ.

**Note:** Latitude and longitude coordinates shown are based on the North American Datum of 1927 (NAD 27) as currently required by the Mass Media Bureau of the FCC.

**Ownership:** Emmis Communications Corp. (Group Owner).

**Began Operation:** Station operating; no on-air date.

**Represented (sales):** Continental Television Sales.

**Personnel:**

Linda Moss, General Sales Manager.

Cindy Huwitt, National Sales Manager.

Tauna Lange, News Director.

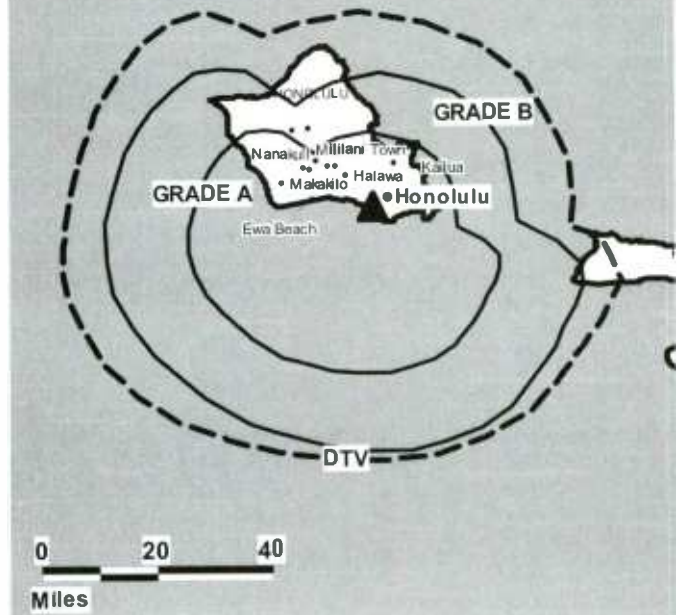
Doug Garlinger, Chief Engineer.

Mary Krakow, Business Manager.

Linda Brock, Promotion Director.

Nick Carter, Production Manager.

KGMB-DT BPCDT-20040608AAZ GRANTED: 9/16/2004



© 2006 Warren Communications News

Audrey Watson, Traffic Manager.

Brenda Salgado, Assignment Editor.

Liz Chun, Sports Director.

City of License: Honolulu. Station DMA: Honolulu, HI. Rank: 72.

Nielsen Data: Not available.

**KHNL**

**Ch. 13**

**(Operates satellites KOGG, Wailuku; KHBC-TV, Hilo)**

**Network Service:** NBC.

**Licensee:** Raycom Media Inc., 201 Monroe St., 20th Floor, Montgomery, AL 36104.

**Studio:** 315 Sand Island Access Rd., Honolulu, HI 96819-2295.

**Mailing Address:** 150-B Puuhale Rd., Honolulu, HI 96819.

**Phone:** 808-847-3246. **Fax:** 808-845-3616.

**E-mail:** news8@khn.com

**Web Site:** http://www.khn.com

**Technical Facilities:** Channel No. 13 (210-216 MHz). Authorized power: 316-kw visual, 46.8-kw aural. Antenna: 22-ft above av. terrain, 500-ft. above ground, 505-ft. above sea level.

Latitude 21° 17' 09"  
Longitude 157° 50' 18.5"

**Transmitter:** 2005 Kalia Rd.

**Digital Facilities:** Channel No. 35 (596-602 MHz). Power: 25-kw max. visual. Antenna: Minus 46-ft above av. terrain, 381-ft. above ground, 386-ft. above sea level.

Latitude 21° 17' 009"  
Longitude 157° 50' 19"

**FCC Digital File Number:** BPCDT-19991029AFK. Granted: March 16, 2000.

**Note:** Latitude and longitude coordinates shown are based on the North American Datum of 1927 (NAD 27) as currently required by the Mass Media Bureau of the FCC.

**Satellite Earth Stations:** Transmitter RCA; Scientific-Atlanta, 10-meter C-band; Microdyne, 11-meter C-band; Scientific-Atlanta receivers.

**News Services:** NBC News Channel, WSI, CNN Newsource, AP.

**Ownership:** Raycom Media Inc. (Group Owner).

**Began Operation:** July 4, 1962. Sale by Hawaiian Paradise Park Corp. approved by FCC September 21, 1967. Sale to Mid-Pacific Television Assoc. by Richard Eaton approved by FCC November 28, 1979. FCC approved sale to King Broadcasting Co. May 5, 1986. Sale to Providence Journal Broadcasting approved by FCC August 27, 1991 (Television Digest, Vol. 30:35; 31:9, 29). Sale to Belo Corp. approved by FCC February 28, 1997 (Vol. 37:9). Sale to present owner from Belo Corp. approved by FCC September 2, 1999 (Vol. 39:27, 45).

**Represented (sales):** TeleRep Inc.

**Represented (legal):** Covington & Burling.

**Represented (engineering):** Hammett & Edison Inc.

**Personnel:**

John L. Fink, General Manager.

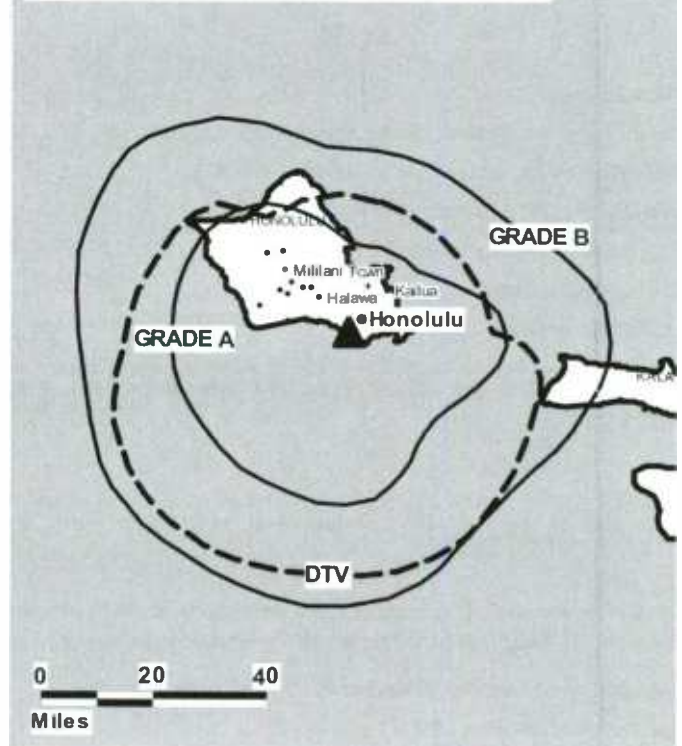
Stuart Chang, General Sales Manager.

Sandra Gino, Local Sales Manager.

Dan Chinn, National Sales Manager.

Sue Levine, News Director.

**KHNL BPCT-19810522KH GRANTED: 6/15/1981**



© 2006 Warren Communications News

Keith Aotaki, Engineering Director.

Bryan Kam, Controller.

Daniel Schmidt, Program Director.

Michael Langley, Marketing Director.

**Highest 30 Sec. Rate:** \$2000.

**City of License:** Honolulu. **Station DMA:** Honolulu, HI. **Rank:** 72.

Circulation © 2005 Nielsen. Coverage based on Nielsen study.

GrandTotal	Cable TV Households	Non-cable TV Households	Total TV Households
Estimated Station Totals *	376,560	40,560	417,120
Average Weekly Circulation (2005)	227,437	16,968	244,405
Average Daily Circulation (2005)			108,871

Station DMA Total	Cable TV Households	Non-cable TV Households	Total TV Households
Estimated Station Totals *	376,560	40,560	417,120
Average Weekly Circulation (2005)	227,437	16,968	244,405
Average Daily Circulation (2005)			108,871

\*Estimated station totals are sums of the Nielsen TV and Cable TV household estimates for each county in which the station registers viewing of more than 5% as per the Nielsen Survey Methods.

**KHNL-DT**  
**Ch. 35**

**Network Service:** NBC.

**Licensee:** Raycom National Inc., 150-B Puuhale Rd., Honolulu, HI 96819.

**HONOLULU:** 315 Sand Island Access Rd., Honolulu, HI 96819.

**Mailing Address:** 150-B Puuhale Rd., Honolulu, HI 96819.

**Phone:** 808-847-3246. **Fax:** 808-847-3616.

**E-mail:** news8@khn.com

**Web Site:** http://www.khn.com

**Technical Facilities:** Channel No. 35 (596-602 MHz). Authorized power: 25-kw max. visual. Antenna: Minus 46-ft above av. terrain, 381-ft. above ground, 386-ft. above sea level.

Latitude	21°	17'	009"
Longitude	157°	50'	19"

Requests modification of CP for change to 5.9-kw max. visual, 1486-ft above av. terrain, 40-ft. above ground, 1840-ft. above sea level; lat. 21° 22' 55", long. 158° 06' 09", BMPCDT-20050629ABP.

**Note:** Latitude and longitude coordinates shown are based on the North American Datum of 1927 (NAD 27) as currently required by the Mass Media Bureau of the FCC.

**Ownership:** Raycom Media Inc. (Group Owner).

**Began Operation:** January 1, 2003.

**Represented (sales):** TeleRep Inc.

**Personnel:**

**John Fink**, General Manager.

**Stuart Chang**, General Sales Manager.

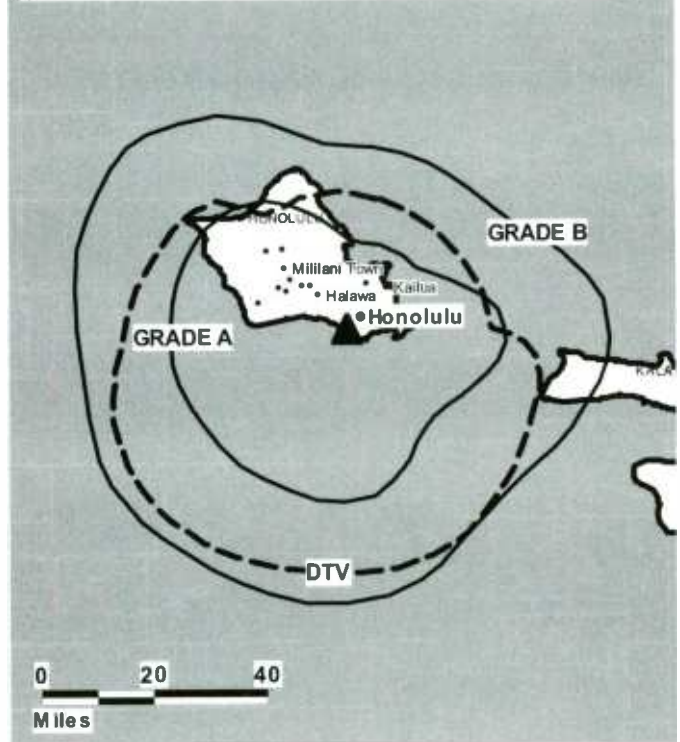
**Sandra Gino**, Local Sales Manager.

**Dan Chinn**, National Sales Manager.

**Sue Levine**, News Director.

**Keith Aoteki**, Engineering Director.

KHNL-DT BPCDT-19991029AFK GRANTED: 3/16/2000



© 2006 Warren Communications News

**Bryan Kam**, Controler.

**Dan Schmidt**, Programming Director.

**Michael Langley**, Marketing Director.

**City of License:** Honolulu. **Station DMA:** Honolulu, HI. **Rank:** 72.

**Nielsen Data:** Not available.



## KHON-DT

### Ch. 8

**Network Service:** FOX.

**Grantee:** Emmis Television License LLC, One Emmis Plaza, 40 Monument Circle, Suite 700, Indianapolis, IN 46204.

**Studio:** 88 Piikoi St., Honolulu, HI 96814.

**Mailing Address:** 88 Piikoi St., Honolulu, HI 96814.

**Phone:** 808-591-2222. **Fax:** 808-593-8479.

**E-mail:** kylef@khon.emmis.com

**Web Site:** <http://www.khon.com>

**Technical Facilities:** Channel No. 8 (180-186 MHz). Authorized power: 7.2-kw visual, aural. Antenna: minus 39-ft above av. terrain, 415-ft. above ground, 420-ft. above sea level.

Latitude	21°	17'	46"
Longitude	157°	50'	36"

**Note:** Latitude and longitude coordinates shown are based on the North American Datum of 1927 (NAD 27) as currently required by the Mass Media Bureau of the FCC.

**Ownership:** Emmis Communications Corp. (Group Owner).

**Began Operation:** Station operating under Special Temporary Authority at 4.56-kw max. visual; no on-air date

**Personnel:**

**Rick Blangiardi**, General Manager.

**Bob Salvador**, Operations Director.

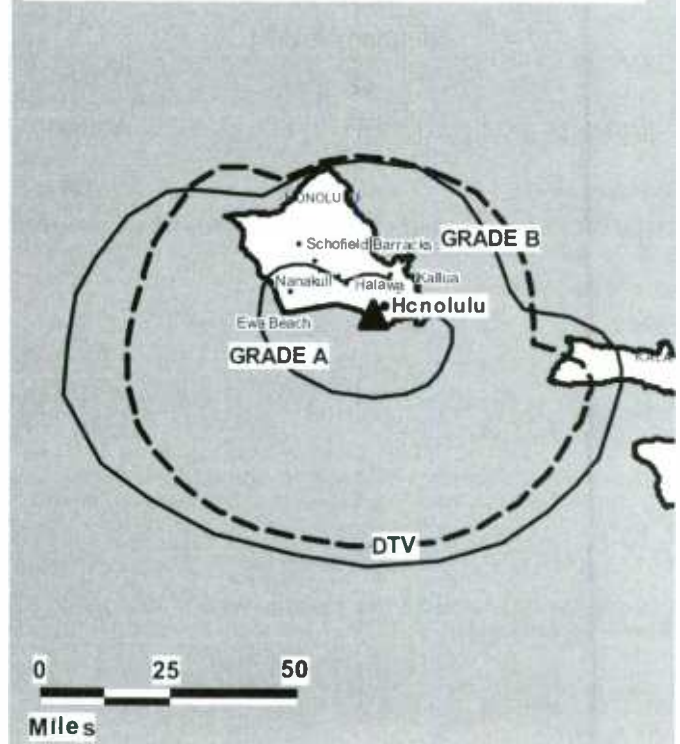
**Cheryl Oncea**, General Sales Manager.

**Don Dennison**, News Director.

**Doug Garlinger**, Engineering Director.

**Linda Brock**, Promotion Director.

KHON-DT BMDPDT-20040608ABB GRANTED: 9/16/2004



© 2006 Warren Communications News

**Kyle Funeseki**, Community Affairs Manager.

**City of License:** Honolulu. **Station DMA:** Honolulu, HI. **Rank:** 72.

**Nielsen Data:** Not available.



**KHON-TV**  
(formerly KONA)

Ch. 2

(Operates satellites KHAW-TV, Hilo; KAIL-TV, Wailuku)

**Network Service:** FOX.

**Licensee:** Emmis Television License LLC, One Emmis Plaza, 40 Monument Circle, Suite 700, Indianapolis, IN 46204.

**Studio:** 88 Piikoi St., Honolulu, HI 96814.

**Mailing Address:** 88 Piikoi St., Honolulu, HI 96814.

**Phone:** 808-591-2222. **Fax:** 808-593-8479.

**E-mail:** kylef@khon.emmis.com

**Web Site:** http://www.khon.com

**Technical Facilities:** Channel No. 2 (54-60 MHz). Authorized power: 50-kw visual. Antenna: 59-ft above av. terrain, 463-ft. above ground, 469-ft. above sea level.

Latitude	21°	17'	39"
Longitude	157°	50'	18"

**Digital Facilities:** Channel No. 8 (180-186 MHz). Power: 7.2-kw visual, aural. Antenna: minus 39-ft above av. terrain, 415-ft. above ground, 420-ft. above sea level.

Latitude	21°	17'	46"
Longitude	157°	50'	36"

**FCC Digital File Number:** BPCDT-19991028ADY. Granted: September 16, 2004.

**Note:** Latitude and longitude coordinates shown are based on the North American Datum of 1927 (NAD 27) as currently required by the Mass Media Bureau of the FCC.

**Multichannel TV Sound:** Stereo only.

**Satellite Earth Station:** Transmitter RCA; Harris, 6.1-meter C-band; Harris receivers.

**News Services:** Fox NewsEdge, CNN Newsource, AP.

**Ownership:** Emmis Communications Corp. (Group Owner).

**Began Operation:** December 15, 1952. Sale to present owner from Silver King Communications Inc. approved by FCC June 23, 1998. Sale to Silver King Communications Inc. approved by FCC August 16, 1996. Sale to SF Broadcasting by Burnham Broadcasting Co. approved by FCC August 17, 1995 (Television Digest, Vol. 34:35; 50; 35:35). Sale to Burnham Broadcasting Co. by Des Moines Register & Tribune approved by FCC August 23, 1985 (Vol. 25:6). Previous merger of Des MoinRegister & Tribune Co. with McCoy Broadcasting Co. approved by FCC March 81979. Sale to McCoy by Pacific & Southern Co. Inc. approved by FCC January 17, 1973. Previous merger with Jupiter Broadcasting of Georgia, surviving corp., later known as Pacific & Southern Broadcasting Co. Inc., approved by FCC November 15, 1967 (Vol. 7:47). Sale to Pacific & Southern Co. Inc. approved by FCC December 15, 1967. Sale by co-owners Advertising Publishing Co. Ltd. & John D. Keating approved by FCC April 28, 1965 (Vol. 4:42). Sale to Advertising Publishing Co. Ltd. & Island Broadcasting Co. by Herbert Richards approved by FCC June, 1953 (Vol. 9:26).

**Represented (sales):** Petry Television Inc.

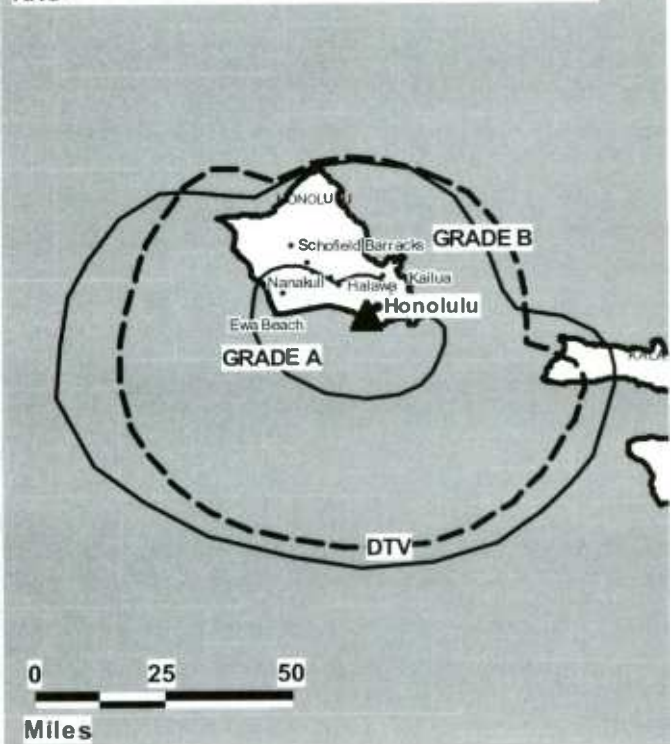
**Represented (legal):** Gardner, Carton & Douglas.

**Personnel:**

**Rick Blangiardi**, General Manager.

**Bob Salvador**, Operations Director.

KHON-TV BPCT-20001011ABK GRANTED: 5/23/2001



© 2006 Warren Communications News

**Cheryl Oncea**, General Sales Manager.

**Don Dennison**, News Director.

**Doug Garlinger**, Engineering Director.

**Linda Brock**, Promotion Director.

**Kyle Funeseki**, Community Affairs Manager.

**Highest 30 Sec. Rate:** \$1600.

**City of License:** Honolulu. **Station DMA:** Honolulu, HI. **Rank:** 72.

Circulation © 2005 Nielsen. Coverage based on Nielsen study.

GrandTotal	Cable TV Households	Non-cable TV Households	Total TV Households
Estimated Station Totals *	376,560	40,560	417,120
Average Weekly Circulation (2005)	296,155	20,407	316,562
Average Daily Circulation (2005)			180,026
Station DMA Total	Cable TV Households	Non-cable TV Households	Total TV Households
Estimated Station Totals *	376,560	40,560	417,120
Average Weekly Circulation (2005)	296,155	20,407	316,562
Average Daily Circulation (2005)			180,026

\*Estimated station totals are sums of the Nielsen TV and Cable TV household estimates for each county in which the station registers viewing of more than 5% as per the Nielsen Survey Methods.

**KIKU**  
**Ch. 20**

**Network Service:** IND.

**Licensee:** KHLS Inc., 1990 S. Bundy Dr., Suite 850, Los Angeles, CA 90025.

**Studio:** 737 Bishop St., Suite 1430, Honolulu, HI 96813.

**Sales Office:** 197 Sand Island Access Rd., Honolulu, HI 96819.

**Mailing Address:** 737 Bishop St., Suite 1430, Honolulu, HI 96813.

**Phone:** 808-847-2021. **Fax:** 808-841-3326.

**E-mail:** kikutv@lava.net

**Web Site:** http://www.kikutv.com

**Technical Facilities:** Channel No. 20 (506-512 MHz). Authorized power: 467-kw max. visual. Antenna: 2041-ft above av. terrain, 223-ft. above ground, 2523-ft. above sea level.

Latitude	21°	23'	51"
Longitude	158°	06'	01"

**Transmitter:** Paieka Ridge, 0.2-mi. SE of Palehua.

**Digital Facilities:** Channel No. 19 (500-506 MHz). Power: 46.7-kw max. visual. Antenna: 1988-ft above av. terrain, 223-ft. above ground.

Latitude	21°	23'	51.4"
Longitude	158°	06'	00.9"

**FCC Digital File Number:** BPCDT-19991029AFD. Granted: November 24, 2000.

**Note:** Latitude and longitude coordinates shown are based on the North American Datum of 1927 (NAD 27) as currently required by the Mass Media Bureau of the FCC.

**Ownership:** Intemational Media Group (Group Owner).

**Began Operation:** December 30, 1983. Sale to Honolulu Family TV approved by FCC January 18, 1985. Sale to present owner by Media Central Inc., et al., approved by FCC August 24, 1989. Transfer of control to AMG Intermediate LLC from Citicorp Venture Capital Ltd. approved by FCC January 18, 2001.

**Represented (engineering):** Skadden, Arps, Slate, Meagher & Flom LLP.

**Personnel:**

Phyllis Kihara, General Manager.

Bill Daubner, Operations Manager.

Kirsten Fujitani, General Sales Manager.

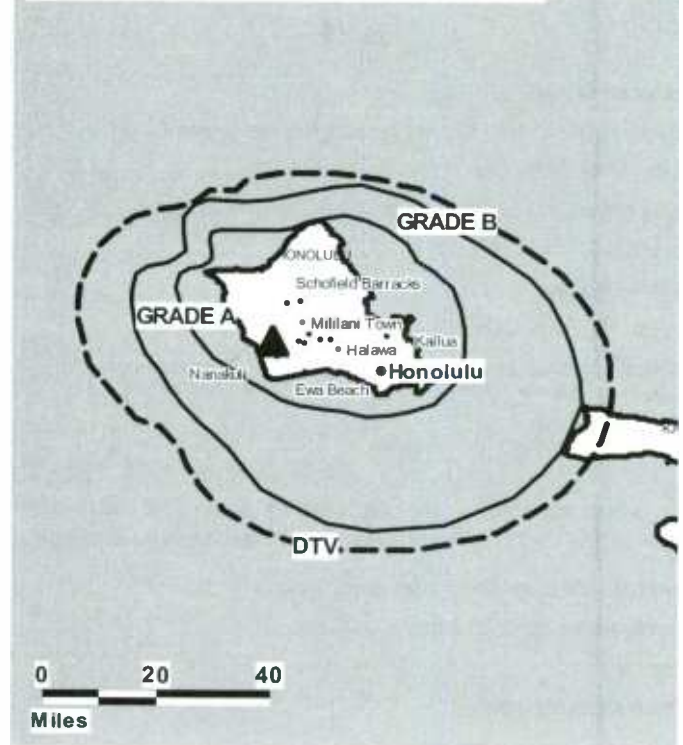
Tsutomo Idehara, International Sales Manager.

Richard Liberato, Business Manager.

Rosie Cabato, Traffic Manager.

**Highest 30 Sec. Rate:** \$400.

KIKU BPCT-19910929KK GRANTED: 5/31/1991



© 2006 Warren Communications News

**City of License:** Honolulu. **Station DMA:** Honolulu, HI. **Rank:** 72.

Circulation © 2005 Nielsen. Coverage based on Nielsen study.

GrandTotal	Cable TV Households	Non-cable TV Households	Total TV Households
Estimated Station Totals *	356,730	21,910	378,640
Average Weekly Circulation (2005)	62,557	3,759	66,316
Average Daily Circulation (2005)			25,117

Station DMA Total	Cable TV Households	Non-cable TV Households	Total TV Households
Estimated Station Totals *	356,730	21,910	378,640
Average Weekly Circulation (2005)	62,557	3,759	66,316
Average Daily Circulation (2005)			25,117

\*Estimated station totals are sums of the Nielsen TV and Cable TV household estimates for each county in which the station registers viewing of more than 5% as per the Nielsen Survey Methods.

**KIKU-DT**  
**Ch. 19**

**Network Service:** IND.

**Licensee:** KHLS Inc., 1990 S. Bundy Dr., Suite 850, Los Angeles, CA 90025.

**Studio:** 737 Bishop St., Suite 1430, Honolulu, HI 96813.

**Mailing Address:** 737 Bishop St., Suite 1430, Honolulu, HI 96813.

**Phone:** 808-847-2021. **Fax:** 808-841-3326.

**E-mail:** kikutv@lava.net

**Web Site:** <http://www.kikutv.com>

**Technical Facilities:** Channel No. 19 (500-506 MHz). Authorized power: 46.7-kw max. visual. Antenna: 1988-ft above av. terrain, 223-ft. above ground.

Latitude	21°	23'	51.4"
Longitude	158°	06'	00.9"

**Note:** Latitude and longitude coordinates shown are based on the North American Datum of 1927 (NAD 27) as currently required by the Mass Media Bureau of the FCC.

**Ownership:** International Media Group (Group Owner).

**Began Operation:** Station operating; no on-air date.

**Personnel:**

**Phyllis Kihara**, General Manager.

**Bill Dauber**, Operations Manager.

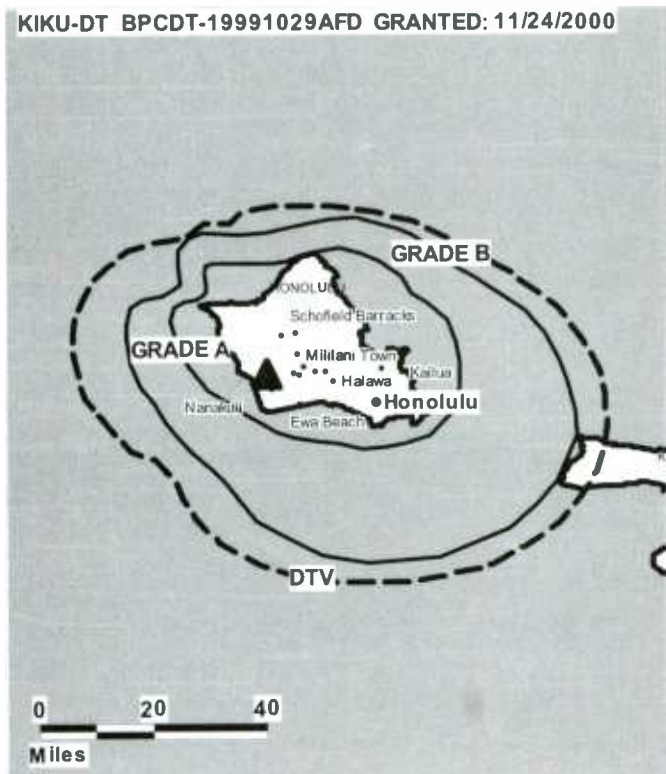
**Kirsten Fujitani**, General Sales Manager.

**Tsutomo Idehara**, International Sales Manager.

**Richard Liberato**, Business Manager.

**Rosie Cabato**, Traffic Manager.

KIKU-DT BPCDT-19991029AFD GRANTED: 11/24/2000



© 2006 Warren Communications News

**City of License:** Honolulu. **Station DMA:** Honolulu, HI. **Rank:** 72.

**Nielsen Data:** Not available.

**KITV**  
 (formerly KHVH-TV)  
**Ch. 4**  
 (Rebroadcast by KHVO, Hilo; KMAU, Wailuku)

**Network Service:** ABC.

**Licensee:** Hearst-Argyle Stations Inc., c/o Brooks, Pierce, McLendon, Humphrey & Leonard, Box 1800, Raleigh, NC 27602.

**Studio:** 801 S. King St., Honolulu, HI 96813.

**Mailing Address:** 801 S. King St., Honolulu, HI 96813.

**Phone:** 808-535-0400. **Fax:** 808-536-8777.

**E-mail:** gaeth@kitv.com

**Web Site:** http://www.thehawaiichannel.com

**Technical Facilities:** Channel No. 4 (66-72 MHz). Authorized power: 100-kw visual, 20-kw aural. Antenna: 45-ft above av. terrain, 495-ft. above ground, 500-ft. above sea level.

Latitude	21°	17'	37"
Longitude	157°	50'	34"

**Transmitter:** Atop Ala Moana Hotel, 410 Atkinson Dr.

**Digital Facilities:** Channel No. 40 (626-632 MHz). Power: 8.5-kw max. visual. Antenna: 3-ft above av. terrain, 413-ft. above ground, 420-ft. above sea level.

Latitude	21°	17'	37"
Longitude	157°	50'	34"

**Note:** Latitude and longitude coordinates shown are based on the North American Datum of 1927 (NAD 27) as currently required by the Mass Media Bureau of the FCC.

**Satellite Earth Stations:** Transmitter Larcen; Andrew, 4.5-meter C-band; Andrew, 7.6-meter C-band; Andrew, 9.1-meter C-band.

**News Services:** CNN Newsource, AP, ABC NewsOne.

**Ownership:** Hearst-Argyle Television Inc. (Group Owner).

**Began Operation:** April 16, 1954. Sale to Television Corp. of America by American Broadcasting Stations Inc. (WMT, Cedar Rapids, IA, interlocking with WMT-TV) & Dolph Petty Broadcasting approved by FCC January 11, 1956 (Television Digest, Vol. 11:46; 12:2). Sale to Kaiser Broadcasting by Television Corp. of America (Albert Zugsmith interests) which operated station as KULA-TV, approved by FCC June 11, 1958 (Vol. 14:19, 24). Kaiser sale to Berger group approved by FCC December 18, 1964 (Vol. 4:41, 51). Lawrence S. Berger & Assoc. sale to Starr Broadcasting Group approved by FCC June 15, 1973 (Vol. 12:47). Sold to Shamrock Broadcasting by Starr, June 7, 1979. Sale to Tak Communications including KHVO, Hilo & KMAU, Wailuku, HI approved by FCC January 27, 1987 (Vol. 26:24). Transfer of control to Michael Eskridge approved by FCC January 27, 1993. Transfer of control to Sharad Tak approved by FCC August 19, 1994. Sale to Argyle Television Inc. approved by FCC April 20, 1995 (Vol. 35:9). Merger with Hearst Corp. approved by FCC June 2, 1997 (Vol. 37:13, 35).

**Represented (sales):** Eagle Television Sales.

**Represented (legal):** Brooks, Pierce, McLendon, Humphrey & Leonard.

**Represented (engineering):** Cavell, Mertz & Davis Inc.

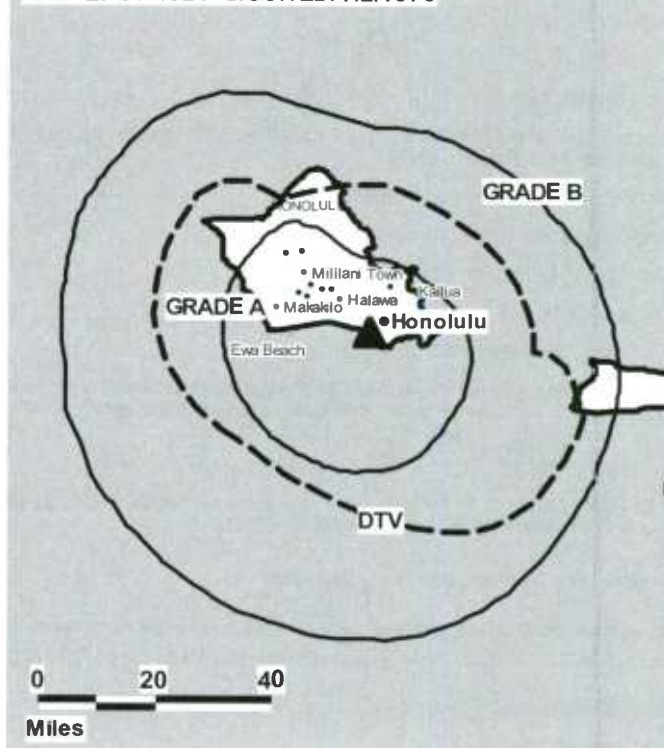
**Personnel:**

**Michael A. Rosenberg,** President & General Manager.

**William Gaeth,** Vice President & General Sales Manager.

**Marty Schlesinger,** Creative Services Director.

KITV BPCT-4921 GRANTED: 7/2/1976



© 2006 Warren Communications News

**John Wray,** Production Manager.

**Russell Elwell,** Local Sales Manager & Marketing Director.

**Tod Pritchard,** News Director.

**Rodney Shimabukuro,** Chief Engineer.

**Ron Chung,** Business Manager.

**Tracy Keliihoomalu,** Program Director.

**Rates:** On request.

**City of License:** Honolulu. **Station DMA:** Honolulu, HI. **Rank:** 72.

Circulation © 2005 Nielsen. Coverage based on Nielsen study.

GrandTotal	Cable	Non-cable	Total
	TV Households	TV Households	TV Households
Estimated Station Totals *	376,560	40,560	417,120
Average Weekly Circulation (2005)	250,201	19,560	269,761
Average Daily Circulation (2005)			118,897
Station DMA Total	Cable	Non-cable	Total
	TV Households	TV Households	TV Households
Estimated Station Totals *	376,560	40,560	417,120
Average Weekly Circulation (2005)	250,201	19,560	269,761
Average Daily Circulation (2005)			118,897

\*Estimated station totals are sums of the Nielsen TV and Cable TV household estimates for each county in which the station registers viewing of more than 5% as per the Nielsen Survey Methods.



**KITV-DT**  
**Ch. 40**

**Network Service:** ABC.

**Licensee:** Hearst-Argyle Stations Inc., c/o Brooks, Pierce, McLendon, Humphrey & Leonard, Box 1800, Raleigh, NC 26702.

**Studio:** 801 S. King St., Honolulu, HI 96813.

**Mailing Address:** 801 S. King St., Honolulu, HI 96813.

**Phone:** 808-535-0400. **Fax:** 808-536-8777.

**E-mail:** gaeth@kitv.com

**Web Site:** <http://www.thehawaiichannel.com>

**Technical Facilities:** Channel No. 40 (626-632 MHz). Authorized power: 8.5-kw max. visual. Antenna: 3-ft above av. terrain, 413-ft. above ground, 420-ft. above sea level.

Latitude	21°	17'	37"
Longitude	157°	50'	34"

Holds CP for change to 85-kw max. visual, 3-ft above av. terrain, 415-ft. above ground, 420-ft. above sea level; BMPCDT-20041102ACC.

**Transmitter:** Atop Ala Moana Hotel, 410 Atkinson Dr.

**Note:** Latitude and longitude coordinates shown are based on the North American Datum of 1927 (NAD 27) as currently required by the Mass Media Bureau of the FCC.

**Ownership:** Hearst-Argyle Television Inc. (Group Owner).

**Began Operation:** November 1, 1998.

**Represented (sales):** Eagle Television Sales.

**Represented (legal):** Brooks, Pierce, McLendon, Humphrey & Leonard.

**Represented (engineering):** Cavell, Mertz & Davis Inc.

**Personnel:**

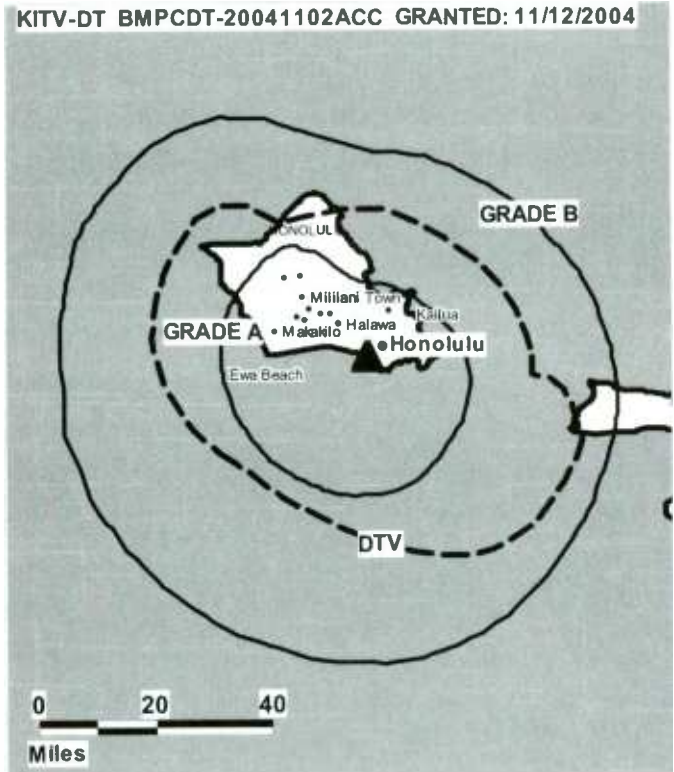
**Michael A. Rosenberg**, President & General Manager.

**William Gaeth**, Vice President & General Sales Manager.

**Russell Elwell**, Local Sales Manager & Marketing Director.

**Tod Pritchard**, News Director.

**Rodney Shimabukuro**, Chief Engineer.



© 2006 Warren Communications News

**Ron Chung**, Business Manager.

**Marty Schlesinger**, Creative Services Director.

**John Wray**, Production Manager.

**Rates:** On request.

**City of License:** Honolulu. **Station DMA:** Honolulu, HI. **Rank:** 72.

**Nielsen Data:** Not available.

**KWHE**

**Ch. 14**

**(Operates satellites KWHM, Wailuku; KWHH, Hilo)**

**Network Service:** WBN.

**Licensee:** LeSea Broadcasting Corp., Box 12, South Bend, IN 46624.

**Studio:** 1188 Bishop St., Suite 502, Honolulu, HI 96813.

**Mailing Address:** 1188 Bishop St., Suite 502, Honolulu, HI 96813.

**Phone:** 808-538-1414. **Fax:** 808-526-0326.

**E-mail:** gm14@leasa.com

**Web Site:** http://www.kwhe.com

**Technical Facilities:** Channel No. 14 (470-476 MHz). Authorized power: 75.85-kw max. visual. Antenna: 26-ft above av. terrain, 407-ft. above ground, 430-ft. above sea level.

Latitude	21°	18'	49"
Longitude	157°	51'	43"

**Transmitter:** 1188 Bishop St.

**Digital Facilities:** Channel No. 31 (572-578 MHz). Power: 50-kw max. visual. Antenna: 108-ft above av. terrain, 417-ft. above ground.

Latitude	21°	18'	49"
Longitude	157°	51'	43"

**Note:** Latitude and longitude coordinates shown are based on the North American Datum of 1927 (NAD 27) as currently required by the Mass Media Bureau of the FCC.

**Ownership:** LeSea Broadcasting Corp. (Group Dwner).

**Began Operation:** November 6, 1986.

**Represented (sales):** Landin Media Inc.

**Personnel:**

Tony Boquer, General Manager.

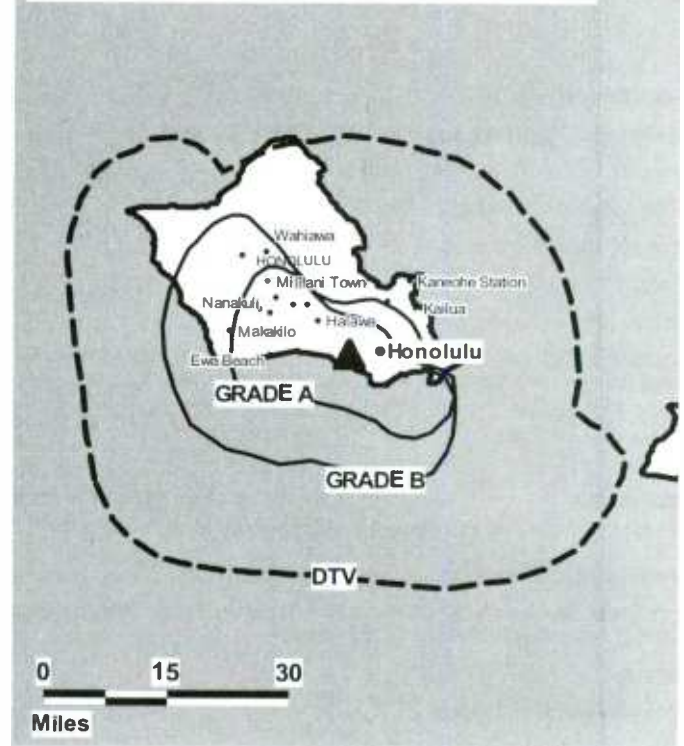
Michael Kemmerling, Engineering Director.

Ray Flores, Traffic Manager.

**Rates:** Dn request.

**City of License:** Honolulu. **Station DMA:** Honolulu, HI. **Rank:** 72.

**KWHE BMPCT-19880809KH GRANTED: 11/30/1988**



© 2006 Warren Communications News

Circulation © 2005 Nielsen. Coverage based on Nielsen study.

GrandTotal	Cable	Non-cable	Total
	TV Households	TV Households	TV Households
Estimated Station Totals *	0	1,620	1,620
Average Weekly Circulation (2005)	0	87	87
Average Daily Circulation (2005)			3

Station DMA Total	Cable	Non-cable	Total
	TV Households	TV Households	TV Households
Estimated Station Totals *	0	1,620	1,620
Average Weekly Circulation (2005)	0	87	87
Average Daily Circulation (2005)			3

\*Estimated station totals are sums of the Nielsen TV and Cable TV household estimates for each county in which the station registers viewing of more than 5% as per the Nielsen Survey Methods.



**KWHE-DT**  
**Ch. 31**

**Network Service:** WBN.

**Grantee:** LeSea Broadcasting Corp., Box 12, South Bend, IN 46624.

**Studio:** 1188 Bishop St., Suite 502, Honolulu, HI 96813.

**Mailing Address:** 1188 Bishop St., Suite 502, Honolulu, HI 96813.

**Phone:** 808-538-1414. **Fax:** 808-526-0326.

**E-mail:** gm14@leasa.com

**Web Site:** <http://www.kwhe.com>

**Technical Facilities:** Channel No. 31 (572-578 MHz). Authorized power: 50-kw max. visual. Antenna: 108-ft above av. terrain, 417-ft. above ground.

Latitude	21°	18'	49"
Longitude	157°	51'	43"

**Note:** Latitude and longitude coordinates shown are based on the North American Datum of 1927 (NAD 27) as currently required by the Mass Media Bureau of the FCC.

**Ownership:** LeSea Broadcasting Corp. (Group Owner).

**Began Operation:** January 27, 2003. Standard Definition. Station operating under Special Temporary Authority at 5-kw. max. visual.

**Personnel:**

**Tony Boquer**, General Manager.

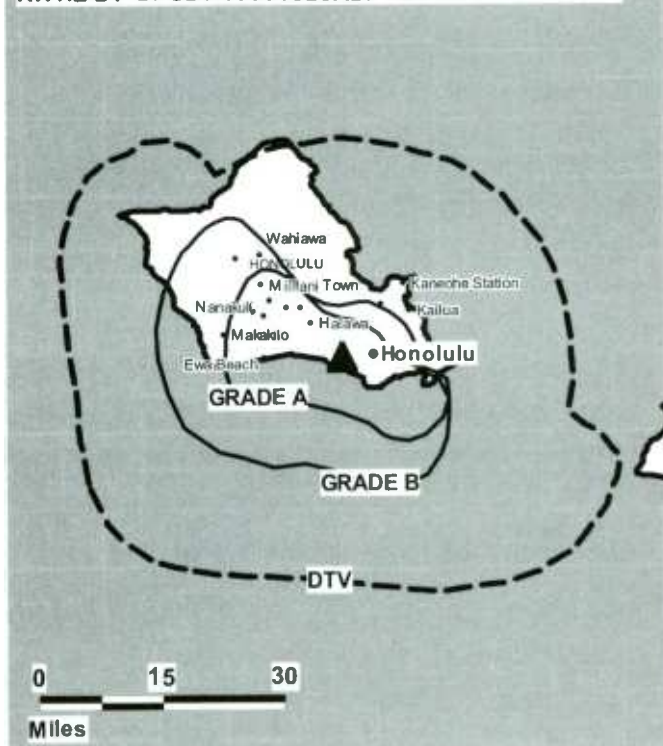
**Michael Kemmerling**, Engineering Director.

**Ray Flores**, Traffic Manager.

**City of License:** Honolulu. **Station DMA:** Honolulu, HI. **Rank:** 72.

**Nielsen Data:** Not available.

KWHE-DT BPCDT-19991020ABP GRANTED: 12/7/1999



© 2006 Warren Communications News

**KKAI**  
**Ch. 50**

**Network Service:** UPN.

**Grantee:** Kailua Television LLC, 111-A Helikili St., Kailua, HI 96734.

**Mailing Address:** 111-A Helikili St., Kailua, HI 96734.

**Phone:** 808-543-0925.

**Technical Facilities:** Channel No. 50 (686-692 MHz). Authorized power: 83.2-kw max. visual. Antenna: 2073-ft above av. terrain, 46-ft. above ground, 2484-ft. above sea level.

Latitude	21°	19'	49"
Longitude	157°	45'	24"

Holds CP for change to 19-kw max. visual, 1115-ft above av. terrain, 107-ft. above ground, 1287-ft. above sea level; lat. 21° 19' 23", long. 157° 40' 53", BPCT-20040616ABK

**Transmitter:** Wiliwilinui Ridge, 2.5-mi. SW of Waimanalo.

**Note:** Latitude and longitude coordinates shown are based on the North American Datum of 1927 (NAD 27) as currently required by the Mass Media Bureau of the FCC.

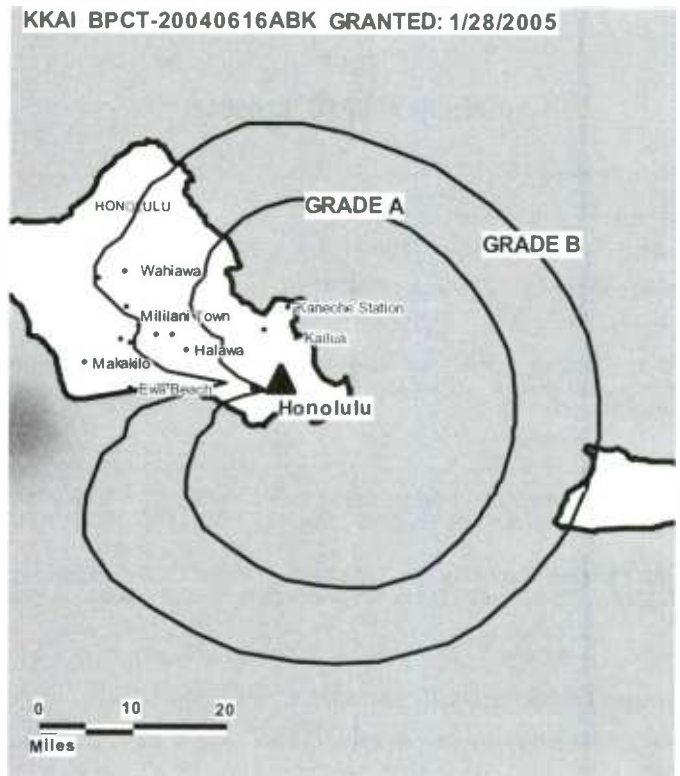
**Ownership:** Mokupuni Television Co. Inc.

**Began Operation:** on op, Stat.

**Represented (engineering):** Smith & Fisher.

**City of License:** Kailua. **Station DMA:** Honolulu, HI. **Rank:** 72.

**Nielsen Data:** Not available.



© 2006 Warren Communications News

## Hawaii — Kailua-Kona

### KLEI Ch. 6 (Satellite of KPXO, Kaneohe)

**Network Service:** PAX.

**Licensee:** Aina'e Co. Ltd., Box 8969, Honolulu, HI 96830.

**Studio:** 875 Waimanu St., Suite 110, Kailua Kona, HI 96740.

**Mailing Address:** Box 1660, Kailua, HI 96734.

**Phone:** 808-329-8120.

**Technical Facilities:** Channel No. 6 (82-88 MHz). Authorized power: 52.5-kw visual, 6.7-kw aural. Antenna: 2910-ft above av. terrain, 175-ft. above ground, 5775-ft. above sea level.

Latitude	19°	42'	56"
Longitude	155°	55'	00"

Holds CP for change to 8.3-kw visual, 2835-ft above av. terrain, 172-ft. above ground, 5492-ft. above sea level; lat. 19° 43' 16", long. 155° 55' 15", BPCT-20030207AAE.

**Digital Facilities:** Channel No. 25 (536-542 MHz). Power: 700-kw visual, aural. Antenna: 2858-ft above av. terrain, 195-ft. above ground, 5516-ft. above sea level.

Latitude	19°	43'	16"
Longitude	155°	55'	15"

**FCC Digital File Number:** BPCDT-19991101AKS. Granted: July 07, 2004.

**Note:** Latitude and longitude coordinates shown are based on the North American Datum of 1927 (NAD 27) as currently required by the Mass Media Bureau of the FCC.

**Ownership:** Oceania Broadcasting Network Inc. (Group Owner).

**Began Operation:** May 1, 1988. Sale to present owner by Mauna Broadcasting approved by FCC 1989. Sale pending to Newport Broadcasting Co. Inc. (Paul A. Tennyson).

**Represented (legal):** Cohn & Marks.

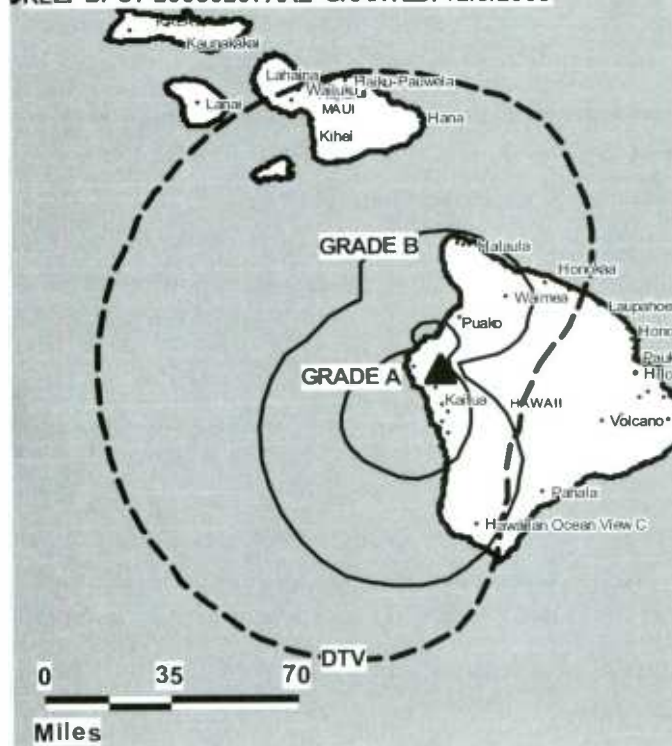
**Represented (engineering):** John J. Davis & Associates.

#### Personnel:

Don Laidlaw, Station Manager.

Ken Wooley, Chief Engineer.

KLEI BPCT-20030207AAE GRANTED: 12/3/2003



© 2006 Warren Communications News

Chris Racine, Chief Operator.

Susan Simms, Office Manager.

**Rates:** On request.

**City of License:** Kailua-Kona. **Station DMA:** Honolulu, HI. **Rank:** 72.

**Nielsen Data:** Not available.

**KLEI-DT**

**Ch. 25**

**Network Service:** PAX.

**Grantee:** Aina'e Co. Ltd., Box 1660, Kailua, HI 96734.

**Mailing Address:** Box 8969, Honolulu, HI 96830-0969.

**Phone:** 808-593-3770.

**Technical Facilities:** Channel No. 25 (536-542 MHz). Authorized power: 700-kw visual, aural. Antenna: 2858-ft above av. terrain, 195-ft. above ground, 5516-ft. above sea level.

Latitude	19°	43'	16"
Longitude	155°	55'	15"

**Note:** Latitude and longitude coordinates shown are based on the North American Datum of 1927 (NAD 27) as currently required by the Mass Media Bureau of the FCC.

**Ownership:** Oceania Broadcasting Network Inc. (Group Owner).

**Began Operation:** Station operating under Special Temporary Authority at 3.3-kw max. visual; no on-air date

**Personnel:**

Don Laidlaw, Station Manager.

Ken Wooley, Chief Engineer.

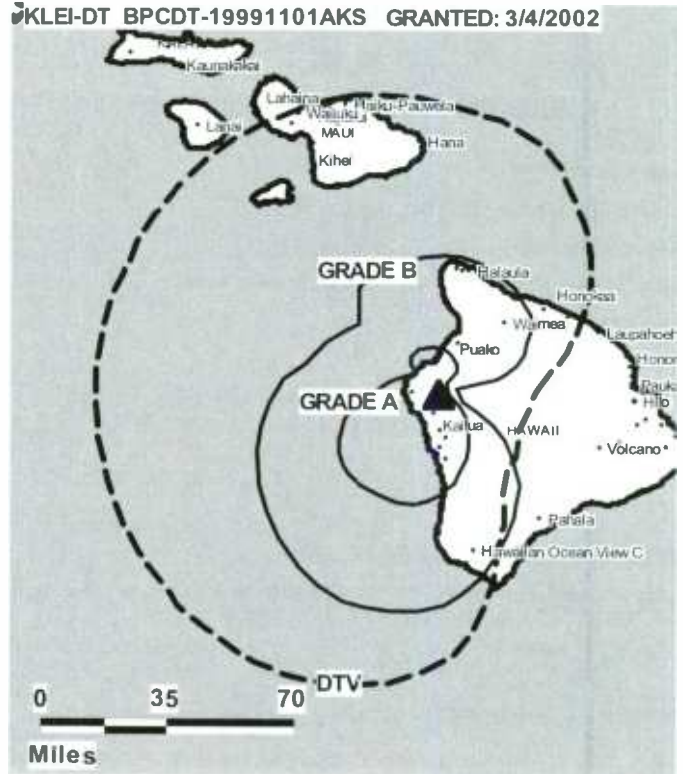
Chris Racine, Chief Operator.

Susan Simms, Office Manager.

**City of License:** Kailua-Kona. **Station DMA:** Honolulu, HI. **Rank:** 72.

**Nielsen Data:** Not available.

KLEI-DT BPCDT-19991101AKS GRANTED: 3/4/2002



© 2006 Warren Communications News

**KPXO**

**Ch. 66**

**(Operates satellite KLEI, Kailua-Kona)**

**Network Service:** PAX.

**Licensee:** Paxson Hawaii, Suite 601, Honolulu, HI 96813.

**Studio:** 875 Waimanu St., Suite 630, Honolulu, HI 96813.

**Mailing Address:** 875 Waimanu St., Suite 630, Honolulu, HI 96813.

**Phone:** 808-591-1275. **Fax:** 808-591-1409.

**Web Site:** <http://www.paxtv.com>

**Technical Facilities:** Channel No. 66 (782-788 MHz). Authorized power: 96-kw max. visual. Antenna: 2073-ft above av. terrain, 46-ft. above ground, 2484-ft. above sea level.

Latitude	21°	19'	49"
Longitude	157°	45'	24"

**Transmitter:** Wiliwili Ridge, 1.8-mi. SW of Waimanalo.

**Digital Facilities:** Channel No. 41 (632-638 MHz). Power: 297-kw max. visual. Antenna: 2073-ft above av. terrain, 45-ft. above ground.

Latitude	21°	19'	49"
Longitude	157°	45'	24"

**FCC Digital File Number:** BPCDT-19991022AAZ. Granted: October 11, 2000.

**Note:** Latitude and longitude coordinates shown are based on the North American Datum of 1927 (NAD 27) as currently required by the Mass Media Bureau of the FCC.

**Ownership:** Paxson Communications Corp. (Group Owner).

**Began Operation:** August 31, 1998. Sale to current owner from Dove Broadcasting Co. approved by FCC August 12, 1998.

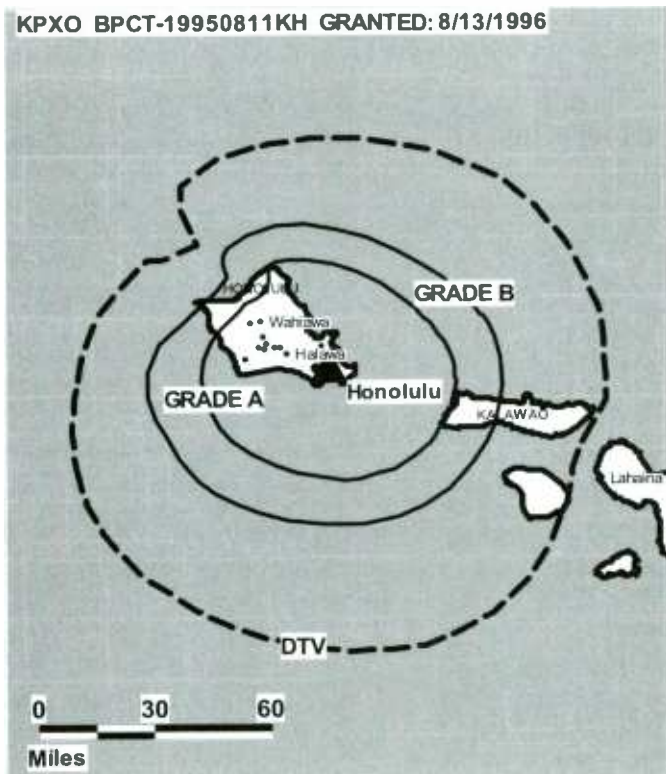
**Represented (legal):** Bechtel & Cole, Chartered.

**Represented (engineering):** du Treil, Lundin & Rackley Inc.

**Personnel:**

**Jeff Maguire**, General Manager & Business & Traffic Manager.

KPXO BPCT-19950811KH GRANTED: 8/13/1996



© 2006 Warren Communications News

**Mark Rapson**, Chief Engineer.

**Rates:** On request.

**City of License:** Kaneohe. **Station DMA:** Honolulu, HI. **Rank:** 72.

**Nielsen Data:** Not available.

**KPXO-DT**

**Ch. 41**

**Network Service:** PAX.

**Grantee:** Paxson Hawaii License Inc., 601 Clearwater Park Rd., West Palm Beach, FL 33401.

**Studio:** 875 Waimanu St., Suite 630, Honolulu, HI 96813.

**Mailing Address:** 875 Waimanu St., Suite 630, Honolulu, HI 96813.

**Phone:** 808-591-1275. **Fax:** 808-591-1409.

**Web Site:** <http://www.paxtv.com>

**Technical Facilities:** Channel No. 41 (632-638 MHz). Authorized power: 297-kw max. visual. Antenna: 2073-ft above av. terrain, 45-ft. above ground.

Latitude	21°	19'	49"
Longitude	157°	45'	24"

**Note:** Latitude and longitude coordinates shown are based on the North American Datum of 1927 (NAD 27) as currently required by the Mass Media Bureau of the FCC.

**Ownership:** Paxson Communications Corp. (Group Owner).

**Began Operation:** Station operating; no on-air date

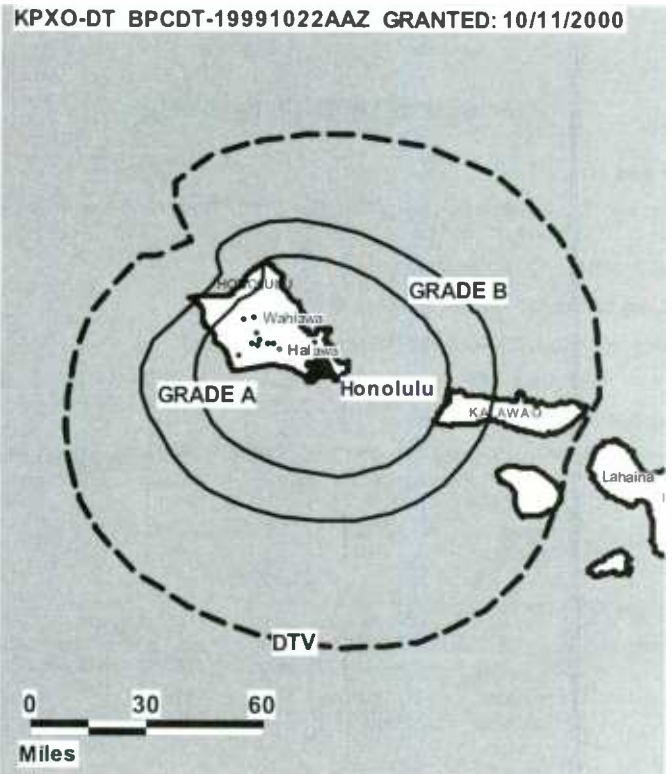
**Personnel:**

**Jeff Maguire**, General Manager & Business & Traffic Manager.

**Mark Rapson**, Chief Engineer.

**City of License:** Kaneohe. **Station DMA:** Honolulu, HI. **Rank:** 72.

**Nielsen Data:** Not available.



© 2006 Warren Communications News



**KAI-TV**  
**Ch. 7**  
**(Satellite of KHON-TV, Honolulu)**

**Network Service:** FOX.

**Licensee:** Emmis Television License LLC, One Emmis Plaza, 40 Monument Circle, Suite 700, Indianapolis, IN 46204.

**Studio:** 88 Piikoi St., Honolulu, HI 96814.

**Mailing Address:** 88 Piikoi St., Honolulu, HI 96814.

**Phone:** 808-591-2222. **Fax:** 808-591-9085.

**E-mail:** news@khon.com

**Web Site:** http://www.khon.com

**Technical Facilities:** Channel No. 7 (174-180 MHz). Authorized power: 29.8-kw visual, 5.89-kw aural. Antenna: 5940-ft above av. terrain, 75-ft. above ground, 10025-ft. above sea level.

Latitude	20°	42'	41.6"
Longitude	156°	15'	26.7"

**Transmitter:** Mount Haleakala, Maui.

**Digital Facilities:** Channel No. 36 (602-608 MHz). Power: 50-kw max. visual. Antenna: 5935-ft above av. terrain, 49-ft. above ground, 10000-ft. above sea level.

Latitude	20°	42'	41"
Longitude	156°	15'	26"

**FCC Digital File Number:** BPCDT-19991101AEI. Granted: March 17, 2000.

**Note:** Latitude and longitude coordinates shown are based on the North American Datum of 1927 (NAD 27) as currently required by the Mass Media Bureau of the FCC.

**Multichannel TV Sound:** Stereo only.

**News Services:** Fox NewsEdge, CNN Newsource, AP.

**Ownership:** Emmis Communications Corp. (Group Owner).

**Began Operation:** November 19, 1958.

**Represented (sales):** Pety Television Inc.

**Personnel:**

**Bill Spellman,** President & General Manager.

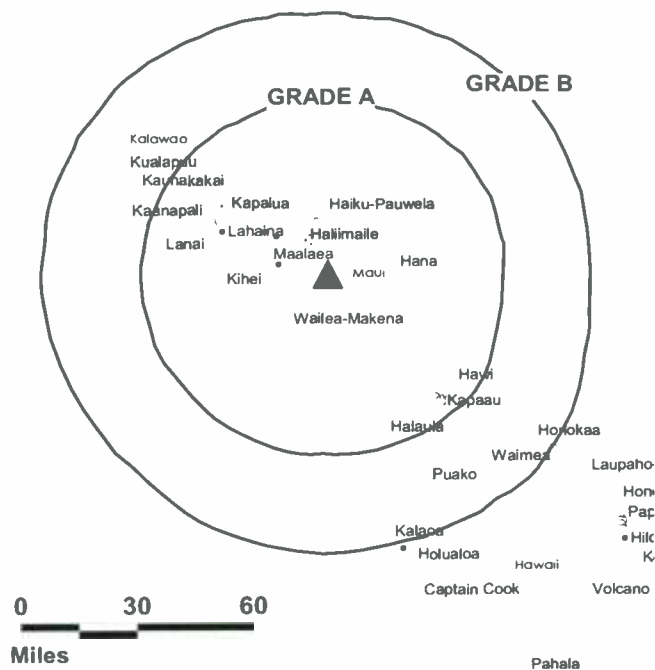
**Steve Hiramoto,** General Sales Manager.

**Kenny Elcock,** Engineering Director.

**Highest 30 Sec. Rate:** \$1600.

**City of License:** Wailuku. **Station DMA:** Honolulu, HI. **Rank:** 72.

**KAI-TV BPCT-2906 GRANTED: 10/20/61**



© 2006 Warren Communications News

Circulation © 2005 Nielsen. Coverage based on Nielsen study.

GrandTotal	Cable TV Households	Non-cable TV Households	Total TV Households
Estimated Station Totals *	0	18,650	18,650
Average Weekly Circulation (2005)	0	2,752	2,752
Average Daily Circulation (2005)			267

Station DMA Total	Cable TV Households	Non-cable TV Households	Total TV Households
Estimated Station Totals *	0	18,650	18,650
Average Weekly Circulation (2005)	0	2,752	2,752
Average Daily Circulation (2005)			267

\*Estimated station totals are sums of the Nielsen TV and Cable TV household estimates for each county in which the station registers viewing of more than 5% as per the Nielsen Survey Methods.

**KGMV**  
**Ch. 3**  
**(Satellite of KGMB, Honolulu)**

**Network Service:** CBS.

**Licensee:** Emmis Television License LLC, One Emmis Plaza, 40 Monument Circle, Suite 700, Indianapolis, IN 46204.

**Studio:** 1534 Kapiolani Blvd., Honolulu, HI 96814.

**Mailing Address:** 1534 Kapiolani Blvd., Honolulu, HI 96814.

**Phone:** 808-973-5462. **Fax:** 808-941-8153.

**Web Site:** <http://www.kgmb.com>

**Technical Facilities:** Channel No. 3 (60-66 MHz). Authorized power: 14.1-kw visual, 2.69-kw aural. Antenna: 5950-ft above av. terrain, 60-ft. above ground, 10054-ft. above sea level.

Latitude	20°	42'	41"
Longitude	156°	15'	35"

**Transmitter:** Mount Haleakala, Maui.

**Digital Facilities:** Channel No. 24 (530-536 MHz). Power: 72.4-kw max. visual. Antenna: 5951-ft above av. terrain, 38-ft. above ground, 10021-ft. above sea level.

Latitude	20°	42'	41"
Longitude	156°	15'	35"

**FCC Digital File Number:** BPCDT-19991029AFG. Granted: March 30, 2000.

**Note:** Latitude and longitude coordinates shown are based on the North American Datum of 1927 (NAD 27) as currently required by the Mass Media Bureau of the FCC.

**Ownership:** Emmis Communications Corp. (Group Owner).

**Began Operation:** April 24, 1955. Sale to present owner by Lee Enterprises Inc. approved by FCC September 27, 2000 (Television Digest, Vol. 40:20). Sale to Lee Enterprises Inc. by Heffel Broadcasting approved by FCC September 10, 1985. Previous sale by John S. Young approved by FCC March 7, 1974. Sale to Young by Pacific Broadcasting (Glasmann interests) after they took over all properties from Honolulu Star-Bulletin approved by FCC May 5, 1965 (Vol. 4:42; 5:19).

**Represented (sales):** Katz Television.

**Personnel:**

Linda Moss, General Sales Manager.

Cindy Huwitt, National Sales Manager.

Tauna Lange, News Director.

Doug Garlinger, Chief Engineer.

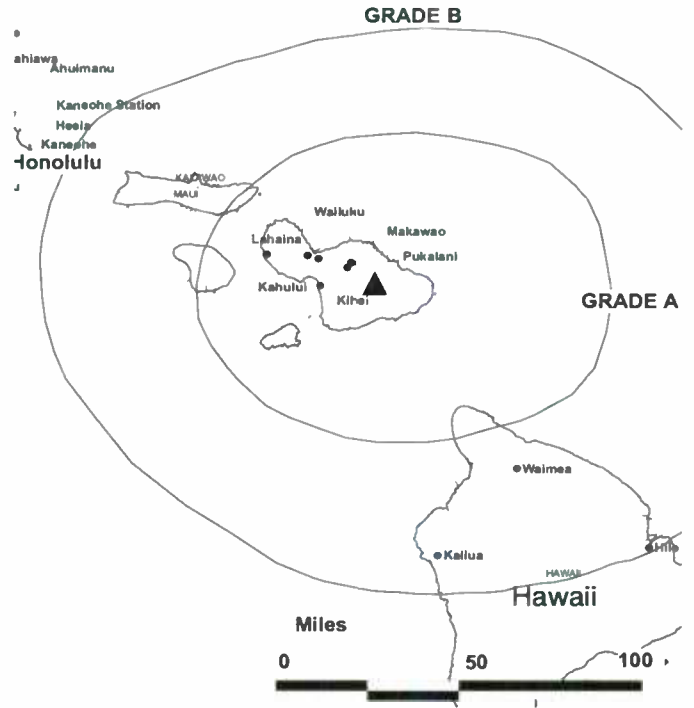
Mary Krakow, Business Manager.

Linda Brock, Promotion Manager.

Nick Carter, Production Manager.

Audrey Watson, Traffic Manager.

**KGMV BMPCT-2821 GRANTED: 2/25/55**



© 2006 Warren Communications News

**Brenda Saigado, Assignment Editor.**

**Liz Chun, Sports Director.**

**Rates:** On request.

**City of License:** Wailuku. **Station DMA:** Honolulu, HI. **Rank:** 72.

Circulation © 2005 Nielsen. Coverage based on Nielsen study.

GrandTotal	Cable	Non-cable	Total
	TV Households	TV Households	TV Households
Estimated Station Totals *	0	18,650	18,650
Average Weekly Circulation (2005)	0	3,614	3,614
Average Daily Circulation (2005)			339

Station DMA Total	Cable	Non-cable	Total
	TV Households	TV Households	TV Households
Estimated Station Totals *	0	18,650	18,650
Average Weekly Circulation (2005)	0	3,614	3,614
Average Daily Circulation (2005)			339

\*Estimated station totals are sums of the Nielsen TV and Cable TV household estimates for each county in which the station registers viewing of more than 5% as per the Nielsen Survey Methods.

**KMAU**  
**Ch. 12**  
**(Satellite of KITV, Honolulu)**

**Network Service:** ABC.

**Licensee:** Hearst-Argyle Stations Inc., c/o Brooks, Pierce, McLendon, Humphrey & Leonard, Box 1800, Raleigh, NC 27602.

**Studio:** 801 S. King St., Honolulu, HI 96813.

**Mailing Address:** 801 S. King St., Honolulu, HI 96813.

**Phone:** 808-535-0400. **Fax:** 808-536-8777.

**E-mail:** gaith@kitv.com

**Web Site:** http://www.kitv.com

**Technical Facilities:** Channel No. 12 (204-210 MHz). Authorized power: 30-kw visual, 4.36-kw aural. Antenna: 6000-ft above av. terrain, 100-ft. above ground, 10000-ft. above sea level.

Latitude	20°	42'	43"
Longitude	156°	15'	26"

Holds CP for change to 57-kw visual, 5459-ft above av. terrain, 157-ft. above ground, 9439-ft. above sea level; lat. 20° 42' 16", long. 156° 16' 35", transmitter to Mount Haleakala, 0.6-mi. N of Kahua, 19.3-mi. SE of Wailuku. BMPCT-960628KW.

**Transmitter:** Haleakala Crater.

**Digital Facilities:** Channel No. 29 (560-566 MHz). Power: 51.2-kw max. visual. Antenna: 5805-ft above av. terrain, 79-ft. above ground, 10004-ft. above sea level.

Latitude	20°	42'	43"
Longitude	156°	15'	26"

**FCC Digital File Number:** BPCDT-970808KF. Granted: September 04, 1997.

**Note:** Latitude and longitude coordinates shown are based on the North American Datum of 1927 (NAD 27) as currently required by the Mass Media Bureau of the FCC.

**Satellite Earth Station:** Transmitter Larcant; Andrew, .

**Ownership:** Hearst-Argyle Television Inc. (Group Owner).

**Began Operation:** December 4, 1955. Sale to Shamrock Broadcasting by Maui Publishing Co. Ltd. approved by FCC March 27, 1978. Shamrock sold to Tak Communications January 27, 1987 (Television Digest, Vol. 26:46). Assignment of license to Michael Eskridge, operating agent, approved by FCC January 27, 1993. Transfer of control to Sharad Tak approved August 19, 1994. Sale to Argyle Television Inc. approved by FCC April 20, 1995. Merger with Hearst Corp. approved by FCC June 2, 1997 (Vol. 37:13, 35).

**Represented (legal):** Brooks, Pierce, McLendon, Humphrey & Leonard.

**Personnel:**

**Michael A. Rosenberg**, President & General Manager.

**William Gaeth**, Vice President & General Sales Manager.

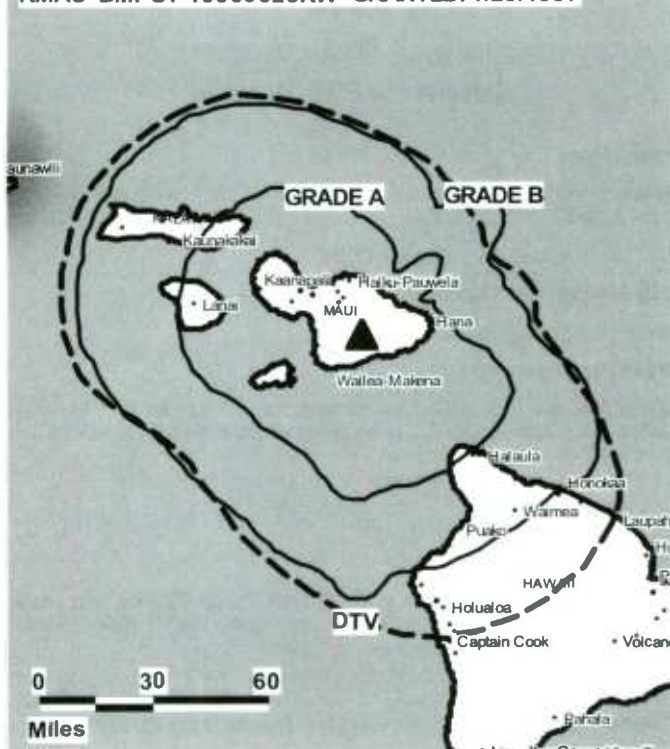
**Charmaine Kappler**, Promotion & Creative Services Director.

**John Wray**, Production Manager.

**Rodney Shimabukuro**, Chief Engineer.

**Russell Elwell**, Local Sales Manager & Marketing Director.

KMAU BMPCT-19960628KW GRANTED: 1/29/1997



© 2006 Warren Communications News

**Todd Pritchard**, New Director.

**Ron Chung**, Business Manager.

**Tracy Kelihoomalua**, Program Director.

**Rates:** On request.

**City of License:** Wailuku. **Station DMA:** Honolulu, HI. **Rank:** 72.

Circulation © 2005 Nielsen. Coverage based on Nielsen study.

Grand Total	Cable TV Households	Non-cable TV Households	Total TV Households
Estimated Station Totals *	0	18,650	18,650
Average Weekly Circulation (2005)	0	3,438	3,438
Average Daily Circulation (2005)			234

Station DMA Total	Cable TV Households	Non-cable TV Households	Total TV Households
Estimated Station Totals *	0	18,650	18,650
Average Weekly Circulation (2005)	0	3,438	3,438
Average Daily Circulation (2005)			234

\*Estimated station totals are sums of the Nielsen TV and Cable TV household estimates for each county in which the station registers viewing of more than 5% as per the Nielsen Survey Methods.

**KMAU-DT**  
**Ch. 29**  
**(Satellite of KITV-DT, Honolulu)**

**Network Service:** ABC.

**Grantee:** Hearst-Argyle Stations Inc., c/o Brooks, Pierce, McLendon, Humphrey & Leonard, Box 1800, Raleigh, NC 27602.

**Studio:** 801 S. King St., Honolulu, HI 96813.

**Mailing Address:** 801 S. King St., Honolulu, HI 96813.

**Phone:** 808-535-0400. **Fax:** 808-536-8777.

**E-mail:** gaeth@kitv.com

**Web Site:** <http://www.kitv.com>

**Technical Facilities:** Channel No. 29 (560-566 MHz). Authorized power: 51.2-kw max. visual. Antenna: 5805-ft above av. terrain, 79-ft. above ground, 10004-ft. above sea level.

Latitude	20°	42'	43"
Longitude	156°	15'	26"

**Transmitter:** Atop Mount Haleakala, approx. 20-mi. SE of Wailuku, 5.6-mi. SE of Kula.

**Note:** Latitude and longitude coordinates shown are based on the North American Datum of 1927 (NAD 27) as currently required by the Mass Media Bureau of the FCC.

**Ownership:** Hearst-Argyle Television Inc. (Group Owner).

**Began Operation:** Note: CP is for digital allocation to replace Ch. 12 (KMAU) Wailuku; Station operating; no on-air date

**Represented (legal):** Brooks, Pierce, McLendon, Humphrey & Leonard.

**Represented (engineering):** Cavell, Mertz & Davis Inc.

**Personnel:**

**Michael A. Rosenberg**, President & General Manager.

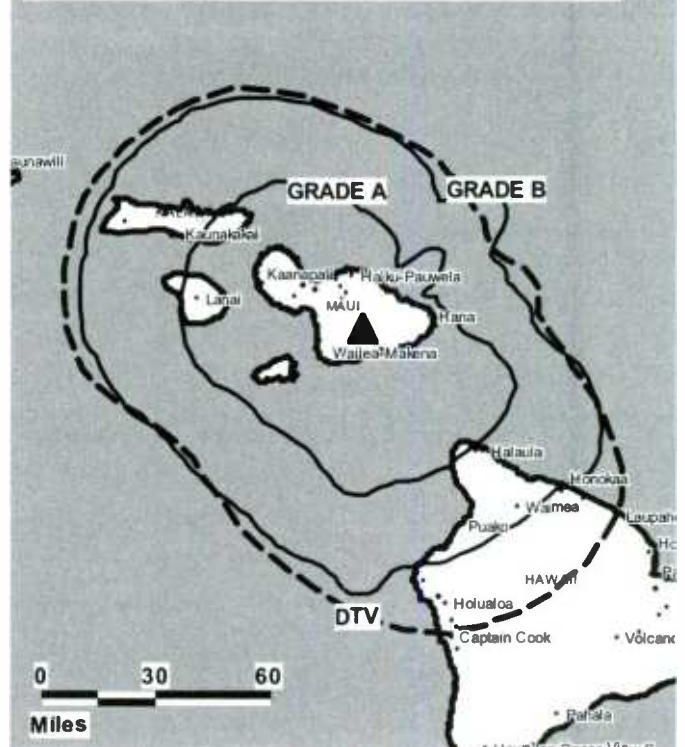
**William Gaeth**, Vice President & General Sales Manager.

**Charmaine Kappler**, Promotion & Creative Services Director.

**John Wray**, Production Manager.

**Russell Elwell**, Local Sales Manager & Marketing Director.

KMAU-DT BPCDT-19970808KF GRANTED: 10/21/1997



© 2006 Warren Communications News

**Todd Pritchard**, News Director.

**Rodney Shimabukuro**, Chief Engineer.

**Ron Chung**, Business Manager.

**Tracy Keiihoomalu**, Program Director.

**City of License:** Wailuku. **Station DMA:** Honolulu, HI. **Rank:** 72.

**Nielsen Data:** Not available.

**KOGG**  
**Ch. 15**  
**(Satellite of KHNL, Honolulu)**

**Network Service:** NBC.

**Licensee:** Raycom Media Inc., 201 Monroe St., 20th Floor, Montgomery, AL 36104.

**Studio:** 315 Sand Island Access Rd., Honolulu, HI 96819.

**Mailing Address:** 150-B Puuhale Rd., Honolulu, HI 96819.

**Phone:** 808-847-3246. **Fax:** 808-845-3616.

**E-mail:** news@khnl.com

**Web Site:** Http://www.khnl.com

**Technical Facilities:** Channel No. 15 (476-482 MHz). Authorized power: 759-kw max. visual, 75.9-kw aural. Antenna: 5653-ft above av. terrain, 59-ft. above ground, 9751-ft. above sea level.

Latitude	20°	42'	34"
Longitude	156°	15'	54"

**Transmitter:** Mount Haleakala, approx. 19.9-mi. SE of Wailuku.

**Digital Facilities:** Channel No. 16 (482-488 MHz). Power: 50-kw max. visual. Antenna: 5653-ft above av. terrain, 58-ft. above ground, 9750-ft. above sea level.

Latitude	20°	42'	34"
Longitude	156°	15'	54"

**FCC Digital File Number:** BPCDT-19991029AEH. Granted: January 04, 2001.

**Note:** Latitude and longitude coordinates shown are based on the North American Datum of 1927 (NAD 27) as currently required by the Mass Media Bureau of the FCC.

**Ownership:** Raycom Media Inc. (Group Owner).

**Began Operation:** August 22, 1989. Sale to Belo Corp. from Providence Journal Broadcasting Corp. approved by FCC February 28, 1997. Sale to present owner from Belo Corp. approved by FCC September 2, 1999.

**Represented (legal):** Covington & Burling.

**Personnel:**

John L. Fink, General Manager.

Stuart Chang, General Sales Manager.

Sandra Gino, Local Sales Manager.

Dan Chinn, National Sales Manager.

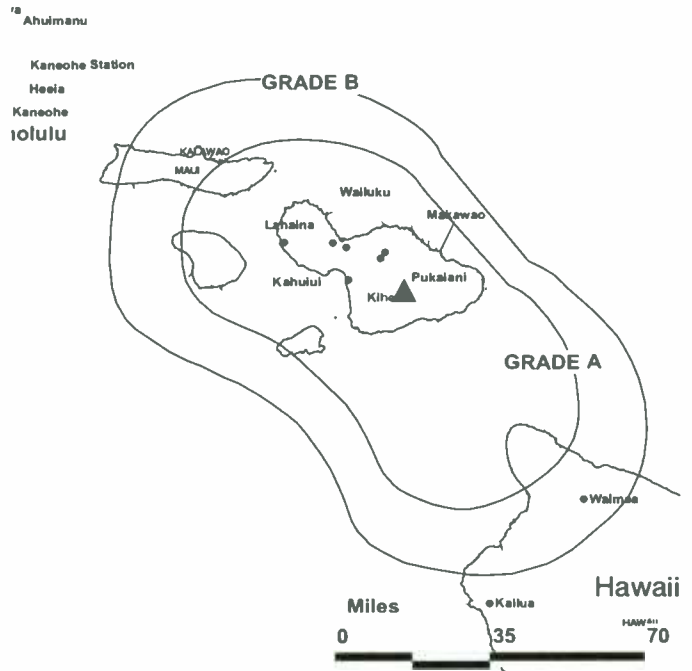
Sue Levine, News Director.

Keith Aotaki, Engineering Director.

Brian Kam, Controller.

Daniel Schmidt, Program Director.

KOGG BMPCT-880826KJ GRANTED: 12/21/88



© 2006 Warren Communications News

Michael Langley, Marketing Director.

**Rates:** On request.

**City of License:** Wailuku. **Station DMA:** Honolulu, HI. **Rank:** 72.

Circulation © 2005 Nielsen. Coverage based on Nielsen study.

GrandTotal	Cable TV Households	Non-cable TV Households	Total TV Households
Estimated Station Totals *	0	18,650	18,650
Average Weekly Circulation (2005)	0	2,611	2,611
Average Daily Circulation (2005)			197
Station DMA Total	Cable TV Households	Non-cable TV Households	Total TV Households
Estimated Station Totals *	0	18,650	18,650
Average Weekly Circulation (2005)	0	2,611	2,611
Average Daily Circulation (2005)			197

\*Estimated station totals are sums of the Nielsen TV and Cable TV household estimates for each county in which the station registers viewing of more than 5% as per the Nielsen Survey Methods.



**KWHM**  
**Ch. 21**  
**(Satellite of KWHE, Honolulu)**

**Network Service:** WBN.

**Licensee:** Le Sea Broadcasting Corp., Box 12, South Bend, IN 46624.

**Studio:** 1188 Bishop St., Suite 502, Honolulu, HI 96813.

**Mailing Address:** 1188 Bishop St., Suite 502, Honolulu, HI 96813.

**Phone:** 808-538-1414; 219-291-8200. **Fax:** 808-526-0326.

**E-mail:** gm14@lesea.com

**Web Site:** http://www.kwhe.com

**Technical Facilities:** Channel No. 21 (512-518 MHz). Authorized power: 12.25-kw max. visual. Antenna: Minus 370-ft above av. terrain, 171-ft. above ground, 292-ft. above sea level.

Latitude	20°	49'	24"
Longitude	156°	27'	27"

**Transmitter:** Behind old Puunene Airport.

**Digital Facilities:** Channel No. 45 (656-662 MHz). Power: 87-kw max. visual. Antenna: 4258-ft above av. terrain, 171-ft. above ground, 7510-ft. above sea level.

Latitude	20°	40'	58"
Longitude	156°	19'	07"

**FCC Digital File Number:** BPCDT-19991020ABY. Granted: February 10, 2003.

**Note:** Latitude and longitude coordinates shown are based on the North American Datum of 1927 (NAD 27) as currently required by the Mass Media Bureau of the FCC.

**Ownership:** LeSea Broadcasting Corp. (Group Owner).

**Began Operation:** June 15, 1993.

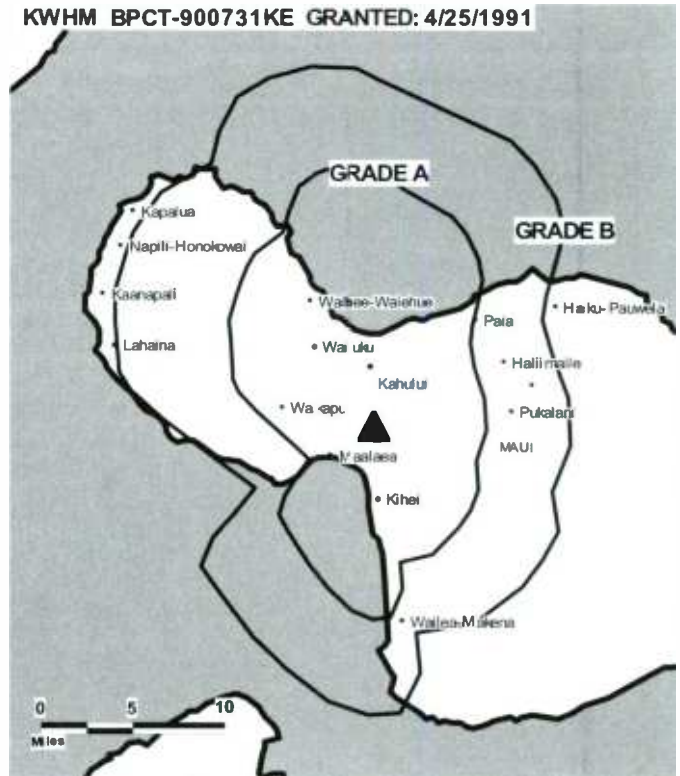
**Represented (sales):** Landin Media Inc.

**Personnel:**

**Tony Boquer,** General Manager.

**Michael Kemmerling,** Engineering Director.

**KWHM BPCT-900731KE GRANTED: 4/25/1991**



© 2006 Warren Communications News

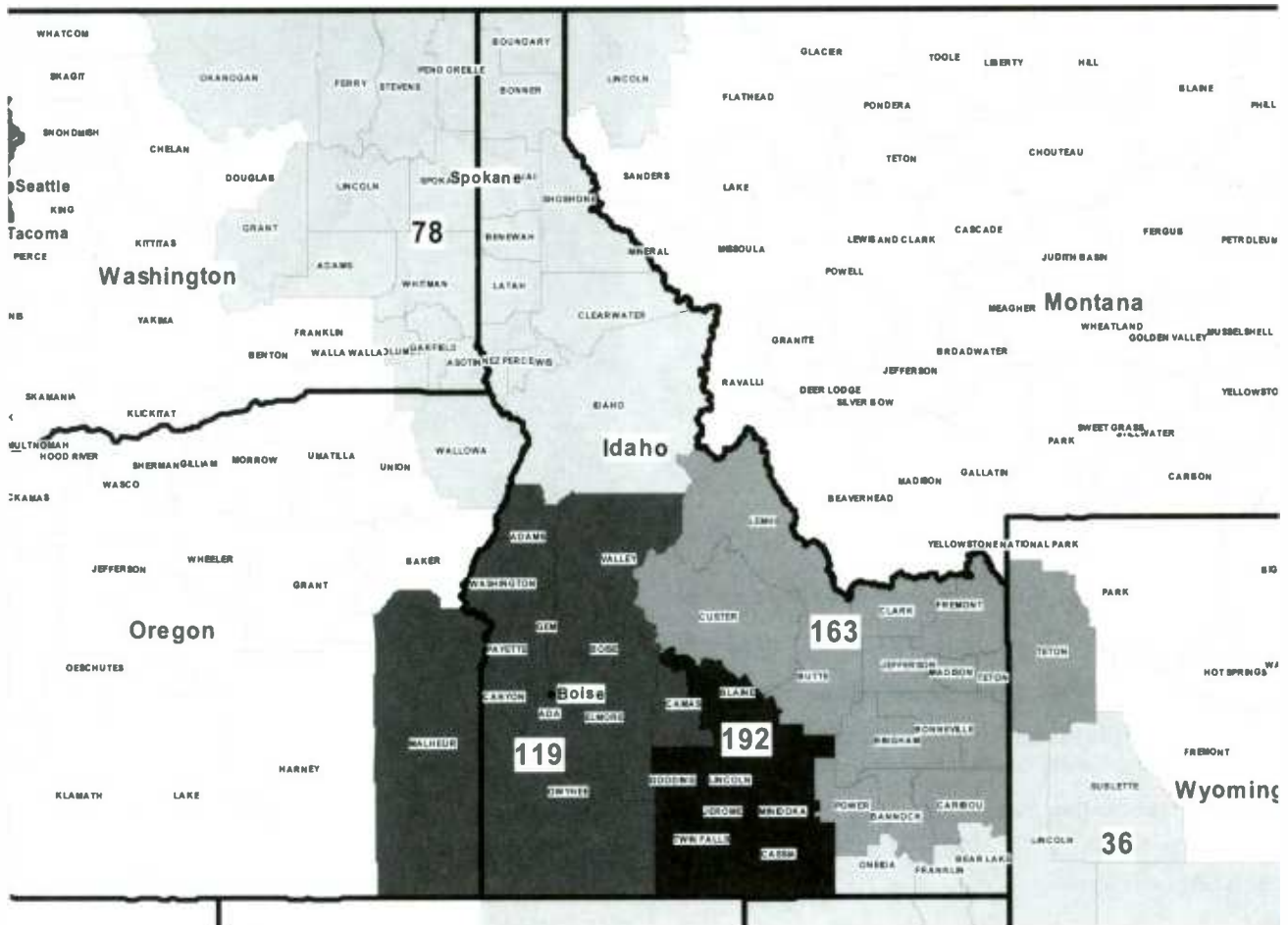
**Ray Flores,** Traffic Manager.

**Rates:** On request.

**City of License:** Wailuku. **Station DMA:** Honolulu, HI. **Rank:** 72.

**Nielsen Data:** Not available.





© 2006 Warren Communications News

MARKET	NIelsen DMA TV HOUSEHOLDS	RANK	MARKET AREA COMMERCIAL STATIONS
Salt Lake City, UT	810,830	36	KBJN (3); KCBU (3); KCSG (4); KCSG-DT (14); KENV (10); KJZZ-DT (46); KJZZ-TV (14); KPNZ (24); KSL-DT (38); KSL-TV (5); KSTU (13); KSTU-DT (28); KTMW (20); KTVX (4); KTVX-DT (40); KUPX (16); KUPX-DT (28); KUSG (12); KUSG-DT (9); KUTF (12); KUTH (32); KUTV (2); KUTV-DT (34); KUWB (30); KUWB-DT (48)
Spokane, WA	389,630	78	KAYU-DT (30); KAYU-TV (28); KGPX (34); KHQ-DT (15); KHQ-TV (6); KLEW-DT (32); KLEW-TV (3); KQUP (24); KREM-DT (20); KREM-TV (2); KSKN (22); KSKN-DT (36); KXLY-DT (13); KXLY-TV (4)
Boise, ID	230,100	119	KBCI-DT (28); KBCI-TV (2); KIVI (6); KIVI-DT (24); KJJB (39); KNIN-DT (10); KNIN-TV (9); KTRV (12); KTVB (7); KTVB-DT (26)
Idaho Falls-Pocatello, ID	114,560	163	KBEO (11); KFXP (31); KIDK (3); KIDK-DT (36); KIFI-DT (9); KIFI-TV (8); KJWY (2); KPFI (15); KPVI (6); KPVI-DT (23)
Twin Falls, ID	60,400	192	KIDA (5); KMVT (11); KMVT-DT (16); KXTF (35); KXTF-DT (34)

**Idaho Digital Station Totals as of October 1, 2005**

	VHF	UHF	TOTAL
Commercial Television	2	8	10
Educational Television	1	4	5
	3	12	15

**Idaho Analog Station Totals as of October 1, 2005**

	VHF	UHF	TOTAL
Commercial Television	11	4	15
Educational Television	4	2	6
	15	6	21

**KBCI-DT**  
**Ch. 28**

**Network Service:** CBS.

**Licensee:** Fisher Broadcasting-Idaho TV LLC, 100 4th Ave. N, Suite 440, Seattle, WA 98109.

**Studio:** 140 N. 16th St., Boise, ID 83702.

**Mailing Address:** 140 N. 16th St., Boise, ID 83702.

**Phone:** 208-472-2222. **Fax:** 208-472-2212.

**E-mail:** tinam@kbcitv.com

**Web Site:** http://www.2onlinme.com

**Technical Facilities:** Channel No. 28 (554-560 MHz). Authorized power: 89-kw max. visual. Antenna: 2815-ft above av. terrain, 307-ft. above ground, 7173-ft. above sea level.

Latitude	43°	45'	21"
Longitude	116°	05'	54"

**Transmitter:** Deer Point Peak, Shafer Butte.

**Note:** Latitude and longitude coordinates shown are based on the North American Datum of 1927 (NAD 27) as currently required by the Mass Media Bureau of the FCC.

**Ownership:** Fisher Broadcasting Inc. (Group Owner).

**Began Operation:** September 20, 2001. Station operating; no on-air date.

**Represented (sales):** Continental Television Sales.

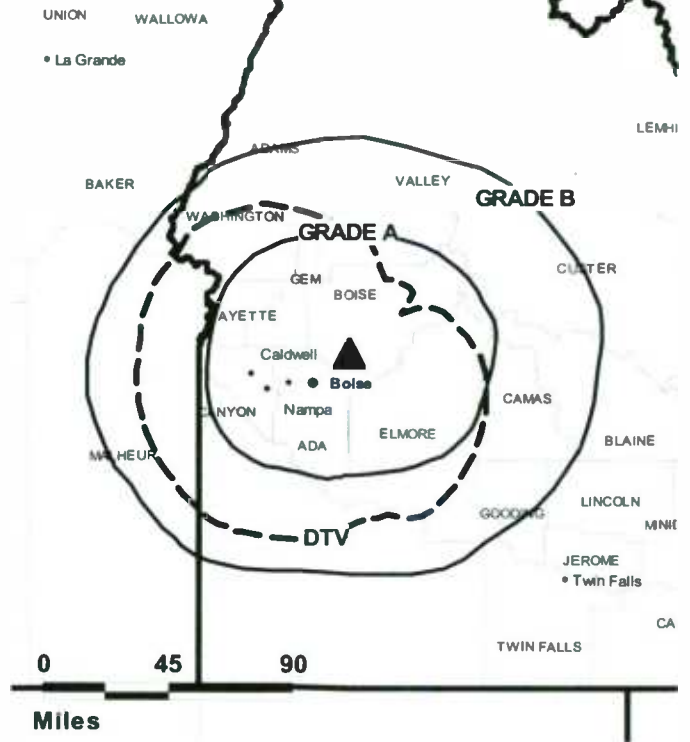
**Personnel:**

**Jeff Anderson**, General Manager & Programming Director.

**Kevin McDonald**, General Sales Manager.

**City of License:** Boise. **Station DMA:** Boise, ID. **Rank:** 119.

**KBCI-DT BMPCDT-20011207AAR GRANTED: 1/2/2002**



**Nielsen Data:** Not available.

**KBCI-TV**  
**Ch. 2**

**Network Service:** CBS.

**Licensee:** Fisher Broadcasting-Idaho TV LLC, 100 4th Ave. N, Suite 440, Seattle, WA 98109.

**Studio:** 140 N. 16th St., Boise, ID 83702.

**Mailing Address:** Box 2, Boise, ID 83707.

**Phone:** 208-472-2222. **Fax:** 208-472-2212.

**E-mail:** tinam@kbcitv.com

**Web Site:** http://www.kbcitv.com

**Technical Facilities:** Channel No. 2 (54-60 MHz). Authorized power: 65-kw visual, 12.9-kw aural. Antenna: 2640-ft above av. terrain, 150-ft. above ground, 7170-ft. above sea level.

Latitude 43° 45' 17"  
Longitude 116° 05' 53"

**Transmitter:** Deer Point Peak, Shafer Butte.

**Digital Facilities:** Channel No. 28 (554-560 MHz). Power: 89-kw max. visual. Antenna: 2815-ft above av. terrain, 307-ft. above ground, 7173-ft. above sea level.

Latitude 43° 45' 21"  
Longitude 116° 05' 54"

**FCC Digital File Number:** BMPCDT-20011207AAR. Granted: January 02, 2002.

**Note:** Latitude and longitude coordinates shown are based on the North American Datum of 1927 (NAD 27) as currently required by the Mass Media Bureau of the FCC.

**Satellite Earth Stations:** Transmitter Larcen; DH Satellite, 3-meter Ku-band; Harris, 6.1-meter C-band; Scientific-Atlanta, 7-meter C-band; Scientific-Atlanta, Harris, Drake receivers.

**News Services:** CBS Newspath, AP.

**Ownership:** Fisher Broadcasting Inc. (Group Owner).

**Began Operation:** November 26, 1953. Sale to Northwest Television Inc. by Boise Valley Broadcasters Inc. approved by FCC August 31, 1976. Sale to Retlaw Enterprises Inc. approved by FCC March 31, 1996. (Television Digest, Vol. 35:45). Sale to present owner from Retlaw Enterprises Inc. approved by FCC April 16, 1999 (Vol. 38:47).

**Represented (sales):** Continental Television Sales.

**Represented (legal):** Shaw Pittman.

**Personnel:**

**Jeffrey R. Anderson**, General Manager.

**Jeffrey Bishop**, Dperations Manager.

**Kevin McDonald**, General Sales Manager.

**Larry Polowski**, Local Sales Manager.

**Steven Miller**, News Director.

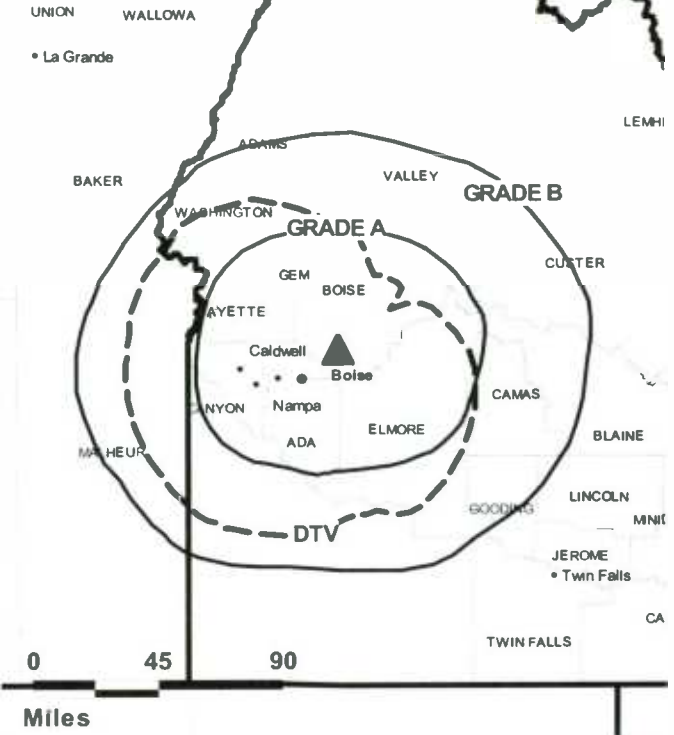
**Jeff Anderson**, Program Executive.

**Wait Baker**, Promotion Director.

**Steve Ringer**, Business Manager.

**Tara Schwed**, Traffic Manager.

**KBCI-TV BPCT-2146 GRANTED: 7/11/1956**



**Laura Bergmeier**, Regional Sales Coordinator.

**Paul Cox**, News Engineer.

**Highest 30 Sec. Rate:** \$4500.

**City of License:** Boise. **Station DMA:** Boise, ID. **Rank:** 119.

Circulation © 2005 Nielsen. Coverage based on Nielsen study.

GrandTotal	Cable TV Households	Non-cable TV Households	Total TV Households
Estimated Station Totals *	86,170	140,710	226,880
Average Weekly Circulation (2005)	58,073	77,462	135,535
Average Daily Circulation (2005)			62,137
Station DMA Total	Cable TV Households	Non-cable TV Households	Total TV Households
Estimated Station Totals *	84,480	130,110	214,590
Average Weekly Circulation (2005)	57,983	75,676	133,659
Average Daily Circulation (2005)			61,839
Other DMA Total	Cable TV Households	Non-cable TV Households	Total TV Households
Estimated Station Totals *	1,690	10,600	12,290
Average Weekly Circulation (2005)	90	1,786	1,876
Average Daily Circulation (2005)			298

\*Estimated station totals are sums of the Nielsen TV and Cable TV household estimates for each county in which the station registers viewing of more than 5% as per the Nielsen Survey Methods.

**KKJB**  
**Ch. 39**

**Network Service:** IND.

**Licensee:** Boise Telecasters LP, 706 W. Hemdon Ave., Fresno, CA 93650.

**Mailing Address:** 3654 W. Jarvis Ave., Skokie, IL 60076.

**Phone:** 847-674-0864. **Fax:** 847-674-9188.

**E-mail:** kevinbae@kmcommunications.com

**Web Site:** <http://www.kmcommunications.com>

**Technical Facilities:** Channel No. 39 (320-626 MHz). Authorized power: 1295-kw max. visual, aural. Antenna: 1752-ft above av. terrain, 164-ft. above ground, 6020-ft. above sea level.

Latitude	43°	44'	23"
Longitude	116°	08'	15"

**Note:** Latitude and longitude coordinates shown are based on the North American Datum of 1927 (NAD 27) as currently required by the Mass Media Bureau of the FCC.

**Ownership:** Boise Telecasters LP.

**Began Operation:** Sale to present owner by Gary M. Cocola Family Trust approved by FCC May 11, 2004. Sale to Gary M. Cocola Family Trust by KM Communications Inc. approved by FCC March 11, 2004.

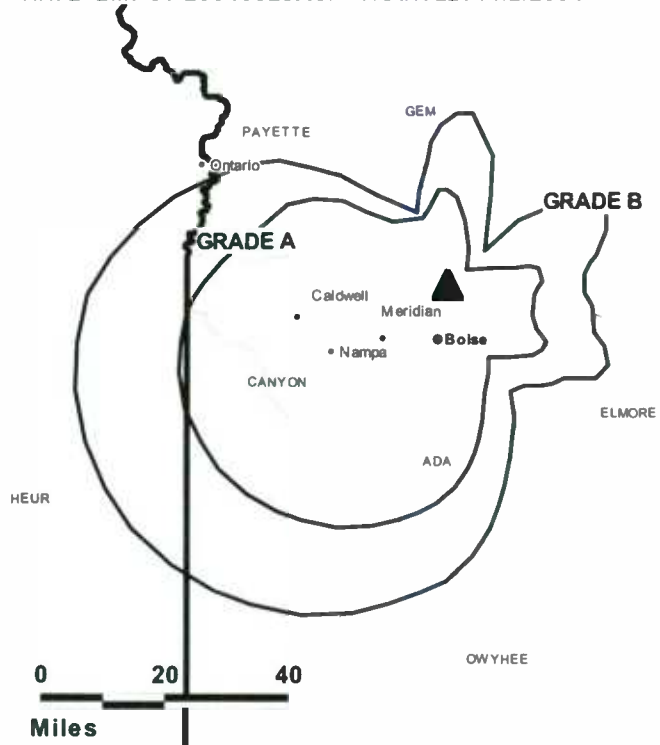
**Represented (engineering):**

**Represented (legal):** Dow, Lohnes & Albertson PLLC.

**City of License:** Boise. **Station DMA:** Boise, ID. **Rank:** 119.

**Nielsen Data:** Not available.

KKJB BMPCT-20040629ACH GRANTED: 11/2/2004



© 2006 Warren Communications News

**KTVB**  
**Ch. 7**

**Network Service:** NBC.

**Licensee:** Belo Corp., 400 S. Record St., Dallas, TX 75202.

**Studio:** 5407 Fairview Ave., Boise, ID 83706.

**Mailing Address:** Box 7, Boise, ID 83707.

**Phone:** 208-375-7277. **Fax:** 208-378-1762.

**E-mail:** darmstrong@ktvb.com

**Web Site:** http://www.ktvb.com

**Technical Facilities:** Channel No. 7 (174-180 MHz). Authorized power: 162-kw visual, 26.3-kw aural. Antenna: 2650-ft above av. terrain, 226-ft. above ground, 7206-ft. above sea level.

Latitude 43° 45' 16"  
Longitude 116° 05' 56"

**Transmitter:** TV Lot No. 3, Deer Point, ID.

**Digital Facilities:** Channel No. 26 (542-548 MHz). Power: 948-kw max. visual. Antenna: 2575-ft above av. terrain, 121-ft. above ground.

Latitude 43° 45' 16"  
Longitude 116° 05' 56"

**FCC Digital File Number:** B MPCDT-20010731ABL. Granted: November 05, 2001.

**Note:** Latitude and longitude coordinates shown are based on the North American Datum of 1927 (NAD 27) as currently required by the Mass Media Bureau of the FCC.

**Satellite Earth Station:** Transmitter RCA; Prodelin, 5-meter C-band; Microdyne, M/A-Corn, Harris, Gardiner receivers.

**News Services:** NBC News Channel, CNN Newsource, AP.

**Ownership:** Belo Corp. (Group Owner).

**Began Operation:** July 12, 1953. Sale to King Broadcasting by Georgia M. Davidson, et al., approved by FCC February 22, 1980 (Television Digest, Vol. 19:41). Sale to Providence Journal Broadcasting approved August 27, 1991 (Vol. 30:35; 31:9, 29). Sale to present owner approved by FCC February 28, 1997. (Vol. 36:40, 37:9).

**Represented (sales):** TeleRep Inc.

**Represented (legal):** Wiley, Rein & Fielding.

**Personnel:**

**Doug Armstrong**, President & General Manager.

**P.J. Laws**, Promotion Director.

**Traci Liew**, Research Director.

**Paul Budell**, Operations Manager.

**Kristi Edmunds**, General Sales Manager.

**Robert Truman**, Local Sales Manager.

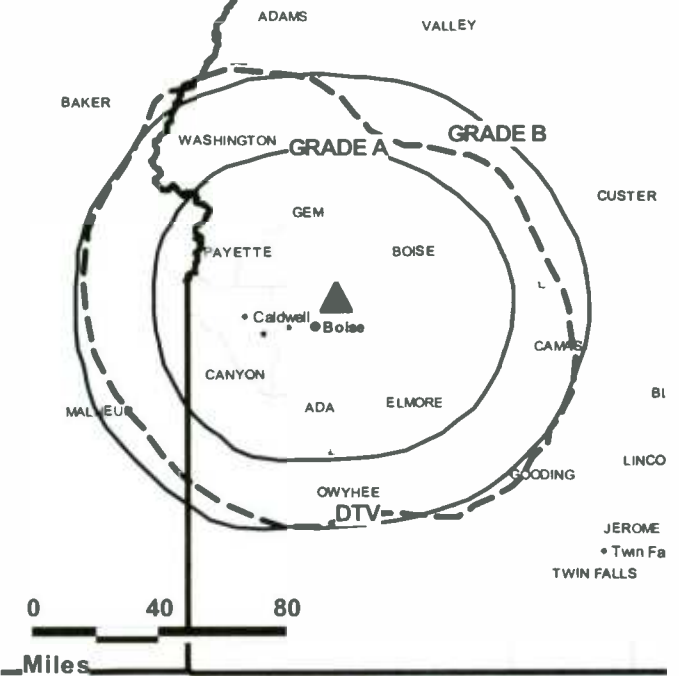
**Brad Bond**, National Sales Manager.

**Richard Strack**, Chief Engineer.

**Ryan Cleverley**, Controller.

**KTVB BPCT-19820721KG GRANTED: 8/31/1982**

• La Grande



**Shannon Godsey**, Program Director & Traffic Manager.

**City of License:** Boise. **Station DMA:** Boise, ID. **Rank:** 119.

Circulation © 2005 Nielsen. Coverage based on Nielsen study.

GrandTotal	Cable TV Households	Non-cable TV Households	Total TV Households
Estimated Station Totals *	94,170	153,620	247,790
Average Weekly Circulation (2005)	73,189	106,281	179,470
Average Daily Circulation (2005)			113,183
Station DMA Total	Cable TV Households	Non-cable TV Households	Total TV Households
Estimated Station Totals *	84,480	130,110	214,590
Average Weekly Circulation (2005)	69,144	102,577	171,721
Average Daily Circulation (2005)			109,638
Other DMA Total	Cable TV Households	Non-cable TV Households	Total TV Households
Estimated Station Totals *	9,690	23,510	33,200
Average Weekly Circulation (2005)	4,045	3,704	7,749
Average Daily Circulation (2005)			3,545

\*Estimated station totals are sums of the Nielsen TV and Cable TV household estimates for each county in which the station registers viewing of more than 5% as per the Nielsen Survey Methods.

**KTVB-DT**  
**Ch. 26**

**Network Service:** NBC.

**Licensee:** King Broadcasting Co., 5407 Fairview Ave., Boise, ID 83706.

**Studio:** 5407 Fairview Ave., Boise, ID 83706.

**Mailing Address:** Box 7, Boise, ID 83707.

**Phone:** 208-375-7277; 800-559-7277. **Fax:** 208-378-1762.

**E-mail:** info@ktvb.com; ktvbnews@ktvb.com

**Web Site:** http://www.ktvb.com

**Technical Facilities:** Channel No. 26 (542-548 MHz). Authorized power: 948-kw max. visual. Antenna: 2575-ft above av. terrain, 121-ft. above ground.

Latitude	43°	45'	16"
Longitude	116°	05'	56"

**Note:** Latitude and longitude coordinates shown are based on the North American Datum of 1927 (NAD 27) as currently required by the Mass Media Bureau of the FCC.

**Ownership:** Belo Corp. (Group Owner).

**Began Operation:** November 1, 2002. Standard and High Definition.

**Represented (sales):** TeleRep Inc.

**Personnel:**

**Doug Armstrong**, President & General Manager.

**Paul Budell**, Operations Manager.

**Kristi Edmunds**, Sales & Marketing Director.

**Robert Truman**, Local Sales Manager.

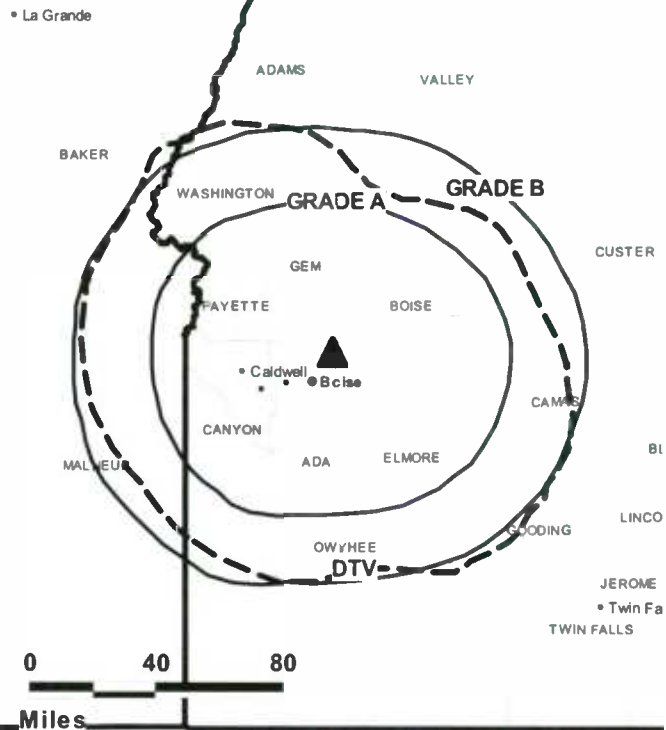
**Brad Band**, National Sales Manager.

**Richard Strack**, Chief Engineer.

**Ryan Cleverley**, Controller.

**PJ Laws**, Promotion Director.

**KTVB-DT BMAPCDT-20010731ABL GRANTED: 11/5/2001**



© 2006 Warren Communications News

**Traci Liew**, Research Director.

**Shannon Godsey**, Program Director & Traffic Manager.

**City of License:** Boise. **Station DMA:** Boise, ID. **Rank:** 119.

**Nielsen Data:** Not available.



**KNIN-DT**  
**Ch. 10**

**Network Service:** UPN.

**Grantee:** Banks-Boise Inc., 1124 Merrill St., Winnetka, IL 60093.

**Studio:** 816 W. Bannock, Suite 402, Boise, ID 83702.

**Mailing Address:** 816 W. Bannock, Suite 402, Boise, ID 83702.

**Phone:** 208-331-0909. **Fax:** 208-344-0119.

**E-mail:** roger.ayers@knin.com

**Web Site:** http://www.knin.com

**Technical Facilities:** Channel No. 10 (192-198 MHz). Authorized power: 14-kw visual.  
Antenna: 2684-ft above av. terrain, 177-ft. above ground.

Latitude	43°	45'	18"
Longitude	116°	05'	52"

**Note:** Latitude and longitude coordinates shown are based on the North American Datum of 1927 (NAD 27) as currently required by the Mass Media Bureau of the FCC.

**Ownership:** Banks Broadcasting Inc. (Group Owner).

**Began Operation:** Station operating under Special Temporary Authority at 3.34-kw visual; no on-air date

**Represented (sales):** Blair Television.

**Personnel:**

**Lyle Banks**, General Manager.

**Roger Ayers**, General Sales Manager.

**Tom Kietly**, Local Sales Manager.

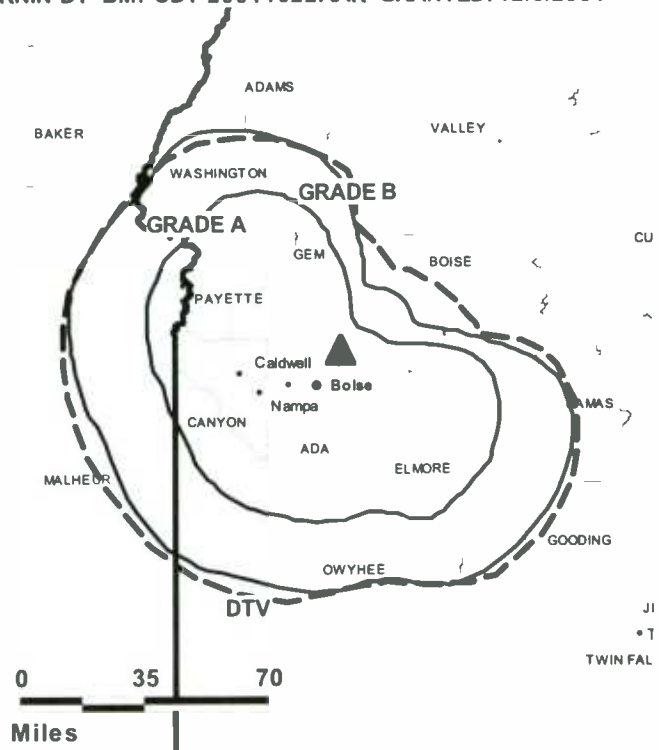
**David Smith**, Chief Engineer.

**Tauna Pacheco**, Business Manager.

**Toni Gillett**, Program Director.

**Jim Stoner**, Promotion Director.

KNIN-DT BMPCDT-20011022AAK GRANTED: 12/3/2001



© 2006 Warren Communications News

**Andy Favor**, Production Manager.

**Nicole Pulley**, Traffic Manager.

**City of License:** Caldwell. **Station DMA:** Boise, ID. **Rank:** 119.

**Nielsen Data:** Not available.

**KNIN-TV**  
**Ch. 9**

**Network Service:** UPN.

**Licensee:** Banks-Boise Inc., 1124 Merrill St., Winnetka, IL 60093.

**Studio:** 816 W. Bannock, Suite 402, Boise, ID 83702.

**Mailing Address:** Suite 402, 816 W. Bannock, Boise, ID 83702.

**Phone:** 208-331-0909. **Fax:** 208-344-0119.

**E-mail:** roger.ayers@knin.com

**Web Site:** http://www.knin.com

**Technical Facilities:** Channel No. 9 (186-192 MHz). Authorized power: 162-kw visual, aural. Antenna: 2690-ft above av. terrain, 210-ft. above ground, 7241-ft. above sea level.

Latitude	43°	45'	18"
Longitude	116°	05'	52"

**Digital Facilities:** Channel No. 10 (192-198 MHz). Power: 14-kw visual. Antenna: 2684-ft above av. terrain, 177-ft. above ground.

Latitude	43°	45'	18"
Longitude	116°	05'	52"

**FCC Digital File Number:** BMPCDT-20011022AAK. Granted: December 03, 2001.

**Note:** Latitude and longitude coordinates shown are based on the North American Datum of 1927 (NAD 27) as currently required by the Mass Media Bureau of the FCC.

**Multichannel TV Sound:** Stereo only.

**Ownership:** Banks Broadcasting Inc. (Group Owner).

**Began Operation:** December 28, 1992. Sale to present owner by Bill Schuyler approved by FCC March 19, 2001.

**Represented (sales):** Blair Television.

**Represented (legal):** Fletcher, Heald & Hildreth PLC.

**Represented (engineering):** Lieberman & Walisko.

**Personnel:**

**Lyle Banks**, General Manager.

**Roger Ayers**, General Sales Manager.

**Tom Kietly**, Local Sales Manager.

**David Smith**, Chief Engineer.

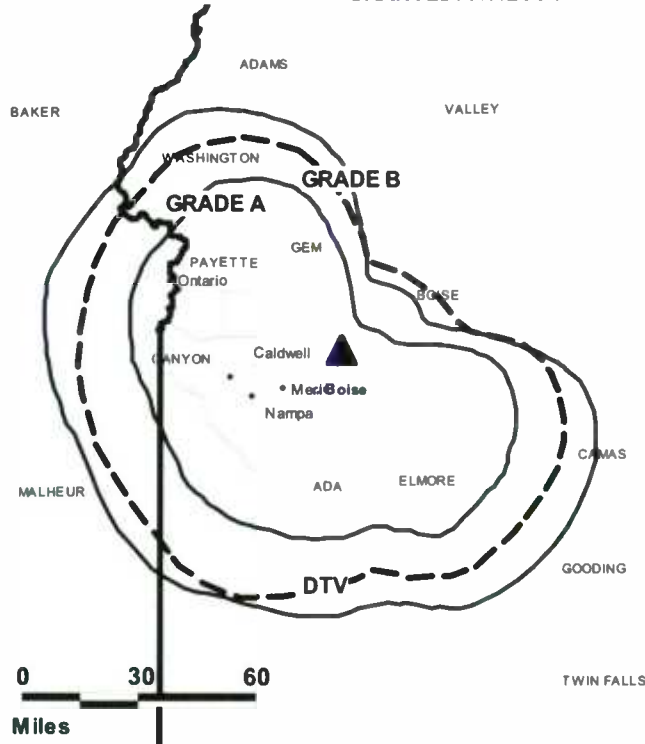
**Tauna Pacheco**, Business Manager.

**Toni Gillett**, Program Director.

**Jim Stoner**, Promotion Director.

**Andy Favor**, Production Manager.

**KNIN-TV BPCT-20031107ABP GRANTED: 7/7/2004**



**Nicole Pulley**, Traffic Manager.

**Highest 30 Sec. Rate:** \$600.

**City of License:** Caldwell. **Station DMA:** Boise, ID. **Rank:** 119.

Circulation © 2005 Nielsen. Coverage based on Nielsen study.

GrandTotal	Cable TV Households	Non-cable TV Households	Total TV Households
Estimated Station Totals *	83,050	130,110	213,160
Average Weekly Circulation (2005)	25,873	51,688	77,561
Average Daily Circulation (2005)			28,030
Station DMA Total	Cable TV Households	Non-cable TV Households	Total TV Households
Estimated Station Totals *	83,050	130,110	213,160
Average Weekly Circulation (2005)	25,873	51,688	77,561
Average Daily Circulation (2005)			28,030

\*Estimated station totals are sums of the Nielsen TV and Cable TV household estimates for each county in which the station registers viewing of more than 5% as per the Nielsen Survey Methods.

**KIDK**  
**Ch. 3**

**Network Service:** UPN, CBS.

**Licensee:** Fisher Broadcasting-Southeast Idaho TV LLC, 600 University St., Suite 1525, Seattle, WA 98101.

**Studios:** 1255 E. 17th St., Idaho Falls, ID 83401; 150 S. Main, Pocatello, ID 83204.

**Mailing Address:** Box 2008, Idaho Falls, ID 83403.

**Phone:** 208-522-5100. **Fax:** 208-522-5103.

**E-mail:** newsroom@kidk.com

**Web Site:** http://www.kidk.com

**Technical Facilities:** Channel No. 3 (60-66 MHz). Authorized power: 100-kw visual, 14.4-kw aural. Antenna: 1600-ft above av. terrain, 201-ft. above ground, 6791-ft. above sea level.

Latitude 43° 29' 51"  
Longitude 112° 39' 50"

**Transmitter:** Little Butte Mountain, 8.5-mi. NE of Atomic City, ID.

**Digital Facilities:** Channel No. 36 (602-608 MHz). Power: 200-kw visual, aural. Antenna: 1499-ft above av. terrain, 102-ft. above ground, 6673-ft. above sea level.

Latitude 43° 29' 51"  
Longitude 112° 39' 50"

**FCC Digital File Number:** BPCDT-19991026AAW. (pending).

**Note:** Latitude and longitude coordinates shown are based on the North American Datum of 1927 (NAD 27) as currently required by the Mass Media Bureau of the FCC.

**Satellite Earth Stations:** Transmitter Larcán; Scientific-Atlanta, 4.6-meter; Scientific-Atlanta, 7-meter; Scientific-Atlanta receivers.

**News Service:** AP.

**Ownership:** Fisher Broadcasting Inc. (Group Owner).

**Began Operation:** December 20, 1953. Sale to John Price by Lucille J. Ricks, et al., approved by FCC October 2, 1984. Sale to Retlaw Enterprises Inc. approved by FCC December 3, 1987. Sale to present owner from Retlaw Enterprises Inc. approved by FCC April 16, 1999 (Television Digest, Vol. 38:47).

**Represented (sales):** Continental Television Sales.

**Represented (legal):** Shaw Pittman.

**Represented (engineering):** Hammett & Edison Inc.

**Personnel:**

**Jeffrey R. Anderson**, General Manager.

**Gina Berger**, Station & Local Sales Manager.

**Kim Southwick**, Operations Manager.

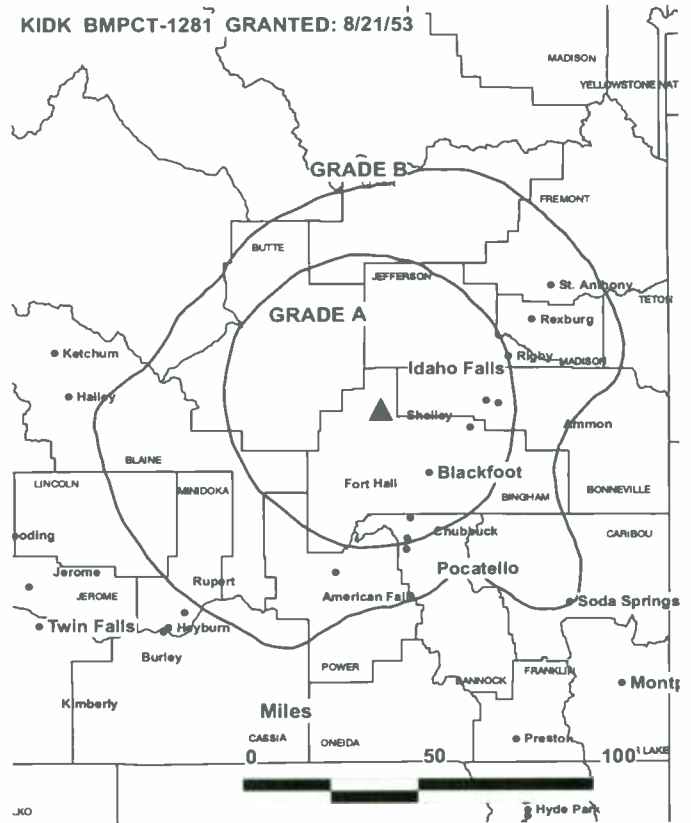
**Terry Miller**, News Director.

**Gary Smith**, Chief Engineer.

**Leslee Hammer**, Business Manager.

**Kerri Huyck**, Programming.

**Shilo Rodehouse**, Promotions Director & Production Manager.



© 2006 Warren Communications News

**Angela Smith**, Traffic Manager & National Sales Assistant.

**Steve Cannon**, Community Affairs.

**Highest 30 Sec. Rate:** \$1800.

**City of License:** Idaho Falls. **Station DMA:** Idaho Falls-Pocatello, ID. Rank: 163.

Circulation © 2005 Nielsen. Coverage based on Nielsen study.

GrandTotal	Cable TV Households	Non-cable TV Households	Total TV Households
Estimated Station Totals *	53,590	61,340	114,930
Average Weekly Circulation (2005)	33,416	31,350	64,766
Average Daily Circulation (2005)			30,785
Station DMA Total	Cable TV Households	Non-cable TV Households	Total TV Households
Estimated Station Totals *	46,270	56,850	103,120
Average Weekly Circulation (2005)	32,513	30,968	63,481
Average Daily Circulation (2005)			30,391
Other DMA Total	Cable TV Households	Non-cable TV Households	Total TV Households
Estimated Station Totals *	7,320	4,490	11,810
Average Weekly Circulation (2005)	903	382	1,285
Average Daily Circulation (2005)			394

\*Estimated station totals are sums of the Nielsen TV and Cable TV household estimates for each county in which the station registers viewing of more than 5% as per the Nielsen Survey Methods.

**KIDK-DT  
Ch. 36**

**Network Service:** CBS.

**Grantee:** Fisher Broadcasting-Southeast Idaho TV LLC, 600 University St., Suite 1525, Seattle, WA 98101.

**Studios:** 1255 E. 17th St., Idaho Falls, ID 83401; 150 S. Main, Pocatello, ID 83204.

**Mailing Address:** Box 2008, Idaho Falls, ID 83403.

**Phone:** 208-522-5100. **Fax:** 208-522-5103.

**E-mail:** newsroom@kidk.com

**Web Site:** <http://www.kidk.com>

**Technical Facilities:** Channel No. 36 (602-608 MHz). Authorized power: 200-kw visual, aural. Antenna: 1499-ft above av. terrain, 102-ft. above ground, 6673-ft. above sea level.

Latitude	43°	29'	51"
Longitude	112°	39'	50"

**Note:** Latitude and longitude coordinates shown are based on the North American Datum of 1927 (NAD 27) as currently required by the Mass Media Bureau of the FCC.

**Ownership:** Fisher Broadcasting Inc. (Group Owner).

**Began Operation:** Station operating under Special Temporary Authority at 2.2-kw max. visual; no on-air date

**Represented (sales):** Continental Television Sales.

**Personnel:**

**Jeffrey R. Anderson**, General Manager.

**Gina Berger**, Station & Local Sales Manager.

**Kim Southwick**, Operations Manager.

**Terry Miller**, News Director.

**Gary Smith**, Chief Engineer.

**Leslee Hammer**, Business Manager.

**Kerri Huyck**, Program Director.

**Shilo Rodehouse**, Promotions Director & Production Manager.

**Angela Smith**, Traffic Manager & National Sales Assistant.

**Steve Cannon**, Community Affairs.

**City of License:** Idaho Falls. **Station DMA:** Idaho Falls-Pocatello, ID. **Rank:** 163.

**Nielsen Data:** Not available.

**KIFI-DT**  
**Ch. 9**

**Network Service:** ABC.

**Grantee:** The Post Co., 1915 N. Yellowstone Hwy., Idaho Falls, ID 83401.

**Studio:** 1915 N. Yellowstone Hwy., Idaho Falls, ID 83401.

**Mailing Address:** Box 2148, Idaho Falls, ID 83403.

**Phone:** 208-525-8888. **Fax:** 208-522-1930.

**E-mail:** dfredrickson@localnews8.com

**Web Site:** http://www.localnews8.com

**Technical Facilities:** Channel No. 9 (186-192 MHz). Authorized power: 17.9-kw visual. Antenna: 1519-ft above av. terrain, 138-ft. above ground.

Latitude	42°	30'	02"
Longitude	112°	39'	36"

**Note:** Latitude and longitude coordinates shown are based on the North American Datum of 1927 (NAD 27) as currently required by the Mass Media Bureau of the FCC.

**Ownership:** The Post Co. (Group Owner).

**Began Operation:** Station operating under Special Temporary Authority at 17.9-kw visual; no on-air date

**Personnel:**

**Rickie Orchin Brady**, General Manager.

**Monte Young**, General Sales Manager.

**Veera Gillespie**, Local Sales Manager.

**Rick Landon**, National Sales Manager.

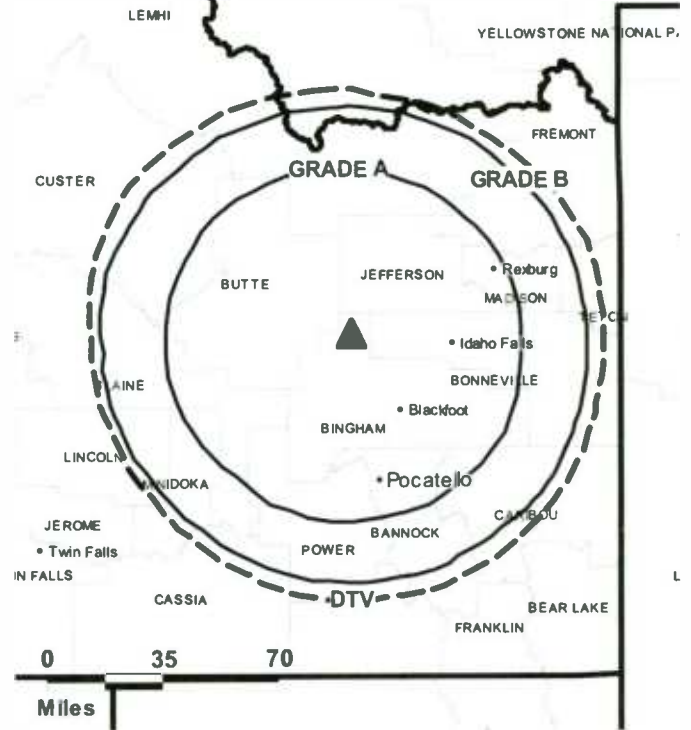
**Jim Nagy**, News Director.

**Gus Hanson**, Chief Engineer.

**Lee Shumway**, Controller.

**Kathy Walden**, Program & Production Director.

KIFI-DT BPCDT-19991019AAZ GRANTED: 3/2/2001



© 2006 Warren Communications News

**Misty Benjamit**, Promotion Coordinator.

**City of License:** Idaho Falls. **Station DMA:** Idaho Falls-Pocatello, ID. **Rank:** 163.

**Nielsen Data:** Not available.

**KIFI-TV**  
**Ch. 8**

**Network Service:** ABC.

**Licensee:** The Post Co., 1915 N. Yellowstone Hwy., Idaho Falls, ID 83401.

**Studio:** 1915 N. Yellowstone Hwy., Idaho Falls, ID 83401.

**Mailing Address:** Box 2148, Idaho Falls, ID 83403.

**Phone:** 208-525-8888. **Fax:** 208-522-1930.

**E-mail:** dfredrickson@localnews8.com

**Web Site:** http://www.localnews8.com

**Technical Facilities:** Channel No. 8 (180-186 MHz). Authorized power: 316-kw visual, 63.1-kw aural. Antenna: 1520-ft above av. terrain, 180-ft. above ground, 6851-ft. above sea level.

Latitude 42° 30' 02"  
Longitude 112° 39' 36"

**Transmitter:** Little Butte Mountain., 32-mi. W of Idaho Falls.

**Digital Facilities:** Channel No. 9 (186-192 MHz). Power: 17.9-kw visual. Antenna: 1519-ft above av. terrain, 138-ft. above ground.

Latitude 42° 30' 02"  
Longitude 112° 39' 36"

**FCC Digital File Number:** BPCDT-19991019AAK. Granted: March 02, 2001.

**Note:** Latitude and longitude coordinates shown are based on the North American Datum of 1927 (NAD 27) as currently required by the Mass Media Bureau of the FCC.

**Multichannel TV Sound:** Stereo only.

**Satellite Earth Stations:** Transmitter Harris; Andrew, 2.4-meter Ku-band; AFC, 3-meter Ku-band; Scientific-Atlanta, Microdyne, M/A-Com, Andrew receivers.

**News Services:** CNN Newsource, ABC NewsOne, AP.

**Ownership:** The Post Co. (Group Owner).

**Began Operation:** January 23, 1961. Sale to NPG of Idaho Inc. (News Press & Gazette Co.) approved by FCC June 15, 2005, but not yet consummated.

**Represented (sales):** Petry Television Inc.

**Represented (legal):** Shaw Pittman.

**Represented (engineering):** Mullaney Engineering Inc.

**Personnel:**

Rickie Orchin Brady, General Manager.

Monte Young, General Sales Manager.

Vera Gillespie, Local Sales Manager.

Rick Landon, National Sales Manager.

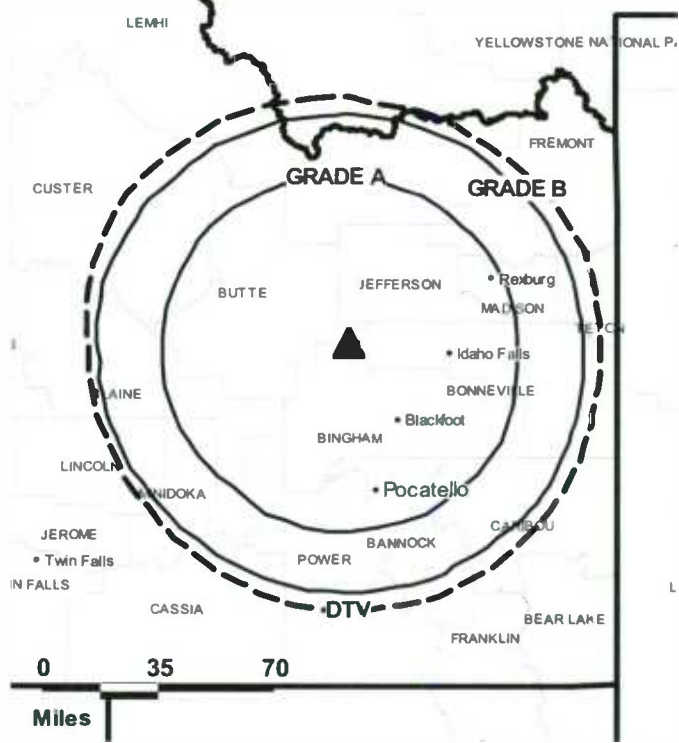
Jim Nagy, News Director.

Gus Hansen, Chief Engineer.

Lee Shumway, Comptroller.

Kathy Walden, Program & Production Director.

**KIFI-TV BMPCT-5503 GRANTED: 9/20/1960**



© 2006 Warren Communications News

Misty Benjamit, Promotion Coordinator.

**Highest 30 Sec. Rate:** \$1000.

**City of License:** Idaho Falls. **Station DMA:** Idaho Falls-Pocatello, ID. **Rank:** 163.

Circulation © 2005 Nielsen. Coverage based on Nielsen study.

GrandTotal	Cable TV Households	Non-cable TV Households	Total TV Households
Estimated Station Totals *	52,210	64,560	116,770
Average Weekly Circulation (2005)	31,382	32,019	63,401
Average Daily Circulation (2005)			31,347
Station DMA Total	Cable TV Households	Non-cable TV Households	Total TV Households
Estimated Station Totals *	46,270	56,850	103,120
Average Weekly Circulation (2005)	30,171	29,802	59,973
Average Daily Circulation (2005)			29,802
Other DMA Total	Cable TV Households	Non-cable TV Households	Total TV Households
Estimated Station Totals *	5,940	7,710	13,650
Average Weekly Circulation (2005)	1,211	2,217	3,428
Average Daily Circulation (2005)			1,545

\*Estimated station totals are sums of the Nielsen TV and Cable TV household estimates for each county in which the station registers viewing of more than 5% as per the Nielsen Survey Methods.



**KLEW-DT**  
**Ch. 32**

**Network Service:** CBS.

**Grantee:** Fisher Broadcasting-Washington TV LLC, 100 4th Ave. N, Suite 440, Seattle, WA 98109.

**Studio:** 2626 17th St., Lewiston, ID 83501.

**Mailing Address:** Box 615, Lewiston, ID 83501.

**Phone:** 208-746-2636. **Fax:** 208-746-4819.

**E-mail:** info@klewstv.com

**Web Site:** http://www.klewstv.com

**Technical Facilities:** Channel No. 32 (578-584 MHz). Authorized power: 200-kw max. visual. Antenna: 1184-ft above av. terrain, 226-ft. above ground.

Latitude	46°	27'	27"
Longitude	117°	05'	56"

**Note:** Latitude and longitude coordinates shown are based on the North American Datum of 1927 (NAD 27) as currently required by the Mass Media Bureau of the FCC.

**Ownership:** Fisher Broadcasting Inc. (Group Owner).

**Began Operation:** March 29, 2002. Standard Definition. Station operating under Special Temporary Authority at 5-kw max. visual.

**Represented (engineering):** Hammett & Edison Inc.

**Represented (legal):** Shaw Pittman.

**Represented (sales):** Continental Television Sales.

**Personnel:**

**Ken Messer**, General Manager.

**Fred I. Fickenwirth**, Station Manager & General Sales Manager.

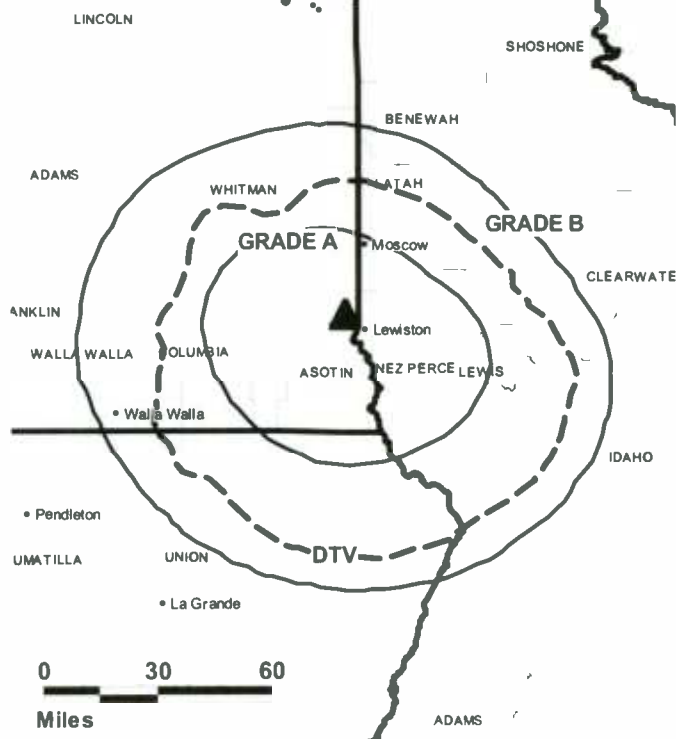
**Lori Krause**, Traffic Manager.

**Margo Aragon**, Public Affairs.

**Greg Meyer**, News Director & Production Manager.

**Marlin Jackson**, Chief Engineer.

**KLEW-DT BPCDT-19991021ACJ GRANTED: 4/28/2000**



© 2006 Warren Communications News

**Harriet Pettie**, Business Manager.

**Stu Seibel**, Programming Director.

**Highest 30 Sec. Rate:** \$\$150.

**City of License:** Lewiston. **Station DMA:** Spokane, WA. **Rank:** 78.

**Nielsen Data:** Not available.

**KLEW-TV**  
**Ch. 3**  
**(Affiliated with KIMA-TV, Yakima)**

**Network Service:** CBS.

**Licensee:** Fisher Broadcasting-Washington TV LLC, 100 4th Ave. N, Suite 440, Seattle, WA 98019.

**Studio:** 2626 17th St., Lewiston, ID 83501.

**Mailing Address:** Box 615, Lewiston, ID 83501.

**Phone:** 208-746-2636. **Fax:** 208-746-4819.

**E-mail:** info@klewv.com

**Web Site:** http://www.klewv.com

**Technical Facilities:** Channel No. 3 (60-66 MHz). Authorized power: 56.2-kw visual, 11.2-kw aural. Antenna: 1260-ft above av. terrain, 304-ft. above ground, 3203-ft. above sea level.

Latitude 46° 27' 27"  
 Longitude 117° 05' 56"

**Transmitter:** 3-mi. NW of Clarkston, WA, 2.5-mi. SW of U.S. 195.

**Digital Facilities:** Channel No. 32 (578-584 MHz). Power: 200-kw max. visual. Antenna: 1184-ft above av. terrain, 226-ft. above ground.

Latitude 46° 27' 27"  
 Longitude 117° 05' 56"

**FCC Digital File Number:** BPCDT-19991021ACJ. Granted: April 28, 2000.

**Note:** Latitude and longitude coordinates shown are based on the North American Datum of 1927 (NAD 27) as currently required by the Mass Media Bureau of the FCC.

**Satellite Earth Stations:** Transmitter Harris; Prodelin, 3-meter C-band; General Instrument, 3-meter KC-band; Vertex, 4.6-meter C-band; Scientific-Atlanta, M/ A-Corn receivers.

**News Services:** CNN Newsource, CBS Newspath, AP.

**Ownership:** Fisher Broadcasting Inc. (Group Owner).

**Began Operation:** December 7, 1955.

**Represented (sales):** Continental Television Sales.

**Represented (legal):** Shaw Pittman.

**Represented (engineering):** Hammett & Edison Inc.

**Personnel:**

**Ken Messer,** General Manager.

**Fred I. Fickenwirth,** Station Manager & General Sales Manager.

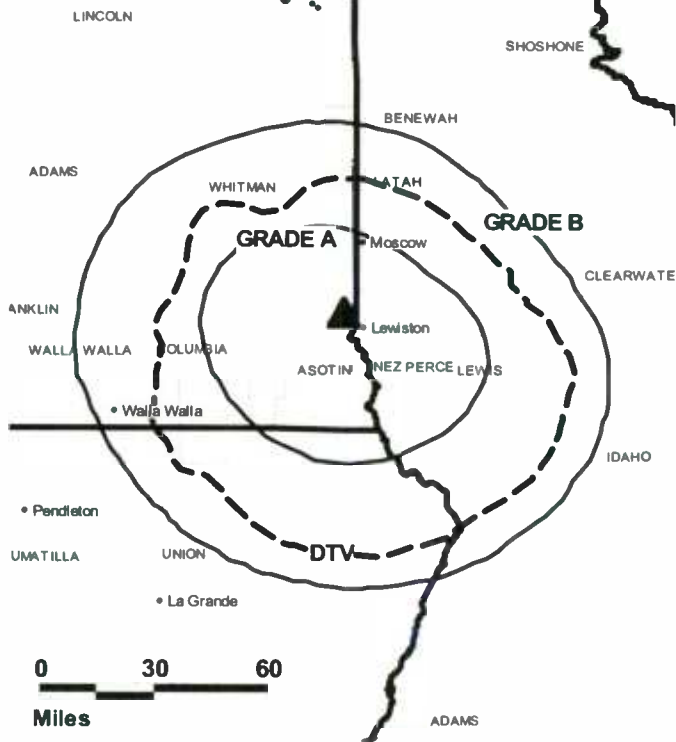
**Lori Krause,** Traffic Manager.

**Margo Aragon,** Public Affairs Director.

**Greg Meyer,** News Director & Production Manager.

**Marlin Jackson,** Chief Engineer.

**KLEW-TV BPCT-19890119KE GRANTED: 3/17/1989**



© 2006 Warren Communications News

**Harriet Pettie,** Business Manager.

**Stu Seibel,** Programming Director.

**Highest 30 Sec. Rate:** \$\$150.

**City of License:** Lewiston. **Station DMA:** Spokane, WA. **Rank:** 78.

Circulation © 2005 Nielsen. Coverage based on Nielsen study.

GrandTotal	Cable TV Households	Non-cable TV Households	Total TV Households
Estimated Station Totals *	34,930	25,150	60,080
Average Weekly Circulation (2005)	14,801	5,568	20,369
Average Daily Circulation (2005)			9,489
Other DMA Total	Cable TV Households	Non-cable TV Households	Total TV Households
Estimated Station Totals *	34,930	25,150	60,080
Average Weekly Circulation (2005)	14,801	5,568	20,369
Average Daily Circulation (2005)			9,489

\*Estimated station totals are sums of the Nielsen TV and Cable TV household estimates for each county in which the station registers viewing of more than 5% as per the Nielsen Survey Methods.

**KIVI**  
**Ch. 6**

**Network Service:** ABC.

**Licensee:** Journal Broadcast Corp., 3355 S. Valley View Blvd., Las Vegas, NV 89102-6899.

**Studio:** 1866 E. Chisholm Dr., Nampa, ID 83687.

**Mailing Address:** Box 4125, Boise, ID 83711.

**Phone:** 208-336-0500; 208-467-3301. **Fax:** 208-381-6680.

**E-mail:** madsen@journalbroadcastgroup.com

**Web Site:** http://www.6onyourside.com

**Technical Facilities:** Channel No. 6 (82-88 MHz). Authorized power: 56-kw visual. Antenna: 2811-ft above av. terrain, 291-ft. above ground, 7346-ft. above sea level.

Latitude 43° 45' 21"  
Longitude 116° 05' 54"

**Digital Facilities:** Channel No. 24 (530-536 MHz). Power: 98.7-kw max. visual. Antenna: 2815-ft above av. terrain, 307-ft. above ground.

Latitude 43° 45' 21"  
Longitude 116° 05' 54"

**Note:** Latitude and longitude coordinates shown are based on the North American Datum of 1927 (NAD 27) as currently required by the Mass Media Bureau of the FCC.

**Multichannel TV Sound:** Stereo only.

**Satellite Earth Stations:** Transmitter RCA; M/A-Com, 3-meter Ku-band; Andrew, 3.6-meter Ku-band; Andrew, 4.5-meter C-band; Microdyne, 7-meter C-band; Andrew, 7-meter C-band; Microdyne, M/A-Com, Avantek receivers.

**News Services:** WSI, AP, ABC NewsOne.

**Ownership:** Journal Communications Inc. (Group Owner).

**Began Operation:** February 1, 1974. Sale to Evening Post Publishing Co. by Futura Corp. approved by FCC August 25, 1981. Sale to present owner by Evening Post Publishing Co. approved by FCC November 15, 2001 (Television Digest, Vol. 42:1).

**Represented (sales):** Blair Television.

**Represented (legal):** Dow, Lohnes & Albertson PLLC.

**Represented (engineering):** Cohen, Dippell & Everist PC.

**Personnel:**

**Scott Eymer,** Vice President & General Manager.

**Ken Ritchie,** General Sales Manager.

**Norma Petty,** Local Sales Manager.

**Neil Smith,** National Sales Assistant.

**Andy Aparicio,** News Director.

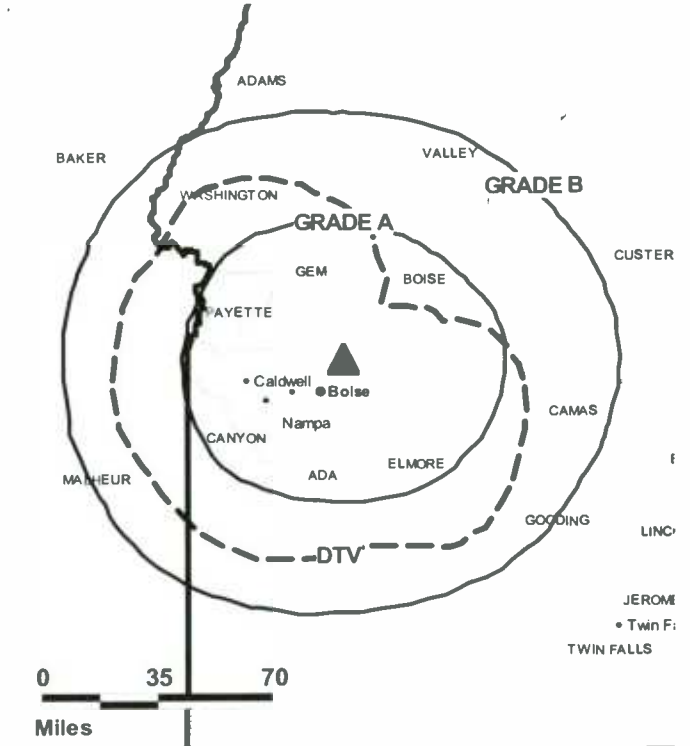
**Jerry Madsen,** Chief Engineer.

**Rob Davis,** Business Manager.

**Brian Perkins,** Program Director.

**Fran Valentine,** Promotion Manager.

**KIVI BMPCT-7448 GRANTED: 8/2/1978**



© 2006 Warren Communications News

**Kraig Spille,** Production Manager.

**Highest 30 Sec. Rate:** \$1500.

**City of License:** Nampa. **Station DMA:** Boise, ID. **Rank:** 119.

Circulation © 2005 Nielsen. Coverage based on Nielsen study.

GrandTotal	Cable TV Households	Non-cable TV Households	Total TV Households
Estimated Station Totals *	84,480	142,260	226,740
Average Weekly Circulation (2005)	52,074	79,222	131,296
Average Daily Circulation (2005)			58,813
Station DMA Total	Cable TV Households	Non-cable TV Households	Total TV Households
Estimated Station Totals *	84,480	130,110	214,590
Average Weekly Circulation (2005)	52,074	78,066	130,140
Average Daily Circulation (2005)			58,519
Other DMA Total	Cable TV Households	Non-cable TV Households	Total TV Households
Estimated Station Totals *	0	12,150	12,150
Average Weekly Circulation (2005)	0	1,156	1,156
Average Daily Circulation (2005)			294

\*Estimated station totals are sums of the Nielsen TV and Cable TV household estimates for each county in which the station registers viewing of more than 5% as per the Nielsen Survey Methods.

**KIVI-DT**  
**Ch. 24**

**Network Service:** ABC.

**Grantee:** Journal Broadcast Corp., 3355 S. Valley View Blvd., Las Vegas, NV 89102-6899.

**Studio:** 1866 E. Chisholm Dr., Nampa, ID 83687.

**Mailing Address:** Box 4125, Boise, ID 83711.

**Phone:** 208-336-0500; 208-467-3301. **Fax:** 208-381-6682.

**E-mail:** madsen@jouma.broadcastgroup.com

**Web Site:** http://www.6onyourside.com

**Technical Facilities:** Channel No. 24 (530-536 MHz). Authorized power: 98.7-kw max. visual. Antenna: 2815-ft above av. terrain, 307-ft. above ground.

Latitude	43°	45'	21"
Longitude	116°	05'	54"

**Note:** Latitude and longitude coordinates shown are based on the North American Datum of 1927 (NAD 27) as currently required by the Mass Media Bureau of the FCC.

**Ownership:** Journal Communications Inc. (Group Owner).

**Began Operation:** September 17, 2001. Standard Definition. Station operating under Special Temporary Authority at 1.88-kw max. visual.

**Represented (legal):**

**Personnel:**

**Scott Eymer**, Vice President & General Manager.

**Ken Ritchie**, General Sales Manager.

**Norma Petty**, Local Sales Manager.

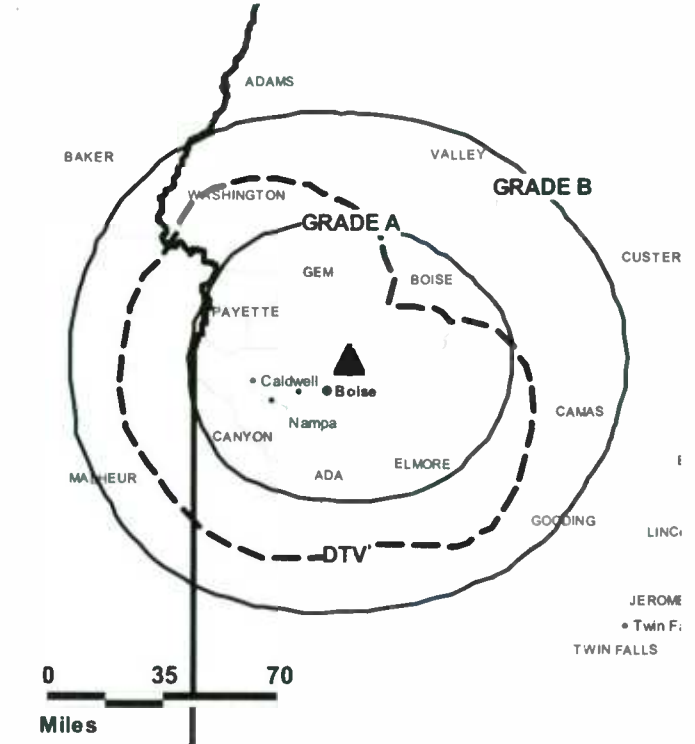
**Neil Smith**, National Sales Assistant.

**Andy Aparicio**, News Director.

**Jerry Madsen**, Chief Engineer.

**Rob Davis**, Business Manager.

KIVI-DT BMPCDT-20011217ABB GRANTED: 4/23/2002



© 2006 Warren Communications News

**Brian Perkins**, Program Director.

**Fran Valentine**, Promotion Manager.

**Kraig Spille**, Production Manager.

**City of License:** Nampa. **Station OMA:** Boise, ID. **Rank:** 119.

**Nielsen Data:** Not available.

**KTRV**  
**Ch. 12**

**Network Service:** FOX.

**Licensee:** Idaho Independent Television Inc., Box 1212, Nampa, ID 83653.

**Studio:** 1 Sixth St. N, Nampa, ID 83653.

**Mailing Address:** Box 1212, Nampa, ID 83653.

**Phone:** 208-466-1200. **Fax:** 208-467-6958.

**E-mail:** shiloh@ktrv.com

**Web Site:** http://www.ktrv.com

**Technical Facilities:** Channel No. 12 (204-210 MHz). Authorized power: 178-kw max. & 166-kw horizontal visual, & 18.2-kw horizontal aural. Antenna: 2720-ft above av. terrain, 260-ft. above ground, 7290-ft. above sea level.

Latitude 43° 45' 18"  
Longitude 116° 05' 52"

**Transmitter:** Deer Point Peak, 10.75-mi. NNE of Boise.

**Digital Facilities:** Channel No. 13 (210-216 MHz). Power: 17-kw visual, aural. Antenna: 2720-ft above av. terrain, 243-ft. above ground, 7283-ft. above sea level.

Latitude 43° 45' 18"  
Longitude 116° 05' 52"

**FCC Digital File Number:** BPCDT-19991028ADO. Granted: July 23, 2004.

**Note:** Latitude and longitude coordinates shown are based on the North American Datum of 1927 (NAD 27) as currently required by the Mass Media Bureau of the FCC.

**Multichannel TV Sound:** Stereo only.

**Satellite Earth Stations:** Transmitter RCA; RCA Americom, 3.1-meter Ku-band; DH Satellite, 4-meter; Prodelin, 4.6-meter C-band; Standard Communications receivers.

**News Service:** AP.

**Ownership:** Block Communications Inc. (Group Owner).

**Began Operation:** October 18, 1981. Sale to present owner by Peyton Broadcasting Ltd. approved by FCC April 23, 1985 (Television Digest, Vol. 25:9).

**Represented (sales):** Millennium Sales & Marketing.

**Represented (legal):** Dow, Lohnes & Albertson PLLC.

**Personnel:**

**Ricky J. Joseph,** President & General Manager.

**Jim McKenna,** Treasurer & Chief Financial Officer.

**Mary Shaner,** Promotion Manager.

**Dan Widner,** Production & Creative Services Director.

**Cathy Lyons,** Traffic Manager.

**Bruce Wetten,** General & National Sales Manager.

**Ken Hunter,** Local Sales Manager.

**Bob Jaundalderis,** News Director.



© 2006 Warren Communications News

**Kelly Cross,** News Director.

**Lance C. Hankins,** Chief Engineer.

**Shilow Holmes,** Program Manager.

**Highest 30 Sec. Rate:** \$1200.

**City of License:** Nampa. **Station DMA:** Boise, ID. **Rank:** 119.

Circulation © 2005 Nielsen. Coverage based on Nielsen study.

GrandTotal	Cable TV Households	Non-cable TV Households	Total TV Households
Estimated Station Totals *	84,480	130,110	214,590
Average Weekly Circulation (2005)	44,777	72,405	117,182
Average Daily Circulation (2005)			44,662

Station DMA Total	Cable TV Households	Non-cable TV Households	Total TV Households
Estimated Station Totals *	84,480	130,110	214,590
Average Weekly Circulation (2005)	44,777	72,405	117,182
Average Daily Circulation (2005)			44,662

\*Estimated station totals are sums of the Nielsen TV and Cable TV household estimates for each county in which the station registers viewing of more than 5% as per the Nielsen Survey Methods.

**KFXP**  
**Ch. 31**

**Network Service:** FOX.

**Licensee:** Compass Communications of Idaho Inc., 3972 Magnolia Bend Dr., Livingston, TX 77351.

**Studio:** 902 E. Sherman, Pocatello, ID 83201.

**Mailing Address:** 902 E. Sherman, Pocatello, ID 83201.

**Phone:** 208-232-6666; 208-232-3141. **Fax:** 208-232-6678.

**E-mail:** bfouch@kpvi.com

**Web Site:** http://www.kpvi.com

**Technical Facilities:** Channel No. 31 (572-578 MHz). Authorized power: 2140-kw visual. Antenna: 1467-ft above av. terrain, 512-ft. above ground, 6752-ft. above sea level.

Latitude 42° 55' 15"  
Longitude 112° 20' 44"

**Transmitter:** 5-mi. NE of Pocatello.

**Note:** Latitude and longitude coordinates shown are based on the North American Datum of 1927 (NAD 27) as currently required by the Mass Media Bureau of the FCC.

**Ownership:** Compass Communications of Idaho Inc.

**Began Operation:** July 15, 1999. Sale to present owner by Channel 31 Inc. approved by FCC July 22, 1999. Transfer of control to Channel 31 Inc. by Winstar Broadcasting Corp. approved September 4, 1998.

**Represented (sales):** Blair Television.

**Represented (legal):** Fletcher, Heald & Hildreth PLC.

**Represented (engineering):** D. L. Markley & Associates Inc.

**Personnel:**

**Bill Fouch**, General Manager.

**Patrick Anderson**, Marketing & Local Sales Manager.

**Lynn Graham**, National Sales Manager.

**Brenda Baumgartner**, News Director.

**Robin Estoponal**, Chief Engineer.

**Steve Terrell**, Master Control Supervisor.

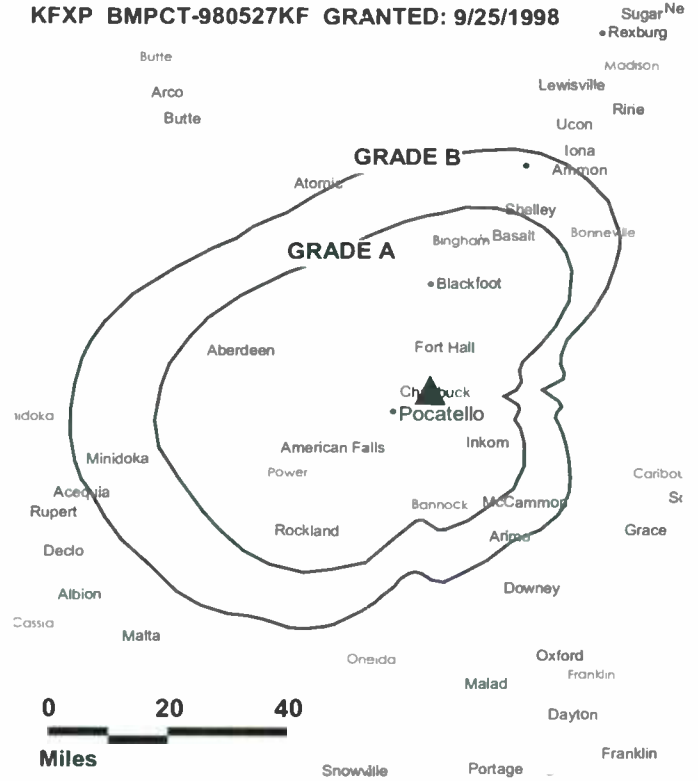
**Ralph Toddre**, Program Director.

**Rocky Hansen**, Promotion & Production Director.

**Scott Larkin**, Creative Service Director.

**Barb Monroy**, Traffic Manager.

**KFXP BMPCT-980527KF GRANTED: 9/25/1998**



**Rates:** On request.

**City of License:** Pocatello. **Station DMA:** Idaho Falls-Pocatello, ID. **Rank:** 163.

Circulation © 2005 Nielsen. Coverage based on Nielsen study.

GrandTotal	Cable TV Households	Non-cable TV Households	Total TV Households
Estimated Station Totals *	40,960	52,960	93,920
Average Weekly Circulation (2005)	15,402	14,398	29,800
Average Daily Circulation (2005)			8,946
Station DMA Total	Cable TV Households	Non-cable TV Households	Total TV Households
Estimated Station Totals *	40,960	52,960	93,920
Average Weekly Circulation (2005)	15,402	14,398	29,800
Average Daily Circulation (2005)			8,946

\*Estimated station totals are sums of the Nielsen TV and Cable TV household estimates for each county in which the station registers viewing of more than 5% as per the Nielsen Survey Methods.



**KPIF**

**Ch. 15**

**(Operates satellite KBEO, Jackson)**

**Network Service:** IND.

**Grantee:** Pocatello Channel 15 LLC, 3654 W. Jarvis Ave., Skokie, IL 60076.

**Studio:** 5023 Rainbow Lane, Chubbuck, ID 83202.

**Mailing Address:** 3654 W. Jarvis Ave., Skokie, IL 60076.

**Phone:** 847-674-0864. **Fax:** 847-674-9188.

**E-mail:** kevinbae@kmcommunications.com

**Web Site:** http://www.kpif.net

**Technical Facilities:** Channel No. 15 (476-482 MHz). Authorized power: 5000-kw max. visual, aural. Antenna: 1073-ft above av. terrain, 262-ft. above ground, 6069-ft. above sea level.

Latitude 42° 51' 50"  
Longitude 112° 31' 10"

**Transmitter:** Howard Mt. Lot 12, Power County.

**Note:** Latitude and longitude coordinates shown are based on the North American Datum of 1927 (NAD 27) as currently required by the Mass Media Bureau of the FCC.

**Ownership:** Pocatello Channel 15 LLC (Group Owner).

**Began Operation:** March 1, 2004. Transfer from Larry E. Morton & Todd P. Robinson (33.3% to 0%) to Myoung Hwa Bae (33.3% to 100%) approved by FCC December 1, 2003.

**Represented (legal):** Jeffrey L. Timmons.

**Represented (engineering):** Cohen, Dippell & Everist PC.

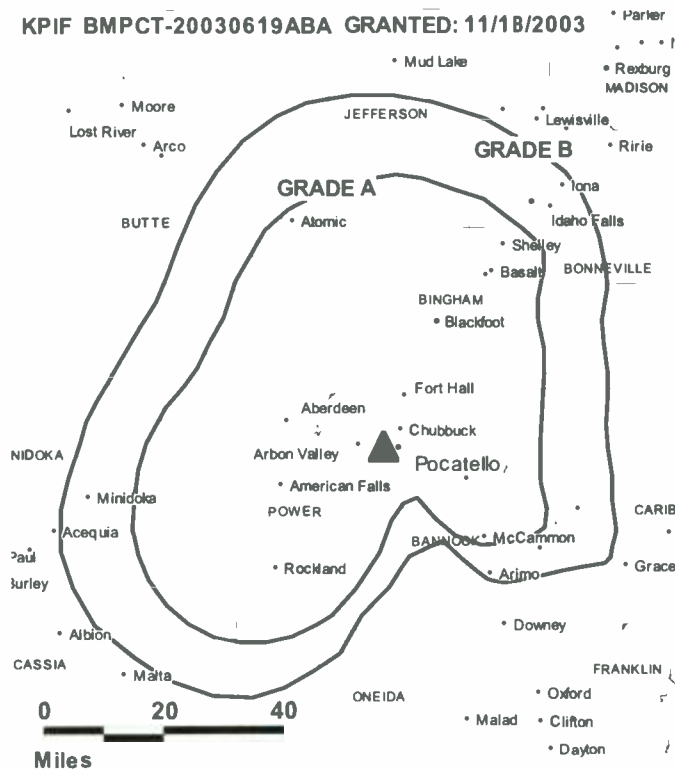
**Personnel:**

**Brian Nugent,** General Manager.

**Nick Davidson,** Chief Engineer.

**City of License:** Pocatello. **Station DMA:** Idaho Falls-Pocatello, ID. **Rank:** 163.

KPIF BMPCT-20030619ABA GRANTED: 11/18/2003



Circulation © 2005 Nielsen. Coverage based on Nielsen study.

GrandTotal	Cable TV Households	Non-cable TV Households	Total TV Households
Estimated Station Totals *	35,840	10,840	46,680
Average Weekly Circulation (2005)	2,755	867	3,622
Average Daily Circulation (2005)			778

Station DMA Total	Cable TV Households	Non-cable TV Households	Total TV Households
Estimated Station Totals *	35,840	10,840	46,680
Average Weekly Circulation (2005)	2,755	867	3,622
Average Daily Circulation (2005)			778

\*Estimated station totals are sums of the Nielsen TV and Cable TV household estimates for each county in which the station registers viewing of more than 5% as per the Nielsen Survey Methods.

**KPVI**

**Ch. 6**

**(Operates satellite KJWY, Jackson)**

**Network Service:** NBC.

**Licensee:** Oregon Trail Broadcasting Co., 1500 Foremaster Lane, Las Vegas, NV 89101.

**Studio:** 902 E. Sherman St., Pocatello, ID 83201.

**Mailing Address:** Box 667, Pocatello, ID 83204-0667.

**Phone:** 208-232-6666. **Fax:** 208-233-6678.

**E-mail:** bfouch@kpvi.com

**Web Site:** http://www.kpvi.com

**Technical Facilities:** Channel No. 6 (82-88 MHz). Authorized power: 100-kw visual, 17.4-kw aural. Antenna: 1530-ft above av. terrain, 619-ft. above ground, 6857-ft. above sea level.

Latitude 42° 55' 14.5"  
Longitude 112° 20' 44"

**Transmitter:** SE 1/4 of SW 1/4 of SE 1/2 of Section 3, T6S, R35E.

**Digital Facilities:** Channel No. 23 (524-530 MHz). Power: 505-kw max. visual. Antenna: 1484-ft above av. terrain, 531-ft. above ground.

Latitude 42° 55' 15"  
Longitude 112° 20' 44"

**FCC Digital File Number:** BPCDT-19991029AAY. Granted: December 02, 1999.

**Note:** Latitude and longitude coordinates shown are based on the North American Datum of 1927 (NAD 27) as currently required by the Mass Media Bureau of the FCC.

**Satellite Earth Stations:** Transmitter RCA; RCA, Ku-band; Andrew, 4.5-meter C-band; Andrew, 7.5-meter C-band; Avantek receivers.

**News Services:** NBC News Channel, CNN Newsource, AP.

**LMA:** Local marketing agreement with KFXP (FU), Pocatello.

**Ownership:** Sunbelt Communications Co. (Group Owner).

**Began Operation:** April 26, 1974. Sale to Ambassador Media Corp. from Futura Corp. approved by FCC October 25, 1983. Sale to present owner by Ambassador approved by FCC September 29, 1995.

**Represented (sales):** Blair Television.

**Represented (legal):** Drinker Biddle & Reath LLP.

**Represented (engineering):** D. L. Markley & Associates Inc.

**Personnel:**

**Bill Fouch,** General Manager.

**Patrick Anderson,** Marketing & Local Sales Manager.

**Lynn Graham,** National Sales Manager.

**Brenda Baumgartner,** News Director.

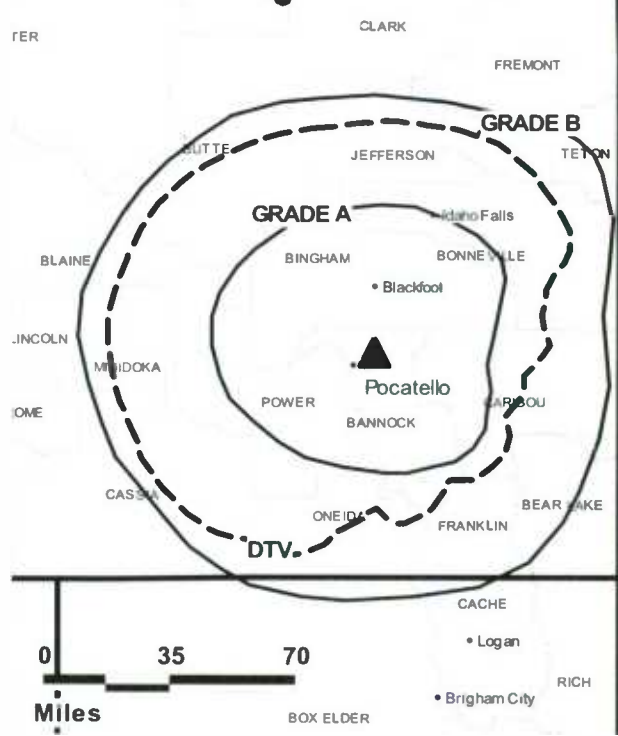
**Robin Estopinal,** Chief Engineer.

**Ralph Toddre,** Program Director.

**Rocky Hansen,** Production & Promotion Director.

**Scott Larkin,** Creative Services Director.

**KPVI BMPCT-7465 GRANTED: 8/9/1973**



**Barb Monroy,** Traffic Director.

**Brian Kay,** Master Control Supervisor.

**Dena Ruffidge,** Human Resources.

**Highest 30 Sec. Rate:** \$700.

**City of License:** Pocatello. **Station DMA:** Idaho Falls-Pocatello, ID. **Rank:** 163.

Circulation © 2005 Nielsen. Coverage based on Nielsen study.

GrandTotal	Cable TV Households	Non-cable TV Households	Total TV Households
Estimated Station Totals *	46,900	69,050	115,950
Average Weekly Circulation (2005)	30,769	34,346	65,115
Average Daily Circulation (2005)			35,008
Station DMA Total	Cable TV Households	Non-cable TV Households	Total TV Households
Estimated Station Totals *	40,960	56,850	97,810
Average Weekly Circulation (2005)	29,712	33,128	62,840
Average Daily Circulation (2005)			34,231
Other DMA Total	Cable TV Households	Non-cable TV Households	Total TV Households
Estimated Station Totals *	5,940	12,200	18,140
Average Weekly Circulation (2005)	1,057	1,218	2,275
Average Daily Circulation (2005)			777

\*Estimated station totals are sums of the Nielsen TV and Cable TV household estimates for each county in which the station registers viewing of more than 5% as per the Nielsen Survey Methods.



**KIDA**

**Ch. 5**

**Licensee:** Turner Enterprises, c/o Fletcher, Heald & Hil, 1300 N. 17th St., 11th Floor, Arlington, VA 22209.

**Mailing Address:** 1460 N. Broadway, Wichita, KS 67214.

**Phone:** 703-812-0400.

**Technical Facilities:** Channel No. 5 (76-82 MHz). Authorized power: 10.25-kw visual. Antenna: 1831-ft above av. terrain, 59-ft. above ground, 8648-ft. above sea level.

Latitude	43°	38'	36"
Longitude	114°	23'	49"

Holds CP for change to 100-kw visual, 1876-ft above av. terrain, 190-ft. above ground, 7690-ft. above sea level; lat. 43° 26' 47", long. 114° 12' 52", BPCT-20040316AKJ.

**Transmitter:** Near Triumph Mine, 4.3-mi. SE of Sun Valley.

**Note:** Latitude and longitude coordinates shown are based on the North American Datum of 1927 (NAD 27) as currently required by the Mass Media Bureau of the FCC.

**Ownership:** Turner Enterprises.

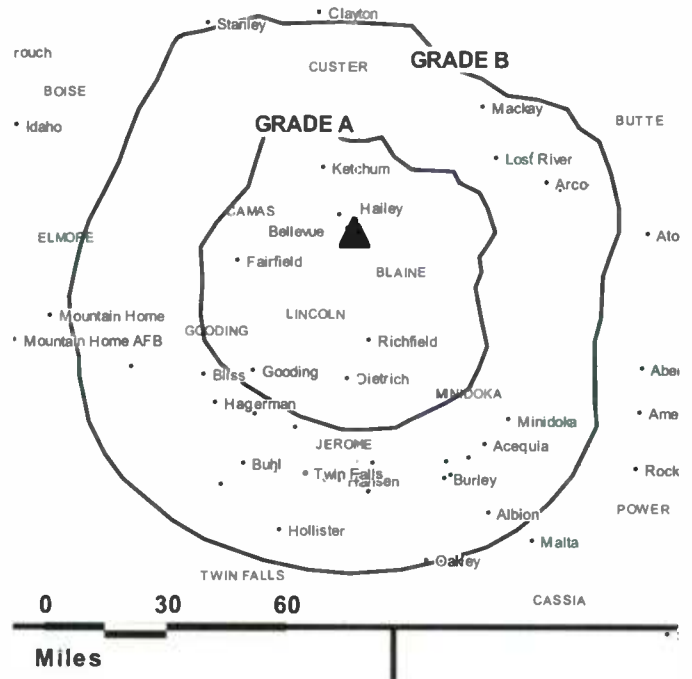
**Began Operation:** Operating under Special Temporary Authority at reduced power; no on-air date

**Represented (legal):** Donald E. Martin.

**City of License:** Sun Valley. **Station DMA:** Twin Falls, ID. **Rank:** 192.

**Nielsen Data:** Not available.

KIDA BPCT-20040316AKJ GRANTED: 8/13/2004



© 2006 Warren Communications News

**KMVT**  
**Ch. 11**

**Network Service:** CBS.

**Licensee:** Neuhoff Family LP, 11793 Lake House Court, North Palm Beach, FL 33408.

**Studio:** 1100 Blue Lakes Blvd. N, Twin Falls, ID 83301.

**Mailing Address:** 1100 Blue Lakes Blvd. N, Twin Falls, ID 83301.

**Phone:** 208-733-1100. **Fax:** 208-733-4649.

**E-mail:** webmaster@kmvt.com

**Web Site:** http://www.kmvt.com

**Technical Facilities:** Channel No. 11 (198-204 MHz). Authorized power: 316-kw visual, 3.8-kw aural. Antenna: 1060-ft above av. terrain, 668-ft. above ground, 4971-ft. above sea level.

Latitude 42° 43' 48"  
Longitude 114° 24' 52"

**Transmitter:** Flat Top Butte, 11-mi. N of city.

**Digital Facilities:** Channel No. 16 (482-488 MHz). Power: 1-kw max. visual. Antenna: 932-ft above av. terrain, 480-ft. above ground.

Latitude 42° 43' 47"  
Longitude 114° 24' 52"

**FCC Digital File Number:** BPCDT-19991012ABD. Granted: November 30, 1999.

**Note:** Latitude and longitude coordinates shown are based on the North American Datum of 1927 (NAD 27) as currently required by the Mass Media Bureau of the FCC.

**Satellite Earth Stations:** Transmitter Harris; GE, 3-meter Ku-band; Scientific-Atlanta, 4.5-meter C-band; Harris, 6.1-meter C-band; Scientific-Atlanta, 7-meter C-band; Scientific-Atlanta, M/A-Com, Harris receivers.

**News Service:** AP.

**Ownership:** Neuhoff Family LP (Group Owner).

**Began Operation:** May 30, 1955. Sale to present owner by Catamount Broadcast Group approved by FCC June 15, 2004. Sale to Catamount Broadcast Group by KMVT Broadcasting Inc. approved by FCC February 24, 1998. Sale to KMVT Broadcasting Inc. by Western Broadcasting Co. approved by FCC January 6, 1984 (Television Digest, Vol. 23:44). Sale to Western (Dale Moore) by KLIX Corp. (A. L. Glasmann family) approved by FCC December 16, 1970. Previous sale by Frank C. Carman-Grant Wrathall interests approved by FCC March 7, 1956 (Vol. 11:31; 12:10).

**Represented (sales):** Continental Television Sales.

**Represented (legal):** Schwartz, Woods & Miller.

**Personnel:**

**Wagner P. Lee,** General Manager.

**Jeff Pearce,** Chief Engineer.

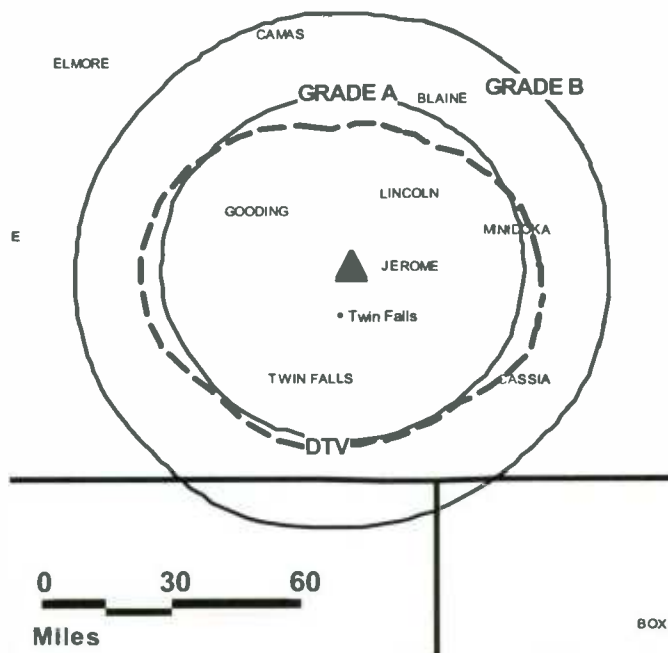
**Joe Martin,** News Director.

**Paul Johnson,** Promotion & Marketing Manager.

**Berva Dawn Nesbit,** Controller.

**KMVT BPCT-3062 GRANTED: 7/24/1962**

BUTTE



© 2006 Warren Communications News

**Dan D'Eon,** Production Manager.

**Charles Lemon,** Assignment Editor.

**Lisa Collins,** General Sales Manager.

**Highest 30 Sec. Rate:** \$475.

**City of License:** Twin Falls. **Station DMA:** Twin Falls, ID. **Rank:** 192.

Circulation © 2005 Nielsen. Coverage based on Nielsen study.

GrandTotal	Cable TV Households	Non-cable TV Households	Total TV Households
Estimated Station Totals *	25,510	31,600	57,110
Average Weekly Circulation (2005)	18,341	20,309	38,650
Average Daily Circulation (2005)			24,116

Station DMA Total	Cable TV Households	Non-cable TV Households	Total TV Households
Estimated Station Totals *	25,510	31,600	57,110
Average Weekly Circulation (2005)	18,341	20,309	38,650
Average Daily Circulation (2005)			24,116

\*Estimated station totals are sums of the Nielsen TV and Cable TV household estimates for each county in which the station registers viewing of more than 5% as per the Nielsen Survey Methods.

**KMVT-DT**  
**Ch. 16**

**Network Service:** CBS.

**Grantee:** Neuhoff Family LP, 11793 Lake House Court, North Palm Beach, FL 33408.

**Studio:** 1100 Blue Lakes Blvd. N, Twin Falls, ID 83301.

**Mailing Address:** 1100 Blue Lakes Blvd. N, Twin Falls, ID 83301.

**Phone:** 208-733-1100. **Fax:** 208-733-4649.

**E-mail:** webmaster@kmvt.com

**Web Site:** http://www.kmvt.com

**Technical Facilities:** Channel No. 16 (482-488 MHz). Authorized power: 1-kw max. visual. Antenna: 932-ft above av. terrain, 480-ft. above ground.

Latitude	42°	43'	47"
Longitude	114°	24'	52"

**Note:** Latitude and longitude coordinates shown are based on the North American Datum of 1927 (NAD 27) as currently required by the Mass Media Bureau of the FCC.

**Ownership:** Neuhoff Family LP (Group Owner).

**Began Operation:** Station operating under Special Temporary Authority at 1.82-kw max. visual; no on-air date

**Represented (legal):** Schwartz, Woods & Miller.

**Represented (sales):** Continental Television Sales.

**Personnel:**

**Wagner P. Lee**, General Manager.

**Paul Johnson**, Promotions & Marketing Manager.

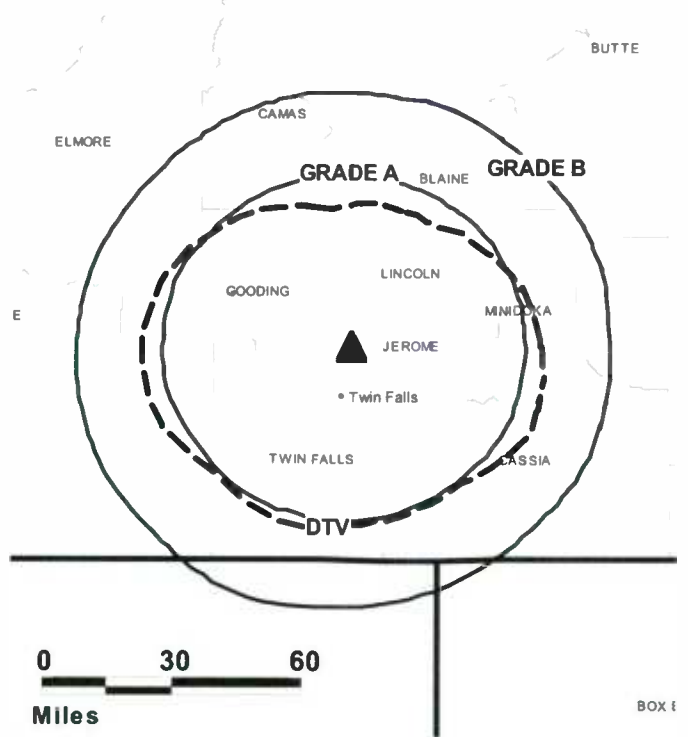
**Jeff Pierce**, Chief Engineer.

**Joe Martin**, News Director.

**Berva Dawn Nesbit**, Controller.

**Dan D'Eon**, Production Manager.

**KMVT-DT BPCDT-19991012ABD GRANTED: 11/30/1999**



© 2006 Warren Communications News

**Charles Lemon**, Assignment Editor.

**Lisa Collins**, General Sales Manager.

**City of License:** Twin Falls. **Station DMA:** Twin Falls, ID. **Rank:** 192.

**Nielsen Data:** Not available.



**KXTF**  
**Ch. 35**

**Network Service:** FOX.

**Licensee:** Falls Broadcasting Co., 1500 Foremaster Lane, Las Vegas, NV 89101.

**Studio:** 1061 Blue Lakes Blvd. N, Twin Falls, ID 83301.

**Mailing Address:** 1061 Blue Lakes Blvd. N, Twin Falls, ID 83301.

**Phone:** 208-733-1100; 208-232-6666. **Fax:** 208-733-4649.

**E-mail:** bfouch@kpvi.com

**Web Site:** http://www.kpvi.com

**Technical Facilities:** Channel No. 35 (596-602 MHz). Authorized power: 96-kw max. visual. Antenna: 537-ft above av. terrain, 95-ft. above ground, 4380-ft. above sea level.

Latitude	42°	43'	42"
Longitude	114°	24'	43"

**Transmitter:** Flat Top Butte, 5.2-mi. E of Jerome County, ID.

**Digital Facilities:** Channel No. 34 (590-596 MHz). Power: 53-kw max. visual. Antenna: 499-ft above av. terrain, 59-ft. above ground.

Latitude	42°	43'	42"
Longitude	114°	24'	43"

**FCC Digital File Number:** BPCDT-19991029AGF. Granted: November 09, 2000.

**Note:** Latitude and longitude coordinates shown are based on the North American Datum of 1927 (NAD 27) as currently required by the Mass Media Bureau of the FCC.

**LMA:** Local marketing agreement with KFXP (F), Pocatello.

**Ownership:** Sunbelt Communications Co. (Group Owner).

**Began Operation:** June 1, 1989.

**Represented (sales):** Petry Television Inc.

**Represented (legal):** Hopkins & Sutter.

**Represented (engineering):** du Treil, Lundin & Rackley Inc.

**Personnel:**

**Bill Fouch,** General Manager.

**Patrick Anderson,** Marketing & Local Sales Manager.

**Lynn Graham,** National Sales Manager.

**Brenda Baumgartner,** News Director.

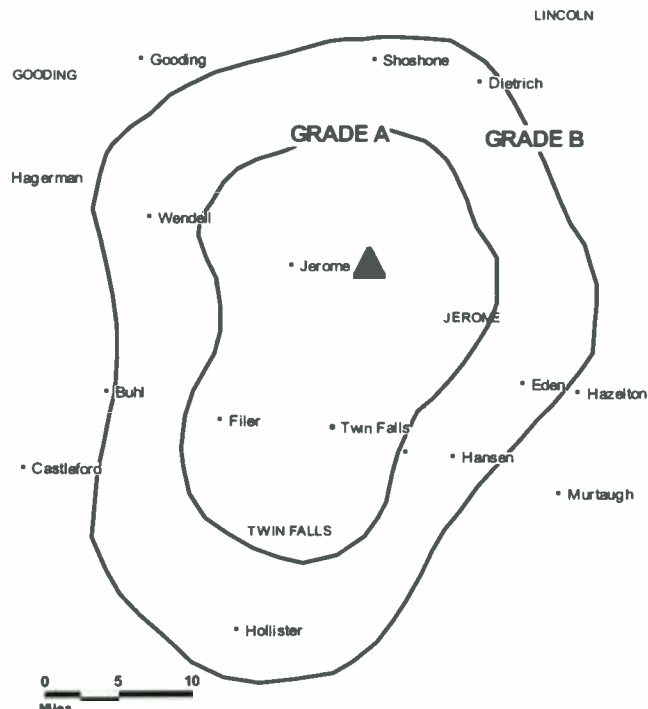
**Robin Estopinal,** Chief Engineer.

**Wally Flackett,** Master Control Supervisor.

**Ralph Toddre,** Program Director.

**Rocky Hansen,** Production & Promotion Director.

**KXTF BPCT-19870925KH GRANTED: 3/7/1988**



© 2006 Warren Communications News

**Scott Larkin,** Creative Services Director.

**Barb Monroy,** Traffic Manager.

**Rates:** On request.

**City of License:** Twin Falls. **Station DMA:** Twin Falls, ID. **Rank:** 192.

Circulation © 2005 Nielsen. Coverage based on Nielsen study.

GrandTotal	Cable TV Households	Non-cable TV Households	Total TV Households
Estimated Station Totals *	25,510	31,600	57,110
Average Weekly Circulation (2005)	9,664	8,846	18,510
Average Daily Circulation (2005)			5,838
Station DMA Total	Cable TV Households	Non-cable TV Households	Total TV Households
Estimated Station Totals *	25,510	31,600	57,110
Average Weekly Circulation (2005)	9,664	8,846	18,510
Average Daily Circulation (2005)			5,838

\*Estimated station totals are sums of the Nielsen TV and Cable TV household estimates for each county in which the station registers viewing of more than 5% as per the Nielsen Survey Methods.

**KXTF-DT  
Ch. 34**

**Network Service:** FOX

**Grantee:** Falls Broadcast'ng Co., 1500 Foremaster Lane, Las Vegas, NV 89101.

**Studio:** 1061 Blue Lakes Blvd. N., Twin Falls, ID 83301.

**Mailing Address:** 1061 Blue Lakes Blvd. N., Twin Falls, ID 83301.

**Phone:** 208-733-1100; 208-232-6666. **Fax:** 208-733-0160.

**E-mail:** bfouch@kpvi.com

**Web Site:** <http://www.kpvi.com>

**Technical Facilities:** Channel No. 34 (590-596 MHz). Authorized power: 53-kw max. visual. Antenna: 499-ft above av. terrain, 59-ft. above ground.

Latitude	42°	43'	42"
Longitude	114°	24'	43"

**Note:** Latitude and longitude coordinates shown are based on the North American Datum of 1927 (NAD 27) as currently required by the Mass Media Bureau of the FCC.

**Ownership:** Sunbelt Communications Co. (Group Owner).

**Began Operation:** Station operating under Special Temporary Authority at 21.7-kw max. visual; no on-air date

**Represented (sales):** Pety Television Inc.

**Personnel:**

**Bill Fouch**, General Manager.

**Patrick Anderson**, Marketing & Local Sales Manager.

**Lynn Graham**, National Sales Manager.

**Brenda Baumgartner**, News Director.

**Robin Estopinal**, Chief Engineer.

**Wally Flackett**, Master Control Supervisor.

**Ralph Toddre**, Program Director.

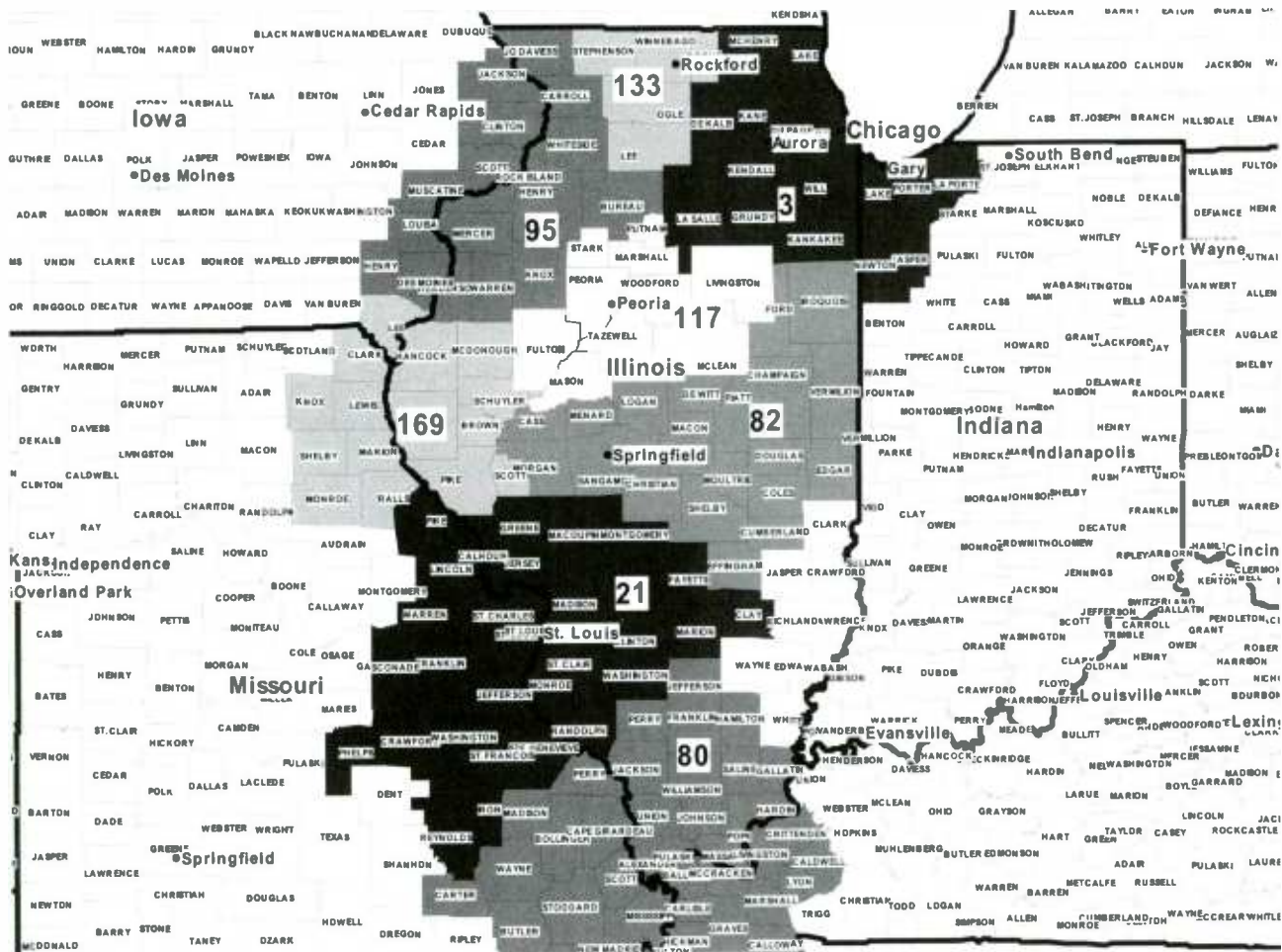
**Rocky Hansen**, Promotion & Production Director.

**Scott Larkin**, Creative Services Director.

**Barb Monroy**, Traffic Manager.

**City of License:** Twin Falls. **Station DMA:** Twin Falls, ID. **Rank:** 192.

**Nielsen Data:** Not available.



© 2006 Warren Communications News

MARKET	NIelsen DMA TV HOUSEHOLDS	RANK	MARKET AREA COMMERCIAL STATIONS
Chicago, IL	3,430,790	3	WBBM-DT (3); WBBM-TV (2); WCIU-DT (27); WCIU-TV (26); WCPX (38); WCPX-DT (43); WFLD (32); WFLD-DT (31); WGBO-DT (53); WGBO-TV (66); WGN-DT (19); WGN-TV (9); WJYS (62); WJYS-DT (36); WLS-DT (52); WLS-TV (7); WMAQ-DT (29); WMAQ-TV (5); WPWR-DT (51); WPWR-TV (50); WSNS-DT (45); WSNS-TV (44); WWTO-DT (10); WWTO-TV (35); WXFT-DT (59); WXFT-TV (60)
St. Louis, MO	1,222,380	21	KDNL-DT (31); KDNL-TV (30); KMOV (4); KMOV-DT (56); KNLC (24); KNLC-DT (14); KPLR-DT (26); KPLR-TV (11); KSDK (5); KSDK-DT (35); KTVI (2); KTVI-DT (43); WPXS (13); WRBU (46); WRBU-DT (47)
Paducah, KY-Cape Girardeau-Harrisburg, MO-Mount Vernon, IL	383,330	80	KBSI (23); KBSI-DT (22); KFVS-DT (57); KFVS-TV (12); KPOB-TV (15); WDKA (49); WDKA-DT (50); WPSD-DT (32); WPSD-TV (6); WSIL-DT (34); WSIL-TV (3); WTCT (27); WTCT-DT (17)
Champaign & Springfield-Decatur, IL	378,100	82	WAND (17); WAND-DT (18); WBUI (23); WBUI-DT (22); WCCU (27); WCCU-DT (26); WCFN (49); WCFN-DT (53); WCIA (3); WCIA-DT (48); WICD (15); WICD-DT (41); WICS (20); WICS-DT (42); WRSP-DT (44); WRSP-TV (55)
Davenport, IA-Rock Island-Moline, IL	308,380	95	KGWB-DT (41); KGWB-TV (26); KLJB-DT (49); KLJB-TV (18); KWQC-DT (56); KWQC-TV (6); WHBF-DT (58); WHBF-TV (4); WQAD-DT (38); WQAD-TV (8)
Peoria-Bloomington, IL	241,800	117	WAOE (59); WAOE-DT (39); WEEK-DT (57); WEEK-TV (25); WHOI (19); WHOI-DT (40); WMBD-DT (30); WMBD-TV (31); WYZZ-DT (28); WYZZ-TV (43)
Rockford, IL	183,090	133	WIFR (23); WIFR-DT (41); WQRF-TV (39); WREX-DT (54); WREX-TV (13); WTVO (17); WTVO-DT (16)
Quincy, IL-Hannibal, MO-Keokuk, IA	103,890	169	KHQA-DT (29); KHQA-TV (7); WGEM-DT (54); WGEM-TV (10); WTJR (16); WTJR-DT (32)

(Continued on next page)

**Illinois *Digital* Station Totals as of October 1, 2005**

	VHF	UHF	TOTAL
Commercial Television	2	32	34
Educational Television	1	10	11
	3	42	45

**Illinois Analog Station Totals as of October 1, 2005**

	VHF	UHF	TOTAL
Commercial Television	11	25	36
Educational Television	3	8	11
	14	33	47

**WXFT-DT**  
**Ch. 59**

**Network Service:** TEL.

**Licensee:** USA Station Group Partnership of Illinois, c/o, 42nd Floor, 152 W. 57th St., New York, NY 10019.

**Studio:** 541 N. Fairbanks Court, Suite 910, Chicago, IL 60611.

**Mailing Address:** 541 N. Fairbanks Court, Suite 910, Chicago, IL 60611.

**Phone:** 312-670-1000. **Fax:** 312-467-5821.

**E-mail:** bmedina@univision.net

**Web Site:** <http://www.univision.net>

**Technical Facilities:** Channel No. 59 (740-746 MHz). Authorized power: 200-kw max. visual. Antenna: 1669-ft above av. terrain, 2262-ft. above ground, 1667-ft. above sea level.

Latitude	41°	52'	44"
Longitude	87°	38'	08"

**Note:** Latitude and longitude coordinates shown are based on the North American Datum of 1927 (NAD 27) as currently required by the Mass Media Bureau of the FCC.

**Ownership:** Univision Communications Inc. (Group Owner).

**Began Operation:** September 1, 2002. Standard Definition.

**Represented (legal):** Hogan & Hartson LLP.

**Personnel:**

**Bert Medina**, General Manager.

**Andrew Wallace**, General Sales Manager.

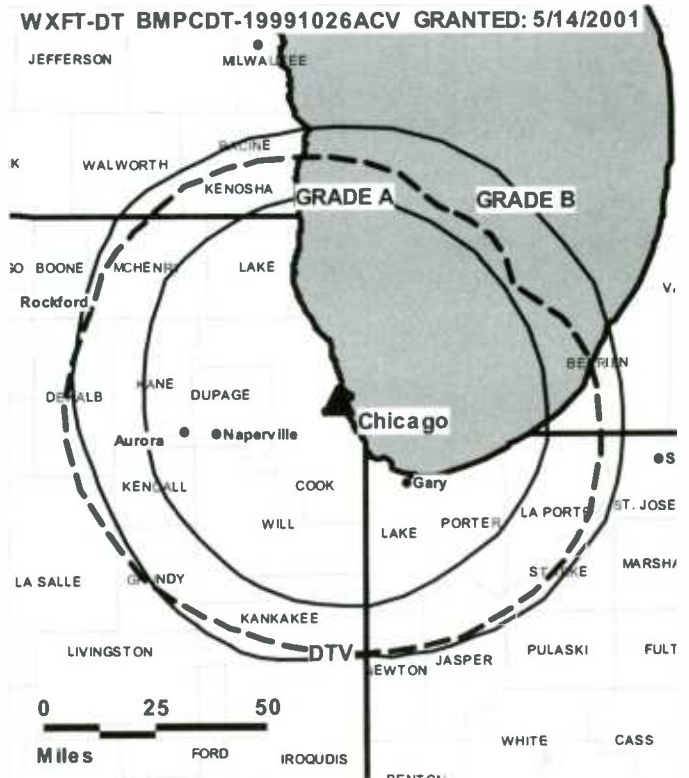
**Claudia Gonzalez**, News Director.

**Charlie Fischer**, Chief Engineer.

**Judy Bowe**, Business Manager.

**Juanita Davis**, Program Director.

**Edgar Vardez**, Creative Services Director.



© 2006 Warren Communications News

**Doug Becker**, Traffic Manager.

**Lisa Echevarraa**, Community Affairs Manager.

**City of License:** Aurora. **Station DMA:** Chicago, IL. **Rank:** 3.

**Nielsen Data:** Not available.





**WYZZ-DT**  
Ch. 28

**Network Service:** FOX.

**Grantee:** WYZZ License Inc., 10706 Beaver Dam Rd., Cockeysville, MD 21030.

**Studio:** 3131 N. University, Peoria, IL 61604.

**Mailing Address:** 3131 N. University, Peoria, IL 31604.

**Phone:** 309-688-3131; 309-686-9488 (sales). **Fax:** 309-686-8650.

**E-mail:** cbolak@wyzztv.com

**Web Site:** <http://www.wyzz43.com>

**Technical Facilities:** Channel No. 28 (554-560 MHz). Authorized power: 1000-kw max. visual. Antenna: 961-ft above av. terrain, 976-ft. above ground, 1716-ft. above sea level.

Latitude	40°	38'	45"
Longitude	89°	10'	45"

**Note:** Latitude and longitude coordinates shown are based on the North American Datum of 1927 (NAD 27) as currently required by the Mass Media Bureau of the FCC.

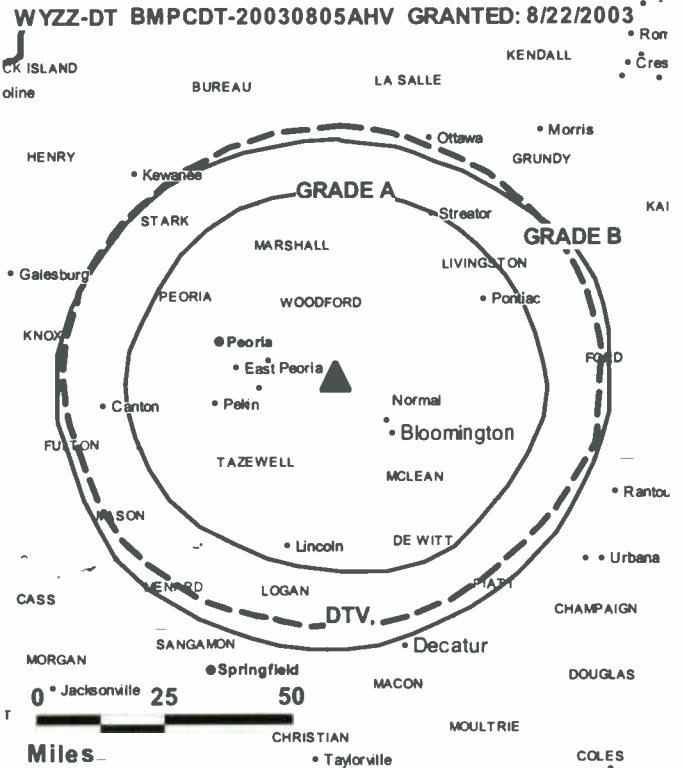
**Ownership:** Sinclair Broadcast Group Inc. (Group Owner).

**Began Operation:** Station operating under Special Temporary Authority at 3-kw max. visual; no on-air date

**Represented (sales):** Blair Television.

**Personnel:**

- Kevin Harlan, General Manager.
- Barry Allentuck, Director of Sales.
- Curt Bolak, Local Sales Manager.
- Nancy Linebaugh, National Sales Manager.
- Chris Manson, News Director.
- Herman Marvel, Chief Engineer.
- Karen Doering, Business Manager.



© 2006 Warren Communications News

**Carol French,** Program Director.

**Kirby Matthews,** Promotion Director.

**Penny Wood,** Traffic Manager.

**City of License:** Bloomington. **Station DMA:** Peoria-Bloomington, IL. **Rank:** 117.

**Nielsen Data:** Not available.

**WYZZ-TV**  
**Ch. 43**

**Network Service:** FOX.

**Licensee:** WYZZ Licensee Inc., 10706 Beaver Dam Rd., Cockeysville, MD 21030.

**Studio:** 3131 N. University, Peoria, IL 61604.

**Mailing Address:** 3131 N. University, Peoria, IL 61604.

**Phone:** 309-688-3131; 309-686-9488 (sales). **Fax:** 309-686-8650.

**E-mail:** cbolak@wyzztv.com

**Web Site:** http://www.wyzz43.com

**Technical Facilities:** Channel No. 43 (644-650 MHz). Authorized power: 1200-kw max. & 1070-kw horizontal visual, & 200-kw horizontal aural. Antenna: 1007-ft above av. terrain, 970-ft. above ground, 1747-ft. above sea level.

Latitude 40° 38' 45"  
Longitude 89° 10' 45"

Holds CP for change to 5000-kw max. visual, 965-ft above av. terrain, 977-ft. above ground, 1717-ft. above sea level; BPCT-950629KR.

**Transmitter:** 1-mi. NW of Congerville.

**Digital Facilities:** Channel No. 28 (554-560 MHz). Power: 1000-kw max. visual. Antenna: 961-ft above av. terrain, 976-ft. above ground, 1716-ft. above sea level.

Latitude 40° 38' 45"  
Longitude 89° 10' 45"

**FCC Digital File Number:** BPCDT-19991028AEQ. Granted: August 22, 2003.

**Note:** Latitude and longitude coordinates shown are based on the North American Datum of 1927 (NAD 27) as currently required by the Mass Media Bureau of the FCC.

**Satellite Earth Stations:** Transmitter Harris; United Satellite Systems, 3-meter C-band; Block, 3-meter C-band; AFC, 3-meter Ku-band; Scientific-Atlanta, RCA receivers.

**Ownership:** Sinclair Broadcast Group Inc. (Group Owner).

**Began Operation:** October 18, 1982. Sale to Bloomington ComCo Inc. approved by FCC June 14, 1985. Sale to present owner approved by FCC April 30, 1996.

**Represented (sales):** Blair Television.

**Represented (legal):** Shaw Pittman.

**Represented (engineering):** Cohen, Dippell & Everist PC.

**Personnel:**

**Barry Allentuck,** Director of Sales.

**Kevin Harlan,** General Manager.

**Curt Bolak,** Local Sales Manager.

**Nancy Linebaugh,** National Sales Manager.

**Chris Manson,** News Director.

**Herman Marvel,** Chief Engineer.

**Karen Doering,** Business Manager.

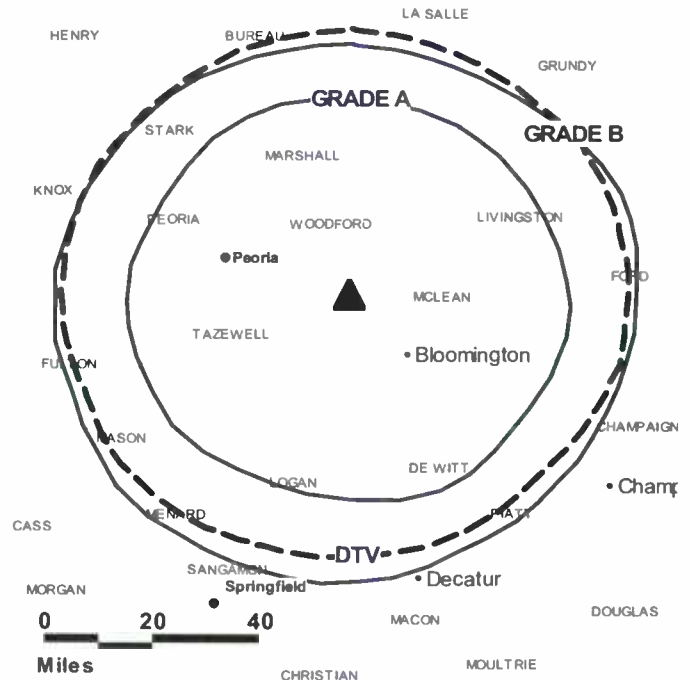
**Carol French,** Program Director.

**Kirby Matthews,** Director of Promotions.

**WYZZ-TV BPCT-19950629KR GRANTED: 3/5/1997**

< ISLAND

• Jo



© 2006 Warren Communications News

**Penny Wood,** Traffic Manager.

**Highest 30 Sec. Rate:** \$3500.

**City of License:** Bloomington. **Station DMA:** Peoria-Bloomington, IL. **Rank:** 117.

Circulation © 2005 Nielsen. Coverage based on Nielsen study.

GrandTotal	Cable TV Households	Non-cable TV Households	Total TV Households
Estimated Station Totals *	196,860	93,880	290,740
Average Weekly Circulation (2005)	86,088	30,348	116,436
Average Daily Circulation (2005)			37,426
Station DMA Total	Cable TV Households	Non-cable TV Households	Total TV Households
Estimated Station Totals *	162,990	79,030	242,020
Average Weekly Circulation (2005)	77,982	28,998	106,980
Average Daily Circulation (2005)			35,212
Other DMA Total	Cable TV Households	Non-cable TV Households	Total TV Households
Estimated Station Totals *	33,870	14,850	48,720
Average Weekly Circulation (2005)	8,106	1,350	9,456
Average Daily Circulation (2005)			2,214

\*Estimated station totals are sums of the Nielsen TV and Cable TV household estimates for each county in which the station registers viewing of more than 5% as per the Nielsen Survey Methods.

**WCIA**

**Ch. 3**

**(Operates satellite WCFN, Springfield)**

**Network Service:** CBS.

**Licensee:** Nexstar Finance Inc., 909 Lake Carolyn Pkwy., Suite 1450, Irving, TX 75039.

**Studio:** 509 S. Neil St., Champaign, IL 61820.

**Mailing Address:** Box 20, Champaign, IL 61824-0020.

**Phone:** 217-356-8333. **Fax:** 217-373-3680.

**E-mail:** dmartin@wcia.com

**Web Site:** http://www.wcia.com

**Technical Facilities:** Channel No. 3 (60-66 MHz). Authorized power: 100-kw visual, 20-kw aural. Antenna: 940-ft above av. terrain, 984-ft. above ground, 1704-ft. above sea level.

Latitude 40° 06' 23"  
Longitude 88° 26' 59"

**Transmitter:** Seymour.

**Digital Facilities:** Channel No. 48 (674-680 MHz). Power: 1000-kw max. visual. Antenna: 876-ft above av. terrain, 1577-ft. above ground.

Latitude 40° 06' 21"  
Longitude 88° 27' 00"

**FCC Digital File Number:** BPCDT-20000501ADZ. Granted: February 22, 2001.

**Note:** Latitude and longitude coordinates shown are based on the North American Datum of 1927 (NAD 27) as currently required by the Mass Media Bureau of the FCC.

**Satellite Earth Stations:** Transmitter RCA; AFC, 3.7-meter Ku-band; Scientific-Atlanta, 4.6-meter C-band; ADM, 6-meter C-band; Scientific-Atlanta, 7-meter C-band; Scientific-Atlanta, Microdyne, M/A-Com receivers.

**News Services:** UPI, AP.

**Ownership:** Nexstar Broadcasting Group Inc. (Group Owner).

**Began Operation:** November 14, 1953.

**Represented (legal):** Drinker Biddle & Reath LLP.

**Represented (sales):** Blair Television.

**Personnel:**

Russ Hamilton, Vice President & General Manager.

Don Osika, Sales Director.

Linda Voorhees, General Sales Manager.

Dick Livesay, Local Sales Manager.

David Nagel, National Sales Manager.

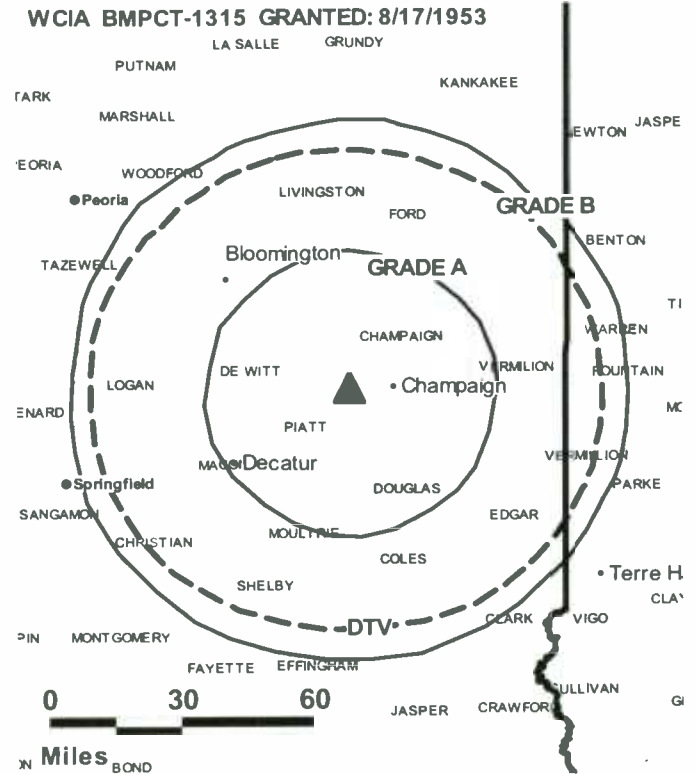
Jim Gee, News Director.

Darren Martin, Chief Engineer.

Susan Williams, Business Manager.

Peter Carlson, Promotion Director.

Ed Mathias, Production Manager.



**Sarah Smestad, Traffic Manager.**

**Rates:** On request.

**City of License:** Champaign. **Station DMA:** Champaign & Springfield-Decatur, IL.

**Rank:** 82.

Circulation © 2005 Nielsen. Coverage based on Nielsen study.

GrandTotal	Cable TV Households	Non-cable TV Households	Total TV Households
Estimated Station Totals *	326,870	173,510	500,380
Average Weekly Circulation (2005)	202,589	63,835	266,424
Average Daily Circulation (2005)			146,973
Station DMA Total	Cable TV Households	Non-cable TV Households	Total TV Households
Estimated Station Totals *	254,780	124,520	379,300
Average Weekly Circulation (2005)	186,661	58,171	244,832
Average Daily Circulation (2005)			137,310
Other DMA Total	Cable TV Households	Non-cable TV Households	Total TV Households
Estimated Station Totals *	72,090	48,990	121,080
Average Weekly Circulation (2005)	15,928	5,664	21,592
Average Daily Circulation (2005)			9,663

\*Estimated station totals are sums of the Nielsen TV and Cable TV household estimates for each county in which the station registers viewing of more than 5% as per the Nielsen Survey Methods.

**WCIA-DT**

**Ch. 48**

**Network Service:** CBS

**Grantee:** Nexstar Finance Inc., 909 Lake Carolyn Pkwy., Suite 1450, Irving, TX 75039.

**Studio:** 509 S. Neil St., Champaign, IL 61820.

**Mailing Address:** Box 20, Champaign, IL 61820.

**Phone:** 217-346-8333. **Fax:** 217-373-3680.

**E-mail:** dmartin@wcia.com

**Web Site:** http://www.wcia.com

**Technical Facilities:** Channel No. 48 (674-680 MHz). Authorized power: 1000-kw max. visual. Antenna: 876-ft above av. terrain, 1577-ft. above ground.

Latitude	40°	06'	21"
Longitude	88°	27'	00"

Requests modification of CP for change to 804-ft above av. terrain, 791-ft. above ground, 1513-ft. above sea level; BPCDT-20050701ACC.

**Note:** Latitude and longitude coordinates shown are based on the North American Datum of 1927 (NAD 27) as currently required by the Mass Media Bureau of the FCC.

**Ownership:** Nexstar Broadcasting Group Inc. (Group Owner).

**Began Operation:** April 1, 2002. Standard Definition. Station operating under Special Temporary Authority at 1.3-kw max. visual.

**Represented (legal):** Drinker Biddle & Reath LLP.

**Represented (sales):** Blair Television.

**Personnel:**

**Russ Hamilton**, Vice President & General Manager.

**Don Dsika**, Sales Director.

**Linda Voorhees**, General Sales Manager.

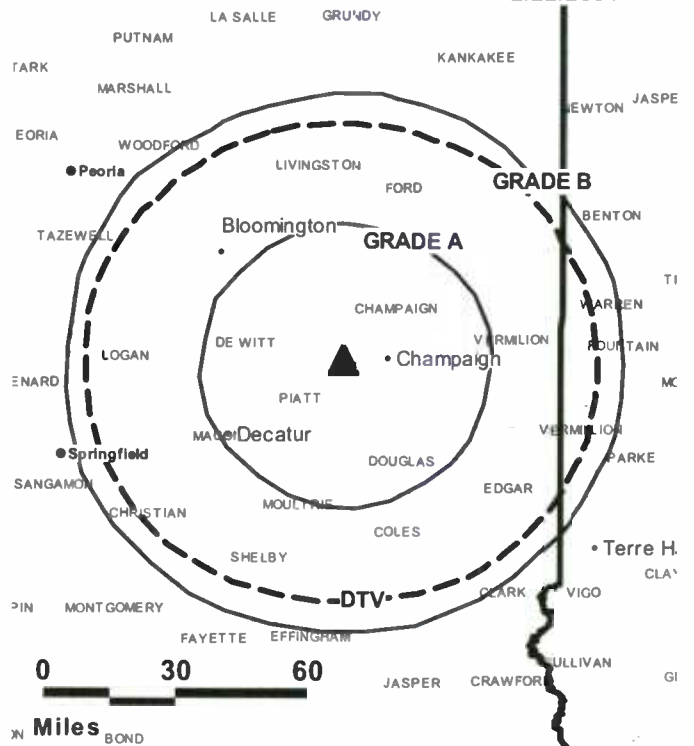
**Dick Livesay**, Local Sales Manager.

**David Nagel**, National Sales Manger.

**Jim Gee**, News Director.

**Darren Martin**, Chief Engineer.

**WCIA-DT BPCDT-20000501ADZ GRANTED: 2/22/2001**



**Susan Williams**, Business Manager.

**Peter Carlson**, Promotion Director.

**Ed Mathias**, Production Manager.

**Sarah Smestad**, Traffic Manager.

**City of License:** Champaign. **Station DMA:** Champaign & Springfield-Decatur, IL.

**Rank:** 82.

**Nielsen Data:** Not available.

**WICD**  
**Ch. 15**  
**(Satellite of WICS, Springfield)**

**Network Service:** NBC.

**Licensee:** Sinclair Communications Inc., 10706 Beaver Dam Rd., Cockeysville, MD 21030.

**Studios:** 17 E. Liberty Lane, Danville, IL 61832; 250 South Country Fair Dr., Champaign, IL 61821.

**Mailing Address:** 250 South Country Fair Dr., Champaign, IL 61821.

**Phone:** 217-351-8500. **Fax:** 217-351-6056.

**E-mail:** comments@wicd15.com

**Web Site:** http://www.wicd15.com

**Technical Facilities:** Channel No. 15 (476-482 MHz). Authorized power: 555-kw max. visual. Antenna: 1316-ft above av. terrain, 1309-ft. above ground, 1972-ft. above sea level.

Latitude	40°	04'	10"
Longitude	87°	54'	45"

**Transmitter:** 3.75-mi. N, 2.15-mi. W of Homer.

**Digital Facilities:** Channel No. 41 (632-638 MHz). Power: 950-kw max. visual, aural. Antenna: 1230-ft above av. terrain, 1240-ft. above ground, 1901-ft. above sea level.

Latitude	40°	04'	11"
Longitude	87°	54'	45"

**FCC Digital File Number:** BPCDT-19991023AHL. Granted: February 14, 2005.

**Note:** Latitude and longitude coordinates shown are based on the North American Datum of 1927 (NAD 27) as currently required by the Mass Media Bureau of the FCC.

**Multichannel TV Sound:** Stereo only.

**Satellite Earth Stations:** Transmitter RCA; Harris, 3-meter Ku-band; United Satellite Systems, 5-meter KC-band; Harris, 6-meter Ku-band; United Satellite Systems receivers.

**News Service:** AP.

**Ownership:** Sinclair Broadcast Group Inc. (Group Owner).

**Began Operation:** April 23, 1959. Changed to Ch. 15 from Ch. 33 and increased power July 25, 1967. Sale to Guy Gannett Publishing Co. by Plains Television Partnership approved by FCC August 4, 1994 (Television Digest, Vol. 34:34). Sale to present owner from Guy Gannett Communications approved by FCC April 5, 1999. (Vol. 38:36, 37). Sale to Smith Acquisition Corp. dismissed by FCC March 22, 2000 (Vol. 40:12).

**Represented (sales):** Millennium Sales & Marketing.

**Represented (engineering):** Denny & Associates PC.

**Personnel:**

**Gary Hackler,** General Manager.

**Al Francis,** Operations Manager.

**Johnny Faith,** General Sales Manager.

**Alan Edwards,** Local Sales Manager.

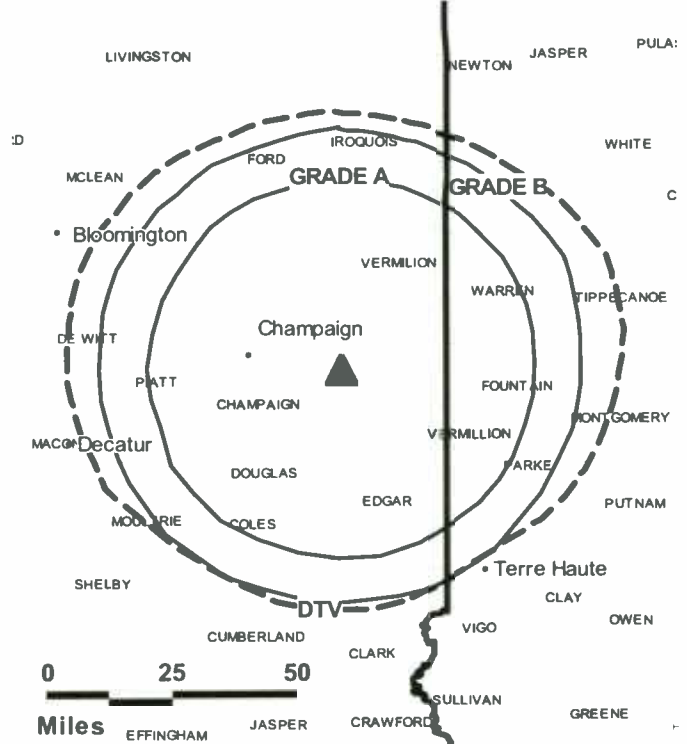
**Cindy Larson,** National Sales Manager.

**Ray Wilck,** News Director.

**Jim Wnek,** Chief Engineer.

**Jeff Schindwein,** Business Manager.

**WICD BPCT-820604KF GRANTED: 6/30/1982**



© 2006 Warren Communications News

**Alaina Marx,** Program & Personnel Manager.

**Holly Jones,** Promotion & Production Manager.

**Debbie Adams,** Traffic Manager.

**Highest 30 Sec. Rate:** \$2500.

**City of License:** Champaign. **Station DMA:** Champaign & Springfield-Decatur, IL.

**Rank:** 82.

Circulation © 2005 Nielsen. Coverage based on Nielsen study.

GrandTotal	Cable TV Households	Non-cable TV Households	Total TV Households
Estimated Station Totals *	124,100	82,360	206,460
Average Weekly Circulation (2005)	65,859	27,145	93,004
Average Daily Circulation (2005)			41,045
Station DMA Total	Cable TV Households	Non-cable TV Households	Total TV Households
Estimated Station Totals *	119,860	68,360	188,220
Average Weekly Circulation (2005)	65,547	24,836	90,383
Average Daily Circulation (2005)			39,713
Other DMA Total	Cable TV Households	Non-cable TV Households	Total TV Households
Estimated Station Totals *	4,240	14,000	18,240
Average Weekly Circulation (2005)	312	2,309	2,621
Average Daily Circulation (2005)			1,332

\*Estimated station totals are sums of the Nielsen TV and Cable TV household estimates for each county in which the station registers viewing of more than 5% as per the Nielsen Survey Methods.

**WICD-DT**  
**Ch. 41**

**Network Service:** NBC.

**Grantee:** WICD License LLC, 10706 Beaver Dam Rd., Cockeysville, MD 21030.

**Studio:** 250 S. County Fair Dr., Champaign, IL 61821.

**Mailing Address:** 250 S. County Fair Dr., Champaign, IL 61821.

**Phone:** 217-351-8500. **Fax:** 217-351-6056.

**E-mail:** comments@wicd15.com

**Web Site:** http://www.wicd15.com

**Technical Facilities:** Channel No. 41 (632-638 MHz). Authorized power: 950-kw max. visual, aural. Antenna: 1230-ft above av. terrain, 1240-ft. above ground, 1901-ft. above sea level.

Latitude	40°	04'	11"
Longitude	87°	54'	45"

**Note:** Latitude and longitude coordinates shown are based on the North American Datum of 1927 (NAD 27) as currently required by the Mass Media Bureau of the FCC.

**Ownership:** Sinclair Broadcast Group Inc. (Group Owner).

**Began Operation:** Station operating under Special Temporary Authority at 2-kw max. visual; no on-air date

**Represented (sales):** Millennium Sales & Marketing.

**Personnel:**

**Gary Hackler**, General Manager.

**Al Francis**, Operations Manager.

**Johnny Faith**, General Sales Manager.

**Alan Edwards**, Local Sales Manager.

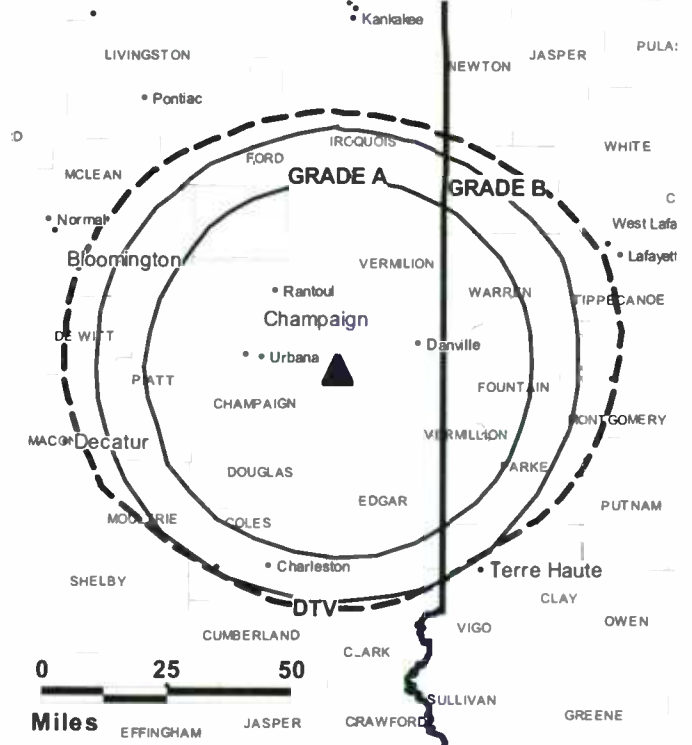
**Cindy Larson**, National Sales Manager.

**Ray Wilck**, News Director.

**Jim Wnek**, Chief Engineer.

**Jeff Schlindwein**, Business Manager.

**WICD-DT BMPCDT-20041215AAN GRANTED: 2/14/2005**



© 2006 Warren Communications News

**Alaina Marx**, Program & Personnel Director.

**Holly Jones**, Promotion & Production Manager.

**Debbie Adams**, Traffic Manager.

**City of License:** Champaign. **Station DMA:** Champaign & Springfield-Decatur, IL.

**Rank:** 82.

**Nielsen Data:** Not available.



**WBBM-DT**  
**Ch. 3**

**Network Service:** CBS.

**Licensee:** CBS Broadcasting Inc., 2000 K St. NW, Suite 725, Washington, DC 20006.

**Studio:** 630 N. McClurg Court, Chicago, IL 60611.

**Mailing Address:** 630 N. McClurg Court, Chicago, IL 60611.

**Phone:** 312-202-2222. **Fax:** 312-202-3878.

**E-mail:** jahem@cbs.com

**Web Site:** <http://www.cbs2chicago.com>

**Technical Facilities:** Channel No. 3 (60-66 MHz). Authorized power: 4.4-kw visual, aural. Antenna: 1468-ft above av. terrain, 1469-ft. above ground, 2062-ft. above sea level.

Latitude	41°	53'	56"
Longitude	87°	37'	23"

**Note:** Latitude and longitude coordinates shown are based on the North American Datum of 1927 (NAD 27) as currently required by the Mass Media Bureau of the FCC.

**Ownership:** Viacom Inc. (Group Owner).

**Began Operation:** December 26, 2001. High Definition.

**Personnel:**

**Joseph Ahern**, Vice President & General Manager.

**Fran Preston**, Vice President, Station & Program Manager.

**Jim Sullivan**, Vice President & Director of Sales.

**Carol Fowler**, Vice President & News Director.

**Eric Bluman**, General Sales Manager.

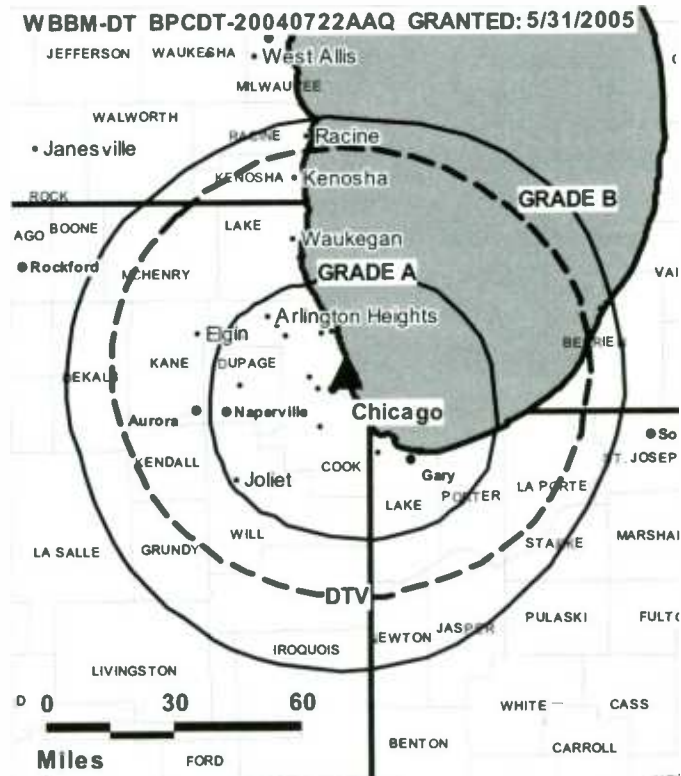
**Al Connor**, Local Sales Manager.

**Dennis De Paola**, Local Sales Manager.

**Tom Schneke**, Technical Operations Director.

**Justin Draper**, Controller.

**Amanda Holder**, Sales Marketing Manager.



© 2006 Warren Communications News

**Steve Wisinski**, Promotion Manager.

**Chris Burnham**, Research Director.

**Joe Kopesky**, Traffic Manager.

**Elizabeth Shapiro-Abrams**, Communications & Community Relations Director.

**City of License:** Chicago. **Station DMA:** Chicago, IL. **Rank:** 3.

**Nielsen Data:** Not available.

**WBBM-TV**  
**Ch. 2**

**Network Service:** CBS.

**Licensee:** CBS Broadcasting Inc., 2000 K St. NW, Suite 725, Washington, DC 20006.

**Studio:** 630 N. McClurg Court, Chicago, IL 60611.

**Mailing Address:** 630 N. McClurg Court, Chicago, IL 60611.

**Phone:** 312-202-2222. **Fax:** 312-202-3878.

**E-mail:** jahem@cbs.com

**Web Site:** http://www.cbs2chicago.com

**Technical Facilities:** Channel No. 2 (54-60 MHz). Authorized power: 26.4-kw visual. Antenna: 1493-ft above av. terrain, 1489-ft. above ground, 2086-ft. above sea level.

Latitude 41° 53' 55.5"  
Longitude 87° 37' 23"

**Transmitter:** John Hancock Bldg., 875 N. Michigan Ave.

**Digital Facilities:** Channel No. 3 (60-66 MHz). Power: 4.4-kw visual, aural. Antenna: 1468-ft above av. terrain, 1469-ft. above ground, 2062-ft. above sea level.

Latitude 41° 53' 56"  
Longitude 87° 37' 23"

**Note:** Latitude and longitude coordinates shown are based on the North American Datum of 1927 (NAD 27) as currently required by the Mass Media Bureau of the FCC.

**AM Affiliate:** WBBM, 50-kw, 780 kHz.

**FM Affiliate:** WBBM-FM, 10.5-kw, 96.3 MHz (No. 242), 560-ft.

**News Services:** UPI, City News, AP.

**Ownership:** Viacom Inc. (Group Owner).

**Began Operation:** August 1, 1940.

**Represented (sales):** CBS Television Stations National Sales.

**Personnel:**

Joseph Ahern, Vice President & General Manager.

Fran Preston, Vice President, Station & Program Manager.

Jim Sullivan, Vice President & Director of Sales.

Carol Fowler, Vice President & News Director.

Eric Bluman, General Sales Manager.

Dennis De Paola, Local Sales Manager.

Al Connor, Local Sales Manager.

Tom Schneke, Technical Operations Director.

Justin Draper, Controller.

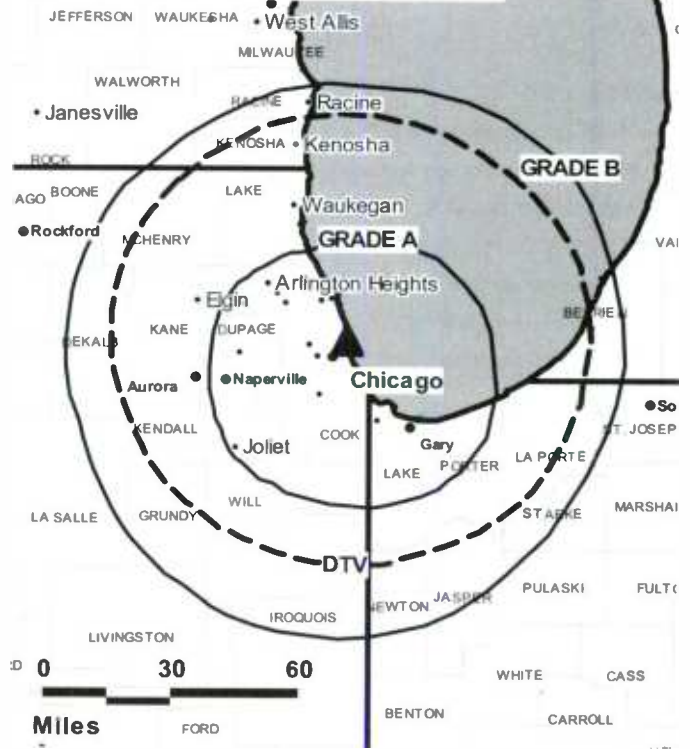
Amanda Holder, Sales Marketing Manager.

Stephen Wisinski, Promotion Manager.

Chris Burnham, Research Director.

Joe Kopesky, Traffic Manager.

**WBBM-TV BPCT-4209 GRANTED: 5/6/1969**



© 2006 Warren Communications News

Elizabeth Shapiro-Abrams, Communications & Community Relations Director.

**Rates:** On request.

**City of License:** Chicago. **Station DMA:** Chicago, IL. **Rank:** 3.

Circulation © 2005 Nielsen. Coverage based on Nielsen study.

GrandTotal	Cable TV Households	Non-cable TV Households	Total TV Households
Estimated Station Totals *	2,558,550	1,155,240	3,713,790
Average Weekly Circulation (2005)	1,587,706	637,488	2,225,194
Average Daily Circulation (2005)			931,255
Station DMA Total	Cable TV Households	Non-cable TV Households	Total TV Households
Estimated Station Totals *	2,372,710	1,012,470	3,385,180
Average Weekly Circulation (2005)	1,555,313	624,114	2,179,427
Average Daily Circulation (2005)			918,163
Other DMA Total	Cable TV Households	Non-cable TV Households	Total TV Households
Estimated Station Totals *	185,840	142,770	328,610
Average Weekly Circulation (2005)	32,393	13,374	45,767
Average Daily Circulation (2005)			13,092

\*Estimated station totals are sums of the Nielsen TV and Cable TV household estimates for each county in which the station registers viewing of more than 5% as per the Nielsen Survey Methods.

**WCIU-DT**  
**Ch. 27**

**Network Service:** IND.

**Grantee:** WCIU-TV Limited Partnership, 26 N. Halsted St., Chicago, IL 60661-2108.

**Studio:** 26 N. Halsted St., Chicago, IL 60661.

**Mailing Address:** 26 N. Halsted St., Chicago, IL 60661-2108.

**Phone:** 312-705-2600. **Fax:** 312-705-2656.

**E-mail:** fweintraub@wciu.com

**Web Site:** http://www.wciu.com

**Technical Facilities:** Channel No. 27 (548-554 MHz). Authorized power: 160-kw max. visual, aural. Antenna: 1673-ft above av. terrain, 1667-ft. above ground, 2262-ft. above sea level.

Latitude	41°	52'	44"
Longitude	87°	38'	10"

**Note:** Latitude and longitude coordinates shown are based on the North American Datum of 1927 (NAD 27) as currently required by the Mass Media Bureau of the FCC.

**Ownership:** Weigel Broadcasting Co. (Group Owner).

**Began Operation:** January 9, 2003. Standard Definition. Station operating under Special Temporary Authority at 15.1-kw max. visual.

**Represented (legal):** Cohn and Marks LLP.

**Personnel:**

**Norman Shapiro**, President.

**Neil Sabin**, Vice President & General Manager.

**Fred Weintraub**, Station Manager & News Director.

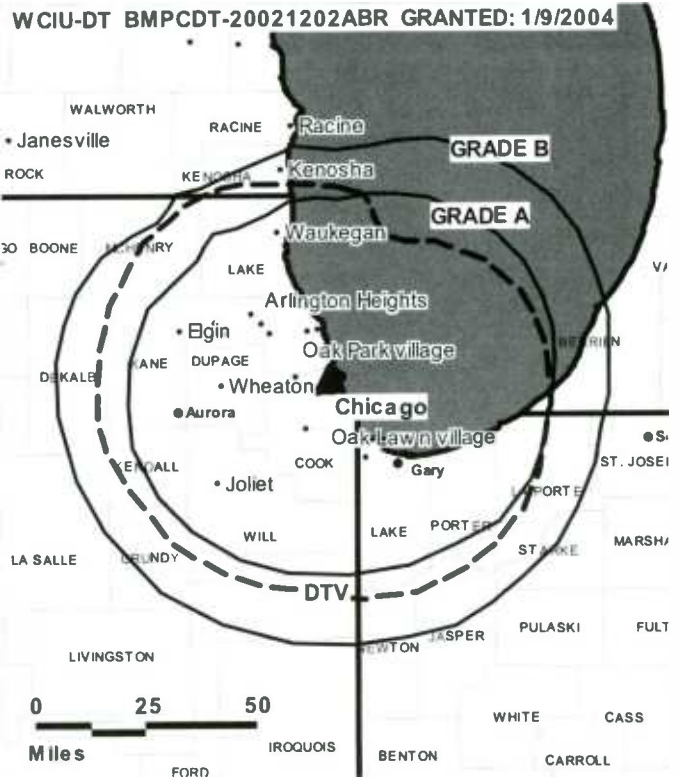
**Brad Lesak**, General Sales Manager.

**Marty Schach**, Local Sales Manager.

**Nestor Vega**, National Sales Manager.

**Kyle Walker**, Chief Engineer.

**Bill Lyall**, Business Manager.



© 2006 Warren Communications News

**Heather McRoberts**, Promotion Director.

**Renee Genova**, Production Manager.

**Roberta Costa**, Traffic Manager.

**City of License:** Chicago. **Station DMA:** Chicago, IL. **Rank:** 3.

**Nielsen Data:** Not available.

**WCIU-TV**  
**Ch. 26**

**Network Service:** IND.

**Licensee:** WCIU-TV Limited Partnership, 26 N. Halsted St., Chicago, IL 60661-2108.

**Studio:** 26 N. Halsted St., Chicago, IL 60661-2108.

**Mailing Address:** 26 N. Halsted St., Chicago, IL 60661-2108.

**Phone:** 312-705-2600. **Fax:** 312-705-2656.

**E-mail:** fweintraub@wciu.com

**Web Site:** http://www.wciu.com

**Technical Facilities:** Channel No. 26 (542-548 MHz). Authorized power: 2000-kw max. visual, 200-kw aural. Antenna: 1555-ft above av. terrain, 1707-ft. above ground, 2302-ft. above sea level.

Latitude 41° 52' 44"  
Longitude 87° 38' 10"

Holds CP for change to 5000-kw max. visual, 1549-ft above av. terrain, 1552-ft. above ground, 2146-ft. above sea level; BPCT-960202KE.

**Transmitter:** Sears Bldg., 233 S. Wacker Dr.

**Digital Facilities:** Channel No. 27 (548-554 MHz). Power: 160-kw max. visual, aural. Antenna: 1673-ft above av. terrain, 1667-ft. above ground, 2262-ft. above sea level.

Latitude 41° 52' 44"  
Longitude 87° 38' 10"

**FCC Digital File Number:** BPCDT-19990831AAA. Granted: January 09, 2004.

**Note:** Latitude and longitude coordinates shown are based on the North American Datum of 1927 (NAD 27) as currently required by the Mass Media Bureau of the FCC.

**News Services:** UPI, Reuters TV, City News.

**Ownership:** Weigel Broadcasting Co. (Group Owner).

**Began Operation:** February 6, 1964.

**Represented (sales):** Harrington, Righter & Parsons Inc.

**Represented (legal):** Cohn & Marks.

**Represented (engineering):** du Treil, Lundin & Rackley.

**Personnel:**

**Norman Shapiro**, President.

**Neal Sabin**, Vice President & General Manager.

**Fred Weintraub**, Station Manager & News Director.

**Brad Lesak**, General Sales Manager.

**Marty Schach**, Local Sales Manager.

**Nestor Vega**, National Sales Manager.

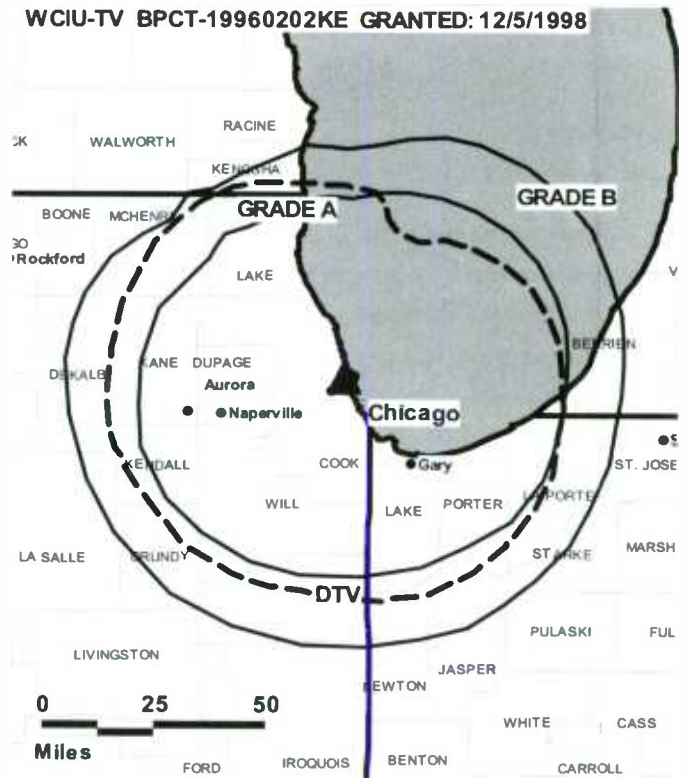
**Kyle Walker**, Chief Engineer.

**Bill Lyall**, Business Manager.

**Heather McRoberts**, Promotion Director.

**Renee Genova**, Production Manager.

**WCIU-TV BPCT-19960202KE GRANTED: 12/5/1998**



**Roberta Costa**, Traffic Manager.

**Rates:** On request.

**City of License:** Chicago. **Station DMA:** Chicago, IL. **Rank:** 3.

Circulation © 2005 Nielsen. Coverage based on Nielsen study.

GrandTotal	Cable TV Households	Non-cable TV Households	Total TV Households
Estimated Station Totals *	2,387,200	1,084,580	3,471,780
Average Weekly Circulation (2005)	857,509	420,597	1,278,106
Average Daily Circulation (2005)			469,683
Station DMA Total	Cable TV Households	Non-cable TV Households	Total TV Households
Estimated Station Totals *	2,372,710	1,012,470	3,385,180
Average Weekly Circulation (2005)	856,011	415,192	1,271,203
Average Daily Circulation (2005)			468,799
Other DMA Total	Cable TV Households	Non-cable TV Households	Total TV Households
Estimated Station Totals *	14,490	72,110	86,600
Average Weekly Circulation (2005)	1,498	5,405	6,903
Average Daily Circulation (2005)			884

\*Estimated station totals are sums of the Nielsen TV and Cable TV household estimates for each county in which the station registers viewing of more than 5% as per the Nielsen Survey Methods.

**WCPX**

**Ch. 38**

**Network Service:** PAX.

**Licensee:** Paxson Chicago License Inc., 601 Clearwater Park Rd., West Palm Beach, FL 33401.

**Studio:** 454 North Columbus Dr., 5th Floor, Chicago, IL 60611.

**Mailing Address:** 454 North Columbus Dr., 5th Floor, Chicago, IL 60611.

**Phone:** 312-836-5669. **Fax:** 312-595-9813.

**E-mail:** lawrence.greenspon@nbc.com

**Web Site:** http://www.pax.tv

**Technical Facilities:** Channel No. 38 (614-620 MHz). Authorized power: 5000-kw max. & 1260-kw horizontal visual, 500-kw & 126-kw horizontal aural. Antenna: 1250-ft above av. terrain, 1450-ft. above ground, 2049-ft. above sea level.

Latitude 41° 53' 55.5"  
Longitude 87° 37' 23"

Holds CP for change to 3630-kw max. visual, 1673-ft above av. terrain, 1667-ft. above ground, 2262-ft. above sea level; lat. 41° 52' 44", long. 87° 38' 08", BPCT-20040802ATE.

**Transmitter:** John Hancock Bldg., 875 N. Michigan Ave.

**Digital Facilities:** Channel No. 43 (644-650 MHz). Power: 200-kw max. visual. Antenna: 1673-ft above av. terrain, 1667-ft. above ground.

Latitude 41° 52' 44"  
Longitude 87° 38' 08"

**FCC Digital File Number:** BPCDT-990824KE. Granted: February 07, 2001.

**Note:** Latitude and longitude coordinates shown are based on the North American Datum of 1927 (NAD 27) as currently required by the Mass Media Bureau of the FCC.

**Ownership:** Paxson Communications Corp. (Group Owner).

**Began Operation:** May 31, 1976.

**Represented (legal):** Dow, Lohnes & Albertson PLLC.

**Personnel:**

**Lawrence Greenspon,** General Manager & Local Sales Manager.

**Patty Golden,** General Sales Manager.

**Al Dagher,** Chief Engineer.

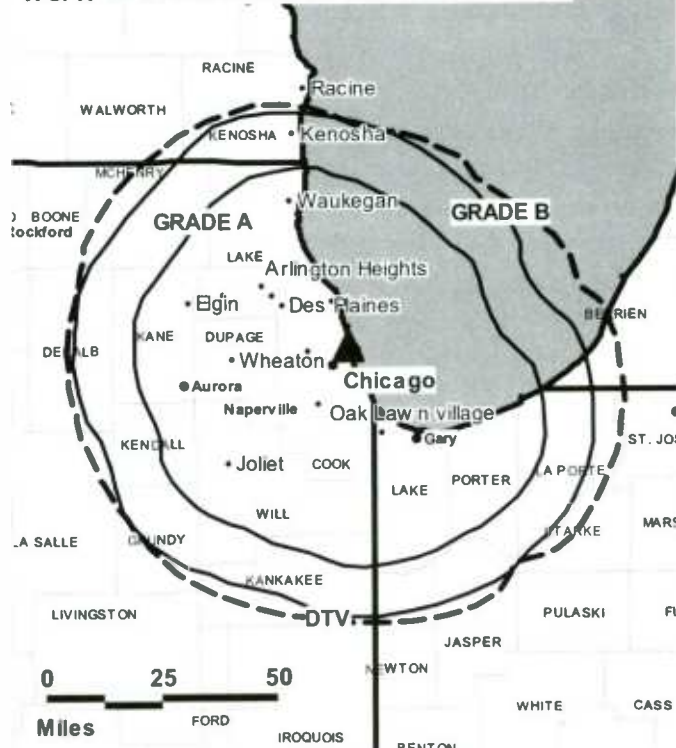
**Anthony Cannata,** Business Manager.

**Rich Lindsey,** Traffic Manager.

**Highest 30 Sec. Rate:** \$140.

**City of License:** Chicago. **Station DMA:** Chicago, IL. **Rank:** 3.

WCPX BPCT-20040802ATE GRANTED: 2/10/2005



© 2006 Warren Communications News

Circulation © 2005 Nielsen. Coverage based on Nielsen study.

Grand Total	Cable TV Households	Non-cable TV Households	Total TV Households
Estimated Station Totals *	2,381,780	990,860	3,372,640
Average Weekly Circulation (2005)	310,175	184,385	494,560
Average Daily Circulation (2005)			127,277
Station DMA Total	Cable TV Households	Non-cable TV Households	Total TV Households
Estimated Station Totals *	2,372,710	984,420	3,357,130
Average Weekly Circulation (2005)	309,395	183,947	493,342
Average Daily Circulation (2005)			127,114
Other DMA Total	Cable TV Households	Non-cable TV Households	Total TV Households
Estimated Station Totals *	9,070	6,440	15,510
Average Weekly Circulation (2005)	780	438	1,218
Average Daily Circulation (2005)			163

\*Estimated station totals are sums of the Nielsen TV and Cable TV household estimates for each county in which the station registers viewing of more than 5% as per the Nielsen Survey Methods.



WCPX-DT

Ch. 43

Network Service: PAX.

Grantee: Paxson Chicago License Inc., 601 Clearwater Park Rd., West Palm Beach, FL 33401.

Studio: 454 North Columbus Drive, 5th Floor, Chicago, IL 60611.

Mailing Address: 454 North Columbus Drive, 5th Floor, Chicago, IL 60611.

Phone: 312-836-5669. Fax: 312-595-9813.

E-mail: lawrence.greenspon@nbc.com

Web Site: http://www.pax.tv

Technical Facilities: Channel No. 43 (644-650 MHz). Authorized power: 200-kw max. visual. Antenna: 1673-ft. above av. terrain, 1667-ft. above ground.

Latitude	41°	52'	44"
Longitude	87°	38'	08"

Transmitter: John Hancock Building.

Note: Latitude and longitude coordinates shown are based on the North American Datum of 1927 (NAD 27) as currently required by the Mass Media Bureau of the FCC.

Ownership: Paxson Communications Corp. (Group Owner).

Began Operation: April 1, 2001. Standard Definition.

Personnel:

Lawrence Greenspon, General Manager & Local Sales Manager.

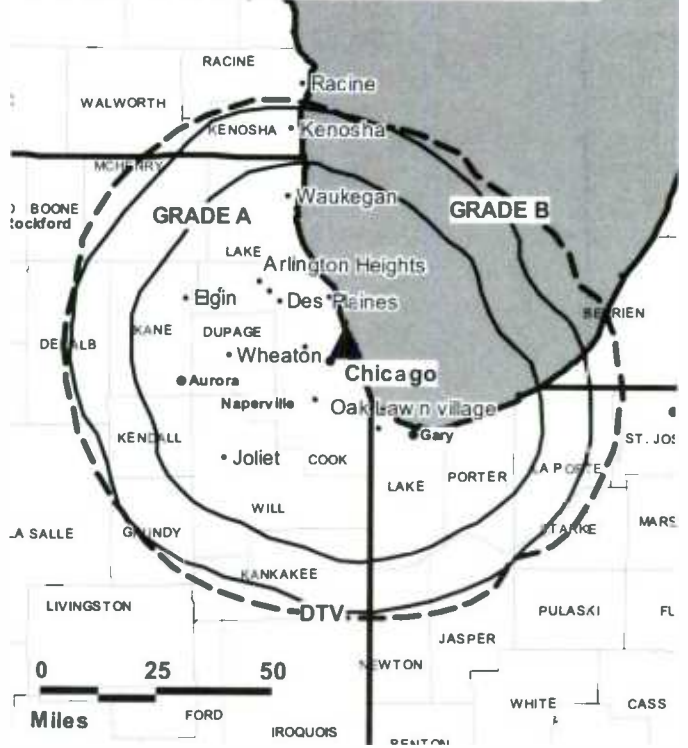
Patty Golden, General Sales Manager.

Al Dagher, Chief Engineer.

Anthony Cannata, Business Manager.

Rich Lindsey, Traffic Manager.

WCPX-DT BPCDT-19990824KE GRANTED: 2/7/2001



© 2006 Warren Communications News

City of License: Chicago. Station DMA: Chicago, IL. Rank: 3.

Nielsen Data: Not available.



**WFLD**  
**Ch. 32**

**Network Service:** FOX.

**Licensee:** Fox Television Stations Inc., 205 N. Michigan Ave., Suite 200, Chicago, IL 60601.

**Studio:** 205 N. Michigan Ave., Chicago, IL 60601.

**Mailing Address:** 205 N. Michigan Ave., Chicago, IL 60601.

**Phone:** 312-565-5532. **Fax:** 312-819-1332.

**E-mail:** foxchicago@fox.com

**Web Site:** http://www.foxchicago.com

**Technical Facilities:** Channel No. 32 (578-584 MHz). Authorized power: 5000-kw max. visual, 500-kw aural. Antenna: 1415-ft above av. terrain, 1456-ft. above ground, 2049-ft. above sea level.

Latitude 41° 53' 55.5"  
Longitude 87° 37' 23"

**Transmitter:** John Hancock Bldg., 875 N. Michigan Ave.

**Digital Facilities:** Channel No. 31 (572-578 MHz). Power: 200-kw max. visual. Antenna: 1558-ft above av. terrain, 1555-ft. above ground, 2149-ft. above sea level.

Latitude 41° 52' 44"  
Longitude 87° 38' 10"

**Note:** Latitude and longitude coordinates shown are based on the North American Datum of 1927 (NAD 27) as currently required by the Mass Media Bureau of the FCC.

**Multichannel TV Sound:** Stereo only.

**Satellite Earth Stations:** Transmitter Harris; Andrew, 4.5-meter KC-band; Scientific-Atlanta, 11-meter C-band; Scientific-Atlanta, M/A-Com receivers.

**News Services:** Newsource, Fox NewsEdge.

**Ownership:** Fox Television Stations Inc. (Group Owner).

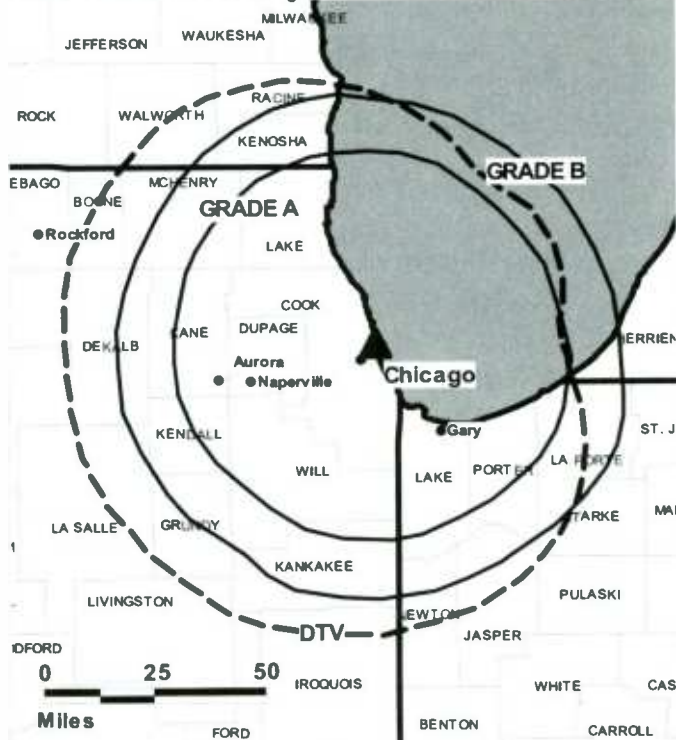
**Began Operation:** January 4, 1966. FCC approved formation of new company combining original licensee Field Communications with Kaiser Broadcasting May 9, 1973 (Television Digest, Vol. 12:32, 13:18). Sale back to Field approved by FCC June 22, 1977 (Vol. 16:15; 17:26). Sale to Metromedia by Field approved by FCC February 17, 1983 (Vol. 22:23, 35, 47). Sale to present owner by Metromedia approved by FCC November 14, 1985.

**Represented (sales):** Petry Television Inc.

**Personnel:**

- Debbie Carpenter**, Vice President & General Manager.
- Cathy Coghlan**, Vice President & General Sales Manager.
- James Marketti**, Vice President, Creative Services.
- John Nuck**, Vice President, Programming & Administration.
- Debra Juarez**, Vice President & News Director.
- John Baich**, Vice President, Engineering.
- Jenny Maroney**, Local Sales Manager.
- Carrie Conzelman**, Finance Director.
- Lisa Pizana**, Traffic Director.

**WFLD BMPCT-19810925KF GRANTED: 10/9/1981**



© 2006 Warren Communications News

**Wanda Wells**, Public Affairs Manager.

**Rates:** On request.

**City of License:** Chicago. **Station DMA:** Chicago, IL. **Rank:** 3.

Circulation © 2005 Nielsen. Coverage based on Nielsen study.

GrandTotal	Cable TV Households	Non-cable TV Households	Total TV Households
Estimated Station Totals *	2,579,540	1,111,500	3,691,040
Average Weekly Circulation (2005)	1,484,691	638,663	2,123,354
Average Daily Circulation (2005)			873,534
Station DMA Total	Cable TV Households	Non-cable TV Households	Total TV Households
Estimated Station Totals *	2,372,710	1,012,470	3,385,180
Average Weekly Circulation (2005)	1,447,430	628,435	2,075,865
Average Daily Circulation (2005)			859,863
Other DMA Total	Cable TV Households	Non-cable TV Households	Total TV Households
Estimated Station Totals *	206,830	99,030	305,860
Average Weekly Circulation (2005)	37,261	10,228	47,489
Average Daily Circulation (2005)			13,671

\*Estimated station totals are sums of the Nielsen TV and Cable TV household estimates for each county in which the station registers viewing of more than 5% as per the Nielsen Survey Methods.

**WFLD-DT**  
**Ch. 31**

**Network Service:** FOX.

**Licensee:** Fox Television Stations Inc., 5151 Wisconsin Ave. NW, Washington, DC 20016.

**Studio:** 205 N. Michigan Ave., Suite 200, Chicago, IL 60601.

**Mailing Address:** 205 N. Michigan Ave., Suite 200, Chicago, IL 60601.

**Phone:** 312-565-5532. **Fax:** 312-819-1332.

**E-mail:** foxchicago@fox.com

**Web Site:** http://www.foxchicago.com

**Technical Facilities:** Channel No. 31 (572-578 MHz). Authorized power: 200-kw max. visual. Antenna: 1558-ft above av. terrain, 1555-ft. above ground, 2149-ft. above sea level.

Latitude	41°	52'	44"
Longitude	87°	38'	10"

Holds CP for change to 690-kw visual, 1558-ft above av. terrain, 1555-ft. above ground, 2149-ft. above sea level; lat. 41° 52' 44", long. 87° 38' 10", BPCDT-20010604AAX.

**Transmitter:** Sears Tower, 233 S. Wacker Dr.

**Note:** Latitude and longitude coordinates shown are based on the North American Datum of 1927 (NAD 27) as currently required by the Mass Media Bureau of the FCC.

**Ownership:** Fox Television Stations Inc. (Group Owner).

**Began Operation:** April 27, 1999.

**Personnel:**

**Debbie Carpenter**, Vice President & General Manager.

**Cathy Coghlan**, Vice President & General Sales Manager.

**John Nuck**, VP, Programming & Administration.

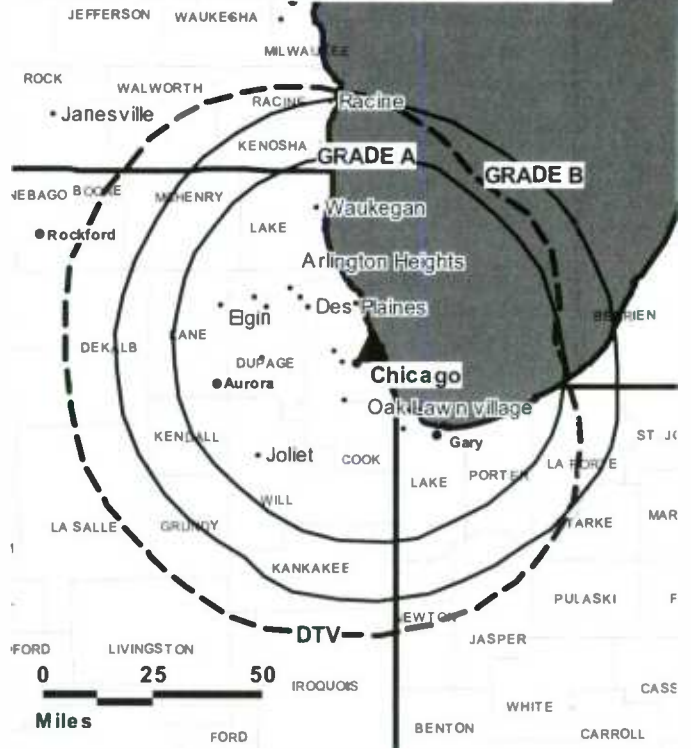
**James Marketti**, Vice President, Creative Services.

**Debra Juarez**, Vice President & News Director.

**John Baich**, Vice President, Engineering.

**Jenny Maroney**, Local Sales Manager.

**WFLD-DT BPCDT-20010604AAX GRANTED: 3/5/2004**



© 2006 Warren Communications News

**Carrie Conzelman**, Finance Director.

**Lisa Pizana**, Traffic Manager.

**Wanda Wells**, Public Affairs Manager.

**Rates:** On request.

**City of License:** Chicago. **Station DMA:** Chicago, IL. **Rank:** 3.

**Nielsen Data:** Not available.

**WGN-DT**  
**Ch. 19**

**Network Service:** WBN.

**Licensee:** WGN Continental Broadcasting Co., 2501 W. Bradley Place, Chicago, IL 60618-4718.

**Studio:** 2501 W. Bradley Place, Chicago, IL 60618-4718.

**Mailing Address:** 2501 W. Bradley Place, Chicago, IL 60618-4718.

**Phone:** 773-525-2311. **Fax:** 773-528-6857.

**E-mail:** wgntvnews@tribune.com

**Web Site:** http://www.wgntv.com

**Technical Facilities:** Channel No. 19 (500-506 MHz). Authorized power: 645-kw max. visual, aural. Antenna: 1486-ft above av. terrain, 1483-ft. above ground, 2078-ft. above sea level.

Latitude	41°	52'	44"
Longitude	87°	38'	10"

**Note:** Latitude and longitude coordinates shown are based on the North American Datum of 1927 (NAD 27) as currently required by the Mass Media Bureau of the FCC.

**Ownership:** Tribune Broadcasting Co. (Group Owner).

**Began Operation:** January 4, 2001. Standard Definition.

**Represented (sales):** TeleRep Inc.

**Personnel:**

**Tom Ehlmann**, General Manager.

**Dominic Mancuso**, Station Manager.

**Jane Hayden**, Director of Operations.

**Carla Pregnotata**, Sales Director.

**Jeff Shaw**, Local Sales Manager.

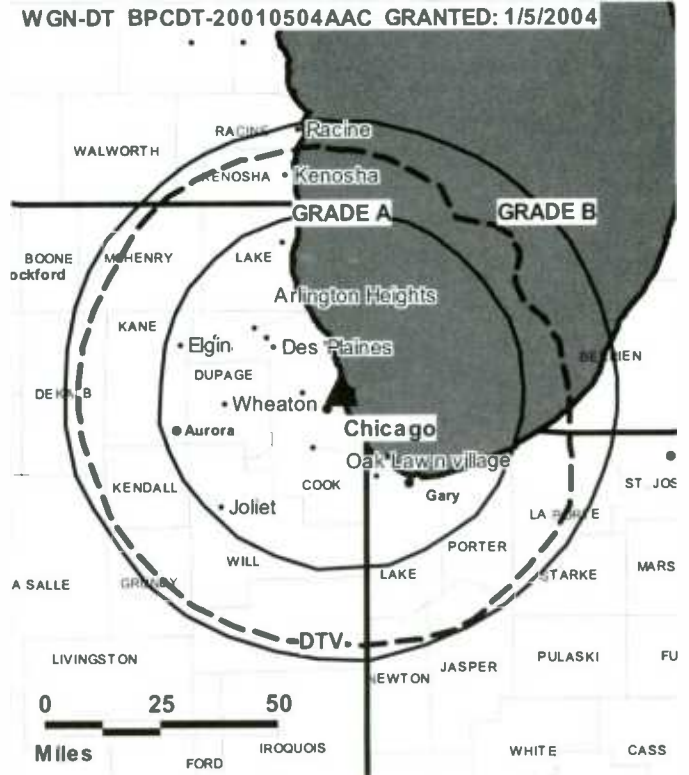
**Marissa Rudman**, Regional Sales Manager.

**Greg Caputo**, News Director.

**Mark Drazin**, Chief Engineer.

**Ron Salerno**, Controller.

**Diana Dionisio**, Manager of Publicity & Promotion.



© 2006 Warren Communications News

**Bob Vorwald**, Production Director.

**Ann Casey**, Research Director.

**Joanne Stern**, Creative Services Director.

**Michael Brouder**, Creative Services Director.

**Merri Dee**, Community Relations Director.

**Rates:** On request.

**City of License:** Chicago. **Station DMA:** Chicago, IL. **Rank:** 3.

**Nielsen Data:** Not available.

# Illinois — Chicago

## WGN-TV Ch. 9

**Network Service:** WBN.

**Licensee:** WGN Continental Broadcasting Co., 2501 W. Bradley Place, Chicago, IL 60618-4718.

**Studio:** 2501 W. Bradley Place, Chicago, IL 60618-4718.

**Mailing Address:** 2501 W. Bradley Place, Chicago, IL 60618-4718.

**Phone:** 773-528-2311. **Fax:** 773-528-6857.

**E-mail:** wgntvnews@tribune.com

**Web Site:** http://www.wgntv.com

**Technical Facilities:** Channel No. 9 (186-192 MHz). Authorized power: 112-kw visual, 4.34-kw aural. Antenna: 1360-ft above av. terrain, 1359-ft. above ground, 1952-ft. above sea level.

Latitude 41° 53' 55.5"  
Longitude 87° 37' 23"

**Transmitter:** John Hancock Bldg., 875 N. Michigan Ave.

**Digital Facilities:** Channel No. 19 (500-506 MHz). Power: 645-kw max. visual, aural. Antenna: 1486-ft above av. terrain, 1483-ft. above ground, 2078-ft. above sea level.

Latitude 41° 52' 44"  
Longitude 87° 38' 10"

**Note:** Latitude and longitude coordinates shown are based on the North American Datum of 1927 (NAD 27) as currently required by the Mass Media Bureau of the FCC.

**Multichannel TV Sound:** Stereo and separate audio program.

**Satellite Earth Stations:** Transmitter Harris; Andrew, 4.5-meter KC-band; RCA, 5-meter Ku-band; Scientific-Atlanta, 10-meter C-band; Standard Communications, Scientific-Atlanta, M/A-Com receivers.

**AM Affiliate:** WGN, 50-kw, 720 kHz.

**News Services:** CNN Newsource, City News, AP.

**Ownership:** Tribune Broadcasting Co. (Group Owner).

**Began Operation:** April 5, 1948.

**Represented (sales):** TeleRep Inc.

**Represented (legal):** Sidley & Austin.

**Personnel:**

Tom Ehlmann, General Manager.

Dominic Mancuso, Station Manager.

Jane Hayden, Director of Operations.

Carla Pregnotata, Sales Director.

Jeff Shaw, Local Sales Manager.

Greg Caputo, News Director.

Marc Drazin, Chief Engineer.

Rob Salerno, Controller.

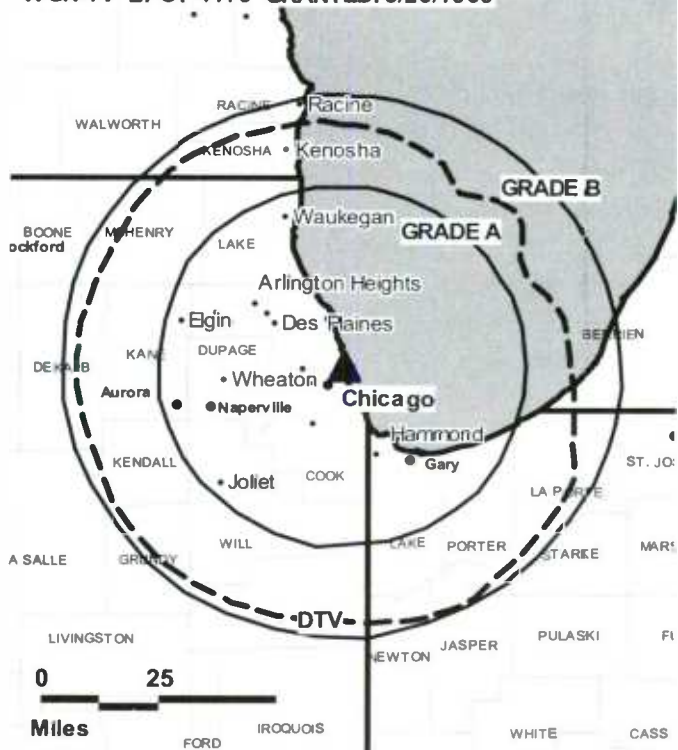
Diana Dionisio, Manager of Publicity & Promotion.

Bob Vorwald, Production Director.

Marissa Rudman, Regional Sales Manager.

Ann Casey, Research Director.

### WGN-TV BPCT-4179 GRANTED: 3/26/1969



© 2006 Warren Communications News

Joanne Stern, Creative Services Director.

Michael Brouder, Creative Services Manager.

Merri Dee, Community Relations Director.

**Rates:** On request.

**City of License:** Chicago. **Station DMA:** Chicago, IL. **Rank:** 3.

Circulation © 2005 Nielsen. Coverage based on Nielsen study.

GrandTotal	Cable TV Households	Non-cable TV Households	Total TV Households
Estimated Station Totals *	25,799,950	3,533,370	29,333,320
Average Weekly Circulation (2005)	3,381,709	904,944	4,286,653
Average Daily Circulation (2005)			1,341,039
Station DMA Total	Cable TV Households	Non-cable TV Households	Total TV Households
Estimated Station Totals *	2,372,710	1,012,470	3,385,180
Average Weekly Circulation (2005)	1,531,000	702,410	2,233,410
Average Daily Circulation (2005)			991,556
Other DMA Total	Cable TV Households	Non-cable TV Households	Total TV Households
Estimated Station Totals *	23,427,240	2,520,900	25,948,140
Average Weekly Circulation (2005)	1,850,709	202,534	2,053,243
Average Daily Circulation (2005)			349,483

\*Estimated station totals are sums of the Nielsen TV and Cable TV household estimates for each county in which the station registers viewing of more than 5% as per the Nielsen Survey Methods.

**WLS-DT**  
**Ch. 52**

**Network Service:** ABC.

**Licensee:** WLS Television Inc., 190 N. State St., Chicago, IL 60601.

**Studio:** 190 N. State St., Chicago, IL 60601.

**Mailing Address:** 190 N. State St., Chicago, IL 60601.

**Phone:** 312-750-7777. **Fax:** 312-889-8019.

**E-mail:** emily.l.barr@abc7chicago.com

**Web Site:** http://www.abc7chicago.com

**Technical Facilities:** Channel No. 52 (698-704 MHz). Authorized power: 153.6-kw max. visual. Antenna: 1686-ft above av. terrain, 1688-ft. above ground, 2283-ft. above sea level.

Latitude	41°	52'	44"
Longitude	87°	38'	10"

**Transmitter:** Sears Tower, 233 S. Wacker Dr.

**Note:** Latitude and longitude coordinates shown are based on the North American Datum of 1927 (NAD 27) as currently required by the Mass Media Bureau of the FCC.

**Ownership:** Disney Enterprises Inc. (Group Owner).

**Began Operation:** January 1, 2001. Standard and High Definition.

**Personnel:**

**Emily L. Barr**, President & General Manager.

**John Idler**, Vice President & General Sales Manager.

**Jennifer Graves**, Vice President, News Director.

**Nancy Sergey**, Local Sales Manager.

**Kal Hassan**, Engineering Director.

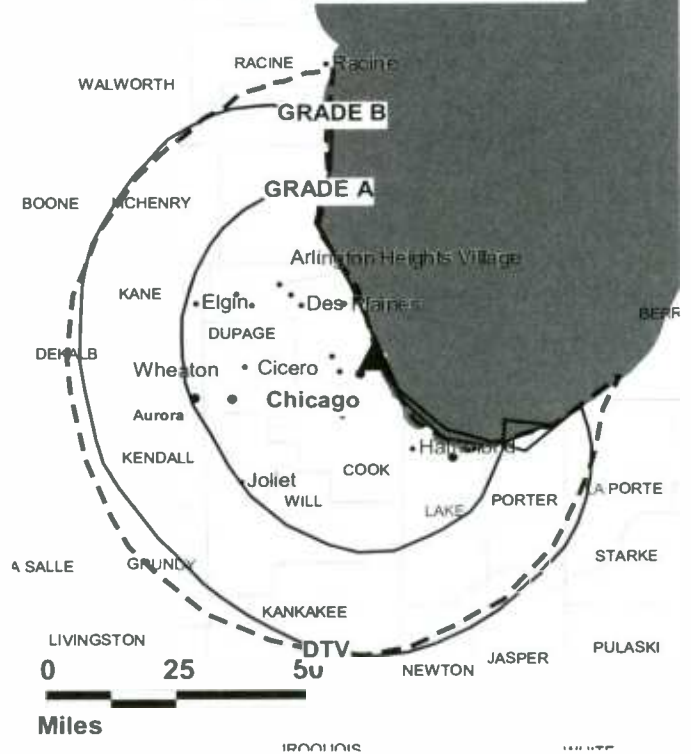
**Richard Bersignore**, Controller.

**Donetta Thomas**, Business Manager, News.

**Tom Hebel**, Creative Services & Program Director.

**Chris Reller**, Marketing Sales Manager.

WLS-DT BPCDT-980501KK GRANTED: 7/23/1998



© 2006 Warren Communications News

**Ellen Crawley**, Research Director.

**Mike Ozog**, Traffic & Operations Manager.

**Rates:** On request.

**City of License:** Chicago. **Station DMA:** Chicago, IL. **Rank:** 3.

**Nielsen Data:** Not available.



**WLS-TV**  
**Ch. 7**

**Network Service:** ABC.

**Licensee:** WLS Television Inc., 190 N. State St., Chicago, IL 60601-3379.

**Studio:** 190 N. State St., Chicago, IL 60601-3379.

**Mailing Address:** 190 N. State St., Chicago, IL 60601.

**Phone:** 312-750-7777. **Fax:** 312-899-8019.

**E-mail:** emily.l.barr@abc7chicago.com

**Web Site:** http://www.abc7chicago.com

**Technical Facilities:** Channel No. 7 (174-180 MHz). Authorized power: 55-kw visual, 11.2-kw aural. Antenna: 1688-ft above av. terrain, 1710-ft. above ground, 2305-ft. above sea level.

Latitude 41° 52' 44"  
Longitude 87° 38' 08"

**Transmitter:** Sears Tower, 233 S. Wacker Dr.

**Digital Facilities:** Channel No. 52 (698-704 MHz). Power: 153.6-kw max. visual. Antenna: 1686-ft above av. terrain, 1688-ft. above ground, 2283-ft. above sea level.

Latitude 41° 52' 44"  
Longitude 87° 38' 10"

**Note:** Latitude and longitude coordinates shown are based on the North American Datum of 1927 (NAD 27) as currently required by the Mass Media Bureau of the FCC.

**Multichannel TV Sound:** Stereo and separate audio program.

**Satellite Earth Stations:** Transmitter Harris; Andrew, 5.6-meter Ku-band; Andrew, 7.3-meter C-band; Avantek receivers.

**AM Affiliate:** WRDZ, 4.5-kw, 1300kHz, WMVP, 50-kw, 1000kHz, WLS, 50-kw, 890 kHz.

**FM Affiliate:** WXCD, 4.4-kw., 94.7 MHz (No. 234), 1529-ft.

**News Services:** UPI, City News, AP.

**Ownership:** Disney Enterprises Inc. (Group Owner).

**Began Operation:** October 13, 1943. Transferred as WENR-TV in merger of American Broadcasting Co. with United Paramount Theatres Corp. (American Broadcasting Companies). Sold to Capital Cities Communications in 1986. The Walt Disney Co. purchased Capital Cities Communications in 1996.

**Represented (sales):** ABC-TV Network Sales.

**Represented (engineering):** Smith & Fisher.

**Personnel:**

**Emily L. Barr,** President & General Manager.

**John Idler,** Vice President & General Sales Manager.

**Jennifer Graves,** Vice President, News Director.

**Nancy Sergey,** Local Sales Manager.

**Kal Hassan,** Engineering Director.

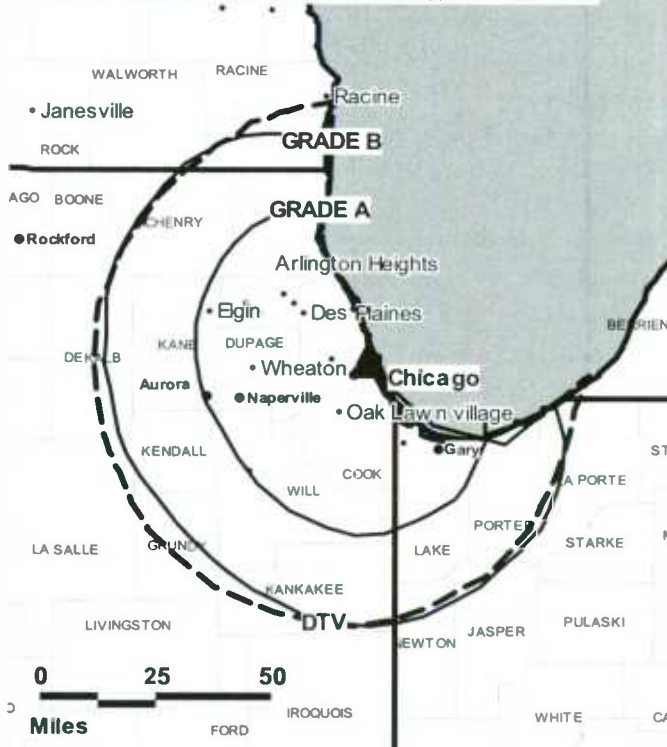
**Richard Bersignore,** Controller.

**Donetta Thomas,** Business Manager, News.

**Thomas Hebel,** Creative Services & Local Programming Director.

**Chris Reller,** Marketing Sales Manager.

**WLS-TV BMPCT-19811124KR GRANTED: 3/25/1982**



© 2006 Warren Communications News

**Ellen Crawley,** Research Director.

**Mike Ozog,** Traffic & Operations Manager.

**Rates:** On request.

**City of License:** Chicago. **Station DMA:** Chicago, IL. **Rank:** 3.

Circulation © 2005 Nielsen. Coverage based on Nielsen study.

GrandTotal	Cable TV Households	Non-cable TV Households	Total TV Households
Estimated Station Totals *	2,589,010	1,146,580	3,735,590
Average Weekly Circulation (2005)	1,883,127	796,531	2,679,658
Average Daily Circulation (2005)			1,487,532
Station DMA Total	Cable TV Households	Non-cable TV Households	Total TV Households
Estimated Station Totals *	2,372,710	1,012,470	3,385,180
Average Weekly Circulation (2005)	1,813,507	776,177	2,589,684
Average Daily Circulation (2005)			1,452,207
Other DMA Total	Cable TV Households	Non-cable TV Households	Total TV Households
Estimated Station Totals *	216,300	134,110	350,410
Average Weekly Circulation (2005)	69,620	20,354	89,974
Average Daily Circulation (2005)			35,325

\*Estimated station totals are sums of the Nielsen TV and Cable TV household estimates for each county in which the station registers viewing of more than 5% as per the Nielsen Survey Methods.



**WMAQ-DT**

**Ch. 29**

**Network Service:** NBC.

**Licensee:** NBC Telemundo License Co., c/o NBC Inc., 1299 Pennsylvania Ave. NW, Washington, DC 20004.

**Studio:** NBC Tower, 454 N. Columbus Dr., Chicago, IL 60611.

**Mailing Address:** 454 N. Columbus Dr., NBC Tower, Chicago, IL 60611.

**Phone:** 312-836-5555. **Fax:** 312-836-5747 (Local Sales).

**E-mail:** larry.wert@nbcuni.com

**Web Site:** http://www.nbc5.com

**Technical Facilities:** Channel No. 29 (560-566 MHz). Authorized power: 350-kw max. visual. Antenna: 1667-ft above av. terrain, 1663-ft. above ground.

Latitude	41°	52'	44"
Longitude	87°	38'	10"

**Note:** Latitude and longitude coordinates shown are based on the North American Datum of 1927 (NAD 27) as currently required by the Mass Media Bureau of the FCC.

**Ownership:** NBC Universal (Group Owner).

**Began Operation:** November 1, 1999. High Definition.

**Personnel:**

**Lawrence Wert**, President & General Manager.

**Patricia Golden**, Vice President, Sales.

**Frank Whittaker**, Vice President, News.

**Diane Hannes**, Vice President, Creative Services.

**Alvin Pritchard**, Vice President, Finance & Administration.

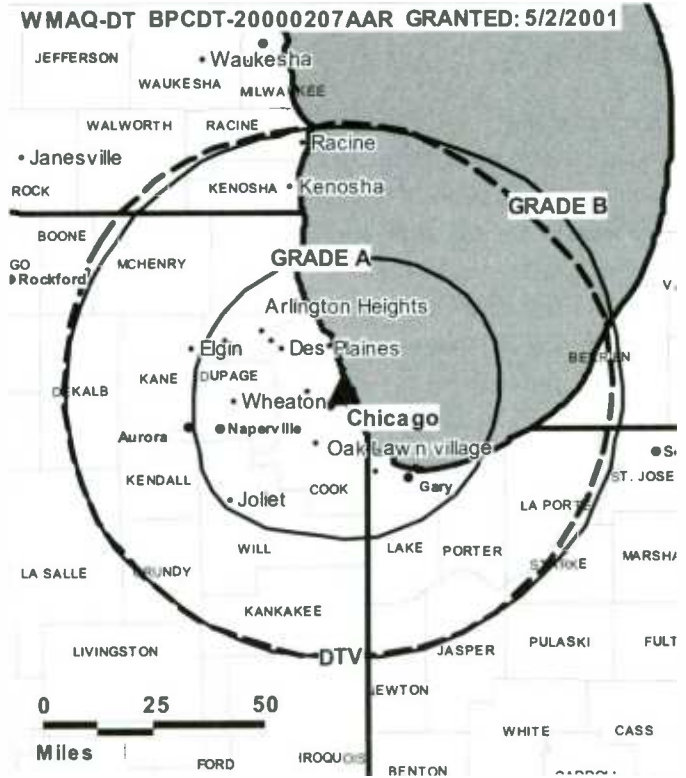
**Jan Jaros**, Broadcast Operations & Engineering Director.

**Carol Cooling**, Station Event Marketing Director.

**Toni Falvo**, Research, Programming & Marketing Director.

**Milana Walter**, Community Relations Director.

**Camille Edwards**, News Director.



© 2006 Warren Communications News

**Adam Johnston**, National Sales Manager.

**Tara Carroll**, Local Sales Manager.

**Cindi Goodpaster**, Traffic Manager.

**Diana Borri**, Broadcast Operations & EHF Manager.

**City of License:** Chicago. **Station DMA:** Chicago, IL. **Rank:** 3.

**Nielsen Data:** Not available.

**WMAQ-TV**

**Ch. 5**

**Network Service:** NBC.

**Licensee:** NBC Telemundo License Co., c/o NBC Inc., 1299 Pennsylvania Ave. NW, Washington, DC 20004.

**Studio:** NBC Tower, 454 N. Columbus Dr., Chicago, IL 60611.

**Mailing Address:** 454 N. Columbus Dr., NBC Tower, Chicago, IL 60611.

**Phone:** 312-836-5555. **Fax:** 312-836-5747.

**E-mail:** larry.wert@nbcuni.com

**Web Site:** http://www.nbc5.com

**Technical Facilities:** Channel No. 5 (76-82 MHz). Authorized power: 20-kw visual. Antenna: 1621-ft above av. terrain, 1621-ft. above ground, 2215-ft. above sea level.

Latitude 41° 52' 44"  
Longitude 87° 38' 10"

**Transmitter:** Sears Tower, 233 S. Wacker Dr.

**Digital Facilities:** Channel No. 29 (560-566 MHz). Power: 350-kw max. visual. Antenna: 1667-ft above av. terrain, 1663-ft. above ground.

Latitude 41° 52' 44"  
Longitude 87° 38' 10"

**FCC Digital File Number:** BPCDT-20000207AAR. Granted: May 02, 2001.

**Note:** Latitude and longitude coordinates shown are based on the North American Datum of 1927 (NAD 27) as currently required by the Mass Media Bureau of the FCC.

**Multichannel TV Sound:** Stereo only.

**Satellite Earth Stations:** Transmitter Harris; Harris, 3.5-meter Ku-band; Comtech, 3.5-meter Ku-band; Harris, 6.1-meter C-band; Harris, 6.1-meter Ku-band; Scientific-Atlanta, 7-meter C-band; Standard Components, Scientific-Atlanta receivers.

**SNG Mobile Dish:** Hubcom, Ku-band.

**News Services:** UPI, Nexus, City News, AP.

**Ownership:** NBC Universal (Group Owner).

**Began Operation:** January 7, 1948.

**Personnel:**

**Lawrence Wert,** President & General Manager.

**Patricia Golden,** Vice President, Sales.

**Frank Whittaker,** Vice President, News.

**Diane Hannes,** Vice President, Creative Services.

**Alvin Pritchard,** Vice President, Finance & Administration.

**Jan Jaros,** Broadcast Operations & Engineering Director.

**Carol Cooling,** Station Event Marketing Director.

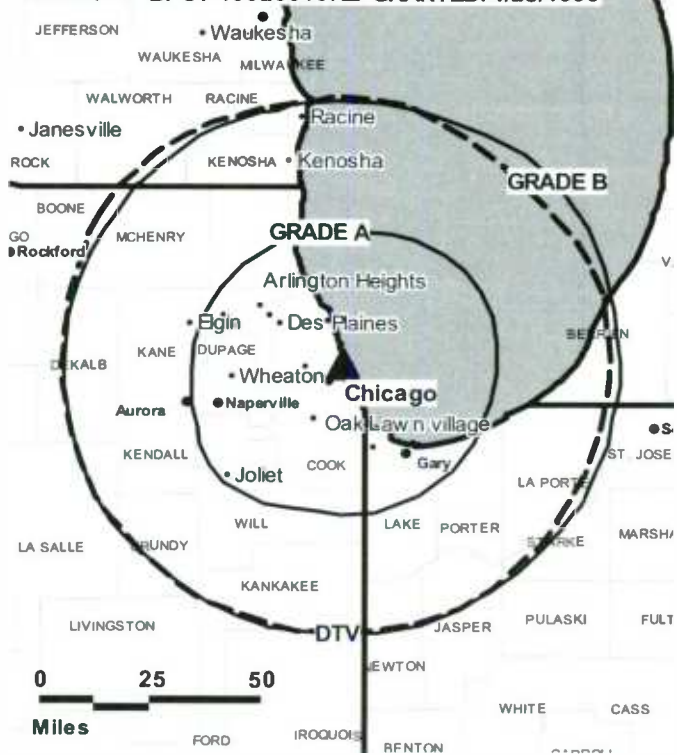
**Toni Falvo,** Research, Programming & Marketing Director.

**Camille Edwards,** News Director.

**Milana Walter,** Community Relations Director.

**Adam Johnston,** National Sales Manager.

**WMAQ-TV BPCT-19920910KE GRANTED: 4/28/1993**



© 2006 Warren Communications News

**Tara Carroll,** Local Sales Manager.

**Cindi Goodpastor,** Traffic Manager.

**Diana Borri,** Broadcast Operations & EHF Manager.

**Rates:** On request.

**City of License:** Chicago. **Station DMA:** Chicago, IL. **Rank:** 3.

Circulation © 2005 Nielsen. Coverage based on Nielsen study.

GrandTotal	Cable TV Households	Non-cable TV Households	Total TV Households
Estimated Station Totals *	2,579,740	1,134,820	3,714,560
Average Weekly Circulation (2005)	1,725,431	707,434	2,432,865
Average Daily Circulation (2005)			1,150,369
Station DMA Total	Cable TV Households	Non-cable TV Households	Total TV Households
Estimated Station Totals *	2,372,710	1,012,470	3,385,180
Average Weekly Circulation (2005)	1,686,509	695,299	2,381,808
Average Daily Circulation (2005)			1,134,089
Other DMA Total	Cable TV Households	Non-cable TV Households	Total TV Households
Estimated Station Totals *	207,030	122,350	329,380
Average Weekly Circulation (2005)	38,922	12,135	51,057
Average Daily Circulation (2005)			16,280

\*Estimated station totals are sums of the Nielsen TV and Cable TV household estimates for each county in which the station registers viewing of more than 5% as per the Nielsen Survey Methods.

**WSNS-DT**  
**Ch. 45**

**Network Service:** TMO.

**Licensee:** NBC Telemundo License Co., c/o NBC Inc., 1299 Pennsylvania Ave. NW, Washington, DC 20004.

**Studio:** 454 N. Columbus Dr., Chicago, IL 60611.

**Mailing Address:** 454 N. Columbus Dr., Chicago, IL 60611.

**Phone:** 312-836-3000. **Fax:** 312-836-3034.

**E-mail:** info@wsns44.com

**Web Site:** http://www.wsns44.com

**Technical Facilities:** Channel No. 45 (656-662 MHz). Authorized power: 467-kw max. visual. Antenna: 1549-ft above av. terrain, 1545-ft. above ground.

Latitude	41°	52'	44"
Longitude	87°	38'	10"

**Transmitter:** Sears Tower, 233 S. Wacker Dr.

**Note:** Latitude and longitude coordinates shown are based on the North American Datum of 1927 (NAD 27) as currently required by the Mass Media Bureau of the FCC.

**Ownership:** NBC Universal (Group Owner).

**Began Operation:** September 1, 2000. Standard Definition.

**Represented (legal):** Telemundo Group Inc.

**Personnel:**

**Eduardo Fernandez**, Vice President & General Manager.

**Chris McDonnell**, General Sales Manager.

**Don DaBoub**, Local & National Sales Manager.

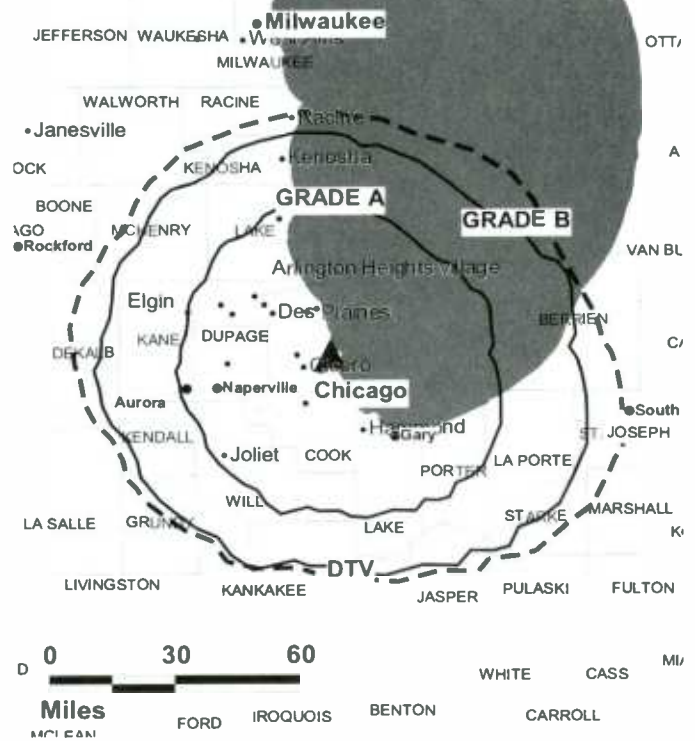
**Claudia Estrada**, Local & National Sales Manager.

**Jan Jaros**, Chief Engineer.

**Alvin Pritchard**, Business Manager.

**Kim Benz**, Program, Promotion & Research Director.

**WSNS-DT BPCDT-19990903AAG GRANTED: 1/1/2001**



© 2006 Warren Communications News

**Darice Humphreys**, Traffic Manager.

**Rates:** On request.

**City of License:** Chicago. **Station DMA:** Chicago, IL. **Rank:** 3.

**Nielsen Data:** Not available.

**WSNS-TV**  
**Ch. 44**

**Network Service:** TMO.

**Licensee:** NBC Telemundo License Co., c/o NBC Inc., 1299 Pennsylvania Ave. NW, Washington, DC 20004.

**Studio:** 454 N. Columbus Dr., Chicago, IL 60611.

**Mailing Address:** 454 N. Columbus Dr., Chicago, IL 60611.

**Phone:** 312-836-3000. **Fax:** 312-836-3034.

**E-mail:** info@wsns44.com

**Web Site:** http://www.wsns44.com; http://www.telemundochicago.com

**Technical Facilities:** Channel No. 44 (650-656 MHz). Authorized power: 5000-kw max. visual, 500-kw aural. Antenna: 1549-ft above av. terrain, 1545-ft. above ground, 2139-ft. above sea level.

Latitude 41° 52' 44.5"  
Longitude 87° 38' 10"

**Transmitter:** Sears Tower, 233 S. Wacker Dr.

**Digital Facilities:** Channel No. 45 (656-662 MHz). Power: 467-kw max. visual. Antenna: 1549-ft above av. terrain, 1545-ft. above ground.

Latitude 41° 52' 44"  
Longitude 87° 38' 10"

**FCC Digital File Number:** BPCDT-19990903AAG. Granted: January 10, 2001.

**Note:** Latitude and longitude coordinates shown are based on the North American Datum of 1927 (NAD 27) as currently required by the Mass Media Bureau of the FCC.

**News Service:** AP.

**Ownership:** NBC Universal (Group Owner).

**Began Operation:** April 5, 1970. Acquisition of remaining 25% interest from Essaness Theatres Corp. (formerly National Subscription Television of Chicago Inc.) by National Broadcasting Co. approved by FCC March 28, 2003.

**Represented (sales):** Telemundo Network Sales.

**Represented (legal):** Telemundo Group Inc.

**Represented (engineering):** Hammett & Edison Inc.

**Personnel:**

Eduardo Fernandez, Vice President & General Manager.

Chris McDonnell, General Sales Manager.

Claudia Estrada, Local & National Sales Manager.

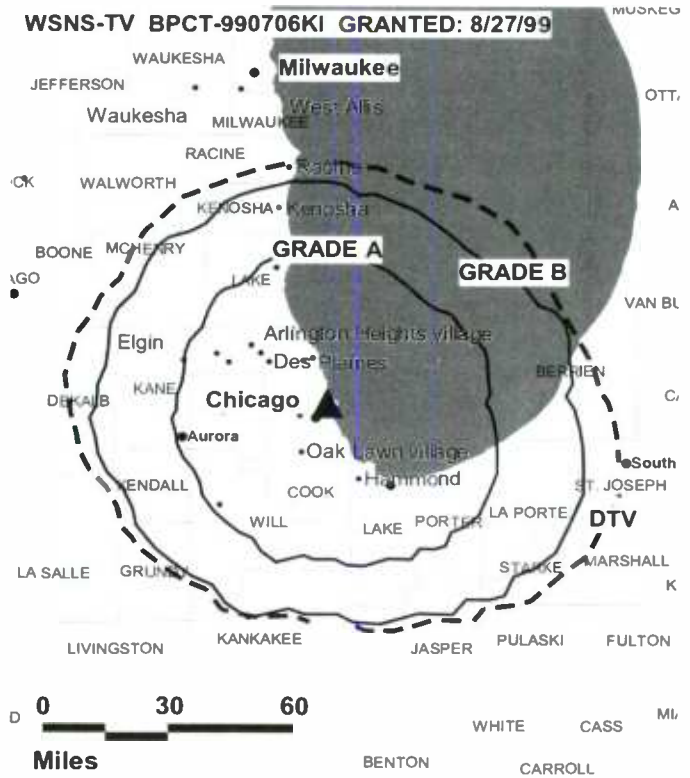
Don DaBoub, Local & National Sales Manager.

Jan Jaros, Chief Engineer.

Alvin Pritchard, Business Manager.

Kim Benz, Program, Research & Promotion Director.

**WSNS-TV BPCT-990706KI GRANTED: 8/27/99**



© 2006 Warren Communications News

**Darice Humphreys, Traffic Manager.**

**Highest 30 Sec. Rate: \$2500.**

**City of License: Chicago. Station DMA: Chicago, IL. Rank: 3.**

Circulation © 2005 Nielsen. Coverage based on Nielsen study.

GrandTotal	Cable TV Households	Non-cable TV Households	Total TV Households
Estimated Station Totals *	1,849,900	733,260	2,583,160
Average Weekly Circulation (2005)	126,785	111,644	238,429
Average Daily Circulation (2005)			109,418
Station DMA Total	Cable TV Households	Non-cable TV Households	Total TV Households
Estimated Station Totals *	1,849,900	733,260	2,583,160
Average Weekly Circulation (2005)	126,785	111,644	238,429
Average Daily Circulation (2005)			109,418

\*Estimated station totals are sums of the Nielsen TV and Cable TV household estimates for each county in which the station registers viewing of more than 5% as per the Nielsen Survey Methods.

**WAND**  
Ch. 17

**Network Service:** ABC.

**Licensee:** WAND(TV) Partnership, 904 Southside Dr., Decatur, IL 62521.

**Studio:** 904 Southside Dr., Decatur, IL 62521.

**Mailing Address:** 904 Southside Dr., Decatur, IL 62521.

**Phone:** 217-424-2500. **Fax:** 217-424-2583.

**E-mail:** tvaughan@wandtv.com

**Web Site:** http://www.wandtv.com

**Technical Facilities:** Channel No. 17 (488-494 MHz). Authorized power: 5000-kw max. visual. Antenna: 1290-ft above av. terrain, 1314-ft. above ground, 2000-ft. above sea level.

Latitude 39° 57' 07"  
Longitude 88° 49' 55"

**Transmitter:** Near Argenta.

**Digital Facilities:** Channel No. 18 (494-500 MHz). Power: 350-kw max. visual. Antenna: 1243-ft above av. terrain, 1230-ft. above ground.

Latitude 39° 57' 07"  
Longitude 88° 49' 55"

**FCC Digital File Number:** BPCDT-19991101AHB. Granted: January 24, 2001.

**Note:** Latitude and longitude coordinates shown are based on the North American Datum of 1927 (NAD 27) as currently required by the Mass Media Bureau of the FCC.

**Multichannel TV Sound:** Stereo only.

**Satellite Earth Stations:** Transmitter Harris; Andrew, 3.7-meter; Andrew, 4.5-meter; Andrew, 7.3-meter; Standard Communications receivers.

**News Services:** CNN Newsource, AP, ABC NewsOne.

**Ownership:** LIN TV Corp. (Group Owner); Block Communications Inc. (Group Owner).

**Began Operation:** August 16, 1953. Sale of 66.7% interest by LIN Television Corp. to Block Communications Inc. in exchange for WLFI-TV Lafayette-Kokomo, IN approved by FCC March 22, 2000. Sale to Chancellor Media Corp. dismissed by FCC March 15, 1999 (Television Digest, Vol. 38:28; 39:12). Sale of controlling interest in LIN from AT&T to Hicks, Muse, Tate & Furst approved by FCC March 2, 1998 (Vol. 37:33, 42, 43; 38:2, 10). Sale to LIN Television Corp. by Metromedia Inc. approved by FCC December 22, 1965 (Vol. 5:41, 42, 52). Sale to Metromedia by George A. Bolas and associates approved by FCC September 28, 1960 (Vol. 16:3, 40). Sale of control to George A. Bolas, W. Clarke & Gilbert Swanson by W. L. Shellabarger and associates approved by FCC May 28, 1958 (Vol. 14:15, 22).

**Represented (sales):** Blair Television.

**Represented (legal):** Schwartz, Woods & Miller.

**Personnel:**

**Mike Johnson,** General Manager.

**Larry Katt,** Vice President & General Sales Manager.

**Dewayne Jones,** Local Sales Manager.

**Mike Gross,** National Sales Manager.

**Jon McCall,** News Director.

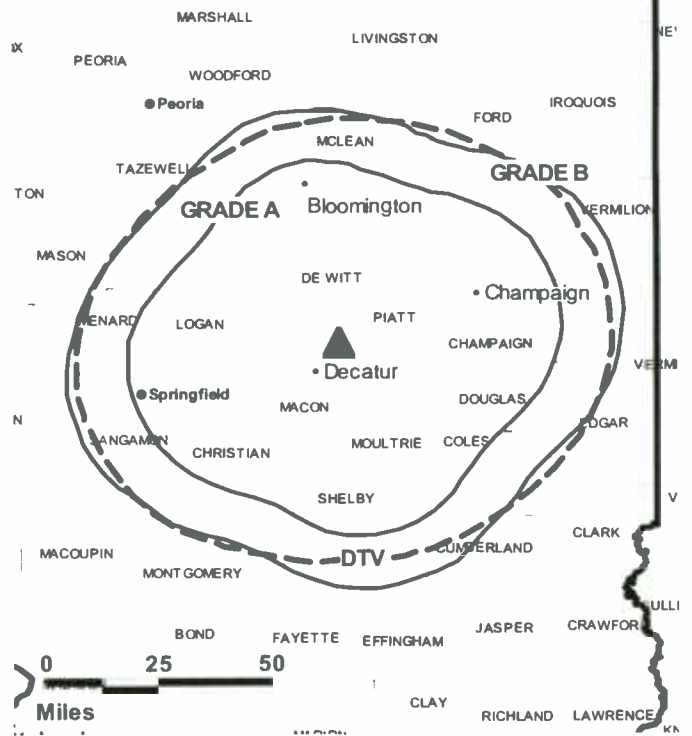
**Hal Campbell,** Chief Engineer.

**Angie Rhodes,** Business Manager.

**Tracey Cole,** Program Manager.

**Carol Thomas,** Promotion Manager.

**WAND BPCT-19780914KL GRANTED: 3/13/1979**



© 2006 Warren Communications News

**Rob Comerford,** Production Manager.

**Bev Ellinger,** Traffic Manager.

**Ken Frye,** Public Affairs Manager.

**Highest 30 Sec. Rate:** \$2000.

**City of License:** Decatur. **Station DMA:** Champaign & Springfield-Decatur, IL.

**Rank:** 82.

Circulation © 2005 Nielsen. Coverage based on Nielsen study.

GrandTotal	Cable TV Households	Non-cable TV Households	Total TV Households
Estimated Station Totals *	284,010	184,060	468,070
Average Weekly Circulation (2005)	168,785	71,407	240,192
Average Daily Circulation (2005)			112,290

Station DMA Total	Cable TV Households	Non-cable TV Households	Total TV Households
Estimated Station Totals *	254,780	127,680	382,460
Average Weekly Circulation (2005)	160,519	64,287	224,806
Average Daily Circulation (2005)			106,995

Other DMA Total	Cable TV Households	Non-cable TV Households	Total TV Households
Estimated Station Totals *	29,230	56,380	85,610
Average Weekly Circulation (2005)	8,266	7,120	15,386
Average Daily Circulation (2005)			5,295

\*Estimated station totals are sums of the Nielsen TV and Cable TV household estimates for each county in which the station registers viewing of more than 5% as per the Nielsen Survey Methods.



**WAND-DT**  
**Ch. 18**

**Network Service:** ABC.

**Licensee:** WAND(TV) Partnership, 904 Southside Dr., Decatur, IL 62525.

**Studio:** 904 Southside Dr., Decatur, IL 62521.

**Mailing Address:** 904 Southside Dr., Decatur, IL 62521.

**Phone:** 217-424-2500. **Fax:** 217-424-2583.

**Web Site:** <http://www.wandtv.com>

**Technical Facilities:** Channel No. 18 (494-500 MHz). Authorized power: 350-kw max. visual. Antenna: 1243-ft above av. terrain, 1230-ft. above ground.

Latitude	39°	57'	07"
Longitude	88°	49'	55"

**Note:** Latitude and longitude coordinates shown are based on the North American Datum of 1927 (NAD 27) as currently required by the Mass Media Bureau of the FCC.

**Ownership:** LIN TV Corp. (Group Owner); Block Communications Inc. (Group Owner).

**Began Operation:** May 1, 2002. Standard Definition.

**Represented (sales):** Blair Television.

**Personnel:**

**Mike Johnson**, General Manager.

**Larry Katt**, Vice President & General Sales Manager.

**Dewayne Jones**, Local Sales Manager.

**Mike Gross**, National Sales Manager.

**Jon McCall**, News Director.

**Hal Campbell**, Chief Engineer.

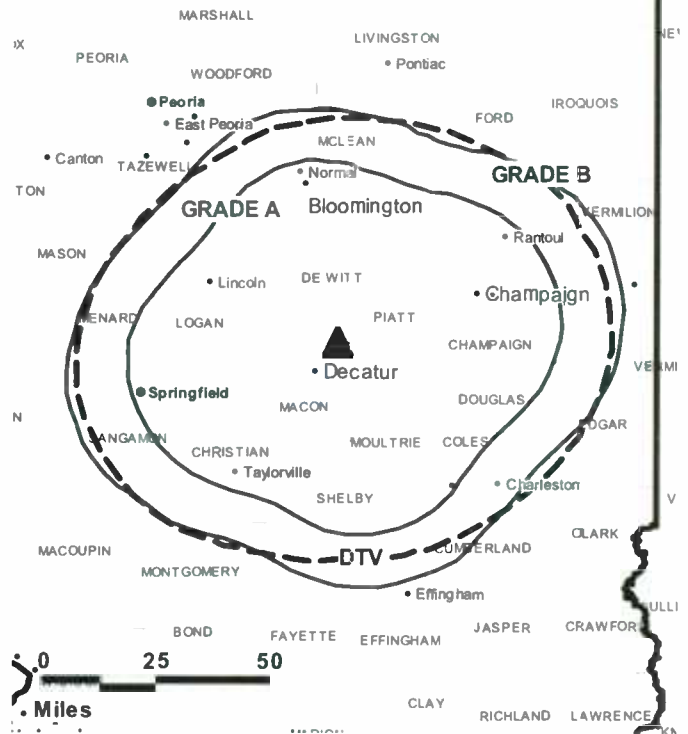
**Angie Rhodes**, Business Manager.

**Tracey Cole**, Program Director.

**Carol Thomas**, Promotion Director.

**Rob Comerford**, Production Manager.

**WAND-DT BPCDT-19991101AHB GRANTED: 1/24/2001**



© 2006 Warren Communications News

**Bev Ellinger**, Traffic Manager.

**Ken Frye**, Public Affairs Manager.

**City of License:** Decatur. **Station DMA:** Champaign & Springfield-Decatur, IL.

**Rank:** 82.

**Nielsen Data:** Not available.



**WBUI**  
**Ch. 23**

**Network Service:** WBN.

**Licensee:** ACME Television Holdings LLC, 10829 Olive Blvd., Suite 202, St. Louis, MO 63141.

**Studio:** 2510 Parkway Court, Decatur, IL 62526.

**Mailing Address:** 2510 Parkway Court, Decatur, IL 62526.

**Phone:** 217-428-2323. **Fax:** 217-428-6455.

**E-mail:** questions@wb23tv.com; bsnyder@wb23tv.com

**Web Site:** http://www.wb23tv.com

**Technical Facilities:** Channel No. 23 (524-530 MHz). Authorized power: 1950-kw max. visual. Antenna: 1329-ft above av. terrain, 1316-ft. above ground, 2001-ft. above sea level.

Latitude 39° 56' 56"  
Longitude 88° 50' 12"

**Digital Facilities:** Channel No. 22 (518-524 MHz). Power: 253-kw max. visual, aural. Antenna: 1316-ft above av. terrain, 1316-ft. above ground, 1998-ft. above sea level.

Latitude 39° 56' 56"  
Longitude 88° 50' 12"

**FCC Digital File Number:** BPCDT-19991022ABS. Granted: July 03, 2003.

**Note:** Latitude and longitude coordinates shown are based on the North American Datum of 1927 (NAD 27) as currently required by the Mass Media Bureau of the FCC.

**Satellite Earth Stations:** Transmitter Harris; Scientific-Atlanta, 3.2-meter C-band; RCA, 3.8-meter Ku-band; Scientific-Atlanta, 5-meter C-band; Standard Communications, General Instrument receivers.

**Ownership:** ACME Communications Inc. (Group Owner).

**Began Operation:** May 13, 1984.

**Represented (sales):**

**Personnel:**

**Bill Snider**, Vice President & General Manager.

**Jo Ferguson**, General Sales Manager.

**Dean Davidson**, Chief Engineer.

**Angela Cardinal**, Business Manager.

**Shonda Allen**, Program Director.

**Jeff McCullum**, Production Director.

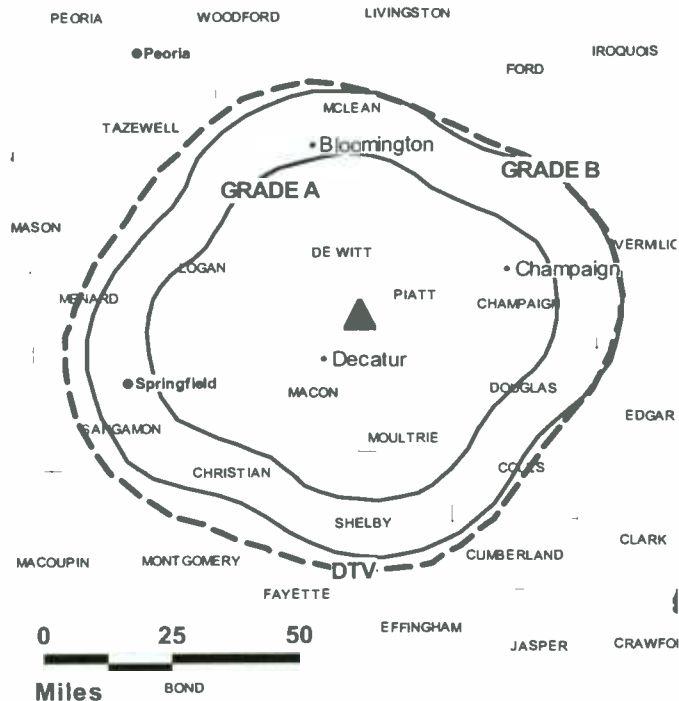
**Keavy McCoy**, Research Director.

**Jayson Albright**, Creative Services Director.

**Christy Skelley**, Traffic Manager.

**Highest 30 Sec. Rate:** \$150.

**WBUI BPCT-980722KF GRANTED: 3/18/1999**



© 2006 Warren Communications News

**City of License:** Decatur. **Station DMA:** Champaign & Springfield-Decatur, IL.

**Rank:** 82.

Circulation © 2005 Nielsen. Coverage based on Nielsen study.

GrandTotal	Cable TV Households	Non-cable TV Households	Total TV Households
Estimated Station Totals *	257,700	171,940	429,640
Average Weekly Circulation (2005)	70,596	41,605	112,201
Average Daily Circulation (2005)			33,448
Station DMA Total	Cable TV Households	Non-cable TV Households	Total TV Households
Estimated Station Totals *	250,890	127,680	378,570
Average Weekly Circulation (2005)	68,608	36,420	105,028
Average Daily Circulation (2005)			32,372
Other DMA Total	Cable TV Households	Non-cable TV Households	Total TV Households
Estimated Station Totals *	6,810	44,260	51,070
Average Weekly Circulation (2005)	1,988	5,185	7,173
Average Daily Circulation (2005)			1,076

\*Estimated station totals are sums of the Nielsen TV and Cable TV household estimates for each county in which the station registers viewing of more than 5% as per the Nielsen Survey Methods.

**WBUI-DT**  
**Ch. 22**

**Network Service:** WBN.

**Licensee:** ACME TV Licenses of Illinois LLC, 10829 Olive Blvd., Suite 202, St. Louis, MO 63141.

**Studio:** 2510 Parkway Court, Decatur, IL 62526.

**Mailing Address:** 2510 Parkway Court, Decatur, IL 62526.

**Phone:** 217-428-2323. **Fax:** 217-428-6455.

**E-mail:** questions@wb23tv.com; bsnider@wb23tv.com

**Web Site:** http://www.wb23tv.com

**Technical Facilities:** Channel No. 22 (518-524 MHz). Authorized power: 253-kw max. visual, aural. Antenna: 1316-ft above av. terrain, 1316-ft. above ground, 1998-ft. above sea level.

Latitude	39°	56'	56"
Longitude	88°	50'	12"

**Note:** Latitude and longitude coordinates shown are based on the North American Datum of 1927 (NAD 27) as currently required by the Mass Media Bureau of the FCC.

**Ownership:** ACME Communications Inc. (Group Owner).

**Began Operation:** October 27, 2002.

**Represented (sales):**

**Personnel:**

**Bill Snider**, Vice President & General Manager.

**Jo Ferguson**, General Sales Manager.

**Dean Davidson**, Chief Engineer.

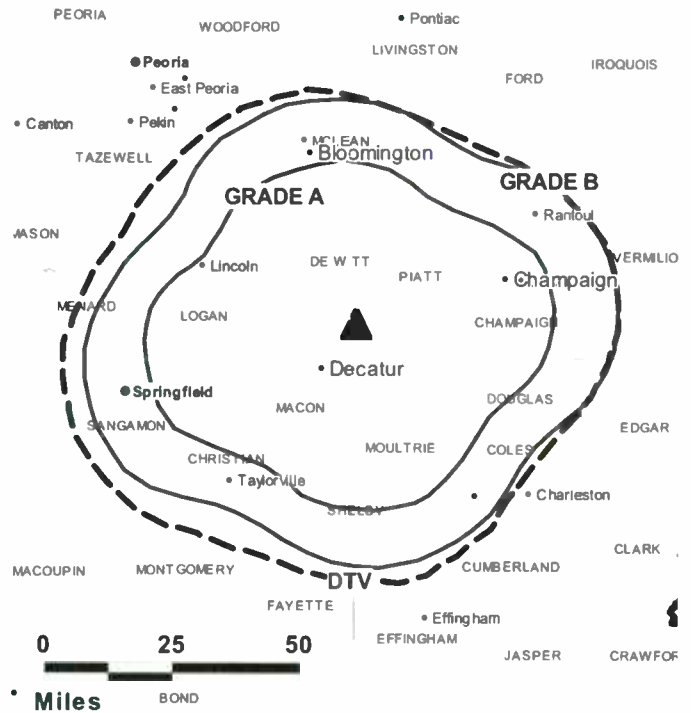
**Angela Cardinal**, Business Manager.

**Shonda Allen**, Program Director.

**Jeff McCullum**, Production Director.

**Keavy McCoy**, Research Director.

**WBUI-DT BMPCDT-20030114AAD GRANTED: 7/3/2003**



© 2006 Warren Communications News

**Jayson Albright**, Creative Services Director.

**Christy Skelley**, Traffic Manager.

**City of License:** Decatur. **Station DMA:** Champaign & Springfield-Decatur, IL.

**Rank:** 82.

**Nielsen Data:** Not available.

**WRBU**  
**Ch. 46**

**Network Service:** UPN.

**Licensee:** Roberts Broadcasting Co., 1408 N. Kingshighway Blvd., Suite 300, St. Louis, MO 63113.

**Studio:** 1408 N. Kingshighway Blvd., Suite 300, St. Louis, MO 63113.

**Mailing Address:** 1408 N. Kingshighway Blvd., Suite 300, St. Louis, MO 63113.

**Phone:** 314-367-4600; 314-256-4600. **Fax:** 314-256-4655.

**Web Site:** <http://www.upn46stl.com>

**Technical Facilities:** Channel No. 46 (662-668 MHz). Authorized power: 5000-kw visual, 500-kw aural. Antenna: 1132-ft above av. terrain, 820-ft. above ground, 1719-ft. above sea level.

Latitude 38° 23' 18"  
Longitude 90° 29' 16"

Holds CP for change to 1433-ft above av. terrain, 1120-ft. above ground, 2020-ft. above sea level; lat. 38° 23' 16", long. 90° 29' 18", BPCT-960716KG.

**Transmitter:** 4200 Dry Fork Rd., Imperial.

**Digital Facilities:** Channel No. 47 (668-674 MHz). Power: 109.4-kw max. visual. Antenna: 1043-ft above av. terrain, 764-ft. above ground.

Latitude 38° 23' 18"  
Longitude 90° 29' 16"

**FCC Digital File Number:** BPCDT-19991101AHN. Granted: March 06, 2001.

**Note:** Latitude and longitude coordinates shown are based on the North American Datum of 1927 (NAD 27) as currently required by the Mass Media Bureau of the FCC.

**Ownership:** St. Louis/Denver LLC (Group Owner).

**Began Operation:** September 11, 1989. Univision Communications Inc. acquired 44% equity interest in Roberts Brothers Broadcasting LLC in 2001. Transfer of voting rights to St. Louis/Denver LLC (Roberts Brothers Broadcasting LLC & TeleFutura/Univision) approved by FCC February 10, 2003.

**Personnel:**

**Gregg Filandrinos,** President & General Manager.

**Bonni Burns,** General & Local Sales Manager & Program Director.

**Dan Cohen,** National Sales Manager.

**Chris Meisch,** Chief Engineer.

**Susan Devine,** Business Manager.

**Ken Carden,** Production Manager.

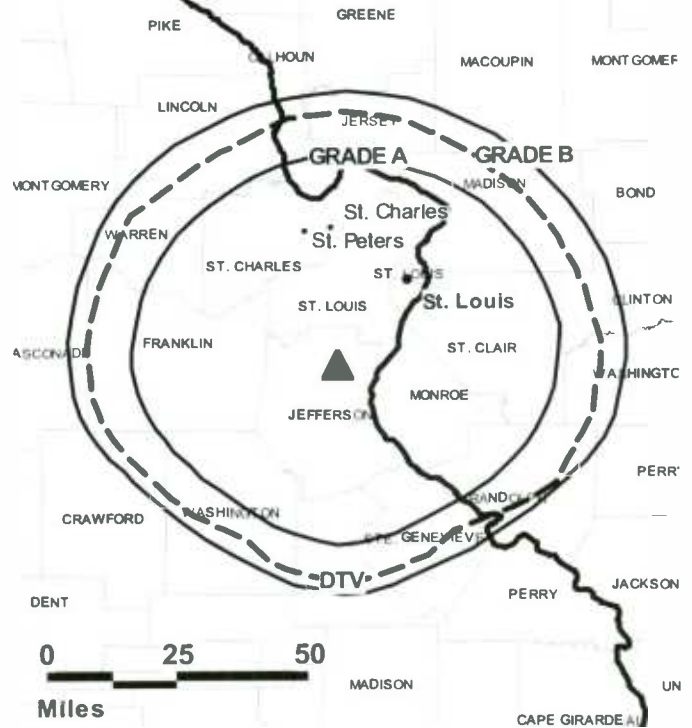
**Sam Lawson,** Creative Services Director.

**Jean O'Rourke,** Traffic Manager.

**Rates:** On request.

**City of License:** East St. Louis. **Station DMA:** St. Louis, MO. **Rank:** 21.

**WRBU BPCT-19960716KG GRANTED: 3/15/1999**



© 2006 Warren Communications News

Circulation © 2005 Nielsen. Coverage based on Nielsen study.

GrandTotal	Cable TV Households	Non-cable TV Households	Total TV Households
Estimated Station Totals *	587,860	537,580	1,125,440
Average Weekly Circulation (2005)	122,312	85,167	207,479
Average Daily Circulation (2005)			69,016
Station DMA Total	Cable TV Households	Non-cable TV Households	Total TV Households
Estimated Station Totals *	579,840	532,930	1,112,770
Average Weekly Circulation (2005)	121,310	84,855	206,165
Average Daily Circulation (2005)			68,789
Other DMA Total	Cable TV Households	Non-cable TV Households	Total TV Households
Estimated Station Totals *	8,020	4,650	12,670
Average Weekly Circulation (2005)	1,002	312	1,314
Average Daily Circulation (2005)			227

\*Estimated station totals are sums of the Nielsen TV and Cable TV household estimates for each county in which the station registers viewing of more than 5% as per the Nielsen Survey Methods.

**WRBU-DT**  
**(formerly WHSL-DT)**  
**Ch. 47**

**Network Service:** UPN.

**Licensee:** Roberts Broadcasting Co., 1408 N. Kingshighway Blvd., Suite 300, St. Louis, MO 63113.

**Studio:** 1408 N. Kingshighway Blvd., Suite 300, St. Louis, MO 63113.

**Mailing Address:** 1408 N. Kingshighway Blvd., Suite 300, St. Louis, MO 63113.

**Phone:** 314-367-4600; 314-256-4600. **Fax:** 314-367-0174.

**E-mail:** greggf@upn46stl.com

**Web Site:** <http://www.upn46stl.com>

**Technical Facilities:** Channel No. 47 (668-674 MHz). Authorized power: 109.4-kw max. visual. Antenna: 1043-ft above av. terrain, 764-ft. above ground.

Latitude	38°	23'	18"
Longitude	90°	29'	16"

**Note:** Latitude and longitude coordinates shown are based on the North American Datum of 1927 (NAD 27) as currently required by the Mass Media Bureau of the FCC.

**Ownership:** St. Louis/Denver LLC (Group Owner).

**Began Operation:** May 1, 2002.

**Personnel:**

**Gregg Filandrinis**, President & General Manager.

**Bonni Burns**, General & Local Sales Manager & Program Director.

**Dan Cohen**, National Sales Manager.

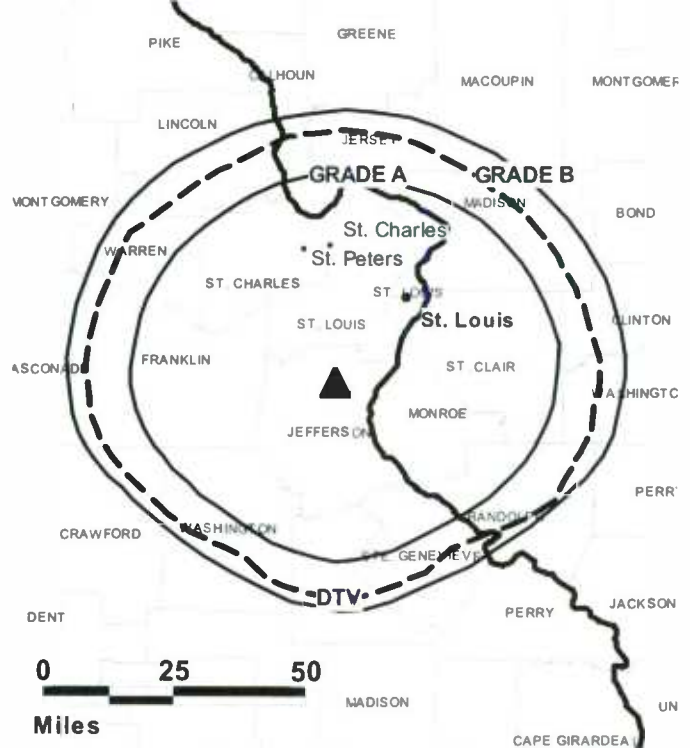
**Chris Meisch**, Chief Engineer.

**Susan Devine**, Business Manager.

**Ken Carden**, Production Manager.

**Sam Lawson**, Creative Services Director.

**WRBU-DT BPCDT-19991101AHN GRANTED: 3/6/2001**



**Jean O'Rourke**, Traffic Manager.

**City of License:** East St. Louis. **Station DMA:** St. Louis, MO. **Rank:** 21.

**Nielsen Data:** Not available.

**WIFR**  
**Ch. 23**

**Network Service:** CBS.

**Licensee:** Gray Television Licensee Inc., 1750 K St. NW, Suite 1200, Washington, DC 20005.

**Studio:** 2523 N. Meridian Rd., Rockford, IL 61101.

**Mailing Address:** Box 123, Rockford, IL 61105.

**Phone:** 815-987-5300. **Fax:** 815-987-0981.

**E-mail:** promotions@wifr.com

**Web Site:** http://www.wifr.com

**Technical Facilities:** Channel No. 23 (524-530 MHz). Authorized power: 676-kw max. & 562-kw horizontal visual, 101-kw & 85.2-kw horizontal aural. Antenna: 721-ft above av. terrain, 731-ft. above ground, 1549-ft. above sea level.

Latitude 42° 17' 48"  
Longitude 89° 10' 15"

**Transmitter:** 1.7-mi. W of Rockford.

**Digital Facilities:** Channel No. 41 (632-638 MHz). Power: 100-kw max. visual, aural. Antenna: 577-ft above av. terrain, 561-ft. above ground, 1378-ft. above sea level.

Latitude 42° 17' 48"  
Longitude 89° 10' 15"

**FCC Digital File Number:** BPCDT-19991028ADM. Granted: January 28, 2005.

**Note:** Latitude and longitude coordinates shown are based on the North American Datum of 1927 (NAD 27) as currently required by the Mass Media Bureau of the FCC.

**Satellite Earth Stations:** Harris, 3-meter; RCA, 3.6-meter; Scientific-Atlanta, 4.6-meter; Scientific-Atlanta, 7-meter; Scientific-Atlanta, M/A-Com, Harris receivers.

**News Service:** AP.

**Ownership:** Gray Television Inc. (Group Owner).

**Began Operation:** September 12, 1965. Station off air due to tower collapse July 5, returned to operation July 23rd, currently operating at reduced power. Sale to present owner by Benedek Broadcasting Co. LLC approved by FCC August 29, 2002 (Television Digest, Vol. 42:14). Sale to Benedek Broadcasting Co. LLC by Worrell Television approved by FCC Nov, 1986 (Vol. 26:39). Sale to Worrell Television by General Media Corp. approved by FCC April 11, 1977 (Vol. 16:39).

**Represented (sales):** Continental Television Sales.

**Represented (legal):** Wiley, Rein & Fielding.

**Personnel:**

**Greg Graber,** Vice President, General Manager & Program Director.

**Tim Myers,** General Sales Manager.

**Nella Hoskinson,** Local Sales Manager.

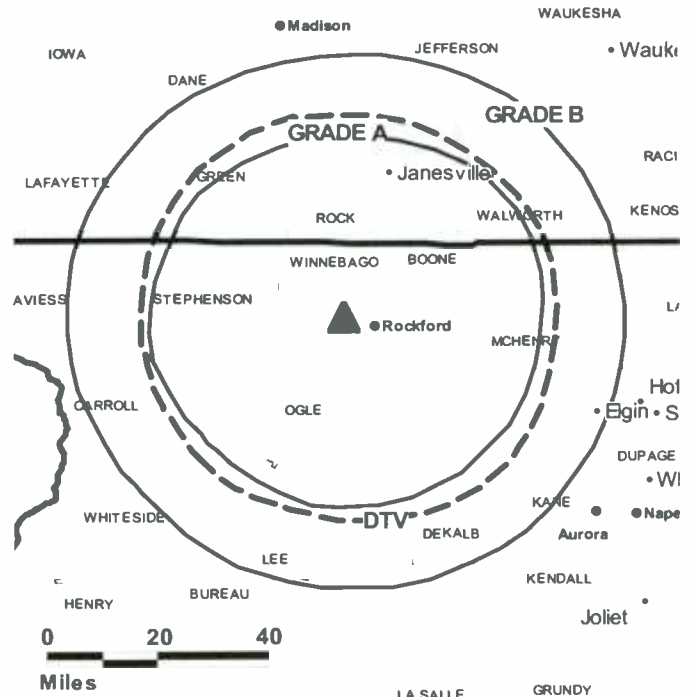
**Dave Smith,** News Director.

**Mark Olson,** Chief Engineer.

**Carol Comella,** Business Manager.

**Ilena Ivnik,** Promotion Director.

**WIFR BPCT-3395 GRANTED: 10/12/1964**



© 2006 Warren Communications News

**Jackie Myers,** Traffic Manager.

**Highest 30 Sec. Rate:** \$500.

**City of License:** Freeport. **Station DMA:** Rockford, IL. **Rank:** 133.

Circulation © 2005 Nielsen. Coverage based on Nielsen study.

GrandTotal	Cable TV Households	Non-cable TV Households	Total TV Households
Estimated Station Totals *	202,050	111,320	313,370
Average Weekly Circulation (2005)	105,899	45,802	151,701
Average Daily Circulation (2005)			75,379
Station DMA Total	Cable TV Households	Non-cable TV Households	Total TV Households
Estimated Station Totals *	116,760	64,420	181,180
Average Weekly Circulation (2005)	88,039	39,225	127,264
Average Daily Circulation (2005)			66,286
Other DMA Total	Cable TV Households	Non-cable TV Households	Total TV Households
Estimated Station Totals *	85,290	46,900	132,190
Average Weekly Circulation (2005)	17,860	6,577	24,437
Average Daily Circulation (2005)			9,093

\*Estimated station totals are sums of the Nielsen TV and Cable TV household estimates for each county in which the station registers viewing of more than 5% as per the Nielsen Survey Methods.

**WIFR-DT**  
**Ch. 41**

**Network Service:** CBS.

**Licensee:** Gray Television Licensee Inc., 1750 K St. NW, Suite 1200, Washington, DC 20005.

**Studio:** 2523 N. Meridian Rd., Rockford, IL 61101.

**Mailing Address:** Box 123, Rockford, IL 61105.

**Phone:** 815-987-5300. **Fax:** 815-987-0981.

**E-mail:** promotions@wifr.com

**Web Site:** http://www.wifr.com

**Technical Facilities:** Channel No. 41 (632-638 MHz). Authorized power: 100-kw max. visual, aural. Antenna: 577-ft above av. terrain, 561-ft. above ground, 1378-ft. above sea level.

Latitude	42°	17'	48"
Longitude	89°	10'	15"

Holds CP for change to 53-kw max. visual, 721-ft above av. terrain, 699-ft. above ground, 1519-ft. above sea level; BMPCDT-20050103AFQ.

**Note:** Latitude and longitude coordinates shown are based on the North American Datum of 1927 (NAD 27) as currently required by the Mass Media Bureau of the FCC.

**Ownership:** Gray Television Inc. (Group Owner).

**Began Operation:** Station operating under Special Temporary Authority at 49.6-kw max. visual; no on-air date

**Represented (legal):** Wiley, Rein & Fielding.

**Represented (sales):** Continental Television Sales.

**Personnel:**

**Greg Graber**, Vice President, General Manager & Program Director.

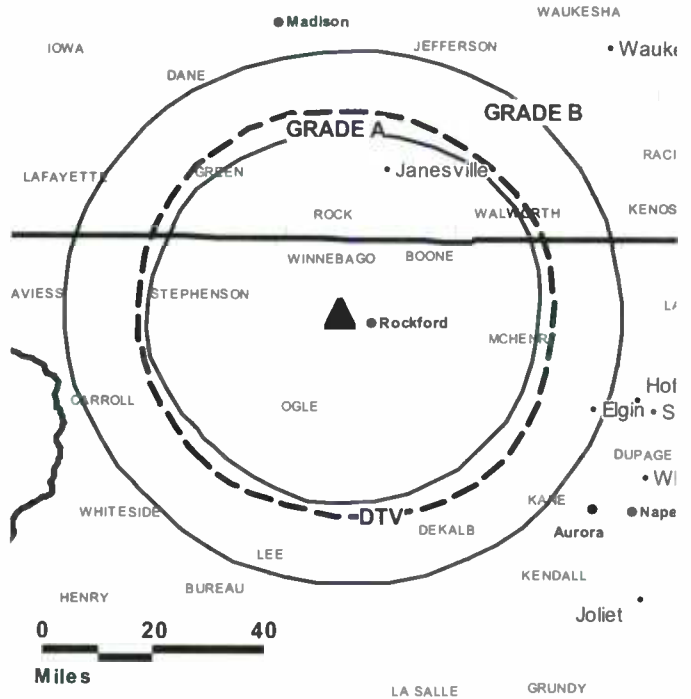
**Tim Myers**, General Sales Manager.

**Nella Hoskinson**, Local Sales Manager.

**Dave Smith**, News Director.

**Marc Olson**, Chief Engineer.

**WIFR-DT BMPCDT-20050103AFQ GRANTED: 1/28/2005**



© 2006 Warren Communications News

**Carol Comella**, Business Manager.

**Irene Ivnik**, Promotion Director.

**Jackie Myers**, Traffic Manager.

**City of License:** Freeport. **Station DMA:** Rockford, IL. **Rank:** 133.

**Nielsen Data:** Not available.



**WSIL-DT**  
**Ch. 34**

**Network Service:** ABC.

**Grantee:** WSIL Inc., 1416 Country Aire Rd., Carterville, IL 62918.

**Studio:** 1416 Country Aire Rd., Carterville, IL 62918.

**Mailing Address:** 1416 Country Aire Rd., Carterville, IL 62918.

**Phone:** 618-985-2333. **Fax:** 618-985-3709.

**E-mail:** [swheeler@wsiltv.com](mailto:swheeler@wsiltv.com)

**Web Site:** <http://www.wsiltv.com>

**Technical Facilities:** Channel No. 34 (590-596 MHz). Authorized power: 1000-kw  
Oax. visual. Antenna: 990-ft above av. terrain, 1000-ft. above ground.

Latitude	37°	36'	50"
Longitude	88°	52'	20"

**Note:** Latitude and longitude coordinates shown are based on the North American Datum of 1927 (NAD 27) as currently required by the Mass Media Bureau of the FCC.

**Ownership:** Mel Wheeler Inc. (Group Owner).

**Began Operation:** Station operating; no on-air date

**Represented (sales):** Continental Television Sales.

**Personnel:**

**Steve Wheeler**, General Manager.

**Dave Cisco**, Sales Manager.

**Mike Snuffer**, News Director.

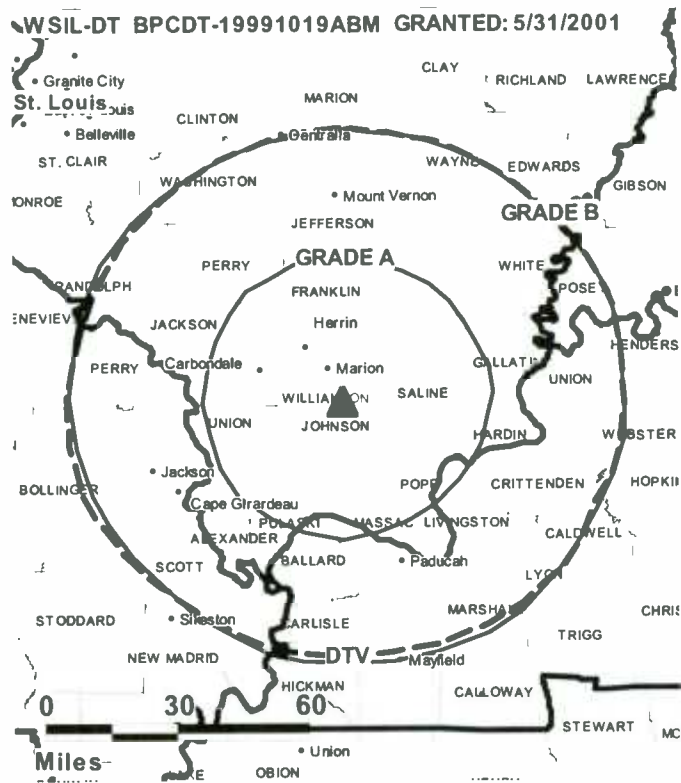
**Pat Victoria**, Chief Engineer.

**Sandra Mann**, Business Manager.

**Bethany Tanner**, Program Director.

**Ron Hamberg**, Production & Creative Services Manager.

**Lou Ann Simpson**, Traffic Manager.



© 2006 Warren Communications News

**City of License:** Harrisburg.

**Station DMA:** Paducah, KY-Cape Girardeau-Harrisburg, MO-Mount Vernon, IL.

**Rank:** 80.

**Nielsen Data:** Not available.

**WSIL-TV**

**Ch. 3**

**(Operates satellite KPOB-TV, Poplar Bluff)**

**Network Service:** ABC.

**Licensee:** WSIL-TV Inc., 1416 Country Aire Rd., Carterville, IL 62918.

**Studio:** 1416 Country Aire Rd., Carterville, IL 62918.

**Mailing Address:** 1416 Country Aire Rd., Carterville, IL 62918.

**Phone:** 618-985-2333. **Fax:** 618-985-3709.

**E-mail:** [swheeler@wsiltv.com](mailto:swheeler@wsiltv.com)

**Web Site:** <http://www.wsiltv.com>

**Technical Facilities:** Channel No. 3 (60-66 MHz). Authorized power: 100-kw visual, 20-kw aural. Antenna: 994-ft above av. terrain, 1000-ft. above ground, 1600-ft. above sea level.

Latitude 37° 36' 49"  
Longitude 88° 52' 16"

**Transmitter:** 2-mi. W of Creal Springs.

**Digital Facilities:** Channel No. 34 (590-596 MHz). Power: 1000-kw 0ax. visual. Antenna: 990-ft above av. terrain, 1000-ft. above ground.

Latitude 37° 36' 50"  
Longitude 88° 52' 20"

**FCC Digital File Number:** BPCDT-19991019ABM. Granted: May 31, 2001.

**Note:** Latitude and longitude coordinates shown are based on the North American Datum of 1927 (NAD 27) as currently required by the Mass Media Bureau of the FCC.

**Satellite Earth Station:** Gardiner, 6-meter.

**News Service:** AP.

**Ownership:** Mel Wheeler Inc. (Group Owner).

**Began Operation:** December 6, 1953. After beginning on Ch. 22, changed to Ch. 3 in March 1959. Sale to present owner by John W. Kirby, et al., approved by FCC May 12, 1983. Previous sale by O. L. Turner, et al., approved by FCC April 23, 1981 (Television Digest, Vol. 21:14).

**Represented (sales):** Continental Television Sales.

**Represented (legal):** Pepper & Corazzini LLP.

**Personnel:**

Steve Wheeler, General Manager.

Dave Cisco, Sales Manager.

Mike Snuffer, News Director.

Pat Victoria, Chief Engineer.

Sandra Mann, Business Manager.

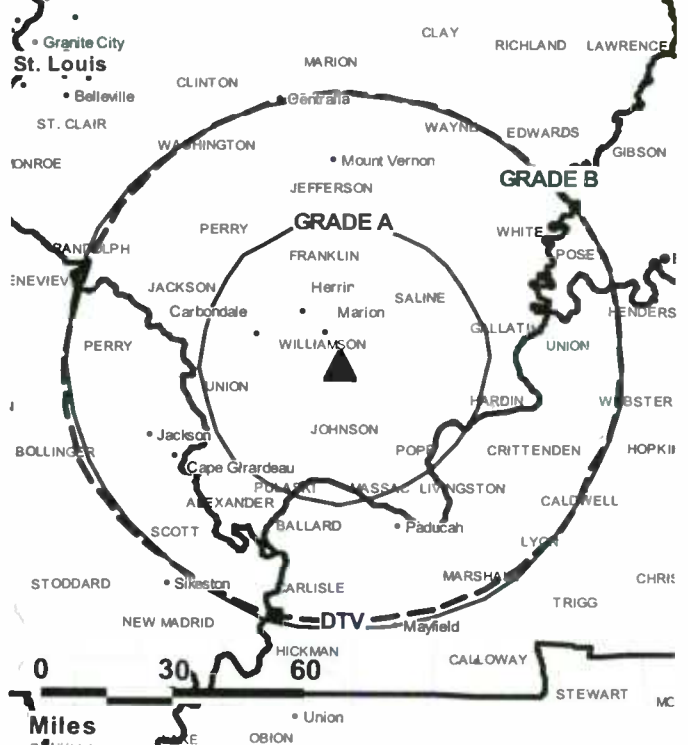
Bethany Tanner, Program Director.

Ron Hamberg, Production & Creative Services Manager.

Lou Ann Simpson, Traffic Manager.

**Highest 30 Sec. Rate:** \$800.

**WSIL-TV BPCT-19840221KG GRANTED: 7/17/1984**



© 2006 Warren Communications News

**City of License:** Harrisburg.

**Station DMA:** Paducah, KY-Cape Girardeau-Harrisburg, MO-Mount Vernon, IL.

**Rank:** 80.

Circulation © 2005 Nielsen. Coverage based on Nielsen study.

GrandTotal	Cable TV Households	Non-cable TV Households	Total TV Households
Estimated Station Totals *	156,020	196,360	352,380
Average Weekly Circulation (2005)	85,837	75,652	161,489
Average Daily Circulation (2005)			76,191
Station DMA Total	Cable TV Households	Non-cable TV Households	Total TV Households
Estimated Station Totals *	150,100	166,410	316,510
Average Weekly Circulation (2005)	84,587	72,733	157,320
Average Daily Circulation (2005)			74,506
Other DMA Total	Cable TV Households	Non-cable TV Households	Total TV Households
Estimated Station Totals *	5,920	29,950	35,870
Average Weekly Circulation (2005)	1,250	2,919	4,169
Average Daily Circulation (2005)			1,685

\*Estimated station totals are sums of the Nielsen TV and Cable TV household estimates for each county in which the station registers viewing of more than 5% as per the Nielsen Survey Methods.

**WGBO-DT**  
**Ch. 53**

**Network Service:** UNV.

**Licensee:** WGBO License Partnership GP, 1999 Avenue of the Stars, Suite 3050, Los Angeles, CA 90067.

**Studio:** 541 N. Fairbanks, Suite 1100, Chicago, IL 60611.

**Mailing Address:** 541 N. Fairbanks Court, Suite 1100, Chicago, IL 60611.

**Phone:** 312-670-1000. **Fax:** 312-494-6487.

**E-mail:** bmedina@univision.net

**Web Site:** http://www.univision.net

**Technical Facilities:** Channel No. 53 (704-710 MHz). Authorized power: 180-kw max. visual. Antenna: 1316-ft above av. terrain, 1316-ft. above ground, 1909-ft. above sea level.

Latitude	41°	53'	56"
Longitude	87°	37'	23"

**Note:** Latitude and longitude coordinates shown are based on the North American Datum of 1927 (NAD 27) as currently required by the Mass Media Bureau of the FCC.

**Ownership:** Univision Communications Inc. (Group Owner).

**Began Operation:** September 1, 2002. Standard Definition.

**Personnel:**

**Bert Medina**, General Manager.

**Andrew Wallace**, General Sales Manager.

**Heather Bastounes**, Local Sales Manager.

**Brian Walsh**, National & Local Sales Manager.

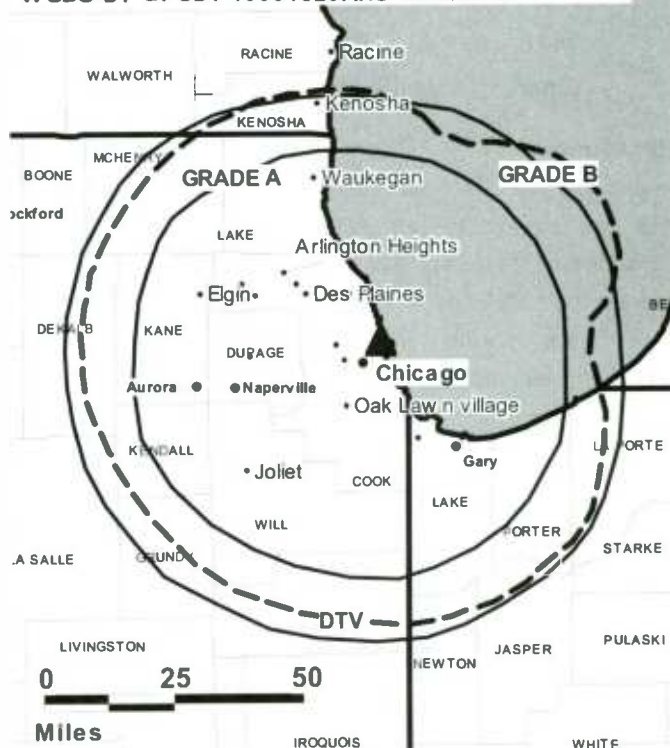
**Claudia Gonzalez**, News Director.

**Charlie Fisher**, Chief Engineer.

**Kelly Gill**, Controller.

**Juanita Davis**, Marketing Research Director.

WGBO-DT BPCDT-19991029AHU GRANTED: 2/14/2001



© 2006 Warren Communications News

**Cesar Rodriguez**, Production Manager.

**Doug Becker**, Traffic Manager.

**Luisa Echeverria**, Community Affairs Director.

**City of License:** Joliet. **Station DMA:** Chicago, IL. **Rank:** 3.

**Nielsen Data:** Not available.

**WGBO-TV**  
**Ch. 66**

**Network Service:** UNV.

**Licensee:** WGBO License Partnership GP, 1999 Avenue of the Stars, Suite 3050, Los Angeles, CA 90067.

**Studio:** 541 N. Fairbanks Court, Suite 1100, Chicago, IL 60611.

**Mailing Address:** 541 N. Fairbanks Court, Suite 1100, Chicago, IL 60611.

**Phone:** 312-670-1000. **Fax:** 312-494-6487.

**E-mail:** bmedina@univision.net

**Web Site:** http://www.univision.net

**Technical Facilities:** Channel No. 66 (782-788 MHz). Authorized power: 5000-kw max. visual, 500-kw aural. Antenna: 1308-ft above av. terrain, 1512-ft. above ground, 2107-ft. above sea level.

Latitude 41° 53' 56"  
Longitude 87° 37' 23"

**Transmitter:** John Hancock Bldg., 875 N. Michigan Ave., Chicago.

**Digital Facilities:** Channel No. 53 (704-710 MHz). Power: 180-kw max. visual. Antenna: 1316-ft above av. terrain, 1316-ft. above ground, 1909-ft. above sea level.

Latitude 41° 53' 56"  
Longitude 87° 37' 23"

**FCC Digital File Number:** BPCDT-19991029AHU. Granted: February 14, 2001.

**Note:** Latitude and longitude coordinates shown are based on the North American Datum of 1927 (NAD 27) as currently required by the Mass Media Bureau of the FCC.

**Satellite Earth Stations:** Paracclipse, 3.9-meter C-band; Scientific-Atlanta, 5-meter C-band; Scientific-Atlanta, Chapparral receivers.

**News Services:** Reuters TV, CNN Newsource, AP.

**Ownership:** Univision Communications Inc. (Group Owner).

**Began Operation:** September 18, 1981. Sale to Grant Broadcasting approved by FCC October 30, 1985. Transfer to Combined Broadcasting Inc. approved by FCC June 8, 1988. Sale to Perenchio TV Inc. by Combined Broadcasting Inc. approved by FCC July 15, 1994 (Television Digest, Vol. 34:20).

**Represented (legal):** Shaw Pittman.

**Personnel:**

Bert Medina, Vice President & General Manager.

Andrew Wallace, General Sales Manager.

Heather Bastounes, Local Sales Manager.

Brian Walsh, National & Local Sales Manager.

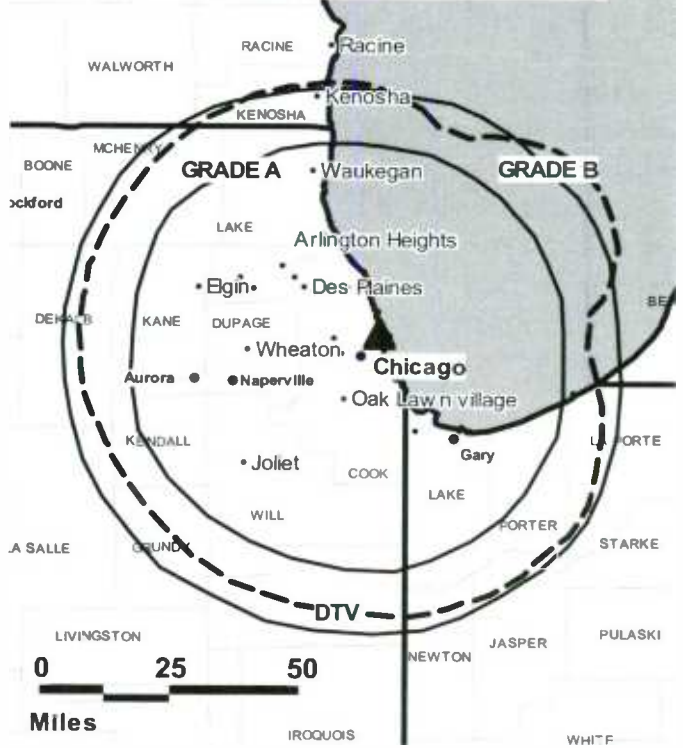
Claudia Gonzalez, News Director.

Charlie Fisher, Chief Engineer.

Kelly Gill, Controller.

Juanita Davis, Marketing Research Director.

**WGBO-TV BMPCT-19801222KG GRANTED: 2/5/1981**



© 2006 Warren Communications News

**Cesar Rodriguez, Production Manager.**

**Doug Becker, Traffic Manager.**

**Luisa Echeverria, Community Affairs Director.**

**Rates:** On request.

**City of License:** Joliet. **Station DMA:** Chicago, IL. **Rank:** 3.

Circulation © 2005 Nielsen. Coverage based on Nielsen study.

GrandTotal	Cable TV Households	Non-cable TV Households	Total TV Households
Estimated Station Totals *	1,981,930	814,300	2,796,230
Average Weekly Circulation (2005)	158,476	130,271	288,747
Average Daily Circulation (2005)			179,053
Station DMA Total	Cable TV Households	Non-cable TV Households	Total TV Households
Estimated Station Totals *	1,981,930	814,300	2,796,230
Average Weekly Circulation (2005)	158,476	130,271	288,747
Average Daily Circulation (2005)			179,053

\*Estimated station totals are sums of the Nielsen TV and Cable TV household estimates for each county in which the station registers viewing of more than 5% as per the Nielsen Survey Methods.

**WWTO-DT**  
**Ch. 10**

**Network Service:** TBN.

**Grantee:** Trinity Broadcasting Network Inc., 2442 Michelle Dr., Tustin, CA 92780.

**Studio:** 420 E. Stevenson Rd., Ottowo, IL 61350.

**Mailing Address:** 420 E. Stevenson Rd., Ottowo, IL 61350.

**Phone:** 815-434-2700; 714-832-2950 (corporate office). **Fax:** 815-434-2458.

**E-mail:** comments@tbn.org

**Web Site:** http://www.tbn.org

**Technical Facilities:** Channel No. 10 (192-198 MHz). Authorized power: 1-kw visual.  
Antenna: 1322-ft above av. terrain, 1299-ft. above ground.

Latitude	41°	16'	51"
Longitude	88°	56'	13"

**Note:** Latitude and longitude coordinates shown are based on the North American Datum of 1927 (NAD 27) as currently required by the Mass Media Bureau of the FCC.

**Ownership:** Trinity Broadcasting Network Inc. (Group Owner).

**Began Operation:** November 1, 2002. Standard Definition. Station operating under Special Temporary Authority at 0.05-kw max. visual.

**Personnel:**

**Mariene Zepeda**, Stations Manager & Program Director.

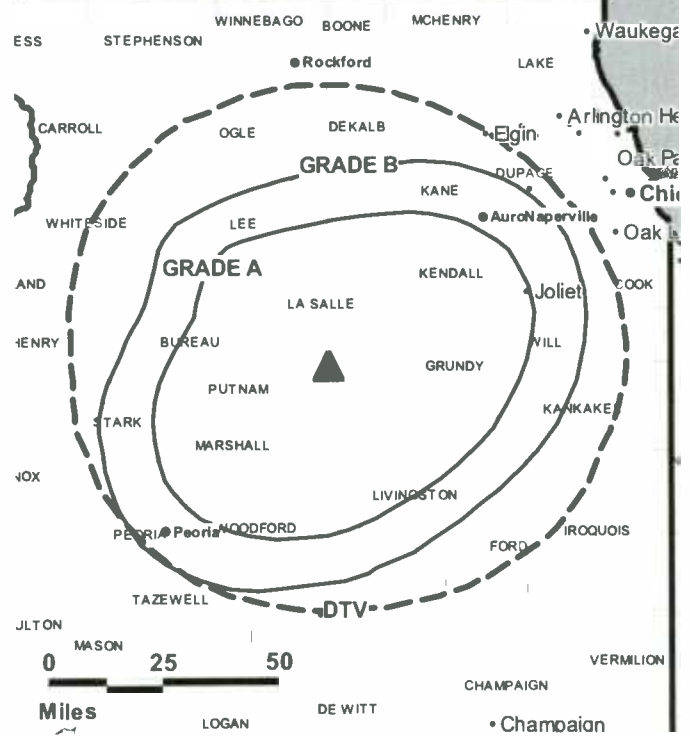
**Emily Young**, News, Production & Traffic Manager.

**Charles Boyd**, Chief Engineer.

**Tom Morford**, Assistant Chief Engineer.

**City of License:** La Salle. **Station DMA:** Chicago, IL. **Rank:** 3.

**WWTO-DT BPCDT-19991013ABO GRANTED: 3/7/2001**



© 2006 Warren Communications News

Nielsen Data: Not available.

**WWTO-TV**

**Ch. 35**

**Network Service:** TBN.

**Licensee:** Trinity Broadcasting Network Inc., 420 E. Stevenson Rd., Ottawa, IL 61350.

**Studio:** 420 E. Stevenson Rd., Ottawa, IL 61350.

**Mailing Address:** 420 E. Stevenson Rd., Ottawa, IL 61350.

**Phone:** 815-434-2700. **Fax:** 815-434-2458.

**E-mail:** comments@tbn.org

**Web Site:** http://www.tbn.org

**Technical Facilities:** Channel No. 35 (596-602 MHz). Authorized power: 5000-kw max. visual, 500-kw aural. Antenna: 1371-ft above av. terrain, 1338-ft. above ground, 1970-ft. above sea level.

Latitude 41° 16' 51"  
Longitude 88° 56' 13"

**Transmitter:** 3.8-mi. SW of intersection of Chicago Rd. & Hwy. 71, near Oglesby.

**Digital Facilities:** Channel No. 10 (192-198 MHz). Power: 1-kw visual. Antenna: 1322-ft above av. terrain, 1299-ft. above ground.

Latitude 41° 16' 51"  
Longitude 88° 56' 13"

**FCC Digital File Number:** BPCDT-19991013ABO. Granted: March 07, 2001.

**Note:** Latitude and longitude coordinates shown are based on the North American Datum of 1927 (NAD 27) as currently required by the Mass Media Bureau of the FCC.

**Satellite Earth Station:** Transmitter Townsend; Down, 4-meter KC-band; Micro-dyne receivers.

**Ownership:** Trinity Broadcasting Network Inc. (Group Owner).

**Began Operation:** December 5, 1986.

**Personnel:**

**Marlene Zepeda,** Station Manager & Program Director.

**Emily Young,** News, Production & Traffic Manager.

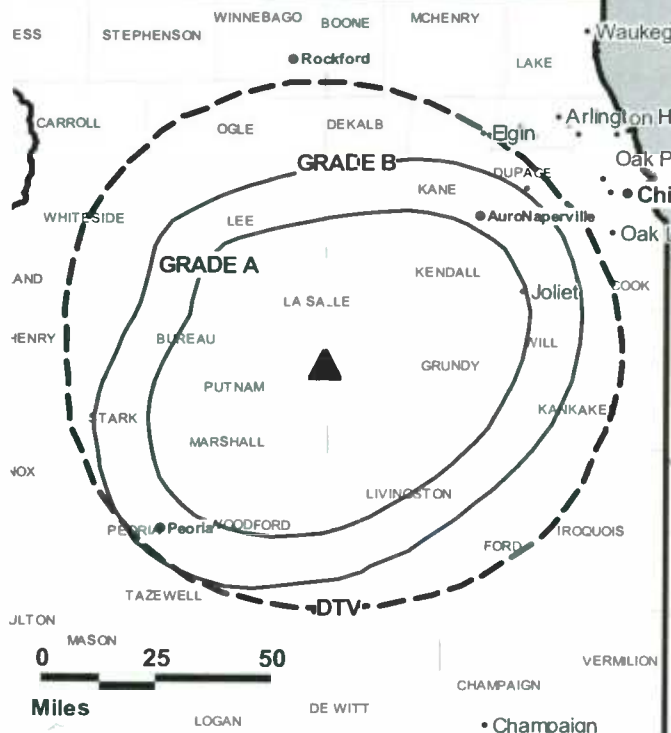
**Charlie Boyd,** Chief Engineer.

**Tom Morford,** Assistant Chief Engineer.

**Highest 30 Sec. Rate:** \$135.

**City of License:** La Salle. **Station DMA:** Chicago, IL. **Rank:** 3.

**WWTO-TV BMPCT-19861015KH GRANTED: 11/18/1986**



© 2006 Warren Communications News

Circulation © 2005 Nielsen. Coverage based on Nielsen study.

GrandTotal	Cable TV Households	Non-cable TV Households	Total TV Households
Estimated Station Totals *	27,330	23,480	50,810
Average Weekly Circulation (2005)	2,104	2,316	4,420
Average Daily Circulation (2005)			1,920
Station DMA Total	Cable TV Households	Non-cable TV Households	Total TV Households
Estimated Station Totals *	27,330	16,350	43,680
Average Weekly Circulation (2005)	2,104	1,700	3,804
Average Daily Circulation (2005)			1,878
Other DMA Total	Cable TV Households	Non-cable TV Households	Total TV Households
Estimated Station Totals *	0	7,130	7,130
Average Weekly Circulation (2005)	0	616	616
Average Daily Circulation (2005)			42

\*Estimated station totals are sums of the Nielsen TV and Cable TV household estimates for each county in which the station registers viewing of more than 5% as per the Nielsen Survey Methods.



**WTCT**  
**Ch. 27**

**Network Service:** IND.

**Licensee:** Tri-State Christian TV Inc., Box 1010, Marion, IL 62959.

**Studio:** 11717 Rte. 37 N, Marion, IL 62959.

**Mailing Address:** Box 698, Marion, IL 62959.

**Phone:** 618-997-4700. **Fax:** 618-993-9778.

**E-mail:** fmb@tct.tv

**Web Site:** http://www.tct-net.org

**Technical Facilities:** Channel No. 27 (548-554 MHz). Authorized power: 2917-kw max. visual. Antenna: 764-ft above av. terrain, 466-ft. above ground, 1306-ft. above sea level.

Latitude 37° 33' 26"  
Longitude 89° 01' 24"

**Transmitter:** 2.2-mi. W of Goreville.

**Digital Facilities:** Channel No. 17 (488-494 MHz). Power: 800-kw max. visual. Antenna: 699-ft above av. terrain, 400-ft. above ground, 1240-ft. above sea level.

Latitude 37° 33' 26"  
Longitude 89° 01' 24"

**FCC Digital File Number:** BMPCDT-2001119AAX. Granted: February 01, 2002.

**Note:** Latitude and longitude coordinates shown are based on the North American Datum of 1927 (NAD 27) as currently required by the Mass Media Bureau of the FCC.

**Satellite Earth Stations:** Transmitter Townsend; RCA, 3.7-meter Ku-band; Scientific-Atlanta, 4.6-meter C-band; Scientific-Atlanta receivers.

**Ownership:** TCT of Michigan Inc. (Group Owner).

**Began Operation:** August 24, 1981. Sale to present owner by Dennis F. Doelitzsch approved by FCC February 6, 1984.

**Personnel:**

Garth W. Coonce, President.

Fortune M. Brayfield, Station Manager.

Roger Martin, Chief Engineer.

Don Gladden, Program Director.

Dan Vosser, Production Manager.

Susan Henshaw, Traffic Manager.

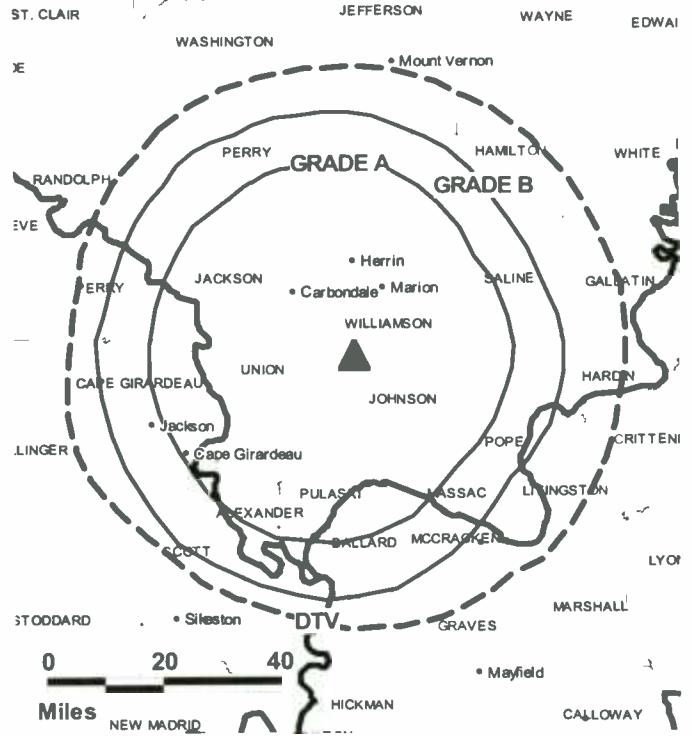
**Rates:** On request.

**City of License:** Marion.

**Station DMA:** Paducah, KY-Cape Girardeau-Harrisburg, MO-Mount Vernon, IL.

**Rank:** 80.

**WTCT BPCT-19880711KI GRANTED: 8/31/1988**



Circulation © 2005 Nielsen. Coverage based on Nielsen study.

GrandTotal	Cable TV Households	Non-cable TV Households	Total TV Households
Estimated Station Totals *	110,650	50,190	160,840
Average Weekly Circulation (2005)	9,754	3,677	13,431
Average Daily Circulation (2005)			2,930
Station DMA Total	Cable TV Households	Non-cable TV Households	Total TV Households
Estimated Station Totals *	100,820	50,190	151,010
Average Weekly Circulation (2005)	9,158	3,677	12,835
Average Daily Circulation (2005)			2,884
Other DMA Total	Cable TV Households	Non-cable TV Households	Total TV Households
Estimated Station Totals *	9,830	0	9,830
Average Weekly Circulation (2005)	596	0	596
Average Daily Circulation (2005)			46

\*Estimated station totals are sums of the Nielsen TV and Cable TV household estimates for each county in which the station registers viewing of more than 5% as per the Nielsen Survey Methods.

**WTCT-DT**  
**Ch. 17**

**Network Service:** IND.

**Grantee:** Tri-State Christian TV Inc., Box 1010, Marion, IL 62959.

**Studio:** 11717 Rte. 37 N., Marion, IL 62959.

**Mailing Address:** Box 696, Marion, IL 62959.

**Phone:** 618-997-4700. **Fax:** 618-993-9778.

**E-mail:** fmb@tct.tv

**Web Site:** <http://www.tct-net.org>

**Technical Facilities:** Channel No. 17 (488-494 MHz). Authorized power: 800-kw max. visual. Antenna: 699-ft above av. terrain, 400-ft. above ground, 1240-ft. above sea level.

Latitude	37°	33'	26"
Longitude	89°	01'	24"

**Transmitter:** Side of Existing WTCT(TV) tower located 2.2-mi. W of Goreville.

**Note:** Latitude and longitude coordinates shown are based on the North American Datum of 1927 (NAD 27) as currently required by the Mass Media Bureau of the FCC.

**Ownership:** TCT of Michigan Inc. (Group Owner).

**Began Operation:** Station operating under Special Temporary Authority at 20.7-kw max. visual; no on-air date

**Personnel:**

**Garth W. Coonce**, President.

**Fortune Brayfield**, Station Manager.

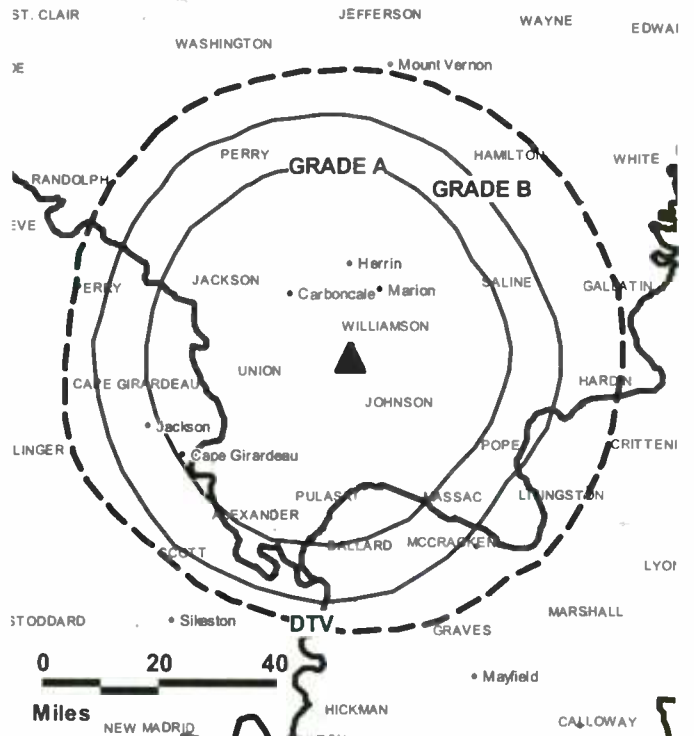
**Roger Martin**, Chief Engineer.

**Don Gladden**, Program Director.

**Dan Vosser**, Production Manager.

**Susan Henshaw**, Traffic Manager.

**WTCT-DT BMDPDT-2001119AAX GRANTED: 2/1/2002**



© 2006 Warren Communications News

**City of License:** Marion.

**Station DMA:** Paducah, KY-Cape Girardeau-Harrisburg, MO-Mount Vernon, IL.

**Rank:** 80.

**Nielsen Data:** Not available.



**WQAD-TV**  
**Ch. 8**

**Network Service:** ABC.

**Licensee:** New York Times Management Services, 2202 N. Westshore Blvd., Suite 370, Tampa, FL 33607.

**Studio:** 3003 Park 16th St., Moline, IL 61265.

**Mailing Address:** 3003 Park 16th St., Moline, IL 61265.

**Phone:** 309-764-8888. **Fax:** 309-764-5763.

**E-mail:** marion.meginnis@wqad.com

**Web Site:** http://www.wqad.com

**Technical Facilities:** Channel No. 8 (180-186 MHz). Authorized power: 282-kw visual, 56.2-kw aural. Antenna: 1010-ft above av. terrain, 1066-ft. above ground, 1813-ft. above sea level.

Latitude 41° 18' 44"  
Longitude 90° 22' 47"

**Transmitter:** 2.8-mi. S of Orion on U.S. 150.

**Digital Facilities:** Channel No. 38 (614-620 MHz). Power: 1000-kw max. visual. Antenna: 1096-ft above av. terrain, 1070-ft. above ground.

Latitude 41° 18' 44"  
Longitude 90° 22' 46"

**FCC Digital File Number:** BMPCDT-20011213AAB. Granted: February 01, 2002.

**Note:** Latitude and longitude coordinates shown are based on the North American Datum of 1927 (NAD 27) as currently required by the Mass Media Bureau of the FCC.

**Satellite Earth Stations:** Comtech, 3-meter C-band; AFC, 3-meter Ku-band; Andrew, 4.5-meter C-band; Andrew, 7-meter C-band; M/A-Com, Avantek, Andrew receivers.

**News Service:** AP.

**Ownership:** The New York Times Co. (Group Owner).

**Began Operation:** August 1, 1963. Sale to Des Moines Register & Tribune Co. by Moline Television Corp. approved by FCC July 13, 1977. Sale to present owner approved by FCC October 3, 1985 (Television Digest, Vol. 25:5, 6, 12).

**Represented (sales):** Millennium Sales & Marketing.

**Represented (legal):** Holland & Knight LLP.

**Personnel:**

Marion Meginnis, President & General Manager.

Trent Poindexter, Vice President & General Sales Manager.

John Pauley, Local Sales Manager.

C. J. Beutien, News Director.

Rick Serre, Chief Engineer.

Chris Russell, Controller

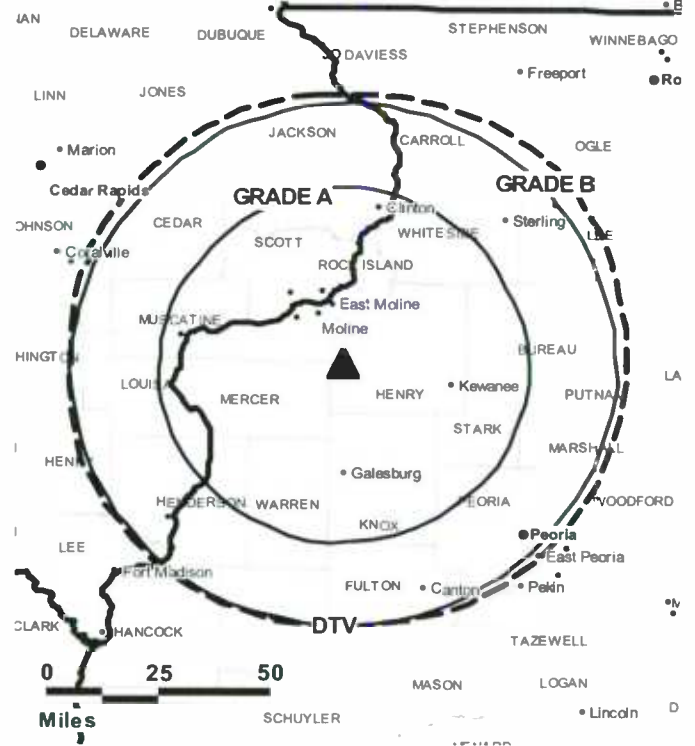
Kim Hartman, Program Director & Office Manager.

Tonya Terrell, Marketing Manager.

Bruce Apa, Production Manager.

Lori Evans, Creative Services Manager.

**WQAD-TV BPCT-2440 GRANTED: 5/16/1962'**



© 2006 Warren Communications News

Jessie Beanda, Traffic Manager.

**Highest 30 Sec. Rate:** \$1700.

**City of License:** Moline. **Station DMA:** Davenport, IA-Rock Island-Moline, IL.

**Rank:** 95.

Circulation © 2005 Nielsen. Coverage based on Nielsen study.

GrandTotal	Cable TV Households	Non-cable TV Households	Total TV Households
Estimated Station Totals *	274,850	138,810	413,660
Average Weekly Circulation (2005)	147,494	73,844	221,338
Average Daily Circulation (2005)			103,295
Station DMA Total	Cable TV Households	Non-cable TV Households	Total TV Households
Estimated Station Totals *	193,950	115,950	309,900
Average Weekly Circulation (2005)	127,684	68,908	196,592
Average Daily Circulation (2005)			95,381
Other DMA Total	Cable TV Households	Non-cable TV Households	Total TV Households
Estimated Station Totals *	80,900	22,860	103,760
Average Weekly Circulation (2005)	19,810	4,936	24,746
Average Daily Circulation (2005)			7,914

\*Estimated station totals are sums of the Nielsen TV and Cable TV household estimates for each county in which the station registers viewing of more than 5% as per the Nielsen Survey Methods.

**WPXS**  
**Ch. 13**

**Network Service:** IND.

**Licensee:** WPXS Inc., 3909 Hwy. 121 S, Bedford, TX 76021.

**Studio:** 4751 Carter Rd., Kell, IL 62853.

**Sales Office:** 955 Executive Parkway Dr., Suite 110, St. Louis, MO 63141.

**Mailing Address:** 4751 Carter Rd., Kell, IL 62853.

**Phone:** 618-822-6900. **Fax:** 618-822-6526.

**E-mail:** wpxs@mvn.net

**Technical Facilities:** Channel No. 13 (210-216 MHz). Authorized power: 302-kw visual, 31.6-kw aural. Antenna: 991-ft above av. terrain, 961-ft. above ground, 1525-ft. above sea level.

Latitude 38° 32' 39"  
Longitude 88° 55' 26"

Holds CP for change to 316-kw visual, 990-ft above av. terrain, 951-ft. above ground, 1416-ft. above sea level; BMLCT-990119KG.

**Transmitter:** Rte. 1, Kell.

**Digital Facilities:** Channel No. 21 (512-518 MHz). Power: 1000-kw max. visual. Antenna: 794-ft above av. terrain, 738-ft. above ground, 1233-ft. above sea level.

Latitude 38° 32' 53.90"  
Longitude 89° 29' 17.20"

**FCC Digital File Number:** BPCDT-990701K1. Granted: November 05, 2004.

**Note:** Latitude and longitude coordinates shown are based on the North American Datum of 1927 (NAD 27) as currently required by the Mass Media Bureau of the FCC.

**Ownership:** Word of God Fellowship Inc. (Group Owner).

**Began Operation:** March 13, 1983. Sale to Sudbrink Broadcasting by William R. Varecha approved by FCC October 30, 1985. Sale to McEntee Broadcasting by Sudbrink Broadcasting of Midwest Inc. approved by FCC December 16, 1994. Sale to Christian Network by McEntee Broadcasting Inc. approved by FCC October 30, 1995. Sale to Paxson St. Louis Inc. by Christian Network approved by FCC June 25, 1996. Sale to DP Media Inc. by Paxson Communications Corp. approved by FCC November 25, 1997. Sale back to Paxson Communications Corp. by DP Media Inc. approved by FCC February 18, 2000. Sale to Equity Broadcasting Corp. by Paxson Communications Corp. approved by FCC April 26, 2001. Sale to present owner by Equity Broadcasting Corp. approved by FCC March 7, 2005.

**Represented (legal):** Koerner & Olender PC.

**Personnel:**

**Dee Rose**, Local Sales Manager.

**Rick Hobbs**, Office Manager.

**Highest 30 Sec. Rate:** \$150.

**City of License:** Mount Vernon. **Station DMA:** St. Louis, MO. **Rank:** 21.

**WPXS BMPCT-19840305KH GRANTED: 4/26/1984**



© 2006 Warren Communications News

Circulation © 2005 Nielsen. Coverage based on Nielsen study.

GrandTotal	Cable TV Households	Non-cable TV Households	Total TV Households
Estimated Station Totals *	43,840	18,310	62,150
Average Weekly Circulation (2005)	4,462	1,630	6,092
Average Daily Circulation (2005)			925
Station DMA Total	Cable TV Households	Non-cable TV Households	Total TV Households
Estimated Station Totals *	13,470	5,660	19,130
Average Weekly Circulation (2005)	1,596	560	2,156
Average Daily Circulation (2005)			413
Other DMA Total	Cable TV Households	Non-cable TV Households	Total TV Households
Estimated Station Totals *	30,370	12,650	43,020
Average Weekly Circulation (2005)	2,866	1,070	3,936
Average Daily Circulation (2005)			512

\*Estimated station totals are sums of the Nielsen TV and Cable TV household estimates for each county in which the station registers viewing of more than 5% as per the Nielsen Survey Methods.

**WAOE**  
**Ch. 59**

**Network Service:** UPN.

**Licensee:** Four Seasons Peoria LLC, 5670 Wilshire Blvd., Suite 1300, Los Angeles, CA 90036.

**Studio:** 331 Fulton St., Suite 100, Peoria, IL 61602.

**Mailing Address:** 331 Fulton St., Suite 100, Peoria, IL 61602-1499.

**Phone:** 309-674-5900. **Fax:** 309-674-5959.

**E-mail:** keithgrandolph@waoetv.com

**Web Site:** http://www.waoetv.com (under construction)

**Technical Facilities:** Channel No. 59 (740-746 MHz). Authorized power: 5000-kw max. visual, 500-kw aural. Antenna: 2023-ft above av. terrain, 1232-ft. above ground, 1328-ft. above sea level.

Latitude 40° 40' 26"  
Longitude 89° 25' 07"

**Transmitter:** 0.5-mi. N & 0.5-mi. E of intersection of Foster & Shuch Rds.

**Digital Facilities:** Channel No. 39 (320-626 MHz). Power: 29.5-kw max. visual. Antenna: 554-ft above av. terrain, 449-ft. above ground.

Latitude 40° 43' 25"  
Longitude 89° 29' 04"

**FCC Digital File Number:** BPCDT-1999111AED. Granted: May 02, 2001.

**Note:** Latitude and longitude coordinates shown are based on the North American Datum of 1927 (NAD 27) as currently required by the Mass Media Bureau of the FCC.

**Ownership:** Malibu Broadcasting LLC (Group Owner); Venture Technologies Group LLC (Group Owner); Paul H. Koplín.

**Began Operation:** August 14, 1998. Sale to present owner by Venture Technologies Group of Pennsylvania LLC approved by FCC December 6, 2000.

**Represented (legal):** Wiley, Rein & Fielding.

**Personnel:**

Keith Grandolph, General Manager.

Rose Bortolussi, Operations, Program & Traffic Manager.

Rhonda Dloffson, Sales & Marketing Director.


Willard Shears, Chief Engineer.

Bill Killian, Promotion & Production Director.

**Rates:** On request.

**City of License:** Peoria. **Station DMA:** Peoria-Bloomington, IL. **Rank:** 117.

**WAOE BPCT-19880209KJ GRANTED: 12/5/1988**



Circulation © 2005 Nielsen. Coverage based on Nielsen study.

GrandTotal	Cable TV Households	Non-cable TV Households	Total TV Households
Estimated Station Totals *	165,010	74,970	239,980
Average Weekly Circulation (2005)	45,087	11,046	56,133
Average Daily Circulation (2005)			15,636
Station DMA Total	Cable TV Households	Non-cable TV Households	Total TV Households
Estimated Station Totals *	162,990	74,970	237,960
Average Weekly Circulation (2005)	44,758	11,046	55,804
Average Daily Circulation (2005)			15,584
Other DMA Total	Cable TV Households	Non-cable TV Households	Total TV Households
Estimated Station Totals *	2,020	0	2,020
Average Weekly Circulation (2005)	329	0	329
Average Daily Circulation (2005)			52

\*Estimated station totals are sums of the Nielsen TV and Cable TV household estimates for each county in which the station registers viewing of more than 5% as per the Nielsen Survey Methods.



**WAOE-DT**  
**Ch. 39**

**Network Service:** UPN.

**Licensee:** Four Seasons Peoria LLC, 5670 Wilshire Blvd., Suite 1300, Los Angeles, CA 90036.

**Studio:** 331 Fulton St., Suite 100, Peoria, IL 61602.

**Mailing Address:** 331 Fulton St., Suite 100, Peoria, IL 61602-1499.

**Phone:** 309-674-5900. **Fax:** 309-674-5959.

**E-mail:** keithgrandolph@waoetv.com

**Web Site:** <http://www.waoetv.com> (under construction)

**Technical Facilities:** Channel No. 39 (320-626 MHz). Authorized power: 29.5-kw max. visual. Antenna: 554-ft above av. terrain, 449-ft. above ground.

Latitude	40°	43'	25"
Longitude	89°	29'	04"

**Note:** Latitude and longitude coordinates shown are based on the North American Datum of 1927 (NAD 27) as currently required by the Mass Media Bureau of the FCC.

**Ownership:** Malibu Broadcasting LLC (Group Owner); Venture Technologies Group LLC (Group Owner).

**Began Operation:** Standard Definition. Station operating; no on-air date.

**Personnel:**

Keith Grandolph, General Manager.

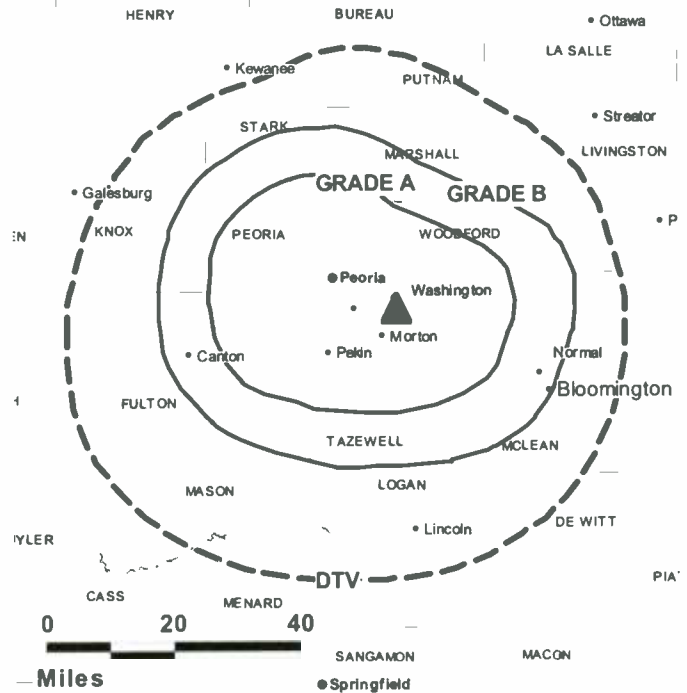
Rose Bortolussi, Operations, Program & Traffic Manager.

Rhonda Oloffson, Sales & Marketing Director.

William Shears, Chief Engineer.

Bill Killian, Promotion & Production Director.

▲WAOE-DT BPCDT-19991101AED GRANTED: 5/2/2001



© 2006 Warren Communications News

**City of License:** Peoria. **Station DMA:** Peoria-Bloomington, IL. **Rank:** 117.

**Nielsen Data:** Not available.

**WEEK-DT**  
**Ch. 57**

**Network Service:** NBC.

**Licensee:** WEEK-TV License Inc., 34th Floor, 767 Third Ave., c/o Granite Broadcasting Corp., New York, NY 10017.

**Studio:** 2907 Springfield Rd., East Peoria, IL 61611.

**Mailing Address:** 2907 Springfield Rd., East Peoria, IL 61611.

**Phone:** 309-698-2525. **Fax:** 309-698-9335.

**E-mail:** markd@week.com

**Web Site:** http://www.week.com

**Technical Facilities:** Channel No. 57 (728-734 MHz). Authorized power: 452-kw max. visual. Antenna: 694-ft above av. terrain, 569-ft. above ground, 1314-ft. above sea level.

Latitude	40°	37'	46"
Longitude	89°	32'	53"

**Note:** Latitude and longitude coordinates shown are based on the North American Datum of 1927 (NAD 27) as currently required by the Mass Media Bureau of the FCC.

**Ownership:** Granite Broadcasting Corp. (Group Owner).

**Began Operation:** Station operating; no on-air date

**Represented (sales):** Continental Television Sales.

**Personnel:**

**Mark DeSantis**, President & General Manager.

**Peter Russell**, General Sales Manager.

**Chris Dierker**, Local Sales Manager.

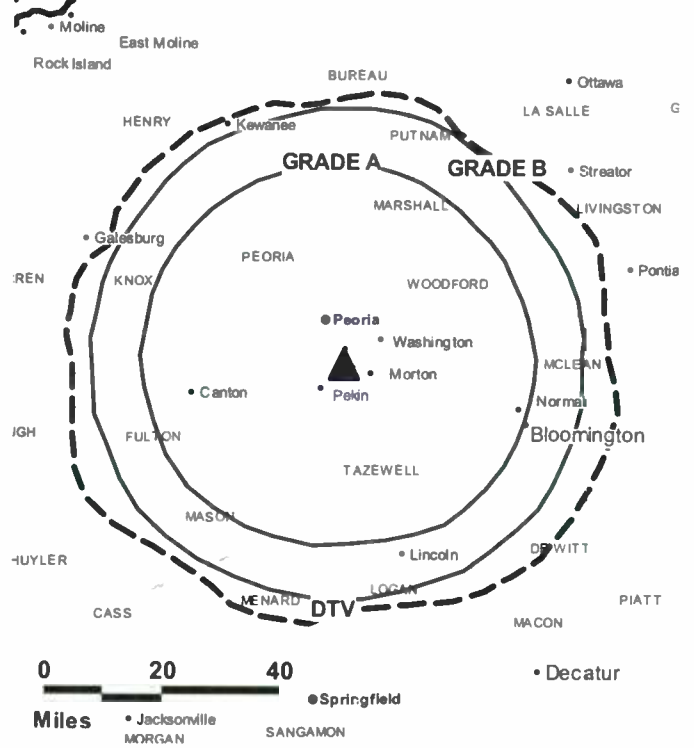
**Sheila Nelson**, National Sales Assistant.

**Jim Garrott**, News Director.

**Dennis Riley**, Chief Engineer.

**Amy Svymbbrsky**, Business Manager.

**WEEK-DT B MPCDT-20030305AAQ GRANTED: 3/28/2003** KT



© 2006 Warren Communications News

**Elizabeth Eaker**, Program Manager.

**Tim Campbell**, Promotion & Production Manager.

**Marilyn Perry**, Traffic Manager.

**City of License:** Peoria. **Station DMA:** Peoria-Bloomington, IL. **Rank:** 117.

**Nielsen Data:** Not available.

**WEEK-TV**  
Ch. 25

**Network Service:** NBC.

**Licensee:** WEEK-TV License Inc., 767 3rd Ave., c/o Granite Broadcasting Corp., New York, NY 10017.

**Studio:** 2907 Springfield Rd., East Peoria, IL 61611.

**Mailing Address:** 2907 Springfield Rd., East Peoria, IL 61611.

**Phone:** 309-698-2525. **Fax:** 309-698-9335; 309-698-9663.

**E-mail:** markd@week.com

**Web Site:** http://www.week.com

**Technical Facilities:** Channel No. 25 (536-542 MHz). Authorized power: 2400-kw max. visual, aural. Antenna: 694-ft above av. terrain, 569-ft. above ground, 1314-ft. above sea level.

Latitude 40° 37' 45.90"  
Longitude 89° 32' 52.60"

**Transmitter:** 2907 E. Springfield Rd.

**Digital Facilities:** Channel No. 57 (728-734 MHz). Power: 452-kw max. visual. Antenna: 694-ft above av. terrain, 569-ft. above ground, 1314-ft. above sea level.

Latitude 40° 37' 46"  
Longitude 89° 32' 53"

**FCC Digital File Number:** BPCDT-19991026ABD. Granted: March 28, 2003.

**Note:** Latitude and longitude coordinates shown are based on the North American Datum of 1927 (NAD 27) as currently required by the Mass Media Bureau of the FCC.

**Multichannel TV Sound:** Stereo and separate audio program.

**News Services:** NIWS, NBC News Channel, AP.

**Ownership:** Granite Broadcasting Corp. (Group Owner).

**Began Operation:** February 1, 1953. Sale to present owner by Price Communications approved by FCC August 26, 1988 (Television Digest, Vol. 28:22, 26). Sale to Price Communications by LDX Broadcast Inc. approved by FCC November 15, 1984 (Vol. 24:36). Previous sale, including former satellite WEEQ-TV, La Salle, by West Central Broadcasting Co. (Kerr-McGee interests) approved by FCC July 13, 1966 (Vol. 6:29).

**Represented (sales):** Continental Television Sales.

**Represented (legal):** Akin, Gump, Strauss, Hauer & Feld LLP.

**Personnel:**

**Mark DeSantis,** President & General Manager.

**Peter Russell,** General Sales Manager.

**Chris Dierker,** Local Sales Manager.

**Sheila Nelson,** National Sales Assistant.

**Jim Garrott,** News Director.

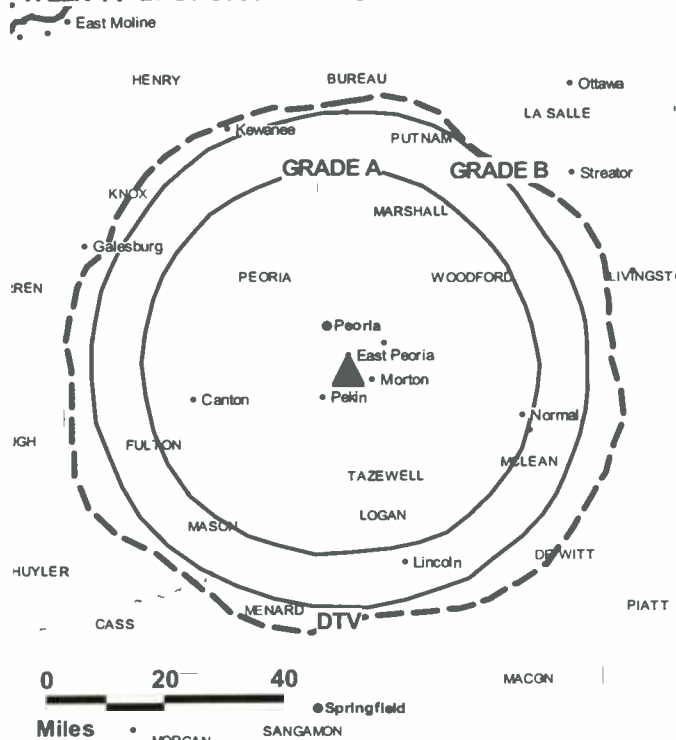
**Dennis Riley,** Chief Engineer.

**Amy Svymbrsky,** Business Manager.

**Elizabeth Eaker,** Program Manager.

**Tim Campbell,** Promotion & Production Manager.

**WEEK-TV BPCT-5060 GRANTED: 12/15/1977**



**Marilyn Perry,** Traffic Manager.

**Evelyn Louck,** Director of Human Resources.

**Highest 30 Sec. Rate:** \$2500.

**City of License:** Peoria. **Station DMA:** Peoria-Bloomington, IL. **Rank:** 117.

**Circulation** © 2005 Nielsen. Coverage based on Nielsen study.

GrandTotal	Cable TV Households	Non-cable TV Households	Total TV Households
Estimated Station Totals *	234,630	106,280	340,910
Average Weekly Circulation (2005)	140,900	58,744	199,644
Average Daily Circulation (2005)			111,675
Station DMA Total	Cable TV Households	Non-cable TV Households	Total TV Households
Estimated Station Totals *	162,990	79,030	242,020
Average Weekly Circulation (2005)	126,529	53,454	179,983
Average Daily Circulation (2005)			105,005
Other DMA Total	Cable TV Households	Non-cable TV Households	Total TV Households
Estimated Station Totals *	71,640	27,250	98,890
Average Weekly Circulation (2005)	14,371	5,290	19,661
Average Daily Circulation (2005)			6,670

\*Estimated station totals are sums of the Nielsen TV and Cable TV household estimates for each county in which the station registers viewing of more than 5% as per the Nielsen Survey Methods.

**WHOI**  
**Ch. 19**

**Network Service:** ABC.

**Licensee:** Barrington Broadcasting Peoria Corp., 625 Madison Ave., 3rd Floor, New York, NY 10022.

**Studio:** 500 N. Stewart St., Creve Coeur, IL 61610.

**Mailing Address:** 500 N. Stewart St., Creve Coeur, IL 61610.

**Phone:** 309-698-1919. **Fax:** 309-698-4817.

**E-mail:** gm@hoinews.com

**Web Site:** http://www.hoinews.com

**Technical Facilities:** Channel No. 19 (500-506 MHz). Authorized power: 2240-kw max. visual, 224-kw aural. Antenna: 637-ft above av. terrain, 193-ft. above ground, 400-ft. above sea level.

Latitude 40° 39' 11"  
Longitude 89° 35' 14"

**Transmitter:** 500 N. Stewart St., Creve Coeur.

**Digital Facilities:** Channel No. 40 (626-632 MHz). Power: 80.3-kw max. visual. Antenna: 636-ft above av. terrain, 594-ft. above ground.

Latitude 40° 30' 11"  
Longitude 89° 35' 14"

**FCC Digital File Number:** BPCDT-19991028ADS. Granted: January 24, 2001.

**Note:** Latitude and longitude coordinates shown are based on the North American Datum of 1927 (NAD 27) as currently required by the Mass Media Bureau of the FCC.

**Satellite Earth Stations:** Transmitter Harris; Andrew, 4.6-meter C-band; Andrew, 7.2-meter C-band; M/A-Com, Andrew receivers.

**News Services:** CNN Newsource, AP, ABC NewsOne.

**Ownership:** Pilot Group LP (Group Owner).

**Began Operation:** October 20, 1953. Sale to Peoria Journal Star by Hugh R. Norman group approved by FCC April 28, 1954 (Television Digest, Vol. 10:13, 15, 18). Sale to Metropolitan Broadcasting (Metromedia Inc.) by Peoria Journal Star approved by FCC December 29, 1959 (Vol. 15:43, 16:1). Sale to Mid America by Metromedia approved by FCC July 21, 1965 (Vol. 5:14). Sale to Forward Communications by Mid America Media Inc. approved by FCC March 24, 1971 (Vol. 10:13, 11:13). Sale to Wesray Corp. approved by FCC August 16, 1984. Sale to Adams Communications approved by FCC December 23, 1987. Transfer of control to Brissette Broadcasting approved by FCC December 24, 1991. Transfer of control to Benedek Broadcasting Co. LLC approved by FCC May 22, 1996 (Vol. 35:37, 52). Sale to Chelsey Broadcasting Co. LLC by Benedek Broadcasting Co. LLC approved by FCC August 29, 2002 (Vol. 42:14). Sale to present owner by Chelsey Broadcasting Co. LLC approved by FCC March 11, 2004.

**Represented (sales):** Petry Television Inc.

**Represented (legal):** Paul. Hastings, Janofsky & Walker LLP.

**Personnel:**

Dave Kuehn, General Manager.

Tom Stemmler, Operations, Promotion & Production Manager.

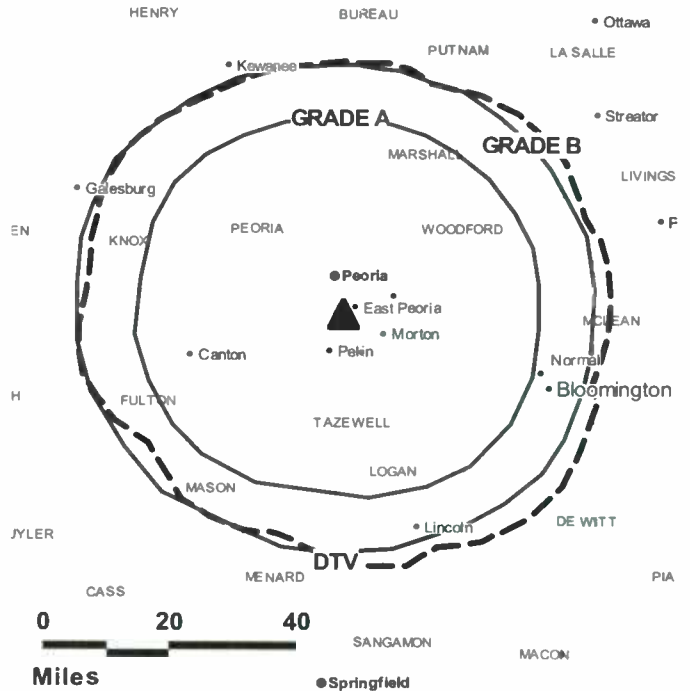
Valerie Bricka, Local & Regional Sales Manager.

Christine Bateman, National Sales Manager.

Amanda Wozniak, News Director.

Mike Seaver, Chief Engineer.

**WHOI BPCT-19860613KF GRANTED: 7/29/1986**



**Carol Rees, Business Manager.**

**Donna Thompson, Program Director.**

**Norma Carlyle, Traffic Manager.**

**Rates:** On request.

**City of License:** Peoria. **Station DMA:** Peoria-Bloomington, IL. **Rank:** 117.

Circulation © 2005 Nielsen. Coverage based on Nielsen study.

GrandTotal	Cable TV Households	Non-cable TV Households	Total TV Households
Estimated Station Totals *	231,170	107,850	339,020
Average Weekly Circulation (2005)	114,369	45,101	159,470
Average Daily Circulation (2005)			64,276
Station DMA Total	Cable TV Households	Non-cable TV Households	Total TV Households
Estimated Station Totals *	162,990	79,030	242,020
Average Weekly Circulation (2005)	102,850	41,255	144,105
Average Daily Circulation (2005)			59,496
Other DMA Total	Cable TV Households	Non-cable TV Households	Total TV Households
Estimated Station Totals *	68,180	28,820	97,000
Average Weekly Circulation (2005)	11,519	3,846	15,365
Average Daily Circulation (2005)			4,780

\*Estimated station totals are sums of the Nielsen TV and Cable TV household estimates for each county in which the station registers viewing of more than 5% as per the Nielsen Survey Methods.

**WHOI-DT**  
**Ch. 40**

**Network Service:** ABC.

**Grantee:** Barrington Broadcasting Peoria Corp., 2500 Higgins Rd., Suite 880, Hoffman Estates, IL 60195.

**Studio:** 500 N. Stewart St., Creve Coeur, IL 61610.

**Mailing Address:** 500 N. Stewart St., Creve Coeur, IL 61610.

**Phone:** 309-698-1919. **Fax:** 309-698-4817.

**E-mail:** talkback@hoinews.com

**Web Site:** http://www.hoinews.com

**Technical Facilities:** Channel No. 40 (626-632 MHz). Authorized power: 80.3-kw max. visual. Antenna: 636-ft above av. terrain, 594-ft. above ground.

Latitude	40°	30'	11"
Longitude	89°	35'	14"

**Note:** Latitude and longitude coordinates shown are based on the North American Datum of 1927 (NAD 27) as currently required by the Mass Media Bureau of the FCC.

**Ownership:** Pilot Group LP (Group Owner).

**Began Operation:** August 1, 2003. Station operating under Special Temporary Authority at 82.46-kw max. visual.

**Represented (legal):** Paul, Hastings, Janofsky & Walker LLP.

**Represented (sales):** H.R.P. Television Inc.

**Personnel:**

David Kuehn, General Manager.

Tom Stemmler, Operations, Promotion & Production Manager.

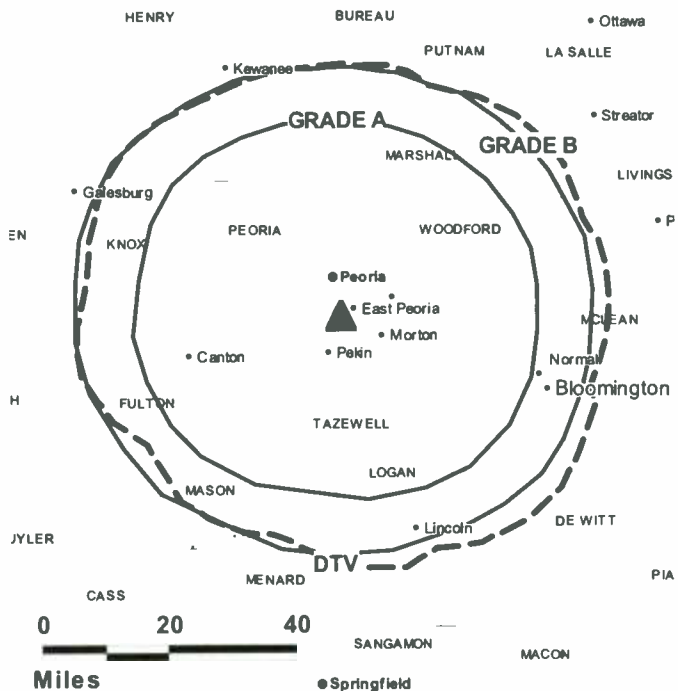
Valerie Bricka, Local & Regional Sales Manager.

Christine Bateman, National Sales Manager.

Amanda Wozniak, News Director.

Mike Seaver, Chief Engineer.

WHOI-DT BPCDT-19991028ADS GRANTED: 2/23/2001



© 2006 Warren Communications News

Carol Rees, Business Manager.

Donna Thompson, Program Director.

Norma Carlyle, Traffic Manager.

**City of License:** Peoria. **Station DMA:** Peoria-Bloomington, IL. **Rank:** 117.

**Nielsen Data:** Not available.

**WMBD-DT**  
**Ch. 30**

**Network Service:** CBS.

**Grantee:** Nexstar Finance Inc., 909 Lake Carolyn Pkwy., Suite 1450, Irving, TX 75039.

**Studio:** 3131 N. University, Peoria, IL 61604.

**Mailing Address:** 3131 N. University St., Peoria, IL 61604-1386.

**Phone:** 309-688-3131. **Fax:** 309-686-8650.

**E-mail:** carolf@wmbd.com

**Web Site:** http://www.wmbd.com

**Technical Facilities:** Channel No. 30 (566-572 MHz). Authorized power: 60-kw max. visual. Antenna: 591-ft above av. terrain, 472-ft. above ground.

Latitude	40°	38'	06"
Longitude	89°	32'	19"

**Note:** Latitude and longitude coordinates shown are based on the North American Datum of 1927 (NAD 27) as currently required by the Mass Media Bureau of the FCC.

**Ownership:** Nexstar Broadcasting Group Inc. (Group Owner).

**Began Operation:** Station operating under Special Temporary Authority at 1.86-kw max. visual; no on-air date

**Represented (legal):** Drinker Biddle & Reath LLP.

**Represented (sales):** Blair Television.

**Personnel:**

Kevin Harlan, General Manager.

Barry Allentuck, Director of Sales.

Travis Herriford, Local Sales Manager.

Nancy Linebaugh, National Sales Associate.

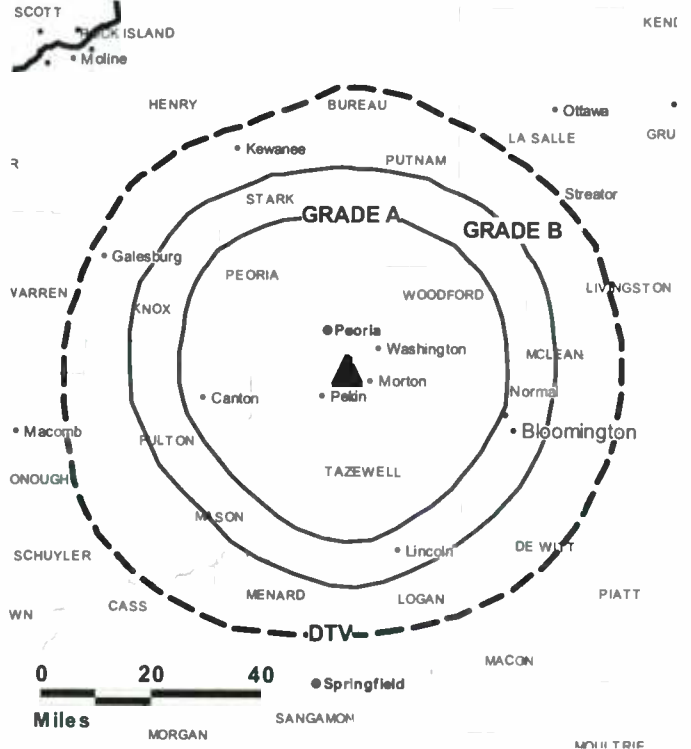
Chris Manson, News Director.

Herman Marvel, Chief Engineer.

Karen Doering, Business Manager.

Kirby Matthews, Promotion Director.

**WMBD-DT BPCDT-19991026ACE GRANTED: 10/25/2000**



**David Tomlianovich,** Production Manager.

**Penny Wood,** Traffic Manager.

**Carol French,** Assistant to the General Manager.

**City of License:** Peoria. **Station DMA:** Peoria-Bloomington, IL. **Rank:** 117.

**Nielsen Data:** Not available.





**WGEM-DT**  
**Ch. 54**

**Network Service:** NBC.

**Grantee:** Quincy Broadcasting Co., 513 Hampshire St., Quincy, IL 62301.

**Studio:** 513 Hampshire S., Quincy, IL 62301.

**Mailing Address:** Box 80, Quincy, IL 62306.

**Phone:** 217-228-6600. **Fax:** 217-228-6670.

**E-mail:** lhenning@wgem.com

**Web Site:** http://www.wgem.com

**Technical Facilities:** Channel No. 54 (710-716 MHz). Authorized power: 1000-kw max. visual. Antenna: 712-ft above av. terrain, 574-ft. above ground, 1335-ft. above sea level.

Latitude	39°	57'	03"
Longitude	91°	19'	54"

**Note:** Latitude and longitude coordinates shown are based on the North American Datum of 1927 (NAD 27) as currently required by the Mass Media Bureau of the FCC.

**Multichannel TV Sound:** Stereo only.

**AM Affiliate:** WGEM AM.

**FM Affiliate:** WGEM FM

**News Services:** CNN, NBC, AP.

**Ownership:** Quincy Broadcasting Co. (Group Owner).

**Began Operation:** August 1, 2000. High Definition.

**Represented (sales):** Blair Television.

**Personnel:**

Thomas A Oakley, President & Chief Executive Officer.

Ralph M Oakley, Vice President & Chief Operating Officer.

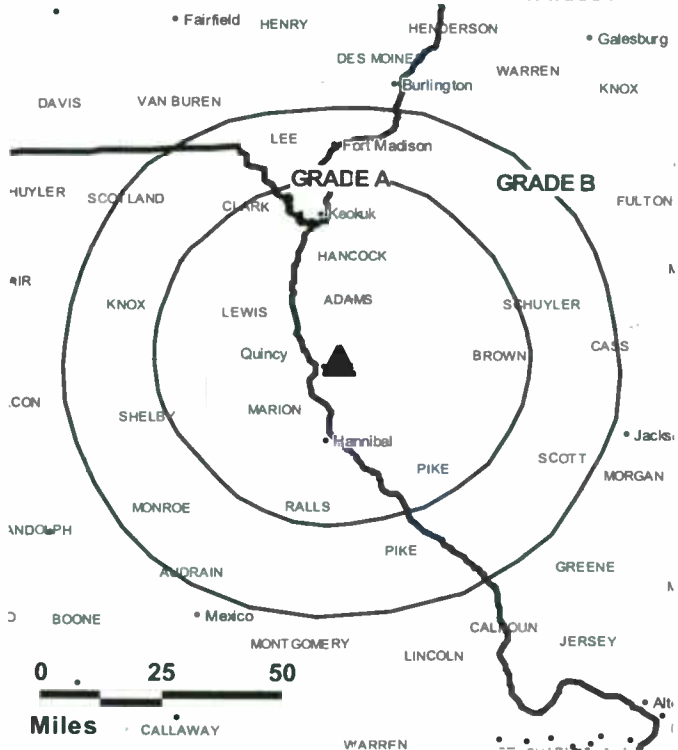
Leo Henning, Vice President & General Manager.

Jon Van Ness, Director of Marketing.

Les Sachs, Director of News and Public Affairs.

Jim Lawrence, Director of Operations.

**WGEM-DT BPCDT-19991101AHX GRANTED: 1/4/2001**



© 2006 Warren Communications News

**Sara Nutt, Business Manager.**

**Shawn Dickerman, Creative Services Manager.**

**Rates:** On request.

**City of License:** Quincy. **Station DMA:** Quincy, IL-Hannibal, MO-Keokuk, IA.

**Rank:** 169.

**Nielsen Data:** Not available.

**WGEM-TV**  
**Ch. 10**

**Network Service:** NBC.

**Licensee:** Quincy Broadcasting Co., Box 80, Quincy, IL 62306.

**Studio:** 513 Hampshire St., Quincy, IL 62301.

**Mailing Address:** Box 80, Quincy, IL 62306.

**Phone:** 217-228-6600. **Fax:** 217-228-6670.

**E-mail:** lhenning@wgem.com

**Web Site:** http://www.wgem.com

**Technical Facilities:** Channel No. 10 (192-198 MHz). Authorized power: 316-kw visual, 31.6-kw aural. Antenna: 814-ft above av. terrain, 674-ft. above ground, 1433-ft. above sea level.

Latitude 39° 57' 03"  
Longitude 91° 19' 54"

**Transmitter:** N. Columbus Rd.

**Digital Facilities:** Channel No. 54 (710-716 MHz). Power: 1000-kw max. visual. Antenna: 712-ft above av. terrain, 574-ft. above ground, 1335-ft. above sea level.

Latitude 39° 57' 03"  
Longitude 91° 19' 54"

**FCC Digital File Number:** BPCDT-19991101AHX. Granted: January 04, 2001.

**Note:** Latitude and longitude coordinates shown are based on the North American Datum of 1927 (NAD 27) as currently required by the Mass Media Bureau of the FCC.

**Multichannel TV Sound:** Stereo only.

**Satellite Earth Stations:** Transmitter Harris; RCA Americom, 3.9-meter Ku-band; ADM, 4.8-meter C-band; DH Satellite, 5-meter KC-band; Standard Communications, Harris, Gardiner receivers.

**AM Affiliate:** WGEM, 5-kw, 1440 kHz.

**FM Affiliate:** WGEM-FM, 27.5-kw, 105.1 MHz (No. 286), 640-ft.

**News Service:** AP.

**Ownership:** Quincy Broadcasting Co. (Group Owner).

**Began Operation:** August 27, 1953.

**Represented (sales):** Blair Television.

**Represented (legal):** Wilkinson, Barker, Knauer & Quinn LLP.

**Represented (engineering):** Lohnes & Culver.

**Personnel:**

Leo T. Henning, Vice President & General Manager.

Jim Lawrence, Operations Manager.

John Van Ness, Sales Manager & Marketing Director.

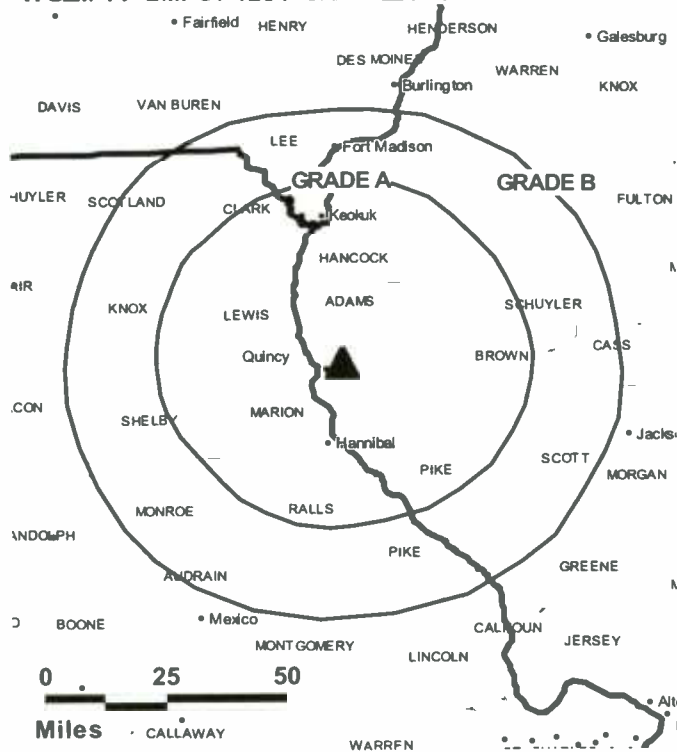
Les Sachs, News Director.

Jay Sade, Chief Engineer.

Sara Nutt, Business Manager.

Shawn Dickerman, Production, Promotion & Programming Manager.

**WGEM-TV BMPCT-1254 GRANTED: 7/24/1953**



© 2006 Warren Communications News

**Matt Schrecke**, Traffic Manager.

**Highest 30 Sec. Rate:** \$1200.

**City of License:** Quincy. **Station DMA:** Quincy, IL-Hannibal, MO-Keokuk, IA.

**Rank:** 169.

Circulation © 2005 Nielsen. Coverage based on Nielsen study.

GrandTotal	Cable TV Households	Non-cable TV Households	Total TV Households
Estimated Station Totals *	87,430	80,740	168,170
Average Weekly Circulation (2005)	50,661	34,774	85,435
Average Daily Circulation (2005)			48,701
Station DMA Total	Cable TV Households	Non-cable TV Households	Total TV Households
Estimated Station Totals *	51,550	45,770	97,320
Average Weekly Circulation (2005)	40,813	29,496	70,309
Average Daily Circulation (2005)			43,306
Other DMA Total	Cable TV Households	Non-cable TV Households	Total TV Households
Estimated Station Totals *	35,880	34,970	70,850
Average Weekly Circulation (2005)	9,848	5,278	15,126
Average Daily Circulation (2005)			5,395

\*Estimated station totals are sums of the Nielsen TV and Cable TV household estimates for each county in which the station registers viewing of more than 5% as per the Nielsen Survey Methods.

**WTJR**

**Ch. 16**

**Network Service:** IND.

**Licensee:** Believer's Broadcasting Corp., Box 1189, Quincy, IL 62306.

**Studio:** 220 N. 6th St., Quincy, IL 62301.

**Mailing Address:** Box 1189, Quincy, IL 62306.

**Phone:** 217-228-1616. **Fax:** 217-228-0966.

**E-mail:** mikew@wtjr.org

**Web Site:** http://www.wtjr.org

**Technical Facilities:** Channel No. 16 (482-488 MHz). Authorized power: 1035-kw max. visual. Antenna: 1011-ft above av. terrain, 879-ft. above ground, 1621-ft. above sea level.

Latitude 39° 58' 18"  
Longitude 91° 19' 42"

**Transmitter:** Columbus Rd., 2-mi. NE of Quincy.

**Digital Facilities:** Channel No. 32 (578-584 MHz). Power: 50-kw max. visual. Antenna: 932-ft above av. terrain, 801-ft. above ground.

Latitude 39° 58' 18"  
Longitude 91° 19' 42"

**FCC Digital File Number:** BPCDT-19991018ABO. Granted: January 28, 2000.

**Note:** Latitude and longitude coordinates shown are based on the North American Datum of 1927 (NAD 27) as currently required by the Mass Media Bureau of the FCC.

**Ownership:** Believer's Broadcasting Corp. (Group Owner).

**Began Operation:** January 1, 1984.

**Represented (engineering):** John R. Powley.

**Personnel:**

Patricia Geisendorfer, President.

Mike Wortman, Station, News & Program Manager.

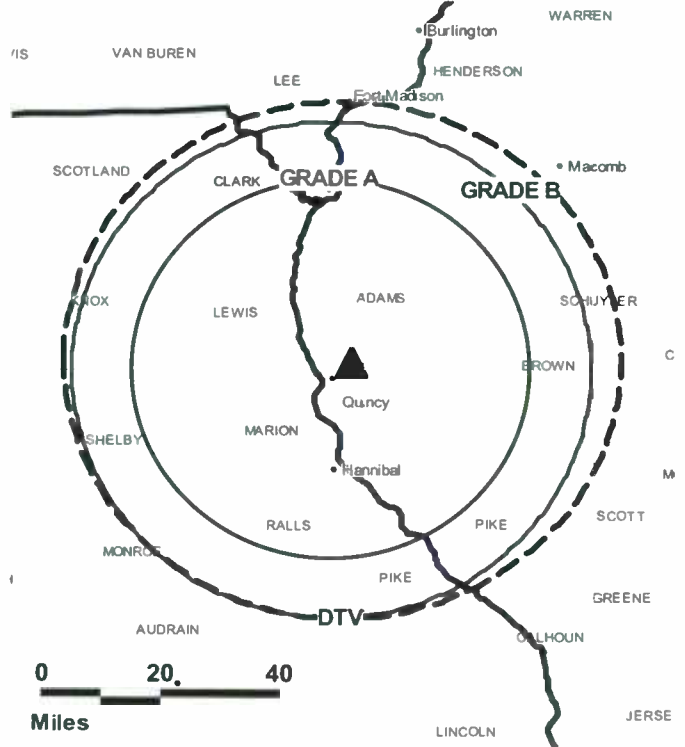
Jim Wilson, Chief Engineer.

**Rates:** On request.

**City of License:** Quincy. **Station DMA:** Quincy, IL-Hannibal, MO-Keokuk, IA.

**Rank:** 169.

**WTJR BPCT-19960724KJ GRANTED: 6/10/1998**



© 2006 Warren Communications News

Circulation © 2005 Nielsen. Coverage based on Nielsen study.

GrandTotal	Cable TV Households	Non-cable TV Households	Total TV Households
Estimated Station Totals *	24,020	9,210	33,230
Average Weekly Circulation (2005)	2,543	710	3,253
Average Daily Circulation (2005)			753
Station DMA Total	Cable TV Households	Non-cable TV Households	Total TV Households
Estimated Station Totals *	24,020	7,640	31,660
Average Weekly Circulation (2005)	2,543	512	3,055
Average Daily Circulation (2005)			728
Other DMA Total	Cable TV Households	Non-cable TV Households	Total TV Households
Estimated Station Totals *	0	1,570	1,570
Average Weekly Circulation (2005)	0	198	198
Average Daily Circulation (2005)			25

\*Estimated station totals are sums of the Nielsen TV and Cable TV household estimates for each county in which the station registers viewing of more than 5% as per the Nielsen Survey Methods.

**WTJR-DT**

**Ch. 32**

**Network Service:** TBN.

**Grantee:** Believers Broadcasting Corp., 220 N. 6th St., Quincy, IL 62301.

**Studio:** 220 N. 6th St., Quincy, IL 62301.

**Mailing Address:** Box 1189, Quincy, IL 62301.

**Phone:** 217-228-1616. **Fax:** 217-228-0966.

**E-mail:** mikew@wtjr.org

**Web Site:** http://www.wtjr.org

**Technical Facilities:** Channel No. 32 (578-584 MHz). Authorized power: 50-kw max. visual. Antenna: 932-ft above av. terrain, 801-ft. above ground.

Latitude	39°	58'	18"
Longitude	91°	19'	42"

**Note:** Latitude and longitude coordinates shown are based on the North American Datum of 1927 (NAD 27) as currently required by the Mass Media Bureau of the FCC.

**Ownership:** Believer's Broadcasting Corp. (Group Owner).

**Began Operation:** November 26, 2002. Station operating under Special Temporary Authority at 5-kw max. visual.

**Personnel:**

**Patricia Geisendorfer**, President.

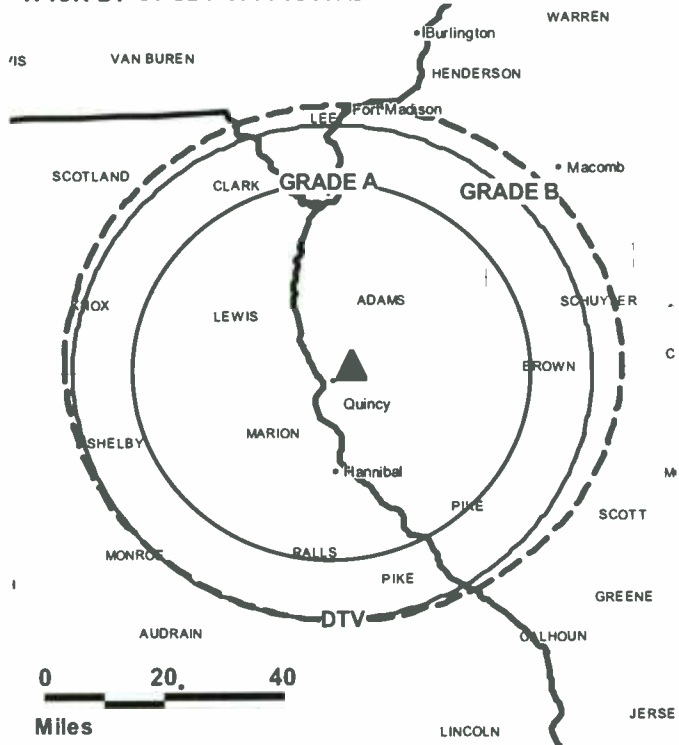
**Mike Wortman**, Station, News & Program Director.

**Jim Wilson**, Chief Engineer.

**City of License:** Quincy. **Station DMA:** Quincy, IL-Hannibal, MO-Keokuk, IA.

**Rank:** 169.

**WTJR-DT BPCDT-19991018ABO GRANTED: 1/28/2000**



© 2006 Warren Communications News

Nielsen Data: Not available.

**WHBF-DT**  
**Ch. 58**

**Network Service:** CBS.

**Grantee:** Coronet Communications Co., 99 Pondfield Rd., Bronxville, NY 10708.

**Studio:** 231 18th St., Rock Island, IL 61201.

**Mailing Address:** 231 18th St., Rock Island, IL 61201.

**Phone:** 309-786-5441. **Fax:** 309-788-4975.

**E-mail:** theston@whbf.com

**Web Site:** http://www.whbf.com

**Technical Facilities:** Channel No. 58 (734-740 MHz). Authorized power: 1000-kw max. visual. Antenna: 1240-ft above av. terrain, 1229-ft. above ground, 666-ft. above sea level.

Latitude	41°	32'	49"
Longitude	90°	28'	35"

**Note:** Latitude and longitude coordinates shown are based on the North American Datum of 1927 (NAD 27) as currently required by the Mass Media Bureau of the FCC.

**Ownership:** Citadel Communications Co. LLC (Group Owner).

**Began Operation:** Station operating under Special Temporary Authority at 2.2-kw max. visual; no on-air date

**Represented (sales):** Continental Television Sales.

**Personnel:**

Tom Heston, General Manager.

J. D. Walls, Operations Manager.

Michael German, Local Sales Manager.

Steve Garman, National Sales Manager.

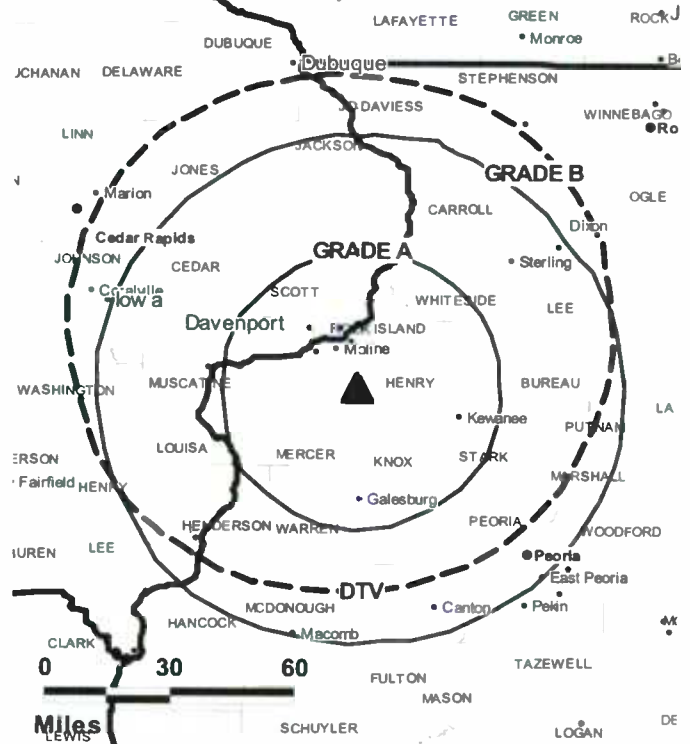
Arthur Steadman, News Director.

Ron Schmidt, Chief Engineer.

Sarah Gramentz, Business Manager.

Patty Gilbert, Promotion Director.

**WHBF-DT BMPCDT-20000428ABF GRANTED: 2/22/2001**



© 2006 Warren Communications News

**Dave Billings, Production Manager.**

**Barb Coffin, Traffic Manager.**

**City of License:** Rock Island. **Station DMA:** Davenport, IA-Rock Island-Moline, IL.

**Rank:** 95.

**Nielsen Data:** Not available.



**WHBF-TV**  
**Ch. 4**

**Network Service:** CBS.

**Licensee:** Coronet Communications Co., 231 18th St., Rock Island, IL 61201.

**Studio:** 231 18th St., Rock Island, IL 61201.

**Mailing Address:** 231 18th St., Rock Island, IL 61201.

**Phone:** 309-786-5441. **Fax:** 309-788-4975.

**E-mail:** theston@whbf.com

**Web Site:** http://www.whbf.com

**Technical Facilities:** Channel No. 4 (66-72 MHz). Authorized power: 100-kw visual, 10-kw aural. Antenna: 1342-ft above av. terrain, 1383-ft. above ground, 2049-ft. above sea level.

Latitude 41° 32' 49"  
Longitude 90° 28' 35"

**Transmitter:** Middle Rd., 5-mi. E of Davenport.

**Digital Facilities:** Channel No. 58 (734-740 MHz). Power: 1000-kw max. visual. Antenna: 1240-ft above av. terrain, 1229-ft. above ground, 666-ft. above sea level.

Latitude 41° 32' 49"  
Longitude 90° 28' 35"

**FCC Digital File Number:** BMPCDT-20000428ABF. Granted: February 22, 2001.

**Note:** Latitude and longitude coordinates shown are based on the North American Datum of 1927 (NAD 27) as currently required by the Mass Media Bureau of the FCC.

**Satellite Earth Stations:** Transmitter RCA; Winegard, 3-meter C-band; AFC, 3-meter Ku-band; Scientific-Atlanta, 4.6-meter C-band; Paraclipse, 4.8-meter C-band; Scientific-Atlanta, 7-meter C-band; Winegard, Standard Communications, Scientific-Atlanta, Pinzone, Cyclesat receivers.

**News Services:** MediaLink, CBS Newspath, AP.

**Ownership:** Citadel Communications Co. LLC (Group Owner).

**Began Operation:** July 1, 1950. Sale to present owner by Rock Island Broadcasting Co. approved by FCC December 31, 1986.

**Represented (sales):** Continental Television Sales.

**Represented (legal):** Latham & Watkins.

**Personnel:**

Tom Heston, Vice President & General Manager.

J. D. Walls, Operations Manager.

Mike German, Local Sales Manager.

Steve Garman, National Sales Manager.

Arthur Steadman, News Director.

Ron Schmidt, Chief Engineer.

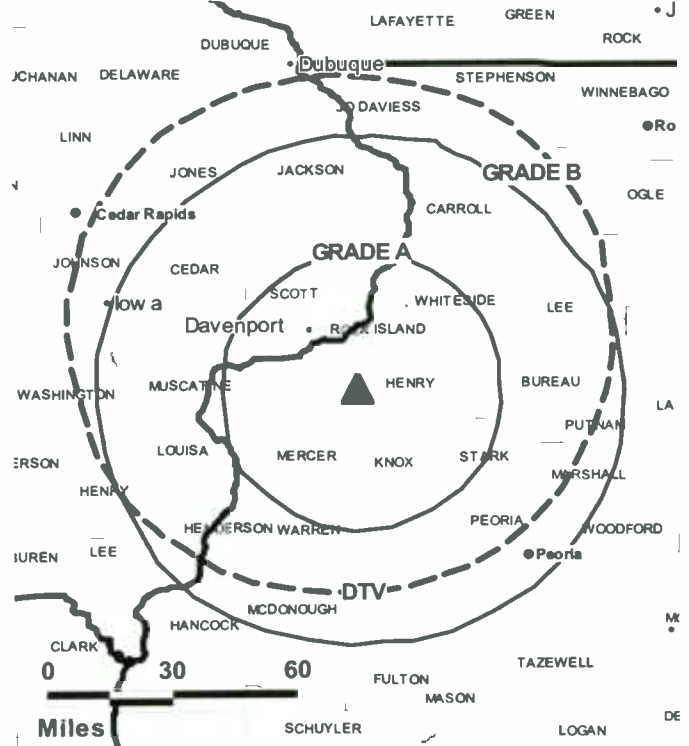
Sarah Gramentz, Business Manager.

Patty Gilbert, Promotion Manager.

Dave Billings, Production Manager.

Barb Coffin, Traffic Manager.

**WHBF-TV BMPCT-19810415KE GRANTED: 7/10/1981**



**Highest 30 Sec. Rate:** \$1500.

**City of License:** Rock Island. **Station DMA:** Davenport, IA-Rock Island-Moline, IL.

**Rank:** 95.

Circulation © 2005 Nielsen. Coverage based on Nielsen study.

GrandTotal	Cable TV Households	Non-cable TV Households	Total TV Households
Estimated Station Totals *	215,810	139,610	355,420
Average Weekly Circulation (2005)	126,534	69,889	196,423
Average Daily Circulation (2005)			85,054
Station DMA Total	Cable TV Households	Non-cable TV Households	Total TV Households
Estimated Station Totals *	193,950	115,950	309,900
Average Weekly Circulation (2005)	121,337	65,820	187,157
Average Daily Circulation (2005)			81,691
Other DMA Total	Cable TV Households	Non-cable TV Households	Total TV Households
Estimated Station Totals *	21,860	23,660	45,520
Average Weekly Circulation (2005)	5,197	4,069	9,266
Average Daily Circulation (2005)			3,363

\*Estimated station totals are sums of the Nielsen TV and Cable TV household estimates for each county in which the station registers viewing of more than 5% as per the Nielsen Survey Methods.

**WQRF-TV**

**Ch. 39**

**Network Service:** FOX.

**Licensee:** Nexstar Finance Inc., 909 Lake Carolyn Pkwy., Suite 1450, Irving, TX 75039.

**Studio:** 401 S. Main St., Rockford, IL 61101.

**Mailing Address:** Box 139, Rockford, IL 61105.

**Phone:** 815-987-3950. **Fax:** 815-964-9974.

**E-mail:** bspellman@fox39.com

**Web Site:** http://www.fox39.com

**Technical Facilities:** Channel No. 39 (320-626 MHz). Authorized power: 1050-kw max. & 776-kw horizontal visual, 105-kw & 77.6-kw horizontal aural. Antenna: 577-ft above av. terrain, 600-ft. above ground, 1097-ft. above sea level.

Latitude 42° 17' 26"  
Longitude 89° 09' 51"

Holds CP for change to 1040-kw max. visual, 577-ft above av. terrain, 581-ft. above ground, 1378-ft. above sea level; BPCT-920521KK.

**Transmitter:** 6528 Auburn Rd.

**Digital Facilities:** Channel No. 42 (638-644 MHz). Power: 1000-kw max. visual, aural. Antenna: 489-ft above av. terrain, 489-ft. above ground, 1289-ft. above sea level.

Latitude 42° 17' 26"  
Longitude 89° 09' 51"

**Note:** Latitude and longitude coordinates shown are based on the North American Datum of 1927 (NAD 27) as currently required by the Mass Media Bureau of the FCC.

**Satellite Earth Stations:** Transmitter Acrodyne; DH Satellite, 3-meter C-band; DH Satellite, 3.6-meter C-band; Standard Communications receivers.

**Ownership:** Nexstar Broadcasting Group Inc. (Group Owner).

**Began Operation:** November 27, 1978. Merger of Quorum Broadcast Holdings Inc. into present owner approved by FCC October 30, 2003. Sale to Quorum Broadcast Holdings Inc. by Petracom Equity Partners LP approved by FCC May 4, 1998 (Television Digest, Vol. 37:37). Sale to Petracom Equity Partners LP by Family Group Ltd. approved by FCC September 12, 1989. Sale to Family Group by Orion Broadcast approved by FCC March 31, 1986 (Vol. 26:22). Sale to Orion by Lloyd Hearing Aid Corp. approved by FCC December 20, 1983.

**Represented (sales):** Millennium Sales & Marketing.

**Represented (legal):** Drinker Biddle & Reath LLP.

**Represented (engineering):** Denny & Associates PC.

**Personnel:**

**William Spellman,** Vice President & General Manager.

**Derek Brown,** Director of Sales.

**Dean Turman,** Chief Engineer.

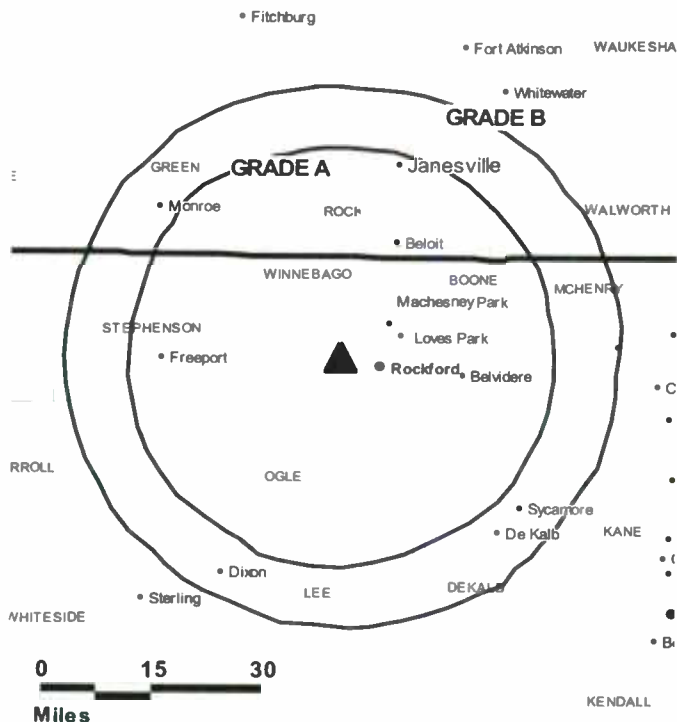
**Gail Johnson,** Business Manager.

**Jose Cabezas,** Program Manager.

**Dale Hazelwood,** Promotion Manager.

**Bill Daer,** Production Manager.

**WQRF-TV BPCT-19820827KE GRANTED: 9/24/1982**



© 2006 Warren Communications News

**Cherie Solis,** Traffic Manager.

**Rates:** On request.

**City of License:** Rockford. **Station DMA:** Rockford, IL. **Rank:** 133.

Circulation © 2005 Nielsen. Coverage based on Nielsen study.

GrandTotal	Cable TV Households	Non-cable TV Households	Total TV Households
Estimated Station Totals *	194,630	108,110	302,740
Average Weekly Circulation (2005)	90,756	35,356	126,112
Average Daily Circulation (2005)			42,619

Station DMA Total	Cable TV Households	Non-cable TV Households	Total TV Households
Estimated Station Totals *	116,760	64,420	181,180
Average Weekly Circulation (2005)	66,418	31,051	97,469
Average Daily Circulation (2005)			34,440

Other DMA Total	Cable TV Households	Non-cable TV Households	Total TV Households
Estimated Station Totals *	77,870	43,690	121,560
Average Weekly Circulation (2005)	24,338	4,305	28,643
Average Daily Circulation (2005)			8,179

\*Estimated station totals are sums of the Nielsen TV and Cable TV household estimates for each county in which the station registers viewing of more than 5% as per the Nielsen Survey Methods.

**WREX-DT**  
**Ch. 54**

**Network Service:** NBC.

**Grantee:** WREX Television LLC, Box 530, Rockford, IL 61105.

**Studio:** 10322 Auburn Rd., Rockford, IL 61103.

**Mailing Address:** Box 530, Rockford, IL 61105.

**Phone:** 815-335-2213. **Fax:** 815-335-2055.

**E-mail:** jskorburg@wrex.com

**Web Site:** http://www.wrex.com

**Technical Facilities:** Channel No. 54 (710-716 MHz). Authorized power: 1000-kw max. visual. Antenna: 633-ft above av. terrain, 549-ft. above ground.

Latitude	42°	17'	50"
Longitude	89°	14'	24"

**Note:** Latitude and longitude coordinates shown are based on the North American Datum of 1927 (NAD 27) as currently required by the Mass Media Bureau of the FCC.

**Ownership:** Quincy Broadcasting Co. (Group Owner).

**Began Operation:** June 24, 2002. Standard Definition. Station operating under Special Temporary Authority at 55.2-kw max. visual.

**Personnel:**

**John Chadwick**, Vice President & General Manager.

**Jay Meyers**, Operations & Creative Services Director.

**Jon Skorburg**, Station & General Sales Manager.

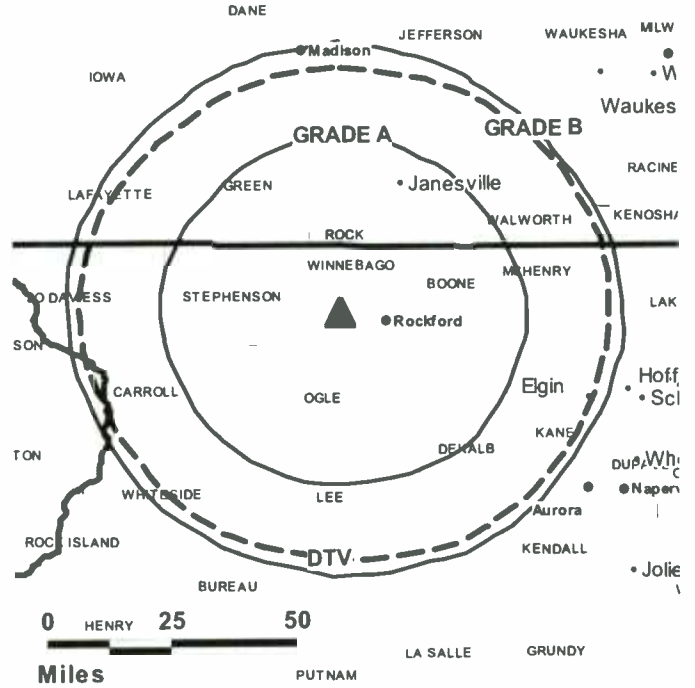
**Cindy Costello**, Local Sales Manager.

**Maggie Hradecky**, News Director.

**Gerry Meinders**, Chief Engineer.

**Kim Carney**, Business Manager, Program & Community Relations Manager.

WREX-DT BPCDT-19991101AIB GRANTED: 6/15/2000 OZAI



© 2006 Warren Communications News

**Cindy Sago**, Traffic Manager.

**City of License:** Rockford. **Station DMA:** Rockford, IL. **Rank:** 133.

**Nielsen Data:** Not available.

**WREX-TV**  
**Ch. 13**

**Network Service:** NBC.

**Licensee:** WREX Television LLC, Box 530, Rockford, IL 61105.

**Studio:** 10322 Auburn Rd., Rockford, IL 61103.

**Mailing Address:** Box 530, Rockford, IL 61105.

**Phone:** 815-335-2213. **Fax:** 815-335-2055.

**E-mail:** jskorburg@wrex.com

**Web Site:** http://www.wrex.com

**Technical Facilities:** Channel No. 13 (210-216 MHz). Authorized power: 316-kw visual, 39.8-kw aural. Antenna: 710-ft above av. terrain, 652-ft. above ground, 1545-ft. above sea level.

Latitude 42° 17' 50"  
Longitude 89° 14' 24"

**Transmitter:** 10322 Auburn Rd.

**Digital Facilities:** Channel No. 54 (710-716 MHz). Power: 1000-kw max. visual. Antenna: 633-ft above av. terrain, 549-ft. above ground.

Latitude 42° 17' 50"  
Longitude 89° 14' 24"

**FCC Digital File Number:** BPCDT-19991101AIB. Granted: June 15, 2000.

**Note:** Latitude and longitude coordinates shown are based on the North American Datum of 1927 (NAD 27) as currently required by the Mass Media Bureau of the FCC.

**Satellite Earth Stations:** Transmitter Harris; Andrew, 4.5-meter C-band; Harris, 6.1-meter Ku-band; Andrew, 7.3-meter C-band.

**News Service:** AP.

**Ownership:** Quincy Broadcasting Co. (Group Owner).

**Began Operation:** September 18, 1953. Sale to present owner by ML Media Partners LP approved by FCC July 28, 1995. Sale to ML Media Partners LP by Gilmore Broadcasting approved by FCC July 9, 1987 (Television Digest, Vol. 27:26). Sale to Heritage Broadcasting by Gilmore Broadcasting Corp. approved by FCC July 17, 1985 but not consummated (Vol. 25:24). Sale to Gilmore by Gannett Co. Inc. approved by FCC August 29, 1969 (Vol. 9:35). Previous sale by Greater Rockford Television Inc. approved by FCC June 26, 1963.

**Represented (sales):** Blair Television.

**Represented (legal):** Wilkenson, Barker, Knauer & Quinn LLP.

**Personnel:**

**John Chadwick,** Vice President & General Manager.

**Jay Meyers,** Operations & Creative Services Director.

**Jon Skorburg,** General Sales & Station Manager.

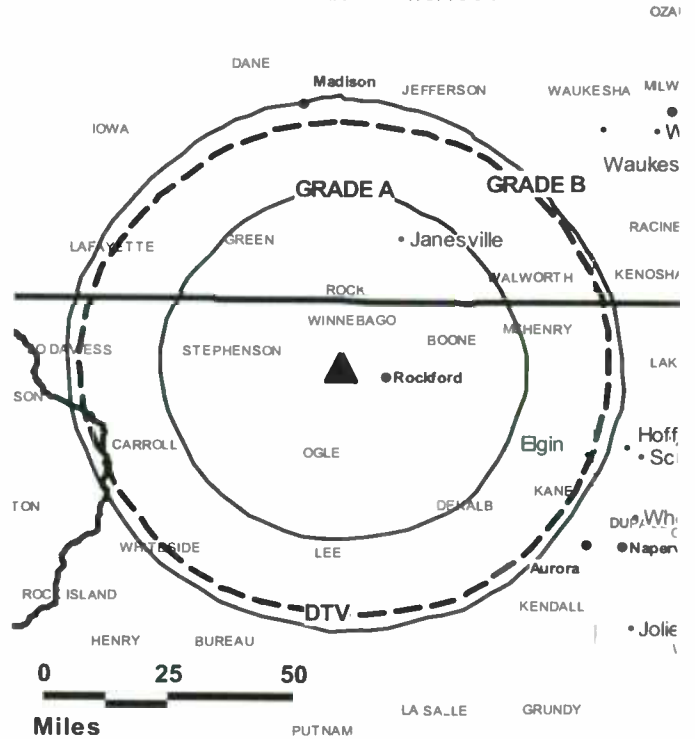
**Cindy Costello,** Local Sales Manager.

**Maggie Hradecky,** News Director.

**Gerry Meinders,** Chief Engineer.

**Kim Carney,** Program Director, Business & Community Relations Manager.

**WREX-TV BPCT-3263 GRANTED: 1/3/1964**



© 2006 Warren Communications News

**Cindy Sago,** Traffic Manager.

**Highest 30 Sec. Rate:** \$1000.

**City of License:** Rockford. **Station DMA:** Rockford, IL. **Rank:** 133.

Circulation © 2005 Nielsen. Coverage based on Nielsen study.

GrandTotal	Cable TV Households	Non-cable TV Households	Total TV Households
Estimated Station Totals *	209,740	119,830	329,570
Average Weekly Circulation (2005)	109,140	52,764	161,904
Average Daily Circulation (2005)			85,730
Station DMA Total	Cable TV Households	Non-cable TV Households	Total TV Households
Estimated Station Totals *	116,760	64,420	181,180
Average Weekly Circulation (2005)	88,008	42,483	130,491
Average Daily Circulation (2005)			73,503
Other DMA Total	Cable TV Households	Non-cable TV Households	Total TV Households
Estimated Station Totals *	92,980	55,410	148,390
Average Weekly Circulation (2005)	21,132	10,281	31,413
Average Daily Circulation (2005)			12,227

\*Estimated station totals are sums of the Nielsen TV and Cable TV household estimates for each county in which the station registers viewing of more than 5% as per the Nielsen Survey Methods.

**WTVO**  
**Ch. 17**

**Network Service:** ABC.

**Licensee:** Mission Broadcasting Inc., 544 Red Rock Dr., Wadsworth, OH 44281.

**Studio:** 1917 N. Meridian Rd., Rockford, IL 61101.

**Mailing Address:** Box 470, Rockford, IL 61105.

**Phone:** 815-963-5413. **Fax:** 815-963-6113.

**E-mail:** dturman@wtvo.com

**Web Site:** http://www.wtvo.com

**Technical Facilities:** Channel No. 17 (488-494 MHz). Authorized power: 640-kw max. & 417-kw horizontal visual, 64-kw & 41.7-kw horizontal aural. Antenna: 674-ft above av. terrain, 710-ft. above ground, 1501-ft. above sea level.

Latitude 42° 17' 14"  
Longitude 89° 10' 16"

Holds CP for change to 5000-kw max. visual, 666-ft above av. terrain, 676-ft. above ground, 1467-ft. above sea level; lat. 42° 17' 14", long. 89° 10' 15", transmitter to 1917 N. Meridian Rd. BPCT-960916KG.

**Transmitter:** Meridian Rd.

**Digital Facilities:** Channel No. 16 (482-488 MHz). Power: 196-kw max. visual. Antenna: 659-ft above av. terrain, 669-ft. above ground, 1460-ft. above sea level.

Latitude 42° 17' 14"  
Longitude 89° 10' 15"

**FCC Digital File Number:** BPCDT-19991021ACB. Granted: February 12, 2001.

**Note:** Latitude and longitude coordinates shown are based on the North American Datum of 1927 (NAD 27) as currently required by the Mass Media Bureau of the FCC.

**Satellite Earth Stations:** Transmitter RCA; Andrew, 4.5-meter KC-band; Satellite Video Systems, 5-meter C-band; Andrew receivers.

**News Service:** AP.

**Ownership:** Mission Broadcasting Inc. (Group Owner).

**Began Operation:** May 3, 1953.

**Represented (legal):** Drinker Biddle & Reath LLP.

**Represented (sales):** Adam Young Inc.

**Personnel:**

**Bill Spellman,** President & General Manager.

**Derek Brown,** General Sales Manager.

**Ted Schulz,** Local Sales Manager.

**Mike Wright,** News Director.

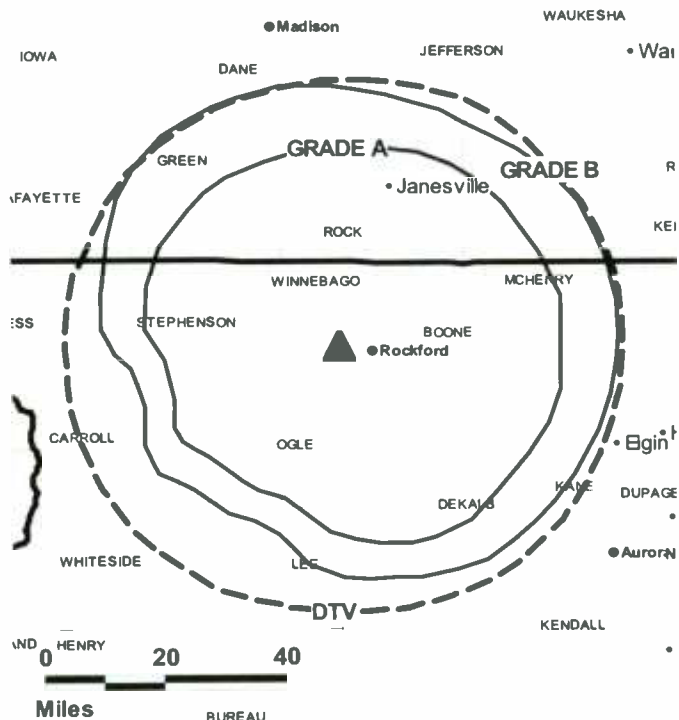
**Dean Turman,** Chief Engineer.

**Gail Johnson,** Business Manager.

**Eileen Boucek,** Program Director.

**Rates:** On request.

**WTVO BPCT-19960916KG GRANTED: 2/28/1997**



© 2006 Warren Communications News

**City of License:** Rockford. **Station DMA:** Rockford, IL. **Rank:** 133.

Circulation © 2005 Nielsen. Coverage based on Nielsen study.

GrandTotal	Cable TV Households	Non-cable TV Households	Total TV Households
Estimated Station Totals *	209,740	111,320	321,060
Average Weekly Circulation (2005)	110,071	46,581	156,652
Average Daily Circulation (2005)			72,584
Station DMA Total	Cable TV Households	Non-cable TV Households	Total TV Households
Estimated Station Totals *	116,760	64,420	181,180
Average Weekly Circulation (2005)	83,117	39,567	122,684
Average Daily Circulation (2005)			60,834
Other DMA Total	Cable TV Households	Non-cable TV Households	Total TV Households
Estimated Station Totals *	92,980	46,900	139,880
Average Weekly Circulation (2005)	26,954	7,014	33,968
Average Daily Circulation (2005)			11,750

\*Estimated station totals are sums of the Nielsen TV and Cable TV household estimates for each county in which the station registers viewing of more than 5% as per the Nielsen Survey Methods.

**WTVO-DT**  
**Ch. 16**

**Network Service:** ABC.

**Licensee:** Mission Broadcasting Inc., 544 Red Rock Dr., Wadsworth, OH 44281.

**Studio:** 1917 N. Meridian Rd., Rockford, IL 61101.

**Mailing Address:** Box 470, Rockford, IL 61105.

**Phone:** 815-963-5413. **Fax:** 815-963-6113.

**E-mail:** dturman@wtvo.com

**Web Site:** http://www.wtvo.com

**Technical Facilities:** Channel No. 16 (482-488 MHz). Authorized power: 196-kw max. visual. Antenna: 659-ft above av. terrain, 669-ft. above ground, 1460-ft. above sea level.

Latitude	42°	17'	14"
Longitude	89°	10'	15"

**Note:** Latitude and longitude coordinates shown are based on the North American Datum of 1927 (NAD 27) as currently required by the Mass Media Bureau of the FCC.

**Ownership:** Mission Broadcasting Inc. (Group Owner).

**Began Operation:** November 1, 2002. Standard and High Definition.

**Represented (sales):** Adam Young Inc.

**Represented (legal):** Drinker Biddle & Reath LLP.

**Personnel:**

**Bill Spellman**, President & General Manager.

**Derek Brown**, General Sales Manager.

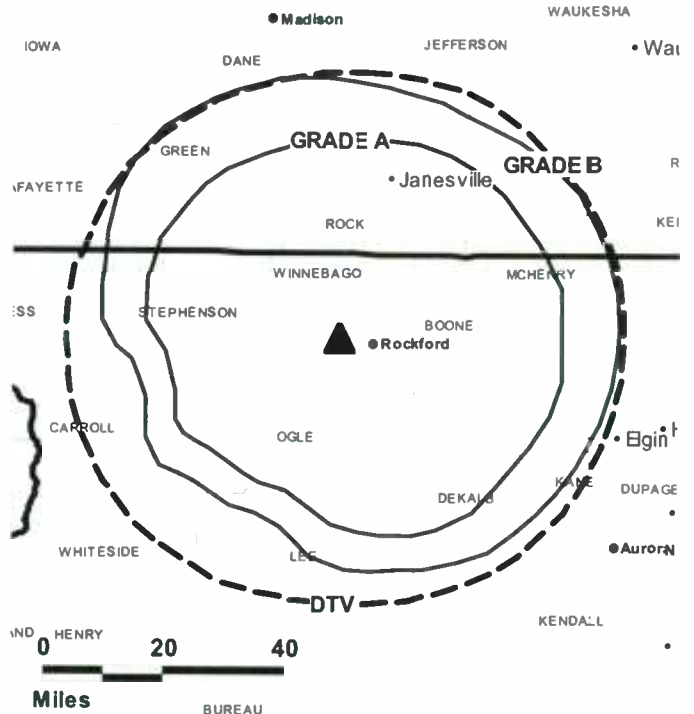
**Ted Schulz**, Local Sales Manager.

**Mike Wright**, News Director.

**Dean Turman**, Chief Engineer.

**Gail Johnson**, Business Manager.

**WTVO-DT BPCDT-19991021ACB GRANTED: 2/12/2001**



© 2006 Warren Communications News

**Eileen Boucek**, Program Director.

**City of License:** Rockford. **Station DMA:** Rockford, IL. **Rank:** 133.

**Nielsen Data:** Not available.



**WCFN**  
**Ch. 49**  
**(Satellite of WCIA, Champaign)**

**Network Service:** UPN.

**Licensee:** Nexstar Finance Inc., 909 Lake Carolyn Pkwy., Suite 1450, Irving, TX 75039.

**Studio:** 118 W. Edwards, Springfield, IL 62704.

**Mailing Address:** Box 20, Champaign, IL 68824-0020.

**Phone:** 217-544-3691. **Fax:** 217-544-3818.

**E-mail:** vpgm@wcia.com

**Web Site:** http://www.wcia.com

**Technical Facilities:** Channel No. 49 (680-686 MHz). Authorized power: 1750-kw max. visual. Antenna: 625-ft above av. terrain, 634-ft. above ground, 1194-ft. above sea level.

Latitude 39° 47' 27.2"  
 Longitude 89° 30' 52.7"

**Digital Facilities:** Channel No. 53 (704-710 MHz). Power: 1000-kw max. visual. Antenna: 600-ft above av. terrain, 587-ft. above ground, 1157-ft. above sea level.

Latitude 39° 47' 27"  
 Longitude 89° 30' 53"

**FCC Digital File Number:** BPCDT-19991026ABC. Granted: October 25, 2000.

**Note:** Latitude and longitude coordinates shown are based on the North American Datum of 1927 (NAD 27) as currently required by the Mass Media Bureau of the FCC.

**Multichannel TV Sound:** Stereo and separate audio program.

**Satellite Earth Station:** Transmitter ITS; ADM, 6-meter; Microdyne receivers.

**News Service:** AP.

**Ownership:** Nexstar Broadcasting Group Inc. (Group Owner).

**Began Operation:** July 9, 1985.

**Represented (sales):** Blair Television.

**Represented (legal):** Drinker Biddle & Reath LLP.

**Represented (engineering):** du Treil, Lundin & Rackley Inc.

**Personnel:**

Russ Hamilton, Vice President & General Manager.

Don Osika, Sales Director.

Linda Voorhees, General Sales Manager.

Dick Livesay, Local Sales Manager.

David Nagel, National Sales Manager.

Jim Gee, News Director.

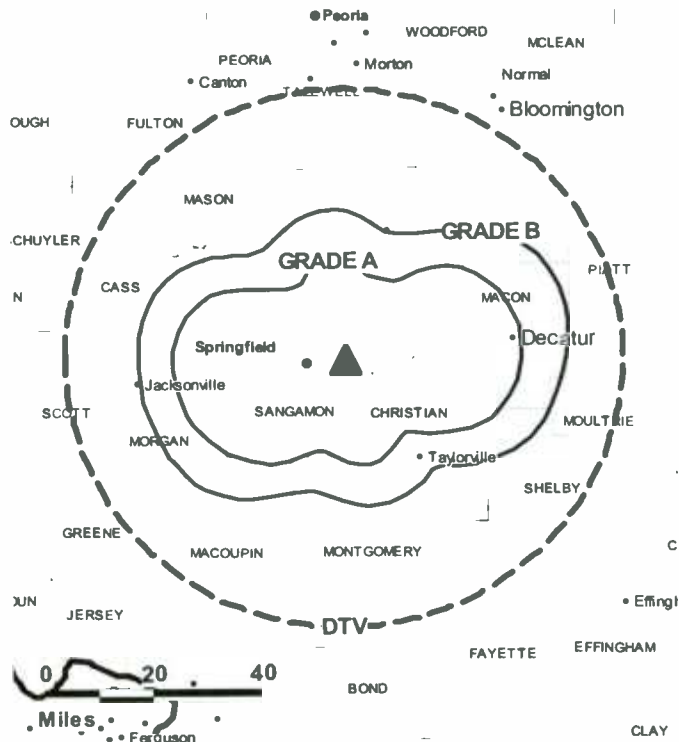
Darren Martin, Chief Engineer.

Susan Williams, Business Manager.

Peter Carlson, Promotion Director.

Ed Mathias, Production Manager.

WCFN BPCT-20001115ABB GRANTED: 6/4/2001



© 2006 Warren Communications News

Sarah Smestad, Traffic Manager.

**Rates:** On request.

**City of License:** Springfield. **Station DMA:** Champaign & Springfield-Decatur, IL.

**Rank:** 82.

Circulation © 2005 Nielsen. Coverage based on Nielsen study.

GrandTotal	Cable TV Households	Non-cable TV Households	Total TV Households
Estimated Station Totals *	268,000	85,530	353,530
Average Weekly Circulation (2005)	37,064	13,935	50,999
Average Daily Circulation (2005)			13,405
Station DMA Total	Cable TV Households	Non-cable TV Households	Total TV Households
Estimated Station Totals *	250,720	83,770	334,490
Average Weekly Circulation (2005)	35,386	13,785	49,171
Average Daily Circulation (2005)			13,140
Other DMA Total	Cable TV Households	Non-cable TV Households	Total TV Households
Estimated Station Totals *	17,280	1,760	19,040
Average Weekly Circulation (2005)	1,678	150	1,828
Average Daily Circulation (2005)			265

\*Estimated station totals are sums of the Nielsen TV and Cable TV household estimates for each county in which the station registers viewing of more than 5% as per the Nielsen Survey Methods.

**WCFN-DT**  
**Ch. 53**

**Network Service:** UPN.

**Grantee:** Nexstar Finance Inc., 909 Lake Carolyn Pkwy., Suite 1450, Irving, TX 75039.

**Studio:** 118 W. Edwards, Springfield, IL 62704.

**Mailing Address:** Box 20, Champaign, IL 61820.

**Phone:** 217-544-3691. **Fax:** 217-544-3818.

**E-mail:** vpgm@wcia.com

**Web Site:** http://www.wcia.com

**Technical Facilities:** Channel No. 53 (704-710 MHz). Authorized power: 1000-kw max. visual. Antenna: 600-ft above av. terrain, 587-ft. above ground, 1157-ft. above sea level.

Latitude	39°	47'	27"
Longitude	89°	30'	53"

**Note:** Latitude and longitude coordinates shown are based on the North American Datum of 1927 (NAD 27) as currently required by the Mass Media Bureau of the FCC.

**Ownership:** Nexstar Broadcasting Group Inc. (Group Owner).

**Began Operation:** April 2, 2002. Standard Definition. Station operating under Special Temporary Authority at 1.81-kw max. visual.

**Represented (legal):** Drinker Biddle & Reath LLP.

**Represented (sales):** Blair Television.

**Personnel:**

**Russ Hamilton**, Vice President & General Manager.

**Don Osika**, Sales Director.

**Linda Voorhees**, General Sales Manager.

**Dick Livesay**, Local Sales Manager.

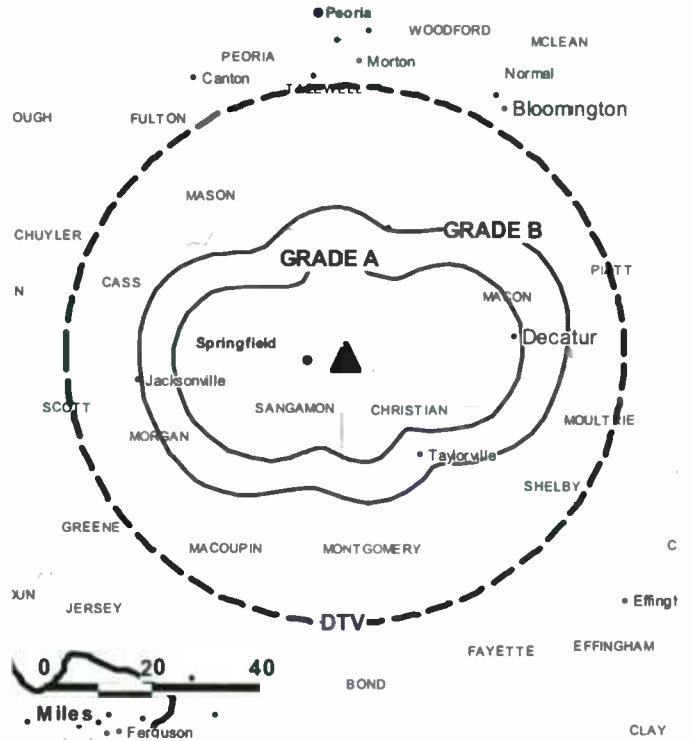
**David Nagel**, National Sales Manager.

**Jim Gee**, News Director.

**Darren Martin**, Chief Engineer.

**Susan Williams**, Business Manager.

**WCFN-DT BPCDT-19991026ABC GRANTED: 10/25/2000**



© 2006 Warren Communications News

**Peter Carlson**, Promotion Director.

**Ed Mathias**, Production Manager.

**Sarah Smestad**, Traffic Manager.

**City of License:** Springfield. **Station DMA:** Champaign & Springfield-Decatur, IL.

**Rank:** 82.

**Nielsen Data:** Not available.

**WICS**

**Ch. 20**

(Operates satellite WICD, Champaign)

**Network Service:** NBC.

**Licensee:** Sinclair Communications Inc., 10706 Beaver Dam Rd., Cockeysville, MD 21030.

**Studio:** 2680 E. Cook St., Springfield, IL 62703.

**Mailing Address:** 2680 E. Cook St., Springfield, IL 62703.

**Phone:** 217-753-5620; 800-263-9720. **Fax:** 217-753-8177.

**E-mail:** promotions@wics.com

**Web Site:** http://www.wics.com

**Technical Facilities:** Channel No. 20 (506-512 MHz). Authorized power: 1510-kw max. & 676-kw horizontal visual, 151-kw & 67.6-kw horizontal aural. Antenna: 1430-ft above av. terrain, 1417-ft. above ground, 2008-ft. above sea level.

Latitude 39° 48' 16"  
Longitude 89° 27' 40"

**Transmitter:** 3.8-mi. W of Mechanicsburg.

**Digital Facilities:** Channel No. 42 (638-644 MHz). Power: 950-kw max. visual, aural. Antenna: 1320-ft above av. terrain, 1307-ft. above ground, 1897-ft. above sea level.

Latitude 39° 48' 15"  
Longitude 89° 27' 40"

**FCC Digital File Number:** BPCDT-19991029AHK. Granted: February 14, 2005.

**Note:** Latitude and longitude coordinates shown are based on the North American Datum of 1927 (NAD 27) as currently required by the Mass Media Bureau of the FCC.

**Multichannel TV Sound:** Stereo only.

**Satellite Earth Stations:** Transmitter Comark; Scientific-Atlanta, 7-meter C-band; RCA Americom, 7-meter Ku-band; Scientific-Atlanta receivers.

**News Service:** AP.

**Ownership:** Sinclair Broadcast Group Inc. (Group Owner).

**Began Operation:** September 17, 1953. Sale to Smith Acquisition Corp. dismissed by FCC March 22, 2000 (TelevisionDigest, Vol. 40:12). Sale to present owner from Guy Gannett Communications approved by FCC April 5, 1999 (Vol. 38:36, 37). Sale to Guy Gannett Communications by WICS-TV Inc. approved by FCC January 31, 1985. Previous sale by Plains TV Corp. approved by FCC April 7, 1980 (Vol. 19:16).

**Represented (sales):** Millennium Sales & Marketing.

**Represented (engineering):** Lohnes & Culver.

**Personnel:**

**Jim Waldeck**, Operations Director.

**Johnny Faith**, General Sales Manager.

**Steve Cramblit**, Local Sales Manager.

**Cindy Larsen**, National Sales Manager.

**Susan Finzen**, News Director.

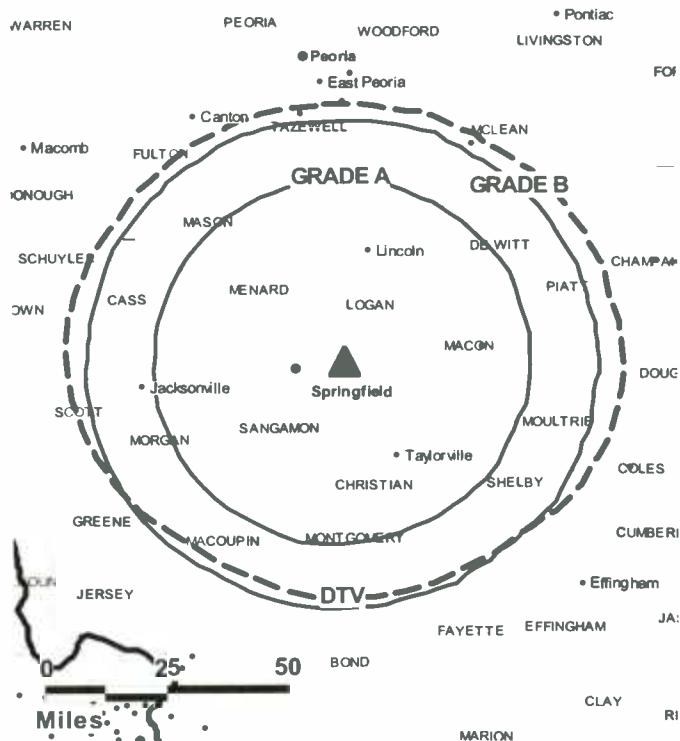
**John Wamsley**, Chief Engineer.

**Jeff Schlindwein**, Business Manager.

**Alaina Marx**, Program & Personnel Manager.

**Mark Wilson**, Promotion Director.

**WICS BPCT-4487 GRANTED: 7/12/1972**



© 2006 Warren Communications News

**Mark Dempster**, Production Manager.

**Gina Frawley**, Traffic Manager.

**Rates:** On request.

**City of License:** Springfield. **Station DMA:** Champaign & Springfield-Decatur, IL.

**Rank:** 82.

Circulation © 2005 Nielsen. Coverage based on Nielsen study.

GrandTotal	Cable TV Households	Non-cable TV Households	Total TV Households
Estimated Station Totals *	168,530	180,370	348,900
Average Weekly Circulation (2005)	116,155	56,211	172,366
Average Daily Circulation (2005)			94,242
Station DMA Total	Cable TV Households	Non-cable TV Households	Total TV Households
Estimated Station Totals *	151,830	125,700	277,530
Average Weekly Circulation (2005)	111,452	48,422	159,874
Average Daily Circulation (2005)			88,465
Other DMA Total	Cable TV Households	Non-cable TV Households	Total TV Households
Estimated Station Totals *	16,700	54,670	71,370
Average Weekly Circulation (2005)	4,703	7,789	12,492
Average Daily Circulation (2005)			5,777

\*Estimated station totals are sums of the Nielsen TV and Cable TV household estimates for each county in which the station registers viewing of more than 5% as per the Nielsen Survey Methods.

**WICS-DT**  
**Ch. 42**

**Network Service:** NBC.

**Grantee:** Sinclair Communications Inc., 10706 Beaver Dam Rd., Cockeysville, MD 21030.

**Studio:** 2680 E. Cook St., Springfield, IL 62703.

**Mailing Address:** 2680 E. Cook St., Springfield, IL 62703.

**Phone:** 217-753-5620; 300-263-9720. **Fax:** 217-753-8177.

**E-mail:** promotions@wics.com

**Web Site:** http://www.wics.com

**Technical Facilities:** Channel No. 42 (638-644 MHz). Authorized power: 950-kw max. visual, aural. Antenna: 1320-ft above av. terrain, 1307-ft. above ground, 1897-ft. above sea level.

Latitude	39°	48'	15"
Longitude	89°	27'	40"

**Note:** Latitude and longitude coordinates shown are based on the North American Datum of 1927 (NAD 27) as currently required by the Mass Media Bureau of the FCC.

**Ownership:** Sinclair Broadcast Group Inc. (Group Owner).

**Began Operation:** Station operating under Special Temporary Authority at 2-kw max. visual; no on-air date

**Represented (sales):** Millennium Sales & Marketing.

**Personnel:**

**Jim Waldeck**, Operations Manager.

**Johnny Faith**, General Sales Manager.

**Steve Cramblit**, Local Sales Manager.

**Cindy Larsen**, National Sales Manager.

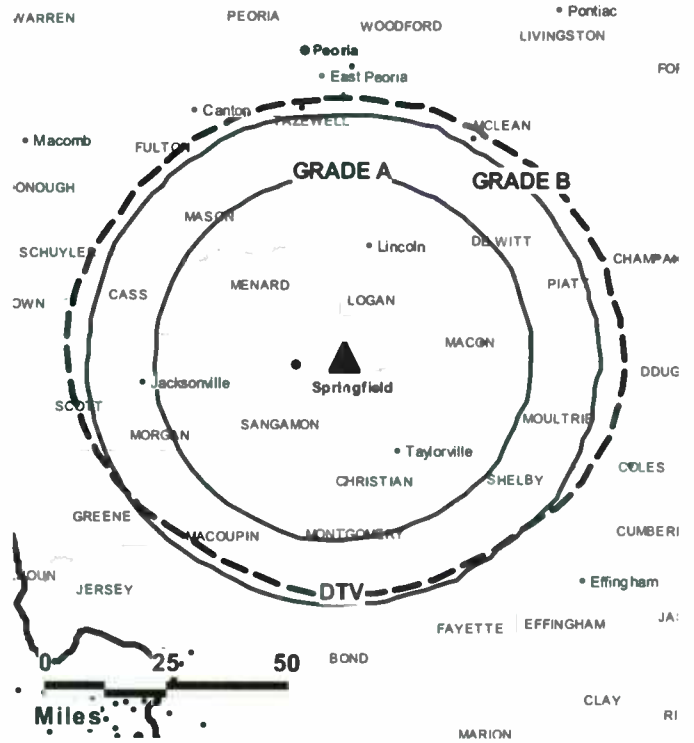
**Susan Finzen**, News Director.

**John Wamsley**, Chief Engineer.

**Jeff Schilndwein**, Business Manager.

**Alaina Marx**, Program & Personnel Manager.

**WICS-DT BMPCDT-20041215ABT GRANTED: 2/14/2005**



© 2006 Warren Communications News

**Mark Wilson**, Promotion Director.

**Mark Dempster**, Production Manager.

**Gina Frawley**, Traffic Manager.

**City of License:** Springfield. **Station DMA:** Champaign & Springfield-Decatur, IL.

**Rank:** 82.

**Nielsen Data:** Not available.



**WRSP-TV**

**Ch. 55**

**(Operates satellite WCCU, Urbana)**

**Network Service:** FOX.

**Licensee:** Springfield Broadcasting Partners, 3003 Old Rochester Rd., Springfield, IL 62703.

**Studio:** 3003 Old Rochester Rd., Springfield, IL 62703.

**Mailing Address:** 3003 Old Rochester Rd., Springfield, IL 62703.

**Phone:** 217-523-8855. **Fax:** 217-523-4410.

**E-mail:** dharbert@wrsptv.com

**Web Site:** http://www.wrsptv.com

**Technical Facilities:** Channel No. 55 (716-722 MHz). Authorized power: 2000-kw max. visual, 200-kw aural. Antenna: 1442-ft above av. terrain, 1449-ft. above ground, 2049-ft. above sea level.

Latitude 39° 47' 56"  
Longitude 89° 26' 45"

Holds CP for change to 1440-ft above av. terrain, 1424-ft. above ground, 2024-ft. above sea level; lat. 39° 47' 57", long. 89° 26' 46", BPECT-20000630AED.

**Transmitter:** 2.6-mi. SW of Mechanicsburg.

**Digital Facilities:** Channel No. 44 (650-656 MHz). Power: 335-kw max. visual, aural. Antenna: 1362-ft above av. terrain, 1335-ft. above ground, 1936-ft. above sea level.

Latitude 39° 47' 57"  
Longitude 89° 26' 46"

**FCC Digital File Number:** BPCDT-19991101AJJ. Granted: March 03, 2005.

**Note:** Latitude and longitude coordinates shown are based on the North American Datum of 1927 (NAD 27) as currently required by the Mass Media Bureau of the FCC.

**Ownership:** Bahakel Communications Ltd. (Group Owner).

**Began Operation:** June 1, 1979. Sale to present owner by Will F. Wingerter, et al., approved by FCC March 15, 1982.

**Represented (sales):** Continental Television Sales.

**Personnel:**

David A. Harbert, Vice President & General Manager.

Susan Denby, Local Sales Manager.

Greg Watkins, National Sales Manager.

Ken Theobald, Chief Engineer.

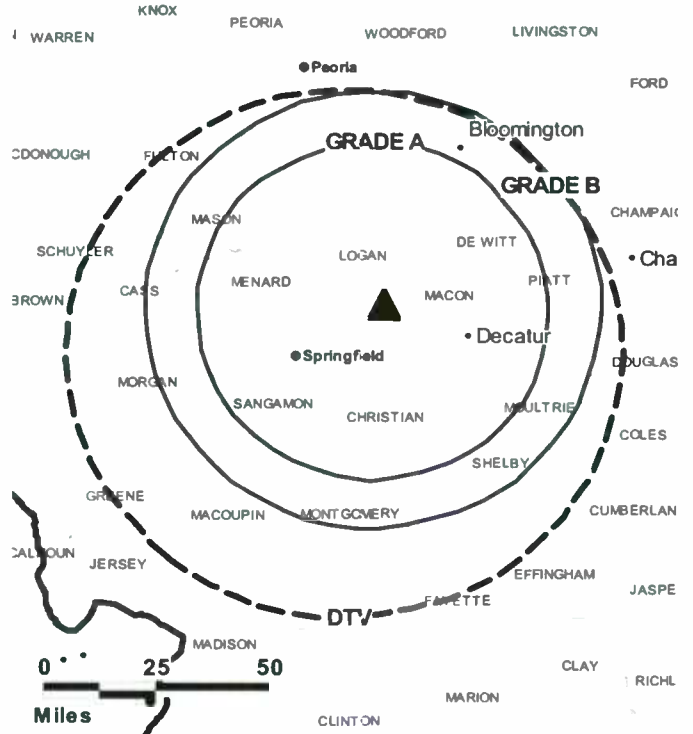
Stacy Austin, Business Manager.

Jeri Waldeck, Program Director & Traffic Manager.

Tim Klasinski, Promotion & Production Director.

**Highest 30 Sec. Rate:** \$700.

**WRSP-TV BPECT-20000630AED GRANTED: 8/8/2000**



© 2006 Warren Communications News

**City of License:** Springfield. **Station DMA:** Champaign & Springfield-Decatur, IL.

**Rank:** 82.

Circulation © 2005 Nielsen. Coverage based on Nielsen study.

GrandTotal	Cable TV Households	Non-cable TV Households	Total TV Households
Estimated Station Totals *	174,850	180,370	355,220
Average Weekly Circulation (2005)	74,411	40,878	115,289
Average Daily Circulation (2005)			36,074
Station DMA Total	Cable TV Households	Non-cable TV Households	Total TV Households
Estimated Station Totals *	144,050	125,700	269,750
Average Weekly Circulation (2005)	70,429	36,372	106,801
Average Daily Circulation (2005)			33,807
Other DMA Total	Cable TV Households	Non-cable TV Households	Total TV Households
Estimated Station Totals *	30,800	54,670	85,470
Average Weekly Circulation (2005)	3,982	4,506	8,488
Average Daily Circulation (2005)			2,267

\*Estimated station totals are sums of the Nielsen TV and Cable TV household estimates for each county in which the station registers viewing of more than 5% as per the Nielsen Survey Methods.



**WCCU**

**Ch. 27**

**(Satellite of WRSP-TV, Springfield)**

**Network Service:** FOX.

**Licensee:** Urbana-Champaign Broadcasting Partners, 201 W. Springfield Ave., Suites 208-209, Champaign, IL 61820.

**Studio:** 201 W. Springfield, Suite 208, Champaign, IL 61821.

**Mailing Address:** 201 West Springfield, Suite 208, Champaign, IL 61821.

**Phone:** 217-523-8855; 217-403-9927 (Sales). **Fax:** 217-403-1007.

**E-mail:** dharbert@wrsptv.com

**Web Site:** http://www.wrsptv.com

**Technical Facilities:** Channel No. 27 (548-554 MHz). Authorized power: 3390-kw max. visual. Antenna: 456-ft above av. terrain, 469-ft. above ground, 1161-ft. above sea level.

Latitude 40° 18' 46"  
Longitude 87° 55' 00"

**Digital Facilities:** Channel No. 26 (542-548 MHz). Power: 507-kw max. visual, aural. Antenna: 374-ft above av. terrain, 410-ft. above ground, 1099-ft. above sea level.

Latitude 40° 18' 46"  
Longitude 87° 55' 00"

**FCC Digital File Number:** BPCDT-19991101AJ. Granted: March 03, 2005.

**Note:** Latitude and longitude coordinates shown are based on the North American Datum of 1927 (NAD 27) as currently required by the Mass Media Bureau of the FCC.

**Ownership:** Bahakel Communications Ltd. (Group Owner).

**Began Operation:** April 25, 1987. Sale to present owner by Gerald Fitzgerald approved by FCC February 25, 1988.

**Represented (sales):** Continental Television Sales.

**Represented (legal):** Southmayd & Miller.

**Personnel:**

**David A. Harbert**, Vice President & General Manager.

**Susan Denby**, Local Sales Manager.

**Greg Watkins**, National Sales Manager.

**Todd Howe**, Sales Associate.

**Mike Todd**, Sales Associate.

**Ken Theobald**, Chief Engineer.

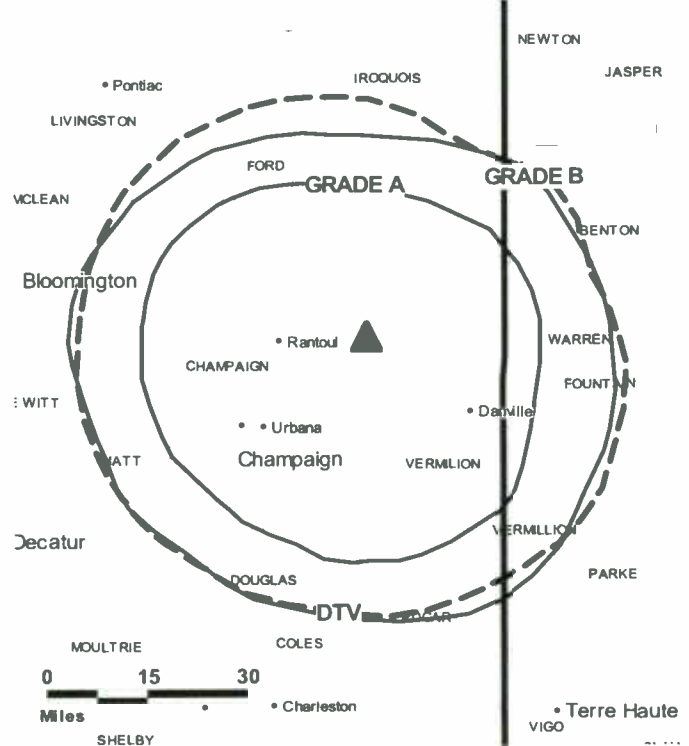
**Stacy Austin**, Business Manager.

**Jeri Waldeck**, Program Director & Traffic Manager.

**Tim Klasinski**, Promotion & Production Director.

**Rates:** On request.

**WCCU BMPCT-851219KJ GRANTED: 2/14/1988**



**City of License:** Urbana. **Station DMA:** Champaign & Springfield-Decatur, IL.

**Rank:** 82.

Circulation © 2005 Nielsen. Coverage based on Nielsen study.

GrandTotal	Cable TV Households	Non-cable TV Households	Total TV Households
Estimated Station Totals *	128,140	67,150	195,290
Average Weekly Circulation (2005)	52,337	15,078	67,415
Average Daily Circulation (2005)			21,434
Station DMA Total	Cable TV Households	Non-cable TV Households	Total TV Households
Estimated Station Totals *	127,600	59,420	187,020
Average Weekly Circulation (2005)	52,180	13,935	66,115
Average Daily Circulation (2005)			20,925
Other DMA Total	Cable TV Households	Non-cable TV Households	Total TV Households
Estimated Station Totals *	540	7,730	8,270
Average Weekly Circulation (2005)	157	1,143	1,300
Average Daily Circulation (2005)			509

\*Estimated station totals are sums of the Nielsen TV and Cable TV household estimates for each county in which the station registers viewing of more than 5% as per the Nielsen Survey Methods.

**WCCU-DT**  
**Ch. 26**

**Network Service:** FOX.

**Licensee:** Urbana-Champaign Broadcasting Partners, 201 W. Springfield Ave., Suites 208-209, Champaign, IL 61820.

**Studio:** 201 W. Springfield, Suite 208, Champaign, IL 61821.

**Mailing Address:** 201 W. Springfield, Suite 208, Champaign, IL 61821.

**Phone:** 217-523-8855; 217-403-9927 (sales). **Fax:** 217-403-1007.

**E-mail:** jwaldeck@wrsptv.com

**Web Site:** http://www.wrsptv.com

**Technical Facilities:** Channel No. 26 (542-548 MHz). Authorized power: 507-kw max. visual, aural. Antenna: 374-ft above av. terrain, 410-ft. above ground, 1099-ft. above sea level.

Latitude	40°	18'	46"
Longitude	87°	55'	00"

**Note:** Latitude and longitude coordinates shown are based on the North American Datum of 1927 (NAD 27) as currently required by the Mass Media Bureau of the FCC.

**Ownership:** Bahakel Communications Ltd. (Group Owner).

**Began Operation:** Station operating; no on-air date

**Represented (sales):** Continental Television Sales.

**Personnel:**

**David A. Harbert**, Vice President & General Manager.

**Susan Denby**, Local Sales Manager.

**Greg Watkins**, National Sales Manager.

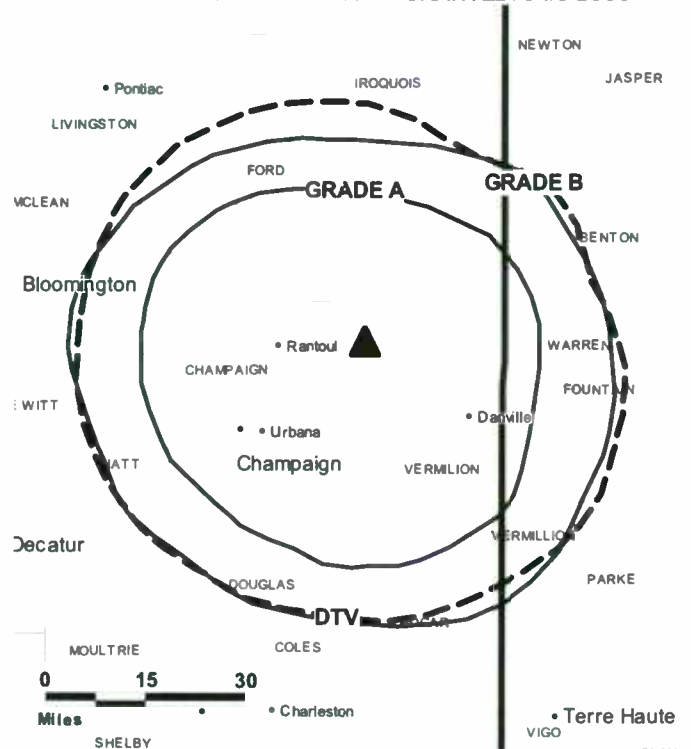
**Todd Howe**, Sales Associate.

**Mike Todd**, Sales Associate.

**Ken Theobald**, Chief Engineer.

**Stacy Austin**, Business Manager.

**WCCU-DT BLCDT-20050317ADS GRANTED: 6/28/2005**



© 2006 Warren Communications News

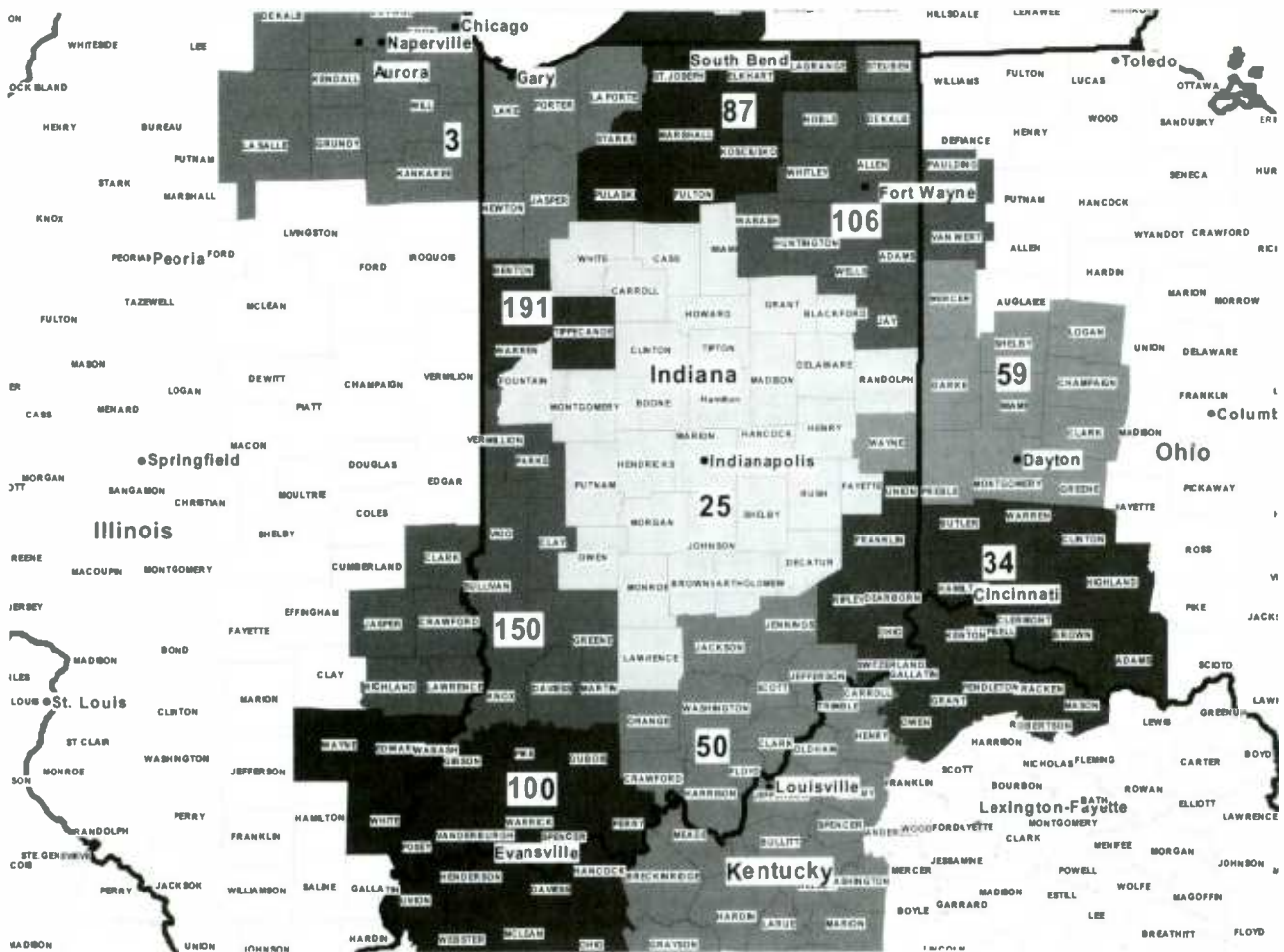
**Jeri Waldeck**, Program Director & Traffic Manager.

**Tim Klasinski**, Promotion & Production Director.

**City of License:** Urbana. **Station DMA:** Champaign & Springfield-Decatur, IL.

**Rank:** 82.

**Nielsen Data:** Not available.



© 2006 Warren Communications News

MARKET	NIelsen DMA TV HOUSEHOLDS	RANK	MARKET AREA COMMERCIAL STATIONS
Chicago, IL	3,430,790	3	WBBM-DT (3); WBBM-TV (2); WCIU-DT (27); WCIU-TV (26); WCPX (38); WCPX-DT (43); WFLD (32); WFLD-DT (31); WGBD-DT (53); WGBD-TV (66); WGN-DT (19); WGN-TV (9); WJYS (62); WJYS-DT (36); WLS-DT (52); WLS-TV (7); WMAQ-DT (29); WMAQ-TV (5); WPWR-DT (51); WPWR-TV (50); WSNS-DT (45); WSNS-TV (44); WWTD-DT (10); WWTD-TV (35); WXFT-DT (59); WXFT-TV (60)
Indianapolis, IN	1,053,750	25	WCLJ-DT (56); WCLJ-TV (42); WHMB-DT (16); WHMB-TV (40); WIPX (63); WIPX-DT (27); WISH-DT (9); WISH-TV (8); WNDY-DT (32); WNDY-TV (23); WRTV (6); WRTV-DT (25); WTHR (13); WTHR-DT (46); WTTK (29); WTTK-DT (54); WTTV (4); WTTV-DT (48); WXIN (59); WXIN-DT (45)
Cincinnati, OH	880,190	34	WCPD-DT (10); WCPD-TV (9); WKRC-DT (31); WKRC-TV (12); WLWT (5); WLWT-DT (35); WSTR-DT (33); WSTR-TV (64); WXIX-DT (29); WXIX-TV (19)
Louisville, KY	643,290	50	WAVE (3); WAVE-DT (47); WBKI-DT (19); WBKI-TV (34); WBNA (21); WBNA-DT (8); WDRB (41); WDRB-DT (49); WFTE (58); WFTE-DT (51); WHAS-DT (55); WHAS-TV (11); WLKY-DT (26); WLKY-TV (32)
Dayton, OH	513,610	59	WBDT (26); WBDT-DT (18); WDTN (2); WDTN-DT (50); WHIO-DT (41); WHIO-TV (7); WKEF (22); WKEF-DT (51); WKOI-DT (39); WKOI-TV (43); WRGT-DT (30); WRGT-TV (45)
South Bend-Elkhart, IN	333,190	87	WHME-DT (48); WHME-TV (46); WNDU-DT (42); WNDU-TV (16); WSBT-DT (30); WSBT-TV (22); WSJV (28); WSJV-DT (58)
Evansville, IN	288,800	100	WAZE-DT (20); WAZE-TV (19); WEHT (25); WEHT-DT (59); WEVV (44); WEVV-DT (45); WFIE-DT (46); WFIE-TV (14); WTVW (7); WTVW-DT (28)
Fort Wayne, IN	270,500	106	WANE-DT (4); WANE-TV (15); WFFT-DT (36); WFFT-TV (55); WINM (63); WINM-DT (12); WISE-DT (19); WISE-TV (33); WPTA (21); WPTA-DT (24)
Terre Haute, IN	145,630	150	WFXW (38); WFXW-DT (39); WTHI-DT (24); WTHI-TV (10); WTWO (2); WTWO-DT (36)
Lafayette, IN	63,330	191	WLFI-DT (11); WLFI-TV (18)

(Continued on next page)

**Indiana *Digital* Station Totals as of October 1, 2005**

	VHF	UHF	TOTAL
Commercial Television	4	27	31
Educational Television	1	8	9
	5	35	40

**Indiana Analog Station Totals as of October 1, 2005**

	VHF	UHF	TOTAL
Commercial Television	7	24	31
Educational Television	1	8	9
	8	32	40

**WINM**  
**Ch. 63**

**Network Service:** IND.

**Licensee:** Tri-State Christian TV Inc., Box 1010, Marion, IL 62959.

**Studio:** 02966 Rd. 1, Edgerton, OH 43517.

**Mailing Address:** Box 159, Butler, IN 46721.

**Phone:** 419-298-3703. **Fax:** 419-298-3707.

**E-mail:** winm@tct-net.org

**Web Site:** http://www.tct-net.org

**Technical Facilities:** Channel No. 63 (764-770 MHz). Authorized power: 1374-kw max. visual. Antenna: 473-ft above av. terrain, 475-ft. above ground, 1325-ft. above sea level.

Latitude 41° 27' 15"  
Longitude 84° 48' 10"

**Transmitter:** State Line Rd., 1-mi. N of U.S. Rte. 6, 10-mi. W of Edgerton, OH.

**Digital Facilities:** Channel No. 12 (204-210 MHz). Power: 16.5-kw visual. Antenna: 433-ft above av. terrain, 436-ft. above ground.

Latitude 41° 27' 15"  
Longitude 84° 48' 10"

**FCC Digital File Number:** BPCDT-19990929ABH. Granted: January 25, 2002.

**Note:** Latitude and longitude coordinates shown are based on the North American Datum of 1927 (NAD 27) as currently required by the Mass Media Bureau of the FCC.

**Ownership:** TCT of Michigan Inc. (Group Owner).

**Began Operation:** April 22, 1983. Sale to Tri-State Broadcasting Corp. by James A. Chase approved by FCC October 1, 1985. Left air January 1985. Returned to air June 11, 1988. Sale to present owner by Tri-State Broadcasting Corp. approved by FCC January 24, 1991.

**Personnel:**

**Garth W. Coonce,** President.

**Leo Vogt,** General Manager.

**Lee Gilbert,** Chief Engineer.

**Debi Hurd,** Program Director.

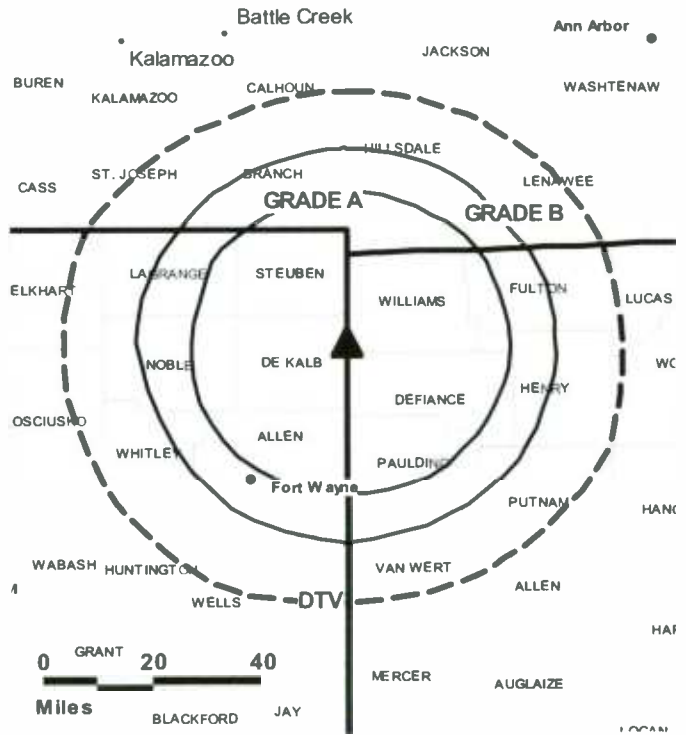
**George Johnson,** Promotion & Production Manager.

**Ellie Adams,** Traffic Manager.

**Rates:** On request.

**City of License:** Angola. **Station DMA:** Fort Wayne, IN. **Rank:** 106.

**WINM BPCT-19921110KE GRANTED: 12/17/1992**



© 2006 Warren Communications News

Circulation © 2005 Nielsen. Coverage based on Nielsen study.

GrandTotal	Cable TV Households	Non-cable TV Households	Total TV Households
Estimated Station Totals *	27,060	7,170	34,230
Average Weekly Circulation (2005)	2,515	624	3,139
Average Daily Circulation (2005)			407
Station DMA Total	Cable TV Households	Non-cable TV Households	Total TV Households
Estimated Station Totals *	16,650	0	16,650
Average Weekly Circulation (2005)	1,698	0	1,698
Average Daily Circulation (2005)			262
Other DMA Total	Cable TV Households	Non-cable TV Households	Total TV Households
Estimated Station Totals *	10,410	7,170	17,580
Average Weekly Circulation (2005)	817	624	1,441
Average Daily Circulation (2005)			145

\*Estimated station totals are sums of the Nielsen TV and Cable TV household estimates for each county in which the station registers viewing of more than 5% as per the Nielsen Survey Methods.

**WINM-DT**  
**Ch. 12**

**Network Service:** TBN.

**Licensee:** Tri-State Christian TV Inc., Box 1010, Marion, IL 62959.

**Studio:** 02966 Rd. 1, Edgerton, OH 43517.

**Mailing Address:** Box 159, Butler, IN 46721.

**Phone:** 419-298-3703. **Fax:** 419-298-3707.

**E-mail:** winm@tct-net.org

**Web Site:** <http://www.tct-net.org>

**Technical Facilities:** Channel No. 12 (204-210 MHz). Authorized power: 16.5-kw visual. Antenna: 433-ft above av. terrain, 436-ft. above ground.

Latitude	41°	27'	15"
Longitude	84°	48'	10"

**Note:** Latitude and longitude coordinates shown are based on the North American Datum of 1927 (NAD 27) as currently required by the Mass Media Bureau of the FCC.

**Ownership:** TCT of Michigan Inc. (Group Owner).

**Began Operation:** October 14, 2002. Standard Definition.

**Personnel:**

**Garth Coonce,** President.

**Leo Vogt,** General Manager.

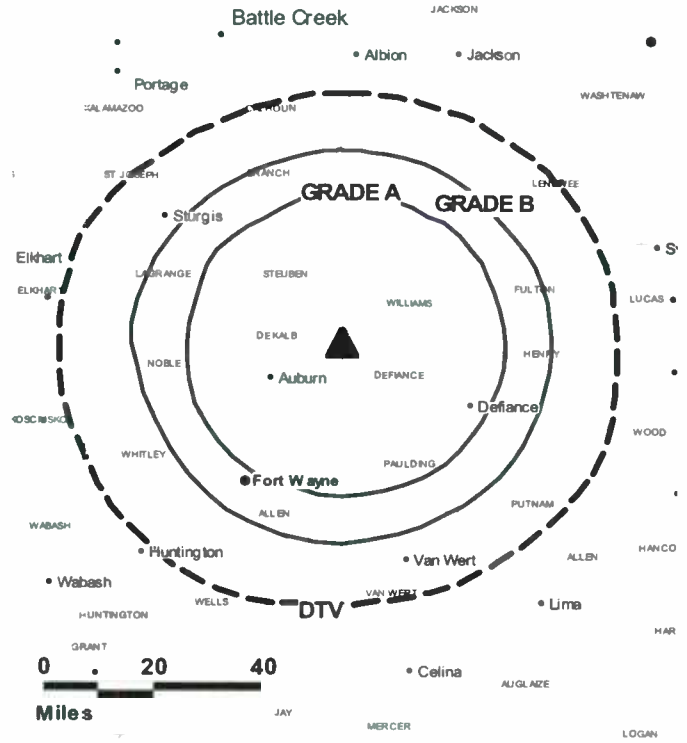
**Lee Gilbert,** Chief Engineer.

**Debi Hurd,** Program Director.

**George Johnson,** Promotion & Production Manager.

**Ellie Adams,** Traffic Manager.

**WINM-DT BPCDT-19990929ABH GRANTED: 1/25/2002**



© 2006 Warren Communications News

**City of License:** Angola. **Station DMA:** Fort Wayne, IN. **Rank:** 106.  
**Nielsen Data:** Not available.



**WCLJ-DT**  
**Ch. 56**

**Network Service:** TBN.

**Grantee:** Trinity Broadcasting Network Inc., 2442 Michelle Dr., Tustin, CA 92780.

**Studio:** 2528 U.S. 31 S., Greenwood, IN 46143.

**Mailing Address:** 2528 U.S. 31 S., Greenwood, IN 46143.

**Phone:** 317-535-5542; 800-535-5542. **Fax:** 317-535-8584.

**E-mail:** mcrouch@tbn.org

**Web Site:** http://www.tbn.org

**Technical Facilities:** Channel No. 56 (722-728 MHz). Authorized power: 500-kw max. visual. Antenna: 973-ft above av. terrain, 899-ft. above ground, 1759-ft. above sea level.

Latitude	39°	24'	12"
Longitude	86°	08'	50"

**Transmitter:** 0.8-mi. SE of intersection of SR 252 & SR 135, near Trafalgar.

**Note:** Latitude and longitude coordinates shown are based on the North American Datum of 1927 (NAD 27) as currently required by the Mass Media Bureau of the FCC.

**Ownership:** Trinity Broadcasting Network Inc. (Group Owner).

**Began Operation:** December 17, 2002. Standard Definition. Station operating under Special Temporary Authority at 7.1-kw max. visual.

**Personnel:**

**Mark Crouch**, General Manager.

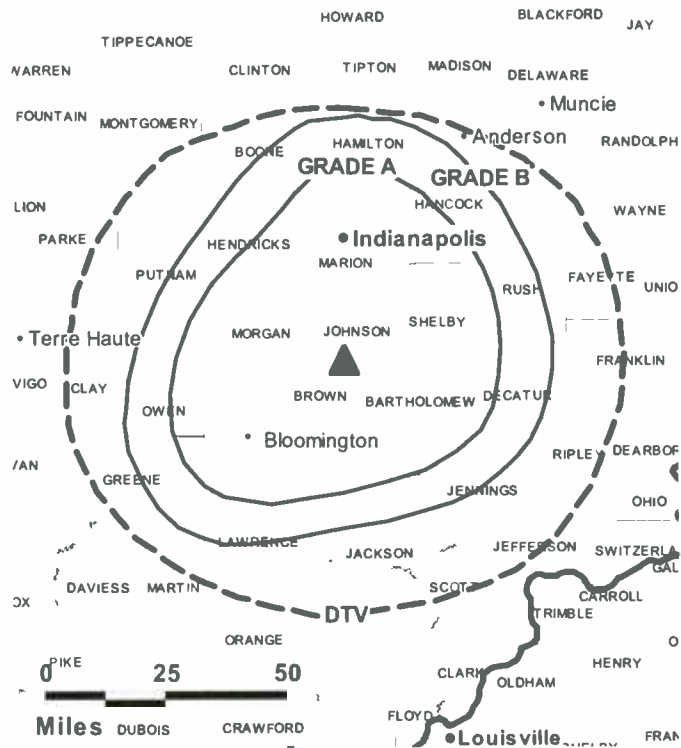
**Ken Harl**, Chief Engineer.

**Karen Sears**, News & Public Affairs Director.

**Ginger Crouch**, Program Director.

**Doug Johnson**, Traffic Manager.

**WCLJ-DT BPCDT-19990414KF GRANTED: 3/2/2001**



© 2006 Warren Communications News

**City of License:** Bloomington. **Station DMA:** Indianapolis, IN. **Rank:** 25.

**Nielsen Data:** Not available.

**WCLJ-TV**  
**Ch. 42**

**Network Service:** TBN.

**Licensee:** Trinity Broadcasting Network Inc., 2442 Michelle Dr., Tustin, CA 92786.

**Studio:** 2528 U.S. 31 S, Greenwood, IN 46143.

**Mailing Address:** 2528 U.S.31 S, Greenwood, IN 46143.

**Phone:** 317-535-5542; 800-535-5542. **Fax:** 317-535-8584.

**E-mail:** mcrouch@tbn.org

**Web Site:** http://www.tbn.org

**Technical Facilities:** Channel No. 42 (638-644 MHz). Authorized power: 5000-kw max. visual, 500-kw aural. Antenna: 1040-ft above av. terrain, 967-ft. above ground, 1827-ft. above sea level.

Latitude 39° 24' 12"  
Longitude 86° 08' 50"

**Transmitter:** 0.8-mi. SE of intersection of SR 252 & SR 135, near Trafalgar.

**Digital Facilities:** Channel No. 56 (722-728 MHz). Power: 500-kw max. visual. Antenna: 973-ft above av. terrain, 899-ft. above ground, 1759-ft. above sea level.

Latitude 39° 24' 12"  
Longitude 86° 08' 50"

**FCC Digital File Number:** BPCDT-990414KF. Granted: March 07, 2001.

**Note:** Latitude and longitude coordinates shown are based on the North American Datum of 1927 (NAD 27) as currently required by the Mass Media Bureau of the FCC.

**Satellite Earth Station:** Vertex, 6.1-meter; Wegener receivers.

**Ownership:** Trinity Broadcasting Network Inc. (Group Owner).

**Began Operation:** August 27, 1987.

**Represented (engineering):** Smith & Fisher.

**Personnel:**

Mark Crouch, General Manager.

Ken Harl, Chief Engineer.

Karen Sears, News & Public Affairs Director.

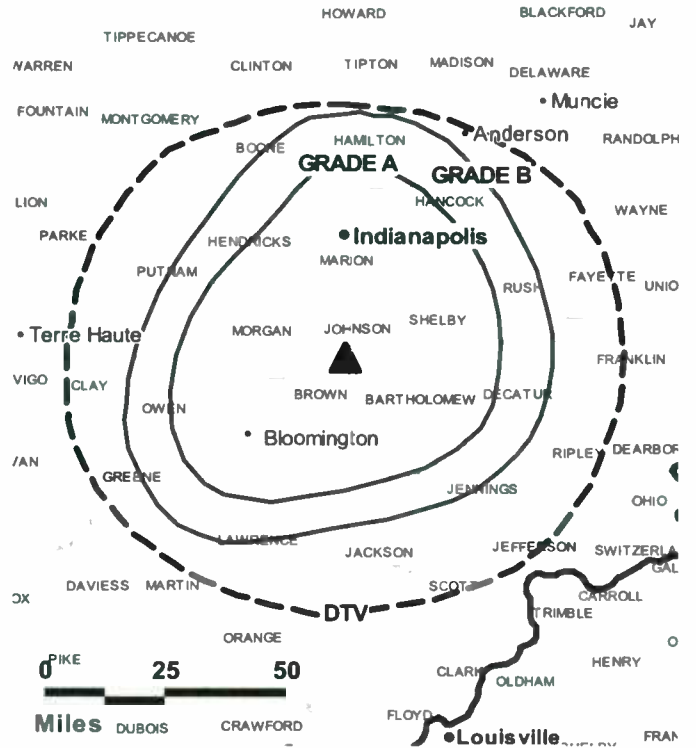
Ginger Crouch, Program Director.

Doug Johnson, Traffic Manager.

**Highest 30 Sec. Rate:** \$72.

**City of License:** Bloomington. **Station DMA:** Indianapolis, IN. **Rank:** 25.

**WCLJ-TV BMPCT-19870304KJ GRANTED: 3/31/1987**



© 2006 Warren Communications News

Circulation © 2005 Nielsen. Coverage based on Nielsen study.

GrandTotal	Cable TV Households	Non-cable TV Households	Total TV Households
Estimated Station Totals *	67,690	15,650	83,340
Average Weekly Circulation (2005)	5,068	918	5,986
Average Daily Circulation (2005)			1,234
Station DMA Total	Cable TV Households	Non-cable TV Households	Total TV Households
Estimated Station Totals *	65,080	15,650	80,730
Average Weekly Circulation (2005)	4,676	918	5,594
Average Daily Circulation (2005)			1,177
Other DMA Total	Cable TV Households	Non-cable TV Households	Total TV Households
Estimated Station Totals *	2,610	0	2,610
Average Weekly Circulation (2005)	392	0	392
Average Daily Circulation (2005)			57

\*Estimated station totals are sums of the Nielsen TV and Cable TV household estimates for each county in which the station registers viewing of more than 5% as per the Nielsen Survey Methods.

**WIPX**  
**Ch. 63**

**Network Service:** PAX.

**Licensee:** Paxson Indianapolis License Inc., 601 Clearwater Park Rd., West Palm Beach, FL 33401.

**Studio:** 1000 N. Meridian St., Indianapolis, IN 46204.

**Mailing Address:** 1000 N. Meridian St., Indianapolis, IN 46204.

**Phone:** 317-842-0063. **Fax:** 317-594-0630.

**E-mail:** mdunlap@wthr.com

**Web Site:** http://www.pax.tv

**Technical Facilities:** Channel No. 63 (764-770 MHz). Authorized power: 1838-kw max. visual. Antenna: 1077-ft above av. terrain, 974-ft. above ground, 1865-ft. above sea level.

Latitude 39° 24' 16"  
Longitude 86° 08' 37"

Holds CP for change to 5000-kw max. visual; BPCT-950629KG.

**Transmitter:** 0.4-mi. SW of intersection of State Rtes. 252 & 135, Trafalgar.

**Digital Facilities:** Channel No. 27 (548-554 MHz). Power: 165-kw max. visual. Antenna: 1017-ft above av. terrain, 915-ft. above ground, 1805-ft. above sea level.

Latitude 39° 24' 16"  
Longitude 86° 008' 37"

**FCC Digital File Number:** BPCDT-19991012ABI. Granted: May 02, 2001.

**Note:** Latitude and longitude coordinates shown are based on the North American Datum of 1927 (NAD 27) as currently required by the Mass Media Bureau of the FCC.

**LMA:** Local marketing agreement with WTHR (N), Indianapolis.

**Ownership:** Paxson Communications Corp. (Group Owner).

**Began Operation:** December 27, 1988. Sale to DP Media Inc. (Roslyck & Devon Paxson) by Sinclair Communications Inc. approved by FCC March 10, 1999. Sale to present owner by DP Media Inc. approved by FCC April 5, 2000 (Television Digest, Vol. 39:48; 40:24).

**Personnel:**

**Marc Dunlap,** General Manager.

**Curt Young,** Sales Manager.

**Dexter Wilson,** Chief Engineer.

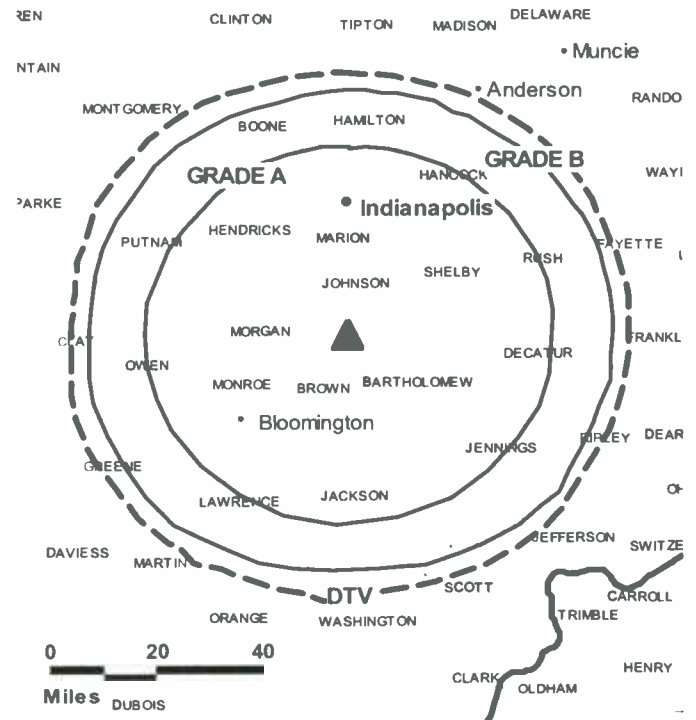
**John Kowalke,** Business Manager.

**Terri Durrett,** Traffic Manager.

**Rates:** On request.

WIPX BMPCT-19880429KO GRANTED: 8/25/1988

JA'



© 2006 Warren Communications News

**City of License:** Bloomington. **Station DMA:** Indianapolis, IN. **Rank:** 25.

Circulation © 2005 Nielsen. Coverage based on Nielsen study.

GrandTotal	Cable TV Households	Non-cable TV Households	Total TV Households
Estimated Station Totals *	526,060	206,740	732,800
Average Weekly Circulation (2005)	46,519	16,683	63,202
Average Daily Circulation (2005)			14,862

Station DMA Total	Cable TV Households	Non-cable TV Households	Total TV Households
Estimated Station Totals *	526,060	206,740	732,800
Average Weekly Circulation (2005)	46,519	16,683	63,202
Average Daily Circulation (2005)			14,862

\*Estimated station totals are sums of the Nielsen TV and Cable TV household estimates for each county in which the station registers viewing of more than 5% as per the Nielsen Survey Methods.

**WIPX-DT**  
**Ch. 27**

**Network Service:** PAX.

**Licensee:** Paxson Communications License Company LLC, 601 Clearwater Park Rd., West Palm Beach, FL 33401.

**Studio:** 1000 N. Meridian St., Indianapolis, IN 46204.

**Mailing Address:** 1000 N. Meridian St., Indianapolis, IN 46204.

**Phone:** 317-842-0063. **Fax:** 317-594-0630.

**E-mail:** mdunlap@wthr.com

**Web Site:** <http://www.pax.tv>

**Technical Facilities:** Channel No. 27 (548-554 MHz). Authorized power: 165-kw max. visual. Antenna: 1017-ft above av. terrain, 915-ft. above ground, 1805-ft. above sea level.

Latitude	39°	24'	16"
Longitude	86°	008'	37"

**Note:** Latitude and longitude coordinates shown are based on the North American Datum of 1927 (NAD 27) as currently required by the Mass Media Bureau of the FCC.

**Ownership:** Paxson Communications Corp. (Group Owner).

**Began Operation:** January 1, 2004.

**Personnel:**

**Marc Dunlap**, General Manager.

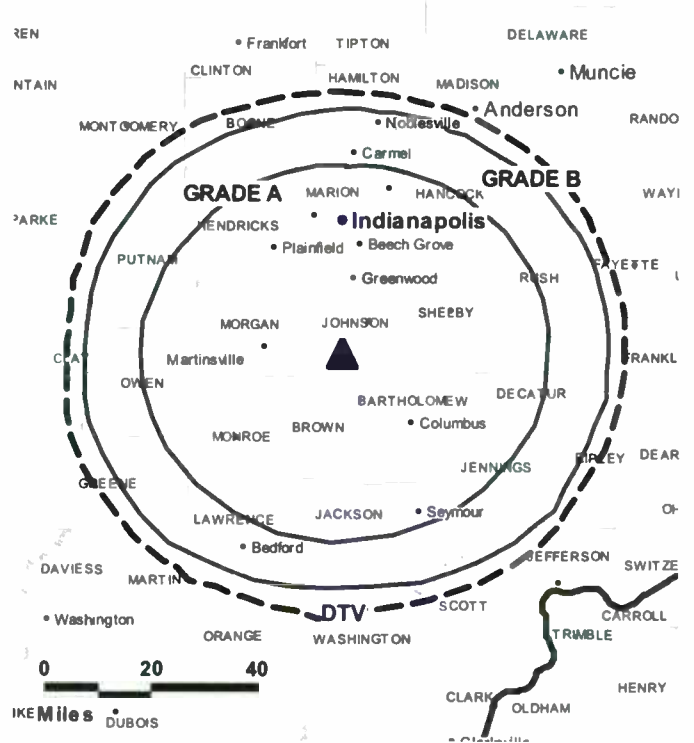
**Curt Young**, Sales Manager.

**Dexter Wilson**, Chief Engineer.

**John Kowalke**, Business Manager.

**Terri Durrett**, Traffic Manager.

WIPX-DT\_BPCDT-19991012ABI GRANTED: 5/2/2001



© 2006 Warren Communications News

**City of License:** Bloomington. **Station DMA:** Indianapolis, IN. **Rank:** 25.

**Nielsen Data:** Not available.

**WTTV**

**Ch. 4**

**(Operates satellite WTTK, Kokomo)**

**Network Service:** WBN.

**Licensee:** Tribune Denver Radio Inc., 435 N. Michigan Ave., Chicago, IL 60611.

**Studio:** 6910 Network Place, Indianapolis, IN 46278.

**Mailing Address:** 6910 Network Place, Indianapolis, IN 46278.

**Phone:** 317-632-5900. **Fax:** 317-687-6534.

**E-mail:** wb4@wb4.com

**Web Site:** http://www.wb4.com

**Technical Facilities:** Channel No. 4 (66-72 MHz). Authorized power: 58.9-kw visual. Antenna: 1171-ft above av. terrain, 1089-ft. above ground, 1959-ft. above sea level.

Latitude 39° 24' 27"  
Longitude 86° 08' 52"

**Transmitter:** 2495 W. State Rte. 252, Trafalgar.

**Digital Facilities:** Channel No. 48 (674-680 MHz). Power: 870-kw max. visual, aural. Antenna: 1106-ft above av. terrain, 1024-ft. above ground, 1893-ft. above sea level.

Latitude 39° 24' 27"  
Longitude 86° 08' 52"

**FCC Digital File Number:** BPCDT-19991019ABF. Granted: November 03, 2004.

**Note:** Latitude and longitude coordinates shown are based on the North American Datum of 1927 (NAD 27) as currently required by the Mass Media Bureau of the FCC.

**Satellite Earth Stations:** Transmitter Harris; Scientific-Atlanta, 5-meter C-band; Harris, 6.1-meter C-band; Harris, 8.8-meter C-band; Standard Communications receivers.

**Ownership:** Tribune Broadcasting Co. (Group Owner).

**Began Operation:** November 11, 1949. Sale by Sarkes Tarzian Inc. approved by FCC May 9, 1978 (Television Digest, Vol. 17:29). Sale to Tel-Am Operations Inc. by Teleco Inc. approved by FCC January 24, 1984. Sale to Capitol Broadcasting Co. Inc. by Tel-Am Operations Inc. approved by FCC June 7, 1988. Sale to Atlantic Broadcasting Co. by Capitol Broadcasting Co. Inc. approved by FCC May 31, 1991 (Vol. 31:18). Transfer of control to Better Communications approved by FCC August 20, 1993. Sale to Sinclair Broadcast Group Inc. by Better Communications approved by FCC April 20, 1999 (Vol. 36:16). Sale to present owner by Sinclair Broadcast Group Inc. approved by FCC July 12, 2002 (Vol. 42:16).

**Represented (sales):** TeleRep Inc.

**Represented (legal):** Dow, Lohnes & Albertson PLLC.

**Represented (engineering):** Denny & Associates PC.

**Personnel:**

**Jerome P. Martin,** Vice President & General Manager.

**Rusty Ricketts,** Program Director.

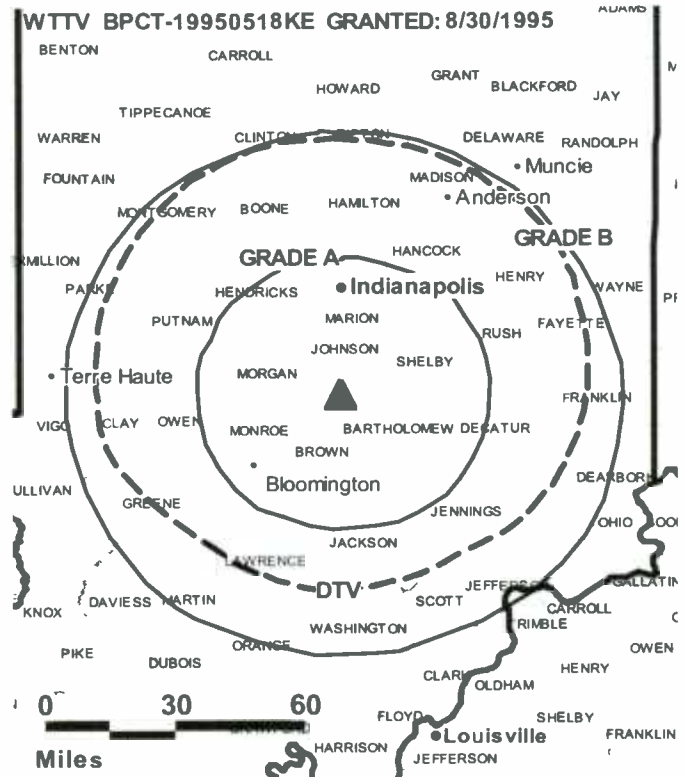
**Tim McMamara,** Sales Director.

**Sally Kohn,** General & Local Sales Manager.

**Rich Kittilstved,** Chief Engineer.

**Dan O'Sullivan,** Business Manager.

**Michele Jarvis,** Promotion Director.



© 2006 Warren Communications News

**Rob Gordon,** Production Manager.

**Janel Sharpe,** Traffic Manager.

**Rates:** On request.

**City of License:** Bloomington. **Station OMA:** Indianapolis, IN. **Rank:** 25.

Circulation © 2005 Nielsen. Coverage based on Nielsen study.

GrandTotal	Cable TV Households	Non-cable TV Households	Total TV Households
Estimated Station Totals *	649,090	468,560	1,117,650
Average Weekly Circulation (2005)	238,582	130,901	369,483
Average Daily Circulation (2005)			98,901

Station DMA Total	Cable TV Households	Non-cable TV Households	Total TV Households
Estimated Station Totals *	484,740	380,910	865,650
Average Weekly Circulation (2005)	197,909	121,537	319,446
Average Daily Circulation (2005)			88,062

Other DMA Total	Cable TV Households	Non-cable TV Households	Total TV Households
Estimated Station Totals *	164,350	87,650	252,000
Average Weekly Circulation (2005)	40,673	9,364	50,037
Average Daily Circulation (2005)			10,839

\*Estimated station totals are sums of the Nielsen TV and Cable TV household estimates for each county in which the station registers viewing of more than 5% as per the Nielsen Survey Methods.

**WTTV-DT**  
**Ch. 48**

**Network Service:** WBN.

**Grantee:** Tribune Denver Radio Inc., 435 N. Michigan Ave., Chicago, IL 60611.

**Studio:** 6910 Network Place, Indianapolis, IN 46278.

**Mailing Address:** 6910 Network Place, Indianapolis, IN 46278.

**Phone:** 317-632-5900. **Fax:** 317-687-6534.

**E-mail:** wb4@wb4.com

**Web Site:** <http://www.wb4.com>

**Technical Facilities:** Channel No. 48 (674-680 MHz). Authorized power: 870-kw max. visual, aural. Antenna: 1106-ft above av. terrain, 1024-ft. above ground, 1893-ft. above sea level.

Latitude	39°	24'	27"
Longitude	86°	08'	52"

**Note:** Latitude and longitude coordinates shown are based on the North American Datum of 1927 (NAD 27) as currently required by the Mass Media Bureau of the FCC.

**Ownership:** Tribune Broadcasting Co. (Group Owner).

**Began Operation:** Station operating under Special Temporary Authority at 4-kw max. visual; no on-air date

**Represented (sales):** Millennium Sales & Marketing.

**Personnel:**

**Jerome P. Martin**, Vice President & General Manager.

**Tim McMamara**, Sales Director.

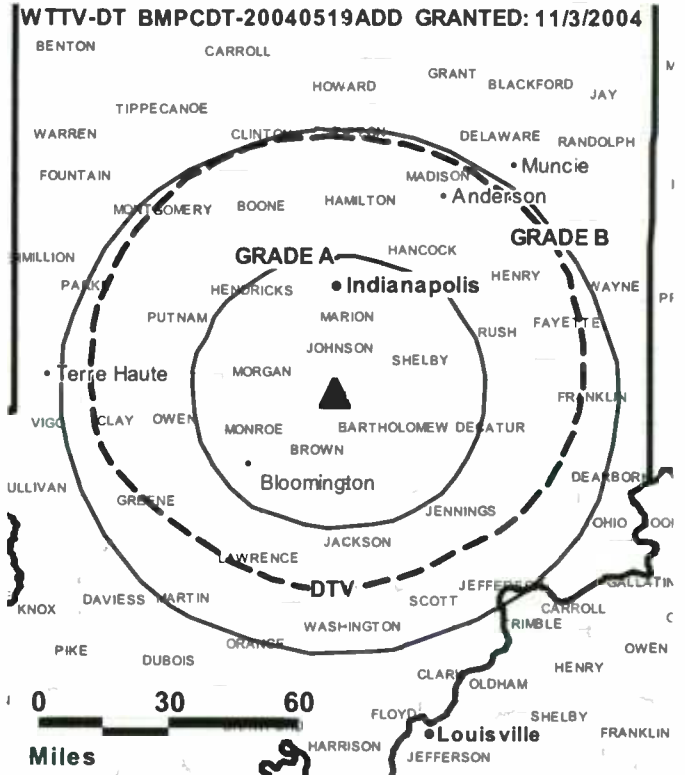
**Sally Kohn**, General & Local Sales Manager.

**Rich Kittilstved**, Chief Engineer.

**Dan O'Sullivan**, Business Manager.

**Rusty Ricketts**, Program Director.

**Michele Jarvis**, Promotion Director.



© 2006 Warren Communications News

**Rob Gordon**, Production Manager.

**Janel Sharpe**, Traffic Manager.

**City of License:** Bloomington. **Station DMA:** Indianapolis, IN. **Rank:** 25.

**Nielsen Data:** Not available.



**WSJV**  
**Ch. 28**

**Network Service:** FOX.

**Licensee:** WSJV-TV Inc., 58096 County Rd. 7 S, Elkhart, IN 46517.

**Studio:** 58096 County Rd. 7 S., Elkhart, IN 46517.

**Mailing Address:** Box 28, South Bend, IN 46624.

**Phone:** 574-679-9758 (sales); 574-679-4545 (news). **Fax:** 574-294-1267.

**E-mail:** fox28@fox28.com

**Web Site:** http://www.fox28.com

**Technical Facilities:** Channel No. 28 (554-560 MHz). Authorized power: 5000-kw max. visual. Antenna: 1101-ft above av. terrain, 1017-ft. above ground, 1886-ft. above sea level.

Latitude 41° 36' 58"  
Longitude 86° 11' 38"

**Transmitter:** Grass Rd., 3-mi. SW of Mishawaka.

**Digital Facilities:** Channel No. 58 (734-740 MHz). Power: 671-kw max. visual. Antenna: 278-ft above av. terrain, 896-ft. above ground.

Latitude 41° 36' 58"  
Longitude 86° 11' 38"

**FCC Digital File Number:** BPCDT-19991101ADP. Granted: June 04, 2001.

**Note:** Latitude and longitude coordinates shown are based on the North American Datum of 1927 (NAD 27) as currently required by the Mass Media Bureau of the FCC.

**Multichannel TV Sound:** Stereo only.

**News Service:** AP.

**Ownership:** Quincy Broadcasting Co. (Group Owner).

**Began Operation:** March 15, 1954. Sale to present owner by Truth Publishing Co. (John F. Dille Jr., et al.) approved by FCC March 31, 1975.

**Represented (sales):** Blair Television.

**Represented (legal):** Wilkinson, Barker, Knauer & Quinn LLP.

**Represented (engineering):** Lohnes & Culver.

**Personnel:**

Kevin Sargent, Vice President & General Manager.

Richard Frid, General Sales Manager.

Dave Lenaway, Local Sales Manager.

Ed Kral, News Director.

David Gooding, Chief Engineer.

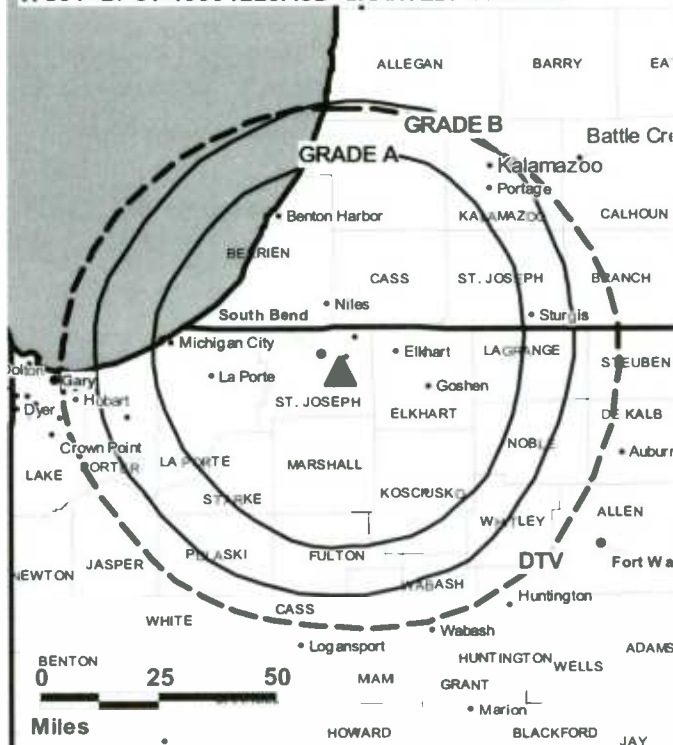
Pam Yoder, Business Manager.

Judy Hammer, Program Director.

Todd Curtis, Promotion & Production Manager.

Cindy Miko, Traffic Manager.

WSJV BPCT-19991223ACD GRANTED: 5/12/2000



© 2006 Warren Communications News

**Rates:** On request.

**City of License:** Elkhart. **Station DMA:** South Bend-Elkhart, IN. **Rank:** 87.

Circulation © 2005 Nielsen. Coverage based on Nielsen study.

GrandTotal	Cable TV Households	Non-cable TV Households	Total TV Households
Estimated Station Totals *	205,550	254,500	460,050
Average Weekly Circulation (2005)	109,522	119,238	228,760
Average Daily Circulation (2005)			82,393
Station DMA Total	Cable TV Households	Non-cable TV Households	Total TV Households
Estimated Station Totals *	166,170	161,440	327,610
Average Weekly Circulation (2005)	90,820	105,960	196,780
Average Daily Circulation (2005)			72,501
Other DMA Total	Cable TV Households	Non-cable TV Households	Total TV Households
Estimated Station Totals *	39,380	93,060	132,440
Average Weekly Circulation (2005)	18,702	13,278	31,980
Average Daily Circulation (2005)			9,892

\*Estimated station totals are sums of the Nielsen TV and Cable TV household estimates for each county in which the station registers viewing of more than 5% as per the Nielsen Survey Methods.

**WSJV-DT**  
**Ch. 58**

**Network Service:** FOX.

**Grantee:** WSJV Television, 58096 County Rd. 7S, Elkhart, IN 46517.

**Studio:** 58096 County Rd. 7 S, Elkhart, IN 46517.

**Mailing Address:** Box 28, South Bend, IN 46624.

**Phone:** 574-679-9758 (Sales); 574-679-4545 (News). **Fax:** 574-294-1267.

**E-mail:** fox28@fox28.com

**Web Site:** http://www.fox28.com

**Technical Facilities:** Channel No. 58 (734-740 MHz). Authorized power: 671-kw max. visual. Antenna: 278-ft above av. terrain, 896-ft. above ground.

Latitude	41°	36'	58"
Longitude	86°	11'	38"

Requests modification of CP for change to 220-kw max. visual, 981-ft above av. terrain, 899-ft. above ground, 1768-ft. above sea level; BMPCDT-20050620ABX.

**Note:** Latitude and longitude coordinates shown are based on the North American Datum of 1927 (NAD 27) as currently required by the Mass Media Bureau of the FCC.

**Ownership:** Quincy Broadcasting Co. (Group Owner).

**Began Operation:** Station operating under Special Temporary Authority at 10.5-kw max. visual; no on-air date

**Represented (sales):** Blair Television.

**Personnel:**

**Kevin Sargent**, Vice President & General Manager.

**Richard Frid**, General Sales Manager.

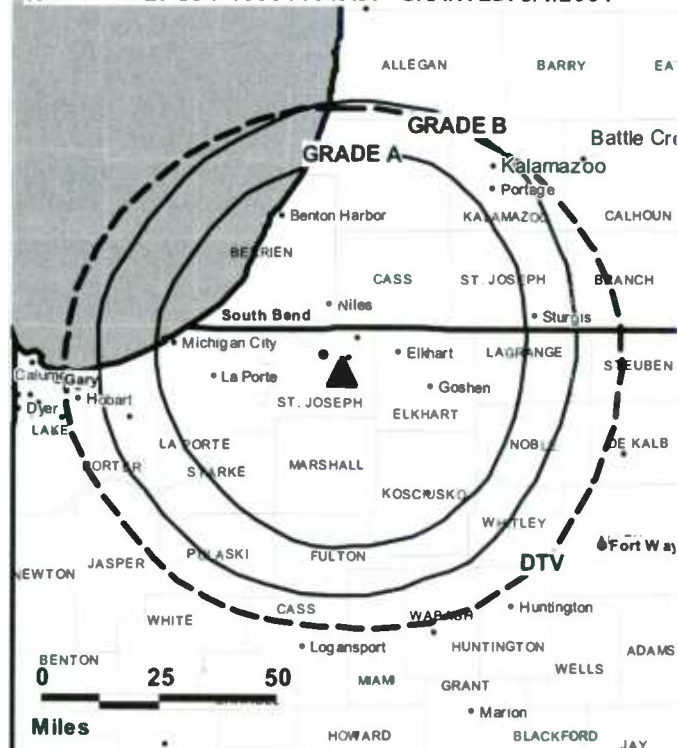
**Dave Lenaway**, Local Sales Manager.

**Pam Yoder**, Business Manager.

**Ed Kral**, News Director.

**David Gooding**, Chief Engineer.

**WSJV-DT BPCDT-19991101ADP GRANTED: 6/4/2001**



**Judy Hammer**, Program Director.

**Todd Curtis**, Promotion & Production Manager.

**Cindy Miko**, Traffic Manager.

**City of License:** Elkhart. **Station DMA:** South Bend-Elkhart, IN. **Rank:** 87.

**Nielsen Data:** Not available.

**WEHT**  
**Ch. 25**

**Network Service:** ABC.

**Licensee:** Gilmore Broadcasting Corp., Box 25, Evansville, IN 47701.

**Studio:** 800 Marywood Dr., Henderson, KY 42420.

**Mailing Address:** Box 25, Evansville, IN 47701.

**Phone:** 800-879-8542; 270-826-9566. **Fax:** 270-826-6823.

**E-mail:** jsandwell@news25.us

**Web Site:** http://www.news25.us

**Technical Facilities:** Channel No. 25 (536-542 MHz). Authorized power: 1194-kw max. & 794-kw horizontal visual, 286-kw & 185-kw horizontal aural. Antenna: 1030-ft above av. terrain, 988-ft. above ground, 1449-ft. above sea level.

Latitude 37° 51' 56"  
Longitude 87° 34' 04"

**Transmitter:** Marywood Dr., Henderson, KY.

**Digital Facilities:** Channel No. 59 (740-746 MHz). Power: 59-kw max. visual. Antenna: 988-ft above av. terrain, 915-ft. above ground.

Latitude 37° 51' 57"  
Longitude 87° 34' 04"

**FCC Digital File Number:** BPCDT-19991021AAW. Granted: December 07, 1999.

**Note:** Latitude and longitude coordinates shown are based on the North American Datum of 1927 (NAD 27) as currently required by the Mass Media Bureau of the FCC.

**Satellite Earth Stations:** Transmitter Comark; DH Satellite, Ku-band; DH Satellite, C-band; Andrew, C-band; Scientific-Atlanta, 5-meter C-band; RCA, 5-meter Ku-band; Standard Agile Omni, Andrew receivers.

**News Service:** AP.

**Ownership:** Gilmore Broadcasting Corp. (Group Owner).

**Began Operation:** September 11, 1953. Sale to present owner by Henry S. Hilberg & Associates approved by FCC July 20, 1964 (Television Digest, Vol. 4:16, 29). Sale to Hilberg group by M. A. Lightman's Malco Theatres Inc. approved by FCC October 24, 1956 (Vol. 12:35, 43).

**Represented (sales):** Blair Television.

**Represented (legal):** Wiley, Rein & Fielding.

**Represented (engineering):** Cohen, Dippell & Everist PC.

**Personnel:**

**Doug Padgett,** General Manager.

**Mike Riley,** Station Manager, General & Local Sales Manager.

**John Sandwell,** National Sales Manager.

**Bill Gladish,** News Director.

**Darren Gibson,** Chief Engineer.

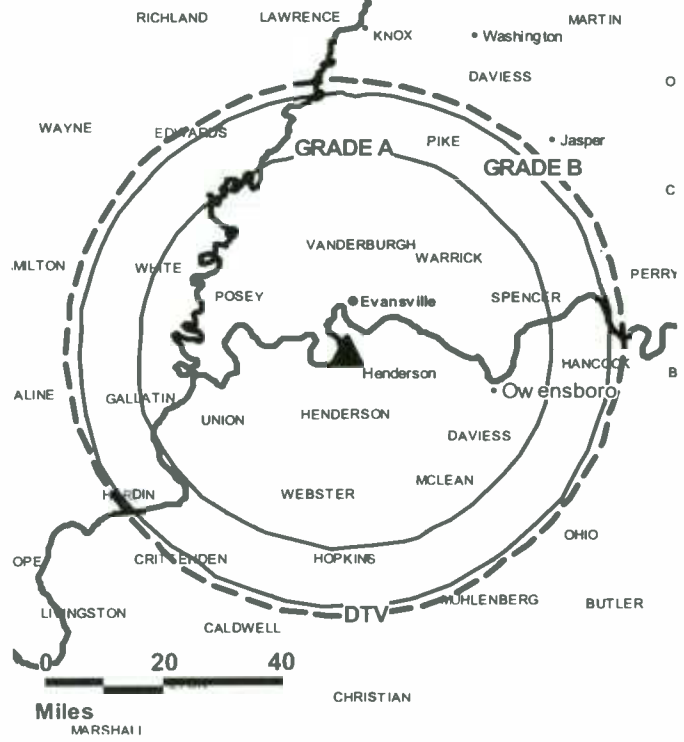
**Jenny Funk,** Business Manager.

**Ginny Powers,** Program Director.

**Melisse Marks,** Promotion Director.

**Stan Newman,** Production Manager.

**WEHT BPCT-4924 GRANTED: 6/29/1976**



© 2006 Warren Communications News

**Betty Gibbons,** Traffic Manager.

**Sara Dye,** Community Affairs Director.

**Highest 30 Sec. Rate:** \$1500.

**City of License:** Evansville. **Station DMA:** Evansville, IN. **Rank:** 100.

Circulation © 2005 Nielsen. Coverage based on Nielsen study.

GrandTotal	Cable TV Households	Non-cable TV Households	Total TV Households
Estimated Station Totals *	201,490	147,870	349,360
Average Weekly Circulation (2005)	124,712	67,759	192,471
Average Daily Circulation (2005)			91,989
Station DMA Total	Cable TV Households	Non-cable TV Households	Total TV Households
Estimated Station Totals *	171,960	113,830	285,790
Average Weekly Circulation (2005)	113,423	64,314	177,737
Average Daily Circulation (2005)			87,346
Other DMA Total	Cable TV Households	Non-cable TV Households	Total TV Households
Estimated Station Totals *	29,530	34,040	63,570
Average Weekly Circulation (2005)	11,289	3,445	14,734
Average Daily Circulation (2005)			4,643

\*Estimated station totals are sums of the Nielsen TV and Cable TV household estimates for each county in which the station registers viewing of more than 5% as per the Nielsen Survey Methods.

**WEHT-DT**  
**Ch. 59**

**Network Service:** ABC.

**Licensee:** Gilmore Broadcasting Corp., Box 25, Evansville, IN 47701.

**Studio:** 800 Marywood Cr., Henderson, KY 42420.

**Mailing Address:** Box 25, Evansville, IN 47701.

**Phone:** 800-879-8542; 270-826-9566. **Fax:** 270-826-6823.

**E-mail:** jsandwell@abc25.com

**Web Site:** http://www.abc25.com

**Technical Facilities:** Channel No. 59 (740-746 MHz). Authorized power: 59-kw max. visual. Antenna: 988-ft above av. terrain, 915-ft. above ground.

Latitude	37°	51'	57"
Longitude	87°	34'	04"

**Note:** Latitude and longitude coordinates shown are based on the North American Datum of 1927 (NAD 27) as currently required by the Mass Media Bureau of the FCC.

**Ownership:** Gilmore Broadcasting Corp. (Group Owner).

**Began Operation:** November 17, 2001. High Definition.

**Represented (sales):** Blair Television.

**Personnel:**

**Doug Padgett**, General Manager.

**Mike Riley**, Station Manager, General & Local Sales Manager.

**John Sandwell**, National Sales Manager.

**Bill Gladish**, News Director.

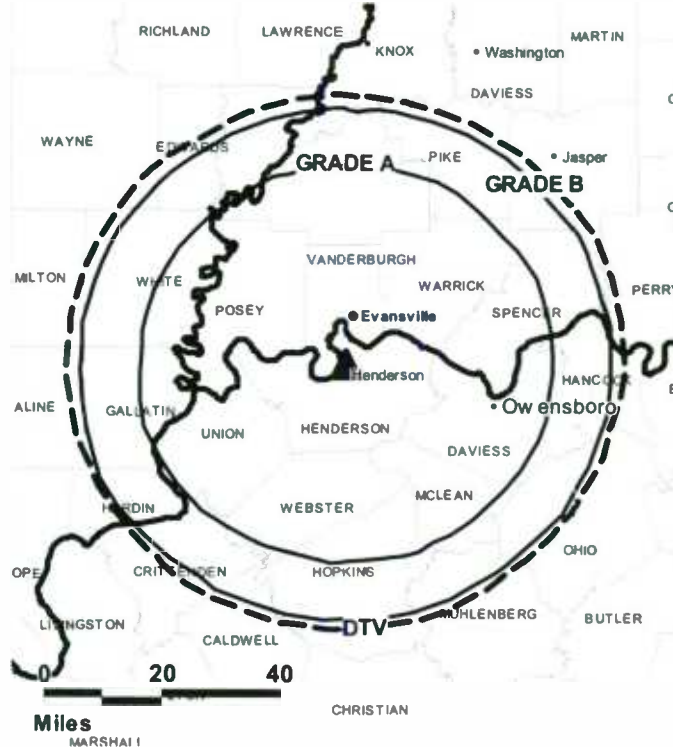
**Darren Gibson**, Chief Engineer.

**Jenny Funk**, Business Manager.

**Ginny Powers**, Program Director.

**Melisse Marks**, Promotion Director.

**WEHT-DT BMPCDT-20011114AAI GRANTED: 11/19/2001**



© 2006 Warren Communications News

**Stan Newman**, Production Manager.

**Betty Gibbons**, Traffic Manager.

**Sara Dye**, Community Affairs Director.

**City of License:** Evansville. **Station DMA:** Evansville, IN. **Rank:** 100.

**Nielsen Data:** Not available.

**WEVV**  
**Ch. 44**

**Network Service:** CBS.

**Licensee:** ComCorp. of Indiana License Corp., Box 53708, Lafayette, LA 70505-3708.

**Studio:** 44 Main St., Evansville, IN 47708-1450.

**Mailing Address:** 44 Main St., Evansville, IN 47708-1450.

**Phone:** 812-464-4444. **Fax:** 812-465-9450.

**E-mail:** info@wevv.com

**Web Site:** http://www.wevv.com

**Technical Facilities:** Channel No. 44 (650-656 MHz). Authorized power: 1230-kw max. visual, 123-kw aural. Antenna: 970-ft above av. terrain, 981-ft. above ground, 1386-ft. above sea level.

Latitude 37° 53' 17"  
Longitude 87° 32' 37"

**Transmitter:** State Rd. 414, Henderson, KY.

**Digital Facilities:** Channel No. 45 (656-662 MHz). Power: 200-kw max. visual. Antenna: 943-ft above av. terrain, 914-ft. above ground.

Latitude 37° 53' 17"  
Longitude 87° 32' 37"

**FCC Digital File Number:** BPCDT-19991101AEQ. Granted: January 22, 2001.

**Note:** Latitude and longitude coordinates shown are based on the North American Datum of 1927 (NAD 27) as currently required by the Mass Media Bureau of the FCC.

**Multichannel TV Sound:** Stereo only.

**LMA:** Local marketing agreement with WTSN-LP (I), Evansville.

**Ownership:** Communications Corp. of America (Group Owner).

**Began Operation:** November 17, 1983. Reorganization & addition of partners approved by FCC November 19, 1984. Sale to WEVV Inc. by Ohio Valley TV Inc. approved by FCC December 27, 1985. Sale to present owner by WEVV Inc. approved by FCC April 5, 1999. Transfer to Apollo Capital Management II Inc. & Thomas R. Galloway Sr. jointly approved by FCC April 16, 2004.

**Represented (sales):** Continental Television Sales.

**Represented (sales):** Canadian Communications Co.

**Represented (legal):** Skadden, Arps, Slate, Meagher & Flom LLP.

**Personnel:**

Dan Robbins, General Manager.

Paula Hayward, General Sales Manager.

Carol Julian, National Sales Manager.

Don Hollingsworth, Chief Engineer.

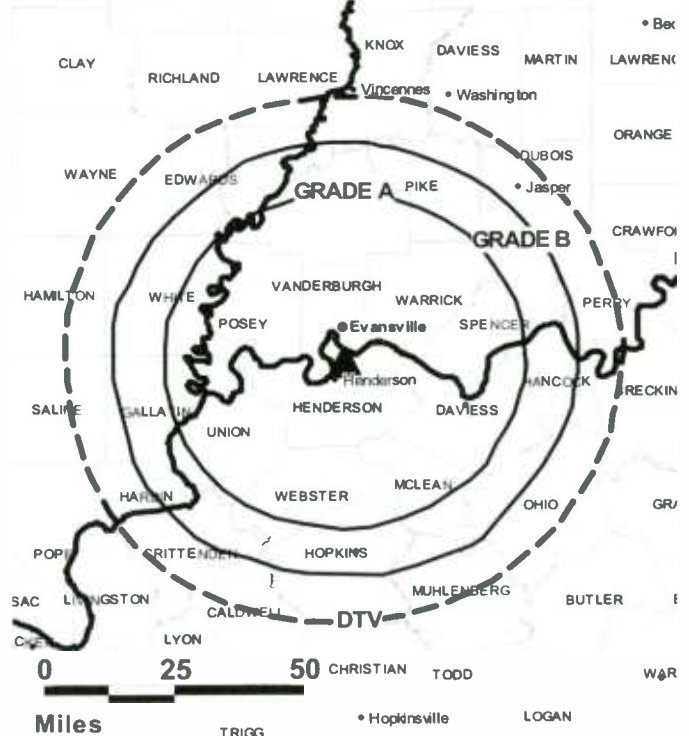
Angie Kaufman, Business Manager.

Joanne Provenzano, Program Manager.

Tim Black, Marketing & Promotion Director.

Brent Zerby, Production Director.

**WEVV BMPCT-19830718KH GRANTED: 9/14/1983**



**Highest 30 Sec. Rate:** \$800.

**City of License:** Evansville. **Station DMA:** Evansville, IN. **Rank:** 100.

Circulation © 2005 Nielsen. Coverage based on Nielsen study.

GrandTotal	Cable TV Households	Non-cable TV Households	Total TV Households
Estimated Station Totals *	195,370	140,290	335,660
Average Weekly Circulation (2005)	118,642	57,707	176,349
Average Daily Circulation (2005)			75,867
Station DMA Total	Cable TV Households	Non-cable TV Households	Total TV Households
Estimated Station Totals *	171,960	113,830	285,790
Average Weekly Circulation (2005)	107,381	54,432	161,813
Average Daily Circulation (2005)			70,786
Other DMA Total	Cable TV Households	Non-cable TV Households	Total TV Households
Estimated Station Totals *	23,410	26,460	49,870
Average Weekly Circulation (2005)	11,261	3,275	14,536
Average Daily Circulation (2005)			5,081

\*Estimated station totals are sums of the Nielsen TV and Cable TV household estimates for each county in which the station registers viewing of more than 5% as per the Nielsen Survey Methods.



**WEVV-DT**  
**Ch. 45**

**Network Service:** CBS.

**Grantee:** ComCorp of Indiana License Corp., Box 53708, Lafayette, LA 70505-3708.

**Studio:** 44 Main St., Evansville, IN 47708.

**Mailing Address:** 44 Main St., Evansville, IN 47708-1450.

**Phone:** 812-464-4444. **Fax:** 812-465-9450.

**E-mail:** info@wevv.com

**Web Site:** http://www.wevv.com

**Technical Facilities:** Channel No. 45 (656-662 MHz). Authorized power: 200-kw max. visual. Antenna: 943-ft above av. terrain, 914-ft. above ground.

Latitude	37°	53'	17"
Longitude	87°	32'	37"

**Note:** Latitude and longitude coordinates shown are based on the North American Datum of 1927 (NAD 27) as currently required by the Mass Media Bureau of the FCC.

**Ownership:** Communications Corp. of America (Group Owner).

**Began Operation:** Station operating under Special Temporary Authority at 1-kw max. visual; no on-air date

**Represented (legal):** Skadden, Arps, Slate, Meagher & Flom LLP.

**Represented (sales):** Continental Television Sales.

**Personnel:**

**Dan Robbins**, General Manager.

**Paula Hayward**, General Sales Manager.

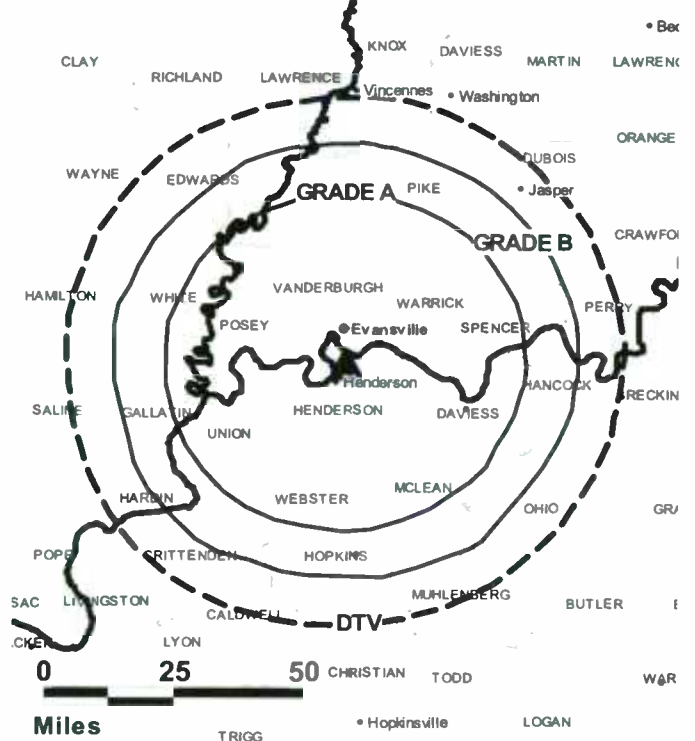
**Carol Julian**, National Sales Manager.

**Don Hollingsworth**, Chief Engineer.

**Angie Kaufman**, Business Manager.

**Joanne Provenzano**, Program Manager.

**WEVV-DT BPCDT-19991101AEQ GRANTED: 1/22/2001**



© 2006 Warren Communications News

**Tim Black**, Marketing & Promotion Director.

**Brent Zerby**, Production Director.

**City of License:** Evansville. **Station DMA:** Evansville, IN. **Rank:** 100.

**Nielsen Data:** Not available.



**WFIE-DT**  
**Ch. 46**

**Network Service:** NBC.

**Grantee:** LibCo Inc., 639 Isbell Rd., Suite 390, Reno, NV 89509.

**Studio:** 1115 Mount Auburn Rd., Evansville, IN 47720.

**Mailing Address:** Box 1414, Evansville, IN 47701.

**Phone:** 812-426-1414. **Fax:** 812-426-1945.

**E-mail:** lhimstedt@14wfie.com

**Web Site:** <http://www.14wfie.com>

**Technical Facilities:** Channel No. 46 (662-668 MHz). Authorized power: 250-kw max. visual. Antenna: 951-ft above av. terrain, 840-ft. above ground.

Latitude	37°	53'	14"
Longitude	87°	31'	07"

**Note:** Latitude and longitude coordinates shown are based on the North American Datum of 1927 (NAD 27) as currently required by the Mass Media Bureau of the FCC.

**Ownership:** Cosmos Broadcasting Corp. (Group Owner).

**Began Operation:** July 9, 2002. Standard Definition. Station operating under Special Temporary Authority at 128-kw max. visual.

**Personnel:**

**Lucy Himstedt**, General Manager.

**Clarence Mann**, Operations, Production & Creative Services Director.

**Linda Haddix**, General Sales Manager.

**Joe McCool**, Local Sales Manager.

**Linda Lender**, National Sales Manager.

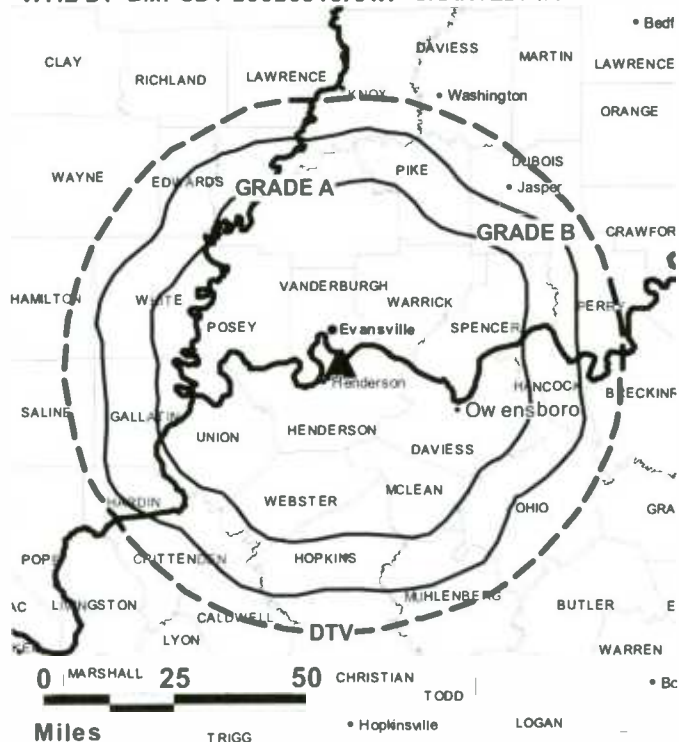
**Bob Freeman**, News Director.

**Jim Sears**, Chief Engineer.

**Sam Schaeffer**, Business Manager.

**Kirk Williams**, Program Director.

**WFIE-DT BMAPCDT-20020313AAW GRANTED: 4/12/2002**



© 2006 Warren Communications News

**Gil Mazur**, Marketing Director.

**Marie Young**, Traffic Manager.

**Bruce Villines**, Public Service Director.

**City of License:** Evansville. **Station DMA:** Evansville, IN. **Rank:** 100.

**Nielsen Data:** Not available.

**WFIE-TV**  
**Ch. 14**

**Network Service:** NBC.

**Licensee:** LibCo Inc., 639 Isbell Rd., Suite 390, Reno, NV 89509.

**Studio:** 1115 Mount Auburn Rd., Evansville, IN 47720.

**Mailing Address:** Box 1414, Evansville, IN 47701.

**Phone:** 812-426-1414. **Fax:** 812-426-1945.

**E-mail:** lhimstedt@14wfie.com

**Web Site:** http://www.14wfie.com

**Technical Facilities:** Channel No. 14 (470-476 MHz). Authorized power: 2208-kw max. & 1020-kw horizontal visual, 331-kw & 91.2-kw horizontal aural. Antenna: 1020-ft above av. terrain, 949-ft. above ground, 1449-ft. above sea level.

Latitude 37° 53' 14"  
Longitude 87° 31' 07"

Holds CP for change to 2500-kw max. visual, 1017-ft above av. terrain, 906-ft. above ground, 1404-ft. above sea level; lat. 37° 53' 14", long. 87° 31' 07", BPCT-20010117ACT.

**Transmitter:** Wolf Hill, approx. 2300-ft. NE of intersection of Rte. 414 & Cemetery Rd.

**Digital Facilities:** Channel No. 46 (662-668 MHz). Power: 250-kw max. visual. Antenna: 951-ft above av. terrain, 840-ft. above ground.

Latitude 37° 53' 14"  
Longitude 87° 31' 07"

**FCC Digital File Number:** BPCDT-19991101AFP. Granted: January 26, 2001.

**Note:** Latitude and longitude coordinates shown are based on the North American Datum of 1927 (NAD 27) as currently required by the Mass Media Bureau of the FCC.

**Multichannel TV Sound:** Stereo only.

**Satellite Earth Stations:** Transmitter RCA; Andrew, 3-meter Ku-band; ADM, 3-meter; Harris, 6-meter; Scientific-Atlanta, Harris receivers.

**News Service:** AP.

**Ownership:** Cosmos Broadcasting Corp. (Group Owner).

**Began Operation:** November 9, 1953. Sale to present owner by Orion Broadcasting approved by FCC August 14, 1981. Sale to Orion by Jesse D. Fine theatre family approved by FCC July 18, 1956 (Television Digest, Vol. 12:25, 26, 29).

**Represented (sales):** Harrington, Righter & Parsons Inc.

**Represented (legal):** Dow, Lohnes & Albertson PLLC.

**Personnel:**

Lucy Himstedt, General Manager.

Clarence Mann, Operations, Production, & Creative Services Director.

Linda Haddix, General Sales Manager.

Joe McCool, Local Sales Manager.

Linda Lender, National Sales Manager.

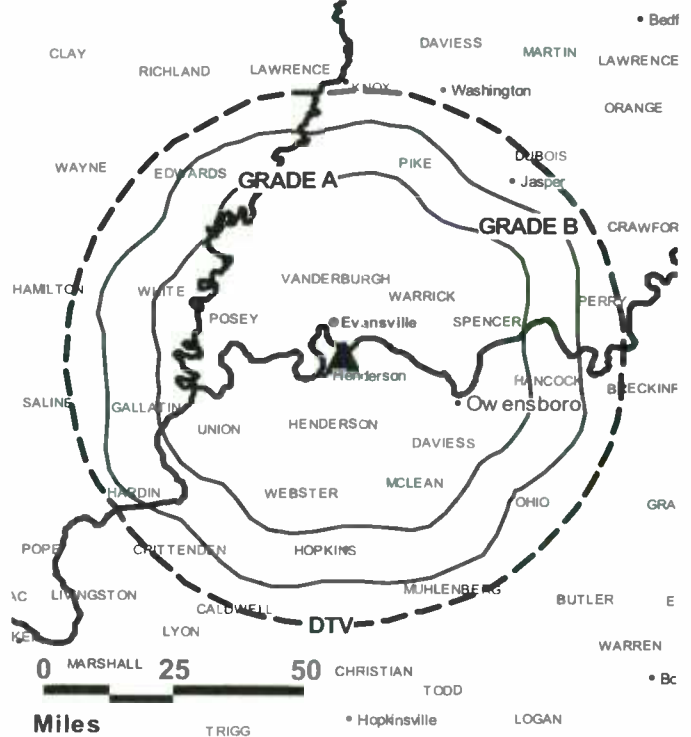
Bob Freeman, News Director.

Jim Sears, Chief Engineer.

Sam Schaeffer, Business Manager.

Kirk Williams, Program Manager.

**WFIE-TV BPCT-20010117ACT GRANTED: 10/18/2001**



© 2006 Warren Communications News

Gil Mazur, Marketing Director.

Marie Young, Traffic Manager.

Bruce Villines, Public Services Director.

**Highest 30 Sec. Rate:** \$2000.

**City of License:** Evansville. **Station DMA:** Evansville, IN. **Rank:** 100.

Circulation © 2005 Nielsen. Coverage based on Nielsen study.

GrandTotal	Cable TV Households	Non-cable TV Households	Total TV Households
Estimated Station Totals *	196,260	136,070	332,330
Average Weekly Circulation (2005)	35,134	72,741	207,875
Average Daily Circulation (2005)			116,082
Station DMA Total	Cable TV Households	Non-cable TV Households	Total TV Households
Estimated Station Totals *	171,960	113,830	285,790
Average Weekly Circulation (2005)	125,377	69,936	195,313
Average Daily Circulation (2005)			110,745
Other DMA Total	Cable TV Households	Non-cable TV Households	Total TV Households
Estimated Station Totals *	24,300	22,240	46,540
Average Weekly Circulation (2005)	9,757	2,805	12,562
Average Daily Circulation (2005)			5,337

\*Estimated station totals are sums of the Nielsen TV and Cable TV household estimates for each county in which the station registers viewing of more than 5% as per the Nielsen Survey Methods.

**WTVW**  
Ch. 7

**Network Service:** FOX.

**Licensee:** GNS Media of Evansville, 117 Oaks Court, Pickens, SC 29761.

**Studio:** 477 Carpenter St., Evansville, IN 47708.

**Mailing Address:** 477 Carpenter St., Evansville, IN 47708.

**Phone:** 812-424-7777. **Fax:** 812-421-4040.

**E-mail:** john@wtvw.com

**Web Site:** http://www.wtvw.com

**Technical Facilities:** Channel No. 7 (174-180 MHz). Authorized power: 316-kw visual, 63.2-kw aural. Antenna: 1000-ft above av. terrain, 1013-ft. above ground, 1493-ft. above sea level.

Latitude 38° 01' 27"  
Longitude 87° 21' 43"

**Transmitter:** 1-mi. S of Chandler.

**Digital Facilities:** Channel No. 28 (554-560 MHz). Power: 1000-kw max. visual. Antenna: 896-ft above av. terrain, 823-ft. above ground.

Latitude 38° 01' 27"  
Longitude 87° 21' 43"

**FCC Digital File Number:** BPCDT-19991101ACY. Granted: May 03, 2001.

**Note:** Latitude and longitude coordinates shown are based on the North American Datum of 1927 (NAD 27) as currently required by the Mass Media Bureau of the FCC.

**Satellite Earth Stations:** Transmitter RCA; AFC, 3.7-meter Ku-band; DH Satellite, 4.5-meter KC-band; Andrew, 4.5-meter C-band; ADM, 4.5-meter C-band; Andrew, 7.3-meter C-band; Standard Agile Omni, Avantek receivers.

**News Service:** AP.

**Ownership:** G. Neil Smith (Group Owner).

**Began Operation:** August 21, 1956. Sale to present owner by Nexstar Broadcasting Group Inc. approved by FCC December 1, 2003. Merger of Quorum Broadcast Holdings Inc. into Nexstar Broadcasting Group Inc. approved by FCC October 30, 2003. Sale to Quorum Broadcast Holdings Inc. by Petracom Equity Partners LP approved by FCC May 4, 1998 (Television Digest, Vol. 37:37). Sale to Petracom Equity Partners LP by Banam Broadcasting Inc. approved by FCC May 31, 1995. Assignment of license to BankAmerica Corp. from Woods Communication Group Inc. granted March 16, 1993. Sale to Broad Street TV granted August 17, 1988 (Vol.28:25) but not consummated. Sale to Charles Woods by Fuqua Communications approved by FCC November 17, 1980. Sale of control to Fuqua by Polaris Corp. approved by FCC September 26, 1966 (Vol. 5:51, 6:39). Sale of control to Producers Inc. (Polaris) by Ferris E. Traylor, Res Schepp & Miklos Sperling approved by FCC 1962 (Vol. 2:35).

**Represented (sales):** Millennium Sales & Marketing.

**Represented (legal):** Drinker Biddle & Reath LLP.

**Personnel:**

**John Satterfield,** Vice President, General Manager & Promotion Director.

**Jerry Hogan,** General Sales Manager.

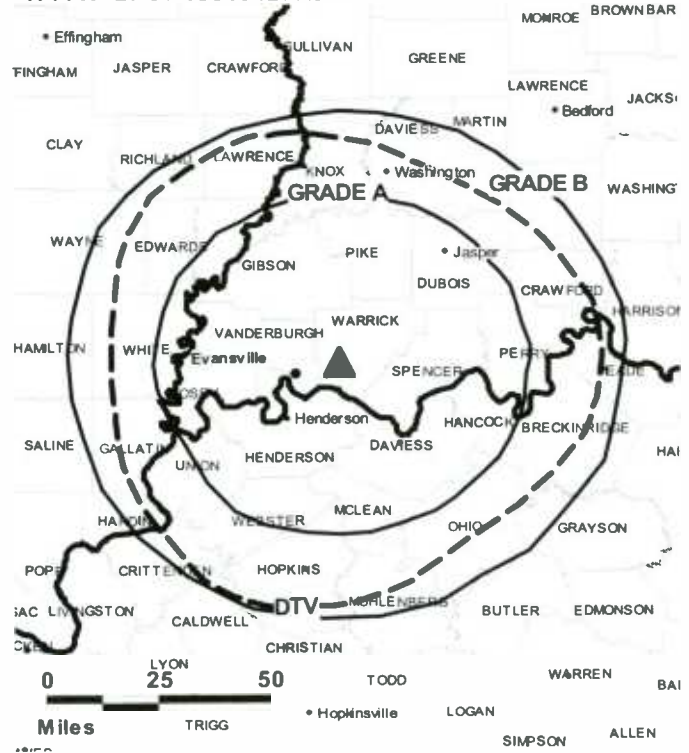
**Steve Parkinson,** National Sales Manager.

**Bob Walters,** News Director.

**Gary Maier,** Chief Engineer.

**Jo Burke,** Business Manager.

**WTVW BPCT-19810427KE GRANTED: 6/22/1981**



© 2006 Warren Communications News

**Pam Miller,** Program Director.

**Bryan Gibbs,** Production Manager.

**Teresa Isbell,** Traffic Manager.

**Highest 30 Sec. Rate:** \$3500.

**City of License:** Evansville. **Station DMA:** Evansville, IN. **Rank:** 100.

Circulation © 2005 Nielsen. Coverage based on Nielsen study.

GrandTotal	Cable TV Households	Non-cable TV Households	Total TV Households
Estimated Station Totals *	203,370	185,880	389,250
Average Weekly Circulation (2005)	112,695	76,126	188,821
Average Daily Circulation (2005)			76,494
Station DMA Total	Cable TV Households	Non-cable TV Households	Total TV Households
Estimated Station Totals *	171,960	113,830	285,790
Average Weekly Circulation (2005)	99,623	66,513	166,136
Average Daily Circulation (2005)			69,388
Other DMA Total	Cable TV Households	Non-cable TV Households	Total TV Households
Estimated Station Totals *	31,410	72,050	103,460
Average Weekly Circulation (2005)	13,072	9,613	22,685
Average Daily Circulation (2005)			7,106

\*Estimated station totals are sums of the Nielsen TV and Cable TV household estimates for each county in which the station registers viewing of more than 5% as per the Nielsen Survey Methods.

**WTVW-DT**  
**Ch. 28**

**Network Service:** FOX.

**Grantee:** GNS Media of Evansville Inc., 117 Oaks Court, Pickens, SC 29761.

**Studio:** 477 Carpenter St., Evansville, IN 47708.

**Mailing Address:** 477 Carpenter St., Evansville, IN 47708.

**Phone:** 812-424-7777. **Fax:** 812-421-4040.

**E-mail:** john@wtvw.com

**Web Site:** http://www.wtvw.com

**Technical Facilities:** Channel No. 28 (554-560 MHz). Authorized power: 1000-kw max. visual. Antenna: 896-ft above av. terrain, 823-ft. above ground.

Latitude	38°	01'	27"
Longitude	87°	21'	43"

**Note:** Latitude and longitude coordinates shown are based on the North American Datum of 1927 (NAD 27) as currently required by the Mass Media Bureau of the FCC.

**Ownership:** G. Neil Smith (Group Owner).

**Began Operation:** Station operating under Special Temporary Authority at 4.5-kw max. visual; no on-air date

**Represented (legal):** Drinker Biddle & Reath LLP.

**Represented (sales):** Millennium Sales & Marketing.

**Personnel:**

**John Satterfield**, Vice President, General Manager & Promotion Director.

**Jerry Hogan**, General Sales Manager.

**Steve Parkinson**, National Sales Manager.

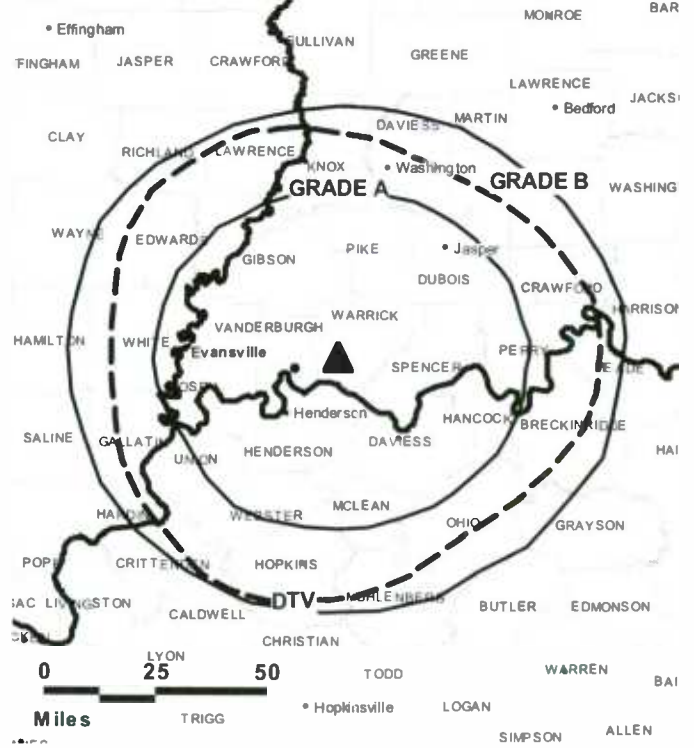
**Bob Walters**, News Director.

**Gary Maier**, Chief Engineer.

**Jo Burke**, Business Manager.

**Pam Miller**, Program Director.

**WTVW-DT BPCDT-19991101ACY GRANTED: 5/3/2001**



© 2006 Warren Communications News

**Bryan Gibbs**, Production Manager.

**Teresa Isbell**, Traffic Manager.

**City of License:** Evansville. **Station DMA:** Evansville, IN. **Rank:** 100.

**Nielsen Data:** Not available.

**WANE-DT**  
**Ch. 4**

**Network Service:** CBS.

**Grantee:** Indiana Broadcasting LLC., 2915 W. State Blvd., Fort Wayne, IN 46808.

**Studio:** 2915 W. State Blvd., Fort Wayne, IN 46808.

**Mailing Address:** 2915 W. State Blvd., Fort Wayne, IN 46808.

**Phone:** 260-424-1515; 260-422-5644. **Fax:** 260-424-1428.

**E-mail:** talkback@wane.com

**Web Site:** http://www.wane.com

**Technical Facilities:** Channel No. 4 (66-72 MHz). Authorized power: 1.5-kw visual. Antenna: 797-ft above av. terrain, 774-ft. above ground.

Latitude	41°	05'	38"
Longitude	85°	10'	48"

Requests modification of CP for change to 1000-kw visual, 794-ft above av. terrain, 771-ft. above ground, 1581-ft. above sea level; BMPCDT-20021002ACJ.

**Note:** Latitude and longitude coordinates shown are based on the North American Datum of 1927 (NAD 27) as currently required by the Mass Media Bureau of the FCC.

**Ownership:** LIN TV Corp. (Group Owner).

**Began Operation:** Station operating under Special Temporary Authority at 40-kw max. visual; no on-air date

**Represented (sales):** Petry Television Inc.

**Personnel:**

**Alan Riebe**, President, General Manager & General Sales Manager.

**Tom Antisdal**, Local Sales Manager.

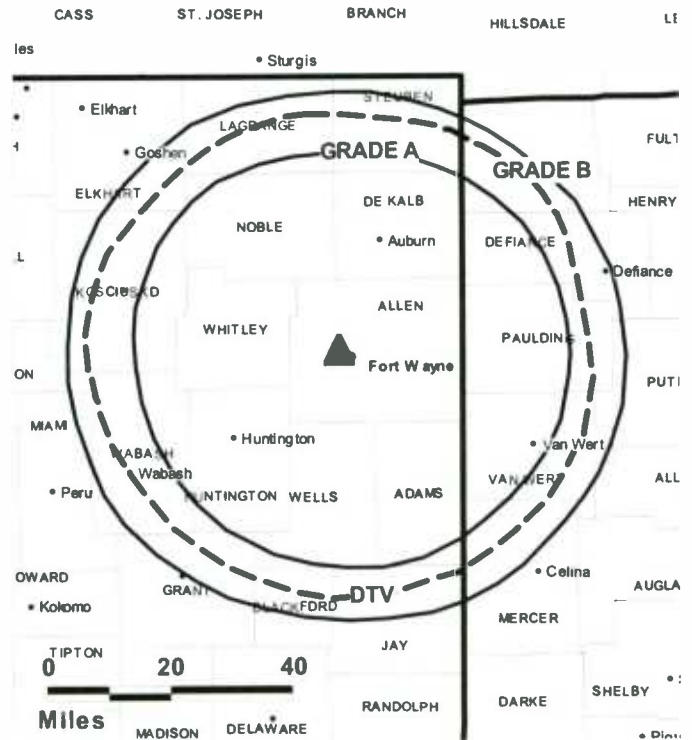
**Ted Linn**, News Director.

**Mark Johnson**, Chief Engineer.

**Randell E. Culbertson**, Financial Manager.

**Jerry Greider**, Promotion Director.

**WANE-DT BPCDT-19991018AAQ GRANTED: 1/16/2001**



© 2006 Warren Communications News

**Jim Riecken**, Production Manager.

**Lauri Miller-Goheen**, Traffic Manager.

**City of License:** Fort Wayne. **Station DMA:** Fort Wayne, IN. **Rank:** 106.

**Nielsen Data:** Not available.







**WFFT-DT**  
**Ch. 36**

**Network Service:** FOX.

**Grantee:** Nexstar Finance Inc., 909 Lake Carolyn Pkwy., Suite 1450, Irving, TX 75039.

**Studio:** 3707 Hillegas Rd., Fort Wayne, IN 46808.

**Mailing Address:** Box 8655, Fort Wayne, IN 46898-8655.

**Phone:** 260-471-5555. **Fax:** 260-484-4331.

**E-mail:** bblacher@wfft.com

**Web Site:** <http://www.wfft.com>

**Technical Facilities:** Channel No. 36 (602-608 MHz). Authorized power: 1000-kw max. visual. Antenna: 791-ft above av. terrain, 781-ft. above ground, 820-ft. above sea level.

Latitude	41°	06'	33"
Longitude	85°	11'	42"

**Note:** Latitude and longitude coordinates shown are based on the North American Datum of 1927 (NAD 27) as currently required by the Mass Media Bureau of the FCC.

**Ownership:** Nexstar Broadcasting Group Inc. (Group Owner).

**Began Operation:** Station operating under Special Temporary Authority at 0.97-kw max. visual; no on-air date

**Represented (legal):** Drinker Biddle & Reath LLP.

**Represented (sales):** Millennium Sales & Marketing.

**Personnel:**

**Robert M. Blacher**, Vice President & General Manager.

**Bill Ritchart**, Station Manager & General Sales Manager.

**Jeff Heiniger**, Local Sales Manager.

**Khris West**, Chief Engineer.

**Dawn Barnes**, Controller & National Sales Manager.

**Kelly Bellis**, Program Director.

**Travis Henkalin**, Promotion, Creative Services & Production Manager.

**Lisa Myer**, Traffic Manager.

**Elizabeth Stern**, Community Affairs Director.

**City of License:** Fort Wayne. **Station DMA:** Fort Wayne, IN. **Rank:** 106.

**Nielsen Data:** Not available.

**WFFT-TV**  
**Ch. 55**

**Network Service:** FOX.

**Licensee:** Nexstar Broadcasting Inc., 909 Lake Carolyn Pkwy., Suite 1450, Irving, TX 75039.

**Studio:** 3707 Hillegas Rd., Fort Wayne, IN 46808.

**Mailing Address:** Box 8655, Fort Wayne, IN 46898-8655.

**Phone:** 260-471-5555. **Fax:** 260-484-4331.

**E-mail:** bblacher@wfft.com

**Web Site:** http://www.wfft.com

**Technical Facilities:** Channel No. 55 (716-722 MHz). Authorized power: 603-kw max. & 389-kw horizontal visual, 60.3-kw & 38.9-kw horizontal aural. Antenna: 761-ft above av. terrain, 781-ft. above ground, 1601-ft. above sea level.

Latitude 41° 06' 33"  
Longitude 85° 11' 42"

**Transmitter:** 3707 Hillegas Rd.

**Digital Facilities:** Channel No 36 (602-608 MHz). Power: 1000-kw max. visual. Antenna: 791-ft above av. terrain, 781-ft. above ground, 820-ft. above sea level.

Latitude 41° 06' 33"  
Longitude 85° 11' 42"

**FCC Digital File Number:** BPCDT-199911C1AFP. Granted: September 28, 2001.

**Note:** Latitude and longitude coordinates shown are based on the North American Datum of 1927 (NAD 27) as currently required by the Mass Media Bureau of the FCC.

**Satellite Earth Stations:** Transmitter Acrodyne; RCA, Ku-band; AFC, 3.7-meter; Prodelin, 4.5-meter C-band; Comtech, 5-meter C-band; M/A-Corn, Agile Omni receivers.

**News Services:** CNN Newsource, AP.

**Ownership:** Nexstar Broadcasting Group Inc. (Group Owner).

**Began Operation:** December 21, 1977. Merger of Quorum Broadcast Holdings Inc. into present owner approved by FCC October 30, 2003. Sale to Quorum Broadcast Holdings Inc. by Midwest Holdings Partnership LP (Douglas Wolf) who had acquired from Great Trails Broadcasting Corp., approved by FCC December 14, 1988 (Television Digest, Vol. 38:46).

**Represented (sales):**

**Represented (legal):** Drinker Biddle & Reath LLP.

**Personnel:**

Robert M. Blacher, Vice President & General Manager.

Travis Henkalin, Promotions, Creative Services, & Production Manager.

Bill Ritchhart, General Sales Manager.

Jeff Heiniger, Local Sales Manager.

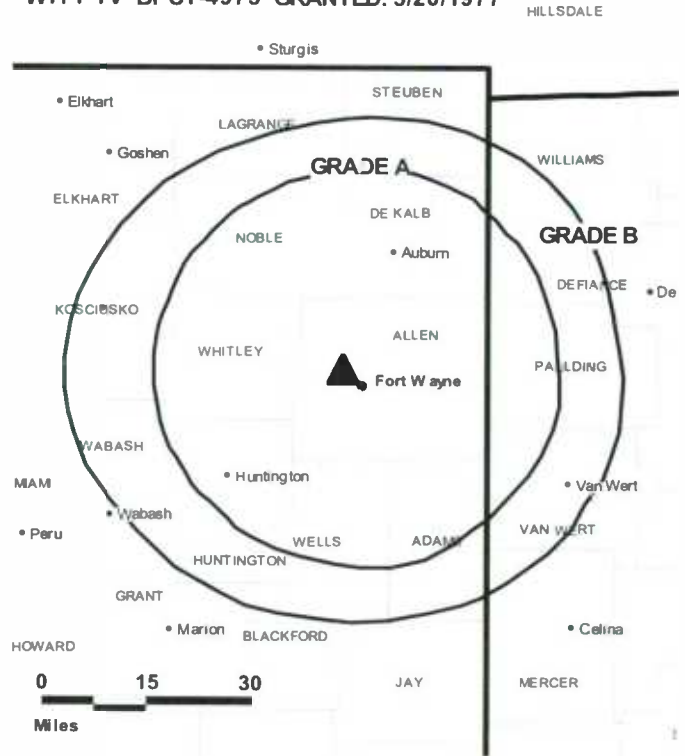
Khris M. West, Chief Engineer.

Dawn Barnes, Business Manager.

Kelly Bellis, Program Director.

Lisa Myers, Traffic Manager.

**WFFT-TV BPCT-4975 GRANTED: 5/20/1977**



Elizabeth Stern, Community Affairs Director.

**Rates:** On request.

**City of License:** Fort Wayne. **Station DMA:** Fort Wayne, IN. Rank: 106.

Circulation © 2005 Nielsen. Coverage based on Nielsen study.

GrandTotal	Cable TV Households	Non-cable TV Households	Total TV Households
Estimated Station Totals *	202,180	180,610	382,790
Average Weekly Circulation (2005)	84,297	72,100	156,397
Average Daily Circulation (2005)			52,824
Station DMA Total	Cable TV Households	Non-cable TV Households	Total TV Households
Estimated Station Totals *	141,250	130,640	271,890
Average Weekly Circulation (2005)	72,442	64,539	136,981
Average Daily Circulation (2005)			48,162
Other DMA Total	Cable TV Households	Non-cable TV Households	Total TV Households
Estimated Station Totals *	60,930	49,970	110,900
Average Weekly Circulation (2005)	11,855	7,561	19,416
Average Daily Circulation (2005)			4,662

\*Estimated station totals are sums of the Nielsen TV and Cable TV household estimates for each county in which the station registers viewing of more than 5% as per the Nielsen Survey Methods.

**WISE-DT**  
**Ch. 19**

**Network Service:** NBC.

**Grantee:** WISE-TV License LLC, c/o Granite Broadcasting Corp., 767 3rd Ave., 34th Floor, New York, NY 10017.

**Studio:** 2633 W. State Blvd., Fort Wayne, IN 46808.

**Mailing Address:** 2633 W. State Blvd., Fort Wayne, IN 46808.

**Phone:** 260-422-7474. **Fax:** 260-422-7702.

**E-mail:** feedback@wise33.com

**Web Site:** http://www.nbc33.com

**Technical Facilities:** Channel No. 19 (500-506 MHz). Authorized power: 350-kw max. visual. Antenna: 736-ft above av. terrain, 726-ft. above ground.

Latitude	41°	05'	39"
Longitude	85°	10'	36"

**Note:** Latitude and longitude coordinates shown are based on the North American Datum of 1927 (NAD 27) as currently required by the Mass Media Bureau of the FCC.

**Ownership:** Granite Broadcasting Corp. (Group Owner).

**Began Operation:** Station operating under Special Temporary Authority at 9.9-kw max. visual; no on-air date

**Represented (legal):** Akin, Gump, Strauss, Hauer & Feld LLP.

**Personnel:**

**John Dawson,** General Manager & General Sales Manager.

**Kathy Levendoski,** Local Sales Manager.

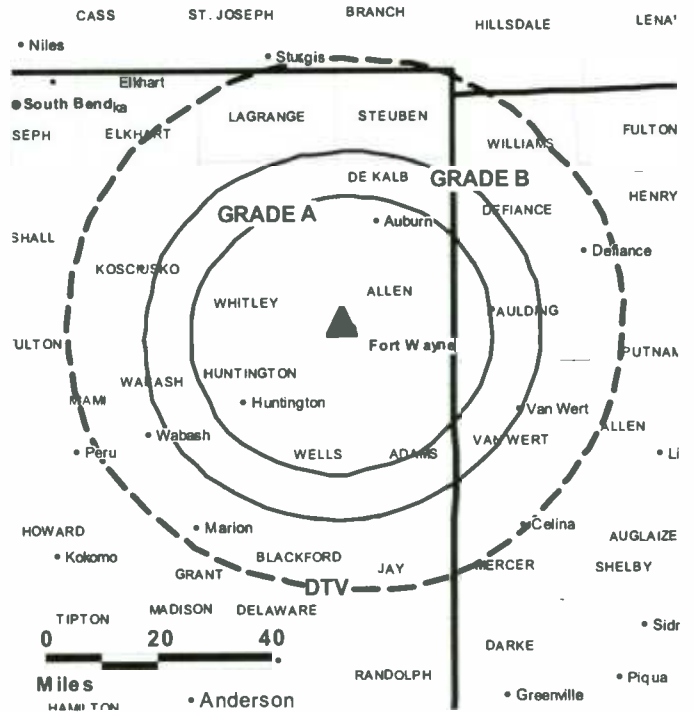
**Dave Stephens,** National Sales Manager.

**Matt Kyle,** Chief Engineer.

**Ed Shick,** Business Manager.

**Tad Frank,** Promotion & Marketing Director.

WISE-DT BPCDT-19991101AFL GRANTED: 8/20/2001



© 2006 Warren Communications News

**Diana Burns,** Traffic Manager.

**City of License:** Fort Wayne. **Station DMA:** Fort Wayne, IN. **Rank:** 106.

**Nielsen Data:** Not available.



**WPTA**  
**Ch. 21**

**Network Service:** ABC.

**Licensee:** Malara Broadcast Group of Fort Wayne Licensee LLC, 5880 Midnight Pass Rd., Suite 701, Siesta Key, FL 34242.

**Studio:** 3401 Butler Rd., Fort Wayne, IN 46808.

**Mailing Address:** Box 2121, Fort Wayne, IN 46801.

**Phone:** 260-483-0584; 260-483-8111. **Fax:** 260-483-2568.

**E-mail:** wpta@wpta.com; dougb@wpta.com

**Web Site:** http://www.wpta.com/

**Technical Facilities:** Channel No. 21 (512-518 MHz). Authorized power: 562-kw max. & 490-kw horizontal visual, 56.2-kw & 49-kw horizontal aural. Antenna: 740-ft above av. terrain, 770-ft. above ground, 1582-ft. above sea level.

Latitude 41° 06' 08"  
Longitude 85° 11' 04"

Holds CP for change to 735-ft above av. terrain, 745-ft. above ground, 1542-ft. above sea level; lat. 41° 06' 07.9", long. 85° 11' 04.9", BPCT-20041029ADU.

**Transmitter:** 3401 Butler Rd.

**Digital Facilities:** Channel No. 24 (530-536 MHz). Power: 335-kw max. visual. Antenna: 736-ft above av. terrain, 746-ft. above ground, 1543-ft. above sea level.

Latitude 41° 06' 007"  
Longitude 85° 11' 004"

**FCC Digital File Number:** BPCDT-19991027ACJ. Granted: June 11, 2002.

**Note:** Latitude and longitude coordinates shown are based on the North American Datum of 1927 (NAD 27) as currently required by the Mass Media Bureau of the FCC.

**Satellite Earth Stations:** Transmitter Harris; Andrew, 4.5-meter KC-band; Andrew, 4.5-meter C-band; Andrew, 7-meter C-band; Microdyne, 7.3-meter C-band; Tieman, Scientific-Atlanta, Microdyne, Avantek, Andrew receivers.

**News Services:** UPI, NIWS, AP, ABC NewsOne.

**Ownership:** TCM Media Associates LLC (Group Owner).

**Began Operation:** September 28, 1957. Sale to present owner by Granite Broadcasting Corp. approved by FCC December 8, 2004. Sale to Granite Broadcasting Corp. by Pulitzer Publishing Co. approved by FCC September 25, 1989 (Television Digest, Vol. 29:34). Sale to Pulitzer by Gannett Co. Inc. approved by FCC May 12, 1983 (Vol. 23:2). Merger of Combined Communications with Gannett Co. approved by FCC June 7, 1979 (Vol. 18:20, 38; 19:24). Sale to Combined by Sarkes Tarzian Inc. approved by FCC April 4, 1973 (Vol. 12:41; 13:7).

**Represented (sales):** Continental Television Sales.

**Represented (legal):** Wolf, Block, Schorr & Solis-Cohen LLP.

**Personnel:**

**Chris Fedele,** President & General Manager.

**Doug Barrow,** General Sales Manager.

**Lynn Dziedzic,** National Sales Manager.

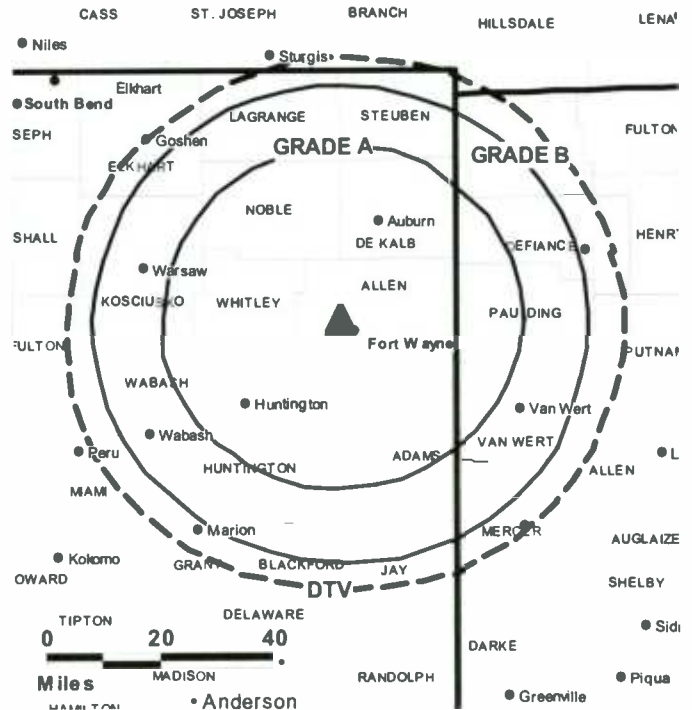
**Kristine Putt,** Regional Sales Manager.

**Don Bradley,** News Director.

**Bret Angel,** Chief Engineer.

**Debbie Sand,** Business Manager.

**WPTA BPCT-20041029ADU GRANTED: 6/2/2005**



**Adrian Guenther,** Promotions Manager.

**Jim Turcovsky,** Production Manager.

**Georgeann Lauer,** Traffic Manager.

**Highest 30 Sec. Rate:** \$1200.

**City of License:** Fort Wayne. **Station DMA:** Fort Wayne, IN. **Rank:** 106.

Circulation © 2005 Nielsen. Coverage based on Nielsen study.

GrandTotal	Cable TV Households	Non-cable TV Households	Total TV Households
Estimated Station Totals *	262,700	196,550	459,250
Average Weekly Circulation (2005)	130,250	105,546	235,796
Average Daily Circulation (2005)			116,088

Station DMA Total	Cable TV Households	Non-cable TV Households	Total TV Households
Estimated Station Totals *	141,250	130,640	271,890
Average Weekly Circulation (2005)	104,892	90,584	195,476
Average Daily Circulation (2005)			103,810

Other DMA Total	Cable TV Households	Non-cable TV Households	Total TV Households
Estimated Station Totals *	121,450	65,910	187,360
Average Weekly Circulation (2005)	25,358	14,962	40,320
Average Daily Circulation (2005)			12,278

\*Estimated station totals are sums of the Nielsen TV and Cable TV household estimates for each county in which the station registers viewing of more than 5% as per the Nielsen Survey Methods.

**WPTA-DT**  
**Ch. 24**

**Network Service:** ABC.

**Licensee:** Malara Broadcast Group of Fort Wayne Licensee LLC, 5880 Midnight Pass Rd., Suite 701, Siesta Key, FL 34242.

**Studio:** 3401 Butler Rd., Fort Wayne, IN 46808.

**Mailing Address:** Box 2121, Fort Wayne, IN 46801.

**Phone:** 260-483-0584; 260-483-8111. **Fax:** 260-483-2568.

**E-mail:** wpta@wpta.com; dougb@wpta.com

**Web Site:** http://www.wpta.com

**Technical Facilities:** Channel No. 24 (530-536 MHz). Authorized power: 335-kw max. visual. Antenna: 736-ft above av. terrain, 746-ft. above ground, 1543-ft. above sea level.

Latitude	41°	06'	007"
Longitude	85°	11'	004"

**Note:** Latitude and longitude coordinates shown are based on the North American Datum of 1927 (NAD 27) as currently required by the Mass Media Bureau of the FCC.

**Ownership:** TCM Media Associates LLC (Group Owner).

**Began Operation:** Station operating; no on-air date

**Represented (legal):** Wolf, Block, Schorr & Solis-Cohen LLP.

**Represented (sales):** Continental Television Sales.

**Personnel:**

**Chris Fedele**, President & General Manager.

**Doug Barrow**, General Sales Manager.

**Lynn Dzedzic**, National Sales Manager.


**Kristine Putt**, Regional Sales Manager.

**Don Bradley**, News Director.

**Bret Angel**, Chief Engineer.

**Debbie Sand**, Business Manager.

**WPTA-DT BPCDT-19991027ACJ GRANTED: 6/11/2002**



© 2006 Warren Communications News

**Adrian Guenther**, Promotions Manager.

**Jim Turcovsky**, Production Manager.

**Georgeann Lauer**, Traffic Manager.

**City of License:** Fort Wayne. **Station DMA:** Fort Wayne, IN. **Rank:** 106.

**Nielsen Data:** Not available.



**WPWR-DT**  
**Ch. 51**

**Network Service:** UPN.

**Grantee:** Fox Television Stations Inc., 5151 Wisconsin Ave. NW, Washington, DC 20016.

**Studio:** 205 N. Michigan Ave., Chicago, IL 60601.

**Mailing Address:** 205 N. Michigan Ave., Chicago, IL 60601.

**Phone:** 312-565-5532. **Fax:** 312-819-1332.

**Web Site:** <http://www.upn.com>

**Technical Facilities:** Channel No. 51 (692-698 MHz). Authorized power: 1000-kw max. visual. Antenna: 1716-ft above av. terrain, 1713-ft. above ground.

Latitude	41°	52'	44"
Longitude	87°	38'	17"

**Note:** Latitude and longitude coordinates shown are based on the North American Datum of 1927 (NAD 27) as currently required by the Mass Media Bureau of the FCC.

**Ownership:** Fox Television Stations Inc. (Group Owner).

**Began Operation:** March 12, 2002. High Definition. Station operating under Special Temporary Authority at 350-kw max. visual.

**Represented (legal):** Hogan & Hartson LLP.

**Personnel:**

**Stacey Marks-Bronner**, Vice President & General Manager.

**Cathy Coghlan**, Vice President & General Sales Manager.

**Debra Juarez**, Vice President & News Director.

**John Baich**, Vice President & Chief Engineer.

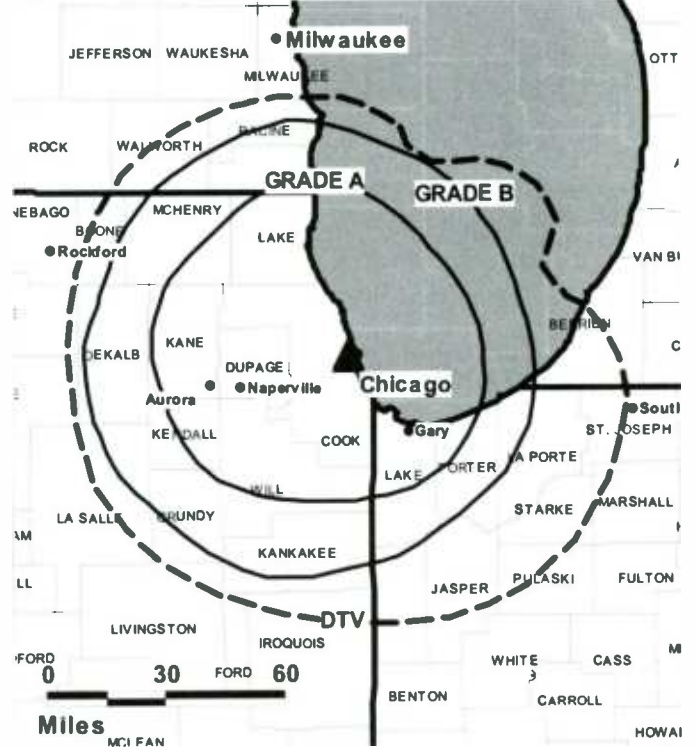
**John Nuck**, Vice President of Program & Administration.

**Jim Marketti**, Vice President & Creative Services Manager.

**Jenny Maroney**, Local Sales Manager.

**Carrie Conzelman**, Finance Director.

WPWR-DT BPCDT-19991101ALA GRANTED: 6/4/2001



© 2006 Warren Communications News

**Lisa Pizana**, Traffic Manager.

**Wanda Wells**, Public Affairs Manager.

**City of License:** Gary. **Station DMA:** Chicago, IL. **Rank:** 3.

**Nielsen Data:** Not available.

**WPWR-TV**  
**Ch. 50**

**Network Service:** UPN.

**Licensee:** Fox Television Stations Inc., 5151 Wisconsin Ave. NW, Washington, DC 20016.

**Studio:** 205 N. Michigan Ave., Chicago, IL 60601.

**Mailing Address:** 205 N. Michigan Ave., Chicago, IL 60601.

**Phone:** 312-565-5532. **Fax:** 312-819-1332.

**Web Site:** <http://www.upn.com>

**Technical Facilities:** Channel No. 50 (686-692 MHz). Authorized power: 5000-kw max. visual, 500-kw aural. Antenna: 1623-ft above av. terrain, 1627-ft. above ground, 2222-ft. above sea level.

Latitude 41° 52' 44"  
Longitude 87° 38' 10"

**Transmitter:** Sears Tower, 233 S. Wacker Dr.

**Digital Facilities:** Channel No. 51 (692-698 MHz). Power: 1000-kw max. visual. Antenna: 1716-ft above av. terrain, 1713-ft. above ground.

Latitude 41° 52' 44"  
Longitude 87° 38' 17"

**FCC Digital File Number:** BPCDT-19991101ALA. Granted: June 04, 2001.

**Note:** Latitude and longitude coordinates shown are based on the North American Datum of 1927 (NAD 27) as currently required by the Mass Media Bureau of the FCC.

**Multichannel TV Sound:** Stereo only.

**Satellite Earth Stations:** Transmitter Comark; Comtech, 5-meter KC-band; Comtech, 7.3-meter C-band.

**AM Affiliate:** WSBC, 1-kw, 1240 kHz, WCFJ, 1-kw, 1470 kHz.

**News Service:** CNN Newsource.

**Ownership:** Fox Television Stations Inc. (Group Owner).

**Began Operation:** January 1, 1987. Sale to present owner by Newsweb Corp. (Fred Eychaner) approved by FCC August 12, 2002. Sale to Newsweb Corp. (Fred Eychaner) by New Metro West Corp. (Channel 50 TV) approved by FCC Dec. 12, 1991.

**Represented (sales):** Blair Television.

**Represented (legal):** Hogan & Hartson LLP.

**Represented (engineering):** E. Harold Munn Jr. & Associates Inc.

**Represented (engineering):** du Treil, Lundin & Rackley Inc.

**Personnel:**

**Debbie Carpenter**, Vice President & General Manager.

**Cathy Coghlan**, Vice President & General Sales Manager.

**Debra Juarez**, Vice President, News Director.

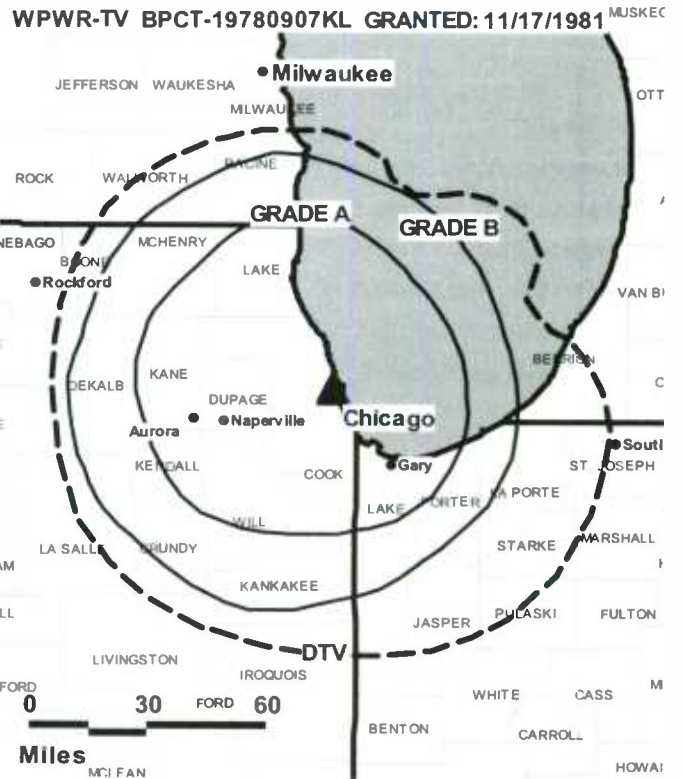
**John Baich**, Vice President & Chief Engineer.

**John Nuck**, Vice President of Program & Administration.

**Jim Marketti**, Vice President & Creative Services Manager.

**Jenny Maroney**, Local Sales Manager.

**Carrie Conzelman**, Finance Director.



© 2006 Warren Communications News

**Lisa Pizana**, Traffic Director.

**Wanda Wells**, Public Affairs Manager.

**Rates:** On request.

**City of License:** Gary. **Station DMA:** Chicago, IL. **Rank:** 3.

Circulation © 2005 Nielsen. Coverage based on Nielsen study.

GrandTotal	Cable TV Households	Non-cable TV Households	Total TV Households
Estimated Station Totals *	2,387,200	1,030,220	3,417,420
Average Weekly Circulation (2005)	795,479	362,876	1,158,355
Average Daily Circulation (2005)			377,557
Station DMA Total	Cable TV Households	Non-cable TV Households	Total TV Households
Estimated Station Totals *	2,372,710	1,012,470	3,385,180
Average Weekly Circulation (2005)	794,062	361,160	1,155,222
Average Daily Circulation (2005)			377,185
Other DMA Total	Cable TV Households	Non-cable TV Households	Total TV Households
Estimated Station Totals *	14,490	17,750	32,240
Average Weekly Circulation (2005)	1,417	1,716	3,133
Average Daily Circulation (2005)			372

\*Estimated station totals are sums of the Nielsen TV and Cable TV household estimates for each county in which the station registers viewing of more than 5% as per the Nielsen Survey Methods.

**WJYS**  
**Ch. 62**

**Network Service:** IND.

**Licensee:** Jovon Broadcasting Corp., 18600 S. Oak Park Ave., Tinley Park, IL 60477.

**Studio:** 18600 S. Oak Park Ave., Tinley Park, IL 60477.

**Mailing Address:** 18600 S. Oak Park Ave., Tinley Park, IL 60477.

**Phone:** 708-633-0001. **Fax:** 708-633-0040.

**E-mail:** lradcliffe@wjystv62.com

**Web Site:** http://www.wjystv62.com

**Technical Facilities:** Channel No. 62 (758-764 MHz). Authorized power: 5000-kw max. visual. Antenna: 479-ft above av. terrain, 472-ft. above ground, 1165-ft. above sea level.

Latitude 41° 33' 10"  
Longitude 87° 47' 09"

**Transmitter:** 1.2-mi. S of Tinley Park.

**Digital Facilities:** Channel No. 36 (602-608 MHz). Power: 50-kw max. visual. Antenna: 1493-ft above av. terrain, 1497-ft. above ground, 2092-ft. above sea level.

Latitude 41° 52' 44"  
Longitude 87° 38' 10"

**FCC Digital File Number:** BPCDT-981224KF. Granted: January 09, 2002.

**Note:** Latitude and longitude coordinates shown are based on the North American Datum of 1927 (NAD 27) as currently required by the Mass Media Bureau of the FCC.

**Ownership:** Jovon Broadcasting Corp. (Group Owner).

**Began Operation:** March 2, 1991.

**Represented (legal):** Dow, Lohnes & Albertson PLLC.

**Represented (engineering):** E. Harold Munn Jr. & Associates Inc.

**Personnel:**

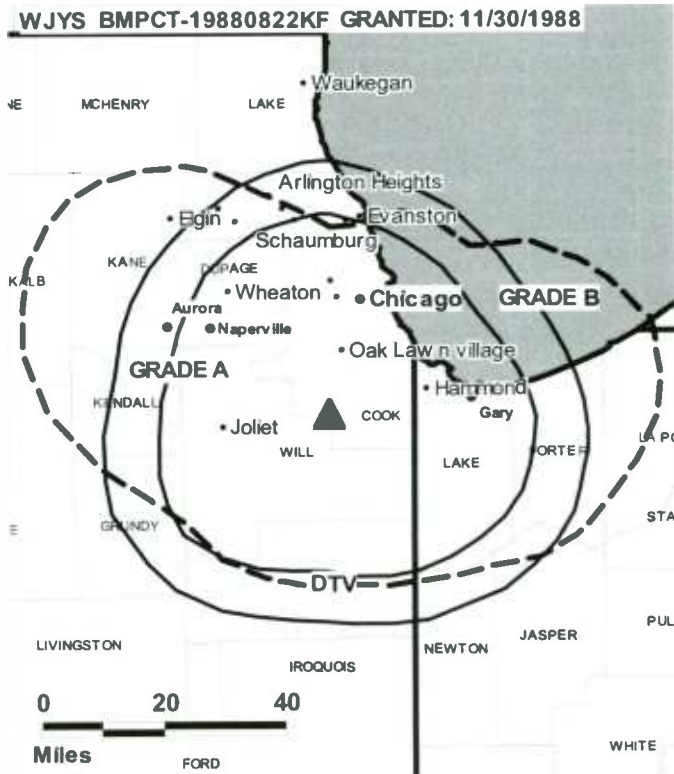
Lonnie Radcliff, Executive Vice President & General Sales Manager.

Joseph Stroud, General Manager.

Jan Heritage, Program Director & Traffic Manager.

**Rates:** On request.

**City of License:** Hammond. **Station DMA:** Chicago, IL. **Rank:** 3.



© 2006 Warren Communications News

Circulation © 2005 Nielsen. Coverage based on Nielsen study.

GrandTotal	Cable TV Households	Non-cable TV Households	Total TV Households
Estimated Station Totals *	1,591,290	12,610	1,603,900
Average Weekly Circulation (2005)	91,780	1,374	93,154
Average Daily Circulation (2005)			18,383

Station DMA Total	Cable TV Households	Non-cable TV Households	Total TV Households
Estimated Station Totals *	1,591,290	12,610	1,603,900
Average Weekly Circulation (2005)	91,780	1,374	93,154
Average Daily Circulation (2005)			18,383

\*Estimated station totals are sums of the Nielsen TV and Cable TV household estimates for each county in which the station registers viewing of more than 5% as per the Nielsen Survey Methods.

**WJYS-DT**

**Ch. 36**

**Network Service:** IND.

**Licensee:** Jovon Broadcasting Corp., 18600 S. Oak Park Ave., Tinley Park, IL 60477.

**Studio:** 18600 S. Oak Park Ave., Tinley Park, IN 60477.

**Mailing Address:** 18600 S. Oak Park Ave., Tinley Park, IL 60477.

**Phone:** 708-633-0001. **Fax:** 708-633-0040.

**E-mail:** lradcliffe@wjystv62.com

**Web Site:** <http://www.wjystv62.com>

**Technical Facilities:** Channel No. 36 (602-608 MHz). Authorized power: 50-kw max. visual. Antenna: 1493-ft above av. terrain, 1497-ft. above ground, 2092-ft. above sea level.

Latitude	41°	52'	44"
Longitude	87°	38'	10"

**Transmitter:** Sears Tower, 233 S. Wacker Dr., Chicago, IL.

**Note:** Latitude and longitude coordinates shown are based on the North American Datum of 1927 (NAD 27) as currently required by the Mass Media Bureau of the FCC.

**Ownership:** Jovon Broadcasting Corp. (Group Owner).

**Began Operation:** August 1, 2002. Standard Definition.

**Personnel:**

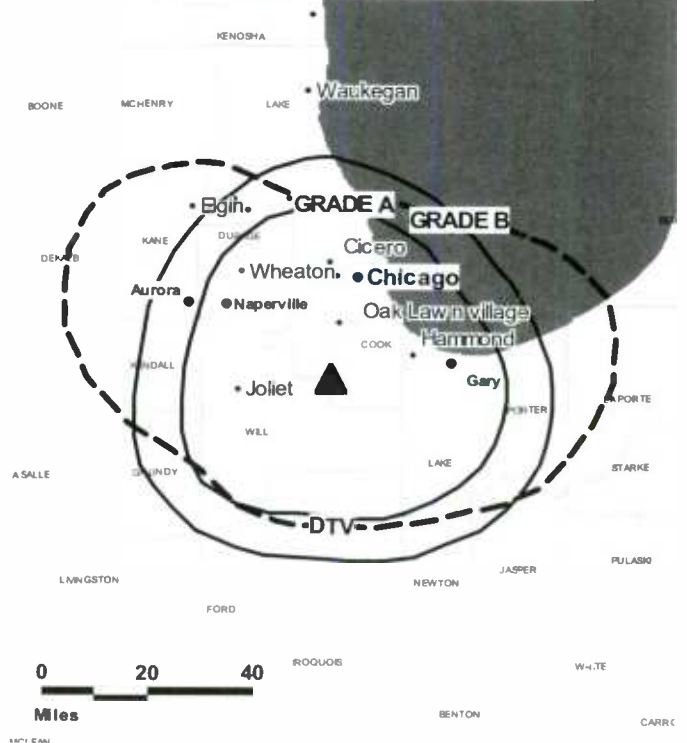
Lonnie Radcliffe, Executive Vice President & General Sales Manager.

Joseph A. Stroud, General Manager.

Jan Heritage, Program Director & Traffic Manager.

**City of License:** Hammond. **Station DMA:** Chicago, IL. **Rank:** 3.

**WJYS-DT BPCDT-19981224KF GRANTED: 1/3/2002**



© 2006 Warren Communications News

Nielsen Data: Not available.

**WHMB-DT**  
**Ch. 16**

**Network Service:** IND.

**Grantee:** LeSea Broadcasting of Indianapolis Inc., 61300 S. Ironwood Rd., Box 12, South Bend, IN 46614.

**WHMB-TV:** 10511 Greenfield Ave., Noblesville, IN 46060.

**Mailing Address:** Box 50450, Indianapolis, IN 46250.

**Phone:** 317-773-5050. **Fax:** 317-776-4051.

**E-mail:** kpasson@leseam.com

**Web Site:** <http://www.whmbtv.com>

**Technical Facilities:** Channel No. 16 (482-488 MHz). Authorized power: 225-kw max. visual. Antenna: 932-ft above av. terrain, 932-ft. above ground.

Latitude	39°	53'	40"
Longitude	86°	12'	21"

**Note:** Latitude and longitude coordinates shown are based on the North American Datum of 1927 (NAD 27) as currently required by the Mass Media Bureau of the FCC.

**Ownership:** LeSea Broadcasting Corp. (Group Owner).

**Began Operation:** December 2, 2002. Standard Definition. Station operating under Special Temporary Authority at 18.6-kw max. visual.

**Personnel:**

**Keith Passon**, General Manager.

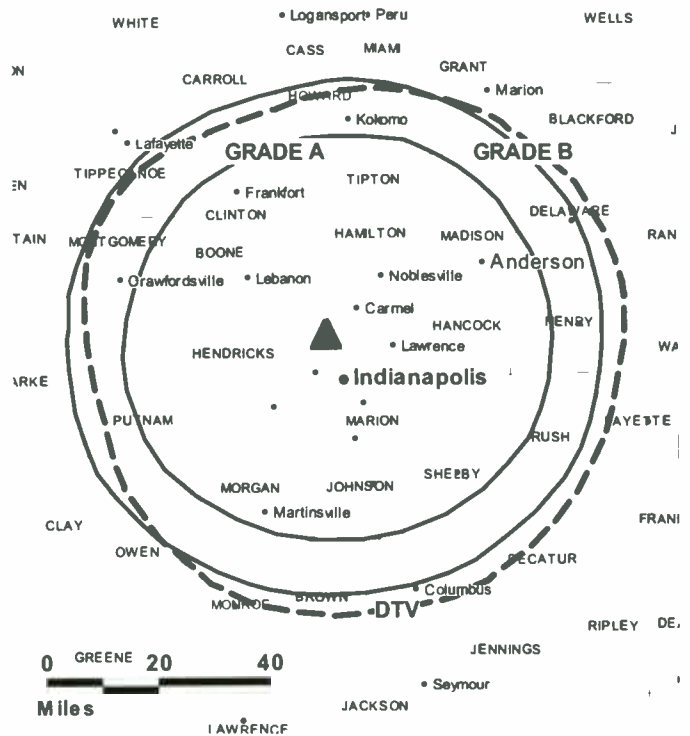
**Steve Whitesell**, Chief Engineer.

**Jeff Elliott**, Production Manager.

**Karen Robinson**, Office & Traffic Manager.

**City of License:** Indianapolis. **Station DMA:** Indianapolis, IN. **Rank:** 25.

**WHMB-DT BPCDT-19991014AAA GRANTED: 3/1/2001**



© 2006 Warren Communications News

**Nielsen Data:** Not available.

**WHMB-TV**

**Ch. 40**

**Network Service:** IND.

**Licensee:** LeSea Broadcasting of Indianapolis Inc., 61300 S. Ironwood Rd., South Bend, IN 46614.

**WHMB-TV:** 10511 Greenfield Ave., Noblesville, IN 46060.

**Mailing Address:** Box 50450, Indianapolis, IN 46250.

**Phone:** 317-773-5050. **Fax:** 317-776-4051.

**E-mail:** kpasson@leseas.com

**Web Site:** http://www.whmbtv.com

**Technical Facilities:** Channel No. 40 (626-632 MHz). Authorized power: 2090-kw max. & 1579-kw horizontal visual, 209-kw & 157.9-kw horizontal aural. Antenna: 990-ft above av. terrain, 980-ft. above ground, 1815-ft. above sea level.

Latitude 39° 53' 40"  
Longitude 86° 12' 21"

**Transmitter:** 7701 Walnut Dr., Indianapolis.

**Digital Facilities:** Channel No. 16 (482-488 MHz). Power: 225-kw max. visual. Antenna: 932-ft above av. terrain, 932-ft. above ground.

Latitude 39° 53' 40"  
Longitude 86° 12' 21"

**FCC Digital File Number:** BPCDT-19991014AAA. Granted: March 01, 2001.

**Note:** Latitude and longitude coordinates shown are based on the North American Datum of 1927 (NAD 27) as currently required by the Mass Media Bureau of the FCC.

**Ownership:** LeSea Broadcasting Corp. (Group Owner).

**Began Operation:** January 25, 1971. Sale to present owner by Dr. Wendell Hansen approved by FCC August 15, 1972.

**Personnel:**

Keith Passon, General Manager & Program Director.

Steve Butler, General Sales Manager.

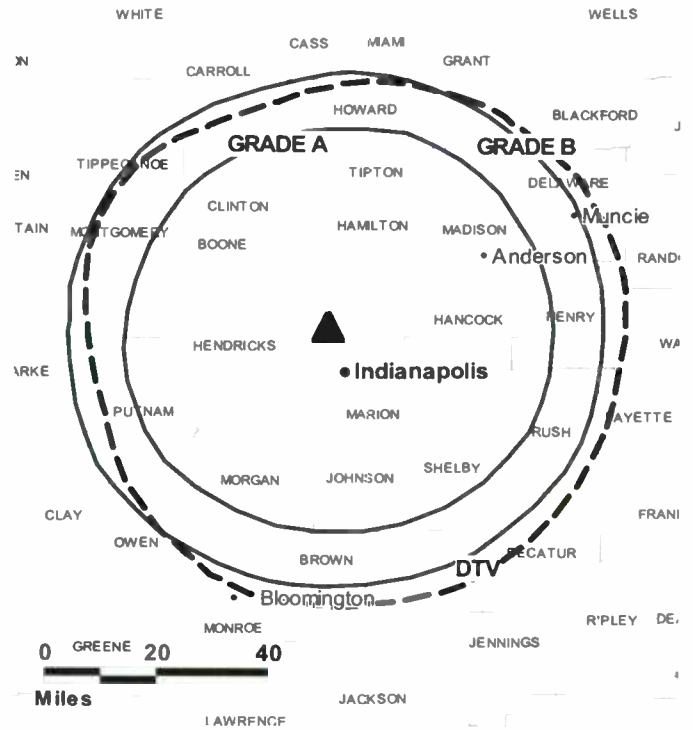
Steve Whitesell, Chief Engineer.

Jeff Elliott, Production Manager.

Karen Robinson, Traffic Director & Office Manager.

**City of License:** Indianapolis. **Station DMA:** Indianapolis, IN. **Rank:** 25.

**WHMB-TV BPCT-19990922AAT GRANTED: 5/12/2000**



Circulation © 2005 Nielsen. Coverage based on Nielsen study.

GrandTotal	Cable TV Households	Non-cable TV Households	Total TV Households
Estimated Station Totals *	565,770	285,030	850,800
Average Weekly Circulation (2005)	47,661	32,716	80,377
Average Daily Circulation (2005)			20,889
Station DMA Total	Cable TV Households	Non-cable TV Households	Total TV Households
Estimated Station Totals *	510,070	283,050	793,120
Average Weekly Circulation (2005)	43,913	32,538	76,451
Average Daily Circulation (2005)			20,008
Other DMA Total	Cable TV Households	Non-cable TV Households	Total TV Households
Estimated Station Totals *	55,700	1,980	57,680
Average Weekly Circulation (2005)	3,748	178	3,926
Average Daily Circulation (2005)			881

\*Estimated station totals are sums of the Nielsen TV and Cable TV household estimates for each county in which the station registers viewing of more than 5% as per the Nielsen Survey Methods.



# Indiana — Indianapolis

## WISH-DT Ch. 9

**Network Service:** CBS.

**Licensee:** Indiana Broadcasting LLC, Box 7088, Indianapolis, IN 46207.

**Studio:** 1950 N. Meridian St., Indianapolis, IN 46202.

**Mailing Address:** Box 7088, Indianapolis, IN 46207.

**Phone:** 317-923-8888. **Fax:** 317-926-1144.

**E-mail:** tvanbibber@wishtv.com

**Web Site:** <http://www.wish-tv.com>

**Technical Facilities:** Channel No. 9 (186-192 MHz). Authorized power: 19.5-kw visual. Antenna: 932-ft above av. terrain, 938-ft. above ground, 1755-ft. above sea level.

Latitude	39°	53'	25"
Longitude	86°	12'	20"

**Transmitter:** 7619 Walnut Dr., Marion County.

**Note:** Latitude and longitude coordinates shown are based on the North American Datum of 1927 (NAD 27) as currently required by the Mass Media Bureau of the FCC.

**Ownership:** LIN TV Corp. (Group Owner).

**Began Operation:** December 17, 1998. High Definition.

**Represented (sales):** Petry Television Inc.

**Represented (engineering):** du Treil, Lundin & Rackley Inc.

**Personnel:**

**Jeff White**, General Manager.

**Denise Daniels**, Senior Sales Manager.

**Allen Douglas**, Sales Manager.

**Tom Cochrun**, News Director.


**Terry Van Bibber**, Chief Engineer.

**Joe Wertenberger**, Business Manager.

**Rick Thedwall**, Program Director.

**Carol Sergi**, Director of Marketing Development.

## WISH-DT BPCDT-980629KE GRANTED: 10/16/1998



**Scott Hainey**, Promotion & Creative Services Director.

**Becky Hardy**, Production Manager.

**Lynn Gizeley**, Research Director.

**Rates:** On request.

**City of License:** Indianapolis. **Station DMA:** Indianapolis, IN. **Rank:** 25.

**Nielsen Data:** Not available.

**WISH-TV**  
**Ch. 8**

**Network Service:** CBS.

**Licensee:** Indiana Broadcasting LLC, 1950 N. Meridian St., Indianapolis, IN 46202.

**Studio:** 1950 N. Meridian St., Indianapolis, IN 46202.

**Mailing Address:** Box 7088, Indianapolis, IN 46207.

**Phone:** 317-923-8888. **Fax:** 317-926-1144.

**E-mail:** tvanbibber@wishtv.com

**Web Site:** http://www.wish-tv.com

**Technical Facilities:** Channel No. 8 (180-186 MHz). Authorized power: 316-kw visual, 42.7-kw aural. Antenna: 1001-ft above av. terrain, 1007-ft. above ground, 1827-ft. above sea level.

Latitude 39° 53' 25"  
Longitude 86° 12' 20"

**Transmitter:** 7619 Walnut Dr., Marion County.

**Digital Facilities:** Channel No. 9 (186-192 MHz). Power: 19.5-kw visual. Antenna: 932-ft above av. terrain, 938-ft. above ground, 1755-ft. above sea level.

Latitude 39° 53' 25"  
Longitude 86° 12' 20"

**Note:** Latitude and longitude coordinates shown are based on the North American Datum of 1927 (NAD 27) as currently required by the Mass Media Bureau of the FCC.

**Multichannel TV Sound:** Stereo only.

**Satellite Earth Stations:** Transmitter Larcen, Scientific-Atlanta, 4.5-meter C-band; Scientific-Atlanta, 5-meter Ku-band; Scientific-Atlanta, 7-meter C-band; Scientific-Atlanta, 10-meter C-band.

**SNG Mobile Dish:** Ku-band.

**News Services:** UPI, CNN Newsource, CBS Newspath, AP.

**Ownership:** LIN TV Corp. (Group Owner).

**Began Operation:** July 1, 1954. Sale to Corinthian Broadcasting, along with WANE-TV-AM, Fort Wayne, approved by FCC October 10, 1956 (Television Digest, Vol. 12:34, 41). Sale to LIN Broadcasting by Corinthian approved by FCC November 28, 1983 (Vol. 23: 36). Sale of controlling interest in LIN to Hicks, Muse, Tate, & Furst from AT&T approved by FCC March 2, 1998 (Vol. 37:33, 42, 43; 38:2, 10). Sale to Chancellor Media Corp. dismissed (Vol. 38:28, 39:12).

**Represented (sales):** Petry Television Inc.

**Represented (legal):** Covington & Burling.

**Represented (engineering):** du Treil, Luncin & Rackley Inc.

**Personnel:**

Jeff White, General Manager.

Denise Daniels, Senior Sales Manager.

Allen Douglas, Sales Manager.

Tom Cochrun, News Director.

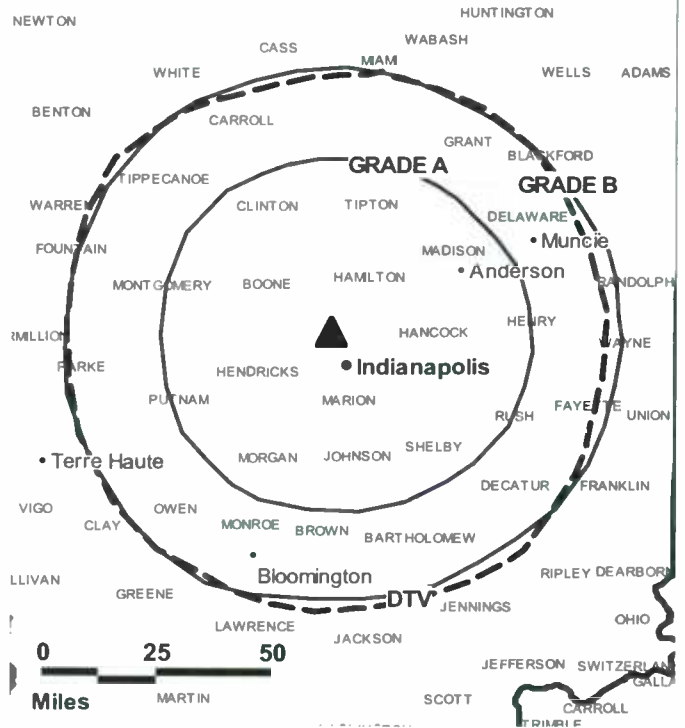
Terry Van Bibber, Chief Engineer.

Joe Wertenberger, Business Manager.

Rick Thedwall, Program Director.

Carol Sergi, Director of Marketing Development.

**WISH-TV BPCT-19930518KF GRANTED: 6/24/1994 •**



© 2006 Warren Communications News

**Scott Hainey,** Promotion & Creative Services Director.

**Becky Hardy,** Production Manager.

**Lynn Gizeley,** Research Director.

**Highest 30 Sec. Rate:** \$6000.

**City of License:** Indianapolis. **Station DMA:** Indianapolis, IN. **Rank:** 25.

Circulation © 2005 Nielsen. Coverage based on Nielsen study.

GrandTotal	Cable TV Households	Non-cable TV Households	Total TV Households
Estimated Station Totals *	774,440	460,630	1,235,070
Average Weekly Circulation (2005)	521,098	280,193	801,291
Average Daily Circulation (2005)			397,214
Station DMA Total	Cable TV Households	Non-cable TV Households	Total TV Households
Estimated Station Totals *	650,750	380,910	1,031,660
Average Weekly Circulation (2005)	468,116	270,445	738,561
Average Daily Circulation (2005)			372,912
Other DMA Total	Cable TV Households	Non-cable TV Households	Total TV Households
Estimated Station Totals *	123,690	79,720	203,410
Average Weekly Circulation (2005)	52,982	9,748	62,730
Average Daily Circulation (2005)			24,302

\*Estimated station totals are sums of the Nielsen TV and Cable TV household estimates for each county in which the station registers viewing of more than 5% as per the Nielsen Survey Methods.

**WRTV**  
**Ch. 6**

**Network Service:** ABC.

**Licensee:** McGraw-Hill Broadcasting Co. Inc., 1330 N. Meridian St., Indianapolis, IN 46202.

**Studio:** 1330 N. Meridian St., Indianapolis, IN 46202.

**Mailing Address:** 1330 N. Meridian St., Indianapolis, IN 46202.

**Phone:** 317-635-9788. **Fax:** 317-269-1406.

**E-mail:** donJundy@rtv6.com

**Web Site:** http://www.theindychannel.com

**Technical Facilities:** Channel No. 6 (82-88 MHz). Authorized power: 100-kw visual, 20-kw aural. Antenna: 915-ft above av. terrain, 922-ft. above ground, 1752-ft. above sea level.

Latitude 39° 53' 56.5"  
Longitude 86° 12' 03.7"

**Digital Facilities:** Channel No. 25 (536-542 MHz). Power: 898-kw max. visual. Antenna: 965-ft above av. terrain, 971-ft. above ground, 1801-ft. above sea level.

Latitude 39° 53' 56.5"  
Longitude 86° 12' 03.7"

**FCC Digital File Number:** BPCDT-980721KF. Granted: October 26, 1998.

**Note:** Latitude and longitude coordinates shown are based on the North American Datum of 1927 (NAD 27) as currently required by the Mass Media Bureau of the FCC.

**Satellite Earth Stations:** Transmitter Larcen; Microdyne, 3-meter Ku-band; Andrew, 4.5-meter C-band; Satcom Technologies, 5.5-meter Ku-band; Microdyne, 7.2-meter C-band; Andrew, 7.3-meter C-band; Microdyne, M/A-Com, Avantek receivers.

**News Services:** AP, ABC NewsOne.

**Ownership:** McGraw-Hill Broadcasting Co. Inc. (Group Owner).

**Began Operation:** May 30, 1949. Sale to present owner by Time Inc. approved by FCC March 8, 1972 (Television Digest, Vol. 12:10, 11). Sale to Time Inc. by H. M. Britner interests approved by FCC April 17, 1957 (Vol. 12:50, 51; 13:16).

**Represented (sales):** Harrington, Righter & Parsons Inc.

**Represented (legal):** Holland & Knight.

**Personnel:**

**Don Lundy,** Vice President & General Manager.

**Billy Byrd,** General Sales Manager.

**Monte Costes,** Local Sales Manager.

**Brad Wood,** National Sales Manager.

**Tim Larson,** News Director.

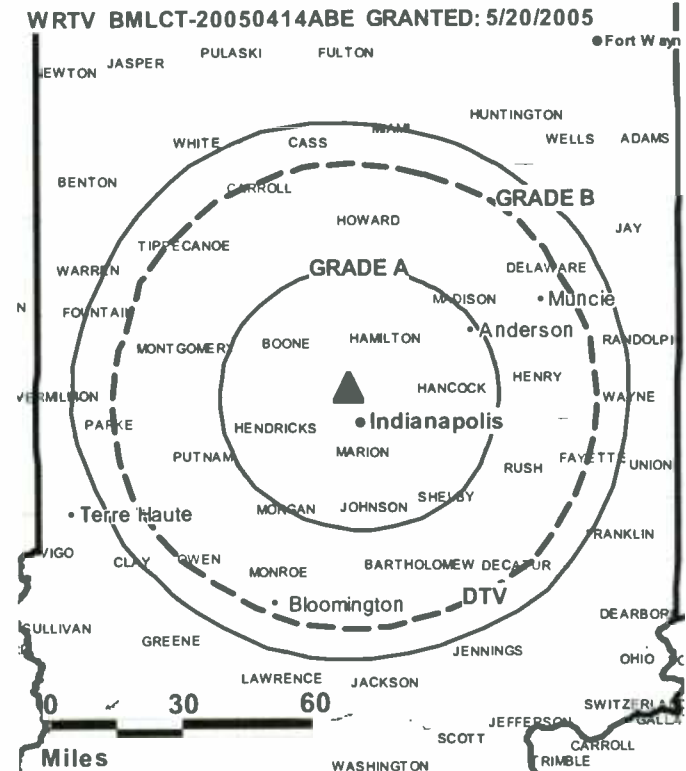
**Tim Boling,** Engineering Director.

**Jeff Grodey,** Business Manager.

**Paul Montgomery,** Promotion & Program Director.

**Kurt Swadener,** Production Manager.

**Debbie Bishop,** Traffic Manager.



© 2006 Warren Communications News

**Christine Scott,** Audience Relations Director.

**Rates:** On request.

**City of License:** Indianapolis. **Station DMA:** Indianapolis, IN. **Rank:** 25.

Circulation © 2005 Nielsen. Coverage based on Nielsen study.

GrandTotal	Cable TV Households	Non-cable TV Households	Total TV Households
Estimated Station Totals *	820,640	459,000	1,279,640
Average Weekly Circulation (2005)	483,972	226,220	710,192
Average Daily Circulation (2005)			292,277
Station DMA Total	Cable TV Households	Non-cable TV Households	Total TV Households
Estimated Station Totals *	650,750	380,910	1,031,660
Average Weekly Circulation (2005)	415,308	216,924	632,232
Average Daily Circulation (2005)			267,492
Other DMA Total	Cable TV Households	Non-cable TV Households	Total TV Households
Estimated Station Totals *	169,890	78,090	247,980
Average Weekly Circulation (2005)	68,664	9,296	77,960
Average Daily Circulation (2005)			24,785

\*Estimated station totals are sums of the Nielsen TV and Cable TV household estimates for each county in which the station registers viewing of more than 5% as per the Nielsen Survey Methods.

**WRTV-DT**  
**Ch. 25**

**Network Service:** ABC.

**Licensee:** McGraw-Hill Broadcasting Co. Inc., 1330 N. Meridian St., Indianapolis, IN 46202-2364.

**Studio:** 1330 N. Meridian St., Indianapolis, IN 46202-2364.

**Mailing Address:** 1330 N. Meridian St., Indianapolis, IN 46202-2364.

**Phone:** 317-635-9788. **Fax:** 317-269-1406.

**E-mail:** don\_lundy@wrtv.com

**Web Site:** <http://www.theindychannel.com>

**Technical Facilities:** Channel No. 25 (536-542 MHz). Authorized power: 898-kw max. visual. Antenna: 965-ft above av. terrain, 971-ft. above ground, 1801-ft. above sea level.

Latitude	39°	53'	56.5"
Longitude	86°	12'	03.7"

**Note:** Latitude and longitude coordinates shown are based on the North American Datum of 1927 (NAD 27) as currently required by the Mass Media Bureau of the FCC.

**Multichannel TV Sound:** Stereo and separate audio program.

**News Service:** NewsChannel 64 on area cable.

**Ownership:** McGraw-Hill Broadcasting Co. Inc. (Group Owner).

**Began Operation:** September 16, 1999. Standard and High Definition.

**Represented (legal):** Holland & Knight LLP.

**Represented (engineering):** Cohen, Dippell & Everist PC.

**Personnel:**

**Don Lundy**, Vice President & General Manager.

**Billy Byrd**, General Sales Manager.

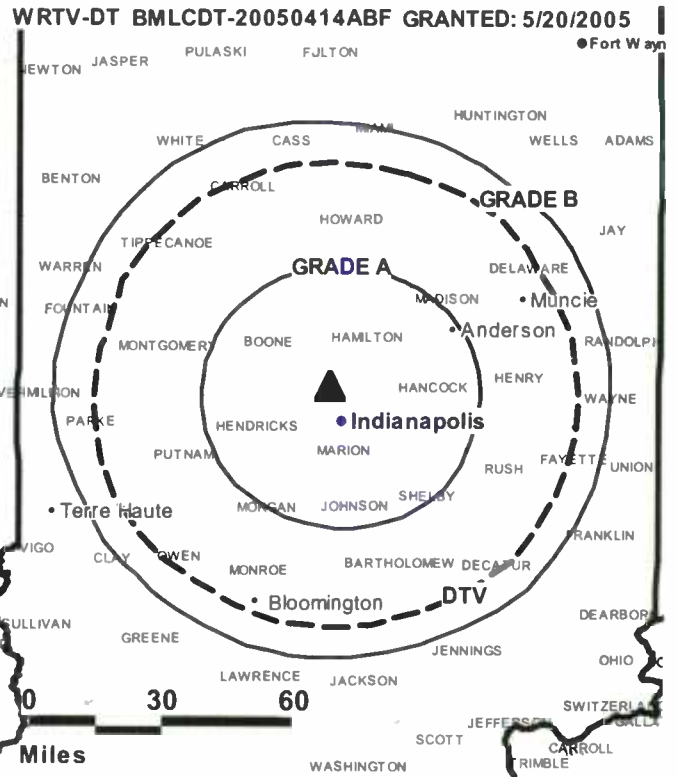
**Montee Costes**, Local Sales Manager.

**Brad Wood**, National Sales Manager.

**Tim Larson**, News Director.

**Tim Boling**, Chief Engineer.

**Jeff Grodey**, Business Manager.



**Kurt Swadener**, Production Manager.

**Paul Montgomery**, Promotion & Program Director.

**Debbie Bishop**, Traffic Manager.

**Christine Scott**, Audience Relations Director.

**Rates:** On request.

**City of License:** Indianapolis. **Station DMA:** Indianapolis, IN. **Rank:** 25.

**Nielsen Data:** Not available.

**WTHR**  
**Ch. 13**

**Network Service:** NBC.

**Licensee:** VideoIndiana Inc., Box 1313, Indianapolis, IN 46206.

**Studio:** 1000 N. Meridian St., Indianapolis, IN 46204.

**Mailing Address:** Box 1313, Indianapolis, IN 46206.

**Phone:** 317-636-1313. **Fax:** 317-636-3717.

**E-mail:** 13news@wthr.com

**Web Site:** http://www.wthr.com

**Technical Facilities:** Channel No. 13 (210-216 MHz). Authorized power: 316-kw visual, 63.2-kw aural. Antenna: 980-ft above av. terrain, 1040-ft. above ground, 1860-ft. above sea level.

Latitude 39° 55' 43"  
Longitude 86° 10' 55"

**Transmitter:** Ditch Rd. & 96th St.

**Digital Facilities:** Channel No. 46 (662-668 MHz). Power: 1000-kw max. visual, aural. Antenna: 869-ft above av. terrain, 888-ft. above ground, 1712-ft. above sea level.

Latitude 39° 55' 43"  
Longitude 86° 10' 55"

**Note:** Latitude and longitude coordinates shown are based on the North American Datum of 1927 (NAD 27) as currently required by the Mass Media Bureau of the FCC.

**Multichannel TV Sound:** Stereo only.

**Satellite Earth Stations:** Transmitter Harris; RCA Americom, 3-meter Ku-band; Harris, 6-meter Ku-band; Harris, 6-meter Ku-band; Radiation Systems Inc., 6.1-meter KC-band; Harris, 8-meter C-band; Standard Communications, Harris receivers.

**SNG Mobile Dish:** Vertex, 2.5-meter Ku-band.

**News Services:** Sports News Satellite, NBC News Channel, CNN Newsource, AP.

**LMA:** Local marketing agreement with WIPX (X), Bloomington.

**Ownership:** Dispatch Broadcast Group (Group Owner).

**Began Operation:** October 30, 1957. Sale to present owner by Avco Broadcasting Corp. approved by FCC August 11, 1975 (Television Digest, Vol. 15:13, 21).

**Represented (sales):** Blair Television.

**Represented (legal):** Sidley & Austin.

**Represented (engineering):** David Steel & Associates Inc.

**Personnel:**

**Richard Pegram**, Senior Vice President & General Manager.

**Al Grossniklaus**, Operations & Engineering Director.

**Tim Warner**, General Sales Manager.

**Betty Crockett**, Local Sales Manager.

**Steve Click**, National Sales Manager.

**Jacques Natz**, News Director.

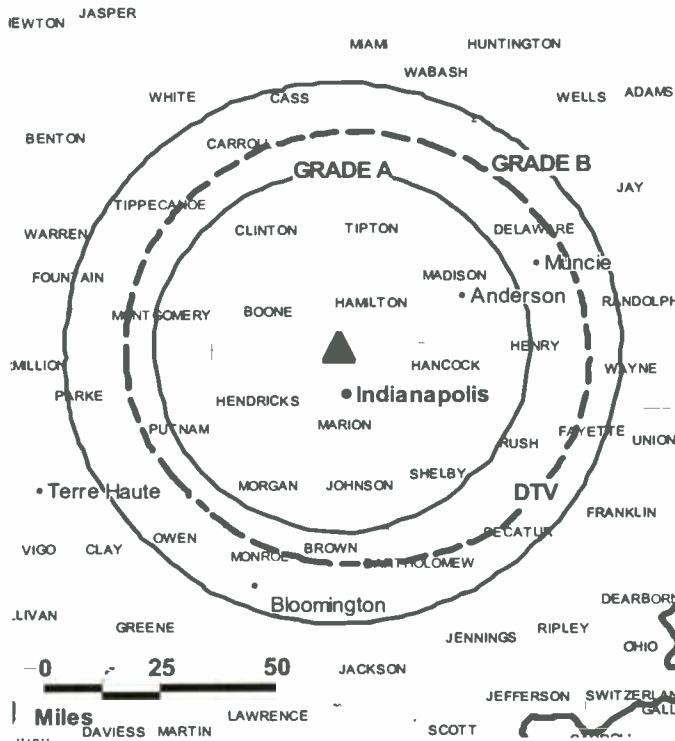
**Roger Bishop**, Chief Engineer.

**Judy McQuoid**, Business Manager.

**Tammy Clapsaddle**, Treasurer.

**Rod Porter**, Program Manager.

**WTHR BMPCT-19831103KR GRANTED: 12/21/1983**



**Jeff Dutton**, Marketing Manager.

**Randy White**, Production Manager.

**Peggy Fox**, Traffic Manager.

**Angela Cain**, Community Affairs Director.

**Rates:** On request.

**City of License:** Indianapolis. **Station DMA:** Indianapolis, IN. **Rank:** 25.

Circulation © 2005 Nielsen. Coverage based on Nielsen study.

GrandTotal	Cable TV Households	Non-cable TV Households	Total TV Households
Estimated Station Totals *	757,870	445,740	1,203,610
Average Weekly Circulation (2005)	567,860	290,947	858,807
Average Daily Circulation (2005)			476,351
Station DMA Total	Cable TV Households	Non-cable TV Households	Total TV Households
Estimated Station Totals *	650,750	380,910	1,031,660
Average Weekly Circulation (2005)	510,637	279,013	789,650
Average Daily Circulation (2005)			446,666
Other DMA Total	Cable TV Households	Non-cable TV Households	Total TV Households
Estimated Station Totals *	107,120	64,830	171,950
Average Weekly Circulation (2005)	57,223	11,934	69,157
Average Daily Circulation (2005)			29,685

\*Estimated station totals are sums of the Nielsen TV and Cable TV household estimates for each county in which the station registers viewing of more than 5% as per the Nielsen Survey Methods.

**WTHR-DT**  
**Ch. 46**

**Network Service:** NBC.

**Licensee:** VideoIndiana Inc., 1000 N. Meridian St., Indianapolis, IN 46204.

**Studio:** 1000 N. Meridian St., Indianapolis, IN 46204.

**Mailing Address:** Box 1313, Indianapolis, IN 46206.

**Phone:** 317-636-1313. **Fax:** 317-636-3717.

**E-mail:** 13news@wthr.com

**Web Site:** http://www.wthr.com

**Technical Facilities:** Channel No. 46 (662-668 MHz). Authorized power: 1000-kw max. visual, aural. Antenna: 869-ft above av. terrain, 888-ft. above ground, 1712-ft. above sea level.

Latitude	39°	55'	43"
Longitude	86°	10'	55"

**Transmitter:** Ditch Rd. at W. 96th St.

**Note:** Latitude and longitude coordinates shown are based on the North American Datum of 1927 (NAD 27) as currently required by the Mass Media Bureau of the FCC.

**Ownership:** Dispatch Broadcast Group (Group Owner).

**Began Operation:** September 26, 1998.

**Represented (sales):** Blair Television.

**Represented (legal):** Sidley & Austin.

**Represented (engineering):** Cohen, Dippell & Everist PC.

**Personnel:**

**Richard Pegram**, General Manager & Senior Vice President.

**Al Grossniklaus**, Operations & Engineering Director.

**Tim Warner**, General Sales Manager.

**Betty Crockett**, Local Sales Manager.

**Steve Click**, National Sales Director.

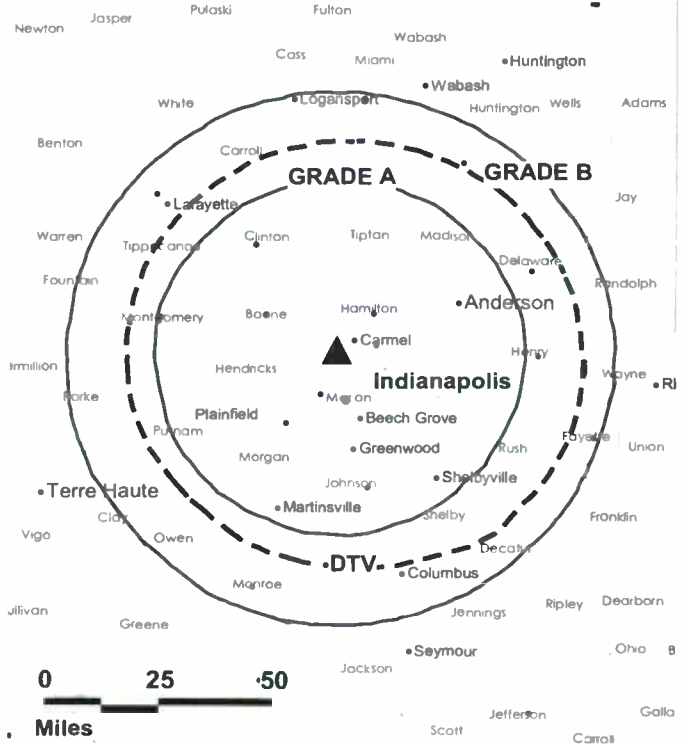
**Jacques Natz**, News Director.

**Roger Bishop**, Chief Engineer.

**Judy McQuoid**, Business Manager.

**Tammy Clapsaddle**, Treasurer.

**WTHR-DT BPCDT-980218KE GRANTED: 5/29/1998**



© 2006 Warren Communications News

**Rod Porter**, Program Manager.

**Jeff Dutton**, Marketing Manager.

**Randy White**, Production Manager.

**Peggy Fox**, Traffic Manager.

**Megan King**, Community Affairs Director.

**Rates:** On request.

**City of License:** Indianapolis. **Station DMA:** Indianapolis, IN. **Rank:** 25.

**Nielsen Data:** Not available.





**Indiana — Indianapolis**

**WXIN-DT  
Ch. 45**

**Network Service:** FOX.

**Licensee:** Tribune Television Co., 1440 N. Meridian St., Indianapolis, IN 46202-2305.

**Studio:** 6910 Network Place, Indianapolis, IN 46278.

**Mailing Address:** 6910 Network Place, Indianapolis, IN 46278.

**Phone:** 317-632-5900. **Fax:** 317-687-6534.

**E-mail:** wxin@mail.wxin.com

**Web Site:** http://www.fox59.com

**Technical Facilities:** Channel No. 45 (656-662 MHz). Authorized power: 200-kw max. visual. Antenna: 935-ft above av. terrain, 951-ft. above ground, 1759-ft. above sea level.

Latitude	39°	53'	20"
Longitude	86°	12'	07"

Holds CP for change to 700-kw max. visual, 935-ft above av. terrain, 950-ft. above ground, 1760-ft. above sea level; BPCDT-19991029AHB.

**Transmitter:** 2350 Westlane Rd.

**Note:** Latitude and longitude coordinates shown are based on the North American Datum of 1927 (NAD 27) as currently required by the Mass Media Bureau of the FCC.

**Multichannel TV Sound:** Stereo only.

**News Services:** Fox NewsEdge, CNN Newsource, AP.

**Ownership:** Tribune Broadcasting Co. (Group Owner).

**Began Operation:** October 28, 1999. Standard Definition.

**Represented (sales):** TeleRep Inc.

**Represented (legal):** Sidley & Austin.

**Represented (engineering):** du Treil, Lundin & Rackley Inc.

**Personnel:**

**Jerome P. Martin,** Vice President & General Manager.

**Tim McMamara,** Sales Director.


**Sally Kohn,** General Sales Manager.

**Mike Roessler,** Local Sales Manager.

**Karen Rariden,** News Director.

**Rich Kittilstved,** Engineering Director.

**WXIN-DT BPCDT-19991029AHB GRANTED: 8/22/2002**



© 2006 Warren Communications News

**Dan O'Sullivan,** Business Manager.

**Rusty Ricketts,** Program Director.

**Michele Jarvis,** Promotion Director.

**Rob Gordon,** Production Manager.

**Janel Sharpe,** Traffic Manager.

**Rates:** On request.

**City of License:** Indianapolis. **Station DMA:** Indianapolis, IN. **Rank:** 25.

**Nielsen Data:** Not available.

**WTTK**  
**Ch. 29**  
**(Satellite of WTTV, Bloomington)**

**Network Service:** WBN.

**Licensee:** Tribune Denver Radio Inc., 435 N. Michigan Ave., Chicago, IL 60611.

**Studio:** 6910 Network Place, Indianapolis, IN 46278.

**Mailing Address:** 6910 Network Place, Indianapolis, IN 46278.

**Phone:** 317-632-5900. **Fax:** 317-687-6534.

**E-mail:** ghuston@tribune.com

**Web Site:** http://www.wb4.com

**Technical Facilities:** Channel No. 29 (560-566 MHz). Authorized power: 3090-kw max. visual, 309-kw aural. Antenna: 774-ft above av. terrain, 785-ft. above ground, 1654-ft. above sea level.

Latitude 40° 20' 20"  
 Longitude 85° 57' 15"

Holds CP for change to 5000-kw max. visual, 774-ft above av. terrain, 755-ft. above ground, 1621-ft. above sea level; BPCT-960621K1.

**Transmitter:** 2501 N. State Rte. 213, Windfall.

**Digital Facilities:** Channel No. 54 (710-716 MHz). Power: 1000-kw max. visual, aural. Antenna: 935-ft above av. terrain, 950-ft. above ground, 1760-ft. above sea level.

Latitude 39° 53' 20"  
 Longitude 86° 12' 07"

**FCC Digital File Number:** BPCDT-19991019ABC. Granted: November 05, 2004.

**Note:** Latitude and longitude coordinates shown are based on the North American Datum of 1927 (NAD 27) as currently required by the Mass Media Bureau of the FCC.

**Ownership:** Tribune Broadcasting Co. (Group Owner).

**Began Operation:** May 1, 1988.

**Represented (sales):** TeleRep Inc.

**Represented (legal):** Dow, Lohnes & Albertson PLLC.

**Represented (engineering):** Denny & Associates PC.

**Personnel:**

**Jerome P. Martin,** Vice President & General Manager.

**Tim McMamara,** Sales Director.

**Sally Kohn,** General & Local Sales Manager.

**Rich Kittilovted,** Chief Engineer.

**Dan O'Sullivan,** Business Manager.

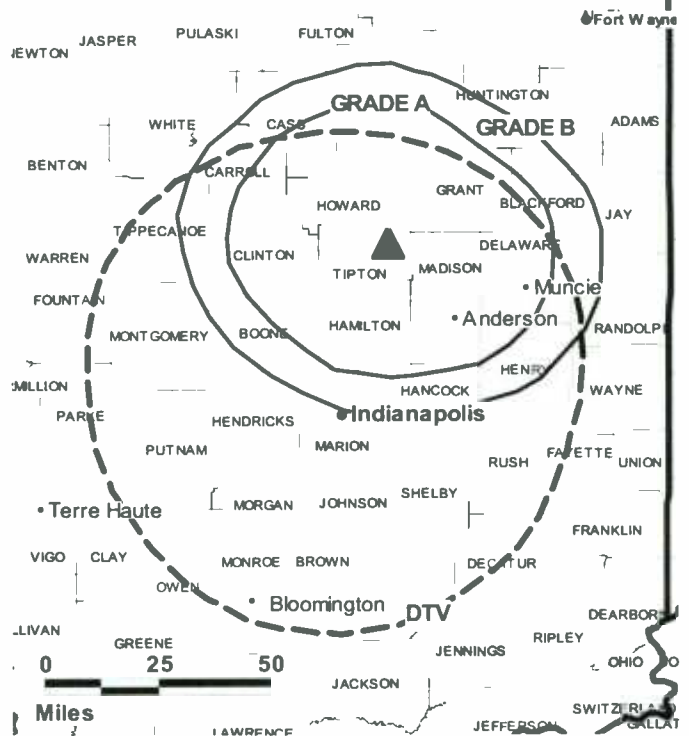
**Rusty Ricketts,** Program Director.

**Michele Jarvis,** Promotion Director.

**Rob Gordon,** Production Manager.

**Janel Sharpe,** Traffic Manager.

**WTTK BPCT-19960621K1 GRANTED: 6/11/1998**



© 2006 Warren Communications News

**Rates:** Dn request.

**City of License:** Kokomo. **Station DMA:** Indianapolis, IN. **Rank:** 25.

Circulation © 2005 Nielsen. Coverage based on Nielsen study.

GrandTotal	Cable TV Households	Non-cable TV Households	Total TV Households
Estimated Station Totals *	264,360	164,860	429,220
Average Weekly Circulation (2005)	103,648	25,503	129,151
Average Daily Circulation (2005)			36,756
Station DMA Total	Cable TV Households	Non-cable TV Households	Total TV Households
Estimated Station Totals *	176,230	123,450	299,680
Average Weekly Circulation (2005)	74,101	20,478	94,579
Average Daily Circulation (2005)			27,725
Other DMA Total	Cable TV Households	Non-cable TV Households	Total TV Households
Estimated Station Totals *	88,130	41,410	129,540
Average Weekly Circulation (2005)	29,547	5,025	34,572
Average Daily Circulation (2005)			9,031

\*Estimated station totals are sums of the Nielsen TV and Cable TV household estimates for each county in which the station registers viewing of more than 5% as per the Nielsen Survey Methods.

**WTTK-DT**

**Ch. 54**

**Network Service:** WBN.

**Grantee:** Tribune Denver Radio Inc., 435 N. Michigan Ave., Chicago, IL 60611.

**Studio:** 6910 Network Place, Indianapolis, IN 46278.

**Mailing Address:** 6910 Network Place, Indianapolis, IN 46278.

**Phone:** 317-632-5900. **Fax:** 317-687-6534.

**E-mail:** ghuston@tribune.com

**Web Site:** <http://www.wb4.com>

**Technical Facilities:** Channel No. 54 (710-716 MHz). Authorized power: 1000-kw max. visual, aural. Antenna: 935-ft above av. terrain, 950-ft. above ground, 1760-ft. above sea level.

Latitude	39°	53'	20"
Longitude	86°	12'	07"

**Note:** Latitude and longitude coordinates shown are based on the North American Datum of 1927 (NAD 27) as currently required by the Mass Media Bureau of the FCC.

**Ownership:** Tribune Broadcasting Co. (Group Owner).

**Began Operation:** Station operating under Special Temporary Authority at 3.3-kw max. visual; no on-air date

**Personnel:**

**Jerome P. Martin**, Vice President & General Manager.

**Tim McMamara**, Sales Director.

**Sally Kohn**, General & Local Sales Manager.

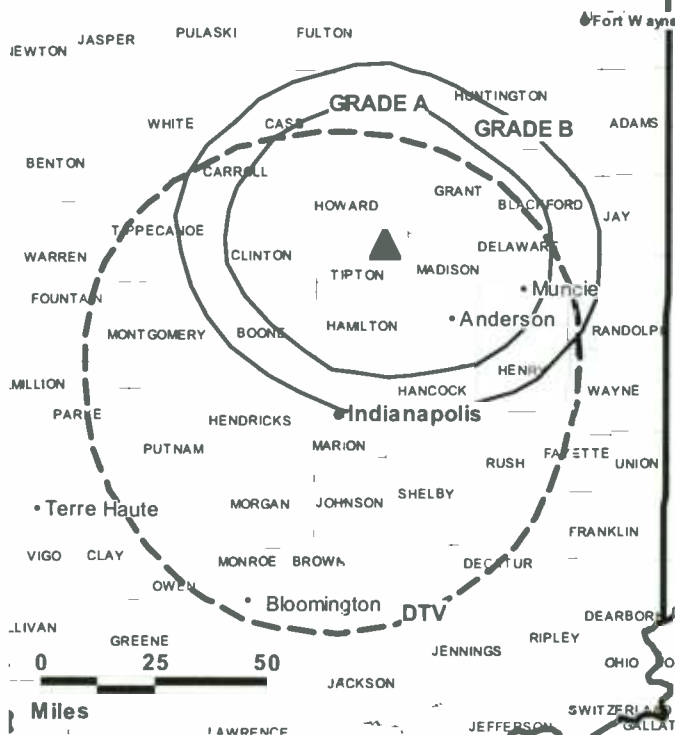
**Rich Kittilstved**, Chief Engineer.

**Dan O'Sullivan**, Business Manager.

**Rusty Ricketts**, Program Director.

**Michele Jarvis**, Promotion Director.

**WTTK-DT B MPCDT-20030205ACJ GRANTED: 11/5/2004**



© 2006 Warren Communications News

**Rob Gordon**, Production Manager.

**Janel Sharpe**, Traffic Manager.

**City of License:** Kokomo. **Station DMA:** Indianapolis, IN. **Rank:** 25.

**Nielsen Data:** Not available.

**WLFI-DT**  
Ch. 11

**Network Service:** CBS.

**Licensee:** Primeland Television Inc., 4 Richmond Square, Providence, RI 02906.

**Studio:** 2605 Yeager Rd., West Lafayette, IN 47906.

**Mailing Address:** Box 2618, West Lafayette, IN 47996.

**Phone:** 765-463-1800. **Fax:** 765-237-5001.

**E-mail:** mjohnston@wlfi.com

**Web Site:** http://www.wlfi.com

**Technical Facilities:** Channel No. 11 (198-204 MHz). Authorized power: 30-kw visual, aural. Antenna: 702-ft above av. terrain, 673-ft. above ground, 1444-ft. above sea level.

Latitude	40°	23'	20"
Longitude	86°	36'	46"

**Note:** Latitude and longitude coordinates shown are based on the North American Datum of 1927 (NAD 27) as currently required by the Mass Media Bureau of the FCC.

**Ownership:** LIN TV Corp. (Group Owner).

**Began Operation:** on op, Stat.

**Represented (sales):** Petry Television Inc.

**Personnel:**

**Michael Johnston**, Station Manager & General Manager.

**Chris Hilgendorf**, Operations & Production Manager.

**Terrence Glaser**, Director of National Sales.

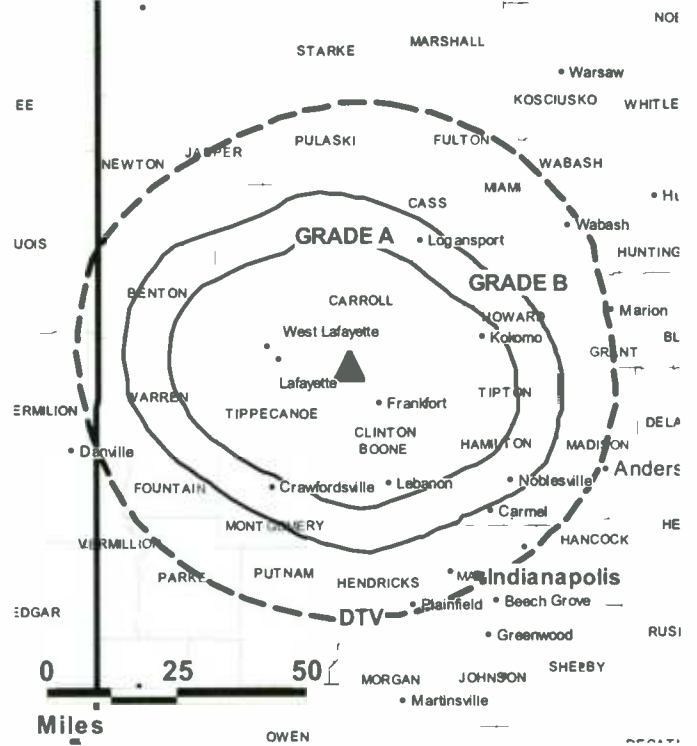
**Chris Morisse**, News Diector.

**Carl Booker**, Engineering Supervisor.

**Joe Wertenberger**, Business Manager.

**Rick Thedwall**, Program Manager.

**WLFI-DT BMPCDT-20030116ABG GRANTED: 1/15/2004**



© 2006 Warren Communications News

**Debra McMahon**, Promotion Director.

**Suzanne Brenner**, Traffic Manager.

**City of License:** Lafayette. **Station DMA:** Lafayette, IN. **Rank:** 191.

**Nielsen Data:** Not available.

**WLFI-TV**  
**Ch. 18**

**Network Service:** CBS.

**Licensee:** Primeland Television Inc., 4 Richmond Square, c/o LIN Television, Providence, RI 02906.

**Studio:** 2605 Yeager Rd., West Lafayette, IN 47906.

**Mailing Address:** Box 2618, West Lafayette, IN 47996.

**Phone:** 765-463-1800. **Fax:** 765-237-5001.

**E-mail:** mjohnston@wlfi.com

**Web Site:** http://www.wlfi.com

**Technical Facilities:** Channel No. 18 (494-500 MHz). Authorized power: 1490-kw max. & 631-kw horizontal visual, 298-kw & 126-kw horizontal aural. Antenna: 780-ft above av. terrain, 783-ft. above ground, 1553-ft. above sea level.

Latitude 40° 23' 20"  
Longitude 86° 36' 46"

**Transmitter:** 600 West Rd., Ross Twp.

**Digital Facilities:** Channel No. 11 (198-204 MHz). Power: 30-kw visual, aural. Antenna: 702-ft above av. terrain, 673-ft. above ground, 1444-ft. above sea level.

Latitude 40° 23' 20"  
Longitude 86° 36' 46"

**FCC Digital File Number:** BPCDT-19991029ADT. Granted: January 15, 2004.

**Note:** Latitude and longitude coordinates shown are based on the North American Datum of 1927 (NAD 27) as currently required by the Mass Media Bureau of the FCC.

**Multichannel TV Sound:** Stereo only.

**Satellite Earth Stations:** Transmitter RCA; RCA, 3-meter Ku-band; Harris, 4.2-meter C-band; Scientific-Atlanta, 7.2-meter C-band; Andrew, 10-meter C-band; Scientific-Atlanta, Agile Omni receivers

**News Service:** AP.

**Ownership:** LIN TV Corp. (Group Owner).

**Began Operation:** May 8, 1953. First broadcast on Ch. 59. Transfer of TV and WASK(AM) to Rosenthal group from founder O. E. Richardson approved by FCC February 20, 1957 (Television Digest, Vol. 13:4, 8). Sold to Sarkes Tarzian as Ch. 59, but left the air May 15, 1959 while sale was pending. Sale to Sarkes Tarzian by Henry Rosenthal & associates approved by FCC June 17, 1959, resumed operations on Ch. 18 November 15, 1959 (Vol. 15:19, 20, 25, 46). Sale to RJN Broadcasting Inc. (Richard F. Shively) by Sarkes Tarzian Inc. approved by FCC November 3, 1967. Sale to Blade Communications Inc. by RJN Broadcasting approved by FCC September 13, 1979. Sale to present owner by Blade Communications Inc. in exchange for 66.7% interest in WAND, Decatur, IL approved by FCC March 22, 2000.

**Represented (sales):** Petry Television Inc.

**Represented (legal):** Covington & Burling

**Represented (engineering):** Du Treil, Lundin & Rackley Inc.

**Personnel:**

**Mike Johnston,** Station & General Manager.

**Chris Hilgendorf,** Operations & Production Manager.

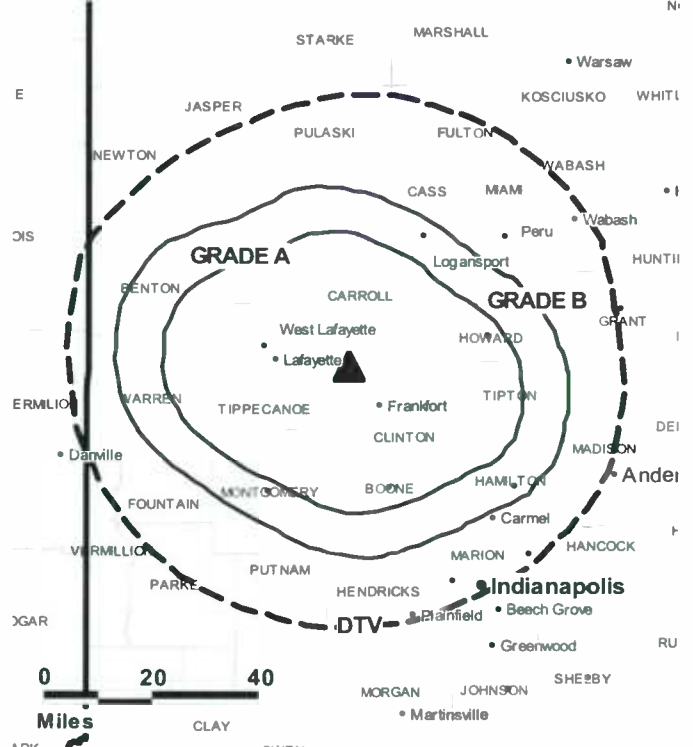
**Terrence Glaser,** Director of National Sales.

**Chris Morisse,** News Director.

**Carl Booker,** Engineering Supervisor.

**Joe Wertenberger,** Business Manager.

**WLFI-TV BMPCT-7447 GRANTED: 3/15/1973**



© 2006 Warren Communications News

**Rick Thedwall,** Program Manager.

**Debra McMahan,** Promotion Director.

**Terry Hunter,** Traffic Manager.

**Highest 30 Sec. Rate:** \$425.

**City of License:** Lafayette. **Station DMA:** Lafayette, IN. **Rank:** 191.

Circulation © 2005 Nielsen. Coverage based on Nielsen study.

GrandTotal	Cable TV Households	Non-cable TV Households	Total TV Households
Estimated Station Totals *	123,420	75,530	198,950
Average Weekly Circulation (2005)	67,480	20,333	87,813
Average Daily Circulation (2005)			48,436
Station DMA Total	Cable TV Households	Non-cable TV Households	Total TV Households
Estimated Station Totals *	48,230	16,830	65,060
Average Weekly Circulation (2005)	34,479	9,668	44,147
Average Daily Circulation (2005)			26,923
Other DMA Total	Cable TV Households	Non-cable TV Households	Total TV Households
Estimated Station Totals *	75,190	58,700	133,890
Average Weekly Circulation (2005)	33,001	10,665	43,666
Average Daily Circulation (2005)			21,513

\*Estimated station totals are sums of the Nielsen TV and Cable TV household estimates for each county in which the station registers viewing of more than 5% as per the Nielsen Survey Methods.



**WNDY-DT**  
**Ch. 32**

**Network Service:** UPN.

**Licensee:** Indiana Broadcasting LLC, 4 Richmond Square, Suite 200, Providence, RI 02906.

**Studio:** 4551 W. 16th St., Indianapolis, IN 46222.

**Mailing Address:** 4551 W. 16th St., Indianapolis, IN 46222.

**Phone:** 317-241-2388. **Fax:** 317-381-6975.

**E-mail:** upn23@wndytv.com

**Web Site:** http://www.upn23.com

**Technical Facilities:** Channel No. 32 (578-584 MHz). Authorized power: 1000-kw max. visual. Antenna: 889-ft above av. terrain, 897-ft. above ground.

Latitude	40°	08'	56.9"
Longitude	85°	56'	15.1"

**Note:** Latitude and longitude coordinates shown are based on the North American Datum of 1927 (NAD 27) as currently required by the Mass Media Bureau of the FCC.

**Ownership:** LIN TV Corp. (Group Owner).

**Began Operation:** November 1, 2002. High Definition.

**Represented (legal):** Covington & Burling.

**Represented (sales):** Millennium Sales & Marketing.

**Personnel:**

**Shaun McDonald**, Vice President & General Manager.

**Tim Mathis**, General Sales Manager.

**Gene Konrad**, Local Sales Manager.

**Mike Krejci**, National Sales Manager.

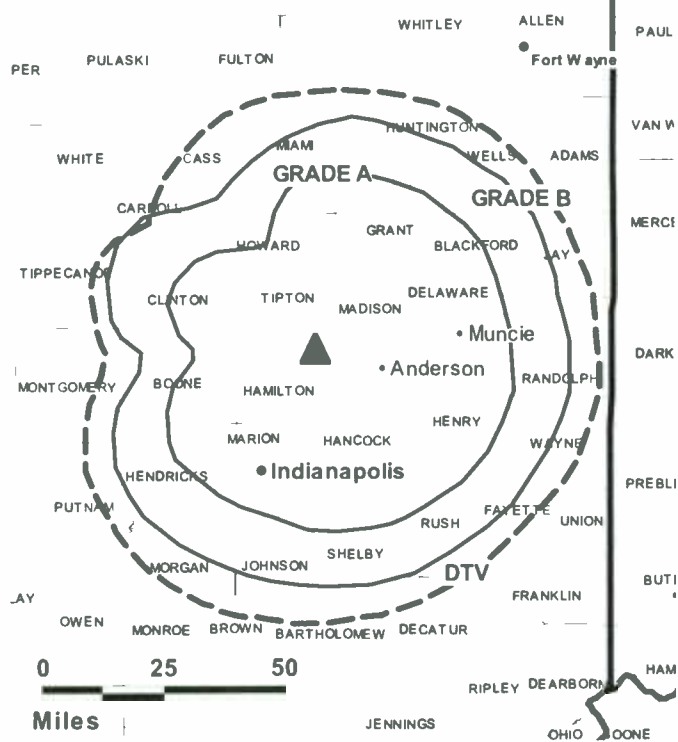
**Don Renollet**, Chief Engineer.

**Denny Dexter**, Assistant Business Manager.

**Eric Randles**, Program Director & Research Manager.

**Bruce Stickle**, Marketing Manager.

**WNDY-DT BPCDT-19991029AGD GRANTED: 8/20/2001**



© 2006 Warren Communications News

**Jim Brandenburg**, Production Manager.

**Dave Loncaric**, Creative Services Director.

**Mary Jo Perry**, Traffic Manager.

**City of License:** Marion. **Station DMA:** Indianapolis, IN. **Rank:** 25.

**Nielsen Data:** Not available.

**WNDY-TV**  
**Ch. 23**

**Network Service:** UPN.

**Licensee:** Indiana Broadcasting LLC, 4 Richmond Square, Suite 200, Providence, RI 02906.

**Studio:** 4551 W. 16th St., Indianapolis, IN 46222.

**Mailing Address:** 4551 W. 16th St., Indianapolis, IN 46222.

**Phone:** 317-241-2388. **Fax:** 317-381-6990.

**E-mail:** upn23@wndy.com

**Web Site:** http://www.upnindiana.com

**Technical Facilities:** Channel No. 23 (524-530 MHz). Authorized power: 5010-kw max. visual, 600-kw aural. Antenna: 965-ft above av. terrain, 961-ft. above ground, 1791-ft. above sea level.

Latitude 40° 08' 57"  
Longitude 85° 56' 15"

**Transmitter:** 13044 E. 246th St., Noblesville.

**Digital Facilities:** Channel No 32 (578-584 MHz). Power: 1000-kw max. visual. Antenna: 889-ft above av. terrain, 897-ft. above ground.

Latitude 40° 08' 56.9"  
Longitude 85° 56' 15.1"

**FCC Digital File Number:** BPCDT-19991029AGD. Granted: August 20, 2001.

**Note:** Latitude and longitude coordinates shown are based on the North American Datum of 1927 (NAD 27) as currently required by the Mass Media Bureau of the FCC.

**Ownership:** LIN TV Corp. (Group Owner).

**Began Operation:** October 19, 1987. Sale to present owner by Viacom Inc. approved by FCC March 23, 2005. Sale to Viacom Inc. from IMS Broadcasting LLC approved by FCC January 21, 1998.

**Represented (sales):** Millennium Sales & Marketing.

**Represented (sales):** Canadian Communications Co.

**Represented (legal):** Covington & Burling

**Personnel:**

Shaun McDonald, Vice President & General Manager.

Tim Mathis, General Sales Manager.

Gene Konrad, Local Sales Manager.

Mike Krejci, National Sales Manager.

Don Renollet, Chief Engineer.

Denny Dexter, Assistant Business Manager.

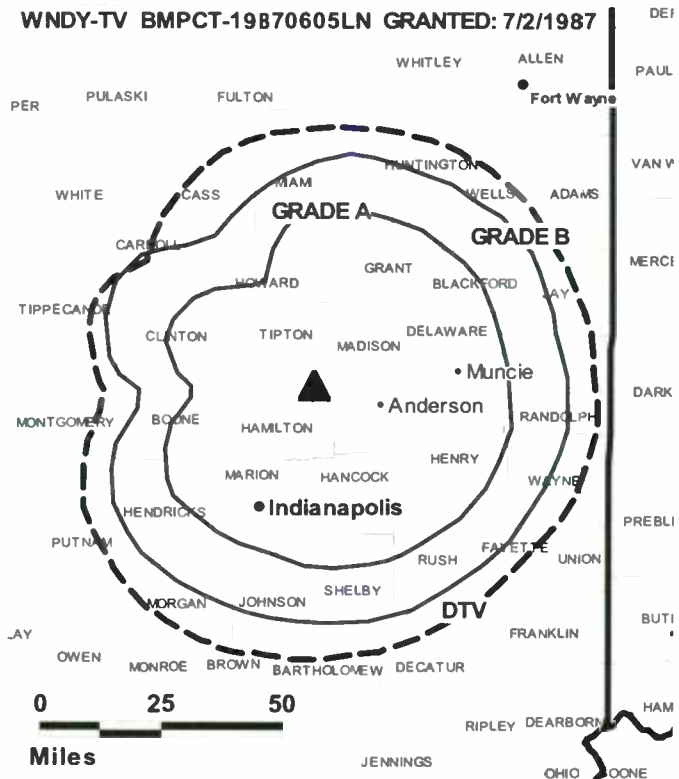
Eric Randles, Program Director & Research Manager.

Bruce Stickle, Marketing Manager.

Jim Brandenburg, Production Manager.

Dave Loncaric, Creative Services Director.

**WNDY-TV BMPCT-19870605LN GRANTED: 7/2/1987**



© 2006 Warren Communications News

**Mary Jo Perry, Traffic Manager.**

**Highest 30 Sec. Rate:** \$600.

**City of License:** Marion. **Station DMA:** Indianapolis, IN. **Rank:** 25.

Circulation © 2005 Nielsen. Coverage based on Nielsen study.

GrandTotal	Cable TV Households	Non-cable TV Households	Total TV Households
Estimated Station Totals *	726,820	424,150	1,150,970
Average Weekly Circulation (2005)	240,311	132,901	373,212
Average Daily Circulation (2005)			129,026
Station DMA Total	Cable TV Households	Non-cable TV Households	Total TV Households
Estimated Station Totals *	650,750	380,910	1,031,660
Average Weekly Circulation (2005)	222,585	128,395	350,980
Average Daily Circulation (2005)			122,202
Other DMA Total	Cable TV Households	Non-cable TV Households	Total TV Households
Estimated Station Totals *	76,070	43,240	119,310
Average Weekly Circulation (2005)	17,726	4,506	22,232
Average Daily Circulation (2005)			6,824

\*Estimated station totals are sums of the Nielsen TV and Cable TV household estimates for each county in which the station registers viewing of more than 5% as per the Nielsen Survey Methods.



**WKOI-TV**  
**Ch. 43**

**Network Service:** TBN.

**Licensee:** Trinity Broadcasting Network Inc., 2442 Michelle Dr., Tustin, CA 92780.

**Studio:** 1702 S. 9th St., Richmond, IN 47374.

**Mailing Address:** Box 1057, Richmond, IN 47375.

**Phone:** 765-935-2390.

**E-mail:** comments@tbn.com

**Web Site:** http://www.tbn.org

**Technical Facilities:** Channel No. 43 (644-650 MHz). Authorized power: 1410-kw max. visual, 141-kw aural. Antenna: 990-ft above av. terrain, 1003-ft. above ground, 1903-ft. above sea level.

Latitude 39° 30' 44"  
Longitude 84° 38' 09"

**Transmitter:** 2080 Oxford Trenton Rd., Hwy. 73, Collinsville, OH.

**Digital Facilities:** Channel No. 39 (320-626 MHz). Power: 500-kw max. visual, aural. Antenna: 909-ft above av. terrain, 886-ft. above ground, 1785-ft. above sea level.

Latitude 39° 30' 44"  
Longitude 84° 38' 09"

**FCC Digital File Number:** BPCDT-990601KF. Granted: May 12, 2005.

**Note:** Latitude and longitude coordinates shown are based on the North American Datum of 1927 (NAD 27) as currently required by the Mass Media Bureau of the FCC.

**Satellite Earth Station:** Transmitter Comark; Scientific-Atlanta, 5-meter C-band; Scientific-Atlanta receivers.

**Ownership:** Trinity Broadcasting Network Inc. (Group Owner).

**Began Operation:** May 11, 1982.

**Personnel:**

**Mary L. Laird,** General Manager & Station Manager.

**Robert Stevens,** Chief Engineer.

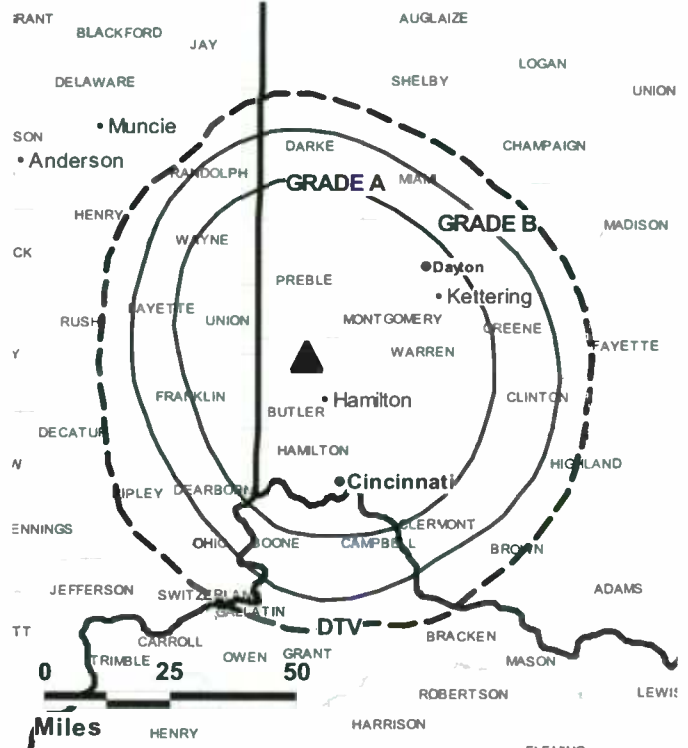
**Michael Bever,** Production Director.

**Ola Brock,** Traffic Manager & Community Affairs Director.

**Rates:** On request.

**City of License:** Richmond. **Station DMA:** Dayton, OH. **Rank:** 59.

**WKOI-TV BPCT-5228 GRANTED: 5/19/1980**



© 2006 Warren Communications News

Circulation © 2005 Nielsen. Coverage based on Nielsen study.

GrandTotal	Cable	Non-cable	Total
	TV Households	TV Households	TV Households
Estimated Station Totals *	316,250	71,160	387,410
Average Weekly Circulation (2005)	22,179	5,291	27,470
Average Daily Circulation (2005)			6,865
Station DMA Total	Cable	Non-cable	Total
	TV Households	TV Households	TV Households
Estimated Station Totals *	297,970	16,160	314,130
Average Weekly Circulation (2005)	20,031	931	20,962
Average Daily Circulation (2005)			5,953
Other DMA Total	Cable	Non-cable	Total
	TV Households	TV Households	TV Households
Estimated Station Totals *	18,280	55,000	73,280
Average Weekly Circulation (2005)	2,148	4,360	6,508
Average Daily Circulation (2005)			912

\*Estimated station totals are sums of the Nielsen TV and Cable TV household estimates for each county in which the station registers viewing of more than 5% as per the Nielsen Survey Methods.

**WFTE**  
**Ch. 58**

**Network Service:** UPN.

**Licensee:** Independence Television Co., 624 W. Muhammad Ali Blvd., Louisville, KY 40203.

**Studio:** 624 W. Muhammed Ali Blvd., Louisville, KY 40203.

**Mailing Address:** 624 W. Muhammed Ali Blvd., Louisville, KY 40203.

**Phone:** 502-584-6441. **Fax:** 502-589-5559.

**E-mail:** administration@fox41.com

**Web Site:** http://www.fox41.com

**Technical Facilities:** Channel No. 58 (734-740 MHz). Authorized power: 1780-kw max. visual. Antenna: 1184-ft above av. terrain, 820-ft. above ground, 1784-ft. above sea level.

Latitude 38° 21' 30"  
Longitude 85° 51' 01"

Holds CP for change to 5000-kw max. visual, 1280-ft above av. terrain, 971-ft. above ground, 1932-ft. above sea level; lat. 38° 21' 00", long. 85° 50' 57", BPCT-20010111ABO.

**Transmitter:** 4.8-mi. NW of New Albany on the W side of S. Skyline Dr., Floyd County.

**Digital Facilities:** Channel No. 51 (692-698 MHz). Power: 1000-kw max. visual. Antenna: 1281-ft above av. terrain, 971-ft. above ground, 1932-ft. above sea level.

Latitude 38° 21' 00"  
Longitude 85° 50' 57"

**FCC Digital File Number:** BPCDT-19991101ACP. Granted: May 13, 2002.

**Note:** Latitude and longitude coordinates shown are based on the North American Datum of 1927 (NAD 27) as currently required by the Mass Media Bureau of the FCC.

**LMA:** Local marketing agreement with WDRB (F), Louisville.

**Ownership:** Block Communications Inc. (Group Owner).

**Began Operation:** March 15, 1994.

**Represented (engineering):** Cohen, Dippell & Everist PC.

**Personnel:**

**Bill Lamb,** Vice President & General Manager.

**Brandy Bryan,** Acting General Sales Manager.

**Ken Crandell,** Local Sales Manager.

**Lynn Ayes,** National Sales Manager.

**Barry Fulmer,** Acting News Director.

**Gary Schroder,** Chief Engineer.

**Jerry Shrout,** Director of Finance & Administration.

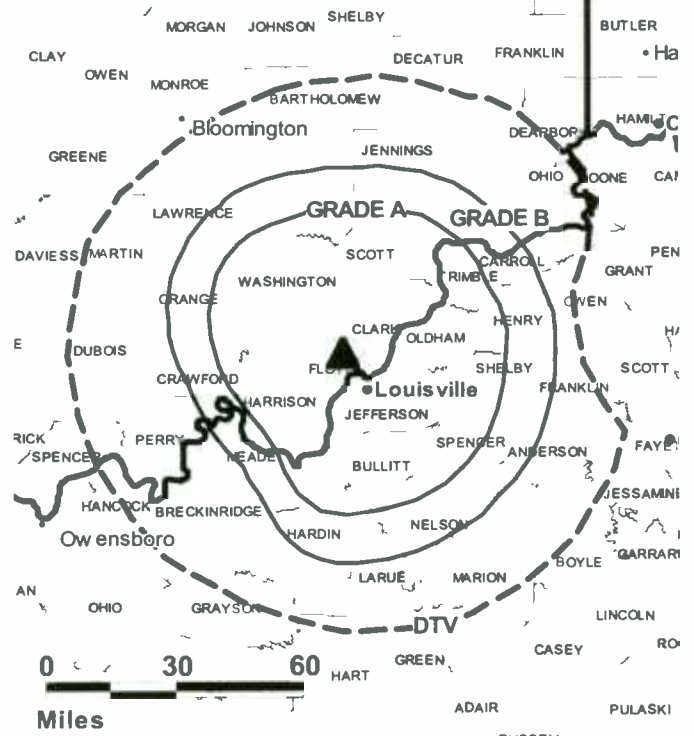
**Harry Beam,** Program Director.

**Ray Foushee,** Marketing & Research Director.

**David Jewell,** Promotion & Creative Services Director.

**David Callen,** Production Manager.

**WFTE BMPCT-19930602KO GRANTED: 1/14/1994**



© 2006 Warren Communications News

**Mary Richbourg,** Traffic Manager.

**Rates:** On request.

**City of License:** Salem. **Station DMA:** Louisville, KY. **Rank:** 50.

Circulation © 2005 Nielsen. Coverage based on Nielsen study.

GrandTotal	Cable TV Households	Non-cable TV Households	Total TV Households
Estimated Station Totals *	417,650	237,100	654,750
Average Weekly Circulation (2005)	106,031	57,330	163,361
Average Daily Circulation (2005)			48,099
Station DMA Total	Cable TV Households	Non-cable TV Households	Total TV Households
Estimated Station Totals *	396,210	227,280	623,490
Average Weekly Circulation (2005)	102,193	56,407	158,600
Average Daily Circulation (2005)			47,232
Other DMA Total	Cable TV Households	Non-cable TV Households	Total TV Households
Estimated Station Totals *	21,440	9,820	31,260
Average Weekly Circulation (2005)	3,838	923	4,761
Average Daily Circulation (2005)			867

\*Estimated station totals are sums of the Nielsen TV and Cable TV household estimates for each county in which the station registers viewing of more than 5% as per the Nielsen Survey Methods.

**WFTE-DT**  
**Ch. 51**

**Network Service:** UPN.

**Grantee:** Independence Television Co., 624 W. Muhammed Ali Blvd., Louisville, KY 40203.

**Studio:** 624 W. Muhammad Ali Blvd., Louisville, KY 40203.

**Mailing Address:** 624 W. Muhammed Ali Blvd., Louisville, KY 40203.

**Phone:** 502-584-6441. **Fax:** 502-589-5559.

**E-mail:** administration@fox41.com

**Web Site:** <http://www.fox41.com>

**Technical Facilities:** Channel No. 51 (692-698 MHz). Authorized power: 1000-kw max. visual. Antenna: 1281-ft above av. terrain, 971-ft. above ground, 1932-ft. above sea level.

Latitude	38°	21'	00"
Longitude	85°	50'	57"

**Note:** Latitude and longitude coordinates shown are based on the North American Datum of 1927 (NAD 27) as currently required by the Mass Media Bureau of the FCC.

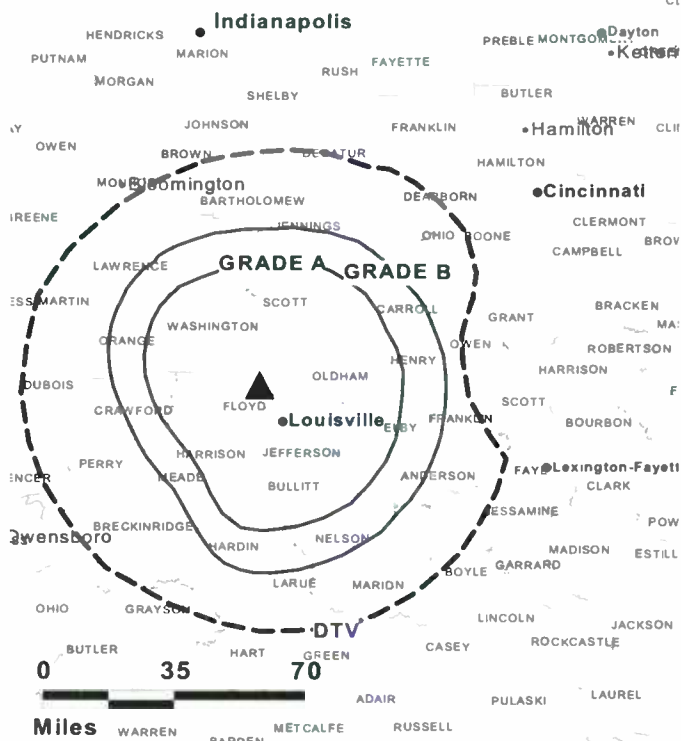
**Ownership:** Block Communications Inc. (Group Owner).

**Began Operation:** October 1, 2002. Station operating under Special Temporary Authority at 8.97-kw max. visual.

**Personnel:**

- Bill Lamb**, Vice President & General Manager.
- Brandy Bryan**, Acting General Sales Manager.
- Ken Crandall**, Local Sales Manager.
- Lynn Ayes**, National Sales Manager.
- Barry Fulmer**, Acting News Director.
- Gary Schroder**, Chief Engineer.
- Jerry Shroul**, Director of Finance & Administration.
- Harry Beam**, Program Director.
- Ray Foushee**, Marketing Director.

**WFTE-DT BPCDT-19991101ACP GRANTED: 5/13/2002**



© 2006 Warren Communications News

- David Jewell**, Promotion & Creative Services Director.
  - David Callan**, Production Manager.
  - Mary Richbourg**, Traffic Manager.
- City of License:** Salem. **Station DMA:** Louisville, KY. **Rank:** 50.  
**Nielsen Data:** Not available.



**WHME-DT**  
**Ch. 48**

**Network Service:** IND.

**Grantee:** LeSea Broadcasting Corp., 61300 Ironwood Rd, South Bend, IN 46614.

**Studio:** 61300 Ironwood Rd., South Bend, IN 46614.

**Mailing Address:** 61300 Ironwood Rd., South Bend, IN 46614.

**Phone:** 574-291-8200. **Fax:** 574-291-9043.

**E-mail:** kcroumlich@lesea.com

**Web Site:** <http://www.whme.com>

**Technical Facilities:** Channel No. 48 (674-680 MHz). Authorized power: 300-kw max. visual. Antenna: 968-ft above av. terrain, 917-ft. above ground.

Latitude	41°	35'	43"
Longitude	86°	09'	38"

**Note:** Latitude and longitude coordinates shown are based on the North American Datum of 1927 (NAD 27) as currently required by the Mass Media Bureau of the FCC.

**Ownership:** LeSea Broadcasting Corp. (Group Owner).

**Began Operation:** November 15, 2002. Station operating under Special Temporary Authority at 4.5-kw max. visual.

**Personnel:**

**Peter Sumrall**, Vice President & General Manager.

**Mike Swinehart**, Operations Manager.

**Anna Riblet**, Sales Manager.

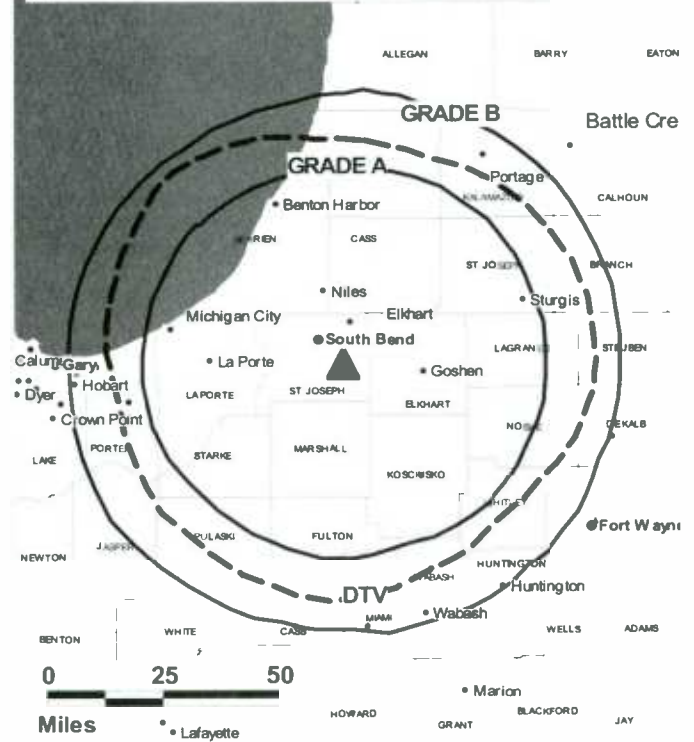
**Ken Croumlich**, Chief Engineer.

**Brian Coin**, Business Manager.

**Dean Korsmo**, Production Manager.

**Carl Stopper**, Traffic Manager.

WHME-DT BPCDT-19991005ABP GRANTED: 9/27/2001



© 2006 Warren Communications News

City of License: South Bend. Station DMA: South Bend-Elkhart, IN. Rank: 87.

Nielsen Data: Not available.

**Indiana — South Bend**

**WHME-TV  
Ch. 46**

**Network Service:** IND.

**Licensee:** LeSea Broadcasting Corp., 61300 Ironwood Rd, South Bend, IN 46624.

**Studio:** 61300 Ironwood Rd., South Bend, IN 46614.

**Mailing Address:** 61300 Ironwood Rd., South Bend, IN 46614.

**Phone:** 574-291-8200. **Fax:** 574-291-9043.

**E-mail:** kcroumlich@leseas.com

**Web Site:** http://www.whme.com

**Technical Facilities:** Channel No. 46 (662-668 MHz). Authorized power: 891-kw max. visual, 178-kw aural. Antenna: 1000-ft above av. terrain, 982-ft. above ground, 1828-ft. above sea level.

Latitude 41° 35' 43"  
Longitude 86° 09' 38"

**Transmitter:** Intersection of Fern & Roosevelt Rds.

**Digital Facilities:** Channel No. 48 (674-680 MHz). Power: 300-kw max. visual. Antenna: 968-ft above av. terrain, 917-ft. above ground.

Latitude 41° 35' 43"  
Longitude 86° 09' 38"

**FCC Digital File Number:** BPCDT-19991005ABP. Granted: September 27, 2001.

**Note:** Latitude and longitude coordinates shown are based on the North American Datum of 1927 (NAD 27) as currently required by the Mass Media Bureau of the FCC.

**Multichannel TV Sound:** Stereo only.

**Satellite Earth Station:** Transmitter RCA; Vertex, 9 m-meter.

**FM Affiliate:** WHME, 103.1 MHz, 3 kw, 300-ft.

**Ownership:** LeSea Broadcasting Corp. (Group Owner).

**Began Operation:** July 25, 1974. Left air April 6, 1976. Sale to present owner approved by FCC June 10, 1977. Resumed operation September 10, 1977 (Television Digest, Vol. 17:38).

**Represented (sales):** Lesea Media Inc.

**Personnel:**

Peter Sumrall, Vice President & General Manager.

Mike Swinehart, Operations Manager.

Anna Riblet, Sales Manager.

Ken Croumlich, Chief Engineer.

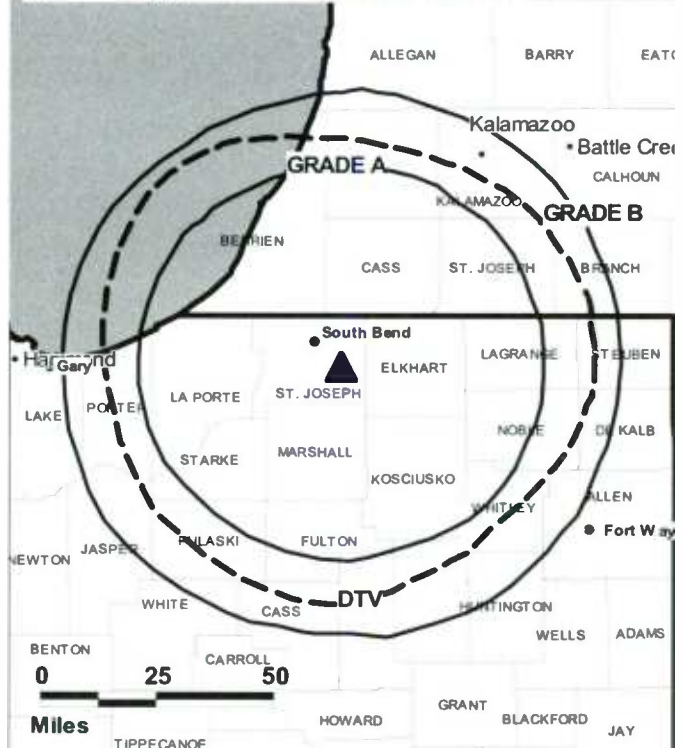
Brian Coin, Business Manager.

Dean Korsmo, Production Manager.

Carl Stopper, Traffic Manager.

**Highest 30 Sec. Rate:** \$200.

**WHME-TV BMPCT-7479 GRANTED: 7/25/1973**



© 2006 Warren Communications News

**City of License:** South Bend. **Station DMA:** South Bend-Elkhart, IN. **Rank:** 87.

Circulation © 2005 Nielsen. Coverage based on Nielsen study.

GrandTotal	Cable TV Households	Non-cable TV Households	Total TV Households
Estimated Station Totals *	211,260	187,350	398,610
Average Weekly Circulation (2005)	23,158	21,371	44,529
Average Daily Circulation (2005)			11,491
Station DMA Total	Cable TV Households	Non-cable TV Households	Total TV Households
Estimated Station Totals *	152,220	161,440	313,660
Average Weekly Circulation (2005)	17,220	18,959	36,179
Average Daily Circulation (2005)			9,149
Other DMA Total	Cable TV Households	Non-cable TV Households	Total TV Households
Estimated Station Totals *	59,040	25,910	84,950
Average Weekly Circulation (2005)	5,938	2,412	8,350
Average Daily Circulation (2005)			2,342

\*Estimated station totals are sums of the Nielsen TV and Cable TV household estimates for each county in which the station registers viewing of more than 5% as per the Nielsen Survey Methods.

**WNDU-DT**  
**Ch. 42**

**Network Service:** NBC.

**Licensee:** Michiana Telecasting Corp., Box 1616, South Bend, IN 46634.

**Studio:** 54516 Indiana 933, South Bend, IN 46637.

**Mailing Address:** Box 1616, South Bend, IN 46634.

**Phone:** 574-631-1616; 800-631-6397. **Fax:** 574-631-1600.

**E-mail:** webmaster@wndu.com

**Web Site:** http://www.wndu.com

**Technical Facilities:** Channel No. 42 (638-644 MHz). Authorized power: 310-kw max. visual. Antenna: 584-ft. above av. terrain, 522-ft. above ground, 1368-ft. above sea level.

Latitude	41°	36'	19"
Longitude	86°	12'	45"

Requests modification of CP for change to 560-kw max. visual, 925-ft above av. terrain, 863-ft. above ground, 1708-ft. above sea level; lat. 41° 36' 19", long. 86° 12' 45", BMPCDT-20050622AAE.

Holds CP for change to 695-kw max. visual, 981-ft above av. terrain, 919-ft. above ground, 1765-ft. above sea level; lat. 41° 36' 20", long. 86° 12' 46", BPCDT-20000427AAD.

**Transmitter:** SE corner of Ironwood & Kem Rds., 5-mi. SE of South Bend.

**Note:** Latitude and longitude coordinates shown are based on the North American Datum of 1927 (NAD 27) as currently required by the Mass Media Bureau of the FCC.

**News Services:** NBC News Channel, CNN Newsource.

**Ownership:** Michiana Telecasting Corp. (Group Owner).

**Began Operation:** December 1, 1998.

**Represented (sales):** Blair Television.

**Represented (legal):** Reynolds & Manning.

**Represented (engineering):** du Treil, Lundin & Rackley Inc.

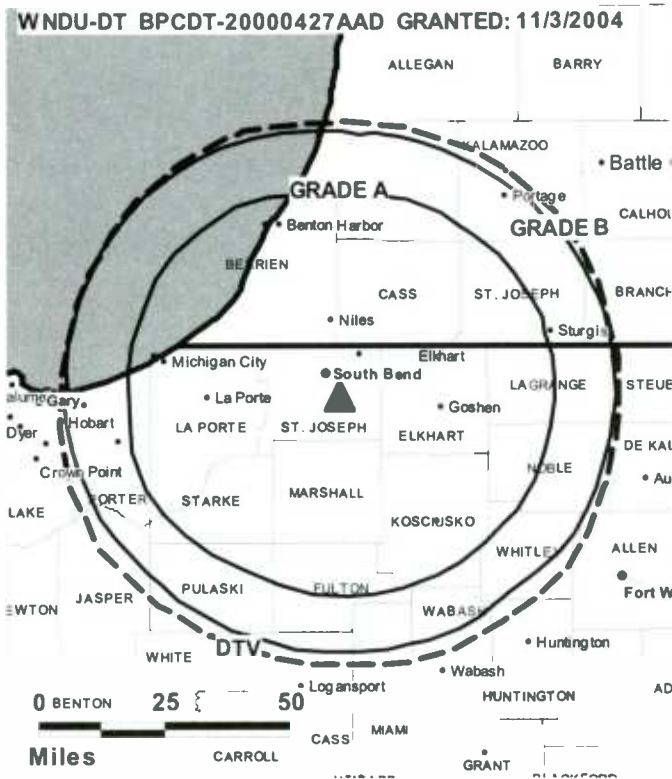
**Personnel:**

**James P. Behling,** President & General Manager.

**Michael Leyes,** General Sales Manager.

**Howard Voss,** Local Sales Manager.

**Norm Strangland,** News Director.



© 2006 Warren Communications News

**George E. Molnar Jr.,** Chief Engineer.

**Bernie Gorski,** Business Manager.

**Karl Kirbie,** Program & Promotion Manager.

**Marty Manuel,** Sales Development Director.

**Mick Wright,** Production Manager.

**Patty Martin,** Traffic Manager.

**City of License:** South Bend. **Station DMA:** South Bend-Elkhart, IN. **Rank:** 87.

**Nielsen Data:** Not available.

**Indiana — South Bend**

**WNDU-TV  
Ch. 16**

**Network Service:** NBC.

**Licensee:** Michiana Telecasting Corp., Box 1616, South Bend, IN 46634.

**Studio:** 54516 Business U.S. 31 N, South Bend, IN 46637.

**Mailing Address:** Box 1616, South Bend, IN 46634.

**Phone:** 574-631-1616; 800-631-6397. **Fax:** 574-631-1600.

**E-mail:** newscenter16@wndu.com

**Web Site:** http://www.wndu.com/

**Technical Facilities:** Channel No. 16 (482-488 MHz). Authorized power: 5000-kw max. visual. Antenna: 1070-ft above av. terrain, 1007-ft. above ground, 1854-ft. above sea level.

Latitude 41° 36' 20"  
Longitude 86° 12' 45"

Requests CP for change to ; lat. 41° 36' 20", long. 86° 12' 46", transmitter to SE corner of Ironwood & Kern Rds. BPCT-971020KF.

**Transmitter:** Approx. 5-mi. SE of South Bend.

**Digital Facilities:** Channel No. 16 (482-488 MHz). Power: 5000-kw max. visual. Antenna: 1070-ft above av. terrain, 1007-ft. above ground, 1854-ft. above sea level.

Latitude 41° 36' 20"  
Longitude 86° 12' 45"

**Note:** Latitude and longitude coordinates shown are based on the North American Datum of 1927 (NAD 27) as currently required by the Mass Media Bureau of the FCC.

**Multichannel TV Sound:** Stereo and separate audio program.

**Satellite Earth Stations:** Transmitter RCA; ADM, 6-meter C-band; Andrew, 7.3-meter KC-band; Satcom Technologies, 9.1-meter C-band; Standard Communications, Scientific-Atlanta, M/A-Com receivers.

**SNG Mobile Dish:** Andrew, 2.3-meter Ku-band; Andrew, 2.3-meter Ku-band.

**News Services:** NBC News Channel, CNN Newsource, AP.

**Ownership:** Michiana Telecasting Corp. (Group Owner).

**Began Operation:** July 15, 1955.

**Represented (sales):** Blair Television.

**Represented (engineering):** du Treil, Lundin & Rackley Inc.

**Personnel:**

James Behling, President & General Manager.

Michael Leyes, General Sales Manager.

Howard Voss, Local Sales Manager.

Norm Stangland, News Director.

George E. Molnar Jr., Chief Engineer.

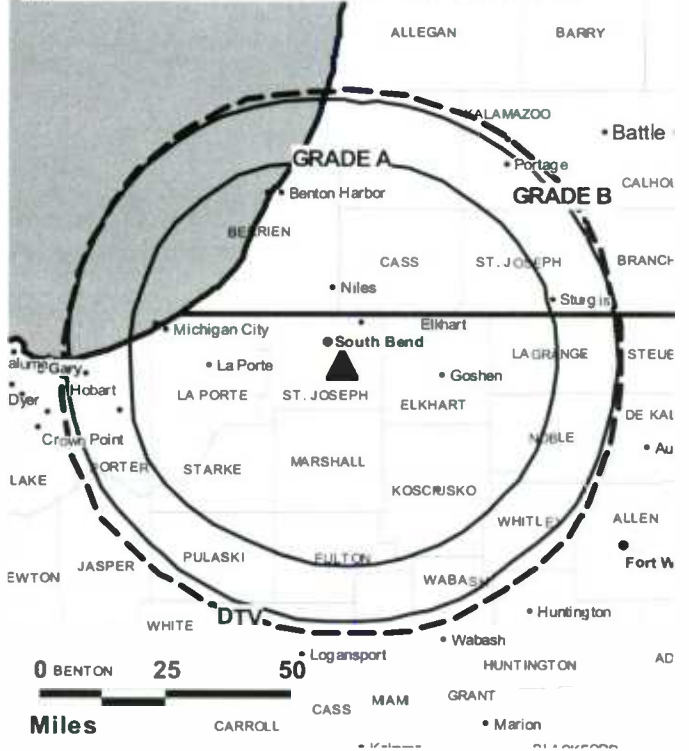
Bernie Gorski, Business Manager.

Karl Kirbie, Program & Promotion Manager.

Marty Manuel, Sales Development Director.

Mick Wright, Production Manager.

**WNDU-TV BMPCT-970814KE GRANTED: 5/15/1998**



Patty Martin, Traffic Manager.

**Highest 30 Sec. Rate:** \$1200.

**City of License:** South Bend. **Station DMA:** South Bend-Elkhart, IN. **Rank:** 87.

Circulation © 2005 Nielsen. Coverage based on Nielsen study.

GrandTotal	Cable TV Households	Non-cable TV Households	Total TV Households
Estimated Station Totals *	417,830	267,680	685,510
Average Weekly Circulation (2005)	180,541	141,324	321,865
Average Daily Circulation (2005)			170,477
Station DMA Total	Cable TV Households	Non-cable TV Households	Total TV Households
Estimated Station Totals *	166,170	161,440	327,610
Average Weekly Circulation (2005)	125,853	126,412	252,265
Average Daily Circulation (2005)			145,911
Other DMA Total	Cable TV Households	Non-cable TV Households	Total TV Households
Estimated Station Totals *	251,660	106,240	357,900
Average Weekly Circulation (2005)	54,688	14,912	69,600
Average Daily Circulation (2005)			24,566

\*Estimated station totals are sums of the Nielsen TV and Cable TV household estimates for each county in which the station registers viewing of more than 5% as per the Nielsen Survey Methods.





**WSBT-TV**  
**Ch. 22**

**Network Service:** CBS.

**Licensee:** WSBT Inc., 300 W. Jefferson Blvd., South Bend, IN 46601-1580.

**Studio:** 300 W. Jefferson Blvd., South Bend, IN 46601.

**Mailing Address:** 300 W. Jefferson Blvd., South Bend, IN 46601.

**Phone:** 574-233-3141. **Fax:** 574-288-6630.

**E-mail:** tschurz@wsbt.com

**Web Site:** http://www.wsbt.com/

**Technical Facilities:** Channel No. 22 (518-524 MHz). Authorized power: 4790-kw max. visual, 479-kw aural. Antenna: 1070-ft above av. terrain, 1048-ft. above ground, 1918-ft. above sea level.

Latitude 41° 37' 00"  
Longitude 86° 13' 01"

Requests CP for change to 2750-kw max. visual, 1091-ft above av. terrain, 1013-ft. above ground, 1883-ft. above sea level; BPCT-20050613AFT.

**Transmitter:** 60351 Ironwood Rd.

**Digital Facilities:** Channel No. 30 (566-572 MHz). Power: 400-kw max. visual. Antenna: 709-ft above av. terrain, 784-ft. above ground.

Latitude 41° 37' 00"  
Longitude 86° 13' 01"

**Note:** Latitude and longitude coordinates shown are based on the North American Datum of 1927 (NAD 27) as currently required by the Mass Media Bureau of the FCC.

**Multichannel TV Sound:** Stereo only.

**Satellite Earth Stations:** Transmitter Harris; SatCom, 2.4-meter Ku-band; RCA Americom, 3.7-meter Ku-band; SatCom, 5-meter KC-band; Harris, 6.1-meter C-band; Standard Communications, Scientific-Atlanta, Harris, AFC receivers.

**AM Affiliate:** WSBT, 5-kw, 960 kHz (CBS).

**FM Affiliate:** WNSN, 13.0-kw, 101.5 MHz (No. 268), (CBS), 967-ft.

**SNG Mobile Dish:** Roscor, 2.4-meter Ku-band.

**News Services:** NIWS, CNN Newsource, CBS Newspath, AP.

**Ownership:** Schurz Communications Inc. (Group Owner).

**Began Operation:** December 21, 1952.

**Represented (sales):** Harrington, Righter & Parsons Inc.

**Represented (legal):** Hogan & Hartson LLP.

**Represented (engineering):** Cavell, Mertz & Davis.

**Personnel:**

Todd Schurz, President & General Manager.

Robert Johnson, Program & Operations Manager.

Tom Labuzinski, General Sales Manager.

Ted Smucker, Marketing & Local Sales Manager.

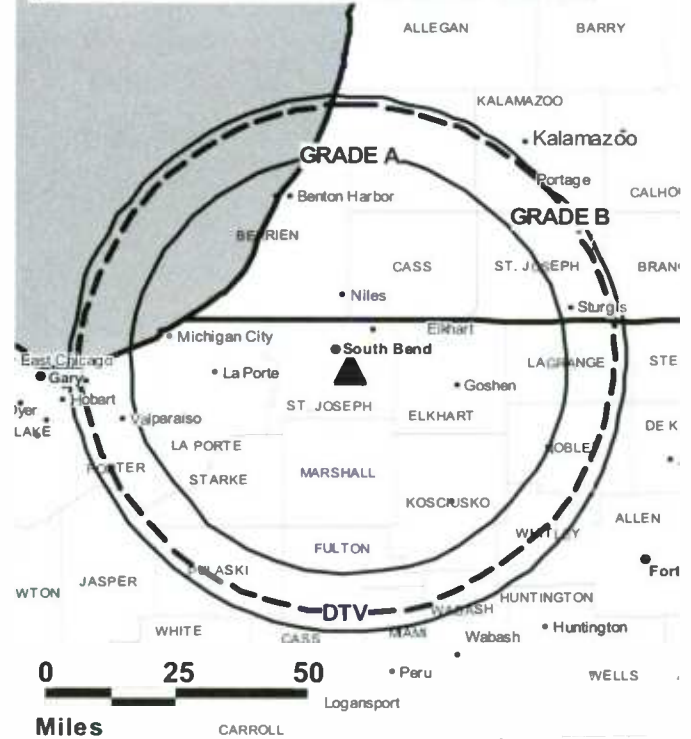
Gregg Richardson, Local Sales Manager.

Jeff Clark, National Sales Manager.

Meg Sauer, News Director.

C. Eugene Hale, Chief Engineer.

**WSBT-TV BPCT-19871027KF GRANTED: 1/29/1988**



© 2006 Warren Communications News

**Kenneth Biggins, Business Manager.**

**Scott Leiter, Promotion Manager.**

**Diane Choate, Traffic Manager.**

**Rates:** On request.

**City of License:** South Bend. **Station DMA:** South Bend-Elkhart, IN. **Rank:** 87.

Circulation © 2005 Nielsen. Coverage based on Nielsen study.

GrandTotal	Cable TV Households	Non-cable TV Households	Total TV Households
Estimated Station Totals *	336,510	254,500	591,010
Average Weekly Circulation (2005)	162,752	136,146	298,898
Average Daily Circulation (2005)			161,188
Station DMA Total	Cable TV Households	Non-cable TV Households	Total TV Households
Estimated Station Totals *	166,170	161,440	327,610
Average Weekly Circulation (2005)	128,111	120,313	248,424
Average Daily Circulation (2005)			143,642
Other DMA Total	Cable TV Households	Non-cable TV Households	Total TV Households
Estimated Station Totals *	170,340	93,060	263,400
Average Weekly Circulation (2005)	34,641	15,833	50,474
Average Daily Circulation (2005)			17,546

\*Estimated station totals are sums of the Nielsen TV and Cable TV household estimates for each county in which the station registers viewing of more than 5% as per the Nielsen Survey Methods.



**WFXW**  
**Ch. 38**

**Network Service:** FOX.

**Licensee:** Mission Broadcasting Inc., 544 Red Rock Dr., Wadsworth, OH 44281.

**WBAK:** 10849 US Hwy 5, Farmersburg, IN 47850.

**Mailing Address:** Box 719, Terre Haute, IN 47808.

**Phone:** 812-696-2121; 812-238-3838. **Fax:** 812-696-2755.

**E-mail:** business@fox38.com

**Web Site:** http://www.fox38.com

**Technical Facilities:** Channel No. 38 (614-620 MHz). Authorized power: 2140-kw max. visual, 214-kw aural. Antenna: 981-ft above av. terrain, 965-ft. above ground, 1516-ft. above sea level.

Latitude 39° 13' 55"  
Longitude 87° 23' 41"

**Transmitter:** 0.4-mi. W of Hwy. 41 & 1-mi. S of Farmersburg.

**Digital Facilities:** Channel No. 39 (320-626 MHz). Power: 1000-kw max. visual. Antenna: 925-ft above av. terrain, 909-ft. above ground.

Latitude 39° 13' 55"  
Longitude 87° 23' 41"

**FCC Digital File Number:** BMPCDT-19991101AJG. Granted: February 23, 2001.

**Note:** Latitude and longitude coordinates shown are based on the North American Datum of 1927 (NAD 27) as currently required by the Mass Media Bureau of the FCC.

**Satellite Earth Stations:** AFC, 3.7-meter Ku-band; ADM, 4.2-meter C-band; ADM receivers.

**Ownership:** Mission Broadcasting Inc. (Group Owner).

**Began Operation:** April 3, 1973. Sale to present owner by Bahakel Communications Ltd. approved by FCC March 5, 2004. Sale to Bahakel Communications Ltd. by John M. House, et al., approved by FCC February 28, 1977.

**Represented (legal):** Drinker Biddle & Reath LLP.

**Represented (sales):** Continental Television Sales.

**Personnel:**

Richard Haddock, Operations Manager.

Lois Mathes, Station & Business Manager.

Marty Monical, General Sales Manager.

Frank Forgey, General Manager.

Jay Richer, Local Sales Manager.

Kathy Dash, News Director.

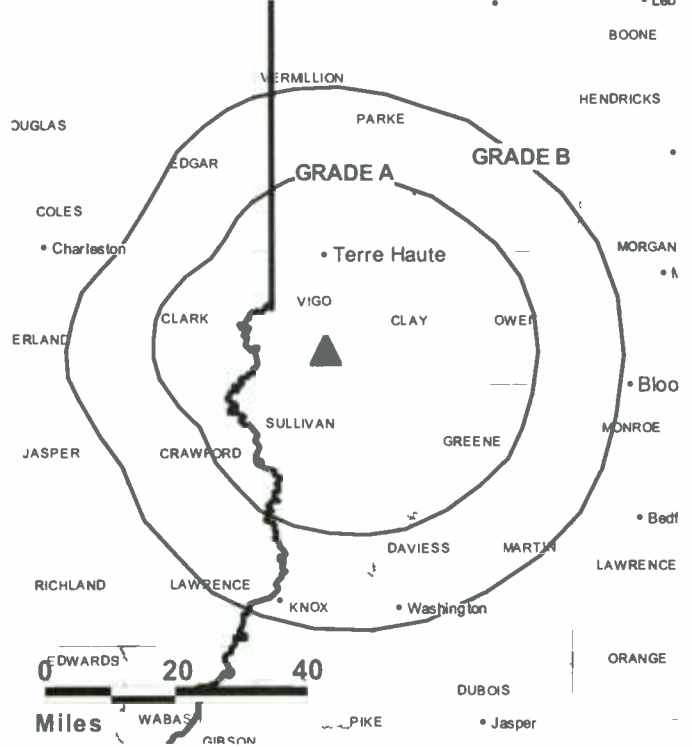
Bruce Yowell, Chief Engineer.

John Dittmeyer, Program Director.

Chris O'Neill, Promotion Director.

Candy Edwards, Traffic Manager.

WFXW BPCT-20030422AAW GRANTED: 9/30/2003



**Highest 30 Sec. Rate:** \$500.

**City of License:** Terre Haute. **Station DMA:** Terre Haute, IN. **Rank:** 150.

Circulation © 2005 Nielsen. Coverage based on Nielsen study.

GrandTotal	Cable TV Households	Non-cable TV Households	Total TV Households
Estimated Station Totals *	82,650	89,230	171,880
Average Weekly Circulation (2005)	34,853	22,200	57,053
Average Daily Circulation (2005)			19,793
Station DMA Total	Cable TV Households	Non-cable TV Households	Total TV Households
Estimated Station Totals *	79,080	67,780	146,860
Average Weekly Circulation (2005)	33,846	20,139	53,985
Average Daily Circulation (2005)			18,983
Other DMA Total	Cable TV Households	Non-cable TV Households	Total TV Households
Estimated Station Totals *	3,570	21,450	25,020
Average Weekly Circulation (2005)	1,007	2,061	3,068
Average Daily Circulation (2005)			810

\*Estimated station totals are sums of the Nielsen TV and Cable TV household estimates for each county in which the station registers viewing of more than 5% as per the Nielsen Survey Methods.

**WFXW-DT**  
**(formerly WBAK-DT)**

**Ch. 39**

**Network Service:** FOX.

**Grantee:** Mission Broadcasting Inc., 544 Red Rock Dr., Wadsworth, OH 44281.

**Studio:** 10849 N. US Highway 41, Farmersburg, IN 47807.

**Mailing Address:** Box 299, Terre Haute, IN 47808.

**Phone:** 812-696-2121; 812-238-3838. **Fax:** 812-696-2755.

**E-mail:** [business@fox38.com](mailto:business@fox38.com)

**Web Site:** <http://www.fox38.com>

**Technical Facilities:** Channel No. 39 (320-626 MHz). Authorized power: 1000-kw max. visual. Antenna: 925-ft above av. terrain, 909-ft. above ground.

Latitude	39°	13'	55"
Longitude	87°	23'	41"

**Note:** Latitude and longitude coordinates shown are based on the North American Datum of 1927 (NAD 27) as currently required by the Mass Media Bureau of the FCC.

**Ownership:** Mission Broadcasting Inc. (Group Owner).

**Began Operation:** Station operating under Special Temporary Authority at 1.2-kw max. visual; no on-air date

**Represented (legal):** Drinker Biddle & Reath LLP.

**Represented (sales):** Continental Television Sales.

**Personnel:**

**Frank Forgey**, General Manager.

**Lois Mathes**, Station & Business Manager.

**Richard Haddock**, Operations Mgr.

**Marty Monical**, General Sales Mgr.

**Jay Richer**, Local Sales Manager.

**Kathy Dosh**, News Director.

**Bruce Yowell**, Chief Engineer.

**John Dittmeyer**, Program Manager.

**Chris O'Neill**, Promotion Director.

**Candy Edwards**, Traffic Mgr.

**City of License:** Terre Haute. **Station DMA:** Terre Haute, IN. **Rank:** 150.

**Nielsen Data:** Not available.

**WTHI-DT**  
**Ch. 24**

**Network Service:** CBS.

**Grantee:** Emmis Television License LLC, One Emmis Plaza, 40 Monument Circle, Suite 700, Indianapolis, IN 46204.

**Studio:** 918 Ohio St., Terre Haute, IN 47807.

**Mailing Address:** Box 1486, Terre Haute, IN 47808.

**Phone:** 812-232-9481. **Fax:** 812-232-8953.

**E-mail:** dbailey@wthi.emmis.com

**Web Site:** http://www.wthitv.com

**Technical Facilities:** Channel No. 24 (530-536 MHz). Authorized power: 1000-kw max. visual. Antenna: 877-ft above av. terrain, 860-ft. above ground.

Latitude	39°	14'	36"
Longitude	87°	23'	07"

**Note:** Latitude and longitude coordinates shown are based on the North American Datum of 1927 (NAD 27) as currently required by the Mass Media Bureau of the FCC.

**Ownership:** Emmis Communications Corp. (Group Owner).

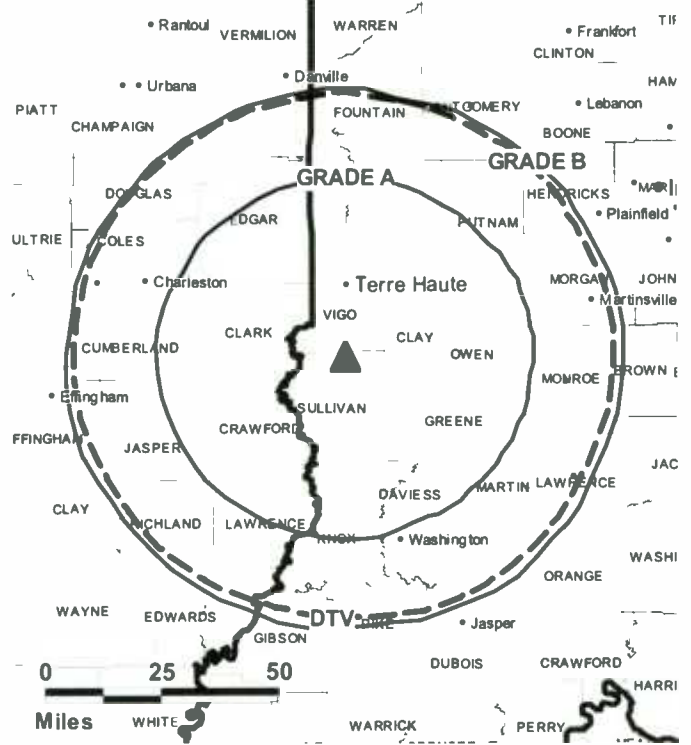
**Began Operation:** September 13, 2002. Station operating under Special Temporary Authority at 4.3-kw max visual.

**Represented (sales):** Continental Television Sales.

**Personnel:**

- David Bailey, Senior Vice President & General Manager.
- Rod Garvin, Operations, Program & Promotions Director.
- Todd Weber, General Sales Manager.
- Nick Telezyn, Local Sales Manager.
- Alisa Ennis, Regional Sales Manager.
- Mark Carros, News Director.
- Jeff Tucker, Chief Engineer.

WTHI-DT BPCDT-19991028ADV GRANTED: 3/7/2001



© 2006 Warren Communications News

Gary Crowder, Personnel Director & Business Manager.

Jim Swander, Director of Business Development.

Angela Thompson, Traffic Manager.

**City of License:** Terre Haute. **Station DMA:** Terre Haute, IN. **Rank:** 150.

**Nielsen Data:** Not available.

**WTHI-TV**  
**Ch. 10**

**Network Service:** CBS.

**Licensee:** Emmis Television License LLC, One Emmis Plaza, 40 Monument Circle, Suite 700, Indianapolis, IN 46204.

**Studio:** 918 Ohio St., Terre Haute, IN 47807.

**Mailing Address:** Box 1486, Terre Haute, IN 47808.

**Phone:** 812-232-9481. **Fax:** 812-232-8953.

**E-mail:** dbailey@wthi.emmis.com

**Web Site:** http://www.wthitv.com

**Technical Facilities:** Channel No. 10 (192-198 MHz). Authorized power: 316-kw visual, 31.6-kw aural. Antenna: 960-ft above av. terrain, 993-ft. above ground, 1549-ft. above sea level.

Latitude 39° 14' 36"  
Longitude 87° 23' 07"

**Transmitter:** E of U.S. 41, 0.34-mi. S of Farmersburg.

**Digital Facilities:** Channel No. 24 (530-536 MHz). Power: 1000-kw max. visual. Antenna: 877-ft above av. terrain, 860-ft above ground.

Latitude 39° 14' 36"  
Longitude 87° 23' 07"

**FCC Digital File Number:** BPCDT-19991028ADV. Granted: March 07, 2001.

**Note:** Latitude and longitude coordinates shown are based on the North American Datum of 1927 (NAD 27) as currently required by the Mass Media Bureau of the FCC.

**Multichannel TV Sound:** Stereo only.

**Satellite Earth Station:** ADM, 6.1-meter; Scientific-Atlanta receivers.

**FM Affiliate:** WWVR-FM, 3-kw, 105.5 MHz, WTHI-FM, 50-kw, 99.9 MHz (No. 260), 500-ft.

**News Services:** CNN Newsource, CBS Newspath, AP.

**Ownership:** Emmis Communications Corp. (Group Owner).

**Began Operation:** July 22, 1954.

**Represented (sales):** Continental Television Sales.

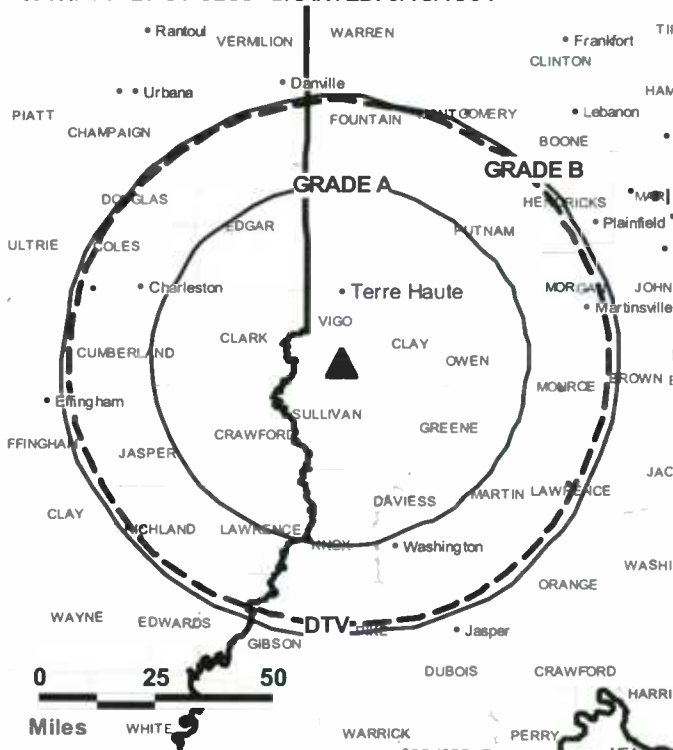
**Represented (legal):** Gardner Carton & Douglas.

**Represented (engineering):** Cohen, Dippell & Everist PC.

**Personnel:**

- David Bailey, Senior Vice President & General Manager.
- Rod Garvin, Operations, Program & Promotions Director.
- Todd Weber, General Sales Manager.
- Nick Telezyn, Local Sales Manager.
- Alisa Ennis, Regional Sales Manager.
- Mark Carros, News Director.
- Jeff Tucker, Chief Engineer.
- Gary Crowder, Personnel Director & Business Manager.

**WTHI-TV BPCT-3289 GRANTED: 6/18/1964**



**Jim Swander**, Director of Business Development.

**Angela Thompson**, Traffic Manager.

**Rates:** On request.

**City of License:** Terre Haute. **Station DMA:** Terre Haute, IN. **Rank:** 150.

Circulation © 2005 Nielsen. Coverage based on Nielsen study.

GrandTotal	Cable TV Households	Non-cable TV Households	Total TV Households
Estimated Station Totals *	181,070	124,340	305,410
Average Weekly Circulation (2005)	86,690	51,383	138,073
Average Daily Circulation (2005)			76,451
Station DMA Total	Cable TV Households	Non-cable TV Households	Total TV Households
Estimated Station Totals *	79,080	67,780	146,860
Average Weekly Circulation (2005)	64,035	43,288	107,323
Average Daily Circulation (2005)			66,059
Other DMA Total	Cable TV Households	Non-cable TV Households	Total TV Households
Estimated Station Totals *	101,990	56,560	158,550
Average Weekly Circulation (2005)	22,655	8,095	30,750
Average Daily Circulation (2005)			10,392

\*Estimated station totals are sums of the Nielsen TV and Cable TV household estimates for each county in which the station registers viewing of more than 5% as per the Nielsen Survey Methods.

**WTWO**  
Ch. 2

**Network Service:** NBC.

**Licensee:** Nexstar Finance Inc., 909 Lake Carolyn Pkwy., Suite 1450, Irving, TX 75039.

**Studio:** 10849 N. U.S. Hwy. 41 S, Farmersburg, IN 47850.

**Mailing Address:** Box 299, Terre Haute, IN 47808.

**Phone:** 812-232-9504; 812-696-2121. **Fax:** 812-696-2755.

**E-mail:** gm@wtwo.com

**Web Site:** http://www.wtwo.com/

**Technical Facilities:** Channel No. 2 (54-60 MHz). Authorized power: 100-kw visual, 19.5-kw aural. Antenna: 950-ft above av. terrain, 815-ft. above ground, 1365-ft. above sea level.

Latitude	39°	14'	33"
Longitude	87°	23'	29"

**Transmitter:** 1-mi. SW of Farmersburg, IN on W side of U.S. Hwys. 41 & 150.

**Digital Facilities:** Channel No. 36 (602-608 MHz). Power: 10-kw max. visual. Antenna: 824-ft above av. terrain, 815-ft. above ground, 1365-ft. above sea level.

Latitude	39°	14'	33"
Longitude	87°	23'	29"

**FCC Digital File Number:** BPCDT-19991029AGM. Granted: March 30, 2000.

**Note:** Latitude and longitude coordinates shown are based on the North American Datum of 1927 (NAD 27) as currently required by the Mass Media Bureau of the FCC.

**Satellite Earth Stations:** Transmitter Harris; Hughes, 2-meter Ku-band; Harris, 3-meter Ku-band; AFC, 3.6-meter Ku-band; Harris, 7-meter Ku-band; ADM, 7-meter C-band; Uniden, Toshiba, Hughes, Harris, Avcom receivers.

**News Services:** NBC News Channel, CNN Newsource, AP.

**Ownership:** Nexstar Broadcasting Group Inc. (Group Owner).

**Began Operation:** September 1, 1965. Transfer of control to present owner from TCS Television Partners approved by FCC February 14, 1997. Sale to TCS Television Partners by Malcolm I. Glazer approved by FCC April 6, 1990 (Television Digest, Vol. 30:8, 26). Sale to Glazer by Booth Newspapers Inc. approved by FCC July 18, 1975 (Vol. 15:9). Sale to Booth by J. R. Livesay, John T. Gelder, et al., approved by FCC January 6, 1971.

**Represented (sales):** Blair Television.

**Represented (legal):** Drinker Biddle & Reath LLP.

**Personnel:**

Frank Forgey, General Manager.

Richard Haddox, Operations Manager.

Marty Monical, Director of Sales.

Jay Richer, Local Sales Manager.

Kathy Dash, News Director.

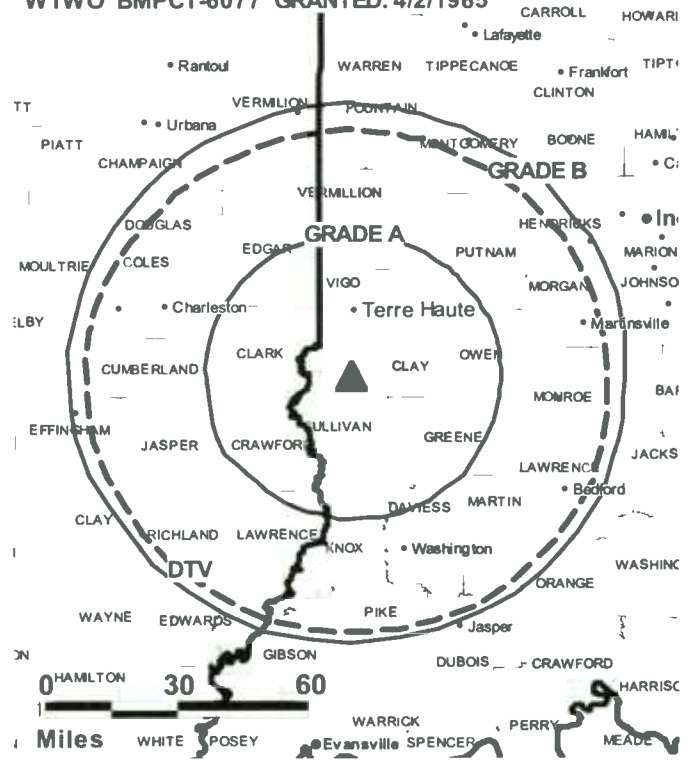
Bruce Yowell, Chief Engineer.

Georgia Boles, Business Manager.

Chris O'Neal, Promotion Manager.

Stacy Daily, Production Manager.

**WTWO BMPCT-6077 GRANTED: 4/2/1965**



© 2006 Warren Communications News

**Candy Edwards, Traffic Manager.**

**Patty Slevder, Human Resources Administrator.**

**Rates:** On request.

**City of License:** Terre Haute. **Station DMA:** Terre Haute, IN. **Rank:** 150.

Circulation © 2005 Nielsen. Coverage based on Nielsen study.

GrandTotal	Cable TV Households	Non-cable TV Households	Total TV Households
Estimated Station Totals *	154,020	131,390	285,410
Average Weekly Circulation (2005)	79,529	40,341	119,870
Average Daily Circulation (2005)			59,693
Station DMA Total	Cable TV Households	Non-cable TV Households	Total TV Households
Estimated Station Totals *	79,080	67,780	146,860
Average Weekly Circulation (2005)	57,884	33,513	91,397
Average Daily Circulation (2005)			50,561
Other DMA Total	Cable TV Households	Non-cable TV Households	Total TV Households
Estimated Station Totals *	74,940	63,610	138,550
Average Weekly Circulation (2005)	21,645	6,828	28,473
Average Daily Circulation (2005)			9,132

\*Estimated station totals are sums of the Nielsen TV and Cable TV household estimates for each county in which the station registers viewing of more than 5% as per the Nielsen Survey Methods.

**WTWO-DT**  
**Ch. 36**

**Network Service:** NBC.

**Grantee:** Nexstar Finance Inc., 909 Lake Carolyn Pkwy., Suite 1450, Irving, TX 75039.

**Studio:** 10849 N. US Hwy. 41, Farmersburg, IN 47850.

**Mailing Address:** Box 299, Terre Haute, IN 47808.

**Phone:** 812-232-9504; 812-696-2121. **Fax:** 812-696-2755.

**E-mail:** gm@wtwo.com

**Web Site:** http://www.wtwo.com/

**Technical Facilities:** Channel No. 36 (602-608 MHz). Authorized power: 10-kw max. visual. Antenna: 824-ft above av. terrain, 815-ft. above ground, 1365-ft. above sea level.

Latitude	39°	14'	33"
Longitude	87°	23'	29"

Requests CP for change to 1000-kw max. visual, 951-ft above av. terrain, 943-ft. above ground, 1493-ft. above sea level; BMPCDT-20040312ADU.

**Note:** Latitude and longitude coordinates shown are based on the North American Datum of 1927 (NAD 27) as currently required by the Mass Media Bureau of the FCC.

**Ownership:** Nexstar Broadcasting Group Inc. (Group Owner).

**Began Operation:** Station operating under Special Temporary Authority at 1.92-kw max. visual; no on-air date

**Represented (legal):** Drinker Biddle & Reath LLP.

**Represented (sales):** Blair Television.

**Personnel:**

**Frank Forgey**, General Manager.

**Richard Haddox**, Operations Manager.

**Marty Monical**, Director of Sales.

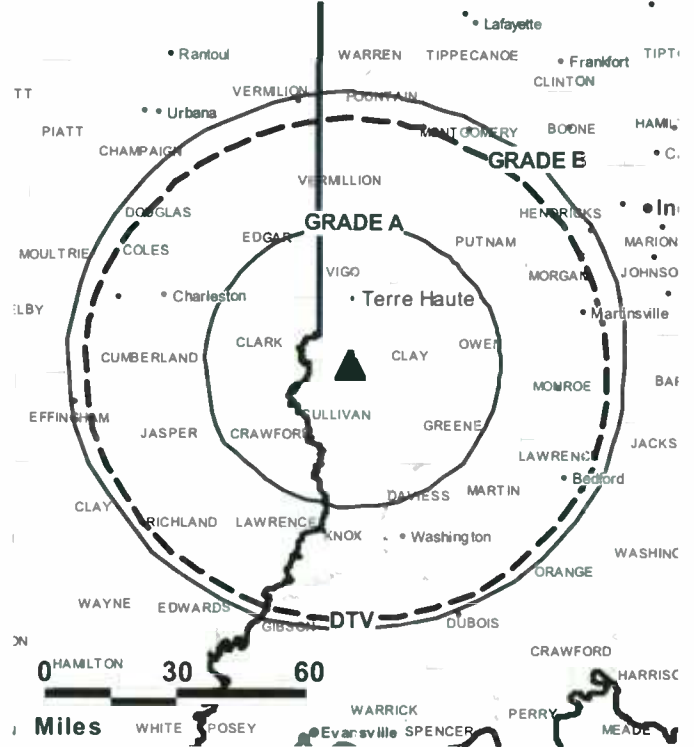
**Jay Richer**, Local Sales Manager.

**Kathy Dash**, News Director.

**Bruce Yowell**, Chief Engineer.

**Georgia Boles**, Business Manager.

**WTWO-DT BMPCDT-20040312ADU GRANTED: 11/5/2004**



© 2006 Warren Communications News

**Chris O'Neal**, Promotions Manager.

**Stacy Daily**, Production Manager.

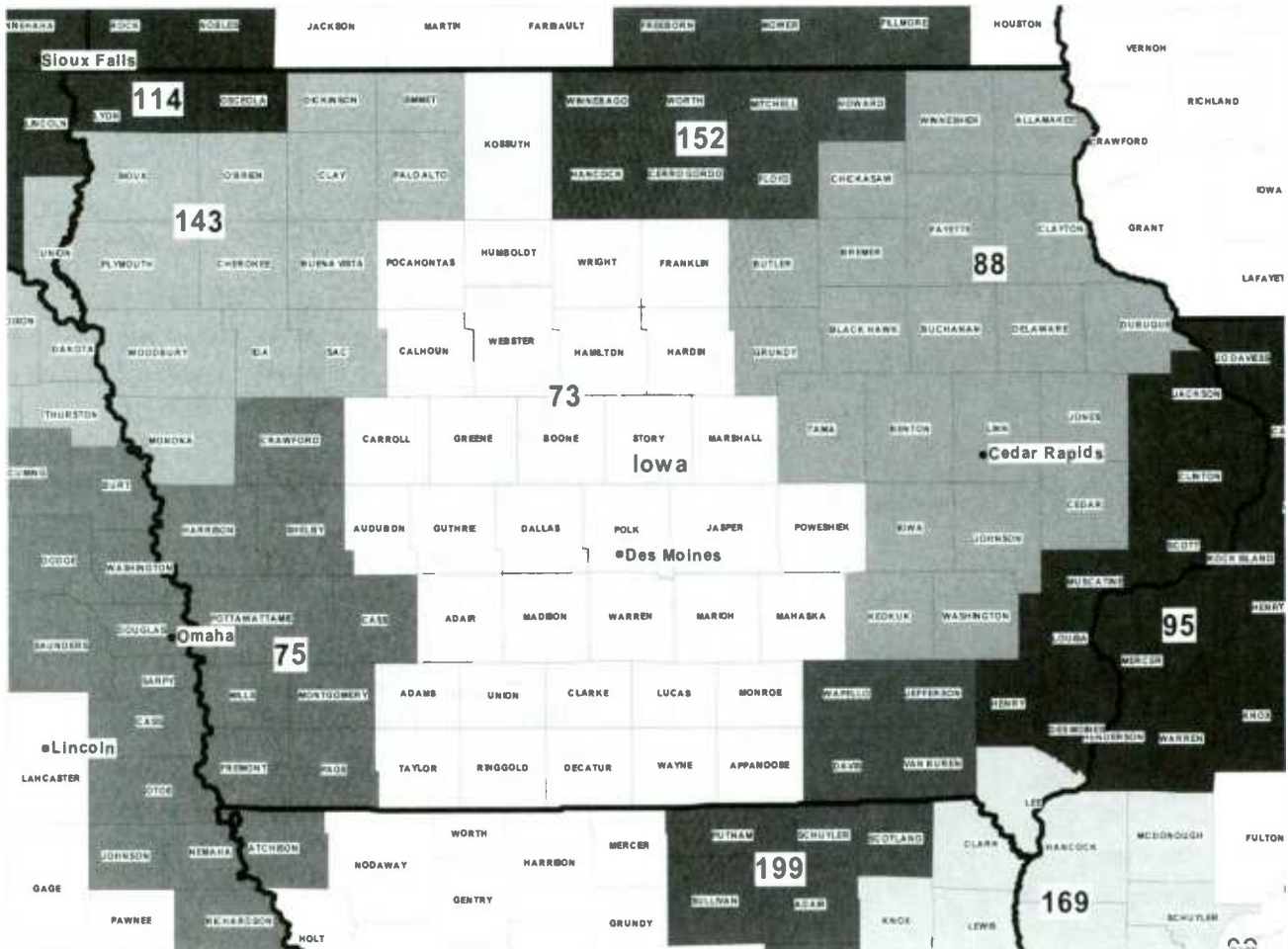
**Candy Edwards**, Traffic Manager.

**Patty Sleuder**, Human Resources Administrator.

**City of License:** Terre Haute. **Station DMA:** Terre Haute, IN. **Rank:** 150.

**Nielsen Data:** Not available.





© 2006 Warren Communications News

MARKET	NIelsen DMA TV HOUSEHOLDS	RANK	MARKET AREA COMMERCIAL STATIONS
Des Moines-Ames, IA	413,590	73	KCCI (8); KCCI-DT (31); KDSM-DT (16); KDSM-TV (17); KFPX (39); KPWB-TV (23); WHO-DT (19); WHO-TV (13); WOI-DT (59); WOI-TV (5)
Omaha, NE	399,830	75	KETV (7); KETV-DT (20); KMTV (3); KMTV-DT (45); KPTM (42); KPTM-DT (43); KXVO (15); KXVO-DT (38); WOWT-DT (22); WOWT-TV (6)
Cedar Rapids-Waterloo-Iowa City-Dubuque, IA	331,480	88	KCRG-DT (52); KCRG-TV (9); KFXA (28); KFXA-DT (27); KFXB (40); KFXB-DT (43); KGAN (2); KGAN-DT (51); KPXR (48); KPXR-DT (47); KWKB (20); KWKB-DT (25); KWWF (22); KWWL (7); KWWL-DT (55)
Davenport, IA-Rock Island-Moline, IL	308,380	95	KGWB-DT (41); KGWB-TV (26); KLJB-DT (49); KLJB-TV (18); KWQC-DT (56); KWQC-TV (6); WHBF-DT (58); WHBF-TV (4); WQAD-DT (38); WQAD-TV (8)
Sioux Falls (Mitchell), SD	246,020	114	KABY-DT (28); KABY-TV (9); KDLO-DT (2); KDLO-TV (3); KDLT-DT (47); KDLT-TV (46); KDLV-DT (26); KDLV-TV (5); KELO-DT (32); KELO-TV (11); KPLO-DT (14); KPLO-TV (6); KPRY-DT (19); KPRY-TV (4); KSFY-DT (29); KSFY-TV (13); KTTM (12); KTTM-DT (22); KTTW (17); KTTW-DT (7); KWSD (36); KWSD-DT (51)
Sioux City, IA	156,950	143	KCAU-DT (30); KCAU-TV (9); KMEG (14); KMEG-DT (39); KPTH (44); KPTH-DT (49); KTIV (4); KTIV-DT (41)
Rochester, MN-Mason City, IA-Austin, MN	142,770	152	KAAL (6); KAAL-DT (33); KIMT (3); KIMT-DT (42); KTTC (10); KTTC-DT (36); KXLT-DT (46); KXLT-TV (47)
Quincy, IL-Hannibal, MO-Keokuk, IA	103,890	169	KHQA-DT (29); KHQA-TV (7); WGEM-DT (54); WGEM-TV (10); WTJR (16); WTJR-DT (32)
Ottumwa, IA-Kirksville, MO	51,290	199	KTVO (3); KTVO-DT (33); KYOU-DT (14); KYOU-TV (15)

Iowa Digital Station Totals as of October 1, 2005

	VHF	UHF	TOTAL
Commercial Television	0	20	20
Educational Television	0	3	3
	0	23	23

Iowa Analog Station Totals as of October 1, 2005

	VHF	UHF	TOTAL
Commercial Television	10	13	23
Educational Television	2	7	9
	12	20	32

**KPWB-TV**  
**Ch. 23**

**Network Service:** WBN.

**Licensee:** Pappas Telecasting of Iowa LLC, 500 S. Chinowth Rd., Visalia, CA 93277-1617.

**Studio:** 2701 S.E. Convenience Blvd., Suite 1, Ankeny, IA 50021.

**Mailing Address:** 2701 S.E. Convenience Blvd., Suite 1, Ankeny, IA 50021.

**Phone:** 515-964-2323. **Fax:** 515-965-6900.

**E-mail:** yourstation@kpwb.com

**Web Site:** http://www.kpwb.com

**Technical Facilities:** Channel No. 23 (524-530 MHz). Authorized power: 4966-kw max. visual. Antenna: 2011-ft above av. terrain, 2000-ft. above ground, 2996-ft. above sea level.

Latitude 41° 49' 46.7"  
Longitude 93° 36' 56.5"

**Transmitter:** 0.62-mi. N of Alleman.

**Note:** Latitude and longitude coordinates shown are based on the North American Datum of 1927 (NAD 27) as currently required by the Mass Media Bureau of the FCC.

**Multichannel TV Sound:** Stereo and separate audio program.

**Ownership:** Pappas Telecasting Companies (Group Owner).

**Began Operation:** November 1, 1999.

**Represented (sales):** TeleRep Inc.

**Represented (legal):** Paul, Hastings, Janofsky & Walker LLP.

**Represented (engineering):** Smith & Fisher.

**Personnel:**

Lynn White, Interim General Manager.

Jim Cordero, Program & Operations Manager.

Dave Presler, Local Sales Manager.

Dusty Hans, Accounting.

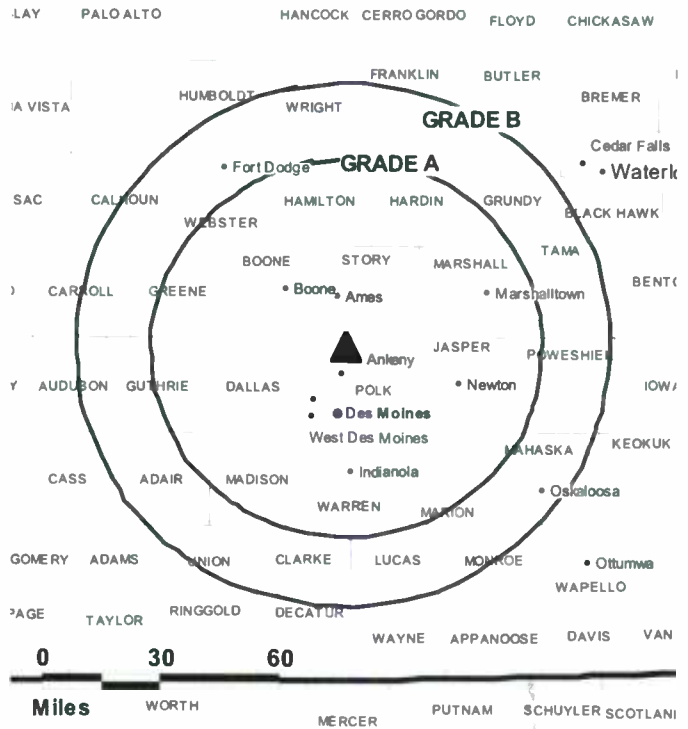
Jeff Wamser, Promotion Director.

Brad Willemsen, Production Manager.

Amanda Kirchoff, Traffic Coordinator.

**City of License:** Ames. **Station DMA:** Des Moines-Ames, IA. **Rank:** 73.

**KPWB-TV BPCT-19950110KF GRANTED: 2/19/1998**



© 2006 Warren Communications News

Circulation © 2005 Nielsen. Coverage based on Nielsen study.

GrandTotal	Cable TV Households	Non-cable TV Households	Total TV Households
Estimated Station Totals *	214,830	189,370	404,200
Average Weekly Circulation (2005)	68,493	70,237	138,730
Average Daily Circulation (2005)			52,774
Station DMA Total	Cable TV Households	Non-cable TV Households	Total TV Households
Estimated Station Totals *	211,630	178,700	390,330
Average Weekly Circulation (2005)	68,019	68,531	136,550
Average Daily Circulation (2005)			51,940
Other DMA Total	Cable TV Households	Non-cable TV Households	Total TV Households
Estimated Station Totals *	3,200	10,670	13,870
Average Weekly Circulation (2005)	474	1,706	2,180
Average Daily Circulation (2005)			834

\*Estimated station totals are sums of the Nielsen TV and Cable TV household estimates for each county in which the station registers viewing of more than 5% as per the Nielsen Survey Methods.

**WOI-DT**  
**Ch. 59**

**Network Service:** ABC.

**Grantee:** Capital Communications Co. Inc., 3903 Westown Pkwy., West Des Moines, IA 50266.

**Studio:** 3903 Westown Pkwy., West Des Moines, IA 50266.

**Mailing Address:** 3903 Westown Pkwy., West Des Moines, IA 50266.

**Phone:** 515-457-9645. **Fax:** 515-457-1034.

**E-mail:** rcole@woitv.com

**Web Site:** http://www.woi-tv.com

**Technical Facilities:** Channel No. 59 (740-746 MHz). Authorized power: 1000-kw max. visual. Antenna: 2011-ft above av. terrain, 1977-ft. above ground, 996-ft. above sea level.

Latitude	41°	49'	47"
Longitude	93°	36'	56"

**Note:** Latitude and longitude coordinates shown are based on the North American Datum of 1927 (NAD 27) as currently required by the Mass Media Bureau of the FCC.

**Ownership:** Capital Communications Co. Inc. (Group Owner).

**Began Operation:** October 1, 2002. Station operating under Special Temporary Authority at 0.5-kw max. visual.

**Represented (sales):** Continental Television Sales.

**Personnel:**

Ray Cole, President & General Manager.

Randy Shelton, Operations & Program Director.

Erin Nanke, General & National Sales Manager.

Barbara Collins, Local Sales Manager.

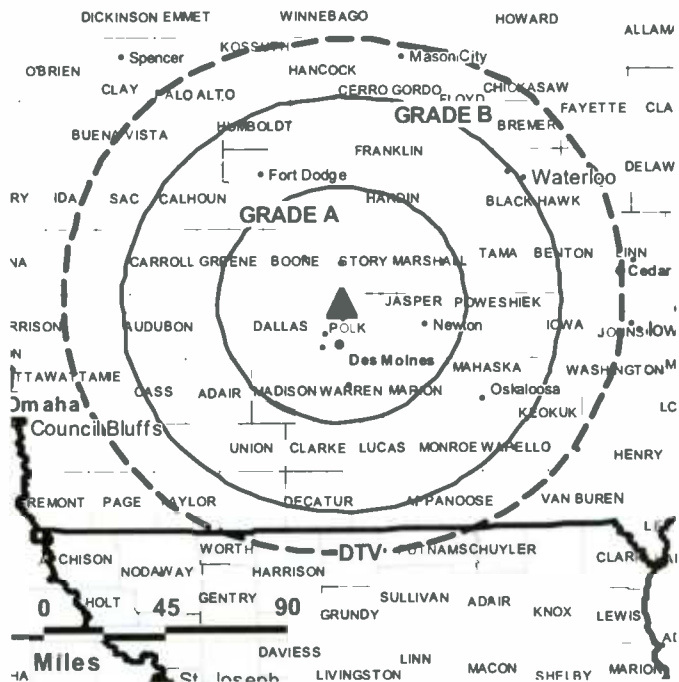
Scott Frederick, News Director.

Dennis Poffenberger, Chief Engineer.

Jess Murillo, Business Manager.

**WOI-DT B MPCDT-20000428ABD GRANTED: 2/12/2001**

JOBLE§ JACKSON MARTIN FARIBAULT FREEBORN MOWER FILLMORE HOUSTON



© 2006 Warren Communications News

**Doug Sawyer,** Promotion Director.

**Misty Conrad,** Traffic Manager.

**City of License:** Ames. **Station DMA:** Des Moines-Ames, IA. **Rank:** 73.

**Nielsen Data:** Not available.

**WOI-TV**  
**Ch. 5**

**Network Service:** ABC.

**Licensee:** Capital Communications Co. Inc., 99 Pondfield Rd., Bronxville, NY 10708.

**Studio:** 3903 Westown Pkwy., West Des Moines, IA 50266.

**Mailing Address:** 3903 Westown Pkwy., West Des Moines, IA 50266.

**Phone:** 515-457-9645. **Fax:** 515-457-1034.

**E-mail:** rcole@woitv.com

**Web Site:** http://www.woitv.com

**Technical Facilities:** Channel No. 5 (76-82 MHz). Authorized power: 100-kw visual, 20-kw aural. Antenna: 1850-ft above av. terrain, 1995-ft. above ground, 2980-ft. above sea level.

Latitude 41° 48' 33"  
Longitude 93° 36' 53"

**Transmitter:** 1-mi. S of Alleman.

**Digital Facilities:** Channel No. 59 (740-746 MHz). Power: 1000-kw max. visual. Antenna: 2011-ft above av. terrain, 1977-ft. above ground, 996-ft. above sea level.

Latitude 41° 49' 47"  
Longitude 93° 36' 56"

**Note:** Latitude and longitude coordinates shown are based on the North American Datum of 1927 (NAD 27) as currently required by the Mass Media Bureau of the FCC.

**Satellite Earth Stations:** Microdyne, 3.7-meter Ku-band; Andrew, 4.5-meter; Scientific-Atlanta, 7-meter; Andrew, 7.3-meter; Harris, 9-meter C-band; Scientific-Atlanta, M/A-Com, Harris, Avantek receivers.

**News Services:** AP, ABC NewsOne.

**Ownership:** Capital Communications Co. Inc. (Group Owner).

**Began Operation:** February 21, 1950.

**Represented (sales):** Continental Television Sales.

**Represented (legal):** Latham & Watkins.

**Represented (engineering):** du Treil, Lundin & Rackley Inc.

**Personnel:**

Ray Cole, President & Chief Operating Officer.

Randy Shelton, Operations Manager.

Erin Nanke, General Sales Manager.

Barbara Collins, Local Sales Manager.

Scott Frederick, News Director.

Dennis Poffenberger, Chief Engineer.

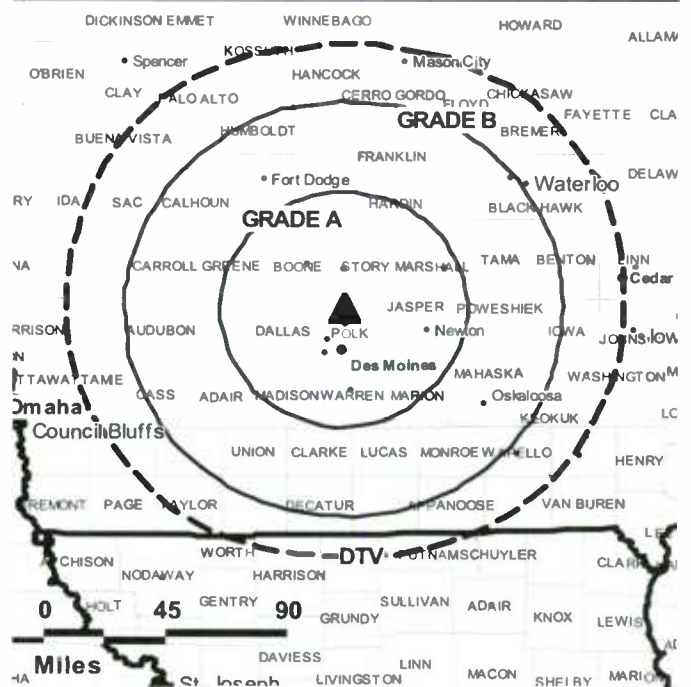
Jess Murillo, Business Manager.

Doug Sawyer, Promotion Manager.

Misty Conrad, Traffic Manager.

**WOI-TV BMPCT-7324 GRANTED: 12/20/1971**

JOHNSON JACKSON MARTIN FARIBAUT FREDERICK MOWER FILLMORE HOUSTON



© 2006 Warren Communications News

**Highest 30 Sec. Rate:** \$2100.

**City of License:** Ames. **Station DMA:** Des Moines-Ames, IA. **Rank:** 73.

Circulation © 2005 Nielsen. Coverage based on Nielsen study.

GrandTotal	Cable TV Households	Non-cable TV Households	Total TV Households
Estimated Station Totals *	273,490	201,290	474,780
Average Weekly Circulation (2005)	139,568	106,784	246,352
Average Daily Circulation (2005)			95,693
Station DMA Total	Cable TV Households	Non-cable TV Households	Total TV Households
Estimated Station Totals *	211,630	181,060	392,690
Average Weekly Circulation (2005)	129,514	104,066	233,580
Average Daily Circulation (2005)			92,165
Other DMA Total	Cable TV Households	Non-cable TV Households	Total TV Households
Estimated Station Totals *	61,860	20,230	82,090
Average Weekly Circulation (2005)	10,054	2,718	12,772
Average Daily Circulation (2005)			3,528

\*Estimated station totals are sums of the Nielsen TV and Cable TV household estimates for each county in which the station registers viewing of more than 5% as per the Nielsen Survey Methods.

**KGWB-DT**  
**Ch. 41**

**Network Service:** WBN.

**Grantee:** Burlington Television Acquisition Corp., 915 Middle River Dr., Suite 409, Fort Lauderdale, FL 33304.

**Studio:** 3002 Winegard Dr., Burlington, IA 52601.

**Mailing Address:** 3002 Winegard Dr., Burlington, IA 52601.

**Phone:** 319-752-9826. **Fax:** 319-752-4915.

**E-mail:** wb26mail@interlinkc.net

**Web Site:** <http://www.kljb.com>

**Technical Facilities:** Channel No. 41 (632-638 MHz). Authorized power: 500-kw max. visual. Antenna: 1273-ft above av. terrain, 1270-ft. above ground.

Latitude	41°	08'	08"
Longitude	90°	48'	30"

**Note:** Latitude and longitude coordinates shown are based on the North American Datum of 1927 (NAD 27) as currently required by the Mass Media Bureau of the FCC.

**Ownership:** Grant Broadcasting Stations (Group Owner).

**Began Operation:** Station operating under Special Temporary Authority at 2.73-kw max. visual; no on-air date

**Represented (sales):** Blair Television.

**Personnel:**

**Milton Grant**, President & General Manager.

**Kathy S. DeBoewf**, Station Manager.

**Randy Stone**, General Sales Manager.

**Don Bargmann Sr.**, Chief Engineer.

**Debbie Tram**, Assistant Business Manager.

**John Bain**, Program Director.

**Tim Emmerson**, Promotion Manager.

**Brad Ruggles**, Production Manager.

**Jane Scheckel**, Traffic Manager.

**City of License:** Burlington. **Station DMA:** Davenport, IA-Rock Island-Moline, IL.

**Rank:** 95.

**Nielsen Data:** Not available.

**KGWB-TV**  
**Ch. 26**  
**(Satellite of KLJB-TV, Davenport)**

**Network Service:** WBN.

**Licensee:** Burlington Television Acquisition Corp., 937 E. 53rd St., Davenport, IA 52807.

**Studio:** 3002 Winegard Dr., Burlington, IA 52601.

**Mailing Address:** 3002 Winegard St., Burlington, IA 52601.

**Phone:** 319-752-9826. **Fax:** 319-752-4915.

**E-mail:** qandc@kljb.com

**Web Site:** http://www.kljb.com

**Technical Facilities:** Channel No. 26 (542-548 MHz). Authorized power: 200-kw max. visual. Antenna: 315-ft above av. terrain, 230-ft. above ground, 925-ft. above sea level.

Latitude	40°	49'	25"
Longitude	91°	08'	22"

**Transmitter:** Winegard Dr. & Roosevelt St., Burlington.

**Digital Facilities:** Channel No. 41 (632-638 MHz). Power: 500-kw max. visual. Antenna: 1273-ft above av. terrain, 1270-ft. above ground.

Latitude	41°	08'	08"
Longitude	90°	48'	30"

**FCC Digital File Number:** BPCDT-19991028AFB. Granted: March 14, 2002.

**Note:** Latitude and longitude coordinates shown are based on the North American Datum of 1927 (NAD 27) as currently required by the Mass Media Bureau of the FCC.

**Ownership:** Grant Broadcasting Stations (Group Owner).

**Began Operation:** January 5, 1988.

**Represented (sales):** Blair Television.

**Represented (legal):** Wilkinson, Barker, Knauer & Quinn LLP.

**Personnel:**

**Milton Grant**, President & General Manager.

**Don Bargmann Sr.**, Chief Engineer.

**Kathleen S. De Boeuf**, Station Manager.

**Randy Stone**, General Sales Manager.

**Brad Ruggles**, Production Manager.

**Tim Emmerson**, Promotion Manager.

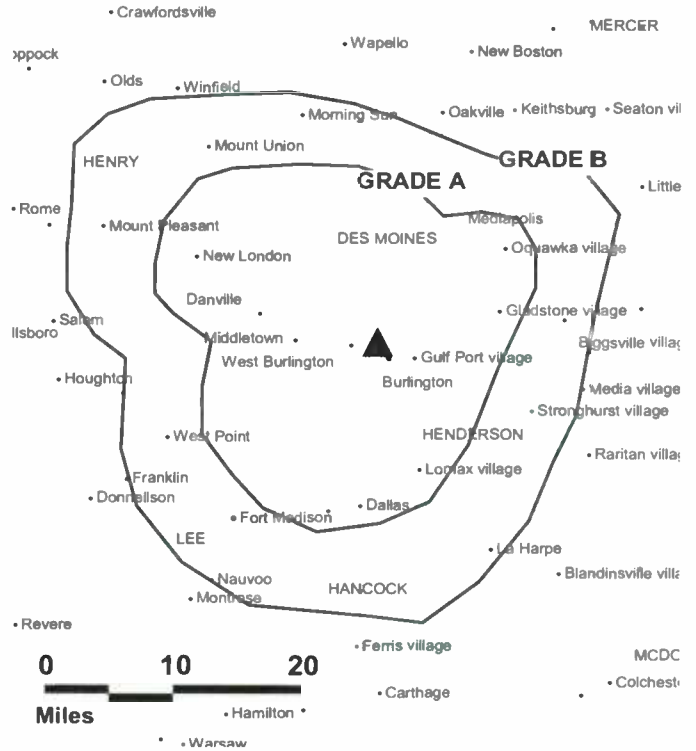
**Jane Scheckel**, Traffic Manager.

**Debbie Tram**, Assistant Business Manager.

**John Bain**, Program Manager.

**Rates:** On request.

**KGWB-TV BMPCT-87D416KE GRANTED: 6/9/87**



© 2006 Warren Communications News

**City of License:** Burlington. **Station DMA:** Davenport, IA-Rock Island-Moline, IL.

**Rank:** 95.

Circulation © 2005 Nielsen. Coverage based on Nielsen study.

GrandTotal	Cable TV Households	Non-cable TV Households	Total TV Households
Estimated Station Totals *	207,770	86,400	294,170
Average Weekly Circulation (2005)	44,925	6,603	51,528
Average Daily Circulation (2005)			12,250
Station DMA Total	Cable TV Households	Non-cable TV Households	Total TV Households
Estimated Station Totals *	192,410	80,110	272,520
Average Weekly Circulation (2005)	43,174	6,188	49,362
Average Daily Circulation (2005)			11,685
Other DMA Total	Cable TV Households	Non-cable TV Households	Total TV Households
Estimated Station Totals *	15,360	6,290	21,650
Average Weekly Circulation (2005)	1,751	415	2,166
Average Daily Circulation (2005)			565

\*Estimated station totals are sums of the Nielsen TV and Cable TV household estimates for each county in which the station registers viewing of more than 5% as per the Nielsen Survey Methods.



**KCRG-DT**  
**Ch. 52**

**Network Service:** ABC.

**Licensee:** Cedar Rapids Television Co., 2nd Ave. at 5th St. SE, Cedar Rapids, IA 52401.

**Studio:** 2nd Ave. at 5th St. SE, Cedar Rapids, IA 52401.

**Mailing Address:** Box 816, Cedar Rapids, IA 52406-0816.

**Phone:** 319-365-9999; 319-398-8422. **Fax:** 319-398-8378.

**E-mail:** programming@kcrg.com

**Web Site:** http://www.kcrg.com

**Technical Facilities:** Channel No. 52 (698-704 MHz). Authorized power: 350-kw max. visual, aural. Antenna: 1909-ft above av. terrain, 1801-ft. above ground, 2818-ft. above sea level.

Latitude	42°	18'	59"
Longitude	91°	51'	31"

**Note:** Latitude and longitude coordinates shown are based on the North American Datum of 1927 (NAD 27) as currently required by the Mass Media Bureau of the FCC.

**Ownership:** The Gazette Co. (Group Owner).

**Began Operation:** Station operating; no on-air date

**Represented (legal):**

**Represented (engineering):**

**Personnel:**

John Phalen, Vice President & General Manager.

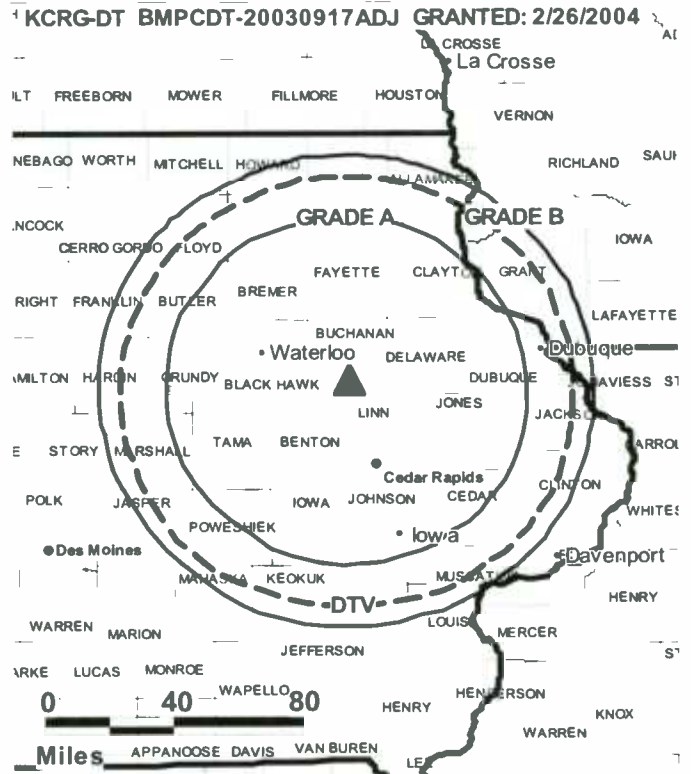
Tom Hurn, Local Sales Manager.

Steve Lake, National Sales Manager.

Rebecca Lutgen Gardner, News Director.

Kirk Schroeder, Chief Engineer.

Susan Sailors, Controller.



© 2006 Warren Communications News

**Dan Austin,** Program Manager.

**David Welsh,** Promotion Director.

**City of License:** Cedar Rapids.

**Station DMA:** Cedar Rapids-Waterloo-Iowa City-Dubuque, IA. Rank: 88.

**Nielsen Data:** Not available.

**KCRG-TV**  
**Ch. 9**

**Network Service:** ABC.

**Licensee:** Cedar Rapids Television Co., Box 816, Cedar Rapids, IA 52406-0816.

**Studio:** 2nd Ave. at 5th St. SE, Cedar Rapids, IA 52401.

**Mailing Address:** Box 816, Cedar Rapids, IA 52406-0816.

**Phone:** 319-395-9999; 319-398-8422. **Fax:** 319-398-8378.

**E-mail:** programming@kcrg.com

**Web Site:** http://www.kcrg.com

**Technical Facilities:** Channel No. 9 (186-192 MHz). Authorized power: 316-kw visual, 63.2-kw aural. Antenna: 2000-ft above av. terrain, 1926-ft. above ground, 2943-ft. above sea level.

Latitude 42° 18' 59"  
Longitude 91° 51' 31"

**Transmitter:** 4.5-mi. NW of Walker.

**Digital Facilities:** Channel No. 52 (698-704 MHz). Power: 350-kw max. visual, aural. Antenna: 1909-ft above av. terrain, 1801-ft. above ground, 2818-ft. above sea level.

Latitude 42° 18' 59"  
Longitude 91° 51' 31"

**FCC Digital File Number:** BPCDT-19991027ABE. Granted: February 26, 2004.

**Note:** Latitude and longitude coordinates shown are based on the North American Datum of 1927 (NAD 27) as currently required by the Mass Media Bureau of the FCC.

**Satellite Earth Stations:** Transmitter Harris; Prodelin, 3.7-meter C-band; Miralite, 3.8-meter KC-band; Andrew, 4.5-meter C-band; Andrew, 7.3-meter C-band; Standard Communications, M/A-Com, Avantek receivers.

**AM Affiliate:** KCRG, 5-kw, 1600 kHz.

**News Service:** AP.

**Ownership:** The Gazette Co. (Group Owner).

**Began Operation:** October 15, 1953.

**Represented (legal):** Wiley, Rein & Fielding.

**Represented (engineering):** Lohnes & Culver.

**Personnel:**

John Phelan, Vice President & General Manager.

Tom Hurn, Local Sales Manager.

Steve Lake, National Sales Manager.

Rebecca Lutgen Gardner, News Director.

Kirk Schroeder, Chief Engineer.

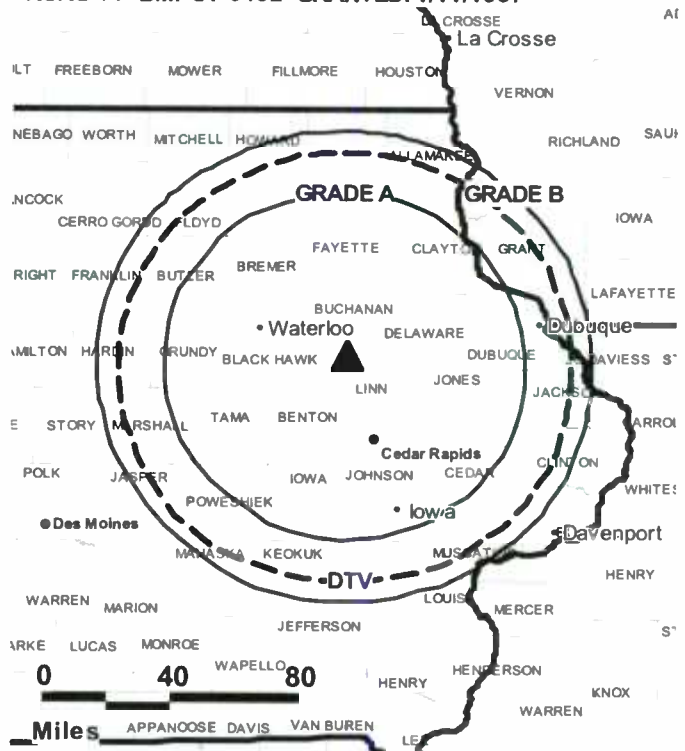
Susan Sailors, Controller.

Dan Austin, Television Programming Director.

David Welsh, Promotion Director.

**Highest 30 Sec. Rate:** \$2500.

**1 KCRG-TV BMPCT-6432 GRANTED: 1/11/1967**



© 2006 Warren Communications News

**City of License:** Cedar Rapids.

**Station DMA:** Cedar Rapids-Waterloo-Iowa City-Dubuque, IA. Rank: 88.

Circulation © 2005 Nielsen. Coverage based on Nielsen study.

GrandTotal	Cable TV Households	Non-cable TV Households	Total TV Households
Estimated Station Totals *	278,120	181,970	460,090
Average Weekly Circulation (2005)	176,837	93,130	269,967
Average Daily Circulation (2005)			144,766
Station DMA Total	Cable TV Households	Non-cable TV Households	Total TV Households
Estimated Station Totals *	206,250	120,860	327,110
Average Weekly Circulation (2005)	154,374	84,890	239,264
Average Daily Circulation (2005)			131,799
Other DMA Total	Cable TV Households	Non-cable TV Households	Total TV Households
Estimated Station Totals *	71,870	61,110	132,980
Average Weekly Circulation (2005)	22,463	8,240	30,703
Average Daily Circulation (2005)			12,967

\*Estimated station totals are sums of the Nielsen TV and Cable TV household estimates for each county in which the station registers viewing of more than 5% as per the Nielsen Survey Methods.

**KFXA**

**Ch. 28**

**(Operates satellite KFXB, Dubuque)**

**Network Service:** IND.

**Licensee:** Second Generation of Iowa Ltd., 1228 Euclid Ave., 860 Halle Bldg., Cleveland, OH 44115.

**Studio:** 600 Old Marion Rd. NE, Cedar Rapids, IA 52402.

**Mailing Address:** 600 Old Marion Rd. NE, Box 3131, Cedar Rapids, IA 52402.

**Phone:** 319-393-2800. **Fax:** 319-395-7028.

**E-mail:** fox2840@fox2840.com

**Technical Facilities:** Channel No. 28 (554-560 MHz). Authorized power: 5000-kw max. visual. Antenna: 1483-ft above av. terrain, 1486-ft. above ground, 2388-ft. above sea level.

Latitude 42° 05' 25"  
Longitude 92° 05' 13"

Holds CP for change to 4470-kw max. visual, 1473-ft above av. terrain, 1487-ft. above ground, 2390-ft. above sea level; BPCT-20050228ACE.

**Digital Facilities:** Channel No. 27 (548-554 MHz). Power: 1000-kw max. visual. Antenna: 1473-ft above av. terrain, 1486-ft. above ground.

Latitude 42° 05' 25"  
Longitude 92° 05' 13"

**FCC Digital File Number:** BPCDT-19991028ACW. Granted: November 06, 2000.

**Note:** Latitude and longitude coordinates shown are based on the North American Datum of 1927 (NAD 27) as currently required by the Mass Media Bureau of the FCC.

**Ownership:** Second Generation of Iowa Ltd. (Group Owner).

**Began Operation:** February 1, 1988.

**Represented (sales):** Blair Television.

**Represented (engineering):** Warmus & Associates.

**Personnel:**

Joseph Denk, General Manager.

Jim Stoos, Local Sales Manager.

Edward Baugh, National Sales Manager.

Gary Haverland, Chief Engineer.

Connie Bartels, Business Manager.

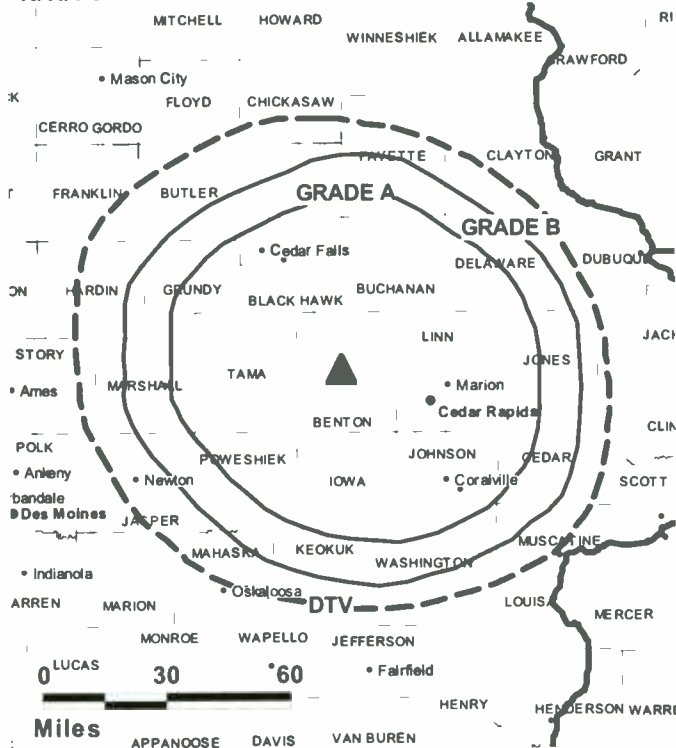
Larry Blum, Program Director.

Greg Stuart, Production Manager.

Tamie Cook, Traffic Manager.

**Rates:** On request.

**KFXA BPCT-20050228ACE GRANTED: 5/6/2005**



© 2006 Warren Communications News

**City of License:** Cedar Rapids.

**Station DMA:** Cedar Rapids-Waterloo-Iowa City-Dubuque, IA. Rank: 88.

Circulation © 2005 Nielsen. Coverage based on Nielsen study.

GrandTotal	Cable TV Households	Non-cable TV Households	Total TV Households
Estimated Station Totals *	213,010	146,840	359,850
Average Weekly Circulation (2005)	90,345	45,654	135,999
Average Daily Circulation (2005)			43,615
Station DMA Total	Cable TV Households	Non-cable TV Households	Total TV Households
Estimated Station Totals *	204,230	120,860	325,090
Average Weekly Circulation (2005)	89,381	43,679	133,060
Average Daily Circulation (2005)			43,138
Other DMA Total	Cable TV Households	Non-cable TV Households	Total TV Households
Estimated Station Totals *	8,780	25,980	34,760
Average Weekly Circulation (2005)	964	1,975	2,939
Average Daily Circulation (2005)			477

\*Estimated station totals are sums of the Nielsen TV and Cable TV household estimates for each county in which the station registers viewing of more than 5% as per the Nielsen Survey Methods.

Iowa — Cedar Rapids

**KFXA-DT**

**Ch. 27**

**Network Service:** IND.

**Grantee:** Second Generation of Iowa Ltd., 860 Hale Bldg., 1228 Euclid Ave., Cleveland, OH 44115.

**Studio:** 600 Old Marion Rd. NE, Cedar Rapids, IA 52402.

**Mailing Address:** 600 Old Marion Rd. NE, Cedar Rapids, IA 52406.

**Phone:** 319-393-2800. **Fax:** 319-395-7028.

**E-mail:** fox2840@fox2840.com

**Technical Facilities:** Channel No. 27 (548-554 MHz). Authorized power: 1000-kw max. visual. Antenna: 1473-ft above av. terrain, 1486-ft. above ground.

Latitude	42°	05'	25"
Longitude	92°	05'	13"

**Note:** Latitude and longitude coordinates shown are based on the North American Datum of 1927 (NAD 27) as currently required by the Mass Media Bureau of the FCC.

**Ownership:** Second Generation of Iowa Ltd. (Group Owner).

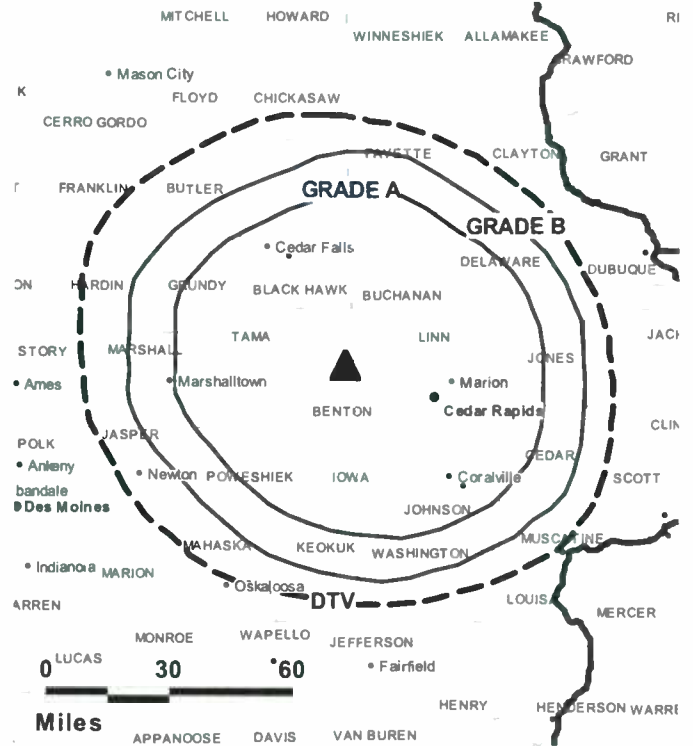
**Began Operation:** June 12, 2002. Standard Definition. Station operating under Special Temporary Authority at 6.613-kw max. visual.

**Represented (sales):** Blais Television.

**Personnel:**

- Joseph Denk, General Manager.
- Jim Stoos, Local Sales Manager.
- Edward Baugh, National Sales Manager.
- Gary Haverland, Chief Engineer.
- Connie Bartels, Business Manager.
- Larry Blum, Program Director.
- Greg Stuart, Production Manager.

**KFXA-DT BPCDT-19991028ACW GRANTED: 11/6/2000**



© 2006 Warren Communications News

**Tamie Cook, Traffic Manager.**

**City of License:** Cedar Rapids.

**Station DMA:** Cedar Rapids-Waterloo-Iowa City-Dubuque, IA. Rank: 88.

**Nielsen Data:** Not available.

**KGAN**  
Ch. 2

**Network Service:** CBS.

**Licensee:** KGAN Licensee LLC, 10706 Beaver Dam Rd., Cockeysville, MD 21030.

**Studio:** 600 Old Marion Rd. NE, Cedar Rapids, IA 52402.

**Mailing Address:** Box 3131, Cedar Rapids, IA 52406.

**Phone:** 319-395-9060; 800-642-6140. **Fax:** 319-395-0987.

**E-mail:** kgan@kgan.com

**Web Site:** http://www.kgan.com

**Technical Facilities:** Channel No. 2 (54-60 MHz). Authorized power: 100-kw visual, 20-kw aural. Antenna: 1394-ft above av. terrain, 1309-ft. above ground, 2359-ft. above sea level.

Latitude	42°	17'	43.16"
Longitude	91°	53'	10.63"

**Transmitter:** 4.75-mi. N of Urbana.

**Digital Facilities:** Channel No. 51 (692-698 MHz). Power: 500-kw max. visual. Antenna: 1919-ft above av. terrain, 1808-ft. above ground, 2825-ft. above sea level.

Latitude	42°	18'	59"
Longitude	91°	51'	30"

**FCC Digital File Number:** BPCDT-19991029ABA. Granted: January 21, 2003.

**Note:** Latitude and longitude coordinates shown are based on the North American Datum of 1927 (NAD 27) as currently required by the Mass Media Bureau of the FCC.

**Satellite Earth Stations:** Transmitter Harris; Scientific-Atlanta, 4.6-meter; Scientific-Atlanta, 7-meter; Scientific-Atlanta receivers.

**News Services:** CBS Newspath, AP.

**Ownership:** Sinclair Broadcast Group inc. (Group Owner).

**Began Operation:** September 30, 1953. Sale to Smith Acquisition Corp. cancelled (Television Digest, Vol. 40:12). Sale to present owner from Guy Gannett Communications approved by FCC April 5, 1999 (Vol. 38:36, 37). Sale to Guy Gannett Communications by Orion Broadcasting approved by FCC August 14, 1981 (Vol. 21:11). Sale to Orion by American Broadcasting Stations Inc., William B. Quarton & others approved by FCC June 12, 1968 (Vol. 8:25).

**Represented (sales):** Millennium Sales & Marketing.

**Represented (legal):** Dow, Lohnes & Albertson PLLC.

**Represented (engineering):** Lohnes & Culver.

**Personnel:**

**Mike Sullivan,** Station Manager.

**Mark Classon,** General Sales Manager.

**Jim Stoops,** Local Sales Manager.

**Rod Peterson,** News Director.

**Kevin Schrader,** Director of Technical Operations.

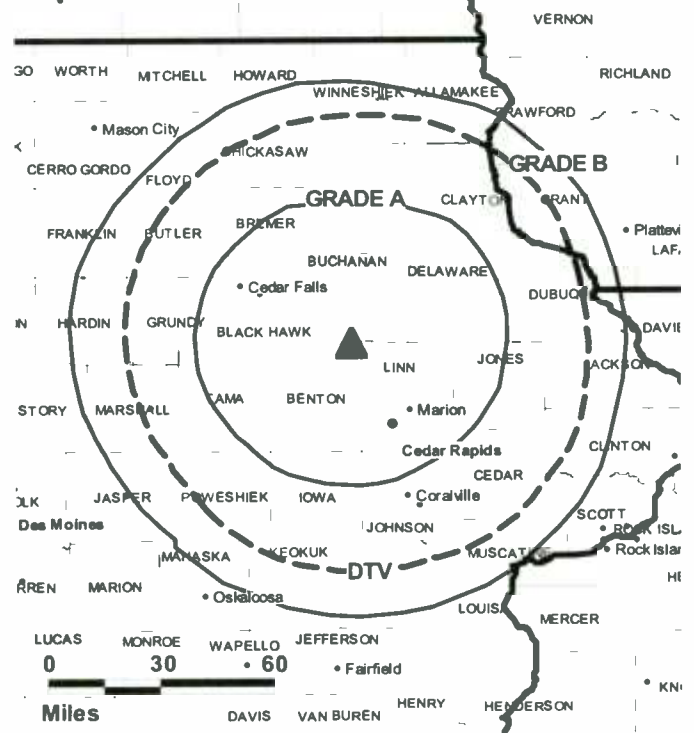
**Randall Schildmeyer,** Chief Engineer.

**Mike Sullivan,** Business Manager.

**Melissa Hubbard,** Program Director.

**Ruth Barnett,** Promotion & Production Director.

KGAN BPCT-2102 GRANTED: 5/29/1956



© 2006 Warren Communications News

**Sharon Faldato,** Traffic Manager.

**Nathan Deklotz,** New Media Director.

**Highest 30 Sec. Rate:** \$1200.

**City of License:** Cedar Rapids.

**Station DMA:** Cedar Rapids-Waterloo-Iowa City-Dubuque, IA. Rank: 88.

Circulation © 2005 Nielsen. Coverage based on Nielsen study.

GrandTotal	Cable TV Households	Non-cable TV Households	Total TV Households
Estimated Station Totals *	268,890	145,020	413,910
Average Weekly Circulation (2005)	151,853	65,358	217,211
Average Daily Circulation (2005)			98,842
Station DMA Total	Cable TV Households	Non-cable TV Households	Total TV Households
Estimated Station Totals *	206,250	120,860	327,110
Average Weekly Circulation (2005)	141,296	62,388	203,684
Average Daily Circulation (2005)			94,882
Other DMA Total	Cable TV Households	Non-cable TV Households	Total TV Households
Estimated Station Totals *	62,640	24,160	86,800
Average Weekly Circulation (2005)	10,557	2,970	13,527
Average Daily Circulation (2005)			3,960

\*Estimated station totals are sums of the Nielsen TV and Cable TV household estimates for each county in which the station registers viewing of more than 5% as per the Nielsen Survey Methods.

**KGAN-DT**  
**Ch. 51**

**Network Service:** CBS.

**Grantee:** KGAN Licensee LLC, 10706 Beaver Dam Rd., Cockeysville, MD 21030.

**Studio:** 600 Old Marion Rd. NE, Cedar Rapids, IA 52402.

**Mailing Address:** Box 3131, Cedar Rapids, IA 52406.

**Phone:** 319-395-9060. **Fax:** 319-395-0987.

**E-mail:** kgan@kgan.com

**Web Site:** <http://www.kgan.com>

**Technical Facilities:** Channel No. 51 (692-698 MHz). Authorized power: 500-kw max. visual. Antenna: 1919 ft above av. terrain, 1808-ft. above ground, 2825-ft. above sea level.

Latitude	42°	18'	59"
Longitude	91°	51'	30"

**Note:** Latitude and longitude coordinates shown are based on the North American Datum of 1927 (NAD 27) as currently required by the Mass Media Bureau of the FCC.

**Ownership:** Sinclair Broadcast Group Inc. (Group Owner).

**Began Operation:** Station operating under Special Temporary Authority at 6.6-kw max. visual; no on-air date

**Represented (engineering):**

**Represented (legal):**

**Represented (sales):** Millennium Sales & Marketing.

**Personnel:**

**Mike Sullivan**, Station Manager.

**Mark Classon**, General Sales Manager.

**Jim Stoos**, Local Sales Manager.

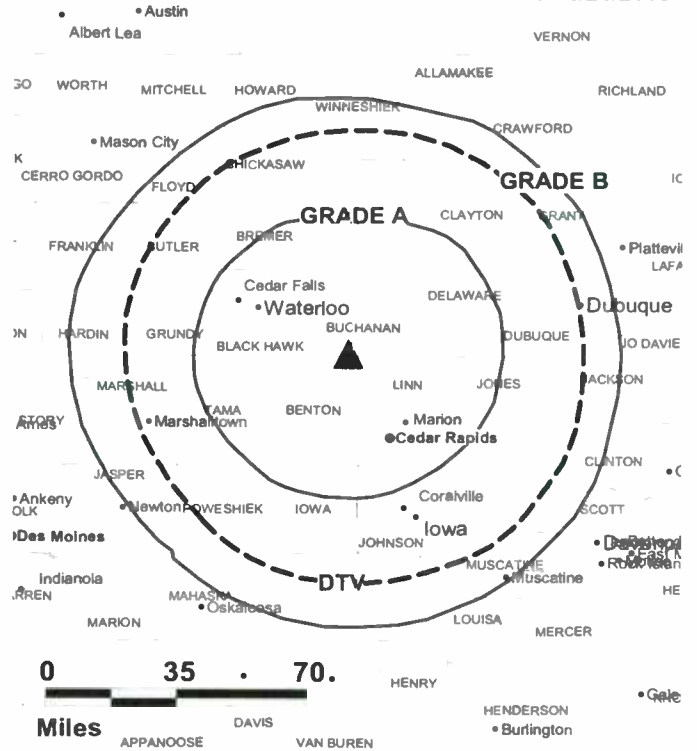
**Rod Peterson**, News Director.

**Kevin Schrader**, Director of Technical Operations.

**Randall Schildmeyer**, Chief Engineer.

**Mike Sullivan**, Business Manager.

**KGAN-DT B MPCDT-20020911AAM GRANTED: 1/21/2003**



© 2006 Warren Communications News

**Melissa Hubbard**, Program Director.

**Ruth Barnett**, Promotion & Production Director.

**Sharon Faldato**, Traffic Manager.

**Nathan Deklotz**, New Media Director.

**City of License:** Cedar Rapids.

**Station DMA:** Cedar Rapids-Waterloo-Iowa City-Dubuque, IA. Rank: 88.

**Nielsen Data:** Not available.



# Iowa — Cedar Rapids

**KPXR**

**Ch. 48**

**Network Service:** PAX.

**Licensee:** Paxson Communications License Co. LLC, 601 Clearwater Park Rd., West Palm Beach, FL 33401.

**Studio:** 1957 Blairs Ferry Rd. NE, Cedar Rapids, IA 52402.

**Mailing Address:** 1957 Blairs Ferry Rd. NE, Cedar Rapids, IA 52402.

**Phone:** 319-378-1260. **Fax:** 319-378-0076.

**E-mail:** vickisteele@pax.net

**Web Site:** http://www.paxcedarrapids.tv

**Technical Facilities:** Channel No. 48 (674-680 MHz). Authorized power: 2920-kw max. visual. Antenna: 1060-ft above av. terrain, 956-ft. above ground, 1956-ft. above sea level.

Latitude	42°	17'	17"
Longitude	91°	54'	52"

**Transmitter:** Hwy. 150, 4.5-mi. N of Urbana.

**Digital Facilities:** Channel No. 47 (668-674 MHz). Power: 500-kw max. visual. Antenna: 1014-ft above av. terrain, 910-ft. above ground.

Latitude	42°	17'	17"
Longitude	91°	52'	54"

**FCC Digital File Number:** BPCDT-19990923AAN. Granted: May 02, 2001.

**Note:** Latitude and longitude coordinates shown are based on the North American Datum of 1927 (NAD 27) as currently required by the Mass Media Bureau of the FCC.

**Multichannel TV Sound:** Planned.

**Ownership:** Paxson Communications Corp. (Group Owner).

**Began Operation:** November 1, 1992. Sale to Fant Broadcasting Co. LLC by Jefferson Broadcasting Co. approved by FCC October 12, 1994. Resumed operation May 3, 1997. Sale to present owner by Fant Broadcasting Co. LLC approved by FCC July 15, 1997.

**Personnel:**

**Vikki Steele**, Sales, Business & Traffic Manager.

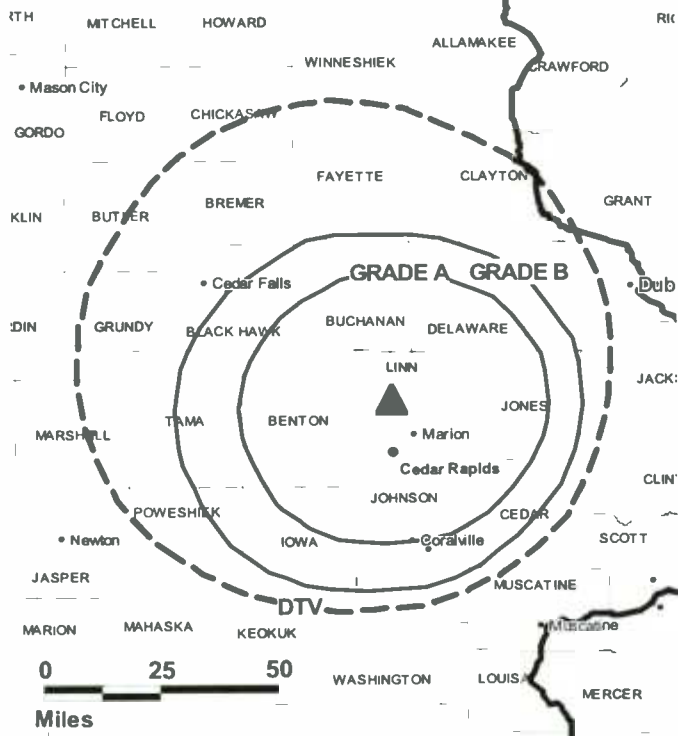
**Joe Roberts**, Chief Engineer.

**Rates:** On request.

**City of License:** Cedar Rapids.

**Station DMA:** Cedar Rapids-Waterloo-Iowa City-Dubuque, IA. Rank: 88.

**KPXR BPCT-19911217KE GRANTED: 5/1/1992**



© 2006 Warren Communications News

Circulation © 2005 Nielsen. Coverage based on Nielsen study.

GrandTotal	Cable TV Households	Non-cable TV Households	Total TV Households
Estimated Station Totals *	201,130	73,770	274,900
Average Weekly Circulation (2005)	22,908	9,756	32,664
Average Daily Circulation (2005)			8,270
Station DMA Total	Cable TV Households	Non-cable TV Households	Total TV Households
Estimated Station Totals *	198,030	73,770	271,800
Average Weekly Circulation (2005)	22,369	9,756	32,125
Average Daily Circulation (2005)			8,239
Other DMA Total	Cable TV Households	Non-cable TV Households	Total TV Households
Estimated Station Totals *	3,100	0	3,100
Average Weekly Circulation (2005)	539	0	539
Average Daily Circulation (2005)			31

\*Estimated station totals are sums of the Nielsen TV and Cable TV household estimates for each county in which the station registers viewing of more than 5% as per the Nielsen Survey Methods.

# Iowa — Cedar Rapids

## KPXR-DT

Ch. 47

**Network Service:** PAX.

**Licensee:** Paxson Communications License Co. LLC., 601 Clearwater Park Rd., West Palm Beach, FL 33401.

**Studio:** 1957 Blairs Ferry Rd. NE, Cedar Rapids, IA 52402.

**Mailing Address:** 1957 Blairs Ferry Rd. NE, Cedar Rapids, IA 52402.

**Phone:** 319-378-1260; 561-659-4122. **Fax:** 319-378-0076.

**E-mail:** vikkisteel@pax.net

**Web Site:** <http://www.paxtv.com>

**Technical Facilities:** Channel No. 47 (668-674 MHz). Authorized power: 500-kw max. visual. Antenna: 1014-ft above av. terrain, 910-ft. above ground.

Latitude	42°	17'	17"
Longitude	91°	52'	54"

**Note:** Latitude and longitude coordinates shown are based on the North American Datum of 1927 (NAD 27) as currently required by the Mass Media Bureau of the FCC.

**Ownership:** Paxson Communications Corp. (Group Owner).

**Began Operation:** May 1, 2002. High Definition.

**Represented (sales):** Millennium Sales & Marketing.

**Personnel:**

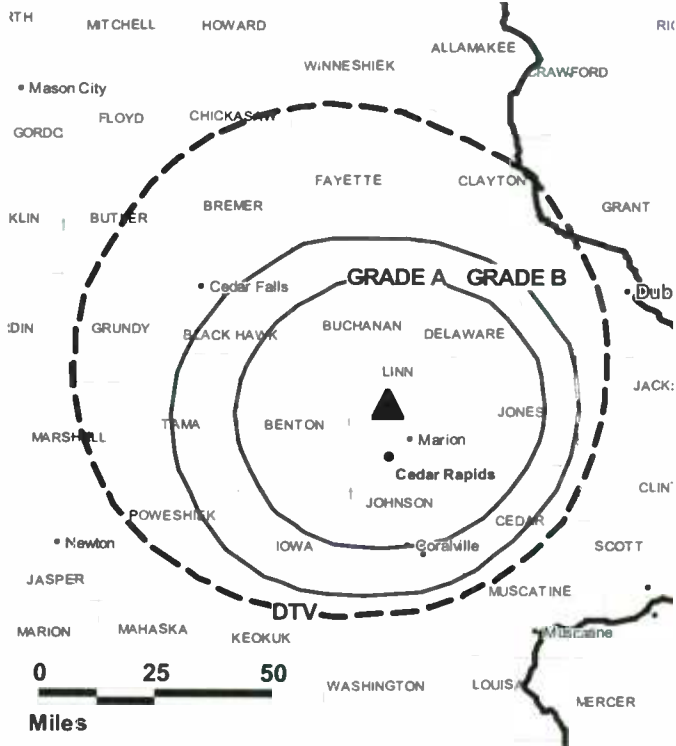
Vikki Steele, Sales, Business & Traffic Manager.

Joe Roberts, Chief Engineer.

**City of License:** Cedar Rapids.

**Station DMA:** Cedar Rapids-Waterloo-Iowa City-Dubuque, IA. Rank: 88.

### KPXR-DT BPCDT-19990923AAN GRANTED: 5/2/2001



© 2006 Warren Communications News

Nielsen Data: Not available.

**KLJB-DT**  
**Ch. 49**

**Network Service:** FOX.

**Grantee:** Quad Cities Television Acquisition Corp., 915 Middle River Dr., Suite 409, Fort Lauderdale, FL 33304.

**Fox 18 Productions:** 937 E. 53rd St., Suite D, Davenport, IA 52807.

**Mailing Address:** 937 E. 53rd St., Suite D, Davenport, IA 52807.

**Phone:** 319-386-1818. **Fax:** 319-386-8543.

**E-mail:** qandc@kljb.com

**Web Site:** <http://www.kljb.com>

**Technical Facilities:** Channel No. 49 (680-686 MHz). Authorized power: 1000-kw max. visual. Antenna: 1128-ft above av. terrain, 1065-ft. above ground, 1818-ft. above sea level.

Latitude	41°	18'	44"
Longitude	90°	22'	45"

**Note:** Latitude and longitude coordinates shown are based on the North American Datum of 1927 (NAD 27) as currently required by the Mass Media Bureau of the FCC.

**Ownership:** Grant Broadcasting Stations (Group Owner).

**Began Operation:** Station operating under Special Temporary Authority at 300-kw max. visual; no on-air date

**Represented (sales):** Blair Television.

**Personnel:**

**Milton Grant**, President & General Manager.

**Kathleen S. DeBoeuf**, Station Manager.

**Randy Stone**, General Sales Manager.

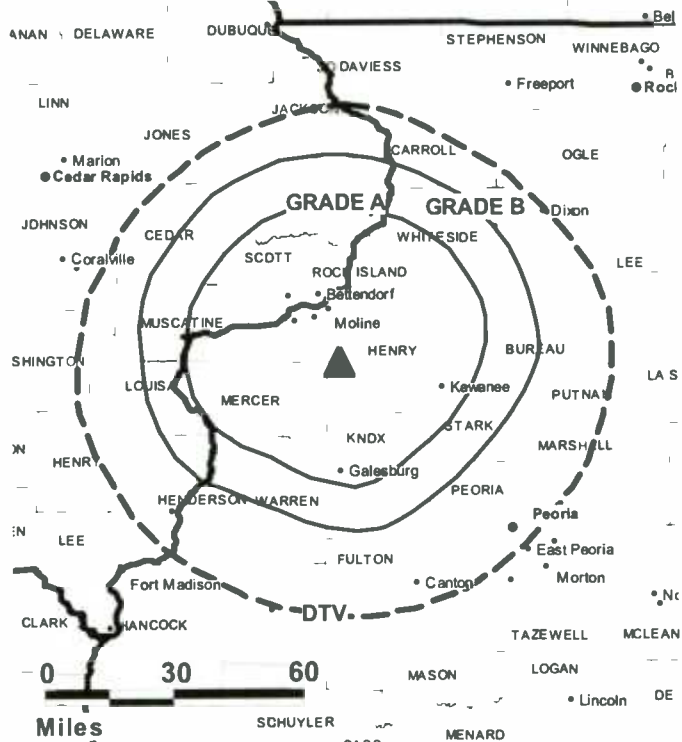
**Don Bargmann**, Chief Engineer.

**Debbie Tram**, Assistant Business Manager.

**John Bain**, Program Director.

**Tim Emmerson**, Promotion Manager.

**KLJB-DT BMPCDT-20020919AAQ GRANTED: 9/22/2003**



© 2006 Warren Communications News

**Brad Ruggles**, Production Manager.

**Jane Scheckel**, Traffic Manager.

**City of License:** Davenport. **Station DMA:** Davenport, IA-Rock Island-Moline, IL.

**Rank:** 95.

**Nielsen Data:** Not available.

**KLJB-TV**

**Ch. 18**

**(Operates satellite KGWB-TV, Burlington)**

**Network Service:** FOX.

**Licensee:** Quad Cities Television Acquisition Corp., 937 E. 53rd St., Davenport, IA 52807.

**Studio:** 937 E. 53rd St., Suite D, Davenport, IA 52807.

**Mailing Address:** 937 E. 53rd St., Suite D, Davenport, IA 52807.

**Phone:** 319-386-1818. **Fax:** 319-386-8543.

**E-mail:** qandc@kljb.com

**Web Site:** http://www.kljb.com

**Technical Facilities:** Channel No. 18 (494-500 MHz). Authorized power: 2950-kw max. visual, 295-kw aural. Antenna: 1014-ft above av. terrain, 945-ft. above ground, 1736-ft. above sea level.

Latitude 41° 19' 39"  
Longitude 90° 22' 46"

**Transmitter:** 1-mi. S of Orion, IL; W side of Hwy. 150.

**Digital Facilities:** Channel No. 49 (680-686 MHz). Power: 1000-kw max. visual. Antenna: 1128-ft above av. terrain, 1065-ft. above ground, 1818-ft. above sea level.

Latitude 41° 18' 44"  
Longitude 90° 22' 45"

**FCC Digital File Number:** BPCDT-19991028AFI. Granted: September 22, 2003.

**Note:** Latitude and longitude coordinates shown are based on the North American Datum of 1927 (NAD 27) as currently required by the Mass Media Bureau of the FCC.

**Satellite Earth Station:** Transmitter RCA; United Satellite Systems, 5-meter; Scientific-Atlanta, ISS, DX Antenna receivers.

**Ownership:** Grant Broadcasting Stations (Group Owner).

**Began Operation:** July 28, 1985.

**Represented (sales):** Blair Television.

**Personnel:**

Milton Grant, President & General Manager.

Kathleen S. DeBoeuf, Station Manager.

Randy Stone, General Sales Manager.

Don Bargmann, Chief Engineer.

Debbie Tram, Assistant Business Manager.

Debbie Tram, Assistant Business Manager.

John Bain, Program Manager.

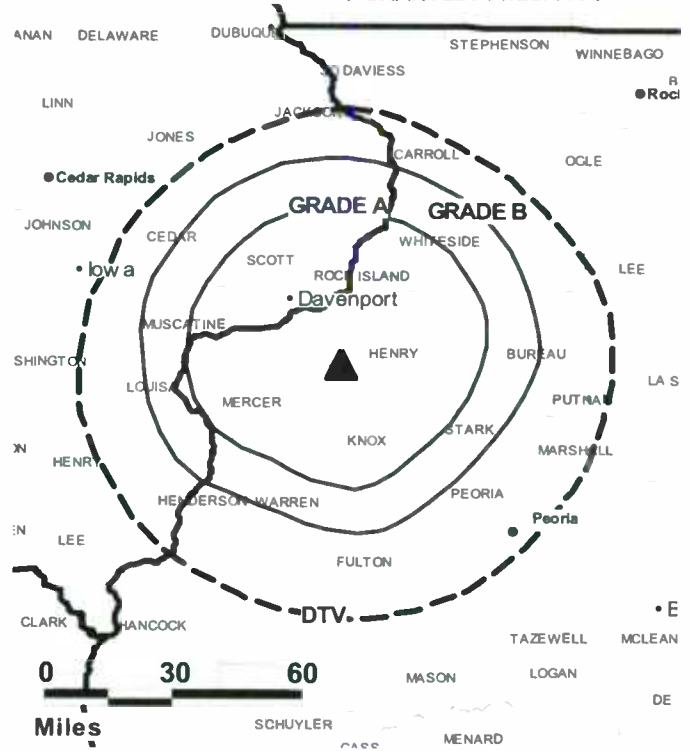
Tim Emmerson, Promotion Manager.

Brad Ruggles, Production Manager.

Jane Scheckel, Traffic Manager.

**Rates:** On request.

**KLJB-TV BPCT-19990429KQ GRANTED: 11/23/1999**



**City of License:** Davenport. **Station DMA:** Davenport, IA-Rock Island-Moline, IL.

**Rank:** 95.

Circulation © 2005 Nielsen. Coverage based on Nielsen study.

GrandTotal	Cable TV Households	Non-cable TV Households	Total TV Households
Estimated Station Totals *	220,210	140,570	360,780
Average Weekly Circulation (2005)	113,343	53,820	167,163
Average Daily Circulation (2005)			62,611
Station DMA Total	Cable TV Households	Non-cable TV Households	Total TV Households
Estimated Station Totals *	193,950	115,950	309,900
Average Weekly Circulation (2005)	106,354	50,775	157,129
Average Daily Circulation (2005)			59,446
Other DMA Total	Cable TV Households	Non-cable TV Households	Total TV Households
Estimated Station Totals *	26,260	24,620	50,880
Average Weekly Circulation (2005)	6,989	3,045	10,034
Average Daily Circulation (2005)			3,165

\*Estimated station totals are sums of the Nielsen TV and Cable TV household estimates for each county in which the station registers viewing of more than 5% as per the Nielsen Survey Methods.

**KWQC-DT**

**Ch. 56**

**Network Service:** NBC.

**Licensee:** Young Broadcasting of Davenport Inc., 805 Brady St., Davenport, IA 52803.

**Studio:** 805 Brady St., Davenport, IA 52805.

**Mailing Address:** 805 Brady St., Davenport, IA 52805.

**Phone:** 563-383-7000. **Fax:** 563-383-7065.

**Web Site:** <http://www.kwqc.com>

**Technical Facilities:** Channel No. 56 (722-728 MHz). Authorized power: 1000-kw max. visual. Antenna: 1079-ft above av. terrain, 1064-ft. above ground, 1817-ft. above sea level.

Latitude	41°	18'	44"
Longitude	90°	22'	46"

**Note:** Latitude and longitude coordinates shown are based on the North American Datum of 1927 (NAD 27) as currently required by the Mass Media Bureau of the FCC.

**Ownership:** Young Broadcasting Inc. (Group Owner).

**Began Operation:** January 15, 2003.

**Personnel:**

**Jim Graham**, Vice President & General Manager.

**Trish Tague**, Research & Marketing Director.

**Cathie Whiteside**, Station Manager.

**Mary Ann Zack**, Traffic Manager.

**John Hegeman**, Operations Manager.

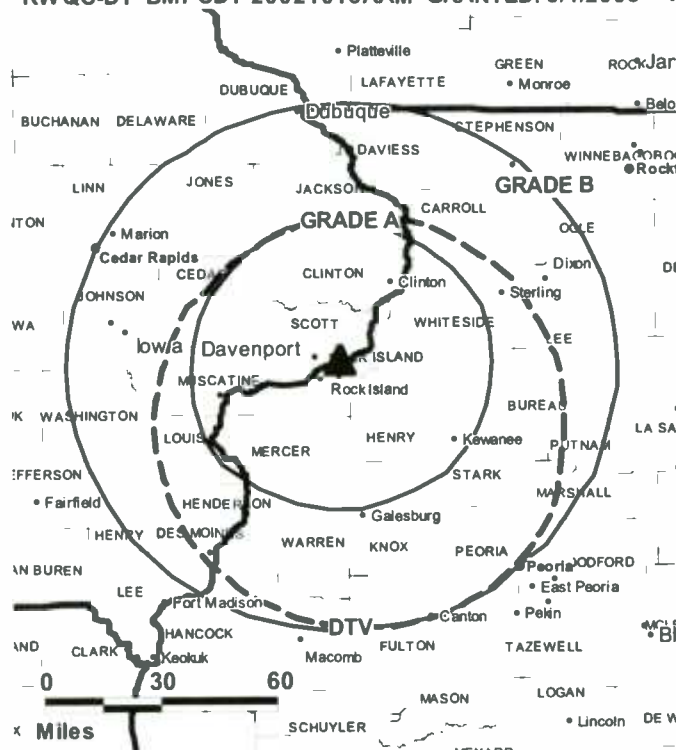
**Allen Wiese**, General Sales Manager.

**Jeff Glass**, Local Sales Manager.

**Doug Retherford**, News Director.

**Doug Bierman**, Chief Engineer.

KWQC-DT B MPCDT-20021015AAM GRANTED: 6/4/2003



© 2006 Warren Communications News

**Jeff Bilyeu**, Program & Promotion Manager.

**City of License:** Davenport. **Station DMA:** Davenport, IA-Rock Island-Moline, IL.

**Rank:** 95.

**Nielsen Data:** Not available.

# Iowa — Davenport

## KWQC-TV

Ch. 6

**Network Service:** NBC.

**Licensee:** Young Broadcasting of Davenport Inc., 599 Lexington Ave., 47th Floor, New York, NY 10022.

**Studio:** 805 Brady St., Davenport, IA 52805.

**Mailing Address:** 805 Brady St., Davenport, IA 52805.

**Phone:** 563-383-7000. **Fax:** 563-383-7065.

**Web Site:** <http://www.kwqc.com>

**Technical Facilities:** Channel No. 6 (82-88 MHz). Authorized power: 100-kw visual, 10-kw aural. Antenna: 1342-ft above av. terrain, 1383-ft. above ground, 2049-ft. above sea level.

Latitude 41° 32' 49"  
Longitude 90° 28' 35"

**Transmitter:** Middle Rd., 5-mi. E of Davenport.

**Digital Facilities:** Channel No. 56 (722-728 MHz). Power: 1000-kw max. visual. Antenna: 1079-ft above av. terrain, 1064-ft. above ground, 1817-ft. above sea level.

Latitude 41° 18' 44"  
Longitude 90° 22' 46"

**FCC Digital File Number:** BPCDT-19991027ABQ. Granted: June 04, 2003.

**Note:** Latitude and longitude coordinates shown are based on the North American Datum of 1927 (NAD 27) as currently required by the Mass Media Bureau of the FCC.

**Multichannel TV Sound:** Stereo only.

**Satellite Earth Station:** Transmitter Larcen; SatCom, 7-meter; M/A-Com, Harris receivers.

**News Services:** UPI, AP.

**Ownership:** Young Broadcasting Inc. (Group Owner).

**Began Operation:** October 31, 1949.

**Represented (sales):** Blair Television.

**Represented (engineering):** A. D. Ring PA.

**Personnel:**

Jim Graham, Vice President & General Manager.

Cathie Whiteside, Station Manager.

John Hegeman, Operations Manager.

Jeff Bilyeu, Programming & Promotion Manager.

Allen Wiese, General Sales Manager.

Jeff Glass, Local Sales Manager.

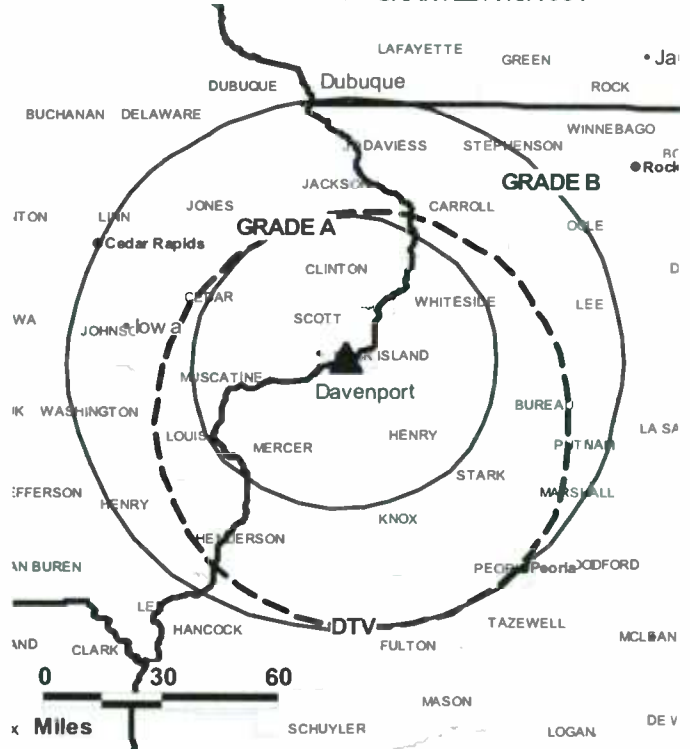
Doug Retherford, News Director.

Doug Bierman, Chief Engineer.

Trish Tague, Research & Marketing Director.

Mary Ann Zack, Traffic Manager.

## KWQC-TV BPCT-19810430KG GRANTED: 7/6/1981



**Rates:** On request.

**City of License:** Davenport. **Station DMA:** Davenport, IA-Rock Island-Moline, IL.

**Rank:** 95.

Circulation © 2005 Nielsen. Coverage based on Nielsen study.

GrandTotal	Cable TV Households	Non-cable TV Households	Total TV Households
Estimated Station Totals *	243,060	153,540	396,600
Average Weekly Circulation (2005)	168,592	84,638	253,230
Average Daily Circulation (2005)			157,189
Station DMA Total	Cable TV Households	Non-cable TV Households	Total TV Households
Estimated Station Totals *	193,950	115,950	309,900
Average Weekly Circulation (2005)	154,212	79,403	233,615
Average Daily Circulation (2005)			149,752
Other DMA Total	Cable TV Households	Non-cable TV Households	Total TV Households
Estimated Station Totals *	49,110	37,590	86,700
Average Weekly Circulation (2005)	14,380	5,235	19,615
Average Daily Circulation (2005)			7,437

\*Estimated station totals are sums of the Nielsen TV and Cable TV household estimates for each county in which the station registers viewing of more than 5% as per the Nielsen Survey Methods.



**KCCI**  
**Ch. 8**

**Network Service:** CBS.

**Licensee:** Hearst-Argyle Television Inc., 959 8th Ave., New York, NY 10019.

**Studio:** 888 9th St., Des Moines, IA 50309.

**Mailing Address:** 888 9th St., Des Moines, IA 50309.

**Phone:** 515-247-8888. **Fax:** 515-471-8910.

**E-mail:** desnews@theiowachannel.com

**Web Site:** http://www.kcci.com

**Technical Facilities:** Channel No. 8 (180-186 MHz). Authorized power: 316-kw visual, 31.6-kw aural. Antenna: 1938-ft above av. terrain, 2001-ft. above ground, 2969-ft. above sea level.

Latitude	41°	48°	35"
Longitude	93°	37°	16"

**Transmitter:** 310 N.W. 134th Ave., Alleman.

**Digital Facilities:** Channel No. 31 (572-578 MHz). Power: 1000-kw max. visual. Antenna: 1857-ft above av. terrain, 1837-ft. above ground, 2807-ft. above sea level.

Latitude	41°	48°	35"
Longitude	93°	37°	16"

**FCC Digital File Number:** BPCDT-970617KE. Granted: February 22, 2001.

**Note:** Latitude and longitude coordinates shown are based on the North American Datum of 1927 (NAD 27) as currently required by the Mass Media Bureau of the FCC.

**Multichannel TV Sound:** Stereo only.

**Satellite Earth Stations:** Transmitter Larcen; RCA, 3.6-meter Ku-band; Scientific-Atlanta, 4.6-meter C-band; Prodelin, 5-meter C-band; Microdyne, 5-meter KC-band; Scientific-Atlanta, 7-meter C-band; Varian, Scientific-Atlanta, Microdyne, M/A-Com, DX Communications receivers.

**SNG Mobile Dish:** BAF, 2.3-meter Ku-band.

**News Services:** CNN Newsource, CBS Newspath, AP.

**Ownership:** Hearst-Argyle Television Inc. (Group Owner).

**Began Operation:** July 31, 1955. Merger of Cowles Broadcasting into H & C Communications approved by FCC October 24, 1984 (Television Digest, Vol. 24:26, 35). Sale to Pulitzer Broadcasting approved by FCC July 30, 1993 (Vol. 33:8, 14, 23, 32, 37). Sale to present owner by Pulitzer approved by FCC August 24, 1999 (Vol. 38:22, 48).

**Represented (sales):** Eagle Television Sales.

**Represented (legal):** Vemer, Liipfert, Bernhard, McPherson & Hand.

**Represented (engineering):** John F. X. Browne & Associates PC.

**Personnel:**

**Paul Fredericksen,** Vice President & General Manager.

**Bob Day,** Operations & Production Manager.

**Dave Porepp,** General Sales Manager & Local Sales Manager.

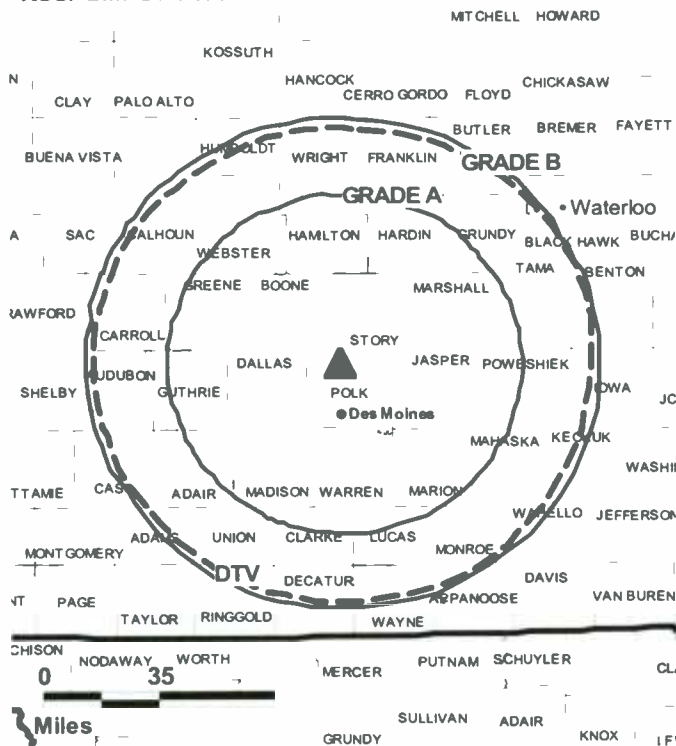
**Anne Marie Caudron,** National Sales Manager.

**Dave Busiek,** News Director.

**Steve Houg,** Chief Engineer.

**Irma Davis,** Business Manager.

**"KCCI BMPCT-7477 GRANTED: 7/31/1973"**



**Nanci Elder,** Marketing & Sales Promotion Director.

**Mike Cunningham,** Promotion Director.

**Lynn Ramsey,** Traffic Manager.

**Rates:** On request.

**City of License:** Des Moines. **Station DMA:** Des Moines-Ames, IA. **Rank:** 73.

Circulation © 2005 Nielsen. Coverage based on Nielsen study.

GrandTotal	Cable TV Households	Non-cable TV Households	Total TV Households
Estimated Station Totals *	262,090	210,290	472,380
Average Weekly Circulation (2005)	186,566	147,863	334,429
Average Daily Circulation (2005)			203,862
Station DMA Total	Cable TV Households	Non-cable TV Households	Total TV Households
Estimated Station Totals *	211,630	181,060	392,690
Average Weekly Circulation (2005)	168,368	140,638	309,006
Average Daily Circulation (2005)			191,641
Other DMA Total	Cable TV Households	Non-cable TV Households	Total TV Households
Estimated Station Totals *	50,460	29,230	79,690
Average Weekly Circulation (2005)	18,198	7,225	25,423
Average Daily Circulation (2005)			12,221

\*Estimated station totals are sums of the Nielsen TV and Cable TV household estimates for each county in which the station registers viewing of more than 5% as per the Nielsen Survey Methods.

**KCCI-DT**  
**Ch. 31**

**Network Service:** CBS.

**Grantee:** Hearst-Argyle Television Inc., 959 8th Ave., New York, NY 10019.

**Studio:** 888 9th St., Des Moines, IA 50309.

**Mailing Address:** 888 9th St., Des Moines, IA 50309.

**Phone:** 515-247-8888. **Fax:** 515-471-8910.

**E-mail:** [desnews@theiowachannel.com](mailto:desnews@theiowachannel.com)

**Web Site:** <http://www.kcci.com>

**Technical Facilities:** Channel No. 31 (572-578 MHz). Authorized power: 1000-kw max. visual. Antenna: 1857-ft above av. terrain, 1837-ft. above ground, 2807-ft. above sea level.

Latitude	41°	48'	35"
Longitude	93°	37'	16"

**Transmitter:** 310 N.W. 134th Ave., Alleman.

**Note:** Latitude and longitude coordinates shown are based on the North American Datum of 1927 (NAD 27) as currently required by the Mass Media Bureau of the FCC.

**Ownership:** Hearst-Argyle Television Inc. (Group Owner).

**Began Operation:** July 1, 2002. Station operating under Special Temporary Authority at 377-kw max. visual.

**Represented (sales):** Eagle Television Sales.

**Represented (legal):** Vermer, Lipfert, Bernhard, McPherson & Hand.

**Represented (engineering):** John F. X. Browne & Associates PC.

**Personnel:**

Paul Frederickson, Vice President & General Manager.

Robert Day, Operations & Program Manager.

Dave Porepp, General Sales Manager & Local Sales Manager.

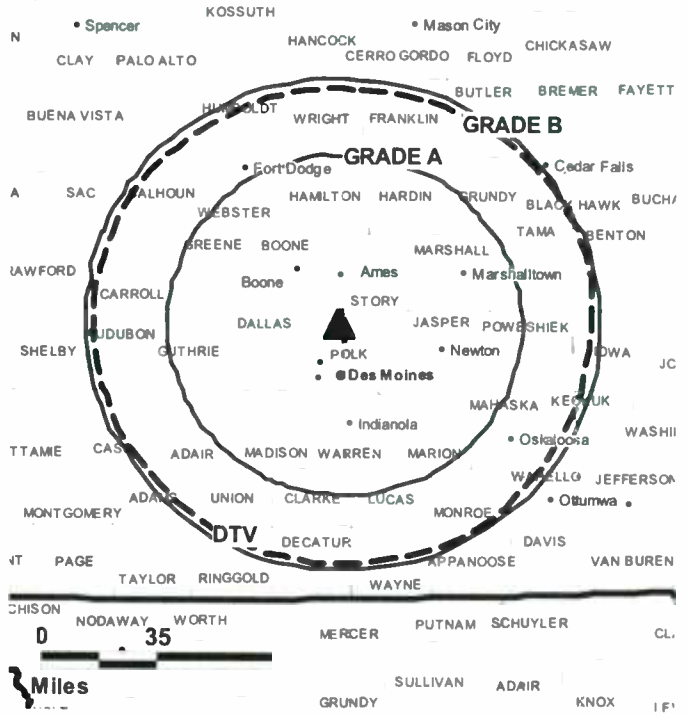
Anne Marie Caudron, National Sales Manager.

Dave Busiek, News Director.

Steve Houg, Chief Engineer.

**KCCI-DT BPCDT-19970617KE GRANTED: 2/22/2001**

MITCHELL HOWARD



© 2006 Warren Communications News

**Irma Davis, Business Manager.**

**Nanci Elder, Marketing & Sales Promotion Director.**

**Mike Cunningham, Promotion Director.**

**Lynn Ramsey, Traffic Manager.**

**City of License:** Des Moines. **Station DMA:** Des Moines-Ames, IA. **Rank:** 73.

**Nielsen Data:** Not available.

**KDSM-DT**  
**Ch. 16**

**Network Service:** FOX.

**Licensee:** KDSM Licensee, 10706 Beaver Dam Rd., Cockeysville, MD 21030.

**Studio:** 4023 Fleur Dr., Des Moines, IA 50321.

**Mailing Address:** 4023 Fleur Dr., Des Moines, IA 50321.

**Phone:** 515-287-1717. **Fax:** 515-287-0064.

**E-mail:** comments@kds17.com

**Web Site:** http://www.kds17.com

**Technical Facilities:** Channel No. 16 (482-488 MHz). Authorized power: 500-kw max. visual. Antenna: 2008-ft above av. terrain, 1965-ft. above ground, 2961-ft. above sea level.

Latitude	41°	49'	47"
Longitude	93°	36'	56"

**Note:** Latitude and longitude coordinates shown are based on the North American Datum of 1927 (NAD 27) as currently required by the Mass Media Bureau of the FCC.

**Ownership:** Sinclair Broadcast Group Inc. (Group Owner).

**Began Operation:** April 19, 2002. Standard Definition.

**Represented (sales):** Millennium Sales & Marketing.

**Personnel:**

**Ted Stephens**, Vice President & General Manager.

**Jared Van Egdorn**, Promotion Manager.

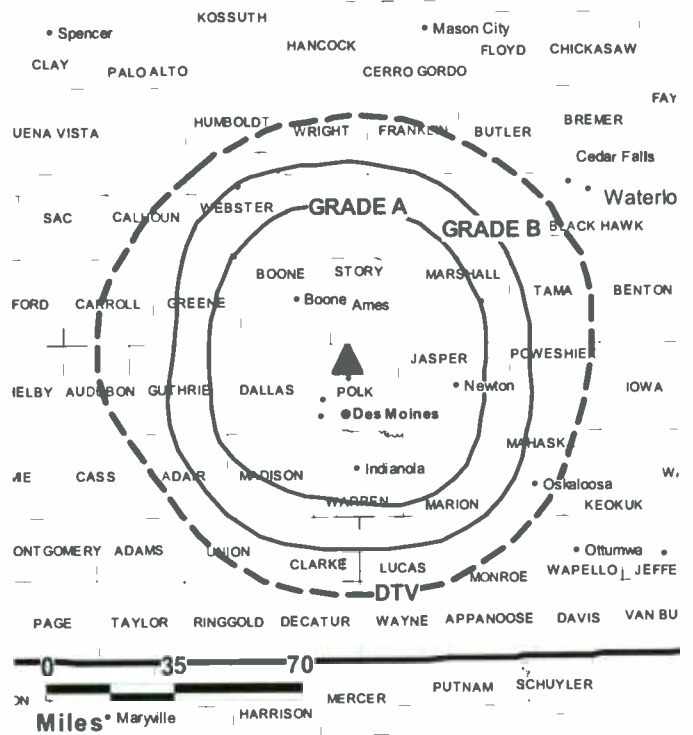
**Mary Hyatt**, Traffic Manager.

**Mike Wilson**, General Sales Manager.

**Doug Hammonds**, Chief Engineer.

**Brent Steemkern**, Business Manager.

**KDSM-DT BPCDT-19991028ACE GRANTED: 5/7/2001**



© 2006 Warren Communications News

**Julie Quick-Alcorn**, Program Director.

**City of License:** Des Moines. **Station DMA:** Des Moines-Ames, IA. **Rank:** 73.

**Nielsen Data:** Not available.

**KDSM-TV**  
**Ch. 17**

**Network Service:** FOX.

**Licensee:** KDSM Licensee LLC, 10706 Beaver Dam Rd., Cockeysville, MD 21030.

**Studio:** 4023 Fleur Dr., Des Moines, IA 50321.

**Mailing Address:** 4023 Fleur Dr., Des Moines, IA 50321.

**Phone:** 515-287-1717. **Fax:** 515-287-0064.

**E-mail:** comments@kds17.com

**Web Site:** http://www.kds17.com

**Technical Facilities:** Channel No. 17 (488-494 MHz). Authorized power: 3110-kw max. visual, 311-kw aural. Antenna: 1516-ft above av. terrain, 1539-ft. above ground, 2509-ft. above sea level.

Latitude 41° 48' 01.2"  
Longitude 93° 36' 27"

Holds CP for change to 3030-kw max. visual, 2008-ft above av. terrain, 1965-ft. above ground, 2961-ft. above sea level; lat. 41° 48' 47", long. 93° 36' 56", BMPCT-20010323ACI.

**Transmitter:** 0.4-mi. W of U.S. 69, 0.4-mi. S of N.E. 134th Ave.

**Digital Facilities:** Channel No. 16 (482-488 MHz). Power: 500-kw max. visual. Antenna: 2008-ft above av. terrain, 1965-ft. above ground, 2961-ft. above sea level.

Latitude 41° 49' 47"  
Longitude 93° 36' 56"

**FCC Digital File Number:** BPCDT-19991028ACE. Granted: May 07, 2001.

**Note:** Latitude and longitude coordinates shown are based on the North American Datum of 1927 (NAD 27) as currently required by the Mass Media Bureau of the FCC.

**Satellite Earth Stations:** Transmitter RCA; AFC, 4-meter Ku-band; Prodelin, 5-meter C-band; M/A-Com, 5-meter C-band; M/A-Com receivers.

**News Service:** Fox NewsEdge.

**Ownership:** Sinclair Broadcast Group Inc. (Group Owner).

**Began Operation:** March 14, 1983. Sale to Better Communications by Duchossois Communications approved by FCC April 24, 1991 (Television Digest, Vol. 30:49). Sale to Duchossois by William J. Trout, Raymond J. Gazzo & Carl G. Goldsberry approved by FCC April 19, 1985 (Vol. 25:8). Sale to present owner from Better Communications Inc. approved by FCC March 28, 1997. (Vol. 36:16).

**Represented (sales):** Millennium Sales & Marketing.

**Represented (legal):** Dow, Lohnes & Albertson PLLC.

**Personnel:**

**Ted Stephens**, Vice President & General Manager.

**Mike Wilson**, General Sales Manager.

**Doug Hammonds**, Chief Engineer.

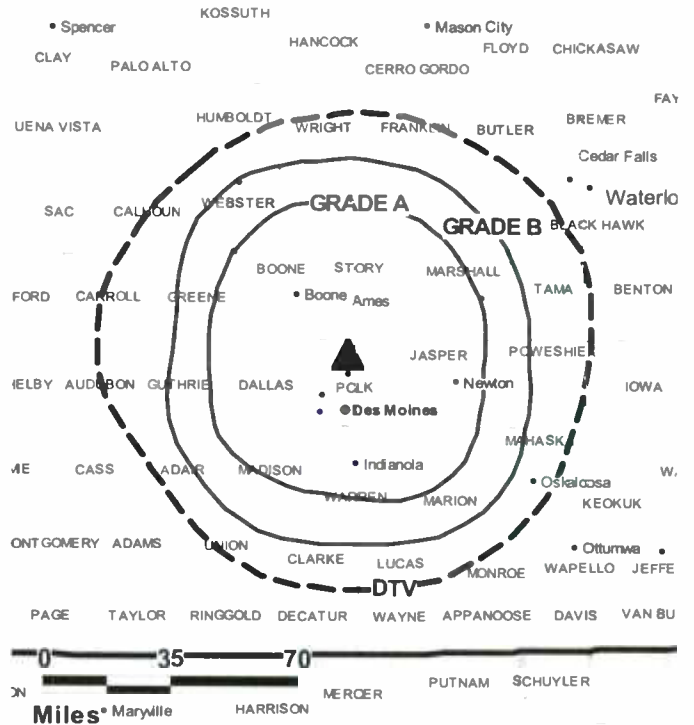
**Brent Steemkem**, Business Manager.

**Julie Quick-Alcorn**, Program Coordinator.

**Jared Van Egdom**, Promotion Manager.

**KDSM-TV BPCT-19960621KF GRANTED: 6/29/1998**

WINN



© 2006 Warren Communications News

**Mary Hyatt**, Traffic Manager.

**Highest 30 Sec. Rate:** \$1300.

**City of License:** Des Moines. **Station DMA:** Des Moines-Ames, IA. **Rank:** 73.

Circulation © 2005 Nielsen. Coverage based on Nielsen study.

GrandTotal	Cable TV Households	Non-cable TV Households	Total TV Households
Estimated Station Totals *	251,440	196,330	447,770
Average Weekly Circulation (2005)	109,289	92,691	201,980
Average Daily Circulation (2005)			66,261
Station DMA Total	Cable TV Households	Non-cable TV Households	Total TV Households
Estimated Station Totals *	210,230	181,060	391,290
Average Weekly Circulation (2005)	101,942	90,937	192,879
Average Daily Circulation (2005)			64,125
Other DMA Total	Cable TV Households	Non-cable TV Households	Total TV Households
Estimated Station Totals *	41,210	15,270	56,480
Average Weekly Circulation (2005)	7,347	1,754	9,101
Average Daily Circulation (2005)			2,136

\*Estimated station totals are sums of the Nielsen TV and Cable TV household estimates for each county in which the station registers viewing of more than 5% as per the Nielsen Survey Methods.

**WHO-DT**  
**Ch. 19**

**Network Service:** NBC.

**Grantee:** New York Times Management Services, 2202 N. Westshore Blvd., Suite 370, Tampa, FL 33607.

**Studio:** 1801 Grand Ave., Des Moines, IA 50309.

**Mailing Address:** 1801 Grand Ave., Des Moines, IA 50309.

**Phone:** 515-242-3500. **Fax:** 515-242-3743.

**E-mail:** jim.boyer@whotv.com

**Web Site:** http://www.whotv.com

**Technical Facilities:** Channel No. 19 (500-506 MHz). Authorized power: 550-kw max. visual. Antenna: 1998-ft above av. terrain, 1965-ft. above ground, 2959-ft. above sea level.

Latitude	41°	49'	47"
Longitude	93°	36'	56"

**Note:** Latitude and longitude coordinates shown are based on the North American Datum of 1927 (NAD 27) as currently required by the Mass Media Bureau of the FCC.

**Ownership:** The New York Times Co. (Group Owner).

**Began Operation:** February 9, 2002. High Definition.

**Represented (legal):** Holland & Knight LLP.

**Represented (sales):** Millennium Sales & Marketing.

**Personnel:**

**Jim Boyer**, President & General Manager.

**Ross Reardon**, General Sales Manager.

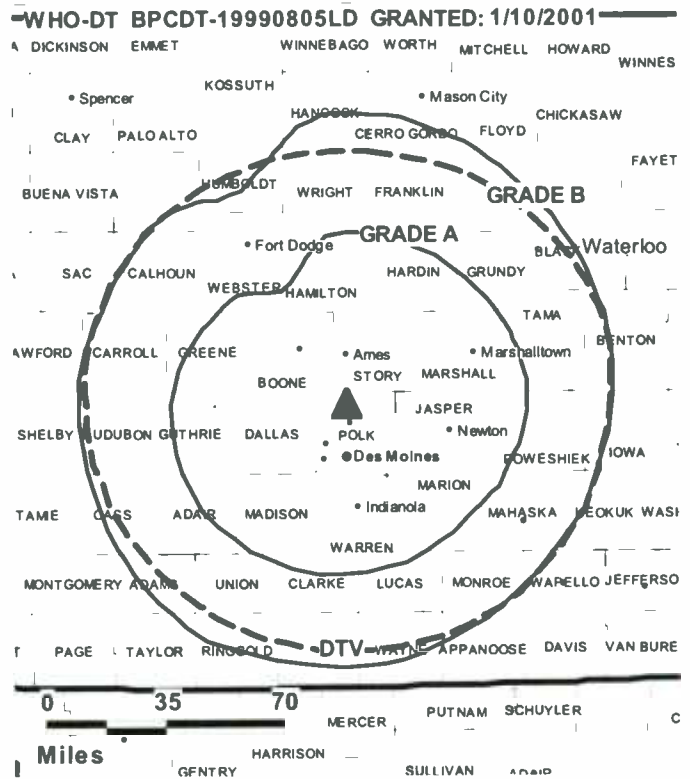
**Brian Anstoetter**, Local Sales Manager.

**Mark Ginther**, News Director.

**Brad Oik**, Chief Engineer.

**Rebecca Jess**, Controller.

**David Peterson**, Program Coordinator.



© 2006 Warren Communications News

**Mandy Zook**, Marketing & Research Director.

**Tim Gardner**, Promotion Director & Creative Services Director.

**Zoe Goedicke**, Traffic Manager.

**City of License:** Des Moines. **Station DMA:** Des Moines-Ames, IA. **Rank:** 73.

**Nielsen Data:** Not available.

**WHO-TV**  
**Ch. 13**

**Network Service:** NBC.

**Licensee:** New York Times Management Services, 2202 N. Westshore Blvd., Suite 370, Tampa, FL 33607.

**Studio:** 1801 Grand Ave., Des Moines, IA 50309.

**Mailing Address:** 1801 Grand Ave., Des Moines, IA 50309.

**Phone:** 515-242-3500. **Fax:** 515-242-3743.

**E-mail:** jim.boyer@whotv.com

**Web Site:** http://www.whotv.com

**Technical Facilities:** Channel No. 13 (210-216 MHz). Authorized power: 316-kw & 224-kw horizontal visual, 47.4-kw & 33.5-kw horizontal aural. Antenna: 1970-ft above av. terrain, 1955-ft. above ground, 2988-ft. above sea level.

Latitude 41° 48' 33"  
Longitude 93° 36' 53"

**Transmitter:** 199 N.W. 134th St., Alleman.

**Digital Facilities:** Channel No. 19 (500-506 MHz). Power: 550-kw max. visual. Antenna: 1998-ft above av. terrain, 1965-ft. above ground, 2959-ft. above sea level.

Latitude 41° 49' 47"  
Longitude 93° 36' 56"

**Note:** Latitude and longitude coordinates shown are based on the North American Datum of 1927 (NAD 27) as currently required by the Mass Media Bureau of the FCC.

**Multichannel TV Sound:** Stereo only.

**Satellite Earth Station:** Transmitter Harris; SatCom, 7-meter; Scientific-Atlanta, Microwave Assoc. receivers.

**News Service:** AP.

**Ownership:** The New York Times Co. (Group Owner).

**Began Operation:** April 15, 1954.

**Represented (legal):** Holland & Knight LLP.

**Represented (sales):** Millennium Sales & Marketing.

**Represented (engineering):** Denny & Associates PC.

**Personnel:**

Jim Boyer, President & General Manager.

Ross Reardon, General Sales Manager.

Brian Anstoetter, Local Sales Manager.

Mark Ginther, News Director.

Brad Olk, Chief Engineer.

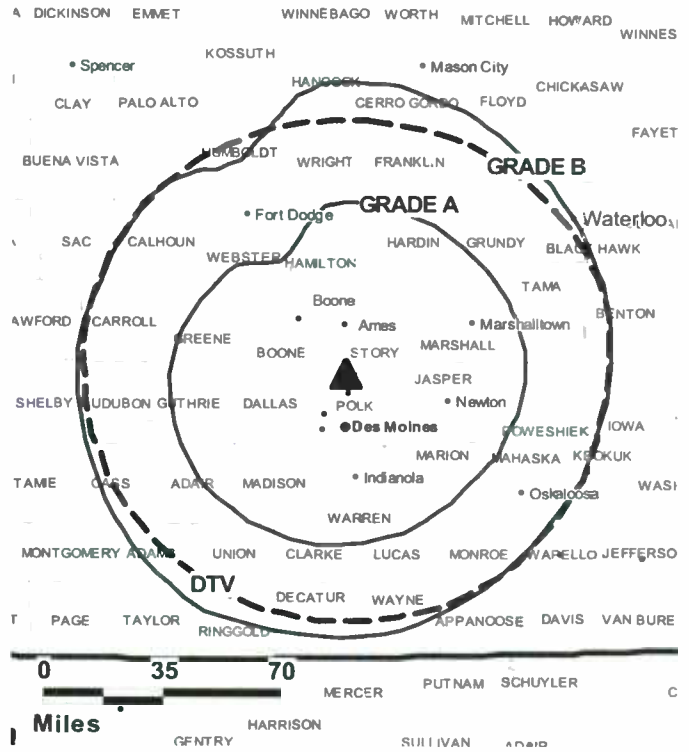
Rebecca Jess, Controller.

David Peterson, Program Coordinator.

Mandy Zook, Marketing & Research Director.

Tim Gardner, Promotion & Creative Services Director.

**WHO-TV BPCT-5011 GRANTED: 7/27/1977**



© 2006 Warren Communications News

**Zoe Goedicke, Traffic Manager.**

**Rates:** On request.

**City of License:** Des Moines. **Station DMA:** Des Moines-Ames, IA. **Rank:** 73.

Circulation © 2005 Nielsen. Coverage based on Nielsen study.

GrandTotal	Cable TV Households	Non-cable TV Households	Total TV Households
Estimated Station Totals *	247,170	210,290	457,460
Average Weekly Circulation (2005)	183,587	143,361	326,948
Average Daily Circulation (2005)			183,175
Station DMA Total	Cable TV Households	Non-cable TV Households	Total TV Households
Estimated Station Totals *	211,630	181,060	392,690
Average Weekly Circulation (2005)	167,216	137,007	304,223
Average Daily Circulation (2005)			171,986
Other DMA Total	Cable TV Households	Non-cable TV Households	Total TV Households
Estimated Station Totals *	35,540	29,230	64,770
Average Weekly Circulation (2005)	16,371	6,354	22,725
Average Daily Circulation (2005)			11,189

\*Estimated station totals are sums of the Nielsen TV and Cable TV household estimates for each county in which the station registers viewing of more than 5% as per the Nielsen Survey Methods.



**KFXB**  
**Ch. 40**  
**(Satellite of KFXA, Cedar Rapids)**

**Network Service:** IND.

**Licensee:** Christian Television Network of Iowa Inc., 744 Main St., Dubuque, IA 52001.

**Studio:** 600 Old Marion Rd. NE, Cedar Rapids, IA 52402.

**Mailing Address:** 600 Old Marion Rd. NE, Cedar Rapids, IA 52402.

**Phone:** 319-393-2800. **Fax:** 319-395-7028.

**E-mail:** fox2840@fox2840.com

**Technical Facilities:** Channel No. 40 (626-632 MHz). Authorized power: 537-kw max. visual, 53.7-kw aural. Antenna: 841-ft above av. terrain, 837-ft. above ground, 1661-ft. above sea level.

Latitude 42° 31' 05"  
 Longitude 90° 37' 16"

Holds CP for change to 5000-kw max. visual, 872-ft above av. terrain, 817-ft. above ground, 1676-ft. above sea level; lat. 42° 31' 09", long. 90° 37' 11", BPCT-960711KS.

**Transmitter:** 0.7-mi. N of Illinois state line, 0.75-mi. W of Hwy. 35, Grant County, WI.

**Digital Facilities:** Channel No. 43 (644-650 MHz). Power: 1000-kw max. visual. Antenna: 860-ft above av. terrain, 817-ft. above ground.

Latitude 42° 31' 09"  
 Longitude 90° 37' 11"

**FCC Digital File Number:** BPCDT-19991028ACY. Granted: May 08, 2001.

**Note:** Latitude and longitude coordinates shown are based on the North American Datum of 1927 (NAD 27) as currently required by the Mass Media Bureau of the FCC.

**Satellite Earth Stations:** Prodelin, 4.2-meter; Calstar, 4.6-meter; Scientific-Atlanta, Avantek receivers.

**News Service:** AP.

**Ownership:** Christian Television Corp. Inc. (Group Owner).

**Began Operation:** June 1, 1970. Left air October 3, 1974. Sale to Lloyd Hearing Aid Corp. approved by FCC June 29, 1976. Resumed operation September 12, 1976. Sale to The Commercial Dispatch Publishing Co. approved by FCC September 13, 1979. Sale to Dubuque TV Ltd. Partnership approved by FCC February 8, 1985. Sale to Sage Broadcasting Corp. of Dubuque approved by FCC March 25, 1988, but sale was not consummated. Sale to present owner by Dubuque TV Ltd. Partnership approved by FCC August 2, 2004.

**Represented (legal):** Hardy Carey & Chautin LLP.

**Represented (sales):**

**Personnel:**

Joseph Denk, General Manager.

Jim Stoos, Local Sales Manager.

Edward Baugh, National Sales Manager.

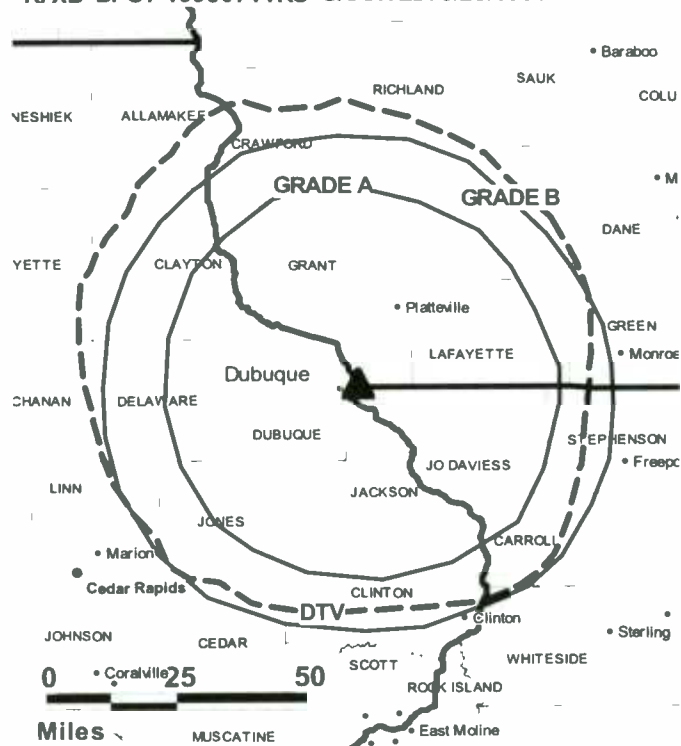
Gary Haverland, Chief Engineer.

Connie Bartels, Business Manager.

Larry Blum, Program Director.

Greg Stuart, Production Manager.

**KFXB BPCT-19960711KS GRANTED: 6/23/1998**



© 2006 Warren Communications News

**Tamie Cook, Traffic Manager.**

**Highest 30 Sec. Rate:** \$220.

**City of License:** Dubuque.

**Station DMA:** Cedar Rapids-Waterloo-Iowa City-Dubuque, IA. Rank: 88.

Circulation © 2005 Nielsen. Coverage based on Nielsen study.

GrandTotal	Cable TV Households	Non-cable TV Households	Total TV Households
Estimated Station Totals *	51,120	25,450	76,570
Average Weekly Circulation (2005)	9,014	2,509	11,523
Average Daily Circulation (2005)			3,376
Station DMA Total	Cable TV Households	Non-cable TV Households	Total TV Households
Estimated Station Totals *	25,440	13,200	38,640
Average Weekly Circulation (2005)	5,157	1,030	6,187
Average Daily Circulation (2005)			1,632
Other DMA Total	Cable TV Households	Non-cable TV Households	Total TV Households
Estimated Station Totals *	25,680	12,250	37,930
Average Weekly Circulation (2005)	3,857	1,479	5,336
Average Daily Circulation (2005)			1,744

\*Estimated station totals are sums of the Nielsen TV and Cable TV household estimates for each county in which the station registers viewing of more than 5% as per the Nielsen Survey Methods.

**KFXB-DT**  
**Ch. 43**

**Network Service:** IND.

**Grantee:** Christian Television Network of Iowa Inc., 744 Main St., Dubuque, IA 52001.

**Studio:** 600 Old Marion Rd. NE, Cedar Rapids, IA 52402.

**Mailing Address:** 600 Old Marion Rd. NE, Cedar Rapids, IA 52402.

**Phone:** 563-556-2800. **Fax:** 319-395-7028.

**E-mail:** fox2840@fox2840.com

**Technical Facilities:** Channel No. 43 (644-650 MHz). Authorized power: 1000-kw max. visual. Antenna: 860-ft above av. terrain, 817-ft. above ground.

Latitude	42°	31'	09"
Longitude	90°	37'	11"

**Note:** Latitude and longitude coordinates shown are based on the North American Datum of 1927 (NAD 27) as currently required by the Mass Media Bureau of the FCC.

**Ownership:** Christian Television Corp. Inc. (Group Owner).

**Began Operation:** June 12, 2002. Standard Definition. Station operating under Special Temporary Authority at 1.07-kw max. visual.

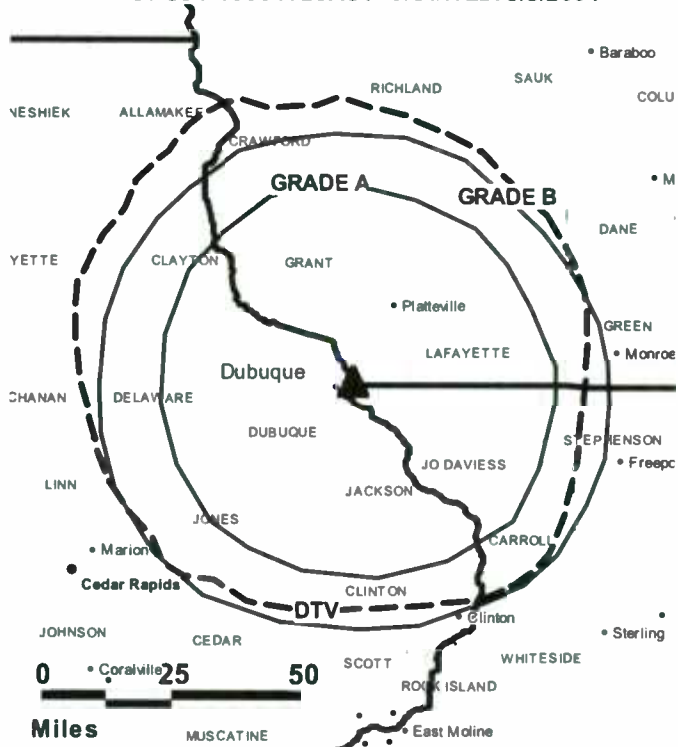
**Represented (legal):** Hardy Carey & Chautin LLP.

**Represented (sales):**

**Personnel:**

- Joseph Denk, General Manager.
- Jim Stoos, Local Sales Manager.
- Edward Baugh, National Sales Manager.
- Gary Haverland, Chief Engineer.
- Connie Bartels, Business Manager.
- Larry Blum, Program Director.
- Greg Stuart, Production Manager.

**KFXB-DT BPCDT-19991028ACY GRANTED: 5/8/2001**



© 2006 Warren Communications News

**Tamie Cook, Traffic Manager.**

**City of License:** Dubuque.

**Station DMA:** Cedar Rapids-Waterloo-Iowa City-Dubuque, IA. **Rank:** 88.

**Nielsen Data:** Not available.

**KWKB**  
**Ch. 20**

**Network Service:** WBN.

**Licensee:** KM Television of Iowa LLC, 3654 W. Jarvis Ave., Skokie, IL 60076.

**Studio:** 1547 Baker Ave., West Branch, IA 52358.

**Mailing Address:** 1547 Baker Ave., West Branch, IA 52358.

**Phone:** 319-643-5952; 847-674-0864. **Fax:** 319-643-3124.

**E-mail:** markrobbins@kwkb.com

**Web Site:** http://www.kwkb.com

**Technical Facilities:** Channel No. 20 (506-512 MHz). Authorized power: 5000-kw visual. Antenna: 1442-ft above av. terrain, 1492-ft. above ground, 2212-ft. above sea level.

Latitude 41° 43' 29"  
Longitude 91° 21' 10"

**Digital Facilities:** Channel No. 25 (536-542 MHz). Power: 900-kw max. visual. Antenna: 1374-ft above av. terrain, 1347-ft. above ground.

Latitude 41° 43' 29"  
Longitude 91° 21' 10"

**FCC Digital File Number:** BPCDT-19991020AAN. Granted: May 04, 2001.

**Note:** Latitude and longitude coordinates shown are based on the North American Datum of 1927 (NAD 27) as currently required by the Mass Media Bureau of the FCC.

**Multichannel TV Sound:** Stereo only.

**Ownership:** KM Communications Inc. (Group Owner).

**Began Operation:** August 22, 1999.

**Represented (engineering):** Cohen, Dippell & Everist PC.

**Personnel:**

**Mark Robbins**, General Manager.

**Dennis Doyle**, Local Sales Manager.

**Jeff Hoffman**, Chief Engineer.

**Trish Juchter**, Program Director.

**Aaron Spears**, Production Manager.

**Jennifer Mundell**, Business Manager.

**Robin McAllister**, National Accounts Manager.

**April Wright**, Promotions Manager.

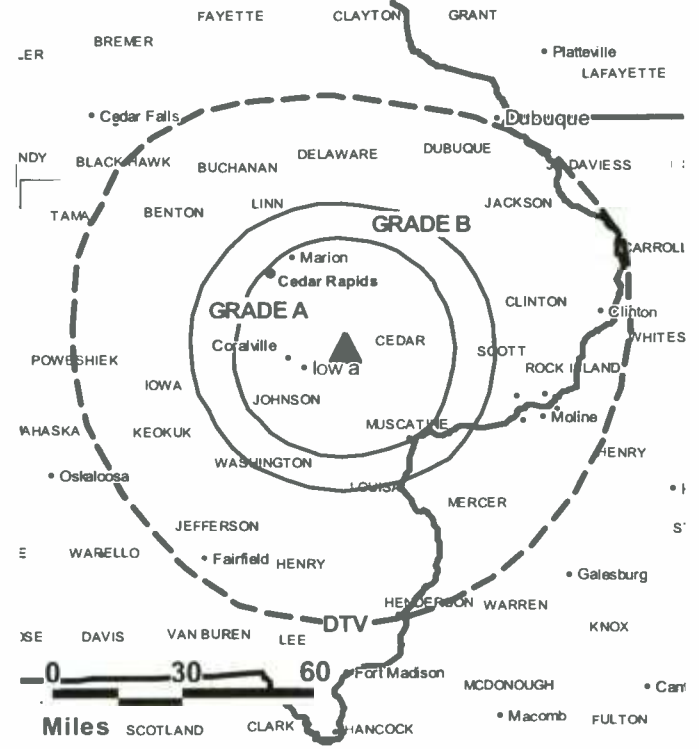
**Kyle Mulford**, Traffic Manager.

**Rates:** On request.

**City of License:** Iowa City.

**Station DMA:** Cedar Rapids-Waterloo-Iowa City-Dubuque, IA. **Rank:** 88.

**KWKB BPCT-19990811LC GRANTED: 8/31/1999**



© 2006 Warren Communications News

Circulation © 2005 Nielsen. Coverage based on Nielsen study.

GrandTotal	Cable TV Households	Non-cable TV Households	Total TV Households
Estimated Station Totals *	215,700	164,500	380,200
Average Weekly Circulation (2005)	40,263	24,487	64,750
Average Daily Circulation (2005)			16,623
Station DMA Total	Cable TV Households	Non-cable TV Households	Total TV Households
Estimated Station Totals *	204,230	97,770	302,000
Average Weekly Circulation (2005)	39,200	19,204	58,404
Average Daily Circulation (2005)			15,842
Other DMA Total	Cable TV Households	Non-cable TV Households	Total TV Households
Estimated Station Totals *	11,470	66,730	78,200
Average Weekly Circulation (2005)	1,063	5,283	6,346
Average Daily Circulation (2005)			781

\*Estimated station totals are sums of the Nielsen TV and Cable TV household estimates for each county in which the station registers viewing of more than 5% as per the Nielsen Survey Methods.

**KWKB-DT**  
**Ch. 25**

**Network Service:** WBN.

**Grantee:** KM Television of Iowa LLC, 3654 W. Jarvis Ave., Skokie, IL 60076.

**Studio:** 1547 Baker Ave., West Branch, IA 52358.

**Mailing Address:** 1547 Baker Ave., West Branch, IA 52358.

**Phone:** 319-643-5952; 847-674-0864. **Fax:** 319-643-3124.

**E-mail:** markrobbins@kwkb.com

**Web Site:** http://www.kwkb.com

**Technical Facilities:** Channel No. 25 (536-542 MHz). Authorized power: 900-kw max. visual. Antenna: 1374-ft above av. terrain, 1347-ft. above ground.

Latitude	41°	43'	29"
Longitude	91°	21'	10"

**Note:** Latitude and longitude coordinates shown are based on the North American Datum of 1927 (NAD 27) as currently required by the Mass Media Bureau of the FCC.

**Ownership:** KM Communications Inc. (Group Owner).

**Began Operation:** March 27, 2002. Standard Definition. Station operating under Special Temporary Authority at 2.7-kw max. visual.

**Personnel:**

**Mark Robbins**, General Manager & General & Local Sales Manager.

**Jeff Hoffman**, Chief Engineer.

**Jennifer Mundell**, Business Manager.

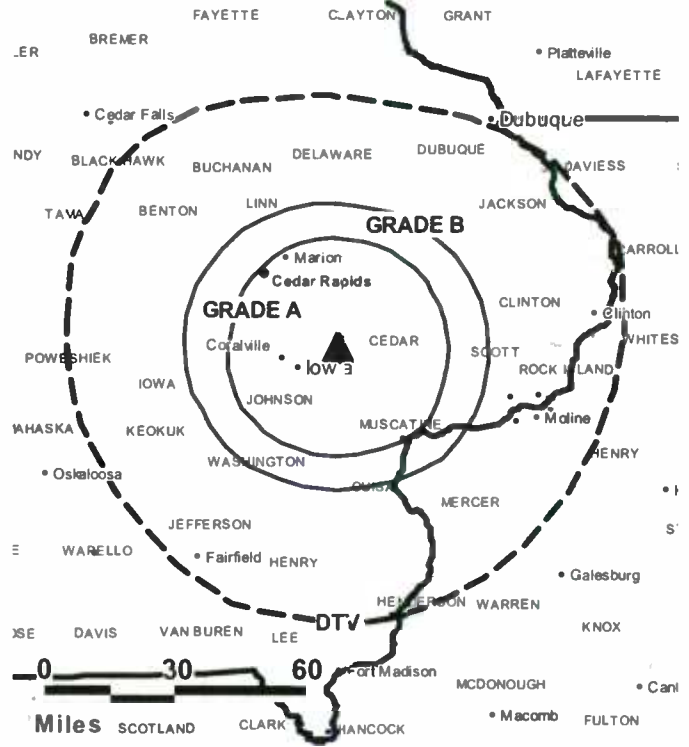
**Trish Juchter**, Program Director.

**April Wright**, Promotion Director.

**Aaron Spears**, Production Manager.

**Kyle Mulford**, Traffic Manager.

**KWKB-DT BPCDT-19991020AAN GRANTED: 5/4/2001**



© 2006 Warren Communications News

**City of License:** Iowa City.

**Station DMA:** Cedar Rapids-Waterloo-Iowa City-Dubuque, IA. Rank: 88.

**Nielsen Data:** Not available.

**KIMT**  
**Ch. 3**

**Network Service:** CBS.

**Licensee:** Media General Broadcasting Inc., 333 E. Franklin St., Richmond, VA 23219.

**Studio:** 112 N. Pennsylvania, Mason City, IA 50401.

**Mailing Address:** 112 N. Pennsylvania, Mason City, IA 50401.

**Phone:** 641-423-2540. **Fax:** 641-423-9309.

**E-mail:** mail@kimt.com

**Web Site:** http://www.kimt.com

**Technical Facilities:** Channel No. 3 (60-66 MHz). Authorized power: 97.7-kw visual, 20-kw aural. Antenna: 1550-ft above av. terrain, 1565-ft. above ground, 2801-ft. above sea level.

Latitude 43° 22' 20"  
Longitude 92° 49' 59"

**Transmitter:** 3.5-mi. E of St. Ansgar.

**Digital Facilities:** Channel No. 42 (638-644 MHz). Power: 1000-kw max. visual. Antenna: 1467-ft above av. terrain, 1493-ft. above ground.

Latitude 43° 22' 20"  
Longitude 92° 49' 59"

**FCC Digital File Number:** BMPCDT-20000501ACT. Granted: February 22, 2001.

**Note:** Latitude and longitude coordinates shown are based on the North American Datum of 1927 (NAD 27) as currently required by the Mass Media Bureau of the FCC.

**Satellite Earth Stations:** Transmitter Harris; Scientific-Atlanta, 3-meter; Scientific-Atlanta, 3.7-meter; Scientific-Atlanta, 4.5-meter; Scientific-Atlanta, 7.5-meter; Scientific-Atlanta, Harris, DX Antenna receivers.

**News Service:** AP.

**Ownership:** Media General Inc. (Group Owner).

**Began Operation:** May 15, 1954. Sale to Daily Telegraph Printing Co. by Lee Enterprises approved by FCC April 22, 1980 (Television Digest, Vol. 20:1). Sale to Spartan Communications by Daily Telegraph Printing Co. approved by FCC June 12, 1984 (Vol. 24:15). Sale to present owner by Spartan Communications Inc. approved by FCC March 22, 2000.

**Represented (sales):** Harrington, Righter & Parsons Inc.

**Represented (legal):** Dow, Lohnes & Albertson PLLC.

**Personnel:**

**Steve Martinson**, Vice President & General Manager.

**Tony Dahle**, Production Manager.

**Mike Gallion**, Traffic Manager.

**Mike Fitzgerald**, General Sales Manager.

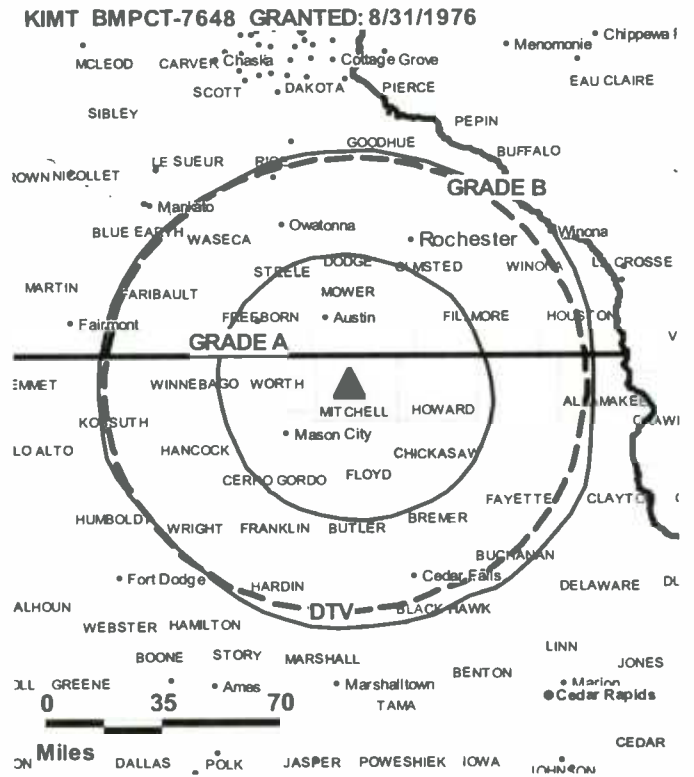
**Wayne Kohlhaas**, National Sales Manager.

**Dave Wertheimer**, News Director.

**Steve Reiter**, Chief Engineer.

**Karen Bird**, Business Manager.

**Jerome R. Risting**, Program Director.



© 2006 Warren Communications News

**Highest 30 Sec. Rate:** \$800.

**City of License:** Mason City.

**Station DMA:** Rochester, MN-Mason City, IA-Austin, MN. **Rank:** 152.

Circulation © 2005 Nielsen. Coverage based on Nielsen study.

GrandTotal	Cable TV Households	Non-cable TV Households	Total TV Households
Estimated Station Totals *	123,930	88,370	212,300
Average Weekly Circulation (2005)	73,177	34,710	107,887
Average Daily Circulation (2005)			56,797
Station DMA Total	Cable TV Households	Non-cable TV Households	Total TV Households
Estimated Station Totals *	97,070	45,500	142,570
Average Weekly Circulation (2005)	66,406	26,917	93,323
Average Daily Circulation (2005)			50,358
Other DMA Total	Cable TV Households	Non-cable TV Households	Total TV Households
Estimated Station Totals *	26,860	42,870	69,730
Average Weekly Circulation (2005)	6,771	7,793	14,564
Average Daily Circulation (2005)			6,439

\*Estimated station totals are sums of the Nielsen TV and Cable TV household estimates for each county in which the station registers viewing of more than 5% as per the Nielsen Survey Methods.

**KIMT-DT**  
**Ch. 42**

**Network Service:** CBS.

**Grantee:** Media General Broadcasting Inc., 333 E. Franklin St., Richmond, VA 23219.

**Studio:** 112 N. Pennsylvania Ave., Mason City, IA 50401.

**Mailing Address:** 112 N. Pennsylvania Ave., Mason City, IA 50401.

**Phone:** 641-423-2540. **Fax:** 641-423-9309.

**E-mail:** mail@kimt.com

**Web Site:** http://www.kimt.com

**Technical Facilities:** Channel No. 42 (638-644 MHz). Authorized power: 1000-kw max. visual. Antenna: 1467-ft above av. terrain, 1493-ft. above ground.

Latitude	43°	22'	20"
Longitude	92°	49'	59"

**Note:** Latitude and longitude coordinates shown are based on the North American Datum of 1927 (NAD 27) as currently required by the Mass Media Bureau of the FCC.

**Ownership:** Media General Inc. (Group Owner).

**Began Operation:** May 1, 2002.

**Represented (sales):** Harrington, Righter & Parsons Inc.

**Represented (legal):** Dow, Lohnes & Albertson PLLC.

**Personnel:**

**Steve Martinson**, Vice President & General Manager.

**Mike Fitzgerald**, General Sales Manager.

**Wayne Kohlhaas**, National Sales Manager.

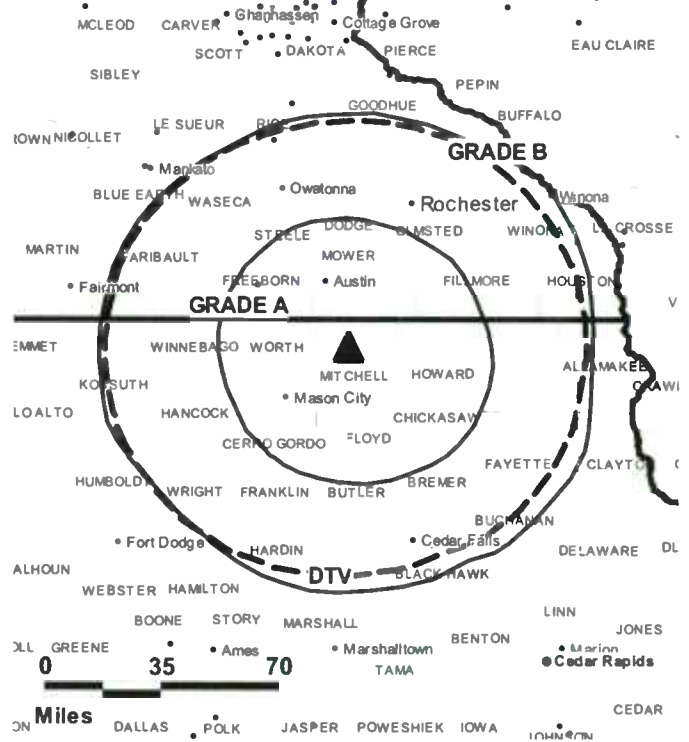
**Dave Wertheimer**, News Director.

**Steve Reiter**, Chief Engineer.

**Karen Bird**, Business Manager.

**Jerome R. Risting**, Program Director.

**KIMT-DT BMPCDT-20000501ACT GRANTED: 2/22/2001**



© 2006 Warren Communications News

**Tony Dahle**, Production Manager.

**Mike Gallion**, Traffic Manager.

**City of License:** Mason City.

**Station DMA:** Rochester, MN-Mason City, IA-Austin, MN. **Rank:** 152.

**Nielsen Data:** Not available.



**KFPX**  
**Ch. 39**

**Network Service:** PAX.

**Licensee:** Paxson Communications Corp., 601 Clearwater Park Rd., West Palm Beach, FL 33401.

**Studio:** 4570 114th St., Urbandale, IA 50322.

**Mailing Address:** 1801 Grand Ave., Des Moines, IA 50309.

**Phone:** 515-242-3500; 515-331-3939. **Fax:** 515-242-3784.

**E-mail:** dan.lyons@whotv.com

**Web Site:** <http://www.pax.desmoines.tv>

**Technical Facilities:** Channel No. 39 (320-626 MHz). Authorized power: 4440-kw max. visual. Antenna: 525-ft above av. terrain, 469-ft. above ground, 1450-ft. above sea level.

Latitude 41° 49' 05"  
Longitude 93° 12' 22"

**Transmitter:** S side of Rte. 23, approx. 2.64-m. W of Baxter.

**Note:** Latitude and longitude coordinates shown are based on the North American Datum of 1927 (NAD 27) as currently required by the Mass Media Bureau of the FCC.

**Ownership:** Paxson Communications Corp. (Group Owner).

**Began Operation:** August 31, 1998.

**Represented (sales):** Millennium Sales & Marketing.

**Personnel:**

**Jim Boyer**, General Manager.

**Dan Lyons**, General & Local Sales Manager.

**Dave Ohmstede**, Chief Engineer.

**Marsha Theis**, Business Manager.

**James McNab**, Production Manager.

**Victoria Galinsky**, Traffic Manager.

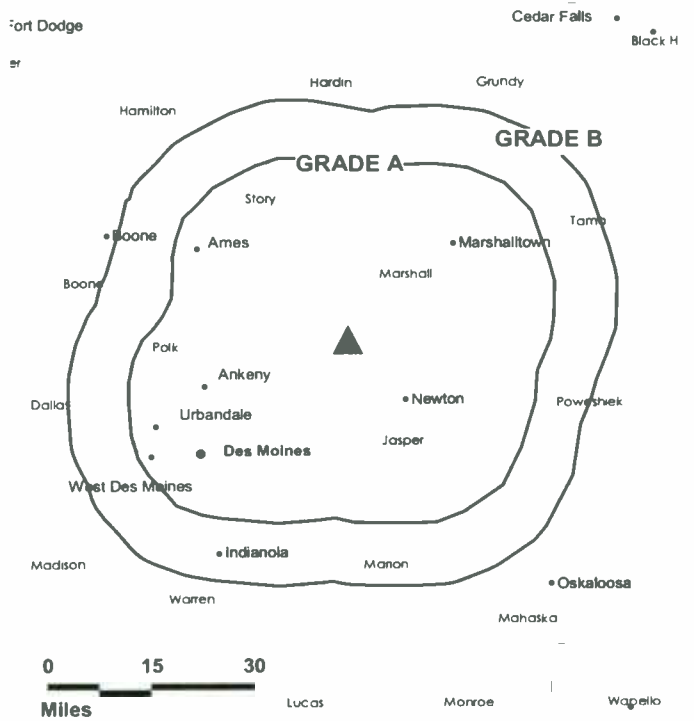
**Rates:** On request.

**City of License:** Newton. **Station DMA:** Des Moines-Ames, IA. **Rank:** 73.

**Communications Daily**

The Authoritative News Service of  
Electronic Communications  
For Information, call 800-771-9202

**KFPX BPCT-960405KJ GRANTED: 8/13/98**



© 2006 Warren Communications News

Circulation © 2005 Nielsen. Coverage based on Nielsen study.

Grand Total	Cable TV Households	Non-cable TV Households	Total TV Households
Estimated Station Totals *	198,140	111,930	310,070
Average Weekly Circulation (2005)	23,408	9,373	32,781
Average Daily Circulation (2005)			8,577

Station DMA Total	Cable TV Households	Non-cable TV Households	Total TV Households
Estimated Station Totals *	184,290	111,930	296,220
Average Weekly Circulation (2005)	22,294	9,373	31,667
Average Daily Circulation (2005)			8,410

Other DMA Total	Cable TV Households	Non-cable TV Households	Total TV Households
Estimated Station Totals *	13,850	0	13,850
Average Weekly Circulation (2005)	1,114	0	1,114
Average Daily Circulation (2005)			167

\*Estimated station totals are sums of the Nielsen TV and Cable TV household estimates for each county in which the station registers viewing of more than 5% as per the Nielsen Survey Methods.

**KYOU-DT**  
**Ch. 14**

**Network Service:** FOX.

**Grantee:** Ottumwa Media Holdings LLC, 6100 Fairview Rd., Suite 600, Charlotte, NC 28210.

**Studio:** 820 W. 2nd St., Ottumwa, IA 52501.

**Mailing Address:** 820 W. 2nd St., Ottumwa, IA 52501.

**Phone:** 641-684-5415. **Fax:** 641-682-5173.

**E-mail:** reception@kyoutv.com

**Web Site:** http://www.waittmedia.com

**Technical Facilities:** Channel No. 14 (470-476 MHz). Authorized power: 700-kw max. visual. Antenna: 1188-ft above av. terrain, 1158-ft. above ground.

Latitude	41°	11'	42"
Longitude	91°	57'	15"

**Note:** Latitude and longitude coordinates shown are based on the North American Datum of 1927 (NAD 27) as currently required by the Mass Media Bureau of the FCC.

**Ownership:** Ottumwa Media Holdings LLC (Group Owner).

**Began Operation:** Station operating under Special Temporary Authority at 7.94-kw max. visual; no on-air date

**Represented (legal):** Thomas B. Henson.

**Represented (sales):** Millennium Sales & Marketing.

**Personnel:**

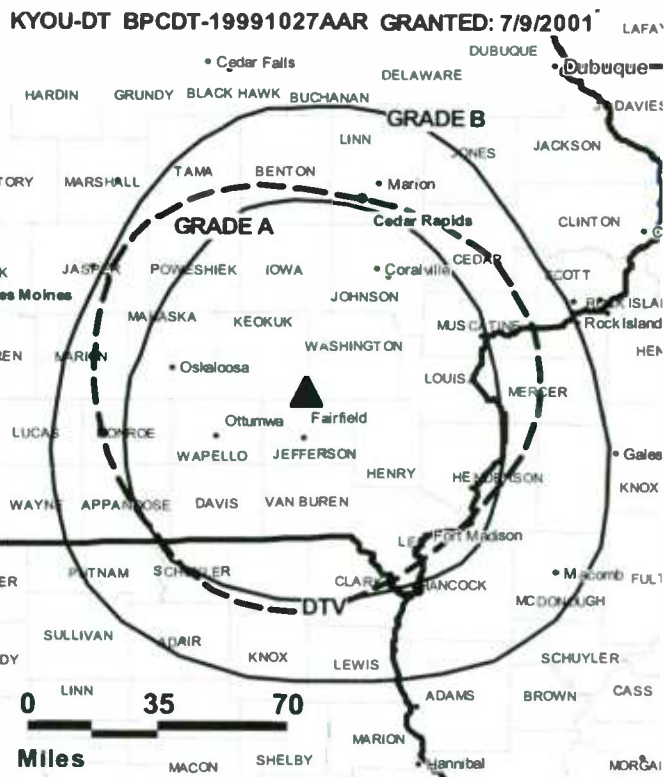
**Eric Wertheim**, General Manager.

**Dianne Little**, General Sales Manager.

**Phil Benjamin**, Chief Engineer.

**Dave Cecil**, Program Director.

**Doug Vanderhoek**, Promotion Director.



© 2006 Warrar Communications News

**Jim Cagwin**, Production Manager.

**Calynda Argo**, Traffic Manager.

**City of License:** Ottumwa. **Station DMA:** Ottumwa, IA-Kirkville, MO. **Rank:** 199.

**Nielsen Data:** Not available.

**KYOU-TV**  
**Ch. 15**

**Network Service:** UPN, FOX.

**Licensee:** Ottumwa Media Holdings LLC, 6100 Fairview Rd., Suite 600, Charlotte, NC 28210.

**Studio:** 820 W. 2nd St., Ottumwa, IA 52501.

**Mailing Address:** 820 W. 2nd St., Ottumwa, IA 52501.

**Phone:** 641-684-5415. **Fax:** 641-682-5173.

**E-mail:** reception@kyoutv.com

**Web Site:** http://www.waittmedia.com

**Technical Facilities:** Channel No. 15 (476-482 MHz). Authorized power: 2090-kw max. visual. Antenna: 1191-ft above av. terrain, 1161-ft. above ground, 1913-ft. above sea level.

Latitude 41° 11' 42"  
Longitude 91° 57' 15"

Holds CP for change to 1184-ft above av. terrain, 1158-ft. above ground, 1909-ft. above sea level; BPCT-19991027AAM.

**Transmitter:** 1.3-mi. NNE of State Hwys. 1 & 78 in Richland Twp.

**Digital Facilities:** Channel No. 14 (470-476 MHz). Power: 700-kw max. visual. Antenna: 1188-ft above av. terrain, 1158-ft. above ground.

Latitude 41° 11' 42"  
Longitude 91° 57' 15"

**FCC Digital File Number:** BPCDT-19991027AAR. Granted: July 05, 2001.

**Note:** Latitude and longitude coordinates shown are based on the North American Datum of 1927 (NAD 27) as currently required by the Mass Media Bureau of the FCC.

**Satellite Earth Stations:** AFC, Ku-band; ADM, KC-band; KLM, 3.9-meter C-band; KLM, 4.8-meter C-band; M/A-Com, KLM, General Instrument receivers.

**Ownership:** Ottumwa Media Holdings LLC (Group Owner).

**Began Operation:** June 2, 1986. Left air 1986; resumed operation June 29, 1987. Sale to Waitt Broadcasting Inc. by Public Interest Broadcast Group Inc. approved by FCC January 26, 1999. Sale to present owner by Waitt Broadcasting Inc. approved by FCC October 31, 2003.

**Represented (legal):** Thomas B. Henson.

**Represented (sales):** Millennium Sales & Marketing.

**Personnel:**

**Eric Wertheim**, General Manager.

**Dianne Little**, General Sales Manager.

**Phil Benjamin**, Chief Engineer.

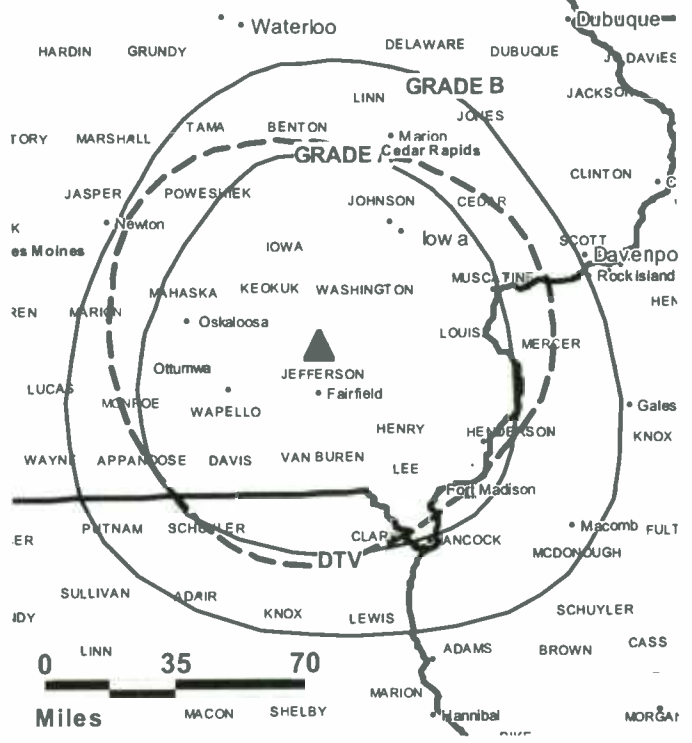
**Dave Cecil**, Program Director.

**Doug Vanderhoek**, Promotion Director.

**Jim Cagwin**, Production Manager.

**Calynda Argo**, Traffic Manager.

**KYOU-TV BPCT-19991027AAM GRANTED: 4/13/2000**



**Rates:** On request.

**City of License:** Ottumwa. **Station DMA:** Ottumwa, IA-Kirkville, MO. **Rank:** 199.

Circulation © 2005 Nielsen. Coverage based on Nielsen study.

GrandTotal	Cable TV Households	Non-cable TV Households	Total TV Households
Estimated Station Totals *	64,810	76,750	141,560
Average Weekly Circulation (2005)	26,115	15,819	41,934
Average Daily Circulation (2005)			12,964
Station DMA Total	Cable TV Households	Non-cable TV Households	Total TV Households
Estimated Station Totals *	25,210	19,480	44,690
Average Weekly Circulation (2005)	13,058	5,974	19,032
Average Daily Circulation (2005)			6,879
Other DMA Total	Cable TV Households	Non-cable TV Households	Total TV Households
Estimated Station Totals *	39,600	57,270	96,870
Average Weekly Circulation (2005)	13,057	9,845	22,902
Average Daily Circulation (2005)			6,085

\*Estimated station totals are sums of the Nielsen TV and Cable TV household estimates for each county in which the station registers viewing of more than 5% as per the Nielsen Survey Methods.

**KCAU-DT**  
**Ch. 30**

**Network Service:** ABC.

**Grantee:** Citadel Communications Co. Ltd., 99 Pondfield Rd., Bronxville, NY 10708.

**Studio:** 625 Douglas St., Sioux City, IA 51101.

**Mailing Address:** 625 Douglas St., Sioux City, IA 51101.

**Phone:** 712-277-2345. **Fax:** 712-277-3733.

**E-mail:** wmeyl@kcautv.com

**Web Site:** <http://www.kcautv.com>

**Technical Facilities:** Channel No. 30 (566-572 MHz). Authorized power: 1000-kw max. visual. Antenna: 1850-ft above av. terrain, 1800-ft. above ground, 1332-ft. above sea level.

Latitude	42°	35'	12"
Longitude	96°	13'	19"

**Note:** Latitude and longitude coordinates shown are based on the North American Datum of 1927 (NAD 27) as currently required by the Mass Media Bureau of the FCC.

**Ownership:** Citadel Communications Co. LLC (Group Owner).

**Began Operation:** Station operating under Special Temporary Authority at 2.7-kw max. visual; no on-air date

**Represented (sales):** Continental Television Sales.

**Personnel:**

**Brent Nelson**, Operations, Program & Production Manager.

**Jan Lux**, Local Sales Manager.

**Leah Brouillette**, Regional Sales Manager.

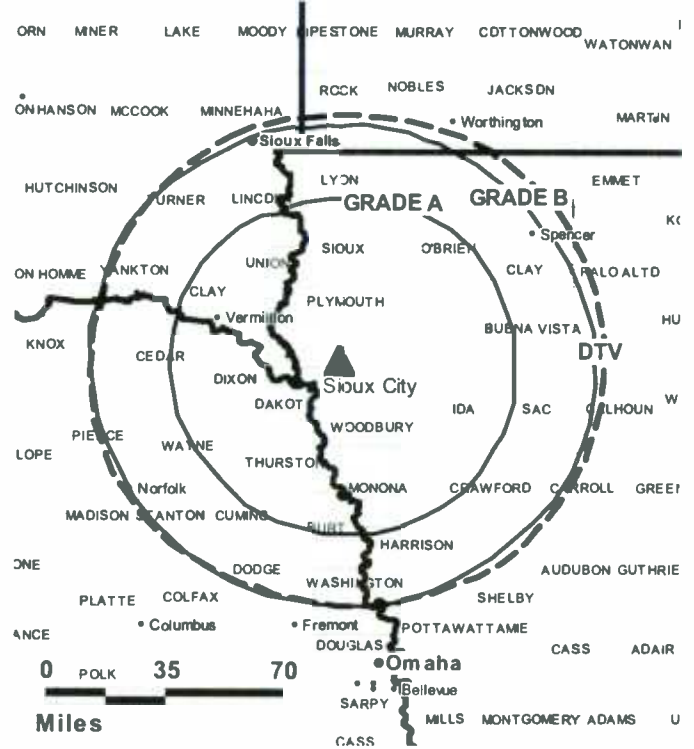
**Tiffany Coleman**, News Director.

**Bob VanVleet**, Chief Engineer.

**Jill Collins**, Business Manager.

**Daniele Feenstra**, Promotion Director.

**KCAU-DT BMPCDT-20000428ABE GRANTED: 2/12/2001**



© 2006 Warren Communications News

**Tim Ryan**, Creative Services.

**Marty Hansen**, Traffic Manager.

**City of License:** Sioux City. **Station DMA:** Sioux City, IA. **Rank:** 143.

**Nielsen Data:** Not available.

**KCAU-TV**  
**Ch. 9**

**Network Service:** ABC.

**Licensee:** Citadel Communications Co. Ltd., 625 Douglas St., Sioux City, IA 51101.

**Studio:** 625 Douglas St., Sioux City, IA 51101.

**Mailing Address:** 625 Douglas St., Sioux City, IA 51101.

**Phone:** 712-277-2345. **Fax:** 712-277-3733.

**E-mail:** wmeyl@kcautv.com

**Web Site:** http://www.kcautv.com

**Technical Facilities:** Channel No. 9 (186-192 MHz). Authorized power: 245-kw visual, 49-kw aural. Antenna: 2020-ft above av. terrain, 2000-ft. above ground, 3368-ft. above sea level.

Latitude 42° 35' 11"  
Longitude 96° 13' 56"

**Transmitter:** 4-mi. E, 0.75-mi. N of James.

**Digital Facilities:** Channel No. 30 (566-572 MHz). Power: 1000-kw max. visual. Antenna: 1850-ft above av. terrain, 1800-ft. above ground, 1332-ft. above sea level.

Latitude 42° 35' 12"  
Longitude 96° 13' 19"

**FCC Digital File Number:** BMPCDT-20000428ABE. Granted: February 12, 2001.

**Note:** Latitude and longitude coordinates shown are based on the North American Datum of 1927 (NAD 27) as currently required by the Mass Media Bureau of the FCC.

**Satellite Earth Stations:** Transmitter RCA; Andrew, 4.5-meter; Andrew, 7.3-meter; Avantek receivers.

**News Service:** AP.

**Ownership:** Citadel Communications Co. LLC (Group Owner).

**Began Operation:** March 29, 1953. Sale to present owner by Wesray Corp. approved by FCC October 1, 1985 (Television Digest, Vol. 25:30). Sale to Wesray Corp. by Forward Communications Corp. approved by FCC August 16, 1984. Previous sale to Forward by People's Broadcasting Corp. approved by FCC October 27, 1965 (Vol. 5:30). Sale to People's by Cowles Broadcasting Co. approved by FCC November 27, 1957 (Vol. 13:41, 44, 49).

**Represented (sales):** Continental Television Sales.

**Represented (legal):** Latham & Watkins.

**Personnel:**

**Brent Nelson,** Operations, Program & Production Manager.

**Jan Lux,** Local Sales Manager.

**Leah Brouillette,** Regional Sales Manager.

**Tiffany Coleman,** News Director.

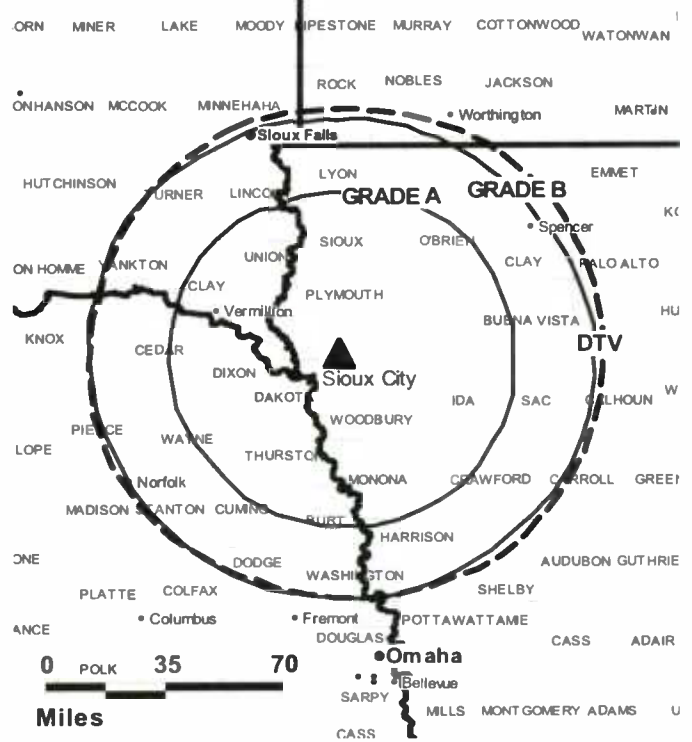
**Bob VanVleet,** Chief Engineer.

**Jill Collins,** Business Manager.

**Daniele Feenstra,** Promotion Director.

**Tim Ryan,** Creative Services.

**KCAU-TV BPCT-3128 GRANTED: 1/19/1965**



© 2006 Warren Communications News

**Marty Hansen,** Traffic Manager.

**Highest 30 Sec. Rate:** \$1250.

**City of License:** Sioux City. **Station DMA:** Sioux City, IA. **Rank:** 143.

Circulation © 2005 Nielsen. Coverage based on Nielsen study.

GrandTotal	Cable TV Households	Non-cable TV Households	Total TV Households
Estimated Station Totals *	129,510	86,810	216,320
Average Weekly Circulation (2005)	66,303	40,538	106,841
Average Daily Circulation (2005)			49,646
Station DMA Total	Cable TV Households	Non-cable TV Households	Total TV Households
Estimated Station Totals *	94,550	62,790	157,340
Average Weekly Circulation (2005)	59,132	35,445	94,577
Average Daily Circulation (2005)			45,655
Other DMA Total	Cable TV Households	Non-cable TV Households	Total TV Households
Estimated Station Totals *	34,960	24,020	58,980
Average Weekly Circulation (2005)	7,171	5,093	12,264
Average Daily Circulation (2005)			3,991

\*Estimated station totals are sums of the Nielsen TV and Cable TV household estimates for each county in which the station registers viewing of more than 5% as per the Nielsen Survey Methods.

**KMEG**  
**Ch. 14**

**Network Service:** CBS.

**Licensee:** Waitt Broadcasting Inc., 13906 Gold Circle, Suite 201, Omaha, NE 68144.

**Studio:** 100 Gold Circle, Dakota Dunes, SD 57049.

**Mailing Address:** 100 Gold Circle, Dakota Dunes, SD 57049.

**Phone:** 712-277-3554. **Fax:** 712-277-4732.

**E-mail:** brianmcdonough@waittcorp.com

**Web Site:** http://www.kmeg.com

**Technical Facilities:** Channel No. 14 (470-476 MHz). Authorized power: 5000-kw max. & 380-kw horizontal visual, 200-kw & 75.9-kw horizontal aural. Antenna: 1955-ft above av. terrain, 1906-ft. above ground, 3238-ft. above sea level.

Latitude 42° 35' 12"  
Longitude 96° 13' 19"

**Transmitter:** 1-mi. NE of intersection of Rtes. K42 & C70, Section 25.

**Digital Facilities:** Channel No. 39 (320-626 MHz). Power: 1000-kw max. visual. Antenna: 2005-ft above av. terrain, 1955-ft. above ground, 3287-ft. above sea level.

Latitude 42° 35' 12"  
Longitude 96° 13' 19"

**FCC Digital File Number:** BPCDT-990415KE. Granted: January 16, 2001.

**Note:** Latitude and longitude coordinates shown are based on the North American Datum of 1927 (NAD 27) as currently required by the Mass Media Bureau of the FCC.

**Satellite Earth Stations:** Prodelin, 4.5-meter; Comtech, 5-meter; Scientific-Atlanta, 7-meter; Scientific-Atlanta, Pinzone, Microwave Assoc. receivers.

**Ownership:** Waitt Broadcasting Inc. (Group Owner).

**Began Operation:** September 5, 1967. Sale to present owner by Maine Radio & Television Co. approved by FCC June 23, 1998. Sale to Maine Radio & Television Co. by Gillett Communications Group approved by FCC September 23, 1986. Sale to Gillett by Fetzer Communications approved by FCC October 29, 1985. Sale to Fetzer by Medallion Broadcasters (Robert B. Donovan, Edgar F. Pechacek, et al.) approved by FCC August 13, 1969 (Television Digest, Vol. 9:33).

**Represented (sales):** Millennium Sales & Marketing.

**Represented (legal):** Wilkinson, Barker, Knauer & Quinn LLP.

**Personnel:**

**Brian McDonough,** General Manager.

**Fritz Miller,** Station Manager & Community Service Director.

**Jerry Haack,** General & Local Sales Manager.

**Ted O'Connell,** News Director.

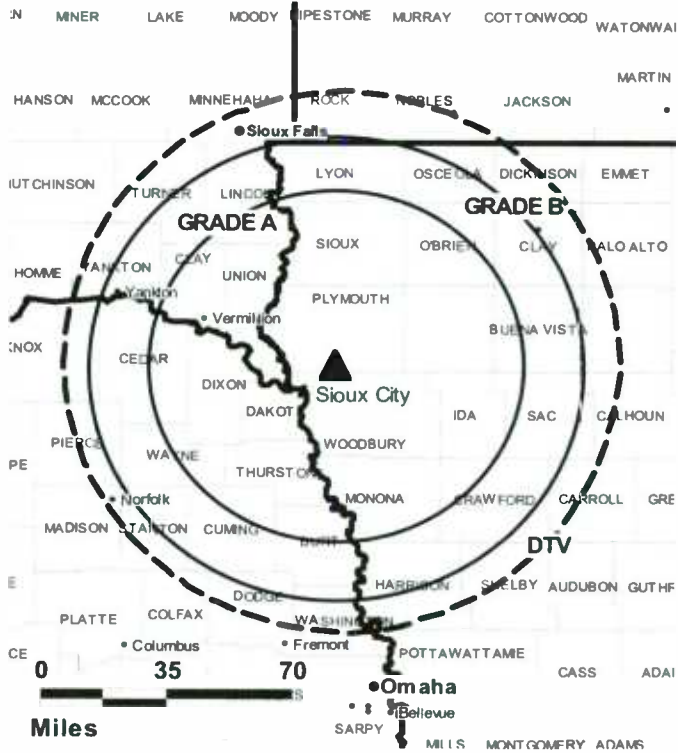
**Dick Herr,** Chief Engineer.

**L. Greg Funk,** Business Manager.

**Darrin Fullerton,** Promotion Director.

**Myra Baker,** Traffic Manager.

**KMEG BPCT-19960625KI GRANTED: 11/24/1998**



© 2006 Warren Communications News

**Highest 30 Sec. Rate:** \$300.

**City of License:** Sioux City. **Station DMA:** Sioux City, IA. **Rank:** 143.

Circulation © 2005 Nielsen. Coverage based on Nielsen study.

GrandTotal	Cable TV Households	Non-cable TV Households	Total TV Households
Estimated Station Totals *	107,260	86,880	194,140
Average Weekly Circulation (2005)	58,562	39,741	98,303
Average Daily Circulation (2005)			47,086
Station DMA Total	Cable TV Households	Non-cable TV Households	Total TV Households
Estimated Station Totals *	92,470	62,790	155,260
Average Weekly Circulation (2005)	54,524	36,045	90,569
Average Daily Circulation (2005)			44,573
Other DMA Total	Cable TV Households	Non-cable TV Households	Total TV Households
Estimated Station Totals *	14,790	24,090	38,880
Average Weekly Circulation (2005)	4,038	3,696	7,734
Average Daily Circulation (2005)			2,513

\*Estimated station totals are sums of the Nielsen TV and Cable TV household estimates for each county in which the station registers viewing of more than 5% as per the Nielsen Survey Methods.



**KMEG-DT**  
**Ch. 39**

**Network Service:** CBS.

**Grantee:** Waitt Broadcasting Inc., 13906 Gold Circle, Suite 201, Omaha, NE 68144.

**Studio:** 100 Gold Circle, Dakota Dunes, SD 57049.

**Mailing Address:** 100 Gold Circle, Dakota Dunes, SD 57049.

**Phone:** 712-277-3554. **Fax:** 712-277-4732.

**E-mail:** brianmcdonnough@waittcorp.com

**Web Site:** http://www.kmeg.com

**Technical Facilities:** Channel No. 39 (320-626 MHz). Authorized power: 1000-kw max. visual. Antenna: 2005-ft above av. terrain, 1955-ft. above ground, 3287-ft. above sea level.

Latitude	42°	35'	12"
Longitude	96°	13'	19"

**Transmitter:** 1-mi. NE of intersection of Rtes. K42 & C70, Section 25.

**Note:** Latitude and longitude coordinates shown are based on the North American Datum of 1927 (NAD 27) as currently required by the Mass Media Bureau of the FCC.

**Ownership:** Waitt Broadcasting Inc. (Group Owner).

**Began Operation:** Station operating under Special Temporary Authority at 3.71-kw max. visual; no on-air date

**Represented (sales):** Millennium Sales & Marketing.

**Personnel:**

**Brian McDonough**, General Manager.

**Fritz Miller**, Station Manager & Community Services Director.

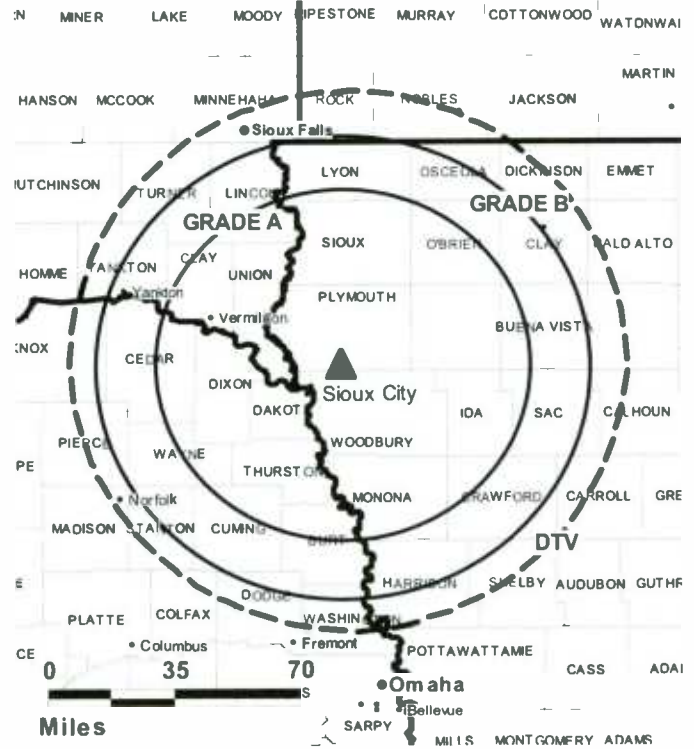
**Jerry Haack**, General & Local Sales Manager.

**Ted O'Connell**, News Director.

**Richard Herr**, Chief Engineer.

**L. Greg Funk**, Business Manager.

**KMEG-DT BPCDT-19990415KE GRANTED: 1/16/2001**



© 2006 Warren Communications News

**Darrin Fullerton**, Promotion Director.

**Myra Baker**, Traffic Manager.

**City of License:** Sioux City. **Station DMA:** Sioux City, IA. **Rank:** 143.

**Nielsen Data:** Not available.



**KPTH-DT**  
**Ch. 49**

**Network Service:** FOX.

**Grantee:** Pappas Telecasting of Sioux City LP (A Delaware LP), 500 S. Chinowth Rd., Visalia, CA 93277.

**Studio:** 3220 Plaza Dr., Suites D, E & F, South Sioux City, NE 68776.

**Mailing Address:** 3220 S. Park Plaza Dr., Suites D, E, & F, South Sioux City, NE 68776.

**Phone:** 402-241-4400. **Fax:** 402-241-4400.

**E-mail:** yourstation@kpth.com

**Web Site:** http://www.kpth.com

**Technical Facilities:** Channel No. 49 (680-686 MHz). Authorized power: 500-kw max. visual. Antenna: 1926-ft above av. terrain, 1886-ft. above ground.

Latitude	42°	35'	12"
Longitude	96°	13'	18"

**Note:** Latitude and longitude coordinates shown are based on the North American Datum of 1927 (NAD 27) as currently required by the Mass Media Bureau of the FCC.

**Ownership:** Pappas Telecasting Companies (Group Owner).

**Began Operation:** Station operating under Special Temporary Authority at 2-kw max. visual; no on-air date

**Represented (legal):** Paul, Hastings, Janofsky & Walker LLP.

**Represented (sales):**

**Personnel:**

**Mary Ann Johnson**, General Manager.

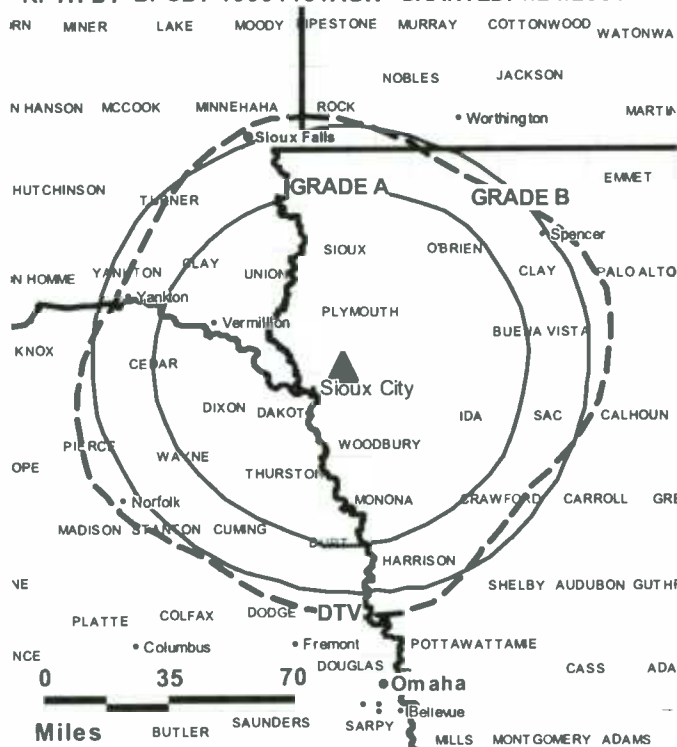
**Dan Marsh**, General & Local Sales Manager.

**Marc Roost**, Chief Engineer.

**Vickie Pohlen**, Business Manager.

**Darlene Goldsberry**, Program Director.

**KPTH-DT BPCDT-19991101AGW GRANTED: 1/24/2001**



**Tim Hess**, Promotion Director.

**Camila Becker**, Production Manager.

**City of License:** Sioux City. **Station DMA:** Sioux City, IA. **Rank:** 143.

**Nielsen Data:** Not available.

**KTIV**  
**Ch. 4**

**Network Service:** NBC.

**Licensee:** KTIV Television Inc., 3135 Floyd Blvd., Sioux City, IA 51105.

**Studio:** 3135 Floyd Blvd., Sioux City, IA 51108.

**Mailing Address:** 3135 Floyd Blvd., Sioux City, IA 51108.

**Phone:** 712-239-4100; 800-234-5848. **Fax:** 712-239-2621.

**E-mail:** dmadsen@ktiv.com

**Web Site:** http://www.ktiv.com

**Technical Facilities:** Channel No. 4 (66-72 MHz). Authorized power: 100-kw visual, 20-kw aural. Antenna: 1915-ft above av. terrain, 2000-ft. above ground, 3368-ft. above sea level.

Latitude 42° 35' 12.39"  
Longitude 96° 13' 56.98"

**Transmitter:** 4-mi. E, 0.75-mi. N of James.

**Digital Facilities:** Channel No. 41 (632-638 MHz). Power: 1800-kw max. visual. Antenna: 1998-ft above av. terrain, 1952-ft. above ground.

Latitude 42° 35' 12"  
Longitude 96° 13' 18"

**FCC Digital File Number:** BPCDT-19991101AIH. Granted: January 04, 2001.

**Note:** Latitude and longitude coordinates shown are based on the North American Datum of 1927 (NAD 27) as currently required by the Mass Media Bureau of the FCC.

**Multichannel TV Sound:** Stereo only.

**Satellite Earth Stations:** Transmitter NEC; AFC, 3-meter Ku-band; ADM, 6.2-meter C-band; M/A-Com, Harris, Avcom receivers.

**News Services:** NBC News Channel, CNN Newsource.

**Ownership:** Quincy Broadcasting Co. (Group Owner).

**Began Operation:** October 9, 1954. Sale to present owner by American Family Corp. approved by FCC November 17, 1989 (Television Digest, Vol. 29:35). Merger of Black Hawk Broadcasting with American Family Corp. approved by FCC September 17, 1980. Sale by Perkins Bros. Co. approved by FCC March 28, 1974. Sale of 50%, giving Perkins Bros. 100% control, approved by FCC May 26, 1965 (Vol. 5:24).

**Represented (sales):** Blair Television.

**Represented (legal):** Wilkinson, Barker, Knauer & Quinn LLP.

**Personnel:**

Jim DeSchepper, Vice President & General Manager.

Dave Washburn, Creative Services Director.

Lynda Fergen, Traffic Manager.

Dave Madsen, Station Manager.

Adrian Wisner, General & Local Sales Manager.

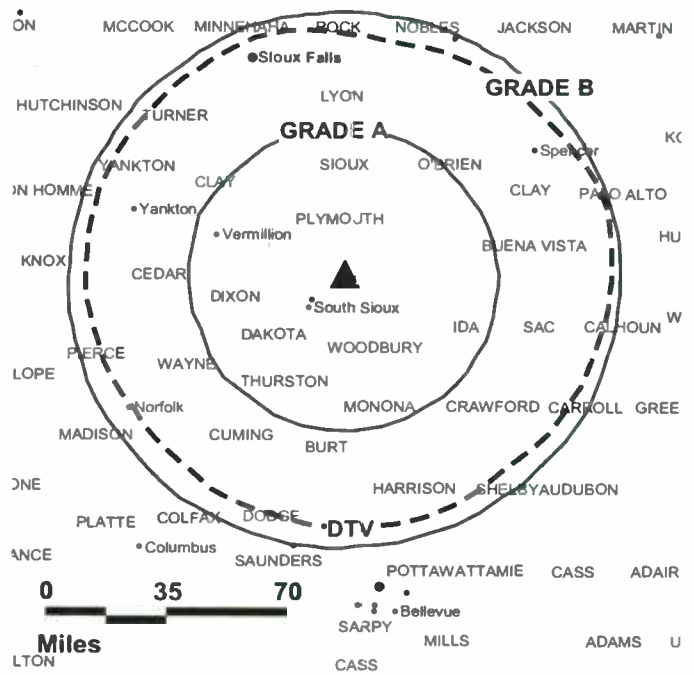
Tim Oakley, National Sales Director.

Bridget Breen, News Director.

Richard Herr, Chief Engineer.

**KTIV BPCT-3127 GRANTED: 1/19/65**

ORN MINER LAKE PIPESTONE MURRAY COTTONWOOD



**Kathy Clayton, Business Manager.**

**Rates:** On request.

**City of License:** Sioux City. **Station DMA:** Sioux City, IA. **Rank:** 143.

Circulation © 2005 Nielsen. Coverage based on Nielsen study.

GrandTotal	Cable TV Households	Non-cable TV Households	Total TV Households
Estimated Station Totals *	126,220	81,830	208,050
Average Weekly Circulation (2005)	83,972	45,913	129,885
Average Daily Circulation (2005)			76,476
Station DMA Total	Cable TV households	Non-cable TV Households	Total TV Households
Estimated Station Totals *	94,550	62,790	157,340
Average Weekly Circulation (2005)	73,620	41,080	114,700
Average Daily Circulation (2005)			70,978
Other DMA Total	Cable TV Households	Non-cable TV Households	Total TV Households
Estimated Station Totals *	31,670	19,040	50,710
Average Weekly Circulation (2005)	10,352	4,833	15,185
Average Daily Circulation (2005)			5,498

\*Estimated station totals are sums of the Nielsen TV and Cable TV household estimates for each county in which the station registers viewing of more than 5% as per the Nielsen Survey Methods.

**KTIV-DT**  
**Ch. 41**

**Network Service:** NBC.

**Grantee:** KTIV Television Inc., 3135 Floyd Blvd., Sioux City, IA 51105.

**Studio:** 3135 Floyd Blvd., Sioux City, IA 51108.

**Mailing Address:** 3135 Floyd Blvd., Sioux City, IA 51108.

**Phone:** 712-239-4100; 800-234-5848. **Fax:** 712-239-2621.

**E-mail:** jdeschepper@ktiv.com

**Web Site:** http://www.ktiv.com

**Technical Facilities:** Channel No. 41 (632-638 MHz). Authorized power: 1800-kw max. visual. Antenna: 1998-ft above av. terrain, 1952-ft. above ground.

Latitude	42°	35'	12"
Longitude	96°	13'	18"

**Note:** Latitude and longitude coordinates shown are based on the North American Datum of 1927 (NAD 27) as currently required by the Mass Media Bureau of the FCC.

**Ownership:** Quincy Broadcasting Co. (Group Owner).

**Began Operation:** Station operating under Special Temporary Authority at 10.6-kw max. visual; no on-air date

**Represented (sales):** Blair Television.

**Personnel:**

**Jim DeSchepper**, Vice President & General Manager.

**Dave Washburn**, Creative Services Director.

**Lynda Fergen**, Traffic Manager.

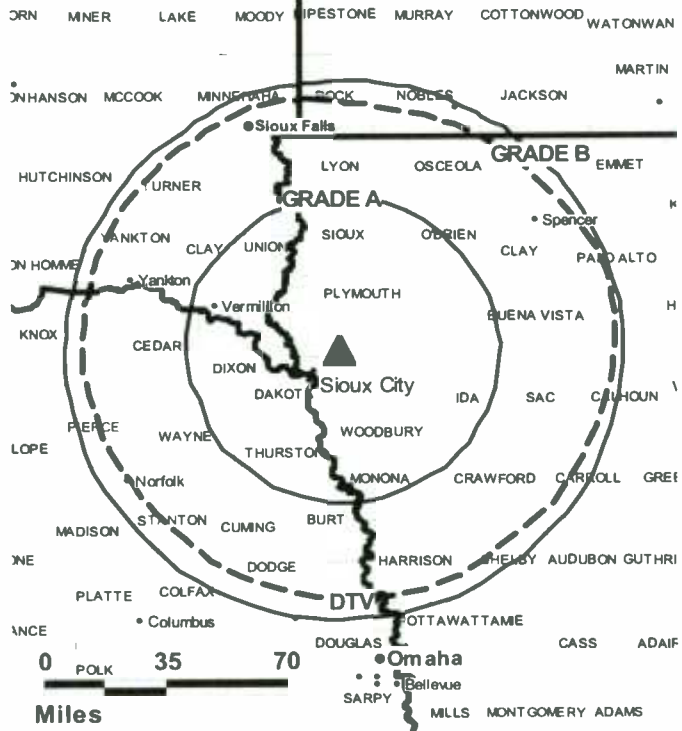
**Dave Madsen**, Station Manager & Program Director.

**Adrian Wisner**, General Sales Manager.

**Bridget Breen**, News Director.

**Kathy Clayton**, Business Manager.

**KTIV-DT BPCDT-19991101AIH GRANTED: 1/4/2001**



© 2006 Warren Communications News

**Richard Herr**, Chief Engineer.

**Tim Oakley**, National Sales Manager.

**City of License:** Sioux City. **Station DMA:** Sioux City, IA. **Rank:** 143.

**Nielsen Data:** Not available.

**KWWF**

**Ch. 22**

**Licensee:** EBC Waterloo Inc., One Shackelford Dr., Suite 400, Little Rock, AR 72211.

**Mailing Address:** One Shackelford Dr., Suite 400, Little Rock, AR 72211.

**Phone:** 319-287-5841; 501-219-2400.

**Technical Facilities:** Channel No. 22 (518-524 MHz). Authorized power: 5000-kw max. visual. Antenna: 988-ft above av. terrain, 1001-ft. above ground, 1900-ft. above sea level.

Latitude 42° 24' 35"  
Longitude 92° 05' 10"

Requests modification of CP for change to 3000-kw max. visual, 650-ft above av. terrain, 600-ft. above ground, 1572-ft. above sea level; lat. 42° 24' 53", long. 92° 00' 34", BMPCT-20030505AAA.

Holds CP for change to 500-kw max. visual, 92-ft above av. terrain, 174-ft. above ground, 997-ft. above sea level; lat. 42° 29' 51", long. 92° 20' 007", BMPCT-20020917AAF.

**Transmitter:** 5-mi. from Rtes. 380 & 20 intersection.

**Note:** Latitude and longitude coordinates shown are based on the North American Datum of 1927 (NAD 27) as currently required by the Mass Media Bureau of the FCC.

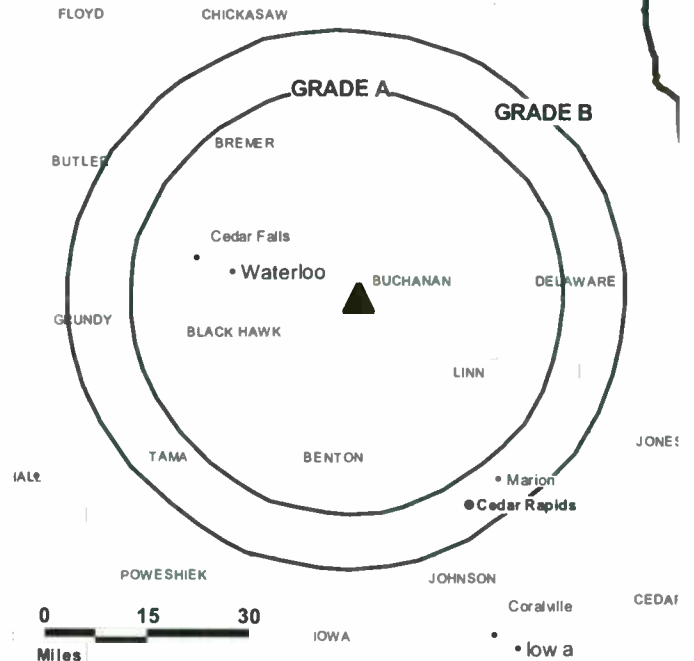
**Ownership:** Equity Broadcasting Corp. (Group Owner).

**Began Operation:** December 1, 2002. Sale to present owner by William M. Smith approved by FCC June 25, 2004.

**City of License:** Waterloo.

**Station DMA:** Cedar Rapids-Waterloo-Iowa City-Dubuque, IA. Rank: 88.

**KWWF BPCT-20030505AAA GRANTED: 10/28/2003**



© 2006 Warren Communications News

Circulation © 2005 Nielsen. Coverage based on Nielsen study.

GrandTotal	Cable TV Households	Non-cable TV Households	Total TV Households
Estimated Station Totals *	51,720	10,660	62,380
Average Weekly Circulation (2005)	3,625	704	4,329
Average Daily Circulation (2005)			1,206
Station DMA Total	Cable TV Households	Non-cable TV Households	Total TV Households
Estimated Station Totals *	48,620	10,660	59,280
Average Weekly Circulation (2005)	3,451	704	4,155
Average Daily Circulation (2005)			1,178
Other DMA Total	Cable TV Households	Non-cable TV Households	Total TV Households
Estimated Station Totals *	3,100	0	3,100
Average Weekly Circulation (2005)	174	0	174
Average Daily Circulation (2005)			28

\*Estimated station totals are sums of the Nielsen TV and Cable TV household estimates for each county in which the station registers viewing of more than 5% as per the Nielsen Survey Methods.

**Communications Daily**

The Authoritative News Service of  
Electronic Communications  
For Information, call 800-771-9202



**KWWL**  
**Ch. 7**

**Network Service:** NBC.

**Licensee:** Raycom America License Subsidiary LLC, 201 Monroe St., 20th Floor, RSA Tower, Montgomery, AL 36104.

**Studio:** 500 E. 4th St., Waterloo, IA 50703.

**Mailing Address:** 500 E. 4th St., Waterloo, IA 50703.

**Phone:** 319-291-1200. **Fax:** 319-291-1255.

**E-mail:** kwwl@kwwl.com

**Web Site:** http://www.kwwl.com

**Technical Facilities:** Channel No. 7 (174-180 MHz). Authorized power: 316-kw visual, 44-kw aural. Antenna: 1980-ft above av. terrain, 1930-ft. above ground, 2910-ft. above sea level.

Latitude 42° 24' 04"  
Longitude 91° 50' 43"

**Transmitter:** 2-mi. N of Rowley.

**Digital Facilities:** Channel No. 55 (716-722 MHz). Power: 194-kw max. visual. Antenna: 1729-ft above av. terrain, 1689-ft. above ground.

Latitude 42° 24' 02"  
Longitude 91° 50' 36"

**Note:** Latitude and longitude coordinates shown are based on the North American Datum of 1927 (NAD 27) as currently required by the Mass Media Bureau of the FCC.

**Multichannel TV Sound:** Stereo only.

**Satellite Earth Stations:** Scientific-Atlanta, 7-meter; ADM, 7-meter; Scientific-Atlanta receivers.

**News Services:** NBC News Channel, CNN Newsource, AP.

**Ownership:** Raycom Media Inc. (Group Owner).

**Began Operation:** November 25, 1953. Merger of Black Hawk Broadcasting with American Family Corp. approved by FCC September 17, 1980 (Television Digest, Vol. 19:41). Sale to present owner by AFLAC Inc. approved by FCC March 21, 1997 (Vol. 36:34).

**Represented (sales):** Harrington, Righter & Parsons Inc.

**Represented (legal):** Covington & Burling.

**Represented (engineering):** du Treil, Lundin & Rackley Inc.

**Personnel:**

**Dale Woods**, Vice President & General Manager.

**Dick Owens**, Vice President & Chief Engineer.

**Chris Davis**, Production Manager.

**Margene Smith**, Traffic Manager.

**Tim Weaver**, General Sales Manager.

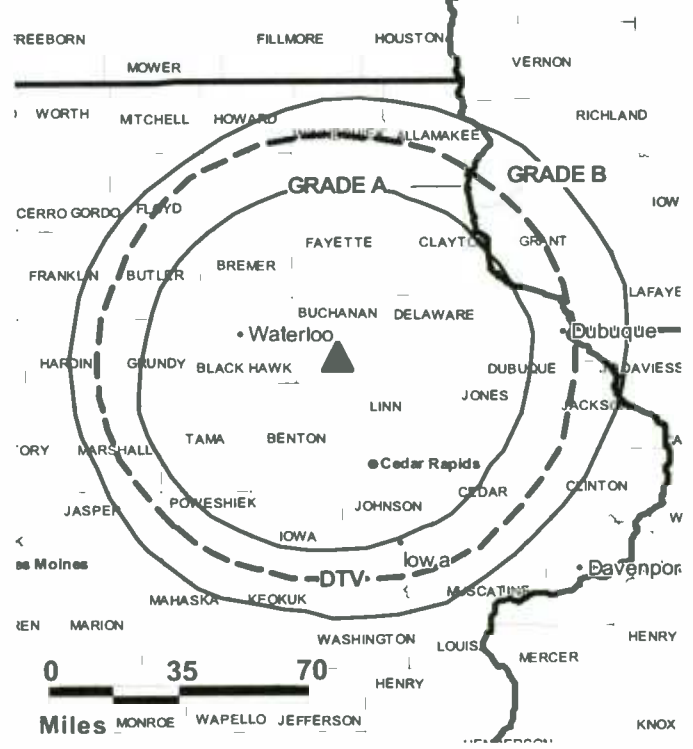
**John Huff**, Local Sales Manager.

**Bob Smith**, News Director.

**Bonnie Wurtzel**, Business Manager.

**Kim Leer**, Program Director.

**KWWL BMPCT-6729 GRANTED: 1/4/1968**



© 2006 Warren Communications News

**Rates:** On request.

**City of License:** Waterloo.

**Station DMA:** Cedar Rapids-Waterloo-Iowa City-Dubuque, IA. Rank: 88.

Circulation © 2005 Nielsen. Coverage based on Nielsen study.

GrandTotal	Cable TV Households	Non-cable TV Households	Total TV Households
Estimated Station Totals *	257,870	173,850	431,720
Average Weekly Circulation (2005)	181,149	98,911	280,060
Average Daily Circulation (2005)			161,164
Station DMA Total	Cable TV Households	Non-cable TV Households	Total TV Households
Estimated Station Totals *	206,250	120,860	327,110
Average Weekly Circulation (2005)	158,744	87,890	246,634
Average Daily Circulation (2005)			144,683
Other DMA Total	Cable TV Households	Non-cable TV Households	Total TV Households
Estimated Station Totals *	51,620	52,990	104,610
Average Weekly Circulation (2005)	22,405	11,021	33,426
Average Daily Circulation (2005)			16,481

\*Estimated station totals are sums of the Nielsen TV and Cable TV household estimates for each county in which the station registers viewing of more than 5% as per the Nielsen Survey Methods.

**KWWL-DT**  
**Ch. 55**

**Network Service:** NBC.

**Licensee:** Raycom America License Subsidiary LLC, 201 Monroe St., 20th Floor, RSA Tower, Montgomery, AL 36104.

**Studio:** 500 E. 4th St., Waterloo, IA 50703.

**Mailing Address:** 500 E. 4th St., Waterloo, IA 50703.

**Phone:** 319-291-1200. **Fax:** 319-291-1255.

**E-mail:** kwwl@kwwl.com

**Web Site:** http://www.kwwl.com

**Technical Facilities:** Channel No. 55 (716-722 MHz). Authorized power: 194-kw max. visual. Antenna: 1729-ft above av. terrain, 1689-ft. above ground.

Latitude	42°	24'	02"
Longitude	91°	50'	36"

**Note:** Latitude and longitude coordinates shown are based on the North American Datum of 1927 (NAD 27) as currently required by the Mass Media Bureau of the FCC.

**Ownership:** Raycom Media Inc. (Group Owner).

**Began Operation:** May 1, 2002. Standard Definition.

**Personnel:**

**Dale Woods**, Vice President & General Manager.

**Dick Owens**, Vice President & Chief Engineer.

**Chris Davis**, Production Manager.

**Margene Smith**, Traffic Manager.

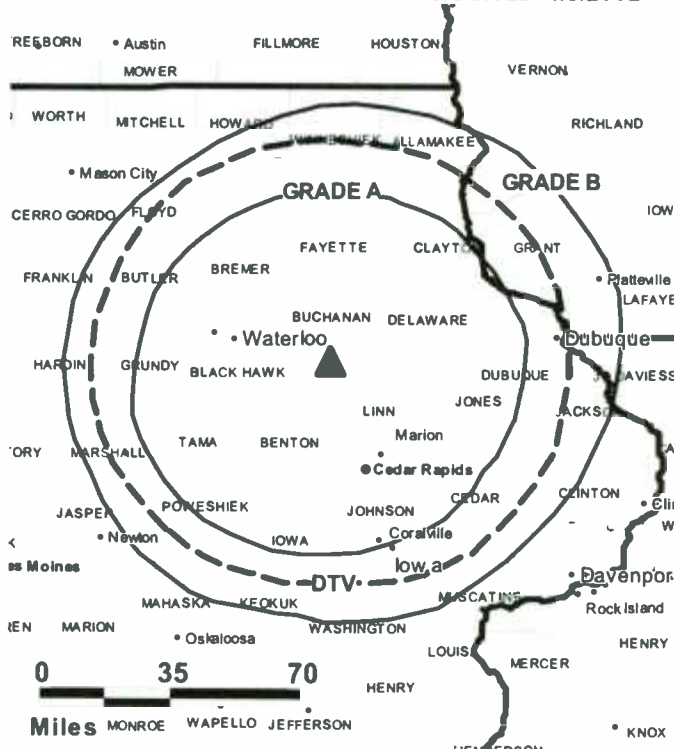
**Tim Weaver**, General Sales Manager.

**John Huff**, Local Sales Manager.

**Bob Smith**, News Director.

**Bonnie Wurtzel**, Business Manager.

**KWWL-DT B MPCDT-20020313AAP GRANTED: 4/5/2002**



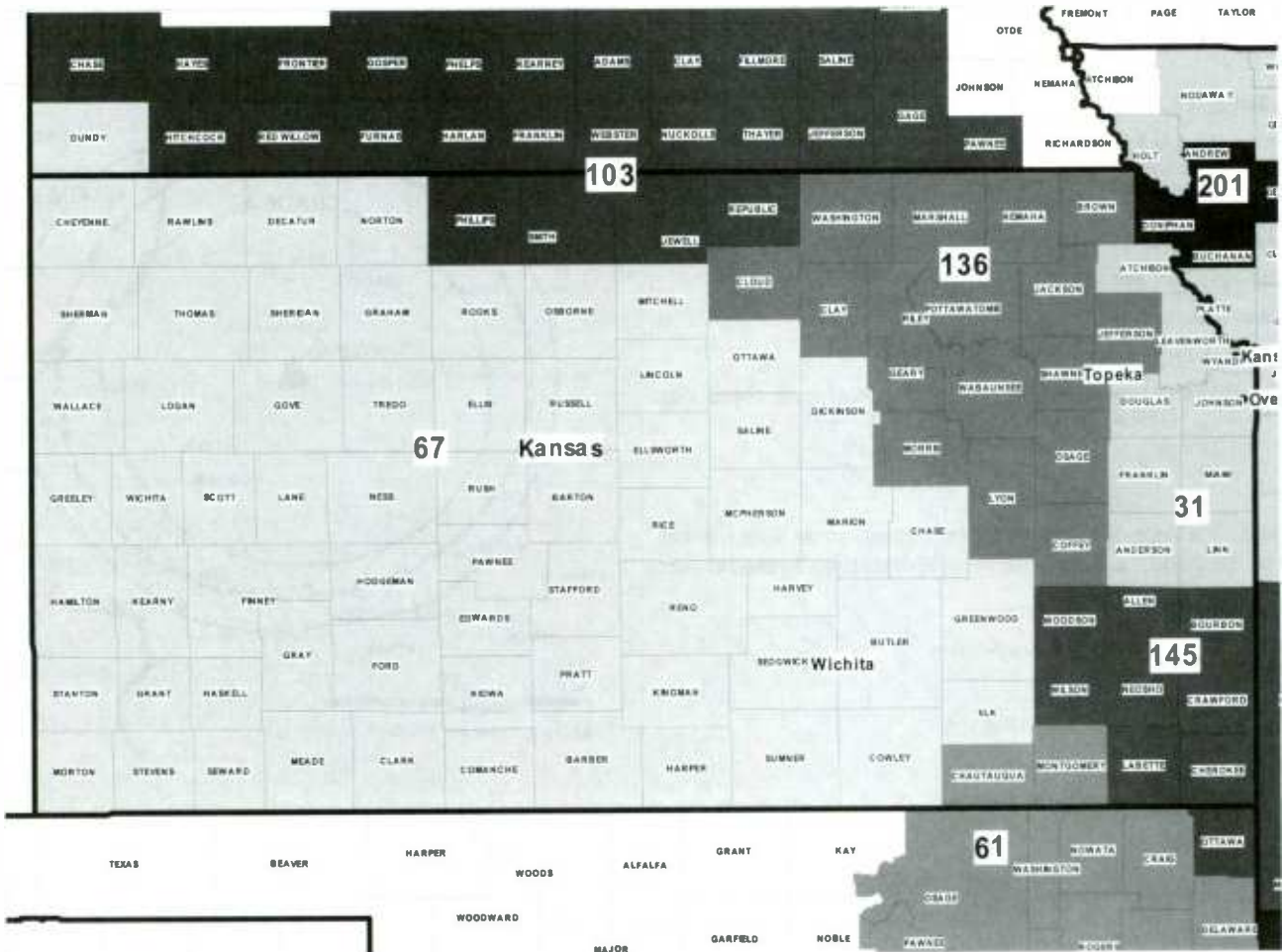
© 2006 Warren Communications News

**Kim Leer**, Program Director.

**City of License:** Waterloo.

**Station DMA:** Cedar Rapids-Waterloo-Iowa City-Dubuque, IA. **Rank:** 88.

**Nielsen Data:** Not available.



© 2006 Warren Communications News

MARKET	NIELSEN DMA TV HOUSEHOLDS	RANK	MARKET AREA COMMERCIAL STATIONS
Kansas City, MO	903,540	31	KCTV (5); KCTV-DT (24); KCWE (29); KCWE-DT (31); KMBC-DT (7); KMBC-TV (9); KMCI (38); KMCI-DT (36); KPXE (50); KPXE-DT (51); KSHB-DT (42); KSHB-TV (41); KSMO-DT (47); KSMO-TV (62); WDAF-DT (34); WDAF-TV (4)
Tulsa, OK	510,480	61	KDOR-DT (15); KDOR-TV (17); KGEB (53); KGEB-DT (49); KJRH (2); KJRH-DT (56); KOKI-DT (22); KOKI-TV (23); KOTV (6); KOTV-DT (55); KTFO (41); KTFO-DT (42); KTPX (44); KTPX-DT (28); KTUL (8); KTUL-DT (58); KWBT (19); KWHT (47); KWHT-DT (48)
Wichita-Hutchinson, KS	446,820	67	KAAS-DT (17); KAAS-TV (18); KAKE-DT (21); KAKE-TV (10); KBDK (14); KBSD-TV (6); KBSH-TV (7); KBSL-TV (10); KLBY (4); KLBY-DT (17); KSAS-DT (26); KSAS-TV (24); KSCC (36); KSCC-DT (35); KSNC (2); KSNC-DT (22); KSNB (11); KSNB-DT (16); KSNK (8); KSNW (3); KSNW-DT (45); KUPK-DT (18); KUPK-TV (13); KWCH-DT (19); KWCH-TV (12); KWCV (33); KWCV-DT (31)
Lincoln & Hastings-Kearney, NE	274,150	103	KGIN (11); KGIN-DT (32); KHAS-DT (21); KHAS-TV (5); KHGI-DT (36); KHGI-TV (13); KLKN (8); KLKN-DT (31); KOLN (10); KOLN-DT (25); KSNB-DT (34); KSNB-TV (4); KSNK-DT (12); KTVG (17); KTVG-DT (19)
Topeka, KS	170,650	136	KSNT (27); KSNT-DT (28); KTKA-DT (48); KTKA-TV (49); WIBW-DT (44); WIBW-TV (13)
Joplin, MO-Pittsburg, KS	153,720	145	KFJX (14); KOAM-DT (13); KOAM-TV (7); KODE-DT (43); KODE-TV (12); KSNF (16); KSNF-DT (46)
St. Joseph, MO	45,840	201	KQTV (2); KQTV-DT (53); KTAJ-DT (21); KTAJ-TV (16)

**Kansas *Digital* Station Totals as of October 1, 2005**

	VHF	UHF	TOTAL
Commercial Television	1	15	16
Educational Television	1	4	5
	2	19	21

**Kansas Analog Station Totals as of October 1, 2005**

	VHF	UHF	TOTAL
Commercial Television	12	9	21
Educational Television	4	0	4
	16	9	25

**KLBY**  
**Ch. 4**  
**(Satellite of KAKE-TV, Wichita)**

**Network Service:** ABC.

**Licensee:** Gray Television Licensee Inc., 1750 K St. NW, Suite 1200, Washington, DC 20005.

**Studio:** 990 S. Range, Colby, KS 67701.

**Mailing Address:** 1500 N. West St., Wichita, KS 64203.

**Phone:** 785-462-8644. **Fax:** 785-462-3522.

**E-mail:** terry.cole@kake.com

**Web Site:** http://www.kake.com

**Technical Facilities:** Channel No. 4 (66-72 MHz). Authorized power: 100-kw visual, 10-kw aural. Antenna: 741-ft above av. terrain, 722-ft. above ground, 4137-ft. above sea level.

Latitude 39° 15' 09"  
 Longitude 101° 21' 09"

**Transmitter:** 7.2-mi. SSE of Brewster.

**Digital Facilities:** Channel No. 17 (488-494 MHz). Power: 1000-kw max. visual. Antenna: 761-ft above av. terrain, 741-ft. above ground.

Latitude 39° 15' 09"  
 Longitude 101° 21' 09.4"

**FCC Digital File Number:** BPCDT-19991025ADA. Granted: October 25, 2000.

**Note:** Latitude and longitude coordinates shown are based on the North American Datum of 1927 (NAD 27) as currently required by the Mass Media Bureau of the FCC.

**News Service:** AP.

**Ownership:** Gray Television Inc. (Group Owner).

**Began Operation:** September 4, 1984. Sale to Smoky Hills Public Television Corp. approved by FCC March 5, 1986, but not consummated. Sale to Chronicle Publishing Co. by Sheraton Colby Convention Inc. approved by FCC October 10, 1986. Station returned to air February 11, 1987. Station, along with Chronicle's KAKE-TV, KUPK-TV & WOWT were acquired by LIN Television; and then swapped for Benedek Broadcasting's WWLP. FCC approved deal March 23, 2000. Sale to present owner by Benedek Broadcasting Co. LLC approved by FCC August 29, 2002 (Television Digest, Vol. 42:14).

**Represented (sales):** Continental Television Sales.

**Represented (legal):** Wiley, Rein & Fielding.

**Personnel:**

Terry Cole, President & General Manager.

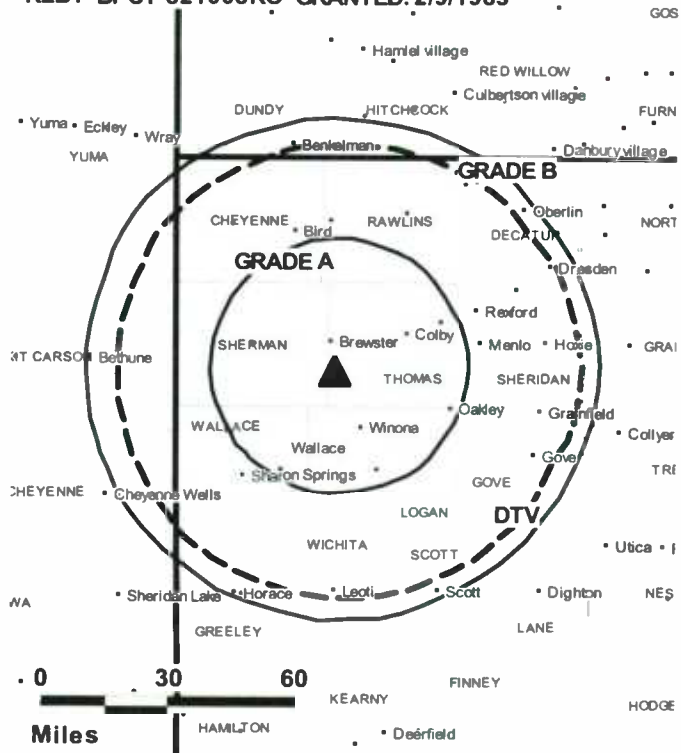
Patrick Myers, Operations Director & Production Manager.

Dan Wall, General Sales Manager.

Glen Horn, News Director.

Dale Morrell, Chief Engineer.

KLBY BPCT-821008KQ GRANTED: 2/9/1983



© 2006 Warren Communications News

Joseph Miller, Business Manager.

Bryan Frye, Marketing Director.

Vicki Heckman, Traffic Manager.

**Highest 30 Sec. Rate:** \$200.

**City of License:** Colby. **Station DMA:** Wichita-Hutchinson, KS. Rank: 67.

Circulation © 2005 Nielsen. Coverage based on Nielsen study.

GrandTotal	Cable TV Households	Non-cable TV Households	Total TV Households
Estimated Station Totals *	2,790	2,850	5,640
Average Weekly Circulation (2005)	1,388	853	2,241
Average Daily Circulation (2005)			769

Station DMA Total	Cable TV Households	Non-cable TV Households	Total TV Households
Estimated Station Totals *	2,790	2,850	5,640
Average Weekly Circulation (2005)	1,388	853	2,241
Average Daily Circulation (2005)			769

\*Estimated station totals are sums of the Nielsen TV and Cable TV household estimates for each county in which the station registers viewing of more than 5% as per the Nielsen Survey Methods.

**KLBY-DT**  
**Ch. 17**

**Network Service:** ABC.

**Grantee:** Gray Television Licensee Inc., 1750 K St. NW, Suite 1200, Washington, DC 20005.

**Studio:** 990 S. Range, Colby, KS 67701.

**Mailing Address:** Box 10, Wichita, KS 67201.

**Phone:** 785-462-8644. **Fax:** 785-462-3522.

**E-mail:** tcole@kake.com

**Web Site:** http://www.kake.com

**Technical Facilities:** Channel No. 17 (488-494 MHz). Authorized power: 1000-kw max. visual. Antenna: 761-ft above av. terrain, 741-ft. above ground.

Latitude	39°	15'	09"
Longitude	101°	21'	09.4"

**Note:** Latitude and longitude coordinates shown are based on the North American Datum of 1927 (NAD 27) as currently required by the Mass Media Bureau of the FCC.

**Ownership:** Gray Television Inc. (Group Owner).

**Began Operation:** Station operating under Special Temporary Authority at 38.4-kw max. visual; no on-air date

**Represented (sales):** Continental Television Sales.

**Represented (legal):** Wiley, Rein & Fielding.

**Personnel:**

**Terry Cole,** President & General Manager.

**Patrick Myers,** Operations & Production Manager.

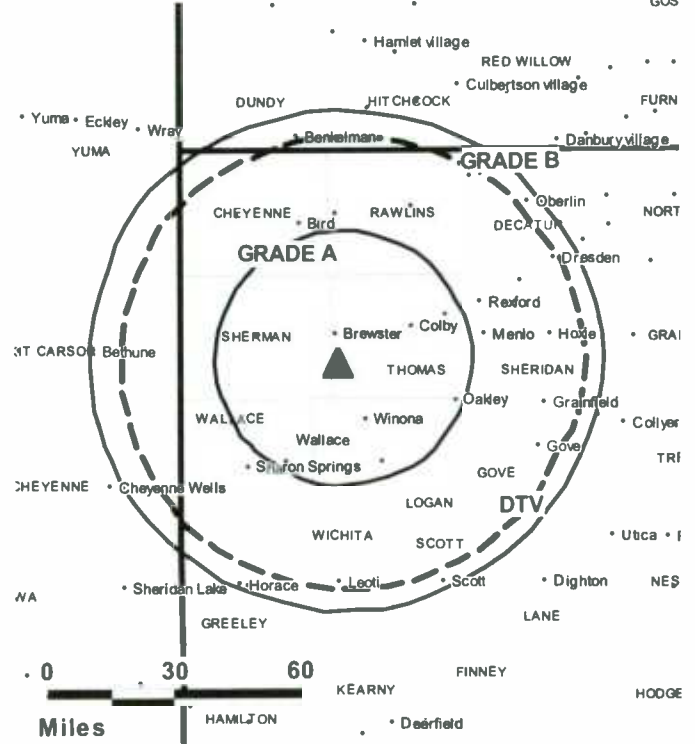
**Dan Wall,** General Sales Manager.

**Glen Horn,** News Director.

**Dale Morrell,** Chief Engineer.

**Joseph Miller,** Business Manager.

**KLBY-DT BPCDT-19991025ADA GRANTED: 10/25/2000** GOS



© 2006 Warren Communications News

**Bryan Frye,** Marketing Director.

**Vicki Heckman,** Traffic Manager.

**City of License:** Colby. **Station DMA:** Wichita-Hutchinson, KS. **Rank:** 67.

**Nielsen Data:** Not available.



**KBSD-TV**

**Ch. 6**

**(Satellite of KWCH-TV, Hutchinson)**

**Network Service:** CBS.

**Licensee:** Media General Broadcasting of South Carolina Holdings, Inc., 333 E. Franklin St., Richmond, VA 23219.

**Studio:** 100 Airport Rd., Dodge City, KS 67801.

**Mailing Address:** Box 157, Dodge City, KS 67801.

**Phone:** 316-838-1212. **Fax:** 785-899-3138.

**E-mail:** jbarrett@kwch.com

**Web Site:** http://www.kwch.com

**Technical Facilities:** Channel No. 6 (82-88 MHz). Authorized power: 100-kw visual, 10-kw aural. Antenna: 718-ft above av. terrain, 639-ft. above ground, 3432-ft. above sea level.

Latitude 37° 38' 28"  
Longitude 100° 20' 39"

**Digital Facilities:** Channel No. 5 (76-82 MHz). Power: 20-kw visual. Antenna: 650-ft above av. terrain, 635-ft. above ground, 3431-ft. above sea level.

Latitude 37° 38' 28"  
Longitude 100° 20' 39"

**FCC Digital File Number:** BPCDT-19991015ABG. Granted: October 10, 2000.

**Note:** Latitude and longitude coordinates shown are based on the North American Datum of 1927 (NAD 27) as currently required by the Mass Media Bureau of the FCC.

**Multichannel TV Sound:** Stereo only.

**Satellite Earth Stations:** Transmitter Larcen; AFC, 3.7-meter Ku-band; Scientific-Atlanta, 4.6-meter C-band; Scientific-Atlanta, M/A-Corn receivers.

**News Service:** AP.

**Ownership:** Media General Inc. (Group Owner).

**Began Operation:** July 24, 1957. Acquisition of positive control by Leigh Warner approved by FCC December 16, 1969. Transfer of control to Kansas Broadcasting System approved by FCC May 19, 1988. Sale to Smith Broadcasting Group Inc. approved by FCC October 12, 1988. Sale to Spartan Communications Inc. by Smith Broadcasting Group Inc. approved by FCC October 7, 1994. Sale to present owner by Spartan Communications Inc. approved by FCC March 22, 2000.

**Represented (sales):** Blair Television.

**Represented (legal):** Dow, Lohnes & Albertson PLLC.

**Personnel:**

**Joan Barrett,** General Manager

**Tony Thompson,** General Sales Manager.

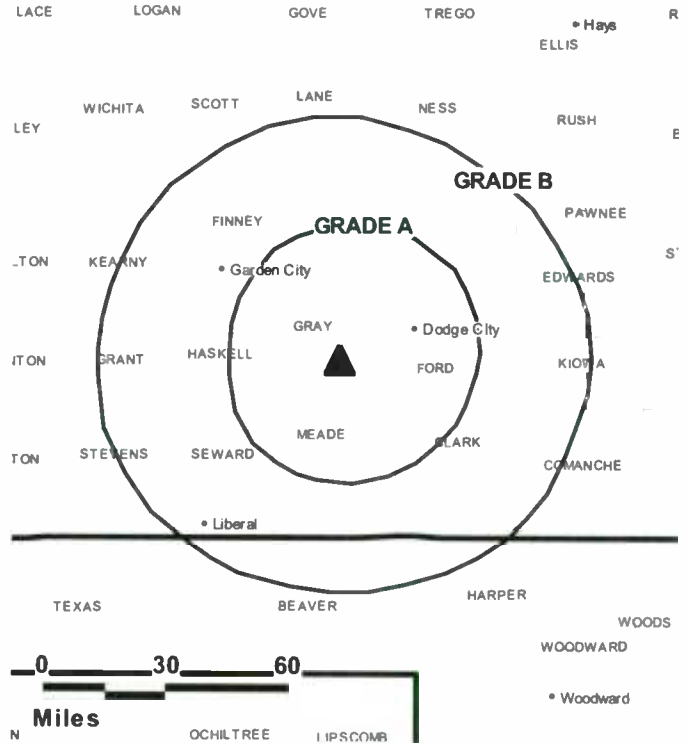
**Gary Satir,** National Sales Manager.

**Don Vest,** Chief Engineer.

**Laverne Goering,** Program Director.

**Deidre Treacy,** Marketing Director.

**KBSD-TV BMLCT-20040826AAG GRANTED: 4/15/2005**



© 2006 Warren Communications News

**Lynn Kinsley,** Traffic Manager.

**Highest 30 Sec. Rate:** \$200.

**City of License:** Ensign. **Station DMA:** Wichita-Hutchinson, KS. **Rank:** 67.

Circulation © 2005 Nielsen. Coverage based on Nielsen study.

GrandTotal	Cable TV Households	Non-cable TV Households	Total TV Households
Estimated Station Totals *	21,800	16,430	38,230
Average Weekly Circulation (2005)	12,802	3,916	16,718
Average Daily Circulation (2005)			8,044
Station DMA Total	Cable TV Households	Non-cable TV Households	Total TV Households
Estimated Station Totals *	21,180	10,540	31,720
Average Weekly Circulation (2005)	12,708	3,368	16,076
Average Daily Circulation (2005)			7,879
Other DMA Total	Cable TV Households	Non-cable TV Households	Total TV Households
Estimated Station Totals *	620	5,890	6,510
Average Weekly Circulation (2005)	94	548	642
Average Daily Circulation (2005)			165

\*Estimated station totals are sums of the Nielsen TV and Cable TV household estimates for each county in which the station registers viewing of more than 5% as per the Nielsen Survey Methods.



**KNSG**  
**Ch. 11**  
**(Satellite of KSNW, Wichita)**

**Network Service:** NBC.

**Licensee:** Emmis Television License Corp. of Wichita, 3500 W. Olive Ave., Suite 1450, Burbank, CA 91505-4604.

**Studio:** 833 N. Main St., Wichita, KS 67203.

**Mailing Address:** 833 N. Main St., Wichita, KS 67203.

**Phone:** 316-265-3333. **Fax:** 316-292-1197.

**E-mail:** soswald@ksn.com

**Web Site:** http://www.ksn.com

**Technical Facilities:** Channel No. 11 (198-204 MHz). Authorized power: 200-kw visual, 24.5-kw aural. Antenna: 800-ft above av. terrain, 834-ft. above ground, 3711-ft. above sea level.

Latitude 37° 46' 40"  
 Longitude 100° 52' 08"

**Transmitter:** U.S. Hwy. 83, 12.6-mi. S of Garden City.

**Digital Facilities:** Channel No. 16 (482-488 MHz). Power: 631-kw max. visual. Antenna: 714-ft above av. terrain, 728-ft. above ground, 3658-ft. above sea level.

Latitude 37° 46' 40"  
 Longitude 100° 52' 08"

**FCC Digital File Number:** BPCDT-990709LG. Granted: May 03, 2001.

**Note:** Latitude and longitude coordinates shown are based on the North American Datum of 1927 (NAD 27) as currently required by the Mass Media Bureau of the FCC.

**Satellite Earth Station:** Transmitter RCA; RCA Americom, 3.6-meter Ku-band; M/A-Com receivers.

**News Services:** KSN, Conus, CNN Newsource, AP.

**Ownership:** Emmis Communications Corp. (Group Owner).

**Began Operation:** November 5, 1958. Sale to SJL of Kansas Corp. by Standard Corp. approved by FCC August 8, 1988 (Television Digest, Vol. 28:15, 20). Sale to Lee Enterprises Inc. by SJL Broadcast Management Corp. approved by FCC June 27, 1995. Transfer to present owner by Lee Enterprises Inc. approved by FCC September 27, 2000 (Vol. 40:20).

**Represented (sales):** Katz Television.

**Represented (legal):** Wiley, Rein & Fielding.

**Personnel:**

Shawn Oswald, General Manager.

Dan Hogan, Local Sales Manager.

Becky Swan, National Sales Manager.

Todd Spessard, News Director.

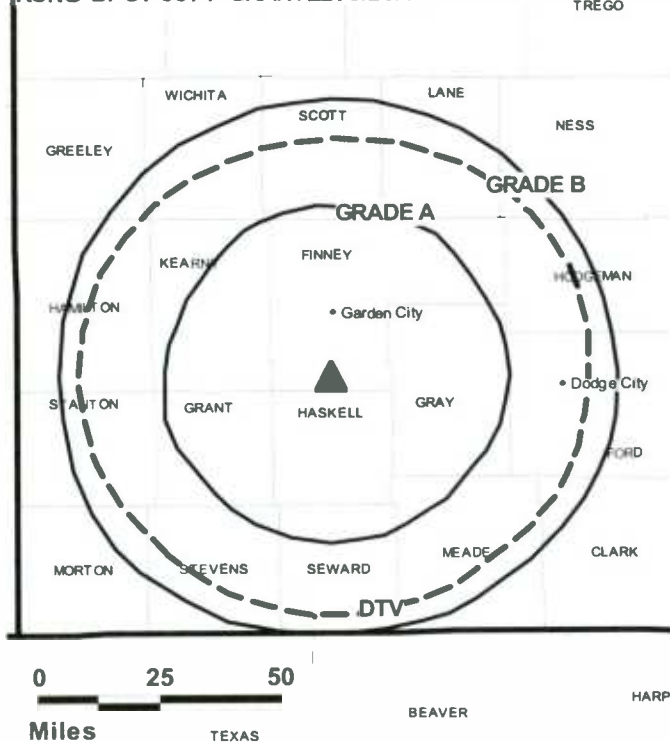
Dave Rickles, Chief Engineer.

Georgianna Mattke, Business Manager.

Betty Erickson, Program Coordinator.

David Bell, Promotion Director.

**KNSG BPCT-3371 GRANTED: 8/20/1964**



© 2006 Warren Communications News

**David Thornton, Production Director.**

**Rates:** On request.

**City of License:** Garden City. **Station DMA:** Wichita-Hutchinson, KS. **Rank:** 67.

Circulation © 2005 Nielsen. Coverage based on Nielsen study.

GrandTotal	Cable TV Households	Non-cable TV Households	Total TV Households
Estimated Station Totals *	24,820	10,290	35,110
Average Weekly Circulation (2005)	15,009	4,151	19,160
Average Daily Circulation (2005)			10,749
Station DMA Total	Cable TV Households	Non-cable TV Households	Total TV Households
Estimated Station Totals *	21,180	10,290	31,470
Average Weekly Circulation (2005)	14,685	4,151	18,836
Average Daily Circulation (2005)			10,687
Other DMA Total	Cable TV Households	Non-cable TV Households	Total TV Households
Estimated Station Totals *	3,640	0	3,640
Average Weekly Circulation (2005)	324	0	324
Average Daily Circulation (2005)			62

\*Estimated station totals are sums of the Nielsen TV and Cable TV household estimates for each county in which the station registers viewing of more than 5% as per the Nielsen Survey Methods.



**KUPK-DT**  
**Ch. 18**

**Network Service:** ABC.

**Grantee:** Gray Television Licensee Inc., 1750 K St. NW, Suite 1200, Washington, DC 20005.

**Studio:** 2900 E. Schulman Ave., Garden City, KS 67846-9064.

**Mailing Address:** 2900 E. Schulman Ave., Garden City, KS 67846.

**Phone:** 316-943-4221; 620-272-1560. **Fax:** 620-272-1572.

**E-mail:** kupk@gcnet.com

**Web Site:** http://www.kake.com

**Technical Facilities:** Channel No. 18 (494-500 MHz). Authorized power: 1000-kw max. visual. Antenna: 821-ft above av. terrain, 801-ft. above ground.

Latitude	37°	39'	00.9"
Longitude	100°	40'	06.4"

**Note:** Latitude and longitude coordinates shown are based on the North American Datum of 1927 (NAD 27) as currently required by the Mass Media Bureau of the FCC.

**Ownership:** Gray Television Inc. (Group Owner).

**Began Operation:** Station operating under Special Temporary Authority at 34.6-kw max. visual; no on-air date

**Represented (sales):** Continental Television Sales.

**Represented (legal):** Wiley, Rein & Fielding.

**Personnel:**

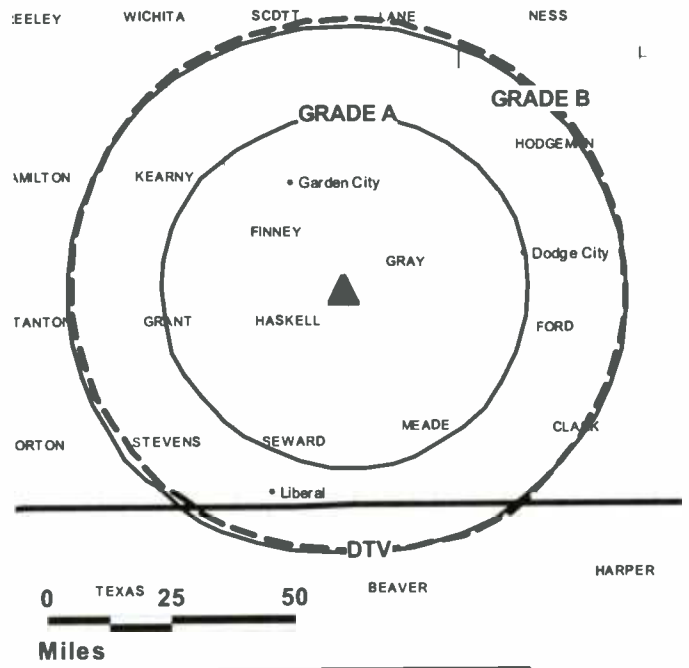
**Bryce Baker**, General Manager, Sales & Marketing Director.

**Erin Dehn**, News Director.

**Brad Jones**, Chief Engineer.

**Cody Atkinson**, Production Manager.

KUPK-DT BPCDT-19991025ADQ GRANTED: 10/25/2000



© 2006 Warren Communications News

**City of License:** Garden City. **Station DMA:** Wichita-Hutchinson, KS. **Rank:** 67.

**Nielsen Data:** Not available.

**KUPK-TV**  
**Ch. 13**  
 (Satellite of KAKE-TV, Wichita)

**Network Service:** ABC.

**Licensee:** Gray Television Licensee Inc., 1750 K St. NW, Suite 1200, Washington, DC 20005.

**Studio:** 2900 E. Schulman Ave., Garden City, KS 67846.

**Mailing Address:** 2900 E. Schulman Ave., Garden City, KS 67846.

**Phone:** 620-275-1560. **Fax:** 620-275-1572.

**E-mail:** bbaker@kake.com

**Web Site:** http://www.kake.com

**Technical Facilities:** Channel No. 13 (210-216 MHz). Authorized power: 224-kw visual, 44.7-kw aural. Antenna: 870-ft above av. terrain, 847-ft. above ground, 3687-ft. above sea level.

Latitude 37° 39' 01"  
 Longitude 100° 40' 06"

**Transmitter:** 8-mi. NW of Copeland.

**Digital Facilities:** Channel No. 18 (494-500 MHz). Power: 1000-kw max. visual. Antenna: 821-ft above av. terrain, 801-ft. above ground.

Latitude 37° 39' 00.9"  
 Longitude 100° 40' 06.4"

**FCC Digital File Number:** BPCDT-19991025ADQ. Granted: October 25, 2000.

**Note:** Latitude and longitude coordinates shown are based on the North American Datum of 1927 (NAD 27) as currently required by the Mass Media Bureau of the FCC.

**Satellite Earth Stations:** Transmitter RCA; Luxor, 3.7-meter C-band; AFC, 3.7-meter Ku-band; M/A-Com, Luxor receivers.

**Ownership:** Gray Television Inc. (Group Owner).

**Began Operation:** October 28, 1964. Sale to present owner by Benedek Broadcasting Co. LLC approved by FCC August 29, 2002 (Television Digest, Vol. 42:14). Station, along with Chronicle's KAKE-TV, KLBY & WOWT, were acquired by LIN Television; and then swapped for Benedek Broadcasting's WWLP. FCC approved deal March 23, 2000.

**Represented (sales):** Continental Television Sales.

**Represented (legal):** Wiley, Rein & Fielding.

**Personnel:**

**Bryce Baker,** General Manager, Marketing & Sales Manager.

**Erin Dehn,** News Director.

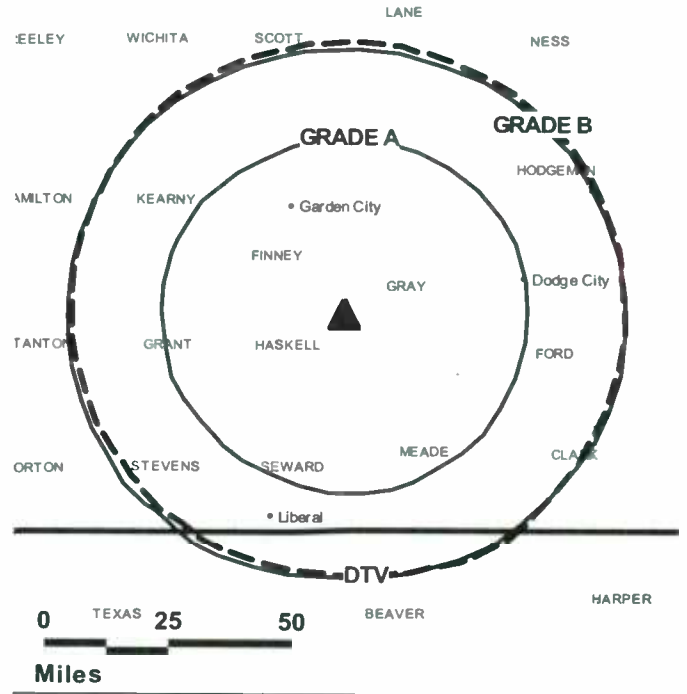
**Brad Jones,** Chief Engineer.

**Cody Atkinson,** Production Manager.

**Highest 30 Sec. Rate:** \$200.

**City of License:** Garden City. **Station DMA:** Wichita-Hutchinson, KS. **Rank:** 67.

**KUPK-TV BMPCT-19831216KF GRANTED: 1/11/1984**



© 2006 Warren Communications News

Circulation © 2005 Nielsen. Coverage based on Nielsen study.

GrandTotal	Cable TV Households	Non-cable TV Households	Total TV Households
Estimated Station Totals *	26,500	10,340	36,840
Average Weekly Circulation (2005)	13,112	3,380	16,492
Average Daily Circulation (2005)			7,249
Station DMA Total	Cable TV Households	Non-cable TV Households	Total TV Households
Estimated Station Totals *	22,240	8,920	31,160
Average Weekly Circulation (2005)	12,672	3,201	15,873
Average Daily Circulation (2005)			6,977
Other DMA Total	Cable TV Households	Non-cable TV Households	Total TV Households
Estimated Station Totals *	4,260	1,420	5,680
Average Weekly Circulation (2005)	440	179	619
Average Daily Circulation (2005)			272

\*Estimated station totals are sums of the Nielsen TV and Cable TV household estimates for each county in which the station registers viewing of more than 5% as per the Nielsen Survey Methods.

**KBSL-TV**  
**Ch. 10**  
 (Satellite of KWCH-TV, Hutchinson)

**Network Service:** CBS.

**Licensee:** Media General Broadcasting of South Carolina Holdings, Inc., 333 E. Franklin St., Richmond, VA 23219.

**Studio:** 3023 W. 31st St., Goodland, KS 67735.

**Mailing Address:** Box 629, Goodland, KS 67735.

**Phone:** 785-899-2321. **Fax:** 785-899-3138.

**E-mail:** jbarrett@kwch.com

**Web Site:** http://www.kwch.com

**Technical Facilities:** Channel No. 10 (192-198 MHz). Authorized power: 316-kw visual, 56.2-kw aural. Antenna: 981-ft above av. terrain, 936-ft. above ground, 4439-ft. above sea level.

Latitude 39° 28' 10"  
 Longitude 101° 33' 19"

**Digital Facilities:** Channel No. 14 (470-476 MHz). Power: 1000-kw max. visual. Antenna: 936-ft above av. terrain, 932-ft. above ground, 4482-ft. above sea level.

Latitude 39° 28' 10"  
 Longitude 101° 33' 19"

**FCC Digital File Number:** BPCDT-19991015ABH. Granted: October 10, 2000.

**Note:** Latitude and longitude coordinates shown are based on the North American Datum of 1927 (NAD 27) as currently required by the Mass Media Bureau of the FCC.

**Ownership:** Media General Inc. (Group Owner).

**Began Operation:** April 26, 1959. Test programming September 11, 1958; full operation April 26, 1959. Leslie E. Whittemore Group acquired station from James E. Blair (Television Digest, Vol. 15:16, 27). Max Jones took over station from Whittemore & Assoc. following bankruptcy (Vol. 16:24). Transfer to Standard Electronics Corp. from Max Jones, trustee in bankruptcy, approved by FCC November 2, 1960 (Vol. 16:39, 45). Sale to KAYS Inc. by Standard Electronic Corp. approved by FCC August 1, 1962. Sale to Smith Broadcasting Group Inc. by Kays Inc. approved by FCC October 12, 1988. Sale to Spartan Communications Inc. by Smith Broadcasting Group Inc. approved by FCC October 7, 1994. Sale to present owner by Spartan Communications Inc. approved by FCC March 22, 2000.

**Represented (sales):** Blair Television.

**Represented (legal):** Dow, Lohnes & Albertson PLLC.

**Personnel:**

Joan Barrett, General Manager.

Tony Thompson, General Sales Manager.

Gary Satir, National Sales Manager.

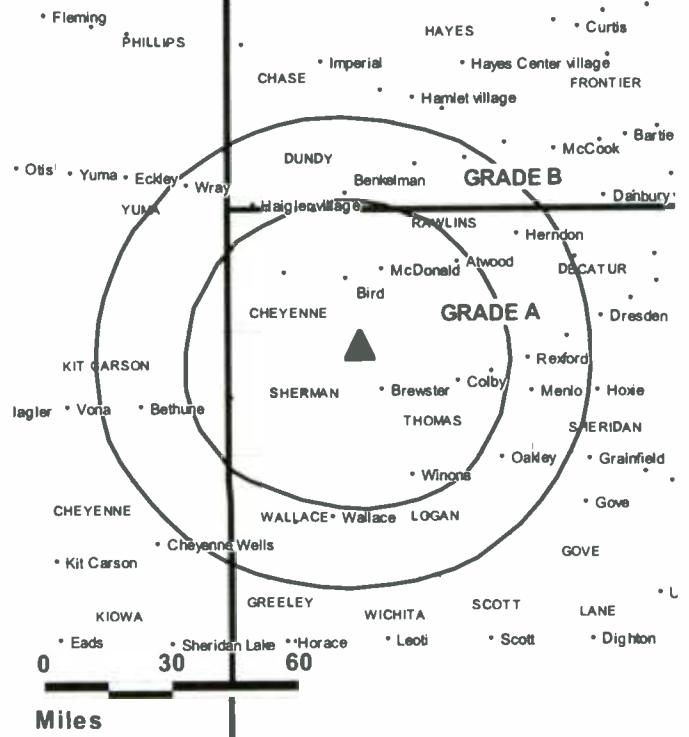
Don North, News Director.

Don Vest, Chief Engineer.

Laverne Goering, Program & Production Director.

Deidre Treacy, Marketing Director.

**KBSL-TV BMPCT-20040826AAI GRANTED: 4/15/2005**



Lynn Kingsley, Traffic Manager.

**Highest 30 Sec. Rate:** \$75.

**City of License:** Goodland. **Station DMA:** Wichita-Hutchinson, KS. **Rank:** 67.

Circulation © 2005 Nielsen. Coverage based on Nielsen study.

GrandTotal	Cable TV Households	Non-cable TV Households	Total TV Households
Estimated Station Totals *	3,580	1,580	5,160
Average Weekly Circulation (2005)	2,074	1,011	3,085
Average Daily Circulation (2005)			1,747
Station DMA Total	Cable TV Households	Non-cable TV Households	Total TV Households
Estimated Station Totals *	2,790	1,580	4,370
Average Weekly Circulation (2005)	1,613	1,011	2,624
Average Daily Circulation (2005)			1,700
Other DMA Total	Cable TV Households	Non-cable TV Households	Total TV Households
Estimated Station Totals *	790	0	790
Average Weekly Circulation (2005)	461	0	461
Average Daily Circulation (2005)			47

\*Estimated station totals are sums of the Nielsen TV and Cable TV household estimates for each county in which the station registers viewing of more than 5% as per the Nielsen Survey Methods.

# Kansas — Great Bend

**KSNK**

**Ch. 2**

**(Satellite of KSNW, Wichita)**

**Network Service:** NBC.

**Licensee:** Emmis Television License Corp. of Wichita, 3500 W. Olive Ave., Suite 1450, Burbank, CA 91505-4604.

**Studio:** 482 N. Highway 281, Great Bend, KS 67530.

**Mailing Address:** 482 N. Highway 281, Great Bend, KS 67530.

**Phone:** 620-793-7868. **Fax:** 620-793-3079.

**E-mail:** soswald@ksn.com

**Web Site:** http://www.ksn.com

**Technical Facilities:** Channel No. 2 (54-60 MHz). Authorized power: 100-kw visual, 17.8-kw aural. Antenna: 970-ft above av. terrain, 1006-ft. above ground, 2875-ft. above sea level.

Latitude	38°	25'	54"
Longitude	98°	46'	24"

**Transmitter:** U.S. Hwy. 281, 4-mi. N of city limits.

**Digital Facilities:** Channel No. 22 (518-524 MHz). Power: 1000-kw max. visual. Antenna: 856-ft above av. terrain, 853-ft. above ground, 2871-ft. above sea level.

Latitude	38°	25'	54"
Longitude	98°	46'	18"

**FCC Digital File Number:** BPCDT-990610KF. Granted: May 03, 2001.

**Note:** Latitude and longitude coordinates shown are based on the North American Datum of 1927 (NAD 27) as currently required by the Mass Media Bureau of the FCC.

**Satellite Earth Station:** Transmitter RCA; RCA Americom, 3.6-meter Ku-band.

**News Services:** KSN, Conus, AP.

**Ownership:** Emmis Communications Corp. (Group Owner).

**Began Operation:** November 28, 1954. Transfer to present owner by Lee Enterprises Inc. approved by FCC September 27, 2000 (Television Digest, Vol. 40:20). Sale to Lee Enterprises Inc. by SJL Broadcast Management approved by FCC June 27, 1995. Sale to SJL of Kansas Corp. by Standard Corp. approved by FCC August 8, 1988 (Vol. 28:15, 20). Sale (with satellites KSNK, Garden City, KS; and KSNK, McCook, NE) by Central Kansas Television Co. Inc. approved by FCC June 13, 1962 (Vol. 2:25).

**Represented (sales):** Katz Television.

**Represented (legal):** Wiley, Rein & Fielding.

**Represented (engineering):** Hammett & Edison Inc.

**Personnel:**

**Shawn Oswald,** General Manager.

**Dan Hogan,** Local Sales Manager.

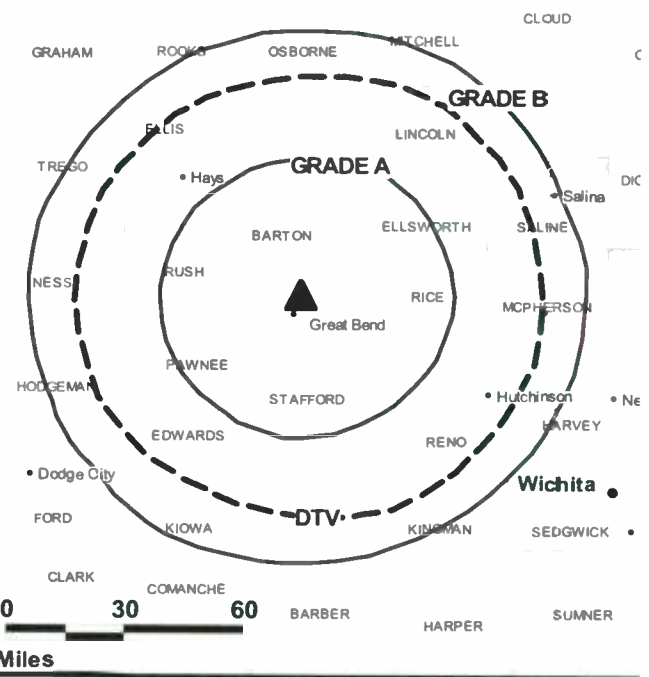
**Becky Swan,** National Sales Manager.

**Todd Spessard,** News Director.

**Dave Rickles,** Chief Engineer.

**KSNK BPCT-1838 GRANTED: 3/3/1954**

REPUBLIC WA



**Georgianna Mattke,** Business Manager.

**Betty Erickson,** Program Coordinator.

**David Bell,** Promotion Director.

**David Thornton,** Production Director.

**Rates:** On request.

**City of License:** Great Bend. **Station DMA:** Wichita-Hutchinson, KS. **Rank:** 67.

Circulation © 2005 Nielsen. Coverage based on Nielsen study.

GrandTotal	Cable TV Households	Non-cable TV Households	Total TV Households
Estimated Station Totals *	27,770	14,150	41,920
Average Weekly Circulation (2005)	19,157	5,151	24,308
Average Daily Circulation (2005)			13,655
Station DMA Total	Cable TV Households	Non-cable TV Households	Total TV Households
Estimated Station Totals *	27,770	14,150	41,920
Average Weekly Circulation (2005)	19,157	5,151	24,308
Average Daily Circulation (2005)			13,655

\*Estimated station totals are sums of the Nielsen TV and Cable TV household estimates for each county in which the station registers viewing of more than 5% as per the Nielsen Survey Methods.



**Kansas — Great Bend**

**KSNC-DT  
Ch. 22**

**Network Service:** NBC.

**Grantee:** Emmis Television License Corp. of Wichita, 3500 W. Olive Ave., Suite 1450, Burbank, CA 91505-4604.

**Studio:** 482 N. Hwy. 281, Great Bend, KS 67530.

**Mailing Address:** 482 N. Hwy. 281, Great Bend, KS 67530.

**Phone:** 620-793-7868. **Fax:** 620-793-3079.

**E-mail:** soswald@ksn.com

**Web Site:** http://www.ksn.com

**Technical Facilities:** Channel No. 22 (518-524 MHz). Authorized power: 1000-kw max. visual. Antenna: 856-ft above av. terrain, 853-ft. above ground, 2871-ft. above sea level.

Latitude	38°	25'	54"
Longitude	98°	46'	18"

**Transmitter:** U.S. Hwy. 281, 4-mi. N of Great Bend.

**Note:** Latitude and longitude coordinates shown are based on the North American Datum of 1927 (NAD 27) as currently required by the Mass Media Bureau of the FCC.

**Ownership:** Emmis Communications Corp. (Group Owner).

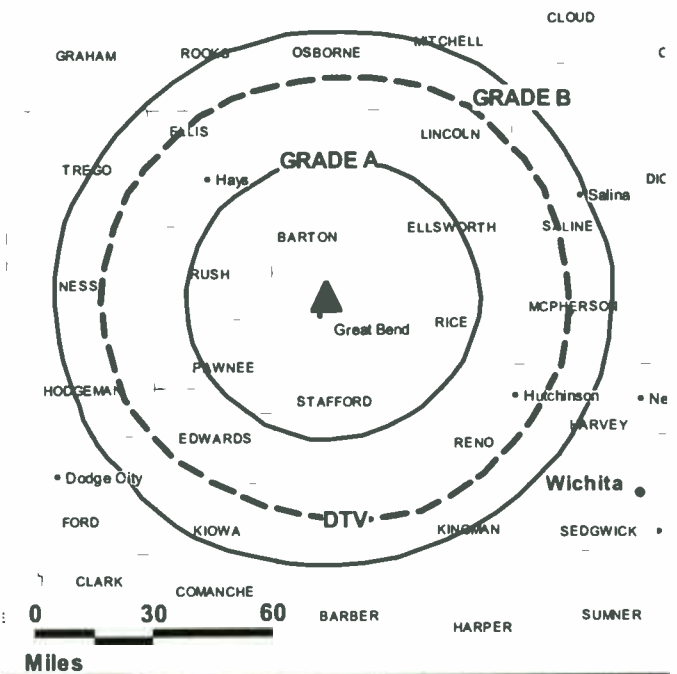
**Began Operation:** September 13, 2002. Standard Definition. Station operating under Special Temporary Authority at 3.39-kw max. visual.

**Represented (legal):** Cavell, Mertz & Davis Inc.

**Personnel:**

- Shawn Oswald**, General Manager.
- Dan Hogan**, Local Sales Manager.
- Becky Swan**, National Sales Manager.
- Todd Spessard**, News Director.
- Dave Rickles**, Chief Engineer.
- Georgianna Mattke**, Business Manager.

**KSNC-DT BPCDT-990610KF GRANTED: 5/3/2001**



© 2006 Warren Communications News

**Betty Erickson**, Program Coordinator.

**David Bell**, Promotion Director.

**David Thornton**, Production Director.

**City of License:** Great Bend. **Station DMA:** Wichita-Hutchinson, KS. **Rank:** 67.

**Nielsen Data:** Not available.

**KBSH-TV**

**Ch. 7**

**(Satellite of KWCH-TV, Hutchinson)**

**Network Service:** CBS.

**Licensee:** Media General Broadcasting of South Carolina Holdings, Inc., 333 E. Franklin St., Richmond, VA 23219.

**Studio:** 2300 Hall St., Hays, KS 67601.

**Mailing Address:** 2300 Hall St., Hays, KS 67601.

**Phone:** 785-625-5277. **Fax:** 785-625-1161.

**E-mail:** jbarrett@kwch.com

**Web Site:** http://www.kwch.com

**Technical Facilities:** Channel No. 7 (174-180 MHz). Authorized power: 316-kw visual, 32.4-kw aural. Antenna: 709-ft above av. terrain, 771-ft. above ground, 2795-ft. above sea level.

Latitude 38° 53' 01"  
Longitude 99° 20' 14"

Requests CP for change to 112-kw visual; lat. 38° 53' 01", long. 99° 20' 15", BPC2-20041022ACG.

**Digital Facilities:** Channel No. 20 (506-512 MHz). Power: 1000-kw max. visual. Antenna: 709-ft above av. terrain, 763-ft. above ground, 2787-ft. above sea level.

Latitude 38° 53' 01"  
Longitude 99° 20' 14"

**FCC Digital File Number:** BPCDT-19991015ABF. Granted: March 07, 2001.

**Note:** Latitude and longitude coordinates shown are based on the North American Datum of 1927 (NAD 27) as currently required by the Mass Media Bureau of the FCC.

**Satellite Earth Stations:** Transmitter RCA; AFC, 3.6-meter Ku-band; ADM, 4.8-meter C-band; Standard Communications, M/A-Com receivers.

**News Service:** UPI.

**Ownership:** Media General Inc. (Group Owner).

**Began Operation:** September 2, 1958.

**Represented (sales):** Blair Television.

**Represented (legal):** Dow, Lohnes & Albertson PLLC.

**Personnel:**

Joan Barrett, General Manager.

Tony Thompson, General Sales Manager.

Gary Satir, National Sales Manager.

Don North, News Director.


Don Vest, Chief Engineer.

Laverne Goering, Program Director.

Deirdre Treacy, Marketing Director.

Lynn Kingsley, Traffic Manager.

**-KBSH-TV BPCT-20041022ACG GRANTED: 10/27/2004-**



© 2006 Warren Communications News

**Highest 30 Sec. Rate:** \$110.

**City of License:** Hays. **Station DMA:** Wichita-Hutchinson, KS. **Rank:** 67.

Circulation © 2005 Nielsen. Coverage based on Nielsen study.

GrandTotal	Cable TV Households	Non-cable TV Households	Total TV Households
Estimated Station Totals *	29,680	12,970	42,650
Average Weekly Circulation (2005)	13,297	5,502	18,799
Average Daily Circulation (2005)			11,605
Station DMA Total	Cable TV Households	Non-cable TV Households	Total TV Households
Estimated Station Totals *	25,630	12,970	38,600
Average Weekly Circulation (2005)	12,985	5,502	18,487
Average Daily Circulation (2005)			11,540
Other DMA Total	Cable TV Households	Non-cable TV Households	Total TV Households
Estimated Station Totals *	4,050	0	4,050
Average Weekly Circulation (2005)	312	0	312
Average Daily Circulation (2005)			65

\*Estimated station totals are sums of the Nielsen TV and Cable TV household estimates for each county in which the station registers viewing of more than 5% as per the Nielsen Survey Methods.

**Kansas — Hoisington**

**KBDK  
Ch. 14  
(Satellite of KSAS-TV, Wichita)**

**Network Service:** FOX.

**Licensee:** Clear Channel Radio Licenses Inc., 200 Concord Plaza, Suite 600, San Antonio, TX 78216.

**Studio:** 316 N. West St., Wichita, KS 67203.

**Mailing Address:** 316 N. West St., Wichita, KS 67203.

**Phone:** 316-942-2424. **Fax:** 316-942-8927.

**E-mail:** gateway@upnkansas.com

**Web Site:** http://www.upnkansas.com

**Technical Facilities:** Channel No. 14 (470-476 MHz). Authorized power: 29.38-kw max. visual. Antenna: 525-ft above av. terrain, 518-ft. above ground, 2447-ft. above sea level.

Latitude	38°	37'	54"
Longitude	98°	50'	52"

**Transmitter:** 4-mi. W of Susank.

**Note:** Latitude and longitude coordinates shown are based on the North American Datum of 1927 (NAD 27) as currently required by the Mass Media Bureau of the FCC.

**Ownership:** Clear Channel Communications Inc. (Group Owner).

**Represented (legal):** Wiley, Rein & Fielding.

**Personnel:**

**Kent Cornish**, General Manager.

**Jeff McCausland**, General Sales Manager.

**David Hill**, Local Sales Manager.

**Tod Murphy**, National Sales Manager.

**Dave Caruso**, Chief Engineer.

**Claudia Reese**, Business Manager.

**Linda Madzey**, Program Director.

**Ken Whitney**, Production Manager.

**Shelley Owens**, Traffic Manager.

**Tom Gateway**, Public Service Director.

**Rates:** On request.

**City of License:** Hoisington. **Station DMA:** Wichita-Hutchinson, KS. **Rank:** 67.

Circulation © 2005 Nielsen. Coverage based on Nielsen study.

<b>GrandTotal</b>	<b>Cable TV Households</b>	<b>Non-cable TV Households</b>	<b>Total TV Households</b>
Estimated Station Totals *	23,680	10,750	34,430
Average Weekly Circulation (2005)	8,304	2,037	10,341
Average Daily Circulation (2005)			3,521
<b>Station DMA Total</b>	<b>Cable TV Households</b>	<b>Non-cable TV Households</b>	<b>Total TV Households</b>
Estimated Station Totals *	23,680	10,750	34,430
Average Weekly Circulation (2005)	8,304	2,037	10,341
Average Daily Circulation (2005)			3,521

\*Estimated station totals are sums of the Nielsen TV and Cable TV household estimates for each county in which the station registers viewing of more than 5% as per the Nielsen Survey Methods.

**KSCC**  
**Ch. 36**

**Network Service:** UPN.

**Licensee:** Mercury Broadcasting Co. Inc., 115 E. Travis, Suite 533, San Antonio, TX 78205.

**Studio:** 316 N. West St., Wichita, KS 67203.

**Mailing Address:** 316 N. West St., Wichita, KS 67203.

**Phone:** 316-941-1036. **Fax:** 316-942-5188.

**E-mail:** upnfeedback@upnkansas.com

**Web Site:** http://www.upnkansas.com

**Technical Facilities:** Channel No. 36 (602-608 MHz). Authorized power: 3500-kw max. & 3500-kw horizontal visual, 350-kw & 350-kw horizontal aural. Antenna: 1079-ft above av. terrain, 1079-ft. above ground, 2470-ft. above sea level.

Latitude 37° 56' 23"  
Longitude 97° 30' 42"

**Transmitter:** 4-mi. S & 0.4-mi. E of Halstead.

**Digital Facilities:** Channel No. 35 (596-602 MHz). Power: 1000-kw max. visual. Antenna: 1017-ft above av. terrain, 1017-ft. above ground.

Latitude 37° 56' 23"  
Longitude 97° 30' 42"

**FCC Digital File Number:** BPCDT-19991029AEO. Granted: February 23, 2001.

**Note:** Latitude and longitude coordinates shown are based on the North American Datum of 1927 (NAD 27) as currently required by the Mass Media Bureau of the FCC.

**LMA:** Local marketing agreement with KSAS-TV (F), Wichita.

**Ownership:** Mercury Broadcasting Co. Inc. (Group Owner).

**Began Operation:** January 4, 2001. Sale to Viacom International Inc. by Three Feathers Communications Inc. approved by FCC October 1, 1999. Sale to present owner by Viacom International Inc. approved by FCC May 31, 2001.

**Represented (sales):** Millennium Sales & Marketing.

**Represented (legal):** Arter & Hadden LLP.

**Represented (engineering):** Bell Consulting Inc.

**Personnel:**

**Kent Cornish**, General Manager.

**Jeff McCausland**, Director of Sales & Marketing.

**David Hill**, Local Sales Manager.

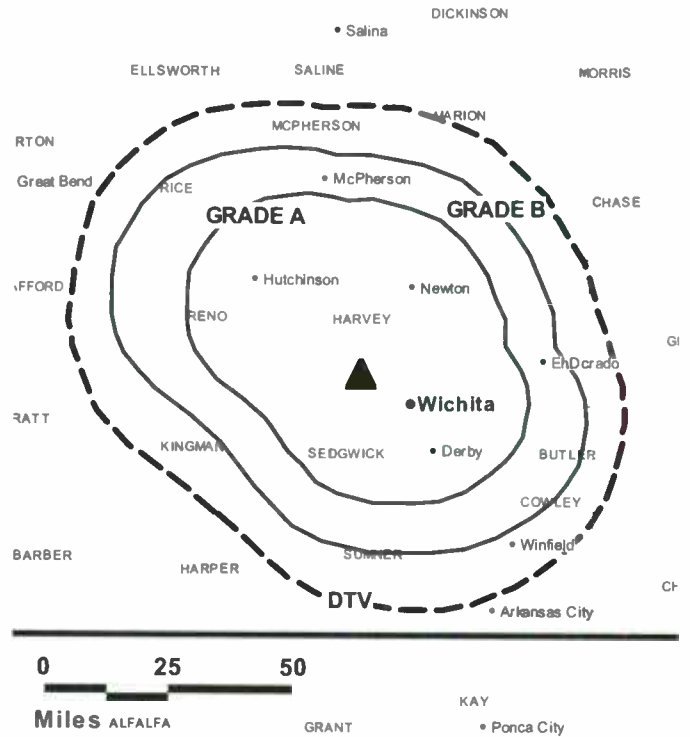
**Todd Murphy**, National Sales Manager.

**David Caruso**, Chief Engineer.

**Linda Madzey**, Program Director.

**Michael Truman**, Promotion Director.

**KSCC BLCT-20010116AHT GRANTED: 8/21/2003**



© 2006 Warren Communications News

**Ken Whitney**, Production Manager.

**Shelly Owens**, Traffic Manager.

**Rates:** On request.

**City of License:** Hutchinson. **Station DMA:** Wichita-Hutchinson, KS. **Rank:** 67.

Circulation © 2005 Nielsen. Coverage based on Nielsen study.

GrandTotal	Cable TV Households	Non-cable TV Households	Total TV Households
Estimated Station Totals *	248,620	101,510	350,130
Average Weekly Circulation (2005)	56,698	29,248	85,946
Average Daily Circulation (2005)			24,751
Station DMA Total	Cable TV Households	Non-cable TV Households	Total TV Households
Estimated Station Totals *	248,620	101,510	350,130
Average Weekly Circulation (2005)	56,698	29,248	85,946
Average Daily Circulation (2005)			24,751

\*Estimated station totals are sums of the Nielsen TV and Cable TV household estimates for each county in which the station registers viewing of more than 5% as per the Nielsen Survey Methods.

**KSCC-DT**

**Ch. 35**

**Network Service:** IND.

**Licensee:** Mercury Broadcasting Co. Inc., 115 E. Travis, Suite 533, San Antonio, TX 78205.

**Studio:** 316 N. West St., Wichita, KS 67203.

**Mailing Address:** 316 N. West St., Wichita, KS 67203.

**Phone:** 316-941-1036. **Fax:** 316-942-5188.

**E-mail:** upnfeedback@upnkansas.com

**Web Site:** http://www.upnkansas.com

**Technical Facilities:** Channel No. 35 (596-602 MHz). Authorized power: 1000-kw max. visual. Antenna: 1017-ft above av. terrain, 1017-ft. above ground.

Latitude	37°	56'	23"
Longitude	97°	30'	42"

**Note:** Latitude and longitude coordinates shown are based on the North American Datum of 1927 (NAD 27) as currently required by the Mass Media Bureau of the FCC.

**Ownership:** Mercury Broadcasting Co. Inc. (Group Owner).

**Began Operation:** Station operating; no on-air date

**Represented (sales):** Millennium Sales & Marketing.

**Personnel:**

**Kent Cornish**, General Manager.

**Jeff McCausland**, Director of Sales & Marketing.

**David Hill**, Local Sales Manager.

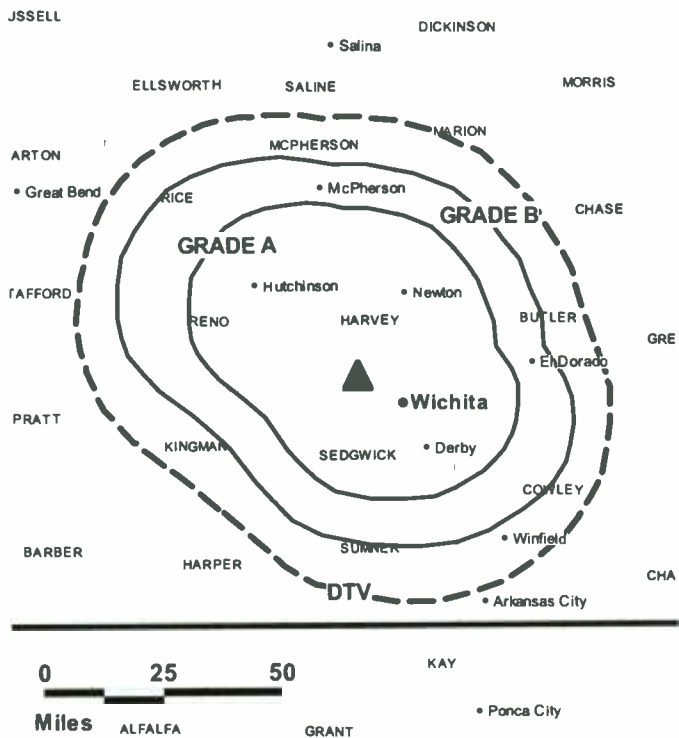
**Todd Murphy**, National Sales Manager.

**David Caruso**, Chief Engineer.

**Linda Madzey**, Program Director.

**Michael Truman**, Promotion Director.

**KSCC-DT BPCDT-19991029AEO GRANTED: 2/23/2001**



© 2006 Warren Communications News

**Ken Whitney**, Production Manager.

**Shelly Owens**, Traffic Manager.

**City of License:** Hutchinson. **Station DMA:** Wichita-Hutchinson, KS. **Rank:** 67.

**Nielsen Data:** Not available.

**KWCH-DT**  
**Ch. 19**

**Network Service:** CBS.

**Grantee:** Media General Broadcasting Inc., 333 E. Franklin St., Richmond, VA 23219.

**Studio:** 2815 E. 37th St. N, Wichita, KS 67219.

**Mailing Address:** Box 12, Wichita, KS 67201.

**Phone:** 316-838-1212; 888-512-6397. **Fax:** 316-831-6190.

**E-mail:** news@kwch.com

**Web Site:** http://www.kwch.com

**Technical Facilities:** Channel No. 19 (500-506 MHz). Authorized power: 1000-kw max. visual, aural. Antenna: 1381-ft above av. terrain, 1320-ft. above ground, 2867-ft. above sea level.

Latitude	38°	03'	38"
Longitude	97°	45'	49"

**Note:** Latitude and longitude coordinates shown are based on the North American Datum of 1927 (NAD 27) as currently required by the Mass Media Bureau of the FCC.

**Ownership:** Media General Inc. (Group Owner).

**Began Operation:** April 19, 2002. High Definition. Station operating under Special Temporary Authority at 119-kw max. visual.

**Represented (legal):** Dow, Lohnes & Albertson PLLC.

**Personnel:**

Joan Barrett, General Manager.

Tony Thompson, General Sales Manager.

Gary Sotir, National Sales Manager.

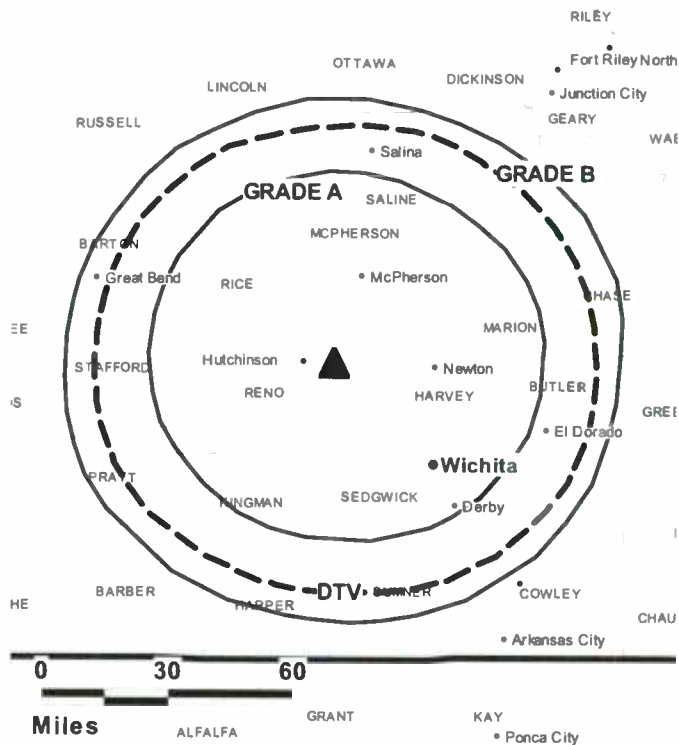
Don North, News Director.

Don Vest, Chief Engineer.

Teresa Wilcox, Business Manager.

Laverne Goering, Program & Production Director.

**KWCH-DT BPCDT-19991015ABN GRANTED: 10/11/2000**



**Deirdre Treacy,** Marketing Director.

**Cary Wullshleger,** Community Affairs Manager.

**City of License:** Hutchinson. **Station DMA:** Wichita-Hutchinson, KS. **Rank:** 67.

**Nielsen Data:** Not available.



**KWCH-TV**

**Ch. 12**

**(Operates satellites KBSH-TV, Hays; KBSL-TV, Goodland; KBSD-TV, Ensign)**

**Network Service:** CBS.

**Licensee:** Media General Broadcasting of South Carolina Holdings, Inc., 333 E. Franklin St., Richmond, VA 23219.

**Studio:** 2815 E. 37th St. N, Wichita, KS 67219.

**Mailing Address:** Box 12, Wichita, KS 67201.

**Phone:** 316-838-1212; 888-512-6397. **Fax:** 316-831-6190.

**Web Site:** <http://www.kwch.com>

**Technical Facilities:** Channel No. 12 (204-210 MHz). Authorized power: 316-kw visual, 63.2-kw aural. Antenna: 1519-ft above av. terrain, 1441-ft. above ground, 2989-ft. above sea level.

Latitude 38° 03' 38"  
Longitude 97° 45' 49"

**Digital Facilities:** Channel No. 19 (500-506 MHz). Power: 1000-kw max. visual, aural. Antenna: 1381-ft above av. terrain, 1320-ft. above ground, 2867-ft. above sea level.

Latitude 38° 03' 38"  
Longitude 97° 45' 49"

**FCC Digital File Number:** BPCDT-19991015ABN. Granted: April 06, 2005.

**Note:** Latitude and longitude coordinates shown are based on the North American Datum of 1927 (NAD 27) as currently required by the Mass Media Bureau of the FCC.

**Multichannel TV Sound:** Stereo only.

**Satellite Earth Stations:** Transmitter RCA; Scientific-Atlanta, 3-meter Ku-band; AFC, 3-meter Ku-band; Vertex, 4.6-meter KC-band; Scientific-Atlanta, 4.6-meter C-band; Scientific-Atlanta, 7-meter C-band; Microdyne, M/A-Com receivers.

**News Services:** UPI, AP.

**Ownership:** Media General Inc. (Group Owner).

**Began Operation:** June 22, 1953. Sale of 80% to Minneapolis Star and Tribune (Cowles) with former owners retaining 20% approved by FCC October 1955 (Television Digest, Vol. 11:28, 43). Sale to Kansas Broadcasting System by Minneapolis Star and Tribune approved by FCC November 24, 1982. Sale to Smith Broadcasting Group Inc. by Kansas Broadcasting Systems approved by FCC October 12, 1988. Later sale approved by FCC February 3, 1989. Sale to Spartan Communications Inc. approved by FCC October 7, 1994 (Vol. 34:27). Sale to present owner by Spartan Communications Inc. approved by FCC March 22, 2000.

**Represented (sales):** Harrington, Righter & Parsons Inc.

**Represented (legal):** Dow, Lohnes & Albertson PLLC.

**Personnel:**

**Joan Barrett**, General Manager.

**Tony Thompson**, General Sales Manager.

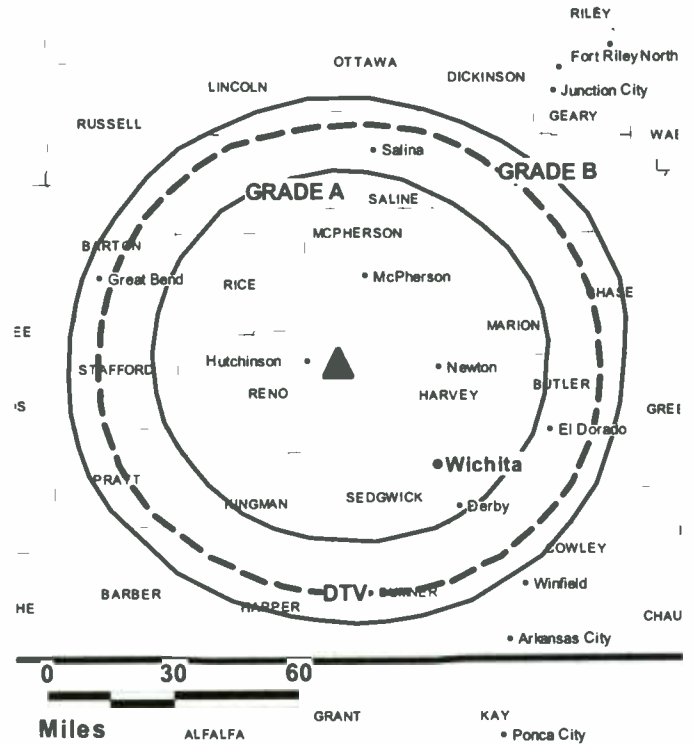
**Gary Sotir**, National Sales Manager.

**Don North**, News Director.

**Don Vest**, Chief Engineer.

**Teresa Wilcox**, Business Manager.

**KWCH-TV BMLCT-20040826AAF GRANTED: 4/15/2005**



© 2006 Warren Communications News

**Laverne Goering**, Program & Production Director.

**Deirdre Treacy**, Marketing Director.

**Carey Wullschleger**, Community Affairs Manager.

**Highest 30 Sec. Rate:** \$2500.

**City of License:** Hutchinson. **Station DMA:** Wichita-Hutchinson, KS. **Rank:** 67.

Circulation © 2005 Nielsen. Coverage based on Nielsen study.

GrandTotal	Cable TV Households	Non-cable TV Households	Total TV Households
Estimated Station Totals *	244,340	125,860	370,200
Average Weekly Circulation (2005)	185,730	78,521	264,251
Average Daily Circulation (2005)			153,738
Station DMA Total	Cable TV Households	Non-cable TV Households	Total TV Households
Estimated Station Totals *	235,780	124,550	360,330
Average Weekly Circulation (2005)	185,020	78,397	263,417
Average Daily Circulation (2005)			153,615
Other DMA Total	Cable TV Households	Non-cable TV Households	Total TV Households
Estimated Station Totals *	8,560	1,310	9,870
Average Weekly Circulation (2005)	710	124	834
Average Daily Circulation (2005)			123

\*Estimated station totals are sums of the Nielsen TV and Cable TV household estimates for each county in which the station registers viewing of more than 5% as per the Nielsen Survey Methods.

**KMCI**  
**Ch. 38**

**Network Service:** IND.

**Licensee:** E. W. Scripps Co., 312 Walnut St., 28th Floor, Cincinnati, OH 45202.

**Studio:** 4720 Oak St., Kansas City, MO 64112.

**Mailing Address:** 4720 Oak St., Kansas City, MO 64112.

**Phone:** 816-753-4141. **Fax:** 816-932-4122.

**E-mail:** comments@kmci.com

**Web Site:** http://www.kmci.com

**Technical Facilities:** Channel No. 38 (614-620 MHz). Authorized power: 4743.8-kw max. visual. Antenna: 1083-ft above av. terrain, 1004-ft. above ground, 2018-ft. above sea level.

Latitude 38° 53' 46"  
Longitude 95° 10' 29"

Holds CP for change to 5000-kw max. visual, 1069-ft above av. terrain, 1129-ft. above ground, 2013-ft. above sea level; lat. 38° 58' 42", long. 94° 32' 001.80", BMPCT-20020621AAQ.

**Transmitter:** 5.77-mi. SE of Lawrence.

**Digital Facilities:** Channel No. 36 (602-608 MHz). Power: 500-kw max. visual. Antenna: 954-ft above av. terrain, 1014-ft. above ground, 1899-ft. above sea level.

Latitude 38° 58' 42"  
Longitude 94° 32' 001"

**FCC Digital File Number:** BMPCDT-20020621AAF. Granted: September 17, 2002.

**Note:** Latitude and longitude coordinates shown are based on the North American Datum of 1927 (NAD 27) as currently required by the Mass Media Bureau of the FCC.

**Satellite Earth Station:** Transmitter NEC; Comtech, 5-meter C-band.

**Ownership:** E. W. Scripps Co. (Group Owner).

**Began Operation:** February 1, 1988. Sale to present owner by Miller Broadcasting Inc. approved by FCC February 3, 2000.

**Represented (sales):** Harrington, Righter & Parsons Inc.

**Represented (legal):** Baker & Hostetler LLP.

**Personnel:**

**Jim Swinehart**, Vice President & General Manager.

**Craig Allison**, Station Manager.

**Alan Fuchsman**, General Sales Manager.

**Dan Mason**, Local Sales Manager.

**Mike Wang**, National Sales Manager.

**Debbie Bush**, News Director.

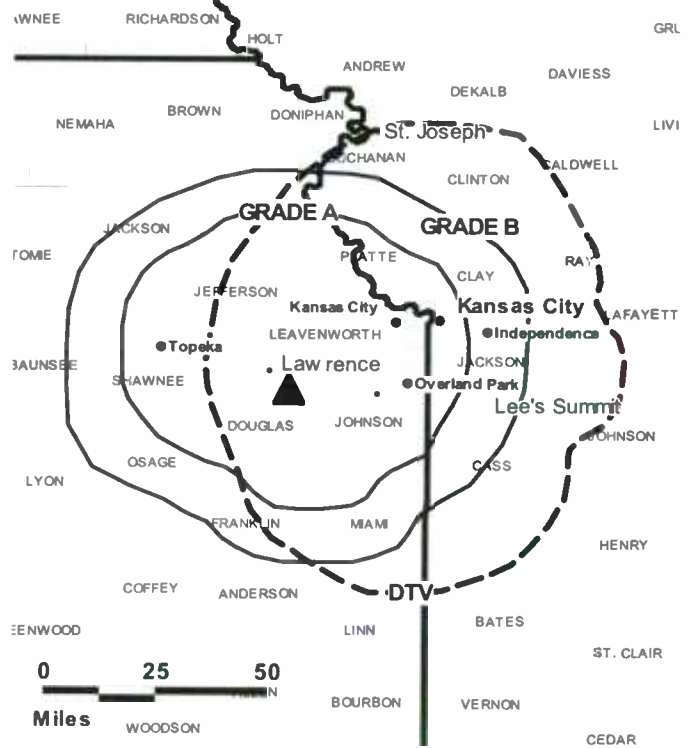
**Barry Pinney**, Chief Engineer.

**Brian Graver**, Business Manager.

**Dana Boyd**, Program Director.

**Jim Neal**, Production Manager.

**KMCI BMPCT-19891228KF GRANTED: 3/23/1990**



© 2006 Warren Communications News

**Alicia Curry**, Traffic Manager.

**Rates:** On request.

**City of License:** Lawrence. **Station DMA:** Kansas City, MO. **Rank:** 31.

Circulation © 2005 Nielsen. Coverage based on Nielsen study.

GrandTotal	Cable TV Households	Non-cable TV Households	Total TV Households
Estimated Station Totals *	558,090	302,070	860,160
Average Weekly Circulation (2005)	102,643	69,926	172,569
Average Daily Circulation (2005)			48,714
Station DMA Total	Cable TV Households	Non-cable TV Households	Total TV Households
Estimated Station Totals *	555,650	272,390	828,040
Average Weekly Circulation (2005)	102,426	67,258	169,684
Average Daily Circulation (2005)			48,295
Dther DMA Total	Cable TV Households	Non-cable TV Households	Total TV Households
Estimated Station Totals *	2,440	29,680	32,120
Average Weekly Circulation (2005)	217	2,668	2,885
Average Daily Circulation (2005)			419

\*Estimated station totals are sums of the Nielsen TV and Cable TV household estimates for each county in which the station registers viewing of more than 5% as per the Nielsen Survey Methods.

**KMCI-DT**  
**Ch. 36**

**Network Service:** IND.

**Licensee:** E.W. Scripps Co., 312 Walnut St., 28th Floor, Cincinnati, OH 45202.

**Studio:** 4720 Oak St., Kansas City, MO 64112.

**Mailing Address:** 4720 Oak St., Kansas City, MO 64112.

**Phone:** 816-753-4141. **Fax:** 816-932-4122.

**E-mail:** comments@kmci.com

**Web Site:** http://www.kmci.com

**Technical Facilities:** Channel No. 36 (602-608 MHz). Authorized power: 500-kw max. visual. Antenna: 954-ft above av. terrain, 1014-ft. above ground, 1899-ft. above sea level.

Latitude	38°	58'	42"
Longitude	94°	32'	001"

**Note:** Latitude and longitude coordinates shown are based on the North American Datum of 1927 (NAD 27) as currently required by the Mass Media Bureau of the FCC.

**Ownership:** E. W. Scripps Co. (Group Owner).

**Began Operation:** Station operating; no on-air date.

**Personnel:**

**Jim Swinehart**, Vice President & General Manager.

**Craig Allison**, Station Manager.

**Alan Fuchsman**, General Sales Manager.

**Dan Mason**, Local Sales Manager.

**Mike Wang**, National Sales Manager.

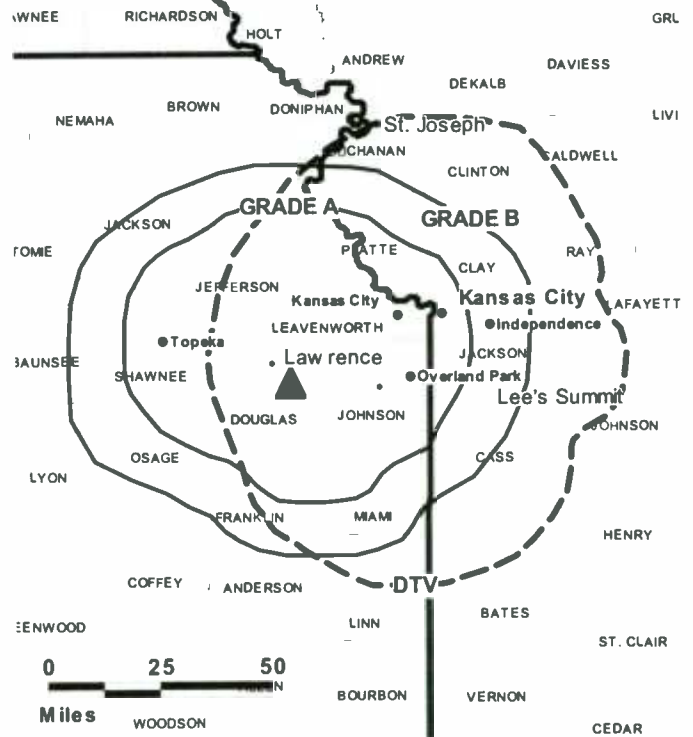
**Debbie Bush**, News Director.

**Barry Pinney**, Chief Engineer.

**Biran Graver**, Business Manager.

**Dana Boyd**, Program Director.

**KMCI-DT B MPCDT-200200729AAT GRANTED: 9/17/2002**



© 2006 Warren Communications News

**Jim Neal**, Production Manager.

**Alicia Curry**, Traffic Manager.

**City of License:** Lawrence. **Station DMA:** Kansas City, MO. **Rank:** 31.

**Nielsen Data:** Not available.

**KFJX**  
**Ch. 14**

**Network Service:** FOX.

**Licensee:** Surtsey Media LLC, 73 Kercheval Ave., Suite 100, Grosse Pointe Farms, MI 48236.

**Studio:** 2950 N.E. Hwy. 69, Pittsburg, KS 66762.

**Mailing Address:** 73 Kercheval Ave., Suite 100, Grosse Pointe Farms, MI 48236.

**Phone:** 417-782-1414; 620-230-0565. **Fax:** 417-206-4081.

**Web Site:** <http://www.fox14tv.com>

**Technical Facilities:** Channel No. 14 (470-476 MHz). Authorized power: 5000-kw max. visual. Antenna: 535-ft above av. terrain, 535-ft. above ground, 1424-ft. above sea level.

Latitude	37°	13'	15"
Longitude	94°	42'	22"

**Transmitter:** 0.4-mi. SSW of State Rte. AA & S.W. 90th Lane intersection.

**Note:** Latitude and longitude coordinates shown are based on the North American Datum of 1927 (NAD 27) as currently required by the Mass Media Bureau of the FCC.

**Ownership:** Dana Christian Raymant (Group Owner).

**Began Operation:** October 18, 2003. Transfer to present owner by Davis Television LLC & DTV Inc. approved by FCC January 15, 2003.

**Represented (sales):** Continental Television Sales.

**Represented (legal):** Fletcher, Heald & Hildreth PLC.

**Represented (engineering):** Bernard R. Segal PE.

**Personnel:**

**John Davis**, President.

**Kenneth R. Killroy**, Vice President, Secretary & Chief Financial Officer.

**Gerald S. Grey**, Vice President.

**Darren Dishman**, General Manager.

**Darren Prather**, General Sales Manager.

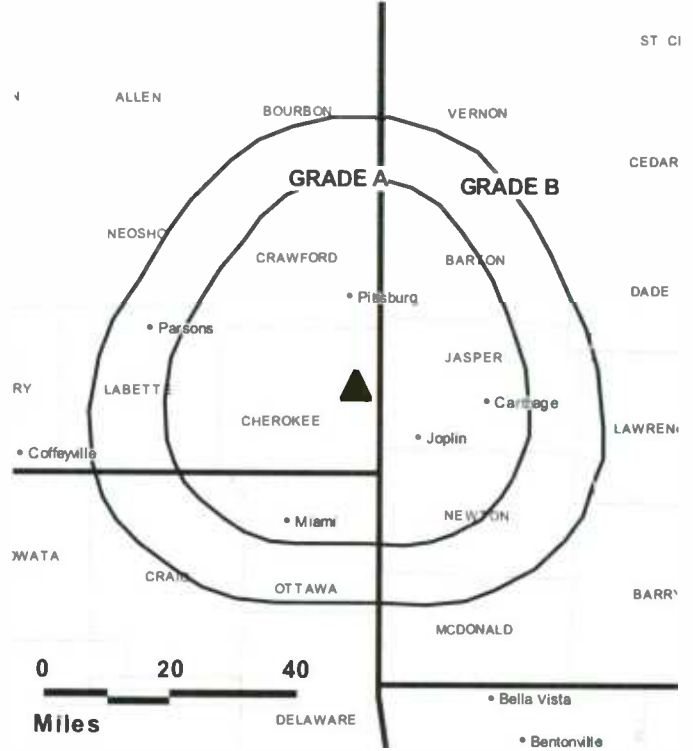
**Kevin Hamilton**, Local Sales Manager.

**City of License:** Pittsburg. **Station DMA:** Joplin, MO-Pittsburg, KS. **Rank:** 145.

**Television & Cable Factbook: ONLINE**

For information, call 800-771-9202  
[www.factbookonline.com](http://www.factbookonline.com)

**KFJX BMPCT-20030328ALZ GRANTED: 9/23/2003**



© 2006 Warren Communications News

Circulation © 2005 Nielsen. Coverage based on Nielsen study.

GrandTotal	Cable TV Households	Non-cable TV Households	Total TV Households
Estimated Station Totals *	76,550	94,920	171,470
Average Weekly Circulation (2005)	30,177	32,110	62,287
Average Daily Circulation (2005)			23,176
Station DMA Total	Cable TV Households	Non-cable TV Households	Total TV Households
Estimated Station Totals *	72,860	78,530	151,390
Average Weekly Circulation (2005)	29,874	30,283	60,157
Average Daily Circulation (2005)			22,847
Other DMA Total	Cable TV Households	Non-cable TV Households	Total TV Households
Estimated Station Totals *	3,690	16,390	20,080
Average Weekly Circulation (2005)	303	1,827	2,130
Average Daily Circulation (2005)			329

\*Estimated station totals are sums of the Nielsen TV and Cable TV household estimates for each county in which the station registers viewing of more than 5% as per the Nielsen Survey Methods.

**KOAM-DT**  
**Ch. 13**

**Network Service:** CBS.

**Grantee:** Saga Quad States Communications LLC, 2950 N.E. Hwy. 69, Pittsburg, KS 66762.

**Studio:** 2950 N.E. Hwy. 69, Pittsburg, KS 66762.

**Mailing Address:** Box 659, Pittsburg, KS 66762.

**Phone:** 417-624-0233. **Fax:** 417-624-3115.

**E-mail:** dthomas@koamtv.com

**Web Site:** http://www.koamtv.com

**Technical Facilities:** Channel No. 13 (210-216 MHz). Authorized power: 6-kw visual, aural. Antenna: 992-ft above av. terrain, 992-ft. above ground, 1881-ft. above sea level.

Latitude	37°	13'	15"
Longitude	94°	42'	25"

**Note:** Latitude and longitude coordinates shown are based on the North American Datum of 1927 (NAD 27) as currently required by the Mass Media Bureau of the FCC.

**Ownership:** Saga Communications Inc. (Group Owner).

**Began Operation:** November 12, 2002. Operating under Special Temporary Authority at 0.14-kw max. visual.

**Represented (sales):** Continental Television Sales.

**Personnel:**

**Danny Thomas**, President & General Manager.

**Darren Prather**, General Sales Manager.

**Kevin Hamilton**, Local Sales Manager.

**Jonathan Haut**, Regional Sales Director.

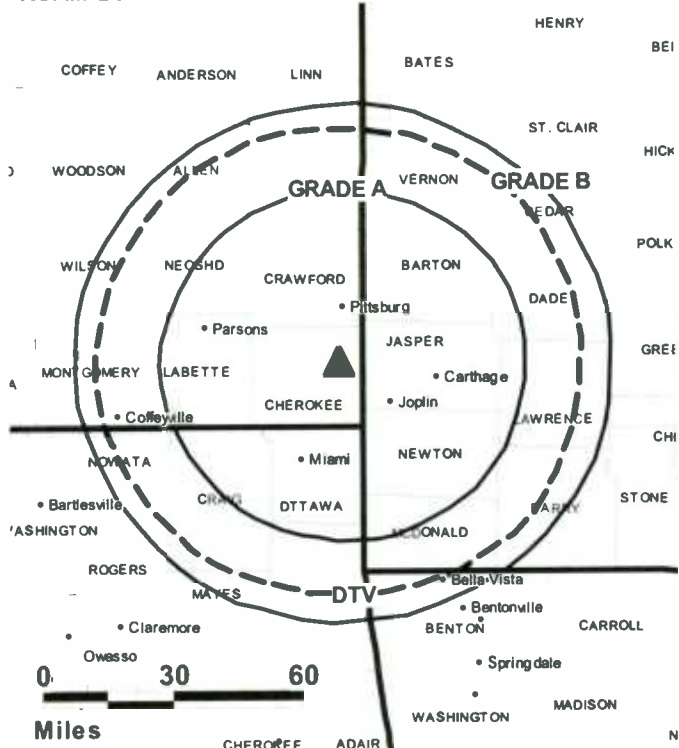
**Kristi Spencer**, News Director.

**Larry W. White**, Chief Engineer.

**Debbie Auman**, Business Manager.

**Judie Lloyd**, Program Coordinator.

**KOAM-DT BMPCDT-20011206AAF GRANTED: 1/25/2002**



**Kate McNulty**, Promotion Director.

**Steve Holinsworth**, Production Manager.

**Dale Switzer**, Creative Services Director.

**Jill Nelson**, Traffic Manager.

**City of License:** Pittsburg. **Station DMA:** Joplin, MO-Pittsburg, KS. **Rank:** 145.

**Nielsen Data:** Not available.

**KOAM-TV**  
Ch. 7

**Network Service:** CBS.

**Licensee:** Saga Quad States Communications LLC, 73 Kercheval Ave., Grosse Point Farms, MI 48236.

**Studios:** 745 Rangeline, Joplin, MO 64801; 2950 N.E. Hwy. 69, Pittsburg, KS 66762.

**Mailing Address:** Box 659, Pittsburg, KS 66762.

**Phone:** 417-624-0233. **Fax:** 417-624-3115.

**E-mail:** dthomas@koamtv.com

**Web Site:** http://www.koamtv.com

**Technical Facilities:** Channel No. 7 (174-180 MHz). Authorized power: 316-kw visual, 63.1-kw aural. Antenna: 1092-ft above av. terrain, 1159-ft. above ground, 2049-ft. above sea level.

Latitude 37° 13' 15"  
Longitude 94° 42' 25"

**Transmitter:** Intersection of U.S. 69 & Lawton Rd., 11-mi. S of Pittsburg.

**Digital Facilities:** Channel No. 13 (210-216 MHz). Power: 6-kw visual, aural. Antenna: 992-ft above av. terrain, 992-ft. above ground, 1881-ft. above sea level.

Latitude 37° 13' 15"  
Longitude 94° 42' 25"

**FCC Digital File Number:** B MPCDT-20011206AAF. Granted: March 30, 2005.

**Note:** Latitude and longitude coordinates shown are based on the North American Datum of 1927 (NAD 27) as currently required by the Mass Media Bureau of the FCC.

**Multichannel TV Sound:** Stereo only.

**Satellite Earth Stations:** Transmitter RCA; Scientific-Atlanta, 4-meter C-band; RCA Americom, 4.6-meter Ku-band; Scientific-Atlanta, 7-meter C-band; Scientific-Atlanta, M/A-Com receivers.

**News Services:** UPI, AP.

**Ownership:** Saga Communications Inc. (Group Owner).

**Began Operation:** December 13, 1953. Sale to Draper Communications by Mid-Continent Telecastings Inc. approved by FCC September 27, 1984 (Television Digest, Vol. 24:34). Sale to KOAM-TV by Draper Communications approved by FCC May 28, 1993. Sale to Scarecrow Inc. by KOAM-TV approved by FCC May 28, 1993. Sale to present owner by Scarecrow Inc. approved by FCC August 19, 1994 (Vol. 34:42).

**Represented (sales):** Continental Television Sales.

**Represented (legal):** Smithwick & Belendiuk PC

**Personnel:**

Danny Thomas, President & General Manager.

Darren Prather, General Sales Manager.

Kevin Hamilton, Local Sales Manager.

Jonathan Haut, Regional Sales Director.

Kristi Spencer, News Director.

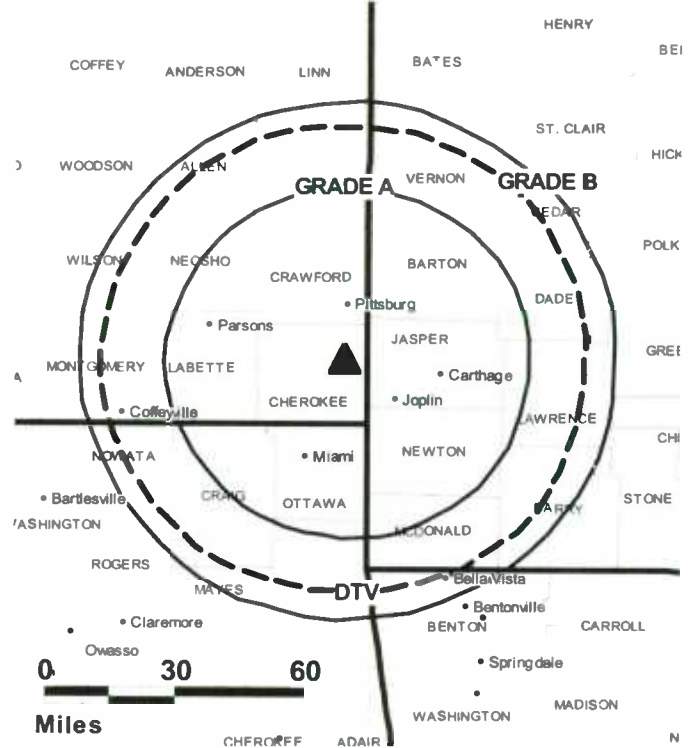
Larry W. White, Chief Engineer.

Debbie Auman, Business Manager.

Judie Lloyd, Program Coordinator.

Kate McNulty, Promotion Director.

**KOAM-TV BPCT-2863 GRANTED: 5/29/1961**



© 2006 Warren Communications News

Steve Holinsworth, Production Manager.

Dale Switzer, Creative Services Director.

Jill Nelson, Traffic Manager.

**Highest 30 Sec. Rate:** \$400.

**City of License:** Pittsburg. **Station DMA:** Joplin, MO-Pittsburg, KS. **Rank:** 145.

Circulation © 2005 Nielsen. Coverage based on Nielsen study.

GrandTotal	Cable TV Households	Non-cable TV Households	Total TV Households
Estimated Station Totals *	101,420	120,920	222,340
Average Weekly Circulation (2005)	68,621	54,954	123,575
Average Daily Circulation (2005)			71,716
Station DMA Total	Cable TV Households	Non-cable TV Households	Total TV Households
Estimated Station Totals *	72,860	79,450	152,310
Average Weekly Circulation (2005)	58,093	50,034	108,127
Average Daily Circulation (2005)			64,817
Other DMA Total	Cable TV Households	Non-cable TV Households	Total TV Households
Estimated Station Totals *	28,560	41,470	70,030
Average Weekly Circulation (2005)	10,528	4,920	15,448
Average Daily Circulation (2005)			6,899

\*Estimated station totals are sums of the Nielsen TV and Cable TV household estimates for each county in which the station registers viewing of more than 5% as per the Nielsen Survey Methods.



**KAAS-DT**  
**Ch. 17**

**Network Service:** FOX.

**Licensee:** Clear Channel Broadcasting Licenses Inc., 200 Concord Plaza, Suite 600, San Antonio, TX 78216.

**Studio:** 316 N. West St., Wichita, KS 67203.

**Mailing Address:** 316 N. West St., Wichita, KS 67203.

**Phone:** 316-942-2424. **Fax:** 316-942-8927.

**E-mail:** foxfeedback@foxkansas.com

**Web Site:** http://www.foxkansas.com

**Technical Facilities:** Channel No. 17 (488-494 MHz). Authorized power: 65-kw max. visual. Antenna: 1030-ft above av. terrain, 866-ft. above ground.

Latitude	39°	06'	16"
Longitude	97°	23'	15"

**Note:** Latitude and longitude coordinates shown are based on the North American Datum of 1927 (NAD 27) as currently required by the Mass Media Bureau of the FCC.

**Ownership:** Clear Channel Communications Inc. (Group Owner).

**Began Operation:** August 1, 2002. Standard and High Definition.

**Personnel:**

**Kent Cornish**, General Manager.

**Jeff McCausland**, General Sales Manager.

**David Hill**, Local Sales Manager.

**Tod Murphy**, National Sales Manager.

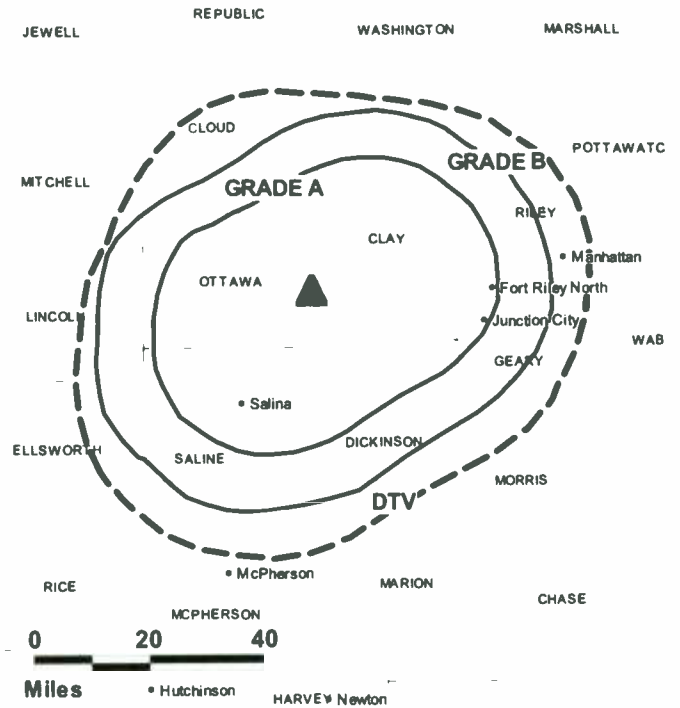
**David Caruso**, Chief Engineer.

**Teresa Parten**, Business Manager.

**Linda Madzey**, Program Director.

**Michael Truman**, Promotion Director.

**KAAS-DT BPCDT-19991018ABF GRANTED: 10/11/2000**



© 2006 Warren Communications News

**Ken Whitney**, Production Manager.

**Shelley Owens**, Traffic Manager.

**City of License:** Salina. **Station DMA:** Wichita-Hutchinson, KS. **Rank:** 67.

**Nielsen Data:** Not available.



**KSNT**  
**Ch. 27**

**Network Service:** NBC.

**Licensee:** Emmis Television License Corp. of Topeka, 3500 W. Olive Ave., Suite 1450, Burbank, CA 91505-4604.

**Studio:** 6835 N.W. U.S. Hwy. 24, Topeka, KS 66618.

**Mailing Address:** Box 2700, Topeka, KS 66601.

**Phone:** 785-582-4000. **Fax:** 785-582-4783.

**E-mail:** doverla@ksnt.com

**Web Site:** http://www.ksnt.com

**Technical Facilities:** Channel No. 27 (548-554 MHz). Authorized power: 1094-kw max. & 912-kw horizontal visual, 165-kw & 138-kw horizontal aural. Antenna: 1047-ft above av. terrain, 1149-ft. above ground, 2049-ft. above sea level.

Latitude 39° 05' 33.5"  
Longitude 95° 47' 04.1"

**Transmitter:** 6835 N.W. U.S. Hwy. 24.

**Digital Facilities:** Channel No. 28 (554-560 MHz). Power: 1000-kw max. visual. Antenna: 1047-ft above av. terrain, 1119-ft. above ground.

Latitude 39° 05' 34"  
Longitude 95° 47' 04"

**FCC Digital File Number:** BPCDT-19991021AAM. Granted: October 31, 2000.

**Note:** Latitude and longitude coordinates shown are based on the North American Datum of 1927 (NAD 27) as currently required by the Mass Media Bureau of the FCC.

**Multichannel TV Sound:** Stereo only.

**Satellite Earth Stations:** Transmitter Thales; RCA Americom, 3-meter Ku-band; Harris, 4.6-meter Ku-band; Harris, 11-meter Ku-band; Scientific-Atlanta, M/A-Com, Harris receivers.

**News Services:** NBC News Channel, KSN, CNN, AP.

**Ownership:** Emmis Communications Corp. (Group Owner).

**Began Operation:** December 28, 1967.

**Represented (sales):** Harrington, Righter & Parsons Inc.

**Personnel:**

**Ken Selvaggi,** Vice President & General Manager.

**Jean Turnbough,** General Sales Manager.

**Phil Maddern,** National Sales Manager.

**Michelle Barlow,** News Director.

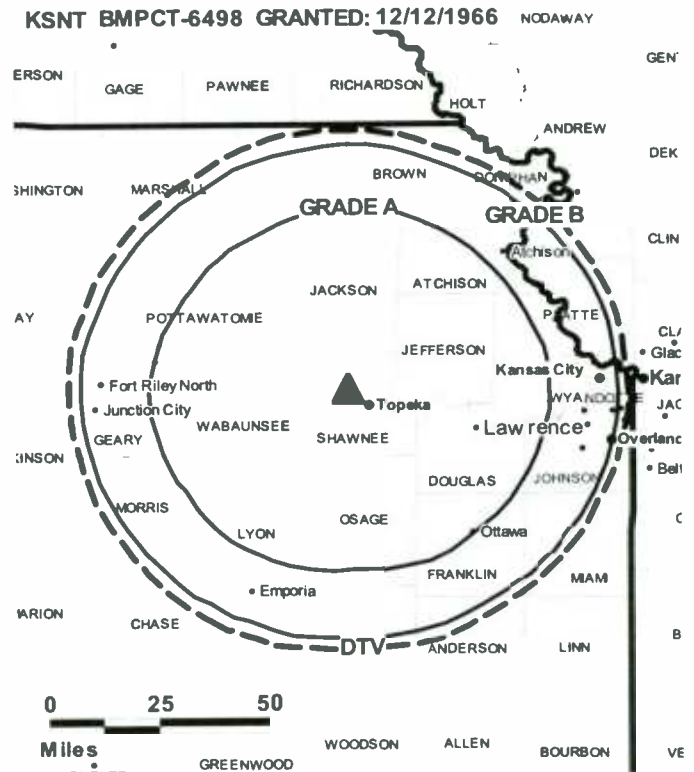
**Doug Overla,** Chief Engineer.

**Connie Goodson,** Business Manager.

**Laura Terrel,** Programming Assistant.

**Jason Knouse,** Creative Services Director.

**Gary Lindberg,** Traffic Coordinator.



© 2006 Warren Communications News

**Highest 30 Sec. Rate:** \$1200.

**City of License:** Topeka. **Station DMA:** Topeka, KS. **Rank:** 136.

Circulation © 2005 Nielsen. Coverage based on Nielsen study.

GrandTotal	Cable TV Households	Non-cable TV Households	Total TV Households
Estimated Station Totals *	171,230	70,330	241,560
Average Weekly Circulation (2005)	100,973	34,376	135,349
Average Daily Circulation (2005)			69,690
Station DMA Total	Cable TV Households	Non-cable TV Households	Total TV Households
Estimated Station Totals *	113,710	49,890	163,600
Average Weekly Circulation (2005)	80,234	29,598	109,832
Average Daily Circulation (2005)			59,816
Other DMA Total	Cable TV Households	Non-cable TV Households	Total TV Households
Estimated Station Totals *	57,520	20,440	77,960
Average Weekly Circulation (2005)	20,739	4,778	25,517
Average Daily Circulation (2005)			9,874

\*Estimated station totals are sums of the Nielsen TV and Cable TV household estimates for each county in which the station registers viewing of more than 5% as per the Nielsen Survey Methods.

**KSNT-DT  
Ch. 28**

**Network Service:** NBC.

**Grantee:** Emmis Television License Corp. of Topeka, 3500 W. Olive Ave., Suite 1450, Burbank, CA 91505-4604.

**Studio:** 66835 NW US Hwy 24, Topeka, KS 66618.

**Mailing Address:** Box 2700, Topeka, KS 66601.

**Phone:** 785-582-4000. **Fax:** 785-582-4783.

**E-mail:** doverla@ksnt.com

**Web Site:** <http://www.ksnt.com>

**Technical Facilities:** Channel No. 28 (554-560 MHz). Authorized power: 1000-kw max. visual. Antenna: 1047-ft above av. terrain, 1119-ft. above ground.

Latitude	39°	05'	34"
Longitude	95°	47'	04"

**Note:** Latitude and longitude coordinates shown are based on the North American Datum of 1927 (NAD 27) as currently required by the Mass Media Bureau of the FCC.

**Multichannel TV Sound:** Stereo only.

**News Service:** NBC.

**Ownership:** Emmis Communications Corp. (Group Owner).

**Began Operation:** Station operating under Special Temporary Authority at 4-kw max. visual; no on-air date

**Represented (sales):** Harrington, Righter & Parsons Inc.

**Personnel:**

**Ken Selvaggi,** Vice President & General Manager.

**Jean Turnbough,** General Sales Manager.

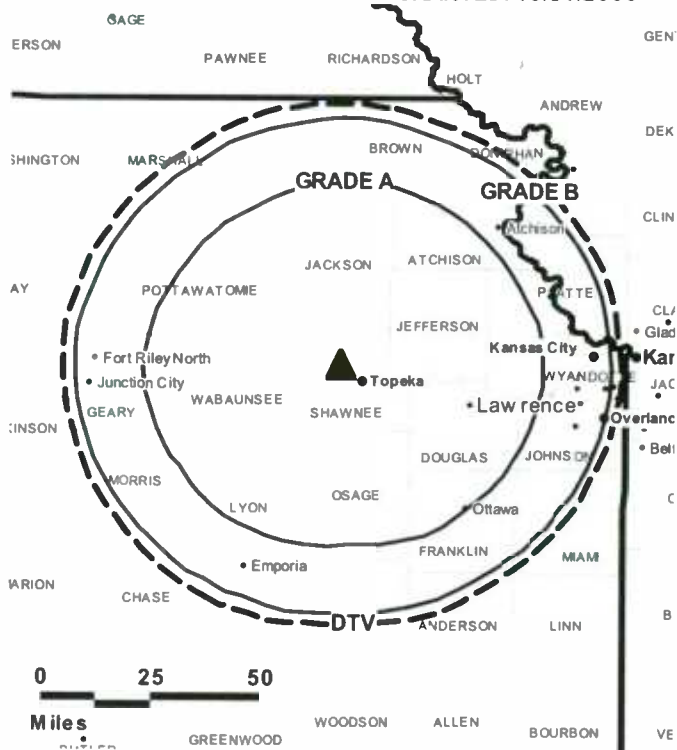
**Phil Maddern,** National Sales Manager.

**Michelle Barlow,** News Director.

**Doug Overla,** Chief Engineer.

**Connie Goodson,** Business Manager.

**KSNT-DT BPCDT-19991021AAM GRANTED: 10/31/2000**



© 2006 Warren Communications News

**Laura Terrel,** Programming Assistant.

**Jason Knouse,** Marketing Director.

**Gary Lindberg,** Traffic Coordinator.

**City of License:** Topeka. **Station DMA:** Topeka, KS. **Rank:** 136.

**Nielsen Data:** Not available.

**KTKA-DT**  
**Ch. 48**

**Network Service:** ABC.

**Grantee:** Northeast Kansas Broadcast Service Inc., 2121 S.W. Chelsea Ave., Topeka, KS 66614.

**Studio:** 2121 S.W. Chelsea Dr., Topeka, KS 66604.

**Mailing Address:** Box 4949, Topeka, KS 66614.

**Phone:** 785-273-4949. **Fax:** 785-273-7811.

**E-mail:** mcaudle@ktka.tv

**Web Site:** http://www.ktka.tv

**Technical Facilities:** Channel No. 48 (674-680 MHz). Authorized power: 25-kw max. visual. Antenna: 1468-ft above av. terrain, 1408-ft. above ground.

Latitude	39°	01'	33.58"
Longitude	95°	55'	01.01"

**Note:** Latitude and longitude coordinates shown are based on the North American Datum of 1927 (NAD 27) as currently required by the Mass Media Bureau of the FCC.

**Ownership:** Brechner Management Co. (Group Owner).

**Began Operation:** Station operating under Special Temporary Authority at 14.2-kw max. visual; no on-air date

**Represented (sales):** Millennium Sales & Marketing.

**Personnel:**

**Bob Fulmer**, General Manager & General Sales Manager.

**Rudy Guzman**, Operations & Production Manager.

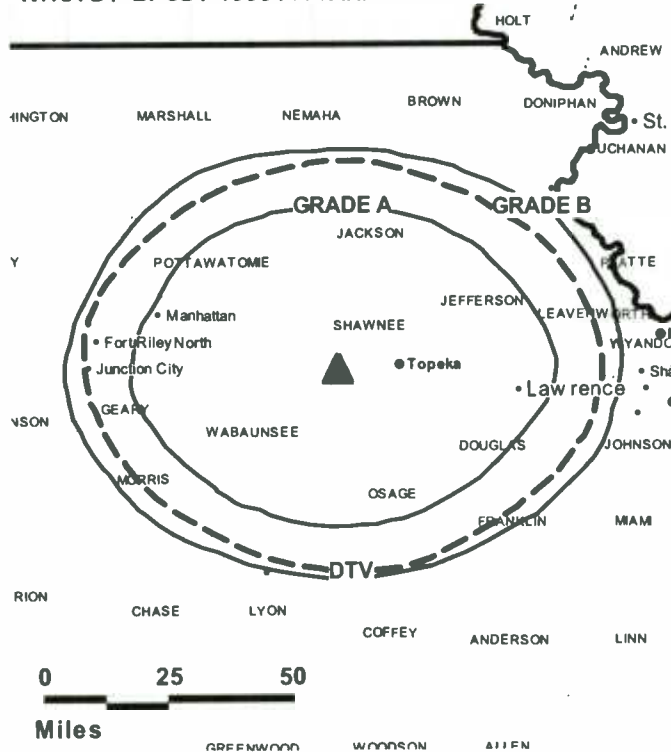
**Mike Caudle**, Chief Engineer.

**Ellen Wheeler**, Business Manager.

**Ann Hodges**, Program Director.

**Steve Drain**, Creative Services & Promotion Director.

**KTKA-DT BPCDT-19991101AKF GRANTED: 6/9/2000**



© 2006 Warren Communications News

**Angle Cox**, Traffic Manager.

**City of License:** Topeka. **Station DMA:** Topeka, KS. **Rank:** 136.

**Nielsen Data:** Not available.

**KTKA-TV**  
**Ch. 49**

**Network Service:** ABC.

**Licensee:** Northeast Kansas Broadcast Service Inc., 2121 S.W. Chelsea Ave., Topeka, KS 66614.

**Studio:** 2121 S.W. Chelsea Dr., Topeka, KS 66604.

**Mailing Address:** Box 4949, Topeka, KS 66604.

**Phone:** 785-273-4949. **Fax:** 785-273-7811.

**E-mail:** mcaudle@ktka.tv

**Web Site:** http://www.ktka.tv

**Technical Facilities:** Channel No. 49 (680-686 MHz). Authorized power: 2690-kw max. visual, aural. Antenna: 1486-ft above av. terrain, 1416-ft. above ground, 2526-ft. above sea level.

Latitude 39° 01' 34"  
Longitude 95° 55' 001"

**Transmitter:** 2300 W. Union Rd.

**Digital Facilities:** Channel No. 48 (674-680 MHz). Power: 25-kw max. visual. Antenna: 1468-ft above av. terrain, 1408-ft. above ground.

Latitude 39° 01' 33.58"  
Longitude 95° 55' 01.01"

**FCC Digital File Number:** BPCDT-19991101AKF. Granted: June 09, 2000.

**Note:** Latitude and longitude coordinates shown are based on the North American Datum of 1927 (NAD 27) as currently required by the Mass Media Bureau of the FCC.

**Multichannel TV Sound:** Stereo only.

**Satellite Earth Stations:** M/A-Com, 3.7-meter C-band; Andrew, 4.5-meter C-band; Pinzone receivers.

**News Service:** AP.

**Ownership:** Brechner Management Co. (Group Owner).

**Began Operation:** June 20, 1983. Transfer of control to Larry D. Hudson approved by FCC February 11, 1985. Sale to present owner by Hudson approved by FCC April 28, 1986 (Television Digest, Vol. 25:15). Sale to Free State Communications LLC pending.

**Represented (sales):** Millennium Sales & Marketing.

**Represented (legal):** Cohn & Marks.

**Personnel:**

**Bob Fulmer,** General Manager & General Sales Manager.

**Rudy Guzman,** Operations & Production Manager.

**Mike Caudle,** Chief Engineer.

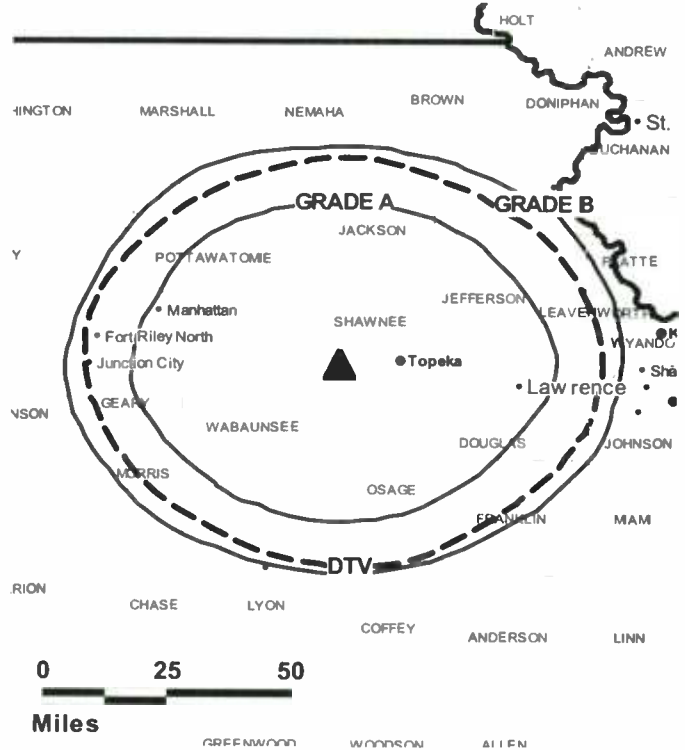
**Ellen Wheeler,** Business Manager.

**Ann Hodges,** Program Director.

**Steve Drain,** Promotion Director & Creative Services Manager.

**Angie Cox,** Traffic Manager.

**KTKA-TV BMPCT-19830111KG GRANTED: 1/28/1983**



© 2006 Warren Communications News

**Highest 30 Sec. Rate:** \$500.

**City of License:** Topeka. **Station DMA:** Topeka, KS. **Rank:** 136.

Circulation © 2005 Nielsen. Coverage based on Nielsen study.

GrandTotal	Cable TV Households	Non-cable TV Households	Total TV Households
Estimated Station Totals *	150,710	70,330	221,040
Average Weekly Circulation (2005)	65,052	26,273	91,325
Average Daily Circulation (2005)			31,015
Station DMA Total	Cable TV Households	Non-cable TV Households	Total TV Households
Estimated Station Totals *	113,710	49,890	163,600
Average Weekly Circulation (2005)	58,635	23,724	82,359
Average Daily Circulation (2005)			28,470
Other DMA Total	Cable TV Households	Non-cable TV Households	Total TV Households
Estimated Station Totals *	37,000	20,440	57,440
Average Weekly Circulation (2005)	6,417	2,549	8,966
Average Daily Circulation (2005)			2,545

\*Estimated station totals are sums of the Nielsen TV and Cable TV household estimates for each county in which the station registers viewing of more than 5% as per the Nielsen Survey Methods.



**WIBW-DT  
Ch. 44**

**Network Service:** CBS.

**Grantee:** Gray Television Licensee Inc., 1750 K St. NW, Suite 1200, Washington, DC 20005.

**Studio:** 631 S.W. Commerce Place, Topeka, KS 66615.

**Mailing Address:** 631 S.W. Commerce Place, Topeka, KS 66615.

**Phone:** 785-272-6397; 785-272-3456. **Fax:** 785-272-0117.

**E-mail:** promotions@wibw.com

**Web Site:** http://www.wibw.com

**Technical Facilities:** Channel No. 44 (650-656 MHz). Authorized power: 892.3-kw max. visual. Antenna: 1381-ft above av. terrain, 1194-ft. above ground.

Latitude	39°	00'	19"
Longitude	96°	02'	58"

**Note:** Latitude and longitude coordinates shown are based on the North American Datum of 1927 (NAD 27) as currently required by the Mass Media Bureau of the FCC.

**Ownership:** Gray Television Inc. (Group Owner).

**Began Operation:** Station operating under Special Temporary Authority at 93.4-kw max. visual; no on-air date

**Represented (legal):** Wiley, Rein & Fielding.

**Represented (sales):** Continental Television Sales.

**Personnel:**

**Steve Cornwell**, General Manager.

**Mike Turner**, Operations, Promotion & Production Manager.

**Dan Hoffman**, General Sales Manager.

**Lisa Chapman**, Local Sales Manager.

**Jon Janes**, News Director.

**Mark Doan**, Chief Engineer.

**Rick Engstrom**, Business Manager.

**Sharon Cole**, Program Director.

**Donita Mishler**, Traffic Manager.

**City of License:** Topeka. **Station DMA:** Topeka, KS. **Rank:** 136.

**Nielsen Data:** Not available.

**WIBW-TV**  
**Ch. 13**

**Network Service:** CBS.

**Licensee:** Gray Television Licensee Inc., 1750 K St. NW, Suite 1200, Washington, DC 20005.

**Studio:** 631 S.W. Commerce Place, Topeka, KS 66615.

**Mailing Address:** 631 S.W. Commerce Place, Topeka, KS 66615.

**Phone:** 785-272-6397. **Fax:** 785-272-0117.

**E-mail:** promotions@wibw.com

**Web Site:** http://www.wibw.com

**Technical Facilities:** Channel No. 13 (210-216 MHz). Authorized power: 316-kw visual, 63.5-kw aural. Antenna: 1380-ft above av. terrain, 1255-ft. above ground, 2549-ft. above sea level.

Latitude 39° 00' 18.5"  
Longitude 96° 02' 57.5"

**Transmitter:** 18-mi. W of Topeka & 5.5-mi. S of Maple Hill, KS.

**Digital Facilities:** Channel No. 44 (650-656 MHz). Power: 892.3-kw max. visual. Antenna: 1381-ft above av. terrain, 1194-ft. above ground.

Latitude 39° 00' 19"  
Longitude 96° 02' 58"

**FCC Digital File Number:** BPCDT-19991029ADS. Granted: February 22, 2001.

**Note:** Latitude and longitude coordinates shown are based on the North American Datum of 1927 (NAD 27) as currently required by the Mass Media Bureau of the FCC.

**Multichannel TV Sound:** Stereo only.

**Satellite Earth Stations:** Transmitter Harris; Simulsat, 5-meter; Microdyne, 7-meter; Simulsat, Scientific-Atlanta, RCA, Microdyne receivers.

**SNG Mobile Dish:** Vertex, 2.6-meter Ku-band.

**News Services:** CBS Newspath, AP.

**Ownership:** Gray Television Inc. (Group Owner).

**Began Operation:** November 15, 1953. Sale to Stauffer Communications Inc. by Capper Publications approved by FCC December 19, 1956 (Television Digest, Vol. 12:51). Sale to Morris Communications by Stauffer approved by FCC May 2, 1995 (Vol. 34:32). Sale to Benedek Broadcasting Co. LLC by Morris approved by FCC April 12, 1996 (Vol. 35:49). Sale to present owner by Benedek Broadcasting Co. LLC approved by FCC August 29, 2002 (Vol. 42:14).

**Represented (sales):** Continental Television Sales.

**Represented (legal):** Wiley, Rein Fielding.

**Personnel:**

**Steve Cornwell**, General Manager.

**Mike Turner**, Operations, Promotion & Production Manager.

**Dan Hoffman**, General Sales Manager.

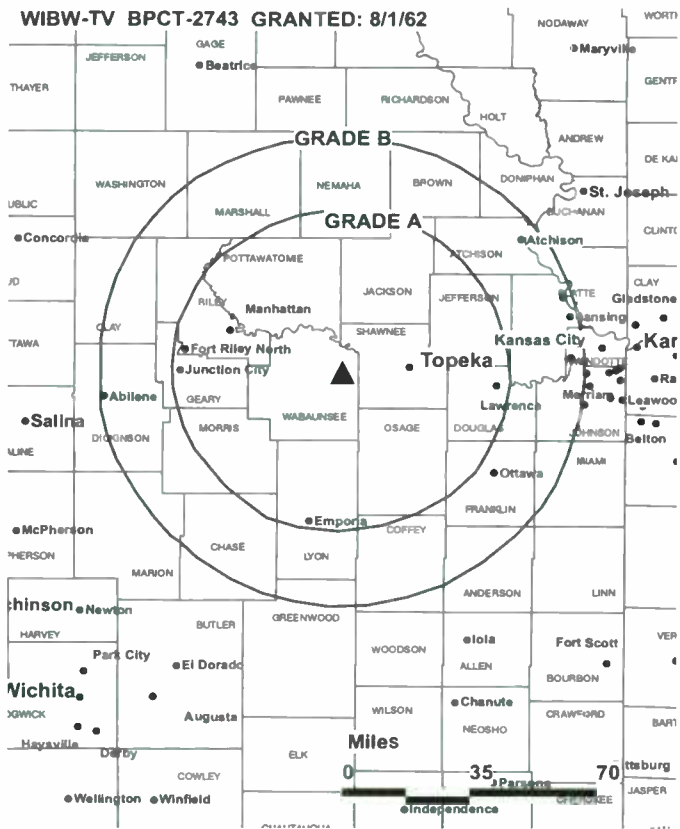
**Lisa Chapman**, Local Sales Manager.

**Jon Janes**, News Director.

**Mark Doan**, Chief Engineer.

**Rick Engstrom**, Business Manager.

**WIBW-TV BPCT-2743 GRANTED: 8/1/62**



**Sharon Cole**, Program Director.

**Donita Mishler**, Traffic Manager.

**Highest 30 Sec. Rate:** \$450.

**City of License:** Topeka. **Station DMA:** Topeka, KS. **Rank:** 136.

Circulation © 2005 Nielsen. Coverage based on Nielsen study.

GrandTotal	Cable TV Households	Non-cable TV Households	Total TV Households
Estimated Station Totals *	215,940	80,860	296,800
Average Weekly Circulation (2005)	111,778	41,461	153,239
Average Daily Circulation (2005)			84,825
Station DMA Total	Cable TV Households	Non-cable TV Households	Total TV Households
Estimated Station Totals *	113,710	52,760	166,470
Average Weekly Circulation (2005)	85,303	35,840	121,143
Average Daily Circulation (2005)			72,758
Other DMA Total	Cable TV Households	Non-cable TV Households	Total TV Households
Estimated Station Totals *	102,230	28,100	130,330
Average Weekly Circulation (2005)	26,475	5,621	32,096
Average Daily Circulation (2005)			12,067

\*Estimated station totals are sums of the Nielsen TV and Cable TV household estimates for each county in which the station registers viewing of more than 5% as per the Nielsen Survey Methods.

**KAKE-DT**  
**Ch. 21**

**Network Service:** ABC.

**Grantee:** Gray Television Licensee Inc., 1750 K St. NW, Suite 1200, Washington, DC 20005.

**Studio:** 1500 N. West St., Wichita, Ks 67207.

**Mailing Address:** 1500 N. West St., Wichita, KS 67207.

**Phone:** 316-943-4221. **Fax:** 316-943-5943.

**Web Site:** <http://www.kake.com>

**Technical Facilities:** Channel No. 21 (512-518 MHz). Authorized power: 850-kw max. visual, aural. Antenna: 1016-ft above av. terrain, 1035-ft. above ground, 2405-ft. above sea level.

Latitude	37°	46'	53"
Longitude	97°	31'	08"

**Note:** Latitude and longitude coordinates shown are based on the North American Datum of 1927 (NAD 27) as currently required by the Mass Media Bureau of the FCC.

**Ownership:** Gray Television Inc. (Group Owner).

**Began Operation:** August 7, 2002. High Definition. Station operating under Special Temporary Authority at 87.03-kw max. visual.

**Represented (legal):** Wiley, Rein & Fielding.

**Represented (sales):** Continental Television Sales.

**Personnel:**

**Terry Cole**, President & General Manager.

**Patrick Moyers**, Operations Manager & Production Manager.

**Dan Wall**, General Sales Manager.

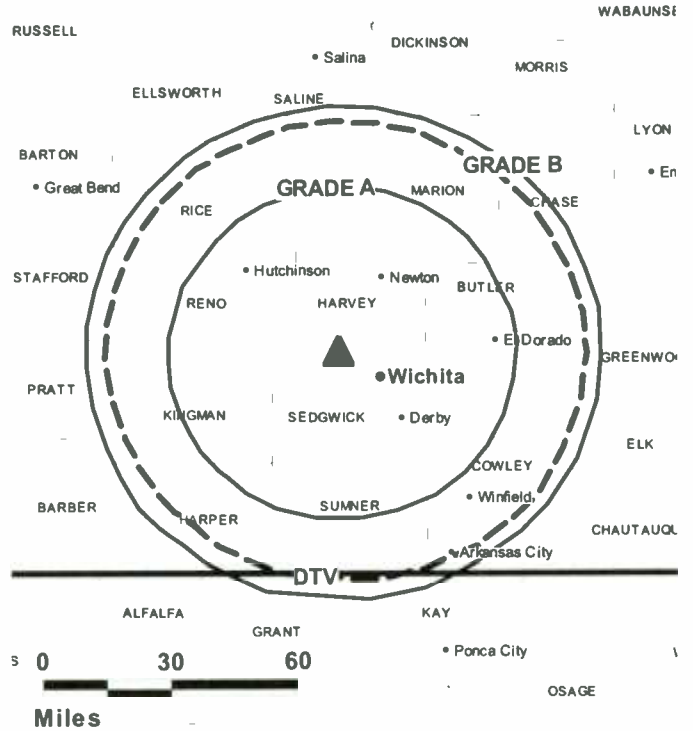
**George Brown**, Local Sales Manager.

**Glen Horn**, News Director.

**Dale Morrell**, Chief Engineer.

**Joseph Miller**, Business Manager.

**KAKE-DT BMPCDT-20041103AKA GRANTED: 11/10/2004**



© 2006 Warren Communications News

**Bryan Frye**, Marketing & Promotion Director.

**Vicki Heckman**, Traffic Manager.

**City of License:** Wichita. **Station DMA:** Wichita-Hutchinson, KS. **Rank:** 67.

**Nielsen Data:** Not available.

**KAKE-TV**

**Ch. 10**

**(Operates satellites KLBY, Colby; KUPK-TV, Garden City)**

**Network Service:** ABC.

**Licensee:** Gray Television Licensee Inc., 1750 K St. NW, Suite 1200, Washington, DC 20005.

**Studio:** 1500 N. West St., Wichita, KS 67203.

**Mailing Address:** 1500 N. West St., Wichita, KS 67203.

**Phone:** 316-943-4221. **Fax:** 316-943-5493.

**Web Site:** <http://www.kake.com>

**Technical Facilities:** Channel No. 10 (192-198 MHz). Authorized power: 316-kw visual, 44.7-kw aural. Antenna: 1025-ft above av. terrain, 1040-ft. above ground, 2411-ft. above sea level.

Latitude 37° 46' 53"  
 Longitude 97° 31' 08"

**Transmitter:** W. 53rd St.

**Digital Facilities:** Channel No. 21 (512-518 MHz). Power: 850-kw max. visual, aural. Antenna: 1016-ft above av. terrain, 1035-ft. above ground, 2405-ft. above sea level.

Latitude 37° 46' 53"  
 Longitude 97° 31' 08"

**FCC Digital File Number:** BPCDT-19991025AEG. Granted: November 10, 2004.

**Note:** Latitude and longitude coordinates shown are based on the North American Datum of 1927 (NAD 27) as currently required by the Mass Media Bureau of the FCC.

**Multichannel TV Sound:** Stereo only.

**Satellite Earth Stations:** Transmitter RCA; AFC, 3.7-meter Ku-band; Andrew, 4.5-meter C-band; Andrew, 5.6-meter Ku-band; Scientific-Atlanta, 7-meter C-band; Andrew, 7.3-meter C-band; Scientific-Atlanta, M/A-Com, Avantek receivers.

**SNG Mobile Dish:** Dalsat/Andrew, 3.7-meter Ku-band.

**News Services:** Conus, AP.

**Ownership:** Gray Television Inc. (Group Owner).

**Began Operation:** October 19, 1954. Sale to Chronicle Publishing Co. by KAKE-TV & Radio approved by FCC January 21, 1980 (Television Digest, Vol. 19:14). Station, along with Chronicle's KLBY, KUPK-TV & WOWT, were acquired by LIN Television; and then swapped for Benedek Broadcasting's WWLP. FCC approved deal March 23, 2000. Sale to present owner by Benedek Broadcasting Co. LLC approved by FCC August 29, 2002 (Vol. 42:14).

**Represented (sales):** Continental Television Sales.

**Represented (legal):** Wiley, Rein & Fielding.

**Personnel:**

**Terry Cole,** President & General Manager.

**Patrick Myers,** Operations Director & Production Manager.

**Dan Wall,** General Sales Manager.

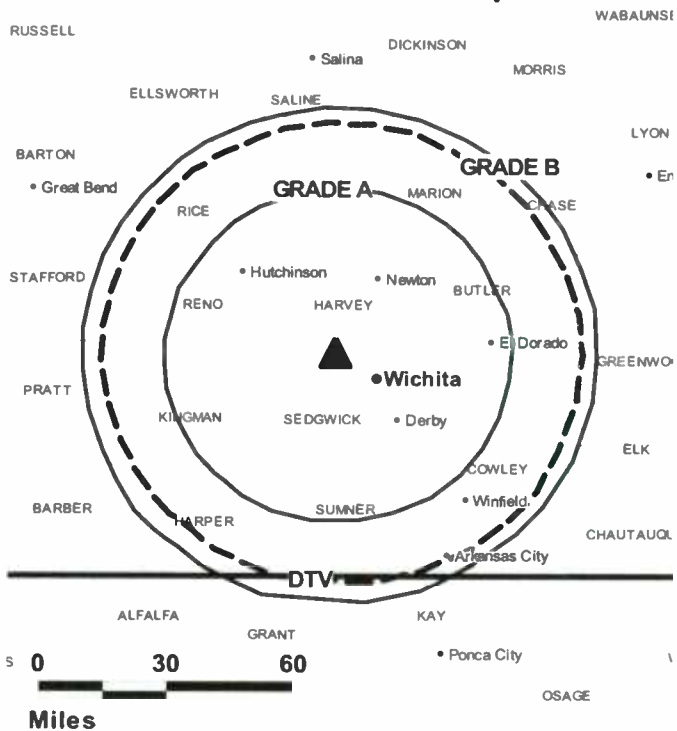
**George Brown,** Local Sales Manager.

**Glen Horn,** News Director.

**Dale Morrell,** Chief Engineer.

**Joseph Miller,** Business Manager.

**KAKE-TV BMPCT-841115KJ GRANTED: 2/28/1985**



**Bryan Frye,** Marketing & Promotion Director.

**Vicki Heckman,** Traffic Manager.

**Highest 30 Sec. Rate:** \$6000.

**City of License:** Wichita. **Station DMA:** Wichita-Hutchinson, KS. **Rank:** 67.

Circulation © 2005 Nielsen. Coverage based on Nielsen study.

GrandTotal	Cable TV Households	Non-cable TV Households	Total TV Households
Estimated Station Totals *	275,300	124,540	399,840
Average Weekly Circulation (2005)	175,076	77,770	252,846
Average Daily Circulation (2005)			120,884
Station DMA Total	Cable TV Households	Non-cable TV Households	Total TV Households
Estimated Station Totals *	246,620	124,540	371,160
Average Weekly Circulation (2005)	170,084	77,770	247,854
Average Daily Circulation (2005)			119,698
Other DMA Total	Cable TV Households	Non-cable TV Households	Total TV Households
Estimated Station Totals *	28,680	0	28,680
Average Weekly Circulation (2005)	4,992	0	4,992
Average Daily Circulation (2005)			1,186

\*Estimated station totals are sums of the Nielsen TV and Cable TV household estimates for each county in which the station registers viewing of more than 5% as per the Nielsen Survey Methods.



**KSAS-TV**

**Ch. 24**

**(Operates satellites KBDK, Hoisington; KAAS-TV, Salina)**

**Network Service:** FOX.

**Licensee:** Clear Channel Radio Licenses Inc., 200 Concord Plaza, Suite 600, San Antonio, TX 78265-9512.

**Studio:** 316 N. West St., Wichita, KS 67203.

**Mailing Address:** 316 N. West St., Wichita, KS 67203.

**Phone:** 316-942-2424. **Fax:** 316-942-8927.

**E-mail:** foxfeedback@foxkansas.com

**Web Site:** http://www.foxkansas.com

**Technical Facilities:** Channel No. 24 (530-536 MHz). Authorized power: 3303.7-kw max. & 2009-kw horizontal visual, 330.37-kw & 200.9-kw horizontal aural. Antenna: 1120-ft above av. terrain, 1161-ft. above ground, 2531-ft. above sea level.

Latitude 37° 46' 40"  
Longitude 97° 30' 37"

Holds CP for change to 3443-kw max. visual, 1076-ft above av. terrain, 1074-ft. above ground, 2467-ft. above sea level; lat. 37° 56' 28", long. 97° 30' 42", transmitter to 4-mi. S & 0.4-mi. E of Halstead. BPCT-960312KG.

**Transmitter:** S of Hwy. 296, 1.4-mi. E of Colwich.

**Digital Facilities:** Channel No. 26 (542-548 MHz). Power: 300-kw max. visual. Antenna: 1106-ft above av. terrain, 1122-ft. above ground.

Latitude 37° 46' 40"  
Longitude 97° 30' 37"

**FCC Digital File Number:** BPCDT-19991018ABE. Granted: February 05, 2001.

**Note:** Latitude and longitude coordinates shown are based on the North American Datum of 1927 (NAD 27) as currently required by the Mass Media Bureau of the FCC.

**Satellite Earth Stations:** Transmitter RCA; United Satellite Systems, 3.8-meter C-band; RCA Americom, 3.8-meter C-band; United Satellite Systems, 5-meter C-band; Scientific-Atlanta, M/A-Corn receivers.

**LMA:** Local marketing agreement with KSCC (U), Hutchinson.

**Ownership:** Clear Channel Communications Inc. (Group Owner).

**Began Operation:** August 24, 1985.

**Represented (sales):** Millennium Sales & Marketing.

**Represented (legal):** Wiley, Rein & Fielding.

**Personnel:**

**Kent Cornish,** General Manager.

**David Hill,** General Sales Manager.

**Todd Murphy,** National Sales Manager.

**David Caruso,** Chief Engineer.

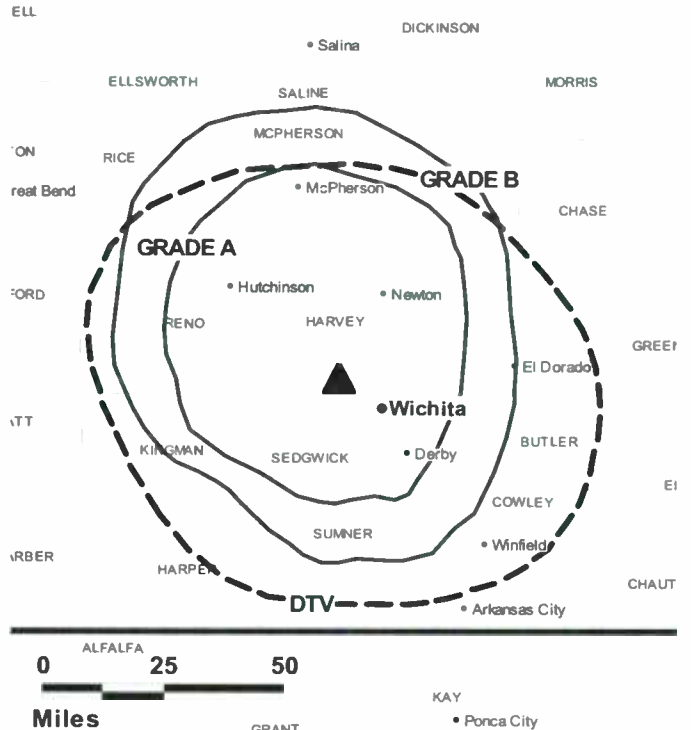
**Teresa Parten,** Business Manager.

**Linda Madzey,** Program Director.

**Michael Trueman,** Promotion Director.

**Ken Whitney,** Production Manager.

**KSAS-TV BPCT-19960312KG GRANTED: 11/14/1996**



© 2006 Warren Communications News

**Shelley Owens,** Traffic Manager.

**Tom Gateway,** Public Service Director.

**Highest 30 Sec. Rate:** \$2500.

**City of License:** Wichita. **Station DMA:** Wichita-Hutchinson, KS. **Rank:** 67.

Circulation © 2005 Nielsen. Coverage based on Nielsen study.

GrandTotal	Cable TV Households	Non-cable TV Households	Total TV Households
Estimated Station Totals *	252,930	116,590	369,520
Average Weekly Circulation (2005)	116,299	54,490	170,789
Average Daily Circulation (2005)			61,361
Station DMA Total	Cable TV Households	Non-cable TV Households	Total TV Households
Estimated Station Totals *	238,120	116,590	354,710
Average Weekly Circulation (2005)	115,559	54,490	170,049
Average Daily Circulation (2005)			61,124
Other DMA Total	Cable TV Households	Non-cable TV Households	Total TV Households
Estimated Station Totals *	14,810	0	14,810
Average Weekly Circulation (2005)	740	0	740
Average Daily Circulation (2005)			237

\*Estimated station totals are sums of the Nielsen TV and Cable TV household estimates for each county in which the station registers viewing of more than 5% as per the Nielsen Survey Methods.



**KSNW**  
(formerly KARD-TV)

Ch. 3

(Operates satellites KSNK, Great Bend; KSNB, Garden City; KSNK, McCook)

Network Service: NBC.

Licensee: Emmis Television License Corp. of Wichita, 3500 W. Olive Ave., Suite 1450, Burbank, CA 91505-4604.

Studio: 833 N. Main St., Wichita, KS 67203.

Mailing Address: 833 N. Main St., Wichita, KS 67203.

Phone: 316-265-3333. Fax: 316-292-1197.

E-mail: soswald@ksn.com

Web Site: http://www.ksn.com

Technical Facilities: Channel No. 3 (60-66 MHz). Authorized power: 100-kw visual, aural. Antenna: 984-ft above av. terrain, 1004-ft. above ground, 2369-ft. above sea level.

Latitude 37° 46' 25"  
Longitude 97° 30' 54"

Holds CP for change to 996-ft above av. terrain, 1015-ft. above ground, 2383-ft. above sea level; BPCT-20030930BCM.

Digital Facilities: Channel No. 45 (656-662 MHz). Power: 891-kw max. visual, aural. Antenna: 1024-ft above av. terrain, 1043-ft. above ground, 2410-ft. above sea level.

Latitude 37° 46' 26"  
Longitude 97° 30' 51"

FCC Digital File Number: BPCDT-990709LH. Granted: October 14, 2004.

Note: Latitude and longitude coordinates shown are based on the North American Datum of 1927 (NAD 27) as currently required by the Mass Media Bureau of the FCC.

Multichannel TV Sound: Stereo only.

Satellite Earth Stations: Transmitter RCA; Harris, 3-meter; Superior, 3.6-meter Ku-band; RCA Americom, 3.6-meter; Scientific-Atlanta, 4.6-meter; Harris, 6-meter; Standard Communications, Scientific-Atlanta, Microdyne, Harris receivers.

SNG Mobile Dish: DX Communications, .

News Services: NBC News Channel, KSN, Conus, AP.

Ownership: Emmis Communications Corp. (Group Owner).

Began Operation: September 1, 1955. Sale to The Standard Corp. approved by FCC December 30, 1980 (Television Digest, Vol. 19:35, 48). Sale to SJL of Kansas Corp. by Standard Corp. approved by FCC August 8, 1988 (Vol. 28:15, 20). Sale to Lee Enterprises Inc. by SJL of Kansas Corp. approved by FCC June 27, 1995 (Vol. 35:11). Transfer to present owner by Lee Enterprises Inc. approved by FCC September 27, 2000 (Vol. 40:20).

Represented (sales): TeleRep Inc.

Represented (legal): Wiley, Rein & Fielding.

Personnel:

Shawn Oswald, Vice President & General Manager.

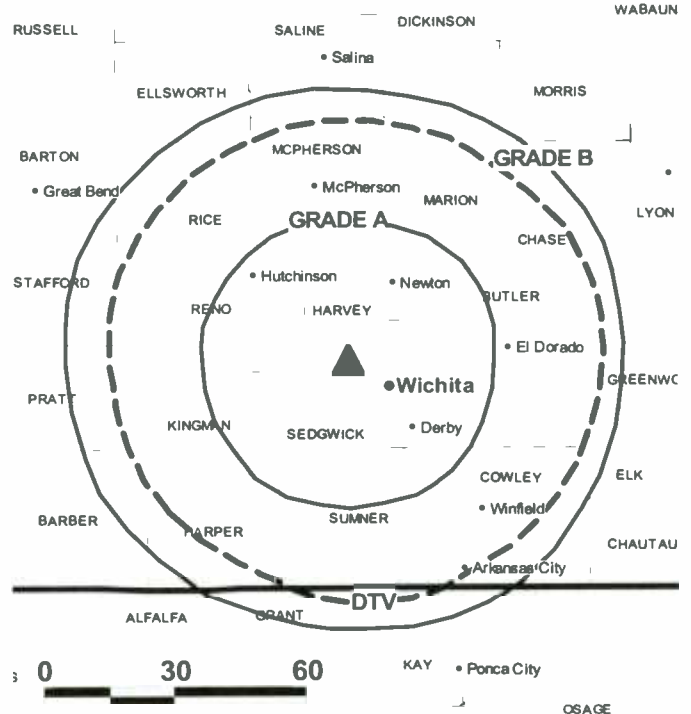
Dan Hogan, Local Sales Manager.

Becky Swan, National Sales Manager.

Todd Spessard, News Director.

Dave Rickels, Chief Engineer.

**KSNW BPCT-20030930BCM GRANTED: 7/7/2004**



© 2006 Warren Communications News

Georgianna Matke, Business Manager.

Betty Erickson, Program Coordinator.

David Bell, Promotion Director.

David Thornton, Production Director.

Rates: On request.

City of License: Wichita. Station DMA: Wichita-Hutchinson, KS. Rank: 67.

Circulation © 2005 Nielsen. Coverage based on Nielsen study.

GrandTotal	Cable TV Households	Non-cable TV Households	Total TV Households
Estimated Station Totals *	238,600	123,370	361,970
Average Weekly Circulation (2005)	164,229	64,637	228,866
Average Daily Circulation (2005)			115,845
Station DMA Total	Cable TV Households	Non-cable TV Households	Total TV Households
Estimated Station Totals *	223,200	123,370	346,570
Average Weekly Circulation (2005)	160,152	64,637	224,789
Average Daily Circulation (2005)			114,952
Other DMA Total	Cable TV Households	Non-cable TV Households	Total TV Households
Estimated Station Totals *	15,400	0	15,400
Average Weekly Circulation (2005)	4,077	0	4,077
Average Daily Circulation (2005)			893

\*Estimated station totals are sums of the Nielsen TV and Cable TV household estimates for each county in which the station registers viewing of more than 5% as per the Nielsen Survey Methods.

**KSNW-DT**  
**Ch. 45**

**Network Service:** NBC.

**Licensee:** Emmis Television License Corp. of Wichita, 3500 W. Olive Ave., Suite 1450, Burbank, CA 91505-4604.

**Studio:** 833 N. Main St., Wichita, KS 67201.

**Mailing Address:** 833 N. Main St., Wichita, KS 67201.

**Phone:** 316-265-3333; 316-292-1111. **Fax:** 316-292-1197.

**E-mail:** soswald@ksn.com

**Web Site:** <http://www.ksn.com>

**Technical Facilities:** Channel No. 45 (656-662 MHz). Authorized power: 891-kw max. visual, aural. Antenna: 1024-ft above av. terrain, 1043-ft. above ground, 2410-ft. above sea level.

Latitude	37°	46'	26"
Longitude	97°	30'	51"

**Note:** Latitude and longitude coordinates shown are based on the North American Datum of 1927 (NAD 27) as currently required by the Mass Media Bureau of the FCC.

**Ownership:** Emmis Communications Corp. (Group Owner).

**Began Operation:** Station operating; no on-air date

**Represented (sales):** TeleRep Inc.

**Represented (engineering):** Cavell, Mertz & Davis Inc.

**Personnel:**

Shawn Oswald, Vice President & General Manager.

Dan Hogan, Local Sales Manager.

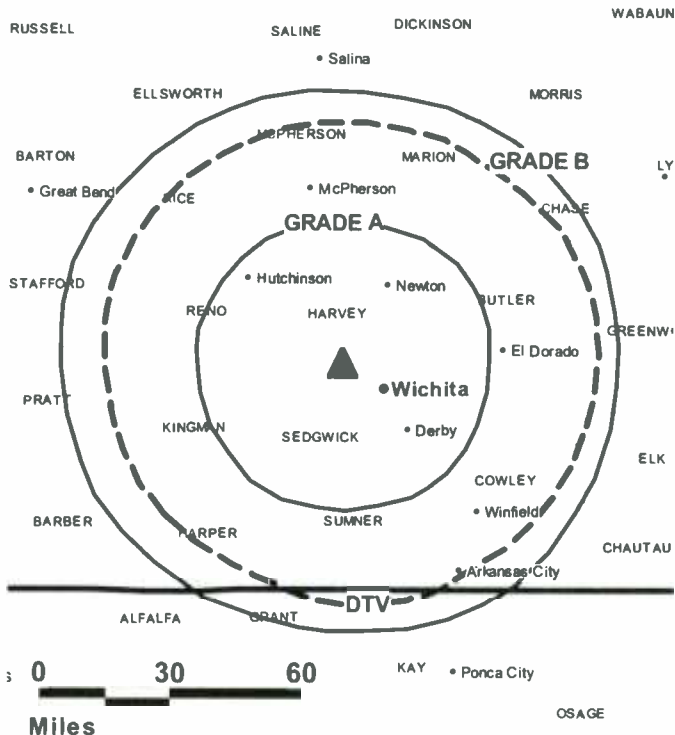
Becky Swan, National Sales Manager.

Todd Spessard, News Director.

Dave Rickels, Chief Engineer.

Georgianna Mattke, Business Manager.

**KSNW-DT B MPCDT-20040924AAZ GRANTED: 10/14/2004**



© 2006 Warren Communications News

Betty Erickson, Program Director.

David Bell, Promotion Director.

David Thornton, Production Director.

**City of License:** Wichita. **Station DMA:** Wichita-Hutchinson, KS. **Rank:** 67.

**Nielsen Data:** Not available.

**KWCV**

**Ch. 33**

**Network Service:** WBN.

**Licensee:** WLBB Broadcasting LLC, 1124 Merrill St., Winnetka, IL 60093.

**Studio:** 200 W. Douglas Ave., 7th Floor, Wichita, KS 67202.

**Mailing Address:** 200 W. Douglas Ave., 7th Floor, Wichita, KS 67202.

**Phone:** 316-303-0700; 888-250-4988. **Fax:** 316-303-0160.

**E-mail:** elassberg@wbkansas.com

**Web Site:** http://www.wbkansas.com

**Technical Facilities:** Channel No. 33 (584-590 MHz). Authorized power: 2300-kw max. visual. Antenna: 1076-ft above av. terrain, 1076-ft. above ground, 2461-ft. above sea level.

Latitude 37° 48' 01"  
Longitude 97° 31' 29"

**Digital Facilities:** Channel No. 31 (572-578 MHz). Power: 1000-kw max. visual. Antenna: 1132-ft above av. terrain, 1132-ft. above ground.

Latitude 37° 48' 01"  
Longitude 97° 31' 29"

**FCC Digital File Number:** BPCDT-19991101AHK. Granted: February 08, 2001.

**Note:** Latitude and longitude coordinates shown are based on the North American Datum of 1927 (NAD 27) as currently required by the Mass Media Bureau of the FCC.

**Ownership:** Banks Broadcasting Inc. (Group Owner).

**Began Operation:** August 5, 1999.

**Represented (sales):** Petry Television Inc.

**Personnel:**

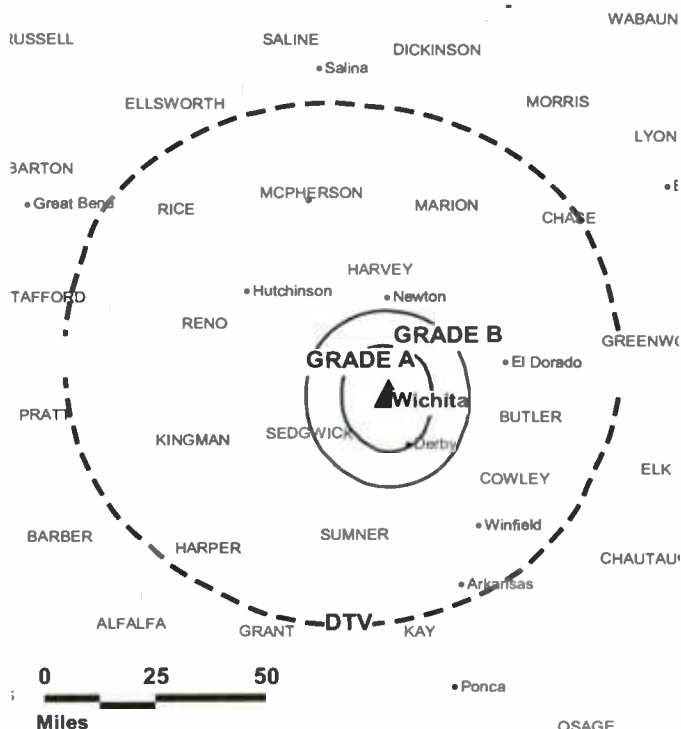
Eric Lassberg, General Manager.

Martin Heffner, Chief Engineer.

Lisa Bryce, Traffic Manager.

**City of License:** Wichita. **Station DMA:** Wichita-Hutchinson, KS. **Rank:** 67.

**KWCV BMPCT-20000919ABL GRANTED: 11/9/2000**



© 2006 Warren Communications News

Circulation © 2005 Nielsen. Coverage based on Nielsen study.

GrandTotal	Cable TV Households	Non-cable TV Households	Total TV Households
Estimated Station Totals *	266,320	110,060	376,380
Average Weekly Circulation (2005)	79,484	39,106	118,590
Average Daily Circulation (2005)			37,695

Station DMA Total	Cable TV Households	Non-cable TV Households	Total TV Households
Estimated Station Totals *	266,320	110,060	376,380
Average Weekly Circulation (2005)	79,484	39,106	118,590
Average Daily Circulation (2005)			37,695

\*Estimated station totals are sums of the Nielsen TV and Cable TV household estimates for each county in which the station registers viewing of more than 5% as per the Nielsen Survey Methods.

**KWCV-DT**  
**Ch. 31**

**Network Service:** WBN.

**Grantee:** WLBB Broadcasting LLC, 1124 Merrill St., Winnetka, IL 60093.

**Studio:** 200 W. Douglas Ave., 7th Floor, Wichita, KS 67202.

**Mailing Address:** 250 W. Douglas Ave., 7th Floor, Wichita, KS 67202.

**Phone:** 316-303-0700; 888-250-4988. **Fax:** 316-303-0160.

**E-mail:** elassberg@wbkansas.com

**Web Site:** <http://www.wbkansas.com>

**Technical Facilities:** Channel No. 31 (572-578 MHz). Authorized power: 1000-kw max. visual. Antenna: 1132-ft above av. terrain, 1132-ft. above ground.

Latitude	37°	48'	01"
Longitude	97°	31'	29"

**Note:** Latitude and longitude coordinates shown are based on the North American Datum of 1927 (NAD 27) as currently required by the Mass Media Bureau of the FCC.

**Ownership:** Banks Broadcasting Inc. (Group Owner).

**Began Operation:** April 29, 2002. Standard Definition.

**Represented (sales):** Petry Television Inc.

**Personnel:**

Eric Lassberg, General Manager.


Martin Heffner, Chief Engineer.

Lisa Bryce, Traffic Manager.

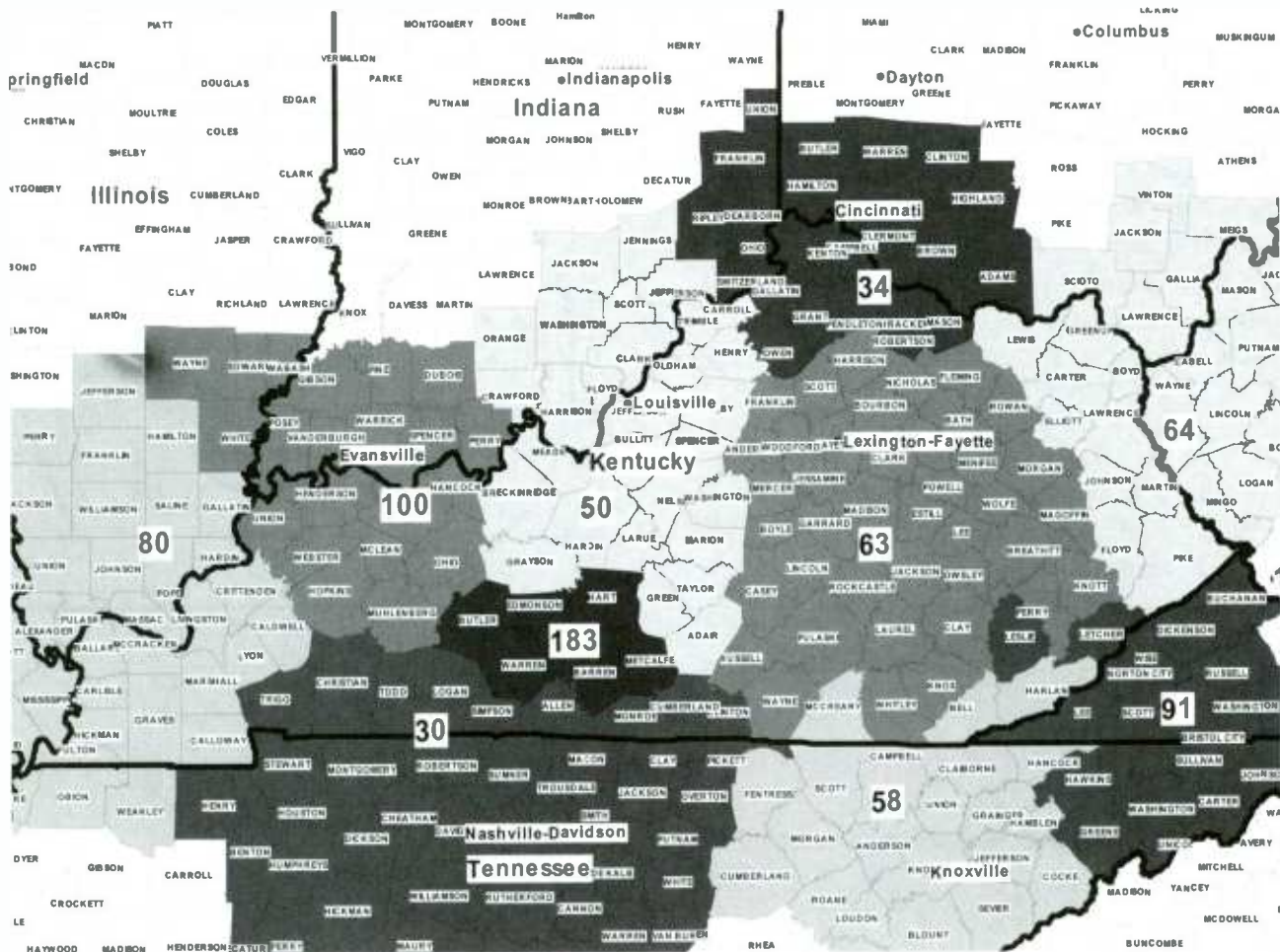
**City of License:** Wichita. **Station DMA:** Wichita-Hutchinson, KS. **Rank:** 67.

**Nielsen Data:** Not available.

**KWCV-DT BPCDT-19991101AHK GRANTED: 2/8/2001**



© 2006 Warren Communications News



© 2006 Warren Communications News

MARKET	NIelsen DMA TV HOUSEHOLDS	RANK	MARKET AREA COMMERCIAL STATIONS
Nashville, TN	927,500	30	WHTN (39); WHTN-DT (38); WJFB (66); WJFB-DT (44); WKRN-DT (27); WKRN-TV (2); WNAB (58); WNAB-DT (23); WNPX (28); WNPX-DT (36); WPGD-DT (51); WPGD-TV (50); WSMV-DT (10); WSMV-TV (4); WTVF (5); WTVF-DT (56); WUXP-DT (21); WUXP-TV (30); WZTV (17); WZTV-DT (15)
Cincinnati, OH	880,190	34	WCPO-DT (10); WCPO-TV (9); WKRC-DT (31); WKRC-TV (12); WLWT (5); WLWT-DT (35); WSTR-DT (33); WSTR-TV (64); WXIX-DT (29); WXIX-TV (19)
Louisville, KY	643,290	50	WAVE (3); WAVE-DT (47); WBKI-DT (19); WBKI-TV (34); WBNA (21); WBNA-DT (8); WDRB (41); WDRB-DT (49); WFTE (58); WFTE-DT (51); WHAS-DT (55); WHAS-TV (11); WLKY-DT (26); WLKY-TV (32)
Knoxville, TN	516,180	58	WAGV (44); WAGV-DT (33); WATE-DT (26); WATE-TV (6); WBIR-DT (31); WBIR-TV (10); WBXX-DT (50); WBXX-TV (20); WMAK-DT (7); WPXK (54); WPXK-DT (23); WTNZ (43); WTNZ-DT (34); WVLR (48); WVLT-DT (30); WVLT-TV (8)
Lexington, KY	478,560	63	WDKY-DT (4); WDKY-TV (56); WKYT-DT (13); WKYT-TV (27); WLEX-TV (18); WLJC-DT (7); WLJC-TV (65); WTVQ-DT (40); WTVQ-TV (36); WUPX-DT (21); WUPX-TV (67); WYMT-DT (12); WYMT-TV (57)
Charleston-Huntington, WV	477,890	64	WCHS-DT (41); WCHS-TV (8); WHCP (30); WHCP-DT (17); WLPX-DT (39); WLPX-TV (29); WOWK-DT (47); WOWK-TV (13); WSAZ-DT (23); WSAZ-TV (3); WTSF (61); WTSF-DT (44); WVAH-DT (19); WVAH-TV (11)
Paducah, KY-Cape Girardeau-Harrisburg, MO-Mount Vernon, IL	383,330	80	KBSI (23); KBSI-DT (22); KFVS-DT (57); KFVS-TV (12); KPOB-TV (15); WDKA (49); WDKA-DT (50); WPSD-DT (32); WPSD-TV (6); WSIL-DT (34); WSIL-TV (3); WTCT (27); WTCT-DT (17)
Tri-Cities (Bristol, VA-Kingsport-Johnson City, TN)	323,690	91	WCYB-DT (28); WCYB-TV (5); WEMT (39); WEMT-DT (38); WJHL-DT (58); WJHL-TV (11); WKPT-DT (27); WKPT-TV (19); WLFQ (68); WLFQ-DT (49)
Evansville, IN	288,800	100	WAZE-DT (20); WAZE-TV (19); WEHT (25); WEHT-DT (59); WEVV (44); WEVV-DT (45); WFIE-DT (46); WFIE-TV (14); WTVW (7); WTVW-DT (28)
Bowling Green, KY	75,420	183	WBKO (13); WBKO-DT (33); WNKY (40); WNKY-DT (16)

(Continued on next page)

---

**Kentucky *Digital* Station Totals as of October 1, 2005**

	VHF	UHF	TOTAL
Commercial Television	5	15	20
Educational Television	0	17	17
	<hr/>	<hr/>	<hr/>
	5	32	37

---

---

**Kentucky Analog Station Totals as of October 1, 2005**

	VHF	UHF	TOTAL
Commercial Television	4	17	21
Educational Television	0	17	17
	<hr/>	<hr/>	<hr/>
	4	34	38

---





# Kentucky — Ashland

## WTSF-DT

### Ch. 44

**Network Service:** IND.

**Grantee:** Tri-State Family Broadcasting Inc., Box 2320, Ashland, KY 41105-2320.

**Studio:** 3100 Bath Ave., Ashland, KY 41101.

**Mailing Address:** Box 2320, Ashland, KY 41105.

**Phone:** 606-329-2700. **Fax:** 606-324-9256.

**E-mail:** richard.clifton@wtsftv.com

**Web Site:** <http://www.wtsftv.com>

**Technical Facilities:** Channel No. 44 (650-656 MHz). Authorized power: 50-kw max. visual. Antenna: 571-ft above av. terrain, 421-ft. above ground.

Latitude	38°	25'	11"
Longitude	82°	24'	06"

**Note:** Latitude and longitude coordinates shown are based on the North American Datum of 1927 (NAD 27) as currently required by the Mass Media Bureau of the FCC.

**Ownership:** Tri-State Family Broadcasting Inc. (Group Owner).

**Began Operation:** Station operating under Special Temporary Authority at 14.45-kw max. visual; no on-air date

**Personnel:**

**Richard Clifton**, General Manager & Program Director.

**Virgil Adkins**, Engineering Director.

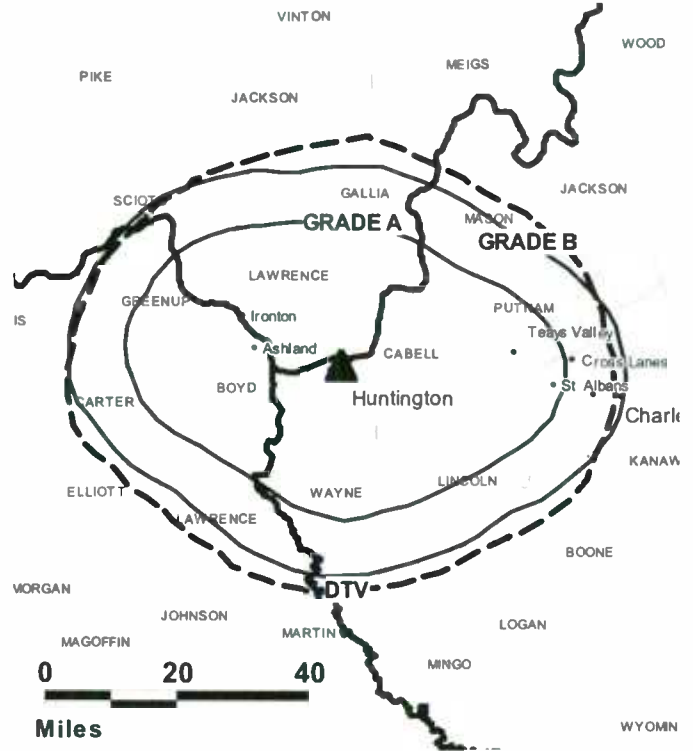
**Tammy Underwood**, Special Promotions.

**Randy Fleming**, Production Manager.

**Beth Ellis**, Traffic Manager.

**City of License:** Ashland. **Station DMA:** Charleston-Huntington, WV. **Rank:** 64.

WTSF-DT BPCDT-20000501AEQ GRANTED: 10/18/2001



© 2006 Warren Communications News

Nielsen Data: Not available.



# Kentucky — Beattyville

**WLJC-TV**

**Ch. 65**

**Network Service:** TBN.

**Licensee:** Hour of Harvest Inc., Station WLJC(FM), Beattyville, KY 41311.

**Studio:** 219 Radio Station Loop, Beattyville, KY 41311.

**Mailing Address:** Box Y, Beattyville, KY 41311.

**Phone:** 606-464-3600. **Fax:** 606-464-5021.

**E-mail:** jonathon@wljc.com

**Web Site:** <http://www.wljc.com>

**Technical Facilities:** Channel No. 65 (776-782 MHz). Authorized power: 73.45-kw max. visual, 7.34-kw aural. Antenna: 632-ft above av. terrain, 501-ft. above ground, 1578-ft. above sea level.

Latitude 37° 36' 23"  
Longitude 83° 41' 16"

Requests CP for change to 1259-kw max. visual, 679-ft above av. terrain, 522-ft. above ground, 1624-ft. above sea level; BPCT-20011119AAT.

**Transmitter:** 2.4-mi. N on Rte. 11, Beattyville.

**Digital Facilities:** Channel No. 7 (174-180 MHz). Power: 28-kw max. visual. Antenna: 630-ft above av. terrain, 473-ft. above ground, 1573-ft. above sea level.

Latitude 37° 36' 23"  
Longitude 83° 41' 16"

**Note:** Latitude and longitude coordinates shown are based on the North American Datum of 1927 (NAD 27) as currently required by the Mass Media Bureau of the FCC.

**Ownership:** Hour of Harvest Inc. (Group Owner).

**Began Operation:** October 18, 1982.

**Represented (legal):** Reddy, Begley & McCormick.

**Represented (engineering):** E. Harold Munn Jr. & Associates Inc.

**Personnel:**

Margaret Drake, President.

Jonathan Drake, General Manager & Chief Engineer.

Belinda Addison, Accounting Manager.

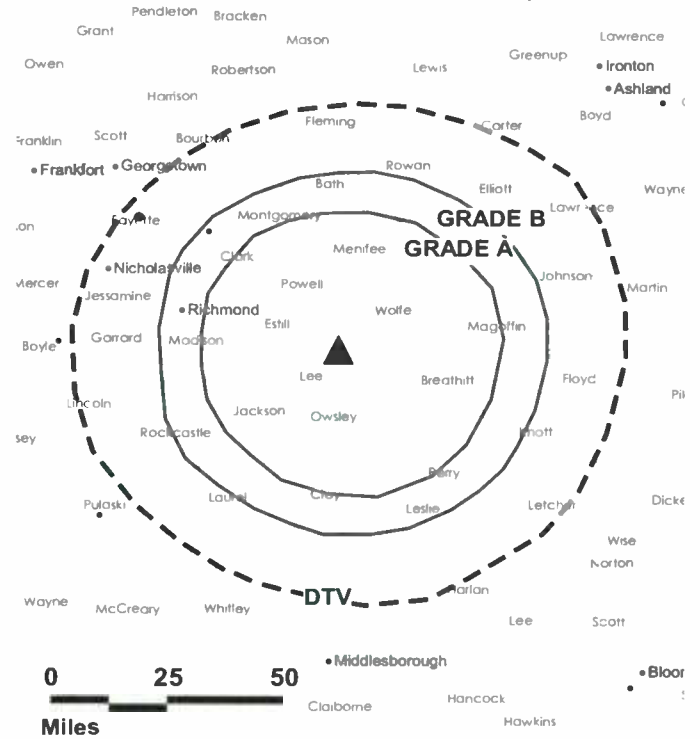
Kim Mitchell, Program & Promotion Director.

Rachel Drake, Office Manager.

**Highest 30 Sec. Rate:** \$95.

**City of License:** Beattyville. **Station DMA:** Lexington, KY. **Rank:** 63.

**WLJC-TV BPCT-980618KE GRANTED: 9/25/1998**



© 2006 Warren Communications News

Circulation © 2005 Nielsen. Coverage based on Nielsen study.

GrandTotal	Cable TV Households	Non-cable TV Households	Total TV Households
Estimated Station Totals *	113,880	33,020	146,900
Average Weekly Circulation (2005)	12,982	3,801	16,783
Average Daily Circulation (2005)			4,790
Station DMA Total	Cable TV Households	Non-cable TV Households	Total TV Households
Estimated Station Totals *	105,200	33,020	138,220
Average Weekly Circulation (2005)	12,487	3,801	16,288
Average Daily Circulation (2005)			4,695
Other DMA Total	Cable TV Households	Non-cable TV Households	Total TV Households
Estimated Station Totals *	8,680	0	8,680
Average Weekly Circulation (2005)	495	0	495
Average Daily Circulation (2005)			95

\*Estimated station totals are sums of the Nielsen TV and Cable TV household estimates for each county in which the station registers viewing of more than 5% as per the Nielsen Survey Methods.

**WBKO**  
**Ch. 13**

**Network Service:** ABC.

**Licensee:** Gray Television Licensee Inc., 1750 K St. NW, Suite 1200, Washington, DC 20005.

**Studio:** 2727 Russellville Rd., Bowling Green, KY 42102.

**Mailing Address:** Box 13000, Bowling Green, KY 42102-9800.

**Phone:** 270-781-1313. **Fax:** 270-781-1814.

**E-mail:** bodil@wbko.com

**Web Site:** http://www.wbko.com

**Technical Facilities:** Channel No. 13 (210-216 MHz). Authorized power: 316-kw visual. Antenna: 741-ft above av. terrain, 562-ft. above ground, 1302-ft. above sea level.

Latitude 37° 03' 49"  
Longitude 86° 26' 07"

**Digital Facilities:** Channel No. 33 (584-590 MHz). Power: 905-kw max. visual. Antenna: 741-ft above av. terrain, 561-ft. above ground.

Latitude 37° 03' 52"  
Longitude 86° 26' 07"

**FCC Digital File Number:** BPCDT-19991028ADU. Granted: February 22, 2001.

**Note:** Latitude and longitude coordinates shown are based on the North American Datum of 1927 (NAD 27) as currently required by the Mass Media Bureau of the FCC.

**Satellite Earth Stations:** Transmitter Toshiba; M/A-Com, 3.7-meter Ku-band; Andrew, 4.5-meter C-band; Andrew, 7.3-meter C-band; M/A-Com, Drake, Avantek receivers.

**SNG Mobile Dish:** Andrew, 2.4-meter Ku-band.

**News Services:** CNN Newsource, AP, ABC NewsOne.

**Ownership:** Gray Television Inc. (Group Owner).

**Began Operation:** June 3, 1962. Sale to present owner by Benedek Broadcasting Co. LLC approved by FCC August 29, 2002 (Television Digest, Vol. 42:14). Sale to Benedek Broadcasting Co. LLC by Bluegrass Media Inc. approved by FCC February 14, 1983. Sale to Bluegrass by Professional Telecasting Systems approved by FCC July 14, 1976. Sale to Professional Telecasting Systems by Argus Broadcasting Co. (George A. Brown Jr., et al.) approved by FCC June 11, 1970.

**Represented (sales):** Continental Television Sales.

**Represented (sales):** Katz.

**Represented (legal):** Wiley, Rein & Fielding.

**Personnel:**

**Rick McCue,** Vice President & General Manager.

**Brad Odil,** General Sales & Station Manager.

**Dave Thomas,** Local Sales Mgr.

**John Preston,** News Director.

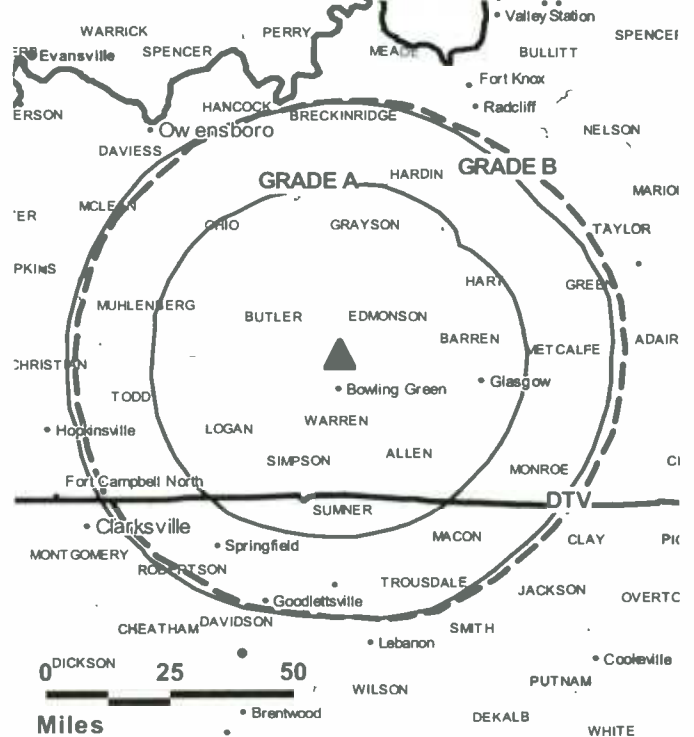
**David L. Chumley,** Chief Engineer.

**Paula Phelps,** Business Manager.

**Barbara Powell,** Program Director.

**Tammy Martin,** Promotion & Creative Services Director.

**WBKO BPCT-20001129AAG GRANTED: 6/26/2002**



© 2006 Warren Communications News

**C. W. Mayes,** Production Manager.

**Deborah Claypool,** Traffic Manager.

**Gene Prather,** Administrative & Community Services Director.

**Highest 30 Sec. Rate:** \$700.

**City of License:** Bowling Green. **Station DMA:** Bowling Green, KY. **Rank:** 183.

Circulation © 2005 Nielsen. Coverage based on Nielsen study.

GrandTotal	Cable TV Households	Non-cable TV Households	Total TV Households
Estimated Station Totals *	139,700	115,130	254,830
Average Weekly Circulation (2005)	68,254	37,296	105,550
Average Daily Circulation (2005)			60,486
Station DMA Total	Cable TV Households	Non-cable TV Households	Total TV Households
Estimated Station Totals *	47,640	26,960	74,600
Average Weekly Circulation (2005)	38,806	18,371	57,177
Average Daily Circulation (2005)			37,709
Other DMA Total	Cable TV Households	Non-cable TV Households	Total TV Households
Estimated Station Totals *	92,060	88,170	180,230
Average Weekly Circulation (2005)	29,448	18,925	48,373
Average Daily Circulation (2005)			22,777

\*Estimated station totals are sums of the Nielsen TV and Cable TV household estimates for each county in which the station registers viewing of more than 5% as per the Nielsen Survey Methods.

**WBKO-DT**  
**Ch. 33**

**Network Service:** ABC.

**Grantee:** Gray Television Licensee Inc., 1750 K St. NW, Suite 1200, Washington, DC 20005.

**Studio:** 2727 Russellville Rd., Bowling Green, KY 42102.

**Mailing Address:** Box 13000, Bowling Green, KY 42102-9800.

**Phone:** 270-781-1313; 502-781-1313. **Fax:** 270-781-1814.

**E-mail:** bodil@wbko.com

**Web Site:** http://www.wbko.com

**Technical Facilities:** Channel No. 33 (584-590 MHz). Authorized power: 905-kw max. visual. Antenna: 741-ft above av. terrain, 561-ft. above ground.

Latitude	37°	03'	52"
Longitude	86°	26'	07"

**Note:** Latitude and longitude coordinates shown are based on the North American Datum of 1927 (NAD 27) as currently required by the Mass Media Bureau of the FCC.

**Ownership:** Gray Television Inc. (Group Owner).

**Began Operation:** Station operating under Special Temporary Authority at 65.6-kw max. visual; no on-air date

**Represented (sales):** Continental Television Sales.

**Represented (legal):** Wiley, Rein & Fielding.

**Represented (sales):** Katz.

**Personnel:**

**Rick McCue**, Vice President & General Manager.

**Brad Odil**, General Sales & Station Manager.

**Dave Thomas**, Local Sales Manager.

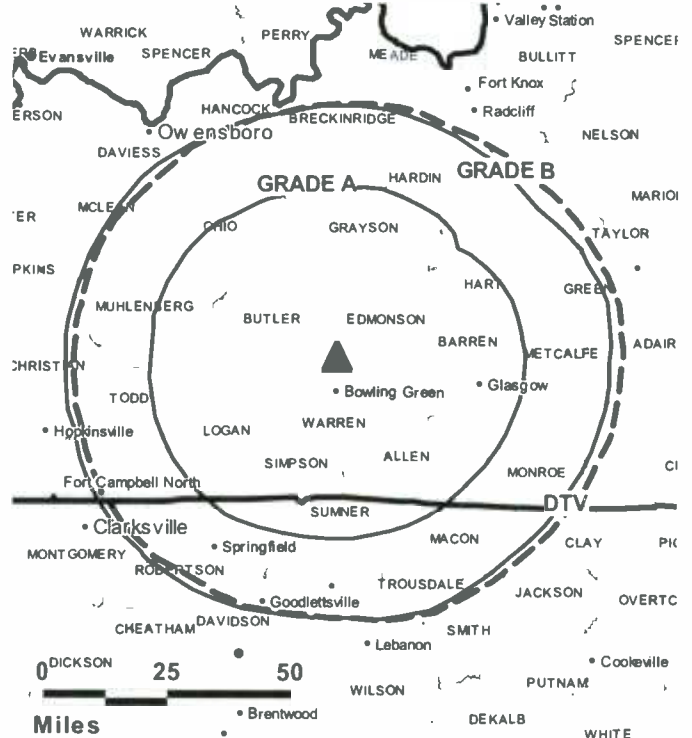
**John Preston**, News Director.

**David L. Chumley**, Chief Engineer.

**Paula Phelps**, Business Manager.

**Barbara Powell**, Program Director.

**WBKO-DT BPCDT-19991028ADU GRANTED: 2/22/2001**



© 2006 Warren Communications News

**Tammy Martin**, Promotion & Creative Services Director.

**C. W. Mayes**, Production Manager.

**Deborah Claypool**, Traffic Manager.

**Gene Prather**, Administrative & Community Service Director.

**City of License:** Bowling Green. **Station DMA:** Bowling Green, KY. **Rank:** 183.

**Nielsen Data:** Not available.



**WNKY**  
**Ch. 40**

**Network Service:** NBC.

**Licensee:** MMK License LLC, 900 Laskin Rd., Virginia Beach, VA 23451.

**Studio:** 325 Emmett Ave., Suite N, Bowling Green, KY 42101.

**Mailing Address:** 325 Emmett Ave, Bowling Green, KY 42101.

**Phone:** 270-781-2140. **Fax:** 270-842-7140.

**E-mail:** egroves@nbc40.tv

**Web Site:** http://www.nbc40.tv

**Technical Facilities:** Channel No. 40 (626-632 MHz). Authorized power: 1640-kw max. visual. Antenna: 801-ft above av. terrain, 466-ft. above ground, 1427-ft. above sea level.

Latitude 37° 02' 10"  
Longitude 86° 10' 20"

Requests CP for change to 633-ft above av. terrain, 467-ft. above ground, 1258-ft. above sea level; lat. 37° 02' 003.80", long. 86° 10' 40.90", BPCT-20041105BAH.

**Transmitter:** 1.8-mi. WNW of Hays, atop Pilots Knob.

**Digital Facilities:** Channel No. 16 (482-488 MHz). Power: 600-kw max. visual. Antenna: 735-ft above av. terrain, 413-ft. above ground.

Latitude 37° 02' 10"  
Longitude 86° 10' 20"

**FCC Digital File Number:** BPCDT-19991101ADV. Granted: November 08, 2002.

**Note:** Latitude and longitude coordinates shown are based on the North American Datum of 1927 (NAD 27) as currently required by the Mass Media Bureau of the FCC.

**Ownership:** Max Media LLC (Group Owner).

**Began Operation:** November 26, 1991. Sale to present owner by Crossover Licenses Ltd. approved by FCC January 14, 2003. Sale to Crossover Licenses Ltd. by Southern Communications Inc. approved by FCC March 9, 2000.

**Represented (sales):** Millennium Sales & Marketing.

**Represented (legal):** Williams-Mullen PC.

**Personnel:**

**Ed Groves,** President & General Manager.

**Greg Fotos,** General & Local Sales Manager.

**Tom White,** Chief Engineer.

**Ross Baize,** Business Manager.

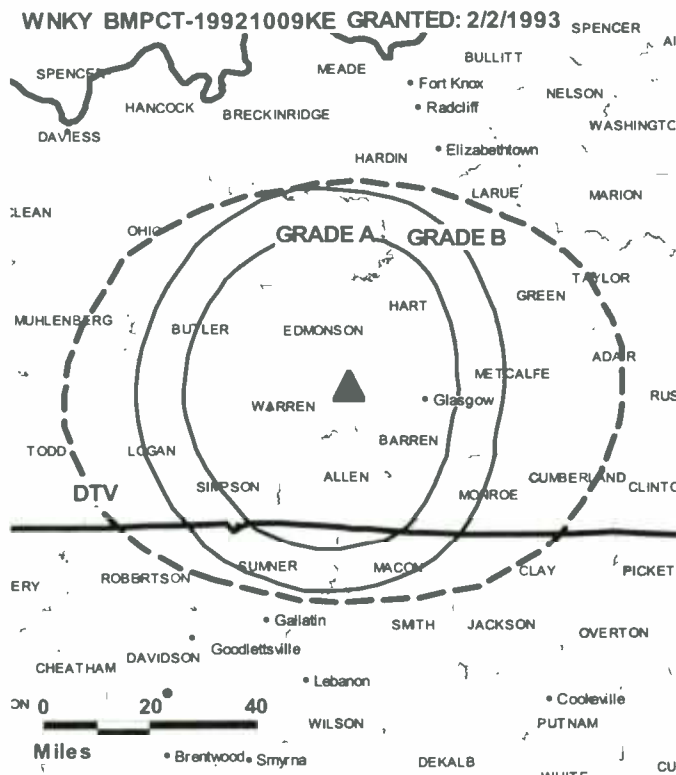
**Donna Groves,** Program Director.

**Gerald Keith,** Promotion & Creative Services Director.

**Heather Davidson,** Production Manager.

**Kathy Werner,** Traffic Manager.

**Highest 30 Sec. Rate:** \$600.



© 2006 Warren Communications News

**City of License:** Bowling Green. **Station DMA:** Bowling Green, KY. **Rank:** 183.

Circulation © 2005 Nielsen. Coverage based on Nielsen study.

GrandTotal	Cable TV Households	Non-cable TV Households	Total TV Households
Estimated Station Totals *	59,140	56,660	115,800
Average Weekly Circulation (2005)	23,826	8,734	32,560
Average Daily Circulation (2005)			11,094
Station DMA Total	Cable TV Households	Non-cable TV Households	Total TV Households
Estimated Station Totals *	47,640	26,960	74,600
Average Weekly Circulation (2005)	21,382	6,420	27,802
Average Daily Circulation (2005)			10,265
Other DMA Total	Cable TV Households	Non-cable TV Households	Total TV Households
Estimated Station Totals *	11,500	29,700	41,200
Average Weekly Circulation (2005)	2,444	2,314	4,758
Average Daily Circulation (2005)			829

\*Estimated station totals are sums of the Nielsen TV and Cable TV household estimates for each county in which the station registers viewing of more than 5% as per the Nielsen Survey Methods.

**Kentucky — Bowling Green**

**WNKY-DT  
Ch. 16**

**Network Service:** NBC.

**Grantee:** MMK License LLC, 900 Laskin Rd., Virginia Beach, VA 23451.

**Studio:** 810 Chestnut St., Bowling Green, KY 42101.

**Mailing Address:** 810 Chestnut St., Bowling Green, KY 42101.

**Phone:** 270-781-2140. **Fax:** 270-842-7140.

**E-mail:** egroves@nbc40.tv

**Web Site:** <http://www.nbc40.tv>

**Technical Facilities:** Channel No. 16 (482-488 MHz). Authorized power: 600-kw max. visual. Antenna: 735-ft above av. terrain, 413-ft. above ground.

Latitude	37°	02'	10"
Longitude	86°	10'	20"

Requests modification of CP for change to 1000-kw max. visual, 577-ft above av. terrain, 413-ft. above ground, 1204-ft. above sea level; lat. 37° 02' 003.80", long. 86° 10' 40.90", BMPCDT-20041105AZ0.

**Note:** Latitude and longitude coordinates shown are based on the North American Datum of 1927 (NAD 27) as currently required by the Mass Media Bureau of the FCC.

**Ownership:** Max Media LLC (Group Owner).

**Began Operation:** Station operating under Special Temporary Authority at 0.42-kw max. visual; no on-air date

**Represented (sales):** Millennium Sales & Marketing.

**Represented (legal):** Smithwick & Belendiuk PC.

**Personnel:**

Ed Groves, General Manager.

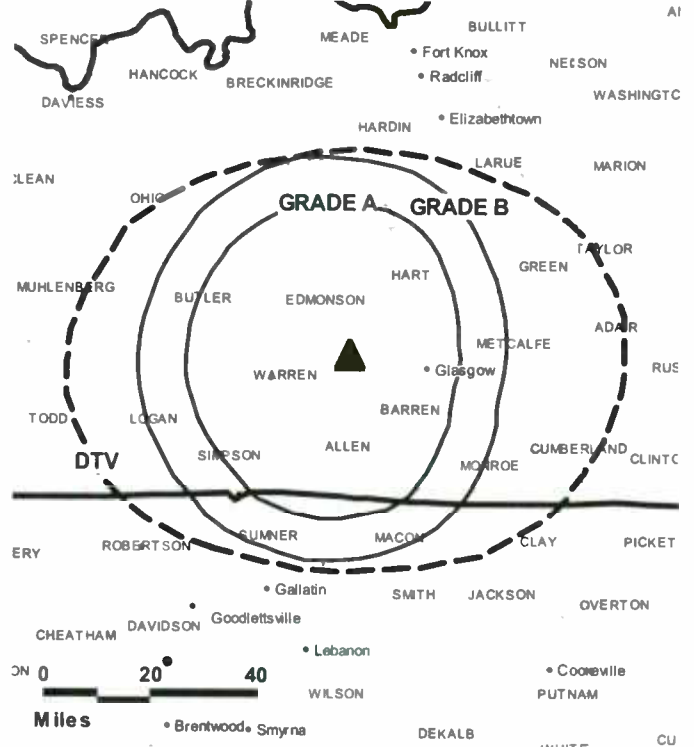
Greg Fotos, General & Local Sales Manager.

Tom White, Chief Engineer.

Ross Baize, Business Manager.

Donna Groves, Program Director.

**WNKY-DT BPCDT-19991101ADV GRANTED: 11/8/2002**



© 2006 Warren Communications News

**Gerald Keith**, Promotion & Creative Services Director.

**Heather Ovidson**, Production Manager.

**Kathy Werner**, Traffic Manager.

**City of License:** Bowling Green. **Station DMA:** Bowling Green, KY. **Rank:** 183.

**Nielsen Data:** Not available.

## Kentucky — Campbellsville

**WBKI-DT**

**Ch. 19**

**Network Service:** WBN.

**Grantee:** Louisville Communications LLC, 1601 Alliant Ave., Louisville, KY 40299.

**Studio:** 1601 Alliant Ave., Louisville, KY 40299.

**Mailing Address:** 1601 Alliant Ave., Louisville, KY 40299.

**Phone:** 502-809-3400. **Fax:** 502-266-6262.

**E-mail:** gludwig@wbki.tv

**Web Site:** <http://www.wbki.tv>

**Technical Facilities:** Channel No. 19 (500-506 MHz). Authorized power: 200-kw max. visual. Antenna: 1214-ft above av. terrain, 1049-ft. above ground.

Latitude	37°	31'	51"
Longitude	85°	26'	45"

**Note:** Latitude and longitude coordinates shown are based on the North American Datum of 1927 (NAD 27) as currently required by the Mass Media Bureau of the FCC.

**Ownership:** Cascade Broadcasting Group LLC (Group Owner).

**Began Operation:** Station operating under Special Temporary Authority at 5.4-kw max. visual; no on-air date

**Represented (legal):** Shaw Pittman.

**Personnel:**

**Winnie Sell**, General Manager & General Sales Manager.

**Gil Ludwig**, Chief of Operations & Engineering.

**Kim Grau**, National Sales Manager.

**David Beuligmann**, Promotion Director.

**Le Ann Kamer**, Business Manager.

**Myrna Jane Jaspan**, Program Director.

**Gene Steinburg**, Promotion Director.

**Sandy Hinkle**, Research Director.

**Jane Roby**, Traffic Manager.

**Craig Hoffman**, Community Affairs Director.

**Lisa Wienen**, Office Manager.

**City of License:** Campbellsville. **Station DMA:** Louisville, KY. **Rank:** 50.

**Nielsen Data:** Not available.

# Kentucky — Campbellsville

## WBKI-TV Ch. 34

### Network Service: WBN.

Licensee: Louisville Communications LLC, 1601 Alliant Ave., Louisville, KY 40299.

Studio: 1601 Alliant Ave., Louisville, KY 40299.

Mailing Address: 1601 Alliant Ave., Louisville, KY 40299.

Phone: 502-809-3400. Fax: 502-266-6262.

E-mail: gludwig@wbki.tv

Web Site: <http://www.wbki.tv>

**Technical Facilities:** Channel No. 34 (590-596 MHz). Authorized power: 5000-kw max. visual, 108-kw aural. Antenna: 1467-ft above av. terrain, 1286-ft. above ground, 2215-ft. above sea level.

Latitude 37° 31' 51"  
Longitude 85° 26' 45"

Transmitter: Hwy. 55, 4.1-mi. N of Columbia.

**Digital Facilities:** Channel No. 19 (500-506 MHz). Power: 200-kw max. visual. Antenna: 1214-ft above av. terrain, 1049-ft. above ground.

Latitude 37° 31' 51"  
Longitude 85° 26' 45"

FCC Digital File Number: BPCDT-19991101AKV. Granted: February 07, 2001.

Note: Latitude and longitude coordinates shown are based on the North American Datum of 1927 (NAD 27) as currently required by the Mass Media Bureau of the FCC.

Multichannel TV Sound: Stereo only.

Satellite Earth Station: Transmitter Thales; Standard Electronics, .

Ownership: Cascade Broadcasting Group LLC (Group Owner).

Began Operation: April 7, 1983. Transfer of control to Jere Barton Davidson Sr. (49% to 100%) by Billy Spear (51% to 0%) approved by FCC June 23, 1999. Sale to present owner by Green River Broadcasting Co Inc. approved by FCC March 9, 2000.

Represented (sales): MMT.

### Personnel:

Winnie Sell, General Sales Manager.

Kim Grau, National Sales Manager.

Gil Ludwig, Chief Engineer.

Le Ann Kamer, Business Manager.

Myrna Jane Jaspan, Program Director.

David Beuligmann, Promotion Manager.

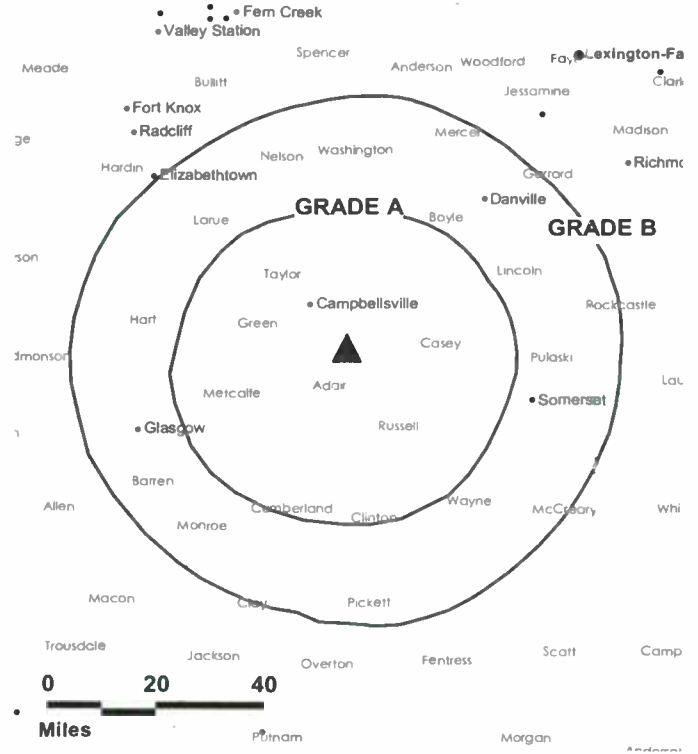
Sandy Hinkle, Research Director.

Jane Roby, Traffic Manager.

Craig Hoffman, News & Community Affairs Director.

Highest 30 Sec. Rate: \$500.

## WBKI-TV BMPCT-830217KG GRANTED: 3/16/1983



© 2006 Warren Communications News

City of License: Campbellsville. Station DMA: Louisville, KY. Rank: 50.

Circulation © 2005 Nielsen. Coverage based on Nielsen study.

GrandTotal	Cable TV Households	Non-cable TV Households	Total TV Households
Estimated Station Totals *	555,130	287,000	842,130
Average Weekly Circulation (2005)	155,314	53,334	208,648
Average Daily Circulation (2005)			60,482
Station DMA Total	Cable TV Households	Non-cable TV Households	Total TV Households
Estimated Station Totals *	394,550	227,280	621,830
Average Weekly Circulation (2005)	121,706	46,691	168,397
Average Daily Circulation (2005)			50,610
Other DMA Total	Cable TV Households	Non-cable TV Households	Total TV Households
Estimated Station Totals *	160,580	59,720	220,300
Average Weekly Circulation (2005)	33,608	6,643	40,251
Average Daily Circulation (2005)			9,872

\*Estimated station totals are sums of the Nielsen TV and Cable TV household estimates for each county in which the station registers viewing of more than 5% as per the Nielsen Survey Methods.

**WDKY-DT**  
Ch. 4

**Network Service:** FOX.

**Licensee:** WDKY Licensee LLC, 10706 Beaver Dam Rd., Cockeysville, MD 21030.

**Studio:** 836 Euclid Ave, Chevy Chase Plaza, Lexington, KY 40502.

**Mailing Address:** 836 Euclid Ave., Chevy Chase Plaza, Lexington, KY 40502.

**Phone:** 859-269-5656. **Fax:** 859-269-3774.

**E-mail:** jottolin@wdky.sbgnet.com

**Web Site:** http://www.wdky56.com

**Technical Facilities:** Channel No. 4 (66-72 MHz). Authorized power: 26.5-kw visual, aural. Antenna: 1074-ft above av. terrain, 1046-ft. above ground, 1938-ft. above sea level.

Latitude	37°	52'	51"
Longitude	84°	19'	16"

**Note:** Latitude and longitude coordinates shown are based on the North American Datum of 1927 (NAD 27) as currently required by the Mass Media Bureau of the FCC.

**Ownership:** Sinclair Broadcast Group Inc. (Group Owner).

**Began Operation:** Station operating; no on-air date

**Represented (sales):** Millennium Sales & Marketing.

**Personnel:**

Jim Ottolin, General Manager.

Michael Brickey, General & Local Sales Manager.

Jim Ogle, News Director.

Dave Koaller, Chief Engineer.

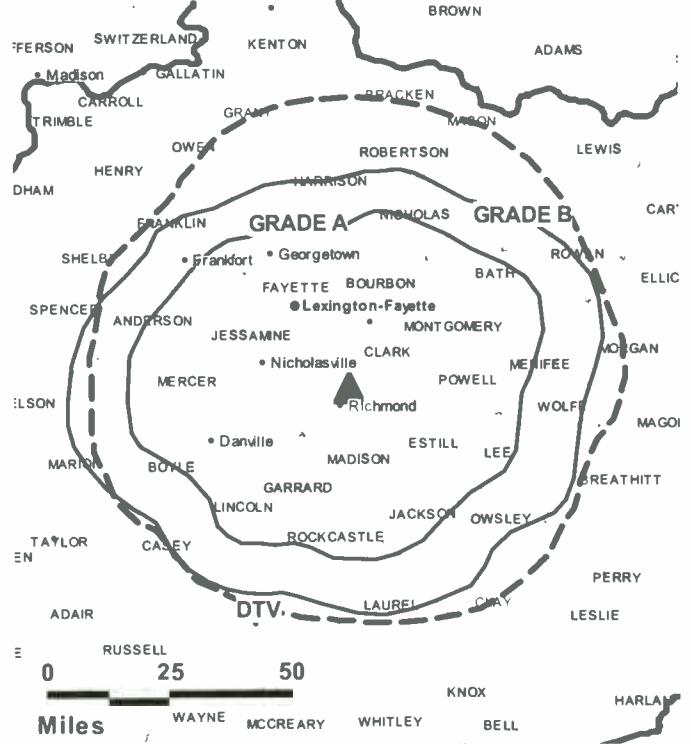
Terri Wells, Business Manager.

Rick White, Program Director.

Heather McCracken, Promotion Director.

Jerry Spann, Production Director.

WDKY-DT BMPCDT-20020716AAI GRANTED: 9/29/2004



© 2006 Warren Communications News

Holly Gardner, Research Director.

Barry Black, Traffic Manager.

City of License: Danville. Station DMA: Lexington, KY. Rank: 63.

Nielsen Data: Not available.

**WDKY-TV**  
**Ch. 56**

**Network Service:** FOX.

**Licensee:** WDKY Licensee LLC, 10706 Beaver Dam Rd., Cockeysville, MD 21030.

**Studio:** 836 Euclid Ave., Lexington, KY 40502.

**Mailing Address:** 836 Euclid Ave., Lexington, KY 40502.

**Phone:** 859-269-5656. **Fax:** 859-269-3774.

**E-mail:** jottolin@wdky.sbgnet.com

**Web Site:** http://www.wdky56.com

**Technical Facilities:** Channel No. 56 (722-728 MHz). Authorized power: 3390-kw max. visual, 339-kw aural. Antenna: 1151-ft above av. terrain, 1099-ft. above ground, 2044-ft. above sea level.

Latitude 37° 14' 18"  
Longitude 84° 40' 49"

Holds CP for change to 5000-kw visual, 1151-ft above av. terrain, 1126-ft. above ground, 2018-ft. above sea level; lat. 37° 52' 51", long. 84° 19' 16", BPCT-20020621AAB.

**Transmitter:** 1204 High Bridge Rd., Lancaster.

**Digital Facilities:** Channel No. 4 (66-72 MHz). Power: 26.5-kw visual, aural. Antenna: 1074-ft above av. terrain, 1046-ft. above ground, 1938-ft. above sea level.

Latitude 37° 52' 51"  
Longitude 84° 19' 16"

**FCC Digital File Number:** BPCDT-19991028ACG. Granted: September 29, 2004.

**Note:** Latitude and longitude coordinates shown are based on the North American Datum of 1927 (NAD 27) as currently required by the Mass Media Bureau of the FCC.

**Multichannel TV Sound:** Stereo only.

**Satellite Earth Station:** Transmitter NEC; Andrew, 4.6-meter C-band; Scientific-Atlanta receivers.

**Ownership:** Sinclair Broadcast Group Inc. (Group Owner).

**Began Operation:** February 10, 1986.

**Represented (sales):** Millennium Sales & Marketing.

**Represented (legal):** Shaw Pittman.

**Represented (engineering):** Denny & Associates PC.

**Personnel:**

Jim Ottolin, General Manager.

Michael Brickley, General & Local Sales Manager.

Jim Ogle, News Director.

Dave Koaller, Chief Engineer.

Terri Wells, Business Manager.

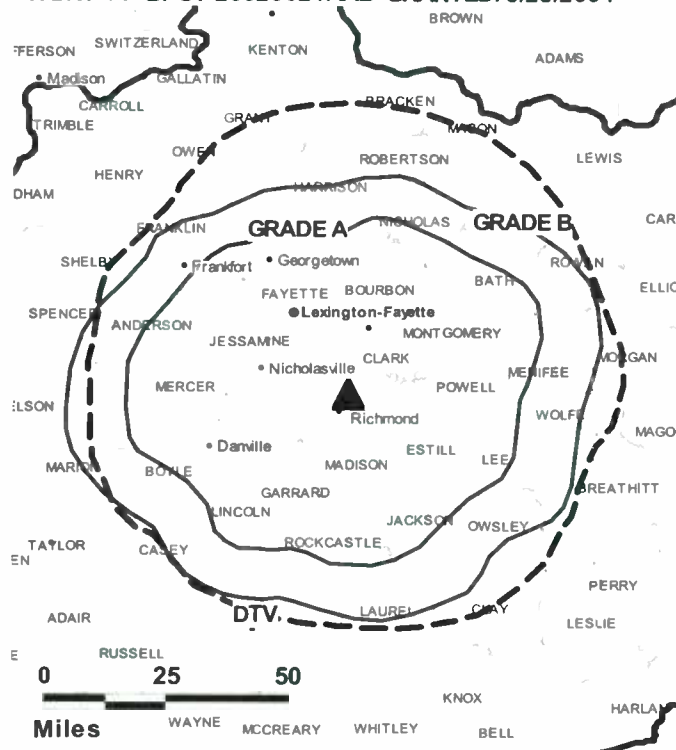
Rick White, Program Director.

Heather McCracken, Promotion Director.

Jerry Spann, Production Director.

Holly Gardner, Research Director.

WDKY-TV BPCT-20020621AAB GRANTED: 5/28/2004



© 2006 Warren Communications News

**Barry Black, Traffic Manager.**

**Highest 30 Sec. Rate: \$1000.**

**City of License: Danville. Station DMA: Lexington, KY. Rank: 63.**

Circulation © 2005 Nielsen. Coverage based on Nielsen study.

GrandTotal	Cable TV Households	Non-cable TV Households	Total TV Households
Estimated Station Totals *	297,660	187,450	485,110
Average Weekly Circulation (2005)	150,715	73,831	224,546
Average Daily Circulation (2005)			90,022
Station DMA Total	Cable TV Households	Non-cable TV Households	Total TV Households
Estimated Station Totals *	282,350	178,520	460,870
Average Weekly Circulation (2005)	146,942	72,789	219,731
Average Daily Circulation (2005)			88,799
Other DMA Total	Cable TV Households	Non-cable TV Households	Total TV Households
Estimated Station Totals *	15,310	8,930	24,240
Average Weekly Circulation (2005)	3,773	1,042	4,815
Average Daily Circulation (2005)			1,223

\*Estimated station totals are sums of the Nielsen TV and Cable TV household estimates for each county in which the station registers viewing of more than 5% as per the Nielsen Survey Methods.



**WAGV**

**Ch. 44**

**Network Service:** IND.

**Licensee:** Living Faith Ministries Inc., Box 151, Vansant, VA 24656.

**Studio:** 8594 Hidden Valley Rd., Abingdon, VA 24210.

**Mailing Address:** 8594 Hidden Valley Rd., Abingdon, VA 24210.

**Phone:** 276-676-3806. **Fax:** 276-676-3572.

**E-mail:** mike@livingfaithtelevision.com

**Technical Facilities:** Channel No. 44 (650-656 MHz). Authorized power: 1000-kw max. visual. Antenna: 1972-ft above av. terrain, 470-ft. above ground, 3790-ft. above sea level.

Latitude	36°	48'	00"
Longitude	83°	22'	36"

**Transmitter:** Fox Knob Mountain.

**Digital Facilities:** Channel No. 33 (584-590 MHz). Power: 550-kw max. visual, aural. Antenna: 1893-ft above av. terrain, 397-ft. above ground, 3717-ft. above sea level.

Latitude	36°	48'	00"
Longitude	83°	22'	36"

**FCC Digital File Number:** BPCDT-19991029AGJ. Granted: September 11, 2003.

**Note:** Latitude and longitude coordinates shown are based on the North American Datum of 1927 (NAD 27) as currently required by the Mass Media Bureau of the FCC.

**Ownership:** Living Faith Ministries Inc. (Group Owner).

**Began Operation:** August 11, 1999. Transfer of control from Tookland Pentecostal Church to Living Faith Broadcasting Inc. approved by FCC March 31, 2005, but not yet consummated. Involuntary transfer of control to Official Board dismissed at filer's request December 3, 2004.

**Represented (legal):** Shainis & Peltzman.

**Personnel:**

**Michael D. Smith**, President & General Manager.

**Lisa Smith**, General Sales Manager, Program & Marketing Director.

**Frieda King**, Chief Financial Officer.

**Sue Howington**, Traffic Manager.

**Rates:** On request.

**City of License:** Harlan. **Station DMA:** Knoxville, TN. **Rank:** 58.

Circulation © 2005 Nielsen. Coverage based on Nielsen study.

GrandTotal	Cable TV Households	Non-cable TV Households	Total TV Households
Estimated Station Totals *	44,720	0	44,720
Average Weekly Circulation (2005)	4,321	0	4,321
Average Daily Circulation (2005)			1,099
Station DMA Total	Cable TV Households	Non-cable TV Households	Total TV Households
Estimated Station Totals *	31,110	0	31,110
Average Weekly Circulation (2005)	2,705	0	2,705
Average Daily Circulation (2005)			551
Other DMA Total	Cable TV Households	Non-cable TV Households	Total TV Households
Estimated Station Totals *	13,610	0	13,610
Average Weekly Circulation (2005)	1,616	0	1,616
Average Daily Circulation (2005)			548

\*Estimated station totals are sums of the Nielsen TV and Cable TV household estimates for each county in which the station registers viewing of more than 5% as per the Nielsen Survey Methods.

**WAGV-DT**  
**Ch. 33**

**Network Service:** IND.

**Grantee:** Living Faith Ministries Inc., Box 151, Vansant, VA 24656.

**Studio:** 8594 Hidden Valley Rd, Abingdon, VA 24210.

**Mailing Address:** 8594 Hidden Valley Road, Abingdon, VA 24210.

**Phone:** 276-676-3806; 540-676-3806. **Fax:** 276-676-3572.

**E-mail:** mike@livingfaithtelevision.com

**Technical Facilities:** Channel No. 33 (584-590 MHz). Authorized power: 550-kw max. visual, aural. Antenna: 1893-ft above av. terrain, 397-ft. above ground, 3717-ft. above sea level.

Latitude	36°	48'	00"
Longitude	83°	22'	36"

**Note:** Latitude and longitude coordinates shown are based on the North American Datum of 1927 (NAD 27) as currently required by the Mass Media Bureau of the FCC.

**Began Operation:** Station operating under Special Temporary Authority at 275-kw max. visual; no on-air date

**Personnel:**

**Michael D. Smith**, President & General Manager.

**Lisa Smith**, General Sales Manager, Program & Marketing Director.

**Frieda King**, Chief Financial Officer.

**Sue Howington**, Traffic Manager.

**City of License:** Harlan. **Station DMA:** Knoxville, TN. **Rank:** 58.

**Nielsen Data:** Not available.

**WYMT-DT**  
**Ch. 12**

**Network Service:** CBS.

**Licensee:** Gray Television Licensee Inc., 1750 K St. NW, Suite 1200, Washington, DC 20005.

**Studio:** 199 Blackgold Blvd., Hazard, KY 41701.

**Mailing Address:** PO Box 1299, Hazard, KY 41702.

**Phone:** 606-436-5757. **Fax:** 606-436-1095.

**E-mail:** diane.bailey@wymtnews.com

**Web Site:** <http://www.wymtnews.com>

**Technical Facilities:** Channel No. 12 (204-210 MHz). Authorized power: 50-kw visual, aural. Antenna: 1304-ft above av. terrain, 722-ft. above ground, 2641-ft. above sea level.

Latitude	37°	11'	38"
Longitude	83°	10'	52"

**Note:** Latitude and longitude coordinates shown are based on the North American Datum of 1927 (NAD 27) as currently required by the Mass Media Bureau of the FCC.

**Ownership:** Gray Television Inc. (Group Owner).

**Began Operation:** May 1, 2004.

**Represented (legal):** Wiley, Rein & Fielding.

**Personnel:**

**Ernestine Cornett**, General Manager.

**James S. Boggs**, General Sales Manager.

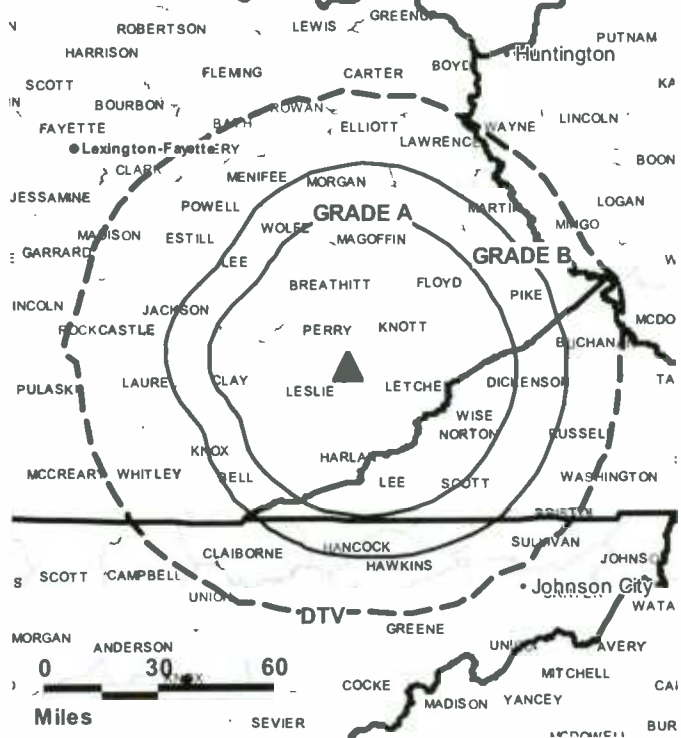
**Neil Middleton**, News Director.

**Phil Hayes**, Chief Engineer.

**Louise Sizemore**, Business Manager.

**Edna Eldridge**, Program Director.

**WYMT-DT BMPCDT-20031014AHN GRANTED: 11/7/2003**



© 2006 Warren Communications News

**Doris Craft**, Traffic Manager.

**City of License:** Hazard. **Station DMA:** Lexington, KY. **Rank:** 63.

**Nielsen Data:** Not available.

**WYMT-TV**  
**Ch. 57**

**Network Service:** CBS.

**Licensee:** Gray Television Licensee Inc., 1750 K St. NW, Suite 1200, Washington, DC 20005.

**Studio:** 199 Black Gold Blvd., Hazard, KY 41701.

**Mailing Address:** Box 1299, Hazard, KY 41702.

**Phone:** 606-436-5757. **Fax:** 606-436-1095.

**E-mail:** djane.bailey@wymtnews.com

**Web Site:** http://www.wymtnews.com

**Technical Facilities:** Channel No. 57 (728-734 MHz). Authorized power: 2630-kw max. visual, 263-kw aural. Antenna: 1560-ft above av. terrain, 1029-ft. above ground, 2949-ft. above sea level.

Latitude 37° 11' 38"  
Longitude 83° 10' 52"

**Transmitter:** Buffalo Mountain, Hazard.

**Digital Facilities:** Channel No. 12 (204-210 MHz). Power: 50-kw visual, aural. Antenna: 1304-ft above av. terrain, 722-ft. above ground, 2641-ft. above sea level.

Latitude 37° 11' 38"  
Longitude 83° 10' 52"

**FCC Digital File Number:** 9PCDT-990823LC. Granted: November 07, 2003.

**Note:** Latitude and longitude coordinates shown are based on the North American Datum of 1927 (NAD 27) as currently required by the Mass Media Bureau of the FCC.

**Satellite Earth Stations:** Transmitter Comark; Harris, 3.5-meter C-band; DH Satellite, 5-meter KC-band; Standard Agile Omni receivers.

**SNG Mobile Dish:** Nurad.

**News Services:** CBS Newspath, AP.

**Ownership:** Gray Television Inc. (Group Owner).

**Began Operation:** October 20, 1969. Sale to present owner by Don W. Stephens, Rehabilitator, approved by FCC September 1, 1994. Sale to Bluegrass Broadcasting Co. by William D. Gorman, et al., approved by FCC May 22, 1985. Involuntary transfer of control to Don W. Stephens, Rehabilitator, from Kentucky Central Life Insurance Co. approved by FCC March 25, 1993.

**Represented (legal):** Wiley, Rein & Fielding.

**Personnel:**

Ernestine Cornett, General Manager.

James S. Boggs, General Sales Manager.

Neil Middleton, News Director.

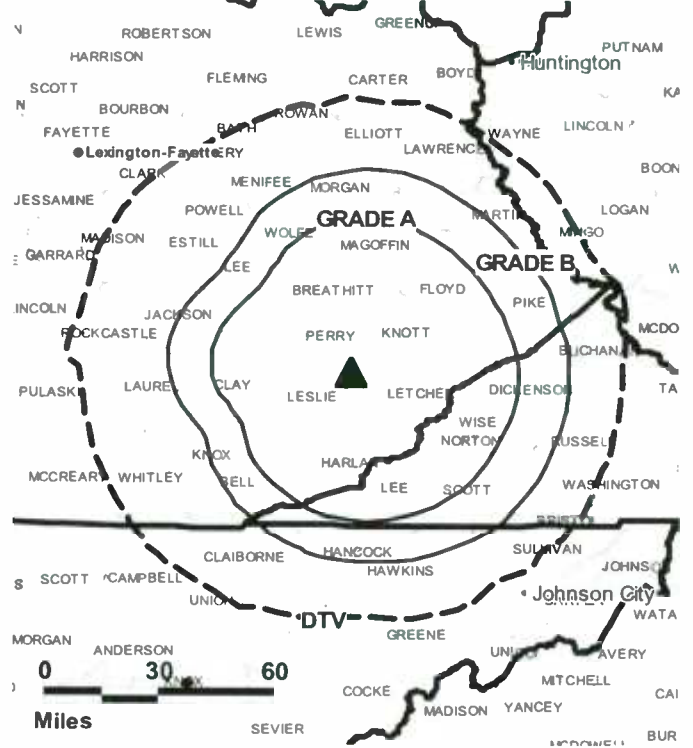
Phil Hayes, Chief Engineer.

Louise Sizemore, Business Manager.

Edna Eldridge, Program Director.

Doris Craft, Traffic Manager.

**WYMT-TV BMPCT-19851220KF GRANTED: 2/28/1986**



© 2006 Warren Communications News

**City of License:** Hazard. **Station DMA:** Lexington, KY. **Rank:** 63.

Circulation © 2005 Nielsen. Coverage based on Nielsen study.

GrandTotal	Cable TV Households	Non-cable TV Households	Total TV Households
Estimated Station Totals *	176,400	12,660	189,060
Average Weekly Circulation (2005)	92,644	1,161	93,805
Average Daily Circulation (2005)			41,809
Station DMA Total	Cable TV Households	Non-cable TV Households	Total TV Households
Estimated Station Totals *	76,960	4,600	81,560
Average Weekly Circulation (2005)	41,567	686	42,253
Average Daily Circulation (2005)			17,573
Other DMA Total	Cable TV Households	Non-cable TV Households	Total TV Households
Estimated Station Totals *	99,440	8,060	107,500
Average Weekly Circulation (2005)	51,077	475	51,552
Average Daily Circulation (2005)			24,236

\*Estimated station totals are sums of the Nielsen TV and Cable TV household estimates for each county in which the station registers viewing of more than 5% as per the Nielsen Survey Methods.

**WKYT-DT**  
**Ch. 13**

**Network Service:** UPN, CBS.

**Licensee:** Gray Television Licensee Inc., 1750 K St. NW, Suite 1200, Washington, DC 20005.

**Studio:** 2851 Winchester Rd., Lexington, KY 40509.

**Mailing Address:** Box 55037, Lexington, KY 40555-5037.

**Phone:** 859-299-0411. **Fax:** 859-299-2494.

**E-mail:** wmartin@wkyt.com

**Web Site:** http://www.wkyt.com

**Technical Facilities:** Channel No. 13 (210-216 MHz). Authorized power: 30-kw visual. Antenna: 926-ft above av. terrain, 900-ft. above ground.

Latitude	38°	02'	23"
Longitude	84°	24'	10"

**Note:** Latitude and longitude coordinates shown are based on the North American Datum of 1927 (NAD 27) as currently required by the Mass Media Bureau of the FCC.

**Ownership:** Gray Television Inc. (Group Owner).

**Began Operation:** August 3, 2002. Standard and High Definition.

**Represented (legal):** Wiley, Rein & Fielding.

**Personnel:**

**Wayne Martin**, President & General Manager.

**Mike Kanarek**, Vice President, Operations and Production.

**Connie Joiner**, Vice President of Sales.

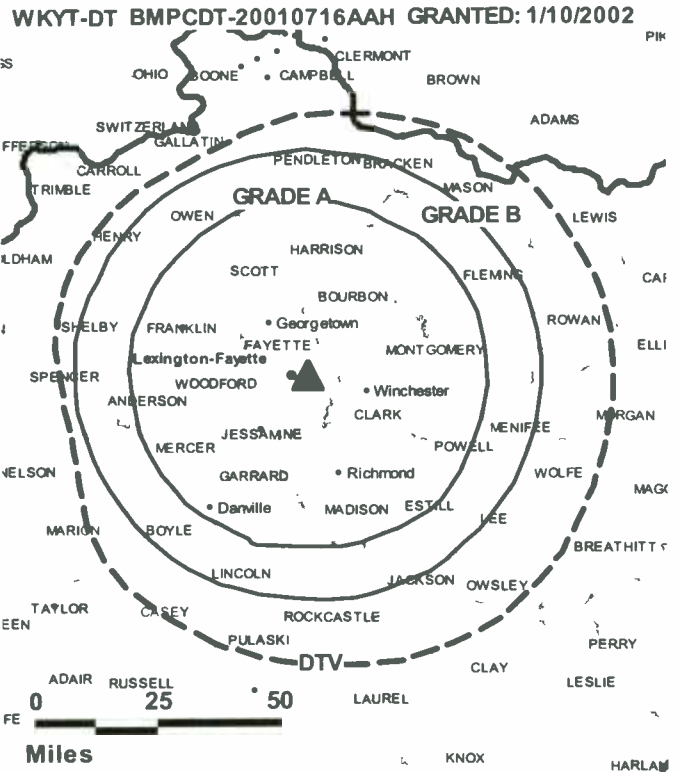
**Chris Martin**, National Sales Manager.

**Jim Ogle**, Vice President of News.

**Jamie Pyles**, Vice President of Engineering.

**Jeremy Morgan**, Business Manager.

**Barbara Howard**, Programming Director.



**David Medley**, Promotion Director.

**Sharon Helton**, Traffic Manager.

**City of License:** Lexington. **Station DMA:** Lexington, KY. **Rank:** 63.

**Nielsen Data:** Not available.

**WKYT-TV**  
**Ch. 27**

**Network Service:** CBS.

**Licensee:** Gray Television Licensee Inc., 1750 K St. NW, Suite 1200, Washington, DC 20005.

**Studio:** 2851 Winchester Rd., Lexington, KY 40509.

**Mailing Address:** Box 55037, Lexington, KY 40555-5037.

**Phone:** 859-299-0411. **Fax:** 859-299-2494.

**E-mail:** wmartin@wkyt.com

**Web Site:** http://www.wkyt.com

**Technical Facilities:** Channel No. 27 (548-554 MHz). Authorized power: 1520-kw max. visual. Antenna: 985-ft above av. terrain, 954-ft. above ground, 1945-ft. above sea level.

Latitude 38° 02' 22"  
Longitude 84° 24' 11"

**Transmitter:** N side of U.S. Rte. 60, 2.8-mi. E of New Circle Rd.

**Digital Facilities:** Channel No. 13 (210-216 MHz). Power: 30-kw visual. Antenna: 926-ft above av. terrain, 900-ft. above ground.

Latitude 38° 02' 23"  
Longitude 84° 24' 10"

**FCC Digital File Number:** BMDPDT-20010716AAH. Granted: January 10, 2002.

**Note:** Latitude and longitude coordinates shown are based on the North American Datum of 1927 (NAD 27) as currently required by the Mass Media Bureau of the FCC.

**Satellite Earth Stations:** Harris, 6-meter; Scientific-Atlanta, 7-meter; Scientific-Atlanta, Harris receivers.

**News Services:** NIWS, CBS Newspath, AP.

**Ownership:** Gray Television Inc. (Group Owner).

**Began Operation:** September 30, 1957. Sale to present owner by Don W. Stephens, Rehabilitator, approved by FCC September 1, 1994 (Television Digest, Vol. 33:42). Involuntary transfer of control to Don W. Stephens, Rehabilitator, from Kentucky Central Life Insurance Co. granted March 25, 1993. Sale to Bluegrass Broadcasting by Taft Broadcasting approved by FCC April 26, 1967 (Vol. 7:6, 18). Sale to Taft by Frederic Gregg, Charles Wright & Harry Feingold approved by FCC May 1958 (Vol. 14:12, 20). Gregg, et al., acquired Ch. 27 CP when they purchased radio WLAP from Gilmore N. Nunn in 1957 (Vol. 13:13).

**Represented (sales):** Harrington, Righter & Parsons Inc.

**Represented (legal):** Wiley, Rein & Fielding.

**Represented (engineering):**

**Personnel:**

Wayne M. Martin, President & General Manager.

Mike Kanarek, Vice President, Operations & Production Manager.

Connie Joiner, Vice President, Sales.

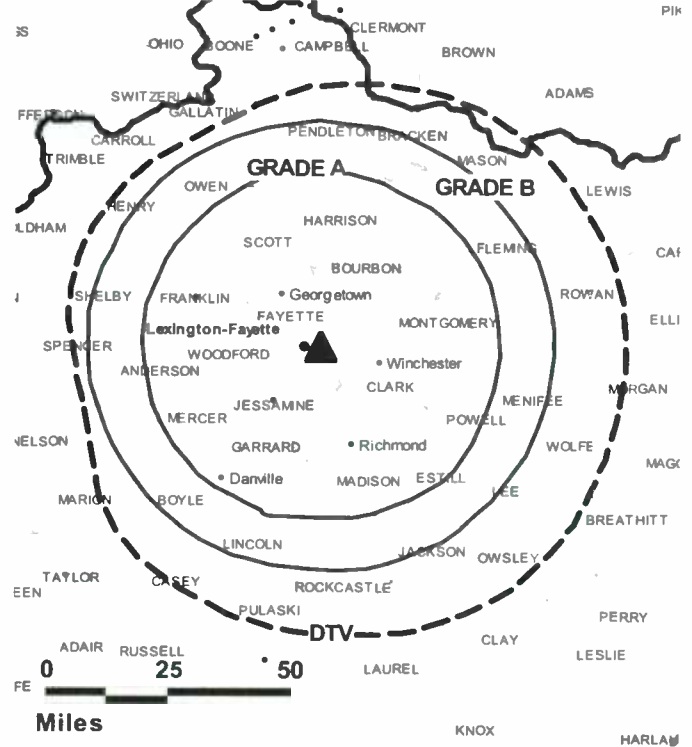
Chris Martin, National Sales Manager.

Jim Ogle, Vice President, News.

Jamie Pyles, Vice President, Engineering.

Jeremy Morgan, Business Manager.

**WKYT-TV BPCT-19890407KG GRANTED: 5/12/1989**



© 2006 Warren Communications News

**Barbara Howard, Program Director.**

**Paul Smith, Promotion Director.**

**Sharon Helton, Traffic Manager.**

**Highest 30 Sec. Rate:** \$1000.

**City of License:** Lexington. **Station DMA:** Lexington, KY. **Rank:** 63.

Circulation © 2005 Nielsen. Coverage based on Nielsen study.

GrandTotal	Cable TV Households	Non-cable TV Households	Total TV Households
Estimated Station Totals *	421,140	203,600	624,740
Average Weekly Circulation (2005)	238,623	112,494	351,117
Average Daily Circulation (2005)			189,809
Station DMA Total	Cable TV Households	Non-cable TV Households	Total TV Households
Estimated Station Totals *	285,310	181,660	466,970
Average Weekly Circulation (2005)	213,540	109,443	322,983
Average Daily Circulation (2005)			180,220
Other DMA Total	Cable TV Households	Non-cable TV Households	Total TV Households
Estimated Station Totals *	135,830	21,940	157,770
Average Weekly Circulation (2005)	25,083	3,051	28,134
Average Daily Circulation (2005)			9,589

\*Estimated station totals are sums of the Nielsen TV and Cable TV household estimates for each county in which the station registers viewing of more than 5% as per the Nielsen Survey Methods.



**WLEX-TV**  
Ch. 18

**Network Service:** NBC.

**Licensee:** WLEX Communications LLC, 134 Columbus St., Charleston, SC 29403.

**Studio:** 1065A Russell Cave Rd., Lexington, KY 40505.

**Mailing Address:** Box 1457, Lexington, KY 40588-1457.

**Phone:** 859-259-1818. **Fax:** 859-254-1272.

**E-mail:** wlextv@wlextv.com

**Web Site:** http://www.wlextv.com/

**Technical Facilities:** Channel No. 18 (494-500 MHz). Authorized power: 1104-kw max. & 1000-kw horizontal visual, 221-kw & 200-kw horizontal aural. Antenna: 640-ft above av. terrain, 670-ft. above ground, 1620-ft. above sea level.

Latitude 38° 03' 56"  
Longitude 84° 29' 13"

**Transmitter:** Russell Cave Pike.

**Digital Facilities:** Channel No. 39 (320-626 MHz). Power: 475-kw max. visual. Antenna: 945-ft above av. terrain, 911-ft. above ground, 1911-ft. above sea level.

Latitude 38° 02' 03"  
Longitude 84° 23' 39"

**FCC Digital File Number:** BPCDT-20000501AJY. Granted: September 02, 2004.

**Note:** Latitude and longitude coordinates shown are based on the North American Datum of 1927 (NAD 27) as currently required by the Mass Media Bureau of the FCC.

**Multichannel TV Sound:** Stereo and separate audio program.

**Satellite Earth Stations:** RCA, Ku-band; Harris, Ku-band; Comtech, 5-meter C-band; Pinzone, M/A-Com, Harris, Cyclesat receivers.

**News Service:** AP.

**Ownership:** Evening Post Publishing Co. (Group Owner).

**Began Operation:** March 15, 1955.

**Represented (sales):** Continental Television Sales.

**Represented (sales):** Katz Communications.

**Represented (legal):**

**Represented (engineering):**

**Personnel:**

Tim Gilbert, President & General Manager.

Sean Franklin, Broadcast Operations & Production Manager.

Mary West, General & Local Sales Manager.

Sandy Stevenson, National Sales Manager.

Bruce Carter, News Director.

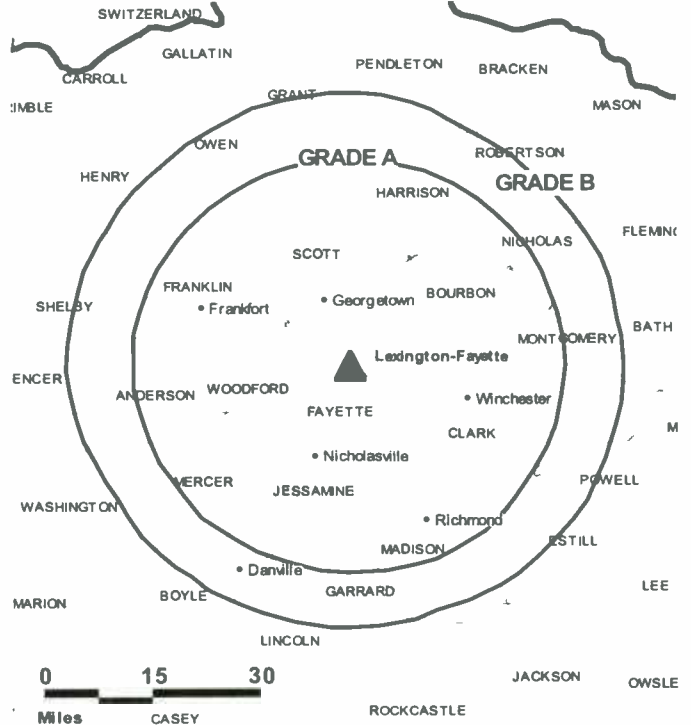
Dave Powell, Chief Engineer.

Sandra J. Byron, Chief Financial Officer & Human Resources Manager.

Teresa Cassidy, Program Director.

Andrew Shenkan, Sales & Marketing Director.

**WLEX-TV BPCT-4123 GRANTED: 5/27/1968**



**Chip Alfred,** Promotion Director.

**Randy Green,** Traffic Manager.

**Highest 30 Sec. Rate:** \$1500.

**City of License:** Lexington. **Station DMA:** Lexington, KY. **Rank:** 63.

Circulation © 2005 Nielsen. Coverage based on Nielsen study.

GrandTotal	Cable TV Households	Non-cable TV Households	Total TV Households
Estimated Station Totals *	329,500	196,450	525,950
Average Weekly Circulation (2005)	216,522	103,965	320,487
Average Daily Circulation (2005)			168,887
Station DMA Total	Cable TV Households	Non-cable TV Households	Total TV Households
Estimated Station Totals *	285,310	179,060	464,370
Average Weekly Circulation (2005)	204,082	101,317	305,399
Average Daily Circulation (2005)			163,009
Other DMA Total	Cable TV Households	Non-cable TV Households	Total TV Households
Estimated Station Totals *	44,190	17,390	61,580
Average Weekly Circulation (2005)	12,440	2,648	15,088
Average Daily Circulation (2005)			5,878

\*Estimated station totals are sums of the Nielsen TV and Cable TV household estimates for each county in which the station registers viewing of more than 5% as per the Nielsen Survey Methods.



**WTVQ-TV**

**Ch. 36**

**Network Service:** ABC.

**Licensee:** Media General Communications, Inc., 333 E. Franklin St., Richmond, VA 23219.

**Studio:** 6940 Man-O-War Blvd., Lexington, KY 40509.

**Mailing Address:** Box 55590, Lexington, KY 40555.

**Phone:** 859-294-3636. **Fax:** 859-293-5002.

**E-mail:** 36onyourside@wtvq.com

**Web Site:** http://www.wtvq.com/

**Technical Facilities:** Channel No. 36 (602-608 MHz). Authorized power: 2140-kw max. & 1580-kw horizontal visual, 214-kw & 158-kw horizontal aural. Antenna: 1000-ft above av. terrain, 994-ft. above ground, 1994-ft. above sea level.

Latitude 38° 02' 03"  
Longitude 84° 23' 39"

**Transmitter:** 6940 Man-O-War Blvd.

**Digital Facilities:** Channel No. 40 (626-632 MHz). Power: 370-kw max. visual, aural. Antenna: 938-ft above av. terrain, 908-ft. above ground, 1908-ft. above sea level.

Latitude 38° 02' 03"  
Longitude 84° 23' 39"

**FCC Digital File Number:** BPCDT-19991025ADD. Granted: July 15, 2005.

**Note:** Latitude and longitude coordinates shown are based on the North American Datum of 1927 (NAD 27) as currently required by the Mass Media Bureau of the FCC.

**Multichannel TV Sound:** Stereo only.

**Satellite Earth Stations:** Transmitter RCA; DH Satellite, 4.5-meter KC-band; Andrew, 4.5-meter C-band; Andrew, 4.6-meter Ku-band; DH Satellite, 5-meter C-band; Andrew, 9.3-meter C-band; Standard Communications, Scientific-Atlanta, Harris, DX Communications, Avantek receivers.

**Ownership:** Media General Inc. (Group Owner).

**Began Operation:** June 2, 1968. Service started on Ch. 62, moved to Ch. 36 on June 20, 1980. Sale to present owner by Park Acquisition approved by FCC November 22, 1996. Sale to Park Acquisition by Park Broadcasting approved by FCC March 27, 1995. Sale to Park Broadcasting by Shamrock Broadcasting approved by FCC December 18, 1991. Sale to Shamrock Broadcasting by Starr Broadcasting Group approved by FCC June 7, 1979. Sale to Starr Broadcasting Group by Roy B. White Jr. & Reeves Telecom Corp. approved by FCC November 14, 1973.

**Represented (sales):** Millennium Sales & Marketing.

**Represented (legal):** Dow, Lohnes & Albertson PLLC.

**Represented (engineering):** David Steele PE.

**Personnel:**

**Mark Pimentel,** General Manager & Program Director.

**Ray Mirabella,** General Sales Manager.

**Don Sparks,** Local Sales Manager.

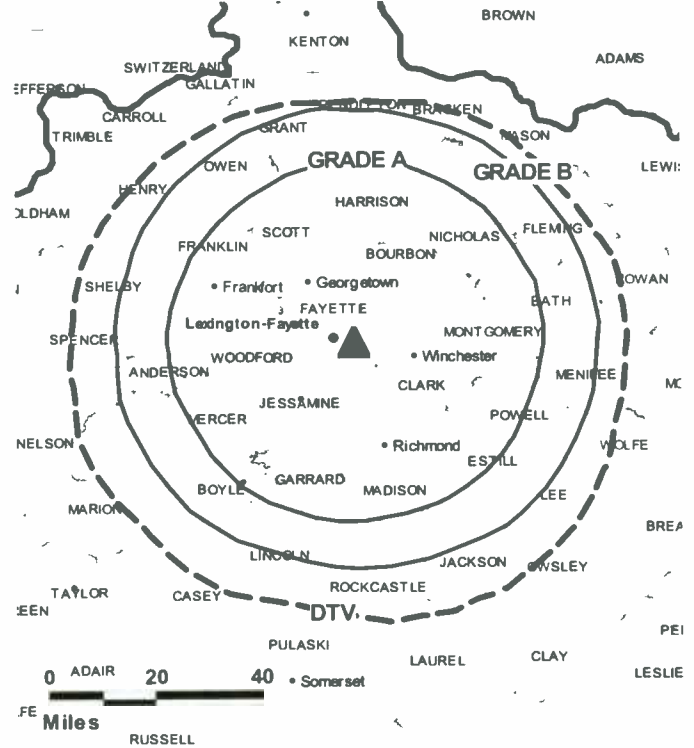
**Tai Takahashi,** News Director.

**Jerry May,** Chief Engineer.

**Steve Hensley,** Business Manager.

**Michael Fowler,** Marketing Director.

**WTVQ-TV DOC.-21392 GRANTED: 4/18/1979**



**Trey Eckerle,** Production Manager.

**Cindy Smith,** Traffic Manager.

**Highest 30 Sec. Rate:** \$2000.

**City of License:** Lexington. **Station DMA:** Lexington, KY. **Rank:** 63.

Circulation © 2005 Nielsen. Coverage based on Nielsen study.

GrandTotal	Cable TV Households	Non-cable TV Households	Total TV Households
Estimated Station Totals *	326,490	204,060	530,550
Average Weekly Circulation (2005)	173,085	89,057	262,142
Average Daily Circulation (2005)			107,278
Station DMA Total	Cable TV Households	Non-cable TV Households	Total TV Households
Estimated Station Totals *	285,310	181,660	466,970
Average Weekly Circulation (2005)	162,419	86,491	248,910
Average Daily Circulation (2005)			103,221
Other DMA Total	Cable TV Households	Non-cable TV Households	Total TV Households
Estimated Station Totals *	41,180	22,400	63,580
Average Weekly Circulation (2005)	10,666	2,566	13,232
Average Daily Circulation (2005)			4,057

\*Estimated station totals are sums of the Nielsen TV and Cable TV household estimates for each county in which the station registers viewing of more than 5% as per the Nielsen Survey Methods.

**WAVE**  
**Ch. 3**

**Network Service:** NBC.

**Licensee:** LibCo Inc., 639 Isbell Rd., Suite 390, Reno, NV 89509.

**Studio:** 725 S. Floyd St., Louisville, KY 40203.

**Mailing Address:** 725 S. Floyd St., Louisville, KY 40203.

**Phone:** 502-585-2201. **Fax:** 502-561-4115.

**E-mail:** wave3news@wave3tv.com

**Web Site:** http://www.wave3.com

**Technical Facilities:** Channel No. 3 (60-66 MHz). Authorized power: 100-kw visual, 10-kw aural. Antenna: 1820-ft above av. terrain, 1690-ft. above ground, 2549-ft. above sea level.

Latitude 38° 27' 23"  
Longitude 85° 25' 28"

**Transmitter:** 4.1-mi. NW of LaGrange, N of Hwy. 42, W of Hwy. 53.

**Digital Facilities:** Channel No. 47 (668-674 MHz). Power: 1000-kw max. visual. Antenna: 1286-ft above av. terrain, 928-ft. above ground, 1913-ft. above sea level.

Latitude 38° 22' 008"  
Longitude 85° 49' 48"

**FCC Digital File Number:** B MPCDT-20000501AFG. Granted: August 30, 2002.

**Note:** Latitude and longitude coordinates shown are based on the North American Datum of 1927 (NAD 27) as currently required by the Mass Media Bureau of the FCC.

**Multichannel TV Sound:** Stereo only.

**Satellite Earth Stations:** Transmitter Harris; Andrew, 4.5-meter KC-band; Scientific-Atlanta, 7-meter C-band; Scientific-Atlanta, Andrew receivers.

**SNG Mobile Dish:** Andrew, 2.3-meter Ku-band.

**News Services:** NBC News Channel, AP.

**Ownership:** Liberty Communications (Group Owner).

**Began Operation:** November 24, 1948. Sale to present owner by Orion Broadcasting approved by FCC August 14, 1981 (Television Digest, Vol. 20:24; 21:4).

**Represented (sales):** Harrington, Righter & Parsons Inc.

**Represented (legal):** Dow, Lohnes & Albertson PLLC.

**Represented (engineering):** Lohnes & Culver.

**Personnel:**

**Steve Langford,** Vice President & General Manager.

**Nick Ulmer,** General Sales Manager.

**Glenn Davis,** Local Sales Manager.

**Sherry Karrick,** National Sales Manager.

**Jeff Hoffman,** News Director.

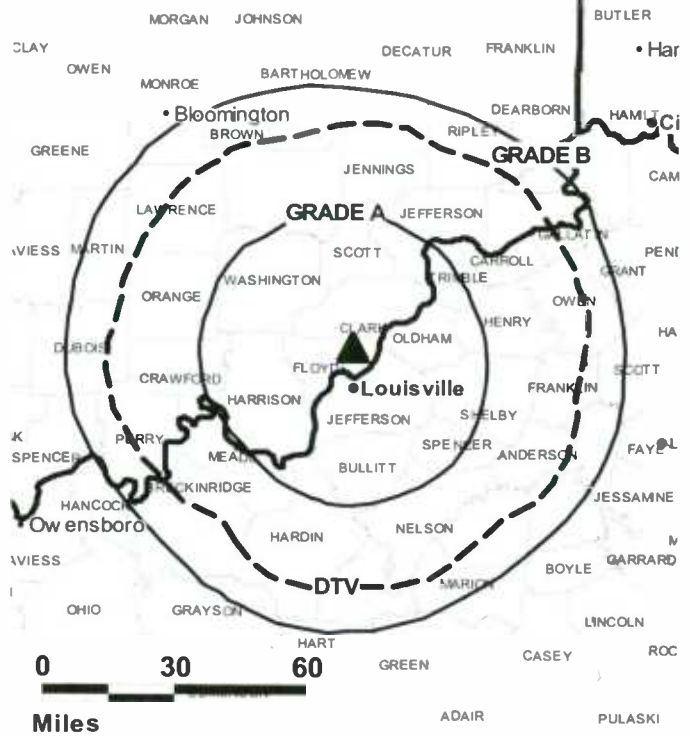
**Tommy Johnson,** Chief Engineer.

**Faith Gibson,** Business Manager.

**Dan Foos,** Program Director.

**Bob Mack,** Promotion Director.

**WAVE BPCT-19850211KJ GRANTED: 3/28/1985**



**Marietta Caudill,** Traffic Manager.

**Gary Pyles,** Commercial Services Director.

**Highest 30 Sec. Rate:** \$7700.

**City of License:** Louisville. **Station DMA:** Louisville, KY. **Rank:** 50.

Circulation © 2005 Nielsen. Coverage based on Nielsen study.

GrandTotal	Cable TV Households	Non-cable TV Households	Total TV Households
Estimated Station Totals *	471,730	286,630	758,360
Average Weekly Circulation (2005)	299,566	145,744	445,310
Average Daily Circulation (2005)			219,644
Station DMA Total	Cable TV Households	Non-cable TV Households	Total TV Households
Estimated Station Totals *	396,210	227,280	623,490
Average Weekly Circulation (2005)	279,654	137,796	417,450
Average Daily Circulation (2005)			210,513
Other DMA Total	Cable TV Households	Non-cable TV Households	Total TV Households
Estimated Station Totals *	75,520	59,350	134,870
Average Weekly Circulation (2005)	19,912	7,948	27,860
Average Daily Circulation (2005)			9,131

\*Estimated station totals are sums of the Nielsen TV and Cable TV household estimates for each county in which the station registers viewing of more than 5% as per the Nielsen Survey Methods.

**WAVE-DT**  
**Ch. 47**

**Network Service:** NBC.

**Licensee:** LibCo Inc., 639 Isbell Rd., Suite 390, Reno, NV 89509.

**Studio:** 725 S. Floyd St., Louisville, KY 40203.

**Mailing Address:** 725 S. Floyd St., Louisville, KY 40203.

**Phone:** 502-585-2201. **Fax:** 502-561-4115.

**E-mail:** wave3news@wave3tv.com

**Web Site:** http://www.wave3.com

**Technical Facilities:** Channel No. 47 (668-674 MHz). Authorized power: 1000-kw max. visual. Antenna: 1286-ft above av. terrain, 928-ft. above ground, 1913-ft. above sea level.

Latitude	38°	22'	008"
Longitude	85°	49'	48"

**Note:** Latitude and longitude coordinates shown are based on the North American Datum of 1927 (NAD 27) as currently required by the Mass Media Bureau of the FCC.

**Ownership:** Liberty Communications (Group Owner).

**Personnel:**

**Steve Langford**, Vice President & General Manager.

**Nick Ulmer**, General Sales Manager.

**Glenn Davis**, Local Sales Manager.

**Sherry Karrick**, National Sales Manager.

**Jeff Hoffman**, News Director.

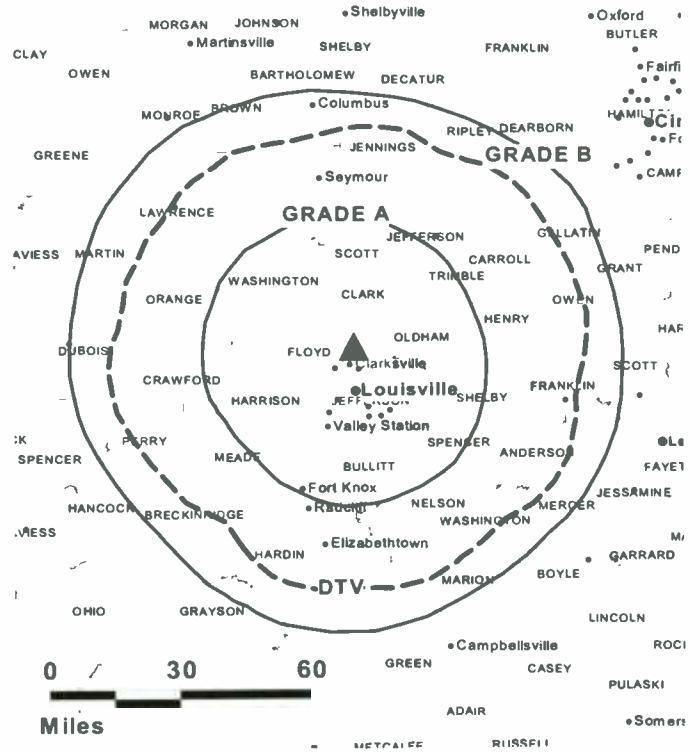
**Tommy Johnson**, Chief Engineer.

**Faith Gibson**, Business Manager.

**Dan Foos**, Program Director.

**Bob Mack**, Promotion Director.

**WAVE-DT B MPCDT-20020304ACN GRANTED: 8/30/2002**



© 2006 Warren Communications News

**Marietta Caudill**, Traffic Manager.

**Gary Pyles**, Commercial Services Director.

**City of License:** Louisville. **Station DMA:** Louisville, KY. **Rank:** 50.

**Nielsen Data:** Not available.

# Kentucky — Louisville

## WBNA Ch. 21

### Network Service: PAX.

Licensee: Word Broadcasting Network Inc., Box 19859, Louisville, KY 40259.

Studio: 3701 Fern Valley Rd., Louisville, KY 40219.

Mailing Address: 3701 Fern Valley Rd., Louisville, KY 40219.

Phone: 502-964-2121. Fax: 502-966-9692.

E-mail: josephkoker@pax.net

Web Site: <http://www.pax.tv>

**Technical Facilities:** Channel No. 21 (512-518 MHz). Authorized power: 2000-kw max. visual, 200-kw aural. Antenna: 750-ft above av. terrain, 465-ft. above ground, 1349-ft. above sea level.

Latitude 38° 01' 59"  
Longitude 85° 45' 16"

Holds CP for change to 1710-kw max. visual, 731-ft above av. terrain, 371-ft. above ground, 1345-ft. above sea level; lat. 38° 22' 02", long. 85° 49' 53", transmitter to Bald Knob, Floyds Knob, 3.1-mi. N of New Albany, IN. BPCT-960702KJ.

**Transmitter:** Brooks Hill, Bullitt County.

**Digital Facilities:** Channel No. 8 (180-186 MHz). Power: 27-kw visual. Antenna: 656-ft above av. terrain, 384-ft. above ground.

Latitude 38° 01' 59"  
Longitude 85° 45' 17"

**FCC Digital File Number:** BPCDT-19991029ACZ. Granted: May 02, 2001.

**Note:** Latitude and longitude coordinates shown are based on the North American Datum of 1927 (NAD 27) as currently required by the Mass Media Bureau of the FCC.

**Ownership:** Word Broadcasting Network Inc. (Group Owner).

**Began Operation:** April 2, 1986.

**Represented (legal):** Pepper & Corazzini LLP.

### Personnel:

Joseph Koker, Vice President & General Manager.

Sally Lawler, General & Local Sales Manager.

Terrell Smith, Chief Engineer.

Talisa Dever, Business Manager.

Jenny Millspaugh, Program Director.

Trevor Crouch, Promotion & Research Director.

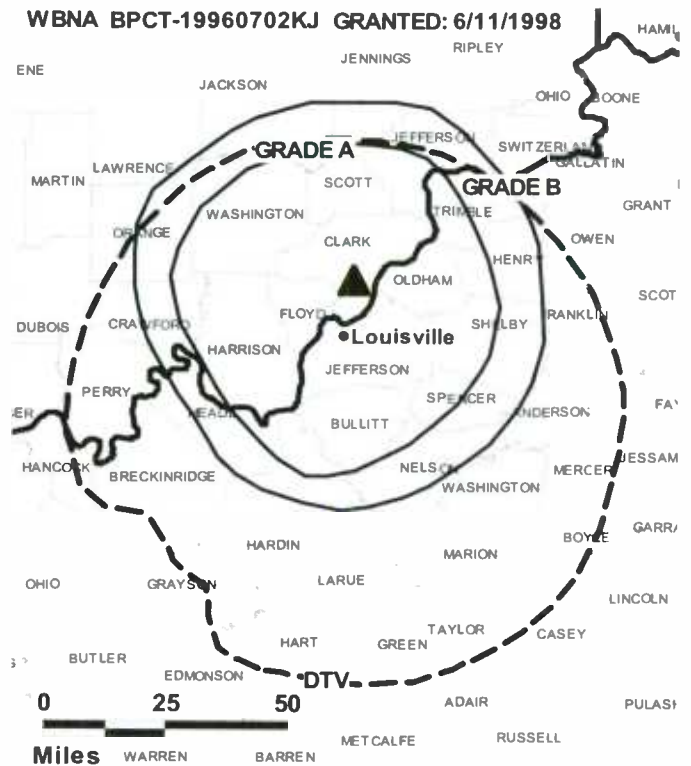
Jae Brown, Production Director.

Heather Kennedy, Traffic Manager.

**Highest 30 Sec. Rate:** \$300.

**City of License:** Louisville. **Station DMA:** Louisville, KY. **Rank:** 50.

## WBNA BPCT-19960702KJ GRANTED: 6/11/1998



© 2006 Warren Communications News

Circulation © 2005 Nielsen. Coverage based on Nielsen study.

GrandTotal	Cable TV Households	Non-cable TV Households	Total TV Households
Estimated Station Totals *	387,000	155,810	542,810
Average Weekly Circulation (2005)	45,383	16,291	61,674
Average Daily Circulation (2005)			16,290
Station DMA Total	Cable TV Households	Non-cable TV Households	Total TV Households
Estimated Station Totals *	387,000	153,570	540,570
Average Weekly Circulation (2005)	45,383	16,159	61,542
Average Daily Circulation (2005)			16,270
Other DMA Total	Cable TV Households	Non-cable TV Households	Total TV Households
Estimated Station Totals *	0	2,240	2,240
Average Weekly Circulation (2005)	0	132	132
Average Daily Circulation (2005)			20

\*Estimated station totals are sums of the Nielsen TV and Cable TV household estimates for each county in which the station registers viewing of more than 5% as per the Nielsen Survey Methods.





# Kentucky — Louisville

## WDRB Ch. 41

**Network Service:** FOX.

**Licensee:** Independence Television Co., One Independence Square, Louisville, KY 40203.

**Studio:** 624 W. Muhammad Ali Blvd., Louisville, KY 40203.

**Mailing Address:** 624 W. Muhammed Ali Blvd., Louisville, KY 40203.

**Phone:** 502-584-6441. **Fax:** 502-589-0777.

**E-mail:** blamb@fox41.com

**Web Site:** http://www.fox41.com

**Technical Facilities:** Channel No. 41 (632-638 MHz). Authorized power: 5000-kw max. visual. Antenna: 1283-ft above av. terrain, 971-ft. above ground, 1932-ft. above sea level.

Latitude 38° 21' 00"  
Longitude 85° 50' 56.5"

**Transmitter:** W side of Christian Rd., 4-mi. NW of New Albany, IN.

**Digital Facilities:** Channel No. 49 (680-686 MHz). Power: 1000-kw max. visual. Antenna: 1281-ft above av. terrain, 971-ft. above ground.

Latitude 38° 21' 00"  
Longitude 85° 50' 57"

**FCC Digital File Number:** BPCDT-19991101AFN. Granted: January 26, 2001.

**Note:** Latitude and longitude coordinates shown are based on the North American Datum of 1927 (NAD 27) as currently required by the Mass Media Bureau of the FCC.

**Multichannel TV Sound:** Stereo only.

**Satellite Earth Stations:** Transmitter Comark; AFC, 3.6-meter Ku-band; Microdyne, 4.7-meter C-band; Scientific-Atlanta, 5-meter C-band; Microdyne receivers.

**News Services:** CNN Newsource, AP.

**LMA:** Local marketing agreement with WFTE (U), Salem, IN.

**Ownership:** Block Communications Inc. (Group Owner).

**Began Operation:** February 28, 1971. Sale to present owner by Cowles Media Co. approved by FCC December 5, 1983 (Television Digest, Vol. 23:26). Sale to Cowles by Owsley & Egerton Welch, J. P. Morgan, Arie Howard, et al., approved by FCC October 25, 1977 (Vol. 17:21, 51).

**Represented (sales):** TeleRep Inc.

**Represented (legal):** Dow, Lohnes & Albertson PLLC.

**Represented (engineering):** Cohen, Dippell & Everist PC.

**Personnel:**

Bill Lamb, Vice President & General Manager.

Brandy Bryan, Acting General Sales Manager.

Ken Crandall, Local Sales Manager.

Lynn Ayes, National Sales Manager.

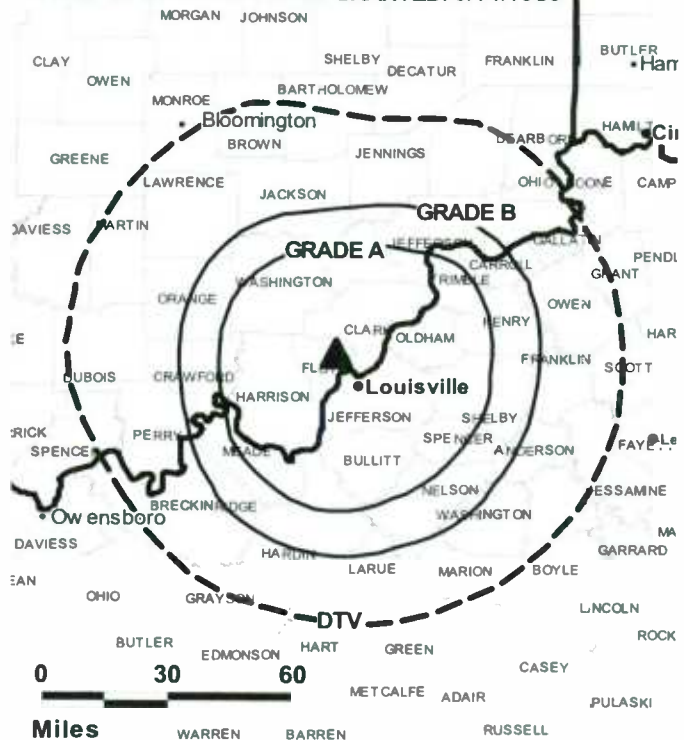
Barry Fulmer, Acting News Director.

Gary Schroder, Chief Engineer.

Jerry ShROUT, Finance & Administration Director.

Harry Beam, Program Director.

### WDRB BPCT-19890518KG GRANTED: 6/14/1989



© 2006 Warren Communications News

**Ray Foushee,** Marketing & Research Director.

**David Jewell,** Promotion & Creative Services Director.

**David Callan,** Production Manager.

**Mary Richbourg,** Traffic Manager.

**Highest 30 Sec. Rate:** \$4500.

**City of License:** Louisville. **Station DMA:** Louisville, KY. **Rank:** 50.

Circulation © 2005 Nielsen. Coverage based on Nielsen study.

GrandTotal	Cable TV Households	Non-cable TV Households	Total TV Households
Estimated Station Totals *	517,140	270,280	787,420
Average Weekly Circulation (2005)	268,771	134,143	402,914
Average Daily Circulation (2005)			163,278
Station DMA Total	Cable TV Households	Non-cable TV Households	Total TV Households
Estimated Station Totals *	399,400	227,280	626,680
Average Weekly Circulation (2005)	243,229	128,671	371,900
Average Daily Circulation (2005)			155,439
Other DMA Total	Cable TV Households	Non-cable TV Households	Total TV Households
Estimated Station Totals *	117,740	43,000	160,740
Average Weekly Circulation (2005)	25,542	5,472	31,014
Average Daily Circulation (2005)			7,839

\*Estimated station totals are sums of the Nielsen TV and Cable TV household estimates for each county in which the station registers viewing of more than 5% as per the Nielsen Survey Methods.

**WDRB-DT**

**Ch. 49**

**Network Service:** FOX.

**Grantee:** Independence Television Co., 624 Muhammed Ali Blvd., Louisville, KY 40203.

**Studio:** 624 W. Muhammed Ali Blvd., Louisville, KY 40203.

**Mailing Address:** 624 W. Muhammed Ali Blvd., Louisville, KY 40203.

**Phone:** 502-584-6441; 419-245-6035. **Fax:** 502-589-5559.

**E-mail:** blamb@fox41.com

**Web Site:** http://www.fox41.com

**Technical Facilities:** Channel No. 49 (680-686 MHz). Authorized power: 1000-kw max. visual. Antenna: 1281-ft above av. terrain, 971-ft. above ground.

Latitude	38°	21'	00"
Longitude	85°	50'	57"

**Note:** Latitude and longitude coordinates shown are based on the North American Datum of 1927 (NAD 27) as currently required by the Mass Media Bureau of the FCC.

**LMA:** Local marketing agreement with WFTE (U), Salem, IN.

**Ownership:** Block Communications Inc. (Group Owner).

**Began Operation:** Station operating under Special Temporary Authority at 3.36-kw max. visual; no on-air date

**Represented (sales):** TeleRep Inc.

**Personnel:**

**Bill Lamb**, Vice President & General Manager.

**Brandy Bryan**, Acting General Sales Manager.

**Lynn Ayes**, National Sales Manager.

**Barry Fulmer**, Acting News Director.

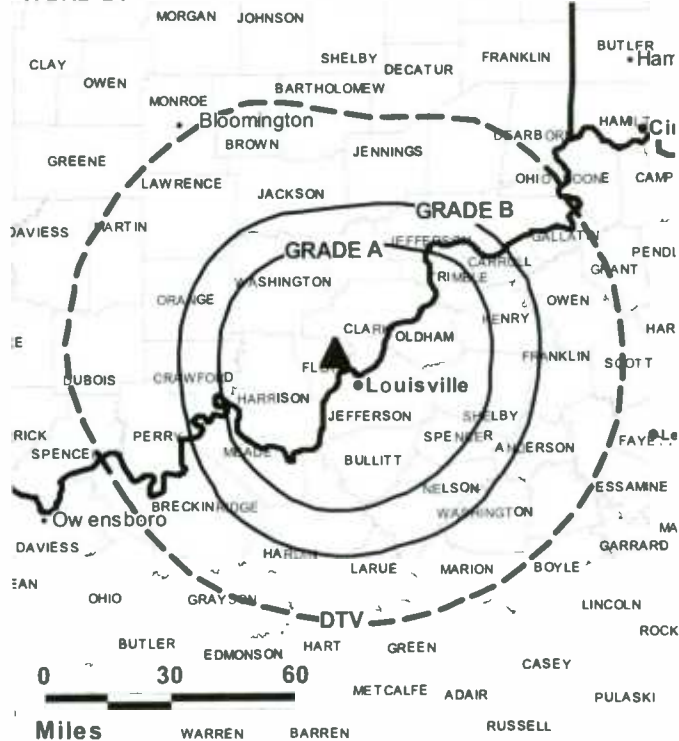
**Gary Schroder**, Chief Engineer.

**Jerry Shrout**, Finance & Administration Director.

**Harry Beam**, Program Director.

**Ray Foushee**, Marketing & Research Director.

**WDRB-DT BPCDT-19991101AFN GRANTED: 1/26/2001**



© 2006 Warren Communications News

**David Jewell**, Program & Creative Services Director.

**David Callan**, Production Manager.

**Mary Richbourg**, Traffic Manager.

**City of License:** Louisville. **Station DMA:** Louisville, KY. **Rank:** 50.

**Nielsen Data:** Not available.

**WHAS-DT**  
**Ch. 55**

**Network Service:** ABC.

**Licensee:** Belo Kentucky Inc., 520 W. Chestnut St., Louisville, KY 40202.

**Studio:** 520 W. Chestnut St., Louisville, KY 40202.

**Mailing Address:** Box 1100, Louisville, KY 40201.

**Phone:** 502-582-7711; 502-582-7840. **Fax:** 502-582-7279.

**E-mail:** assign@whas-tv.com

**Web Site:** http://www.whas11.com

**Technical Facilities:** Channel No. 55 (716-722 MHz). Authorized power: 1000-kw max. visual. Antenna: 1214-ft above av. terrain, 878-ft. above ground, 1854-ft. above sea level

Latitude	38°	21'	23"
Longitude	85°	50'	52"

**Transmitter:** Christian Rc., 3.6-mi. N of New Albany, IN.

**Note:** Latitude and longitude coordinates shown are based on the North American Datum of 1927 (NAD 27) as currently required by the Mass Media Bureau of the FCC.

**Ownership:** Belo Corp. (Group Owner).

**Began Operation:** April 20, 2002. High Definition.

**Represented (sales):** TeleRep Inc.

**Represented (legal):** Smith & Fisher.

**Personnel:**

**Robert A. Klinge**, President & General Manager.

**Lori Morgan**, Director of Sales.

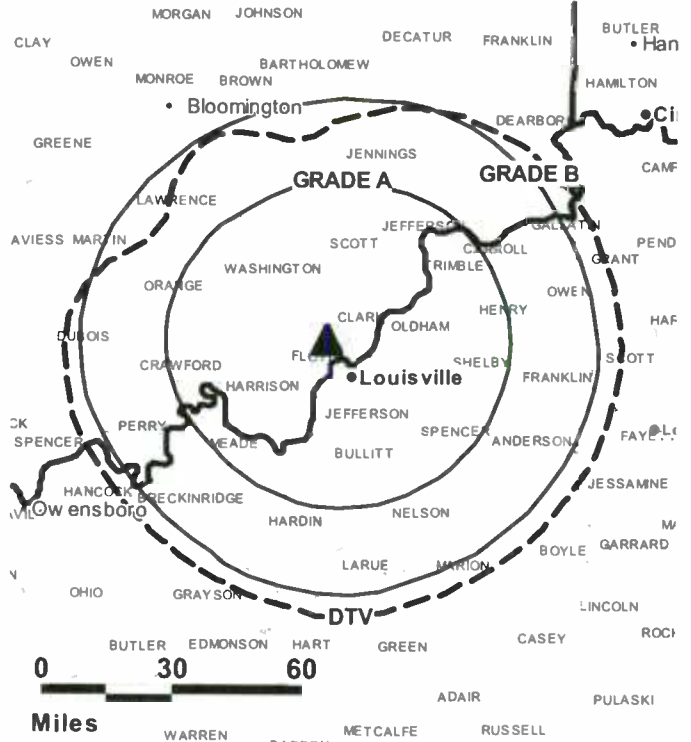
**Linda Wise**, Local Sales Manager.

**Doug Roberts**, National Sales Manager.

**Carolyne Imler**, Interim News Director.

**Neal Metarski**, Chief Engineer.

**WHAS-DT BPCDT-990712KE GRANTED: 10/25/2000**



© 2006 Warren Communications News

**Joy Pritchett**, Program Director.

**Kirk Szesny**, Marketing & Creative Services Director.

**Libby Wilcoxson**, Traffic Director.

**City of License:** Louisville. **Station DMA:** Louisville, KY. **Rank:** 50.

**Nielsen Data:** Not available.

**WHAS-TV**  
Ch. 11

**Network Service:** ABC.

**Licensee:** Belo TV Inc., 400 S. Record St., Dallas, TX 75202.

**Studio:** 520 W. Chestnut St., Louisville, KY 40202.

**Mailing Address:** Box 1100, Louisville, KY 40201.

**Phone:** 502-582-7711; 502-582-7840. **Fax:** 502-582-7279.

**E-mail:** assign@whas-tv.com

**Web Site:** http://www.whas11.com

**Technical Facilities:** Channel No. 11 (198-204 MHz). Authorized power: 135-kw visual, 13.5-kw aural. Antenna: 1280-ft above av. terrain, 984-ft. above ground, 1960-ft. above sea level.

Latitude 38° 21' 23"  
Longitude 85° 50' 52"

**Transmitter:** 5667 S. Skyline Dr., Floyds Knob, 3.6-mi. N of New Albany, IN.

**Digital Facilities:** Channel No. 55 (716-722 MHz). Power: 1000-kw max. visual. Antenna: 1214-ft above av. terrain, 878-ft. above ground, 1854-ft. above sea level.

Latitude 38° 21' 23"  
Longitude 85° 50' 52"

**FCC Digital File Number:** BPCDT-990712KE. Granted: October 25, 2000.

**Note:** Latitude and longitude coordinates shown are based on the North American Datum of 1927 (NAD 27) as currently required by the Mass Media Bureau of the FCC.

**Multichannel TV Sound:** Stereo only.

**Satellite Earth Station:** Harris, 9-meter; Harris receivers.

**News Services:** UPI, AP.

**Ownership:** Belo Corp. (Group Owner).

**Began Operation:** March 27, 1950. Sale to Providence Journal Co. by Louisville Courier-Journal & Times approved by FCC July 30, 1986 (Television Digest, Vol. 26:2, 23). Sale to present owner by Providence Journal Co. approved by FCC February 28, 1997 (Vol. 36:40; 37:9).

**Represented (sales):** TeleRep Inc.

**Represented (legal):** Wiley, Rein & Fielding.

**Personnel:**

**Robert A. Klinge,** President & General Manager.

**Lori Morgan,** Director of Sales.

**Linda Wise,** Local Sales Manager.

**Doug Roberts,** National Sales Manager.

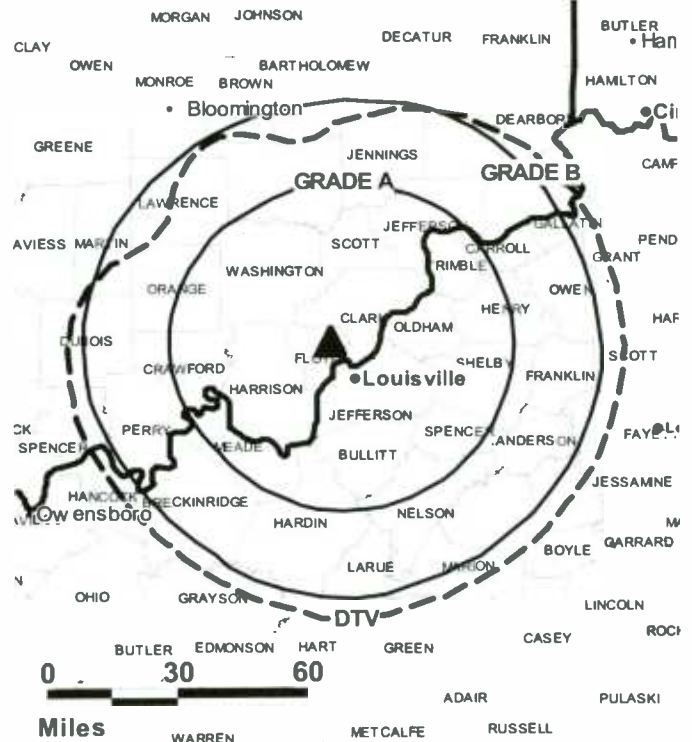
**Carolyn Imler,** Interim News Director.

**Neal Metarski,** Chief Engineer.

**Joy Pritchett,** Program Director.

**Kirk Szesny,** Marketing & Creative Services Director.

**WHAS-TV BPCT-19820506KF GRANTED: 7/30/1982**



© 2006 Warren Communications News

**Libby Wilcoxson,** Traffic Director.

**Highest 30 Sec. Rate:** \$2500.

**City of License:** Louisville. **Station DMA:** Louisville, KY. **Rank:** 50.

Circulation © 2005 Nielsen. Coverage based on Nielsen study.

GrandTotal	Cable TV Households	Non-cable TV Households	Total TV Households
Estimated Station Totals *	470,760	262,410	733,170
Average Weekly Circulation (2005)	304,700	151,807	456,507
Average Daily Circulation (2005)			225,718
Station DMA Total	Cable TV Households	Non-cable TV Households	Total TV Households
Estimated Station Totals *	399,400	227,280	626,680
Average Weekly Circulation (2005)	286,035	144,080	430,115
Average Daily Circulation (2005)			216,515
Other DMA Total	Cable TV Households	Non-cable TV Households	Total TV Households
Estimated Station Totals *	71,360	35,130	106,490
Average Weekly Circulation (2005)	18,665	7,727	26,392
Average Daily Circulation (2005)			9,203

\*Estimated station totals are sums of the Nielsen TV and Cable TV household estimates for each county in which the station registers viewing of more than 5% as per the Nielsen Survey Methods.

**WLKY-DT**  
**Ch. 26**

**Network Service:** CBS.

**Licensee:** WLKY Hearst-Argyle Television Inc., Box 1800, Raleigh, NC 27602.

**Studio:** 1918 Mellwood Ave., Louisville, KY 40206.

**Mailing Address:** 1918 Mellwood Ave., Louisville, KY 40206.

**Phone:** 502-893-3671. **Fax:** 502-896-0725.

**E-mail:** jcarter@thelouisvillechannel.com

**Web Site:** <http://www.thelouisvillechannel.com>

**Technical Facilities:** Channel No. 26 (542-548 MHz). Authorized power: 600-kw max. visual. Antenna: 1260-ft above av. terrain, 925-ft. above ground.

Latitude	38°	22'	10"
Longitude	85°	50'	02"

**Note:** Latitude and longitude coordinates shown are based on the North American Datum of 1927 (NAD 27) as currently required by the Mass Media Bureau of the FCC.

**Ownership:** Hearst-Argyle Television Inc. (Group Owner).

**Began Operation:** Station operating; no on-air date

**Represented (sales):** Eagle Television Sales.

**Personnel:**

**James Carter**, Vice President & General Manager.

**Greg Baird**, General Sales Manager.

**Gary Jensen**, Local Sales Manager.

**Mike Neelly**, News Director.

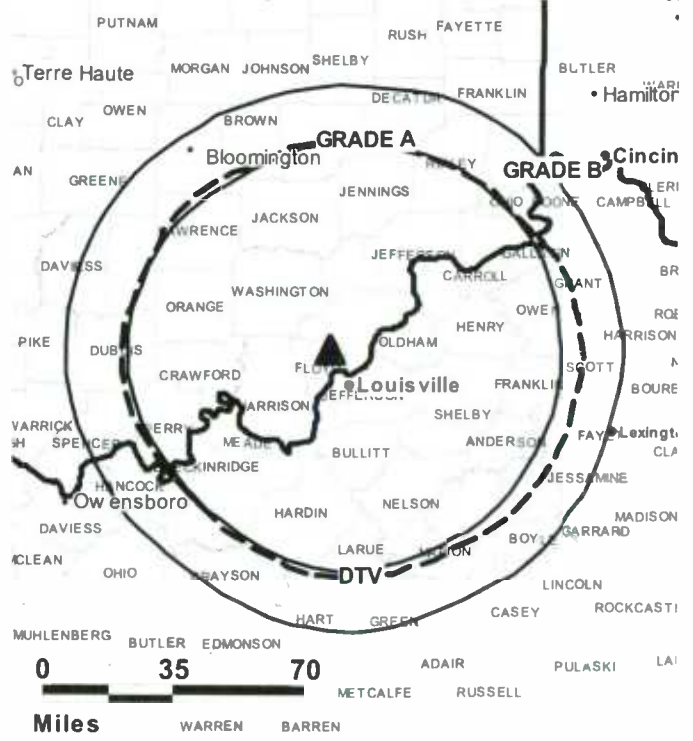
**Jim Mercer**, Chief Engineer.

**Leisa Korn**, Business Manager.

**Janice Seacorn**, Program Director.

**Bruce Burns**, Promotion Director.

**WLKY-DT BPCDT-19991209ABU GRANTED: 6/21/2001**



© 2006 Warren Communications News

**David Levy**, Production Manager.

**Alice Sheffield**, Traffic Manager.

**City of License:** Louisville. **Station DMA:** Louisville, KY. **Rank:** 50.

**Nielsen Data:** Not available.



**WLKY-TV**  
**Ch. 32**

**Network Service:** CBS.

**Licensee:** WLKY Hearst-Argyle Television Inc., 888 7th Ave., New York, NY 10106.

**Studio:** 1918 Mellwood Ave., Louisville, KY 40206.

**Mailing Address:** 1918 Mellwood Ave., Louisville, KY 40206.

**Phone:** 502-893-3671. **Fax:** 502-896-0725.

**E-mail:** jcarter@thelouisvillechannel.com

**Web Site:** http://www.thelouisvillechannel.com

**Technical Facilities:** Channel No. 32 (578-584 MHz). Authorized power: 4300-kw max. & 1290-kw horizontal visual, 860-kw & 257-kw horizontal aural. Antenna: 1260-ft above av. terrain, 985-ft. above ground, 1945-ft. above sea level.

Latitude 38° 22' 10"  
Longitude 85° 50' 02"

**Transmitter:** Rte. 1, Floyds Knob, near New Albany, IN.

**Digital Facilities:** Channel No. 26 (542-548 MHz). Power: 600-kw max. visual. Antenna: 1260-ft above av. terrain, 925-ft. above ground.

Latitude 38° 22' 10"  
Longitude 85° 50' 02"

**FCC Digital File Number:** BPCDT-19991209ABU. Granted: June 21, 2001.

**Note:** Latitude and longitude coordinates shown are based on the North American Datum of 1927 (NAD 27) as currently required by the Mass Media Bureau of the FCC.

**Multichannel TV Sound:** Stereo and separate audio program.

**Satellite Earth Stations:** Transmitter Harris; Andrew, 4.5-meter C-band; Comtech, 5-meter KC-band; Andrew, 5.6-meter Ku-band; SatCom, 7-meter C-band; Andrew, 7.3-meter C-band; Pinzone, Microdyne receivers.

**SNG Mobile Dish:** Andrew, 2.8-meter Ku-band.

**News Services:** CNN Newsource, AP.

**Ownership:** Hearst-Argyle Television Inc. (Group Owner).

**Began Operation:** September 16, 1961. Sale to present owner by Pulitzer Publishing Co. approved by FCC November 24, 1998 (Television Digest, Vol. 38:22, 48) Sale to Pulitzer Publishing Co. by Gannett Co. approved by FCC May 12, 1983 (Vol. 23:2). Merger of Combined Communications & Gannett Co. approved by FCC June 7, 1979 (Vol. 18:20, 38; 19:24). Sale to Combined Communication by Sonderling Broadcasting approved by FCC April 4, 1973 (Vol. 12:33, 41, 3:17). Transfer to Sonderling Broadcasting from George E. Egger, William S. Cutchins, Richard F. Shively, Dillman A. Rash & Archibald P. Cochran approved by FCC December 13, 1967 (Vol. 7:51).

**Represented (sales):** Eagle Television Sales.

**Personnel:**

James Carter, President & General Manager.

Greg Baird, General Sales Manager.

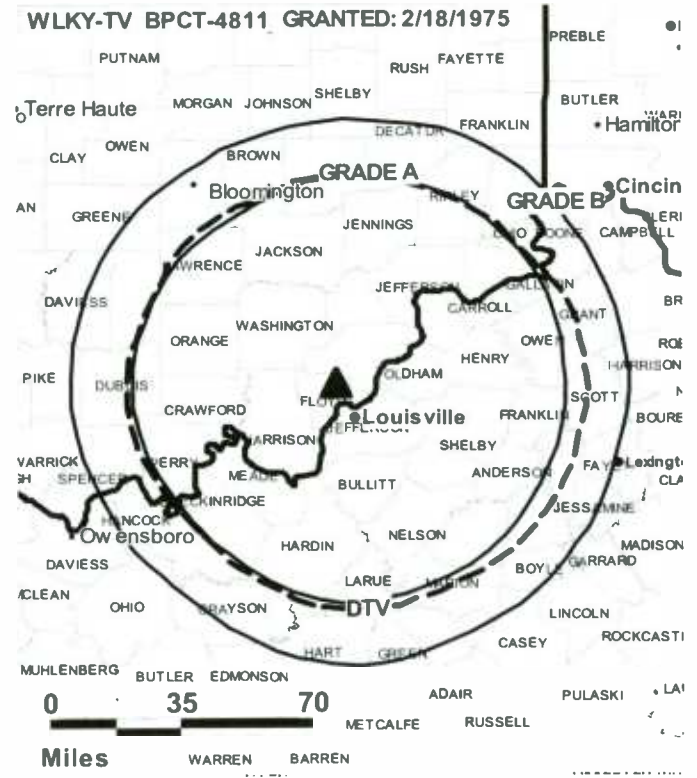
Gary Jensen, Local Sales Manager.

Mike Neelly, News Director.

Jim Mercer, Chief Engineer.

Leisa Korn, Business Manager.

Janice Seacorn, Program Director.



© 2006 Warren Communications News

**Bruce Burns,** Promotion Director.

**David Levy,** Production Manager.

**Alice Sheffield,** Traffic Manager.

**Rates:** On request.

**City of License:** Louisville. **Station DMA:** Louisville, KY. **Rank:** 50.

Circulation © 2005 Nielsen. Coverage based on Nielsen study.

GrandTotal	Cable TV Households	Non-cable TV Households	Total TV Households
Estimated Station Totals *	510,640	267,930	778,570
Average Weekly Circulation (2005)	341,758	153,528	495,286
Average Daily Circulation (2005)			259,012

Station DMA Total	Cable TV Households	Non-cable TV Households	Total TV Households
Estimated Station Totals *	399,400	227,280	626,680
Average Weekly Circulation (2005)	305,418	147,842	453,260
Average Daily Circulation (2005)			245,048

Other DMA Total	Cable TV Households	Non-cable TV Households	Total TV Households
Estimated Station Totals *	111,240	40,650	151,890
Average Weekly Circulation (2005)	36,340	5,686	42,026
Average Daily Circulation (2005)			13,964

\*Estimated station totals are sums of the Nielsen TV and Cable TV household estimates for each county in which the station registers viewing of more than 5% as per the Nielsen Survey Methods.

# Kentucky — Madisonville

## WAZE-DT

Ch. 20

**Network Service:** WBN.

**Grantee:** South Central Communications Corp., Box 3848, Evansville, IN 47736.

**WAZE-TV:** 1277 N. St. Joseph Ave., Evansville, IN 47720.

**Mailing Address:** 1277 N. St. Joseph Ave., Evansville, IN 47720.

**Phone:** 812-425-1900. **Fax:** 812-423-3405.

**E-mail:** lschulze@wazetv.com

**Technical Facilities:** Channel No. 20 (506-512 MHz). Authorized power: 1000-kw max. visual. Antenna: 709-ft above av. terrain, 587-ft. above ground.

Latitude	37°	24'	56"
Longitude	87°	31'	30"

Requests modification of CP for change to 846-ft above av. terrain, 784-ft. above ground, 1250-ft. above sea level; lat. 37° 59' 00", long. 87° 16' 13", BMPCDT-20040329AKL.

**Note:** Latitude and longitude coordinates shown are based on the North American Datum of 1927 (NAD 27) as currently required by the Mass Media Bureau of the FCC.

**Ownership:** South Central Communications Corp. (Group Owner).

**Began Operation:** April 2, 2002. Station operating under Special Temporary Authority at 1.11-kw max. visual.

**Represented (sales):** Blair Television.

### Personnel:

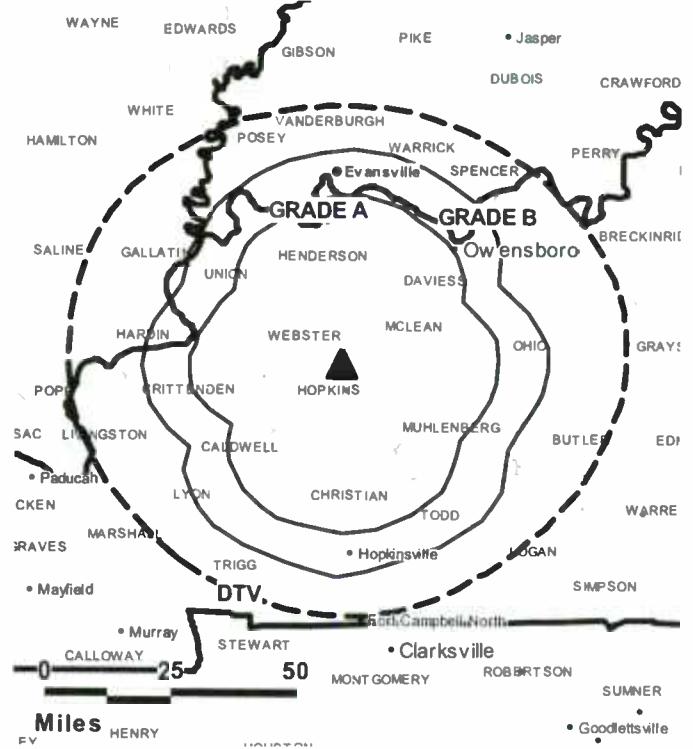
Lyle Schulze, General Manager.

Greg Pittman, General & Local Sales Manager.

Steve Chancellor, Chief Engineer

Brian Uhde, Traffic Manager.

## WAZE-DT BPCDT-19991101AHC GRANTED: 1/24/2001



© 2006 Warren Communications News

**City of License:** Madisonville. **Station DMA:** Evansville, IN. **Rank:** 100.

**Nielsen Data:** Not available.

**WAZE-TV**  
**Ch. 19**

**Network Service:** WBN.

**Licensee:** South Central Communications Corp., 1162 Mount Auburn Rd., Box 3848, Evansville, IN 47712.

**Studio:** 1277 N. St. Joseph Ave., Evansville, IN 47720.

**Mailing Address:** 1277 N. St. Joseph Ave., Evansville, IN 47720.

**Phone:** 812-425-1900. **Fax:** 812-423-3405.

**E-mail:** lshulze@wazetv.com

**Technical Facilities:** Channel No. 19 (500-506 MHz). Authorized power: 2690-kw max. & 953-kw horizontal visual, 114.3-kw & 95.3-kw horizontal aural. Antenna: 791-ft above av. terrain, 666-ft. above ground, 1220-ft. above sea level.

Latitude 37° 24' 46"  
Longitude 87° 31' 32"

**Transmitter:** N side of County Rd. 260, Hopkins County, approx. 2.4-mi W of Hanson.

**Digital Facilities:** Channel No. 20 (506-512 MHz). Power: 1000-kw max. visual. Antenna: 709-ft above av. terrain, 587-ft. above ground.

Latitude 37° 24' 56"  
Longitude 87° 31' 30"

**FCC Digital File Number:** BPCDT-19991101AHC. Granted: January 24, 2001.

**Note:** Latitude and longitude coordinates shown are based on the North American Datum of 1927 (NAD 27) as currently required by the Mass Media Bureau of the FCC.

**Ownership:** South Central Communications Corp. (Group Owner).

**Began Operation:** October 15, 1983.

**Represented (sales):** Blair Television.

**Represented (legal):** Fletcher, Heald & Hildreth PLC.

**Personnel:**

Lyle Schulze, General Manager.

Greg Pittman, General & Local Sales Manager.

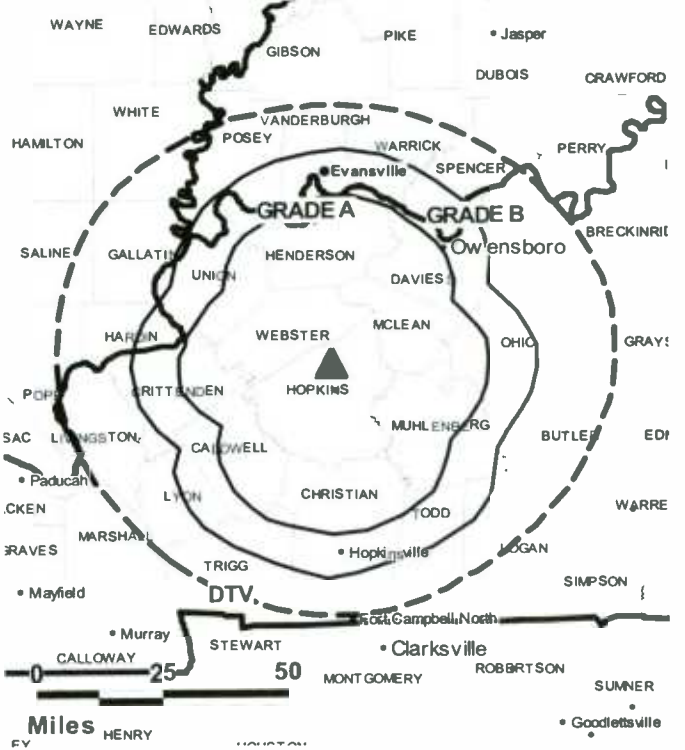
Steve Chancellor, Chief Engineer.

Brian Uhde, Traffic Manager.

**Highest 30 Sec. Rate:** \$525.

**City of License:** Madisonville. **Station DMA:** Evansville, IN. **Rank:** 100.

**WAZE-TV BPCT-19881114KK GRANTED: 12/20/1988**



© 2006 Warren Communications News

Circulation © 2005 Nielsen. Coverage based on Nielsen study.

GrandTotal	Cable TV Households	Non-cable TV Households	Total TV Households
Estimated Station Totals *	38,340	123,000	161,340
Average Weekly Circulation (2005)	11,601	19,496	31,097
Average Daily Circulation (2005)			7,453
Station DMA Total	Cable TV Households	Non-cable TV Households	Total TV Households
Estimated Station Totals *	38,340	107,940	146,280
Average Weekly Circulation (2005)	11,601	18,346	29,947
Average Daily Circulation (2005)			7,168
Other DMA Total	Cable TV Households	Non-cable TV Households	Total TV Households
Estimated Station Totals *	0	15,060	15,060
Average Weekly Circulation (2005)	0	1,150	1,150
Average Daily Circulation (2005)			285

\*Estimated station totals are sums of the Nielsen TV and Cable TV household estimates for each county in which the station registers viewing of more than 5% as per the Nielsen Survey Methods.

**Kentucky — Morehead**

**WUPX-DT**

**Ch. 21**

**Network Service:** PAX.

**Grantee:** Paxson Lexington License Inc., 601 Clearwater Park Rd., West Palm Beach, FL 33401.

**Studio:** 2166 McCausey Ridge Rd., Frenchburg, KY 40322.

**Mailing Address:** 2166 McCausey Ridge Rd., Frenchburg, KY 40322.

**Phone:** 606-768-9282; 606-784-7932. **Fax:** 606-768-9278.

**E-mail:** mlawson@paxtv.com

**Web Site:** <http://www.pax.tv>

**Technical Facilities:** Channel No. 21 (512-518 MHz). Authorized power: 719-kw max. visual, aural. Antenna: 1404-ft above av. terrain, 1252-ft. above ground, 2465-ft. above sea level.

Latitude	37°	54'	26"
Longitude	83°	38'	01"

**Note:** Latitude and longitude coordinates shown are based on the North American Datum of 1927 (NAD 27) as currently required by the Mass Media Bureau of the FCC.

**Ownership:** Paxson Communications Corp. (Group Owner).

**Began Operation:** October 25, 2002. Standard Definition.

**Personnel:**

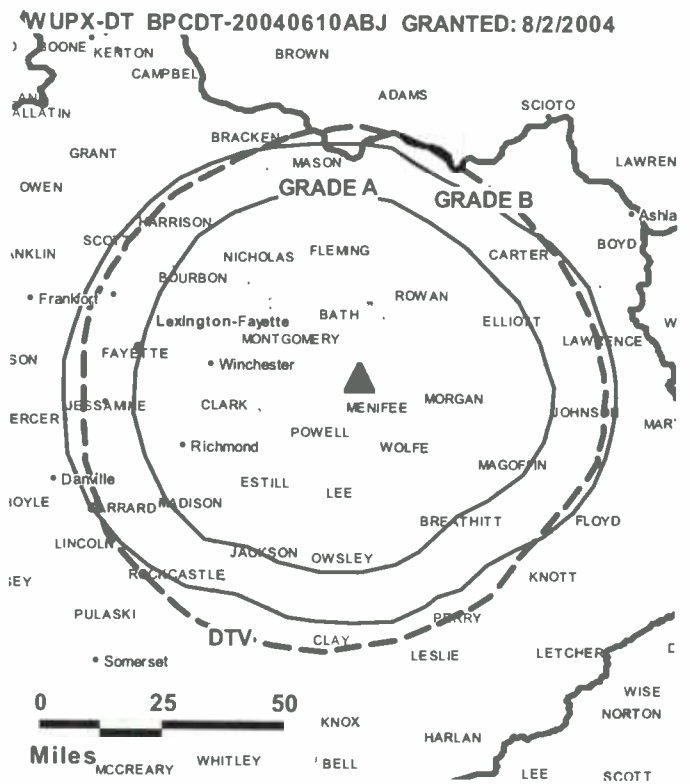
**Merv Lawson**, General Manager & Chief Engineer.

**Bob Young**, Local Sales Manager.

**James Paul II**, On-site Operations Director.

**Lisa Stroud**, Business Manager.

**Tammy Mason**, Traffic Manager.



© 2006 Warren Communications News

**City of License:** Morehead. **Station DMA:** Lexington, KY. **Rank:** 63.

**Nielsen Data:** Not available.

**WUPX-TV**  
 (formerly WAOM)  
 Ch. 67

Network Service: PAX.

Licensee: Paxson Lexington License Inc., 601 Clearwater Park Rd., West Palm Beach, FL 33401.

Studio: 2166 McCausey Ridge Rd., Frenchburg, KY 40322.

Mailing Address: 2166 McCausey Ridge Rd., Frenchburg, KY 40322.

Phone: 606-768-9282; 606-784-7932. Fax: 606-768-9278.

E-mail: mlawson@paxtv.com

Web Site: <http://www.pax.tv>

Technical Facilities: Channel No. 67 (788-794 MHz). Authorized power: 5000-kw max. visual, aural. Antenna: 1463-ft above av. terrain, 1310-ft. above ground, 2523-ft. above sea level.

Latitude 37° 54' 26"  
 Longitude 83° 38' 01"

Digital Facilities: Channel No. 21 (512-518 MHz). Power: 719-kw max. visual, aural. Antenna: 1404-ft above av. terrain, 1252-ft. above ground, 2465-ft. above sea level.

Latitude 37° 54' 26"  
 Longitude 83° 38' 01"

FCC Digital File Number: BPCDT-19991020ACE. Granted: August 02, 2004.

Note: Latitude and longitude coordinates shown are based on the North American Datum of 1927 (NAD 27) as currently required by the Mass Media Bureau of the FCC.

Ownership: Paxson Communications Corp. (Group Owner).

Began Operation: June 1, 1998. Sale to present owner by B & C Communications LLC approved by FCC April 27, 2001. Sale to B & C Communications LLC by Garcia Communications approved by FCC December 11, 1997.

**Personnel:**

Merv Lawson, General Manager & Chief Engineer.

Bob Young, Local Sales Manager.

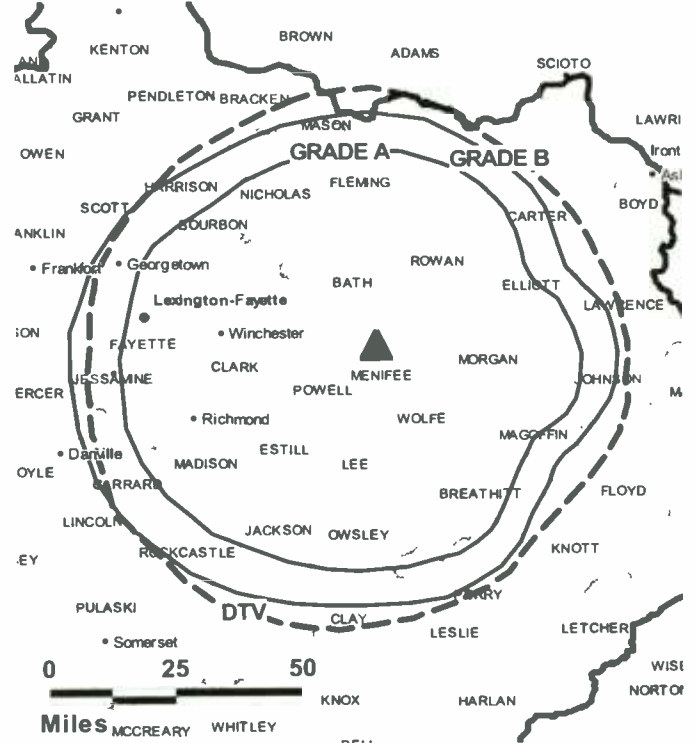
James Paul II, On-site Operations Director.

Lisa Stroud, Business Manager.

Tammy Mason, Traffic Manager.

City of License: Morehead. Station DMA: Lexington, KY. Rank: 63.

WUPX-TV BPCT-20040610ABK GRANTED: 8/16/2004



Circulation © 2005 Nielsen. Coverage based on Nielsen study.

GrandTotal	Cable TV Households	Non-cable TV Households	Total TV Households
Estimated Station Totals *	272,450	22,420	294,870
Average Weekly Circulation (2005)	31,565	2,030	33,595
Average Daily Circulation (2005)			6,975
Station DMA Total	Cable TV Households	Non-cable TV Households	Total TV Households
Estimated Station Totals *	260,670	20,060	280,730
Average Weekly Circulation (2005)	30,029	1,440	31,469
Average Daily Circulation (2005)			6,498
Other DMA Total	Cable TV Households	Non-cable TV Households	Total TV Households
Estimated Station Totals *	11,780	2,360	14,140
Average Weekly Circulation (2005)	1,536	590	2,126
Average Daily Circulation (2005)			477

\*Estimated station totals are sums of the Nielsen TV and Cable TV household estimates for each county in which the station registers viewing of more than 5% as per the Nielsen Survey Methods.

**WXIX-DT**  
**Ch. 29**

**Network Service:** FOX.

**Licensee:** Raycom National License Subsidiary LLC, 201 Monroe St., 20th Floor, RSA Tower, Montgomery, AL 36104.

**Studio:** 19 Broadcast Plaza, 635 W. 7th St., Cincinnati, OH 45203.

**Mailing Address:** 632 W. 7th St., 19 Broadcast Plaza, Cleveland, OH 45203.

**Phone:** 513-421-1919. **Fax:** 513-566-2494.

**E-mail:** jlong@fox19.com

**Web Site:** http://www.fox19.com

**Technical Facilities:** Channel No. 29 (560-566 MHz). Authorized power: 227-kw max. visual. Antenna: 951-ft above av. terrain, 932-ft. above ground, 1660-ft. above sea level.

Latitude	39°	07'	19"
Longitude	84°	32'	52"

**Transmitter:** 2400 Lehman Rd.

**Note:** Latitude and longitude coordinates shown are based on the North American Datum of 1927 (NAD 27) as currently required by the Mass Media Bureau of the FCC.

**Ownership:** Raycom Media Inc. (Group Owner).

**Began Operation:** July 1, 2000.

**Represented (sales):** TeleRep Inc.

**Represented (legal):** Kaye, Scholer, Fierman, Hays & Handler LLP.

**Personnel:**

**John Long,** General Manager.

**Tom Gardner,** General Sales Manager.

**Ron Stricker,** Local Sales Manager.

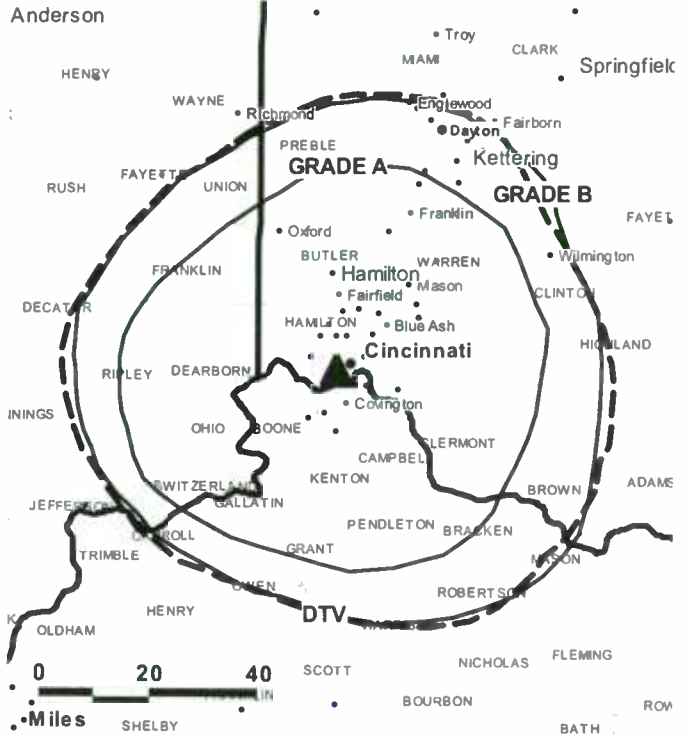
**Alison Frommeyer,** National Sales Manager.

**Pat Casey,** News Director.

**Paul Smith,** Chief Engineer.

**Robert Vaughn,** Affiliate Controller.

**WXIX-DT BMDPDT-19990527KJ GRANTED: 6/25/1999**



© 2006 Warren Communications News

**Rick Oliver,** Program Director.

**Tony Phillips,** Creative Services Director.

**Lisa Robbins,** Traffic Manager.

**Rates:** On request.

**City of License:** Newport. **Station DMA:** Cincinnati, OH. **Rank:** 34.

**Nielsen Data:** Not available.



**WXIX-TV**  
**Ch. 19**

**Network Service:** FOX.

**Licensee:** Raycom National License Subsidiary LLC, 201 Monroe St., 20th Floor, RSA Tower, Montgomery, AL 36104.

**Studio:** 19 Broadcast Plaza, 635 W. 7th St., Cincinnati, OH 45203.

**Mailing Address:** 635 W. 7th St., 19 Broadcast Plaza, Cincinnati, OH 45203.

**Phone:** 513-421-1919. **Fax:** 513-566-2494.

**E-mail:** jlong@fox19.com

**Web Site:** http://www.fox19.com

**Technical Facilities:** Channel No. 19 (500-506 MHz). Authorized power: 4495-kw max. visual, 449.5-kw aural. Antenna: 1005-ft above av. terrain, 985-ft. above ground, 1713-ft. above sea level.

Latitude 39° 07' 19"  
Longitude 84° 32' 52"

Holds CP for change to 5000-kw max. visual; BPCT-960712KF.

**Transmitter:** Radcliff Dr., Cincinnati.

**Digital Facilities:** Channel No. 29 (560-566 MHz). Power: 227-kw max. visual. Antenna: 951-ft above av. terrain, 932-ft. above ground, 1660-ft. above sea level.

Latitude 39° 07' 19"  
Longitude 84° 32' 52"

**FCC Digital File Number:** BMPCDT-990527KJ. Granted: June 25, 1999.

**Note:** Latitude and longitude coordinates shown are based on the North American Datum of 1927 (NAD 27) as currently required by the Mass Media Bureau of the FCC.

**Multichannel TV Sound:** Stereo only.

**Satellite Earth Stations:** Transmitter Harris; RCA, 3.7-meter Ku-band; Trump, 4.8-meter KC-band; Harris, 6.2-meter C-band; Sony, M/A-Com, Harris receivers.

**News Service:** AP.

**Ownership:** Raycom Media Inc. (Group Owner).

**Began Operation:** August 1, 1968. Sale to Metromedia by U.S. Communications Corp. approved by FCC August 9, 1972 (Television Digest, Vol. 12:33). Sale to Malrite Communications Group Inc. by Metromedia approved by FCC November 8, 1983 (Vol. 22:35). Sale to present owner by Malrite Communications Group Inc. approved by FCC August 13, 1998 (Vol. 38:15).

**Represented (sales):** TeleRep Inc.

**Represented (legal):** Kaye, Scholer, Fierman, Hays & Handler LLP.

**Personnel:**

John Long, General Manager.

Tom Gardner, General Sales Manager.

Ron Stricker, Local Sales Manager.

Alison Frommeyer, National Sales Manager.

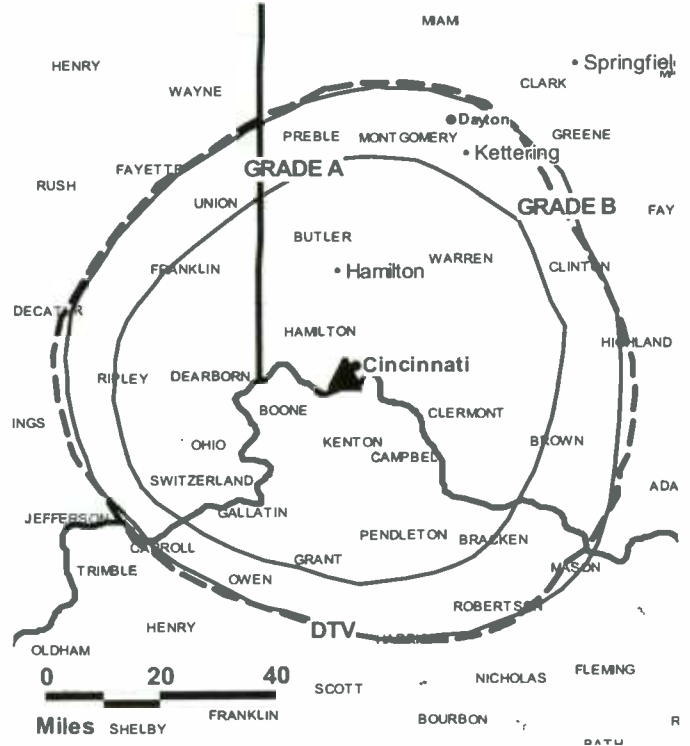
Pat Casey, News Director.

Paul Smith, Chief Engineer.

Robert Vaughan, Affiliate Controller.

Rick Oliver, Program Director.

**WXIX-TV BPCT-19960712KF GRANTED: 6/29/1998**



© 2006 Warren Communications News

**Tony Phillips,** Creative Services Director.

**Lisa Robbins,** Traffic Manager.

**Rates:** On request.

**City of License:** Newport. **Station DMA:** Cincinnati, OH. **Rank:** 34.

Circulation © 2005 Nielsen. Coverage based on Nielsen study.

GrandTotal	Cable TV Households	Non-cable TV Households	Total TV Households
Estimated Station Totals *	889,170	428,290	1,317,460
Average Weekly Circulation (2005)	397,536	197,961	595,497
Average Daily Circulation (2005)			250,129
Station DMA Total	Cable TV Households	Non-cable TV Households	Total TV Households
Estimated Station Totals *	556,170	304,040	860,210
Average Weekly Circulation (2005)	349,259	188,451	537,710
Average Daily Circulation (2005)			235,358
Other DMA Total	Cable TV Households	Non-cable TV Households	Total TV Households
Estimated Station Totals *	333,000	124,250	457,250
Average Weekly Circulation (2005)	48,277	9,510	57,787
Average Daily Circulation (2005)			14,771

\*Estimated station totals are sums of the Nielsen TV and Cable TV household estimates for each county in which the station registers viewing of more than 5% as per the Nielsen Survey Methods.

**Kentucky — Paducah**

**WDKA  
Ch. 49**

**Network Service:** WBN.

**Licensee:** WDKA Acquisition Corp., 200 College Place, Suite 118, Norfolk, VA 23510.

**Studio:** 806 Enterprise St., Cape Girardeau, MO 63701.

**Mailing Address:** 806 Enterprise St., Cape Girardeau, MO 63701.

**Phone:** 573-334-1223. **Fax:** 573-334-1208.

**E-mail:** rblankenship@kbsi.sbgnet.com

**Web Site:** http://www.wdka49.com

**Technical Facilities:** Channel No. 49 (680-686 MHz). Authorized power: 2458-kw max. visual. Antenna: 1073-ft above av. terrain, 925-ft. above ground, 1493-ft. above sea level.

Latitude 37° 23' 42"  
Longitude 88° 56' 23"

**Transmitter:** Oak Grove Rd.

**Digital Facilities:** Channel No. 50 (686-692 MHz). Power: 1000-kw max. visual. Antenna: 1063-ft above av. terrain, 925-ft. above ground.

Latitude 37° 23' 42"  
Longitude 88° 56' 23"

**FCC Digital File Number:** BPCDT-19991029ACT. Granted: November 06, 2000.

**Note:** Latitude and longitude coordinates shown are based on the North American Datum of 1927 (NAD 27) as currently required by the Mass Media Bureau of the FCC.

**LMA:** Local marketing agreement with KBSI (F), Cape Girardeau, MO.

**Ownership:** Paul Lucci (Group Owner).

**Began Operation:** June 5, 1997.

**Represented (sales):** Millennium Sales & Marketing.

**Represented (legal):** Fletcher, Heald & Hildreth PLC.

**Personnel:**

**Russell D. Rose**, General Manager.

**Jennifer Chronister**, General Sales Manager.

**Wanda Evans**, Local Sales Manager.

**Jean Graham**, National Sales Manager.

**Roy Blankenship**, Chief Engineer.

**Rhonda Margaux**, Business Manager.

**Allan Muster**, Program Director.

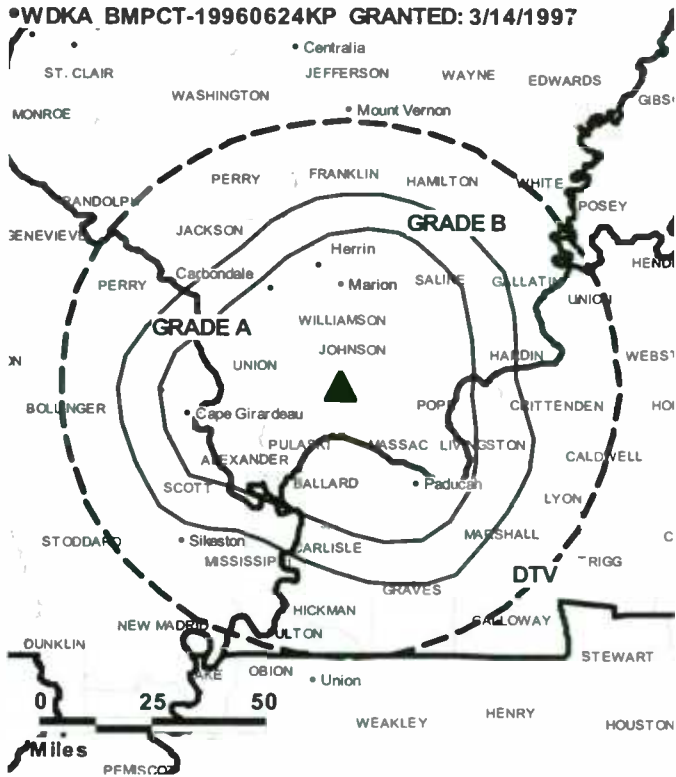
**Chuck Moffet**, Promotions Director.

**Rob Chronister**, Production Director.

**John Schreiner**, Traffic Manager.

**Rates:** On request.

**•WDKA BMPCT-19960624KP GRANTED: 3/14/1997**



© 2006 Warren Communications News

**City of License:** Paducah.

**Station DMA:** Paducah, KY-Cape Girardeau-Harrisburg, MO-Mount Verron, IL.

**Rank:** 80.

Circulation © 2005 Nielsen. Coverage based on Nielsen study.

GrandTotal	Cable TV Households	Non-cable TV Households	Total TV Households
Estimated Station Totals *	159,600	171,250	330,850
Average Weekly Circulation (2005)	43,235	30,049	73,284
Average Daily Circulation (2005)			21,110
Station DMA Total	Cable TV Households	Non-cable TV Households	Total TV Households
Estimated Station Totals *	159,600	163,100	322,700
Average Weekly Circulation (2005)	43,235	29,504	72,739
Average Daily Circulation (2005)			20,945
Other DMA Total	Cable TV Households	Non-cable TV Households	Total TV Households
Estimated Station Totals *	0	8,150	8,150
Average Weekly Circulation (2005)	0	545	545
Average Daily Circulation (2005)			165

\*Estimated station totals are sums of the Nielsen TV and Cable TV household estimates for each county in which the station registers viewing of more than 5% as per the Nielsen Survey Methods.

**WDKA-DT**  
**Ch. 50**

**Network Service:** UPN.

**Licensee:** WDKA Acquisition Corp., No. 118, 200 College Place, Norfolk, VA 23510.

**Studio:** 806 Enterprise St., Cape Girardeau, MO 63701.

**Mailing Address:** 806 Enterprise St., Cape Girardeau, MO 63701.

**Phone:** 573-334-1223; 757-624-9742. **Fax:** 573-334-1208.

**E-mail:** rblankenship@kbsi.sbgnet.com

**Web Site:** http://www.wdka49.com

**Technical Facilities:** Channel No. 50 (686-692 MHz). Authorized power: 1000-kw max. visual. Antenna: 1063-ft above av. terrain, 925-ft. above ground.

Latitude	37°	23'	42"
Longitude	88°	56'	23"

**Note:** Latitude and longitude coordinates shown are based on the North American Datum of 1927 (NAD 27) as currently required by the Mass Media Bureau of the FCC.

**Ownership:** Paul Lucci (Group Owner).

**Began Operation:** Station operating; no on-air date.

**Represented (sales):** Millennium Sales & Marketing.

**Personnel:**

**Russell D. Rose**, General Manager.

**Jennifer Chronister**, General Sales Manager.

**Wanda Evans**, Local Sales Manager.

**Jean Graham**, National Sales Manager.

**Roy Blankenship**, Chief Engineer.

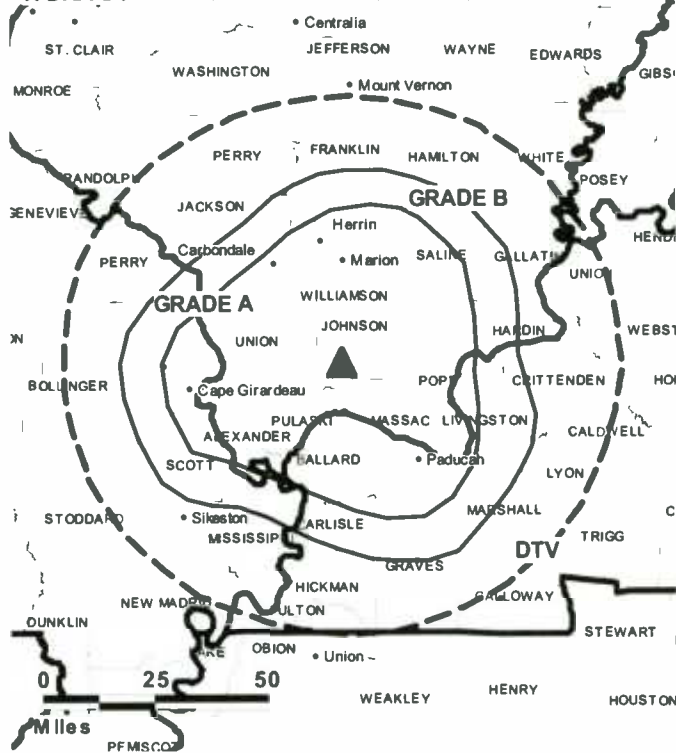
**Rhonda Margaux**, Business Manager.

**Allan Muster**, Program Director.

**Chuck Moffet**, Promotions Director.

**Rob Chronister**, Production Director.

•WDKA-DT BPCDT-19991029ACT GRANTED: 11/6/2000



© 2006 Warren Communications News

**John Schreiner**, Traffic Manager.

**City of License:** Paducah.

**Station DMA:** Paducah, KY-Cape Girardeau-Harrisburg, MO-Mount Vernon, IL.

**Rank:** 80.

**Nielsen Data:** Not available.

**WPSD-DT**  
**Ch. 32**

**Network Service:** NBC.

**Licensee:** WPSD-TV LLC, 201 S. 4th St., Box 1680, Paducah, KY 42002.

**Studio:** 100 Television Lane, Paducah, KY 42003.

**Mailing Address:** Box 1197, Paducah, KY 42002-1197.

**Phone:** 270-415-1900; 800-497-7388. **Fax:** 270-715-1995.

**E-mail:** bevans@wpsdtv.com

**Web Site:** http://www.wpsdtv.com

**Technical Facilities:** Channel No. 32 (578-584 MHz). Authorized power: 906-kw max. visual. Antenna: 1614-ft above av. terrain, 1608-ft. above ground, 1968-ft. above sea level.

Latitude	37°	11'	31"
Longitude	88°	58'	53"

**Transmitter:** 413 Ogden-Colvin Circle, Kevil.

**Note:** Latitude and longitude coordinates shown are based on the North American Datum of 1927 (NAD 27) as currently required by the Mass Media Bureau of the FCC.

**News Services:** NBC News Channel, CNN Newsource, AP.

**Ownership:** Paxton Media Group Inc. (Group Owner).

**Began Operation:** February 21, 2002.

**Represented (sales):** Blair Television.

**Represented (legal):** Covington & Burling.

**Represented (engineering):** Denny & Associates PC.

**Personnel:**

**Richard Paxton**, President & General Manager.

**Bill Evans**, Vice President, News & Operations.

**David Jernigan**, Vice President, Sales & Programming.

**Bob Crosno**, Local Sales Manager.

**Grif Potter**, News Director.

**Joey Gill**, Chief Engineer.

**Jeannie Lee**, Business Manager.

**WPSD-DT BPCDT-980930KW GRANTED: 5/2/2001**



**Cathy Crecelius**, Promotion & Public Affairs Manager.

**Dave Rowton**, Production Manager.

**Edda Smith**, Traffic Manager.

**City of License:** Paducah.

**Station DMA:** Paducah, KY-Cape Girardeau-Harrisburg, MO-Mount Vernon, IL.

**Rank:** 80.

**Nielsen Data:** Not available.

**WPSD-TV**  
**Ch. 6**

**Network Service:** NBC.

**Licensee:** WPSD-TV LLC, 201 S. 4th St., Box 1680, Paducah, KY 42002.

**Studio:** 100 Television Lane, Paducah, KY 42003.

**Mailing Address:** Box 1197, Paducah, KY 42002-1197.

**Phone:** 270-415-1900; 800-497-7388. **Fax:** 270-415-1995.

**E-mail:** bevans@wpsdtv.com

**Web Site:** http://www.wpsdtv.com

**Technical Facilities:** Channel No. 6 (82-88 MHz). Authorized power: 100-kw visual, 13.8-kw aural. Antenna: 1585-ft above av. terrain, 1623-ft. above ground, 2000-ft. above sea level.

Latitude 37° 11' 31"  
Longitude 88° 58' 53"

**Transmitter:** Approx. 23-mi. NW of Paducah near Monkey's Eyebrow.

**Digital Facilities:** Channel No. 32 (578-584 MHz). Power: 906-kw max. visual. Antenna: 1614-ft above av. terrain, 1608-ft. above ground, 1968-ft. above sea level.

Latitude 37° 11' 31"  
Longitude 88° 58' 53"

**FCC Digital File Number:** BPCDT-980930KW. Granted: May 02, 2001.

**Note:** Latitude and longitude coordinates shown are based on the North American Datum of 1927 (NAD 27) as currently required by the Mass Media Bureau of the FCC.

**Multichannel TV Sound:** Stereo only.

**Satellite Earth Stations:** Transmitter Harris; Harris, 3-meter; Harris, 6-meter; ADM, 6-meter; Harris receivers.

**News Services:** NBC News Channel, CNN Newsource, AP.

**Ownership:** Paxton Media Group Inc. (Group Owner).

**Began Operation:** May 28, 1957.

**Represented (sales):** Blair Television.

**Represented (legal):** Covington & Burling.

**Represented (engineering):** Denny & Associates PC.

**Personnel:**

**Richard Paxton**, President & General Manager.

**Bill Evans**, Vice President, News & Operations.

**David Jernigan**, Vice President, Sales & Programming.

**Bob Crosno**, Local Sales Manager.

**Grif Potter**, News Director.

**Joey Gill**, Chief Engineer.

**Jeannie Lee**, Business Manager.

**Cathy Crecelius**, Promotion & Public Affairs Manager.

**Dave Rowton**, Production Manager.

**Edda Smith**, Traffic Manager.



© 2006 Warren Communications News

**Rates:** On request.

**City of License:** Paducah.

**Station DMA:** Paducah, KY-Cape Girardeau-Harrisburg, MO-Mount Vernon, IL.

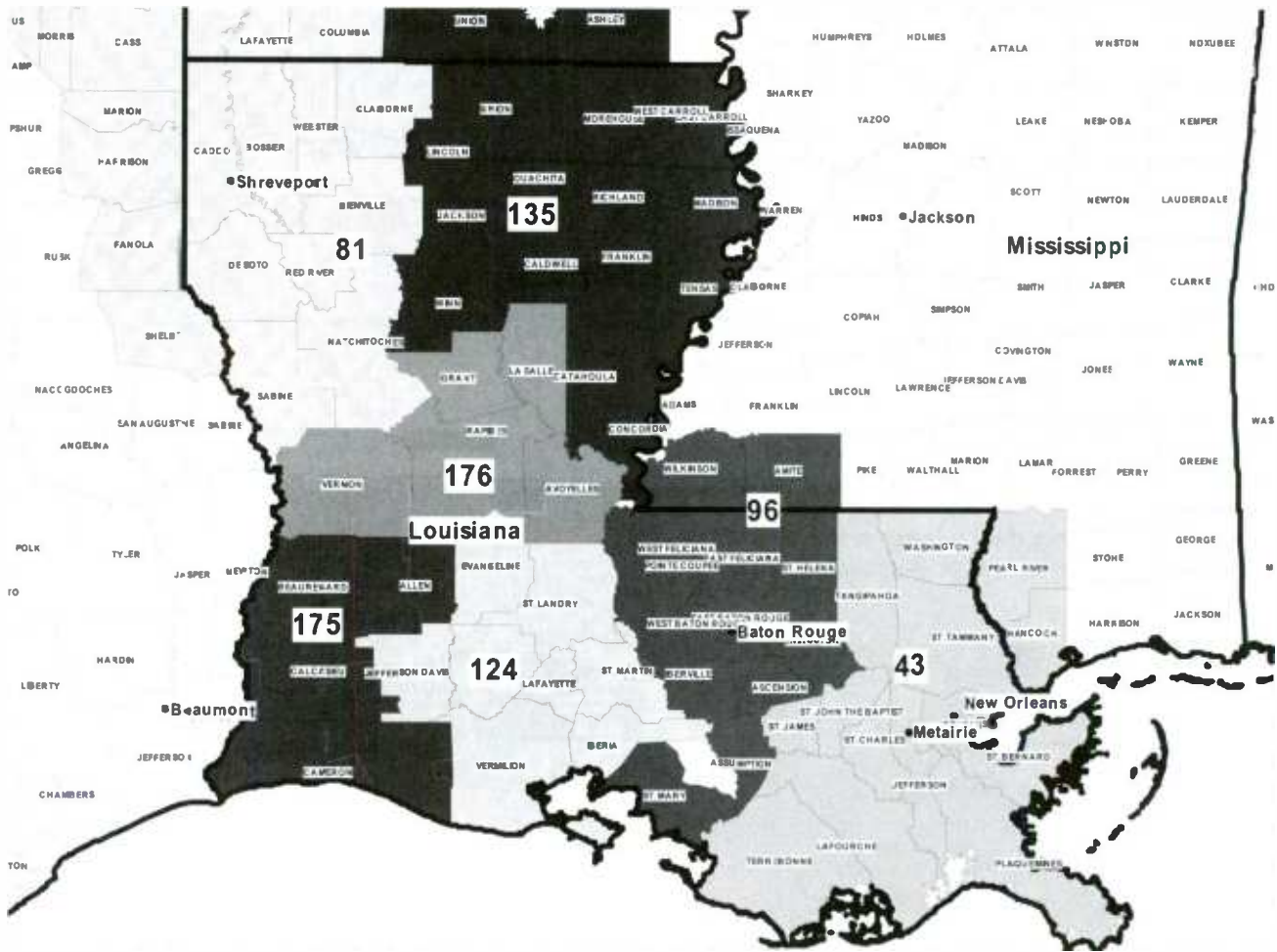
**Rank:** 80.

Circulation © 2005 Nielsen. Coverage based on Nielsen study.

GrandTotal	Cable TV Households	Non-cable TV Households	Total TV Households
Estimated Station Totals *	256,990	192,340	449,330
Average Weekly Circulation (2005)	142,517	94,212	236,729
Average Daily Circulation (2005)			128,887
Station DMA Total	Cable TV Households	Non-cable TV Households	Total TV Households
Estimated Station Totals *	183,940	167,750	351,690
Average Weekly Circulation (2005)	124,039	92,055	216,094
Average Daily Circulation (2005)			123,371
Other DMA Total	Cable TV Households	Non-cable TV Households	Total TV Households
Estimated Station Totals *	73,050	24,590	97,640
Average Weekly Circulation (2005)	18,478	2,157	20,635
Average Daily Circulation (2005)			5,516

\*Estimated station totals are sums of the Nielsen TV and Cable TV household estimates for each county in which the station registers viewing of more than 5% as per the Nielsen Survey Methods.





© 2006 Warren Communications News

MARKET	NIELSEN DMA TV HOUSEHOLDS	RANK	MARKET AREA COMMERCIAL STATIONS
New Orleans, LA	672,150	43	WDSU (6); WDSU-DT (43); WGNO (26); WGNO-DT (15); WHNO (20); WHNO-DT (21); WNOL-DT (40); WNOL-TV (38); WPXL (49); WPXL-DT (50); WUPL (54); WUPL-DT (24); WVUE (8); WVUE-DT (29); WWL-DT (36); WWL-TV (4)
Shreveport, LA	382,080	81	KMSS-DT (34); KMSS-TV (33); KPXJ (21); KSHV (45); KSHV-DT (44); KSLA-DT (17); KSLA-TV (12); KTAL-DT (15); KTAL-TV (6); KTBS-DT (28); KTBS-TV (3)
Baton Rouge, LA	305,810	96	WAFB (9); WAFB-DT (46); WBRZ-DT (13); WBRZ-TV (2); WGMB (44); WGMB-DT (45); WVLA (33); WVLA-DT (34)
Lafayette, LA	220,030	124	KADN (15); KADN-DT (16); KATC (3); KATC-DT (28); KLFY-DT (56); KLFY-TV (10)
Monroe, LA-El Dorado, AR	174,370	135	KAQY (11); KAQY-DT (57); KARD (14); KARD-DT (36); KEJB (43); KMCT-DT (38); KMCT-TV (39); KNOE-DT (7); KNOE-TV (8); KTVE (10)
Lake Charles, LA	94,090	175	KPLC (7); KPLC-DT (8); KVHP (29); KVHP-DT (30)
Alexandria, LA	93,120	176	KALB-DT (35); KALB-TV (5); KBCA (41); KLAX-DT (32); KLAX-TV (31); WNTZ-DT (49)

Louisiana *Digital* Station Totals as of October 1, 2005

	VHF	UHF	TOTAL
Commercial Television	3	24	27
Educational Television	1	6	7
	4	30	34

Louisiana Analog Station Totals as of October 1, 2005

	VHF	UHF	TOTAL
Commercial Television	13	16	29
Educational Television	2	6	8
	15	22	37



**KALB-DT**  
**Ch. 35**

**Network Service:** NBC.

**Grantee:** Media General Communications, Inc., 333 E. Franklin St., Richmond, VA 23219.

**Studio:** 605 Washington St., Alexandria, LA 71301.

**Mailing Address:** Box 951, Alexandria, LA 71309.

**Phone:** 318-445-2456. **Fax:** 318-442-7427.

**E-mail:** listens@kalb.com

**Web Site:** http://www.kalb.com

**Technical Facilities:** Channel No. 35 (596-602 MHz). Authorized power: 1000-kw max. visual, aural. Antenna: 1499-ft above av. terrain, 1450-ft. above ground, 1614-ft. above sea level.

Latitude	31°	02'	15"
Longitude	92°	29'	45"

**Note:** Latitude and longitude coordinates shown are based on the North American Datum of 1927 (NAD 27) as currently required by the Mass Media Bureau of the FCC.

**Ownership:** Media General Inc. (Group Owner).

**Began Operation:** May 1, 2002. Station operating under Special Temporary Authority at 37-kw max. visual.

**Personnel:**

Lesley E. Golmon, President & General Manager.

Gary Coullard, Engineering Director & Operations Manager.

Thomas Pears III, General Sales Manager.

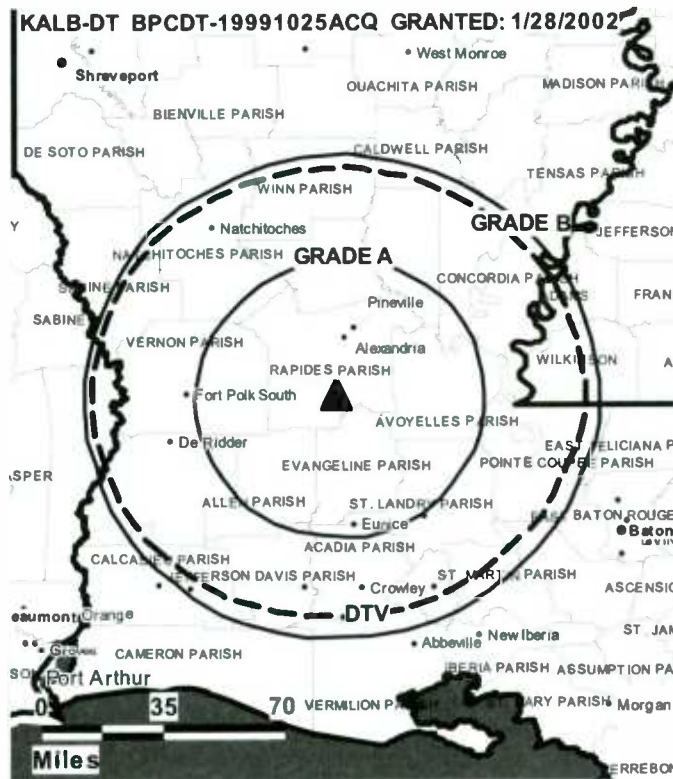
David Lacombe, Local Sales Manager.

Michele Godard, News Director.

Brenda Kaiser, Business Manager.

Shannon Tassin, Programming Director.

Keith Holt, Marketing Director.



Phillip Taylor, Productions Director.

Mitch Peterson, Traffic Manager.

**City of License:** Alexandria. **Station DMA:** Alexandria, LA. **Rank:** 176.

**Nielsen Data:** Not available.

**KALB-TV**  
**Ch. 5**

**Network Service:** NBC.

**Licensee:** Media General Communications, Inc., 333 E. Franklin St., Richmond, VA 23219.

**Studio:** 605 Washington St., Alexandria, LA 71301.

**Mailing Address:** Box 951, Alexandria, LA 71309.

**Phone:** 318-445-2456. **Fax:** 318-442-7427.

**E-mail:** listens@kalb.com

**Web Site:** http://www.kalb.com

**Technical Facilities:** Channel No. 5 (76-82 MHz). Authorized power: 100-kw visual, 22-kw aural. Antenna: 1590-ft above av. terrain, 1586-ft. above ground, 1749-ft. above sea level.

Latitude 31° 02' 15"  
Longitude 92° 29' 45"

**Transmitter:** Forest Hill, LA.

**Digital Facilities:** Channel No. 35 (596-602 MHz). Power: 1000-kw max. visual, aural. Antenna: 1499-ft above av. terrain, 1450-ft. above ground, 1614-ft. above sea level.

Latitude 31° 02' 15"  
Longitude 92° 29' 45"

**Note:** Latitude and longitude coordinates shown are based on the North American Datum of 1927 (NAD 27) as currently required by the Mass Media Bureau of the FCC.

**Multichannel TV Sound:** Stereo only.

**Satellite Earth Stations:** Transmitter Harris; Comtech, 4.2-meter C-band; Harris, 8-meter Ku-band; Harris receivers.

**News Services:** NBC News Channel, CNN Newsource, AP.

**Ownership:** Media General Inc. (Group Owner).

**Began Operation:** September 29, 1954.

**Represented (sales):** Blair Television.

**Represented (legal):** Dow, Lohnes & Albertson PLLC.

**Personnel:**

Lesley E. Golmon, President & General Manager.

Gary Coullard, Engineering Director & Operations Manager.

Thomas Pears III, General Sales Manager.

David Lacombe, Local Sales Manager.

Michele Godard, News Director.

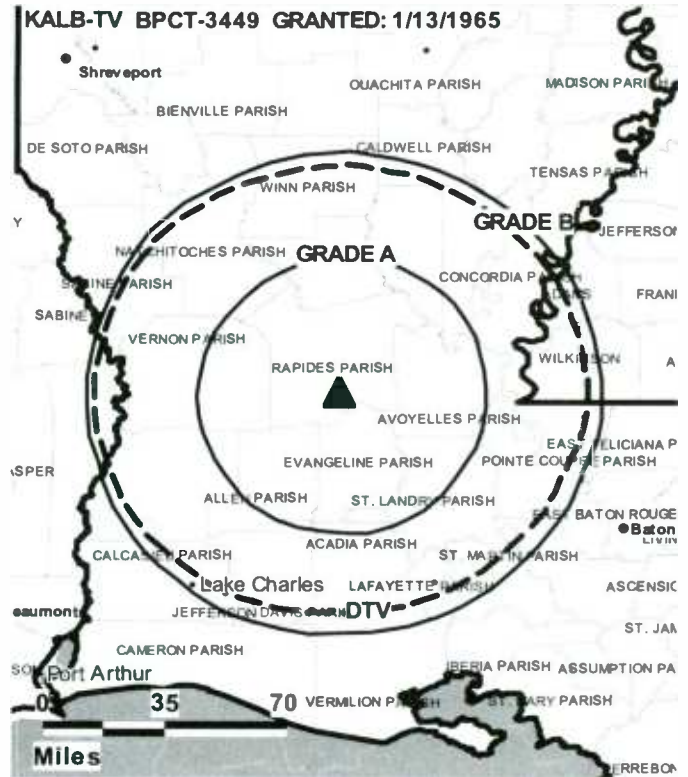
Brenda Kaiser, Business Manager.

Shannon Tassin, Programming Director.

Keith Holt, Marketing Director.

Phillip Taylor, Production Manager.

Mitch Peterson, Traffic Manager.



© 2006 Warren Communications News

**Highest 30 Sec. Rate:** \$1200.

**City of License:** Alexandria. **Station DMA:** Alexandria, LA. **Rank:** 176.

Circulation © 2005 Nielsen. Coverage based on Nielsen study.

GrandTotal	Cable TV Households	Non-cable TV Households	Total TV Households
Estimated Station Totals *	138,510	101,230	239,740
Average Weekly Circulation (2005)	85,664	26,689	112,353
Average Daily Circulation (2005)			66,034
Station DMA Total	Cable TV Households	Non-cable TV Households	Total TV Households
Estimated Station Totals *	61,840	32,510	94,350
Average Weekly Circulation (2005)	52,307	14,740	67,047
Average Daily Circulation (2005)			44,829
Other DMA Total	Cable TV Households	Non-cable TV Households	Total TV Households
Estimated Station Totals *	76,670	68,720	145,390
Average Weekly Circulation (2005)	33,357	11,949	45,306
Average Daily Circulation (2005)			21,205

\*Estimated station totals are sums of the Nielsen TV and Cable TV household estimates for each county in which the station registers viewing of more than 5% as per the Nielsen Survey Methods.

**KBCA**  
**Ch. 41**

**Network Service:** WBN.

**Licensee:** Dimension Broadcasting Co. LLC, 1107 Marie Antoinette, Lafayette, LA 70506.

**Studio:** 3502 N.W. Evangeline Thwy., Caencro, LA 70520.

**Mailing Address:** 1107 Marie Antoinette, Lafayette, LA 70506.

**Phone:** 337-896-1600. **Fax:** 337-896-2695.

**Technical Facilities:** Channel No. 41 (632-638 MHz). Authorized power: 5000-kw max. visual. Antenna: 1006-ft above av. terrain, 975-ft. above ground, 1129-ft. above sea level.

Latitude	30°	54'	20"
Longitude	92°	37'	17"

Holds CP for change to 993-ft above av. terrain, 975-ft. above ground, 1117-ft. above sea level; lat. 30° 54' 17", long. 92° 37' 28", BPCT-20050504ABP.

**Transmitter:** 0.5-mi. E of Rte. 471, NE of Lake Latt, 3.6-mi. SW of New Verda.

**Note:** Latitude and longitude coordinates shown are based on the North American Datum of 1927 (NAD 27) as currently required by the Mass Media Bureau of the FCC.

**Ownership:** Dimension Broadcasting Co. L.L.C. (Group Owner).

**Began Operation:** June 1, 2005.

**Represented (engineering):** Cavell, Mertz & Davis Inc.

**Personnel:**

**Eddie Blanchard**, General Manager.

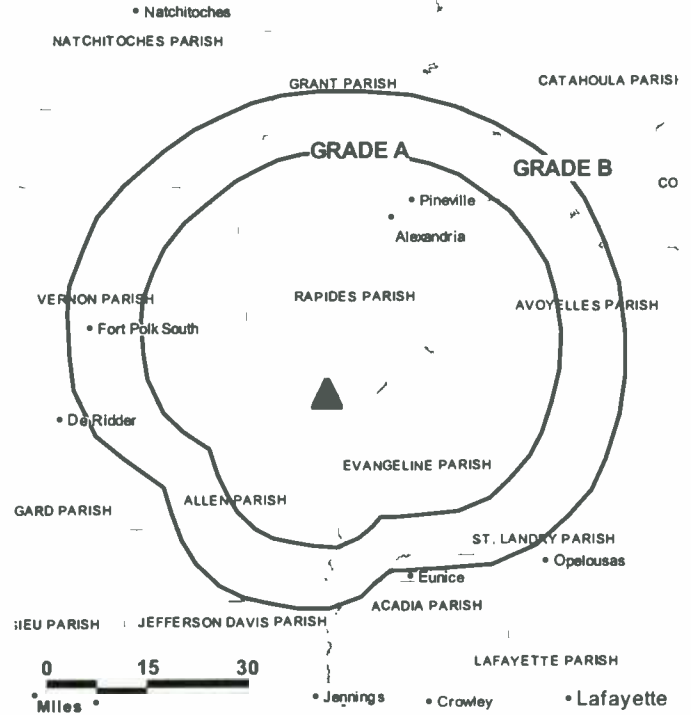
**Al Smiley**, General & Local Sales Manager.

**Sharon Carter**, National Sales Manager.

**Connie Hanks**, Program, Traffic & Finance Manager.

**Noah Authement**, Promotion & Publicity Manager.

**KBCA BPCT-20050504ABP GRANTED: 7/22/2005**



**City of License:** Alexandria. **Station DMA:** Alexandria, LA. **Rank:** 176.

**Nielsen Data:** Not available.

**KLAX-DT**  
**Ch. 32**

**Network Service:** ABC.

**Grantee:** Pollack/Belz Communication Co., 5118 Park Ave., No. 249, Memphis, TN 38117.

**Studio:** 1811 England Dr., Alexandria, LA 71303.

**Mailing Address:** Box 8818, Alexandria, LA 71306.

**Phone:** 318-473-0031. **Fax:** 318-442-4646.

**E-mail:** program@klax-tv.com

**Web Site:** http://www.klax-tv.com

**Technical Facilities:** Channel No. 32 (578-584 MHz). Authorized power: 50-kw max. visual. Antenna: 1093-ft above av. terrain, 1028-ft. above ground.

Latitude	31°	33'	54"
Longitude	92°	33'	00"

**Note:** Latitude and longitude coordinates shown are based on the North American Datum of 1927 (NAD 27) as currently required by the Mass Media Bureau of the FCC.

**Ownership:** Pollack/Belz Broadcasting Co. LLC (Group Owner).

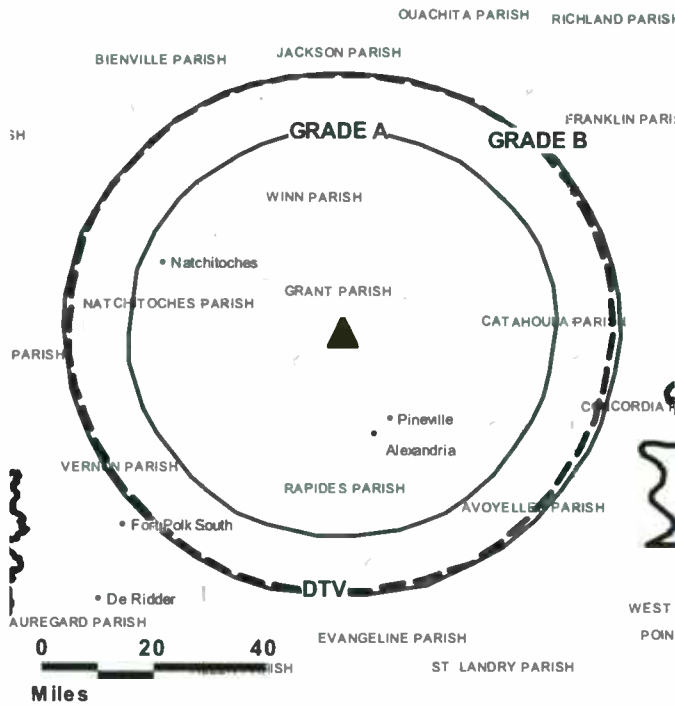
**Began Operation:** Station operating under Special Temporary Authority at 2.6-kw max. visual; no on-air date

**Represented (sales):** Blair Television.

**Personnel:**

- Ken Nolan, General Manager.
- Carol Ulmer, Local Sales Manager.
- Robert Clark, National Sales Manager.
- Wes Fussell, Chief Engineer.
- David Carlson, Business Manager.
- Vernila Brooks, Program Director.
- Frances Yeager, Promotion Director.

**KLAX-DT BPCCT-19991029AET GRANTED: 5/3/2001**



© 2006 Warren Communications News

**Jackie Sanders, Production Manager.**

**Sharon Smith, Traffic Manager.**

**City of License:** Alexandria. **Station DMA:** Alexandria, LA. **Rank:** 176.

**Nielsen Data:** Not available.

**KLAX-TV**  
**Ch. 31**

**Network Service:** ABC.

**Licensee:** Pollack/Belz Communications Co. Inc., 5118 Park Ave., Suite 249, Memphis, TN 38117.

**Studio:** 1811 England Dr., Alexandria, LA 71303.

**Mailing Address:** Box 8818, Alexandria, LA 71306.

**Phone:** 318-473-0031. **Fax:** 318-442-4646.

**E-mail:** program@klax-tv.com

**Web Site:** http://www.klax-tv.com

**Technical Facilities:** Channel No. 31 (572-578 MHz). Authorized power: 1290-kw max. visual, 130-kw aural. Antenna: 1093-ft above av. terrain, 1027-ft. above ground, 1253-ft. above sea level.

Latitude 31° 33' 54"  
Longitude 92° 33' 00"

**Transmitter:** 1.5-mi. SW of Dry Prong.

**Digital Facilities:** Channel No. 32 (578-584 MHz). Power: 50-kw max. visual. Antenna: 1093-ft above av. terrain, 1028-ft. above ground.

Latitude 31° 33' 54"  
Longitude 92° 33' 00"

**FCC Digital File Number:** BPCDT-19991029AET. Granted: May 03, 2001.

**Note:** Latitude and longitude coordinates shown are based on the North American Datum of 1927 (NAD 27) as currently required by the Mass Media Bureau of the FCC.

**Satellite Earth Stations:** Transmitter RCA; RCA Americom, 4-meter Ku-band; Microdyne, 5-meter C-band; Standard Components, Microdyne receivers.

**News Service:** AP.

**Ownership:** Pollack/Belz Broadcasting Co. LLC (Group Owner).

**Began Operation:** March 3, 1983. Sale of station to G. Russell Chambers, et al., approved by FCC December 24, 1986, but not consummated. Sale to present owner by James Richards, Ben Johnson, et al., approved May 13, 1988. Sale to Catamount Broadcasting Group approved by FCC April 5, 1999 but not consummated.

**Represented (sales):** Blair Television.

**Represented (legal):** Wood & Brinton.

**Represented (engineering):** Lechman & Johnson Inc.

**Personnel:**

**Ken Nolan,** General Manager.

**Carol Ulmer,** Local Sales Manager.

**Robert Clark,** National Sales Manager.

**Wes Fussell,** Chief Engineer.

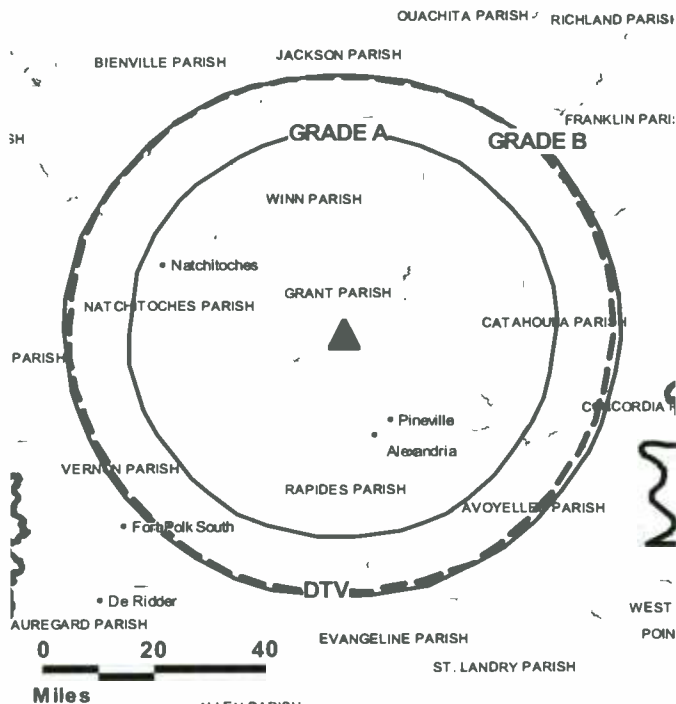
**Vernila Brooks,** Program Director.

**Frances Yeager,** Promotion Director.

**Jackie Sanders,** Production Manager.

**Sharon Smith,** Traffic Manager.

**KLAX-TV BPCT-19850528KH GRANTED: 3/28/1986**



**David L. Carlson,** Business Manager.

**Highest 30 Sec. Rate:** \$600.

**City of License:** Alexandria. **Station DMA:** Alexandria, LA. **Rank:** 176.

Circulation © 2005 Nielsen. Coverage based on Nielsen study.

GrandTotal	Cable TV Households	Non-cable TV Households	Total TV Households
Estimated Station Totals *	97,310	29,250	126,560
Average Weekly Circulation (2005)	45,097	3,936	49,033
Average Daily Circulation (2005)			15,891
Station DMA Total	Cable TV Households	Non-cable TV Households	Total TV Households
Estimated Station Totals *	61,840	24,220	86,060
Average Weekly Circulation (2005)	34,420	3,438	37,858
Average Daily Circulation (2005)			13,119
Other DMA Total	Cable TV Households	Non-cable TV Households	Total TV Households
Estimated Station Totals *	35,470	5,030	40,500
Average Weekly Circulation (2005)	10,677	498	11,175
Average Daily Circulation (2005)			2,772

\*Estimated station totals are sums of the Nielsen TV and Cable TV household estimates for each county in which the station registers viewing of more than 5% as per the Nielsen Survey Methods.



**WAFB**  
Ch. 9

**Network Service:** CBS.

**Licensee:** WAFB License Subsidiary LLC, 201 Monroe St., 20th Floor, RSA Tower, Montgomery, AL 36104.

**Studio:** 844 Government St., Baton Rouge, LA 70802-6090.

**Mailing Address:** 844 Government St., Baton Rouge, LA 70802-6090.

**Phone:** 225-383-9999. **Fax:** 225-379-7891.

**E-mail:** nsimonette@wafb.com

**Web Site:** http://www.wafb.com

**Technical Facilities:** Channel No. 9 (186-192 MHz). Authorized power: 316-kw visual, 57.5-kw aural. Antenna: 1670-ft above av. terrain, 1726-ft. above ground, 1700-ft. above sea level.

Latitude 30° 21' 58"  
Longitude 91° 12' 47"

**Transmitter:** E of River Rd. & S of Baton Rouge on Duncan Point.

**Digital Facilities:** Channel No. 46 (662-668 MHz). Power: 46-kw max. visual. Antenna: 479-ft above av. terrain, 474-ft. above ground.

Latitude 30° 26' 36"  
Longitude 91° 10' 54"

**FCC Digital File Number:** BPCDT-19991025AEJ. Granted: February 22, 2002.

**Note:** Latitude and longitude coordinates shown are based on the North American Datum of 1927 (NAD 27) as currently required by the Mass Media Bureau of the FCC.

**News Services:** UPI, CNN Newsource, CBS Newspath, AP.

**Ownership:** Raycom Media Inc. (Group Owner).

**Began Operation:** April 19, 1953. First broadcast on Ch. 28. Shifted to Ch. 9 August 9, 1960 (Television Digest, Vol. 17:7). Sale to Guaranty Broadcasting by WDSU-TV Broadcasting Corp. and associated stockholders approved by FCC January 14, 1964 (Vol. 4:3). Sale to American Family Corp. (AFLAC) approved by FCC March 23, 1988. Sale to current owner by AFLAC approved by FCC November 19, 1996. (Vol. 36:34).

**Represented (sales):** Harrington, Righter & Parsons Inc.

**Represented (legal):** Covington & Burling.

**Represented (engineering):** David Steel & Associates Inc.

**Personnel:**

**Nick Simonette**, General Manager.

**Vicki Kellum**, General Sales Manager.

**Denise Murrell**, Local Sales Manager.

**Tommy Dothery**, National Sales Manager.

**Vicki Zimmerman**, News Director.

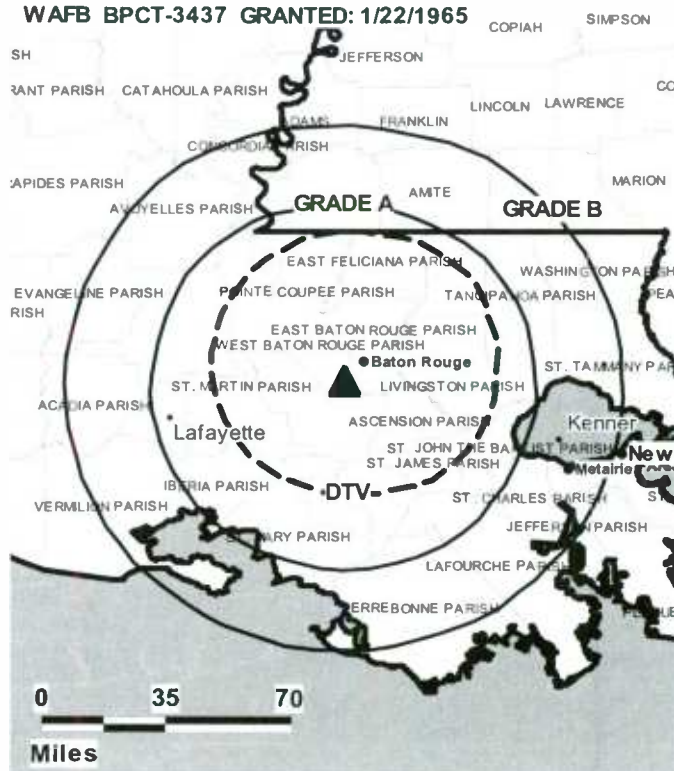
**Dale Russell**, Chief Engineer.

**Angelle Dunegan**, Business Manager.

**Kathy Kedroske**, Program Coordinator.

**Andree Boyd**, Promotions Manager.

**WAFB BPCT-3437 GRANTED: 1/22/1965**



© 2006 Warren Communications News

**Brian Norman**, Production Manager.

**Paula Moore**, Traffic Manager.

**Highest 30 Sec. Rate:** \$1100.

**City of License:** Baton Rouge. **Station DMA:** Baton Rouge, LA. **Rank:** 96.

Circulation © 2005 Nielsen. Coverage based on Nielsen study.

GrandTotal	Cable TV Households	Non-cable TV Households	Total TV Households
Estimated Station Totals *	518,440	146,700	665,140
Average Weekly Circulation (2005)	271,939	61,198	333,137
Average Daily Circulation (2005)			177,479
Station DMA Total	Cable TV Households	Non-cable TV Households	Total TV Households
Estimated Station Totals *	228,690	70,700	299,390
Average Weekly Circulation (2005)	179,427	50,943	230,370
Average Daily Circulation (2005)			139,830
Other DMA Total	Cable TV Households	Non-cable TV Households	Total TV Households
Estimated Station Totals *	289,750	76,000	365,750
Average Weekly Circulation (2005)	92,512	10,255	102,767
Average Daily Circulation (2005)			37,649

\*Estimated station totals are sums of the Nielsen TV and Cable TV household estimates for each county in which the station registers viewing of more than 5% as per the Nielsen Survey Methods.



## Louisiana — Baton Rouge

### WAFB-DT Ch. 46

**Network Service:** CBS.

**Licensee:** WAFB License Subsidiary LLC, 201 Monroe St., 20th Floor, RSA Tower, Montgomery, AL 36104.

**Studio:** 844 Government St., Baton Rouge, LA 70802.

**Mailing Address:** 844 Government St., Baton Rouge, LA 70802-6090.

**Phone:** 225-383-9999; 504-383-9999. **Fax:** 504-379-7891.

**E-mail:** nsimonette@wafb.com

**Web Site:** <http://www.wafb.com>

**Technical Facilities:** Channel No. 46 (662-668 MHz). Authorized power: 46-kw max. visual. Antenna: 479-ft above av. terrain, 474-ft. above ground.

Latitude	30°	26'	36"
Longitude	91°	10'	54"

**Note:** Latitude and longitude coordinates shown are based on the North American Datum of 1927 (NAD 27) as currently required by the Mass Media Bureau of the FCC.

**Ownership:** Raycom Media Inc. (Group Owner).

**Began Operation:** Station operating; no on-air date

#### Personnel:

**Nick Simonette**, General Manager.

**Vicki Kellum**, General Sales Manager.

**Denise Merrell**, Local Sales Manager.

**Tommy Dothery**, National Sales Manager.

**Vicki Zimmerman**, News Director.

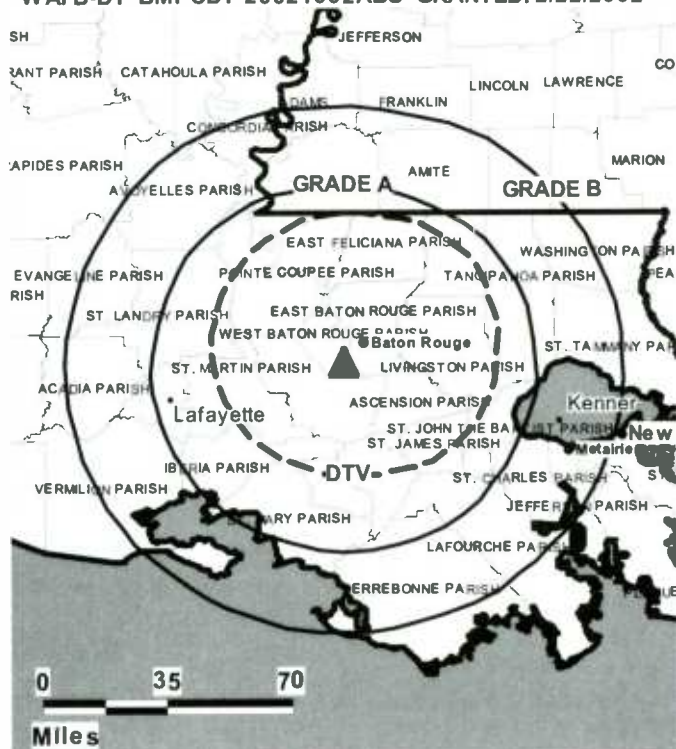
**Dale Russell**, Chief Engineer.

**Angelle Dunegan**, Business Manager.

**Kathy Kedroske**, Programming Coordinator.

**Andree Boyd**, Promotion Director.

WAFB-DT BPCDT-20021002ABS GRANTED: 2/22/2002



© 2006 Warren Communications News

**Brian Norman**, Production Manager.

**Paula Moore**, Traffic Manager.

**City of License:** Baton Rouge. **Station DMA:** Baton Rouge, LA. **Rank:** 96.

**Nielsen Data:** Not available.

# Louisiana — Baton Rouge

## WBRZ-DT Ch. 13

**Network Service:** ABC.

**Grantee:** Louisiana Television Broadcasting LLC, 1650 Highland Rd, Box 2906, Baton Rouge, LA 70821.

**Studio:** 1650 Highland Rd, Baton Rouge, LA 70802.

**Mailing Address:** Box 2906, Baton Rouge, LA 70821.

**Phone:** 225-387-2222. **Fax:** 225-336-2276.

**E-mail:** rocky@wbrz.com

**Web Site:** <http://www.2theadvocate.com>

**Technical Facilities:** Channel No. 13 (210-216 MHz). Authorized power: 30-kw visual. Antenna: 1690-ft above av. terrain, 1682-ft. above ground.

Latitude	30°	17'	49"
Longitude	91°	11'	40"

**Note:** Latitude and longitude coordinates shown are based on the North American Datum of 1927 (NAD 27) as currently required by the Mass Media Bureau of the FCC.

**Ownership:** Manship Stations (Group Owner).

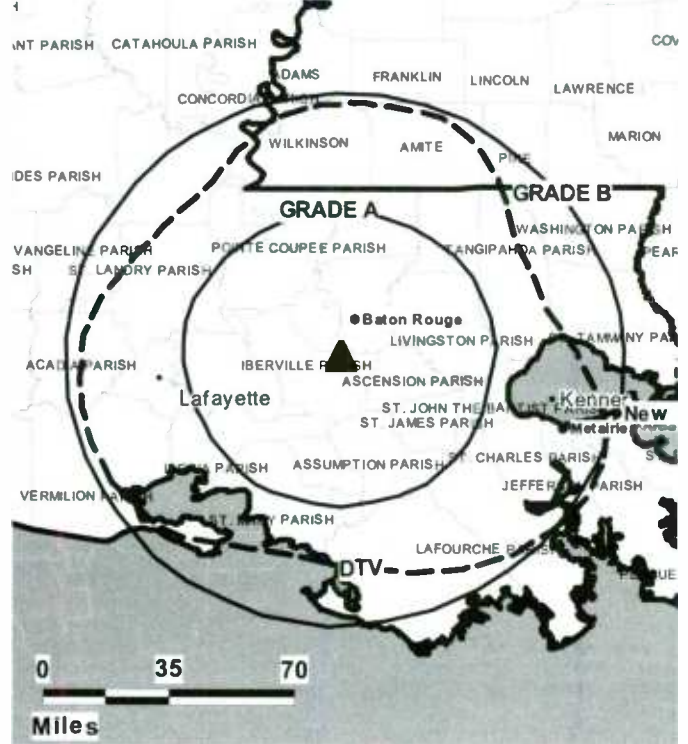
**Began Operation:** April 22, 2002. High Definition. Station operating under Special Temporary Authority at 30-kw visual.

**Represented (sales):** Blair Television.

**Personnel:**

- Richard F. Manship**, President.
- James Daboval III**, General Manager.
- Dave Brangan**, General Sales Manager.
- Chuck Bark**, News Director.
- Clyde Pierce**, Engineering Director.
- Kim Manship**, Finance Director.
- Denise Akers**, Marketing Director.
- Raymond Drago**, Production Director.

### WBRZ-DT BPCDT-20001031ABT GRANTED: 2/8/2001



© 2006 Warren Communications News

**Robert Bernard**, Traffic Manager.

**Skip Haley**, Information Services Director.

**Jamie Politz**, Human Resources Director.

**City of License:** Baton Rouge. **Station DMA:** Baton Rouge, LA. **Rank:** 96.

**Nielsen Data:** Not available.

**WBRZ-TV**  
**Ch. 2**

**Network Service:** ABC.

**Licensee:** Louisiana Television Broadcasting, 1650 Highland Rd., Box 2906, Baton Rouge, LA 70821.

**Studio:** 1650 Highland Rd., Baton Rouge, LA 70802.

**Mailing Address:** Box 2906, Baton Rouge, LA 70821.

**Phone:** 225-387-2222. **Fax:** 225-336-2276.

**E-mail:** pallas@wbrz.com

**Web Site:** http://www.2theadvocate.com

**Technical Facilities:** Channel No. 2 (54-60 MHz). Authorized power: 100-kw visual, 15-kw aural. Antenna: 1682-ft above av. terrain, 1724-ft. above ground, 1749-ft. above sea level.

Latitude 30° 17' 49"  
Longitude 91° 11' 40"

**Transmitter:** Plaquemine Point.

**Digital Facilities:** Channel No. 13 (210-216 MHz). Power: 30-kw visual. Antenna: 1690-ft above av. terrain, 1682-ft. above ground.

Latitude 30° 17' 49"  
Longitude 91° 11' 40"

**FCC Digital File Number:** BPCDT-20001031ABT. Granted: February 08, 2001.

**Note:** Latitude and longitude coordinates shown are based on the North American Datum of 1927 (NAD 27) as currently required by the Mass Media Bureau of the FCC.

**Satellite Earth Stations:** Transmitter RCA; Andrew, 4.5-meter; SatCom, 5.5-meter; Andrew, 7.3-meter; Scientific-Atlanta, 10-meter; Scientific-Atlanta, Microdyne, Avantek receivers.

**SNG Mobile Dish:** AVL, 1.2-meter Ku-band.

**News Services:** AP, ABC.

**Ownership:** Manship Stations (Group Owner).

**Began Operation:** April 14, 1955.

**Represented (sales):** Blair Television.

**Personnel:**

**Richard F. Manship**, President.

**James Daboval III**, General Manager.

**Dave Brangan**, Director of Sales.

**Charles Bark**, Director of News.

**Clyde Pierce**, Engineering Director.

**Kim Manship**, Finance Director.

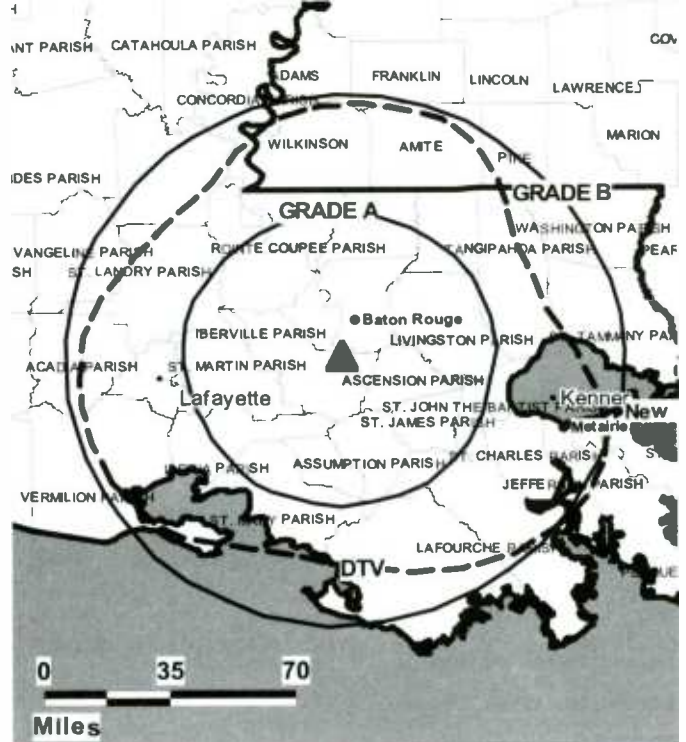
**Denise Akers**, Marketing Director.

**Raymond J. Drago**, Production Director.

**Robert Bernard**, Traffic Manager.

**Skip Haley**, Information Services Director.

**WBRZ-TV BPCT-4173 GRANTED: 3/5/1970**



© 2006 Warren Communications News

**Jamie Politz**, Human Resources Director.

**Rates:** On request.

**City of License:** Baton Rouge. **Station DMA:** Baton Rouge, LA. **Rank:** 96.

Circulation © 2005 Nielsen. Coverage based on Nielsen study.

GrandTotal	Cable TV Households	Non-cable TV Households	Total TV Households
Estimated Station Totals *	490,130	124,610	614,740
Average Weekly Circulation (2005)	204,365	45,788	250,153
Average Daily Circulation (2005)			114,166
Station DMA Total	Cable TV Households	Non-cable TV Households	Total TV Households
Estimated Station Totals *	228,690	70,700	299,390
Average Weekly Circulation (2005)	154,521	40,041	194,562
Average Daily Circulation (2005)			97,685
Other DMA Total	Cable TV Households	Non-cable TV Households	Total TV Households
Estimated Station Totals *	261,440	53,910	315,350
Average Weekly Circulation (2005)	49,844	5,747	55,591
Average Daily Circulation (2005)			16,481

\*Estimated station totals are sums of the Nielsen TV and Cable TV household estimates for each county in which the station registers viewing of more than 5% as per the Nielsen Survey Methods.

# Louisiana — Baton Rouge

## WGMB Ch. 44

**Network Service:** FOX.

**Licensee:** ComCorp of Baton Rouge License Corp., Box 53708, Lafayette, LA 70505-3708.

**Studio:** 10000 Perkins Rd., Baton Rouge, LA 70810.

**Mailing Address:** 10000 Perkins Rd., Baton Rouge, LA 70810.

**Phone:** 225-769-0044. **Fax:** 225-769-9462.

**E-mail:** terry.freeman@fox44.com

**Web Site:** http://www.fox44.com

**Technical Facilities:** Channel No. 44 (650-656 MHz). Authorized power: 3870-kw max. visual, 387-kw aural. Antenna: 1398-ft above av. terrain, 1388-ft. above ground, 1401-ft. above sea level.

Latitude 30° 19' 35"  
Longitude 91° 16' 36"

**Transmitter:** 1.9-mi. W of State Hwy. 1 on Hwy. 1148 near Addis.

**Digital Facilities:** Channel No. 45 (656-662 MHz). Power: 1000-kw max. visual. Antenna: 1391-ft above av. terrain, 1388-ft. above ground.

Latitude 30° 19' 35"  
Longitude 91° 16' 36"

**FCC Digital File Number:** BPCDT-19991020ACT. Granted: October 25, 2000.

**Note:** Latitude and longitude coordinates shown are based on the North American Datum of 1927 (NAD 27) as currently required by the Mass Media Bureau of the FCC.

**Satellite Earth Stations:** Transmitter Townsend; Comtech, 3.8-meter C-band; Comtech, 5-meter KC-band; Comtech, 5-meter C-band; Anixter, 5-meter C-band; Sony receivers.

**Ownership:** Communications Corp. of America (Group Owner).

**Began Operation:** August 11, 1991. Transfer to Apollo Capital Management II Inc. & Thomas R. Galloway Sr. jointly approved by FCC April 16, 2004.

**Represented (sales):** Millennium Sales & Marketing.

**Represented (legal):** Skadden, Arps, Slate, Meagher & Flom LLP.

**Represented (engineering):** Marsand Inc.

**Personnel:**

Vincent Barresi, General Manager & Program Director.

Lee Stolf, Local Sales Manager.

Terry Freeman, Chief Engineer.

Ursula Glaze, Business Manager.

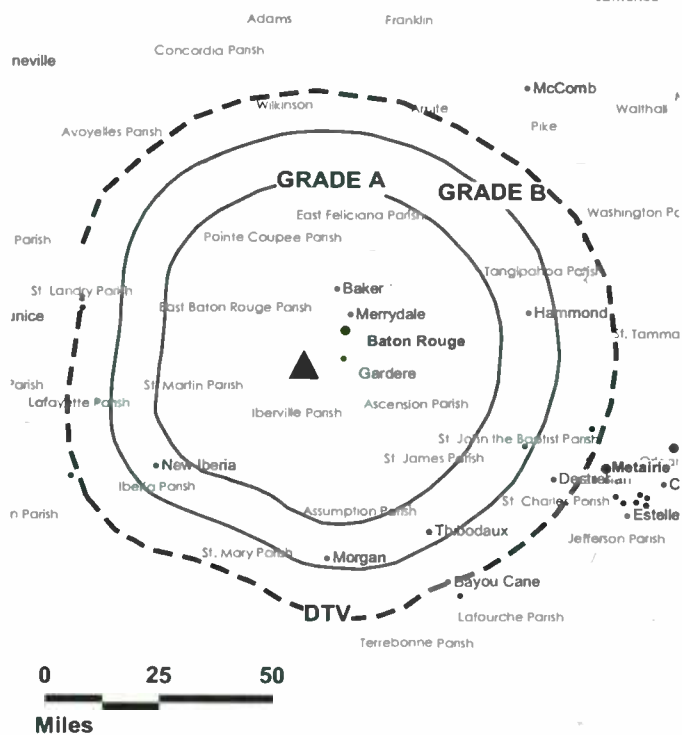
Cynthia Mars, Program Director.

Robert Bienvenu, Promotions Director.

Vince Lagatutta, Production Manager.

Shannon Guidry, Traffic Manager.

## WGMB BMPCT-901210KE GRANTED: 1/25/91



© 2006 Warren Communications News

**Highest 30 Sec. Rate:** \$900.

**City of License:** Baton Rouge. **Station DMA:** Baton Rouge, LA. **Rank:** 96.

Circulation © 2005 Nielsen. Coverage based on Nielsen study.

GrandTotal	Cable TV Households	Non-cable TV Households	Total TV Households
Estimated Station Totals *	228,690	76,360	305,050
Average Weekly Circulation (2005)	107,468	29,438	136,906
Average Daily Circulation (2005)			51,491
Station DMA Total	Cable TV Households	Non-cable TV Households	Total TV Households
Estimated Station Totals *	228,690	70,700	299,390
Average Weekly Circulation (2005)	107,468	28,940	136,408
Average Daily Circulation (2005)			51,451
Other DMA Total	Cable TV Households	Non-cable TV Households	Total TV Households
Estimated Station Totals *	0	5,660	5,660
Average Weekly Circulation (2005)	0	498	498
Average Daily Circulation (2005)			40

\*Estimated station totals are sums of the Nielsen TV and Cable TV household estimates for each county in which the station registers viewing of more than 5% as per the Nielsen Survey Methods.

**WGMB-DT**  
**Ch. 45**

**Network Service:** FOX.

**Grantee:** ComCorp of Baton Rouge License Corp., Box 53708, Lafayette, LA 70505-3708.

**Studio:** 10000 Perkins Rd., Baton Rouge, LA 70810.

**Mailing Address:** 10000 Perkins Rd., Baton Rouge, LA 70810.

**Phone:** 225-769-0044; 318-237-1142. **Fax:** 225-769-9462.

**E-mail:** terry.freeman@fox44.com

**Web Site:** http://www.fox44.com

**Technical Facilities:** Channel No. 45 (656-662 MHz). Authorized power: 1000-kw max. visual. Antenna: 1391-ft above av. terrain, 1388-ft. above ground.

Latitude	30°	19'	35"
Longitude	91°	16'	36"

**Note:** Latitude and longitude coordinates shown are based on the North American Datum of 1927 (NAD 27) as currently required by the Mass Media Bureau of the FCC.

**Ownership:** Communications Corp. of America (Group Owner).

**Began Operation:** Station operating under Special Temporary Authority at 1-kw max. visual; no on-air date

**Represented (legal):** Skadden, Arps, Slate, Meagher & Flom LLP.

**Represented (sales):** Millennium Sales & Marketing.

**Personnel:**

Vincent Barresi, General Manager & Program Director.

Lee Stolf, Local Sales Manager.

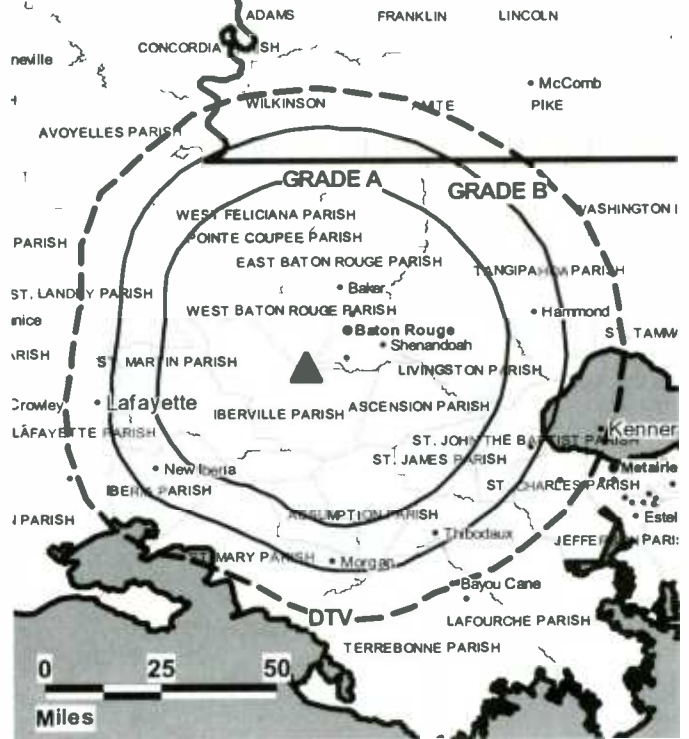
Terry Freeman, Chief Engineer.

Ursula Glaze, Business Manager.

Cynthia Mars, Program Director.

Robert Bienvenu, Promotion Director.

**WGMB-DT BPCDT-19991020ACT GRANTED: 10/25/2000 JEI**



© 2006 Warren Communications News

Vince Lagatutta, Production Manager.

Shannon Guidry, Traffic Manager.

**City of License:** Baton Rouge. **Station DMA:** Baton Rouge, LA. **Rank:** 96.

**Nielsen Data:** Not available.



# Louisiana — Baton Rouge

## WVLA Ch. 33

**Network Service:** NBC.

**Licensee:** Knight Broadcasting of Baton Rouge License, Box 3058, Corp., Lafayette, LA 70502.

**Studio:** 10000 Perkins Rd., Baton Rouge, LA 70810.

**Mailing Address:** 10000 Perkins Rd., Baton Rouge, LA 70810.

**Phone:** 225-766-3233. **Fax:** 225-768-9200.

**Web Site:** <http://www.nbc33tv.com>

**Technical Facilities:** Channel No. 33 (584-590 MHz). Authorized power: 5000-kw max. visual, 500-kw aural. Antenna: 1713-ft above av. terrain, 1735-ft. above ground, 1749-ft. above sea level.

Latitude 30° 19' 34.61"  
Longitude 91° 16' 36.1"

**Transmitter:** 1.9-mi. W of Hwy. 1 on Hwy. 1148, Addis.

**Digital Facilities:** Channel No. 34 (590-596 MHz). Power: 226.5-kw max. visual. Antenna: 1712-ft above av. terrain, 1711-ft. above ground.

Latitude 30° 19' 34"  
Longitude 91° 16' 36"

**FCC Digital File Number:** BPCDT-19991008AAZ. Granted: January 11, 2001.

**Note:** Latitude and longitude coordinates shown are based on the North American Datum of 1927 (NAD 27) as currently required by the Mass Media Bureau of the FCC.

**Multichannel TV Sound:** Stereo only.

**Satellite Earth Stations:** Transmitter Townsend; Harris, 3-meter Ku-band; Microwave Assoc., 5-meter C-band; Microdyne, 7-meter C-band; Harris, 8-meter Ku-band; Microwave Assoc., Microdyne, Harris receivers.

**News Services:** Skycom, NBC News Channel, AP.

**Ownership:** White Knight Holdings Inc. (Group Owner).

**Began Operation:** January 16, 1971.

**Represented (sales):** Continental Television Sales.

**Represented (legal):** Shaw Pittman.

**Personnel:**

Phil Waterman, General Manager & General Sales Manager.

Carlton Charles, Local Sales Director.

Julio Bermudez, National Sales Director.

Mike Rhodes, News Director.

Terry Freeman, Chief Engineer.

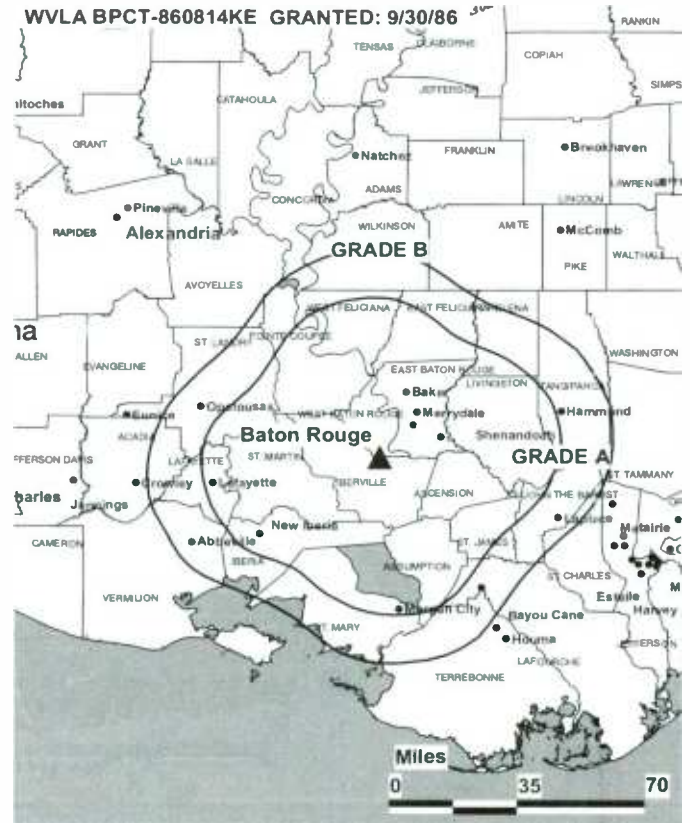
Ursula Glaze, Business Manager.

Denise Davison, Program Director.

Robert Bienvenu, Promotion & Marketing Director.

Vince Lagattuta, Production Manager.

Shannon Guidry, Traffic Manager.



© 2006 Warren Communications News

Elaine Harrison, Public Affairs Manager.

**Highest 30 Sec. Rate:** \$1000.

**City of License:** Baton Rouge. **Station DMA:** Baton Rouge, LA. **Rank:** 96.

Circulation © 2005 Nielsen. Coverage based on Nielsen study.

GrandTotal	Cable TV Households	Non-cable TV Households	Total TV Households
Estimated Station Totals *	339,570	119,050	458,620
Average Weekly Circulation (2005)	172,552	36,282	208,834
Average Daily Circulation (2005)			87,574
Station DMA Total	Cable TV Households	Non-cable TV Households	Total TV Households
Estimated Station Totals *	228,690	70,700	299,390
Average Weekly Circulation (2005)	135,494	31,130	166,624
Average Daily Circulation (2005)			74,970
Other DMA Total	Cable TV Households	Non-cable TV Households	Total TV Households
Estimated Station Totals *	110,880	48,350	159,230
Average Weekly Circulation (2005)	37,058	5,152	42,210
Average Daily Circulation (2005)			12,604

\*Estimated station totals are sums of the Nielsen TV and Cable TV household estimates for each county in which the station registers viewing of more than 5% as per the Nielsen Survey Methods.



## Louisiana — Baton Rouge

**WVLA-DT**

**Ch. 34**

**Network Service:** NBC.

**Grantee:** Knight Broadcasting of Baton Rouge License Co, 700 St. John St., Suite 301, Lafayette, LA 70503.

**Studio:** 10000 Perkins Rd., Baton Rouge, LA 70810.

**Mailing Address:** 10000 Perkins Rd, Baton Rouge, LA 70810.

**Phone:** 225-766-3233; 318-237-9965. **Fax:** 225-786-9191.

**Web Site:** <http://www.nbc33tv.com>

**Technical Facilities:** Channel No. 34 (590-596 MHz). Authorized power: 226.5-kw max. visual. Antenna: 1712-ft above av. terrain, 1711-ft. above ground.

Latitude	30°	19'	34"
Longitude	91°	16'	36"

**Note:** Latitude and longitude coordinates shown are based on the North American Datum of 1927 (NAD 27) as currently required by the Mass Media Bureau of the FCC.

**Ownership:** White Knight Holdings Inc. (Group Owner).

**Began Operation:** Station operating under Special Temporary Authority at 1-kw max. visual; no on-air date

**Represented (sales):** Continental Television Sales.

**Personnel:**

**Phil Waterman**, General Manager & General Sales Manager.

**Fran McRae**, Local Sales Manager.

**Julio Bermudez**, National Sales Manager.

**Mike Rhodes**, News Director.

**Terry Freeman**, Chief Engineer.

**Ursala Glaze**, Business Manager.

**Denise Davison**, Program Director.

**Robert Bienvenu**, Promotion & Marketing Director.

**Vince Lagattuta**, Production Manager.

**Shannon Guidry**, Traffic Manager.

**Elaine Harrison**, Public Affairs Manager.

**City of License:** Baton Rouge. **Station DMA:** Baton Rouge, LA. **Rank:** 96.

**Nielsen Data:** Not available.

**KAQY**  
**Ch. 11**

**Network Service:** ABC.

**Licensee:** Monroe Broadcasting Inc., Box 2738, Monroe, LA 71207.

**Studio:** 3100 Sterling Rd., Monroe, LA 71203.

**Mailing Address:** Box 4309, Monroe, LA 71211.

**Phone:** 318-325-3011. **Fax:** 318-327-7519.

**E-mail:** jcurried@abc-11.com

**Web Site:** http://www.abc-11.com

**Technical Facilities:** Channel No. 11 (198-204 MHz). Authorized power: 316-kw visual. Antenna: 1923-ft above av. terrain, 1788-ft. above ground, 1785-ft. above sea level.

Latitude 32° 05' 42"  
Longitude 92° 10' 34"

**Transmitter:** 5-mi. WNW of Grayson.

**Digital Facilities:** Channel No. 57 (728-734 MHz). Power: 1000-kw max. visual. Antenna: 1706-ft above av. terrain, 1715-ft. above ground.

Latitude 32° 05' 42"  
Longitude 92° 10' 34"

**FCC Digital File Number:** BPCDT-19991101AJY. Granted: March 16, 2000.

**Note:** Latitude and longitude coordinates shown are based on the North American Datum of 1927 (NAD 27) as currently required by the Mass Media Bureau of the FCC.

**Ownership:** Monroe Broadcasting Inc. (Group Owner).

**Began Operation:** December 10, 1998. Transfer of control from Thomas G. Pears to Dr. Paul J. Azar Jr. & Charles H. Chatelain approved by FCC February 26, 1999. Transfer of control from Dr. Paul J. Azar Jr. to Charles H. Chatelain approved by FCC June 6, 2001, but never consummated.

**Represented (sales):** Millennium Sales & Marketing.

**Represented (legal):** Fletcher, Heald & Hildreth PLC.

**Represented (engineering):** du Treil, Lundin & Rackley Inc.

**Personnel:**

Joe Currie, General Manager & National Sales Manager.

Larry Young, Chief Engineer.

Larry Clifton, Promotion Director.

Doug Ginn, Programming Director.

Donna McDanell, Public Service Manager.

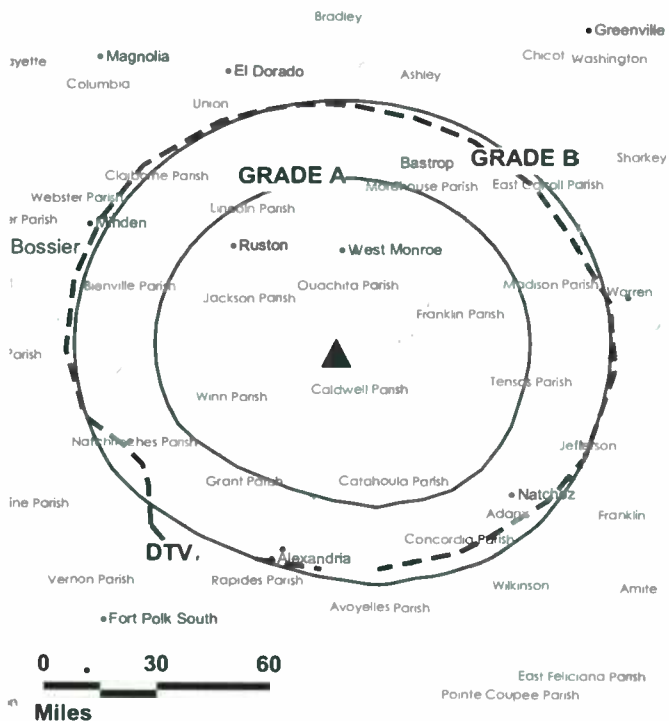
Joan Johnson, Traffic Assistant.

**Highest 30 Sec. Rate:** \$0.00.

**City of License:** Columbia. **Station DMA:** Monroe, LA-El Dorado, AR. **Rank:** 135.

**KAQY BMPCT-961122KE GRANTED: 6/20/97**

Sun



© 2006 Warren Communications News

Circulation © 2005 Nielsen. Coverage based on Nielsen study.

GrandTotal	Cable TV Households	Non-cable TV Households	Total TV Households
Estimated Station Totals *	110,480	74,590	185,070
Average Weekly Circulation (2005)	51,804	21,980	73,784
Average Daily Circulation (2005)			28,290
Station DMA Total	Cable TV Households	Non-cable TV Households	Total TV Households
Estimated Station Totals *	107,270	62,870	170,140
Average Weekly Circulation (2005)	50,712	20,970	71,682
Average Daily Circulation (2005)			27,853
Other DMA Total	Cable TV Households	Non-cable TV Households	Total TV Households
Estimated Station Totals *	3,210	11,720	14,930
Average Weekly Circulation (2005)	1,092	1,010	2,102
Average Daily Circulation (2005)			437

\*Estimated station totals are sums of the Nielsen TV and Cable TV household estimates for each county in which the station registers viewing of more than 5% as per the Nielsen Survey Methods.

**KAQY-DT**  
**Ch. 57**

**Network Service:** ABC.

**Grantee:** Monroe Broadcasting Inc., Box 2738, Monroe, LA 71207.

**Studio:** 3100 Sterlington Rd, Monroe, LA 71203.

**Mailing Address:** Box 4309, Monroe, LA 71211.

**Phone:** 318-325-3011. **Fax:** 318-327-7519.

**E-mail:** jcurrie@abc-11.com

**Web Site:** http://www.abc-11.com

**Technical Facilities:** Channel No. 57 (728-734 MHz). Authorized power: 1000-kw max. visual. Antenna: 1706-ft above av. terrain, 1715-ft. above ground.

Latitude	32°	05'	42"
Longitude	92°	10'	34"

**Note:** Latitude and longitude coordinates shown are based on the North American Datum of 1927 (NAD 27) as currently required by the Mass Media Bureau of the FCC.

**Ownership:** Monroe Broadcasting Inc.

**Began Operation:** Station operating under Special Temporary Authority at 2-kw max. visual; no on-air date

**Represented (sales):** Millennium Sales & Marketing.

**Personnel:**

Joe Currie, General Manager.

Larry Young, Chief Engineer.

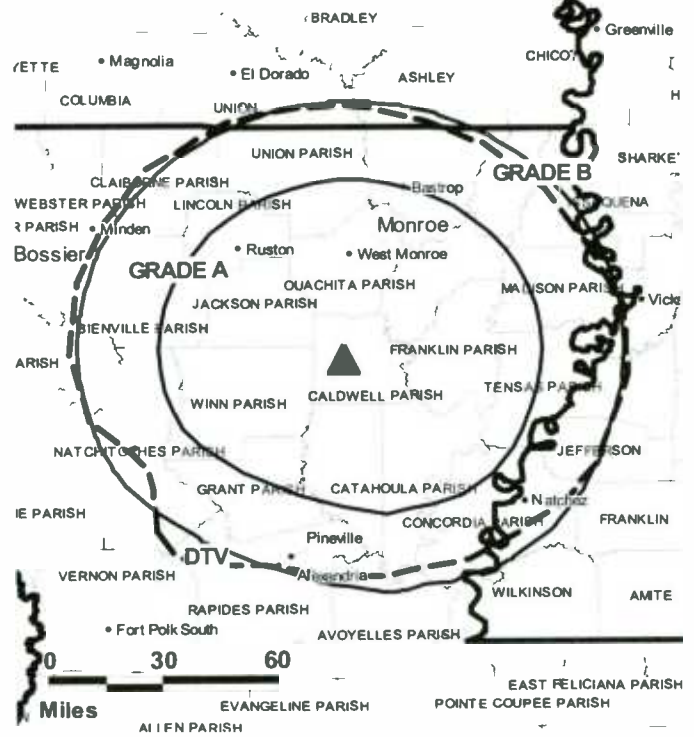
Doug Ginn, Programming Director.

Donna McDannell, Public Service Manager.

Larry Clifton, Promotion Director.

Joan Johnson, Traffic Assistant.

KAQY-DT BPCDT-19991101AJY GRANTED: 3/16/2000



© 2006 Warren Communications News

**City of License:** Columbia. **Station DMA:** Monroe, LA-El Dorado, AR. **Rank:** 135.

**Nielsen Data:** Not available.

**KADN**

**Ch. 15**

**(Operates satellite WNTZ, Natchez)**

**Network Service:** FOX.

**Licensee:** ComCorp of Louisiana License Corp., 700 St. Johns St., Suite 300, Lafayette, LA 70501.

**Studio:** 123 N. Easy St., Lafayette, LA 70503.

**Mailing Address:** 123 Easy St., Lafayette, LA 70503.

**Phone:** 337-237-1500. **Fax:** 337-237-2237.

**E-mail:** staff@kadn.com

**Web Site:** http://www.kadn.com

**Technical Facilities:** Channel No. 15 (476-482 MHz). Authorized power: 2300-kw max. visual, 231-kw aural. Antenna: 1181-ft above av. terrain, 1178-ft. above ground, 1217-ft. above sea level.

Latitude 30° 21' 44"  
Longitude 92° 12' 53"

**Transmitter:** 3-mi. S of Church Point.

**Digital Facilities:** Channel No. 16 (482-488 MHz). Power: 800-kw max. visual. Antenna: 1178-ft above av. terrain, 1178-ft. above ground.

Latitude 30° 21' 44"  
Longitude 92° 12' 53"

**FCC Digital File Number:** BPCDT-19991101AHD. Granted: May 02, 2001.

**Note:** Latitude and longitude coordinates shown are based on the North American Datum of 1927 (NAD 27) as currently required by the Mass Media Bureau of the FCC.

**Satellite Earth Stations:** Transmitter Harris; Scientific-Atlanta, 4.6-meter C-band; KLM, 4.6-meter C-band; Vertex, 5.2-meter Ku-band; Scientific-Atlanta, M/A-Com receivers.

**Ownership:** Communications Corp. of America (Group Owner).

**Began Operation:** February 27, 1980. Proposed sale to ComCorp of Louisiana License Corp. by KADN Broadcasting Inc. dismissed as defective by FCC September 10, 2004. Sale resubmitted September 28, 2004, approved by FCC December 9, 2004.

**Represented (sales):** Millennium Sales & Marketing.

**Represented (legal):** Fletcher, Heald & Hildreth PLC.

**Personnel:**

**Bonnie Roberts**, General Manager.

**Lori McCarthy**, General Sales Manager.

**Tony Guillory**, Chief Engineer.

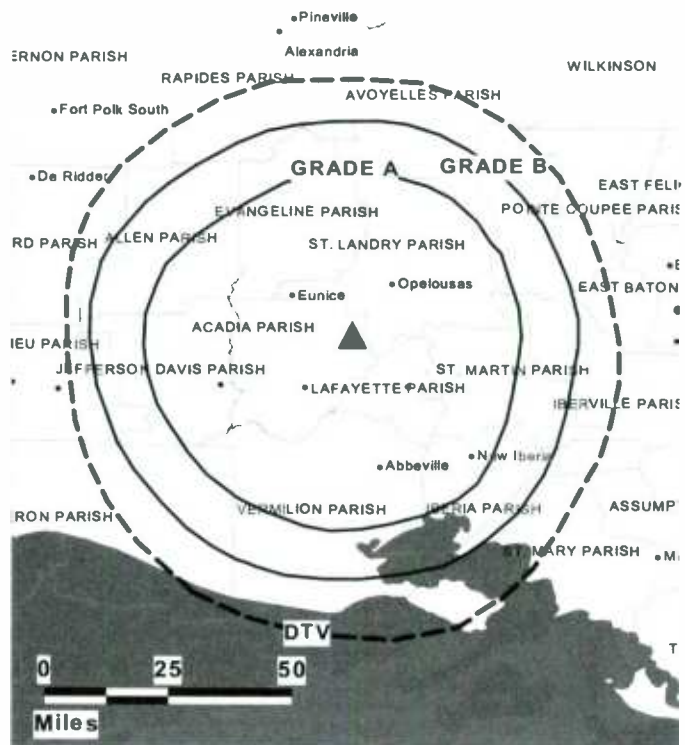
**Ben Saunders**, Assistant Engineer.

**Bridget Gibson**, Business Manager & Traffic Manager.

**Katie Flash**, Promotion Director.

**Dwain Thomas**, Production Manager.

**KADN BPCT-851227KF GRANTED: 2/24/86**



© 2006 Warren Communications News

**Highest 30 Sec. Rate:** \$590.

**City of License:** Lafayette. **Station DMA:** Lafayette, LA. **Rank:** 124.

Circulation © 2005 Nielsen. Coverage based on Nielsen study.

GrandTotal	Cable TV Households	Non-cable TV Households	Total TV Households
Estimated Station Totals *	173,610	82,780	256,390
Average Weekly Circulation (2005)	84,178	31,990	116,168
Average Daily Circulation (2005)			41,139
Station DMA Total	Cable TV Households	Non-cable TV Households	Total TV Households
Estimated Station Totals *	153,370	67,370	220,740
Average Weekly Circulation (2005)	77,850	30,918	108,768
Average Daily Circulation (2005)			38,676
Other DMA Total	Cable TV Households	Non-cable TV Households	Total TV Households
Estimated Station Totals *	20,240	15,410	35,650
Average Weekly Circulation (2005)	6,328	1,072	7,400
Average Daily Circulation (2005)			2,463

\*Estimated station totals are sums of the Nielsen TV and Cable TV household estimates for each county in which the station registers viewing of more than 5% as per the Nielsen Survey Methods.

**KADN-DT**

**Ch. 16**

**Network Service:** FOX.

**Grantee:** ComCorp of Louisiana License Corp., 700 St. Johns St., Suite 300, Lafayette, LA 70501.

**Studio:** 123 N. Easy St., Lafayette, LA 70503.

**Mailing Address:** 123 N. Easy St., Lafayette, LA 70503.

**Phone:** 337-237-1500. **Fax:** 337-237-2237.

**E-mail:** staff@kadn.com

**Web Site:** http://www.kadn.com

**Technical Facilities:** Channel No. 16 (482-488 MHz). Authorized power: 800-kw max. visual. Antenna: 1178-ft above av. terrain, 1178-ft. above ground.

Latitude	30°	21'	44"
Longitude	92°	12'	53"

**Note:** Latitude and longitude coordinates shown are based on the North American Datum of 1927 (NAD 27) as currently required by the Mass Media Bureau of the FCC.

**Ownership:** Communications Corp. of America (Group Owner).

**Began Operation:** Station operating under Special Temporary Authority at 1-kw max. visual; no on-air date

**Represented (legal):** Fletcher, Heald & Hildreth PLC.

**Represented (sales):** Millennium Sales & Marketing.

**Personnel:**

**Bonnie Roberts**, General Manager.

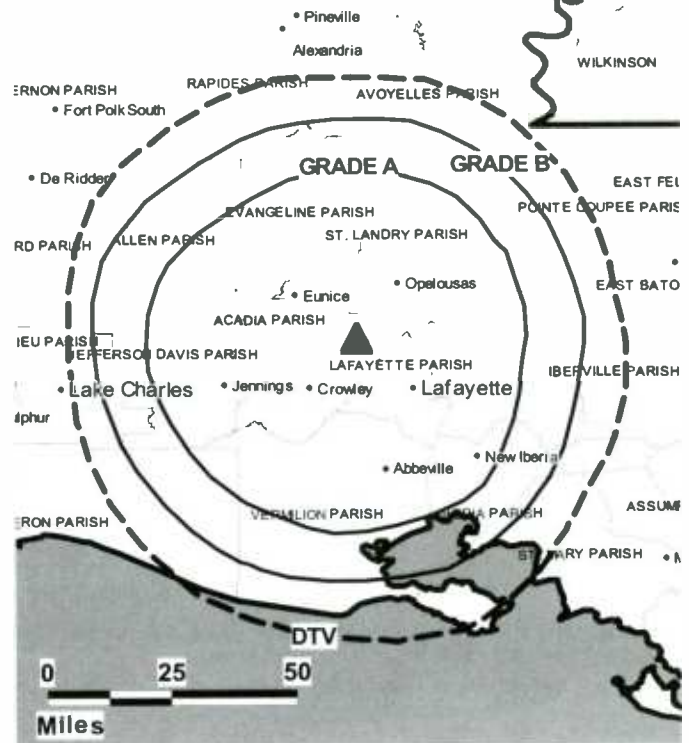
**Lori McCarthy**, General Sales Manager.

**Tony Gullory**, Chief Engineer.

**Ben Saunders**, Assistant Engineer.

**Bridget Gibson**, Business Manager & Traffic Manager.

**KADN-DT BPCDT-19991101AHD GRANTED: 5/2/2001**



© 2006 Warren Communications News

**Katie Flash**, Promotion Director.

**Dwain Thomas**, Production Manager.

**City of License:** Lafayette. **Station DMA:** Lafayette, LA. **Rank:** 124.

**Nielsen Data:** Not available.

# Louisiana — Lafayette

## KATC Ch. 3

**Network Service:** ABC.

**Licensee:** KATC Communications Inc., 134 Columbus St., Charleston, SC 29402.

**Studio:** 1103 Eraste Landry Rd., Lafayette, LA 70506.

**Mailing Address:** Box 63333, Lafayette, LA 70596-3333.

**Phone:** 337-235-3333. **Fax:** 337-235-9363.

**E-mail:** news@katctv.com

**Web Site:** http://www.katc.com

**Technical Facilities:** Channel No. 3 (60-66 MHz). Authorized power: 100-kw visual, 20-kw aural. Antenna: 1740-ft above av. terrain, 1793-ft. above ground, 1800-ft. above sea level.

Latitude	30°	02'	19.1"
Longitude	92°	22'	14.9"

**Transmitter:** 25-mi. SW of city limits.

**Digital Facilities:** Channel No. 28 (554-560 MHz). Power: 22-kw max. visual. Antenna: 300-ft above av. terrain, 300-ft. above ground.

Latitude	30°	02'	19"
Longitude	92°	22'	15"

**FCC Digital File Number:** BPCDT-19991029ADF. Granted: March 10, 2000.

**Note:** Latitude and longitude coordinates shown are based on the North American Datum of 1927 (NAD 27) as currently required by the Mass Media Bureau of the FCC.

**Satellite Earth Stations:** Transmitter Harris; Andrew, 4.5-meter C-band; Scientific-Atlanta, 4.6-meter C-band; Microdyne, 5-meter Ku-band; Andrew, 7.3-meter C-band; Scientific-Atlanta, Microdyne, Avantek receivers.

**News Services:** CNN Newsource, AP, ABC NewsOne.

**Ownership:** Evening Post Publishing Co. (Group Owner).

**Began Operation:** September 19, 1962. Sale to Loyola University by Acadian TV Corp. approved by FCC April 29, 1982. Sale to ML Media Partners by Loyola University approved by FCC November 28, 1986. Sale to present owner approved by FCC August 2, 1995.

**Represented (sales):** Continental Television Sales.

**Represented (legal):** Dow, Lohnes & Albertson PLLC.

**Personnel:**

**Nannette Frye,** General Manager.

**Bonnie Will,** General Sales Manager.

**Carol Behrens,** Local Sales Manager.

**James Warner,** News Director.

**Patrick O'Brien,** Chief Engineer.

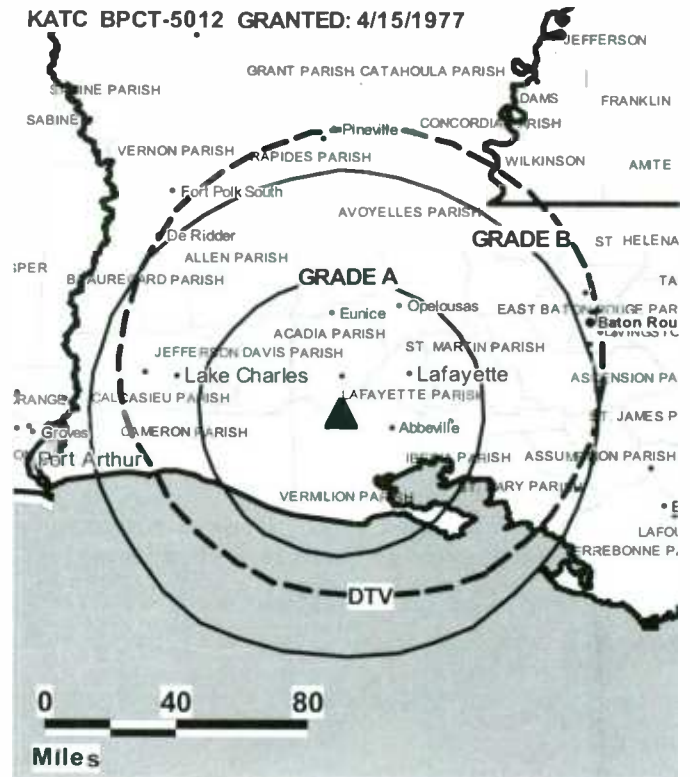
**Cathy Schexnayder,** Business Manager.

**Artie Richard,** Marketing Director.

**David Burleigh,** Creative Services Director.

**Joy Bernard,** Traffic Manager.

## KATC BPCT-5012 GRANTED: 4/15/1977



**Vicky Cormier,** Executive Assistant.

**Highest 30 Sec. Rate:** \$1200.

**City of License:** Lafayette. **Station DMA:** Lafayette, LA. **Rank:** 124.

Circulation © 2005 Nielsen. Coverage based on Nielsen study.

GrandTotal	Cable TV Households	Non-cable TV Households	Total TV Households
Estimated Station Totals *	235,770	100,050	335,820
Average Weekly Circulation (2005)	134,580	40,904	175,484
Average Daily Circulation (2005)			93,424
Station DMA Total	Cable TV Households	Non-cable TV Households	Total TV Households
Estimated Station Totals *	153,370	67,370	220,740
Average Weekly Circulation (2005)	109,782	36,930	146,712
Average Daily Circulation (2005)			83,080
Other DMA Total	Cable TV Households	Non-cable TV Households	Total TV Households
Estimated Station Totals *	82,400	32,680	115,080
Average Weekly Circulation (2005)	24,798	3,974	28,772
Average Daily Circulation (2005)			10,344

\*Estimated station totals are sums of the Nielsen TV and Cable TV household estimates for each county in which the station registers viewing of more than 5% as per the Nielsen Survey Methods.



**KATC-DT**  
**Ch. 28**

**Network Service:** ABC.

**Grantee:** KATC Communications Inc., 134 Columbus St., Charleston, SC 29403.

**Studio:** 1103 Eraste Landry Rd., Lafayette, LA 70506.

**Mailing Address:** Box 63333, Lafayette, LA 70596-3333.

**Phone:** 337-235-3333. **Fax:** 337-235-9363.

**E-mail:** news@katctv.com;

**Web Site:** http://www.katc.com

**Technical Facilities:** Channel No. 28 (554-560 MHz). Authorized power: 22-kw max. visual. Antenna: 300-ft above av. terrain, 300-ft. above ground.

Latitude	30°	02'	19"
Longitude	92°	22'	15"

**Note:** Latitude and longitude coordinates shown are based on the North American Datum of 1927 (NAD 27) as currently required by the Mass Media Bureau of the FCC.

**Ownership:** Evening Post Publishing Co. (Group Owner).

**Began Operation:** Station operating under Special Temporary Authority at 10.8-kw max. visual; no on-air date

**Represented (sales):** Continental Television Sales.

**Personnel:**

**Nanette Frye**, General Manager.

**Bonnie Will**, General Sales Manager.

**Carol Behrens**, Local Sales Manager.

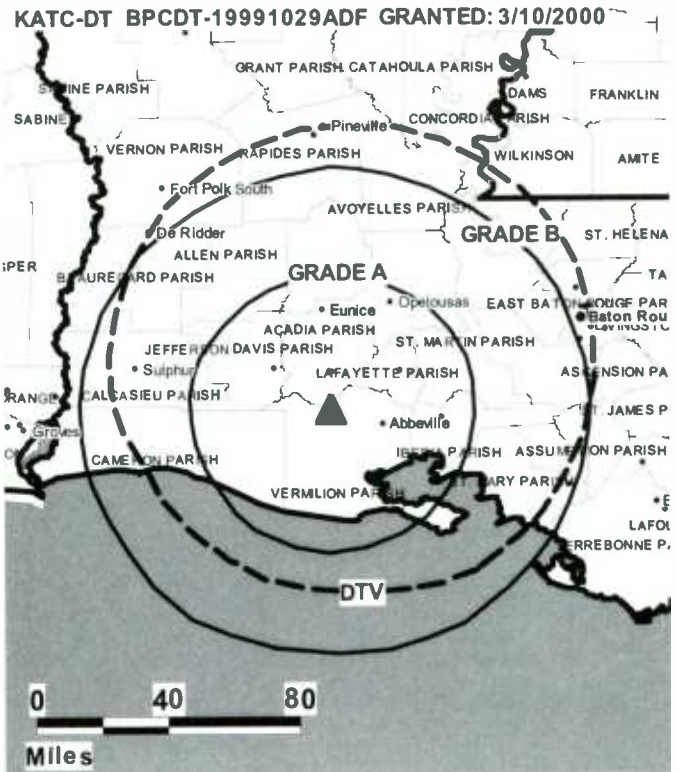
**James Warner**, News Director.

**Patrick O'Brien**, Chief Engineer.

**Cathy Schexnayder**, Business Manager.

**Artie Richard**, Marketing Director.

**David Burleigh**, Creative Services Director.



**Joy Bernard**, Traffic Manager.

**Vicky Cormier**, Executive Assistant.

**City of License:** Lafayette. **Station DMA:** Lafayette, LA. **Rank:** 124.

**Nielsen Data:** Not available.

# Louisiana — Lafayette

## KLFY-DT Ch. 56

**Network Service:** CBS.

**Licensee:** KLFY LP, 2410 Eraste Landry, Box 90665, Lafayette, LA 70509.

**Studio:** 1808 Eraste Landry, Lafayette, LA 70506.

**Mailing Address:** Box 90665, Lafayette, LA 70509.

**Phone:** 337-981-4823. **Fax:** 337-984-8323.

**E-mail:** news@kfy.com

**Web Site:** <http://www.kfy.com>

**Technical Facilities:** Channel No. 56 (722-728 MHz). Authorized power: 1000-kw max. visual. Antenna: 1663-ft above av. terrain, 1668-ft. above ground, 1695-ft. above sea level.

Latitude	30°	19'	19"
Longitude	92°	16'	59"

**Transmitter:** 3413 Phillips Rd., Branch.

**Note:** Latitude and longitude coordinates shown are based on the North American Datum of 1927 (NAD 27) as currently required by the Mass Media Bureau of the FCC.

**Ownership:** Young Broadcasting Inc. (Group Owner).

**Began Operation:** April 25, 2002. High Definition.

**Represented (sales):** Adam Young Inc.

**Represented (legal):** Wiley, Rein & Fielding.

**Represented (engineering):** Cohen, Dippell & Everist PC.

**Personnel:**

Mike Barras, President & General Manager.

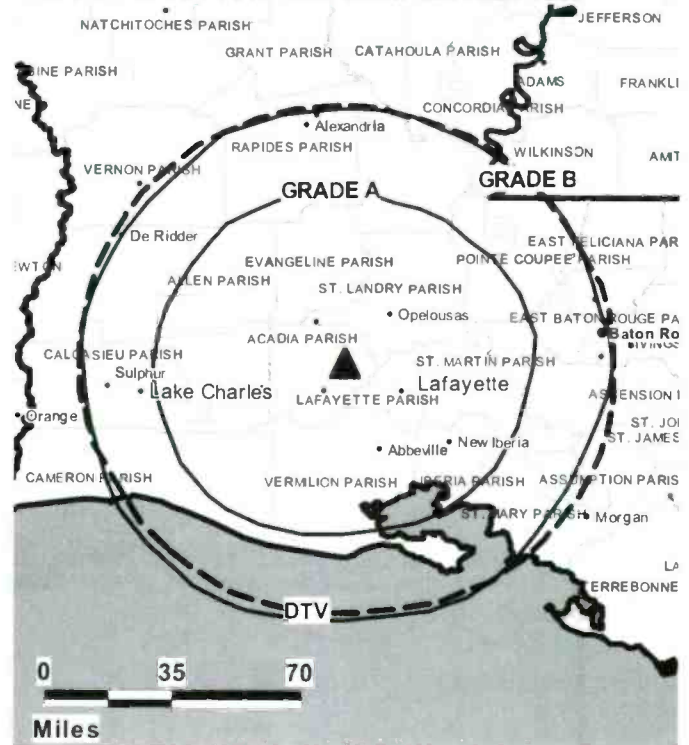
Sandra Compeaux, Station & Business Manager.

Spencer Bienvenu, General & Local Sales Manager.

C J Hoyt, News Director.

Rodney Evans, Chief Engineer.

KLFY-DT BPCDT-990217KE GRANTED: 10/29/1999



© 2006 Warren Communications News

Carolyn Chrepien, Program Director & Traffic Manager.

Sally Thompson, Marketing & Promotion Director.

City of License: Lafayette. Station DMA: Lafayette, LA. Rank: 124.

Nielsen Data: Not available.

**KLFY-TV**  
**Ch. 10**

**Network Service:** CBS.

**Licensee:** KLFY LP, 599 Lexington Ave., 47th Floor, New York, NY 10022.

**Studio:** 1808 Eraste Landry Rd., Lafayette, LA 70506.

**Mailing Address:** Box 90665, Lafayette, LA 70509.

**Phone:** 337-981-4823. **Fax:** 337-984-8323.

**E-mail:** news@kfy.com

**Web Site:** http://www.kfy.com

**Technical Facilities:** Channel No. 10 (192-198 MHz). Authorized power: 309-kw visual, 45.7-kw aural. Antenna: 1729-ft above av. terrain, 1775-ft. above ground, 1762-ft. above sea level.

Latitude	30°	19'	19"
Longitude	92°	16'	59"

**Transmitter:** 2-mi. S of Branch.

**Digital Facilities:** Channel No. 56 (722-728 MHz). Power: 1000-kw max. visual. Antenna: 1663-ft above av. terrain, 1668-ft. above ground, 1695-ft. above sea level.

Latitude	30°	19'	19"
Longitude	92°	16'	59"

**FCC Digital File Number:** BPCDT-990217KE. Granted: October 29, 1999.

**Note:** Latitude and longitude coordinates shown are based on the North American Datum of 1927 (NAD 27) as currently required by the Mass Media Bureau of the FCC.

**Multichannel TV Sound:** Stereo only.

**Satellite Earth Stations:** Transmitter Harris; Scientific-Atlanta, 3-meter Ku-band; EASI, 4.3-meter KC-band; Scientific-Atlanta, 4.5-meter Ku-band; Scientific-Atlanta, 4.5-meter C-band; Scientific-Atlanta, 7.2-meter C-band; Scientific-Atlanta, M/A-Com, EASI, Cyclesat receivers.

**News Service:** AP.

**Ownership:** Young Broadcasting Inc. (Group Owner).

**Began Operation:** June 3, 1955. Sale to Texoma Broadcasting Inc. (KWTX) by Camillia Broadcasting Co. Inc., Paul H. DeClouet and associates approved by FCC January 27, 1965 (Television Digest, Vol. 4:48, 5:6). Transfer of control to individual stockholders of KWTX Broadcasting Co., which held 80%, approved by FCC January 22, 1968. Sale to KLFY-TV Ltd. Partnership by Texoma Broadcasts Inc. approved by FCC 1986. Sale to present owner by M. N. Bostick, et al., approved by FCC February 3, 1988.

**Represented (sales):** Adam Young Inc.

**Represented (legal):** Wiley, Rein & Fielding.

**Personnel:**

**Michael Barras**, President & General Manager.

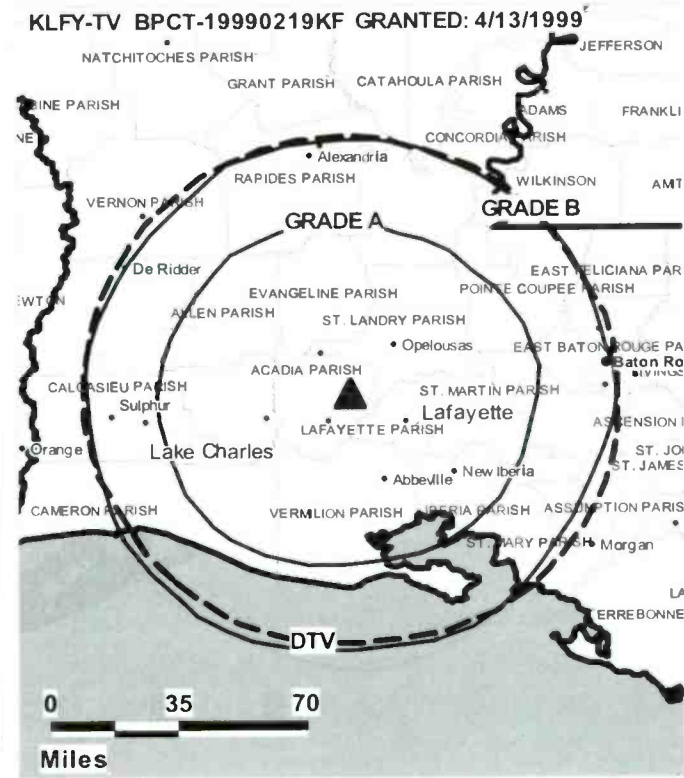
**Sandra Campeaux**, Station & Business Manager.

**Spencer Bienvenu**, General & Local Sales Manager.

**C J Hoyt**, News Director.

**Rodney Evans**, Chief Engineer.

**Carolyn Chrepien**, Program Director & Traffic Manager.



© 2006 Warren Communications News

**Sally Thompson**, Marketing & Promotion Director.

**Highest 30 Sec. Rate:** \$775.

**City of License:** Lafayette. **Station DMA:** Lafayette, LA. **Rank:** 124.

Circulation © 2005 Nielsen. Coverage based on Nielsen study.

GrandTotal	Cable TV Households	Non-cable TV Households	Total TV Households
Estimated Station Totals *	306,010	142,700	448,710
Average Weekly Circulation (2005)	203,847	60,987	264,834
Average Daily Circulation (2005)			143,145
Station DMA Total	Cable TV Households	Non-cable TV Households	Total TV Households
Estimated Station Totals *	153,370	67,370	220,740
Average Weekly Circulation (2005)	122,370	49,893	172,263
Average Daily Circulation (2005)			103,948
Other DMA Total	Cable TV Households	Non-cable TV Households	Total TV Households
Estimated Station Totals *	152,640	75,330	227,970
Average Weekly Circulation (2005)	81,477	11,094	92,571
Average Daily Circulation (2005)			39,197

\*Estimated station totals are sums of the Nielsen TV and Cable TV household estimates for each county in which the station registers viewing of more than 5% as per the Nielsen Survey Methods.

# Louisiana — Lake Charles

**KPLC**  
**Ch. 7**

**Network Service:** NBC.

**Licensee:** LibCo Inc., 639 Isbell Rd., Suite 390, Reno, NV 89509.

**Studio:** 320 Division St., Lake Charles, LA 70601.

**Mailing Address:** Box 1490, Lake Charles, LA 70602-1490.

**Phone:** 337-439-9071. **Fax:** 337-437-7600.

**E-mail:** jserra@kplctv.com

**Web Site:** http://www.kplctv.com

**Technical Facilities:** Channel No. 7 (174-180 MHz). Authorized power: 316-kw visual, aural. Antenna: 1480-ft above av. terrain, 1476-ft. above ground, 1506-ft. above sea level.

Latitude 30° 23' 46"  
Longitude 93° 00' 03"

**Digital Facilities:** Channel No. 8 (180-186 MHz). Power: 17-kw visual, aural. Antenna: 1480-ft above av. terrain, 1476-ft. above ground, 1506-ft. above sea level.

Latitude 30° 23' 46"  
Longitude 93° 00' 03"

**FCC Digital File Number:** BMPCDT-20000501ADP. Granted: November 04, 2004.

**Note:** Latitude and longitude coordinates shown are based on the North American Datum of 1927 (NAD 27) as currently required by the Mass Media Bureau of the FCC.

**Satellite Earth Stations:** Transmitter Harris; Harris, 3-meter Ku-band; Harris, 3-meter C-band; Comtech, 7-meter KC-band; Harris, 10-meter Ku-band; Omni, Harris receivers.

**News Service:** AP.

**Ownership:** Cosmos Broadcasting Corp. (Group Owner).

**Began Operation:** September 29, 1954. Sale to present owner by Channel Communications approved by FCC November 13, 1986 (Television Digest, Vol. 26:39). Sale to Channel Communications by G. Russell Chambers approved by FCC March 31, 1986. Sale to G. Russell Chambers by Calcasieu TV & Radio Inc. approved by FCC February 18, 1971. Sale to Calcasieu by T. B. Lanford & L. M. Sepaugh Sr. & Jr. approved by FCC June 30, 1964 (Vol. 4:18, 27).

**Represented (sales):** Harrington, Righter & Parsons Inc.

**Represented (legal):** Dow, Lohnes & Albertson PLLC.

**Personnel:**

James D. Serra, Vice President & General Manager.

Tim Bourgeois, Creative Services & Promotion Director.

Mari Wilson, Production Manager & Public Service Director.

Bridget Courtney, Traffic Manager.

Diana Mayo, Operations Manager.

Robin Daugereau, Programming & Marketing Director.

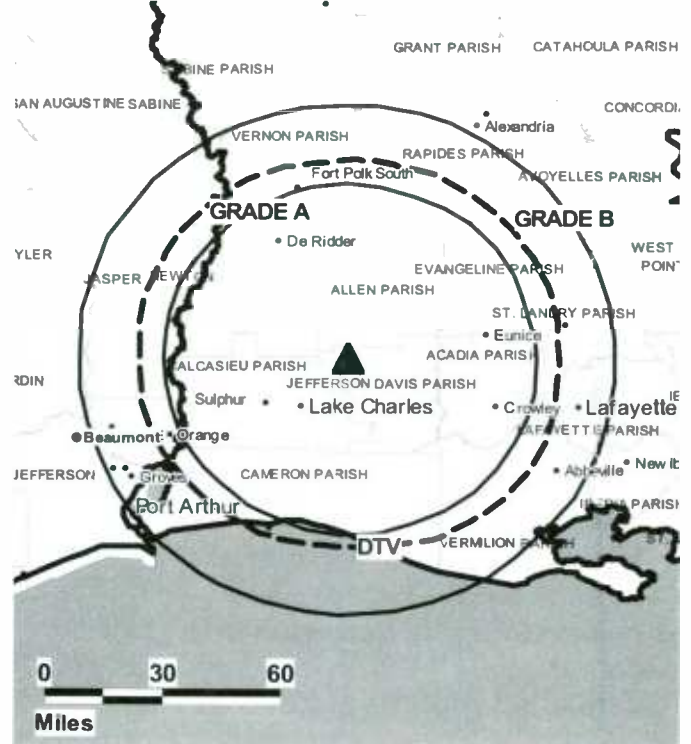
Jim Reardon, General Sales Manager.

John Ware, Local Sales Manager.

Ralph Caudill, National Sales Manager.

David Williams, News Director.

**KPLC BPCT-2001002AAR GRANTED: 11/22/2002**



© 2006 Warren Communications News

John Scott, Chief Engineer.

Sandra Thompson, Accounting Supervisor.

Frank Carlisle, Regional Business Manager.

**Rates:** On request.

**City of License:** Lake Charles. **Station DMA:** Lake Charles, LA. **Rank:** 175.

Circulation © 2005 Nielsen. Coverage based on Nielsen study.

GrandTotal	Cable TV Households	Non-cable TV Households	Total TV Households
Estimated Station Totals *	182,540	108,020	290,560
Average Weekly Circulation (2005)	99,742	29,705	129,447
Average Daily Circulation (2005)			67,811
Station DMA Total	Cable TV Households	Non-cable TV Households	Total TV Households
Estimated Station Totals *	63,080	27,600	90,680
Average Weekly Circulation (2005)	52,928	14,844	67,772
Average Daily Circulation (2005)			45,930
Other DMA Total	Cable TV Households	Non-cable TV Households	Total TV Households
Estimated Station Totals *	119,460	80,420	199,880
Average Weekly Circulation (2005)	46,814	14,861	61,675
Average Daily Circulation (2005)			21,881

\*Estimated station totals are sums of the Nielsen TV and Cable TV household estimates for each county in which the station registers viewing of more than 5% as per the Nielsen Survey Methods.



**KPLC-DT**

**Ch. 8**

**Network Service:** NBC.

**Licensee:** LibCo Inc., 639 Isbell Rd., Suite 390, Reno, NV 89509.

**Studio:** 320 Division St., Lake Charles, LA 70601.

**Mailing Address:** Box 1490, Lake Charles, LA 70602.

**Phone:** 337-439-9071. **Fax:** 337-437-7600.

**E-mail:** jserra@kplctv.com

**Web Site:** http://www.kplctv.com

**Technical Facilities:** Channel No. 8 (180-186 MHz). Authorized power: 17-kw visual, aural. Antenna: 1480-ft above av. terrain, 1476-ft. above ground, 1506-ft. above sea level.

Latitude	30°	23'	46"
Longitude	93°	00'	03"

**Note:** Latitude and longitude coordinates shown are based on the North American Datum of 1927 (NAD 27) as currently required by the Mass Media Bureau of the FCC.

**Ownership:** Cosmos Broadcasting Corp. (Group Owner).

**Began Operation:** May 1, 2003. Standard Definition.

**Personnel:**

**James D. Serra**, Vice President & General Manager.

**Diana Mayo**, Operations Manager.

**Robin Daugereau**, Programming & Marketing Director.

**Jim Reardon**, General Sales Manager.

**John Ware**, Local Sales Manager.

**Ralph Caudill**, National Sales Manager.

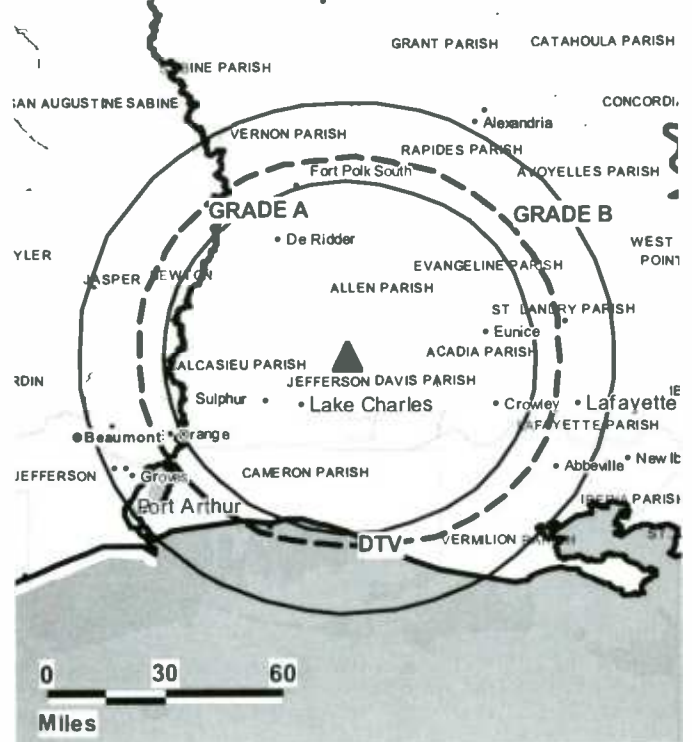
**David Williams**, News Director.

**John Scott**, Chief Engineer.

**Sandra Thompson**, Accounting Supervisor.

**Frank Carlisle**, Regional Business Manager.

KPLC-DT BMAPCDT-20041103AGG GRANTED: 11/4/2004



© 2006 Warren Communications News

**Tim Bourgeois**, Creative Services & Promotion Director.

**Mari Wilson**, Production Manager & Public Service Director.

**Bridget Courtney**, Traffic Manager.

**City of License:** Lake Charles. **Station DMA:** Lake Charles, LA. **Rank:** 175.

**Nielsen Data:** Not available.

# Louisiana — Lake Charles

## KVHP Ch. 29

**Network Service:** FOX.

**Licensee:** National Communications Inc., 129 W. Prien Lake Rd., Lake Charles, LA 70601.

**Studio:** 129 W. Prien Lake Rd., Lake Charles, LA 70601.

**Mailing Address:** 129 W. Prien Lake Rd., Lake Charles, LA 70601.

**Phone:** 337-474-1316. **Fax:** 337-474-9028.

**E-mail:** mbonnot@watchfox.com

**Web Site:** http://www.watchfox.com

**Technical Facilities:** Channel No. 29 (560-566 MHz). Authorized power: 2507-kw max. visual. Antenna: 1293-ft above av. terrain, 1289-ft. above ground, 1319-ft. above sea level.

Latitude 30° 17' 26"  
Longitude 93° 34' 35"

**Transmitter:** State Rte. 379, 5.9-mi. NW of Edgerly.

**Digital Facilities:** Channel No. 30 (566-572 MHz). Power: 1000-kw max. visual. Antenna: 1060-ft above av. terrain, 1030-ft. above ground, 1033-ft. above sea level.

Latitude 30° 17' 26"  
Longitude 93° 34' 35"

**FCC Digital File Number:** BPCDT-990714LD. Granted: May 02, 2001.

**Note:** Latitude and longitude coordinates shown are based on the North American Datum of 1927 (NAD 27) as currently required by the Mass Media Bureau of the FCC.

**Ownership:** National Communications Inc. (Group Owner).

**Began Operation:** January 18, 1983. Sale to Herschell Hardesty & J. W. DiGiglia by Hugh Van Eaton approved by FCC March 3, 1984. Sale to Marvin Gorman Ministries Inc. from receivership approved by FCC July 16, 1986. Sale to KVHP-TV Partners approved by FCC March 12, 1987. Sale to present owner approved by FCC October 3, 1996.

**Represented (sales):** Seltel Inc.

**Represented (legal):** Baraff, Koerner & Olender PC.

**Personnel:**

**Madeleine Bonnot,** General Manager.

**Leonard Brown,** Operations & Production Manager.

**Ken Smith,** General & Regional Sales Manager.

**Mary Stephens,** National Sales Manager.

**John Korbel,** News Director.

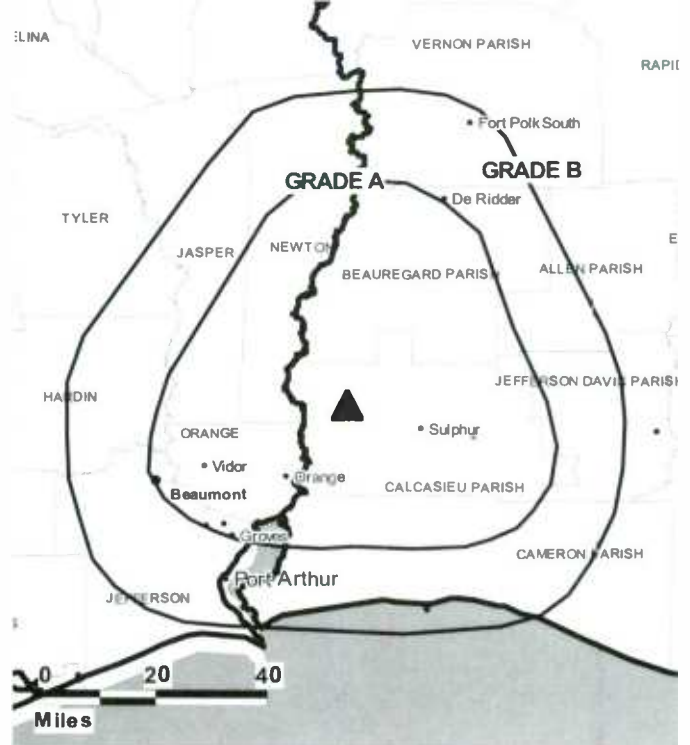
**Bret Thibodeaux,** Chief Engineer.

**Dianna Thibodeaux,** Business Manager.

**Tara Hardesty,** Program Director.

**Marty Myers,** Promotion Director.

**KVHP BMPCT-19900730KZ GRANTED: 8/16/1991**



© 2006 Warren Communications News

**Highest 30 Sec. Rate:** \$450.

**City of License:** Lake Charles. **Station DMA:** Lake Charles, LA. **Rank:** 175.

Circulation © 2005 Nielsen. Coverage based on Nielsen study.

GrandTotal	Cable TV Households	Non-cable TV Households	Total TV Households
Estimated Station Totals *	83,520	74,750	158,270
Average Weekly Circulation (2005)	35,687	11,095	46,782
Average Daily Circulation (2005)			16,059
Station DMA Total	Cable TV Households	Non-cable TV Households	Total TV Households
Estimated Station Totals *	63,080	23,160	86,240
Average Weekly Circulation (2005)	33,651	5,267	38,918
Average Daily Circulation (2005)			14,508
Other DMA Total	Cable TV Households	Non-cable TV Households	Total TV Households
Estimated Station Totals *	20,440	51,590	72,030
Average Weekly Circulation (2005)	2,036	5,828	7,864
Average Daily Circulation (2005)			1,551

\*Estimated station totals are sums of the Nielsen TV and Cable TV household estimates for each county in which the station registers viewing of more than 5% as per the Nielsen Survey Methods.



## Louisiana — Lake Charles

**KVHP-DT**

**Ch. 30**

**Network Service:** FOX.

**Grantee:** National Communications Inc., 129 W. Prien Lake Rd., Lake Charles, LA 70601.

**Studio:** 129 W. Prien Lake Rd., Lake Charles, LA 70601.

**Mailing Address:** 129 W. Prien Lake Rd., Lake Charles, LA 70601.

**Phone:** 337-474-1316. **Fax:** 337-474-9028.

**E-mail:** mmyers@watchfox.com

**Web Site:** <http://www.watchfox.com>

**Technical Facilities:** Channel No. 30 (566-572 MHz). Authorized power: 1000-kw max. visual. Antenna: 1060-ft above av. terrain, 1030-ft. above ground, 1033-ft. above sea level.

Latitude	30°	17'	26"
Longitude	93°	34'	35"

**Note:** Latitude and longitude coordinates shown are based on the North American Datum of 1927 (NAD 27) as currently required by the Mass Media Bureau of the FCC.

**Ownership:** National Communications Inc. (Group Owner).

**Began Operation:** Station operating under Special Temporary Authority at 0.2-kw max. visual; no on-air date

**Personnel:**

**Madeleine Bonnot**, General Manager.

**Leonard Brown**, Operations & Production Manager.

**Ken Smith**, General & Regional Sales Manager.

**Mary Stephens**, National Sales Manager.

**John Korbel**, News Director.

**Bret Thibodeaux**, Chief Engineer.

**Diana Thibodeaux**, Business Manager.

**Tara Hardesty**, Program Director.

**Marty Myers**, Promotion Director.

**City of License:** Lake Charles. **Station DMA:** Lake Charles, LA. **Rank:** 175.

**Nielsen Data:** Not available.



**KNOE-DT**  
**Ch. 7**

**Network Service:** CBS.

**Licensee:** NOE Corp. LLC, 1400 Oliver Rd., Monroe, LA 71201.

**Studio:** 1400 Oliver Rd., Monroe, LA 71201.

**Mailing Address:** Box 4067, Monroe, LA 71211.

**Phone:** 318-388-8888. **Fax:** 318-388-0070.

**E-mail:** jharkins@knoe.com

**Web Site:** http://www.knoe.com

**Technical Facilities:** Channel No. 7 (174-180 MHz). Authorized power: 17-kw visual, aural. Antenna: 1699-ft above av. terrain, 1716-ft. above ground, 1778-ft. above sea level.

Latitude	32°	11'	50"
Longitude	92°	04'	14"

**Note:** Latitude and longitude coordinates shown are based on the North American Datum of 1927 (NAD 27) as currently required by the Mass Media Bureau of the FCC.

**Ownership:** Noe Corp. LLC (Group Owner).

**Began Operation:** April 12, 2002. Standard Definition.

**Represented (sales):** Blair Television.

**Personnel:**

**Roy Frostenson**, General Manager & Program Director.

**Eddie Rayner**, Operations & Production Manager.

**John Matherne**, General & Local Sales Manager.

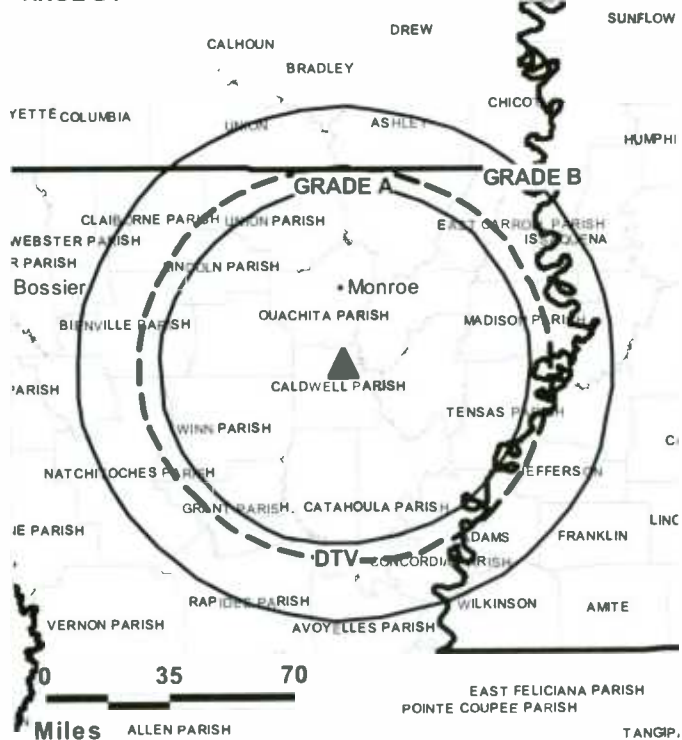
**Andrew Potz**, News Director.

**Jerry Harkins**, Chief Engineer.

**Dennis Baker**, Business Manager.

**Bill Elliott**, Promotion & Marketing Director.

**KNOE-DT BMPCDT-20040927AEU GRANTED: 11/1/2004**



© 2006 Warren Communications News

**Vickie Morris**, Traffic Manager.

**Laura Z. Roberts**, Personnel Director.

**City of License:** Monroe. **Station OMA:** Monroe, LA-El Dorado, AR. **Rank:** 135.

**Nielsen Data:** Not available.

**KNOE-TV**  
Ch. 8

**Network Service:** CBS.

**Licensee:** NOE Corp. LLC, Box 4067, Monroe, LA 71211.

**Studio:** 1400 Oliver Rd., Monroe, LA 71201.

**Mailing Address:** Box 4067, Monroe, LA 71211.

**Phone:** 318-388-8888. **Fax:** 318-388-0070.

**E-mail:** jharkins@knoe.com

**Web Site:** http://www.knoe.com

**Technical Facilities:** Channel No. 8 (180-186 MHz). Authorized power: 316-kw visual, 62.5-kw aural. Antenna: 1989-ft above av. terrain, 1919-ft. above ground, 1981-ft. above sea level.

Latitude 32° 11' 50"  
Longitude 92° 04' 14"

**Transmitter:** 232 KNOE tower, Riverton.

**Digital Facilities:** Channel No. 7 (174-180 MHz). Power: 17-kw visual, aural. Antenna: 1699-ft above av. terrain, 1716-ft. above ground, 1778-ft. above sea level.

Latitude 32° 11' 50"  
Longitude 92° 04' 14"

**FCC Digital File Number:** BPCDT-20001024ABE. Granted: November 01, 2004.

**Note:** Latitude and longitude coordinates shown are based on the North American Datum of 1927 (NAD 27) as currently required by the Mass Media Bureau of the FCC.

**Satellite Earth Stations:** Transmitter Harris; Scientific-Atlanta, 3.7-meter C-band; RCA, 3.7-meter Ku-band; Simulsat, 7-meter C-band; Scientific-Atlanta, 7-meter C-band; Pinzone, Harris receivers.

**AM Affiliate:** KNOE, 5-kw, 540 kHz.

**FM Affiliate:** KNOE-FM, 100-kw, 101.9 MHz (No. 270), 1670-ft.

**SNG Mobile Dish:** BMS, .

**News Services:** Fox NewsEdge, Potomac News Service, National Weather Service, Colorgraphics, CNN Newsource, CBS Newspath, AP.

**Ownership:** Noe Corp. LLC (Group Owner).

**Began Operation:** September 27, 1953.

**Represented (sales):** Blair Television.

**Represented (legal):** Cohn & Marks.

**Personnel:**

Roy Frostenson, General Manager & Program Director.

Bill Elliott, Promotion & Marketing Director.

Vickie Morris, Traffic Manager.

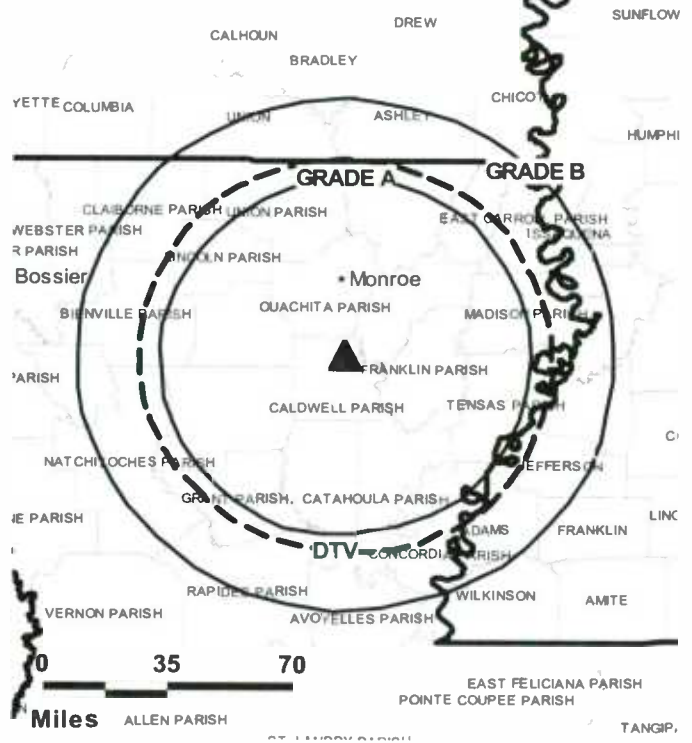
Laura Z. Roberts, Personnel Director.

Eddie Rayner, Operations & Production Manager.

John Matherne, General & Local Sales Manager.

Andrew Potz, News Director.

**KNOE-TV BPCT-3313 GRANTED: 10/2/1964**



Jerry Harkins, Chief Engineer.

Dennis Baker, Business Manager.

**City of License:** Monroe. **Station DMA:** Monroe, LA-El Dorado, AR. Rank: 135.

Circulation © 2005 Nielsen. Coverage based on Nielsen study.

GrandTotal	Cable TV Households	Non-cable TV Households	Total TV Households
Estimated Station Totals *	133,620	90,390	224,010
Average Weekly Circulation (2005)	96,055	44,978	141,033
Average Daily Circulation (2005)			88,297
Station DMA Total	Cable TV Households	Non-cable TV Households	Total TV Households
Estimated Station Totals *	107,270	66,860	174,130
Average Weekly Circulation (2005)	86,456	41,170	127,626
Average Daily Circulation (2005)			81,543
Other DMA Total	Cable TV Households	Non-cable TV Households	Total TV Households
Estimated Station Totals *	26,350	23,530	49,880
Average Weekly Circulation (2005)	9,599	3,808	13,407
Average Daily Circulation (2005)			6,754

\*Estimated station totals are sums of the Nielsen TV and Cable TV household estimates for each county in which the station registers viewing of more than 5% as per the Nielsen Survey Methods.

**WDSU**  
**Ch. 6**

**Network Service:** NBC.

**Licensee:** Hearst-Argyle Television Inc., 888 7th Ave., New York, NY 10106.

**Studio:** 846 Howard Ave., New Orleans, LA 70113.

**Mailing Address:** 846 Howard Ave., New Orleans, LA 70113.

**Phone:** 504-679-0600. **Fax:** 504-679-0745.

**E-mail:** mgranger@wdsu.com

**Web Site:** http://www.wdsu.com

**Technical Facilities:** Channel No. 6 (82-88 MHz). Authorized power: 95.5-kw visual, 19.5-kw aural. Antenna: 932-ft above av. terrain, 968-ft. above ground, 971-ft. above sea level.

Latitude 29° 57' 01"  
Longitude 89° 57' 28.5"

**Transmitter:** 221 E. Josephine St., Chalmette.

**Digital Facilities:** Channel No. 43 (644-650 MHz). Power: 1000-kw max. visual. Antenna: 754-ft above av. terrain, 751-ft. above ground.

Latitude 29° 56' 59"  
Longitude 89° 57' 28"

**FCC Digital File Number:** BMPCDT-20010130ABB. Granted: October 05, 2001.

**Note:** Latitude and longitude coordinates shown are based on the North American Datum of 1927 (NAD 27) as currently required by the Mass Media Bureau of the FCC.

**Multichannel TV Sound:** Stereo and separate audio program.

**Satellite Earth Stations:** Transmitter Larcan; Harris, 3.5-meter Ku-band; Andrew, 3.5-meter Ku-band; Scientific-Atlanta, 7-meter C-band; Andrew, 7-meter KC-band; Harris, 8-meter Ku-band; Scientific-Atlanta, Harris receivers.

**News Services:** NBC News Channel, CNN Newsource, AP.

**Ownership:** Hearst-Argyle Television Inc. (Group Owner).

**Began Operation:** December 18, 1948. Sale to Cosmos Broadcasting by Royal Street Corp. approved by FCC November 29, 1972 (Television Digest, Vol. 12:15, 49). Sale to Pulitzer Publishing Co. approved by FCC September 22, 1989 (Vol. 29:31, 34, 35). Sale to present owner approved by FCC November 24, 1998 (Vol. 38:22, 48).

**Represented (sales):** Eagle Television Sales.

**Personnel:**

**Mason Granger**, President & General Manager.

**Frank Ratermann**, General Sales Manager.

**Giovanna Savorgnan**, Local Sales Manager.

**Jason Ferguson**, National Sales Manager.

**Margaret Cordes**, News Director.

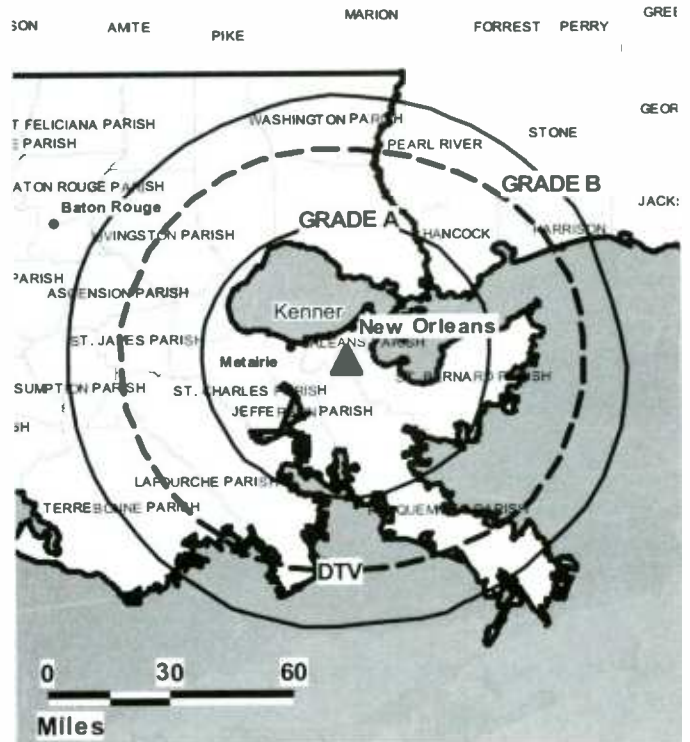
**Chet Guillot**, Chief Engineer.

**Suzanne Starr**, Business Manager.

**Karne Cuevas**, Program Coordinator.

**Randy Foulds**, Promotions & Creative Services Director.

**WDSU BPCT-2034 GRANTED: 11/10/1955**



© 2006 Warren Communications News

**William Johnson**, Research Director.

**Pat Doherty**, Traffic Manager.

**Rates:** On request.

**City of License:** New Orleans. **Station DMA:** New Orleans, LA. **Rank:** 43.

Circulation © 2005 Nielsen. Coverage based on Nielsen study.

GrandTotal	Cable TV Households	Non-cable TV Households	Total TV Households
Estimated Station Totals *	657,590	183,250	840,840
Average Weekly Circulation (2005)	397,984	100,273	498,257
Average Daily Circulation (2005)			244,295
Station DMA Total	Cable TV Households	Non-cable TV Households	Total TV Households
Estimated Station Totals *	512,800	155,750	668,550
Average Weekly Circulation (2005)	351,251	98,824	450,075
Average Daily Circulation (2005)			226,227
Other DMA Total	Cable TV Households	Non-cable TV Households	Total TV Households
Estimated Station Totals *	144,790	27,500	172,290
Average Weekly Circulation (2005)	46,733	1,449	48,182
Average Daily Circulation (2005)			18,068

\*Estimated station totals are sums of the Nielsen TV and Cable TV household estimates for each county in which the station registers viewing of more than 5% as per the Nielsen Survey Methods.



**WDSU-DT**  
**Ch. 43**

**Network Service:** NBC.

**Grantee:** New Orleans Hearst-Argyle Inc., 846 Howard Ave., New Orleans, LA 70113.

**Studio:** 846 Howard Ave., New Orleans, LA 70113.

**Mailing Address:** 846 Howard Ave., New Orleans, LA 70113.

**Phone:** 504-679-0600. **Fax:** 504-675-0745.

**E-mail:** mgranger@wdsu.com

**Web Site:** http://www.wdsu.com

**Technical Facilities:** Channel No. 43 (644-650 MHz). Authorized power: 1000-kw max. visual. Antenna: 754-ft above av. terrain, 751-ft. above ground.

Latitude	29°	56'	59"
Longitude	89°	57'	28"

**Note:** Latitude and longitude coordinates shown are based on the North American Datum of 1927 (NAD 27) as currently required by the Mass Media Bureau of the FCC.

**Ownership:** Hearst-Argyle Television Inc. (Group Owner).

**Began Operation:** Station operating under Special Temporary Authority at 445-kw max. visual; no on-air date

**Represented (sales):** Eagle Television Sales.

**Personnel:**

**Mason Granger**, President & General Manager.

**Frank Ratermann**, General Sales Manager.

**Giovanna Savorgnan**, Local Sales Manager.

**Jason Ferguson**, National Sales Manager.

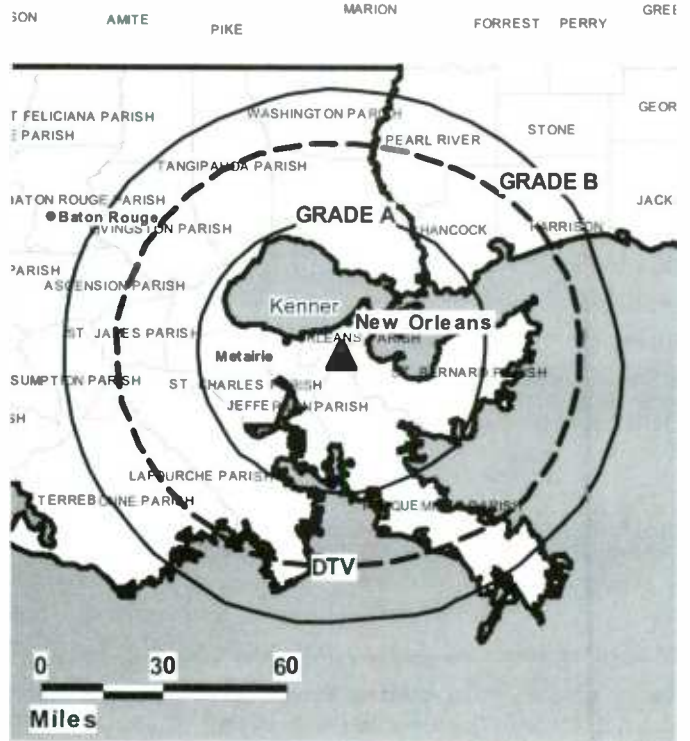
**Margaret Cordes**, News Director.

**Chet Guillot**, Chief Engineer.

**Suzanne Starr**, Business Manager.

**Karen Cuevas**, Program Coordinator.

**WDSU-DT BMPCDT-20010130ABB GRANTED: 10/5/2001**



© 2006 Warren Communications News

**Randy Foulds**, Promotions & Creative Services Director.

**William Johnson**, Research Director.

**Pat Doherty**, Traffic Manager.

**City of License:** New Orleans. **Station DMA:** New Orleans, LA. **Rank:** 43.

**Nielsen Data:** Not available.



**WGNO**  
**Ch. 26**

**Network Service:** ABC.

**Licensee:** WGNO Inc., 2 Canal St., Suite 2800, New Orleans, LA 70130.

**Studios:** 2 Canal St., Suite 2800, New Orleans, LA 70130; 1400 Poydras St., Suite 745, New Orleans, LA 70112.

**Mailing Address:** 2 Canal St., Suite 2800, New Orleans, LA 70130.

**Phone:** 504-525-3838. **Fax:** 504-569-0908.

**E-mail:** wgno-tv@tribune.com

**Web Site:** http://www.abc26.com

**Technical Facilities:** Channel No. 26 (542-548 MHz). Authorized power: 3140-kw max. visual, aural. Antenna: 1014-ft above av. terrain, 1015-ft. above ground, 1015-ft. above sea level.

Latitude 29° 58' 57"  
Longitude 89° 56' 58"

**Digital Facilities:** Channel No. 15 (476-482 MHz). Power: 800-kw max. visual, aural. Antenna: 433-ft above av. terrain, 433-ft. above ground, 433-ft. above sea level.

Latitude 29° 58' 57"  
Longitude 89° 56' 58"

**FCC Digital File Number:** BPCDT-19990901AAE. Granted: July 26, 2005.

**Note:** Latitude and longitude coordinates shown are based on the North American Datum of 1927 (NAD 27) as currently required by the Mass Media Bureau of the FCC.

**Satellite Earth Stations:** Vertex, 5-meter Ku-band; Simulsat, 7-meter C-band; Scientific-Atlanta, Harris receivers.

**Ownership:** Tribune Broadcasting Co. (Group Owner).

**Began Operation:** October 14, 1967. Sale to Tribune Broadcasting Co. by General Media Corp. approved by FCC July 22, 1983. Sale to General Media by Seymour Smith, et al., approved June 30, 1978. Previous sale by Receiver in Bankruptcy approved by FCC December 29, 1971. Station was originally owned by David W. Wagenvoort, et al.

**Represented (sales):** TeleRep Inc.

**Represented (legal):** Sidley & Austin.

**Represented (engineering):** Edward F. Lorentz & Associates.

**Personnel:**

**Larry Della**, Vice President & General Manager.

**Beth Stiles**, General Sales Manager.

**John Cruse**, Local Sales Manager.

**Linda Anderson**, National Sales Manager.

**Pat LaBroyere**, Regional Sales Manager.

**Bob Noonan**, News Director.

**Steve Zanolini**, Chief Engineer.

**Patricia Butchert**, Controller & Chief Financial Officer.

**Claudia Bell**, Program Director.

**Elizabeth Whitaker**, Promotion Director.

**Tracy Roskens**, Production Manager.

WGNO BMPCT-20040329AKV GRANTED: 1/28/2005



© 2006 Warren Communications News

**Jordy Luft**, Research Director.

**Pat Aymani**, Traffic Manager.

**Highest 30 Sec. Rate:** \$1500.

**City of License:** New Orleans. **Station DMA:** New Orleans, LA. **Rank:** 43.

Circulation © 2005 Nielsen. Coverage based on Nielsen study.

GrandTotal	Cable TV Households	Non-cable TV Households	Total TV Households
Estimated Station Totals *	597,210	160,840	758,050
Average Weekly Circulation (2005)	273,973	72,032	346,005
Average Daily Circulation (2005)			124,780
Station DMA Total	Cable TV Households	Non-cable TV Households	Total TV Households
Estimated Station Totals *	512,800	155,750	668,550
Average Weekly Circulation (2005)	260,748	71,756	332,504
Average Daily Circulation (2005)			121,642
Other DMA Total	Cable TV Households	Non-cable TV Households	Total TV Households
Estimated Station Totals *	84,410	5,090	89,500
Average Weekly Circulation (2005)	13,225	276	13,501
Average Daily Circulation (2005)			3,138

\* Estimated station totals are sums of the Nielsen TV and Cable TV household estimates for each county in which the station registers viewing of more than 5% as per the Nielsen Survey Methods.

# Louisiana — New Orleans

## WGNO-DT Ch. 15

**Network Service:** ABC.

**Grantee:** WGNO Inc., 2 Canal St., World Trade Center, Suite 2800, New Orleans, LA 70130.

**Studios:** 2 Canal St., World Trade Center, Suite 2800, New Orleans, LA 70130; 1400 Poydras St., Suite 745, New Orleans, LA 70112.

**Mailing Address:** 2 Canal St., World Trade Center, Suite 2800, New Orleans, LA 70130.

**Phone:** 504-525-3838. **Fax:** 504-569-0908.

**E-mail:** wgno-tv@tribune.com

**Web Site:** <http://www.abc26.com>

**Technical Facilities:** Channel No. 15 (476-482 MHz). Authorized power: 800-kw max. visual, aural. Antenna: 433-ft above av. terrain, 433-ft. above ground, 433-ft. above sea level.

Latitude	29°	58'	57"
Longitude	89°	56'	58"

**Note:** Latitude and longitude coordinates shown are based on the North American Datum of 1927 (NAD 27) as currently required by the Mass Media Bureau of the FCC.

**Ownership:** Tribune Broadcasting Co. (Group Owner).

**Began Operation:** Station operating under Special Temporary Authority at 500-kw max. visual; no on-air date

**Represented (sales):** TeleRep Inc.

### Personnel:

**Larry Delia**, Vice President & General Manager.

**Beth Stiles**, General Sales Manager.

**John Cruse**, Local Sales Manager.

**Linda Anderson**, National Sales Manager.

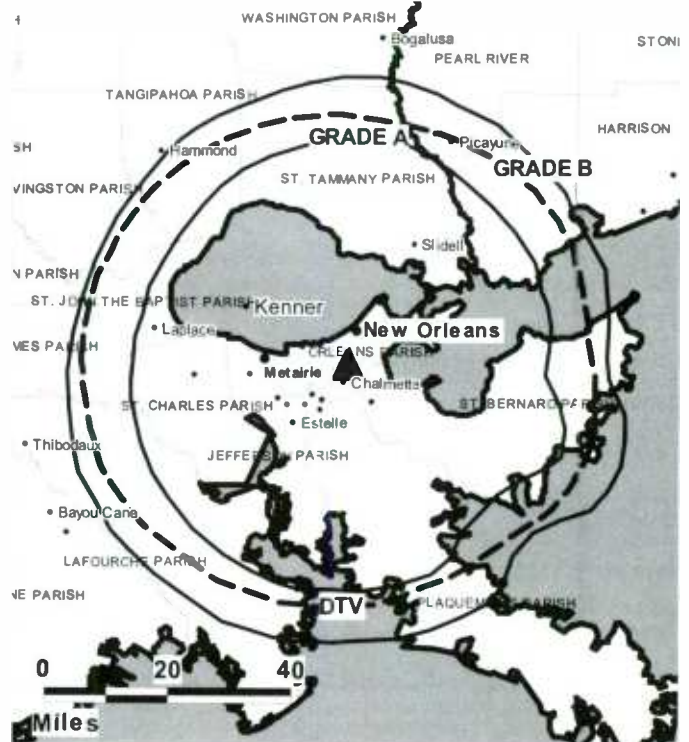
**Pat LaBroyere**, Regional Sales Manager.

**Steve Zanolini**, Chief Engineer.

**Paula Butchert**, Controller & Chief Financial Officer.

**Claudia Bell**, Program Director.

## WGNO-DT BMPCDT-20050630AAB GRANTED: 7/26/2005



**Elizabeth Whitaker**, Promotion Director.

**Tracy Roskens**, Production Manager.

**Jordy Luft**, Research Director.

**Pat Aymani**, Traffic Manager.

**City of License:** New Orleans. **Station DMA:** New Orleans, LA. **Rank:** 43.

**Nielsen Data:** Not available.

# Louisiana — New Orleans

**WHNO**  
**Ch. 20**

**Network Service:** IND.

**Licensee:** LeSea Broadcasting Corp., Box 12, South Bend, IN 46624.

**Studio:** 1100 S. Jefferson Davis Pkwy., New Orleans, LA 70125.

**Mailing Address:** 1100 S. Jefferson Davis Pkwy., New Orleans, LA 70125.

**Phone:** 504-822-1920. **Fax:** 504-822-2060.

**E-mail:** pbeene@lesea.com

**Web Site:** <http://www.whno.com>

**Technical Facilities:** Channel No. 20 (506-512 MHz). Authorized power: 3720-kw max. visual. Antenna: 899-ft above av. terrain, 902-ft. above ground, 902-ft. above sea level.

Latitude	29°	55'	11"
Longitude	90°	01'	29"

Holds CP for change to 5000-kw max. visual, 902-ft above av. terrain; BMPCT-960702KE.

**Transmitter:** 3210 Old Behrman Hwy.

**Digital Facilities:** Channel No. 21 (512-518 MHz). Power: 300-kw max. visual. Antenna: 833-ft above av. terrain, 837-ft. above ground.

Latitude	29°	55'	11"
Longitude	90°	01'	29"

**FCC Digital File Number:** BMPCDT-20011213AAC. Granted: January 03, 2002.

**Note:** Latitude and longitude coordinates shown are based on the North American Datum of 1927 (NAD 27) as currently required by the Mass Media Bureau of the FCC.

**Satellite Earth Stations:** Transmitter Harris; Comtech, 3.8-meter KC-band; AFC, 5-meter C-band; Scientific-Atlanta, DX Communications receivers.

**Ownership:** LeSea Broadcasting Corp. (Group Owner).

**Began Operation:** October 20, 1994.

**Represented (legal):** Gardner, Carton & Douglas.

**Personnel:**

**Pamela J. Beene,** General Manager & General Sales Manager.

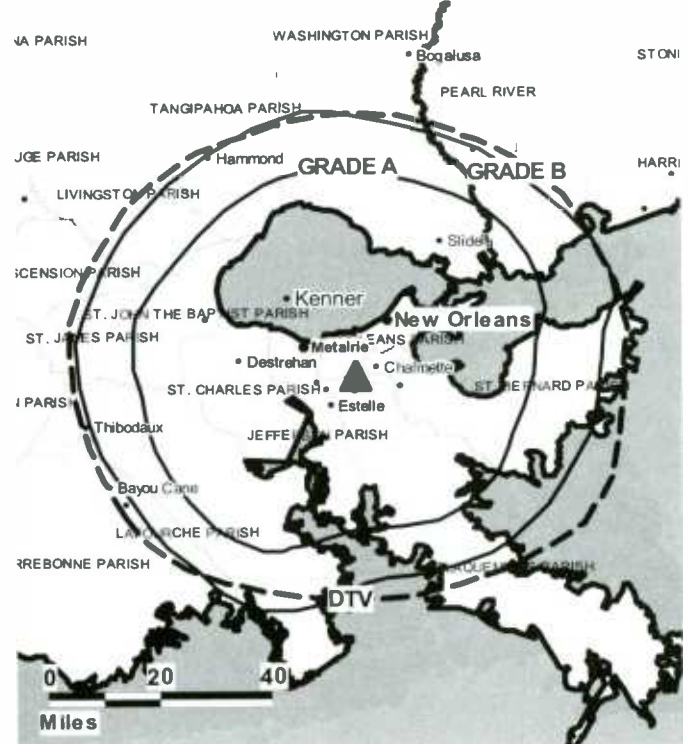
**Eugene Johnson,** Production Manager.

**Shilanda Becnel,** Traffic Manager.

**Highest 30 Sec. Rate:** \$125.

**City of License:** New Orleans. **Station DMA:** New Orleans, LA. **Rank:** 43.

**WHNO BMPCT-19960702KE GRANTED: 9/25/1998**



© 2006 Warren Communications News

Circulation © 2005 Nielsen. Coverage based on Nielsen study.

GrandTotal	Cable TV Households	Non-cable TV Households	Total TV Households
Estimated Station Totals *	382,670	102,470	485,140
Average Weekly Circulation (2005)	28,207	11,672	39,879
Average Daily Circulation (2005)			11,573

Station DMA Total	Cable TV Households	Non-cable TV Households	Total TV Households
Estimated Station Totals *	382,670	102,470	485,140
Average Weekly Circulation (2005)	28,207	11,672	39,879
Average Daily Circulation (2005)			11,573

\*Estimated station totals are sums of the Nielsen TV and Cable TV household estimates for each county in which the station registers viewing of more than 5% as per the Nielsen Survey Methods.





**WNOL-DT**  
**Ch. 40**

**Network Service:** WBN.

**Grantee:** Tribune Broadcasting Co., 435 N. Michigan Ave., Chicago, IL 60611.

**Studio:** 1400 Poydays St., Suite 745, New Orleans, LA 70112.

**Mailing Address:** 1400 Poydays St., Suite 745, New Orleans, LA 70112-5100.

**Phone:** 504-525-3838. **Fax:** 504-569-0908.

**E-mail:** cdoran@tribune.com

**Web Site:** <http://www.wb38.com/>

**Technical Facilities:** Channel No. 40 (626-632 MHz). Authorized power: 660-kw max. visual. Antenna: 1014-ft above av. terrain, 1015-ft. above ground, 1015-ft. above sea level.

Latitude	29°	58'	57"
Longitude	89°	56'	58"

**Note:** Latitude and longitude coordinates shown are based on the North American Datum of 1927 (NAD 27) as currently required by the Mass Media Bureau of the FCC.

**Ownership:** Tribune Broadcasting Co. (Group Owner).

**Began Operation:** Station operating under Special Temporary Authority at 500-kw max. visual; no on-air date

**Personnel:**

Larry Delia, General Manager.

Beth Stiles, General Sales Manager.

John Cruse, Local Sales Manager.

Linda Anderson, National Sales Manager.

Pat LeBroyere, Regional Sales Manager.

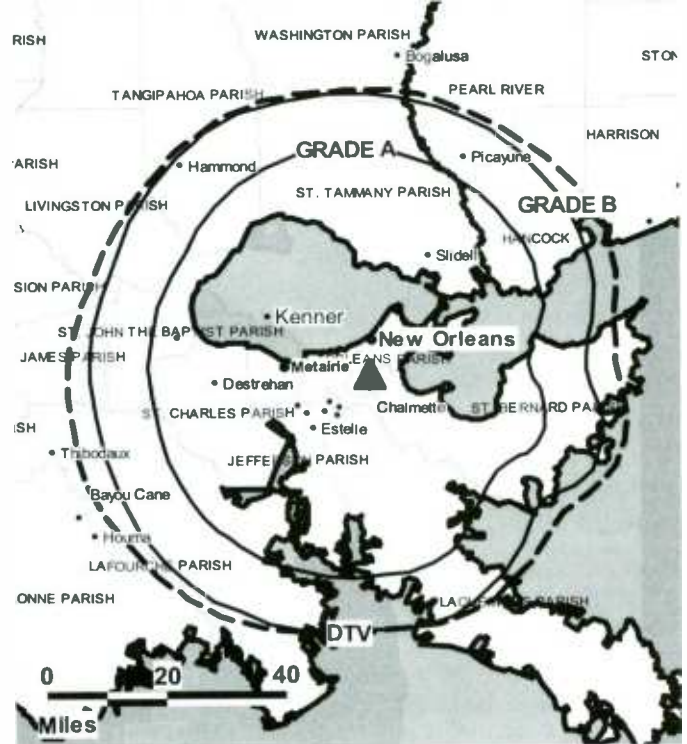
Steve Zanolini, Chief Engineer.

Patti Butchert, Business Manager.

Tracy Roskens, Production Manager.

Claudia Bell, Program Director.

WNOL-DT B MPCDT-20021107AAV GRANTED: 4/16/2003



© 2006 Warren Communications News

Elizabeth Whitaker, Promotion Director.

Jordi Luft, Research Director.

Pat Aymani, Traffic Manager.

City of License: New Orleans. Station DMA: New Orleans, LA. Rank: 43.

Nielsen Data: Not available.

**WNOL-TV**  
**Ch. 38**

**Network Service:** WBN.

**Licensee:** Tribune Broadcasting Co., 435 N. Michigan Ave., Chicago, IL 60611.

**Studio:** 1400 Poydras St., Suite 745, New Orleans, LA 70112.

**Mailing Address:** 1400 Poydras St., Suite 745, New Orleans, LA 70112.

**Phone:** 504-525-3838. **Fax:** 504-569-0908.

**E-mail:** cdoran@tribune.com

**Web Site:** http://www.wnol.com/

**Technical Facilities:** Channel No. 38 (614-620 MHz). Authorized power: 2880-kw max. visual, aural. Antenna: 1014-ft above av. terrain, 1015-ft. above ground, 1015-ft. above sea level.

Latitude 29° 58' 57"  
Longitude 89° 56' 58"

**Digital Facilities:** Channel No. 40 (626-632 MHz). Power: 660-kw max. visual. Antenna: 1014-ft above av. terrain, 1015-ft. above ground, 1015-ft. above sea level.

Latitude 29° 58' 57"  
Longitude 89° 56' 58"

**FCC Digital File Number:** BPCDT-19991015ABK. Granted: April 16, 2003.

**Note:** Latitude and longitude coordinates shown are based on the North American Datum of 1927 (NAD 27) as currently required by the Mass Media Bureau of the FCC.

**Multichannel TV Sound:** Stereo only.

**Satellite Earth Station:** Transmitter RCA; Simulsat, 7-meter; M/A-Com, Harris receivers.

**Ownership:** Tribune Broadcasting Co. (Group Owner).

**Began Operation:** March 25, 1984. Sale to TVX Broadcast Group by Channel 38 Assoc. Inc. approved by FCC February 28, 1986 (Television Digest, Vol. 25:50). Sale to Quincy Jones Broadcasting approved by FCC November 17, 1989. Sale to Qwest Broadcasting LLC approved by FCC December 13, 1995 (Vol. 34:47; 35:51). Sale to present owner by Qwest Broadcasting LLC approved by FCC January 12, 2000 (Vol. 39:46; 40:7).

**Represented (sales):** MMT Sales Inc.

**Personnel:**

Larry C. Delia, Vice President & General Manager.

Beths Stiles, General Sales Manager.

John Cruse, Local Sales Manager.

Linda Anderson, National Sales Manager.

Pat LeBroyere, Regional Sales Manager.

Steve Zanolini, Chief Engineer.

Patti Butchert, Business Manager.

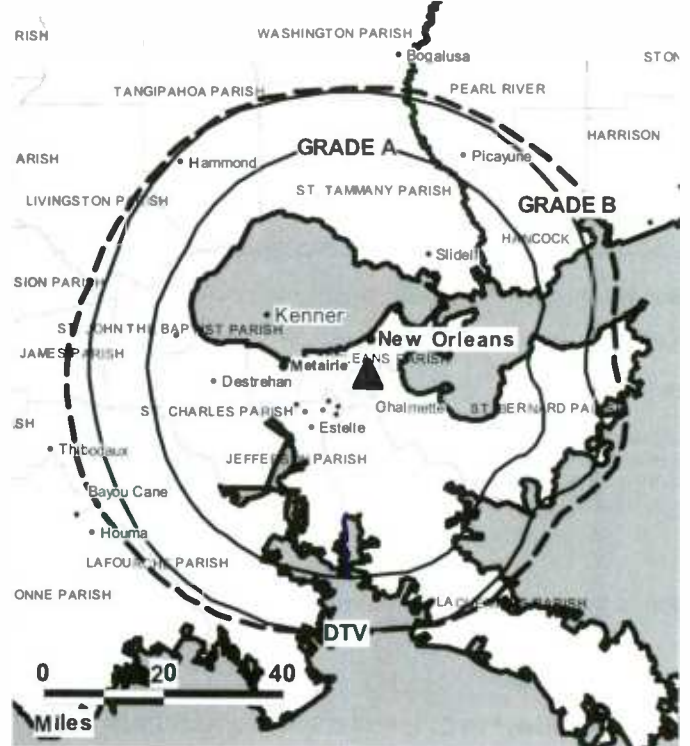
Claudia Bell, Program Director.

Elizabeth Whitaker, Promotion Director.

Tracy Roskens, Production Manager.

Jordi Luft, Research Director.

**WNOL-TV BPCT-20021007AAS GRANTED: 12/17/2002**



© 2006 Warren Communications News

Pat Aymani, Traffic Manager.

**Rates:** On request.

**City of License:** New Orleans. **Station DMA:** New Orleans, LA. **Rank:** 43.

Circulation © 2005 Nielsen. Coverage based on Nielsen study.

GrandTotal	Cable		Non-cable		Total
	TV Households	TV Households	TV Households	TV Households	
Estimated Station Totals *	540,140	158,290	158,290	698,430	698,430
Average Weekly Circulation (2005)	173,289	59,190	59,190	232,479	232,479
Average Daily Circulation (2005)				80,826	80,826
Station DMA Total	Cable		Non-cable		Total
	TV Households	TV Households	TV Households	TV Households	
Estimated Station Totals *	512,800	155,750	155,750	668,550	668,550
Average Weekly Circulation (2005)	170,135	59,030	59,030	229,165	229,165
Average Daily Circulation (2005)				79,944	79,944
Other DMA Total	Cable		Non-cable		Total
	TV Households	TV Households	TV Households	TV Households	
Estimated Station Totals *	27,340	2,540	2,540	29,880	29,880
Average Weekly Circulation (2005)	3,154	160	160	3,314	3,314
Average Daily Circulation (2005)				882	882

\*Estimated station totals are sums of the Nielsen TV and Cable TV household estimates for each county in which the station registers viewing of more than 5% as per the Nielsen Survey Methods.



**WPXL**

**Ch. 49**

**Network Service:** PAX.

**Licensee:** Flinn Broadcasting Corp., 188 S. Bellevue, Suite 222, Memphis, TN 38104.

**Studio:** 846 Howard Ave., New Orleans, LA 70113.

**Mailing Address:** 3900 Veterans Blvd., Suite 202, Metairie, LA 70002.

**Phone:** 504-679-0600. **Fax:** 504-679-0745.

**E-mail:** amijenkins@pax.net

**Web Site:** http://www.pax.net

**Technical Facilities:** Channel No. 49 (680-686 MHz). Authorized power: 5000-kw max. visual, aural. Antenna: 945-ft above av. terrain, 948-ft. above ground, 948-ft. above sea level.

Latitude 29° 55' 11"  
Longitude 90° 00' 29"

**Digital Facilities:** Channel No. 50 (686-692 MHz). Power: 1000-kw visual, aural. Antenna: 892-ft above av. terrain, 895-ft. above ground, 895-ft. above sea level.

Latitude 29° 55' 11"  
Longitude 90° 00' 29"

**FCC Digital File Number:** BPCDT-19990915ATF. Granted: July 03, 2003.

**Note:** Latitude and longitude coordinates shown are based on the North American Datum of 1927 (NAD 27) as currently required by the Mass Media Bureau of the FCC.

**Ownership:** Flinn Broadcasting Corp. (Group Owner).

**Began Operation:** March 19, 1989. Left air Spring 1990. Resumed operation under current ownership May 25, 1994.

**Represented (legal):** Pepper & Corazzini LLP.

**Represented (engineering):** du Treil, Lundin & Rackley Inc.

**Personnel:**

Trista Griffin, General Sales Manager.

Ernie Harvey, Chief Engineer.

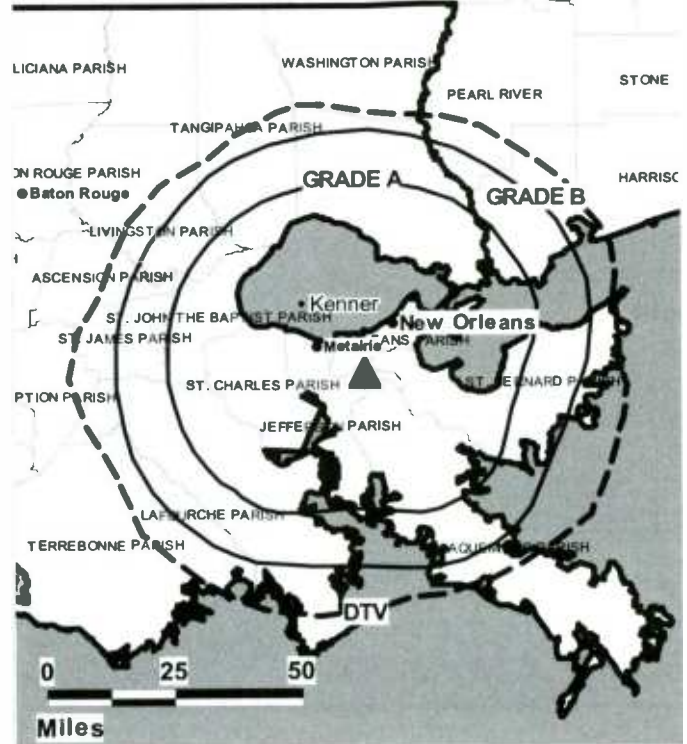
Ami Jenkins, Business Manager.

Joy Maurice, Traffic Manager.

**Rates:** On request.

**City of License:** New Orleans. **Station DMA:** New Orleans, LA. **Rank:** 43.

**WPXL BPCT-20020815AAK GRANTED: 3/11/2004**



© 2006 Warren Communications News

Circulation © 2005 Nielsen. Coverage based on Nielsen study.

GrandTotal	Cable TV Households	Non-cable TV Households	Total TV Households
Estimated Station Totals *	498,790	131,000	629,790
Average Weekly Circulation (2005)	46,586	19,294	65,880
Average Daily Circulation (2005)			17,741
Station DMA Total	Cable TV Households	Non-cable TV Households	Total TV Households
Estimated Station Totals *	497,840	131,000	628,840
Average Weekly Circulation (2005)	46,237	19,294	65,531
Average Daily Circulation (2005)			17,731
Other DMA Total	Cable TV Households	Non-cable TV Households	Total TV Households
Estimated Station Totals *	950	0	950
Average Weekly Circulation (2005)	349	0	349
Average Daily Circulation (2005)			10

\*Estimated station totals are sums of the Nielsen TV and Cable TV household estimates for each county in which the station registers viewing of more than 5% as per the Nielsen Survey Methods.

# Louisiana — New Orleans

**WPXL-DT**

**Ch. 50**

**Network Service:** PAX.

**Licensee:** Finn Broadcasting Corp., 188 S. Bellevue, Suite 222, Memphis, TN 38104.

**WPXL-DT:** 846 Howard Ave., New Orleans, LA 70113.

**Mailing Address:** 3900 Veterans Blvd., Suite 202, Metairie, LA 70002.

**Phone:** 504-679-0600. **Fax:** 504-679-0745.

**E-mail:** amijenkins@pax.net

**Web Site:** <http://www.pax.net>

**Technical Facilities:** Channel No. 50 (686-692 MHz). Authorized power: 1000-kw visual, aural. Antenna: 892-ft above av. terrain, 895-ft. above ground, 895-ft. above sea level.

Latitude	29°	55'	11"
Longitude	90°	001'	29"

**Note:** Latitude and longitude coordinates shown are based on the North American Datum of 1927 (NAD 27) as currently required by the Mass Media Bureau of the FCC.

**Ownership:** Flinn Broadcasting Corp. (Group Owner).

**Began Operation:** April 1, 2004.

**Personnel:**

Trista Griffin, General Sales Manager.

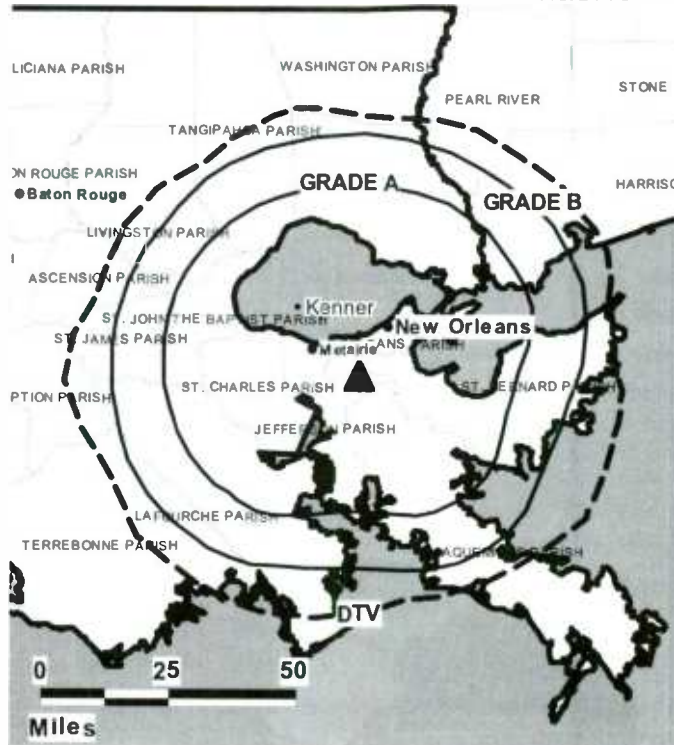
Ernie Harvey, Chief Engineer.

Ami Jenkins, Business Manager.

Joy Maurice, Traffic Manager.

**City of License:** New Orleans. **Station DMA:** New Orleans, LA. **Rank:** 43.

**WPXL-DT BMPCDT-20020815AAL GRANTED: 7/3/2003**



© 2006 Warren Communications News

**Nielsen Oata:** Not available.

**WVUE**  
**Ch. 8**

**Network Service:** FOX.

**Licensee:** Emmis Television License LLC, One Emmis Plaza, 40 Monument Circle, Suite 700, Indianapolis, IN 46204.

**Studio:** 1025 S. Jefferson Davis Pkwy., New Orleans, LA 70125.

**Mailing Address:** 1025 S. Jefferson Davis Pkwy., New Orleans, LA 70125.

**Phone:** 504-486-6161. **Fax:** 504-483-1105.

**E-mail:** info@fox8live.com

**Web Site:** http://www.fox8live.com

**Technical Facilities:** Channel No. 8 (180-186 MHz). Authorized power: 316-kw visual, 31.6-kw aural. Antenna: 990-ft above av. terrain, 1046-ft. above ground, 1049-ft. above sea level.

Latitude 29° 57' 14"  
Longitude 89° 56' 58"

**Transmitter:** 3900 Marrietta Rd., Chalmette.

**Digital Facilities:** Channel No. 29 (560-566 MHz). Power: 660-kw max. visual, aural. Antenna: 899-ft above av. terrain, 899-ft. above ground, 902-ft. above sea level.

Latitude 29° 57' 14"  
Longitude 89° 56' 58"

**FCC Digital File Number:** BPCDT-19991028AEP. Granted: May 20, 2005.

**Note:** Latitude and longitude coordinates shown are based on the North American Datum of 1927 (NAD 27) as currently required by the Mass Media Bureau of the FCC.

**Satellite Earth Stations:** Transmitter RCA; Satcom Technologies, 7-meter Ku-band; Andrew, 7-meter C-band; Scientific-Atlanta, 9-meter C-band; Andrew, 9-meter C-band; Scientific-Atlanta, Microdyne, Avantek receivers.

**News Services:** Fox NewsEdge, CNN Newsource, AP.

**Ownership:** Emmis Communications Corp. (Group Owner).

**Began Operation:** December 17, 1958.

**Represented (sales):** Harrington, Righter & Parsons Inc.

**Personnel:**

**Jeff West**, Vice President & General Manager.

**Deedee Indovina**, Local Sales Manager.

**Michelle Kehoe**, National Sales Manager.

**Mimi Strawn**, News Director.

**Al Domesck**, Chief Engineer.

**Barry Cooney**, Finance Director.

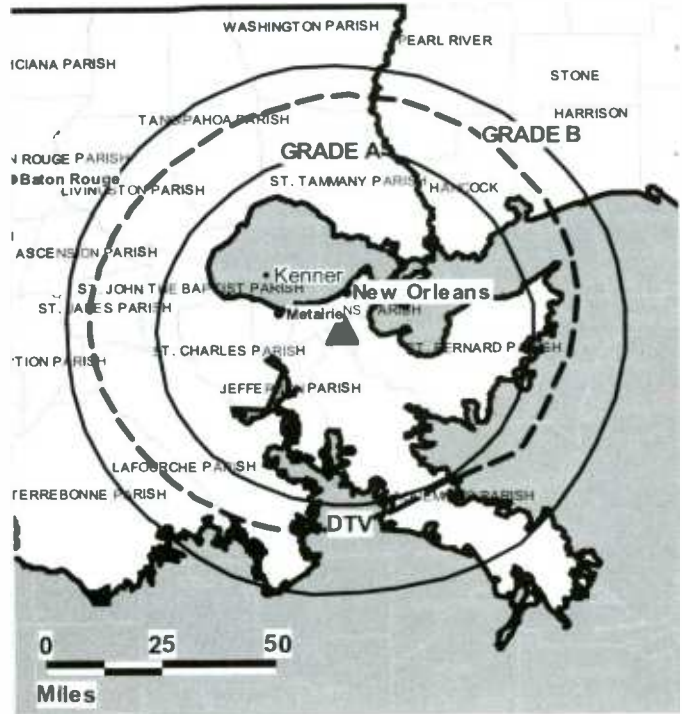
**Heidi Hofmeister**, Program Director.

**Kristen Mosley**, Promotion Director.

**Emily Yuja**, Traffic Manager.

WVUE DOC.-18390

FORREST PERRY



© 2006 Warren Communications News

**Highest 30 Sec. Rate:** \$2000.

**City of License:** New Orleans. **Station DMA:** New Orleans, LA. **Rank:** 43.

Circulation © 2005 Nielsen. Coverage based on Nielsen study.

GrandTotal	Cable TV Households	Non-cable TV Households	Total TV Households
Estimated Station Totals *	620,700	169,610	790,310
Average Weekly Circulation (2005)	358,178	99,764	457,942
Average Daily Circulation (2005)			197,641
Station DMA Total	Cable TV Households	Non-cable TV Households	Total TV Households
Estimated Station Totals *	512,800	155,750	668,550
Average Weekly Circulation (2005)	329,746	98,571	428,317
Average Daily Circulation (2005)			187,754
Other DMA Total	Cable TV Households	Non-cable TV Households	Total TV Households
Estimated Station Totals *	107,900	13,860	121,760
Average Weekly Circulation (2005)	28,432	1,193	29,625
Average Daily Circulation (2005)			9,887

\*Estimated station totals are sums of the Nielsen TV and Cable TV household estimates for each county in which the station registers viewing of more than 5% as per the Nielsen Survey Methods.

**WVUE-DT**  
**Ch. 29**

**Network Service:** FOX.

**Grantee:** Emmis Television License LLC, One Emmis Plaza, 40 Monument Circle, Suite 700, Indianapolis, IN 46204.

**Studio:** 1025 S. Jefferson Davis Pkwy., New Orleans, LA 70125.

**Mailing Address:** 1025 S. Jefferson Davis Pkwy., New Orleans, LA 70125.

**Phone:** 504-486-6161; 818-973-2722. **Fax:** 504-483-1543.

**E-mail:** info@fox8live.com

**Web Site:** http://www.fox8live.com

**Technical Facilities:** Channel No. 29 (560-566 MHz). Authorized power: 660-kw max. visual, aural. Antenna: 899-ft above av. terrain, 899-ft. above ground, 902-ft. above sea level.

Latitude	29°	57'	14"
Longitude	89°	56'	58"

**Note:** Latitude and longitude coordinates shown are based on the North American Datum of 1927 (NAD 27) as currently required by the Mass Media Bureau of the FCC.

**Ownership:** Emmis Communications Corp. (Group Owner).

**Began Operation:** Station operating under Special Temporary Authority at 33.7-kw max. visual; no on-air date

**Represented (sales):** Harrington, Righter & Parsons Inc.

**Personnel:**

**Jeff West**, Vice President & General Manager.

**Deedee Indovina**, Local Sales Manager.

**Michelle Kehoe**, National Sales Manager.

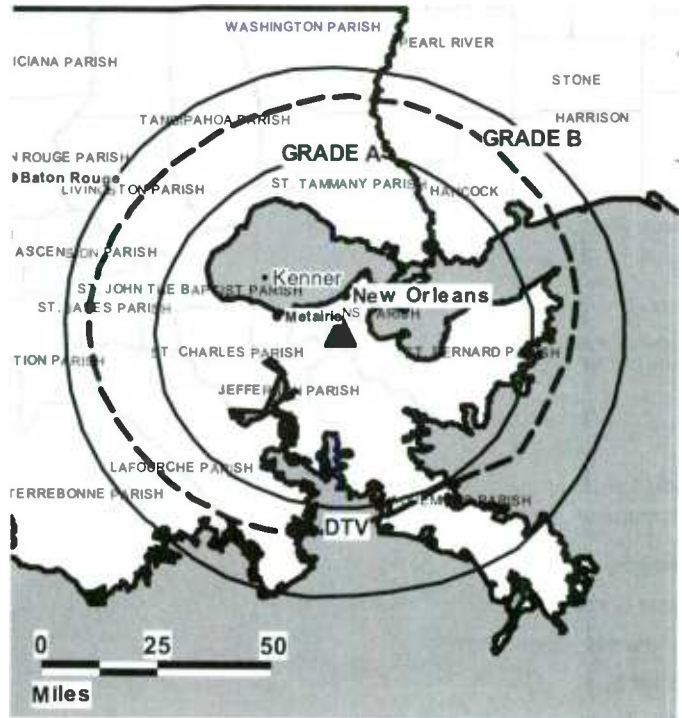
**Mimi Strawn**, News Director.

**Al Domesick**, Chief Engineer.

**Barry Cooney**, Finance Director.

**Heidi Hoffmeister**, Program Director.

**WVUE-DT BMDPDT-20050502AAB GRANTED: 5/20/2005**



© 2006 Warren Communications News

**Kristin Musley**, Promotion Director.

**Emily Yuja**, Traffic Manager.

**City of License:** New Orleans. **Station DMA:** New Orleans, LA. **Rank:** 43.

**Nielsen Data:** Not available.



**WWL-DT**

**Ch. 36**

**Network Service:** CBS.

**Licensee:** WWL-TV Inc., 1024 N. Rampart St., New Orleans, LA 70115.

**Studio:** 1024 N. Rampart St., New Orleans, LA 70116.

**Mailing Address:** 1024 N. Rampart St., New Orleans, LA 70116-2487.

**Phone:** 504-529-4444. **Fax:** 504-529-6470.

**E-mail:** jphillips@wwltv.com

**Web Site:** http://www.wwltv.com

**Technical Facilities:** Channel No. 36 (602-608 MHz). Authorized power: 957.8-kw max. visual. Antenna: 1020-ft above av. terrain, 1024-ft. above ground.

Latitude	29°	54'	22.2"
Longitude	90°	02'	21.9"

**Note:** Latitude and longitude coordinates shown are based on the North American Datum of 1927 (NAD 27) as currently required by the Mass Media Bureau of the FCC.

**Ownership:** Belo Corp. (Group Owner).

**Began Operation:** April 30, 2002. High Definition.

**Represented (sales):** TeleRep Inc.

**Personnel:**

**Bud Brown**, President & General Manager.

**Billie Boanett**, General Sales Manager.

**Tod Smith**, Local Sales Manager.

**Weezie Porter**, Local Sales Manager.

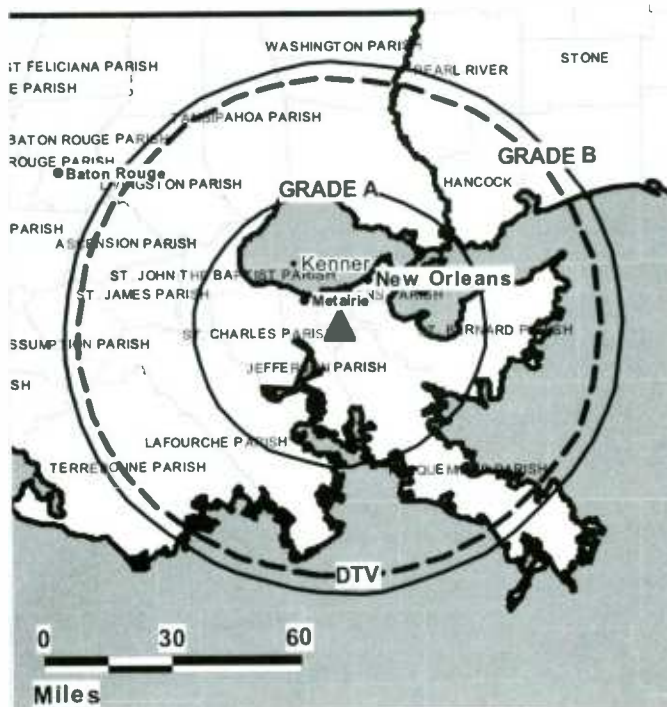
**Sandra Breland**, News Director.

**Rick Barber**, Engineering Director.

**Kevin Rupert**, Financial Director.

**Carol St. Martin**, Program Director.

**WWL-DT BPCDT-20010416AAU GRANTED: 10/26/2001**



**Dee Joyce**, Promotion Director.

**Bonnie Slaughter**, Traffic Coordinator.

**Pam Cohn**, Human Resources Director.

**City of License:** New Orleans. **Station DMA:** New Orleans, LA. **Rank:** 43.

**Nielsen Data:** Not available.

**WWL-TV**  
**Ch. 4**

**Network Service:** CBS.

**Licensee:** WWL-TV Inc., Communications Center, Box 655237, Dallas, TX 75265.

**Studio:** 1024 N. Rampart St., New Orleans, LA 70116-2487.

**Mailing Address:** 1024 N. Rampart St., New Orleans, LA 70116-2487.

**Phone:** 504-529-4444. **Fax:** 504-529-6470.

**E-mail:** jphillips@wwltv.com

**Web Site:** http://www.wwltv.com

**Technical Facilities:** Channel No. 4 (66-72 MHz). Authorized power: 100-kw visual, 10-kw aural. Antenna: 965-ft above av. terrain, 968-ft. above ground, 968-ft. above sea level.

Latitude 29° 54' 22"  
Longitude 90° 02' 22"

**Transmitter:** 4 Cooper Rd., Gretna.

**Digital Facilities:** Channel No. 36 (602-608 MHz). Power: 957.8-kw max. visual. Antenna: 1020-ft above av. terrain, 1024-ft. above ground.

Latitude 29° 54' 22.2"  
Longitude 90° 02' 21.9"

**Note:** Latitude and longitude coordinates shown are based on the North American Datum of 1927 (NAD 27) as currently required by the Mass Media Bureau of the FCC.

**Multichannel TV Sound:** Stereo only.

**Satellite Earth Station:** Transmitter Harris; EASI, 4.5-meter KC-band; Standard Electronics receivers.

**SNG Mobile Dish:** Dalsat, 4.2-meter Ku-band.

**News Services:** UPI, AP.

**Ownership:** Belo Corp. (Group Owner).

**Began Operation:** September 7, 1957.

**Represented (sales):** TeleRep Inc.

**Represented (legal):** Wiley, Rein & Fielding.

**Personnel:**

**Bud Brown,** President & General Manager.

**Weezie Porter,** Local Sales Manager.

**Billie Boannett,** National Sales Manager.

**Sandra Breland,** News Director.

**Rick W. Barber,** Engineering Director.

**Kevin Rupert,** Finance Director.

**Jimmie Phillips,** Program Director.

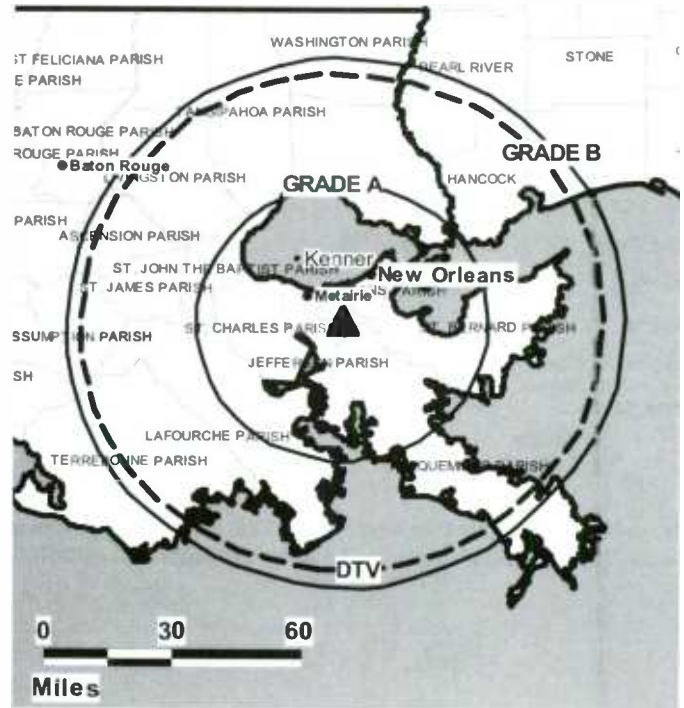
**Dee Joyce,** Promotion Director.

**Bonnie Slaughter,** Traffic Coordinator.

**Pam Cohn,** Human Resources.

**WWL-TV BPCT-3071 GRANTED: 11/1/1962**

PERRY



© 2006 Warren Communications News

**Rates:** On request.

**City of License:** New Orleans. **Station DMA:** New Orleans, LA. **Rank:** 43.

Circulation © 2005 Nielsen. Coverage based on Nielsen study.

GrandTotal	Cable TV Households	Non-cable TV Households	Total TV Households
Estimated Station Totals *	666,070	157,420	823,490
Average Weekly Circulation (2005)	473,888	111,359	585,247
Average Daily Circulation (2005)			354,790
Station DMA Total	Cable TV Households	Non-cable TV Households	Total TV Households
Estimated Station Totals *	512,800	155,750	668,550
Average Weekly Circulation (2005)	427,124	111,275	538,399
Average Daily Circulation (2005)			338,286
Other DMA Total	Cable TV Households	Non-cable TV Households	Total TV Households
Estimated Station Totals *	153,270	1,670	154,940
Average Weekly Circulation (2005)	46,764	84	46,848
Average Daily Circulation (2005)			16,504

\*Estimated station totals are sums of the Nielsen TV and Cable TV household estimates for each county in which the station registers viewing of more than 5% as per the Nielsen Survey Methods.



**KMSS-DT**

**Ch. 34**

**Network Service:** FOX.

**Grantee:** ComCorp of Texas License Corp., 700 St. Johns St., Suite 300, Lafayette, LA 70501.

**Studio:** 3519 Jewella Ave., Shreveport, LA 71109.

**Mailing Address:** Box 30033, Shreveport, LA 71130.

**Phone:** 318-631-5677. **Fax:** 318-631-4195.

**E-mail:** [jwimberly@kmsstv.com](mailto:jwimberly@kmsstv.com)

**Web Site:** <http://www.kmsstv.com>

**Technical Facilities:** Channel No. 34 (590-596 MHz). Authorized power: 1000-kw max. visual. Antenna: 1808-ft above av. terrain, 1749-ft. above ground, 2014-ft. above sea level.

Latitude	32°	39'	58"
Longitude	93°	55'	59"

**Note:** Latitude and longitude coordinates shown are based on the North American Datum of 1927 (NAD 27) as currently required by the Mass Media Bureau of the FCC.

**Ownership:** Communications Corp. of America (Group Owner).

**Began Operation:** Station operating under Special Temporary Authority at 1-kw max. visual; no on-air date

**Represented (legal):** Skadden, Arps, Slate, Meagher & Flom LLP.

**Represented (sales):** Millennium Sales & Marketing.

**Personnel:**

**Mark Cummings,** General Manager.

**Susan Newman,** General Sales Manager.

**Margie Bueche,** Local Sales Manager.

**Jerry Wimberly,** Chief Engineer.

**Dale Beasley,** Business Manager.

**Doug Ginn,** Program Director.

**Cheryl May,** Promotion Director.

**Jim Dull,** Production Manager.

**City of License:** Shreveport. **Station DMA:** Shreveport, LA. **Rank:** 81.

**Nielsen Data:** Not available.

# Louisiana — Shreveport

## KMSS-TV Ch. 33

**Network Service:** FOX.

**Licensee:** ComCorp of Texas License Corp., Box 53708, Lafayette, LA 70503-3708.

**Studio:** 3519 Jewella Ave., Shreveport, LA 71109.

**Mailing Address:** Box 30033, Shreveport, LA 71130.

**Phone:** 318-631-5677. **Fax:** 318-631-4195.

**E-mail:** jwimberly@kmsstv.com

**Web Site:** http://www.kmsstv.com

**Technical Facilities:** Channel No. 33 (584-590 MHz). Authorized power: 4532-kw max. visual, 453.2-kw aural. Antenna: 1813-ft above av. terrain, 1749-ft. above ground, 2014-ft. above sea level.

Latitude 32° 40' 00"  
Longitude 93° 56' 02"

Holds CP for change to 4570-kw max. visual; lat. 32° 39' 58", long. 93° 55' 59", BMPCT-990402KH.

**Transmitter:** 0.57-mi. S of KSLA-TV transmitter site on St. John's Rd., Mooringsport.

**Digital Facilities:** Channel No. 34 (590-596 MHz). Power: 1000-kw max. visual. Antenna: 1808-ft above av. terrain, 1749-ft. above ground, 2014-ft. above sea level.

Latitude 32° 39' 58"  
Longitude 93° 55' 59"

**FCC Digital File Number:** BPCDT-19991022ABL. Granted: October 25, 2000.

**Note:** Latitude and longitude coordinates shown are based on the North American Datum of 1927 (NAD 27) as currently required by the Mass Media Bureau of the FCC.

**Multichannel TV Sound:** Stereo only.

**Satellite Earth Stations:** Transmitter Comark; AFC, 3.7-meter Ku-band; Comtech, 5-meter C-band; M/A-Com, Agile receivers.

**News Service:** Fox NewsEdge.

**LMA:** Local marketing agreement with KSHV (UW), Shreveport.

**Ownership:** Communications Corp. of America (Group Owner).

**Began Operation:** October 6, 1985. Sale by J. D. Waggoner & G. Teekell, et al., to SWMM/Shreveport Corp. approved by FCC June 24, 1987. Transfer to White Knight approved by FCC February 18, 1994. Transfer to present owner approved by FCC July 26, 1994. Transfer to Apollo Capital Management II Inc. & Thomas R. Galloway Sr. jointly approved by FCC April 16, 2004.

**Represented (legal):** Skadden, Arps, Slate, Meagher & Flom LLP.

**Represented (sales):** Millennium Sales & Marketing.

**Personnel:**

**Mark Cummings,** General Manager.

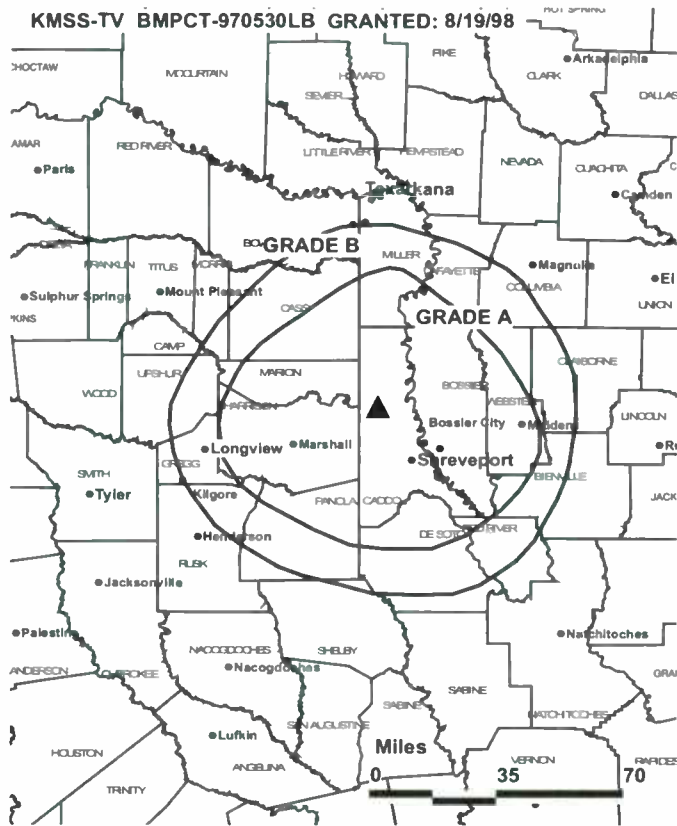
**Susan Newman,** General Sales Manager.

**Margie Bueche,** Local Sales Manager.

**Dale Beasley,** Business Manager.

**Jerry Wimberley,** Engineering Director.

**Doug Ginn,** Program Director.



© 2006 Warren Communications News

**Cheryl May,** Promotions Director.

**Jim Dull,** Production Manager.

**Highest 30 Sec. Rate:** \$1900.

**City of License:** Shreveport. **Station DMA:** Shreveport, LA. **Rank:** 81.

Circulation © 2005 Nielsen. Coverage based on Nielsen study.

GrandTotal	Cable TV Households	Non-cable TV Households	Total TV Households
Estimated Station Totals *	212,920	187,370	400,290
Average Weekly Circulation (2005)	92,399	60,754	153,153
Average Daily Circulation (2005)			48,983
Station DMA Total	Cable TV Households	Non-cable TV Households	Total TV Households
Estimated Station Totals *	193,750	166,580	360,330
Average Weekly Circulation (2005)	89,906	59,005	148,911
Average Daily Circulation (2005)			48,502
Other DMA Total	Cable TV Households	Non-cable TV Households	Total TV Households
Estimated Station Totals *	19,170	20,790	39,960
Average Weekly Circulation (2005)	2,493	1,749	4,242
Average Daily Circulation (2005)			481

\*Estimated station totals are sums of the Nielsen TV and Cable TV household estimates for each county in which the station registers viewing of more than 5% as per the Nielsen Survey Methods.

# Louisiana — Shreveport

## KSHV Ch. 45

**Network Service:** WBN, UPN.

**Licensee:** White Knight Broadcasting of Shreveport LLC, Box 3058, Lafayette, LA 70502.

**Studio:** 3519 Jewella Ave., Shreveport, LA 71109.

**Mailing Address:** Box 30045, Shreveport, LA 71130.

**Phone:** 318-631-4545. **Fax:** 318-631-4195.

**E-mail:** jwimberly@kmsstv.com

**Web Site:** http://www.kshv.com

**Technical Facilities:** Channel No. 45 (656-662 MHz). Authorized power: 2982-kw max. visual. Antenna: 1664-ft above av. terrain, 1600-ft. above ground, 1865-ft. above sea level.

Latitude 32° 40' 00"  
Longitude 93° 56' 02"

**Transmitter:** St. Johns Rd., Mooringsport.

**Digital Facilities:** Channel No. 44 (650-656 MHz). Power: 500-kw max. visual. Antenna: 1657-ft above av. terrain, 1600-ft. above ground.

Latitude 32° 39' 57"  
Longitude 93° 55' 58"

**FCC Digital File Number:** BPCDT-19991027ADK. Granted: October 31, 2000.

**Note:** Latitude and longitude coordinates shown are based on the North American Datum of 1927 (NAD 27) as currently required by the Mass Media Bureau of the FCC.

**News Services:** Conus, Capitol News.

**LMA:** Local marketing agreement with KMSS-TV (F), Shreveport.

**Ownership:** White Knight Holdings Inc. (Group Owner).

**Began Operation:** April 15, 1994. Sale to present owner by Word of Life Ministries approved by FCC May 9, 1995.

**Represented (sales):** Millennium Sales & Marketing.

**Personnel:**

**Mark Cummings,** General Manager.

**Cheryl May,** Promotion & Marketing Director.

**Jim Dull,** Production Manager.

**Merlene Jackson,** Traffic Manager.

**Margie Bueche,** Local Sales Manager.

**Cindy Gleason,** Local Sales Manager.

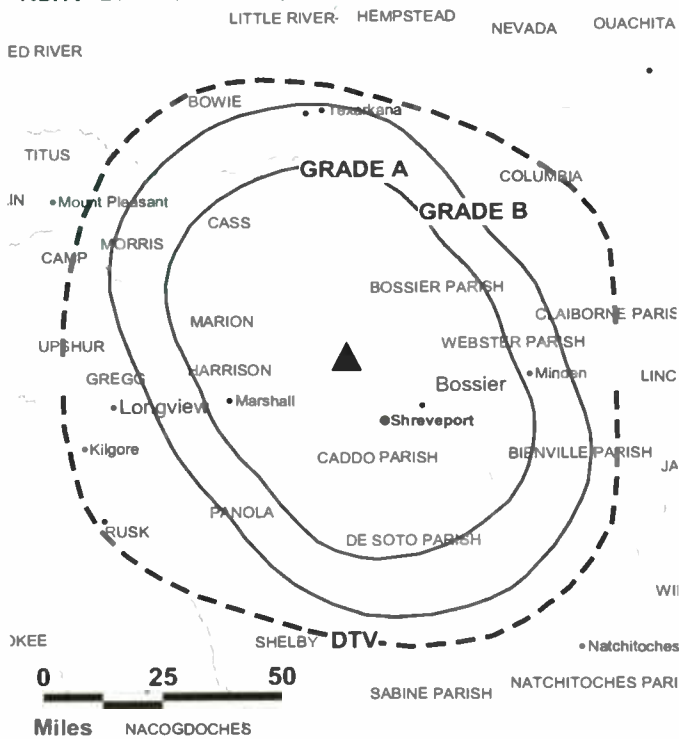
**Susan Newman,** National Sales Manager.

**Jerry Wimberly,** Chief Engineer.

**Dale Beasley,** Business Manager.

**Isaac Turner,** Program Director.

## KSHV BPCT-950913LQ GRANTED: 11/22/95



© 2006 Warren Communications News

**Highest 30 Sec. Rate:** \$700.

**City of License:** Shreveport. **Station DMA:** Shreveport, LA. **Rank:** 81.

Circulation © 2005 Nielsen. Coverage based on Nielsen study.

GrandTotal	Cable TV Households	Non-cable TV Households	Total TV Households
Estimated Station Totals *	192,520	151,320	343,840
Average Weekly Circulation (2005)	49,523	29,623	79,146
Average Daily Circulation (2005)			25,010
Station DMA Total	Cable TV Households	Non-cable TV Households	Total TV Households
Estimated Station Totals *	186,930	151,320	338,250
Average Weekly Circulation (2005)	48,920	29,623	78,543
Average Daily Circulation (2005)			24,940
Other DMA Total	Cable TV Households	Non-cable TV Households	Total TV Households
Estimated Station Totals *	5,590	0	5,590
Average Weekly Circulation (2005)	603	0	603
Average Daily Circulation (2005)			70

\*Estimated station totals are sums of the Nielsen TV and Cable TV household estimates for each county in which the station registers viewing of more than 5% as per the Nielsen Survey Methods.

**KSHV-DT**  
Ch. 44

**Network Service:** WBN, UPN.

**Grantee:** White Knight Broadcasting of Shreveport LLC, Box 3058, Lafayette, LA 70502.

**Studio:** 3519 Jewella Ave, Shreveport, LA 71109.

**Mailing Address:** Box 30045, Lafayette, LA 70502.

**Phone:** 318-631-4545. **Fax:** 318-631-4195.

**E-mail:** jwimberly@kmsstv.com

**Web Site:** http://www.kshv.com

**Technical Facilities:** Channel No. 44 (650-656 MHz). Authorized power: 500-kw max. visual. Antenna: 1657-ft above av. terrain, 1600-ft. above ground.

Latitude	32°	39'	57"
Longitude	93°	55'	58"

**Note:** Latitude and longitude coordinates shown are based on the North American Datum of 1927 (NAD 27) as currently required by the Mass Media Bureau of the FCC.

**Ownership:** White Knight Holdings Inc. (Group Owner).

**Began Operation:** Station operating under Special Temporary Authority at 1-kw max. visual; no on-air date

**Represented (sales):** Millennium Sales & Marketing.

**Personnel:**

**Mark Cummings,** General Manager.

**Margie Bueche,** Local Sales Manager.

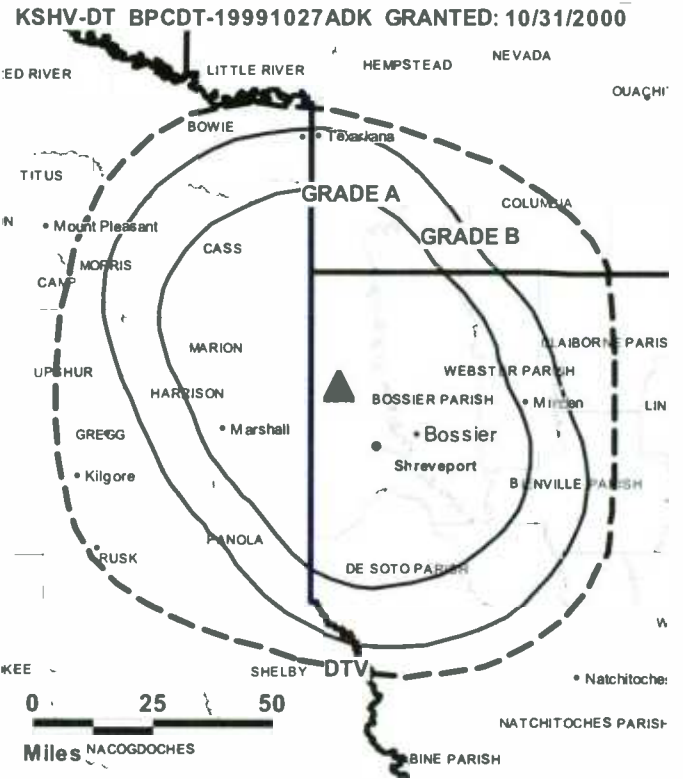
**Cindy Gleason,** Local Sales Manager.

**Susan Newman,** National Sales Manager.

**Jerry Wimberly,** Chief Engineer.

**Dale Beasley,** Business Manager.

**Isaac Turner,** Program Director.



**Cheryl May,** Promotion & Marketing Director.

**Jim Dull,** Production Manager.

**Merlene Jackson,** Traffic Manager.

**City of License:** Shreveport. **Station DMA:** Shreveport, LA. **Rank:** 81.

**Nielsen Data:** Not available.

**KSLA-DT**  
Ch. 17

**Network Service:** CBS.

**Licensee:** KLSA License Subsidiary LLC, 201 Monroe St., 20th Floor, RSA Tower, Montgomery, AL 36104.

**Studio:** 1812 Fairfield Ave., Shreveport, LA 71101.

**Mailing Address:** 1812 Fairfield Ave., Shreveport, LA 71101.

**Phone:** 318-222-1212. **Fax:** 318-677-6703.

**E-mail:** jcummings@ksla.com

**Web Site:** http://www.ksla.com

**Technical Facilities:** Channel No. 17 (488-494 MHz). Authorized power: 175-kw max. visual. Antenna: 1699-ft above av. terrain, 1650-ft. above ground.

Latitude	32°	40'	28"
Longitude	93°	56'	00"

**Note:** Latitude and longitude coordinates shown are based on the North American Datum of 1927 (NAD 27) as currently required by the Mass Media Bureau of the FCC.

**Ownership:** Raycom Media Inc. (Group Owner).

**Began Operation:** May 1, 2002. High Definition.

**Represented (sales):** TeleRep Inc.

**Personnel:**

**Ed Bradley**, Vice President & General Manager.

**Cindy Delaney**, General Sales Manager.

**Mike Manard**, National & Regional Sales Manager.

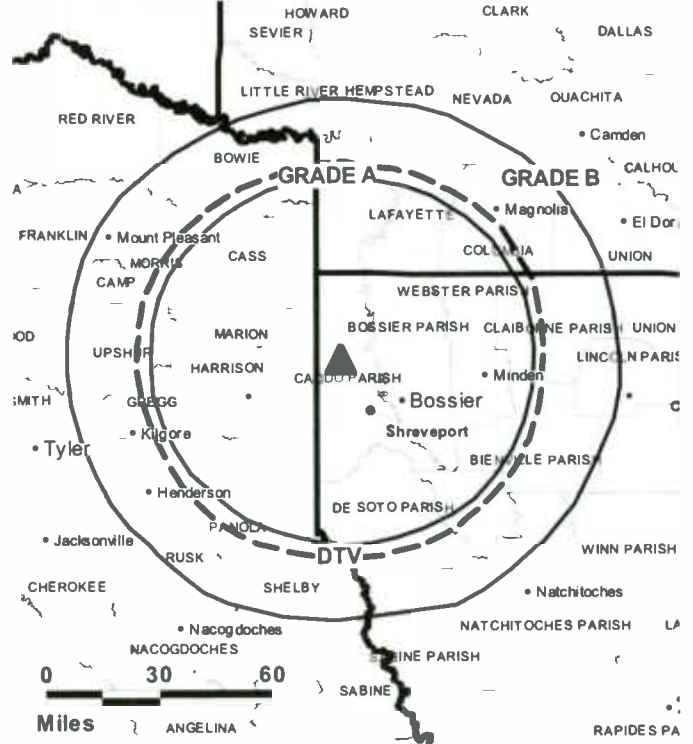
**Bob Cashen**, News Director.

**Ted Small**, Director of Engineering.

**John Cummings**, Chief Engineer.

**Cindy Townsend**, Business Manager.

**KSLA-DT B MPCDT-20020228ADT GRANTED: 3/14/2002**



© 2006 Warren Communications News

**Barb Bennett**, Programming & Marketing Director.

**Julie Foster**, Research Director.

**City of License:** Shreveport. **Station DMA:** Shreveport, LA. **Rank:** 81.

**Nielsen Data:** Not available.

**Louisiana — Shreveport**

**KSLA-TV  
Ch. 12**

**Network Service:** CBS.

**Licensee:** KSLA License Subsidiary LLC, 201 Monroe St., 20th Floor, RSA Tower, Montgomery, AL 36104.

**Studio:** 1812 Fairfield Ave., Shreveport, LA 71101.

**Mailing Address:** 1812 Fairfield Ave., Shreveport, LA 71101.

**Phone:** 318-222-1212. **Fax:** 318-677-6703.

**E-mail:** jcummings@ksla.com

**Web Site:** http://www.ksla.com

**Technical Facilities:** Channel No. 12 (204-210 MHz). Authorized power: 316-kw visual, 38-kw aural. Antenna: 1800-ft above av. terrain, 1794-ft. above ground, 2049-ft. above sea level.

Latitude 32° 40' 29"  
Longitude 93° 55' 59"

**Transmitter:** 2-mi. ESE of Mooringsport.

**Digital Facilities:** Channel No. 17 (488-494 MHz). Power: 175-kw max. visual. Antenna: 1699-ft above av. terrain, 1650-ft. above ground.

Latitude 32° 40' 28"  
Longitude 93° 56' 00"

**FCC Digital File Number:** BMPCDT-20020228ADT. Granted: March 14, 2002.

**Note:** Latitude and longitude coordinates shown are based on the North American Datum of 1927 (NAD 27) as currently required by the Mass Media Bureau of the FCC.

**Satellite Earth Stations:** RCA, Ku-band; Scientific-Atlanta, 4.6-meter; Scientific-Atlanta, 7-meter; Scientific-Atlanta, M/A-Com receivers.

**News Services:** CBS Newspath, AP.

**Ownership:** Raycom Media Inc. (Group Owner).

**Began Operation:** December 22, 1953. Station started as KSLA Interim Television Corp., equally owned by KRMD, KCIJ and grantee. On May 19, 1955, final decision was granted to Shreveport Television Co. (Television Digest, Vol. 11:21). Sale to KSLA-TV by Mrs. George, et al., who retained minority interest, approved by FCC May 25, 1960 (Vol. 16:6, 24). Sale to Viacom International Inc. approved by FCC March 29, 1983 (Vol. 23:3). Sale to Ellis Communications approved by FCC August 24, 1995 (Vol. 34:38; 35:20). Transfer of control to present owner approved by FCC July 26, 1996.

**Represented (sales):** TeleRep Inc.

**Represented (legal):** Goldberg, Godles, Wiener & Wright.

**Personnel:**

Edward Bradley, Vice President & General Manager.

Cindy Delaney, General Sales Manager.

Mike Manard, National & Regional Sales Manager.

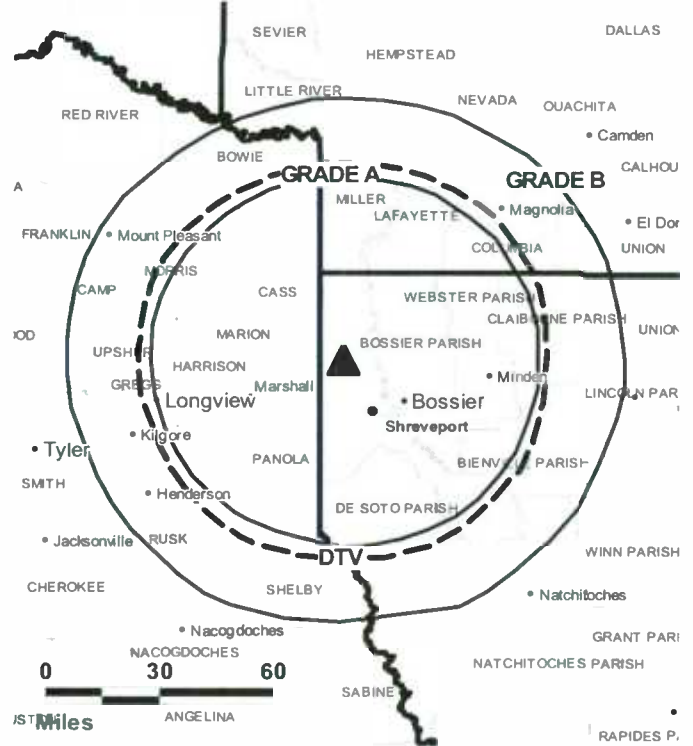
Bob Cashen, News Director.

Ted Small, Director Of Engineering.

John Cummings, Chief Engineer.

Cindy Townsend, Business Manager.

**KSLA-TV BMPCT-5970 GRANTED: 5/5/1964**



© 2006 Warren Communications News

**Barb Bennett,** Programming & Marketing Director.

**Julie Foster,** Research Director.

**Highest 30 Sec. Rate:** \$2500.

**City of License:** Shreveport. **Station DMA:** Shreveport, LA. **Rank:** 81.

Circulation © 2005 Nielsen. Coverage based on Nielsen study.

GrandTotal	Cable TV Households	Non-cable TV Households	Total TV Households
Estimated Station Totals *	289,220	220,740	509,960
Average Weekly Circulation (2005)	175,808	115,316	291,124
Average Daily Circulation (2005)			163,450
Station DMA Total	Cable TV Households	Non-cable TV Households	Total TV Households
Estimated Station Totals *	200,410	169,040	369,450
Average Weekly Circulation (2005)	148,906	106,641	255,547
Average Daily Circulation (2005)			148,851
Other DMA Total	Cable TV Households	Non-cable TV Households	Total TV Households
Estimated Station Totals *	88,810	51,700	140,510
Average Weekly Circulation (2005)	26,902	8,675	35,577
Average Daily Circulation (2005)			14,599

\*Estimated station totals are sums of the Nielsen TV and Cable TV household estimates for each county in which the station registers viewing of more than 5% as per the Nielsen Survey Methods.



**KTBS-DT**  
**Ch. 28**

**Network Service:** ABC.

**Licensee:** KTBS Inc., 312 E. Kings Hwy., Shreveport, LA 71104.

**Studio:** 312 E. Kings Highway, Shreveport, LA 71104.

**Mailing Address:** Box 44227, Shreveport, LA 71134-4227.

**Phone:** 318-861-5800. **Fax:** 318-862-9434.

**E-mail:** gsirven@ktbs.com

**Web Site:** <http://www.ktbs.com>

**Technical Facilities:** Channel No. 28 (554-560 MHz). Authorized power: 1000-kw max. visual. Antenna: 1847-ft above av. terrain, 1795-ft. above ground, 2016-ft. above sea level.

Latitude	32°	41'	08"
Longitude	93°	56'	00"

**Note:** Latitude and longitude coordinates shown are based on the North American Datum of 1927 (NAD 27) as currently required by the Mass Media Bureau of the FCC.

**Ownership:** KTBS Inc. (Group Owner).

**Began Operation:** June 3, 2002. Standard and High Definition.

**Represented (sales):** Continental Television Sales.

**Personnel:**

**Edwin N. Wray**, President & General Manager.

**George Sirven**, Station & General Sales Manager.

**Judy Meiler**, Local & Regional Sales Manager.

**Jan Elkins**, News Director.

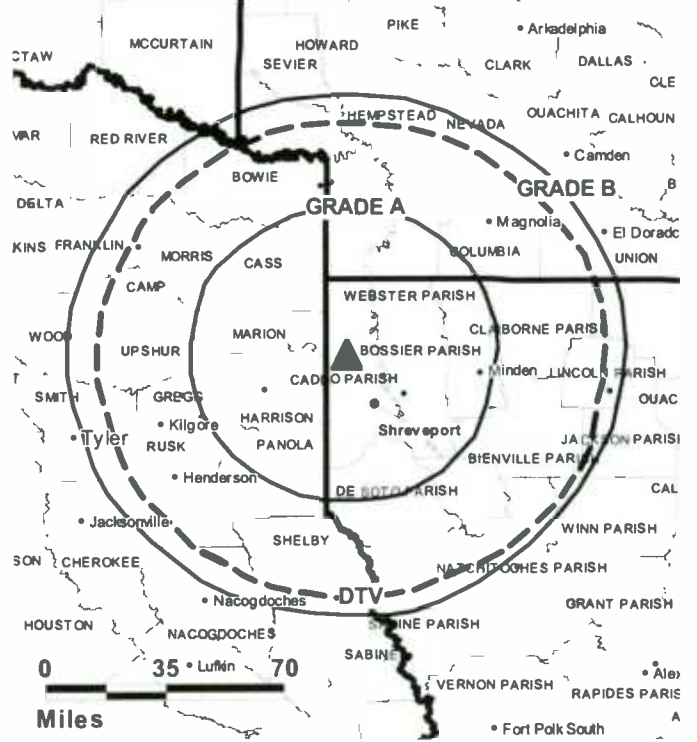
**David L. Hendricks**, Chief Engineer.

**Sherri McCallie**, Business Manager.

**Don Wiegel**, Marketing Director.

**Joe Todaro**, Promotion Manager.

**KTBS-DT BPCDT-990909AAC GRANTED: 12/27/2000**



© 2006 Warren Communications News

**Ron Thoma**, Production Manager.

**Carolyn Lowery**, Traffic Manager.

**Melissa Parkerson**, Community Affairs Director.

**City of License:** Shreveport. **Station DMA:** Shreveport, LA. **Rank:** 81.

**Nielsen Data:** Not available.

**KTBS-TV**  
**Ch. 3**

**Network Service:** ABC.

**Licensee:** KTBS Inc., 312 E. Kings Hwy., Shreveport, LA 71104.

**Studio:** 312 E. Kings Hwy., Shreveport, LA 71104.

**Mailing Address:** Box 44227, Shreveport, LA 71134-4227.

**Phone:** 318-861-5800. **Fax:** 318-862-9434.

**E-mail:** gsirven@ktbs.com

**Web Site:** http://www.ktbs.com

**Technical Facilities:** Channel No. 3 (60-66 MHz). Authorized power: 100-kw visual, 10-kw aural. Antenna: 1781-ft above av. terrain, 1801-ft. above ground, 2049-ft. above sea level.

Latitude 32° 41' 08"  
Longitude 93° 56' 00"

Holds CP for change to 1775-ft above av. terrain, 1729-ft. above ground, 1978-ft. above sea level; BPC2-20020805AAP.

**Digital Facilities:** Channel No. 28 (554-560 MHz). Power: 1000-kw max. visual. Antenna: 1847-ft above av. terrain, 1795-ft. above ground, 2016-ft. above sea level.

Latitude 32° 41' 08"  
Longitude 93° 56' 00"

**FCC Digital File Number:** BPCDT-990909AAC. Granted: December 27, 2000.

**Note:** Latitude and longitude coordinates shown are based on the North American Datum of 1927 (NAD 27) as currently required by the Mass Media Bureau of the FCC.

**Multichannel TV Sound:** Stereo only.

**Satellite Earth Stations:** Transmitter Larcen; RCA, 3.7-meter; Andrew, 4.5-meter C-band; EASI, 4.6-meter KC-band; ADM, 6.5-meter C-band; Andrew, 7.3-meter C-band; Standard Communications, Scientific-Atlanta, Avantek receivers.

**News Services:** AP, ABC NewsOne.

**Ownership:** KTBS Inc. (Group Owner).

**Began Operation:** September 3, 1955.

**Represented (sales):** Continental Television Sales.

**Represented (legal):** Fletcher, Heald & Hildreth PLC.

**Personnel:**

Edwin N. Wray, President & General Manager.

George Sirven, Station & General Sales Manager.

Judy Meller, Local & Regional Sales Manager.

Jan Elkins, News Director.

David L. Hendricks, Chief Engineer.

Sherri McCallie, Business Manager.

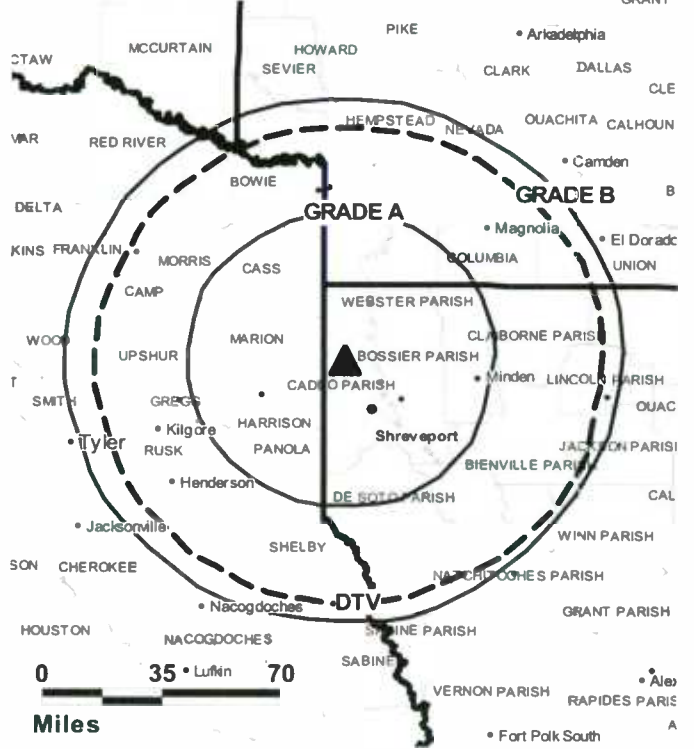
Don Wiegel, Marketing Director.

Ron Thoma, Production Manager.

Joe Todaro, Promotion Manager.

Carolyn Lowry, Traffic Manager.

**KTBS-TV BMPCT-5808 GRANTED: 12/18/1962**



Melissa Parkerson, Community Affairs Director.

**Rates:** On request.

**City of License:** Shreveport. **Station DMA:** Shreveport, LA. **Rank:** 81.

Circulation © 2005 Nielsen. Coverage based on Nielsen study.

GrandTotal	Cable TV Households	Non-cable TV Households	Total TV Households
Estimated Station Totals *	279,570	220,520	500,090
Average Weekly Circulation (2005)	163,442	107,718	271,160
Average Daily Circulation (2005)			150,536
Station DMA Total	Cable TV Households	Non-cable TV Households	Total TV Households
Estimated Station Totals *	200,410	169,040	369,450
Average Weekly Circulation (2005)	142,507	102,985	245,492
Average Daily Circulation (2005)			141,052
Other DMA Total	Cable TV Households	Non-cable TV Households	Total TV Households
Estimated Station Totals *	79,160	51,480	130,640
Average Weekly Circulation (2005)	20,935	4,733	25,668
Average Daily Circulation (2005)			9,484

\*Estimated station totals are sums of the Nielsen TV and Cable TV household estimates for each county in which the station registers viewing of more than 5% as per the Nielsen Survey Methods.

**WUPL**  
**Ch. 54**

**Network Service:** UPN.

**Licensee:** Infinity Radio Inc., 2000 K St. NW, Suite 725, Washington, DC 20006-1809.

**Studio:** 3850 N. Causeway St., Suite 454, Metairie, LA 70002.

**Mailing Address:** 3850 N. Causeway St., Suite 454, Metairie, LA 70002.

**Phone:** 504-828-5454. **Fax:** 504-828-5455.

**E-mail:** gwordlaw@upn54.com

**Web Site:** http://www.upn54.com

**Technical Facilities:** Channel No. 54 (710-716 MHz). Authorized power: 4376-kw max. visual. Antenna: 700-ft above av. terrain, 710-ft. above ground, 717-ft. above sea level.

Latitude 30° 17' 08.7"  
Longitude 89° 54' 18.2"

**Transmitter:** 59131 Transmitter Rd., 2-mi. SE of Lacombe.

**Digital Facilities:** Channel No. 24 (530-536 MHz). Power: 1000-kw visual. Antenna: 892-ft above av. terrain, 896-ft. above ground, 896-ft. above sea level.

Latitude 29° 55' 11"  
Longitude 90° 00' 29"

**Note:** Latitude and longitude coordinates shown are based on the North American Datum of 1927 (NAD 27) as currently required by the Mass Media Bureau of the FCC.

**Ownership:** Viacom Inc. (Group Owner).

**Began Operation:** June 1, 1995. Sale to Belo TV Inc. pending. Sale to present owner by Middle America Communications Inc. approved by FCC September 29, 1997.

**Represented (sales):** Viacom Stations Sales.

**Represented (legal):** Hardy & Carey LLP.

**Personnel:**

**Gary Wordlaw**, Vice President & General Manager.

**Chris Peet**, Local Sales Manager.

**Ron Bartholomew**, Director of New Business Development.

**John Moore**, Chief Engineer.

**Jill Spragio**, Business Manager.

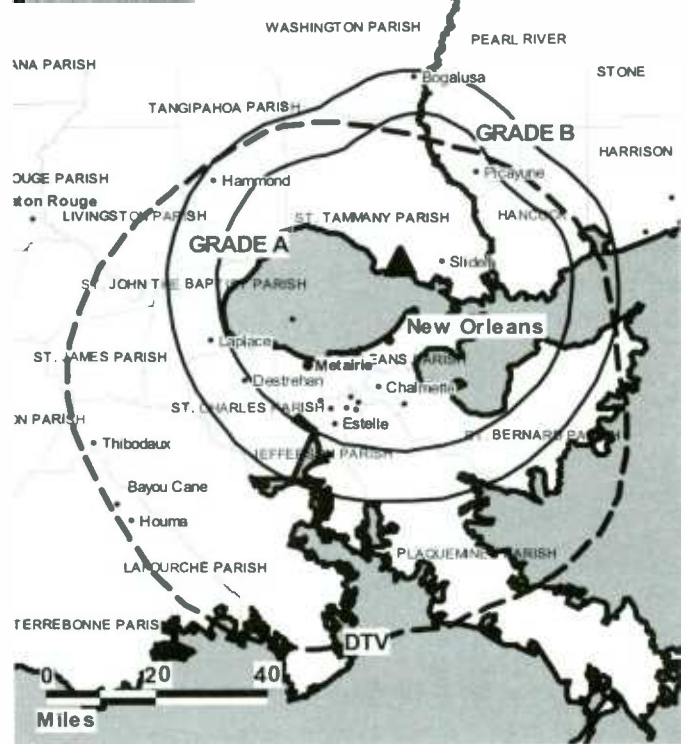
**Jeff Timpa**, Programming Coordinator.

**Kyle Claude**, Promotion Director.

**Lisa Navo**, Traffic Manager.

**Rates:** On request.

**WUPL BMPCT-199401026KF GRANTED: 1/26/1995**



© 2006 Warren Communications News

**City of License:** Slidell. **Station DMA:** New Orleans, LA. **Rank:** 43.

Circulation © 2005 Nielsen. Coverage based on Nielsen study.

GrandTotal	Cable TV Households	Non-cable TV Households	Total TV Households
Estimated Station Totals *	512,800	152,850	665,650
Average Weekly Circulation (2005)	127,166	40,115	167,281
Average Daily Circulation (2005)			54,482
Station DMA Total	Cable TV Households	Non-cable TV Households	Total TV Households
Estimated Station Totals *	512,800	152,850	665,650
Average Weekly Circulation (2005)	127,166	40,115	167,281
Average Daily Circulation (2005)			54,482

\*Estimated station totals are sums of the Nielsen TV and Cable TV household estimates for each county in which the station registers viewing of more than 5% as per the Nielsen Survey Methods.

**WUPL-DT**  
**Ch. 24**

**Network Service:** UPN.

**Licensee:** Infinity Radio Inc., 2000 K St. NW, Suite 725, Washington, DC 20006-1809.

**UPN54:** 3850 N. Causeway Blvd., Suite 454, Metairie, LA 70002.

**Mailing Address:** 3850 N. Causeway Blvd., Suite 454, Metairie, LA 70002.

**Phone:** 504-828-5454. **Fax:** 504-828-5455.

**E-mail:** jtimpa@upn54.com

**Web Site:** http://www.upn54.com

**Technical Facilities:** Channel No. 24 (530-536 MHz). Authorized power: 1000-kw visual. Antenna: 892-ft above av. terrain, 896-ft. above ground, 896-ft. above sea level.

Latitude	29°	55'	11"
Longitude	90°	001'	29"

**Note:** Latitude and longitude coordinates shown are based on the North American Datum of 1927 (NAD 27) as currently required by the Mass Media Bureau of the FCC.

**Ownership:** Viacom Inc. (Group Owner).

**Began Operation:** July 26, 2002. High Definition.

**Represented (sales):** Viacom Station Sales.

**Personnel:**

**Gary Wordlaw**, Vice President & General Manager.

**Chris Peete**, Local Sales Manager.

**Ron Bartholomew**, National Sales Manager.

**John Moore**, Chief Engineer.

**Jill Spragio**, Office Manager.

**Jeff Timpa**, Programming Coordinator.

**Kyle Claude**, Promotion Director.

**WUPL-DT BMPCDT-20020610AAD GRANTED: 7/29/2002**



© 2006 Warren Communications News

**Lisa Navo**, Traffic Manager.

**City of License:** Slidell. **Station DMA:** New Orleans, LA. **Rank:** 43.

**Nielsen Data:** Not available.

**KARD**  
**Ch. 14**

**Network Service:** FOX.

**Licensee:** Nexstar Finance Inc., 909 Lake Carolyn Pkwy., Suite 1450, Irving, TX 75039.

**Studio:** 200 Pavilion Rd., West Monroe, LA 71292.

**Mailing Address:** 200 Pavilion Rd., West Monroe, LA 71292.

**Phone:** 318-323-1972. **Fax:** 318-322-0926.

**E-mail:** jholland@kard.com

**Web Site:** http://www.kard.com/

**Technical Facilities:** Channel No. 14 (470-476 MHz). Authorized power: 5000-kw max. visual, 500-kw aural. Antenna: 1876-ft above av. terrain, 1929-ft. above ground, 2049-ft. above sea level.

Latitude 32° 05' 41"  
Longitude 92° 10' 39"

**Transmitter:** 5.5-mi. W of Columbia, 1.5-mi. S of Hwy. 4.

**Digital Facilities:** Channel No. 36 (602-608 MHz). Power: 1000-kw max. visual. Antenna: 1870-ft above av. terrain, 1880-ft. above ground.

Latitude 32° 05' 42"  
Longitude 92° 10' 34"

**FCC Digital File Number:** BPDCT-19991101ADC. Granted: January 22, 2001.

**Note:** Latitude and longitude coordinates shown are based on the North American Datum of 1927 (NAD 27) as currently required by the Mass Media Bureau of the FCC.

**Multichannel TV Sound:** Stereo only.

**Satellite Earth Stations:** Andrew, 3.5-meter; Andrew, 7-meter; Microwave Assoc., Andrew receivers.

**Ownership:** Nexstar Broadcasting Group Inc. (Group Owner).

**Began Operation:** August 19, 1967. Operation as KUZN-TV on Ch. 39 ended December 12, 1968 when station left air. It resumed operation under new ownership August 13, 1970; left air again August 16, 1971. Changed to Ch. 14 and resumed operation October 6, 1974. Transfer of control to Kenneth E. Meyer, et al., approved by FCC January 31, 1978. Sale to Charles Woods by Meyer, et al., approved by FCC November 2, 1984. Assignment to Banam Broadcasting Inc. approved by FCC March 16, 1993. Sale to Petracom Equity Partners LP approved by FCC May 31, 1995. Sale to Quorum Broadcast Holdings Inc. by Petracom Equity Partners LP approved by FCC May 4, 1998 (Television Digest, Vol. 37:37). Sale to Nexstar Broadcasting was approved by the FCC November 28, 2000 but never consummated. Merger of Quorum Broadcast Holdings Inc. into present owner approved by FCC October 30, 2003.

**Represented (sales):** Continental Television Sales.

**Represented (legal):** Drinker Biddle & Reath LLP.

**Represented (engineering):** Cohen, Dippell & Everist PC.

**Personnel:**

**Lydia Guillory,** Vice President & General Manager.

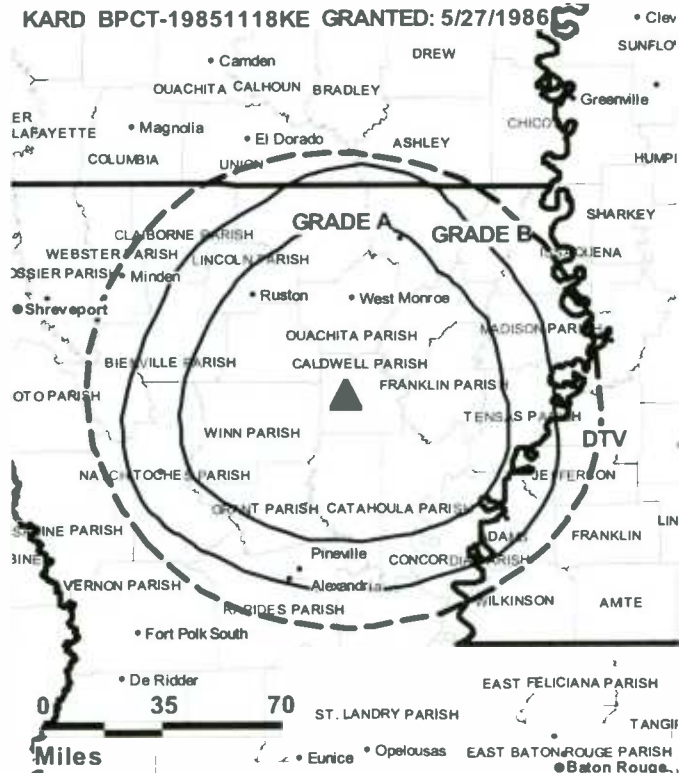
**Susan Cumption,** General Sales Manager.

**Tony Tagaevore,** News Director.

**Joe Holland,** Chief Engineer.

**Betty Smith,** Business Manager.

**Irma Campbell,** Program Director.



© 2006 Warren Communications News

**Esther Phillips,** Promotion Director.

**J. D. Hammons,** Production Manager.

**Tammy Robinson,** Traffic Manager.

**Highest 30 Sec. Rate:** \$600.

**City of License:** West Monroe. **Station DMA:** Monroe, LA-El Dorado, AR. **Rank:** 135.

Circulation © 2005 Nielsen. Coverage based on Nielsen study.

GrandTotal	Cable TV Households	Non-cable TV Households	Total TV Households
Estimated Station Totals *	122,780	91,780	214,560
Average Weekly Circulation (2005)	49,158	21,419	70,577
Average Daily Circulation (2005)			23,477

Station DMA Total	Cable TV Households	Non-cable TV Households	Total TV Households
Estimated Station Totals *	107,270	65,110	172,380
Average Weekly Circulation (2005)	47,013	18,620	65,633
Average Daily Circulation (2005)			22,080

Other DMA Total	Cable TV Households	Non-cable TV Households	Total TV Households
Estimated Station Totals *	15,510	26,670	42,180
Average Weekly Circulation (2005)	2,145	2,799	4,944
Average Daily Circulation (2005)			1,397

\*Estimated station totals are sums of the Nielsen TV and Cable TV household estimates for each county in which the station registers viewing of more than 5% as per the Nielsen Survey Methods.



**KARD-DT**  
**Ch. 36**

**Network Service:** FOX.

**Grantee:** Nexstar Finance Inc., 909 Lake Carolyn Pkwy., Suite 1450, Irving, TX 75039.

**Studio:** 200 Pavillion Rd., West Monroe, LA 71292.

**Mailing Address:** 200 Pavillion Rd., West Monroe, LA 71292.

**Phone:** 318-323-1972. **Fax:** 318-322-0926.

**E-mail:** jholland@kard.com

**Web Site:** http://www.kard.com

**Technical Facilities:** Channel No. 36 (602-608 MHz). Authorized power: 1000-kw max. visual. Antenna: 1870-ft above av. terrain, 1880-ft. above ground.

Latitude	32°	05'	42"
Longitude	92°	10'	34"

**Note:** Latitude and longitude coordinates shown are based on the North American Datum of 1927 (NAD 27) as currently required by the Mass Media Bureau of the FCC.

**Ownership:** Nexstar Broadcasting Group Inc. (Group Owner).

**Began Operation:** Station operating under Special Temporary Authority at 1.025-kw max. visual; no on-air date

**Represented (legal):** Drinker Biddle & Reath LLP.

**Represented (sales):** Continental Television Sales.

**Personnel:**

Lydia Guillory, Vice President & General Manager.

Susan Cumption, General Sales Manager.

Tony Tagaelvore, News Director.

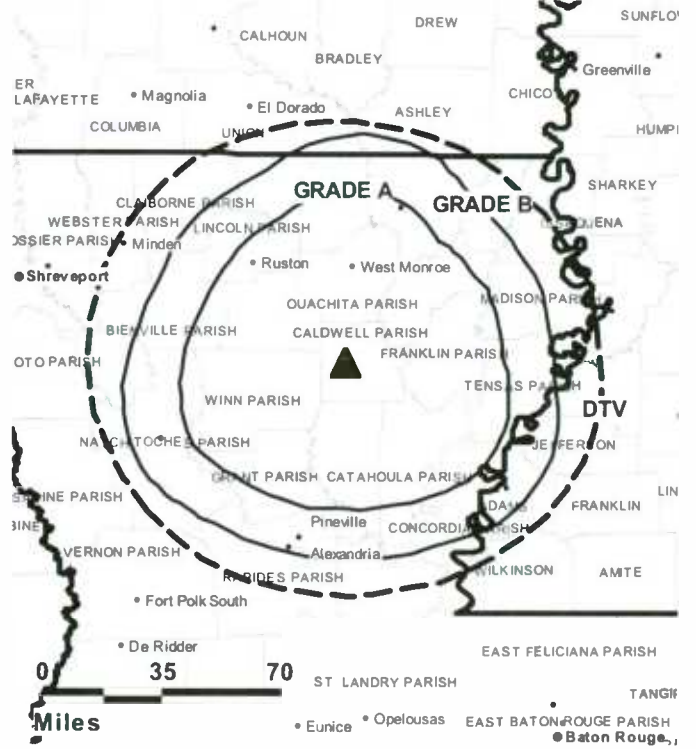
Joe Holland, Chief Engineer.

Betty Smith, Business Manager.

Erma Campbell, Programming Director.

Esther Phillips, Promotions Manager.

**KARD-DT BPDCT-19991101ADC GRANTED: 1/22/2001** • Clev



© 2006 Warren Communications News

J.D. Hammons, Productions Manager.

Tammy Robinson, Traffic Manager.

**City of License:** West Monroe. **Station DMA:** Monroe, LA-EI Dorado, AR. **Rank:** 135.

**Nielsen Data:** Not available.



**KMCT-DT**  
Ch. 38

**Network Service:** IND.

**Grantee:** Louisiana Christian Broadcasting Inc., 701 Parkwood Dr., West Monroe, LA 71291.

**Studio:** 701 Parkwood Dr., West Monroe, LA 71291.

**Mailing Address:** Box 1345, Monroe, LA 71210.

**Phone:** 318-322-1399; 800-249-1399. **Fax:** 318-323-3783.

**E-mail:** mike.reed@lambroadcasting.org

**Web Site:** http://www.lambroadcasting.org

**Technical Facilities:** Channel No. 38 (614-620 MHz). Authorized power: 50-kw max. visual. Antenna: 502-ft above av. terrain, 518-ft. above ground.

Latitude	32°	30'	21"
Longitude	92°	08'	55"

**Note:** Latitude and longitude coordinates shown are based on the North American Datum of 1927 (NAD 27) as currently required by the Mass Media Bureau of the FCC.

**Ownership:** Louisiana Christian Broadcasting Inc. (Group Owner).

**Began Operation:** April 18, 2002. Station operating under Special Temporary Authority at 8.1-kw max. visual.

**Represented (legal):** Hardy Carey & Chautin LLP.

**Personnel:**

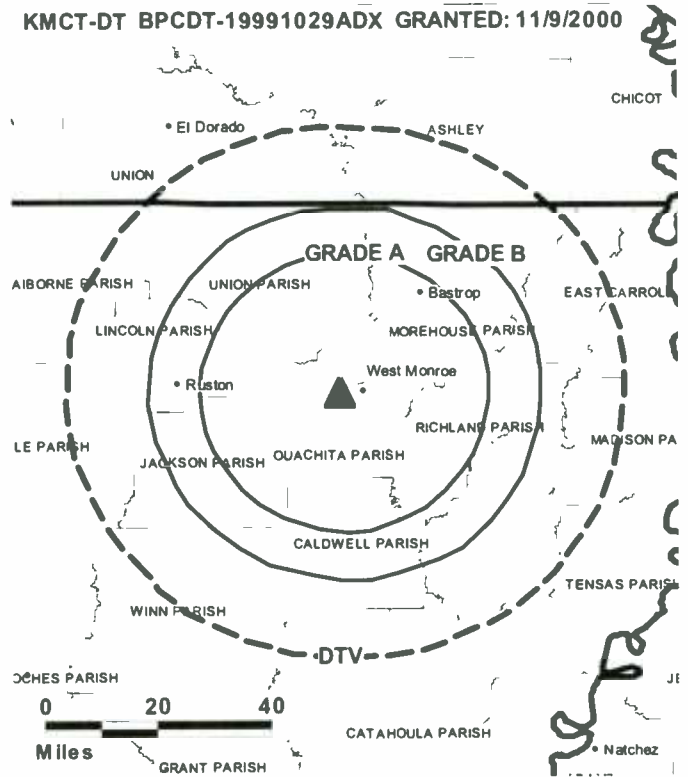
**Mike Reed**, President, General Manager & Program Manager.

**Lisa Harris**, General Sales Manager.

**Dave Thompson**, Chief Engineer.

**Amanda Deason**, Traffic Manager.

KMCT-DT BPCDT-19991029ADX GRANTED: 11/9/2000



**City of License:** West Monroe. **Station DMA:** Monroe, LA-EI Dorado, AR. **Rank:** 135.  
**Nielsen Data:** Not available.

**KMCT-TV**  
**Ch. 39**

**Network Service:** IND.

**Licensee:** Louisiana Christian Broadcasting Inc., 701 Parkwood Dr., West Monroe, LA 71291.

**Studio:** 701 Parkwood Dr., West Monroe, LA 71291.

**Mailing Address:** Box 1345, Monroe, LA 71210.

**Phone:** 318-322-1399; 800-249-1399. **Fax:** 318-323-3783.

**E-mail:** mike.reed@lambroadcasting.org

**Web Site:** http://www.lambroadcasting.org

**Technical Facilities:** Channel No. 39 (320-626 MHz). Authorized power: 560-kw max. visual, 56-kw aural. Antenna: 498-ft above av. terrain, 514-ft. above ground, 583-ft. above sea level.

Latitude 32° 30' 21"  
Longitude 92° 08' 54"

**Transmitter:** 701 Parkwood Dr.

**Digital Facilities:** Channel No. 38 (614-620 MHz). Power: 50-kw max. visual. Antenna: 502-ft above av. terrain, 518-ft. above ground.

Latitude 32° 30' 21"  
Longitude 92° 08' 55"

**FCC Digital File Number:** BPCDT-19991029ADX. Granted: November 09, 2000.

**Note:** Latitude and longitude coordinates shown are based on the North American Datum of 1927 (NAD 27) as currently required by the Mass Media Bureau of the FCC.

**Ownership:** Louisiana Christian Broadcasting Inc. (Group Owner).

**Began Operation:** April 7, 1986 Involuntary transfer of control from Old Shareholder Board to New Shareholder Board approved by FCC June 14, 2004.

**Represented (legal):** Hardy Carey & Chautin LLP.

**Personnel:**

Mike Reed, President, General Manager & Program Director.

Lisa Harris, General Sales Manager.

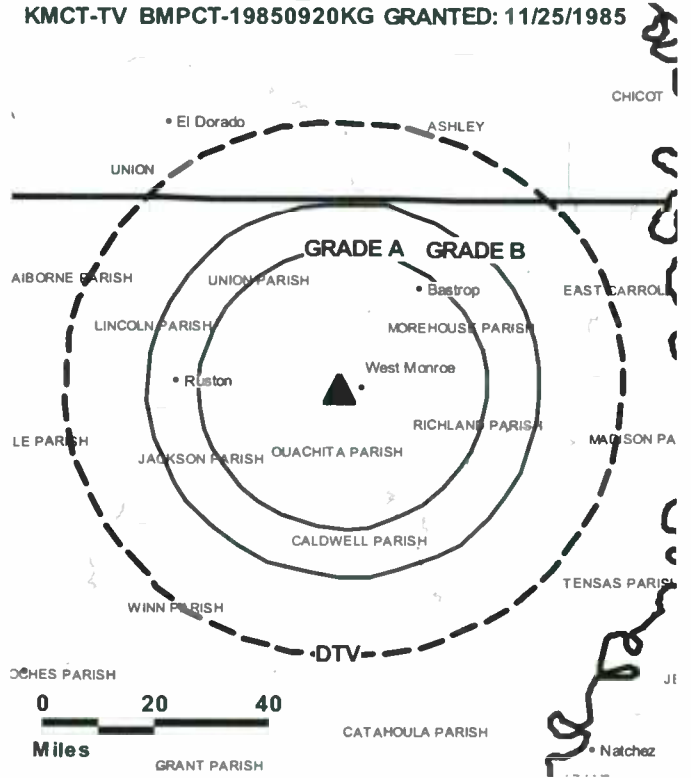
Dave Thompson, Chief Engineer.

Amanda Deason, Traffic Manager.

**Rates:** On request.

**City of License:** West Monroe. **Station DMA:** Monroe, LA-El Dorado, AR. **Rank:** 135.

**KMCT-TV BMPCT-19850920KG GRANTED: 11/25/1985**

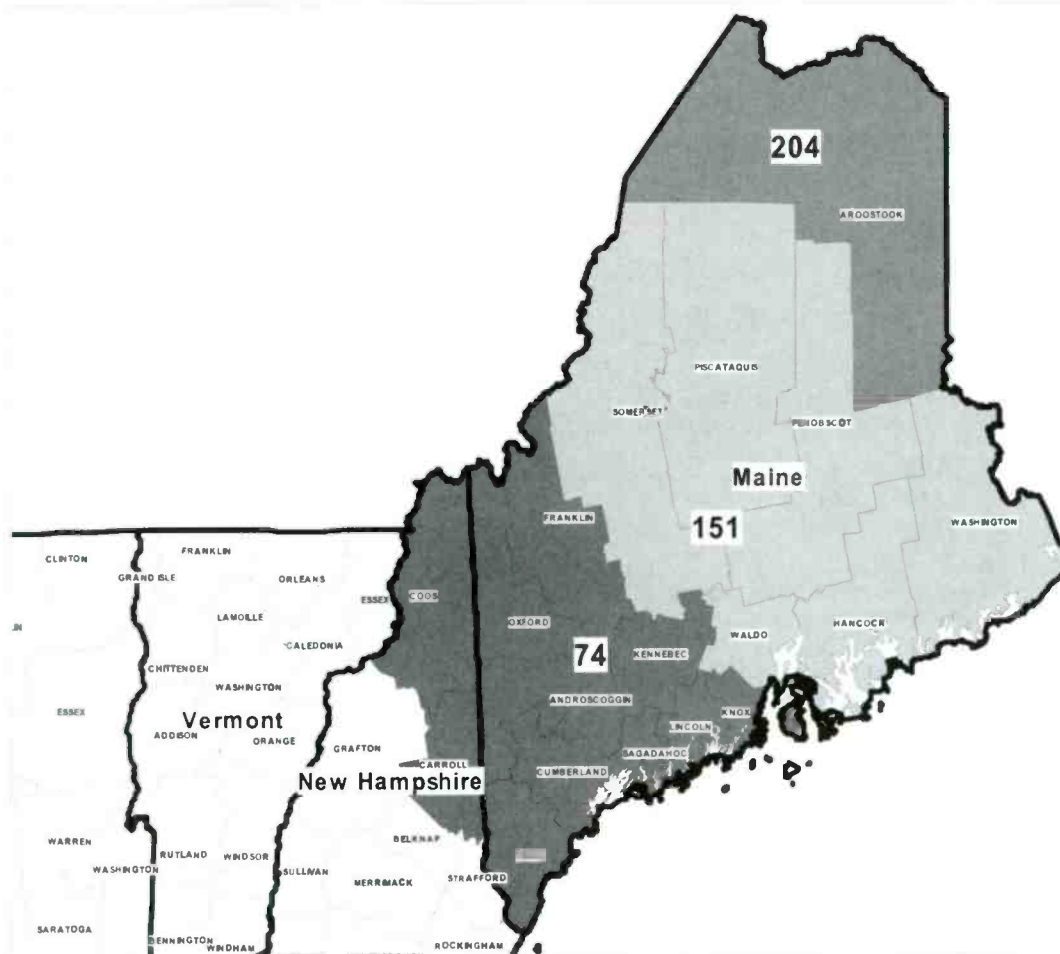


© 2006 Warren Communications News

Circulation © 2005 Nielsen. Coverage based on Nielsen study.

GrandTotal	Cable TV Households	Non-cable TV Households	Total TV Households
Estimated Station Totals *	49,680	12,980	62,660
Average Weekly Circulation (2005)	3,247	662	3,909
Average Daily Circulation (2005)			1,037
Station DMA Total	Cable TV Households	Non-cable TV Households	Total TV Households
Estimated Station Totals *	49,680	12,980	62,660
Average Weekly Circulation (2005)	3,247	662	3,909
Average Daily Circulation (2005)			1,037

\*Estimated station totals are sums of the Nielsen TV and Cable TV household estimates for each county in which the station registers viewing of more than 5% as per the Nielsen Survey Methods.



© 2006 Warren Communications News

MARKET	NIELSEN DMA TV HOUSEHOLDS	RANK	MARKET AREA COMMERCIAL STATIONS
Portland-Auburn, ME .....	407,050	74	WCSH (6); WCSH-DT (44); WGME-DT (38); WGME-TV (13); WMTW-DT (46); WMTW-TV (8); WPFO (23); WPME (35); WPXT (51); WPXT-DT (4)
Bangor, ME .....	142,790	151	WABI-DT (19); WABI-TV (5); WLBZ (2); WLBZ-DT (25); WVII-DT (14); WVII-TV (7)
Presque Isle, ME .....	31,140	204	WAGM-DT (16); WAGM-TV (8)

Maine *Digital* Station Totals as of October 1, 2005

	VHF	UHF	TOTAL
Commercial Television	1	7	8
Educational Television	1	4	5
	2	11	13

Maine Analog Station Totals as of October 1, 2005

	VHF	UHF	TOTAL
Commercial Television	7	3	10
Educational Television	4	1	5
	11	4	15

**WABI-DT**  
**Ch. 19**

**Network Service:** CBS.

**Grantee:** Community Broadcasting Service, 35 Hildreth St., Bangor, ME 04401.

**Studio:** 35 Hildreth St., Bangor, ME 04401.

**Mailing Address:** 35 Hildreth St., Bangor, ME 04401.

**Phone:** 207-947-8321. **Fax:** 207-941-9378.

**E-mail:** wabi@wabi.tv

**Web Site:** <http://www.wabi.tv>

**Technical Facilities:** Channel No. 19 (500-506 MHz). Authorized power: 363-kw max. visual. Antenna: 1282-ft above av. terrain, 474-ft. above ground, 1181-ft. above sea level.

Latitude	44°	42'	11"
Longitude	69°	04'	47"

**Transmitter:** Peaked Mountain, Dixmont.

**Note:** Latitude and longitude coordinates shown are based on the North American Datum of 1927 (NAD 27) as currently required by the Mass Media Bureau of the FCC.

**Ownership:** Diversified Communications (Group Owner).

**Began Operation:** June 20, 2002. Standard Definition. Station operating under Special Temporary Authority at 235-kw max. visual.

**Represented (sales):** Continental Television Sales.

**Personnel:**

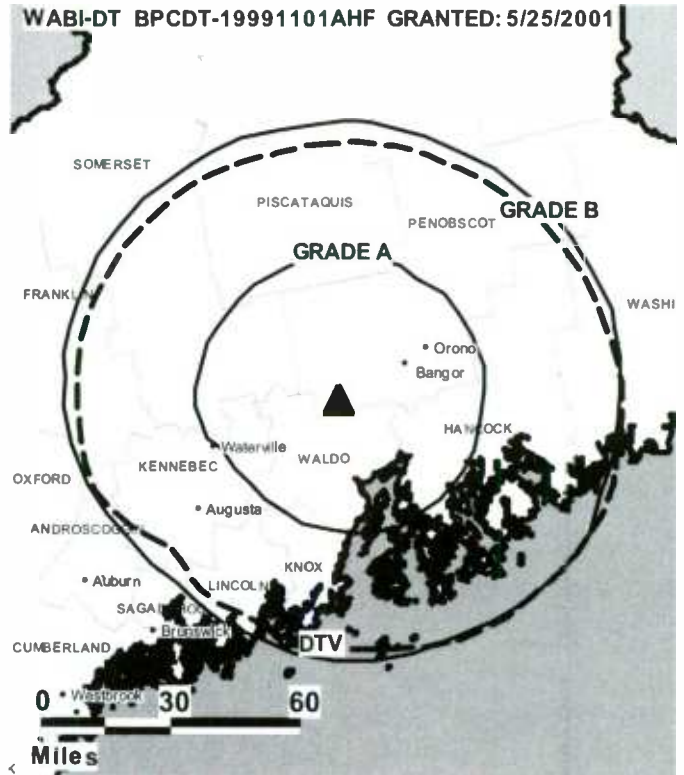
**Michael T. Young**, Vice President, General Manager & General Sales Manager.

**Dale Carter**, Chief Engineer & Operations Director.

**Tom Gass**, Local Sales Manager.

**Jim Morris**, News Director.

**Pam Adams**, Business & Traffic Manager.



**Steve Hiltz**, Program Director.

**Paul Saliwanchik**, Promotion & Public Service Director.

**City of License:** Bangor. **Station DMA:** Bangor, ME. **Rank:** 151.

**Nielsen Data:** Not available.

**WABI-TV**  
Ch. 5

**Network Service:** CBS.

**Licensee:** Community Broadcasting Service, 35 Hildreth St., Bangor, ME 04401.

**Studio:** 35 Hildreth St., Bangor, ME 04401.

**Mailing Address:** 35 Hildreth St., Bangor, ME 04401.

**Phone:** 207-947-8321. **Fax:** 207-941-9378.

**E-mail:** wabi@wabi.tv

**Web Site:** http://www.wabi.tv

**Technical Facilities:** Channel No. 5 (76-82 MHz). Authorized power: 40-kw visual, 6-kw aural. Antenna: 1320-ft above av. terrain, 529-ft. above ground, 1749-ft. above sea level.

Latitude 44° 42' 13"  
Longitude 69° 04' 47"

**Transmitter:** Pickard Mountain, near Maine Rte. 9.

**Digital Facilities:** Channel No. 19 (500-506 MHz). Power: 363-kw max. visual. Antenna: 1282-ft above av. terrain, 474-ft. above ground, 1181-ft. above sea level.

Latitude 44° 42' 11"  
Longitude 69° 04' 47"

**FCC Digital File Number:** BPCDT-19991101AHF. Granted: May 25, 2001.

**Note:** Latitude and longitude coordinates shown are based on the North American Datum of 1927 (NAD 27) as currently required by the Mass Media Bureau of the FCC.

**Satellite Earth Stations:** Transmitter Larcen; M/A-Com, Ku-band; Scientific-Atlanta, 7-meter; Scientific-Atlanta, M/A-Com receivers.

**News Services:** Fox NewsEdge, CNN Newsource, AP.

**Ownership:** Diversified Communications (Group Owner).

**Began Operation:** January 25, 1953.

**Represented (sales):** Continental Television Sales.

**Represented (legal):** Irwin, Campbell & Tannenwald PC.

**Personnel:**

**Michael T. Young,** Vice President, General Manager & General Sales Manager.

**Dale Carter,** Operations Director & Chief Engineer.

**Tom Gass,** General & Local Sales Manager.

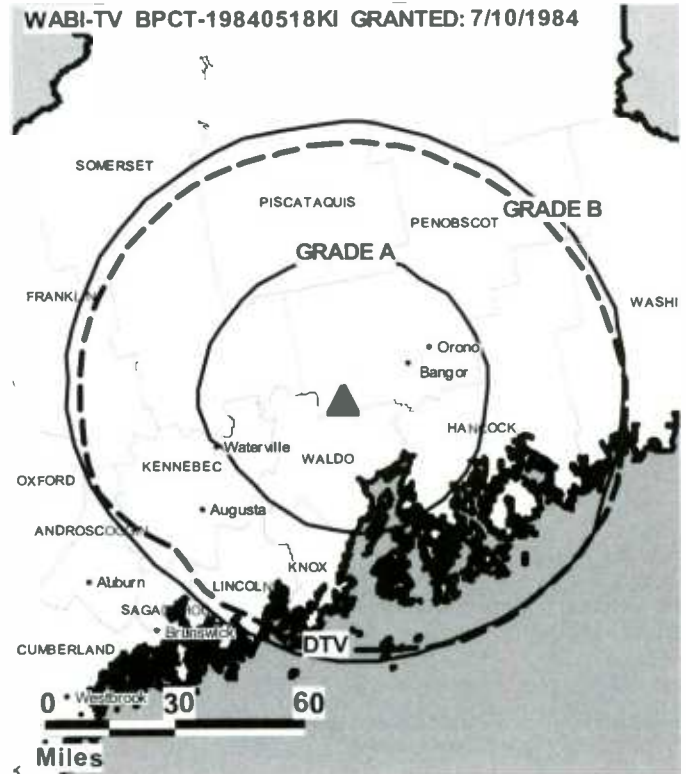
**Jim Morris,** News Director.

**Pam Adams,** Business & Traffic Manager.

**Steve Hiltz,** Program Director.

**Paul Saliwanchik,** Promotion & Public Service Director.

**Rates:** On request.



© 2006 Warren Communications News

**City of License:** Bangor. **Station DMA:** Bangor, ME. **Rank:** 151.

Circulation © 2005 Nielsen. Coverage based on Nielsen study.

GrandTotal	Cable TV Households	Non-cable TV Households	Total TV Households
Estimated Station Totals *	167,670	97,380	265,050
Average Weekly Circulation (2005)	88,607	51,325	139,932
Average Daily Circulation (2005)			77,558
Station DMA Total	Cable TV Households	Non-cable TV Households	Total TV Households
Estimated Station Totals *	69,320	75,420	144,740
Average Weekly Circulation (2005)	53,249	45,837	99,086
Average Daily Circulation (2005)			59,870
Other DMA Total	Cable TV Households	Non-cable TV Households	Total TV Households
Estimated Station Totals *	98,350	21,960	120,310
Average Weekly Circulation (2005)	35,358	5,488	40,846
Average Daily Circulation (2005)			17,688

\*Estimated station totals are sums of the Nielsen TV and Cable TV household estimates for each county in which the station registers viewing of more than 5% as per the Nielsen Survey Methods.

**WLBZ**  
**Ch. 2**

**Network Service:** NBC.

**Licensee:** Pacific & Southern Co. Inc., 1100 Wilson Blvd., Arlington, VA 22234.

**Studio:** 329 Mount Hope Ave., Bangor, ME 04401.

**Mailing Address:** Box 415, Bangor, ME 04402.

**Phone:** 207-942-4821. **Fax:** 207-945-6816.

**E-mail:** stu.pruzansky@wcbsh6.com

**Web Site:** http://www.wlbz.com

**Technical Facilities:** Channel No. 2 (54-60 MHz). Authorized power: 51.3-kw visual, 10.2-kw aural. Antenna: 640-ft above av. terrain, 99-ft. above ground, 941-ft. above sea level.

Latitude 44° 44' 10"  
Longitude 68° 40' 17"

**Transmitter:** Riders Peak, near Holden.

**Digital Facilities:** Channel No. 25 (536-542 MHz). Power: 1000-kw max. visual. Antenna: 652-ft above av. terrain, 66-ft. above ground.

Latitude 44° 44' 10"  
Longitude 68° 40' 17"

**Note:** Latitude and longitude coordinates shown are based on the North American Datum of 1927 (NAD 27) as currently required by the Mass Media Bureau of the FCC.

**Satellite Earth Stations:** Transmitter RCA; Harris, 3-meter Ku-band; Harris, 5-meter C-band; Harris, 8-meter Ku-band.

**News Services:** NBC News Channel, AP.

**Ownership:** Gannett Broadcasting Group (Group Owner).

**Began Operation:** September 12, 1954. Sale to present owner by Maine Broadcasting Co. approved by FCC January 2, 1998. (Television Digest, Vol. 37:42; 38:3). Sale as WTWD to Maine Broadcasting Co. by Murray Carpenter approved by FCC May 14, 1958 (Vol. 14:12, 16, 20).

**Represented (sales):** Blair Television.

**Represented (legal):** Reed, Smith, Shaw & McClay.

**Represented (engineering):** Denny & Associates PC.

**Personnel:**

**Judy Horan**, Vice President & General Manager.

**Stuart Pruzansky**, General Sales Manager.

**Bud Cushman**, Creative Services & Local Sales Manager.

**Pat Archambault**, National Sales Manager.

**Mike Curry**, News Director.

**David Munde**, Chief Engineer.

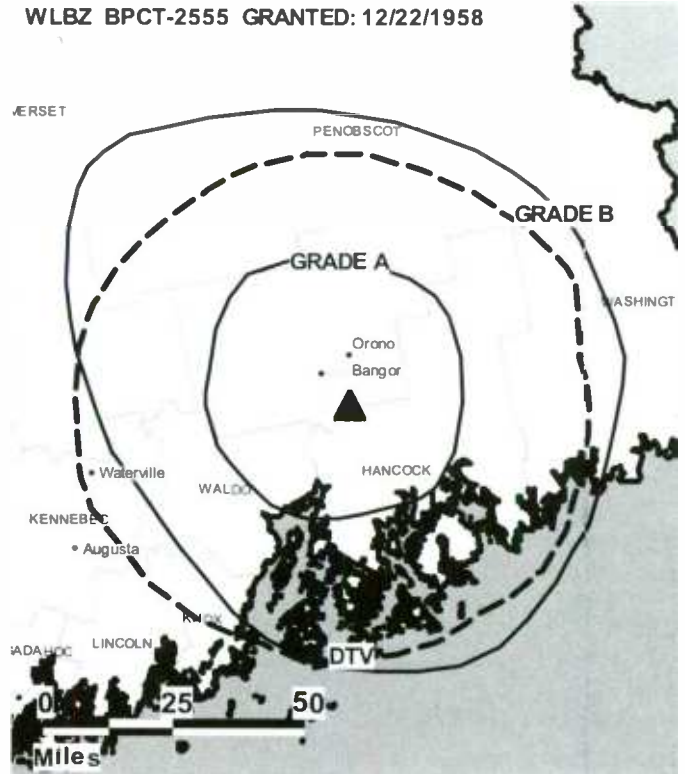
**Cindy Kasprzak**, Business Manager.

**Eric Peters**, Program Director.

**Mark Parent**, Promotion & Marketing Director.

**Mike Kasprzak**, Production Manager.

WLBZ BPCT-2555 GRANTED: 12/22/1958



© 2006 Warren Communications News

**Betty Strout**, Traffic Manager.

**Rates:** Dn request.

**City of License:** Bangor. **Station DMA:** Bangor, ME. **Rank:** 151.

Circulation © 2005 Nielsen. Coverage based on Nielsen study.

GrandTotal	Cable TV Households	Non-cable TV Households	Total TV Households
Estimated Station Totals *	94,900	91,610	186,510
Average Weekly Circulation (2005)	61,883	36,967	98,850
Average Daily Circulation (2005)			55,262
Station DMA Total	Cable TV Households	Non-cable TV Households	Total TV Households
Estimated Station Totals *	69,320	75,420	144,740
Average Weekly Circulation (2005)	50,092	35,633	85,725
Average Daily Circulation (2005)			51,539
Other DMA Total	Cable TV Households	Non-cable TV Households	Total TV Households
Estimated Station Totals *	25,580	16,190	41,770
Average Weekly Circulation (2005)	11,791	1,334	13,125
Average Daily Circulation (2005)			3,723

\*Estimated station totals are sums of the Nielsen TV and Cable TV household estimates for each county in which the station registers viewing of more than 5% as per the Nielsen Survey Methods.



**WLBZ-DT**  
**Ch. 25**

**Network Service:** NBC.

**Grantee:** Pacific & Southern Co. Inc., 329 Mount Hope Ave., Bangor, ME 04401-4210.

**Studio:** 329 Mt. Hope Ave., Bangor, ME 04401-4210.

**Mailing Address:** Box 415, Bangor, ME 04402.

**Phone:** 207-942-4821. **Fax:** 207-945-6816.

**E-mail:** stu.pruzansky@wcbsh6.com

**Web Site:** http://www.wlbz.com

**Technical Facilities:** Channel No. 25 (536-542 MHz). Authorized power: 1000-kw max. visual. Antenna: 652-ft above av. terrain, 66-ft. above ground.

Latitude	44°	44'	10"
Longitude	68°	40'	17"

**Note:** Latitude and longitude coordinates shown are based on the North American Datum of 1927 (NAD 27) as currently required by the Mass Media Bureau of the FCC.

**Ownership:** Gannett Broadcasting Group (Group Owner).

**Began Operation:** May 1, 2002. Operating under Special Temporary at 500-kw max. visual.

**Represented (sales):** Blair Television.

**Represented (legal):** Wiley, Rein & Fielding.

**Represented (engineering):** Cavel, Mertz & Davis, Inc.

**Personnel:**

**Judy Horan**, Vice President & General Manager.

**Stu Pruzansky**, General Sales Manager.

**Bud Cushman**, Creative Services & Local Sales Manager.

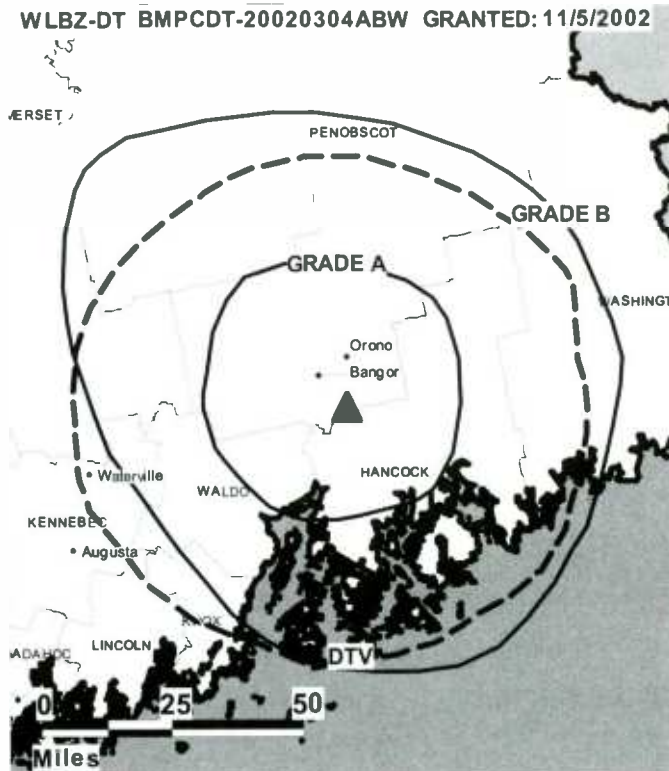
**Pat Archambault**, National Sales Manager.

**Mike Curry**, News Director.

**David Munde**, Chief Engineer.

**Cindy Kasprzak**, Business Manager.

**WLBZ-DT BPCDT-20020304ABW GRANTED: 11/5/2002**



© 2006 Warren Communications News

**Eric Peters**, Program Director.

**Mark Parent**, Promotion & Marketing Director.

**Mike Kasprzak**, Production Manager.

**Betty Strout**, Traffic Manager.

**City of License:** Bangor. **Station DMA:** Bangor, ME. **Rank:** 151.

**Nielsen Data:** Not available.

**WVII-DT**  
**Ch. 14**

**Network Service:** ABC.

**Grantee:** Bangor Communications LLC, 885 3rd Ave., 34th Floor, New York, NY 10022.

**Studio:** 371 Target Industrial Circle, Bangor, ME 04401.

**Mailing Address:** 371 Target Industrial Circle, Bangor, ME 04401.

**Phone:** 207-945-6457. **Fax:** 207-942-0511.

**Web Site:** <http://www.wvii.com>

**Technical Facilities:** Channel No. 14 (470-476 MHz). Authorized power: 532-kw max. visual, aural. Antenna: 856-ft above av. terrain, 174-ft. above ground, 1171-ft. above sea level.

Latitude	44°	45'	35"
Longitude	68°	34'	01"

**Note:** Latitude and longitude coordinates shown are based on the North American Datum of 1927 (NAD 27) as currently required by the Mass Media Bureau of the FCC.

**Ownership:** Seaway Holdings Inc. (Group Owner).

**Began Operation:** Station operating under Special Temporary Authority at 1.85-kw max. visual; no on-air date

**Represented (legal):** Wiley, Rein & Fielding.

**Represented (sales):** Millennium Sales & Marketing.

**Personnel:**

**Michael Palmer**, Vice President & General Manager.

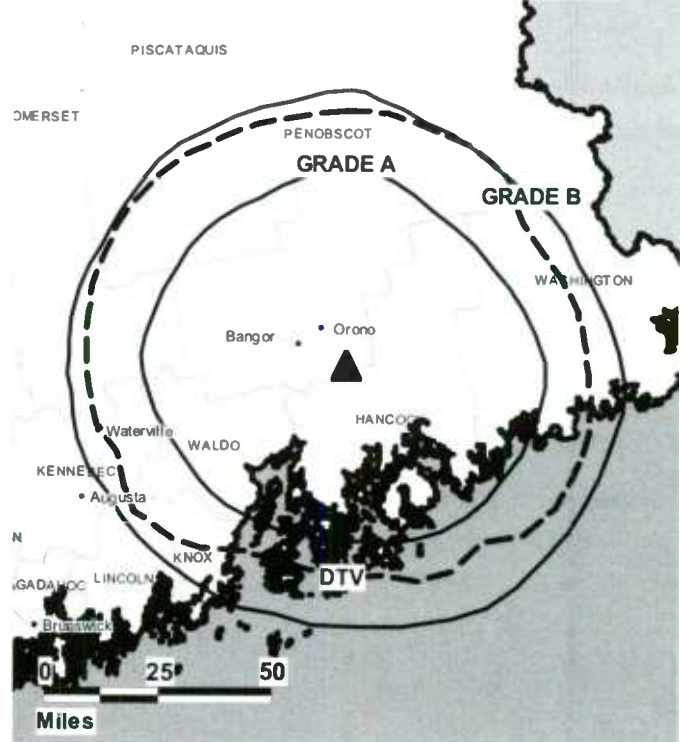
**Keryn Smith**, General Sales Manager.

**Liz Talbot**, News Director.

**George Thomas**, Chief Engineer.

**Matt Chadwick**, Business Manager.

**WVII-DT B MPCDT-20040507ABD GRANTED: 1/3/2005**



© 2006 Warren Communications News

**Gene Hardin**, Promotion & Production Manager.

**City of License:** Bangor. **Station DMA:** Bangor, ME. **Rank:** 151.

**Nielsen Data:** Not available.

**WVII-TV**  
**Ch. 7**

**Network Service:** ABC.

**Licensee:** Bangor Communications LLC, 885 3rd Ave., 34th Floor, New York, NY 10022.

**Studio:** 371 Target Industrial Circle, Bangor, ME 04401.

**Mailing Address:** 371 Target Industrial Circle, Bangor, ME 04401.

**Phone:** 207-945-6457. **Fax:** 207-942-0511.

**Web Site:** http://www.wvii.com

**Technical Facilities:** Channel No. 7 (174-180 MHz). Authorized power: 316-kw visual, 31.6-kw aural. Antenna: 819-ft above av. terrain, 137-ft. above ground, 1134-ft. above sea level.

Latitude 44° 45' 35"  
Longitude 68° 34' 01"

**Transmitter:** Black Cap Mountain, Eddington.

**Digital Facilities:** Channel No. 14 (470-476 MHz). Power: 532-kw max. visual, aural. Antenna: 856-ft above av. terrain, 174-ft. above ground, 1171-ft. above sea level.

Latitude 44° 45' 35"  
Longitude 68° 34' 01"

**FCC Digital File Number:** BPCDT-19991021ABO. Granted: January 03, 2005.

**Note:** Latitude and longitude coordinates shown are based on the North American Datum of 1927 (NAD 27) as currently required by the Mass Media Bureau of the FCC.

**Multichannel TV Sound:** Stereo only.

**Satellite Earth Stations:** Transmitter Larcen; Unimesh, 3.1-meter KC-band; Gabriel, 3.7-meter KC-band; Andrew, 4.5-meter C-band; Comtech, 5-meter C-band; Toshiba, Standard Communications, Pinzone, Chapparral, Andrew receivers.

**News Services:** CNN Newsource, AP, ABC NewsOne.

**Ownership:** Seaway Holdings Inc. (Group Owner).

**Began Operation:** October 15, 1965. Sale to present owner by Eastern Maine Broadcasting System Inc. (John J. Pineau) approved by FCC July 23, 1982. Sale to Pineau by Downeast TV Inc., Debtor-in-Possession, approved by FCC January 20, 1976.

**Represented (legal):** Wiley, Rein & Fielding.

**Represented (sales):** Millennium Sales & Marketing.

**Personnel:**

**Michael Palmer,** Vice President & General Manager.

**Keryn Smith,** General Sales Manager.

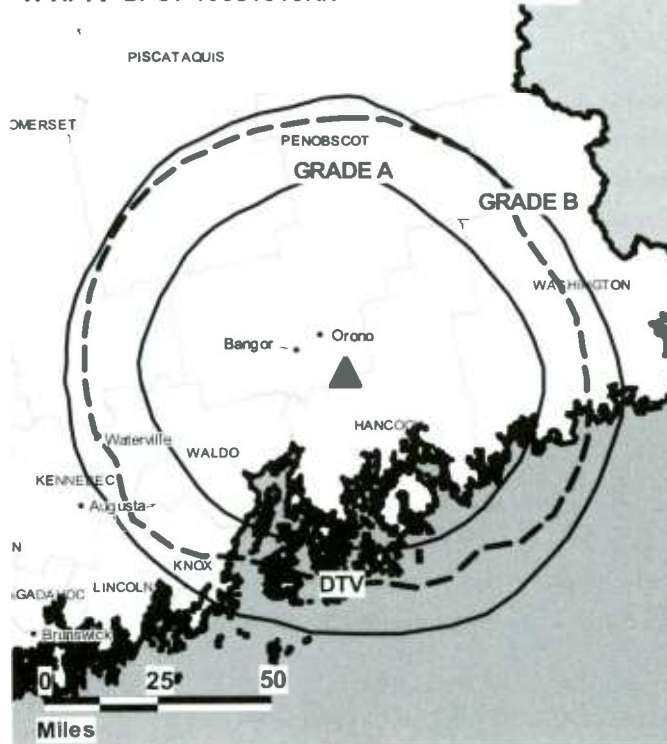
**Liz Talbot,** News Director.

**George Thomas,** Chief Engineer.

**Matt Chadwick,** Business Manager.

**Gene Hardin,** Promotion & Production Manager.

**WVII-TV BPCT-19861010KN GRANTED: 1/29/1987**



© 2006 Warren Communications News

**Rates:** On request.

**City of License:** Bangor. **Station DMA:** Bangor, ME. **Rank:** 151.

Circulation © 2005 Nielsen. Coverage based on Nielsen study.

GrandTotal	Cable TV Households	Non-cable TV Households	Total TV Households
Estimated Station Totals *	94,900	79,880	174,780
Average Weekly Circulation (2005)	47,999	32,514	80,513
Average Daily Circulation (2005)			35,186
Station DMA Total	Cable TV Households	Non-cable TV Households	Total TV Households
Estimated Station Totals *	69,320	75,420	144,740
Average Weekly Circulation (2005)	37,949	32,095	70,044
Average Daily Circulation (2005)			32,592
Other DMA Total	Cable TV Households	Non-cable TV Households	Total TV Households
Estimated Station Totals *	25,580	4,460	30,040
Average Weekly Circulation (2005)	10,050	419	10,469
Average Daily Circulation (2005)			2,594

\*Estimated station totals are sums of the Nielsen TV and Cable TV household estimates for each county in which the station registers viewing of more than 5% as per the Nielsen Survey Methods.

**WPME  
Ch. 35**

**Network Service:** UPN.

**Licensee:** Pegasus Satellite Communications Inc., Debtor-In-Possesion, 225 City Line Ave., Suite 200, Bala Cynwyd, PA 19004.

**Studio:** 4 Ledgeview Dr., Westbrook, ME 04092.

**Mailing Address:** 4 Ledgeview Dr., Westbrook, ME 04092.

**Phone:** 207-774-0051. **Fax:** 207-774-6849.

**E-mail:** mainesupn@ourmaine.com; dholland@pgtv.com

**Web Site:** http://www.ourmaine.com

**Technical Facilities:** Channel No. 35 (596-602 MHz). Authorized power: 1108-kw max. visual, 100-kw aural. Antenna: 912-ft above av. terrain, 663-ft. above ground, 1132-ft. above sea level.

Latitude 43° 51' 06"  
Longitude 70° 19' 39"

**Transmitter:** Eagles Nest Rd., Gray.

**Digital Facilities:** Channel No. 28 (554-560 MHz). Power: 215-kw max. visual. Antenna: 824-ft above av. terrain, 610-ft. above ground, 1076-ft. above sea level.

Latitude 43° 51' 06"  
Longitude 70° 19' 40"

**FCC Digital File Number:** BPCDT-980831KE. (pending).

**Note:** Latitude and longitude coordinates shown are based on the North American Datum of 1927 (NAD 27) as currently required by the Mass Media Bureau of the FCC.

**LMA:** Local marketing agreement with WPXT (W), Portland.

**Ownership:** The PSC Liquidating Trust (Group Owner).

**Began Operation:** August 13, 1997. Sale to present owner by Pegasus Communications Corp. approved by FCC April 19, 2005. Sale to Pegasus Communications Corp. approved by FCC February 10, 2005. Sale to KB Prime Media LLC by New England Television Inc. approved by FCC December 5, 2000.

**Represented (sales):** Petry Television Inc.

**Represented (legal):** Shaw Pittman.

**Represented (engineering):** du Treil, Lundin & Rackley.

**Personnel:**

**Dennis Holland,** General Manager & General Sales Manager.

**James Jasper,** Station Manager & Programming Assistant.

**Dan Mecca,** National Sales Manager.

**Roy Ouelette,** Chief Engineer.

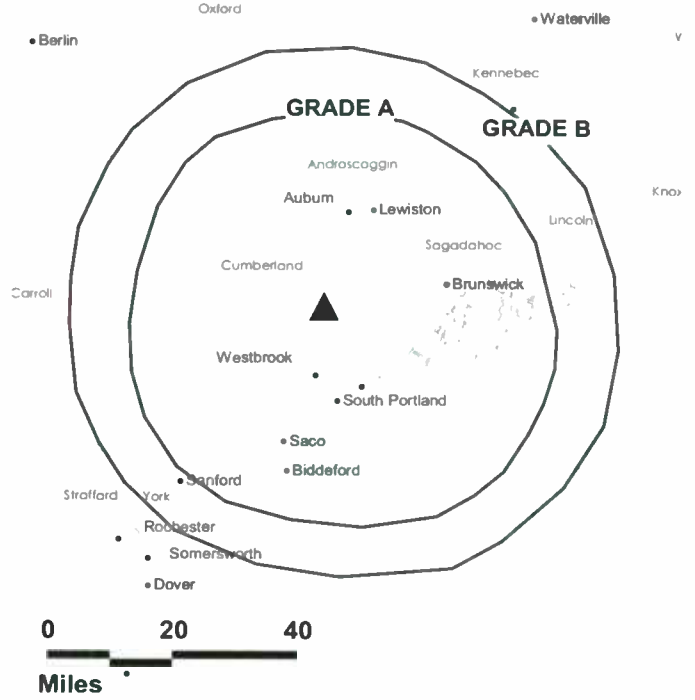
**Karen Smith,** Business Manager.

**John Marshall,** Promotion Director.

**Frank Dee Welcjh,** Production Manager.

**Vicki Hammlin-Zahn,** Traffic Manager.

**WPME BPCT-960319KG GRANTED: 11/4/1996**



© 2006 Warren Communications News

**Rates:** On request.

**City of License:** Lewiston. **Station DMA:** Portland-Auburn, ME. **Rank:** 74.

Circulation © 2005 Nielsen. Coverage based on Nielsen study.

GrandTotal	Cable TV Households	Non-cable TV Households	Total TV Households
Estimated Station Totals *	304,030	91,490	395,520
Average Weekly Circulation (2005)	49,861	9,905	59,766
Average Daily Circulation (2005)			15,116
Station DMA Total	Cable TV Households	Non-cable TV Households	Total TV Households
Estimated Station Totals *	293,720	91,490	385,210
Average Weekly Circulation (2005)	48,541	9,905	58,446
Average Daily Circulation (2005)			14,972
Other DMA Total	Cable TV Households	Non-cable TV Households	Total TV Households
Estimated Station Totals *	10,310	0	10,310
Average Weekly Circulation (2005)	1,320	0	1,320
Average Daily Circulation (2005)			144

\*Estimated station totals are sums of the Nielsen TV and Cable TV household estimates for each county in which the station registers viewing of more than 5% as per the Nielsen Survey Methods.

**WMTW-DT**  
**Ch. 46**

**Network Service:** ABC.

**Grantee:** Hearst-Argyle Properties Inc., Box 1800, Raleigh, NC 27602.

**Studio:** 477 Congress St., Portland, ME 04101.

**Mailing Address:** Box 8, Auburn, ME 04212.

**Phone:** 207-782-1800; 207-775-1800. **Fax:** 207-783-7371.

**E-mail:** kbauder@wmtw.com

**Web Site:** http://www.wmtw.com

**Technical Facilities:** Channel No. 46 (662-668 MHz). Authorized power: 1000-kw max. visual. Antenna: 1993-ft above av. terrain, 1558-ft. above ground.

Latitude	43°	50'	44"
Longitude	77°	45'	43"

**Note:** Latitude and longitude coordinates shown are based on the North American Datum of 1927 (NAD 27) as currently required by the Mass Media Bureau of the FCC.

**Ownership:** Hearst-Argyle Television Inc. (Group Owner).

**Began Operation:** Station operating under Special Temporary Authority at 501-kw max. visual; no on-air date

**Represented (legal):** Brooks, Pierce, McLendon, Humphrey & Leonard.

**Personnel:**

**Ken Bauder**, President & General Manager.

**Gary Jensen**, General Sales Manager.

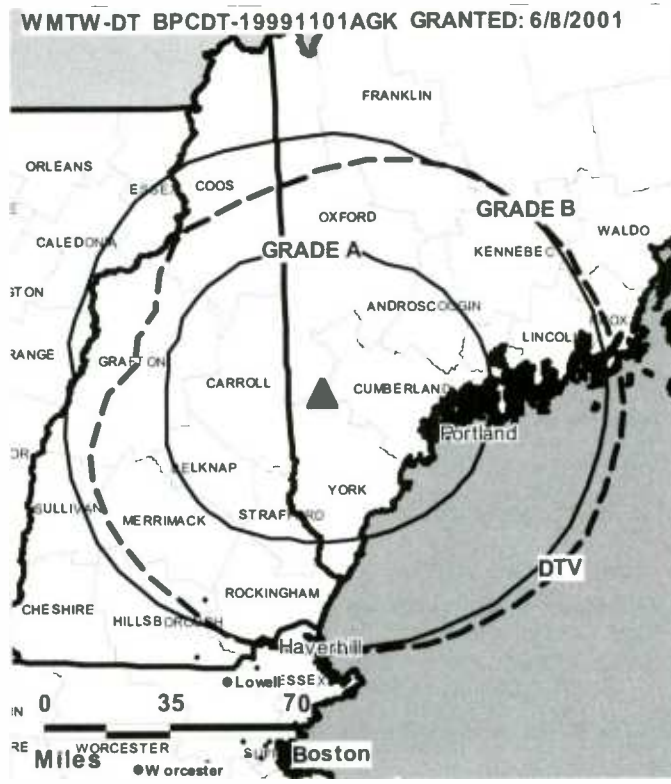
**Douglas Alpert**, National Sales Manager.

**David Baer**, News Director.

**Jack Conner**, Engineering Director.

**John MacMillan**, Controller.

**Carey O'Neill**, Marketing Director.



WMTW-DT BPCDT-19991101AGK GRANTED: 6/8/2001

© 2006 Warren Communications News

**John Gregory**, Production Manager.

**Darlene Sterling**, Traffic Manager.

**City of License:** Poland Spring. **Station DMA:** Portland-Auburn, ME. **Rank:** 74.

**Nielsen Data:** Not available.



**WMTW-TV**  
**Ch. 8**

**Network Service:** ABC.

**Licensee:** Hearst-Argyle Properties Inc., Box 1800, Raleigh, NC 27602.

**Studio:** 477 Congress St., Portland, ME 04101.

**Mailing Address:** Box 8, Auburn, ME 04212.

**Phone:** 207-782-1800 (Studio); 207-775-1800 (Sales). **Fax:** 207-783-7371.

**E-mail:** wmtwviewerlink@wmtw.com

**Web Site:** http://www.wmtw.com

**Technical Facilities:** Channel No. 8 (180-186 MHz). Authorized power: 105-kw visual, 17.4-kw aural. Antenna: 3871-ft above av. terrain, 120-ft. above ground, 6374-ft. above sea level.

Latitude 44° 16' 13"  
Longitude 71° 18' 13"

Holds CP for change to 316-kw visual, 1995-ft above av. terrain, 1631-ft. above ground, 2513-ft. above sea level; lat. 43° 50' 44", long. 70° 45' 43", transmitter to 1.2-mi NE of intersection of State Rte. 113 & High Rd., Baldwin. BPCT-960422KE.

**Transmitter:** Mount Washington, NH.

**Digital Facilities:** Channel No. 46 (662-668 MHz). Power: 1000-kw max. visual. Antenna: 1993-ft above av. terrain, 1558-ft. above ground.

Latitude 43° 50' 44"  
Longitude 77° 45' 43"

**FCC Digital File Number:** BPCDT-19991101AGK. Granted: June 08, 2001.

**Note:** Latitude and longitude coordinates shown are based on the North American Datum of 1927 (NAD 27) as currently required by the Mass Media Bureau of the FCC.

**Multichannel TV Sound:** Stereo only.

**News Services:** ABC NewsOne, AP.

**Ownership:** Hearst-Argyle Television Inc. (Group Owner).

**Began Operation:** August 31, 1954. Sale of 80% control to Dolphin Enterprises approved by FCC April 15, 1964 (Television Digest, Vol. 3:40, 41; 4:16). Sale to Mid New York Broadcasting (Harron) approved by FCC November 8, 1967 (Vol. 7:46). Name changed to WMTW Broadcast Group LLC upon sale of cable holdings to Adelphia Communications in 1999. Sale to present owner by WMTW Broadcast Group LLC approved by FCC May 11, 2004.

**Represented (sales):** HRP.

**Represented (legal):** Brooks, Pierce, McLendon, Humphrey & Leonard.

**Personnel:**

**Ken Bauder,** President & General Manager.

**Gary Jensen,** General Sales Manager.

**Douglas Alpert,** National Sales Manager.

**David Baer,** News Director.

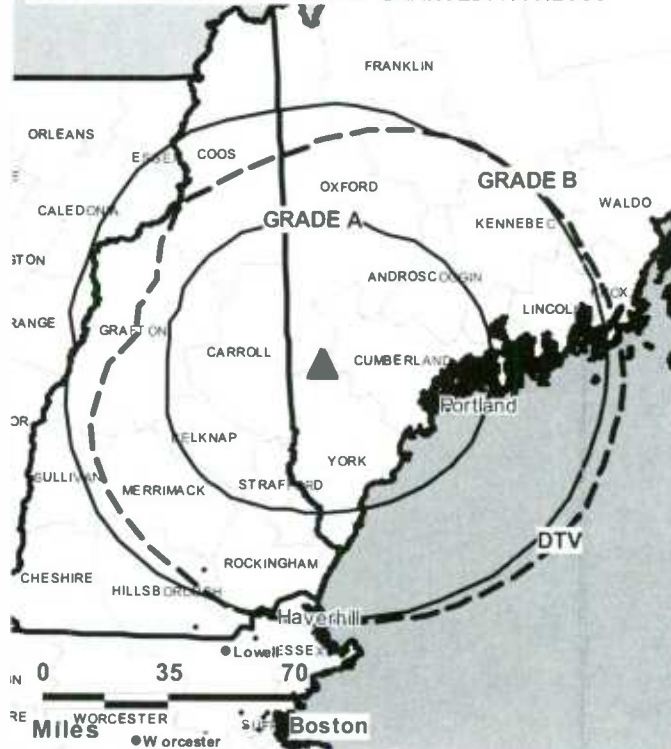
**Jack Conner,** Engineering Director.

**John MacMillan,** Controller.

**Carey O'Neill,** Marketing Manager.

**John Gregory,** Production Manager.

WMTW-TV BPCT-19960422KE GRANTED: 7/19/2000



© 2006 Warren Communications News

**Darlene Sterling,** Traffic Manager.

**Rates:** On request.

**City of License:** Poland Spring. **Station DMA:** Portland-Auburn, ME. **Rank:** 74.

Circulation © 2005 Nielsen. Coverage based on Nielsen study.

GrandTotal	Cable TV Households	Non-cable TV Households	Total TV Households
Estimated Station Totals *	359,930	108,190	468,120
Average Weekly Circulation (2005)	191,895	49,719	241,614
Average Daily Circulation (2005)			111,751
Station DMA Total	Cable TV Households	Non-cable TV Households	Total TV Households
Estimated Station Totals *	302,930	106,130	409,060
Average Weekly Circulation (2005)	184,845	49,476	234,321
Average Daily Circulation (2005)			109,300
Other DMA Total	Cable TV Households	Non-cable TV Households	Total TV Households
Estimated Station Totals *	57,000	2,060	59,060
Average Weekly Circulation (2005)	7,050	243	7,293
Average Daily Circulation (2005)			2,451

\*Estimated station totals are sums of the Nielsen TV and Cable TV household estimates for each county in which the station registers viewing of more than 5% as per the Nielsen Survey Methods.



**WCSH**  
**Ch. 6**

**Network Service:** NBC.

**Licensee:** Pacific & Southern Co. Inc., 1100 Wilson Blvd., Arlington, VA 22234.

**Studio:** Dne Congress Square, Portland, ME 04101.

**Mailing Address:** Dne Congress Square, Portland, ME 04101.

**Phone:** 207-828-6666; 800-464-1213. **Fax:** 207-828-6610.

**E-mail:** info@wcs6.com; dave.dundee@wcs6.com

**Web Site:** http://www.wcs6.com

**Technical Facilities:** Channel No. 6 (82-88 MHz). Authorized power: 100-kw visual, 20-kw aural. Antenna: 2001-ft above av. terrain, 1273-ft. above ground, 2503-ft. above sea level.

Latitude 43° 51' 30"  
Longitude 70° 42' 41"

**Transmitter:** Winn Mountain, Sebago.

**Digital Facilities:** Channel No. 44 (650-656 MHz). Power: 1000-kw max. visual. Antenna: 1929-ft above av. terrain, 1204-ft. above ground, 2433-ft. above sea level.

Latitude 43° 51' 30"  
Longitude 70° 42' 41"

**Note:** Latitude and longitude coordinates shown are based on the North American Datum of 1927 (NAD 27) as currently required by the Mass Media Bureau of the FCC.

**Satellite Earth Station:** Satcom Technologies, 7-meter; M/A-Com receivers.

**News Services:** NBC News Channel, AP.

**Ownership:** Gannett Broadcasting Group (Group Owner).

**Began Operation:** December 1, 1953.

**Represented (sales):** Blair Television.

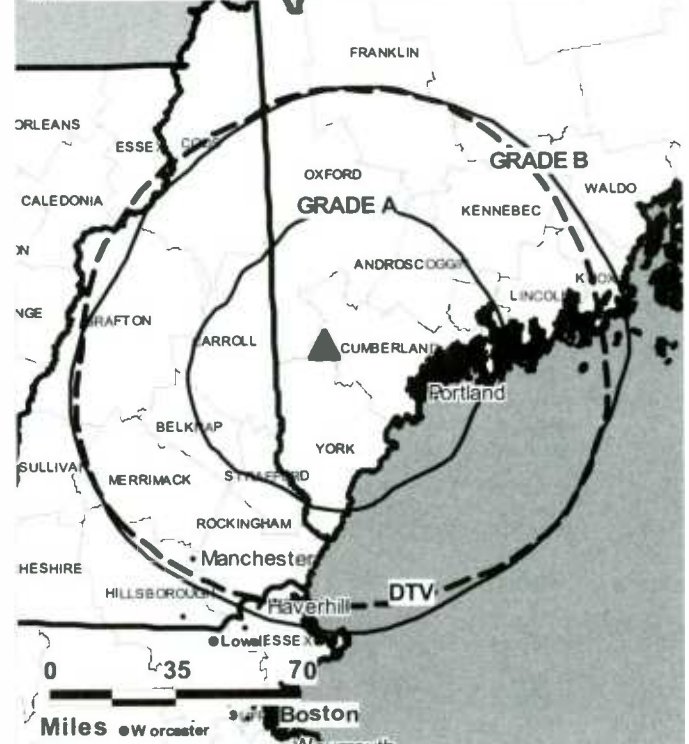
**Represented (legal):**

**Represented (engineering):** Denny & Associates PC.

**Personnel:**

- Steve Thaxton, President & General Manager.
- Stuart Pruzansky, General Sales Manager.
- Lila Saindon, Local Sales Manager.
- Pat Archambault, National Sales Manager.
- Mike Curry, News Director.
- Dave Mundee, Chief Engineer.
- Pam Remieres, Business Manager.
- Mike Marshall, Program & Promotions Director.
- Debbie Briggs, Marketing Director.
- Paul Doughty, Production Manager.
- Stephanie Elston, Traffic Manager.
- Charlene Belanger, Community Relations Manager.

WCSH BPCT-19990713KF GRANTED: 11/26/1999



© 2006 Warren Communications News

**Fred Nutter**, Public Affairs & Editorial Director.

**Rates:** On request.

**City of License:** Portland. **Station DMA:** Portland-Auburn, ME. **Rank:** 74.

Circulation © 2005 Nielsen. Coverage based on Nielsen study.

GrandTotal	Cable TV Households	Non-cable TV Households	Total TV Households
Estimated Station Totals *	459,300	117,210	576,510
Average Weekly Circulation (2005)	249,636	64,521	314,157
Average Daily Circulation (2005)			179,811
Station DMA Total	Cable TV Households	Non-cable TV Households	Total TV Households
Estimated Station Totals *	302,930	106,130	409,060
Average Weekly Circulation (2005)	234,605	63,347	297,952
Average Daily Circulation (2005)			175,909
Other DMA Total	Cable TV Households	Non-cable TV Households	Total TV Households
Estimated Station Totals *	156,370	11,080	167,450
Average Weekly Circulation (2005)	15,031	1,174	16,205
Average Daily Circulation (2005)			3,902

\*Estimated station totals are sums of the Nielsen TV and Cable TV household estimates for each county in which the station registers viewing of more than 5% as per the Nielsen Survey Methods.

**WCSH-DT**

**Ch. 44**

**Network Service:** NBC.

**Grantee:** Pacific & Southern Co. Inc., One Congress Square, Portland, ME 04101-3801.

**Studio:** One Congress Square, Portland, ME 04101.

**Mailing Address:** One Congress Square, Portland, ME 04101.

**Phone:** 207-828-6666; 800-464-1213. **Fax:** 207-826-6630.

**E-mail:** info@wcs6.com;dave.dundee@wcs6.com

**Web Site:** http://www.wcs6.com

**Technical Facilities:** Channel No. 44 (650-656 MHz). Authorized power: 1000-kw max. visual. Antenna: 1929-ft above av. terrain, 1204-ft. above ground, 2433-ft. above sea level.

Latitude	43°	51'	30"
Longitude	70°	42'	41"

**Note:** Latitude and longitude coordinates shown are based on the North American Datum of 1927 (NAD 27) as currently required by the Mass Media Bureau of the FCC.

**Ownership:** Gannett Broadcasting Group (Group Owner).

**Began Operation:** April 29, 2002. Standard Definition. Station operating under Special Temporary Authority at 500-kw max. visual.

**Represented (sales):** Blair Television.

**Personnel:**

- Steve Thaxton, President & General Manager.
- Stuart Pruzansky, General Sales Manager.
- Lila Saindon, Local Sales Manager.
- Pat Archambault, National Sales Manager.
- Pam Remieres, Business Manager.
- Mike Curry, News Director.
- Dave Munde, Chief Engineer.
- Mike Marshall, Program & Promotions Director.
- Debbie Briggs, Marketing Director.



© 2006 Warren Communications News

**Paul Doughty,** Production Manager.

**Stephanie Elston,** Traffic Manager.

**Charlene Belanger,** Community Relations Manager.

**Fred Nutter,** Public Affairs & Editorial Director.

**City of License:** Portland. **Station DMA:** Portland-Auburn, ME. **Rank:** 74.

**Nielsen Data:** Not available.

**WGME-DT**

**Ch. 38**

**Network Service:** CBS.

**Grantee:** WGME Licensee LLC, 10706 Beaver Dam Rd., Cockeysville, MD 21030.

**Studio:** 1335 Washington Ave., Portland, ME 04103.

**Mailing Address:** 1335 Washington Ave., Portland, ME 04103.

**Phone:** 207-797-1313. **Fax:** 207-878-3205.

**E-mail:** acartwri@wgme.com

**Web Site:** http://www.wgme.com

**Technical Facilities:** Channel No. 38 (614-620 MHz). Authorized power: 1000-kw max. visual. Antenna: 1611-ft above av. terrain, 1565-ft. above ground.

Latitude	43°	55'	28"
Longitude	70°	29'	28"

Requests modification of CP for change to 1526-ft above av. terrain, 1480-ft. above ground, 1905-ft. above sea level; BMPCDT-20050624AAC.

**Note:** Latitude and longitude coordinates shown are based on the North American Datum of 1927 (NAD 27) as currently required by the Mass Media Bureau of the FCC.

**Ownership:** Sinclair Broadcast Group Inc. (Group Owner).

**Began Operation:** April 19, 2002. Standard Definition. Station operating under Special Temporary Authority at 100-kw max. visual.

**Represented (sales):** Millennium Sales & Marketing.

**Personnel:**

**Alan Cartwright**, General Manager.

**Gary Legters**, Operations Manager.

**Don Barr**, General Sales Manager.

**George Baines**, Local Sales Manager.

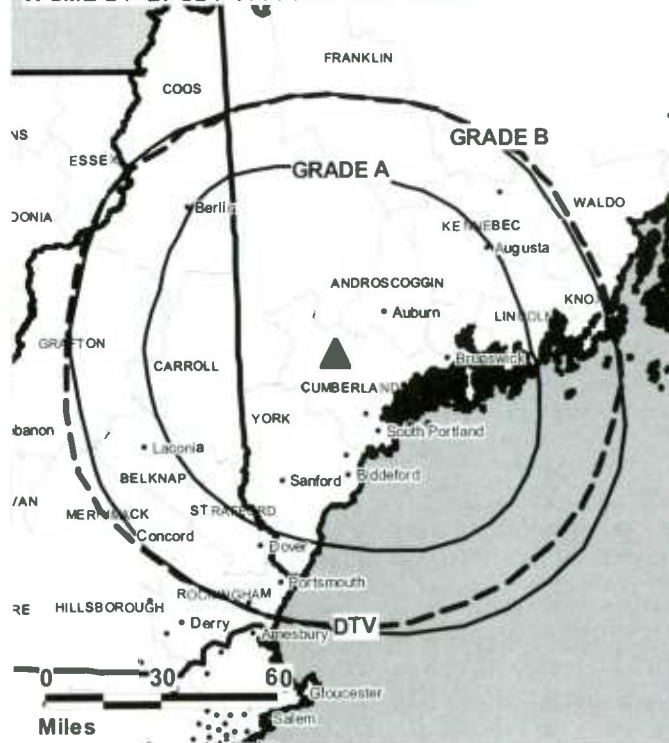
**Sue Bonin**, National Sales Manager.

**Dave Kaplar**, News Director.

**Craig Clark**, Chief Engineer.

**Stephanie Cook**, Business Manager.

**WGME-DT BPCDT-19991028ACC GRANTED: 9/27/2001**



© 2006 Warren Communications News

**Kate Reilly**, Program Coordinator.

**Jerry Mocchiola**, Promotion Director.

**John Shrank**, Production Manager.

**Kelly Dendy**, Traffic Manager.

**City of License:** Portland. **Station DMA:** Portland-Auburn, ME. **Rank:** 74.

**Nielsen Data:** Not available.

**Maine — Portland**

**WGME-TV  
Ch. 13**

**Network Service:** CBS.

**Licensee:** Sinclair Communications Inc., 10706 Beaver Dam Rd., Cockeysville, MD 21030.

**Studio:** 1335 Washington Ave., Portland, ME 04103.

**Mailing Address:** 1335 Washington Ave., Portland, ME 04103.

**Phone:** 207-797-1313. **Fax:** 207-878-7482.

**E-mail:** acartwri@wgme.com

**Web Site:** http://www.wgme.com

**Technical Facilities:** Channel No. 13 (210-216 MHz). Authorized power: 295-kw max. visual, 29.5-kw aural. Antenna: 1516-ft above av. terrain, 1562-ft. above ground, 1988-ft. above sea level.

Latitude 43° 55' 29"  
Longitude 70° 29' 29"

**Transmitter:** Brown Hill, approx. 2-mi. NE of Raymond.

**Digital Facilities:** Channel No. 38 (614-620 MHz). Power: 1000-kw max. visual. Antenna: 1611-ft above av. terrain, 1565-ft. above ground.

Latitude 43° 55' 28"  
Longitude 70° 29' 28"

**FCC Digital File Number:** BPCDT-19991028ACC. Granted: September 27, 2001.

**Note:** Latitude and longitude coordinates shown are based on the North American Datum of 1927 (NAD 27) as currently required by the Mass Media Bureau of the FCC.

**News Services:** CBS Newspath, AP.

**Ownership:** Sinclair Broadcast Group Inc. (Group Owner).

**Began Operation:** May 16, 1954. Sale to present owner by Guy Gannett Communications approved by FCC April 5, 1999 (Television Digest, Vol. 38:36, 37).

**Represented (sales):** Millennium Sales & Marketing.

**Represented (legal):** Dow, Lohnes & Albertson PLLC.

**Represented (engineering):** Lohnes & Culver.

**Personnel:**

Alan Cartwright, General Manager.

Gary Legters, Operations Manager.

Don Barr, General Sales Manager.

George Baines, Local Sales Manager.

Sue Bonin, National Sales Manager.

Dave Kaplar, News Director.

Craig Clark, Chief Engineer.

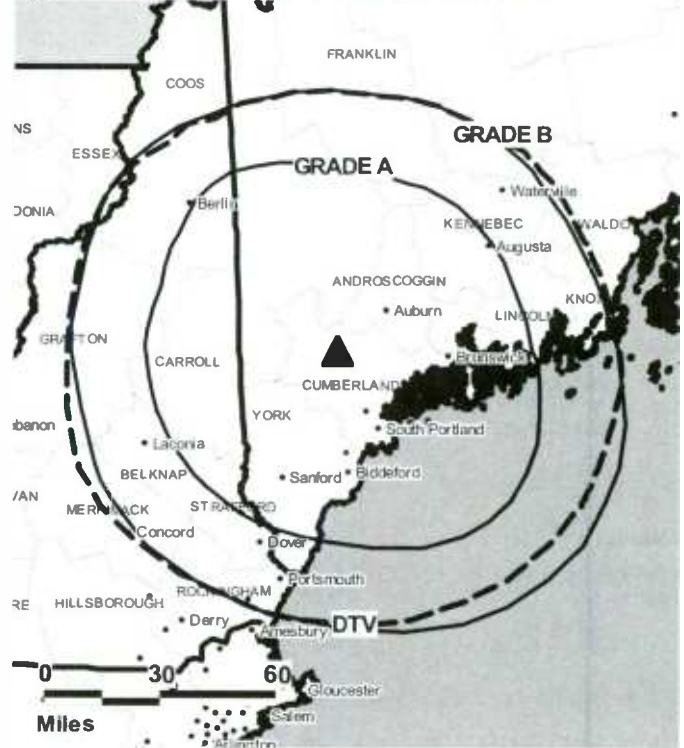
Stephanie Cook, Business Manager.

Kate Reilly, Program Coordinator.

John Shrank, Production Director.

Jerry Mocchiola, Promotion Director.

**WGME-TV BMPCT-2508 GRANTED: 11/1/1959**



**Kelly Dendy, Traffic Manager.**

**Highest 30 Sec. Rate:** \$1000.

**City of License:** Portland. **Station DMA:** Portland-Auburn, ME. **Rank:** 74.

Circulation © 2005 Nielsen. Coverage based on Nielsen study.

GrandTotal	Cable TV Households	Non-cable TV Households	Total TV Households
Estimated Station Totals *	474,700	117,060	591,760
Average Weekly Circulation (2005)	216,443	58,982	275,425
Average Daily Circulation (2005)			135,371
Station DMA Total	Cable TV Households	Non-cable TV Households	Total TV Households
Estimated Station Totals *	302,930	106,130	409,060
Average Weekly Circulation (2005)	203,939	58,250	262,189
Average Daily Circulation (2005)			132,760
Other DMA Total	Cable TV Households	Non-cable TV Households	Total TV Households
Estimated Station Totals *	171,770	10,930	182,700
Average Weekly Circulation (2005)	12,504	732	13,236
Average Daily Circulation (2005)			2,611

\*Estimated station totals are sums of the Nielsen TV and Cable TV household estimates for each county in which the station registers viewing of more than 5% as per the Nielsen Survey Methods.



**WPXT**  
**Ch. 51**

**Network Service:** WBN.

**Licensee:** HMW Inc., Debtor-In-Possession, c/o Pegasus Communications Management Co., 225 City Line Ave., Suite 200, Bala Cynwyd, PA 19004.

**Studio:** 4 Ledgeview Dr., Westbrook, ME 04092.

**Mailing Address:** 4 Ledgeview Dr., Westbrook, ME 04092.

**Phone:** 207-774-0051. **Fax:** 207-774-6849.

**E-mail:** maineswb@ourmaine.com; dholland@pgtv.com

**Web Site:** http://www.ourmaine.com

**Technical Facilities:** Channel No. 51 (692-698 MHz). Authorized power: 3011-kw max. visual, 301-kw aural. Antenna: 917-ft above av. terrain, 697-ft. above ground, 1177-ft. above sea level.

Latitude 43° 51' 05.5"  
Longitude 70° 19' 40"

**Transmitter:** 2.5-mi. S of Gray.

**Digital Facilities:** Channel No. 4 (66-72 MHz). Power: 750-kw visual. Antenna: 869-ft above av. terrain, 643-ft. above ground, 1122-ft. above sea level.

Latitude 43° 51' 006"  
Longitude 70° 19' 40"

**FCC Digital File Number:** BPCDT-980825KF. Granted: June 14, 2004.

**Note:** Latitude and longitude coordinates shown are based on the North American Datum of 1927 (NAD 27) as currently required by the Mass Media Bureau of the FCC.

**Multichannel TV Sound:** Stereo only.

**Satellite Earth Stations:** Transmitter Comark; Vertex, Ku-band; Scientific-Atlanta, Ku-band; Comtech, C-band; Chapparral, C-band; Standard Communications, Scientific-Atlanta, Pinzone, M/A-Com receivers.

**LMA:** Local marketing agreement with WPME (U), Lewiston.

**Ownership:** The PSC Liquidating Trust (Group Owner).

**Began Operation:** September 14, 1986. Transfer of control to John W. Bride approved by FCC October 6, 1986. Sale to Pegasus Communications Corp. approved by FCC May 17, 1996. Involuntary assignment of license to HMW Inc., Debtor-In-Possession approved by FCC December 23, 2004. Transfer of control to The PSC Liquidating Trust by Pegasus Communications Corp. approved by FCC April 19, 2005.

**Represented (sales):** Petry Television Inc.

**Represented (legal):** Shaw Pittman.

**Personnel:**

**Dennis Holland**, General Manager & General Sales Manager.

**James Jasper**, Station Manager & Programming Assistant.

**Dan Mecca**, National Sales Manager.

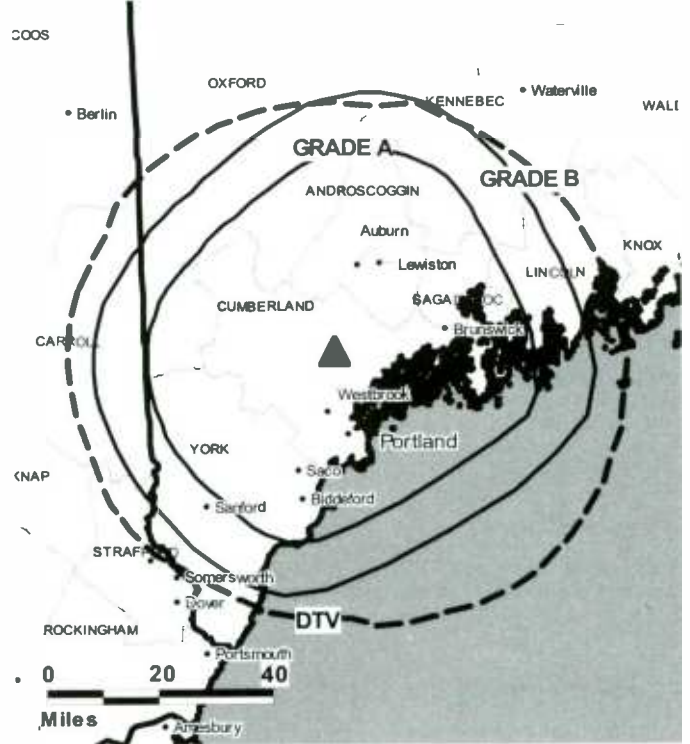
**Roy Ouellette**, Chief Engineer.

**Karen Smith**, Business Manager.

**John Marshall**, Promotion Manager.

**Frank Welch**, Production Manager.

WPXT BMPCT-19851220KG GRANTED: 6/13/1986



**Vicki Hamlin-Zahn**, Traffic Manager.

**Rates:** On request.

**City of License:** Portland. **Station DMA:** Portland-Auburn, ME. **Rank:** 74.

Circulation © 2005 Nielsen. Coverage based on Nielsen study.

GrandTotal	Cable TV Households	Non-cable TV Households	Total TV Households
Estimated Station Totals *	309,520	84,220	393,740
Average Weekly Circulation (2005)	88,502	13,616	102,118
Average Daily Circulation (2005)			32,057
Station DMA Total	Cable TV Households	Non-cable TV Households	Total TV Households
Estimated Station Totals *	293,720	84,220	377,940
Average Weekly Circulation (2005)	84,544	13,616	98,160
Average Daily Circulation (2005)			31,496
Other DMA Total	Cable TV Households	Non-cable TV Households	Total TV Households
Estimated Station Totals *	15,800	0	15,800
Average Weekly Circulation (2005)	3,958	0	3,958
Average Daily Circulation (2005)			561

\*Estimated station totals are sums of the Nielsen TV and Cable TV household estimates for each county in which the station registers viewing of more than 5% as per the Nielsen Survey Methods.

**WPXT-DT**

**Ch. 4**

**Network Service:** WBN.

**Grantee:** HMW Inc., Debtor-In-Possession, c/o Pegasus Communications Management Co., 225 City Line Ave., Suite 200, Bala Cynwyd, PA 19004.

**Studio:** 4 Ledgeview Dr, Westbrook, ME 04092.

**Mailing Address:** 4 Ledgeview Dr., Westbrook, ME 04092.

**Phone:** 207-774-0051. **Fax:** 207-774-6849.

**E-mail:** maineswb@ourmaine.com; dholland@pgtv.com

**Web Site:** http://www.ourmaine.com

**Technical Facilities:** Channel No. 4 (66-72 MHz). Authorized power: 750-kw visual. Antenna: 869-ft above av. terrain, 643-ft. above ground, 1122-ft. above sea level.

Latitude	43°	51'	006"
Longitude	70°	19'	40"

**Transmitter:** 2.5-mi. S of Gray.

**Note:** Latitude and longitude coordinates shown are based on the North American Datum of 1927 (NAD 27) as currently required by the Mass Media Bureau of the FCC.

**Ownership:** The PSC Liquidating Trust (Group Owner).

**Began Operation:** Station operating under Special Temporary Authority at 0.4-kw max. visual; no on-air date

**Represented (legal):** Shaw Pittman.

**Represented (sales):** Petry Television Inc.

**Represented (engineering):** du Treil, Lundin & Rackley Inc.

**Personnel:**

Dennis Holland, General Manager & General Sales Manager.

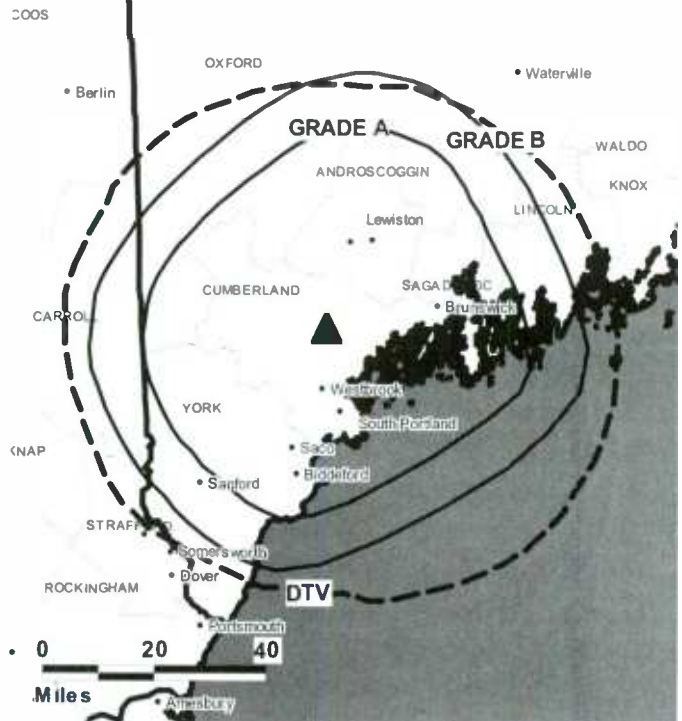
James Jasper, Station Manager & Programming Assistant.

Dan Mecca, National Sales Manager.

Pat Washburn, News Director.

Roy Ouellete, Chief Engineer.

**WPXT-DT** B MPCDT-20040512AAF GRANTED: 6/14/2004



© 2006 Warren Communications News

**Karen Smith, Business Manager.**

**John Marshall, Promotion Manager.**

**Vicki Hamlin-Zahn, Traffic Manager.**

**City of License:** Portland. **Station DMA:** Portland-Auburn, ME. **Rank:** 74.

**Nielsen Data:** Not available.



**WAGM-DT**  
**Ch. 16**

**Network Service:** CBS.

**Licensee:** NEPSK Inc., Box 1149, Presque Isle, ME 04769.

**Studio:** 12 Brewer Rd., Presque Isle, ME 04769.

**Mailing Address:** Box 1149, Presque Isle, ME 04769.

**Phone:** 207-764-4461; 800-393-9246. **Fax:** 207-764-5329.

**E-mail:** gwark@wagmtv.com

**Web Site:** http://www.wagmtv.com

**Technical Facilities:** Channel No. 16 (482-488 MHz). Authorized power: 3-kw max. visual. Antenna: 1093-ft above av. terrain, 89-ft. above ground, 1670-ft. above sea level.

Latitude	46°	33'	05"
Longitude	67°	48'	36"

**Note:** Latitude and longitude coordinates shown are based on the North American Datum of 1927 (NAD 27) as currently required by the Mass Media Bureau of the FCC.

**Ownership:** NEPSK Inc. (Group Owner).

**Began Operation:** Station operating; no on-air date

**Represented (legal):** Holland & Knight LLP.

**Represented (sales):** Continental Television Sales.

**Personnel:**

Gordon Wark, President & General Manager.

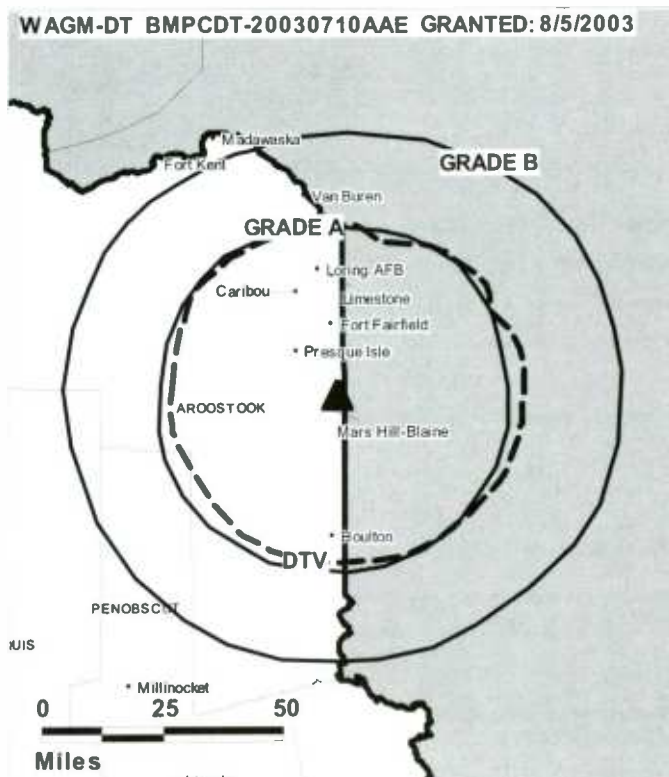
Kelly Landeen, Local Sales Manager.

Linda Connelly, National & Regional Sales Manager & Program Director.

Jon Gulliver, News Director.

Gene Brewer, Engineering Director.

Cathy Donovan, Chief Financial Officer.



© 2006 Warren Communications News

Dylan Robinett, Promotion Director.

**City of License:** Presque Isle. **Station DMA:** Presque Isle, ME. **Rank:** 204.

**Nielsen Data:** Not available.

**WAGM-TV**  
**Ch. 8**

**Network Service:** CBS.

**Licensee:** NEPSK Inc., 12 Brewer Road, Presque Isle, ME 04096.

**Studio:** 12 Brewer Rd., Presque Isle, ME 04769.

**Mailing Address:** Box 1149, Presque Isle, ME 04769.

**Phone:** 207-764-4461; 800-393-9246. **Fax:** 207-764-5329.

**E-mail:** gwark@wagmtv.com

**Web Site:** http://www.wagmtv.com

**Technical Facilities:** Channel No. 8 (180-186 MHz). Authorized power: 120-kw visual. Antenna: 1148-ft above av. terrain, 138-ft. above ground, 1722-ft. above sea level.

Latitude 46° 33' 04"  
Longitude 67° 48' 35"

**Transmitter:** Mars Hill, 3.6-mi. NE of center of Mars Hill Community.

**Digital Facilities:** Channel No. 16 (482-488 MHz). Power: 3-kw max. visual. Antenna: 1093-ft above av. terrain, 89-ft. above ground, 1670-ft. above sea level.

Latitude 46° 33' 05"  
Longitude 67° 48' 36"

**FCC Digital File Number:** BPCDT-19991021ACE. Granted: August 05, 2003.

**Note:** Latitude and longitude coordinates shown are based on the North American Datum of 1927 (NAD 27) as currently required by the Mass Media Bureau of the FCC.

**Ownership:** NEPSK Inc. (Group Owner).

**Began Operation:** October 13, 1956. Sale of 94.8% to Hildreth family by Harold Glidden approved by FCC September 19, 1956 (Television Digest, Vol. 13:39). Sale to present owner approved by FCC February 8, 1984. Sale to Max Media Properties LLC approved by FCC February 18, 1999 but never consummated.

**Represented (sales):** Continental Television Sales.

**Represented (legal):** Holland & Knight LLP.

**Represented (engineering):** Denny & Associates PC.

**Personnel:**

Gordon Wark, President & General Manager.

Kelly Landeen, Local Sales Manager.

Linda Connolly, National & Regional Sales Manager & Program Director.

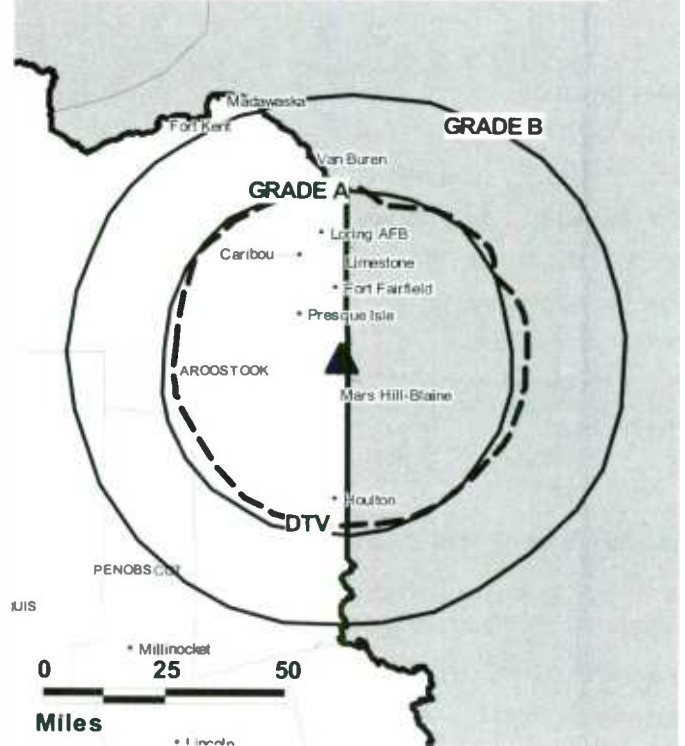
Jon Gulliver, News Director.

Gene Brewer, Engineering Director.

Cathy Donovan, Chief Financial Officer.

Dylan Robinett, Promotion Director.

WAGM-TV BPCT-19961126KH GRANTED: 4/22/1999



© 2006 Warren Communications News

**Rates:** On request.

**City of License:** Presque Isle. **Station DMA:** Presque Isle, ME. **Rank:** 204.

Circulation © 2005 Nielsen. Coverage based on Nielsen study.

GrandTotal	Cable TV Households	Non-cable TV Households	Total TV Households
Estimated Station Totals *	19,030	12,810	31,840
Average Weekly Circulation (2005)	16,632	6,776	23,408
Average Daily Circulation (2005)			15,411
Station DMA Total	Cable TV Households	Non-cable TV Households	Total TV Households
Estimated Station Totals *	19,030	12,810	31,840
Average Weekly Circulation (2005)	16,632	6,776	23,408
Average Daily Circulation (2005)			15,411

\*Estimated station totals are sums of the Nielsen TV and Cable TV household estimates for each county in which the station registers viewing of more than 5% as per the Nielsen Survey Methods.

**WPFO**  
**Ch. 23**

**Network Service:** FOX.

**Licensee:** CMCG Portland License LLC, 4414 Tejon Rd., Toledo, OH 43623-2554.

**Studio:** 233 Oxford St., Portland, ME 04101.

**Mailing Address:** 233 Oxford St., Portland, ME 04101.

**Phone:** 207-828-0023. **Fax:** 207-347-7323.

**E-mail:** mlambert@fox23me.com

**Web Site:** http://www.fox23me.com

**Technical Facilities:** Channel No. 23 (524-530 MHz). Authorized power: 5000-kw max. visual. Antenna: 1011-ft above av. terrain, 604-ft. above ground, 1293-ft. above sea level.

Latitude 44° 09' 16"  
Longitude 70° 00' 37"

**Transmitter:** Danforth Hill, 10-mi. ENE of Augusta.

**Note:** Latitude and longitude coordinates shown are based on the North American Datum of 1927 (NAD 27) as currently required by the Mass Media Bureau of the FCC.

**Ownership:** CMCG St. Croix LLC (Group Owner).

**Began Operation:** August 27, 1999. Sale to present owner by Paxson Communications Corp. approved by FCC February 7, 2003. Transfer of control to Paxson Communications Corp. by WinStar Communications Inc. approved by FCC September 4, 1998.

**Represented (legal):** Shook Hardy & Bacon LLP.

**Represented (engineering):** Bond & Pecaro Inc.

**Personnel:**

**Mitch Lambert,** Vice President & General Manager.

**Tom MacArthur,** General Sales Manager.

**Michael Grant,** Local Sales Manager.

**Dave Cox,** Chief Engineer.

**Ann Gagne,** Business Manager.

**Jennifer Van Der Werf,** Promotions & Programming Manager.

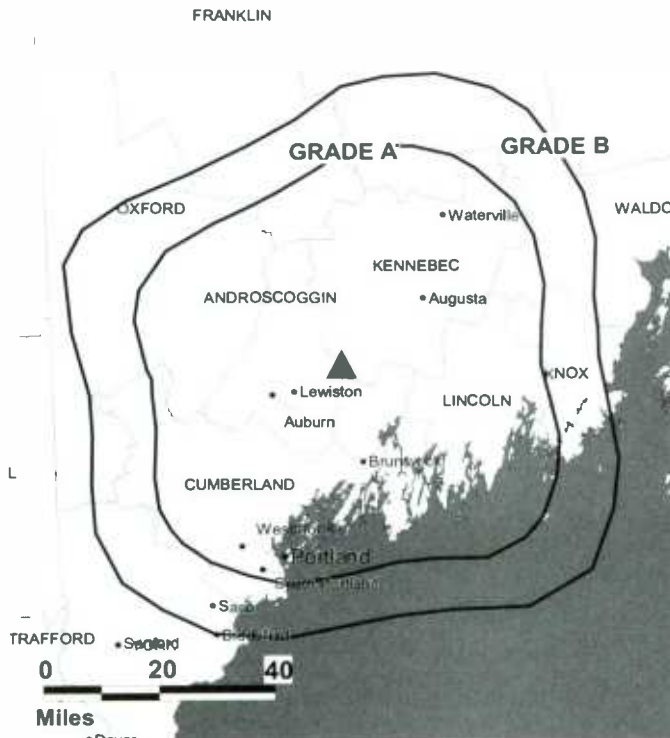
**Maurice Wormely,** Production Manager.

**Cathy Robbins,** Traffic Manager.

**Rates:** On request.

**City of License:** Waterville. **Station DMA:** Portland-Auburn, ME. **Rank:** 74.

**WPFO BPCT-961001UT GRANTED: 4/9/98**



© 2006 Warren Communications News

Circulation © 2005 Nielsen. Coverage based on Nielsen study.

GrandTotal	Cable TV Households	Non-cable TV Households	Total TV Households
Estimated Station Totals *	309,520	117,960	427,480
Average Weekly Circulation (2005)	114,855	24,008	138,863
Average Daily Circulation (2005)			39,441

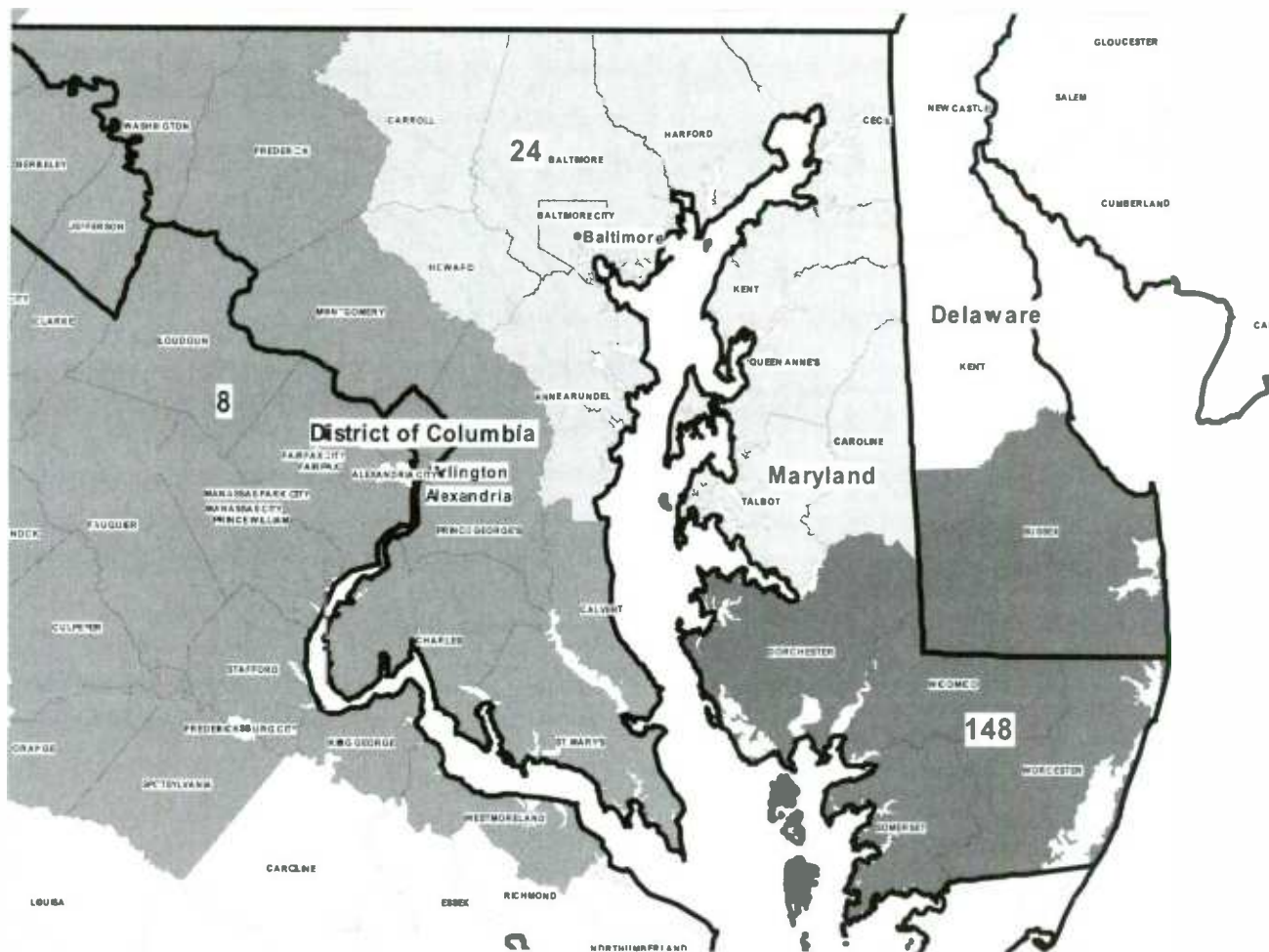
  

Station DMA Total	Cable TV Households	Non-cable TV Households	Total TV Households
Estimated Station Totals *	293,720	95,950	389,670
Average Weekly Circulation (2005)	112,225	22,897	135,122
Average Daily Circulation (2005)			38,186

Other DMA Total	Cable TV Households	Non-cable TV Households	Total TV Households
Estimated Station Totals *	15,800	22,010	37,810
Average Weekly Circulation (2005)	2,630	1,111	3,741
Average Daily Circulation (2005)			1,255

\*Estimated station totals are sums of the Nielsen TV and Cable TV household estimates for each county in which the station registers viewing of more than 5% as per the Nielsen Survey Methods.



© 2006 Warren Communications News

MARKET	NIELSEN DMA TV HOUSEHOLDS	RANK	MARKET AREA COMMERCIAL STATIONS
Washington, DC (Hagerstown, MD)	2,252,550	8	WBDC-DT (51); WBDC-TV (50); WDCA (20); WDCA-DT (35); WFDC-DT (15); WFDC-TV (14); WHAG-DT (55); WHAG-TV (25); WJAL (68); WJLA-DT (39); WJLA-TV (7); WPXW (66); WPXW-DT (43); WRC-DT (48); WRC-TV (4); WTTG (5); WTTG-DT (36); WUSA (9); WUSA-DT (34); WWPX (60); WWPX-DT (12)
Baltimore, MD	1,089,220	24	WBAL-DT (59); WBAL-TV (11); WBFF (45); WBFF-DT (46); WJZ-DT (38); WJZ-TV (13); WMAR-DT (52); WMAR-TV (2); WNUV (54); WNUV-DT (40); WUTB (24); WUTB-DT (41)
Salisbury, MD	147,890	148	WBOC-DT (21); WBOC-TV (16); WMDT (47); WMDT-DT (53)

Maryland *Digital* Station Totals as of October 1, 2005

	VHF	UHF	TOTAL
Commercial Television	0	9	9
Educational Television	0	6	6
	0	15	15

Maryland Analog Station Totals as of October 1, 2005

	VHF	UHF	TOTAL
Commercial Television	3	7	10
Educational Television	0	6	6
	3	13	16

**WBAL-DT**  
**Ch. 59**

**Network Service:** NBC.

**Licensee:** WBAL Hearst-Argyle Television Inc., 3800 Hooper Ave., Baltimore, MD 21211.

**Studio:** 3800 Hooper Ave., Baltimore, MD 21211.

**Mailing Address:** 3800 Hooper Ave., Baltimore, MD 21211.

**Phone:** 410-467-3000. **Fax:** 410-338-6526.

**E-mail:** 11news@thewbalchannel.com; banderson@hearst.com

**Web Site:** <http://www.thewbalchannel.com>

**Technical Facilities:** Channel No. 59 (740-746 MHz). Authorized power: 513-kw visual. Antenna: 1024-ft above av. terrain, 981-ft. above ground, 1299-ft. above sea level.

Latitude	39°	20'	005"
Longitude	76°	39'	003"

**Transmitter:** Television Hill.

**Note:** Latitude and longitude coordinates shown are based on the North American Datum of 1927 (NAD 27) as currently required by the Mass Media Bureau of the FCC.

**Multichannel TV Sound:** Stereo only.

**Ownership:** Hearst-Argyle Television Inc. (Group Owner).

**Began Operation:** December 8, 1999. Standard Definition.

**Represented (sales):** Eagle Television Sales.

**Represented (engineering):** Denny & Associates PC.

**Personnel:**

**Jordan Wertlieb**, President & General Manager.

**Barbara Anderson**, General Sales Manager.

**Joshua Nair**, National Sales Manager.

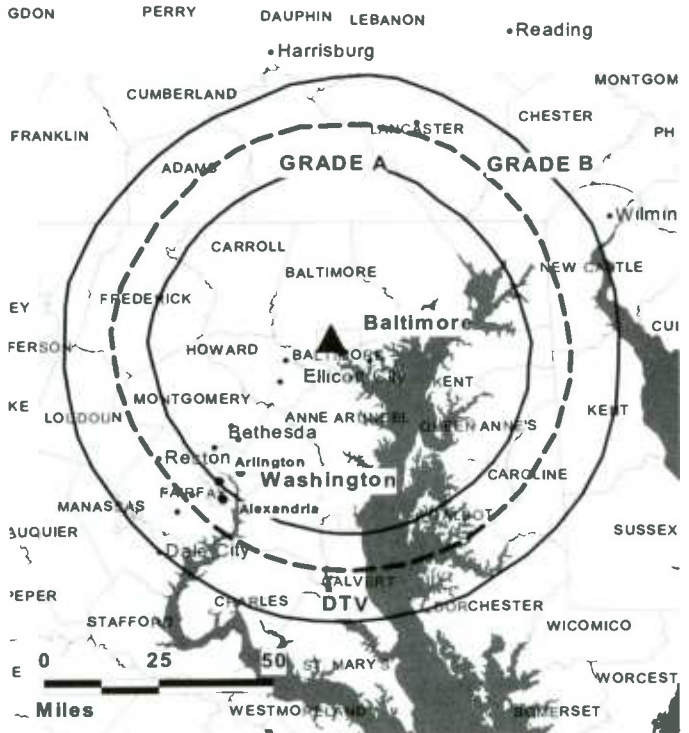
**Michelle Butt**, News Director.

**Hank Volpe**, Chief Engineer.

**Ellie McShea**, Business Manager.

**Wanda Draper**, Public Affairs & Program Director.

**WBAL-DT BMPCDT-20020419AAS GRANTED: 6/14/2002**  
BERKS



© 2006 Warren Communications News

**Mike Winner**, Marketing Sales Manager.

**Peter Schnell**, Production Director.

**Victoria Rose**, Research Director.

**Russ Nelligan**, Creative Services Director.

**Kate Cremen**, Traffic Manager.

**City of License:** Baltimore. **Station DMA:** Baltimore, MD. **Rank:** 24.

**Nielsen Data:** Not available.



**WBAL-TV**  
**Ch. 11**

**Network Service:** NBC.

**Licensee:** WBAL Hearst-Argyle Television Inc., 3800 Hooper Ave., Baltimore, MD 21211.

**Studio:** 3800 Hooper Ave., Baltimore, MD 21211.

**Mailing Address:** 3800 Hooper Ave., Baltimore, MD 21211.

**Phone:** 410-467-3000. **Fax:** 410-338-6526.

**E-mail:** 11news@thewbalchannel.com; banderson@hearst.com

**Web Site:** http://www.thewbalchannel.com

**Technical Facilities:** Channel No. 11 (198-204 MHz). Authorized power: 316-kw visual, 31.6-kw aural. Antenna: 981-ft above av. terrain, 938-ft. above ground, 1257-ft. above sea level.

Latitude 39° 20' 05"  
Longitude 76° 39' 03"

**Transmitter:** 3800 Hooper Ave.

**Digital Facilities:** Channel No. 59 (740-746 MHz). Power: 513-kw visual. Antenna: 1024-ft above av. terrain, 981-ft. above ground, 1299-ft. above sea level.

Latitude 39° 20' 005"  
Longitude 76° 39' 003"

**FCC Digital File Number:** BMPCDT-20020419AAS. Granted: June 14, 2002.

**Note:** Latitude and longitude coordinates shown are based on the North American Datum of 1927 (NAD 27) as currently required by the Mass Media Bureau of the FCC.

**Multichannel TV Sound:** Stereo and separate audio program.

**Satellite Earth Stations:** Transmitter Larcen; Andrew, 4.5-meter KC-band; Satcom Technologies, 5.5-meter Ku-band; Scientific-Atlanta, 7-meter C-band; Scientific-Atlanta, M/A-Com, Agile Omni receivers.

**AM Affiliate:** WBAL, 50-kw, 1090 kHz (NBC).

**FM Affiliate:** WIYY, 20-kw, 97.9 MHz (No. 250), 960-ft.

**SNG Mobile Dish:** Wolf Coach Powertruck, Ku-band.

**News Services:** UPI, Conus, CNN Newsource, AP.

**Ownership:** Hearst-Argyle Television Inc. (Group Owner).

**Began Operation:** March 11, 1948.

**Represented (sales):** Eagle Television Sales.

**Represented (legal):** Brooks, Pierce, McLendon, Humphrey & Leonard.

**Personnel:**

Jordan Wertlieb, President & General Manager.

Barbara Anderson, General Sales Manager.

Joshua Nair, National Sales Manager.

Michelle Butt, News Director.

Hank Volpe, Chief Engineer.

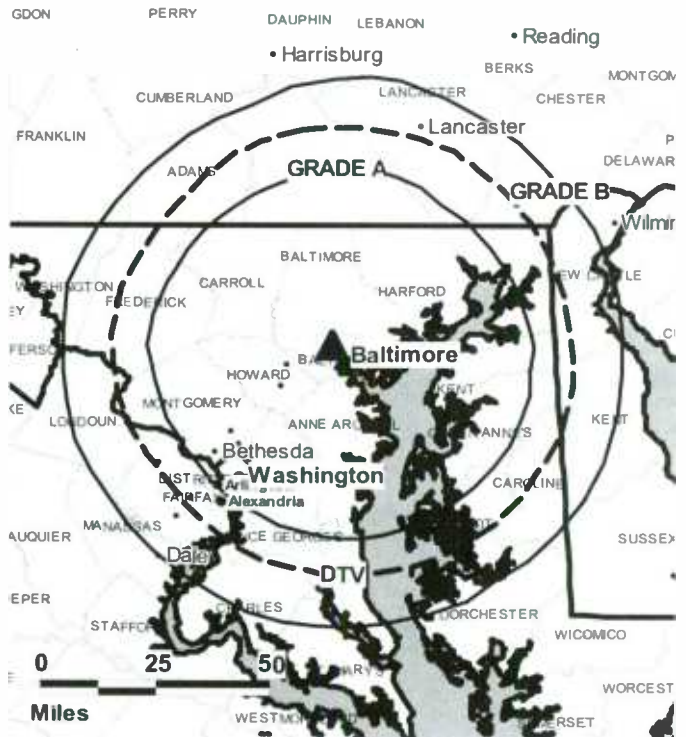
Jeanna Stanley, Business Manager.

Mike Winner, Marketing Sales Manager.

Peter Schnell, Production Director.

Victoria Rose, Research Director.

**WBAL-TV BPCT-19990921AAH GRANTED: 11/26/1999**



© 2006 Warren Communications News

**Wanda Draper, Public Affairs & Program Director.**

**Russ Nelligan, Creative Services Director.**

**Kate Cremen, Traffic Manager.**

**Rates:** On request.

**City of License:** Baltimore. **Station DMA:** Baltimore, MD. **Rank:** 24.

Circulation © 2005 Nielsen. Coverage based on Nielsen study.

GrandTotal	Cable TV Households	Non-cable TV Households	Total TV Households
Estimated Station Totals *	1,180,820	484,990	1,665,810
Average Weekly Circulation (2005)	662,010	237,965	899,975
Average Daily Circulation (2005)			467,234
Station DMA Total	Cable TV Households	Non-cable TV Households	Total TV Households
Estimated Station Totals *	795,010	292,720	1,087,730
Average Weekly Circulation (2005)	548,979	218,635	767,614
Average Daily Circulation (2005)			421,618
Other DMA Total	Cable TV Households	Non-cable TV Households	Total TV Households
Estimated Station Totals *	385,810	192,270	578,080
Average Weekly Circulation (2005)	113,031	19,330	132,361
Average Daily Circulation (2005)			45,616

\*Estimated station totals are sums of the Nielsen TV and Cable TV household estimates for each county in which the station registers viewing of more than 5% as per the Nielsen Survey Methods.



**WBFF**  
**Ch. 45**

**Network Service:** FOX.

**Licensee:** Chesapeake Television Licensee LLC, c/o Shaw Pittman LLP, 2300 N St. NW, Washington, DC 20037-1128.

**Studio:** 2000 W. 41st St., Baltimore, MD 21211-1420.

**Mailing Address:** 2000 W. 41st St., Baltimore, MD 21211-1420.

**Phone:** 410-467-4545. **Fax:** 410-467-5090.

**E-mail:** news@foxbaltimore.com; lcastro@foxbaltimore.com

**Web Site:** http://www.foxbaltimore.com

**Technical Facilities:** Channel No. 45 (656-662 MHz). Authorized power: 1292-kw max. visual. Antenna: 1238-ft above av. terrain, 1259-ft. above ground, 1549-ft. above sea level.

Latitude 39° 20' 10"  
Longitude 76° 38' 59"

Holds CP for change to 1290-kw max. visual, 1258-ft above av. terrain, 1264-ft. above ground, 1533-ft. above sea level; BMPCT-20030116AAX.

**Transmitter:** 0.24-mi. NNW of intersection of Hooper Ave. & 41st St., Baltimore.

**Digital Facilities:** Channel No. 46 (662-668 MHz). Power: 955-kw max. visual. Antenna: 1243-ft above av. terrain, 1247-ft. above ground, 1516-ft. above sea level.

Latitude 39° 20' 10"  
Longitude 76° 38' 59"

**FCC Digital File Number:** BPCDT-980803KR. (pending).

**Note:** Latitude and longitude coordinates shown are based on the North American Datum of 1927 (NAD 27) as currently required by the Mass Media Bureau of the FCC.

**LMA:** Local marketing agreement with WNUV (W), Baltimore.

**Ownership:** Sinclair Broadcast Group Inc. (Group Owner).

**Began Operation:** April 11, 1971.

**Represented (sales):** Millennium Sales & Marketing.

**Represented (legal):** Shaw Pittman.

**Represented (engineering):** Carl T. Jones Corp.

**Personnel:**

William Fanshawe, General Manager.

Russell Lucas, Operations Manager.

Lou Castriota, General Sales Manager.

Greg Sodana, National Sales Manager.

Scott Livingston, News Director.

Dennis Winters, Chief Engineer.

William Murphy, Business Manager.

David Hackney, Chief Financial Officer.

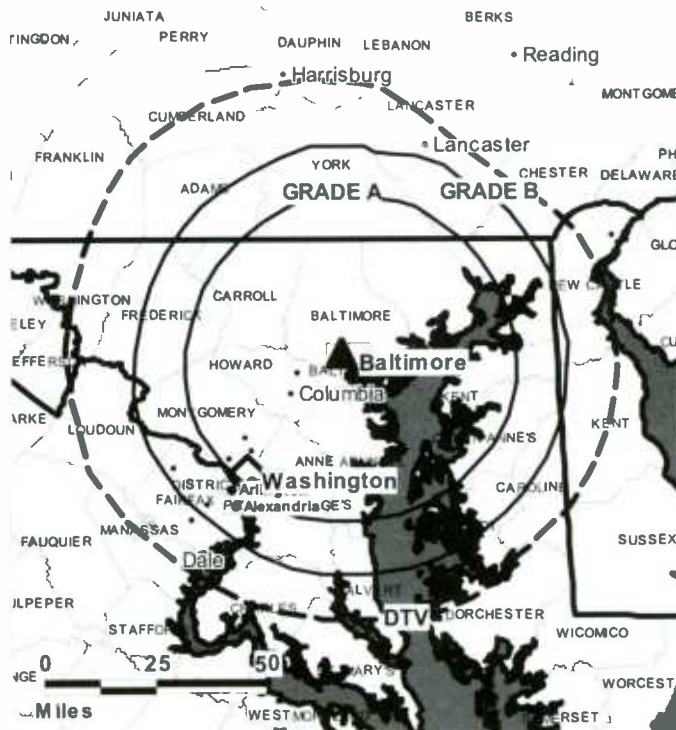
Mary Press, Program Director.

Peter Ferraro, Promotion Manager.

Dwight Weems, Production Manager.

WBFF BMPCT-20030116AAX GRANTED: 1/6/2004

• Allent



© 2006 Warren Communications News

Wendy Fodel, Research Director.

Sharon Hennegan, Traffic Manager.

Sharon Wylie, Public Affairs Manager.

**Highest 30 Sec. Rate:** \$4000.

**City of License:** Baltimore. **Station DMA:** Baltimore, MD. **Rank:** 24.

Circulation © 2005 Nielsen. Coverage based on Nielsen study.

GrandTotal	Cable TV Households	Non-cable TV Households	Total TV Households
Estimated Station Totals *	812,860	372,080	1,184,940
Average Weekly Circulation (2005)	423,739	166,745	590,484
Average Daily Circulation (2005)			224,929
Station DMA Total	Cable TV Households	Non-cable TV Households	Total TV Households
Estimated Station Totals *	795,010	292,720	1,087,730
Average Weekly Circulation (2005)	420,021	160,471	580,492
Average Daily Circulation (2005)			222,640
Other DMA Total	Cable TV Households	Non-cable TV Households	Total TV Households
Estimated Station Totals *	17,850	79,360	97,210
Average Weekly Circulation (2005)	3,718	6,274	9,992
Average Daily Circulation (2005)			2,289

\*Estimated station totals are sums of the Nielsen TV and Cable TV household estimates for each county in which the station registers viewing of more than 5% as per the Nielsen Survey Methods.

# Maryland — Baltimore

## WBFF-DT Ch. 46

**Network Service:** FOX.

**Licensee:** Chesapeake Television Licensee LLC, c/o Shaw Pittman LLP, 2300 N St. NW, Washington, DC 20037-1128.

**Studio:** 2000 W. 41st St., Baltimore, MD 21211-1420.

**Mailing Address:** 2000 W. 41st St., Baltimore, MD 21211-1420.

**Phone:** 410-467-4545. **Fax:** 410-467-5090.

**E-mail:** news@foxbaltimore.com; lcastro@foxbaltimore.com

**Web Site:** <http://www.foxbaltimore.com>

**Technical Facilities:** Channel No. 46 (662-668 MHz). Authorized power: 955-kw max. visual. Antenna: 1243-ft above av. terrain, 1247-ft. above ground, 1516-ft. above sea level.

Latitude	39°	20'	10"
Longitude	76°	38'	59"

**Transmitter:** 3900 Hooper Ave.

**Note:** Latitude and longitude coordinates shown are based on the North American Datum of 1927 (NAD 27) as currently required by the Mass Media Bureau of the FCC.

**Ownership:** Sinclair Broadcast Group Inc. (Group Owner).

**Began Operation:** March 30, 2000. Standard Definition.

**Represented (legal):** Shaw Pittman.

**Represented (sales):** Millennium Sales & Marketing.

### Personnel:

**William Fanshawe**, General Manager.

**Russell Lucas**, Operations Manager.

**Lou Castriota**, General Sales Manager.

**Greg Sodana**, National Sales Manager.

**Scott Livingston**, News Director.

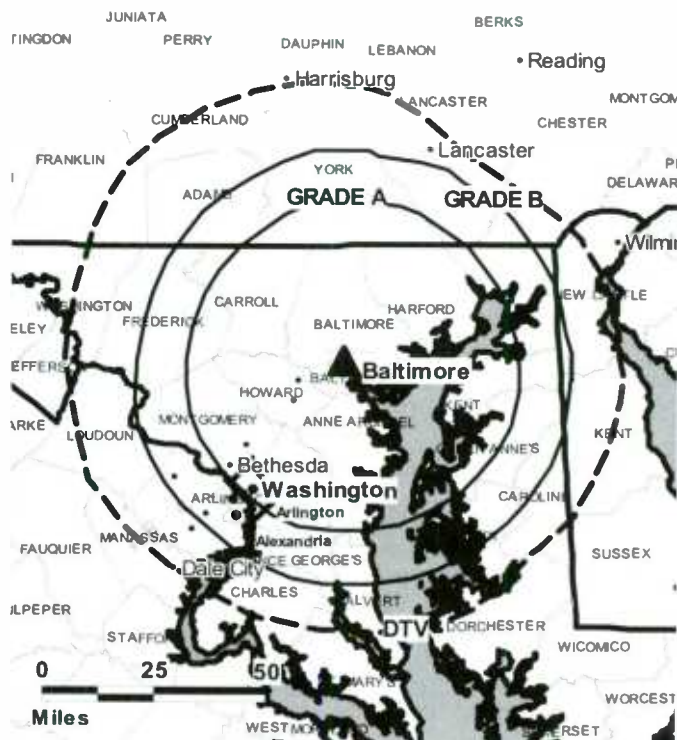
**Dennis Winters**, Chief Engineer.

**William Murphy**, Business Manager.

**David Hackney**, Chief Financial Officer.

**Mary Press**, Program Director.

WBFF-DT BPCDT-19980803KR GRANTED: 12/18/2003 • Allent



© 2006 Warren Communications News

**Peter Ferraro**, Promotion Director.

**Dwight Weems**, Production Manager.

**Wendy Fodel**, Research Director.

**Sharon Hennegan**, Traffic Manager.

**Sharon Wylie**, Public Affairs Manager.

**Rates:** On request.

**City of License:** Baltimore. **Station DMA:** Baltimore, MD. **Rank:** 24.

**Nielsen Data:** Not available.

**WJZ-DT**  
**Ch. 38**

**Network Service:** CBS.

**Licensee:** Viacom Inc., 2000 K St. NW, Suite 725, Washington, DC 20006.

**Studio:** Television Hill, 3725 Malden Ave., Baltimore, MD 21211.

**Mailing Address:** 3725 Malden Ave., Television Hill, Baltimore, MD 21211.

**Phone:** 410-466-0013. **Fax:** 410-578-7502.

**E-mail:** newmanj@wjz.com

**Web Site:** <http://www.wjz.com>

**Technical Facilities:** Channel No. 38 (614-620 MHz). Authorized power: 1000-kw max. visual. Antenna: 1024-ft above av. terrain, 978-ft. above ground, 1296-ft. above sea level.

Latitude	39°	20'	05"
Longitude	76°	39'	03"

**Note:** Latitude and longitude coordinates shown are based on the North American Datum of 1927 (NAD 27) as currently required by the Mass Media Bureau of the FCC.

**Ownership:** Viacom Inc. (Group Owner).

**Began Operation:** April 7, 2000. High Definition.

**Represented (legal):** Leventhal, Senter & Lerman PLLC.

**Personnel:**

**Jay Newman**, Vice President & General Manager.

**Fred Thomas**, Broadcast Operations Manager.

**David Morris**, Director of Sales.

**John Kenealy**, Local Sales Manager.

**Michelle Willson**, National Sales Manager.

**Gail Bending**, News Director.

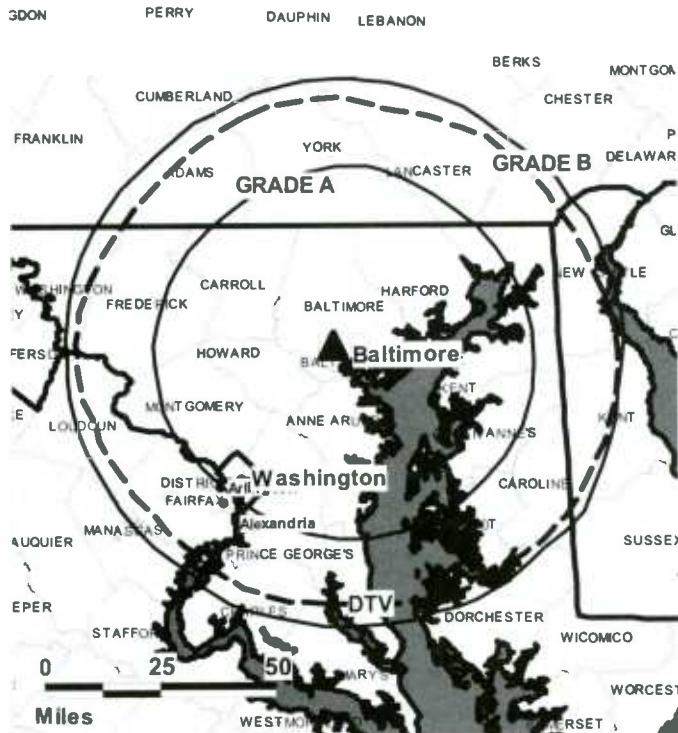
**Rick Seaby**, Director of Broadcast Operations & Engineering.

**Pete Mentch**, Engineering Manager.

**Bob Imhoff**, Controller.

**Brenda Comfort**, Assistant controller.

**WJZ-DT BPCDT-980724KL GRANTED: 8/17/1998**



© 2006 Warren Communications News

**Michelle Dowd-Wood**, Program Administrator.

**Ruth Heltne-Carlin**, Marketing & Development Director.

**Donna Bertling**, Promotion & Creative Services Director.

**Susan Otradovec**, Public Affairs Manager.

**Rates:** On request.

**City of License:** Baltimore. **Station DMA:** Baltimore, MD. **Rank:** 24.

**Nielsen Data:** Not available.

# Maryland — Baltimore

## WJZ-TV Ch. 13

**Network Service:** CBS.

**Licensee:** Viacom Inc., 2000 K St. NW, Suite 725, Washington, DC 20006.

**Studio:** Television Hill, 3725 Malden Ave., Baltimore, MD 21211.

**Mailing Address:** 3725 Malden Ave., Television Hill, Baltimore, MD 21211.

**Phone:** 410-466-0013. **Fax:** 410-578-7502.

**E-mail:** newmanj@wjz.com

**Web Site:** http://www.wjz.com

**Technical Facilities:** Channel No. 13 (210-216 MHz). Authorized power: 316-kw visual, 31.6-kw aural. Antenna: 958-ft above av. terrain, 935-ft. above ground, 1253-ft. above sea level.

Latitude 39° 20' 05"  
Longitude 76° 39' 03"

**Transmitter:** Television Hill, 3725 Malden Ave.

**Digital Facilities:** Channel No. 38 (614-620 MHz). Power: 1000-kw max. visual. Antenna: 1024-ft above av. terrain, 978-ft. above ground, 1296-ft. above sea level.

Latitude 39° 20' 05"  
Longitude 76° 39' 03"

**Note:** Latitude and longitude coordinates shown are based on the North American Datum of 1927 (NAD 27) as currently required by the Mass Media Bureau of the FCC.

**Multichannel TV Sound:** Stereo only.

**Satellite Earth Stations:** Transmitter Harris; EASI, 4.6-meter KC-band; Andrew, 4.6-meter Ku-band; Andrew, 7.5-meter C-band; Standard Components receivers.

**AM Affiliate:** WJFK Baltimore 1300 AM.

**FM Affiliate:** WLIF Baltimore 101.9 FM.

**SNG Mobile Dish:** Advent, 1.2-meter Ku-band.

**News Services:** CNN Newsource, CBS Newspath, AP.

**Ownership:** Viacom Inc. (Group Owner).

**Began Operation:** November 2, 1948. Sale to Westinghouse Broadcasting by Ben & Herman Cohen families approved by FCC June 27, 1957 (Television Digest, Vol. 13:18, 19, 26). Sale to present owner from CBS Inc. approved by FCC May 3, 2000.

**Represented (sales):** CBS/Group W TV Sales.

**Represented (legal):** Leventhal, Senter & Lerman PLLC.

**Personnel:**

Jay Newman, Vice President & General Manager.

Fred Thomas, Broadcast Operation Manager.

John Kenealy, Local Sales Manager.

David Morris, Director of Sales.

Michelle Wilson, National Sales Manager.

Gail Bending, News Director.

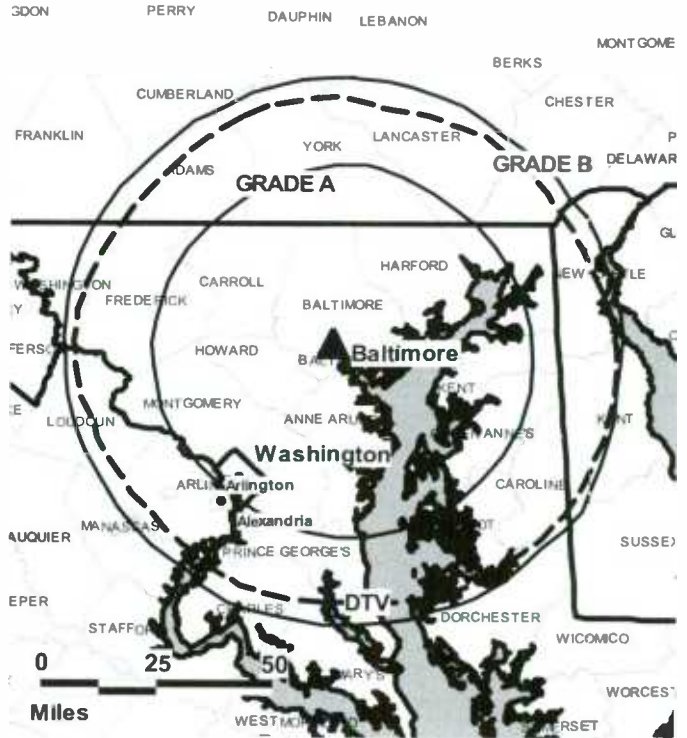
Rick Seaby, Director of Broadcast Operations & Engineering.

Pete Mentch, Engineering Manager.

Bob Imhoff, Controller.

Brenda Comfort, Assistant Controller.

## WJZ-TV BPCT-2248 GRANTED: 2/5/1957



© 2006 Warren Communications News

Michelle Dowd-Wood, Program Administrator.

Ruth Heltne-Carlin, Marketing & Development Director.

Donna Bertling, Promotion & Creative Services Director.

Susan Otradovec, Public Affairs Director.

**Rates:** On request.

**City of License:** Baltimore. **Station DMA:** Baltimore, MD. **Rank:** 24.

Circulation © 2005 Nielsen. Coverage based on Nielsen study.

GrandTotal	Cable TV Households	Non-cable TV Households	Total TV Households
Estimated Station Totals *	1,330,990	406,950	1,737,940
Average Weekly Circulation (2005)	668,711	230,765	899,476
Average Daily Circulation (2005)			463,120
Station DMA Total	Cable TV Households	Non-cable TV Households	Total TV Households
Estimated Station Totals *	795,010	292,720	1,087,730
Average Weekly Circulation (2005)	552,088	216,156	768,244
Average Daily Circulation (2005)			421,145
Other DMA Total	Cable TV Households	Non-cable TV Households	Total TV Households
Estimated Station Totals *	535,980	114,230	650,210
Average Weekly Circulation (2005)	116,623	14,609	131,232
Average Daily Circulation (2005)			41,975

\*Estimated station totals are sums of the Nielsen TV and Cable TV household estimates for each county in which the station registers viewing of more than 5% as per the Nielsen Survey Methods.



**WMAR-DT**  
**Ch. 52**

**Network Service:** ABC.

**Licensee:** Scripps Howard Broadcasting Co., 312 Walnut St., Cincinnati, OH 45202.

**Studio:** 6400 York Rd., Baltimore, MD 21212.

**Mailing Address:** 6400 York Rd., Baltimore, MD 21212.

**Phone:** 410-377-2222. **Fax:** 410-377-3010.

**E-mail:** draman@wmar.com

**Web Site:** <http://www.ABC2news.com>

**Technical Facilities:** Channel No. 52 (698-704 MHz). Authorized power: 602.6-kw max. visual. Antenna: 1020-ft above av. terrain, 978-ft. above ground, 1296-ft. above sea level.

Latitude	39°	20'	05"
Longitude	76°	39'	03"

**Transmitter:** 3724 Parkdale Ave.

**Note:** Latitude and longitude coordinates shown are based on the North American Datum of 1927 (NAD 27) as currently required by the Mass Media Bureau of the FCC.

**Ownership:** E. W. Scripps Co. (Group Owner).

**Began Operation:** December 20, 1999. Standard and High Definition.

**Personnel:**

**Drew Berry**, Vice President & General Manager.

**Michael Draman**, Station Manager.

**Carl Miller**, Sales Director.

**Connie Howard**, News Director.

**Joseph M. Bruno**, Engineering Director.

**Tom Beaufelder**, Contoller.

**Darlene Dorman**, Program Director.

**Harry Kakel**, Production Manager.

**Christina Clemson**, Research Director.

**WMAR-DT BPCDT-980731KE GRANTED: 8/17/1998**



© 2006 Warren Communications News

**Maria Mager**, Creative Services Director.

**Don Smith**, Traffic Manager.

**Cheron Porter**, Community Affairs Director.

**Rates:** Dn request.

**City of License:** Baltimore. **Station DMA:** Baltimore, MD. **Rank:** 24.

**Nielsen Data:** Not available.

**WMAR-TV**  
**Ch. 2**

**Network Service:** ABC.

**Licensee:** Scripps Howard Broadcasting Co., 6400 York Rd., Baltimore, MD 21212.

**Studio:** 6400 York Rd., Baltimore, MD 21212.

**Mailing Address:** 6400 York Rd., Baltimore, MD 21212.

**Phone:** 410-377-2222. **Fax:** 410-377-3010.

**E-mail:** draman@wmar.com

**Web Site:** http://www.ABC2news.com

**Technical Facilities:** Channel No. 2 (54-60 MHz). Authorized power: 100-kw visual, 11-kw aural. Antenna: 974-ft above av. terrain, 931-ft. above ground, 1250-ft. above sea level.

Latitude 39° 20' 05"  
Longitude 76° 39' 03"

**Transmitter:** Television Hill, 3724 Parkdale Ave.

**Digital Facilities:** Channel No. 52 (698-704 MHz). Power: 602.6-kw max. visual. Antenna: 1020-ft above av. terrain, 978-ft. above ground, 1296-ft. above sea level.

Latitude 39° 20' 05"  
Longitude 76° 39' 03"

**FCC Digital File Number:** BPCDT-980713KE. Granted: August 17, 1998.

**Note:** Latitude and longitude coordinates shown are based on the North American Datum of 1927 (NAD 27) as currently required by the Mass Media Bureau of the FCC.

**Multichannel TV Sound:** Stereo only.

**Satellite Earth Stations:** Transmitter Harris; AFC, 3.2-meter Ku-band; Andrew, 3.6-meter Ku-band; Andrew, 4.5-meter KC-band; Scientific-Atlanta, 7-meter C-band; Standard Communications, Scientific-Atlanta, M/A-Com, DX Engineering, Andrew receivers.

**SNG Mobile Dish:** Frontline/Andrew, 2.4-meter Ku-band.

**News Service:** AP.

**Ownership:** E. W. Scripps Co. (Group Owner).

**Began Operation:** October 27, 1947. Sale to present owner by Gillett Holdings Inc. approved by FCC December 19, 1990 (Television Digest, Vol. 30:30, 33; 31:5, 6, 14). Station sold by Abell Communications to Times Mirror, who subsequently sold to Gillett (Vol. 26:28). FCC approved sale September 4, 1986.

**Represented (sales):** Harrington, Righter & Parsons Inc.

**Represented (legal):** Baker & Hostetler.

**Personnel:**

**Drew Berry,** Vice President & General Manager

**Michael Draman,** Station Manager.

**Carl Miller,** Sales Director.

**Connie Howard,** News Manager.

**Joseph M. Bruno,** Engineering Director.

**Tom Beaufelder,** Controller.

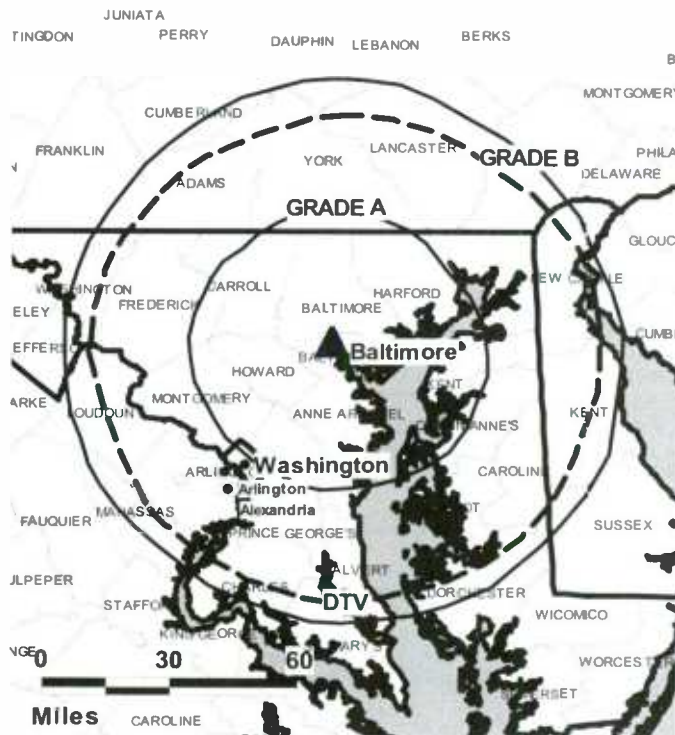
**Darlene Dorman,** Program Director.

**Harry Kakel,** Production Manager.

**Christina Clemson,** Research Director.

**WMAR-TV BPCT-3249 GRANTED: 11/1/1963**

● Allentown



© 2006 Warren Communications News

**Maria Mager,** Creative Services Director.

**Don Smith,** Traffic Manager.

**Cheron Porter,** Community Affairs Director.

**Rates:** On request.

**City of License:** Baltimore. **Station DMA:** Baltimore, MD. **Rank:** 24.

Circulation © 2005 Nielsen. Coverage based on Nielsen study.

GrandTotal	Cable TV Households	Non-cable TV Households	Total TV Households
Estimated Station Totals *	1,151,680	390,100	1,541,780
Average Weekly Circulation (2005)	522,710	176,197	698,907
Average Daily Circulation (2005)			280,285
Station DMA Total	Cable TV Households	Non-cable TV Households	Total TV Households
Estimated Station Totals *	789,960	292,720	1,082,680
Average Weekly Circulation (2005)	433,398	166,564	599,962
Average Daily Circulation (2005)			252,091
Other DMA Total	Cable TV Households	Non-cable TV Households	Total TV Households
Estimated Station Totals *	361,720	97,380	459,100
Average Weekly Circulation (2005)	89,312	9,633	98,945
Average Daily Circulation (2005)			28,194

\*Estimated station totals are sums of the Nielsen TV and Cable TV household estimates for each county in which the station registers viewing of more than 5% as per the Nielsen Survey Methods.



# Maryland — Baltimore

## WNUV Ch. 54

**Network Service:** WBN.

**Licensee:** Baltimore (WNUV-TV) Licensee Inc., 2000 W. 41st St., Baltimore, MD 21211.

**Studio:** 2000 W. 41st St., Baltimore, MD 21211.

**Mailing Address:** 2000 W. 41st St., Baltimore, MD 21211-1420.

**Phone:** 410-467-8854; 410-467-4545. **Fax:** 410-235-8450.

**E-mail:** wfanshaw@sbgnet.com

**Web Site:** http://www.wbbaltimore.com

**Technical Facilities:** Channel No. 54 (710-716 MHz). Authorized power: 5000-kw max. visual, 500-kw aural. Antenna: 1148-ft above av. terrain, 998-ft. above ground, 1505-ft. above sea level.

Latitude 39° 17' 15"  
Longitude 76° 45' 38"

**Transmitter:** 2038 Powers Lane, Catonsville.

**Digital Facilities:** Channel No. 40 (626-632 MHz). Power: 845-kw max. visual. Antenna: 1223-ft above av. terrain, 1230-ft. above ground, 1499-ft. above sea level.

Latitude 39° 20' 10"  
Longitude 76° 38' 59"

**FCC Digital File Number:** BPCDT-19990930AAV. Granted: May 28, 2003.

**Note:** Latitude and longitude coordinates shown are based on the North American Datum of 1927 (NAD 27) as currently required by the Mass Media Bureau of the FCC.

**Multichannel TV Sound:** Stereo only.

**Satellite Earth Stations:** AFC, 3.8-meter Ku-band; Microdyne, 5-meter C-band; Microdyne, 7-meter C-band; Microdyne, M/A-Corn, Agile Omni receivers.

**LMA:** Local marketing agreement with WBFF (F), Baltimore.

**Ownership:** Cunningham Broadcasting Corp. (Group Owner).

**Began Operation:** July 1, 1982.

**Represented (sales):** Millennium Sales & Marketing.

**Represented (legal):** Shaw Pittman.

**Represented (engineering):** du Treil, Lundin & Rackley Inc.

**Personnel:**

William Fanshawe, General Manager.

Russell Lucas, Operations Manager.

Billy Robbins, General Sales Manager.

Greg Sodana, National Sales Manager.

Dennis Winters, Chief Engineer.

David Hackney, Chief Financial Officer.

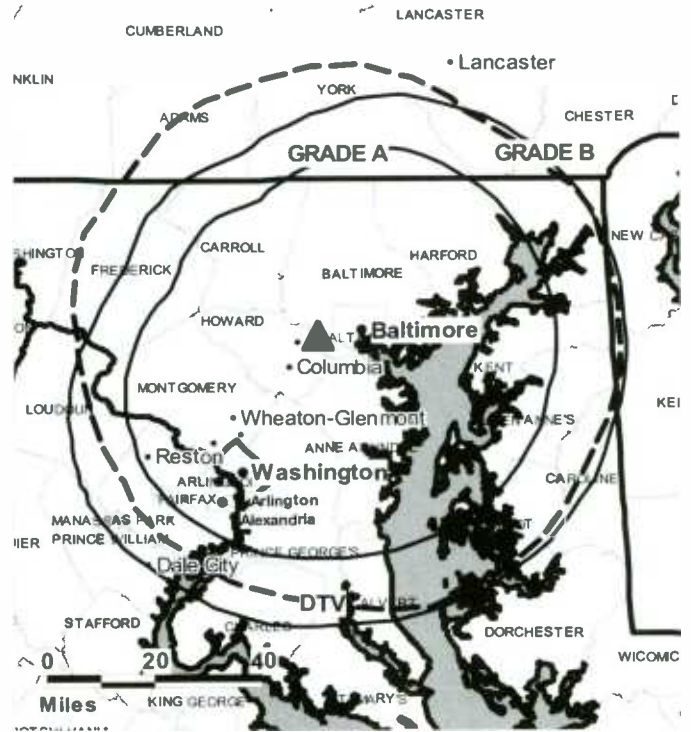
Bill Murphy, Business Manager.

Mary Press, Program Director.

Pete Ferraro, Promotion Director.

Dwight Weems, Production Manager.

## WNUV BPCT-19890512KE GRANTED: 8/9/1989



© 2006 Warren Communications News

Wendy Fodel, Research Director.

Sharon Hennegan, Traffic Manager.

**Rates:** On request.

**City of License:** Baltimore. **Station DMA:** Baltimore, MD. **Rank:** 24.

Circulation © 2005 Nielsen. Coverage based on Nielsen study.

GrandTotal	Cable TV Households	Non-cable TV Households	Total TV Households
Estimated Station Totals *	797,770	422,990	1,220,760
Average Weekly Circulation (2005)	245,567	106,161	351,728
Average Daily Circulation (2005)			109,963
Station DMA Total	Cable TV Households	Non-cable TV Households	Total TV Households
Estimated Station Totals *	789,960	292,720	1,082,680
Average Weekly Circulation (2005)	245,137	97,770	342,907
Average Daily Circulation (2005)			109,045
Other DMA Total	Cable TV Households	Non-cable TV Households	Total TV Households
Estimated Station Totals *	7,810	130,270	138,080
Average Weekly Circulation (2005)	430	8,391	8,821
Average Daily Circulation (2005)			918

\*Estimated station totals are sums of the Nielsen TV and Cable TV household estimates for each county in which the station registers viewing of more than 5% as per the Nielsen Survey Methods.

**Maryland — Baltimore**

**WNUV-DT  
Ch. 40**

**Network Service:** WBN.

**Grantee:** Baltimore (WNUV-TV) Licensee Inc., 2000 W. 41st St., Baltimore, MD 21211.

**Studio:** 2000 W. 41st Street, Baltimore, MD 21211.

**Mailing Address:** 2000 W. 41st St., Baltimore, MD 21211-1420.

**Phone:** 410-467-8854. **Fax:** 410-467-5090.

**E-mail:** wfanshaw@sbgnet.com

**Web Site:** <http://www.wbbaltimore.com>

**Technical Facilities:** Channel No. 40 (626-632 MHz). Authorized power: 845-kw max. visual. Antenna: 1223-ft above av. terrain, 1230-ft. above ground, 1499-ft. above sea level.

Latitude	39°	20'	10"
Longitude	76°	38'	59"

**Note:** Latitude and longitude coordinates shown are based on the North American Datum of 1927 (NAD 27) as currently required by the Mass Media Bureau of the FCC.

**Ownership:** Cunningham Broadcasting Corp. (Group Owner).

**Began Operation:** Station operating under Special Temporary Authority at 9.2-kw max. visual; no on-air date

**Represented (sales):** Millennium Sales & Marketing.

**Personnel:**

**William Fanshawe**, General Manager.

**Russell Lucas**, Operations Manager.

**Billy Robbins**, General Sales Manager.

**Greg Sodana**, National Sales Manager.

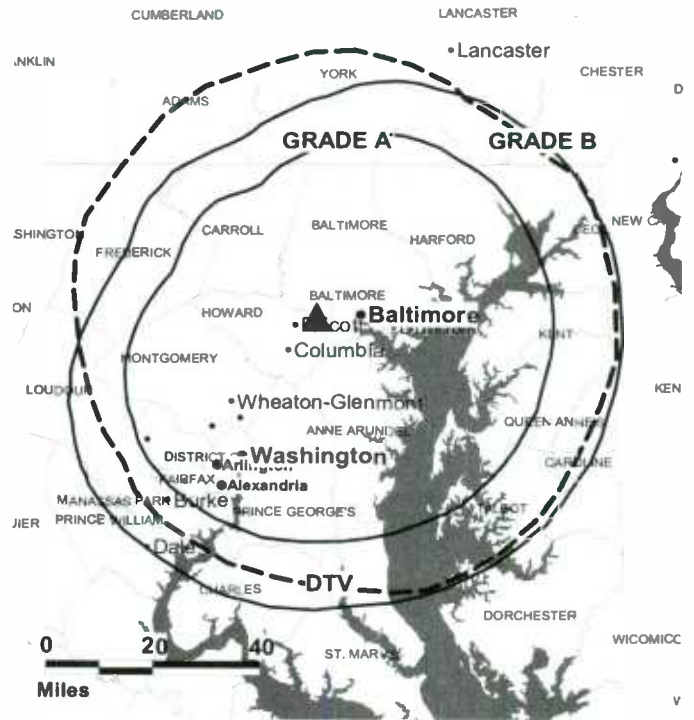
**Dennis Winters**, Chief Engineer.

**David Hackney**, Chief Financial Officer.

**Bill Murphy**, Business Manager.

**Mary Press**, Program Director.

**WNUV-DT BPCDT-19990930AAV GRANTED: 5/28/2003**



© 2006 Warren Communications News

**Pete Ferraro**, Promotion Director.

**Dwight Weems**, Production manager.

**Wendy Fodel**, Research Director.

**Sharon Hennegan**, Traffic Manager.

**City of License:** Baltimore. **Station DMA:** Baltimore, MD. **Rank:** 24.

**Nielsen Data:** Not available.

# Maryland — Baltimore

## WUTB Ch. 24

**Network Service:** UPN.

**Licensee:** Fox Television Stations Inc., 5151 Wisconsin Ave. NW, Washington, DC 20016.

**Studio:** 4820 Seton Dr., Suite M-N, Baltimore, MD 21215.

**Mailing Address:** 4820 Seton Dr., Suite M-N, Baltimore, MD 21215.

**Phone:** 410-358-2400. **Fax:** 410-764-7232.

**Web Site:** <http://www.upn24.com>

**Technical Facilities:** Channel No. 24 (530-536 MHz). Authorized power: 1180-kw max. visual, 118-kw aural. Antenna: 1073-ft above av. terrain, 900-ft. above ground, 1405-ft. above sea level.

Latitude 39° 17' 15"  
Longitude 76° 45' 38"

**Transmitter:** 2038 Powers Lane, Catonsville.

**Digital Facilities:** Channel No. 41 (632-638 MHz). Power: 200-kw max. visual, aural. Antenna: 1027-ft above av. terrain, 850-ft. above ground, 1359-ft. above sea level.

Latitude 39° 17' 15"  
Longitude 76° 45' 38"

**FCC Digital File Number:** BPCDT-19991101AFG. Granted: August 16, 2004.

**Note:** Latitude and longitude coordinates shown are based on the North American Datum of 1927 (NAD 27) as currently required by the Mass Media Bureau of the FCC.

**Satellite Earth Stations:** Transmitter Harris; M/A-Com, 3-meter C-band; Weather-scan, 3.9-meter C-band; M/A-Com, DX Engineering receivers.

**Ownership:** Fox Television Stations Inc. (Group Owner).

**Began Operation:** December 24, 1985. Sale to Silver King Communications by Sam Moore, et al., approved by FCC November 6, 1986 (Television Digest, Vol. 26:33, 45). Sale to United Television Inc. by Silver King Communications approved by FCC January 15, 1998. Sale to present owner by United Television Inc. approved by FCC July 23, 2001 (Vol. 40:34; 41:31).

**Represented (legal):** Skadden, Arps, Slate, Meagher & Flom LLP.

### Personnel:

**Kerry Moylan**, Vice President, General & Station Manager.

**Cheryl Pridgen**, Local Sales Manager.

**Brian Knopf**, National Sales Manager.

**Duane A. Myers**, Chief Engineer.

**Bernadette Prudente**, Business Manager.

**Dan Carlin**, Program Director.

**Michael O'Toole**, Promotion Director.

**Bonnie McCausey**, Production & Community Affairs Director.

**Carline Bisserette**, Traffic Supervisor.

**Highest 30 Sec. Rate:** \$2500.

WUTB BMPCT-19840522KF GRANTED: 12/4/1984



© 2006 Warren Communications News

**City of License:** Baltimore. **Station DMA:** Baltimore, MD. **Rank:** 24.

Circulation © 2005 Nielsen. Coverage based on Nielsen study.

GrandTotal	Cable TV Households	Non-cable TV Households	Total TV Households
Estimated Station Totals *	802,820	479,730	1,282,550
Average Weekly Circulation (2005)	212,273	118,890	331,163
Average Daily Circulation (2005)			104,301
Station DMA Total	Cable TV Households	Non-cable TV Households	Total TV Households
Estimated Station Totals *	795,010	292,720	1,087,730
Average Weekly Circulation (2005)	210,281	107,240	317,521
Average Daily Circulation (2005)			102,543
Other DMA Total	Cable TV Households	Non-cable TV Households	Total TV Households
Estimated Station Totals *	7,810	187,010	194,820
Average Weekly Circulation (2005)	1,992	11,650	13,642
Average Daily Circulation (2005)			1,758

\*Estimated station totals are sums of the Nielsen TV and Cable TV household estimates for each county in which the station registers viewing of more than 5% as per the Nielsen Survey Methods.





**WHAG-DT**  
**Ch. 55**

**Network Service:** NBC.

**Grantee:** Nexstar Finance Inc., 909 Lake Carolyn Pkwy., Suite 1450, Irving, TX 75039.

**Studio:** 13 E. Washington St., Hagerstown, MD 21740.

**Mailing Address:** 13 E. Washington St., Hagerstown, MD 21740.

**Phone:** 301-797-4400. **Fax:** 301-733-1735.

**E-mail:** nbc25@nbc25.com

**Web Site:** http://www.nbc25.com

**Technical Facilities:** Channel No. 55 (716-722 MHz). Authorized power: 1000-kw max. visual, aural. Antenna: 1176-ft above av. terrain, 370-ft. above ground, 1779-ft. above sea level.

Latitude	39°	39'	45"
Longitude	77°	57'	54"

**Note:** Latitude and longitude coordinates shown are based on the North American Datum of 1927 (NAD 27) as currently required by the Mass Media Bureau of the FCC.

**Ownership:** Nexstar Broadcasting Group Inc. (Group Owner).

**Began Operation:** Station operating under Special Temporary Authority; no on-air date.

**Represented (legal):** Drinker Biddle & Reath LLP.

**Represented (sales):** Continental Television Sales.

**Personnel:**

**Hugh Breslin III**, Vice President, General Manager & General Sales Manager.

**Shari Leadman**, Local Sales Manager.

**Tim Wesolek**, National Sales Manager.

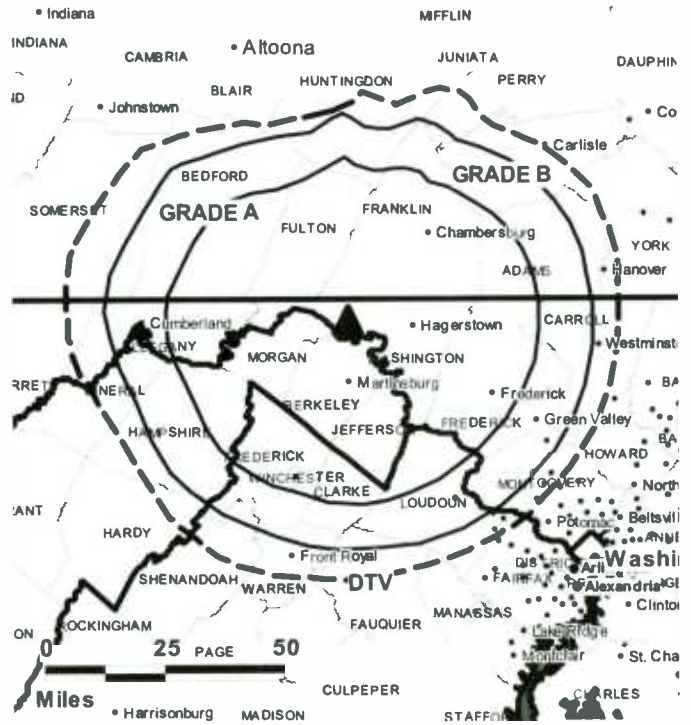
**Mark Kraham**, News Director.

**Phil Kiel**, Chief Engineer & Information Systems Director.

**Michelle Mong**, Business Manager.

**Kerri Millay**, Promotion Director.

**WHAG-DT B MPCDT-20021203ACX GRANTED: 1/9/2004**



© 2006 Warren Communications News

**Greg Suchanek**, Production Manager.

**Nancy Van Houten**, Traffic Manager.

**City of License:** Hagerstown. **Station DMA:** Washington, DC (Hagerstown, MD).

**Rank:** 8.

**Nielsen Data:** Not available.

**WHAG-TV**  
**Ch. 25**

**Network Service:** NBC.

**Licensee:** Nexstar Finance Inc., 909 Lake Carolyn Pkwy., Suite 1450, Irving, TX 75039.

**Studio:** 13 E. Washington St., Hagerstown, MD 21740.

**Mailing Address:** 13 E. Washington St., Hagerstown, MD 21740.

**Phone:** 301-797-4400. **Fax:** 301-733-1735.

**E-mail:** nbc25@nbc25.com

**Web Site:** http://www.nbc25.com

**Technical Facilities:** Channel No. 25 (536-542 MHz). Authorized power: 1358-kw max. visual. Antenna: 1230-ft above av. terrain, 427-ft. above ground, 1864-ft. above sea level.

Latitude 39° 39' 35"  
Longitude 77° 57' 57"

Holds CP for change to 1350-kw max. visual, 1231-ft above av. terrain, 425-ft. above ground, 1834-ft. above sea level; lat. 39° 39' 45", long. 77° 57' 54", BPCT-20021203ACY.

**Transmitter:** 1.8-mi. W of Clear Spring, Fairview Mountain.

**Digital Facilities:** Channel No. 55 (716-722 MHz). Power: 1000-kw max. visual, aural. Antenna: 1176-ft above av. terrain, 370-ft. above ground, 1779-ft. above sea level.

Latitude 39° 39' 45"  
Longitude 77° 57' 54"

**FCC Digital File Number:** BPCDT-19991101ACZ. Granted: January 09, 2004.

**Note:** Latitude and longitude coordinates shown are based on the North American Datum of 1927 (NAD 27) as currently required by the Mass Media Bureau of the FCC.

**Multichannel TV Sound:** Stereo only.

**Satellite Earth Stations:** Transmitter Comark; Harris, 3-meter Ku-band; Comtech, 5-meter C-band; Harris, 6.1-meter Ku-band; Pinzone, Harris receivers.

**News Services:** NBC News Channel, AP.

**Ownership:** Nexstar Broadcasting Group Inc. (Group Owner).

**Began Operation:** January 3, 1970. Merger of Quorum Broadcast Holdings Inc. into present owner approved by FCC October 30, 2003. Sale to Quorum Broadcast Holdings Inc. by Great Trails Broadcasting Corp. approved by FCC in 1998 (Television Digest, Vol. 38:46). Sale to Great Trails Broadcasting Corp. by Richard Henson, et al., approved by FCC July 30, 1981 (Vol. 21:6). Transfer of control to Richard Henson, et al., from Alder Communications Corp. approved by FCC September 18, 1972.

**Represented (sales):** Continental Television Sales.

**Represented (legal):** Drinker Biddle & Reath LLP.

**Represented (engineering):** Cohen, Dippell & Everist PC.

**Personnel:**

Hugh Breslin III, Vice President, General Manager & General Sales Manager.

Shari Leadman, Local Sales Manager.

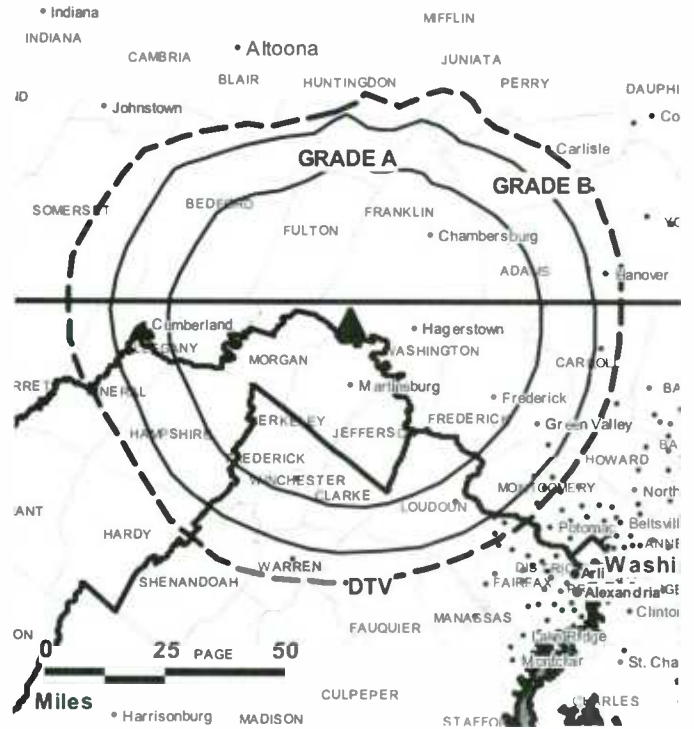
Tim Wesolek, National Sales Manager.

**Kepper, Tupper & Company**

We brokered the sale of WHAG-TV

112 High Ridge Avenue, Ridgefield, CT (203)431-3366

**WHAG-TV BPCT-20021203ACY GRANTED: 12/3/2003**



© 2006 Warren Communications News

**Mark Kraham, News Director.**

**Phil Kiel, Chief Engineer & Information Systems Director.**

**Michelle Mong, Business Manager.**

**Kerri Millay, Promotion Director.**

**Greg Suchanek, Production Manager.**

**Nancy Van Houten, Traffic Manager.**

**Highest 30 Sec. Rate:** \$2500.

**City of License:** Hagerstown. **Station DMA:** Washington, DC (Hagerstown, MD).

**Rank:** 8.

Circulation © 2005 Nielsen. Coverage based on Nielsen study.

GrandTotal	Cable TV Households	Non-cable TV Households	Total TV Households
Estimated Station Totals *	259,200	71,310	330,510
Average Weekly Circulation (2005)	98,612	9,802	108,414
Average Daily Circulation (2005)			51,053
Station DMA Total	Cable TV Households	Non-cable TV Households	Total TV Households
Estimated Station Totals *	203,680	43,170	246,850
Average Weekly Circulation (2005)	80,059	6,253	86,312
Average Daily Circulation (2005)			40,483
Other DMA Total	Cable TV Households	Non-cable TV Households	Total TV Households
Estimated Station Totals *	55,520	28,140	83,660
Average Weekly Circulation (2005)	18,553	3,549	22,102
Average Daily Circulation (2005)			10,570

\*Estimated station totals are sums of the Nielsen TV and Cable TV household estimates for each county in which the station registers viewing of more than 5% as per the Nielsen Survey Methods.





**WBOC-DT**  
**Ch. 21**

**Network Service:** CBS.

**Licensee:** WBOC Inc., 1729 N. Salisbury Blvd., Salisbury, MD 21801.

**Studio:** 1729 N. Salisbury Blvd., Salisbury, MD 21801.

**Mailing Address:** 1729 N. Salisbury Blvd., Salisbury, MD 21801.

**Phone:** 410-749-1111. **Fax:** 410-749-2361.

**E-mail:** wboct@wboct.com

**Web Site:** http://www.wboct.com

**Technical Facilities:** Channel No. 21 (512-518 MHz). Authorized power: 500-kw max. visual. Antenna: 927-ft above av. terrain, 902-ft. above ground, 1020-ft. above sea level.

Latitude	38°	30'	17"
Longitude	75°	38'	35"

**Transmitter:** 1.2-mi. S of Rtes. 24 & 347, near Sharptown.

**Note:** Latitude and longitude coordinates shown are based on the North American Datum of 1927 (NAD 27) as currently required by the Mass Media Bureau of the FCC.

**Ownership:** Draper Holdings Business Trust (Group Owner).

**Began Operation:** November 14, 2001. High Definition.

**Represented (sales):** Continental Television Sales.

**Represented (legal):** Covington & Burling.

**Represented (engineering):** D. L. Markley & Associates Inc.

**Personnel:**

**Rick Jordan**, General Manager.

**Bill Hahn**, General Sales Manager.

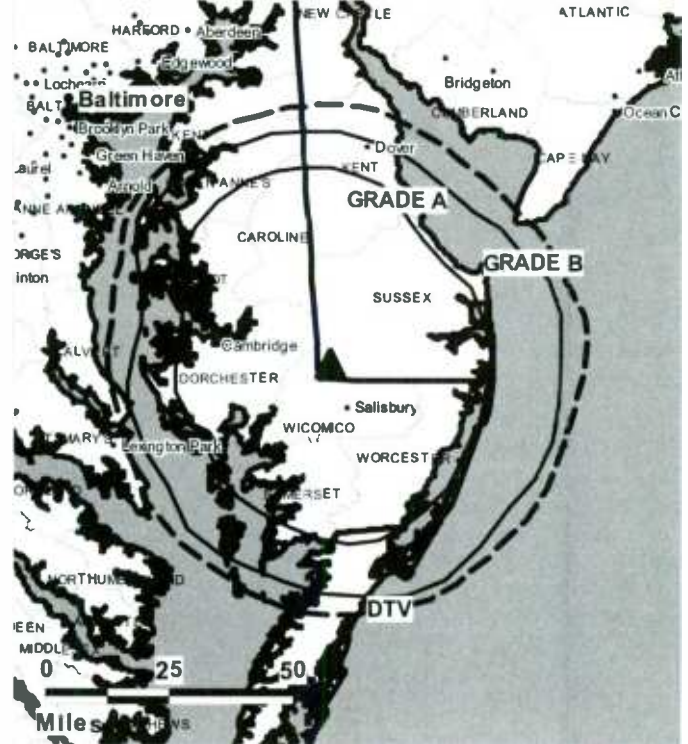
**John Dearing**, News Director.

**Dan Panichella**, Chief Engineer.

**Jennifer Furbay**, Business Manager & Community Affairs Director.

**Betty Ann Dailey**, Programming Coordinator.

**WBOC-DT BMPCDT-20000501ADX GRANTED: 2/5/2001**



© 2006 Warren Communications News

**Tara Zaiser**, Promotion Director.

**Denise Waller**, Creative Services & Traffic Manager.

**Greg Gay**, Information Technologies Director.

**City of License:** Salisbury. **Station DMA:** Salisbury, MD. **Rank:** 148.

**Nielsen Data:** Not available.

**WBOC-TV**  
**Ch. 16**

**Network Service:** CBS.

**Licensee:** WBOC Inc., 1729 N. Salisbury Blvd., Salisbury, MD 21801.

**Studio:** 1729 N. Salisbury Blvd., Salisbury, MD 21801.

**Mailing Address:** 1729 N. Salisbury Blvd., Salisbury, MD 21801.

**Phone:** 410-749-1111. **Fax:** 410-749-2361.

**E-mail:** wboctv@wboctv.com

**Web Site:** http://www.wboctv.com

**Technical Facilities:** Channel No. 16 (482-488 MHz). Authorized power: 4070-kw max. & 933-kw horizontal visual, 407-kw & 93.3-kw horizontal aural. Antenna: 980-ft above av. terrain, 1003-ft. above ground, 1049-ft. above sea level.

Latitude 38° 30' 16"  
Longitude 75° 38' 35"

Holds CP for change to 4057-kw max. visual, 990-ft above av. terrain, 965-ft. above ground, 1011-ft. above sea level; BMPCT-20000303AAM.

**Transmitter:** 1.2-mi. S of intersection of Rtes. 24 & 347, approx. 5-mi. SE of Sharptown.

**Digital Facilities:** Channel No. 21 (512-518 MHz). Power: 500-kw max. visual. Antenna: 927-ft above av. terrain, 902-ft. above ground, 1020-ft. above sea level.

Latitude 38° 30' 17"  
Longitude 75° 38' 35"

**FCC Digital File Number:** BMPCDT-20000501ADX. Granted: February 05, 2001.

**Note:** Latitude and longitude coordinates shown are based on the North American Datum of 1927 (NAD 27) as currently required by the Mass Media Bureau of the FCC.

**Satellite Earth Station:** ADM, 6.8-meter; Scientific-Atlanta receivers.

**News Service:** AP.

**Ownership:** Draper Holdings Business Trust (Group Owner).

**Began Operation:** July 15, 1954. Sale to present owner by The A. S. Abell Co. approved by FCC September 5, 1980.

**Represented (sales):** Continental Television Sales.

**Represented (legal):** Covington & Burling.

**Personnel:**

**Rick Jordan**, General Manager.

**Bill Hahn**, General Sales Manager.

**John Dearing**, News Director.

**Dan Panichella**, Chief Engineer.

**Jennifer Furbay**, Business Manager & Community Affairs Director.

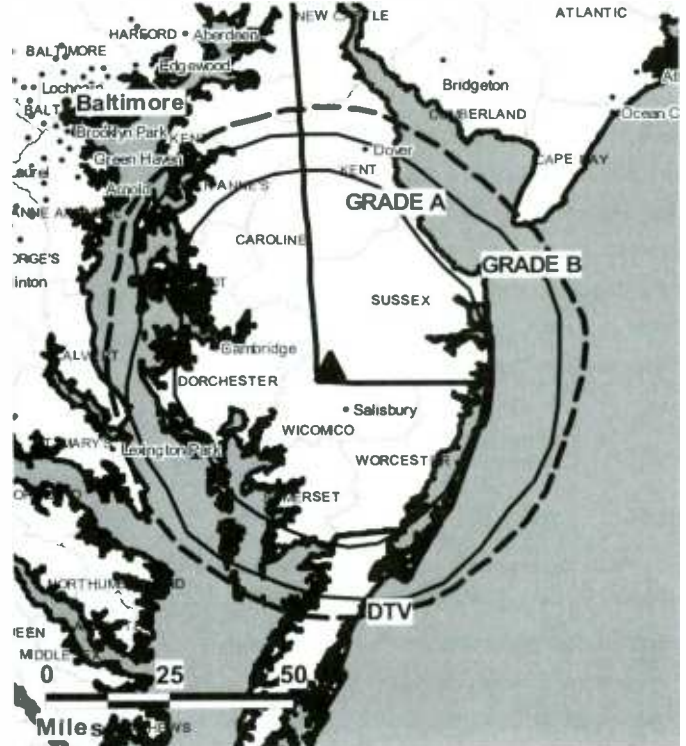
**Betty Ann Dailey**, Program Coordinator.

**Tara Zaiser**, Promotion Director.

**Denise Waller**, Creative Services & Traffic Manager.

**Greg Gay**, Information Technologies Director.

**WBOC-TV BPCT-19990511KG GRANTED: 6/22/1999**



© 2006 Warren Communications News

**Highest 30 Sec. Rate:** \$1000.

**City of License:** Salisbury. **Station DMA:** Salisbury, MD. **Rank:** 148.

Circulation © 2005 Nielsen. Coverage based on Nielsen study.

GrandTotal	Cable TV Households	Non-cable TV Households	Total TV Households
Estimated Station Totals *	176,160	89,000	265,160
Average Weekly Circulation (2005)	118,781	28,832	147,613
Average Daily Circulation (2005)			93,380
Station DMA Total	Cable TV Households	Non-cable TV Households	Total TV Households
Estimated Station Totals *	108,510	38,000	146,510
Average Weekly Circulation (2005)	86,878	20,501	107,379
Average Daily Circulation (2005)			69,971
Other DMA Total	Cable TV Households	Non-cable TV Households	Total TV Households
Estimated Station Totals *	67,650	51,000	118,650
Average Weekly Circulation (2005)	31,903	8,331	40,234
Average Daily Circulation (2005)			23,409

\*Estimated station totals are sums of the Nielsen TV and Cable TV household estimates for each county in which the station registers viewing of more than 5% as per the Nielsen Survey Methods.

# Maryland — Salisbury

## WMDT Ch. 47

**Network Service:** FOX, ABC.

**Licensee:** Delmarva Broadcast Service Gen. Partnership, Box 4009, Salisbury, MD 21803-4009.

**Studio:** 202 Downtown Plaza, Salisbury, MD 21801.

**Mailing Address:** Box 4009, Salisbury, MD 21803-4009.

**Phone:** 410-742-4747. **Fax:** 410-742-5767.

**E-mail:** kmclain@wmdt.com

**Web Site:** http://www.wmdt.com

**Technical Facilities:** Channel No. 47 (668-674 MHz). Authorized power: 2190-kw max. visual. Antenna: 997-ft above av. terrain, 1001-ft. above ground, 1024-ft. above sea level.

Latitude 38° 30' 06"  
Longitude 75° 44' 09"

Holds CP for change to ; lat. 38° 30' 06.5", long. 75° 44' 07.0", BPCT-20001101AAI.

**Transmitter:** 0.2-mi. NW of intersection of Snethen Church Rd. & San Domingo Rd., Sharptown.

**Digital Facilities:** Channel No. 53 (704-710 MHz). Power: 250-kw max. visual. Antenna: 997-ft above av. terrain, 1001-ft. above ground.

Latitude 38° 30' 06.5"  
Longitude 75° 44' 07"

**FCC Digital File Number:** BMPCDT-20000501ABT. Granted: May 02, 2001.

**Note:** Latitude and longitude coordinates shown are based on the North American Datum of 1927 (NAD 27) as currently required by the Mass Media Bureau of the FCC.

**Multichannel TV Sound:** Stereo and separate audio program.

**Satellite Earth Stations:** Transmitter Townsend; Paraclype, 3-meter KC-band; Andrew, 4.5-meter C-band; ADM, 6-meter C-band; Standard Agile Omni, Avante receivers.

**News Services:** CNN Newsource, AP, ABC NewsOne.

**Ownership:** Delmarva Broadcast Service GP (Group Owner).

**Began Operation:** April 11, 1980. Sale to present owner approved by FCC May 5, 1982.

**Represented (sales):** Millennium Sales & Marketing.

**Represented (legal):** Cohn & Marks.

**Represented (engineering):** Denny & Associates PC.

**Personnel:**

Kathleen G. McLain, General Manager.

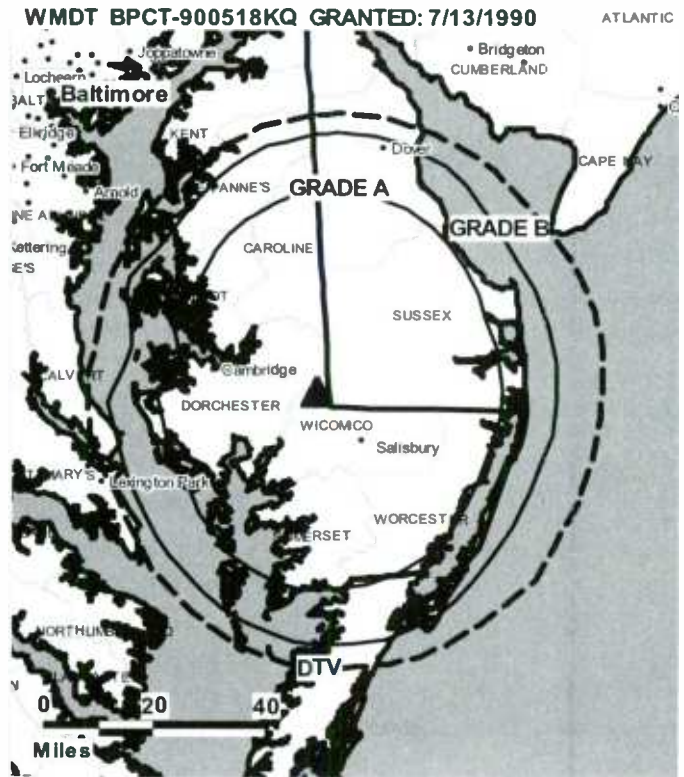
Phil Bankert, Sales Manager.

Dawn Mitchell, News Director.

William Hoxter, Chief Engineer.

Terry Bullock, Business Manager.

Ken Evans, Program & Traffic Director.



© 2006 Warren Communications News

**Andrew Prouse, Creative Services Manager.**

**Highest 30 Sec. Rate:** \$425.

**City of License:** Salisbury. **Station DMA:** Salisbury, MD. **Rank:** 148.

Circulation © 2005 Nielsen. Coverage based on Nielsen study.

GrandTotal	Cable TV Households	Non-cable TV Households	Total TV Households
Estimated Station Totals *	164,390	96,130	260,520
Average Weekly Circulation (2005)	87,936	15,401	103,337
Average Daily Circulation (2005)			47,659
Station DMA Total	Cable TV Households	Non-cable TV Households	Total TV Households
Estimated Station Totals *	108,510	38,000	146,510
Average Weekly Circulation (2005)	68,635	10,837	79,472
Average Daily Circulation (2005)			37,765
Other DMA Total	Cable TV Households	Non-cable TV Households	Total TV Households
Estimated Station Totals *	55,880	58,130	114,010
Average Weekly Circulation (2005)	19,301	4,564	23,865
Average Daily Circulation (2005)			9,894

\*Estimated station totals are sums of the Nielsen TV and Cable TV household estimates for each county in which the station registers viewing of more than 5% as per the Nielsen Survey Methods.



**WMDT-DT**  
**Ch. 53**

**Network Service:** WBN, ABC.

**Grantee:** Delmarva Broadcast Service Gen. Partnership, Box 4009, Salisbury, MD 21801.

**Studio:** 202 Downtown Plaza, Salisbury, MD 21801.

**Mailing Address:** Box 4009, Salisbury, MD 21803.

**Phone:** 410-742-4747. **Fax:** 410-742-5767.

**E-mail:** kmclain@wmdt.com

**Web Site:** <http://www.wmdt.com>

**Technical Facilities:** Channel No. 53 (704-710 MHz). Authorized power: 250-kw max. visual. Antenna: 997-ft above av. terrain, 1001-ft. above ground.

Latitude	38°	30'	06.5"
Longitude	75°	44'	07"

**Note:** Latitude and longitude coordinates shown are based on the North American Datum of 1927 (NAD 27) as currently required by the Mass Media Bureau of the FCC.

**Ownership:** Delmarva Broadcast Service GP (Group Owner).

**Began Operation:** Station operating under Special Temporary Authority at 25.1-kw max. visual; no on-air date.

**Represented (sales):** Millennium Sales & Marketing.

**Personnel:**

**Kathleen G. McLain**, General Manager.

**Phil Bankert**, Sales Manager.

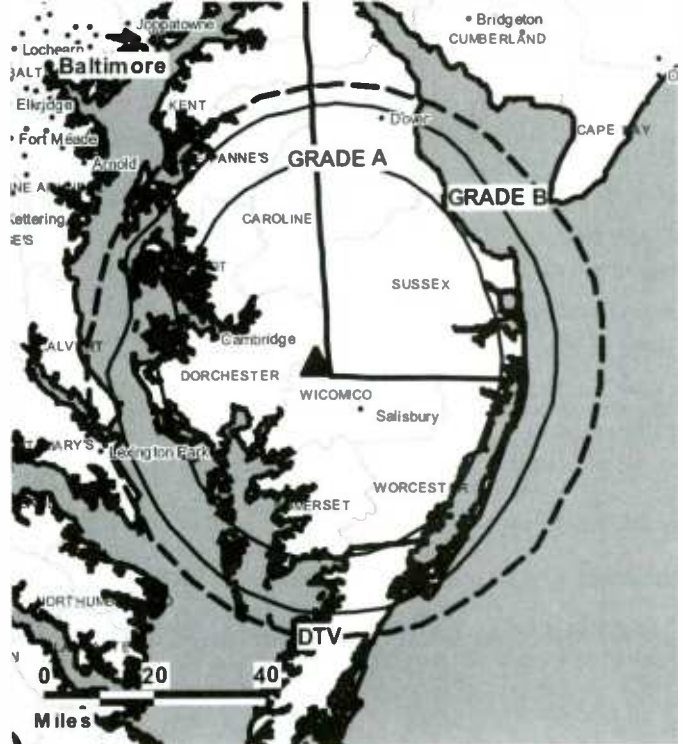
**Dawn Mitchell**, News Director.

**William Hocter**, Chief Engineer.

**Terry Bullock**, Business Manager.

**Ken Evans**, Program & Traffic Director.

**WMDT-DT B MPCDT-20000501ABT GRANTED: 5/2/2001**

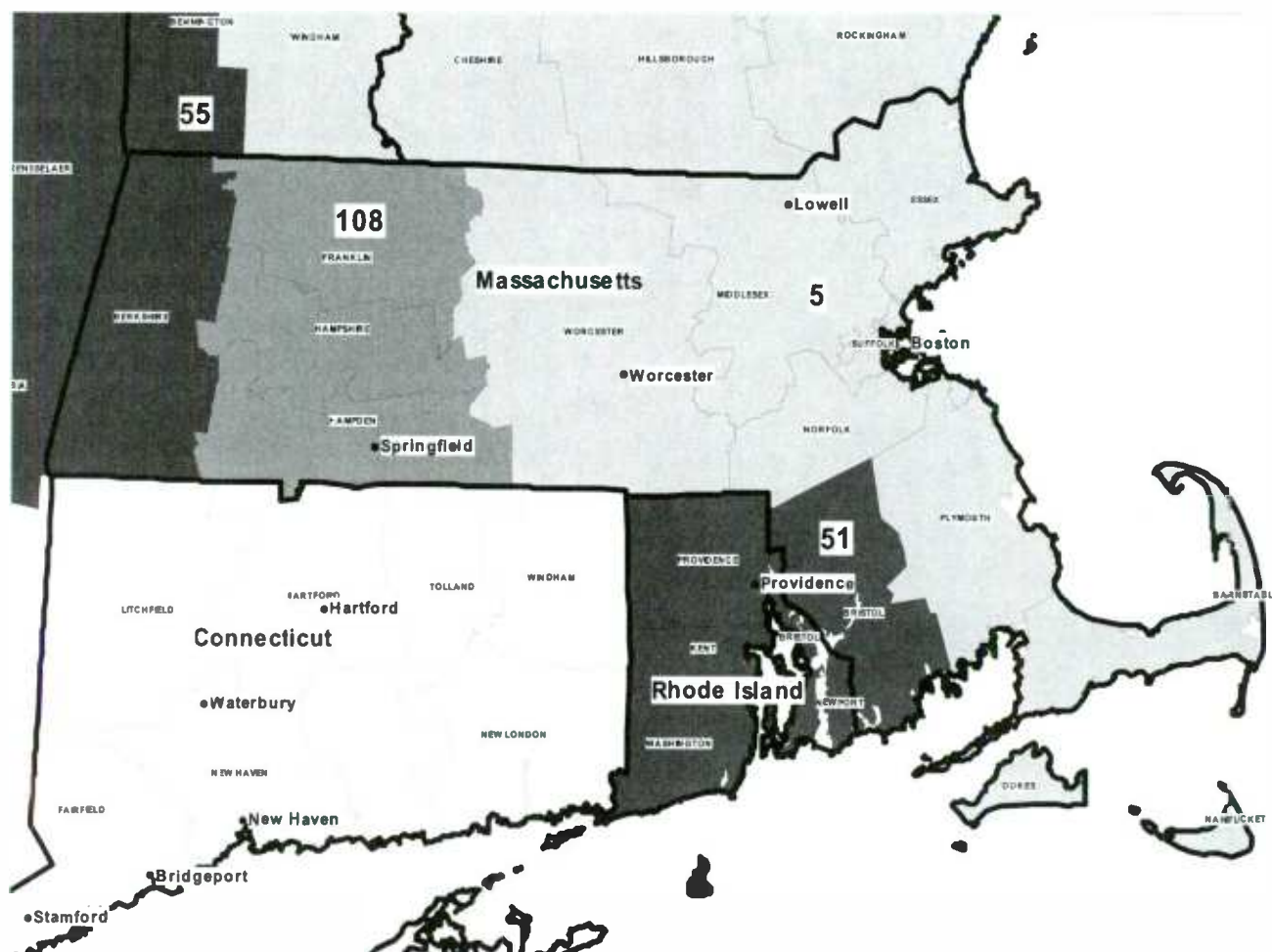


© 2006 Warren Communications News

**Andrew Prouse**, Creative Services Director.

**City of License:** Salisbury. **Station DMA:** Salisbury, MD. **Rank:** 148.

**Nielsen Data:** Not available.



© 2006 Warren Communications News

MARKET	NIelsen DMA TV HOUSEHOLDS	RANK	MARKET AREA COMMERCIAL STATIONS
Boston, MA-Manchester, NH	2,375,310	5	WBXP (68); WBXP-DT (32); WBZ-DT (30); WBZ-TV (4); WCVB-DT (20); WCVB-TV (5); WDPX (58); WDPX-DT (40); WFXT (25); WFXT-DT (31); WHDH-DT (42); WHDH-TV (7); WLVI-DT (41); WLVI-TV (56); WMFP (62); WMUR-DT (59); WMUR-TV (9); WNDS (50); WNDS-DT (35); WNEU (60); WNEU-DT (34); WPXG (21); WPXG-DT (33); WSBK-DT (39); WSBK-TV (38); WUNI (27); WUNI-DT (29); WUTF-DT (23); WUTF-TV (66); WWDP (46); WWDP-DT (52)
Providence, RI-New Bedford, MA	639,590	51	WJAR (10); WLNE-DT (49); WLNE-TV (6); WLWC (28); WNAC-DT (54); WNAC-TV (64); WPRI-DT (13); WPRI-TV (12); WPXQ (69)
Albany-Schenectady-Troy, NY	552,250	55	WCDC (19); WCDC-DT (36); WEWB-TV (45); WNYA (51); WNYA-DT (4); WNYT (13); WNYT-DT (12); WRGB (6); WRGB-DT (39); WTEN (10); WTEN-DT (26); WXXA-TV (23); WYPX (55); WYPX-DT (50)
Springfield-Holyoke, MA	264,840	108	WGGB-DT (55); WGGB-TV (40); WWLP (22); WWLP-DT (11)

**Massachusetts *Digital* Station Totals as of October 1, 2005**

	VHF	UHF	TOTAL
Commercial Television	2	14	16
Educational Television	0	3	3
	2	17	19

**Massachusetts Analog Station Totals as of October 1, 2005**

	VHF	UHF	TOTAL
Commercial Television	4	14	18
Educational Television	1	3	4
	5	17	22



**WCDC**  
**Ch. 19**  
**(Satellite of WTEN, Albany)**

**Network Service:** ABC.

**Licensee:** Young Broadcasting of Albany Inc., 599 Lexington Ave., 47th Floor, New York, NY 10022.

**Studio:** 341 Northern Blvd., Albany, NY 12204.

**Mailing Address:** 341 Northern Blvd., Albany, NY 12204.

**Phone:** 518-436-4822; 413-743-5326. **Fax:** 518-437-7557.

**E-mail:** rene.laspina@wten.com

**Web Site:** http://www.wten.com

**Technical Facilities:** Channel No. 19 (500-506 MHz). Authorized power: 220-kw visual, 20-kw aural. Antenna: 2090-ft above av. terrain, 248-ft. above ground, 3688-ft. above sea level.

Latitude 42° 38' 14"  
 Longitude 73° 10' 07"

**Transmitter:** Mount Greylock, Adams.

**Digital Facilities:** Channel No. 36 (602-608 MHz). Power: 48-kw max. visual, aural. Antenna: 2070-ft above av. terrain, 177-ft. above ground, 3615-ft. above sea level.

Latitude 42° 38' 14"  
 Longitude 73° 10' 08"

**FCC Digital File Number:** BPCDT-19991022ABA. Granted: November 05, 2004.

**Note:** Latitude and longitude coordinates shown are based on the North American Datum of 1927 (NAD 27) as currently required by the Mass Media Bureau of the FCC.

**News Services:** UPI, AP.

**Ownership:** Young Broadcasting Inc. (Group Owner).

**Began Operation:** February 5, 1954.

**Represented (sales):** Adam Young Inc.

**Represented (legal):** Wiley, Rein & Fielding.

**Represented (engineering):** Smith & Fisher.

**Personnel:**

**Rene Laspina, President, General Manager & Program Director.**

**Vera Hope, General Sales Manager.**

**Mike Bruno, National Sales Manager.**

**Bob Puglisi, News Director.**

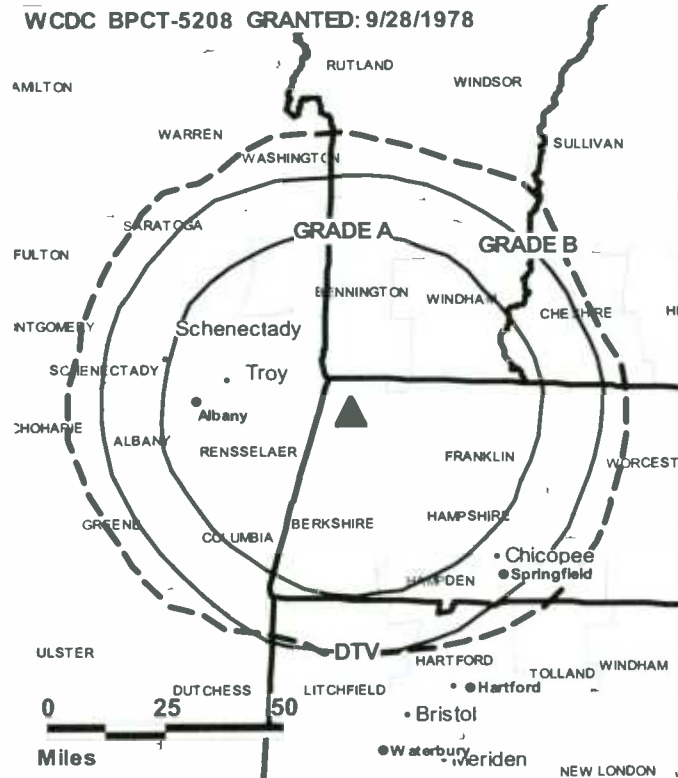
**Skeeter Lansing, Chief Engineer.**

**Connie Scott, Business Manager.**

**Terry Kowalski, Marketing & Promotion Director.**

**Lynn Riley, Production Manager.**

**Jane Robinson, Traffic Manager.**



© 2006 Warren Communications News

**Rates:** On request.

**City of License:** Adams. **Station DMA:** Albany-Schenectady-Troy, NY. **Rank:** 55.

Circulation © 2005 Nielsen. Coverage based on Nielsen study.

GrandTotal	Cable TV Households	Non-cable TV Households	Total TV Households
Estimated Station Totals *	47,590	28,140	75,730
Average Weekly Circulation (2005)	8,471	2,305	10,776
Average Daily Circulation (2005)			4,313
Station DMA Total	Cable TV Households	Non-cable TV Households	Total TV Households
Estimated Station Totals *	47,590	11,660	59,250
Average Weekly Circulation (2005)	8,471	1,234	9,705
Average Daily Circulation (2005)			4,082
Other DMA Total	Cable TV Households	Non-cable TV Households	Total TV Households
Estimated Station Totals *	0	16,480	16,480
Average Weekly Circulation (2005)	0	1,071	1,071
Average Daily Circulation (2005)			231

\*Estimated station totals are sums of the Nielsen TV and Cable TV household estimates for each county in which the station registers viewing of more than 5% as per the Nielsen Survey Methods.

**WCDC-DT**  
**Ch. 36**

**Network Service:** ABC.

**Grantee:** Young Broadcasting of Albany Inc., 341 Northern Blvd., Albany, NY 12204.

**Studio:** 341 Northern Blvd., Albany, NY 12204.

**Mailing Address:** 341 Northern Blvd., Albany, NY 12204.

**Phone:** 518-436-4822; 413-746-5326. **Fax:** 518-436-7557.

**E-mail:** rene.laspina@wten.com

**Web Site:** http://www.wten.com

**Technical Facilities:** Channel No. 36 (602-608 MHz). Authorized power: 48-kw max. visual, aural. Antenna: 2070-ft above av. terrain, 177-ft. above ground, 3615-ft. above sea level.

Latitude	42°	38'	14"
Longitude	73°	10'	08"

**Note:** Latitude and longitude coordinates shown are based on the North American Datum of 1927 (NAD 27) as currently required by the Mass Media Bureau of the FCC.

**Ownership:** Young Broadcasting Inc. (Group Owner).

**Began Operation:** Station operating under Special Temporary Authority at 16.2-kw max. visual; no on-air date

**Personnel:**

**Rene Laspina**, President & General Manager.

**Vera Hope**, General Sales Manager.

**Mike Bruno**, National Sales Manager.

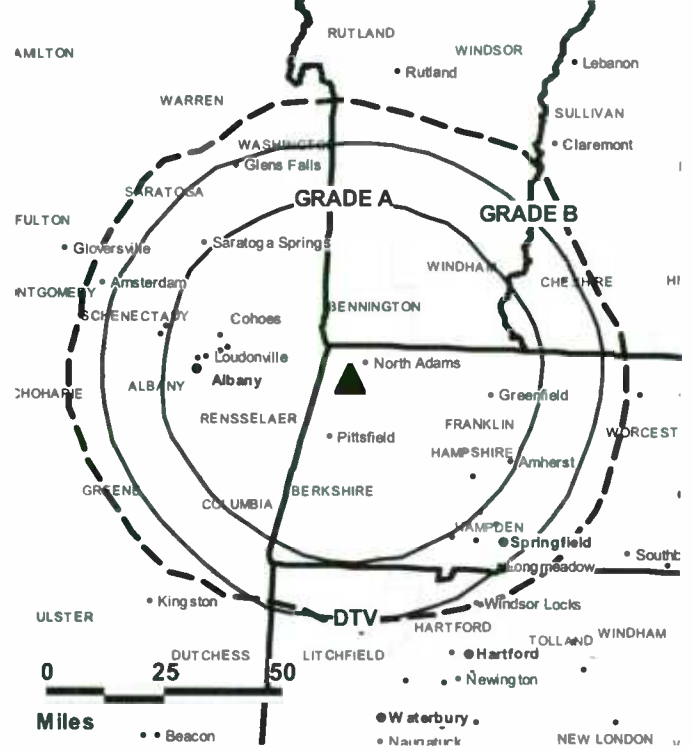
**Bob Puglisi**, News Director.

**Skeeter Lansing**, Chief Engineer.

**Connie Scott**, Business Manager.

**Terry Kowalski**, Marketing & Promotions Director.

WCDC-DT BMPCDT-20041104AOB GRANTED: 11/5/2004



© 2006 Warren Communications News

**Lynn Riley**, Production Manager.

**Jane Robinson**, Traffic Manager.

**City of License:** Adams. **Station DMA:** Albany-Schenectady-Troy, NY. **Rank:** 55.

**Nielsen Data:** Not available.

**WBPX**

**Ch. 68**

**(Operates satellites WPXG, Concord; WDPX, Vineward Haven)**

**Network Service:** PAX.

**Licensee:** Paxson Boston-68 License Inc., 601 Clearwater Park Rd., West Palm Beach, FL 33401.

**Studio:** 1120 Soldiers Field Rd., Boston, MA 02134.

**Mailing Address:** 1120 Soldiers Field Rd., Boston, MA 02134.

**Phone:** 617-787-6868. **Fax:** 617-787-4114.

**E-mail:** robertgilbert@paxtv.net

**Web Site:** http://www.pax.tv

**Technical Facilities:** Channel No. 68 (794-800 MHz). Authorized power: 1350-kw max. visual, 135-kw aural. Antenna: 770-ft above av. terrain, 836-ft. above ground, 846-ft. above sea level.

Latitude 42° 20' 50"  
Longitude 71° 04' 59"

**Transmitter:** Prudential Center, 800 Boylston St.

**Digital Facilities:** Channel No. 32 (578-584 MHz). Power: 300-kw visual, aural. Antenna: 958-ft above av. terrain, 1000-ft. above ground, 1099-ft. above sea level.

Latitude 42° 18' 27"  
Longitude 71° 13' 27"

**FCC Digital File Number:** BPCDT-19991101AFA. Granted: February 18, 2004.

**Note:** Latitude and longitude coordinates shown are based on the North American Datum of 1927 (NAD 27) as currently required by the Mass Media Bureau of the FCC.

**Satellite Earth Stations:** Transmitter Comark; Vertex, 1.5-meter C-band; Vertex, 3.5-meter Ku-band; Andrew, 4.5-meter KC-band; M/A-Com, Andrew receivers.

**Ownership:** Paxson Communications Corp. (Group Owner).

**Began Operation:** January 3, 1979. Sale to Monitor Television by Arlington Broadcast Group approved by FCC October 6, 1986 (Television Digest, Vol. 26:23). Sale to Arlington approved by FCC March 22, 1982. Sale to Boston U. Communications by Monitor Television approved by FCC September 3, 1993 (Vol. 33:26). Sale to DP Media, who then immediately sold to present owner, approved by FCC May 2, 2000 (Vol. 39:48).

**Personnel:**

**Robert P. Gilbert**, Vice President, General Manager & Sales Manager.

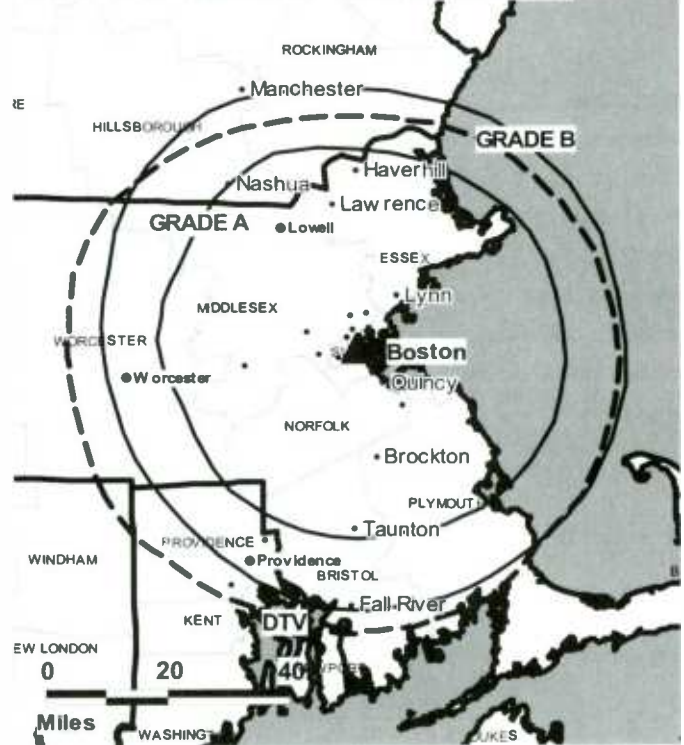
**Paul Strleby**, Chief Engineer.

**Bill Maraglia**, Business Manager.

**Jennie DiBartolomeo**, Promotion Director.

**April Killen**, Production Manager & Public Affairs Director.

WBPX BPCT-19900418KF GRANTED: 10/19/1990



© 2006 Warren Communications News

**Dianne McLaughlin**, Traffic Manager.

**Rates:** On request.

**City of License:** Boston. **Station DMA:** Boston, MA-Manchester, NH. **Rank:** 5.

Circulation © 2005 Nielsen. Coverage based on Nielsen study.

Grand Total	Cable TV Households	Non-cable TV Households	Total TV Households
Estimated Station Totals *	1,676,910	237,260	1,914,170
Average Weekly Circulation (2005)	261,860	44,498	306,358
Average Daily Circulation (2005)			76,248
Station DMA Total	Cable TV Households	Non-cable TV Households	Total TV Households
Estimated Station Totals *	1,676,910	237,260	1,914,170
Average Weekly Circulation (2005)	261,860	44,498	306,358
Average Daily Circulation (2005)			76,248

\*Estimated station totals are sums of the Nielsen TV and Cable TV household estimates for each county in which the station registers viewing of more than 5% as per the Nielsen Survey Methods.

**Massachusetts — Boston**

**WBPX-DT**

**Ch. 32**

**Network Service:** PAX.

**Licensee:** Paxson Boston-68 License Inc., 601 Clearwater Park Rd., West Palm Beach, FL 33401.

**Studio:** 1120 Soldiers Field Rd., Boston, MA 02134.

**Mailing Address:** 1120 Soldiers Field Rd., Boston, MA 02134.

**Phone:** 617-787-6868. **Fax:** 617-787-4114.

**E-mail:** robertgilbert@paxtv.net

**Web Site:** <http://www.pax.tv>

**Technical Facilities:** Channel No. 32 (578-584 MHz). Authorized power: 300-kw visual, aural. Antenna: 958-ft above av. terrain, 1000-ft. above ground, 1099-ft. above sea level.

Latitude	42°	18'	27"
Longitude	71°	13'	27"

**Note:** Latitude and longitude coordinates shown are based on the North American Datum of 1927 (NAD 27) as currently required by the Mass Media Bureau of the FCC.

**Ownership:** Paxson Communications Corp. (Group Owner).

**Began Operation:** Station operating; no on-air date

**Personnel:**

**Robert P. Gilbert**, Vice President, General Manager & Sales Manager.

**Paul Strieby**, Chief Engineer.

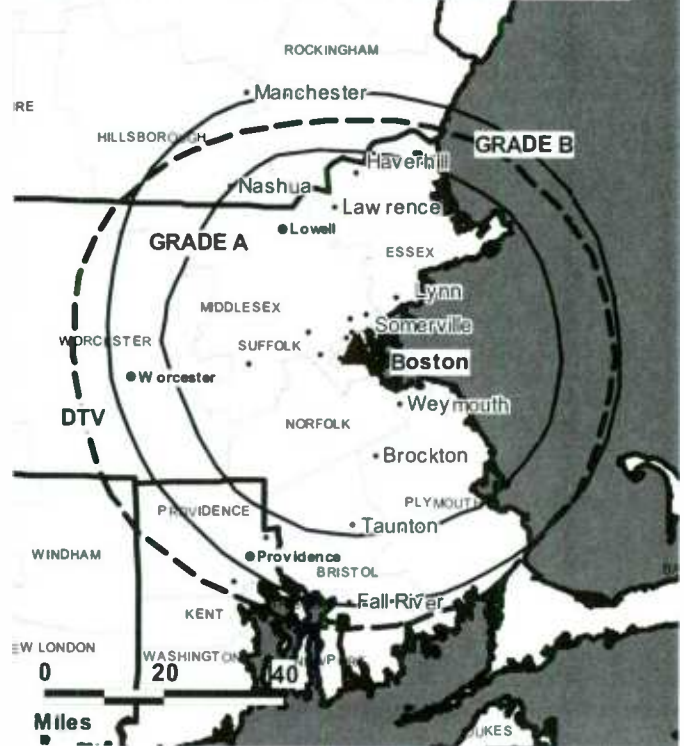
**Bill Maraglia**, Business Manager.

**Jennie DiBartolomeo**, Promotion Director.

**April Killen**, Production Manager & Public Affairs Director.

**Dianne McLaughlin**, Traffic Manager.

**WBPX-DT BPCDT-19991101AFA GRANTED: 2/18/2004**



**City of License:** Boston. **Station DMA:** Boston, MA-Manchester, NH. **Rank:** 5.

**Nielsen Data:** Not available.

**WBZ-DT**  
**Ch. 30**

**Network Service:** CBS.

**Licensee:** Viacom Inc., 2000 K St. NW, Suite 725, Washington, DC 20006.

**Studio:** 1170 Soldiers Field Rd., Boston, MA 02134.

**Mailing Address:** 1170 Soldiers Field Rd., Boston, MA 02134.

**Phone:** 617-787-7000. **Fax:** 617-787-5969.

**E-mail:** goldman@boston.cbs.com

**Web Site:** <http://www.wbz4.com>

**Technical Facilities:** Channel No. 30 (566-572 MHz). Authorized power: 725-kw max. visual. Antenna: 1280-ft above av. terrain, 1270-ft. above ground, 1424-ft. above sea level.

Latitude	42°	18'	37"
Longitude	71°	14'	14"

Requests CP for change to 825-kw max. visual; BPCDT-20040617AAG.

**Transmitter:** 350 Cedar St., Needham.

**Note:** Latitude and longitude coordinates shown are based on the North American Datum of 1927 (NAD 27) as currently required by the Mass Media Bureau of the FCC.

**Ownership:** Viacom Inc. (Group Owner).

**Began Operation:** May 10, 1999. High Definition.

**Represented (legal):** Leventhal, Senter & Lerman PLLC.

**Personnel:**

**Julio Marengi**, General Manager.

**Jack Berry**, Director of Operations & Engineering.

**Al Turner**, Executive Director of Sales.

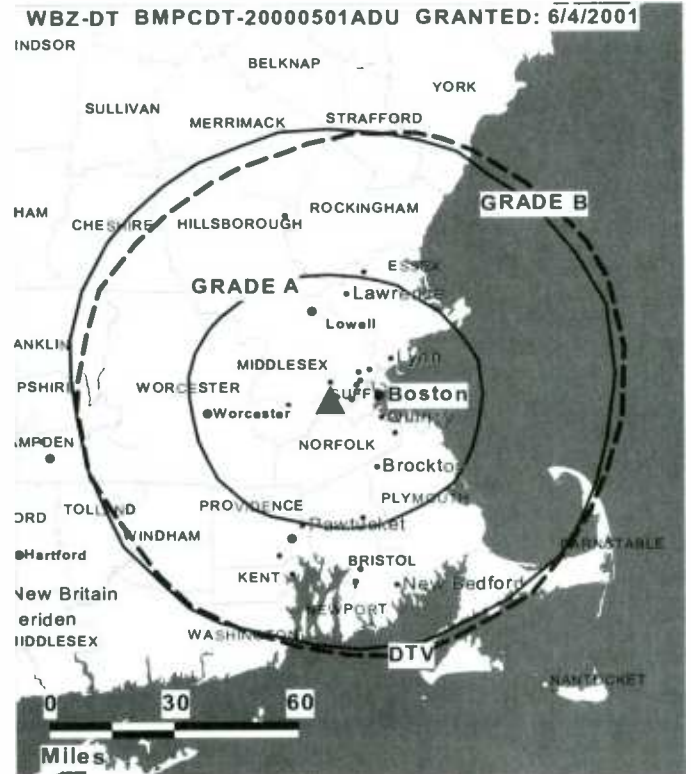
**Deb Killick**, Local Sales Manager.

**Matt Ellis**, News Director.

**Bob Hess**, Chief Engineer.

**Bob Houghton**, Business Manager.

**Lee Kinberg**, Program & Research Director.



© 2006 Warren Communications News

**Maria Nocito**, Marketing Projects Director.

**Paul Pabis**, Production Manager.

**Kenny Lawrence**, Creative Services Director.

**Pat Kreger**, Public Affairs Director.

**City of License:** Boston. **Station DMA:** Boston, MA-Manchester, NH. **Rank:** 5.

**Nielsen Data:** Not available.



**WBZ-TV**  
**Ch. 4**

**Network Service:** CBS.

**Licensee:** Viacom Inc., 2000 K St. NW, Suite 725, Washington, DC 20006.

**Studio:** 1170 Soldiers Field Rd., Boston, MA 02134.

**Mailing Address:** 1170 Soldiers Field Rd., Boston, MA 02134.

**Phone:** 617-787-7000. **Fax:** 617-787-5969.

**E-mail:** goldman@boston.cbs.com

**Web Site:** http://www.wbz4.com

**Technical Facilities:** Channel No. 4 (66-72 MHz). Authorized power: 60.3-kw visual, 9.75-kw aural. Antenna: 1158-ft above av. terrain, 1148-ft. above ground, 1302-ft. above sea level.

Latitude 42° 18' 37"  
Longitude 71° 14' 14"

**Transmitter:** 350 Cedar St., Needham.

**Digital Facilities:** Channel No. 30 (566-572 MHz). Power: 725-kw max. visual. Antenna: 1280-ft above av. terrain, 1270-ft. above ground, 1424-ft. above sea level.

Latitude 42° 18' 37"  
Longitude 71° 14' 14"

**Note:** Latitude and longitude coordinates shown are based on the North American Datum of 1927 (NAD 27) as currently required by the Mass Media Bureau of the FCC.

**Multichannel TV Sound:** Stereo only.

**Satellite Earth Stations:** Transmitter RCA; Satcom Technologies, 5.5-meter Ku-band; Scientific-Atlanta, 10-meter C-band; Standard Communications, Scientific-Atlanta receivers.

**AM Affiliate:** WBZ, 50-kw, 1030 kHz.

**SNG Mobile Dish:** Satcom Technologies, 2.4-meter Ku-band.

**News Services:** UPI, CNN Newsource, AP.

**Ownership:** Viacom Inc. (Group Dwner).

**Began Operation:** June 9, 1948. Original licensee Westinghouse Broadcasting (Group W) acquired CBS Inc. November 22, 1995. Merger of CBS Inc. into present owner approved by FCC May 3, 2000.

**Represented (sales):** Viacom Stations Sales.

**Represented (legal):** Leventhal, Senter & Lerman PLLC.

**Personnel:**

**Julio Marengi,** General Manager.

**Jack Berry,** Director of Operations & Engineering.

**Al Turner,** Executive Director of Sales.

**Deb Killick,** Local Sales Manager.

**Matt Ellis,** News Director.

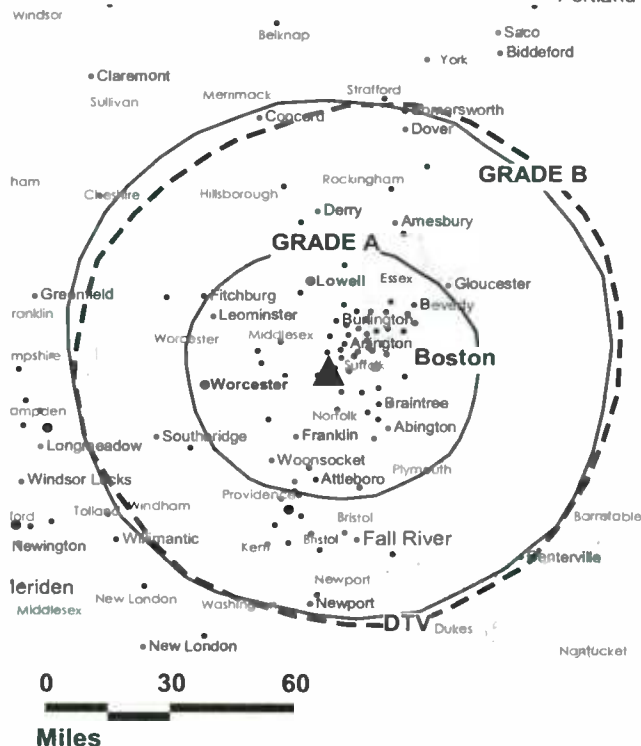
**Bob Hess,** Chief Engineer.

**Bob Houghton,** Business Manager.

**Lee Kinberg,** Program & Research Director.

**Maria Nocito,** Marketing Projects Director.

**WBZ-TV BPCT-981203KF GRANTED: 12/15/99** Portland



© 2006 Warren Communications News

**Paul Pabis,** Production Manager.

**Kenny Lawrence,** Creative Services Director.

**Pat Kreger,** Public Affairs Director.

**Rates:** On request.

**City of License:** Boston. **Station DMA:** Boston, MA-Manchester, NH. **Rank:** 5.

Circulation © 2005 Nielsen. Coverage based on Nielsen study.

GrandTotal	Cable TV Households	Non-cable TV Households	Total TV Households
Estimated Station Totals *	2,589,800	432,640	3,022,440
Average Weekly Circulation (2005)	1,641,779	226,474	1,868,253
Average Daily Circulation (2005)			869,356
Station DMA Total	Cable TV Households	Non-cable TV Households	Total TV Households
Estimated Station Totals *	1,947,620	321,910	2,269,530
Average Weekly Circulation (2005)	1,490,081	216,438	1,706,519
Average Daily Circulation (2005)			816,021
Other DMA Total	Cable TV Households	Non-cable TV Households	Total TV Households
Estimated Station Totals *	642,180	110,730	752,910
Average Weekly Circulation (2005)	151,698	10,036	161,734
Average Daily Circulation (2005)			53,335

\*Estimated station totals are sums of the Nielsen TV and Cable TV household estimates for each county in which the station registers viewing of more than 5% as per the Nielsen Survey Methods.



**WCVB-DT**  
**Ch. 20**

**Network Service:** ABC.

**Licensee:** WCVB Hearst-Argyle Television Inc., 888 7th Ave., New York, NY 10016.

**Studio:** 5 TV Place, Needham, MA 02494.

**Mailing Address:** 5 TV Place, Needham, MA 02494.

**Phone:** 781-449-0400. **Fax:** 781-449-0260.

**E-mail:** jo'regan@hearst.com

**Web Site:** <http://www.thebostonchannel.com>

**Technical Facilities:** Channel No. 20 (506-512 MHz). Authorized power: 200-kw max. visual. Antenna: 627-ft above av. terrain, 617-ft. above ground, 771-ft. above sea level.

Latitude	42°	18'	37"
Longitude	71°	14'	14"

Holds CP for change to 700-kw max. visual, 1280-ft above av. terrain, 1270-ft. above ground, 1421-ft. above sea level; BMPCDT-981221KG.

**Transmitter:** 350 Cedar St., Needham, Norfolk County.

**Note:** Latitude and longitude coordinates shown are based on the North American Datum of 1927 (NAD 27) as currently required by the Mass Media Bureau of the FCC.

**Ownership:** Hearst-Argyle Television Inc. (Group Owner).

**Began Operation:** October 28, 1998.

**Represented (sales):** Eagle Television Sales.

**Represented (engineering):** Cavell, Mertz & Davis Inc.

**Personnel:**

**William Fine**, Executive Vice President & General Manager.

**Elizabeth Cheng**, Vice President & Program Director.

**Joe Rebelo**, Commercial Operations Director.

**Andy Hoffman**, General Sales Manager.

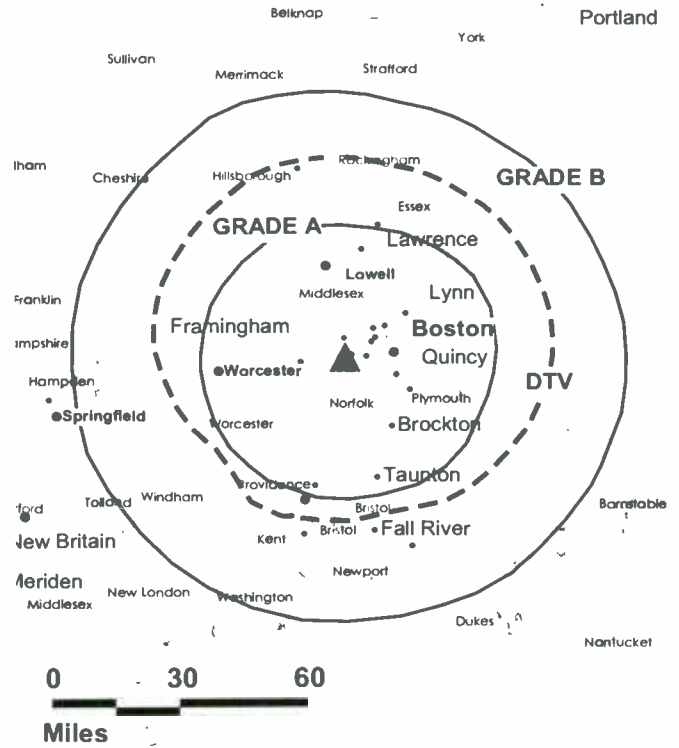
**Peter Hennessey**, General Sales Manager.

**Marc Fauci**, Local Sales Manager.

**Brian P. O'Keefe**, National Sales Manager.

**Coleen Marren**, News Director.

**WCVB-DT BPCDT-980430KF GRANTED: 6/12/1998**



© 2006 Warren Communications News

**David Kaylor**, Engineering Director.

**Gloria Spence**, Finance Director.

**Patrick Baldwin**, Promotion & Creative Services Director.

**Rena Salzman**, Research Director.

**Karen Holmes Ward**, Director of Public Affairs & Community Services.

**Nancy Allan**, Assistant to the General Manager.

**Rates:** On request.

**City of License:** Boston. **Station DMA:** Boston, MA-Manchester, NH. **Rank:** 5.

**Nielsen Data:** Not available.

**WCVB-TV**  
**Ch. 5**

**Network Service:** ABC.

**Licensee:** WCVB Hearst-Argyle Television Inc., 888 7th Ave., New York, NY 10106.

**Studio:** 5 TV Place, Needham, MA 02494.

**Mailing Address:** 5 TV Place, Needham, MA 02494.

**Phone:** 781-449-0400. **Fax:** 781-449-0260.

**E-mail:** jo'regan@hearst.com

**Web Site:** http://www.thebostonchannel.com

**Technical Facilities:** Channel No. 5 (76-82 MHz). Authorized power: 100-kw visual, 10-kw aural. Antenna: 960-ft above av. terrain, 1199-ft. above ground, 1200-ft. above sea level.

Latitude 42° 18' 37"  
Longitude 71° 14' 14"

Holds CP for change to 91.2-kw visual, 748-ft above av. terrain, 738-ft. above ground, 889-ft. above sea level; BPCT-981123KI.

**Transmitter:** 350 Cedar St., Needham.

**Digital Facilities:** Channel No. 20 (506-512 MHz). Power: 200-kw max. visual. Antenna: 627-ft above av. terrain, 617-ft. above ground, 771-ft. above sea level.

Latitude 42° 18' 37"  
Longitude 71° 14' 14"

**Note:** Latitude and longitude coordinates shown are based on the North American Datum of 1927 (NAD 27) as currently required by the Mass Media Bureau of the FCC.

**Multichannel TV Sound:** Stereo only.

**Satellite Earth Stations:** Transmitter RCA; Vertex, 4.5-meter Ku-band; Scientific-Atlanta, 4.5-meter C-band; Harris, 6.1-meter Ku-band; Harris, 6.1-meter C-band; Andrew, 7-meter C-band; Scientific-Atlanta, M/A-Com, Harris, Avantek receivers.

**News Services:** UPI, CNN Newsource, AP, ABC NewsOne.

**Ownership:** Hearst-Argyle Television Inc. (Group Owner).

**Began Operation:** March 19, 1972. Merger with Argyle Television Inc. to form present owner approved by FCC June 2, 1997 (Television Digest, Vol. 37:13, 29, 35). Sale to Hearst Broadcasting by Metromedia approved by FCC November 14, 1985. Sale to Metromedia by Boston Broadcasters approved by FCC April 1, 1982 (Vol. 21:30, 31, 22:1, 14).

**Represented (sales):** Eagle Television Sales.

**Personnel:**

**William Fine**, Executive Vice President & General Manager.

**Elizabeth Cheng**, Vice President & Program Director.

**Joe Rebelo**, Commercial Operations Director.

**Andy Hoffman**, General Sales Manager.

**Peter Hennessey**, General Sales Manager.

**Marc Fauci**, Local Sales Manager.

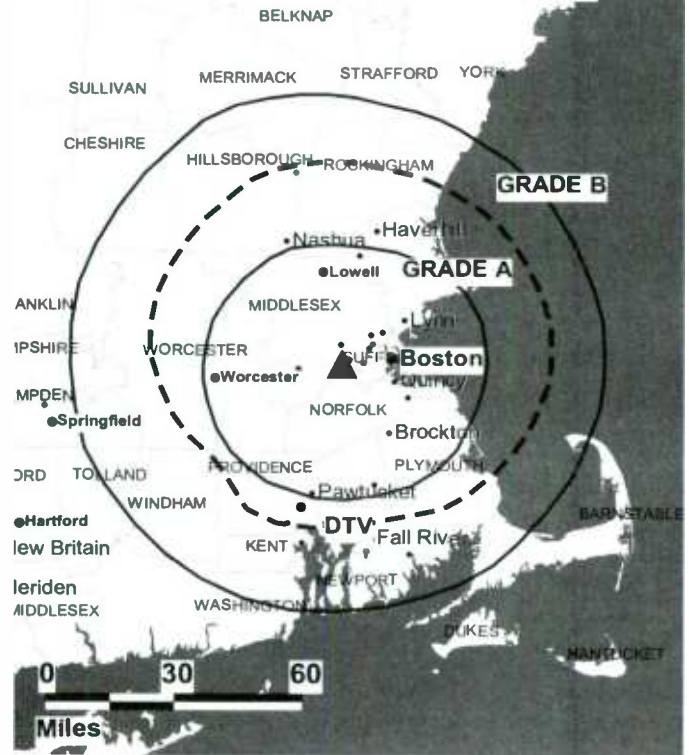
**Brian P. O'Keefe**, National Sales Manager.

**Coleen Marren**, News Director.

**David Kaylor**, Engineering Director.

**Gloria Spence**, Finance Director.

**WCVB-TV BPCT-981123KI GRANTED: 11/26/1999**



© 2006 Warren Communications News

**Patrick Baldwin**, Promotion & Creative Services Director.

**Rena Salzman**, Research Director.

**Karen Holmes Ward**, Director of Public Affairs & Community Services.

**Nancy Allan**, Assistant to the General Manager.

**Rates:** On request.

**City of License:** Boston. **Station DMA:** Boston, MA-Manchester, NH. **Rank:** 5.

Circulation © 2005 Nielsen. Coverage based on Nielsen study.

GrandTotal	Cable TV Households	Non-cable TV Households	Total TV Households
Estimated Station Totals *	2,447,960	415,310	2,863,270
Average Weekly Circulation (2005)	1,592,206	230,802	1,823,008
Average Daily Circulation (2005)			913,141
Station DMA Total	Cable TV Households	Non-cable TV Households	Total TV Households
Estimated Station Totals *	1,947,620	321,910	2,269,530
Average Weekly Circulation (2005)	1,447,118	219,700	1,666,818
Average Daily Circulation (2005)			857,771
Other DMA Total	Cable TV Households	Non-cable TV Households	Total TV Households
Estimated Station Totals *	500,340	93,400	593,740
Average Weekly Circulation (2005)	145,088	11,102	156,190
Average Daily Circulation (2005)			55,370

\*Estimated station totals are sums of the Nielsen TV and Cable TV household estimates for each county in which the station registers viewing of more than 5% as per the Nielsen Survey Methods.

**WFXT  
Ch. 25**

**Network Service:** FOX.

**Licensee:** Fox Television Stations Inc., 5151 Wisconsin Ave. NW, Washington, DC 20016.

**Studio:** 25 Fox Dr., Dedham, MA 02027.

**Mailing Address:** Box 9125, Dedham, MA 02027-9125.

**Phone:** 781-467-2525. **Fax:** 781-467-7213.

**Web Site:** http://www.fox25.com

**Technical Facilities:** Channel No. 25 (536-542 MHz). Authorized power: 1380-kw max. visual. Antenna: 1170-ft above av. terrain, 1168-ft. above ground, 1316-ft. above sea level.

Latitude 42° 18' 12"  
Longitude 71° 13' 08"

**Transmitter:** 144 Cabot St.

**Digital Facilities:** Channel No. 31 (572-578 MHz). Power: 78-kw max. visual. Antenna: 1083-ft above av. terrain, 1076-ft. above ground, 1224-ft. above sea level.

Latitude 42° 18' 12"  
Longitude 71° 13' 08"

**Note:** Latitude and longitude coordinates shown are based on the North American Datum of 1927 (NAD 27) as currently required by the Mass Media Bureau of the FCC.

**Satellite Earth Station:** Transmitter RCA; Scientific-Atlanta, 10-meter C-band; Scientific-Atlanta receivers.

**News Service:** UPI.

**Ownership:** Fox Television Stations Inc. (Group Owner).

**Began Operation:** October 10, 1977. Sale to Fox Television Stations by CBN Broadcasting Network Inc. approved by FCC November 18, 1986 (Television Digest, Vol. 26:33). Transfer of control to trustees approved by FCC April 26, 1989 (Vol. 28:11, 17, 25; 29:18). Sale to Boston Celtics Communications LP approved by FCC April 25, 1990 (Vol. 29: 39) Sale to present owner approved by FCC June 7, 1995 (Vol. 34:48, 49, 50).

**Represented (legal):** Hogan & Hartson LLP.

**Personnel:**

**Gregg Kelley**, Vice President & General Manager.

**Chris Tzianabos**, General Sales Manager.

**Rob Willinger**, Local Sales Manager.

**Jody Robie**, Local Sales Manager.

**Keith MacPherson**, National Sales Manager.

**Scott Matthews**, Vice President & News Director.

**Lisa Graham**, Vice President & News Director.

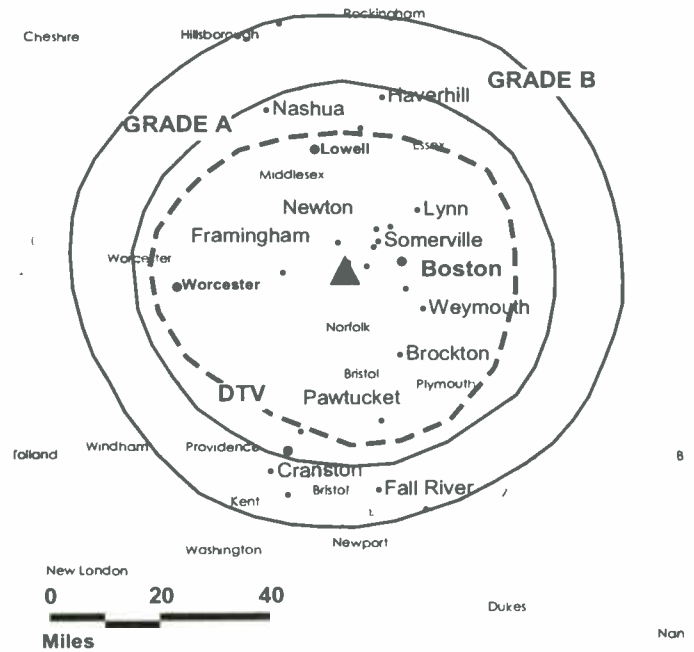
**Paul Harrigan**, Vice President, Finance.

**Tricia Maloney**, Program & Research Director.

**Susan Pascal**, Vice President, Creative Services.

**Debbie Pellerin**, Traffic Director.

WFXT BMLCT-911001LV GRANTED: 3/26/92



© 2006 Warren Communications News

**Linda DiStefano**, Director of Human Resources.

**Rates:** On request.

**City of License:** Boston. **Station DMA:** Boston, MA-Manchester, NH. **Rank:** 5.

Circulation © 2005 Nielsen. Coverage based on Nielsen study.

GrandTotal	Cable TV Households	Non-cable TV Households	Total TV Households
Estimated Station Totals *	2,271,530	427,730	2,699,260
Average Weekly Circulation (2005)	1,310,815	214,868	1,525,683
Average Daily Circulation (2005)			589,789
Station DMA Total	Cable TV Households	Non-cable TV Households	Total TV Households
Estimated Station Totals *	1,947,620	321,910	2,269,530
Average Weekly Circulation (2005)	1,225,333	193,614	1,418,947
Average Daily Circulation (2005)			560,894
Other DMA Total	Cable TV Households	Non-cable TV Households	Total TV Households
Estimated Station Totals *	323,910	105,820	429,730
Average Weekly Circulation (2005)	85,482	21,254	106,736
Average Daily Circulation (2005)			28,895

\* Estimated station totals are sums of the Nielsen TV and Cable TV household estimates for each county in which the station registers viewing of more than 5% as per the Nielsen Survey Methods.

**WFXT-DT**  
**Ch. 31**

**Network Service:** FOX.

**Licensee:** Fox Television Stations Inc., 5151 Wisconsin Ave. NW, Washington, DC 20016.

**Studio:** 25 Fox Dr., Dedham, MA 02027.

**Mailing Address:** Box 9125, Dedham, MA 02027-9125.

**Phone:** 781-467-2525. **Fax:** 781-467-7213.

**Web Site:** <http://www.fox25.com>

**Technical Facilities:** Channel No. 31 (572-578 MHz). Authorized power: 78-kw max. visual. Antenna: 1083-ft above av. terrain, 1076-ft. above ground, 1224-ft. above sea level.

Latitude	42°	18'	12"
Longitude	71°	13'	08"

Requests CP for change to 154-kw max. visual; BPCDT-990526KH.

**Transmitter:** 140 Cabot St., Needham.

**Note:** Latitude and longitude coordinates shown are based on the North American Datum of 1927 (NAD 27) as currently required by the Mass Media Bureau of the FCC.

**Ownership:** Fox Television Stations Inc. (Group Owner).

**Began Operation:** April 15, 1999.

**Personnel:**

**Gregg Kelley**, Vice President & General Manager.

**Chris Tzianabos**, General Sales Manager.

**Rob Willinger**, Local Sales Manager.

**Jody Robie**, Local Sales Manager.

**Keith MacPherson**, National Sales Manager.

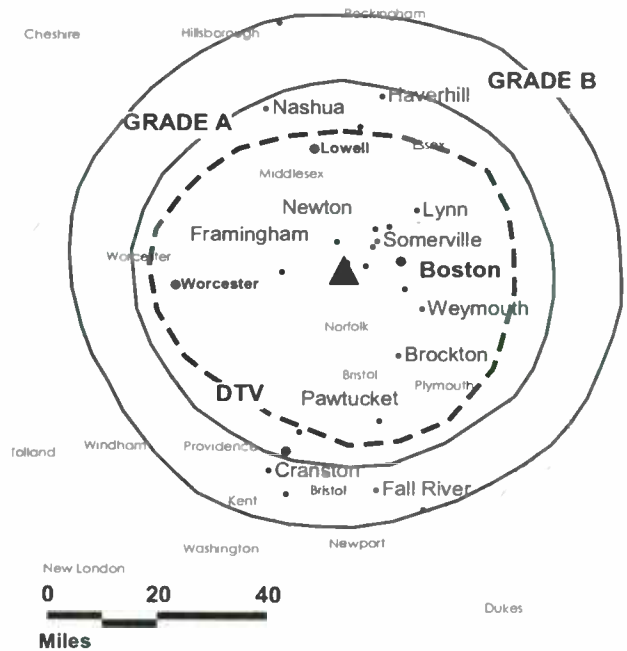
**Scott Matthews**, Vice President & News Director.

**Lisa Graham**, Vice President, News.

**Paul Harrigan**, Vice President, Finance.

**Tricia Maloney**, Program & Research Director.

**WFXT-DT BPCDT-980501KF GRANTED: 7/23/1998**



© 2006 Warren Communications News

**Susan Pascal**, Vice President, Creative Services.

**Debby Pellerin**, Traffic Director.

**Linda DiStefano**, Director of Human Resources.

**Rates:** On request.

**City of License:** Boston. **Station DMA:** Boston, MA-Manchester, NH. **Rank:** 5.

**Nielsen Data:** Not available.

**WHDH-DT**  
**Ch. 42**

**Network Service:** NBC.

**Licensee:** WHDH-TV, Government Center, 7 Bulfinch Place, Boston, MA 02114-2977.

**Studio:** Government Center, 7 Bulfinch Place, Boston, MA 02114-2977.

**Mailing Address:** 7 Bulfinch Place, Government Center, Boston, MA 02114-2977.

**Phone:** 617-725-0777; 617-725-0757. **Fax:** 617-723-6117.

**E-mail:** webmaster@whdh.com

**Web Site:** http://www.whdh.com

**Technical Facilities:** Channel No. 42 (638-644 MHz). Authorized power: 948-kw max. visual. Antenna: 945-ft above av. terrain, 978-ft. above ground, 1089-ft. above sea level.

Latitude	42°	18'	41"
Longitude	71°	13'	00"

**Transmitter:** MA-45 Tower Rd., Newton.

**Note:** Latitude and longitude coordinates shown are based on the North American Datum of 1927 (NAD 27) as currently required by the Mass Media Bureau of the FCC.

**SNG Mobile Dish:** Frontline, 2.3-meter Ku-band.

**Ownership:** Sunbeam Television Corp. (Group Owner).

**Began Operation:** May 1, 1999.

**Represented (legal):** Holland & Knight LLP.

**Represented (sales):** TeleRep Inc.

**Personnel:**

**Michael Carson**, Vice President & General Manager.

**Ed Kosowski**, Senior Vice President & News & Station Manager.

**James Shultis**, Vice President & Engineering Director.

**Michelle Dempsey-Dubrow**, General Sales Manager.

**Neil Kelleher**, Local Sales Manager.

**Christian Wayland**, National Sales Manager.

**Mike Smith**, Business Manager.

**Joan McCready**, Program Director.

WHDH-DT BPCDT-980326KF GRANTED: 7/23/1998



© 2006 Warren Communications News

**Valerie Sheehy**, Program Coordinator.

**Steve Donald**, Promotion Director.

**Kouri Cataldo**, Research Director.

**Patricia Markham**, Traffic Manager.

**Rates:** On request.

**City of License:** Boston. **Station DMA:** Boston, MA-Manchester, NH. **Rank:** 5.

**Nielsen Data:** Not available.



**WHDH-TV**  
**Ch. 7**

**Network Service:** NBC.

**Licensee:** WHDH-TV Co., Government Center, 7 Bulfinch Place, Boston, MA 02114-2977.

**Studio:** Government Center, 7 Bulfinch Place, Boston, MA 02114-2977.

**Mailing Address:** Government Center, 7 Bulfinch Place, Boston, MA 02114-2977.

**Phone:** 617-725-0777; 617-725-0757. **Fax:** 617-723-6117.

**E-mail:** webmaster@whdh.com

**Web Site:** http://www.whdh.com

**Technical Facilities:** Channel No. 7 (174-180 MHz). Authorized power: 316-kw visual, 63.2-kw aural. Antenna: 1000-ft above av. terrain, 1069-ft. above ground, 1184-ft. above sea level.

Latitude 42° 18' 40"  
Longitude 71° 13' 00"

**Transmitter:** Tower Rd., Newton.

**Digital Facilities:** Channel No. 42 (638-644 MHz). Power: 948-kw max. visual. Antenna: 945-ft above av. terrain, 978-ft. above ground, 1089-ft. above sea level.

Latitude 42° 18' 41"  
Longitude 71° 13' 00"

**FCC Digital File Number:** BPCDT-980326KF. Granted: July 23, 1998.

**Note:** Latitude and longitude coordinates shown are based on the North American Datum of 1927 (NAD 27) as currently required by the Mass Media Bureau of the FCC.

**Multichannel TV Sound:** Stereo only.

**Satellite Earth Stations:** Transmitter Larcen; Andrew, 4.5-meter KC-band; Andrew, 4.6-meter Ku-band; Andrew, 5.6-meter Ku-band; Scientific-Atlanta, 7-meter C-band; Andrew, 9-meter C-band; Standard Agile Omni, Scientific-Atlanta receivers.

**News Services:** Reuters TV, NBC News Channel, CNN Newsource, AP.

**Ownership:** Sunbeam Television Corp. (Group Owner).

**Began Operation:** June 21, 1948. Original owner was RKO General Inc. Following loss of station license, combination of two competing applicants began operation May 22, 1982 (Television Digest, Vol. 18:17, 36; 21:49; 22:1, 4, 19). Sale to present owner approved by FCC June 3, 1993 (Vol. 33:17).

**Represented (sales):** TeleRep Inc.

**Represented (legal):** Holland & Knight LLP.

**Personnel:**

Michael Carson, Vice President & General Manager.

Ed Kosowski, Senior Vice President & News & Station Manager.

Jim Shultis, Vice President & Engineering Director.

Michele Dempsey-Dubrow, General Sales Manager.

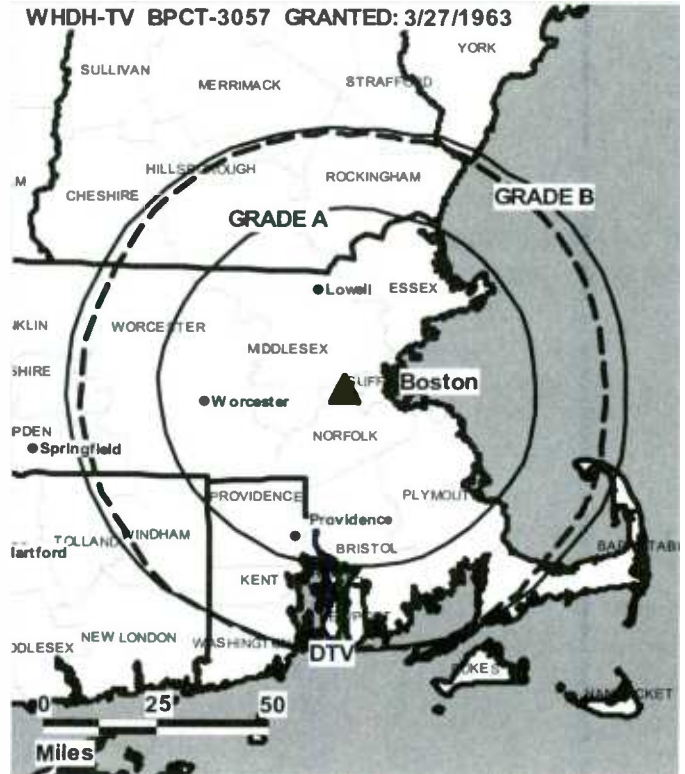
Neil Kelleher, Local Sales Manager.

Christian Wayland, National Sales Manager.

Mike Smith, Business Manager.

Joan McCready, Program Director.

Valerie Sheehy, Program Coordinator.



© 2006 Warren Communications News

**Steve Donald,** Promotion Director.

**Kouri Cataldo,** Research Director.

**Patricia Markham,** Traffic Manager.

**Rates:** On request.

**City of License:** Boston. **Station DMA:** Boston, MA-Manchester, NH. **Rank:** 5.

Circulation © 2005 Nielsen. Coverage based on Nielsen study.

GrandTotal	Cable TV Households	Non-cable TV Households	Total TV Households
Estimated Station Totals *	2,295,430	443,180	2,738,610
Average Weekly Circulation (2005)	1,638,096	249,608	1,887,704
Average Daily Circulation (2005)			980,335
Station DMA Total	Cable TV Households	Non-cable TV Households	Total TV Households
Estimated Station Totals *	1,947,620	321,910	2,269,530
Average Weekly Circulation (2005)	1,506,570	233,988	1,740,558
Average Daily Circulation (2005)			920,963
Other DMA Total	Cable TV Households	Non-cable TV Households	Total TV Households
Estimated Station Totals *	347,810	121,270	469,080
Average Weekly Circulation (2005)	131,526	15,620	147,146
Average Daily Circulation (2005)			59,372

\*Estimated station totals are sums of the Nielsen TV and Cable TV household estimates for each county in which the station registers viewing of more than 5% as per the Nielsen Survey Methods.



**WSBK-DT**  
**Ch. 39**

**Network Service:** UPN.

**Licensee:** Viacom Inc., 5202 River Rd., Bethesda, MD 20816.

**Studio:** 1170 Soldiers Field Rd., Boston, MA 02134.

**Mailing Address:** 1170 Soldiers Field Rd., Boston, MA 02134.

**Phone:** 617-787-7000. **Fax:** 617-787-5969.

**E-mail:** webmaster@upn38.com

**Web Site:** http://www.upn38.com

**Technical Facilities:** Channel No. 39 (320-626 MHz). Authorized power: 135-kw max. visual. Antenna: 1280-ft above av. terrain, 1270-ft. above ground.

Latitude	42°	18'	37"
Longitude	71°	14'	14"

**Note:** Latitude and longitude coordinates shown are based on the North American Datum of 1927 (NAD 27) as currently required by the Mass Media Bureau of the FCC.

**Ownership:** Viacom Inc. (Group Owner).

**Began Operation:** January 1, 2002. Standard Definition.

**Represented (sales):** Millennium Sales & Marketing.

**Personnel:**

**Julio Marengi**, Vice President & General Manager.

**Scott McGavick**, General Sales Manager.

**John Antaya**, Sales Director.

**Patrick Commaine**, Local Sales Manager.

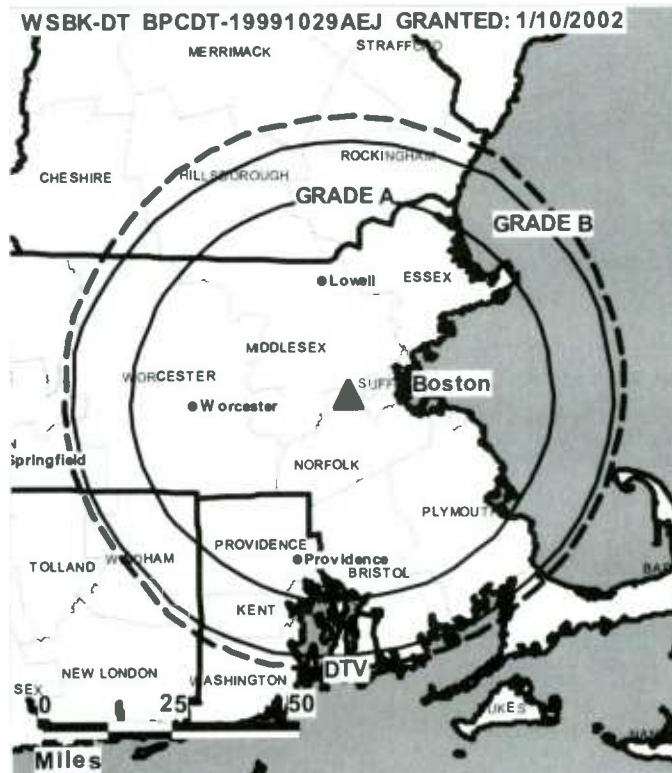
**Matt Ellis**, News Director.

**Jack Berry**, Chief Engineer.

**Christine Braga**, Program Coordinator.

**Lee Kinberg**, Program Director.

**Kenny Lawrence**, Marketing & Creative Services Director.



© 2006 Warren Communications News

**Ross Kramer**, Research Director.

**Marty Breden**, Traffic Manager.

**Pat Kreger**, Public Affairs Director.

**City of License:** Boston. **Station DMA:** Boston, MA-Manchester, NH. **Rank:** 5.

**Nielsen Data:** Not available.

**WSBK-TV**  
**Ch. 38**

**Network Service:** UPN.

**Licensee:** Viacom Inc., 2000 K St. NW, Suite 725, Washington, DC 20006.

**Studio:** 1170 Soldiers Field Rd., Boston, MA 02134.

**Mailing Address:** 1170 Soldiers Field Rd., Brighton, MA 02134.

**Phone:** 617-787-7000. **Fax:** 617-787-5969.

**E-mail:** webmaster@upn38.com

**Web Site:** http://www.upn38.com

**Technical Facilities:** Channel No. 38 (614-620 MHz). Authorized power: 2370-kw max. visual. Antenna: 1180-ft above av. terrain, 1201-ft. above ground, 1349-ft. above sea level.

Latitude 42° 18' 12"  
Longitude 71° 13' 08"

**Transmitter:** 0.33-mi. E of Highland Ave. & Rte. 128, Needham.

**Digital Facilities:** Channel No. 39 (320-626 MHz). Power: 135-kw max. visual. Antenna: 1280-ft above av. terrain, 1270-ft. above ground.

Latitude 42° 18' 37"  
Longitude 71° 14' 14"

**FCC Digital File Number:** BPCDT-19991029AEJ. Granted: January 10, 2002.

**Note:** Latitude and longitude coordinates shown are based on the North American Datum of 1927 (NAD 27) as currently required by the Mass Media Bureau of the FCC.

**Satellite Earth Stations:** Transmitter Harris; Vertex, 6.2-meter; Scientific-Atlanta, 10-meter; Standard Communications, Scientific-Atlanta receivers.

**News Service:** AP.

**Ownership:** Viacom Inc. (Group Owner).

**Began Operation:** October 12, 1964. Transfer of control to Storer Broadcasting by Catholic TV Center approved by FCC July 29, 1966 (Television Digest, Vol. 6:15, 31). Transfer of control to SCI Television approved by FCC October 29, 1987. Transfer of control by Clifford E. Eley, trustee, approved by FCC September 1, 1992. Transfer of control to New World Television Inc. approved by FCC March 22, 1993. Sale to present owner by New World Television Inc. approved by FCC February 27, 1995 (Vol. 34:49, 35:11).

**Represented (sales):** Millennium Sales & Marketing.

**Personnel:**

**Julio Marengi,** Vice President & General Manager.

**Scott McGavick,** General Sales Manager.

**Patrick Commaine,** Local Sales Manager.

**John Antaya,** Sales Director.

**Matt Ellis,** News Director.

**Jack Berry,** Chief Engineer.

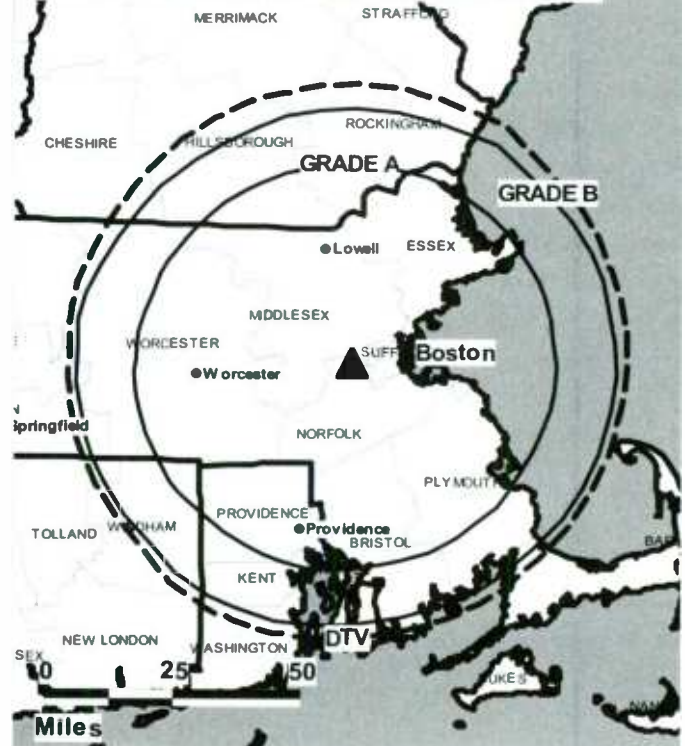
**Christine Braga,** Program Coordinator.

**Lee Kinberg,** Program Director.

**Kenny Lawrence,** Marketing & Creative Services Director.

**Ross Kramer,** Research Director.

**WSBK-TV BPCT-19910130KE GRANTED: 5/31/1991**



© 2006 Warren Communications News

**Marty Breden,** Traffic Manager.

**Pat Kreger,** Public Affairs Director.

**Rates:** On request.

**City of License:** Boston. **Station DMA:** Boston, MA-Manchester, NH. Rank: 5.

Circulation © 2005 Nielsen. Coverage based on Nielsen study.

GrandTotal	Cable TV Households	Non-cable TV Households	Total TV Households
Estimated Station Totals *	2,668,670	575,380	3,244,050
Average Weekly Circulation (2005)	1,167,075	196,156	1,363,231
Average Daily Circulation (2005)			445,212
Station DMA Total	Cable TV Households	Non-cable TV Households	Total TV Households
Estimated Station Totals *	1,947,620	321,910	2,269,530
Average Weekly Circulation (2005)	1,019,822	172,523	1,192,345
Average Daily Circulation (2005)			408,420
Other DMA Total	Cable TV Households	Non-cable TV Households	Total TV Households
Estimated Station Totals *	721,050	253,470	974,520
Average Weekly Circulation (2005)	147,253	23,633	170,886
Average Daily Circulation (2005)			36,792

\*Estimated station totals are sums of the Nielsen TV and Cable TV household estimates for each county in which the station registers viewing of more than 5% as per the Nielsen Survey Methods.

**WLVI-DT**  
**Ch. 41**

**Network Service:** WBN.

**Licensee:** WLVI Inc., 435 N. Michigan Ave., Chicago, IL 60611.

**Studio:** 75 Morrissey Blvd., Boston, MA 02125.

**Mailing Address:** 75 Morrissey Blvd., Boston, MA 02125.

**Phone:** 617-265-5656. **Fax:** 617-265-2538.

**E-mail:** vmanzi@tribune.com

**Web Site:** <http://www.wb56.com>

**Technical Facilities:** Channel No. 41 (632-638 MHz). Authorized power: 550-kw max. visual, aural. Antenna: 1132-ft above av. terrain, 1127-ft. above ground, 1273-ft. above sea level.

Latitude	42°	18'	12"
Longitude	71°	13'	08"

**Note:** Latitude and longitude coordinates shown are based on the North American Datum of 1927 (NAD 27) as currently required by the Mass Media Bureau of the FCC.

**Ownership:** Tribune Broadcasting Co. (Group Owner).

**Began Operation:** April 15, 2003. Station operating; no on-air date.

**Personnel:**

**Vincent Manzi**, Vice President & General Manager.

**Richard Graziano**, General Sales Manager.

**Mark Oxton**, Local Sales Manager.

**Robert Burns**, National Sales Manager.

**Kristen Schrule**, Regional Sales Manager.

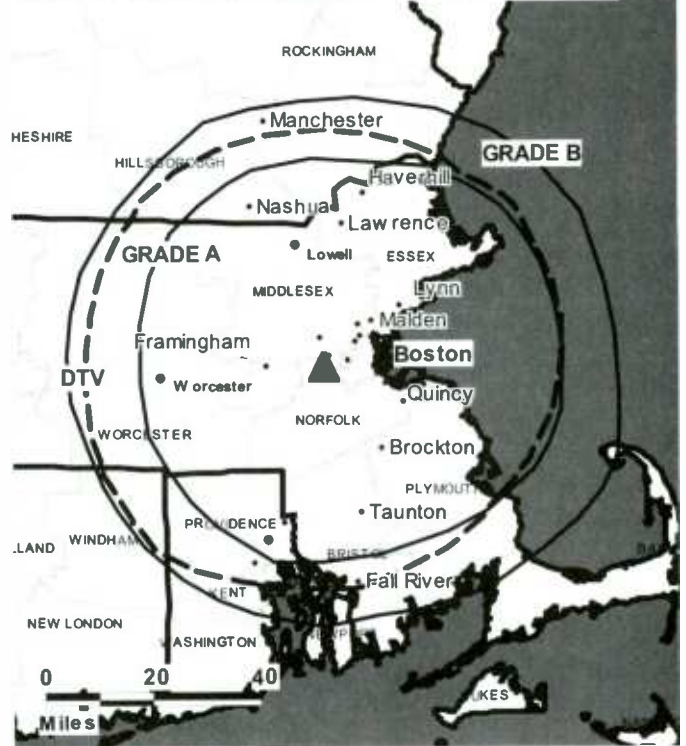
**Pamela Johnston**, News Director.

**Franco LaPietra**, Chief Engineer.

**Jeff Laturno**, Director of Finance.

**Steve Ratner**, Creative Services, Promotion & Program Director.

WLVI-DT BPCDT-19990909AAH GRANTED: 1/14/2004



© 2006 Warren Communications News

**James Norton**, Research Director.

**Ruth Stroman**, Traffic Manager.

**Kristen Holgerson**, Community Affairs & Public Relations Director.

**City of License:** Cambridge. **Station DMA:** Boston, MA-Manchester, NH. **Rank:** 5.

**Nielsen Data:** Not available.

**WLVI-TV**  
**Ch. 56**

**Network Service:** WBN.

**Licensee:** WLVI-TV Inc., 435 N. Michigan Ave., Chicago, IL 60611.

**Studio:** 75 Morrissey Blvd., Boston, MA 02125.

**Mailing Address:** 75 Morrissey Blvd., Boston, MA 02125.

**Phone:** 617-265-5656. **Fax:** 617-265-2538.

**E-mail:** vmanzi@tribune.com

**Web Site:** http://www.wb56.com

**Technical Facilities:** Channel No. 56 (722-728 MHz). Authorized power: 2240-kw max. & 1660-kw horizontal visual, 226-kw & 166-kw horizontal aural. Antenna: 1180-ft above av. terrain, 1201-ft. above ground, 1349-ft. above sea level.

Latitude 42° 18' 12"  
Longitude 71° 13' 08"

**Transmitter:** 140 Cabot St., Needham.

**Digital Facilities:** Channel No. 41 (632-638 MHz). Power: 550-kw max. visual, aural. Antenna: 1132-ft above av. terrain, 1127-ft. above ground, 1273-ft. above sea level.

Latitude 42° 18' 12"  
Longitude 71° 13' 08"

**FCC Digital File Number:** BPCDT-19990909AAH. Granted: January 14, 2004.

**Note:** Latitude and longitude coordinates shown are based on the North American Datum of 1927 (NAD 27) as currently required by the Mass Media Bureau of the FCC.

**Satellite Earth Stations:** Transmitter Comark; EASI, 4.6-meter Ku-band; Cyclesat, 4.6-meter KC-band; Vertex, 5-meter Ku-band; Microdyne, 5-meter Ku-band; Microdyne, 5-meter KC-band; Standard Agile Omni receivers.

**News Services:** CNN Newsource, AP.

**Ownership:** Tribune Broadcasting Co. (Group Owner).

**Began Operation:** August 31, 1953. Left air March 30, 1956. Sale to Harvey Radio Labs by Middlesex Broadcasting approved by FCC September 1, 1959. Harvey operated station experimentally from May 17 to November 17, 1962. Sale to Kaiser Broadcasting approved by FCC October 20, 1966 (Television Digest, Vol. 6:26, 43) and station resumed operation December 21, 1966. Sale to Field by Kaiser approved by FCC June 22, 1977 (Vol. 16:51; 17:26). Sale to Gannett Broadcasting Group by Field Communications approved by FCC May 12, 1983 (Vol. 22:47). Sale to present owner by Gannett approved by FCC April 6, 1994 (Vol. 34:15).

**Represented (sales):** Harrington, Righter & Parsons Inc.

**Personnel:**

**Vincent Manzi**, Vice President & General Manager.

**Richard Graziano**, General Sales Manager.

**Mark Oxton**, Local Sales Manager.

**Robert Burns**, National Sales Manager.

**Kristin Schrule**, Regional Sales Manager.

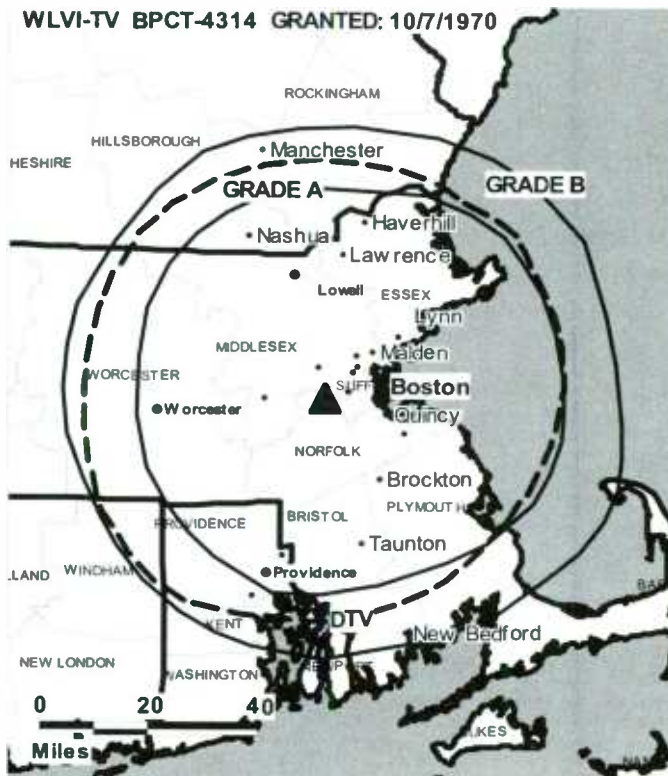
**Pamela Johnston**, News Director.

**Franco La Pietra**, Chief Engineer.

**Jeff Laturno**, Director of Finance.

**Steven A. Ratner**, Creative Services, Promotion & Program Director.

**WLVI-TV BPCT-4314 GRANTED: 10/7/1970**



© 2006 Warren Communications News

**James Norton**, Research Director.

**Ruth Stroman**, Traffic Manager.

**Kristen Holgerson**, Community Affairs & Public Relations Director.

**Rates:** On request.

**City of License:** Cambridge. **Station DMA:** Boston, MA-Manchester, NH. **Rank:** 5.

Circulation © 2005 Nielsen. Coverage based on Nielsen study.

<b>GrandTotal</b>	<b>Cable TV Households</b>	<b>Non-cable TV Households</b>	<b>Total TV Households</b>
Estimated Station Totals *	2,222,680	423,610	2,646,290
Average Weekly Circulation (2005)	1,088,530	145,963	1,234,493
Average Daily Circulation (2005)			448,980
<b>Station DMA Total</b>	<b>Cable TV Households</b>	<b>Non-cable TV Households</b>	<b>Total TV Households</b>
Estimated Station Totals *	1,947,620	317,790	2,265,410
Average Weekly Circulation (2005)	1,018,058	134,361	1,152,419
Average Daily Circulation (2005)			423,989
<b>Other DMA Total</b>	<b>Cable TV Households</b>	<b>Non-cable TV Households</b>	<b>Total TV Households</b>
Estimated Station Totals *	275,060	105,820	380,880
Average Weekly Circulation (2005)	70,472	11,602	82,074
Average Daily Circulation (2005)			24,991

\*Estimated station totals are sums of the Nielsen TV and Cable TV household estimates for each county in which the station registers viewing of more than 5% as per the Nielsen Survey Methods.



**WMFP**  
**Ch. 62**

**Network Service:** IND.

**Licensee:** WSAH License Inc., 312 Walnut St., Suite 2800, Cincinnati, OH 45202.

**Studio:** One Beacon St., 35th Floor, Boston, MA 02108.

**Mailing Address:** One Beacon St., 35th Floor, Boston, MA 02108.

**Phone:** 617-720-1062. **Fax:** 617-720-0462.

**Technical Facilities:** Channel No. 62 (758-764 MHz). Authorized power: 5000-kw max. visual. Antenna: 610-ft above av. terrain, 604-ft. above ground, 663-ft. above sea level.

Latitude	42°	21'	29"
Longitude	71°	03'	40"

**Transmitter:** One Beacon St.

**Digital Facilities:** Channel No. 18 (494-500 MHz). Power: 1000-kw max. visual. Antenna: 1172-ft above av. terrain, 1214-ft. above ground, 1313-ft. above sea level.

Latitude	42°	18'	27"
Longitude	71°	13'	27"

**FCC Digital File Number:** BPCDT-19991101AFC. Granted: October 26, 2004.

**Note:** Latitude and longitude coordinates shown are based on the North American Datum of 1927 (NAD 27) as currently required by the Mass Media Bureau of the FCC.

**Satellite Earth Station:** Transmitter Comark; Paraclipse, 3.8-meter.

**Ownership:** E. W. Scripps Co. (Group Owner).

**Began Operation:** October 16, 1987. Transfer of control from MFP Inc. to Shop At Home Inc. approved by FCC July 18, 1994. Shop At Home Inc. became Summit America Television Inc. after The E. W. Scripps Co. acquired 70% interest October 31, 2002. Transfer to present owner by Summit America Television Inc. approved by FCC February 27, 2004.

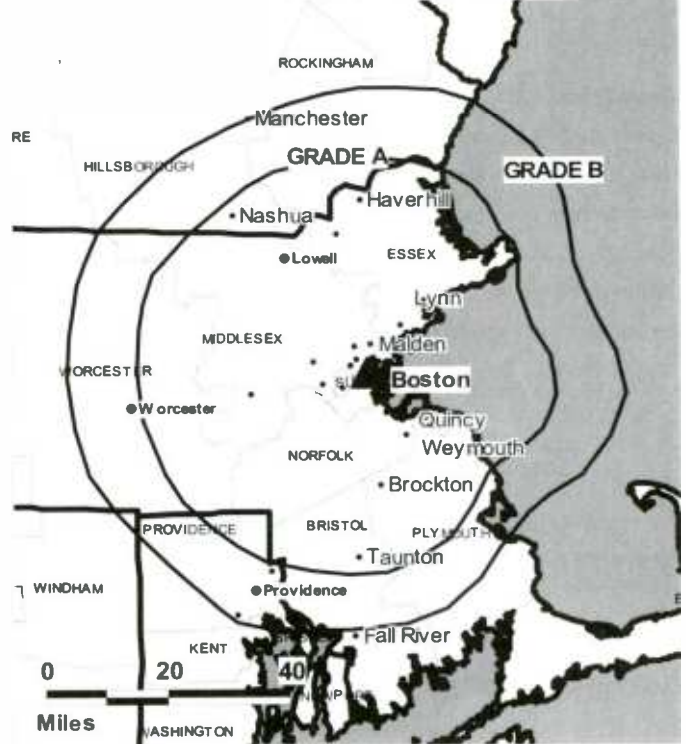
**Represented (legal):** Baker & Hostetter LLP.

**Represented (engineering):** Moffet, Larson & Johnson Inc.

**Personnel:**

**Bill Desmond,** General Manager & Chief Engineer.

WMFP BMPCT-19921231KF GRANTED: 2/14/1994



© 2006 Warren Communications News

**Von Rommel,** Operator & Traffic Manager.

**Rates:** On request.

**City of License:** Lawrence. **Station DMA:** Boston, MA-Manchester, NH. **Rank:** 5.

**Nielsen Data:** Not available.





**WUTF-TV**  
**Ch. 66**

**Network Service:** TEL.

**Licensee:** Telefutura Boston LLC, 1999 Avenue of the Stars, Suite 3050, Los Angeles, CA 90067.

**Studio:** 71 Parmenter Rd., Hudson, MA 01749.

**Mailing Address:** 71 Parmenter Rd., Hudson, MA 01749.

**Phone:** 978-562-0660. **Fax:** 978-562-1166.

**E-mail:** sales@correo.univision.com

**Web Site:** http://www.univision.com

**Technical Facilities:** Channel No. 66 (782-788 MHz). Authorized power: 3311-kw max. visual, aural. Antenna: 1168-ft above av. terrain, 1227-ft. above ground, 1430-ft. above sea level.

Latitude 42° 23' 02"  
Longitude 71° 29' 37"

**Digital Facilities:** Channel No. 23 (524-530 MHz). Power: 100-kw max. visual, aural. Antenna: 1095-ft above av. terrain, 1148-ft. above ground, 1355-ft. above sea level.

Latitude 42° 23' 02"  
Longitude 71° 29' 37"

**Note:** Latitude and longitude coordinates shown are based on the North American Datum of 1927 (NAD 27) as currently required by the Mass Media Bureau of the FCC.

**Multichannel TV Sound:** Stereo and separate audio program.

**Satellite Earth Stations:** Vertex, 4.5-meter C-band; Comtech, 7.3-meter C-band; Pinzone receivers.

**Ownership:** Univision Communications Inc. (Group Owner).

**Began Operation:** February 12, 1985. Sale to present owner by USA Broadcasting approved by FCC May 21, 2001. Sale to USA Broadcasting by Arnold Ginsburg & John Garabedian approved by FCC September 23, 1986 (Television Digest, Vol. 26:32, 45).

**Represented (legal):** Shaw Pittman.

**Personnel:**

**Rollo Duarte**, General Manager.

**Alexander Von Lichtenberg**, Station & Sales Manager.

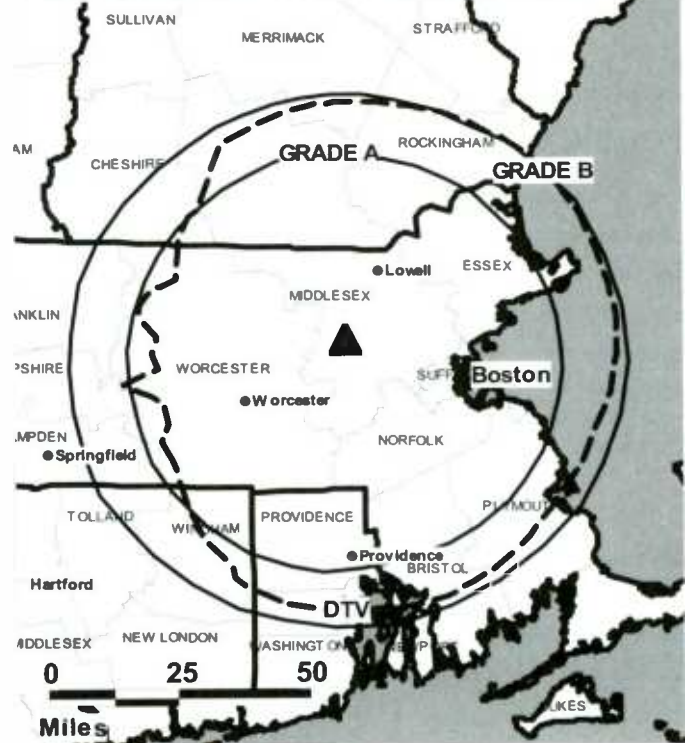
**Richard Peper**, Chief Engineer.

**Heather Robinson**, Traffic Manager.

**Rates:** On request.

**City of License:** Marlborough. **Station DMA:** Boston, MA-Manchester, NH. **Rank:** 5.

**WUTF-TV BPCT-20040218AAB GRANTED: 10/29/2004**



© 2006 Warren Communications News

Circulation © 2005 Nielsen. Coverage based on Nielsen study.

GrandTotal	Cable TV Households	Non-cable TV Households	Total TV Households
Estimated Station Totals *	479,200	40,710	519,910
Average Weekly Circulation (2005)	44,253	2,361	46,614
Average Daily Circulation (2005)			18,276

Station DMA Total	Cable TV Households	Non-cable TV Households	Total TV Households
Estimated Station Totals *	479,200	40,710	519,910
Average Weekly Circulation (2005)	44,253	2,361	46,614
Average Daily Circulation (2005)			18,276

\*Estimated station totals are sums of the Nielsen TV and Cable TV household estimates for each county in which the station registers viewing of more than 5% as per the Nielsen Survey Methods.

Massachusetts — New Bedford

WLNE-DT  
Ch. 49

Network Service: ABC.

Licensee: Freedom Broadcasting of Southern New England Licensee LLC, 10 Orms St., Providence, RI 02904.

Studio: 10 Orms St., Providence, RI 02904.

Mailing Address: 10 Orms St., Providence, RI 02904.

Phone: 401-453-8000. Fax: 401-331-4399.

E-mail: jbrown@abc6.com

Web Site: http://www.abc6.com

Technical Facilities: Channel No. 49 (680-686 MHz). Authorized power: 350-kw max. visual, aural. Antenna: 932-ft above av. terrain, 830-ft. above ground, 1027-ft. above sea level.

Latitude	41°	51'	54"
Longitude	71°	17'	15"

Note: Latitude and longitude coordinates shown are based on the North American Datum of 1927 (NAD 27) as currently required by the Mass Media Bureau of the FCC.

Ownership: Freedom Communications Holdings Inc. (Group Owner).

Began Operation: Station operating; no on-air date

Represented (legal): Latham & Watkins.

Personnel:

Roland T. Adeszko, Vice President & General Manager.

Susan McCaughey, General Sales Manager.

Joe Friedman, Local Sales Manager.

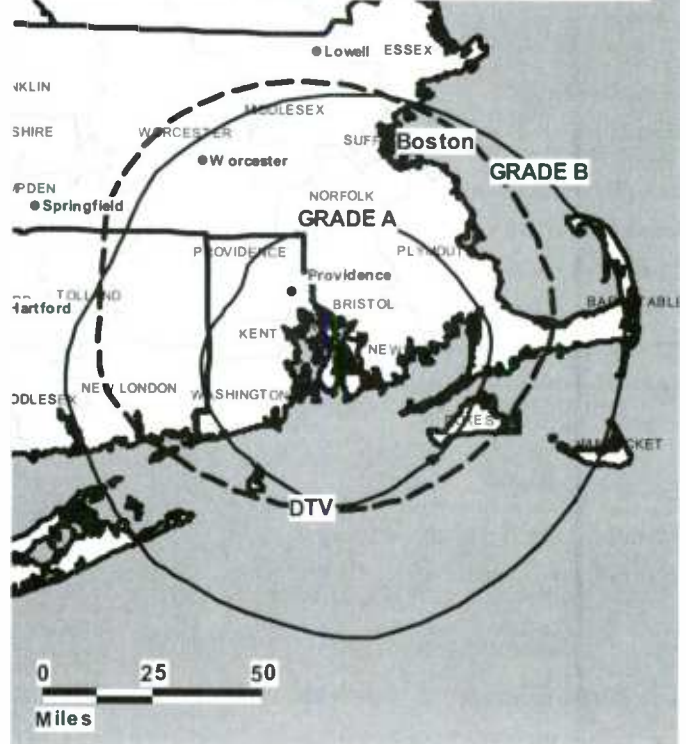
Edwin Hart, News Director.

James Brown, Director of Engineering & Operations.

Simonne Coutinho, Business Manager.

Laurie Needham, Program Director.

WLNE-DT BMPCDT-20040414AAA GRANTED: 9/27/2004



© 2006 Warren Communications News

Judy Shoemaker, Promotion Director.

City of License: New Bedford. Station DMA: Providence, RI-New Bedford, MA.

Rank: 51.

Nielsen Data: Not available.

**WLNE-TV**  
**Ch. 6**

**Network Service:** ABC.

**Licensee:** Freedom Broadcasting of Southern New England Licensee LLC, 10 Orms St., Providence, RI 02904.

**Studio:** 10 Orms St., Providence, RI 02904.

**Mailing Address:** 10 Orms St., Providence, RI 02904.

**Phone:** 401-453-8000. **Fax:** 401-331-4399.

**E-mail:** jbrown@abc6.com

**Web Site:** http://www.abc6.com

**Technical Facilities:** Channel No. 6 (82-88 MHz). Authorized power: 100-kw visual, 20-kw aural. Antenna: 928-ft above av. terrain, 961-ft. above ground, 1049-ft. above sea level.

Latitude 41° 35' 48"  
Longitude 71° 11' 24"

**Transmitter:** 1.8-mi. N of Tiverton, on Lafayette Rd.

**Digital Facilities:** Channel No. 49 (680-686 MHz). Power: 350-kw max. visual, aural. Antenna: 932-ft above av. terrain, 830-ft. above ground, 1027-ft. above sea level.

Latitude 41° 51' 54"  
Longitude 71° 17' 15"

**FCC Digital File Number:** BPCDT-19991026ACC. Granted: September 27, 2004.

**Note:** Latitude and longitude coordinates shown are based on the North American Datum of 1927 (NAD 27) as currently required by the Mass Media Bureau of the FCC.

**Satellite Earth Stations:** Transmitter Harris; Vertex, 4.6-meter Ku-band; SatCom, 6-meter KC-band; Vertex, 8.8-meter C-band; M/A-Com, Harris, DX Antenna receivers.

**News Service:** AP.

**Ownership:** Freedom Communications Holdings Inc. (Group Owner).

**Began Operation:** January 1, 1963. Sale to present owner by Freedom Broadcasting Inc. approved by FCC April 1, 2004. Transfer of control to Freedom Broadcasting Inc. approved by FCC December 23, 1998. Sale to Freedom Communication by Pulitzer Publishing Co. approved by FCC December 14, 1982 (Television Digest, Vol. 22:35). Sale to Pulitzer by Steinman Station approved by FCC October 5, 1966 (Vol. 17:50). Sale to Steinman by WTEV Television Inc. approved by FCC April 6, 1966 (Vol. 5:45; 6:7).

**Represented (sales):** TeleRep Inc.

**Represented (legal):** Latham & Watkins.

**Represented (engineering):** du Treil, Lundin & Rackley Inc.

**Personnel:**

**Roland T. Adeszko**, Vice President & General Manager.

**Susan McCaughey**, General Sales Manager.

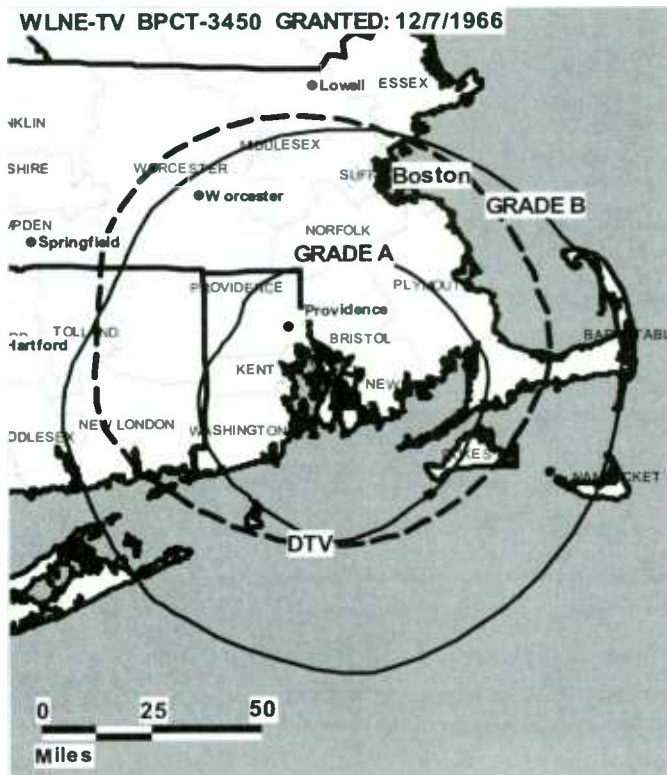
**Joe Friedman**, Local Sales Manager.

**Edwin Hart**, News Director.

**James Brown**, Director of Engineering & Operations.

**Simonne Coutinho**, Business Manager.

**Laurie Needham**, Program Director.



© 2006 Warren Communications News

**Judy Shoemaker**, Promotion Director.

**Highest 30 Sec. Rate:** \$1400.

**City of License:** New Bedford. **Station DMA:** Providence, RI-New Bedford, MA.

**Rank:** 51.

Circulation © 2005 Nielsen. Coverage based on Nielsen study.

GrandTotal	Cable TV Households	Non-cable TV Households	Total TV Households
Estimated Station Totals *	902,740	189,970	1,092,710
Average Weekly Circulation (2005)	317,748	64,787	382,535
Average Daily Circulation (2005)			139,353
Station DMA Total	Cable TV Households	Non-cable TV Households	Total TV Households
Estimated Station Totals *	530,580	114,400	644,980
Average Weekly Circulation (2005)	243,062	55,118	298,180
Average Daily Circulation (2005)			117,112
Other DMA Total	Cable TV Households	Non-cable TV Households	Total TV Households
Estimated Station Totals *	372,160	75,570	447,730
Average Weekly Circulation (2005)	74,686	9,669	84,355
Average Daily Circulation (2005)			22,241

\*Estimated station totals are sums of the Nielsen TV and Cable TV household estimates for each county in which the station registers viewing of more than 5% as per the Nielsen Survey Methods.

**Massachusetts — New Bedford**

**WLWC  
Ch. 28**

**Network Service:** WBN, UPN.

**Licensee:** C-28 FCC License Subsidiary, LLC, 2000 K St. NW, Suite 725, Washington, DC 20006.

**Studio:** 1170 Soldiers Field Rd., Boston, MA 02134.

**Mailing Address:** 1 State St., Providence, RI 02908-5035.

**Phone:** 401-351-8828; 800-859-9439. **Fax:** 401-351-0222.

**E-mail:** pbergeron@cbs.com

**Web Site:** http://www.upn28.com

**Technical Facilities:** Channel No. 28 (554-560 MHz). Authorized power: 5000-kw max. visual, 250-kw aural. Antenna: 751-ft above av. terrain, 738-ft. above ground, 837-ft. above sea level.

Latitude 41° 46' 36"  
Longitude 70° 55' 41"

**Transmitter:** 186 Middleboro Rd., near East Freetown.

**Digital Facilities:** Channel No. 22 (518-524 MHz). Power: 350-kw max. visual, aural. Antenna: 666-ft above av. terrain, 653-ft. above ground, 753-ft. above sea level.

Latitude 41° 46' 39"  
Longitude 70° 55' 41"

**FCC Digital File Number:** BPCDT-19991028AFL. Granted: February 02, 2004.

**Note:** Latitude and longitude coordinates shown are based on the North American Datum of 1927 (NAD 27) as currently required by the Mass Media Bureau of the FCC.

**Ownership:** Viacom Inc. (Group Owner).

**Began Operation:** April 1, 1997. Sale to C-28 FCC Licensee Subsidiary LLC & Straightline Communications LLC by Fant Broadcasting approved by FCC November 16, 1997. Sale to Viacom International Inc. approved by the FCC April 28, 2000 but never consummated. Sale to present owner by C-28 FCC Subsidiary LLC & Straightline Communications LLC approved by FCC September 19, 2001.

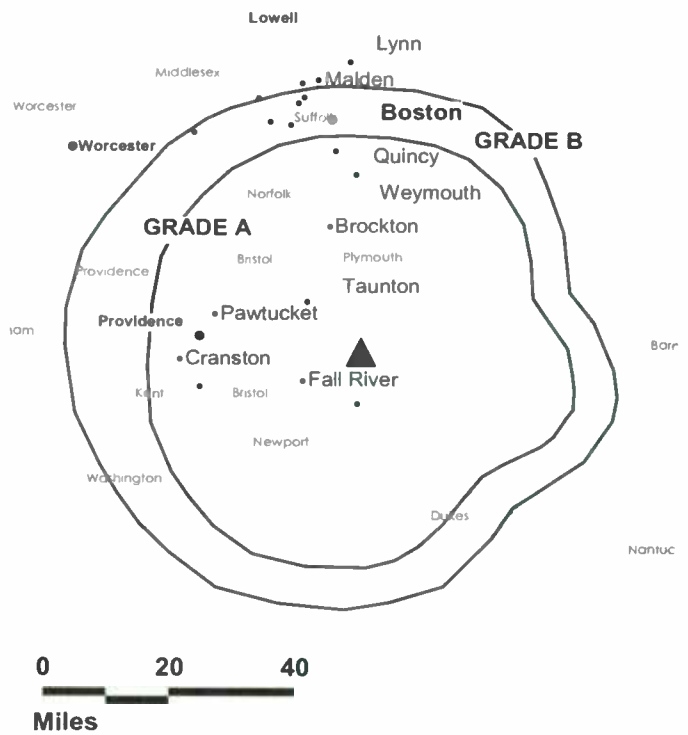
**Represented (legal):** Leventhal, Senter & Lerman PLLC.

**Represented (sales):** NNT Sales.

**Personnel:**

- Julio Marengi, Executive Vice President & General Manager.
- Pam Bergeron, Station Manager & Sales Director.
- Lisa Pesanello, Local Sales Manager.
- Nick D'Attoma, National Sales Manager.
- Bob Hess, Chief Engineer.
- Jack Barry, Chief Engineer.
- Lee Kinberg, Program Director.
- Kenny Lawrence, Director of Creative Services, Marketing & Production.
- Ross Kramer, Research Director.
- Marty Breedan, Traffic Manager.
- Avry Thompson, Public Affairs & Marketing Coordinator.

**WLWC BPCT-800131KI GRANTED: 5/15/1991**



**Christian Marge, Office Manager.**

**Rates:** On request.

**City of License:** New Bedford. **Station DMA:** Providence, RI-New Bedford, MA.

**Rank:** 51.

Circulation © 2005 Nielsen. Coverage based on Nielsen study.

GrandTotal	Cable TV Households	Non-cable TV Households	Total TV Households
Estimated Station Totals *	530,580	181,540	712,120
Average Weekly Circulation (2005)	137,833	46,280	184,113
Average Daily Circulation (2005)			55,235
Station DMA Total	Cable TV Households	Non-cable TV Households	Total TV Households
Estimated Station Totals *	530,580	114,400	644,980
Average Weekly Circulation (2005)	137,833	27,681	165,514
Average Daily Circulation (2005)			53,949
Other DMA Total	Cable TV Households	Non-cable TV Households	Total TV Households
Estimated Station Totals *	0	67,140	67,140
Average Weekly Circulation (2005)	0	18,599	18,599
Average Daily Circulation (2005)			1,286

\*Estimated station totals are sums of the Nielsen TV and Cable TV household estimates for each county in which the station registers viewing of more than 5% as per the Nielsen Survey Methods.



**Massachusetts — Norwell**

**WWDP**

**Ch. 46**

**Network Service:** IND.

**Licensee:** Norwell Television LLC, 50 S. Hwy. 1, Suite 204, Jupiter, FL 33477.

**Studio:** 2 Bert Dr., Unit 4, West Bridgewater, MA 02379.

**Mailing Address:** 2 Bert Dr., Unit 4, West Bridgewater, MA 02379.

**Phone:** 508-586-4677.

**Technical Facilities:** Channel No. 46 (662-668 MHz). Authorized power: 500-kw max. visual. Antenna: 351-ft above av. terrain, 384-ft. above ground, 462-ft. above sea level.

Latitude 42° 01' 36"  
Longitude 71° 03' 35"

Requests CP for change to 1900-kw max. visual, 810-ft above av. terrain, 804-ft. above ground, 922-ft. above sea level; lat. 42° 00' 45", long. 71° 05' 39", transmitter to 0.2-mi. at 147 degrees T from intersection of Town Dump Rd. & Prospect St. BPCT-19990322KF.

**Transmitter:** 0.2-mi. N of West St., near Brockton.

**Digital Facilities:** Channel No. 52 (698-704 MHz). Power: 1000-kw max. visual. Antenna: 472-ft above av. terrain, 497-ft. above ground, 577-ft. above sea level.

Latitude 42° 00' 38"  
Longitude 71° 00' 42"

**Note:** Latitude and longitude coordinates shown are based on the North American Datum of 1927 (NAD 27) as currently required by the Mass Media Bureau of the FCC.

**Ownership:** Norwell Television LLC (Group Owner).

**Began Operation:** December 6, 1986. Transfer of control to ValueVision Media Inc. (formerly ValueVision International Inc.) approved by FCC March 14, 2003.

**Represented (legal):** Wilmer, Cutler & Pickering.

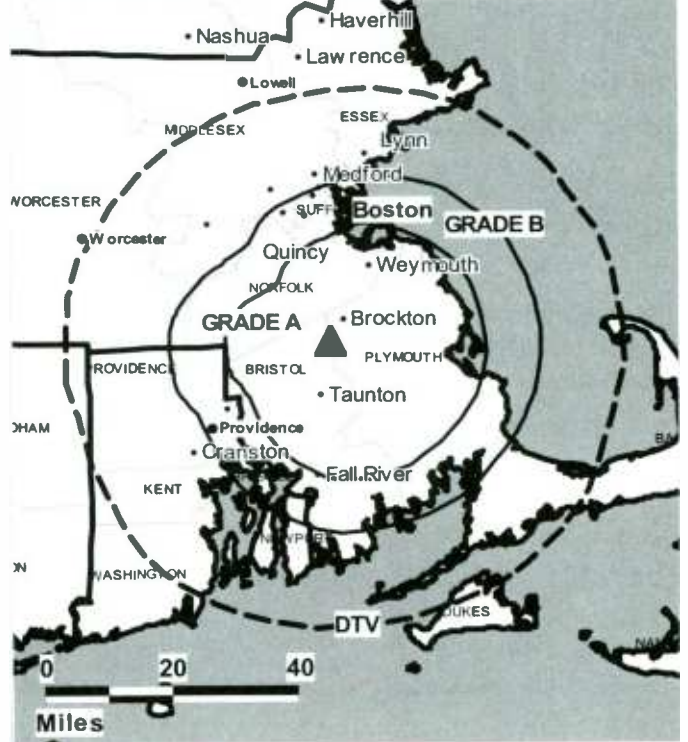
**Personnel:**

**Davor Haler**, General Manager & Chief Engineer.

**Rates:** On request.

**City of License:** Norwell. **Station DMA:** Boston, MA-Manchester, NH. **Rank:** 5.

**WWDP BMPCT-19960710KK GRANTED: 10/7/1996**



© 2006 Warren Communications News

Circulation © 2005 Nielsen. Coverage based on Nielsen study.

GrandTotal	Cable TV Households	Non-cable TV Households	Total TV Households
Estimated Station Totals *	2,610	7,860	10,470
Average Weekly Circulation (2005)	162	849	1,011
Average Daily Circulation (2005)			24

Station DMA Total	Cable TV Households	Non-cable TV Households	Total TV Households
Estimated Station Totals *	2,610	7,860	10,470
Average Weekly Circulation (2005)	162	849	1,011
Average Daily Circulation (2005)			24

\*Estimated station totals are sums of the Nielsen TV and Cable TV household estimates for each county in which the station registers viewing of more than 5% as per the Nielsen Survey Methods.

**WWDP-DT**

**Ch. 52**

**Network Service:** IND.

**Licensee:** Norwell Television LLC, 50 S. Hwy. 1, Suite 204, Jupiter, FL 33477.

**Studio:** 2 Bert Dr., Unit 4, West Bridgewater, MA 02379.

**Mailing Address:** 2 Bert Dr., Unit 4, West Bridgewater, MA 02379.

**Phone:** 508-586-4677.

**Technical Facilities:** Channel No. 52 (698-704 MHz). Authorized power: 1000-kw max. visual. Antenna: 472-ft above av. terrain, 497-ft. above ground, 577-ft. above sea level.

Latitude	42°	000'	38"
Longitude	71°	002'	42"

**Transmitter:** Approx. 0.21-mi. at a bearing of 147 degrees T from the intersection of Town Dump Rd. & Prospect St.

**Note:** Latitude and longitude coordinates shown are based on the North American Datum of 1927 (NAD 27) as currently required by the Mass Media Bureau of the FCC.

**Ownership:** Norwell Television LLC (Group Owner).

**Began Operation:** March 16, 2004.

**Represented (legal):** Wilmer, Cutler & Pickering.

**Represented (engineering):** du Treil, Lundin & Rackley Inc.

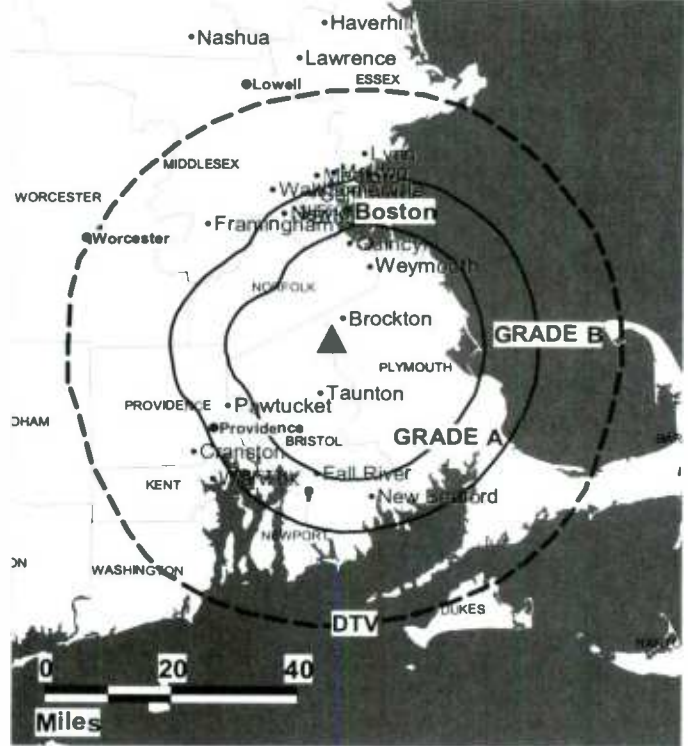
**Personnel:**

Davor Haler, General Manager & Chief Engineer.

**City of License:** Norwell. **Station DMA:** Boston, MA-Manchester, NH. **Rank:** 5.

**Nielsen Data:** Not available.

WWDP-DT BMPCDT-20020208AAJ GRANTED: 11/22/2002



© 2006 Warren Communications News



# Massachusetts — Pittsfield

## WNYA

### Ch. 51

**Network Service:** UPN.

**Grantee:** Venture Technologies Group LLC, 5670 Wilshire Blvd., Suite 1300, Los Angeles, CA 90036.

**Studio:** 1400 Balltown Rd., Schenectady, NY 12309.

**Mailing Address:** 1400 Balltown Rd., Schenectady, NY 12309.

**Phone:** 518-381-3751. **Fax:** 518-381-3740.

**E-mail:** wnya@loop.com

**Web Site:** <http://www.wnyatv.com>

**Technical Facilities:** Channel No. 51 (692-698 MHz). Authorized power: 1580-kw max. visual, aural. Antenna: 1001-ft above av. terrain, 141-ft. above ground, 2346-ft. above sea level.

Latitude	42°	30'	009"
Longitude	73°	18'	58"

**Digital Facilities:** Channel No. 4 (66-72 MHz). Power: visual, 4.15-kw aural. Antenna: 1302-ft above av. terrain, 362-ft. above ground, 2142-ft. above sea level.

Latitude	42°	37'	31"
Longitude	74°	000'	38"

**Note:** Latitude and longitude coordinates shown are based on the North American Datum of 1927 (NAD 27) as currently required by the Mass Media Bureau of the FCC.

**Ownership:** Venture Technologies Group LLC (Group Owner).

**Began Operation:** September 1, 2003.

**Personnel:**

**Duncan Brown**, Station Manager.

**Matt Sames**, General Sales Manager.

**Renee McAllister**, Traffic Manager.

**City of License:** Pittsfield. **Station DMA:** Albany-Schenectady-Troy, NY. **Rank:** 55.

Circulation © 2005 Nielsen. Coverage based on Nielsen study.

<b>GrandTotal</b>	<b>Cable TV Households</b>	<b>Non-cable TV Households</b>	<b>Total TV Households</b>
Estimated Station Totals *	443,300	65,010	508,310
Average Weekly Circulation (2005)	61,415	5,329	66,744
Average Daily Circulation (2005)			16,651

<b>Station DMA Total</b>	<b>Cable TV Households</b>	<b>Non-cable TV Households</b>	<b>Total TV Households</b>
Estimated Station Totals *	443,300	65,010	508,310
Average Weekly Circulation (2005)	61,415	5,329	66,744
Average Daily Circulation (2005)			16,651

\*Estimated station totals are sums of the Nielsen TV and Cable TV household estimates for each county in which the station registers viewing of more than 5% as per the Nielsen Survey Methods.

**WNYA-DT**

**Ch. 4**

**Network Service:** UPN.

**Grantee:** Venture Technologies Group LLC, 5670 Wilshire Blvd., Suite 1300, Los Angeles, CA 90036.

**Studio:** 1400 Balltown Rd., Schenectady, NY 12309.

**Mailing Address:** 1400 Balltown Rd., Schenectady, NY 12309.

**Phone:** 518-381-3751. **Fax:** 518-381-3740.

**E-mail:** wnya@loop.com

**Web Site:** <http://www.wnyatv.com>

**Technical Facilities:** Channel No. 4 (66-72 MHz). Authorized power: visual, 4.15-kw aural. Antenna: 1302-ft above av. terrain, 362-ft. above ground, 2142-ft. above sea level.

Latitude	42°	37'	31"
Longitude	74°	000'	38"

**Note:** Latitude and longitude coordinates shown are based on the North American Datum of 1927 (NAD 27) as currently required by the Mass Media Bureau of the FCC.

**Ownership:** Venture Technologies Group LLC (Group Owner).

**Began Operation:** September 1, 2003. Station operating under Special Temporary Authority.

**Personnel:**

**Duncan Brown**, Station Manager.

**Matt Sames**, General Sales Manager.

**Renee McAllister**, Traffic Manager.

**City of License:** Pittsfield. **Station DMA:** Albany-Schenectady-Troy, NY. **Rank:** 55.

**Nielsen Data:** Not available.

**WGGB-DT**  
**Ch. 55**

**Network Service:** ABC.

**Grantee:** WGGB Licensee LLC., 10706 Beaver Dam Rd., Cockeysville, MD 21030.

**Studio:** 1300 Liberty St., Springfield, MA 01104.

**Mailing Address:** 1300 Liberty St., Springfield, MA 01104.

**Phone:** 410-733-4040. **Fax:** 413-788-7640.

**E-mail:** cmoran@sbgnet.com

**Web Site:** http://www.wggb.com

**Technical Facilities:** Channel No. 55 (716-722 MHz). Authorized power: 500-kw max. visual. Antenna: 1063-ft above av. terrain, 174-ft. above ground.

Latitude	42°	14'	30"
Longitude	72°	38'	57"

**Note:** Latitude and longitude coordinates shown are based on the North American Datum of 1927 (NAD 27) as currently required by the Mass Media Bureau of the FCC.

**Ownership:** Sinclair Broadcast Group Inc. (Group Owner).

**Began Operation:** Station operating under Special Temporary Authority at 13.1-kw max. visual; no on-air date

**Represented (sales):** Millennium Sales & Marketing.

**Personnel:**

**William Meyl**, General Manager.

**Sean Davey**, Local Sales Manager.

**Patrick Berry**, National Sales Manager.

**Kathy Tobin**, News Director.

**Peter M. Hayes**, Director of Operations & Engineering.

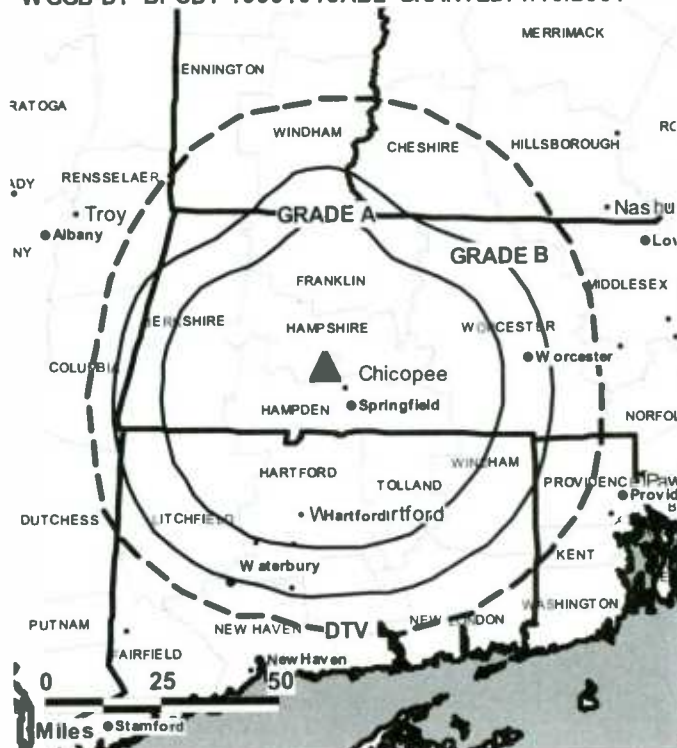
**Linda Cross**, Business Manager.

**Carol Moran**, Program Director & Assistant to the General Manager.

**Jason Brusa**, Marketing & Creative Services Director.

**Jim McKeever**, Promotion Director.

WGGB-DT BPCDT-19991015ABL GRANTED: 1/10/2001



**Brian Pelletier**, Production Manager.

**Mark Bartos**, Regional Sales Manager.

**Susan Moran**, Traffic Manager.

**City of License:** Springfield. **Station DMA:** Springfield-Holyoke, MA. **Rank:** 108.

**Nielsen Data:** Not available.

**WGGB-TV**  
**Ch. 40**

**Network Service:** ABC.

**Licensee:** Sinclair Communications Inc., 10706 Beaver Dam Rd., Cockeysville, MD 21030.

**Studio:** 1300 Liberty St., Springfield, MA 01104.

**Mailing Address:** 1300 Liberty St., Springfield, MA 01104.

**Phone:** 413-733-4040. **Fax:** 413-788-7640.

**E-mail:** cmoran@sbgnet.com

**Web Site:** http://www.wggb.com

**Technical Facilities:** Channel No. 40 (626-632 MHz). Authorized power: 3720-kw max. visual. Antenna: 1014-ft above av. terrain, 125-ft. above ground, 1325-ft. above sea level.

Latitude 42° 14' 30"  
Longitude 72° 38' 57"

**Transmitter:** Top of Mount Tom, Holyoke.

**Digital Facilities:** Channel No. 55 (716-722 MHz). Power: 500-kw max. visual. Antenna: 1063-ft above av. terrain, 174-ft. above ground.

Latitude 42° 14' 30"  
Longitude 72° 38' 57"

**FCC Digital File Number:** BPCDT-19991015ABL. Granted: January 10, 2001.

**Note:** Latitude and longitude coordinates shown are based on the North American Datum of 1927 (NAD 27) as currently required by the Mass Media Bureau of the FCC.

**Multichannel TV Sound:** Stereo only.

**Satellite Earth Stations:** Transmitter Comark; Comtech, 3.5-meter C-band; Scientific-Atlanta, 4.5-meter Ku-band; Andrew, 4.5-meter C-band; DH Satellite, 5-meter KC-band; Andrew, 7.5-meter C-band; Standard Components, Microdyne, M/A-Com, Avantek receivers.

**News Services:** AP, ABC NewsOne.

**Ownership:** Sinclair Broadcast Group Inc. (Group Owner).

**Began Operation:** April 14, 1953. Sale to present owner from Guy Gannett Communications Inc. approved by FCC April 5, 1999 (Television Digest, Vol. 38:36, 37). Sale with AM & FM affiliates to Guy Gannett Communications Inc. by Hampden-Hampshire Corp. approved by FCC June 7, 1967 (Vol. 6:44). Previous sale of 50% to Republican TV Inc. approved by FCC July 21, 1954 (Vol. 10:10, 30).

**Represented (sales):** Millennium Sales & Marketing.

**Represented (legal):** Dow, Lohnes & Albertson PLLC.

**Represented (engineering):** Lohnes & Culver.

**Personnel:**

William Meyl, General Manager.

Peter M. Hayes, Director of Station Operations & Engineering.

Sean Davey, Local Sales Manager.

Patrick Berry, National Sales Manager.

Mark Bartos, Regional Sales Manager.

Kathy Tobin, News Director.

Linda Cross, Business Manager.

Carol Moran, Assistant to the General Manager & Program Director.

**WGGB-TV BPCT-19870616KG GRANTED: 9/3/1987**



© 2006 Warren Communications News

Jason Brusa, Marketing & Creative Services Director.

Jim McKeever, Promotion Director.

Brian Pelletier, Production Manager.

Susan Moran, Traffic Manager.

**Highest 30 Sec. Rate:** \$1600.

**City of License:** Springfield. **Station DMA:** Springfield-Holyoke, MA. **Rank:** 108.

Circulation © 2005 Nielsen. Coverage based on Nielsen study.

GrandTotal	Cable TV Households	Non-cable TV Households	Total TV Households
Estimated Station Totals *	230,220	83,740	313,960
Average Weekly Circulation (2005)	140,032	17,833	157,865
Average Daily Circulation (2005)			71,913
Station DMA Total	Cable TV Households	Non-cable TV Households	Total TV Households
Estimated Station Totals *	230,220	37,280	267,500
Average Weekly Circulation (2005)	140,032	15,286	155,318
Average Daily Circulation (2005)			71,701
Other DMA Total	Cable TV Households	Non-cable TV Households	Total TV Households
Estimated Station Totals *	0	46,460	46,460
Average Weekly Circulation (2005)	0	2,547	2,547
Average Daily Circulation (2005)			212

\*Estimated station totals are sums of the Nielsen TV and Cable TV household estimates for each county in which the station registers viewing of more than 5% as per the Nielsen Survey Methods.

**Massachusetts — Springfield**

**WWLP  
Ch. 22**

**Network Service:** NBC.

**Licensee:** LIN Television Corp., 4 Richmond Square, Suite 200, Providence, RI 02906.

**Studio:** One Broadcast Center, Chicopee, MA 01013.

**Mailing Address:** Box 2210, Springfield, MA 01102-2210.

**Phone:** 413-377-2200. **Fax:** 413-786-7144.

**E-mail:** news@wwlp.com

**Web Site:** http://www.wwlp.com/

**Technical Facilities:** Channel No. 22 (518-524 MHz). Authorized power: 3390-kw max. visual. Antenna: 880-ft above av. terrain, 530-ft. above ground, 1170-ft. above sea level.

Latitude 42° 05' 05"  
Longitude 72° 42' 14"

Holds CP for change to 4455-kw max. visual, 876-ft above av. terrain, 495-ft. above ground, 1135-ft. above sea level; transmitter to 591 Northwest St., Agawam. BPCT-930826KE.

**Transmitter:** Provin Mountain, Agawam.

**Digital Facilities:** Channel No. 11 (198-204 MHz). Power: 10-kw visual, aural. Antenna: 879-ft above av. terrain, 495-ft. above ground, 1135-ft. above sea level.

Latitude 42° 05' 05"  
Longitude 72° 42' 14"

**Note:** Latitude and longitude coordinates shown are based on the North American Datum of 1927 (NAD 27) as currently required by the Mass Media Bureau of the FCC.

**Multichannel TV Sound:** Stereo only.

**Satellite Earth Stations:** Transmitter Comark; 3.8-meter-meter C-band; Andrews, 3.7-meter-meter Ku-band; Harris receivers.

**SNG Mobile Dish:** Shook, 1.5-meter-meter .

**News Service:** AP.

**Ownership:** LIN TV Corp. (Group Owner).

**Began Operation:** March 17, 1953. Sale to Adams Communications by Springfield TV Corp. approved by FCC January 9, 1984 (Television Digest, Vol. 23:35). Sale to Brissette TV by Adams Communication Inc. approved by FCC December 24, 1991. Sale to Benedek Broadcasting Co. LLC by Brissette TV approved by FCC May 22, 1996 (Vol. 35:37, 52). Benedek swapped station with LIN Television Corp. for KAKE-TV, KLBY, KUPK-TV & WOWT, which LIN had acquired from Chronicle Publishing. FCC approved deal March 23, 2000 (Vol. 40:7).

**Represented (sales):** Blair Television.

**Personnel:**

**William Pepin**, Vice President & General Manager.

**John Baran**, Station Manager.

**Maripat Jordan**, General Sales Manager.

**David Rosenthal**, Local Sales Manager.

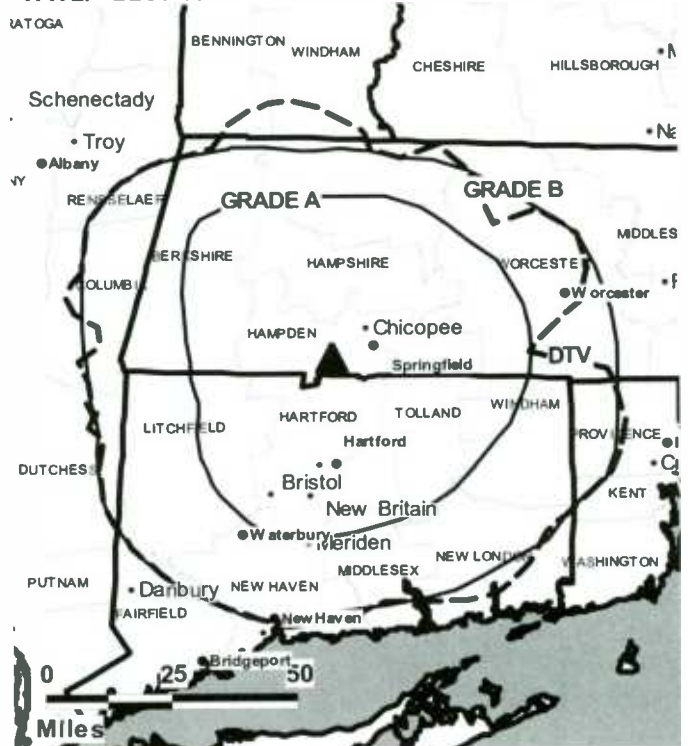
**Michael Garreffo**, News Director.

**Dave Cote**, Chief Engineer.

**Lisa Hansen**, Business Manager.

**Kathy Stewart**, Program Director.

**WWLP BLCT-19841128KJ GRANTED: 6/27/1985**



© 2006 Warren Communications News

**Anna Giza**, Promotion Director.

**Alisa Ladue**, Research Director.

**Melanie Pierce**, Traffic Supervisor.

**Highest 30 Sec. Rate:** \$1000.

**City of License:** Springfield. **Station DMA:** Springfield-Holyoke, MA. **Rank:** 108.

Circulation © 2005 Nielsen. Coverage based on Nielsen study.

GrandTotal	Cable TV Households	Non-cable TV Households	Total TV Households
Estimated Station Totals *	326,580	90,320	416,900
Average Weekly Circulation (2005)	181,421	21,827	203,248
Average Daily Circulation (2005)			118,902
Station DMA Total	Cable TV Households	Non-cable TV Households	Total TV Households
Estimated Station Totals *	230,220	37,280	267,500
Average Weekly Circulation (2005)	171,616	17,702	189,318
Average Daily Circulation (2005)			114,610
Other DMA Total	Cable TV Households	Non-cable TV Households	Total TV Households
Estimated Station Totals *	96,360	53,040	149,400
Average Weekly Circulation (2005)	9,805	4,125	13,930
Average Daily Circulation (2005)			4,292

\*Estimated station totals are sums of the Nielsen TV and Cable TV household estimates for each county in which the station registers viewing of more than 5% as per the Nielsen Survey Methods.

**WWLP-DT**  
**Ch. 11**

**Network Service:** NBC.

**Grantee:** LIN Television Corp., 4 Richmond Square, Suite 200, Providence, RI 02906.

**Studio:** One Broadcast Center, Chicopee, MA 01013.

**Mailing Address:** Box 2210, Springfield, MA 01102-2210.

**Phone:** 413-786-2200. **Fax:** 413-786-7144.

**E-mail:** news@wwlp.com

**Web Site:** http://www.wwlp.com

**Technical Facilities:** Channel No. 11 (198-204 MHz). Authorized power: 10-kw visual, aural. Antenna: 879-ft above av. terrain, 495-ft. above ground, 1135-ft. above sea level.

Latitude	42°	05'	05"
Longitude	72°	42'	14"

**Note:** Latitude and longitude coordinates shown are based on the North American Datum of 1927 (NAD 27) as currently required by the Mass Media Bureau of the FCC.

**Ownership:** LIN TV Corp. (Group Owner).

**Began Operation:** Station operating under Special Temporary Authority at 10-kw visual; no on-air date

**Represented (sales):** Pety Television Inc.

**Personnel:**

**William M. Pepin**, Vice President & General Manager.

**John Baran**, Station Manager.

**Maripat Jordan**, General Sales Manager.

**David Rosenthal**, Local Sales Manager.

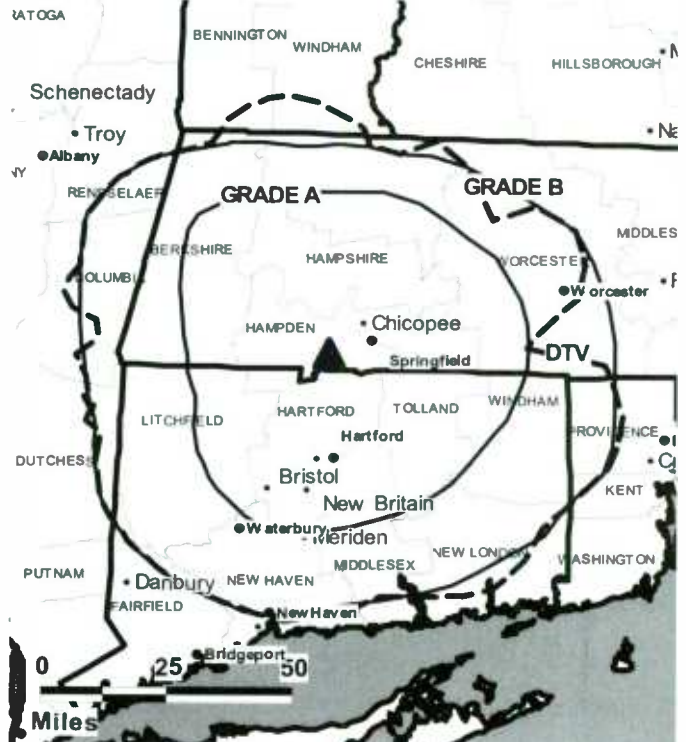
**Michael Garreffa**, News Director.

**David Cote**, Chief Engineer.

**Lisa Hansen**, Business Manager.

**Kathy Stewart**, Program Director.

**WWLP-DT BMAPCDT-20010926ABO GRANTED: 5/28/2004**



© 2006 Warren Communications News

**Anna Giza**, Promotion Director.

**Alisa Ladue**, Research Director.

**Melanie Pierce**, Traffic Supervisor.

**City of License:** Springfield. **Station DMA:** Springfield-Holyoke, MA. **Rank:** 108.

**Nielsen Data:** Not available.



**Massachusetts — Vineyard Haven**

**WDPX  
Ch. 58  
(Satellite of WBPX, Boston)**

**Network Service:** PAX.

**Licensee:** Paxton Boston-68 License Inc., 601 Clearwater Park Rd., West Palm Beach, FL 33401.

**Studio:** 1120 Soldiers Field Rd., Boston, MA 02134.

**Mailing Address:** 1120 Soldiers Field Rd., Boston, MA 02134.

**Phone:** 617-787-6868. **Fax:** 617-787-4114.

**E-mail:** robertgilbert@paxtv.net

**Web Site:** http://www.paxtv.com

**Technical Facilities:** Channel No. 58 (734-740 MHz). Authorized power: 1665-kw max. visual. Antenna: 502-ft above av. terrain, 404-ft. above ground, 530-ft. above sea level.

Latitude 41° 41' 20"  
Longitude 70° 20' 49"

**Digital Facilities:** Channel No. 40 (626-632 MHz). Power: 300-kw max. visual. Antenna: 502-ft above av. terrain, 404-ft. above ground, 530-ft. above sea level.

Latitude 41° 41' 20"  
Longitude 70° 20' 49"

**FCC Digital File Number:** BPCDT-19991101AFW. Granted: July 01, 2003.

**Note:** Latitude and longitude coordinates shown are based on the North American Datum of 1927 (NAD 27) as currently required by the Mass Media Bureau of the FCC.

**Multichannel TV Sound:** Stereo only.

**Ownership:** Paxson Communications Corp. (Group Owner).

**Began Operation:** July 19, 1985. Sale to present owner by DP Media, who had concurrently purchased from Boston University Communications Inc., approved by FCC May 2, 2000. Sale to Boston University Communications Inc. by Cape Television Inc. approved by FCC October 31, 1994. Sale to Cape Television Inc. by Cape Cod Television Inc. approved by FCC June 18, 1992. Sale to Cape Cod Television Inc. by Donald P. Moore (Cape Video Network) approved by FCC December 3, 1987.

**Represented (legal):** Arter & Hadden LLP.

**Personnel:**

**Diane Sullivan,** Sales Manager.

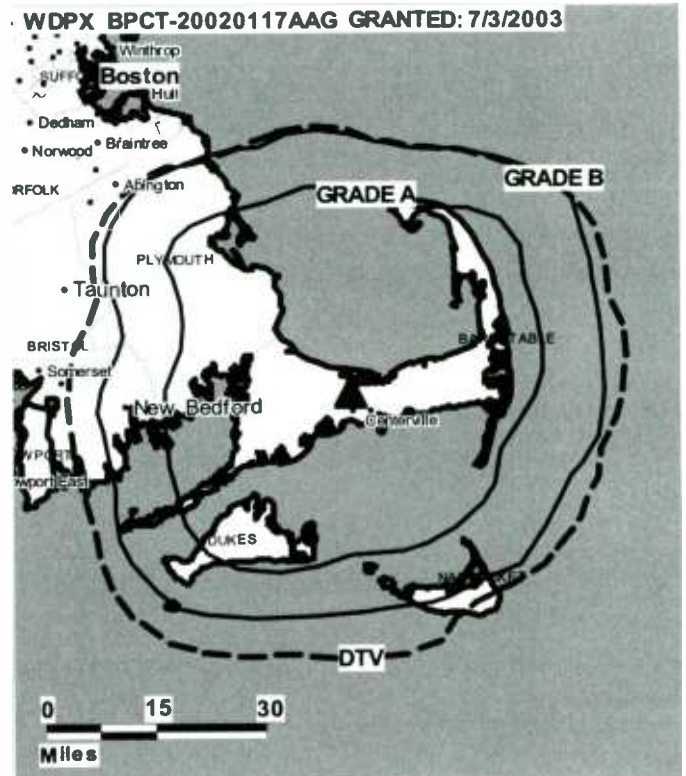
**Paul Strieby,** Chief Engineer.

**Bill Maraglia,** Business Manager.

**Jennie DiBartolomeo,** Promotion Director.

**April Killen,** Production Manager & Public Affairs Director.

**Rates:** On request.



© 2006 Warren Communications News

**City of License:** Vineyard Haven. **Station DMA:** Boston, MA-Manchester, NH.

**Rank:** 5.

Circulation © 2005 Nielsen. Coverage based on Nielsen study.

GrandTotal	Cable TV Households	Non-cable TV Households	Total TV Households
Estimated Station Totals *	0	7,860	7,860
Average Weekly Circulation (2005)	0	2,892	2,892
Average Daily Circulation (2005)			94
Station DMA Total	Cable TV Households	Non-cable TV Households	Total TV Households
Estimated Station Totals *	0	7,860	7,860
Average Weekly Circulation (2005)	0	2,892	2,892
Average Daily Circulation (2005)			94

\*Estimated station totals are sums of the Nielsen TV and Cable TV household estimates for each county in which the station registers viewing of more than 5% as per the Nielsen Survey Methods.

**WDPX-DT**

**Ch. 40**

**Network Service:** PAX.

**Licensee:** Paxson Boston-68 License Inc., 601 Clearwater Park Rd., West Palm Beach, FL 33401.

**Studio:** 1120 Soldiers Field Rd., Boston, MA 02134.

**Mailing Address:** 1120 Soldiers Field Rd., Boston, MA 02134.

**Phone:** 617-787-6868. **Fax:** 617-787-4114.

**E-mail:** robertgilbert@paxtv.net

**Web Site:** <http://www.paxtv.com>

**Technical Facilities:** Channel No. 40 (626-632 MHz). Authorized power: 300-kw max. visual. Antenna: 502-ft above av. terrain, 404-ft. above ground, 530-ft. above sea level.

Latitude	41°	41'	20"
Longitude	70°	20'	49"

**Note:** Latitude and longitude coordinates shown are based on the North American Datum of 1927 (NAD 27) as currently required by the Mass Media Bureau of the FCC.

**Ownership:** Paxson Communications Corp. (Group Owner).

**Began Operation:** r; no, On a.

**Personnel:**

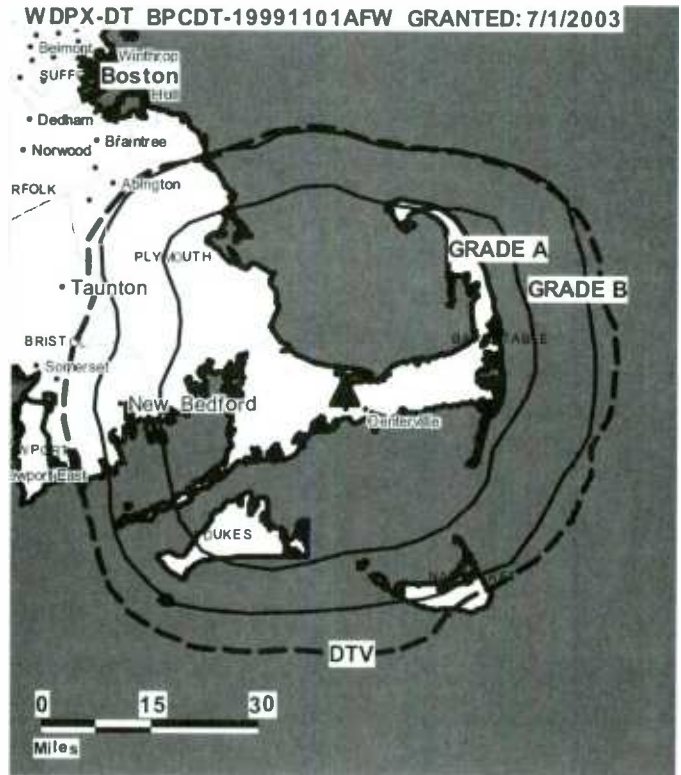
Diane Sullivan, Sales Manager.

Paul Strieby, Chief Engineer.

Bill Maraglia, Business Manager.

Jennie DiBartolomeo, Promotion Director.

April Killen, Production Manager & Public Affairs Director.



© 2006 Warren Communications News

**City of License:** Vineyard Haven. **Station DMA:** Boston, MA-Manchester, NH.

**Rank:** 5.

**Nielsen Data:** Not available.

**WUNI  
Ch. 27**

**Network Service:** UNV.

**Licensee:** Entravision 27 LP, 2425 Olympic Blvd., Suite 6000 W, Santa Monica, CA 90404.

**Studio:** 33 4th Ave., Needham, MA 02494.

**Mailing Address:** 33 4th Ave., Needham, MA 02494.

**Phone:** 781-433-2727. **Fax:** 781-433-2750.

**E-mail:** mgodin@entravision.com

**Web Site:** http://www.wunitv.com

**Technical Facilities:** Channel No. 27 (548-554 MHz). Authorized power: 1150-kw max. visual, 230-kw aural. Antenna: 1529-ft above av. terrain, 1316-ft. above ground, 2014-ft. above sea level.

Latitude 42° 20' 09"  
Longitude 71° 42' 57"

**Transmitter:** Stiles Hill, Cross St., Boylston.

**Digital Facilities:** Channel No. 29 (560-566 MHz). Power: 200-kw max. visual. Antenna: 1486-ft above av. terrain, 1263-ft. above ground, 1975-ft. above sea level.

Latitude 42° 20' 07"  
Longitude 71° 42' 54"

**FCC Digital File Number:** BMPDCT-20000428ABI. Granted: May 18, 2001.

**Note:** Latitude and longitude coordinates shown are based on the North American Datum of 1927 (NAD 27) as currently required by the Mass Media Bureau of the FCC.

**Satellite Earth Station:** Transmitter Comark; Unimesh, 3.6-meter C-band; Scientific Atlanta receivers.

**Ownership:** Entravision Communications Corp. (Group Owner).

**Began Operation:** January 2, 1970. Sale to Corridor Broadcasting by Melvin & Fred Simon, Gerald & Irwin Katz approved by FCC October 18, 1983. Previous sale by America Group Management Corp. approved by FCC April 21, 1977. Began subscription TV operation September 8, 1980. Resumed independent operation January 1, 1986. Transfer of control to Jasas Corp. approved by FCC October 15, 1992. Sale to present owner by Jasas Corp. approved by FCC November 17, 2000.

**Represented (sales):** Univision.

**Personnel:**

**Alexander Von Lichtenberg**, General Manager.

**Bob Kerrigan**, Operations Manager.

**Tina Marie Castano**, Local Sales Manager.

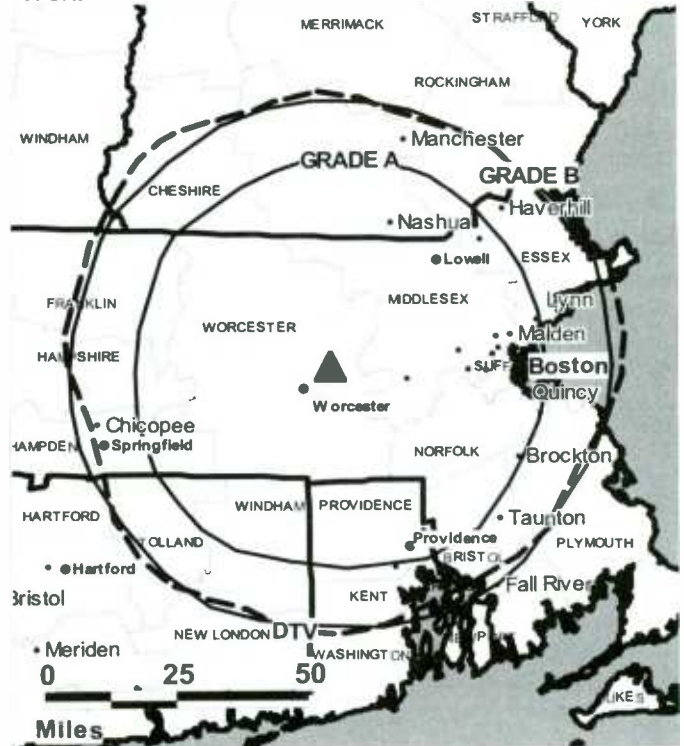
**Fran Vaccari**, Chief Engineer.

**Pam Bias**, Controller.

**Renee Barbour**, Traffic & Program Manager.

**Meg Godin**, Sales Marketing & Promotions Manager.

**WUNI BPCT-19921102KG GRANTED: 2/17/1993**



© 2006 Warren Communications News

**Francis Concepcion**, Production Manager.

**Highest 30 Sec. Rate:** \$400.

**City of License:** Worcester. **Station DMA:** Boston, MA-Manchester, NH. **Rank:** 5.

Circulation © 2005 Nielsen. Coverage based on Nielsen study.

GrandTotal	Cable TV Households	Non-cable TV Households	Total TV Households
Estimated Station Totals *	968,200	80,810	1,049,010
Average Weekly Circulation (2005)	79,074	6,501	85,575
Average Daily Circulation (2005)			43,720

Station DMA Total	Cable TV Households	Non-cable TV Households	Total TV Households
Estimated Station Totals *	968,200	80,810	1,049,010
Average Weekly Circulation (2005)	79,074	6,501	85,575
Average Daily Circulation (2005)			43,720

\*Estimated station totals are sums of the Nielsen TV and Cable TV household estimates for each county in which the station registers viewing of more than 5% as per the Nielsen Survey Methods.

**WUNI-DT**  
**Ch. 29**

**Network Service:** UNV.

**Grantee:** Entravision 27 LP, 2425 Olympic Blvd., Suite 6000 W, Santa Monica, CA 90404.

**Studio:** 33 4th Ave., Suite 145, Needham, MA 02494.

**Mailing Address:** 33 4th Ave., Suite 145, Needham, MA 02194.

**Phone:** 781-433-2727. **Fax:** 781-433-2570.

**E-mail:** mgodin@entravision.com

**Web Site:** http://www.wunitv.com

**Technical Facilities:** Channel No. 29 (560-566 MHz). Authorized power: 200-kw max. visual. Antenna: 1486-ft above av. terrain, 1263-ft. above ground, 1975-ft. above sea level.

Latitude	42°	20'	07"
Longitude	71°	42'	54"

**Transmitter:** 515 Cross St., Boylston.

**Note:** Latitude and longitude coordinates shown are based on the North American Datum of 1927 (NAD 27) as currently required by the Mass Media Bureau of the FCC.

**Ownership:** Entravision Communications Corp. (Group Owner).

**Began Operation:** Station operating under Special Temporary Authority at 11-kw max. visual; no on-air date

**Represented (engineering):** Cohen, Dippell & Everist PC.

**Personnel:**

**Alexander Von Lichtenberg**, General Manager.

**Bob Smith**, Operations Manager.

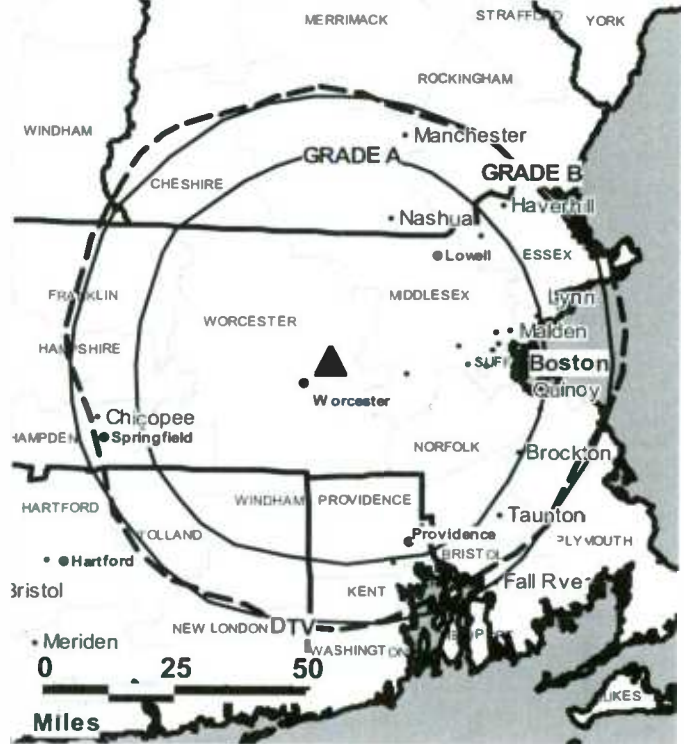
**Ulysses Arrigiotia**, Local Sales Manager.

**Fran Vaccari**, Chief Engineer.

**Pam Bias**, Controller.

**Heather Robertson**, Traffic & Program Manager.

WUNI-DT BMPCDT-20000428ABI GRANTED: 5/18/2001



© 2006 Warren Communications News

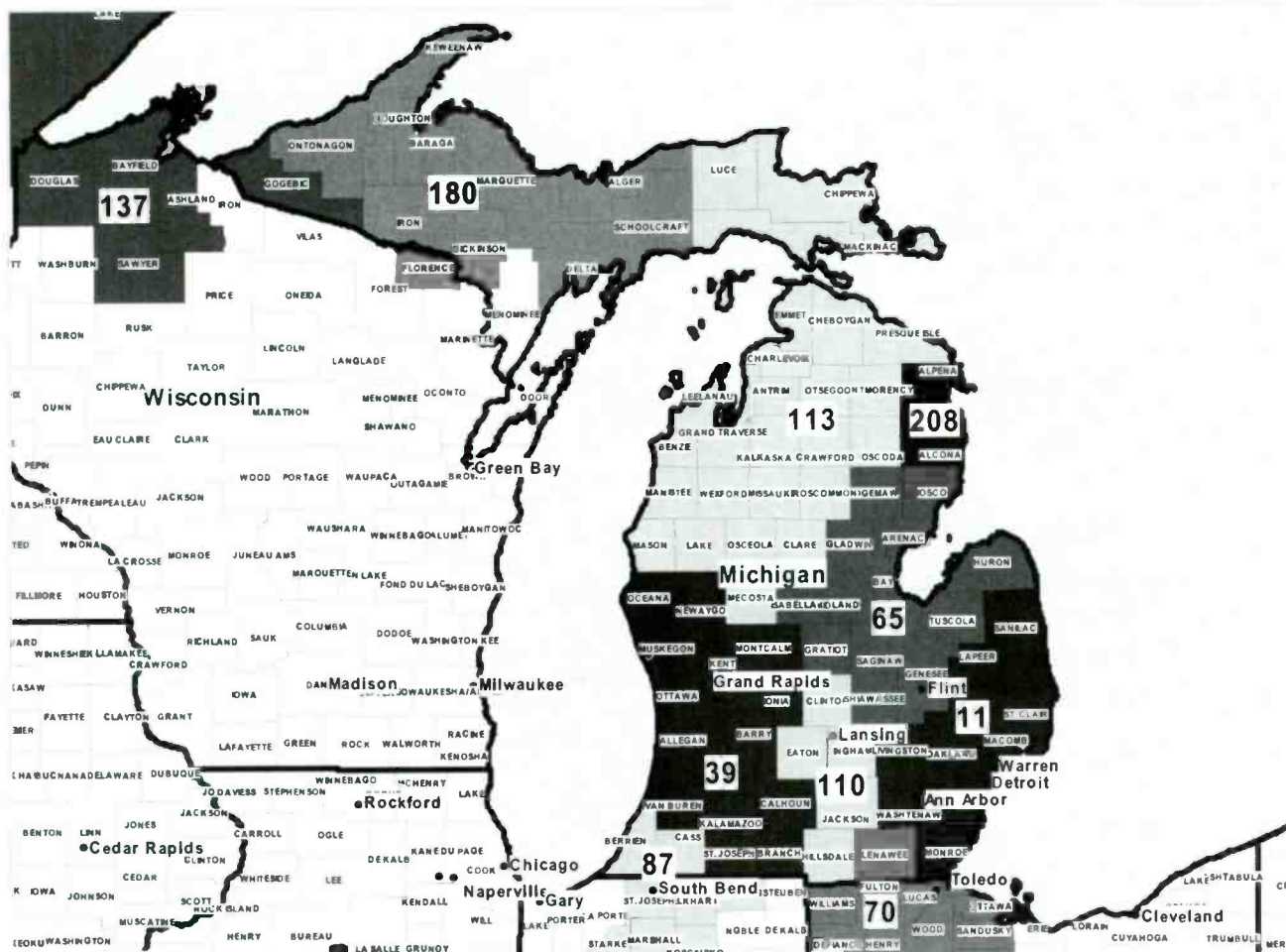
**Meg Godin**, Sales Marketing & Promotions Manager.

**Casey Quinn**, Production Manager.

**City of License:** Worcester. **Station DMA:** Boston, MA-Manchester, NH. **Rank:** 5.

**Nielsen Data:** Not available.





© 2006 Warren Communications News

MARKET	NIELSEN DMA TV HOUSEHOLDS	RANK	MARKET AREA COMMERCIAL STATIONS
Detroit, MI	1,936,350	11	WADL (38); WADL-DT (39); WDIV-DT (45); WDIV-TV (4); WDWB (20); WDWB-DT (21); WJBK (2); WJBK-DT (58); WKBD (50); WKBD-DT (14); WPXD (31); WWJ-DT (44); WWJ-TV (62); WXYZ-DT (41); WXYZ-TV (7)
Grand Rapids-Kalamazoo-Battle Creek, MI	731,630	39	WLLA (64); WOOD-DT (7); WOOD-TV (8); WOTV (41); WOTV-DT (20); WTLJ (54); WTLJ-DT (24); WWMT (3); WWMT-DT (2); WXMI (17); WXMI-DT (19); WZPX (43); WZPX-DT (44); WZZM-DT (39); WZZM-TV (13)
Flint-Saginaw-Bay City, MI	475,500	65	WAQP (49); WEYI-DT (30); WEYI-TV (25); WJRT-DT (36); WJRT-TV (12); WNEM-DT (22); WNEM-TV (5); WSMH (66)
Toledo, OH	426,520	70	WLMB (40); WLMB-DT (5); WNWO-DT (49); WNWO-TV (24); WTOL (11); WTOL-DT (17); WTVG (13); WTVG-DT (19); WUPW (36); WUPW-DT (46)
South Bend-Elkhart, IN	333,190	87	WHME-DT (48); WHME-TV (46); WNDU-DT (42); WNDU-TV (16); WSBT-DT (30); WSBT-TV (22); WSJV (28); WSJV-DT (58)
Lansing, MI	256,790	110	WHTV (18); WILX-DT (57); WILX-TV (10); WLAJ (53); WLAJ-DT (51); WLNS-DT (59); WLNS-TV (6); WSYM-DT (38); WSYM-TV (47)
Traverse City-Cadillac, MI	247,600	113	WFQX-DT (47); WFQX-TV (33); WFUP (45); WGTQ (8); WGTU (29); WGTU-DT (31); WPBN-DT (50); WPBN-TV (7); WTOM-DT (35); WTOM-TV (4); WWTV (9); WWTV-DT (40); WWUP-DT (49); WWUP-TV (10)
Duluth, MN-Superior, WI	168,650	137	KBJR-DT (19); KBJR-TV (6); KDLH (3); KDLH-DT (33); KQDS-DT (17); KQDS-TV (21); KRIL (11); WDIO-DT (43); WDIO-TV (10); WIRT (13); WIRT-DT (36)
Marquette, MI	89,160	180	WBKP (5); WBUP (10); WDHS (8); WDHS-DT (22); WJMN-DT (48); WJMN-TV (3); WLUC-DT (35); WLUC-TV (6); WMOF (19)
Alpena, MI	17,790	208	WBKB-DT (13); WBKB-TV (11)

(Continued on next page)

---

**Michigan Digital Station Totals as of October 1, 2005**

	VHF	UHF	TOTAL
Commercial Television	3	28	31
Educational Television	2	7	9
	<hr/>	<hr/>	<hr/>
	5	35	40

---

---

**Michigan Analog Station Totals as of October 1, 2005**

	VHF	UHF	TOTAL
Commercial Television	21	20	41
Educational Television	2	10	12
	<hr/>	<hr/>	<hr/>
	23	30	53

---



**WBKB-DT**

**Ch. 13**

**Network Service:** CBS.

**Grantee:** Thunder Bay Broadcasting Corp., 1390 Bagley St., Alpena, MI 49707.

**Studio:** 1390 Bagley St., Alpena, MI 49707.

**Mailing Address:** 1390 Bagley St., Alpena, MI 49707.

**Phone:** 989-356-3434. **Fax:** 989-356-4188.

**E-mail:** wbkbvtv@speednetlc.com

**Web Site:** <http://www.wbkb.cbsnow.com>

**Technical Facilities:** Channel No. 13 (210-216 MHz). Authorized power: 20-kw visual.  
Antenna: 662-ft above av. terrain, 468-ft. above ground.

Latitude	44°	42'	11"
Longitude	83°	31'	26"

**Note:** Latitude and longitude coordinates shown are based on the North American Datum of 1927 (NAD 27) as currently required by the Mass Media Bureau of the FCC.

**Ownership:** Thunder Bay Broadcasting Corp. (Group Owner).

**Began Operation:** Station operating under Special Temporary Authority at 0.09-kw max. visual; no on-air date

**Represented (sales):** Millennium Sales & Marketing.

**Personnel:**

**Steven A. Marks**, President.

**Curtis W. Smith**, General Manager.

**Bob Race**, Operations & Production Manager.

**Barb Bowen**, General Sales Manager.

**Cher Allen**, Local Sales Manager.

**Jillian Harvey**, News Director.

**Mark Nowak**, Chief Engineer.

**Joanie Ames**, Business Manager.

**Jeri Foor**, Traffic Manager.

**City of License:** Alpena. **Station DMA:** Alpena, MI. **Rank:** 208.

**Nielsen Data:** Not available.

**WBKB-TV**  
**Ch. 11**

**Network Service:** CBS.

**Licensee:** Thunder Bay Broadcasting Corp., 1390 Bagley St., Alpena, MI 49707.

**Studio:** 1390 Bagley St., Alpena, MI 49707.

**Mailing Address:** 1390 Bagley St., Alpena, MI 49707.

**Phone:** 989-356-3434. **Fax:** 989-356-4188.

**E-mail:** wbkbtv@speednetllc.com

**Web Site:** http://www.wbkb.cbsnow.com

**Technical Facilities:** Channel No. 11 (198-204 MHz). Authorized power: 316-kw visual, 31.6-kw aural. Antenna: 669-ft above av. terrain, 477-ft. above ground, 1476-ft above sea level.

Latitude 44° 42' 11"  
Longitude 83° 31' 26"

**Transmitter:** Hubbard Lake Rd., 3-mi. N of M-72.

**Digital Facilities:** Channel No. 13 (210-216 MHz). Power: 20-kw visual. Antenna: 662-ft above av. terrain, 468-ft. above ground.

Latitude 44° 42' 11"  
Longitude 83° 31' 26"

**FCC Digital File Number:** BPCDT-19991101AHA. Granted: April 10, 2002.

**Note:** Latitude and longitude coordinates shown are based on the North American Datum of 1927 (NAD 27) as currently required by the Mass Media Bureau of the FCC.

**Satellite Earth Station:** Transmitter NEC; RCA Americom, 4.5-meter Ku-band; Standard Communications, Scientific-Atlanta, Drake receivers.

**News Services:** CBS Newspath, AP.

**Ownership:** Thunder Bay Broadcasting Corp. (Group Owner).

**Began Operation:** September 22, 1975.

**Represented (sales):** Millennium Sales & Marketing.

**Represented (legal):** Leventhal, Senter & Lerman PLLC.

**Represented (engineering):** Cohen, Dippell & Everist PC.

**Personnel:**

Stephen A. Marks, President.

Curtis W. Smith, General Manager.

Bob Race, Operations & Production Manager.

Barb Bowen, General Sales Manager.

Cher Allen, Local Sales Manager.

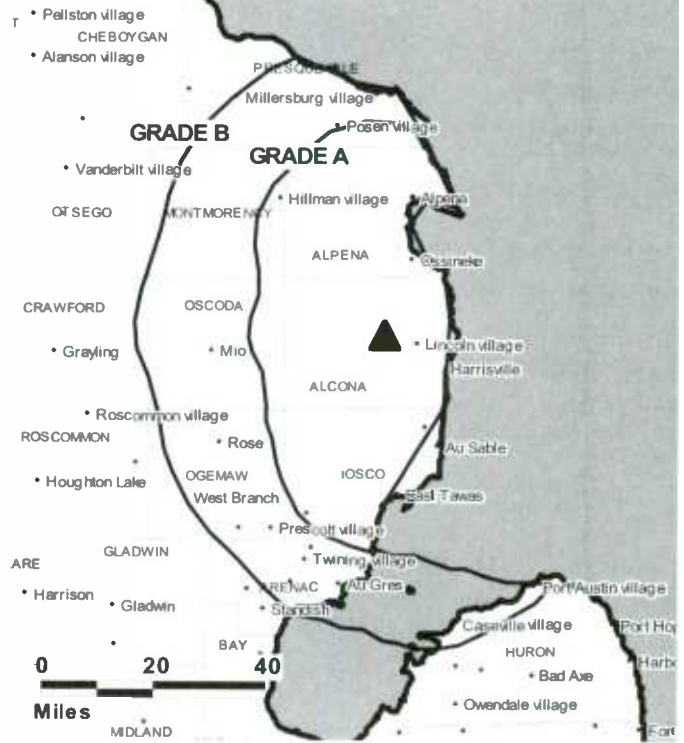
Jillian Harvey, News Director.

Mark Nowak, Chief Engineer.

Joanie Ames, Business Manager.

Jeri Foor, Traffic Manager.

**WBKB-TV BMPCT-7586 GRANTED: 6/20/1975**



© 2006 Warren Communications News

**Rates:** On request.

**City of License:** Alpena. **Station DMA:** Alpena, MI. **Rank:** 208.

Circulation © 2005 Nielsen. Coverage based on Nielsen study.

GrandTotal	Cable TV Households	Non-cable TV Households	Total TV Households
Estimated Station Totals *	26,250	20,220	46,470
Average Weekly Circulation (2005)	16,463	5,602	22,065
Average Daily Circulation (2005)			11,435
Station DMA Total	Cable TV Households	Non-cable TV Households	Total TV Households
Estimated Station Totals *	11,300	6,630	17,930
Average Weekly Circulation (2005)	8,982	3,434	12,416
Average Daily Circulation (2005)			7,218
Other DMA Total	Cable TV Households	Non-cable TV Households	Total TV Households
Estimated Station Totals *	14,950	13,590	28,540
Average Weekly Circulation (2005)	7,481	2,168	9,649
Average Daily Circulation (2005)			4,217

\*Estimated station totals are sums of the Nielsen TV and Cable TV household estimates for each county in which the station registers viewing of more than 5% as per the Nielsen Survey Methods.

**WPXD**  
**Ch. 31**

**Network Service:** PAX.

**Licensee:** Paxson Communications License Co. LLC, 601 Clearwater Park Rd., West Palm Beach, FL 33401.

**Studios:** 3975 Varsity Dr., Ann Arbor, MI 48108; 20300 Civic Center Dr., Suite 401, Southfield, MI 48706.

**Mailing Address:** 20300 Civic Center Dr., Suite 401, Southfield, MI 48706.

**Phone:** 248-304-4493. **Fax:** 248-304-8906.

**E-mail:** robertthompson@pax.net

**Web Site:** http://www.pax.tv

**Technical Facilities:** Channel No. 31 (572-578 MHz). Authorized power: 2880-kw max. visual. Antenna: 1079-ft above av. terrain, 1014-ft. above ground, 2018-ft. above sea level.

Latitude 42° 22' 25"  
Longitude 84° 04' 10"

**Transmitter:** 18200 M-52 N, Chelsea.

**Digital Facilities:** Channel No. 33 (584-590 MHz). Power: 48-kw max. visual, aural. Antenna: 1073-ft above av. terrain, 1010-ft. above ground, 2015-ft. above sea level.

Latitude 42° 22' 25"  
Longitude 84° 04' 10"

**FCC Digital File Number:** BPCDT-19990812KH. (pending).

**Note:** Latitude and longitude coordinates shown are based on the North American Datum of 1927 (NAD 27) as currently required by the Mass Media Bureau of the FCC.

**Satellite Earth Station:** Transmitter Harris; Comsat, ; Microdyne receivers.

**Ownership:** Paxson Communications Corp. (Group Owner).

**Began Operation:** January 12, 1981.

**Represented (legal):** Verner, Lipfert, Bernhard, McPherson & Hand.

**Represented (engineering):** Robert Thompson & Emma Allison.

**Personnel:**

**Sandra Henry**, Vice President, General Manager & General Sales Manager.

**Robert Thompson**, Chief Engineer.

**Emma Allison**, Master Control Supervisor.

**Helen Skinner**, Business Manager.

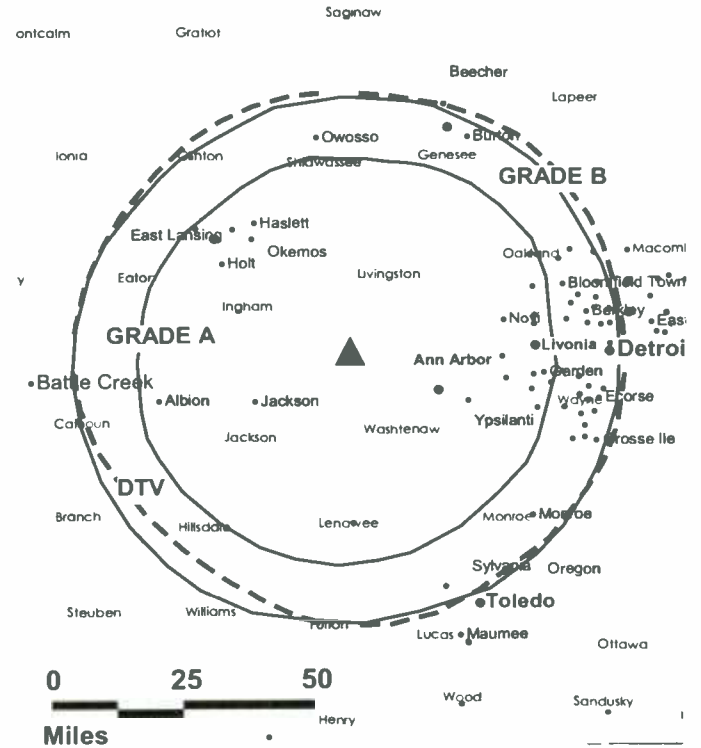
**Beth Tindale**, Traffic Manager.

**Highest 30 Sec. Rate:** \$350.

**City of License:** Ann Arbor. **Station DMA:** Detroit, MI. **Rank:** 11.

WPXD BMPCT-800522KF GRANTED: 09/10/1980

Sar



Circulation © 2005 Nielsen. Coverage based on Nielsen study.

GrandTotal	Cable TV Households	Non-cable TV Households	Total TV Households
Estimated Station Totals *	1,236,240	522,890	1,759,130
Average Weekly Circulation (2005)	102,559	34,523	137,082
Average Daily Circulation (2005)			30,863
Station DMA Total	Cable TV Households	Non-cable TV Households	Total TV Households
Estimated Station Totals *	1,234,160	403,820	1,637,980
Average Weekly Circulation (2005)	102,443	24,093	126,536
Average Daily Circulation (2005)			29,700
Other DMA Total	Cable TV Households	Non-cable TV Households	Total TV Households
Estimated Station Totals *	2,080	119,070	121,150
Average Weekly Circulation (2005)	116	10,430	10,546
Average Daily Circulation (2005)			1,163

\*Estimated station totals are sums of the Nielsen TV and Cable TV household estimates for each county in which the station registers viewing of more than 5% as per the Nielsen Survey Methods.

# Michigan — Battle Creek

## WOTV Ch. 41

**Network Service:** ABC.

**Licensee:** WOOD License Co. LLC, 4 Richmond Square, Providence, RI 02906.

**Studio:** 5200 W. Dickman Rd., Battle Creek, MI 49015.

**Mailing Address:** 120 College Ave, SE, Grand Rapids, MI 49503.

**Phone:** 269-968-9341; 616-456-8888. **Fax:** 269-660-1222.

**E-mail:** wotv@wotv.com

**Web Site:** http://www.wotv.com

**Technical Facilities:** Channel No. 41 (632-638 MHz). Authorized power: 5000-kw max. visual. Antenna: 1079-ft above av. terrain, 938-ft. above ground, 1926-ft. above sea level.

Latitude 42° 34' 15"  
Longitude 85° 28' 07"

**Transmitter:** Corner of Muller & Norris Rds., Orangeville.

**Digital Facilities:** Channel No. 20 (506-512 MHz). Power: 270-kw max. visual. Antenna: 1020-ft above av. terrain, 879-ft. above ground.

Latitude 42° 34' 15"  
Longitude 85° 28' 07"

**FCC Digital File Number:** BPCDT-19991022AAW. Granted: November 06, 2002.

**Note:** Latitude and longitude coordinates shown are based on the North American Datum of 1927 (NAD 27) as currently required by the Mass Media Bureau of the FCC.

**News Service:** AP.

**Ownership:** LIN TV Corp. (Group Owner).

**Began Operation:** July 24, 1971.

**Represented (sales):** Blair Television.

**Represented (legal):** Covington & Burling.

**Personnel:**

Diane Kniowski, President & General Manager.

Marc Elliott, General Sales Manager.

Scott Campbell, Local Sales Manager.

Ann Marie Young, National Sales Manager.

Patty McGettigan, News Director.

Dave Morse, Chief Engineer.

Dan Caldwell, Business Manager.

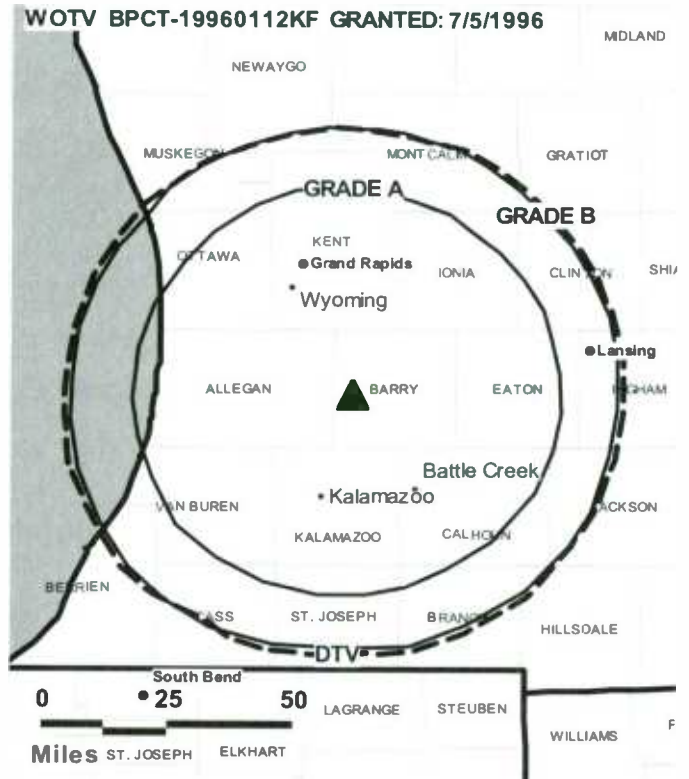
Carole Doty, Program Administrator.

Eva Cooper, Marketing & Development Director.

Molly Kelly, Promotion Director.

Gene VanTwert, Traffic Manager.

**Highest 30 Sec. Rate:** \$600.



© 2006 Warren Communications News

**City of License:** Battle Creek.

**Station DMA:** Grand Rapids-Kalamazoo-Battle Creek, MI. Rank: 39.

Circulation © 2005 Nielsen. Coverage based on Nielsen study.

GrandTotal	Cable TV Households	Non-cable TV Households	Total TV Households
Estimated Station Totals *	456,100	284,450	740,550
Average Weekly Circulation (2005)	141,706	78,458	220,164
Average Daily Circulation (2005)			74,582
Station DMA Total	Cable TV Households	Non-cable TV Households	Total TV Households
Estimated Station Totals *	385,510	256,100	641,610
Average Weekly Circulation (2005)	136,062	75,961	212,023
Average Daily Circulation (2005)			72,631
Other DMA Total	Cable TV Households	Non-cable TV Households	Total TV Households
Estimated Station Totals *	70,590	28,350	98,940
Average Weekly Circulation (2005)	5,644	2,497	8,141
Average Daily Circulation (2005)			1,951

\*Estimated station totals are sums of the Nielsen TV and Cable TV household estimates for each county in which the station registers viewing of more than 5% as per the Nielsen Survey Methods.

# Michigan — Battle Creek

## WOTV-DT Ch. 20

**Network Service:** ABC.

**Licensee:** WOOD License Co. LLC, 4 Richmond Square, Providence, RI 02906.

**Studio:** 5200 W. Dickman Rd., Battle Creek, MI 49015.

**Mailing Address:** 5200 W. Dickman Rd., Battle Creek, MI 49015.

**Phone:** 269-968-9341; 616-456-8888. **Fax:** 269-660-1222.

**E-mail:** wotv@wotv.com

**Web Site:** <http://www.wotv.com>

**Technical Facilities:** Channel No. 20 (506-512 MHz). Authorized power: 270-kw max. visual. Antenna: 1020-ft above av. terrain, 879-ft. above ground.

Latitude	42°	34'	15"
Longitude	85°	28'	07"

**Note:** Latitude and longitude coordinates shown are based on the North American Datum of 1927 (NAD 27) as currently required by the Mass Media Bureau of the FCC.

**Ownership:** LIN TV Corp. (Group Owner).

**Began Operation:** December 2, 2002. High Definition.

**Represented (sales):** Blair Television.

**Personnel:**

**Diane Kniewski**, President & General Manager.

**Marc Elliot**, General Sales Manager.

**Scott Campbell**, Local Sales Manager.

**Ann Marie Young**, National Sales Manager.

**Patty McGettigan**, News Director.

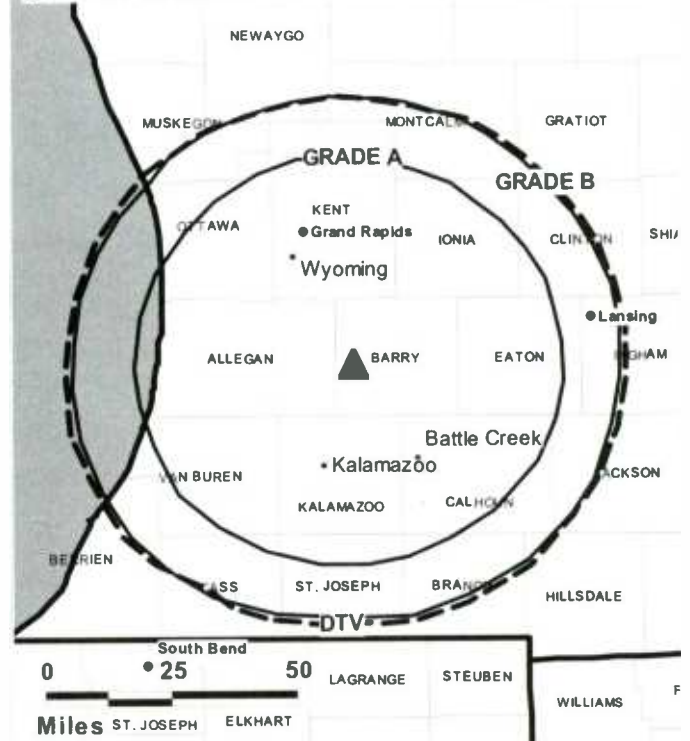
**Dave Morse**, Chief Engineer.

**Dan Caldwell**, Business Manager.

**Carole Doty**, Program Administrator.

**Eva Cooper**, Marketing & Development Director.

WOTV-DT BPCDT-19991022AAW GRANTED: 11/6/2002



© 2006 Warren Communications News

**Molly Kelly**, Promotion Director.

**Gene VanTwert**, Traffic Manager.

**City of License:** Battle Creek.

**Station DMA:** Grand Rapids-Kalamazoo-Battle Creek, MI. **Rank:** 39.

**Nielsen Data:** Not available.

**Michigan — Battle Creek**

**WZPX  
Ch. 43**

**Network Service:** PAX.

**Licensee:** Paxson Battle Creek License Inc., 601 Clearwater Park Rd., West Palm Beach, FL 33401.

**Studio:** Suite E, 2610 Horizon Dr. SE, Grand Rapids, MI 49546.

**Mailing Address:** Suite E, 2610 Horizon Dr. SE, Grand Rapids, MI 49546.

**Phone:** 616-222-4343. **Fax:** 616-493-2677.

**E-mail:** jamesdewindt@pax.net

**Web Site:** http://www.wzpxtv.com

**Technical Facilities:** Channel No. 43 (644-650 MHz). Authorized power: 5000-kw max. visual. Antenna: 1060-ft above av. terrain, 1030-ft. above ground, 1926-ft. above sea level.

Latitude 42° 40' 45"  
Longitude 85° 03' 57"

**Transmitter:** S side of Coats Grove Rd., 0.5-mi. E of Coats Grove & Hager Rds. intersection.

**Digital Facilities:** Channel No. 44 (650-656 MHz). Power: 212-kw max. visual. Antenna: 1001-ft above av. terrain, 971-ft. above ground, 1867-ft. above sea level.

Latitude 42° 40' 45"  
Longitude 85° 03' 57"

**FCC Digital File Number:** BPCDT-990513KE. Granted: February 22, 2001.

**Note:** Latitude and longitude coordinates shown are based on the North American Datum of 1927 (NAD 27) as currently required by the Mass Media Bureau of the FCC.

**Multichannel TV Sound:** Stereo and separate audio program.

**Satellite Earth Station:** Transmitter Comark; Comtech, 3.8-meter.

**Ownership:** Paxson Communications Corp. (Group Owner).

**Began Operation:** October 11, 1996. Began operation as WJUE. Sale to Horizon Broadcasting Corp. by William Popjes approved by FCC February 20, 1997. Sale to Paxson Communications Corp. by Horizon Broadcasting Corp. approved by FCC April 28, 1997. Sale to DP Media Inc. by Paxson Communications Corp. approved by FCC January 22, 1998. Sale back to Paxson by DP Media Inc. approved by FCC April 5, 2000 (Television Digest, Vol. 39:48; 40:24).

**Represented (sales):** Blair Television.

**Represented (legal):** Irwin, Campbell & Tannenwald PC.

**Personnel:**

**Doug Barker,** General Manager.

**Mark Elliott,** General Sales Manager.

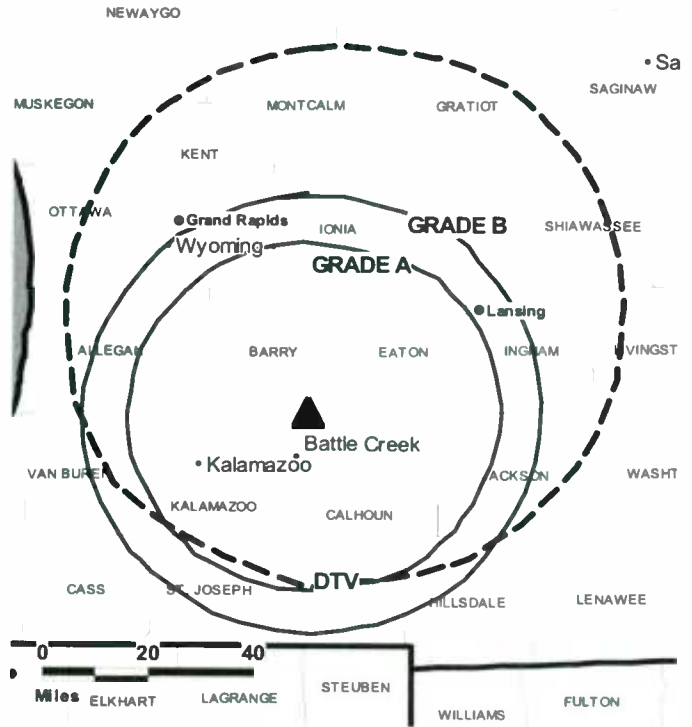
**Richard Castanie,** Chief Engineer.

**Joyce Guyton,** Business Manager.

**James DeWindt,** Program Director & Traffic Manager.

**Highest 30 Sec. Rate:** \$150.

**WZPX BPCT-19850607KN GRANTED: 6/9/1988**



© 2006 Warren Communications News

**City of License:** Battle Creek.

**Station DMA:** Grand Rapids-Kalamazoo-Battle Creek, MI. Rank: 39.

Circulation © 2005 Nielsen. Coverage based on Nielsen study.

GrandTotal	Cable TV Households	Non-cable TV Households	Total TV Households
Estimated Station Totals *	558,620	303,990	862,610
Average Weekly Circulation (2005)	81,028	34,100	115,128
Average Daily Circulation (2005)			26,915
Station DMA Total	Cable TV Households	Non-cable TV Households	Total TV Households
Estimated Station Totals *	397,230	200,750	597,980
Average Weekly Circulation (2005)	59,236	22,194	81,430
Average Daily Circulation (2005)			18,564
Other DMA Total	Cable TV Households	Non-cable TV Households	Total TV Households
Estimated Station Totals *	161,390	103,240	264,630
Average Weekly Circulation (2005)	21,792	11,906	33,698
Average Daily Circulation (2005)			8,351

\*Estimated station totals are sums of the Nielsen TV and Cable TV household estimates for each county in which the station registers viewing of more than 5% as per the Nielsen Survey Methods.



# Michigan — Battle Creek

## WZPX-DT Ch. 44

**Network Service:** PAX.

**Licensee:** Paxson Battle Creek License Inc., 601 Clearwater Park Rd., West Palm Beach, FL 33401.

**Studio:** 2610 Horizon Dr. SE, Suite E, Grand Rapids, MI 49546.

**Mailing Address:** 2610 Horizon Dr., Suite E, Grand Rapids, MI 49546.

**Phone:** 616-222-4343. **Fax:** 616-493-2677.

**E-mail:** jamesdewindt@pax.net

**Web Site:** <http://www.wzpxtv.com>

**Technical Facilities:** Channel No. 44 (650-656 MHz). Authorized power: 212-kw max. visual. Antenna: 1001-ft above av. terrain, 971-ft. above ground, 1867-ft. above sea level.

Latitude	42°	40'	45"
Longitude	85°	03'	57"

**Transmitter:** Approx. 0.59-mi. at 124 degrees T from Kelly Hwy. & Hager Rd.

**Note:** Latitude and longitude coordinates shown are based on the North American Datum of 1927 (NAD 27) as currently required by the Mass Media Bureau of the FCC.

**Ownership:** Paxson Communications Corp. (Group Owner).

**Began Operation:** May 10, 2002. Standard Definition.

**Represented (sales):** Blair Television.

**Personnel:**

**Doug Barker**, General Manager.

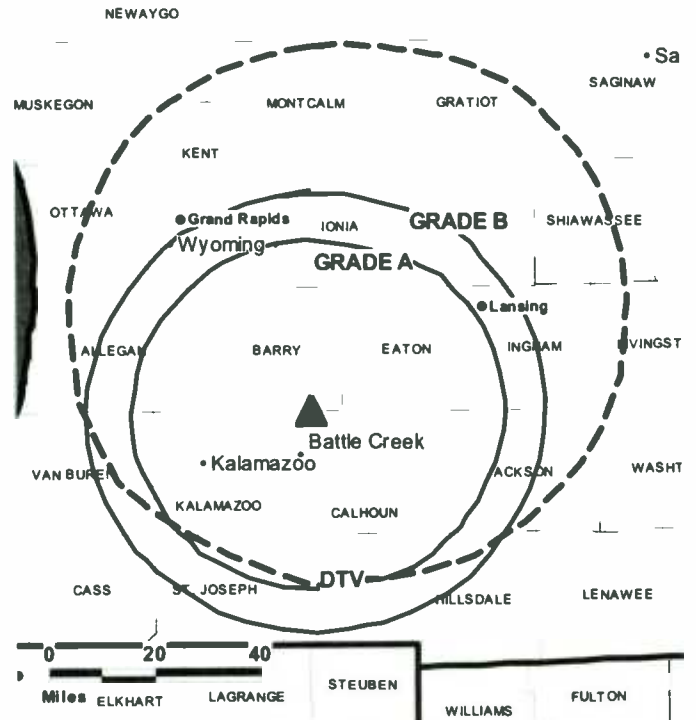
**Mark Elliott**, General Sales Manager.

**Richard Castanie**, Chief Engineer.

**Joyce Guton**, Business Manager.

**James DeWindt**, Program Director & Traffic Manager.

WZPX-DT BPCDT-19990513KE GRANTED: 2/22/2001



© 2006 Warren Communications News

**City of License:** Battle Creek.

**Station DMA:** Grand Rapids-Kalamazoo-Battle Creek, MI. **Rank:** 39.

**Nielsen Data:** Not available.

# Michigan — Bay City

## WNEM-DT Ch. 22

**Network Service:** CBS.

**Grantee:** Meredith Corp., 1716 Locust St., Des Moines, IA 50309-3023.

**Studio:** 107 N. Franklin St., Saginaw, MI 48607.

**Mailing Address:** Box 531, Saginaw, MI 48606.

**Phone:** 989-755-8191 (Saginaw); 810-232-3900 (Flint). **Fax:** 989-758-2112.

**E-mail:** jim.ameson@wnem.com

**Web Site:** <http://www.wnem.com>

**Technical Facilities:** Channel No. 22 (518-524 MHz). Authorized power: 1000-kw max. visual, aural. Antenna: 903-ft above av. terrain, 913-ft. above ground, 1498-ft. above sea level.

Latitude	43°	28'	13"
Longitude	83°	50'	35"

**Note:** Latitude and longitude coordinates shown are based on the North American Datum of 1927 (NAD 27) as currently required by the Mass Media Bureau of the FCC.

**Began Operation:** Station operating under Special Temporary Authority at 500-kw max. visual; no on-air date

**Represented (sales):** TeleRep Inc.

### Personnel:

**Al Blinke**, Vice President & General Manager.

**Jim Arneson**, General Sales Manager.

**Carol Liska**, National Sales Manager.

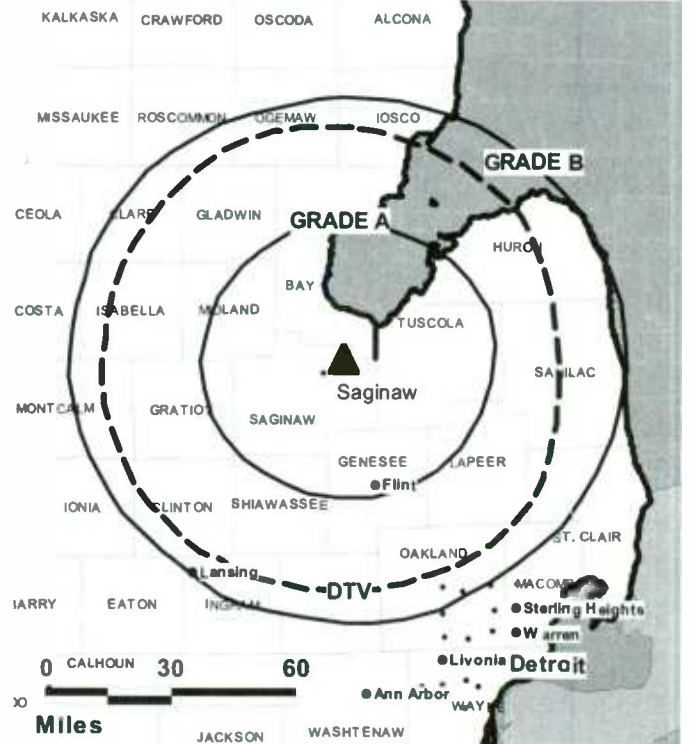
**Ian Rubin**, News Director.

**Kathy Leavitt**, Business Manager.

**Karen Frey**, Program, Promotions & Creative Services Director.

**Gregory Surma**, Chief Engineer & Operations Director.

WNEM-DT B MPCDT-20040721AMM GRANTED: 12/16/2004



© 2006 Warren Communications News

**Marji Carmien**, Traffic Manager.

**City of License:** Bay City. **Station DMA:** Flint-Saginaw-Bay City, MI. **Rank:** 65.

**Nielsen Data:** Not available.

# Michigan — Bay City

## WNEM-TV Ch. 5

**Network Service:** CBS.

**Licensee:** Meredith Corp., Box 531, Saginaw, MI 48606.

**Studios:** 1205 S. Mission, Suite 1, Mount Pleasant, MI 48858; 107 N. Franklin St., Saginaw, MI 48607.

**Mailing Address:** Box 531, Saginaw, MI 48606.

**Phone:** 989-755-8191 (Saginaw); 810-232-3900 (Flint). **Fax:** 989-758-2112.

**E-mail:** jim.ameson@wnem.com

**Web Site:** http://www.wnem.com

**Technical Facilities:** Channel No. 5 (76-82 MHz). Authorized power: 100-kw visual, 20-kw aural. Antenna: 1001-ft above av. terrain, 1010-ft. above ground, 1601-ft. above sea level.

Latitude 43° 28' 14"  
Longitude 83° 50' 36"

**Transmitter:** 5700 Becker Rd., Saginaw.

**Digital Facilities:** Channel No. 22 (518-524 MHz). Power: 1000-kw max. visual, aural. Antenna: 903-ft above av. terrain, 913-ft. above ground, 1498-ft. above sea level.

Latitude 43° 28' 13"  
Longitude 83° 50' 35"

**Note:** Latitude and longitude coordinates shown are based on the North American Datum of 1927 (NAD 27) as currently required by the Mass Media Bureau of the FCC.

**Satellite Earth Station:** Transmitter RCA; Harris, 6-meter; Harris, Drake receivers.

**News Service:** AP.

**Ownership:** Meredith Corp. (Group Owner).

**Began Operation:** February 16, 1954. Sale to present owner by James Gerity Jr. approved by FCC April 16, 1969 (Television Digest, Vol. 9:15).

**Represented (sales):** TeleRep Inc.

**Represented (legal):** Haley, Bader & Potts PLC.

**Represented (engineering):** du Treil, Lundin & Rackley Inc.

**Personnel:**

Al Blinke, Vice President & General Manager.

Jim Arneson, General Sales Manager.

Carol Liska, National Sales Manager.

Ian Rubin, News Director.

Greg Surma, Chief Engineer & Operations Director.

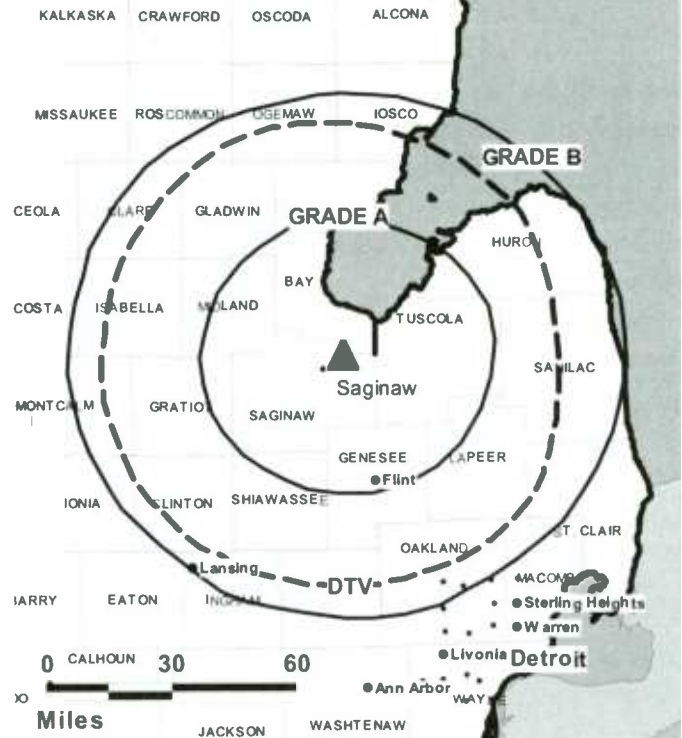
Kathy Leavitt, Business Manager.

Karen Frey, Program, Promotion and Creative Services Director.

Marji Carmien, Traffic Manager.

**Rates:** On request.

## WNEM-TV BMLCT-20050520ABY GRANTED: 7/13/200504



© 2006 Warren Communications News

**City of License:** Bay City. **Station DMA:** Flint-Saginaw-Bay City, MI. **Rank:** 65.

Circulation © 2005 Nielsen. Coverage based on Nielsen study.

Grand Total	Cable TV Households	Non-cable TV Households	Total TV Households
Estimated Station Totals *	403,100	220,850	623,950
Average Weekly Circulation (2005)	249,182	110,544	359,726
Average Daily Circulation (2005)			204,504
Station DMA Total	Cable TV Households	Non-cable TV Households	Total TV Households
Estimated Station Totals *	315,070	164,450	479,520
Average Weekly Circulation (2005)	227,059	99,789	326,848
Average Daily Circulation (2005)			188,599
Other DMA Total	Cable TV Households	Non-cable TV Households	Total TV Households
Estimated Station Totals *	88,030	56,400	144,430
Average Weekly Circulation (2005)	22,123	10,755	32,878
Average Daily Circulation (2005)			15,905

\*Estimated station totals are sums of the Nielsen TV and Cable TV household estimates for each county in which the station registers viewing of more than 5% as per the Nielsen Survey Methods.

**WFQX-DT**

**Ch. 47**

**Network Service:** FOX.

**Grantee:** Rockfleet Broadcasting II LLC, 7669 S. 45 Mile Rd., Cadillac, MI 49601.

**Studio:** 7669 S. 45 Mile Rd., Cadillac, MI 49601.

**Mailing Address:** 7669 S. 45 Mile Rd., Cadillac, MI 49601.

**Phone:** 231-775-9813; 800-863-9099. **Fax:** 231-775-1898.

**E-mail:** bpeiffer@fox33.com

**Web Site:** http://www.fox33.com

**Technical Facilities:** Channel No. 47 (668-674 MHz). Authorized power: 1000-kw max. visual. Antenna: 971-ft above av. terrain, 591-ft. above ground.

Latitude	44°	08'	53"
Longitude	85°	20'	45"

Requests modification of CP for change to 500-kw max. visual, 1289-ft above av. terrain, 1214-ft. above ground, 2441-ft. above sea level; lat. 44° 44' 53", long. 85° 04' 08", BMPCDT-20040507ABB.

**Note:** Latitude and longitude coordinates shown are based on the North American Datum of 1927 (NAD 27) as currently required by the Mass Media Bureau of the FCC.

**Ownership:** Rockfleet Broadcasting II Inc. (Group Owner).

**Began Operation:** Station operating under Special Temporary Authority at 0.027-kw max. visual; no on-air date

**Represented (sales):** Millennium Sales & Marketing.

**Personnel:**

**Bruce Pfeiffer**, General Manager.

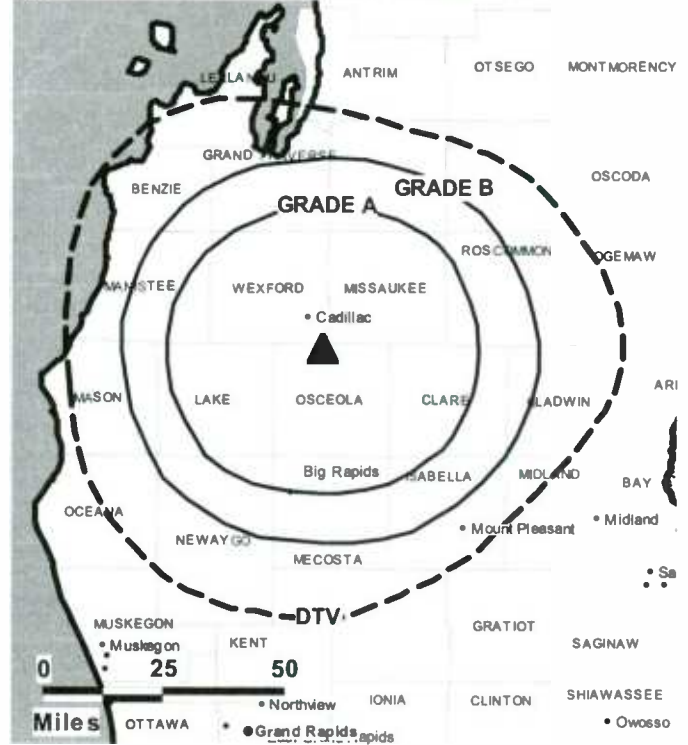
**Dean Bushor**, Local Sales Manager.

**Quentin Parker**, News Director.

**Greg Buzzell**, Chief Engineer.

**Susan Trinklein**, Business Manager.

**WFQX-DT BPCDT-19991101AIV GRANTED: 4/23/2002**



**Julia Horchner**, Program Director, Promotion Manager, & Traffic Manager.

**City of License:** Cadillac. **Station DMA:** Traverse City-Cadillac, MI. **Rank:** 113.

**Nielsen Data:** Not available.

**WFQX-TV**

**Ch. 33**

**(Operates satellite WFUP, Vanderbilt)**

**Network Service:** UPN, FOX.

**Licensee:** Rockfleet Broadcasting II LLC, 885 3rd Ave., 34th Floor, New York, NY 10022.

**Studio:** 7669 S. 45th Rd., Cadillac, MI 49601.

**Mailing Address:** 7669 S. 45th Rd., Cadillac, MI 49601.

**Phone:** 231-775-9813; 800-863-9090. **Fax:** 231-775-1898.

**E-mail:** bpfeiffer@fox33.com

**Web Site:** http://www.fox33.com

**Technical Facilities:** Channel No. 33 (584-590 MHz). Authorized power: 776-kw max. visual, 6.15-kw aural. Antenna: 974-ft above av. terrain, 590-ft. above ground, 2289-ft. above sea level.

Latitude 44° 08' 53"  
Longitude 85° 20' 45"

**Transmitter:** 6.5-mi. SSE of Cadillac, 1066 W. 23rd Rd.

**Digital Facilities:** Channel No. 47 (668-674 MHz). Power: 1000-kw max. visual. Antenna: 971-ft above av. terrain, 591-ft. above ground.

Latitude 44° 08' 53"  
Longitude 85° 20' 45"

**FCC Digital File Number:** BPCDT-19991101AIV. Granted: April 23, 2002.

**Note:** Latitude and longitude coordinates shown are based on the North American Datum of 1927 (NAD 27) as currently required by the Mass Media Bureau of the FCC.

**Multichannel TV Sound:** Stereo only.

**Ownership:** Rockfleet Broadcasting II Inc. (Group Owner).

**Began Operation:** October 11, 1989. Sale to present owner by GRK Productions Joint Venture approved by FCC December 3, 1999.

**Represented (sales):** Millennium Sales & Marketing.

**Represented (legal):** Wiley, Rein & Fielding.

**Personnel:**

**Bruce Pfeiffer,** General Manager.

**Dean Bushor,** Local Sales Manager.

**Quentin Parker,** News Director.

**Greg Buzzell,** Chief Engineer.

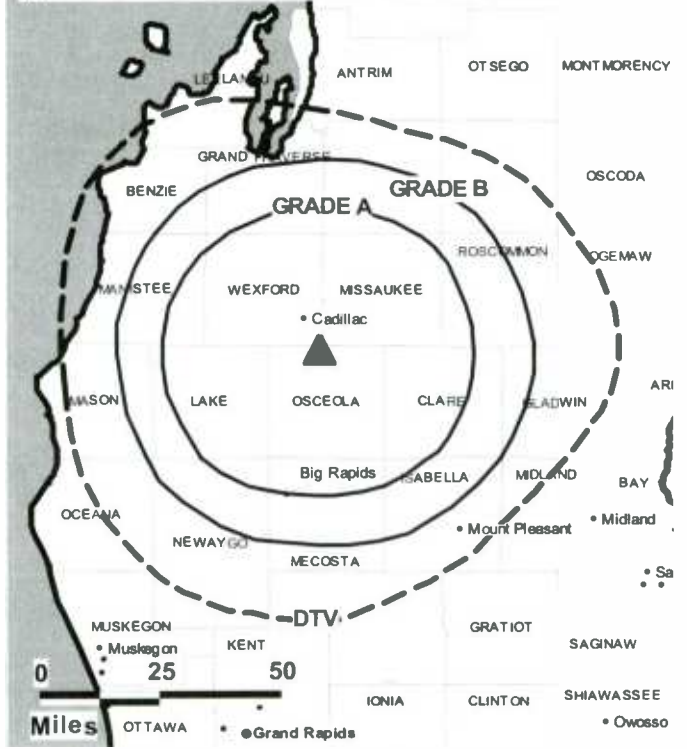
**Susan Trinklein,** Business Manager.

**Julia Horchner,** Program & Promotion Director & Traffic Manager.

**Highest 30 Sec. Rate:** \$450.

**City of License:** Cadillac. **Station DMA:** Traverse City-Cadillac, MI. **Rank:** 113.

**WFQX-TV BMPCT-19890421KF GRANTED: 7/31/1989**



© 2006 Warren Communications News

Circulation © 2005 Nielsen. Coverage based on Nielsen study.

GrandTotal	Cable TV Households	Non-cable TV Households	Total TV Households
Estimated Station Totals *	157,160	133,420	290,580
Average Weekly Circulation (2005)	61,504	22,182	83,686
Average Daily Circulation (2005)			24,528
Station DMA Total	Cable TV Households	Non-cable TV Households	Total TV Households
Estimated Station Totals *	114,600	106,700	221,300
Average Weekly Circulation (2005)	48,494	20,549	69,043
Average Daily Circulation (2005)			21,361
Other DMA Total	Cable TV Households	Non-cable TV Households	Total TV Households
Estimated Station Totals *	42,560	26,720	69,280
Average Weekly Circulation (2005)	13,010	1,633	14,643
Average Daily Circulation (2005)			3,167

\*Estimated station totals are sums of the Nielsen TV and Cable TV household estimates for each county in which the station registers viewing of more than 5% as per the Nielsen Survey Methods.



# Michigan — Cadillac

**WWTV**

**Ch. 9**

**(Operates satellite WWUP-TV, Sault Ste. Marie)**

**Network Service:** CBS.

**Licensee:** Heritage Broadcasting Co. of Michigan, Box 627, Cadillac, MI 49601.

**Studios:** 2640 Aero Park Dr., Traverse City, MI 49684-0627; 22320 130th Ave., Tustin, MI 49688.

**Mailing Address:** Box 627, Cadillac, MI 49601.

**Phone:** 231-775-3478; 800-782-7910. **Fax:** 231-775-3671.

**E-mail:** info@9and10news.com

**Web Site:** http://www.9and10news.com

**Technical Facilities:** Channel No. 9 (186-192 MHz). Authorized power: 316-kw visual, 31.6-kw aural. Antenna: 1635-ft above av. terrain, 1295-ft. above ground, 2999-ft. above sea level.

Latitude 44° 08' 12"  
Longitude 85° 20' 33"

**Transmitter:** 22320 130th Ave., Tustin.

**Digital Facilities:** Channel No. 40 (626-632 MHz). Power: 845.6-kw max. visual. Antenna: 1631-ft above av. terrain, 1232-ft. above ground.

Latitude 44° 08' 12"  
Longitude 85° 20' 33"

**FCC Digital File Number:** BPCDT-19991021ACN. Granted: April 19, 2000.

**Note:** Latitude and longitude coordinates shown are based on the North American Datum of 1927 (NAD 27) as currently required by the Mass Media Bureau of the FCC.

**Multichannel TV Sound:** Stereo only.

**Satellite Earth Stations:** Transmitter Harris; Scientific-Atlanta, 4.6-meter C-band; RCA, 4.6-meter Ku-band; Microwave General, 5-meter C-band; DH Satellite, 5-meter KC-band; Scientific-Atlanta, 6-meter C-band; Scientific-Atlanta, Prodelin, Pinzone, Chapparral receivers.

**SNG Mobile Dish:** Prodelin, 3.4-meter KC-band.

**News Services:** CBS Newspath, AP.

**Ownership:** Heritage Broadcasting Group (Group Owner).

**Began Operation:** December 11, 1953. Sale to present owner by Wilson Communications approved by FCC March 2, 1989. Sale to Wilson Communications by Fetzer Broadcasting Co. approved by FCC December 28, 1978 (Television Digest, Vol. 19:14). Sale to Fetzer by Spartan Corp. approved by FCC July 23, 1958 (Vol. 14:25, 27).

**Represented (sales):** Blair Television.

**Represented (legal):** Pepper & Corazzini LLP.

**Personnel:**

**Mario Iacobelli**, General Manager.

**William Kring**, Station & Business Manager.

**Mark Featherston**, General Sales Manager.

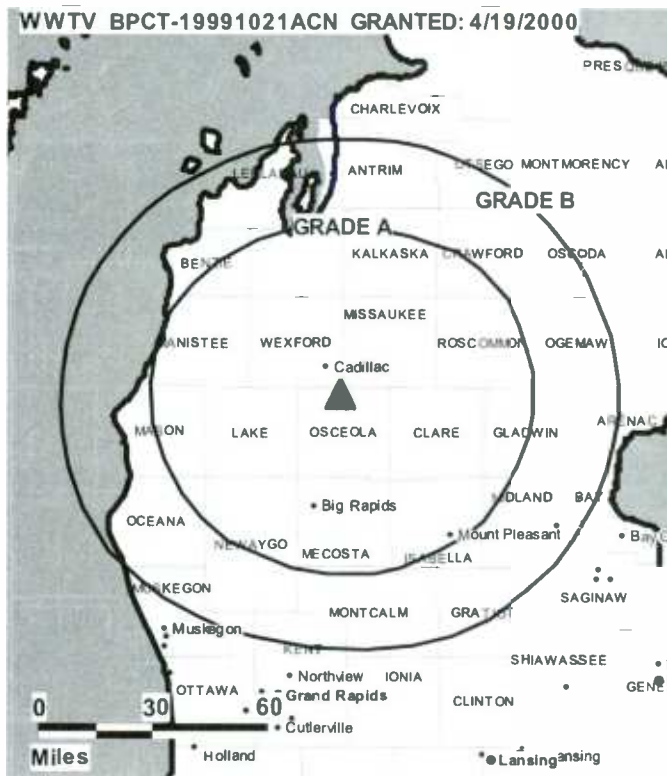
**Shann Vander Leek**, Local Sales Manager.

**John DeMarsh**, National Sales Manager.

**Kevin Dunaway**, News Director.

**Lowell Shore**, Chief Engineer.

**Sherri Maglera**, Program Director.



© 2006 Warren Communications News

**Tessia Klux**, Promotion & Marketing Director.

**Matt Lamphere**, Production Manager.

**Kelly Bachi**, Research Associate.

**Pam Holmes**, Traffic Manager.

**Rates:** On request.

**City of License:** Cadillac. **Station DMA:** Traverse City-Cadillac, MI. **Rank:** 113.

Circulation © 2005 Nielsen. Coverage based on Nielsen study.

GrandTotal	Cable TV Households	Non-cable TV Households	Total TV Households
Estimated Station Totals *	184,650	189,940	374,590
Average Weekly Circulation (2005)	118,713	85,755	204,468
Average Daily Circulation (2005)			120,484
Station DMA Total	Cable TV Households	Non-cable TV Households	Total TV Households
Estimated Station Totals *	112,680	114,400	227,080
Average Weekly Circulation (2005)	91,851	63,748	155,599
Average Daily Circulation (2005)			95,798
Other DMA Total	Cable TV Households	Non-cable TV Households	Total TV Households
Estimated Station Totals *	71,970	75,540	147,510
Average Weekly Circulation (2005)	26,862	22,007	48,869
Average Daily Circulation (2005)			24,686

\*Estimated station totals are sums of the Nielsen TV and Cable TV household estimates for each county in which the station registers viewing of more than 5% as per the Nielsen Survey Methods.



**WWTV-DT**  
**Ch. 40**

**Network Service:** CBS.

**Grantee:** Heritage Broadcasting Co. of Michigan, Box 627, Cadillac, MI 49601.

**Studios:** 2640 Aero Park Drive, Traverse City, MI 49684-0627; 22320 130th Ave., Tustin, MI 49688.

**Mailing Address:** 22320 130th Ave., Tustin, MI 49688.

**Phone:** 231-775-3478; 800-782-7910. **Fax:** 231-775-3671.

**E-mail:** info@9and10news.com

**Web Site:** http://www.9and10news.com

**Technical Facilities:** Channel No. 40 (626-632 MHz). Authorized power: 845.6-kw max. visual. Antenna: 1631-ft above av. terrain, 1232-ft. above ground.

Latitude	44°	08'	12"
Longitude	85°	20'	33"

**Note:** Latitude and longitude coordinates shown are based on the North American Datum of 1927 (NAD 27) as currently required by the Mass Media Bureau of the FCC.

**Ownership:** Heritage Broadcasting Group (Group Owner).

**Began Operation:** November 1, 2001. High Definition. Station operating under Special Temporary Authority at 175-kw max. visual.

**Represented (sales):** Blair Television.

**Personnel:**

**Mario Iacobelli**, General Manager.

**William Kring**, Station & Business Manager.

**Mark Featherston**, General Sales Manager.

**Shann Vander Leek**, Local Sales Manager.

**John DeMarsh**, National Sales Manager.

**Kevin Dunaway**, News Director.

**Lowell Shore**, Chief Engineer.

**Sherri Magiera**, Programming Director.

**Tessia Klix**, Marketing & Promotion Director.

**Matt Lamphere**, Production Manager.

**Kelly Bachi**, Research Associate.

**Pam Holmes**, Traffic Manager.

**City of License:** Cadillac. **Station DMA:** Traverse City-Cadillac, MI. **Rank:** 113.

**Nielsen Data:** Not available.

**Michigan — Calumet**

**WBKP  
Ch. 5**

**Network Service:** ABC.

**Licensee:** Lake Superior Community Broadcasting Corp., 1390 Bagley St., Alpena, MI 49707.

**Studio:** 2025 US 41 W, Marquette, MI 49855.

**Mailing Address:** 2025 US 41 W, Marquette, MI 49855.

**Phone:** 906-225-5700. **Fax:** 906-225-5998.

**E-mail:** deanl@wbuptv.com

**Web Site:** http://www.wbkp.com

**Technical Facilities:** Channel No. 5 (76-82 MHz). Authorized power: 100-kw visual. Antenna: 968-ft above av. terrain, 469-ft. above ground, 1959-ft. above sea level.

Latitude 47° 02' 12"  
Longitude 88° 41' 42"

**Transmitter:** 1.25-mi. SW of Painesdale, 0.4-mi. NW of State Rd. 26.

**Digital Facilities:** Channel No. 11 (198-204 MHz). Power: 98.2-kw visual. Antenna: 1273-ft above av. terrain, 1280-ft. above ground, 2920-ft. above sea level.

Latitude 46° 26' 17"  
Longitude 88° 02' 58"

**Note:** Latitude and longitude coordinates shown are based on the North American Datum of 1927 (NAD 27) as currently required by the Mass Media Bureau of the FCC.

**Multichannel TV Sound:** Stereo and separate audio program.

**Satellite Earth Stations:** Transmitter Harris; ChannelMaster, 3-meter KC-band; Andrew, 5-meter C-band.

**News Services:** Newsone, AP.

**Ownership:** Lake Superior Community Broadcasting Corp. (Group Owner).

**Began Operation:** October 30, 1996. Sale to present owner by Scanlan Communications Inc. approved by FCC January 15, 2004.

**Represented (sales):** Continental Television Sales.

**Represented (engineering):** E. Harold Munn Jr. & Associates Inc.

**Personnel:**

Curt Smith, General Manager & Program Director.

Dean Laitinen, Operations & Station Manager.

Lucia Shylak, Local Sales Manager.

Bob McDonald, National Sales Manager.

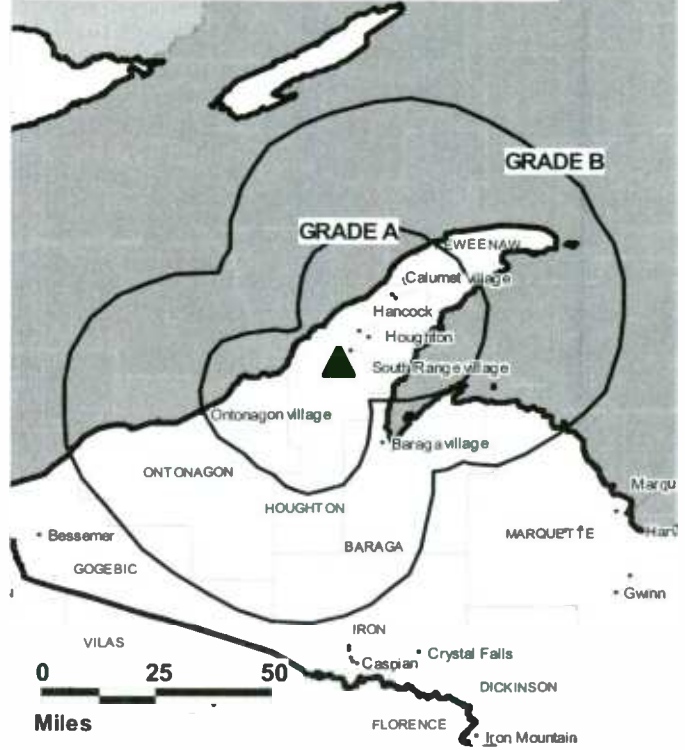
Gary Langley, Chief Engineer.

Ken Baynard, Production & Promotion Manager.

Justine Marshall, Traffic Coordinator.

**Highest 30 Sec. Rate:** \$500.

**WBKP BPCT-19950412KF GRANTED: 3/17/1996**



**City of License:** Calumet. **Station DMA:** Marquette, MI. **Rank:** 180.

Circulation © 2005 Nielsen. Coverage based on Nielsen study.

GrandTotal	Cable TV Households	Non-cable TV Households	Total TV Households
Estimated Station Totals *	65,620	10,850	76,470
Average Weekly Circulation (2005)	34,150	2,781	36,931
Average Daily Circulation (2005)			12,425
Station DMA Total	Cable TV Households	Non-cable TV Households	Total TV Households
Estimated Station Totals *	65,620	8,950	74,570
Average Weekly Circulation (2005)	34,150	2,576	36,726
Average Daily Circulation (2005)			12,370
Other DMA Total	Cable TV Households	Non-cable TV Households	Total TV Households
Estimated Station Totals *	0	1,900	1,900
Average Weekly Circulation (2005)	0	205	205
Average Daily Circulation (2005)			55

\*Estimated station totals are sums of the Nielsen TV and Cable TV household estimates for each county in which the station registers viewing of more than 5% as per the Nielsen Survey Methods.

**WTOM-DT**  
Ch. 35

**Network Service:** NBC.

**Licensee:** WPBN/WTOM License Subsidiary Inc., Box 546, Traverse City, MI 49685.

**Studio:** 8518 M 72 W, Traverse City, MI 49685.

**Mailing Address:** 8518 M 72 W, Traverse City, MI 49685.

**Phone:** 231-947-7770. **Fax:** 231-947-1229.

**E-mail:** jllewellyn@tv7-4.com

**Web Site:** <http://www.tv7-4.com>

**Technical Facilities:** Channel No. 35 (596-602 MHz). Authorized power: 78-kw max. visual. Antenna: 551-ft above av. terrain, 471-ft. above ground, 1171-ft. above sea level.

Latitude	45°	39'	001"
Longitude	84°	20'	37"

**Note:** Latitude and longitude coordinates shown are based on the North American Datum of 1927 (NAD 27) as currently required by the Mass Media Bureau of the FCC.

**Ownership:** Raycom Media Inc. (Group Owner).

**Began Operation:** April 14, 2004.

**Personnel:**

**John M. Llewellyn**, Vice President & General Manager.

**Thom Pritz**, General & Local Sales Manager.

**Cathy Marsh**, National Sales Manager.

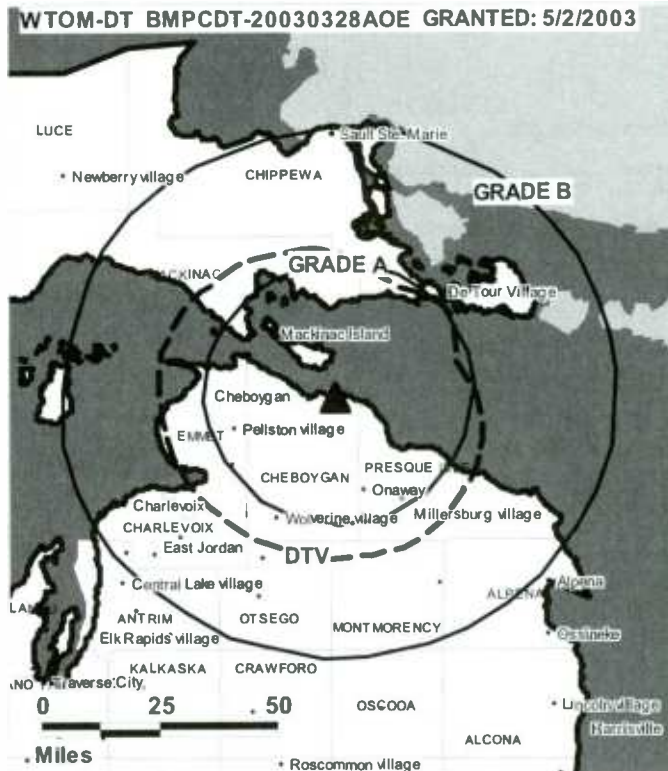
**Doug DeYoung**, News Director.

**Wendy Wakefield**, Business Manager.

**Mary Speck**, Program Director.

**Greg Johnson**, Promotion Director.

**Terry Madaras**, Production Manager.



© 2006 Warren Communications News

**Barb Morris**, Traffic Manager.

**City of License:** Cheboygan. **Station DMA:** Traverse City-Cadillac, MI. **Rank:** 113.

**Nielsen Data:** Not available.

**WTOM-TV**  
**Ch. 4**  
**(Satellite of WPBN-TV, Traverse City)**

**Network Service:** NBC.

**Licensee:** WPBN/WTOM License Subsidiary Inc., Box 546, Traverse City, MI 49685-0546.

**Studio:** 8518 M 72 W, Traverse City, MI 49685.

**Mailing Address:** 8518 M 72 W., Traverse City, MI 49685.

**Phone:** 231-947-7770. **Fax:** 231-947-1229.

**E-mail:** jllewellyn@tv7-4.com

**Web Site:** http://www.tv7-4.com

**Technical Facilities:** Channel No. 4 (66-72 MHz). Authorized power: 100-kw visual, 10-kw aural. Antenna: 620-ft above av. terrain, 590-ft. above ground, 1290-ft. above sea level.

Latitude 45° 39' 01"  
 Longitude 84° 20' 37"

**Transmitter:** U.S. Rte. 23, 6.7-mi. E of Cheboygan.

**Digital Facilities:** Channel No. 35 (596-602 MHz). Power: 78-kw max. visual. Antenna: 551-ft above av. terrain, 471-ft. above ground, 1171-ft. above sea level.

Latitude 45° 39' 00"  
 Longitude 84° 20' 37"

**FCC Digital File Number:** BPCDT-19991025ADM. Granted: May 08, 2003.

**Note:** Latitude and longitude coordinates shown are based on the North American Datum of 1927 (NAD 27) as currently required by the Mass Media Bureau of the FCC.

**Multichannel TV Sound:** Stereo only.

**Satellite Earth Stations:** Roscor, 2.4-meter Ku-band; Harris, 3-meter Ku-band; ADM, 4-meter C-band; Vertex, 4.6-meter Ku-band; Harris, 6.1-meter Ku-band; M/A-Corn, Harris receivers.

**News Services:** SNS, CNN News, NBC News Channel, AP.

**Ownership:** Raycom Media Inc. (Group Owner).

**Began Operation:** May 16, 1959.

**Represented (sales):**

**Represented (legal):**

**Represented (engineering):** Lohnes & Culver.

**Personnel:**

John M. Llewellyn, Vice President & General Manager.

Thom Pritz, General & Local Sales Manager.

Cathy Marsh, National Sales Manager.

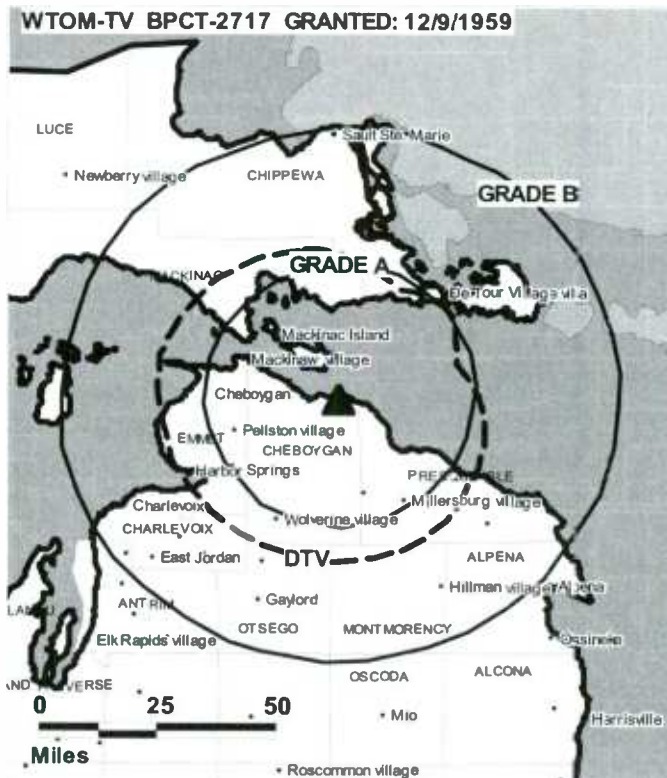
Doug DeYoung, News Director.

Wendy Wakefield, Business Manager.

Mary Speck, Program Director.

Greg Johnson, Promotion Director.

Terry Madaras, Production Manager.



© 2006 Warren Communications News

**Barb Morris, Traffic Manager.**

**Rates:** On request.

**City of License:** Cheboygan. **Station DMA:** Traverse City-Cadillac, MI. **Rank:** 113.

Circulation © 2005 Nielsen. Coverage based on Nielsen study.

GrandTotal	Cable TV Households	Non-cable TV Households	Total TV Households
Estimated Station Totals *	37,230	57,470	94,700
Average Weekly Circulation (2005)	15,473	18,224	33,697
Average Daily Circulation (2005)			17,233
Station DMA Total	Cable TV Households	Non-cable TV Households	Total TV Households
Estimated Station Totals *	28,010	50,840	78,850
Average Weekly Circulation (2005)	14,274	17,377	31,651
Average Daily Circulation (2005)			16,281
Other DMA Total	Cable TV Households	Non-cable TV Households	Total TV Households
Estimated Station Totals *	9,220	6,630	15,850
Average Weekly Circulation (2005)	1,199	847	2,046
Average Daily Circulation (2005)			952

\*Estimated station totals are sums of the Nielsen TV and Cable TV household estimates for each county in which the station registers viewing of more than 5% as per the Nielsen Survey Methods.

**WDIV-DT**  
**Ch. 45**

**Network Service:** NBC.

**Licensee:** Post-Newsweek Stations, Michigan Inc., 550 W. Lafayette Blvd., Detroit, MI 48226-3140.

**Studio:** 550 W. Lafayette Blvd., Detroit, MI 48226.

**Mailing Address:** 550 W. Lafayette Blvd., Detroit, MI 48226.

**Phone:** 313-222-0444; 313-962-9348. **Fax:** 313-222-0471.

**E-mail:** teddy@wdiv.com

**Web Site:** <http://www.clickondetroit.com>

**Technical Facilities:** Channel No. 45 (656-662 MHz). Authorized power: 973-kw max. visual. Antenna: 922-ft above av. terrain, 938-ft. above ground, 1624-ft. above sea level.

Latitude	42°	28'	58"
Longitude	83°	12'	19"

**Transmitter:** 15700 Lincoln Dr., Southfield.

**Note:** Latitude and longitude coordinates shown are based on the North American Datum of 1927 (NAD 27) as currently required by the Mass Media Bureau of the FCC.

**Ownership:** Post-Newsweek Stations Inc. (Group Owner).

**Began Operation:** May 1, 1999. Standard and High Definition.

**Represented (engineering):** Moffet, Larson & Johnson Inc.

**Personnel:**

**Joe Berwanger**, Vice President & General Manager.

**Denise Cunningham**, Operations & Traffic Manager.

**Ted Pearse**, Director of Sales.

**Matt Kell**, General Sales Manager.

**Janice Powers**, Local Sales Manager.

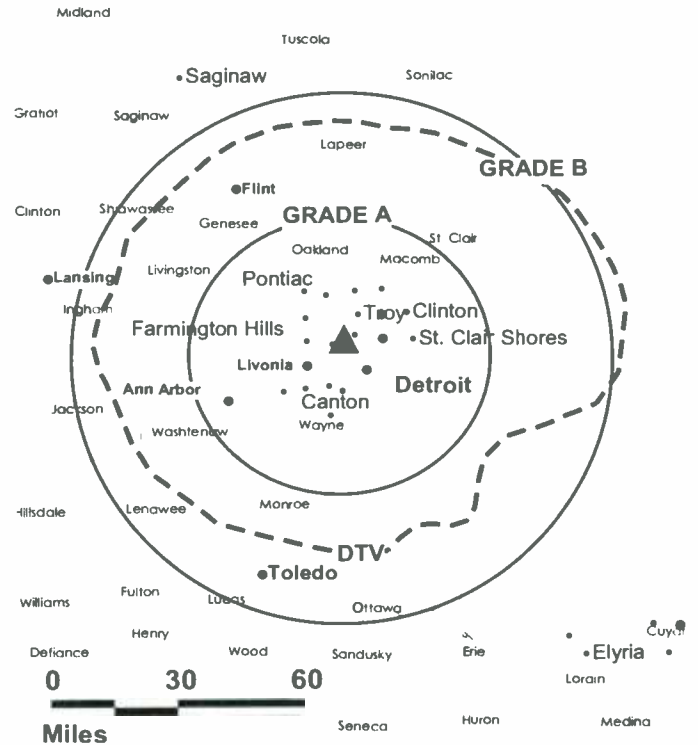
**Lynn Pellerito**, National Sales Director.

**Marcia Etienne**, Business & Administrative Affairs Director.

**Deborah Collura**, Vice President, News Director.

**Marcus Williams**, Chief Engineer.

**WDIV-DT BPCDT-980421KE GRANTED: 7/14/1998**



© 2006 Warren Communications News

**Laurie Oberman**, Assistant Program Manager.

**Terri Turpin-Amato**, Promotion Manager.

**Tom Guida**, Production Manager.

**Amy Winkler**, Research Director.

**Rates:** On request.

**City of License:** Detroit. **Station DMA:** Detroit, MI. **Rank:** 11.

**Nielsen Data:** Not available.



**WDIV-TV**  
**Ch. 4**

**Network Service:** NBC.

**Licensee:** Post-Newsweek Stations, Michigan Inc., 550 W. Lafayette Blvd., Detroit, MI 48231.

**Studio:** 550 W. Lafayette Blvd., Detroit, MI 48226.

**Mailing Address:** 550 W. Lafayette Blvd., Detroit, MI 48226.

**Phone:** 313-222-0444; 313-962-9348. **Fax:** 313-222-0471.

**E-mail:** teddy@wdiv.com

**Web Site:** http://www.clickondetroit.com

**Technical Facilities:** Channel No. 4 (66-72 MHz). Authorized power: 100-kw visual, 10-kw aural. Antenna: 1004-ft above av. terrain, 1020-ft. above ground, 1706-ft. above sea level.

Latitude 42° 28' 59"  
Longitude 83° 12' 20"

**Transmitter:** 15700 Lincoln Dr., Southfield.

**Digital Facilities:** Channel No. 45 (656-662 MHz). Power: 973-kw max. visual. Antenna: 922-ft above av. terrain, 938-ft. above ground, 1624-ft. above sea level.

Latitude 42° 28' 58"  
Longitude 83° 12' 19"

**FCC Digital File Number:** BPCDT-980421KE. Granted: July 14, 1998.

**Note:** Latitude and longitude coordinates shown are based on the North American Datum of 1927 (NAD 27) as currently required by the Mass Media Bureau of the FCC.

**Multichannel TV Sound:** Stereo and separate audio program.

**Satellite Earth Stations:** Transmitter Harris; Harris, 4.5-meter Ku-band; Satcom Technologies, 5.5-meter C-band; Harris, 6.1-meter C-band; Satcom Technologies, 7-meter C-band; Scientific-Atlanta, Microdyne receivers.

**News Services:** UPI, NBC News Channel, CNN Newsource, AP.

**Ownership:** Post-Newsweek Stations Inc. (Group Owner).

**Began Operation:** June 3, 1947. Exchange by Evening News for WTOP-TV (now WUSA), Washington, DC approved by FCC May 18, 1978 (Television Digest, Vol. 17:50; 18:21).

**Represented (sales):** MMT Sales Inc.

**Represented (legal):** Covington & Burling.

**Represented (engineering):** Denny & Associates PC.

**Personnel:**

Joseph Berwanger, Vice President & General Manager.

Denise Cunningham, Operations & Traffic Manager.

Ted Pearce, Director of Sales.

Matt Kell, General Sales Manager.

Janice Powers, Local Sales Manager.

Lynn Pellerito, National Sales Director.

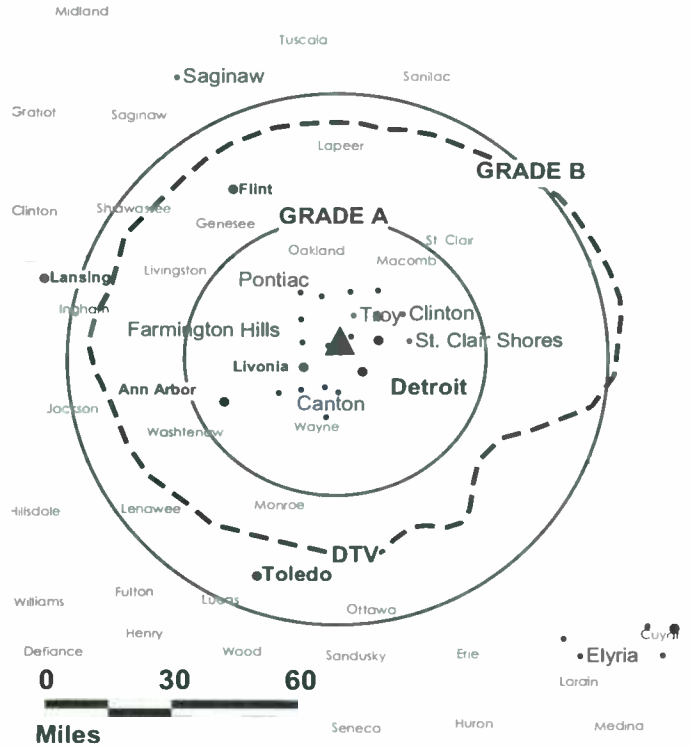
Deborah Collura, Vice President, News Director.

Marcus Williams, Chief Engineer.

Marcia Etienne, Business & Administrative Affairs Director.

Pam Manor, Business Administrator.

**WDIV BPCT-880308KF GRANTED: 7/29/88**



**Laurie Oberman**, Assistant Program Manager.

**Terri Turpin-Amato**, Promotion Manager.

**Tom Guida**, Production Manager.

**Amy Winkler**, Research Director.

**Rates:** On request.

**City of License:** Detroit. **Station DMA:** Detroit, MI. **Rank:** 11.

Circulation © 2005 Nielsen. Coverage based on Nielsen study.

GrandTotal	Cable TV Households	Non-cable TV Households	Total TV Households
Estimated Station Totals *	1,597,710	665,370	2,263,080
Average Weekly Circulation (2005)	1,148,370	432,542	1,580,912
Average Daily Circulation (2005)			869,464
Station DMA Total	Cable TV Households	Non-cable TV Households	Total TV Households
Estimated Station Totals *	1,370,490	573,440	1,943,930
Average Weekly Circulation (2005)	1,074,935	421,771	1,496,706
Average Daily Circulation (2005)			838,204
Other DMA Total	Cable TV Households	Non-cable TV Households	Total TV Households
Estimated Station Totals *	227,220	91,930	319,150
Average Weekly Circulation (2005)	73,435	10,771	84,206
Average Daily Circulation (2005)			31,260

\*Estimated station totals are sums of the Nielsen TV and Cable TV household estimates for each county in which the station registers viewing of more than 5% as per the Nielsen Survey Methods.



**WDWB**  
**Ch. 20**

**Network Service:** WBN.

**Licensee:** WXDN License Inc., 767 3rd Ave., 34th Floor, New York, NY 10017.

**Studio:** 27777 Franklin Rd., Suite 1220, Southfield, MI 48034.

**Mailing Address:** 27777 Franklin Rd., Suite 1220, Southfield, MI 48034.

**Phone:** 248-355-2020. **Fax:** 248-355-0368.

**E-mail:** wb20@wb20detroit.com

**Web Site:** http://www.wb20detroit.com

**Technical Facilities:** Channel No. 20 (506-512 MHz). Authorized power: 1500-kw max. visual, aural. Antenna: 1063-ft above av. terrain, 1055-ft. above ground, 1717-ft. above sea level.

Latitude 42° 26' 53"  
Longitude 83° 10' 23"

**Digital Facilities:** Channel No. 21 (512-518 MHz). Power: 500-kw max. visual. Antenna: 1063-ft above av. terrain, 1055-ft. above ground, 1717-ft. above sea level.

Latitude 42° 26' 53"  
Longitude 83° 10' 23"

**FCC Digital File Number:** BPCDT-19991026ABF. Granted: May 14, 2002.

**Note:** Latitude and longitude coordinates shown are based on the North American Datum of 1927 (NAD 27) as currently required by the Mass Media Bureau of the FCC.

**Multichannel TV Sound:** Stereo only.

**Satellite Earth Stations:** Transmitter RCA; Scientific-Atlanta, 4.5-meter KC-band; Andrew, 5-meter KC-band.

**News Service:** UPI.

**Ownership:** Granite Broadcasting Corp. (Group Owner).

**Began Operation:** September 15, 1968. Started on Ch. 62. Ch. 20 (as WJMY) began operation October 1962, left air June 10, 1963. Station was then sold to United Broadcasting Co. by Triangle Broadcasting Co. Sale to WXDN Inc. by United Broadcasting Co. approved by FCC June 1972. Resumed operation December 9, 1972. Sale to present owner by WXDN Inc. approved by FCC January 30, 1997.

**Represented (sales):** Harrington, Righter & Parsons Inc.

**Represented (legal):** Akin, Gump, Strauss, Hauer & Feld LLP.

**Represented (engineering):** E. Harold Munn Jr. & Associates Inc.

**Personnel:**

**Sarah Norat-Phillips**, President & General Manager.

**Ken Murphy**, Vice President, Sales & Station Manager.

**Denny Zinchook**, Local Sales Manager.

**Ken Frierson**, National Sales Manager.

**Carolyn Worford**, Programming & News Director.

**Dan Riley**, Chief Engineer.

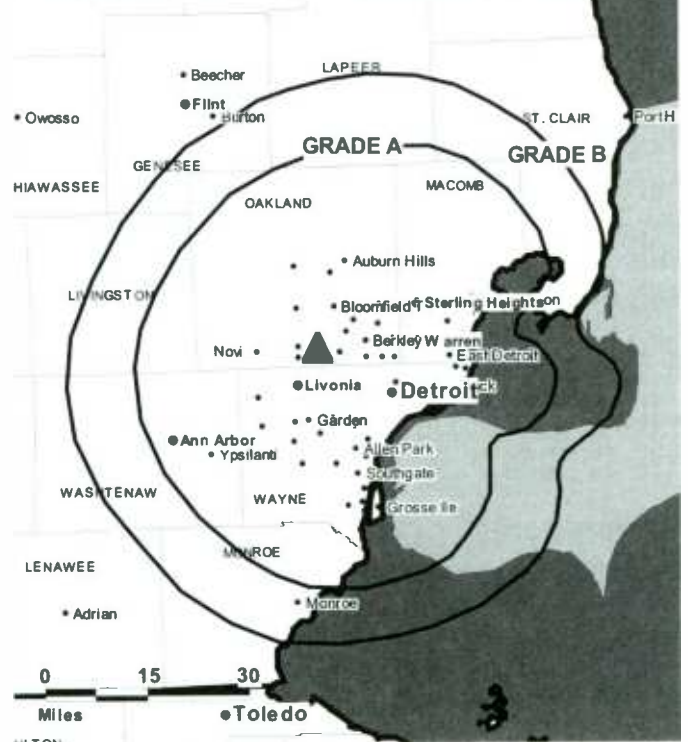
**Sherri Paolucci**, Business Manager.

**Shelley Mabel**, Marketing Director.

**Tom Bader**, Production Manager.

**Carolyn Burnahm**, Research Director.

WDWB BPCT-20030124AGQ GRANTED: 12/3/2003



**Paula Bohamed**, Creative Services Director.

**Margaret Torre-Jennette**, Traffic Manager.

**Sharon McClendon**, Community Affairs Director.

**Rates:** Dn request.

**City of License:** Detroit. **Station DMA:** Detroit, MI. **Rank:** 11.

Circulation © 2005 Nielsen. Coverage based on Nielsen study.

GrandTotal	Cable TV Households	Non-cable TV Households	Total TV Households
Estimated Station Totals *	1,526,720	600,110	2,126,830
Average Weekly Circulation (2005)	334,695	198,417	533,112
Average Daily Circulation (2005)			156,746
Station DMA Total	Cable TV Households	Non-cable TV Households	Total TV Households
Estimated Station Totals *	1,370,490	573,440	1,943,930
Average Weekly Circulation (2005)	323,201	195,392	518,593
Average Daily Circulation (2005)			153,380
Other DMA Total	Cable TV Households	Non-cable TV Households	Total TV Households
Estimated Station Totals *	156,230	26,670	182,900
Average Weekly Circulation (2005)	11,494	3,025	14,519
Average Daily Circulation (2005)			3,366

\*Estimated station totals are sums of the Nielsen TV and Cable TV household estimates for each county in which the station registers viewing of more than 5% as per the Nielsen Survey Methods.

**WDWB-DT**  
**Ch. 21**

**Network Service:** WBN.

**Licensee:** WXON License Inc., 767 3rd Ave., 34th Floor, New York, NY 10017.

**Studio:** 27777 Franklin Rd, Suite 1220, Southfield, MI 48034.

**Mailing Address:** 27777 Franklin Rd, Box 1220, Southfield, MI 48034.

**Phone:** 248-355-2020. **Fax:** 248-355-0368.

**E-mail:** s.norat-phillips@wb20detroit.com

**Web Site:** <http://www.wb20detroit.com>

**Technical Facilities:** Channel No. 21 (512-518 MHz). Authorized power: 500-kw max. visual. Antenna: 1063-ft above av. terrain, 1055-ft. above ground, 1717-ft. above sea level.

Latitude	42°	26'	53"
Longitude	83°	10'	23"

**Transmitter:** Intersection of 8 Mile Rd. & Meyer Rd., Oak Park.

**Note:** Latitude and longitude coordinates shown are based on the North American Datum of 1927 (NAD 27) as currently required by the Mass Media Bureau of the FCC.

**Ownership:** Granite Broadcasting Corp. (Group Owner).

**Began Operation:** April 1, 2004.

**Personnel:**

**Sarah Norat-Phillips**, President & General Manager.

**Ken Murphy**, Vice President, Sales & Station Manager.

**Denny Zinchook**, Local Sales Manager.

**Ken Frierson**, National Sales Manager.

**Carolyn Worford**, News & Program Director.

**Dan Riley**, Chief Engineer.

**Sherri Paolucci**, Business Manager.

**Shelley Mabel**, Marketing Director.

**Tom Bader**, Production Manager.

**Carolyn Burnahm**, Research Director.

**Paula Bohamed**, Creative Services Director.

**Margaret Torre-Jennette**, Traffic Manager.

**Sharon McClendon**, Community Affairs Director.

**City of License:** Detroit. **Station DMA:** Detroit, MI. **Rank:** 11.

**Nielsen Data:** Not available.

**WJBK**  
**Ch. 2**

**Network Service:** FOX.

**Licensee:** Fox Television Stations Inc., 1999 S. Bundy Dr., Los Angeles, CA 90025-5235.

**Studio:** 16550 W. Nine Mile Rd., Southfield, MI 48075.

**Mailing Address:** Box 2000, Southfield, MI 48037-2000.

**Phone:** 248-557-2000. **Fax:** 248-557-1199.

**Web Site:** <http://www.fox2detroit.com>

**Technical Facilities:** Channel No. 2 (54-60 MHz). Authorized power: 100-kw visual, 10-kw aural. Antenna: 1001-ft above av. terrain, 1007-ft. above ground, 1680-ft. above sea level.

Latitude 42° 27' 38"  
Longitude 83° 12' 50"

**Transmitter:** 16550 W. 9 Mile Rd., Southfield.

**Digital Facilities:** Channel No. 58 (734-740 MHz). Power: 1000-kw max. visual. Antenna: 899-ft above av. terrain, 899-ft. above ground, 1575-ft. above sea level.

Latitude 42° 27' 38"  
Longitude 83° 12' 50"

**FCC Digital File Number:** BPCDT-971107KF. Granted: July 10, 1998.

**Note:** Latitude and longitude coordinates shown are based on the North American Datum of 1927 (NAD 27) as currently required by the Mass Media Bureau of the FCC.

**Multichannel TV Sound:** Stereo and separate audio program.

**Satellite Earth Stations:** Transmitter Larcas; Vertex, 6-meter C-band; Satcom Technologies, 7-meter C-band; Scientific-Atlanta receivers.

**News Services:** Reuters TV, CNN Newsource, Bloomberg TV, AP.

**Ownership:** Fox Television Stations Inc. (Group Owner).

**Began Operation:** October 24, 1948.

**Represented (sales):** Fox Television Sales.

**Personnel:**

Jeff Murri, Vice President & General Manager.

Sheila Bruce, Vice President, Sales.

Jeff Brackrog, Local Sales Manager.

Rich Renko, National Sales Manager.

Dana McDaniel, Vice President, News.

Tim Redmond, Vice President, Engineering & Operations.

Jon Best, Vice President, Finance.

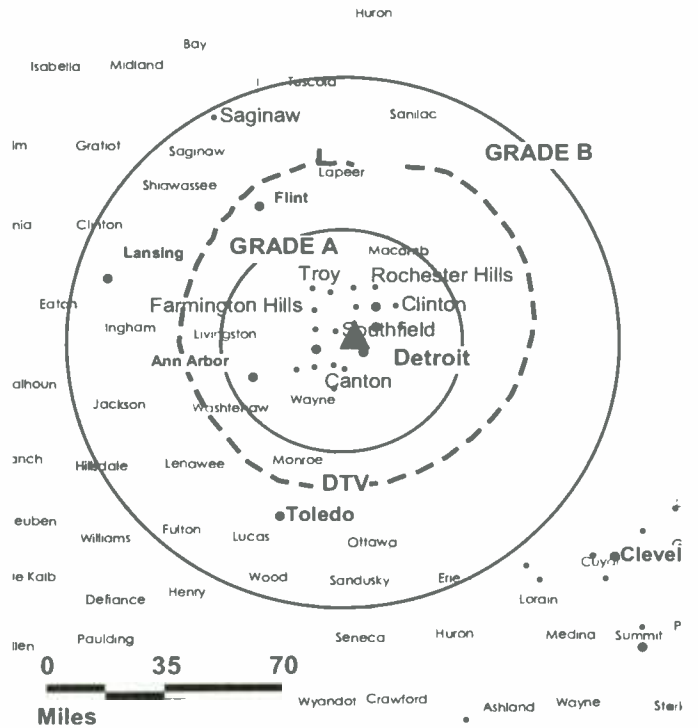
Terry D-Esposito, Marketing Manager.

Jill Rice, Production Manager.

Keith Stironek, Vice President, Creative Services.

Sue Ayala, Traffic Manager.

**WJBK BPCT-930217KI GRANTED: 5/28/1993**



**Katie Sehr, Community Service Director.**

**Rates:** On request.

**City of License:** Detroit. **Station DMA:** Detroit, MI. **Rank:** 11.

Circulation © 2005 Nielsen. Coverage based on Nielsen study.

GrandTotal	Cable TV Households	Non-cable TV Households	Total TV Households
Estimated Station Totals *	1,710,220	634,500	2,344,720
Average Weekly Circulation (2005)	936,230	388,277	1,324,507
Average Daily Circulation (2005)			583,398
Station DMA Total	Cable TV Households	Non-cable TV Households	Total TV Households
Estimated Station Totals *	1,370,490	573,440	1,943,930
Average Weekly Circulation (2005)	880,400	381,617	1,262,017
Average Daily Circulation (2005)			565,669
Other DMA Total	Cable TV Households	Non-cable TV Households	Total TV Households
Estimated Station Totals *	339,730	61,060	400,790
Average Weekly Circulation (2005)	55,830	6,660	62,490
Average Daily Circulation (2005)			17,729

\*Estimated station totals are sums of the Nielsen TV and Cable TV household estimates for each county in which the station registers viewing of more than 5% as per the Nielsen Survey Methods.

**WJBK-DT**  
**Ch. 58**

**Network Service:** FOX.

**Licensee:** Fox Television Stations Inc., 5151 Wisconsin Ave. NW, Washington, DC 20016.

**Studio:** 16550 W. Nine Mile Rd., Southfield, MI 48075.

**Mailing Address:** Box 2000, Southfield, MI 48037-2000.

**Phone:** 248-557-2000. **Fax:** 248-557-1199.

**Web Site:** <http://www.fox2detroit.com>

**Technical Facilities:** Channel No. 58 (734-740 MHz). Authorized power: 1000-kw max. visual. Antenna: 899-ft above av. terrain, 899-ft. above ground, 1575-ft. above sea level.

Latitude	42°	27'	38"
Longitude	83°	12'	50"

**Transmitter:** 16550 W. Nine Mile Rd., Southfield.

**Note:** Latitude and longitude coordinates shown are based on the North American Datum of 1927 (NAD 27) as currently required by the Mass Media Bureau of the FCC.

**Ownership:** Fox Television Stations Inc. (Group Owner).

**Began Operation:** November 1, 1998. High Definition.

**Personnel:**

**Jeff Murri**, Vice President & General Manager.

**Sheila Bruce**, Vice President, Sales.

**Jeff Brackrog**, Local Sales Manager.

**Rich Renko**, National Sales Manager.

**Dana McDaniel**, Vice President, News.

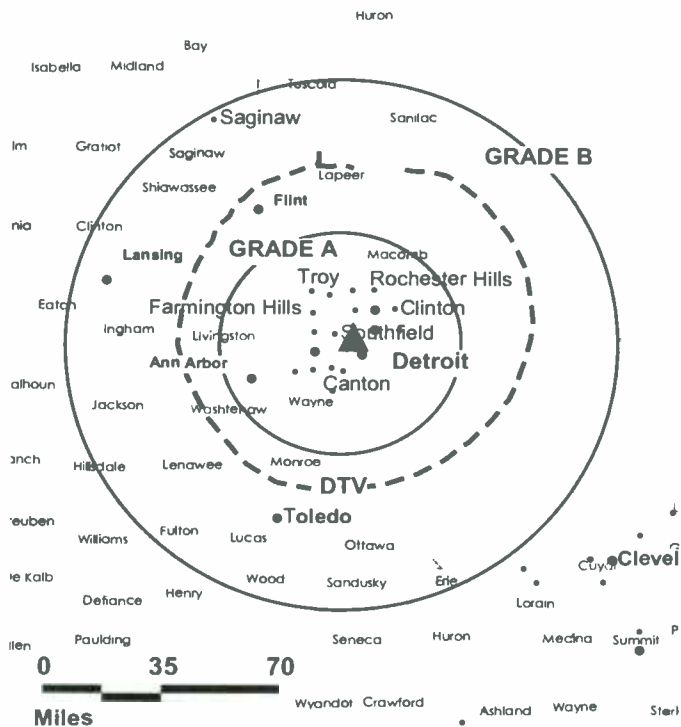
**Tim Redmond**, Vice President, Engineering & Operations.

**Jon Best**, Vice President, Finance.

**Terry D-Esposito**, Marketing Manager.

**Jill Rice**, Production Manager.

**WJBK-DT BPCDT-971107KF GRANTED: 7/10/1998**



© 2006 Warren Communications News

**Keith Stironek**, Vice President, Creative Services.

**Sue Ayala**, Traffic Manager.

**Katie Sehr**, Community Services Director.

**Rates:** On request.

**City of License:** Detroit. **Station DMA:** Detroit, MI. **Rank:** 11.

**Nielsen Data:** Not available.

**WKBD**  
**Ch. 50**

**Network Service:** UPN.

**Licensee:** Viacom Stations Group of Detroit Inc., 2000 K St. NW, Suite 725, Washington, DC 20006.

**Studio:** 26905 W. 11 Mile Rd., Southfield, MI 48034.

**Mailing Address:** Box 50, Southfield, MI 48037-0050.

**Phone:** 248-350-5050. **Fax:** 248-359-7494.

**E-mail:** sales@wkbdtv.com; lmdanna@cbs.com

**Web Site:** http://www.upndetroit.com

**Technical Facilities:** Channel No. 50 (686-692 MHz). Authorized power: 2340-kw max. & 2090-kw horizontal visual, 234-kw & 209-kw horizontal aural. Antenna: 960-ft above av. terrain, 1053-ft. above ground, 1751-ft. above sea level.

Latitude 42° 29' 01"  
Longitude 83° 18' 44"

Holds CP for change to 5010-kw max. visual, 961-ft above av. terrain, 1024-ft. above ground, 1722-ft. above sea level; BPCT-970106KE.

**Transmitter:** 26955 W. 11 Mile Rd., Southfield.

**Digital Facilities:** Channel No. 14 (470-476 MHz). Power: 58.7-kw max. visual. Antenna: 883-ft above av. terrain, 942-ft. above ground, 1640-ft. above sea level.

Latitude 42° 29' 001"  
Longitude 83° 18' 44"

**FCC Digital File Number:** BPCDT-990528KF. Granted: July 23, 2004.

**Note:** Latitude and longitude coordinates shown are based on the North American Datum of 1927 (NAD 27) as currently required by the Mass Media Bureau of the FCC.

**Satellite Earth Stations:** Transmitter Comark; Scientific-Atlanta, 4.5-meter; Vertex, 5-meter; Radiation Systems Inc., 5-meter; AFC, 5-meter; Standard Communications receivers.

**Ownership:** Viacom Inc. (Group Owner).

**Began Operation:** January 10, 1965. Sale of Kaiser Industries Corp.'s 77.5% interest approved by FCC June 22, 1977 (Television Digest, Vol. 16:51; 17:26). Sale to Cox by Field Enterprises Holdings Ltd. approved by FCC January 30, 1984 (Vol. 23:21, 40). Sale to Paramount Stations Group by Cox approved by FCC August 27, 1993 (Vol. 32:46; 33:25). Sale to present owner by Paramount approved by FCC March 8, 1994.

**Represented (sales):** TeleRep Inc.

**Represented (legal):** Wiley, Rein & Fielding.

**Personnel:**

Linda Danna, Senior Vice President & General Manager.

Michael J. Michell, Vice President & Station Manager.

Libby Irby, Local Sales Manager.

Tom Zito, National Sales Manager.

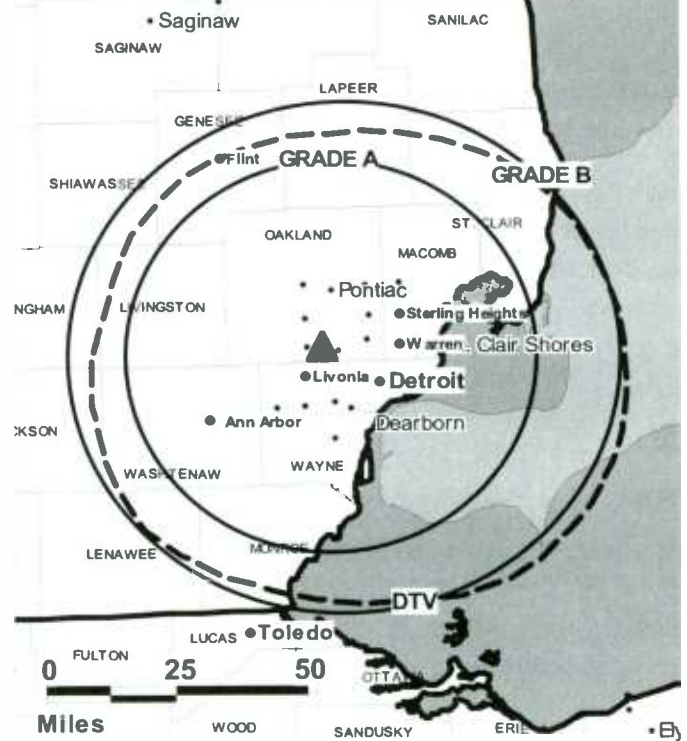
Chuck Davis, Chief Engineer.

Ron Damron, Business Manager.

Paul A. Prange, Program Director.

Judy Paluso, Promotions Manager & Creative Services Director.

**WKBD BPCT-19970106KE GRANTED: 10/14/1999**



© 2006 Warren Communications News

**Toby Cunningham**, Executive Producer, Sports & Special Projects.

**Pat Wilson**, Traffic Manager.

**Matt Malyn**, Communications Director.

**Rates:** On request.

**City of License:** Detroit. **Station DMA:** Detroit, MI. **Rank:** 11.

Circulation © 2005 Nielsen. Coverage based on Nielsen study.

GrandTotal	Cable TV Households	Non-cable TV Households	Total TV Households
Estimated Station Totals *	2,197,870	655,240	2,853,110
Average Weekly Circulation (2005)	723,971	256,550	980,521
Average Daily Circulation (2005)			318,827
Station DMA Total	Cable TV Households	Non-cable TV Households	Total TV Households
Estimated Station Totals *	1,370,490	573,440	1,943,930
Average Weekly Circulation (2005)	529,159	249,201	778,360
Average Daily Circulation (2005)			273,882
Other DMA Total	Cable TV Households	Non-cable TV Households	Total TV Households
Estimated Station Totals *	827,380	81,800	909,180
Average Weekly Circulation (2005)	194,812	7,349	202,161
Average Daily Circulation (2005)			44,945

\*Estimated station totals are sums of the Nielsen TV and Cable TV household estimates for each county in which the station registers viewing of more than 5% as per the Nielsen Survey Methods.



**WKBD-DT**  
**Ch. 14**

**Network Service:** UPN.

**Licensee:** Paramount Stations Group Inc., 5202 River Rd., Bethesda, MD 20816.

**Studio:** 26905 W. 11 Mile Rd., Southfield, MI 48034.

**Mailing Address:** Box 50, Southfield, MI 48037-0050.

**Phone:** 248-350-5050. **Fax:** 248-355-2692.

**E-mail:** lmdanna@cbs.com; sales@wkbdv.com

**Web Site:** <http://www.upn50@paramount.com>

**Technical Facilities:** Channel No. 14 (470-476 MHz). Authorized power: 58.7-kw max. visual. Antenna: 883-ft above av. terrain, 942-ft. above ground, 1640-ft. above sea level.

Latitude	42°	29'	001"
Longitude	83°	18'	44"

Holds CP for change to 200-kw max. visual; BPCDT-20000428ABC.

**Transmitter:** 26955 W. Eleven Mile Rd., Southfield.

**Note:** Latitude and longitude coordinates shown are based on the North American Datum of 1927 (NAD 27) as currently required by the Mass Media Bureau of the FCC.

**Ownership:** Viacom Inc. (Group Owner).

**Began Operation:** December 4, 2000. High Definition.

**Represented (sales):** TeleRep Inc.

**Represented (legal):** Wiley, Rein & Fielding.

**Represented (engineering):** Hammett & Edison Inc.

**Personnel:**

Linda Danna, Senior Vice President & General Manager.

Michael J. Michell, Vice President & Station Manager.

David Bangura, General Sales Manager.

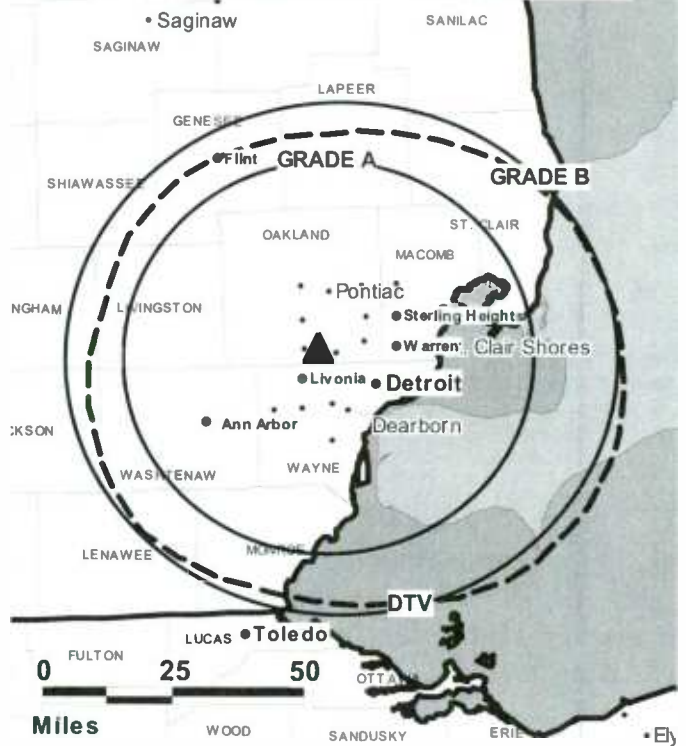
Maureen Watts, Local Sales Manager.

Libby Irby, National Sales Manager.

Chuck Davis, Chief Engineer.

Ron Damron, Business Manager.

**WKBD-DT BPCDT-20000428ABU GRANTED: 7/23/2004**



**Paul A. Prange**, Program Director.

**Judy Paluso**, Promotions Manager & Creative Services Director.

**Toby Cunningham**, Local Production Manager.

**Pat Wilson**, Traffic Manager.

**Matt Malyn**, Communications Director.

**Rates:** On request.

**City of License:** Detroit. **Station DMA:** Detroit, MI. **Rank:** 11.

**Nielsen Data:** Not available.



**WWJ-DT**  
**Ch. 44**

**Network Service:** CBS.

**Licensee:** CBS Broadcasting Inc., 2000 K St. NW, Suite 725, Washington, DC 20006.

**Studio:** 26905 W. 11 Mile Rd., Southfield, MI 48034.

**Mailing Address:** 26905 W. 11 Mile Rd., Southfield, MI 48034.

**Phone:** 248-350-5050. **Fax:** 248-355-1655.

**E-mail:** sales@wwjtv.cbs.com

**Web Site:** http://www.wwjtv.com

**Technical Facilities:** Channel No. 44 (650-656 MHz). Authorized power: 200-kw max. visual. Antenna: 1060-ft above av. terrain, 1053-ft. above ground, 1716-ft. above sea level.

Latitude	42°	26'	52"
Longitude	83°	10'	23"

**Transmitter:** 20931 Meyers Rd., Oak Park.

**Note:** Latitude and longitude coordinates shown are based on the North American Datum of 1927 (NAD 27) as currently required by the Mass Media Bureau of the FCC.

**Ownership:** Viacom Inc. (Group Owner).

**Began Operation:** July 1, 1999.

**Personnel:**

Linda Danna, Vice President & General Manager.

Michael J. Michell, Vice President & Station Manager.

Michelle DeSouza, Broadcast Operations Director.

Dave Bangora, General Sales Manager.

Scott Cote, Local Sales Manager.

Darren Pieh, National Sales Manager.

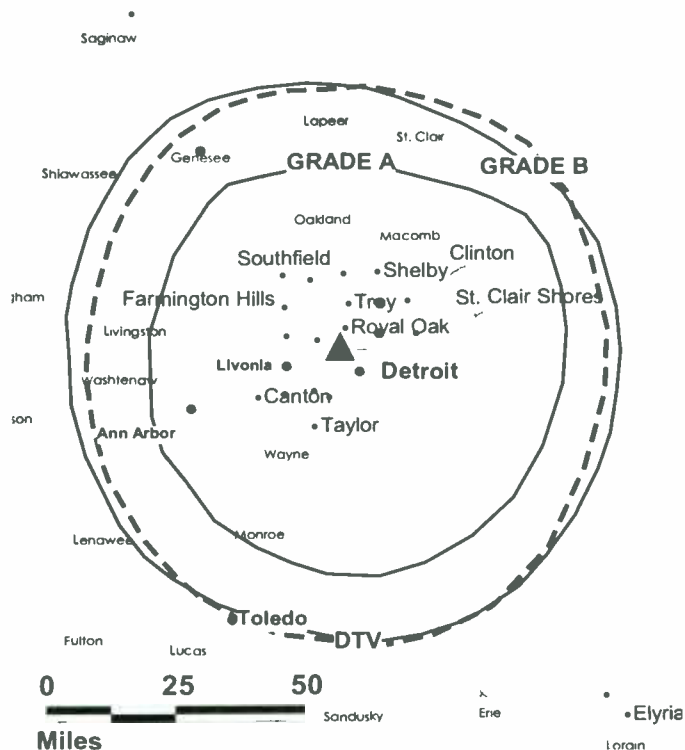
Chuck Davis, Chief Engineer.

Ron Dameron, Business Manager.

Paul Prange, Program Director.

Jim Balistreri, Marketing Director.

WWJ-DT BPCDT-980427KK GRANTED: 8/17/2000



© 2006 Warren Communications News

Judy Paluso, Promotion Director.

Pat Wilson, Traffic Manager.

Edward Foxworth III, Public Affairs Director.

**Rates:** On request.

**City of License:** Detroit. **Station DMA:** Detroit, MI. **Rank:** 11.

**Nielsen Data:** Not available.

**WWJ-TV**  
**Ch. 62**

**Network Service:** CBS.

**Licensee:** CBS Broadcasting Inc., 2000 K St. NW, Suite 725, Washington, DC 20006.

**Studio:** 26905 W. 11 Mile Rd., Southfield, MI 48034.

**Mailing Address:** 26905 W. 11 Mile Rd., Southfield, MI 48034.

**Phone:** 248-350-5050. **Fax:** 248-355-1655.

**E-mail:** sales@wwjtv.cbs.com

**Web Site:** http://www.wwjtv.com

**Technical Facilities:** Channel No. 62 (758-764 MHz). Authorized power: 5000-kw max. visual. Antenna: 1073-ft above av. terrain, 1060-ft. above ground, 1722-ft. above sea level.

Latitude	42°	26'	52"
Longitude	83°	10'	23"

Requests CP for change to 1069-ft above av. terrain, 1061-ft. above ground, 1723-ft. above sea level; lat. 42° 26' 52.90", long. 83° 10' 23.30", BPCT-20040803ACA.

**Transmitter:** 20931 Myers Rd., Dak Park.

**Digital Facilities:** Channel No. 44 (650-656 MHz). Power: 200-kw max. visual. Antenna: 1060-ft above av. terrain, 1053-ft. above ground, 1716-ft. above sea level.

Latitude	42°	26'	52"
Longitude	83°	10'	23"

**Note:** Latitude and longitude coordinates shown are based on the North American Datum of 1927 (NAD 27) as currently required by the Mass Media Bureau of the FCC.

**Satellite Earth Stations:** M/A-Com, 3.3-meter; Harris, 4.6-meter; Harris, 5-meter; Pinzone, M/A-Com, Harris receivers.

**Ownership:** Viacom Inc. (Group Dwner).

**Began Operation:** September 29, 1975. Began broadcasting as WGPR-TV. Sale to CBS Inc. by WGPR Inc. approved by FCC July 27, 1995. Sale of CBS Inc. to Westinghouse Broadcasting (Group W) approved by FCC November 22, 1995. Merger of CBS Inc. into present owner approved by FCC May 3, 2000.

**Represented (legal):** Hogan & Hartson LLP.

**Personnel:**

**Linda Danna**, Vice President & General Manager.

**Michael J. Michell**, Vice President & Station Manager.

**Michelle DeSouza**, Broadcast Operations Director.

**Dave Bangora**, General Sales Manager.

**Scott Cote**, Local Sales Manager.

**Darren Pieh**, National Sales Manager.

**Chuck Davis**, Chief Engineer.

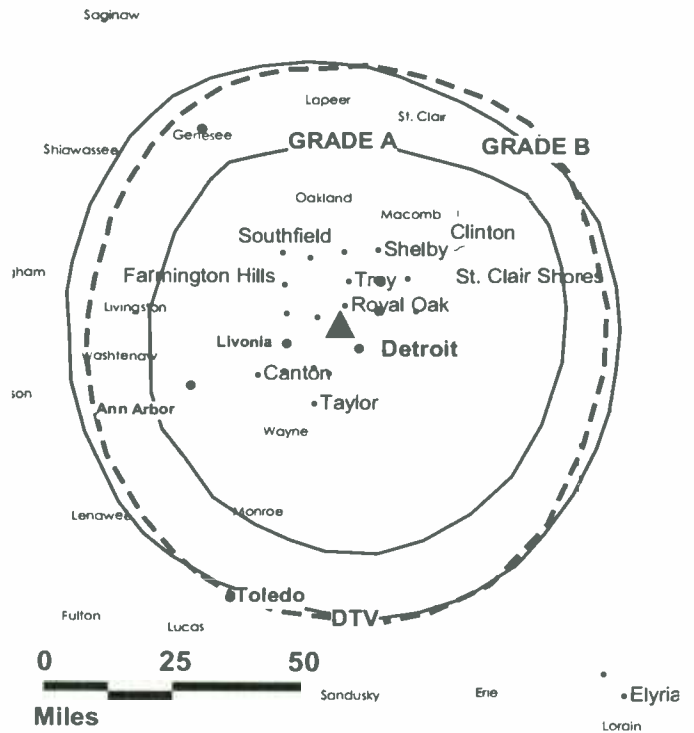
**Ron Dameron**, Business Manager.

**Paul Prange**, Program Director.

**Jim Balistreri**, Director of Marketing.

**Judy Paluso**, Promotion Director.

**WWJ-TV BPCT-950330KF GRANTED: 4/21/97**



© 2006 Warren Communications News

**Pat Wilson**, Traffic Manager.

**Edward Foxworth III**, Public Affairs Director.

**Rates:** Dn request.

**City of License:** Detroit. **Station DMA:** Detroit, MI. **Rank:** 11.

Circulation © 2005 Nielsen. Coverage based on Nielsen study.

GrandTotal	Cable TV Households	Non-cable TV Households	Total TV Households
Estimated Station Totals *	1,392,200	590,430	1,982,630
Average Weekly Circulation (2005)	774,927	308,638	1,083,565
Average Daily Circulation (2005)			440,685
Station DMA Total	Cable TV Households	Non-cable TV Households	Total TV Households
Estimated Station Totals *	1,370,490	573,440	1,943,930
Average Weekly Circulation (2005)	773,303	307,568	1,080,871
Average Daily Circulation (2005)			439,801
Other DMA Total	Cable TV Households	Non-cable TV Households	Total TV Households
Estimated Station Totals *	21,710	16,990	38,700
Average Weekly Circulation (2005)	1,624	1,070	2,694
Average Daily Circulation (2005)			884

\*Estimated station totals are sums of the Nielsen TV and Cable TV household estimates for each county in which the station registers viewing of more than 5% as per the Nielsen Survey Methods.

**WXYZ-DT**  
**Ch. 41**

**Network Service:** ABC.

**Licensee:** Channel 7 of Detroit, 20777 W. Ten Mile Rd., Southfield, MI 48037.

**Studio:** 20777 W. 10 Mile Rd., Southfield, MI 48037.

**Mailing Address:** 20777 W. 10 Mile Rd., Southfield, MI 48037.

**Phone:** 248-827-7777; 800-825-0770. **Fax:** 248-827-4454.

**E-mail:** talkback@wxyztv.com

**Web Site:** http://www.detnow.com

**Technical Facilities:** Channel No. 41 (632-638 MHz). Authorized power: 465-kw max. visual. Antenna: 935-ft above av. terrain, 968-ft. above ground, 1632-ft. above sea level.

Latitude	42°	28'	14"
Longitude	83°	15'	01"

Holds CP for change to 770-kw max. visual; BPCDT-20000426AAV.

**Transmitter:** 20777 W. 10 Mile Rd., Southfield.

**Note:** Latitude and longitude coordinates shown are based on the North American Datum of 1927 (NAD 27) as currently required by the Mass Media Bureau of the FCC.

**Ownership:** E. W. Scripps Co. (Group Owner).

**Began Operation:** November 1, 1998.

**Represented (sales):** Eagle Television Sales.

**Represented (legal):** Baker & Hostetler.

**Personnel:**

Grace Gilchrest, Vice President & General Manager.

Robert Silva, Vice President of Sales.

Steve Kopacki, National Sales Manager.

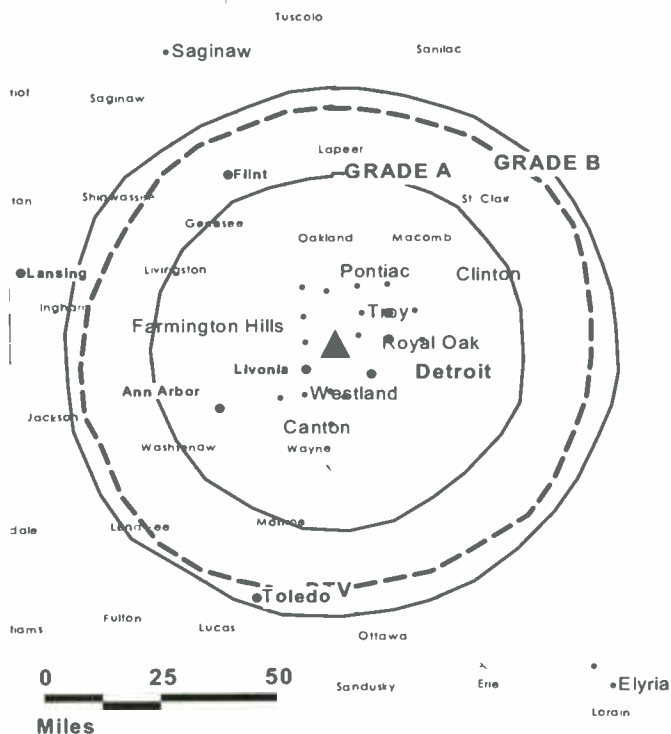
Andrea Parquet Taylor, News Director.

Ray Thurber, Chief Engineer.

Greg Flash, Business Manager.

Marla Drutz, Program Director.

**WXYZ-DT BPCDT-970916KG GRANTED: 7/14/1998**



© 2006 Warren Communications News

**Gary Schlaff**, Research Director.

**David Baumann**, Creative Services Director.

**Milda Skorupskas**, Traffic Manager.

**Chuck Stokes**, Public Affairs & Editorial Director.

**Rates:** On request.

**City of License:** Detroit. **Station DMA:** Detroit, MI. **Rank:** 11.

**Nielsen Data:** Not available.

**WXYZ-TV**  
**Ch. 7**

**Network Service:** ABC.

**Licensee:** Channel 7 of Detroit, 20777 W. Ten Mile Rd., Southfield, MI 48037.

**Studio:** 20777 W. 10 Mile Rd., Southfield, MI 48037.

**Mailing Address:** 20777 W. 10 Mile Rd., Southfield, MI 48037.

**Phone:** 248-827-7777; 800-825-0770. **Fax:** 248-827-4454.

**E-mail:** talkback@wxyztv.com

**Web Site:** http://www.detnow.com

**Technical Facilities:** Channel No. 7 (174-180 MHz). Authorized power: 316-kw visual, 31.6-kw aural. Antenna: 1000-ft above av. terrain, 1073-ft. above ground, 1737-ft. above sea level.

Latitude 42° 28' 15"  
Longitude 83° 15' 00"

**Transmitter:** Broadcast House, 20777 W. 10 Mile Rd.

**Digital Facilities:** Channel No. 41 (632-638 MHz). Power: 465-kw max. visual. Antenna: 935-ft above av. terrain, 968-ft. above ground, 1632-ft. above sea level.

Latitude 42° 28' 14"  
Longitude 83° 15' 01"

**Note:** Latitude and longitude coordinates shown are based on the North American Datum of 1927 (NAD 27) as currently required by the Mass Media Bureau of the FCC.

**Multichannel TV Sound:** Stereo only.

**Satellite Earth Stations:** Vertex, 4.6-meter Ku-band; Andrew, 7.3-meter C-band; Standard Communications, Avantek receivers.

**News Services:** AP, ABC NewsOne.

**Ownership:** E. W. Scripps Co. (Group Owner).

**Began Operation:** October 9, 1948. Sale to present owner by American Broadcasting Cos. approved by FCC November 14, 1985.

**Represented (sales):** Eagle Television Sales.

**Represented (legal):** Baker & Hostetler.

**Personnel:**

Grace Gilchrist, Vice President & General Manager.

Robert Silva, Vice President of Sales.

Steve Kopacki, National Sales Manager.

Andrea Parquet Taylor, News Director.

Ray Thurber, Chief Engineer.

Greg Flash, Business Manager.

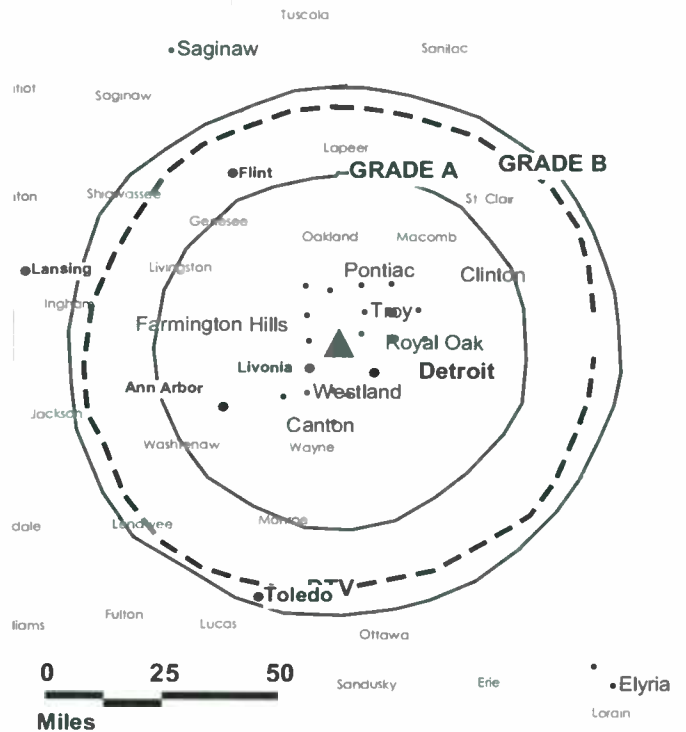
Marla Drutz, Program Director.

Gary Schlaff, Research Director.

David Baumann, Creatives Service Director.

Milda Skorupskas, Traffic Manager.

**WXYZ-TV BPCT-2490 GRANTED: 7/10/58**



© 2006 Warren Communications News

**Chuck Stokes, Public Relations & Editorial Director.**

**Rates:** On request.

**City of License:** Detroit. **Station DMA:** Detroit, MI. **Rank:** 11.

Circulation © 2005 Nielsen. Coverage based on Nielsen study.

GrandTotal	Cable TV Households	Non-cable TV Households	Total TV Households
Estimated Station Totals *	1,739,980	657,020	2,397,000
Average Weekly Circulation (2005)	1,106,561	428,866	1,535,427
Average Daily Circulation (2005)			811,811
Station DMA Total	Cable TV Households	Non-cable TV Households	Total TV Households
Estimated Station Totals *	1,370,490	573,440	1,943,930
Average Weekly Circulation (2005)	1,032,732	418,149	1,450,881
Average Daily Circulation (2005)			781,295
Other DMA Total	Cable TV Households	Non-cable TV Households	Total TV Households
Estimated Station Totals *	369,490	83,580	453,070
Average Weekly Circulation (2005)	73,829	10,717	84,546
Average Daily Circulation (2005)			30,516

\*Estimated station totals are sums of the Nielsen TV and Cable TV household estimates for each county in which the station registers viewing of more than 5% as per the Nielsen Survey Methods.

**WJMN-DT**

**Ch. 48**

**Network Service:** CBS.

**Grantee:** CBS Broadcasting Inc., 600 New Hampshire Ave. NW, Suite 1200, Washington, DC 20037.

**Studio:** 1181 E. Mason St., Green Bay, WI 54301.

**Mailing Address:** Box 19055, Green Bay, WI 54307-9055.

**Phone:** 920-437-5411. **Fax:** 920-437-4576.

**E-mail:** wfrv@wfrv.cbs.com

**Web Site:** <http://www.wfrv.com>

**Technical Facilities:** Channel No. 48 (674-680 MHz). Authorized power: 989-kw max. visual. Antenna: 1073-ft above av. terrain, 1098-ft. above ground.

Latitude	46°	08'	05"
Longitude	86°	56'	55"

**Note:** Latitude and longitude coordinates shown are based on the North American Datum of 1927 (NAD 27) as currently required by the Mass Media Bureau of the FCC.

**Ownership:** Viacom Inc. (Group Owner).

**Began Operation:** Station operating under Special Temporary Authority at 9.8-kw max. visual; no on-air date

**Represented (sales):** TeleRep Inc.

**Personnel:**

**R. Perry Kidder**, General Manager & Station Manager.

**Jackie Stewart**, General Sales Manager.

**Kit Overlock**, Local Sales Manager.

**H. Lee Hiller**, News Director.

**Dale Mitchell**, Director of Operations, Marketing & Engineering.

**David Stewart**, Business Manager.

**Jill Schabow**, Program Director.

**Gretchen Mattingly**, Production Manager.

**Jill Harkoff**, Traffic Manager.

**City of License:** Escanaba. **Station DMA:** Marquette, MI. **Rank:** 180.

**Nielsen Data:** Not available.

**WJMN-TV**  
**Ch. 3**  
**(Satellite of WFRV-TV, Green Bay)**

**Network Service:** CBS.

**Licensee:** CBS Broadcasting Inc., 2000 K St. NW, Suite 725, Washington, DC 20006.

**Studio:** 1181 E. Mason St., Green Bay, WI 54301.

**Mailing Address:** Box 19055, Green Bay, WI 54307-9055.

**Phone:** 920-437-5411. **Fax:** 920-437-4576.

**E-mail:** wfrv@wfrv.cbs.com

**Web Site:** http://www.wfrv.com

**Technical Facilities:** Channel No. 3 (60-66 MHz). Authorized power: 100-kw visual, 20-kw aural. Antenna: 1191-ft above av. terrain, 1201-ft. above ground.

Latitude 46° 08' 05"  
 Longitude 86° 56' 55"

**Transmitter:** 4.3-mi. S of Trenary.

**Digital Facilities:** Channel No. 48 (674-680 MHz). Power: 989-kw max. visual. Antenna: 1073-ft above av. terrain, 1098-ft. above ground.

Latitude 46° 08' 05"  
 Longitude 86° 56' 55"

**FCC Digital File Number:** BPCDT-19991025ACN. Granted: April 28, 2000.

**Note:** Latitude and longitude coordinates shown are based on the North American Datum of 1927 (NAD 27) as currently required by the Mass Media Bureau of the FCC.

**News Services:** UPI, AP.

**Ownership:** Viacom Inc. (Group Owner).

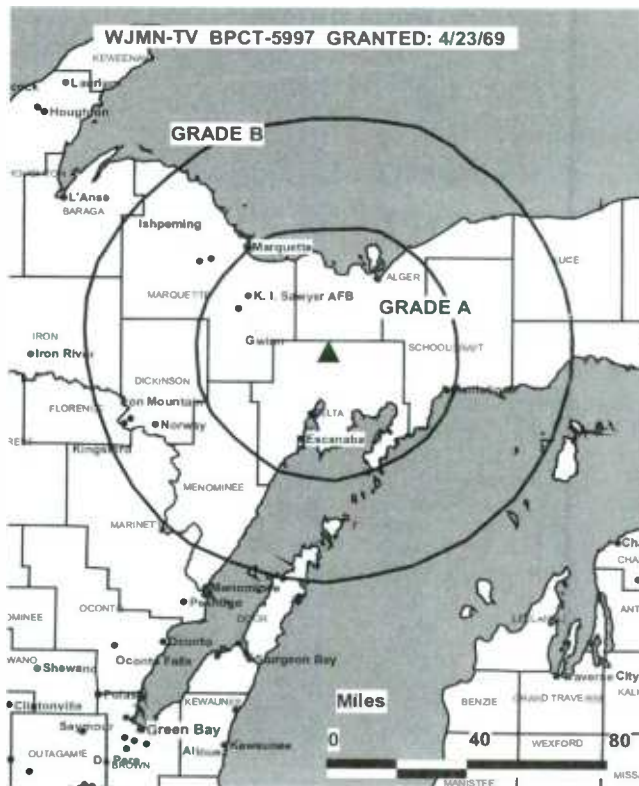
**Began Operation:** October 7, 1969.

**Represented (sales):** TeleRep Inc.

**Personnel:**

- R. Perry Kidder, General Manager & Station Manager.
- Jackie Stewart, General Sales Manager.
- Kit Overlock, Local Sales Manager.
- H. Lee Hitter, News Director.
- Dale Mitchell, Director of Operations, Marketing & Engineering.
- David Stewart, Business Manager.
- Joy Schabow, Program Director.
- Gretchen Mattingly, Production Manager.
- Jill Harkoff, Traffic Manager.

**Rates:** On request.



**City of License:** Escanaba. **Station DMA:** Marquette, MI. **Rank:** 180.

Circulation © 2005 Nielsen. Coverage based on Nielsen study.

GrandTotal	Cable TV Households	Non-cable TV Households	Total TV Households
Estimated Station Totals *	81,320	20,110	101,430
Average Weekly Circulation (2005)	47,900	7,814	55,714
Average Daily Circulation (2005)			25,415
Station DMA Total	Cable TV Households	Non-cable TV Households	Total TV Households
Estimated Station Totals *	65,620	20,110	85,730
Average Weekly Circulation (2005)	43,615	7,814	51,429
Average Daily Circulation (2005)			24,184
Other DMA Total	Cable TV Households	Non-cable TV Households	Total TV Households
Estimated Station Totals *	15,700	0	15,700
Average Weekly Circulation (2005)	4,285	0	4,285
Average Daily Circulation (2005)			1,231

\*Estimated station totals are sums of the Nielsen TV and Cable TV household estimates for each county in which the station registers viewing of more than 5% as per the Nielsen Survey Methods.



**WJRT-DT**  
**Ch. 36**

**Network Service:** ABC.

**Licensee:** Flint License Subsidiary Corp., 2302 Lapeer Rd., Flint, MI 48503.

**Studio:** 2302 Lapeer Rd., Flint, MI 48503.

**Mailing Address:** 2302 Lapeer Rd., Flint, MI 48503.

**Phone:** 810-233-3130. **Fax:** 810-257-2834.

**E-mail:** tom.bryson@abc.com; abc12news@abc.com

**Web Site:** http://www.abc12.com

**Technical Facilities:** Channel No. 36 (602-608 MHz). Authorized power: 1000-kw max. visual. Antenna: 866-ft above av. terrain, 892-ft. above ground.

Latitude	43°	13'	39"
Longitude	84°	03'	32"

**Note:** Latitude and longitude coordinates shown are based on the North American Datum of 1927 (NAD 27) as currently required by the Mass Media Bureau of the FCC.

**Ownership:** Disney Enterprises Inc. (Group Owner).

**Began Operation:** Station operating; no on-air date

**Personnel:**

**Thomas Bryson**, President & General Manager.

**Dan Aube**, Vice President & General Sales Manager.

**Cheri Foss**, Local Sales Manager.

**Ray Scott**, National Sales Manager.

**Jim Bleicher**, News Director.

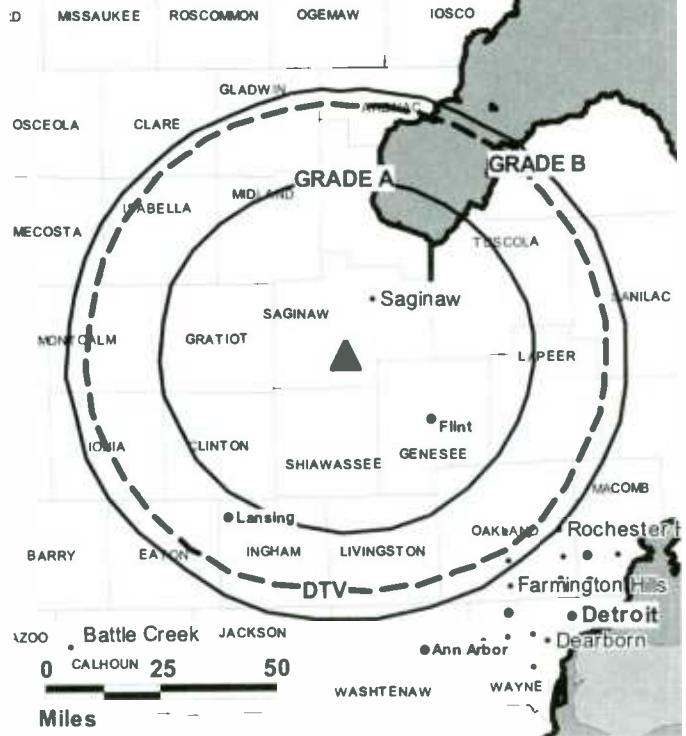
**Skip Orvis**, Engineering Director.

**Diane Parker**, Business Manager.

**Sara Jo Gallock**, Program Director.

**Nicole Hendrix**, Marketing Directing.

**WJRT-DT BPCDT-19991101ACO GRANTED: 8/10/2001**



© 2006 Warren Communications News

**Richard Roffman**, Production Manager.

**Shirley Sillman**, Traffic Manager.

**City of License:** Flint. **Station DMA:** Flint-Saginaw-Bay City, MI. **Rank:** 65.

**Nielsen Data:** Not available.

# Michigan — Flint

## WJRT-TV Ch. 12

**Network Service:** ABC.

**Licensee:** Flint License Subsidiary, 77 W. 66th St., 16th Floor, New York, NY 10023.

**Studio:** 2302 Lapeer Rd., Flint, MI 48503.

**Mailing Address:** 2302 Lapeer Rd., Flint, MI 48503.

**Phone:** 810-233-3130. **Fax:** 810-257-2812.

**E-mail:** bryson@abc.com

**Web Site:** <http://www.abc12.com>

**Technical Facilities:** Channel No. 12 (204-210 MHz). Authorized power: 316-kw visual, 34.76-kw aural. Antenna: 940-ft above av. terrain, 999-ft. above ground, 1571-ft. above sea level.

Latitude 43° 13' 49"  
Longitude 84° 03' 32"

**Transmitter:** 7401 W. Burt Rd., Chesaning.

**Digital Facilities:** Channel No. 36 (602-608 MHz). Power: 1000-kw max. visual. Antenna: 866-ft above av. terrain, 892-ft. above ground.

Latitude 43° 13' 39"  
Longitude 84° 03' 32"

**FCC Digital File Number:** BPCDT-19991101ACD. Granted: August 10, 2001.

**Note:** Latitude and longitude coordinates shown are based on the North American Datum of 1927 (NAD 27) as currently required by the Mass Media Bureau of the FCC.

**Multichannel TV Sound:** Stereo only.

**Satellite Earth Stations:** Transmitter Harris; Vertex, 4.6-meter Ku-band; Vertex, 6.1-meter C-band; Andrew, 7.3-meter KC-band; Standard Communications receivers.

**SNG Mobile Dish:** Vertex, 2.4-meter Ku-band.

**News Service:** AP.

**Ownership:** Disney Enterprises Inc. (Group Owner).

**Began Operation:** October 12, 1958. Sale to present owner by Capital Cities/ABC Inc. approved by FCC February 8, 1996. Sale to Capital Cities/ABC Inc. by Media/Communications Partners, et al., approved by FCC July 26, 1995 (Television Digest, Vol. 34:41). Sale to Media/Communications Partners, et al., by SJL Broadcast Management approved by FCC April 30, 1992. Sale to SJL Broadcast Management by Knight-Ridder Broadcasting approved by FCC June 8, 1989 (Vol. 29:13). Sale to Knight-Ridder Broadcasting by Poole Broadcasting approved by FCC December 12, 1978 (Vol. 17:26). Poole acquired station when Goodwill Stations Inc. sold all its other properties to Capital Cities Broadcasting Corp.; approved by FCC July 29, 1964 (Vol. 4:18, 19, 31).

**Represented (sales):** ABC Television Spot Sales Inc.

**Personnel:**

Thomas Bryson, President & General Manager.

Dan Aube, Vice President & General Sales Manager.

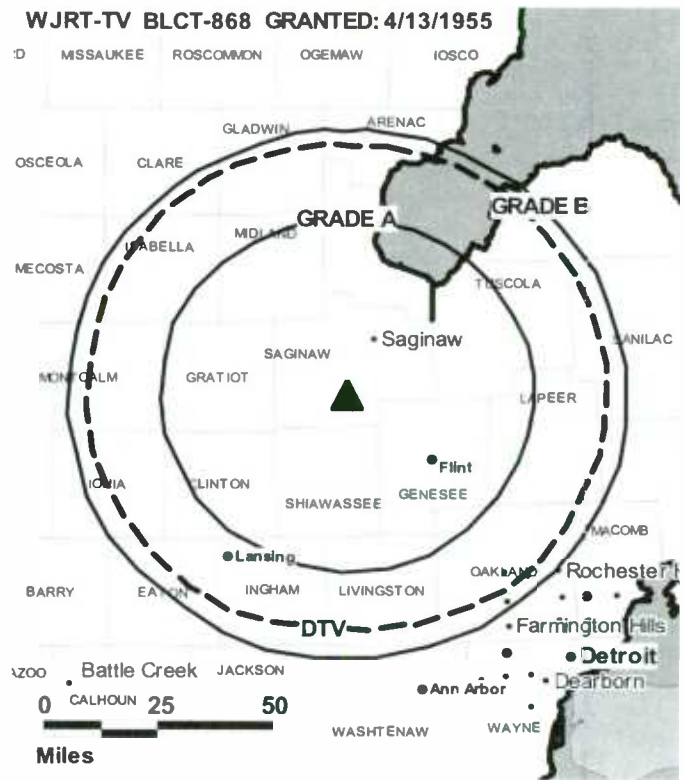
Ray Scott, National Sales Manager.

James Bleicher, News Director.

Skip Orvis, Engineering Director.

Cheri Foss, Local Sales Manager.

Diane Parker, Business Manager.



© 2006 Warren Communications News

- Sara Jo Gallock, Program Director.
- Nicole Hendrix, Marketing Director.
- Richard Roffman, Production Manager.
- Shirley Sillman, Traffic Manager.

**Highest 30 Sec. Rate:** \$1200.

**City of License:** Flint. **Station DMA:** Flint-Saginaw-Bay City, MI. Rank: 65.

Circulation © 2005 Nielsen. Coverage based on Nielsen study.

GrandTotal	Cable TV Households	Non-cable TV Households	Total TV Households
Estimated Station Totals *	421,010	317,160	738,170
Average Weekly Circulation (2005)	258,526	140,390	398,916
Average Daily Circulation (2005)			212,044
Station DMA Total	Cable TV Households	Non-cable TV Households	Total TV Households
Estimated Station Totals *	315,070	164,450	479,520
Average Weekly Circulation (2005)	233,613	113,242	346,855
Average Daily Circulation (2005)			193,174
Other DMA Total	Cable TV Households	Non-cable TV Households	Total TV Households
Estimated Station Totals *	105,940	152,710	258,650
Average Weekly Circulation (2005)	24,913	27,148	52,061
Average Daily Circulation (2005)			18,870

\*Estimated station totals are sums of the Nielsen TV and Cable TV household estimates for each county in which the station registers viewing of more than 5% as per the Nielsen Survey Methods.

**WSMH**  
**Ch. 66**

**Network Service:** FOX.

**Licensee:** WSMH Licensee LLC, 10706 Beaver Dam Rd., Cockeysville, MD 21030.

**Studios:** G-3463 W. Pierson Rd., Flint, MI 48504; 310 Johnson St., Suite 185, Saganaw, MI 48607.

**Mailing Address:** Box 310669, Flint, MI 48531.

**Phone:** 810-785-8866. **Fax:** 810-785-8963.

**E-mail:** comments@sbgnet.com

**Web Site:** http://www.wsmh.com

**Technical Facilities:** Channel No. 66 (782-788 MHz). Authorized power: 1170-kw max. visual, 117-kw aural. Antenna: 943-ft above av. terrain, 967-ft. above ground, 1577-ft. above sea level.

Latitude 43° 13' 18"  
Longitude 84° 03' 14"

Holds CP for change to 1750-kw max. visual, 1187-ft above av. terrain, 1207-ft. above ground, 1815-ft. above sea level; lat. 43° 13' 31", long. 84° 00' 33", BPC2-20040312AAM.

**Transmitter:** 7114 Gary Rd., Chesaning.

**Digital Facilities:** Channel No. 16 (482-488 MHz). Power: 1000-kw max. visual. Antenna: 942-ft above av. terrain, 968-ft. above ground, 1578-ft. above sea level.

Latitude 43° 13' 18"  
Longitude 84° 03' 14"

**FCC Digital File Number:** BPCDT-19991028ACK. (pending).

**Note:** Latitude and longitude coordinates shown are based on the North American Datum of 1927 (NAD 27) as currently required by the Mass Media Bureau of the FCC.

**Satellite Earth Stations:** Transmitter Harris; Scientific-Atlanta, 4.6-meter; DH Satellite, 5-meter; Agile Omni receivers.

**Ownership:** Sinclair Broadcast Group Inc. (Group Owner).

**Began Operation:** April 8, 1985. Sale to Gerald J. Robinson by Flint Family TV Inc., et al., approved by FCC April 21, 1986. Sale to present owner by Gerald J. Robinson approved by FCC November 9, 1995.

**Represented (sales):** Millennium Sales & Marketing.

**Represented (legal):** Shaw Pittman.

**Represented (engineering):** Sterling Communications Inc.

**Personnel:**

David Schwartz, General Manager.

Preston Hards, Local Sales Manager.

Chad Conklin, National Sales Manager.

Barbara Roethler, News Director.

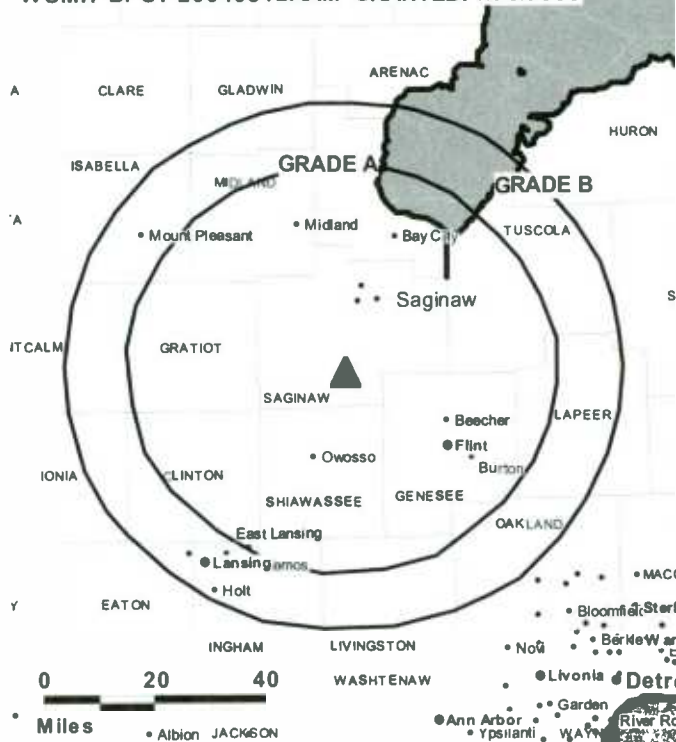
John D. Grover, Chief Engineer.

Gary Pringle, Business Manager.

Rob Depascale, Program Manager.

Dan Zimmerman, Promotions Manager.

WSMH BPC2-20040312AAM GRANTED: 1/25/2005



Gregg Hall, Production Manager.

Lisa Grundy, Traffic Manager.

Highest 30 Sec. Rate: \$8000.

City of License: Flint. Station DMA: Flint-Saginaw-Bay City, MI. Rank: 65.

Circulation © 2005 Nielsen. Coverage based on Nielsen study.

GrandTotal	Cable TV Households	Non-cable TV Households	Total TV Households
Estimated Station Totals *	389,070	234,600	623,670
Average Weekly Circulation (2005)	171,658	74,595	246,253
Average Daily Circulation (2005)			86,457
Station DMA Total	Cable TV Households	Non-cable TV Households	Total TV Households
Estimated Station Totals *	315,070	164,450	479,520
Average Weekly Circulation (2005)	162,793	66,906	229,699
Average Daily Circulation (2005)			82,836
Other DMA Total	Cable TV Households	Non-cable TV Households	Total TV Households
Estimated Station Totals *	74,000	70,150	144,150
Average Weekly Circulation (2005)	8,865	7,689	16,554
Average Daily Circulation (2005)			3,621

\*Estimated station totals are sums of the Nielsen TV and Cable TV household estimates for each county in which the station registers viewing of more than 5% as per the Nielsen Survey Methods.

# Michigan — Grand Rapids

## WOOD-DT Ch. 7

**Network Service:** NBC.

**Licensee:** WOOD Television License Co. LLC, 4 Richmond Square, Providence, RI 02906.

**Studio:** 120 College Ave. SE, Grand Rapids, MI 49503.

**Mailing Address:** Box B, Grand Rapids, MI 49501.

**Phone:** 616-456-8888. **Fax:** 616-456-9169.

**E-mail:** mlaemers@woodtv.com

**Web Site:** <http://www.woodtv.com>

**Technical Facilities:** Channel No. 7 (174-180 MHz). Authorized power: 30-kw visual.  
Antenna: 945-ft above av. terrain, 915-ft. above ground, 1739-ft. above sea level.

Latitude	42°	41'	14"
Longitude	85°	30'	34"

**Note:** Latitude and longitude coordinates shown are based on the North American Datum of 1927 (NAD 27) as currently required by the Mass Media Bureau of the FCC.

**Ownership:** LIN TV Corp. (Group Owner).

**Began Operation:** August 1, 1999.

**Represented (sales):** Blair Television.

**Represented (engineering):** du Treil, Lundin & Rackley Inc.

**Personnel:**

Diane Kniowski, President & General Manager.

Craig Cole, Operations & Program Director.

Marc Elliott, General & Local Sales Manager.

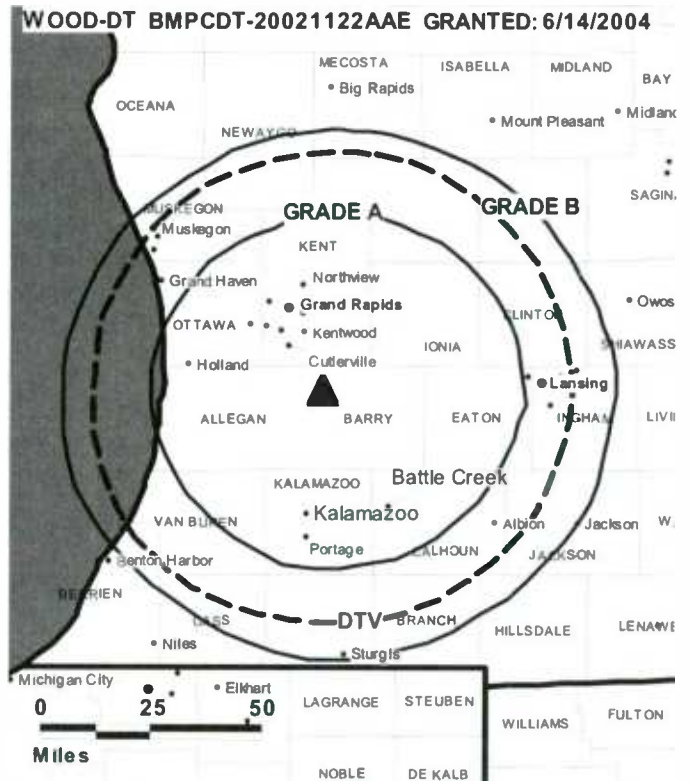
Ann Marie Young, National Sales Manager.

Patti McGettigan, News Director.

Mike Laemers, Chief Engineer.

Dan Caldwell, Business Manager.

Eva Cooper, Marketing & Development Director.



**Ethan Buete,** Promotion Manager.

**Gene VanTwert,** Traffic Manager.

**Rates:** On request.

**City of License:** Grand Rapids.

**Station DMA:** Grand Rapids-Kalamazoo-Battle Creek, MI. **Rank:** 39.

**Nielsen Data:** Not available.

**WOOD-TV**

**Ch. 8**

**Network Service:** NBC.

**Licensee:** WOOD License Co. LLC, 4 Richmond Square, Suite 200, Providence, RI 02906.

**Studio:** 120 College Ave. SE, Grand Rapids, MI 49503.

**Mailing Address:** Box B, Grand Rapids, MI 49501.

**Phone:** 616-456-8888. **Fax:** 616-456-9169.

**E-mail:** mike.laemers@woodtv.com

**Web Site:** http://www.woodtv.com

**Technical Facilities:** Channel No. 8 (180-186 MHz). Authorized power: 316-kw visual. Antenna: 991-ft above av. terrain, 971-ft. above ground, 1791-ft. above sea level.

Latitude 42° 41' 13"  
Longitude 85° 30' 35"

**Transmitter:** 2.5-mi. SW of Middleville.

**Digital Facilities:** Channel No. 7 (174-180 MHz). Power: 30-kw visual. Antenna: 945-ft above av. terrain, 915-ft. above ground, 1739-ft. above sea level.

Latitude 42° 41' 14"  
Longitude 85° 30' 34"

**Note:** Latitude and longitude coordinates shown are based on the North American Datum of 1927 (NAD 27) as currently required by the Mass Media Bureau of the FCC.

**Multichannel TV Sound:** Stereo and separate audio program.

**Satellite Earth Stations:** Transmitter Larcen; Patriot, 3-meter C & Ku-band; Patriot, 4.5-meter C & Ku-band; Harris, 6-meter C-band; receivers.

**SNG Mobile Dish:** BAF, .

**News Services:** NBC News Channel, , CNN, AP.

**Ownership:** LIN TV Corp. (Group Owner).

**Began Operation:** August 15, 1949. Sale to present owner by LCH Communications Inc. approved by FCC June 23, 1999 (Television Digest, 37:33; 38:2). Follow-up sale of LIN to Chancellor Media Corp. cancelled (Vol. 38:28; 39:12). Sale to LCH Communications Inc. by Time Inc. approved by FCC February 10, 1983 (Vol. 22:46). Sale to Time-Life by H. M. Bitner interests approved by FCC April 17, 1957 (Vol. 12:50, 51; 13:16). Bitner group's purchase of station, then called WLAV-TV, from Leonard A. Versluis approved by FCC September 1951 (Vol. 7:19, 38).

**Represented (sales):** Blair Television.

**Represented (legal):** Covington & Burling.

**Represented (engineering):** du Treil, Lundin & Rackley Inc.

**Personnel:**

Diane Knowski, President & General Manager.

Craig Cole, Operations & Program Director.

Marc Elliott, National Sales Manager.

Ann Marie Young, Local Sales Manager.

Kevin Ferrara, Operations Manager.

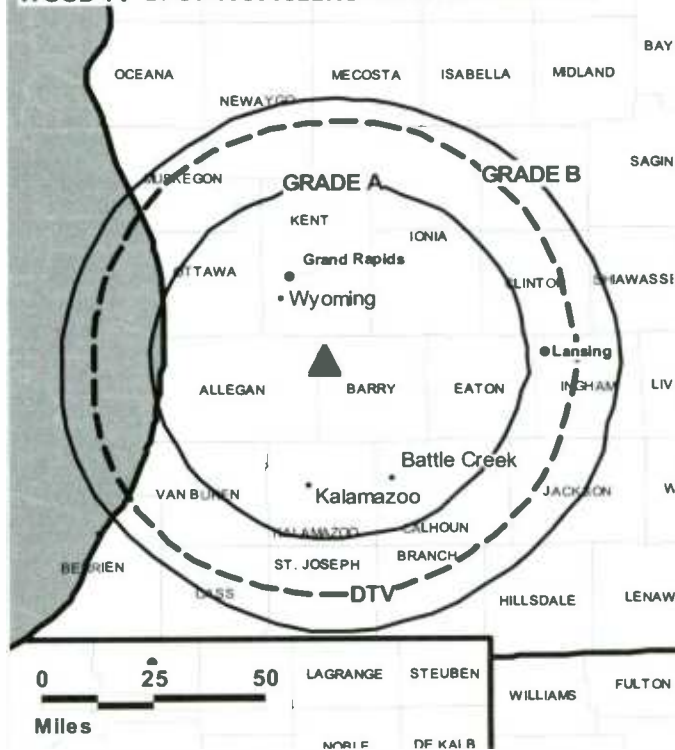
Patti McGettigan, News Director.

Mike Laemers, Director of Engineering.

Dan Caldwell, Business Manager.

Eva Cooper, Marketing & Development Director.

**WOOD-TV BPCT-19890822KG GRANTED: 9/29/1989**



© 2006 Warren Communications News

Ethan Buete, Promotion Manager.

Jeannie Van Antwerp, Traffic Manager.

**Highest 30 Sec. Rate:** \$6000.

**City of License:** Grand Rapids.

**Station DMA:** Grand Rapids-Kalamazoo-Battle Creek, MI. **Rank:** 39.

Circulation © 2005 Nielsen. Coverage based on Nielsen study.

GrandTotal	Cable TV Households	Non-cable TV Households	Total TV Households
Estimated Station Totals *	629,070	364,320	993,390
Average Weekly Circulation (2005)	338,369	210,267	548,636
Average Daily Circulation (2005)			299,440
Station DMA Total	Cable TV Households	Non-cable TV Households	Total TV Households
Estimated Station Totals *	439,280	293,320	732,600
Average Weekly Circulation (2005)	317,278	201,759	519,037
Average Daily Circulation (2005)			289,233
Other DMA Total	Cable TV Households	Non-cable TV Households	Total TV Households
Estimated Station Totals *	189,790	71,000	260,790
Average Weekly Circulation (2005)	21,091	8,508	29,599
Average Daily Circulation (2005)			10,207

\*Estimated station totals are sums of the Nielsen TV and Cable TV household estimates for each county in which the station registers viewing of more than 5% as per the Nielsen Survey Methods.



# Michigan — Grand Rapids

**WXMI**  
**Ch. 17**

**Network Service:** FOX.

**Licensee:** Tribune Television Holdings Inc., 435 N. Michigan Ave., Suite 1800, Chicago, IL 60611.

**Studio:** 3117 Plaza Dr. NE, Grand Rapids, MI 49525.

**Mailing Address:** 3117 Plaza Dr. NE, Grand Rapids, MI 49525.

**Phone:** 616-364-8722. **Fax:** 616-364-8506.

**E-mail:** feedback@wxmi.com

**Web Site:** http://www.wxmi.com

**Technical Facilities:** Channel No. 17 (488-494 MHz). Authorized power: 1700-kw max. visual. Antenna: 1096-ft above av. terrain, 1043-ft. above ground, 1883-ft. above sea level.

Latitude 42° 41' 15"  
Longitude 85° 31' 57"

**Digital Facilities:** Channel No. 19 (500-506 MHz). Power: 725-kw visual. Antenna: 1004-ft above av. terrain, 952-ft. above ground, 840-ft. above sea level.

Latitude 42° 41' 15"  
Longitude 85° 31' 57"

**FCC Digital File Number:** BPCDT-990825LD. Granted: November 06, 2002.

**Note:** Latitude and longitude coordinates shown are based on the North American Datum of 1927 (NAD 27) as currently required by the Mass Media Bureau of the FCC.

**Satellite Earth Stations:** Transmitter Harris; Harris, 4-meter KC-band; Harris, 6.1-meter C-band; Harris receivers.

**SNG Mobile Dish:** 2.2-meter Ku-band.

**Ownership:** Tribune Broadcasting Co. (Group Owner).

**Began Operation:** March 18, 1982.

**Represented (sales):** Harrington, Righter & Parsons Inc.

**Represented (legal):** Sidley & Austin.

**Personnel:**

Patricia Hamilton, Vice President & General Manager.

Bonnie Hunter, Administrative Operations Director.

Jeff Cartwright, Sales Director.

Shelly Bohr, Local Sales Manager.

Barb Klap, National Sales Manager.

Tim Dye, News Director.

Dale Scholten, Engineering Director.

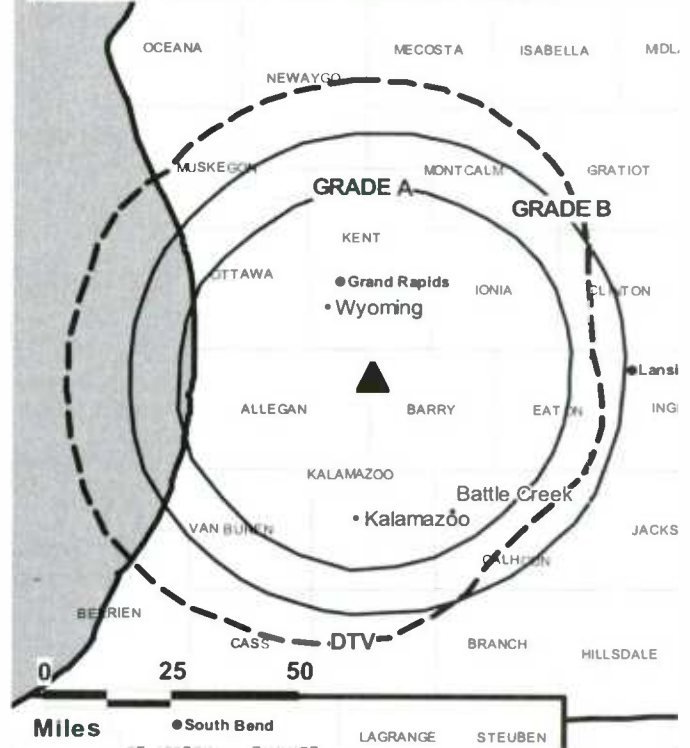
Mark Krause, Program Director.

Pennie Westers, Advertising, Promotion & Creative Services Director.

Ann Ball, Research Coordinator.

Carol Avey, Traffic Manager.

**WXMI BPCT-20020211AAH GRANTED: 1/8/2003**



© 2006 Warren Communications News

**Highest 30 Sec. Rate:** \$5000.

**City of License:** Grand Rapids.

**Station DMA:** Grand Rapids-Kalamazoo-Battle Creek, MI. Rank: 39.

Circulation © 2005 Nielsen. Coverage based on Nielsen study.

GrandTotal	Cable TV Households	Non-cable TV Households	Total TV Households
Estimated Station Totals *	515,450	369,450	884,900
Average Weekly Circulation (2005)	258,078	172,949	431,027
Average Daily Circulation (2005)			168,310
Station DMA Total	Cable TV Households	Non-cable TV Households	Total TV Households
Estimated Station Totals *	439,280	293,320	732,600
Average Weekly Circulation (2005)	252,568	165,455	418,023
Average Daily Circulation (2005)			165,123
Other DMA Total	Cable TV Households	Non-cable TV Households	Total TV Households
Estimated Station Totals *	76,170	76,130	152,300
Average Weekly Circulation (2005)	5,510	7,494	13,004
Average Daily Circulation (2005)			3,187

\*Estimated station totals are sums of the Nielsen TV and Cable TV household estimates for each county in which the station registers viewing of more than 5% as per the Nielsen Survey Methods.



# Michigan — Grand Rapids

**WXMI-DT**

**Ch. 19**

**Network Service:** FDX.

**Licensee:** Tribune Television Holdings Inc., 435 N. Michigan Ave., Suite 1800, Chicago, IL 60611.

**Studio:** 3117 Plaza Dr. NE, Grand Rapids, MI 49525.

**Mailing Address:** 3117 Plaza Dr. NE, Grand Rapids, MI 49525.

**Phone:** 616-364-8722. **Fax:** 616-364-8506.

**E-mail:** feedback@wxmi.com

**Web Site:** http://www.wxmi.com

**Technical Facilities:** Channel No. 19 (500-506 MHz). Authorized power: 725-kw visual. Antenna: 1004-ft above av. terrain, 952-ft. above ground, 840-ft. above sea level.

Latitude	42°	41'	15"
Longitude	85°	31'	57"

**Note:** Latitude and longitude coordinates shown are based on the North American Datum of 1927 (NAD 27) as currently required by the Mass Media Bureau of the FCC.

**Ownership:** Tribune Broadcasting Co. (Group Owner).

**Began Operation:** August 20, 2002. Standard Definition.

**Personnel:**

**Patricia Hamilton**, Vice President & General Manager.

**Bonnie Hunter**, Administrative Operations Director.

**Jeff Cartwright**, Sales Director.

**Shelly Bohr**, Local Sales Manager.

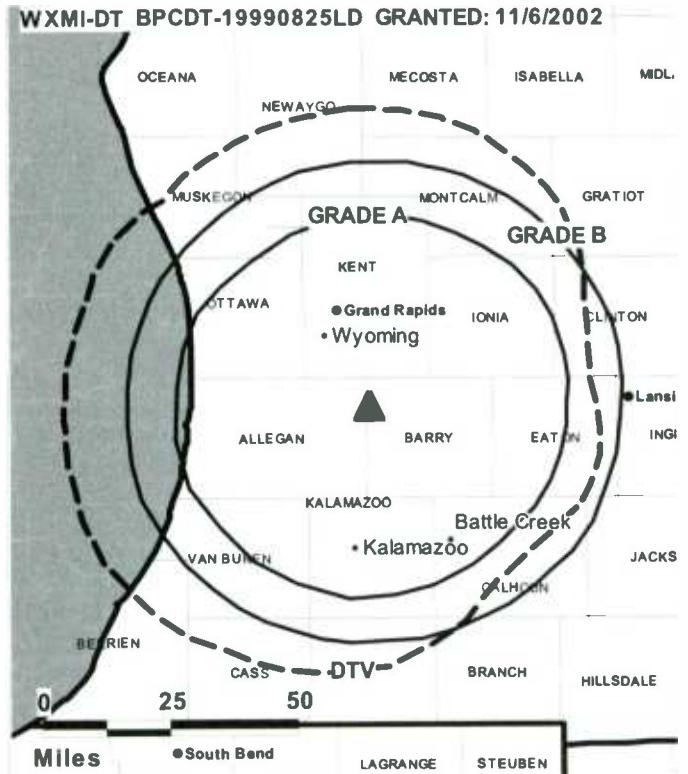
**Barb Klap**, National Sales Manager.

**Tim Dye**, News Director.

**Dale Scholten**, Engineering Director.

**Mark Krause**, Program Director.

**Pennie Westers**, Advertising, Promotion & Creative Services Director.



**Ann Ball**, Research Coordinator.

**Carol Avey**, Traffic Manager.

**City of License:** Grand Rapids.

**Station DMA:** Grand Rapids-Kalamazoo-Battle Creek, MI. Rank: 39.

**Nielsen Data:** Not available.

# Michigan — Grand Rapids

## WZZM-DT

### Ch. 39

**Network Service:** ABC.

**Grantee:** Combined Communications Corp. of Oklahoma Inc., 645 3 Mile Rd. NW, Grand Rapids, MI 49544.

**Studio:** 645 3 Mile Rd. NW, Grand Rapids, MI 49544.

**Mailing Address:** Box Z, Grand Rapids, MI 49544.

**Phone:** 616-785-1313. **Fax:** 616-785-1301.

**E-mail:** comments@wzzm13.com

**Web Site:** http://www.wzzm13.com

**Technical Facilities:** Channel No. 39 (320-626 MHz). Authorized power: 1000-kw max. visual. Antenna: 1002-ft above av. terrain, 963-ft. above ground, 1748-ft. above sea level.

Latitude	43°	18'	35"
Longitude	85°	54'	45"

**Note:** Latitude and longitude coordinates shown are based on the North American Datum of 1927 (NAD 27) as currently required by the Mass Media Bureau of the FCC.

**Ownership:** Gannett Broadcasting Group (Group Owner).

**Began Operation:** June 12, 2002. Standard Definition. Station operating under Special Temporary Authority at 500-kw max. visual.

**Represented (sales):** Blair Television.

#### Personnel:

Janet Mason, President & General Manager.

Chuck Mikowski, Vice President, Director of Technology & Engineering.

Kim Krause, General Sales Manager.

Chris Legg, Local Sales Manager.

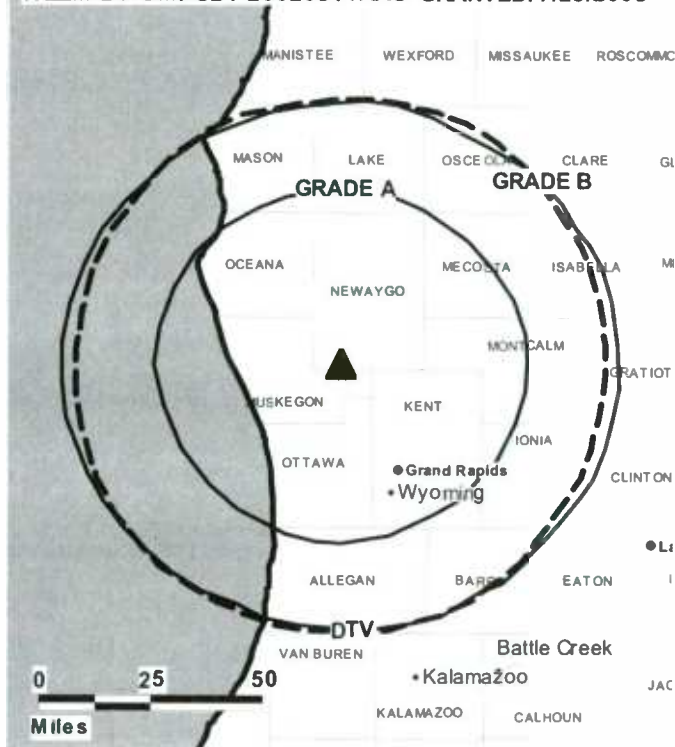
Tim Siegel, National Sales Manager.

Tim Geraghty, News Director.

Karen Kriscunas, Business Manager.

Linda Granger, Promotion Director.

## WZZM-DT B MPCDT-20020311AAC GRANTED: 7/29/2003



© 2006 Warren Communications News

Jay Lowe, Production Manager.

Deb Hudelson, Traffic Manager.

**City of License:** Grand Rapids.

**Station DMA:** Grand Rapids-Kalamazoo-Battle Creek, MI. Rank: 39.

**Nielsen Data:** Not available.

**WZZM-TV**  
**Ch. 13**

**Network Service:** ABC.

**Licensee:** Combined Communications Corp. of Oklahoma Inc., 7950 Jones Branch Dr., McLean, VA 22107.

**Studio:** 645 3 Mile Rd. NW, Grand Rapids, MI 49544.

**Mailing Address:** Box Z, Grand Rapids, MI 49501.

**Phone:** 616-785-1313. **Fax:** 616-785-1301.

**E-mail:** management@wzzm13.com

**Web Site:** http://www.wzzm13.com

**Technical Facilities:** Channel No. 13 (210-216 MHz). Authorized power: 257-kw visual. Antenna: 1064-ft above av. terrain, 1025-ft. above ground, 1810-ft. above sea level.

Latitude 43° 18' 35"  
Longitude 85° 54' 45"

**Digital Facilities:** Channel No. 39 (320-626 MHz). Power: 1000-kw max. visual. Antenna: 1002-ft above av. terrain, 963-ft. above ground, 1748-ft. above sea level.

Latitude 43° 18' 35"  
Longitude 85° 54' 45"

**Note:** Latitude and longitude coordinates shown are based on the North American Datum of 1927 (NAD 27) as currently required by the Mass Media Bureau of the FCC.

**Satellite Earth Stations:** Transmitter Harris; RCA, 4.5-meter Ku-band; Harris, 6.1-meter C-band; Andrew, 7.3-meter C-band; M/A-Com, Harris, Avantek receivers.

**News Services:** CNN Newsource, AP, ABC NewsOne.

**Ownership:** Gannett Broadcasting Group (Group Owner).

**Began Operation:** November 1, 1962. Started on interim basis with all four applicants operating on a cooperative basis. Began operation as West Michigan Telecasters Inc. on January 25, 1965. Transfer of control to Synercom Communications Corp. approved by FCC September 17, 1969. Split-off to Lewis V. Chamberlin, et al., approved by FCC December 31, 1973. Sale to Wometco Enterprises Inc. approved by FCC December 8, 1977 (Television Digest, Vol. 16:36, 17:50). Sale to KKR approved by FCC April 11, 1984 (Vol. 23:39, 52, 24:14, 16). Sale to Price Communications approved by FCC December 19, 1985. Sale to Northstar Television Group approved by FCC September 11, 1989. Sale to Argyle Television Holdings II Inc. approved by FCC November 7, 1994 (Vol. 34:37, 35:2). Sale to present owner by Argyle Television approved by FCC January 27, 1997 (Vol. 36:49, 37:5, 6).

**Represented (sales):** Blair Television.

**Represented (legal):** Wiley, Rein & Fielding.

**Represented (engineering):** A. D. Ring PA.

**Personnel:**

Janet Mason, President & General Manager.

Chuck Mikowski, Vice President, Director of Technology.

Kim Krause, General Sales Manager.

Chris Legg, Local Sales Manager.

Tim Siegel, National Sales Manager.

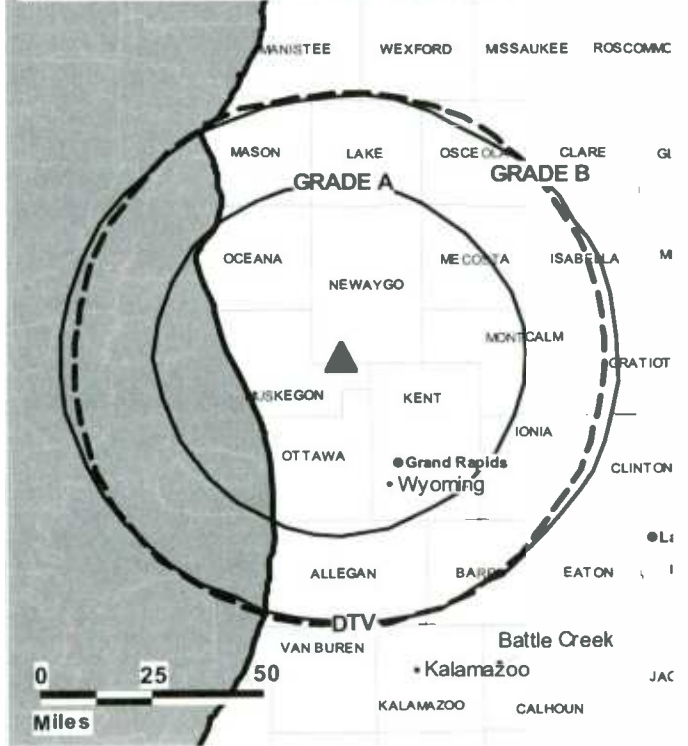
Tim Geraghty, News Director.

Karen Kriscunas, Business Manager.

Al Forist, Program Coordinator.

Linda Granger, Creative Services Director.

**WZZM-TV BMLCT-19951006KH GRANTED: 8/12/1999**



© 2006 Warren Communications News

Jay Lowe, Production Manager.

Deb Hudelson, Traffic Manager.

**Rates:** On request.

**City of License:** Grand Rapids.

**Station DMA:** Grand Rapids-Kalamazoo-Battle Creek, MI. Rank: 39.

Circulation © 2005 Nielsen. Coverage based on Nielsen study.

GrandTotal	Cable TV Households	Non-cable TV Households	Total TV Households
Estimated Station Totals *	412,690	325,420	738,110
Average Weekly Circulation (2005)	229,183	138,422	367,605
Average Daily Circulation (2005)			183,348
Station DMA Total	Cable TV Households	Non-cable TV Households	Total TV Households
Estimated Station Totals *	380,420	293,320	673,740
Average Weekly Circulation (2005)	218,151	129,669	347,820
Average Daily Circulation (2005)			173,893
Other DMA Total	Cable TV Households	Non-cable TV Households	Total TV Households
Estimated Station Totals *	32,270	32,100	64,370
Average Weekly Circulation (2005)	11,032	8,753	19,785
Average Daily Circulation (2005)			9,455

\*Estimated station totals are sums of the Nielsen TV and Cable TV household estimates for each county in which the station registers viewing of more than 5% as per the Nielsen Survey Methods.

# Michigan — Iron Mountain

## WDHS Ch. 8

**Network Service:** IND.

**Licensee:** W. Russell Withers Jr., 1500 E. B St., Iron Mountain, MI 49801.

**Studio:** 1500 E. B St., Iron Mountain, MI 49801.

**Mailing Address:** Box 1508, Mount Vernon, IL 62864.

**Phone:** 906-776-8888; 618-242-3500. **Fax:** 906-776-8888.

**Technical Facilities:** Channel No. 8 (180-186 MHz). Authorized power: 29.6-kw visual. Antenna: 623-ft above av. terrain, 160-ft. above ground, 1686-ft. above sea level.

Latitude	45°	49'	10"
Longitude	88°	02'	35"

Holds CP for change to 316-kw visual, 561-ft above av. terrain, 161-ft. above ground, 1686-ft. above sea level; transmitter to 1500 E. B St., Millie Hill. BPCT-960711KL.

**Transmitter:** Millie Hill, Iron Mountain.

**Digital Facilities:** Channel No. 22 (518-524 MHz). Power: 37-kw max. visual. Antenna: 561-ft above av. terrain, 161-ft. above ground.

Latitude	45°	49'	10"
Longitude	88°	02'	35"

**FCC Digital File Number:** BPCDT-19991029AGA. Granted: June 15, 2000.

**Note:** Latitude and longitude coordinates shown are based on the North American Datum of 1927 (NAD 27) as currently required by the Mass Media Bureau of the FCC.

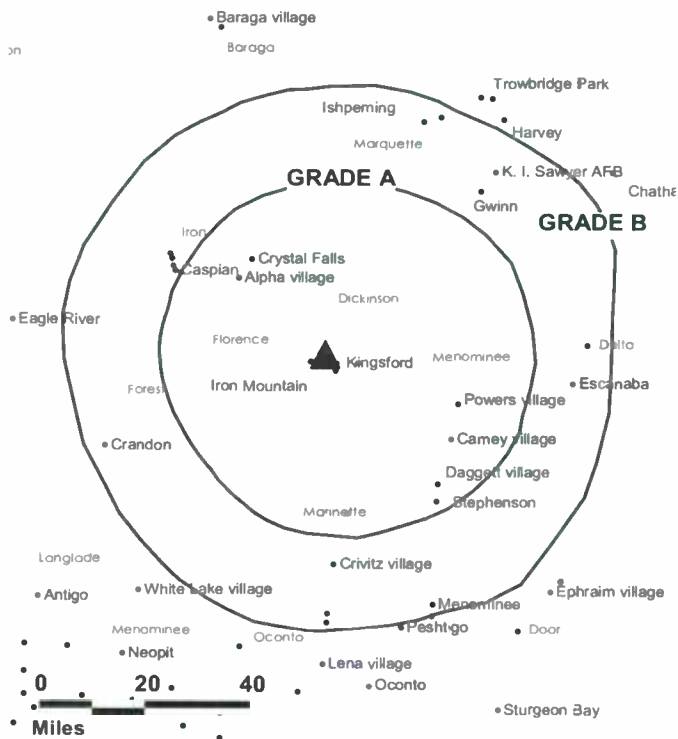
**Ownership:** W. Russell Withers Jr. (Group Owner).

**Began Operation:** October 19, 1994. Sale to Fant Broadcasting by Danny Hood Evangelistic Assn. approved by FCC November 13, 1995 but not consummated. Sale to present owner by Danny Hood Evangelistic Assn. approved by FCC October 30, 1996. Sale to MICI Inc. (Mario Iacobelli) approved by FCC April 25, 1997 but never consummated.

**Represented (legal):** Dennis J. Kelly.

**Personnel:**

## WDHS BPCT-960711KL GRANTED: 6/25/1998



© 2006 Warren Communications News

**Sue Quadrani, Station Manager.**

**Rates:** On request.

**City of License:** Iron Mountain. **Station DMA:** Marquette, MI. **Rank:** 180.

**Nielsen Data:** Not available.

**Michigan — Iron Mountain**

---

**WDHS-DT**

**Ch. 22**

**Network Service:** IND.

**Grantee:** W. Russell Withers Jr., Box 1508, Mount Vernon, IL 62864.

**Studio:** 1500 E. B St., Iron Mountain, MI 49801.

**Mailing Address:** Box 1508, Mount Vernon, IL 62864.

**Phone:** 906-776-8888; 618-242-3500. **Fax:** 906-776-8888.

**Technical Facilities:** Channel No. 22 (518-524 MHz). Authorized power: 37-kw max. visual. Antenna: 561-ft above av. terrain, 161-ft. above ground.

Latitude	45°	49'	10"
Longitude	88°	02'	35"

**Note:** Latitude and longitude coordinates shown are based on the North American Datum of 1927 (NAD 27) as currently required by the Mass Media Bureau of the FCC.

**Ownership:** W. Russell Withers Jr. (Group Owner).

**Began Operation:** Station operating under Special Temporary Authority at 5.7-kw max. visual; no on-air date

**Personnel:**

**Sue Quadrani,** Station Manager.

**City of License:** Iron Mountain. **Station DMA:** Marquette, MI. **Rank:** 180.

**Nielsen Data:** Not available.

# Michigan — Ishpeming

## WBUP Ch. 10

**Network Service:** ABC.

**Licensee:** Lake Superior Community Broadcasting Corp., 1390 Bagley St., Alpena, MI 49707.

**Studio:** 2025 U.S. 41 W, Marquette, MI 49855.

**Mailing Address:** 2025 U.S. 41 W, Marquette, MI 49855.

**Phone:** 906-225-5700. **Fax:** 906-225-5998.

**E-mail:** deanl@wbuptv.com

**Web Site:** <http://www.abcnews10.com>

**Technical Facilities:** Channel No. 10 (192-198 MHz). Authorized power: 133-kw visual. Antenna: 344-ft above av. terrain, 310-ft. above ground, 1810-ft. above sea level.

Latitude 46° 21' 10"  
Longitude 87° 51' 15"

**Transmitter:** 18.6-mi. SSW of Ishpeming.

**Note:** Latitude and longitude coordinates shown are based on the North American Datum of 1927 (NAD 27) as currently required by the Mass Media Bureau of the FCC.

**News Services:** ABC NewsOne, AP.

**Ownership:** Lake Superior Community Broadcasting Corp. (Group Owner).

**Began Operation:** January 15, 2003. Sale to present owner by Scanlan Television Corp. approved by FCC January 15, 2004.

**Represented (sales):** Continental Television Sales.

**Represented (engineering):** du Treil, Lundin & Rackley Inc.

**Personnel:**

Curt Smith, General Manager & Program Director.

Dean Laitinen, Station & Operations Manager.

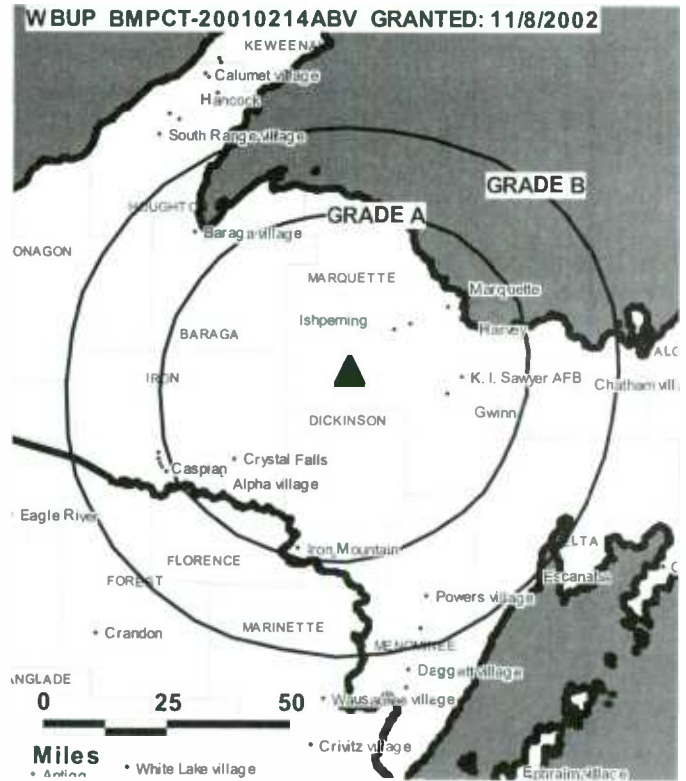
Lucia Shyiak, Local Sales Manager.

Gary Langley, Chief Engineer.

Ken Baynard, Promotion & Production Manager.

Justine Marshall, Traffic Manager.

**City of License:** Ishpeming. **Station DMA:** Marquette, MI. **Rank:** 180.



Circulation © 2005 Nielsen. Coverage based on Nielsen study.

GrandTotal	Cable TV Households	Non-cable TV Households	Total TV Households
Estimated Station Totals *	13,670	11,490	25,160
Average Weekly Circulation (2005)	1,828	2,092	3,920
Average Daily Circulation (2005)			892

Station DMA Total	Cable TV Households	Non-cable TV Households	Total TV Households
Estimated Station Totals *	13,670	11,490	25,160
Average Weekly Circulation (2005)	1,828	2,092	3,920
Average Daily Circulation (2005)			892

\*Estimated station totals are sums of the Nielsen TV and Cable TV household estimates for each county in which the station registers viewing of more than 5% as per the Nielsen Survey Methods.



**WHTV**  
**Ch. 18**

**Network Service:** UPN.

**Licensee:** Spartan TV LLC, 5815 S. Pennsylvania Ave., Lansing, MI 48911.

**Studio:** 5815 S. Pennsylvania Ave., Lansing, MI 48911 false.

**Mailing Address:** 5815 S. Pennsylvania Ave., Lansing, MI 48911.

**Phone:** 517-393-9488. **Fax:** 517-393-9499.

**E-mail:** lori@upn18.com

**Web Site:** http://www.upn18.com

**Technical Facilities:** Channel No. 18 (494-500 MHz). Authorized power: 200-kw max. visual. Antenna: 899-ft above av. terrain, 903-ft. above ground, 1842-ft. above sea level.

Latitude 42° 25' 13"  
Longitude 84° 31' 25"

**Transmitter:** 120 W. Michigan Ave.

**Digital Facilities:** Channel No. 34 (590-596 MHz). Power: 130-kw max. visual. Antenna: 174-ft above av. terrain, 208-ft. above ground, 1147-ft. above sea level.

Latitude 42° 14' 52"  
Longitude 84° 24' 24"

**FCC Digital File Number:** BMPCDT-20000501AEL. (pending).

**Note:** Latitude and longitude coordinates shown are based on the North American Datum of 1927 (NAD 27) as currently required by the Mass Media Bureau of the FCC.

**Ownership:** Donald Wilson (Group Owner); Venture Technologies Group LLC (Group Owner); Frank Washington (Group Owner).

**Began Operation:** July 1, 1999.

**Personnel:**

Lori Harper, Station Manager & Program Director.

Susan Angel, Local Sales Manager.

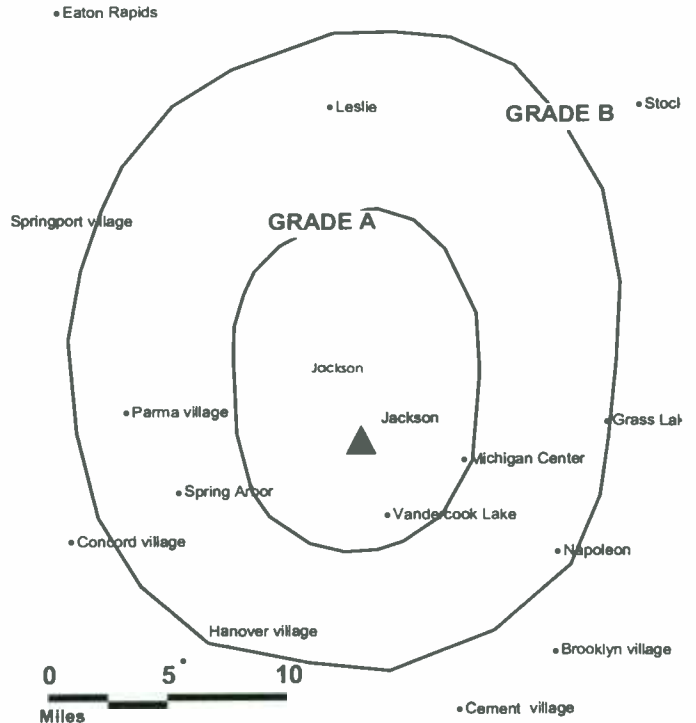
Shanna Machosek, National Sales Manager.

Mike Winsky, Chief Engineer.

**Rates:** On request.

**City of License:** Jackson. **Station DMA:** Lansing, MI. **Rank:** 110.

**WHTV BPCT-930622KH GRANTED: 1/4/1999**



© 2006 Warren Communications News

Circulation © 2005 Nielsen. Coverage based on Nielsen study.

GrandTotal	Cable TV Households	Non-cable TV Households	Total TV Households
Estimated Station Totals *	174,980	128,080	303,060
Average Weekly Circulation (2005)	37,501	15,936	53,437
Average Daily Circulation (2005)			14,724
Station DMA Total	Cable TV Households	Non-cable TV Households	Total TV Households
Estimated Station Totals *	161,390	89,250	250,640
Average Weekly Circulation (2005)	36,808	13,222	50,030
Average Daily Circulation (2005)			14,226
Other DMA Total	Cable TV Households	Non-cable TV Households	Total TV Households
Estimated Station Totals *	13,590	38,830	52,420
Average Weekly Circulation (2005)	693	2,714	3,407
Average Daily Circulation (2005)			498

\*Estimated station totals are sums of the Nielsen TV and Cable TV household estimates for each county in which the station registers viewing of more than 5% as per the Nielsen Survey Methods.

**WLLA**  
**Ch. 64**

**Network Service:** IND.

**Licensee:** Christian Faith Broadcast Inc., 3809 Maple Ave., Box 247, Castalia, OH 44824.

**Studio:** 7048 Kilgore Rd., Kalamazoo, MI 49001.

**Mailing Address:** Box 3157, Kalamazoo, MI 49003.

**Phone:** 269-345-6421. **Fax:** 269-345-5665.

**E-mail:** wgn@lrbcg.com

**Web Site:** <http://www.wlla.com>

**Technical Facilities:** Channel No. 64 (770-776 MHz). Authorized power: 5000-kw max. visual. Antenna: 1086-ft above av. terrain, 1066-ft. above ground, 1939-ft. above sea level.

Latitude	42°	33'	52"
Longitude	85°	27'	31"

**Transmitter:** 1870-ft. N of Keller Rd. & 1804-ft. W of Norris Rd.

**Digital Facilities:** Channel No. 45 (656-662 MHz). Power: 51.3-kw max. visual. Antenna: 984-ft above av. terrain, 965-ft. above ground.

Latitude	42°	33'	52"
Longitude	85°	27'	31"

**FCC Digital File Number:** BPCDT-19991108AAD. (pending).

**Note:** Latitude and longitude coordinates shown are based on the North American Datum of 1927 (NAD 27) as currently required by the Mass Media Bureau of the FCC.

**Ownership:** Christian Faith Broadcast Inc. (Group Owner).

**Began Operation:** June 30, 1987.

**Represented (engineering):** Smith Electronics.

**Personnel:**

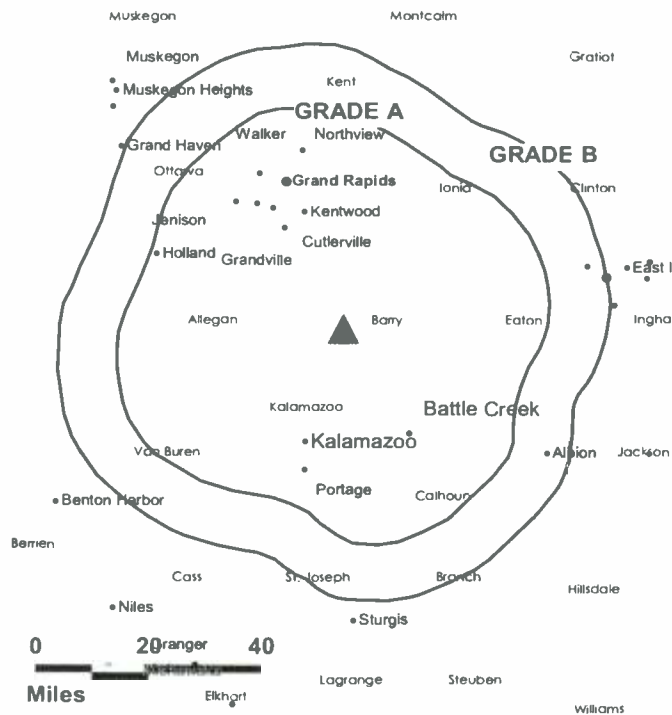
**Richard Hawkins**, General Manager & Business Manager.

**Kelly Popplewell**, Local Sales Manager & Promotion Director.

**Rusty Yost**, Chief Engineer.

**Barbara Hawkins**, Program Director.

WLLA BMPCT-960711KI GRANTED: 4/12/00



© 2006 Warren Communications News

**Deloris Watts**, Traffic Manager.

**Highest 30 Sec. Rate:** \$65.

**City of License:** Kalamazoo.

**Station DMA:** Grand Rapids-Kalamazoo-Battle Creek, MI. Rank: 39.

**Nielsen Data:** Not available.

**WWMT**  
**Ch. 3**

**Network Service:** CBS.

**Licensee:** Freedom Broadcasting of Michigan Licensee LLC, 590 W. Maple St., Kalamazoo, MI 49008.

**Studios:** 590 W. Maple St., Kalamazoo, MI 49008; 25 W. Michigan, Suite 1206, Battle Creek, MI 49017.

**Mailing Address:** 590 W. Maple St., Kalamazoo, MI 49008.

**Phone:** 269-388-3333; 800-875-3333. **Fax:** 269-388-8228.

**E-mail:** nanckem@wwmt.com

**Web Site:** http://www.wwmt.com/

**Technical Facilities:** Channel No. 3 (60-66 MHz). Authorized power: 100-kw visual, 20-kw aural. Antenna: 1000-ft above av. terrain, 1130-ft. above ground, 1900-ft. above sea level.

Latitude 42° 37' 56"  
Longitude 85° 32' 16"

**Transmitter:** 0.25-mi. E of Bradley & Patterson Rds., Yankee Springs area.

**Digital Facilities:** Channel No. 2 (54-60 MHz). Power: 10-kw visual. Antenna: 1001-ft above av. terrain, 1043-ft. above ground, 770-ft. above sea level.

Latitude 42° 37' 56"  
Longitude 85° 32' 16"

**FCC Digital File Number:** BPCDT-990729KE. Granted: May 09, 2001.

**Note:** Latitude and longitude coordinates shown are based on the North American Datum of 1927 (NAD 27) as currently required by the Mass Media Bureau of the FCC.

**News Services:** CBS Newspath, AP.

**Ownership:** Freedom Communications Holdings Inc. (Group Owner).

**Began Operation:** June 1, 1950. Sale to Gillett Broadcasting by Fetzer TV Corp. approved by FCC October 29, 1985. Transfer to Busse Broadcasting Corp. approved by FCC July 31, 1987. Sale to Granite Broadcasting Corp. by Busse Broadcasting Corp. approved by FCC April 6, 1995 (Television Digest, Vol. 35:2, 18, 23). Sale to Freedom Broadcasting Inc. by Granite Broadcasting Corp. approved by FCC June 22, 1998 (Vol. 38:30). Sale to present owner by Freedom Broadcasting Inc. approved by FCC April 1, 2004.

**Represented (sales):** TeleRep Inc.

**Represented (legal):** Latham & Watkins.

**Personnel:**

Tom Long, Vice President & General Manager.

James Y. Wagner, General Sales Manager.

Shawn Ferenc, Local & National Sales Manager.

Noel Sederstrom, News Director.

James Steffey, Chief Engineer.

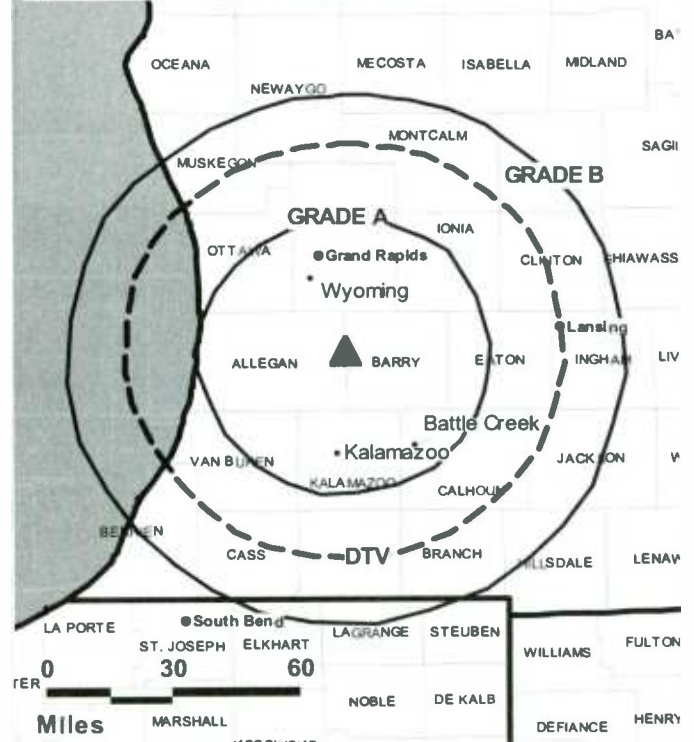
Jeannene Evans, Controller.

Nancy Kern, Program Manager.

Roberta Tepper, Promotion Director.

Jeff Watts, Broadcast Services Manager.

**WWMT BPCT-2745 GRANTED: 6/29/1960**



© 2006 Warren Communications News

**Margie Candela, Human Resources Manager.**

**Rates:** On request.

**City of License:** Kalamazoo.

**Station DMA:** Grand Rapids-Kalamazoo-Battle Creek, MI. Rank: 39.

Circulation © 2005 Nielsen. Coverage based on Nielsen study.

GrandTotal	Cable TV Households	Non-cable TV Households	Total TV Households
Estimated Station Totals *	536,400	346,420	882,820
Average Weekly Circulation (2005)	334,699	179,532	514,231
Average Daily Circulation (2005)			270,885
Station DMA Total	Cable TV Households	Non-cable TV Households	Total TV Households
Estimated Station Totals *	439,280	293,320	732,600
Average Weekly Circulation (2005)	326,582	174,679	501,261
Average Daily Circulation (2005)			266,665
Other DMA Total	Cable TV Households	Non-cable TV Households	Total TV Households
Estimated Station Totals *	97,120	53,100	150,220
Average Weekly Circulation (2005)	8,117	4,853	12,970
Average Daily Circulation (2005)			4,220

\*Estimated station totals are sums of the Nielsen TV and Cable TV household estimates for each county in which the station registers viewing of more than 5% as per the Nielsen Survey Methods.

**WWMT-DT**

**Ch. 2**

**Network Service:** CBS.

**Licensee:** Freedom Broadcasting of Michigan Licensee LLC, 590 W. Maple St., Kalamazoo, MI 49008.

**Studios:** 25 W. Michigan, Suite 1206, Battle Creek, MI 49017; 509 W. Maple St., Kalamazoo, MI 49008.

**Mailing Address:** 590 W. Maple St., Kalamazoo, MI 49008.

**Phone:** 269-388-3333; 800-875-3333. **Fax:** 269-388-8228.

**E-mail:** nanckem@wwmt.com

**Web Site:** http://www.wwmt.com

**Technical Facilities:** Channel No. 2 (54-60 MHz). Authorized power: 10-kw visual. Antenna: 1001-ft above av. terrain, 1043-ft. above ground, 770-ft. above sea level.

Latitude	42°	37'	56"
Longitude	85°	32'	16"

**Transmitter:** 0.25-mi. E. of Bradley & Patterson Rds., Yankee Springs area.

**Note:** Latitude and longitude coordinates shown are based on the North American Datum of 1927 (NAD 27) as currently required by the Mass Media Bureau of the FCC.

**News Services:** CNN Newsource, CBS Newspath.

**Ownership:** Freedom Communications Holdings Inc. (Group Owner).

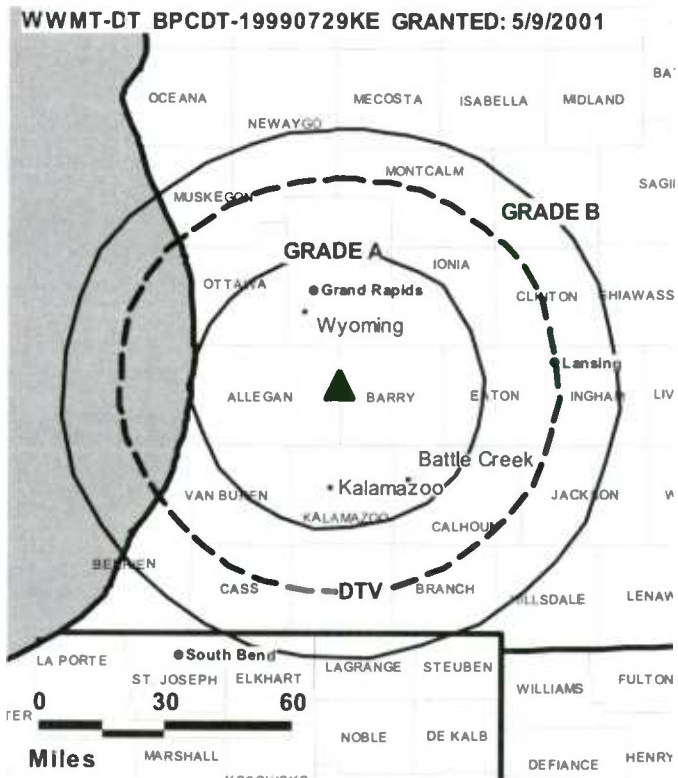
**Began Operation:** May 1, 2002. Station operating.

**Represented (legal):** Latham & Watkins.

**Represented (sales):** TeleRep Inc.

**Personnel:**

- Tom Long, Vice President & General Manager.
- James Y. Wagner, General Sales Manager.
- Shawn Ferenc, Local & National Sales Manager.
- Noel Sederstrom, News Director.
- Jim Steffey, Chief Engineer.
- Jeannene Evans, Controller.



© 2006 Warren Communications News

**Nancy Kern, Program Manager.**

**Roberta Tepper, Promotion Director.**

**Jeff Watts, Broadcast Services Manager.**

**Margie Candela, Human Resources Manager.**

**City of License:** Kalamazoo.

**Station DMA:** Grand Rapids-Kalamazoo-Battle Creek, MI. **Rank:** 39.

**Nielsen Data:** Not available.

**WLAJ**  
**Ch. 53**

**Network Service:** ABC.

**Licensee:** Freedom Broadcasting of Michigan Licensee LLC, 590 W. Maple St., Kalamazoo, MI 49008.

**Studio:** 5815 S. Pennsylvania Ave., Lansing, MI 48911.

**Mailing Address:** 5815 S. Pennsylvania Ave., Lansing, MI 48911.

**Phone:** 517-394-5300. **Fax:** 517-887-0077.

**E-mail:** susana@wlaaj.com

**Web Site:** http://www.abc53.com

**Technical Facilities:** Channel No. 53 (704-710 MHz). Authorized power: 1410-kw max. visual. Antenna: 984-ft above av. terrain, 991-ft. above ground, 1932-ft. above sea level.

Latitude 42° 25' 13"  
Longitude 84° 31' 25"

**Digital Facilities:** Channel No. 51 (692-698 MHz). Power: 900-kw max. visual, aural. Antenna: 984-ft above av. terrain, 991-ft. above ground, 1932-ft. above sea level.

Latitude 42° 25' 13"  
Longitude 84° 31' 25"

**FCC Digital File Number:** BPCDT-19991029ABU. Granted: July 16, 2003.

**Note:** Latitude and longitude coordinates shown are based on the North American Datum of 1927 (NAD 27) as currently required by the Mass Media Bureau of the FCC.

**Multichannel TV Sound:** Stereo and separate audio program.

**Satellite Earth Stations:** Transmitter Harris; DH Satellite, 3.8-meter; Andrew, 4.5-meter C-band; Andrew, 7.3-meter KC-band; Andrew, 7.3-meter C-band; Standard Communications, Andrew receivers.

**Ownership:** Freedom Communications Holdings Inc. (Group Owner).

**Began Operation:** October 13, 1990. Sale to present owner by Freedom Broadcasting Inc. approved by FCC April 1, 2004.

**Represented (sales):** TeleRep Inc.

**Represented (legal):** Latham & Watkins.

**Personnel:**

**James Wareham,** Vice President & General Manager.

**Susan Angel,** Local Sales Manager.

**Shanna Machosek,** Traffic Manager & National Sales Manager.

**Jim Fordyce,** News & Program Director.

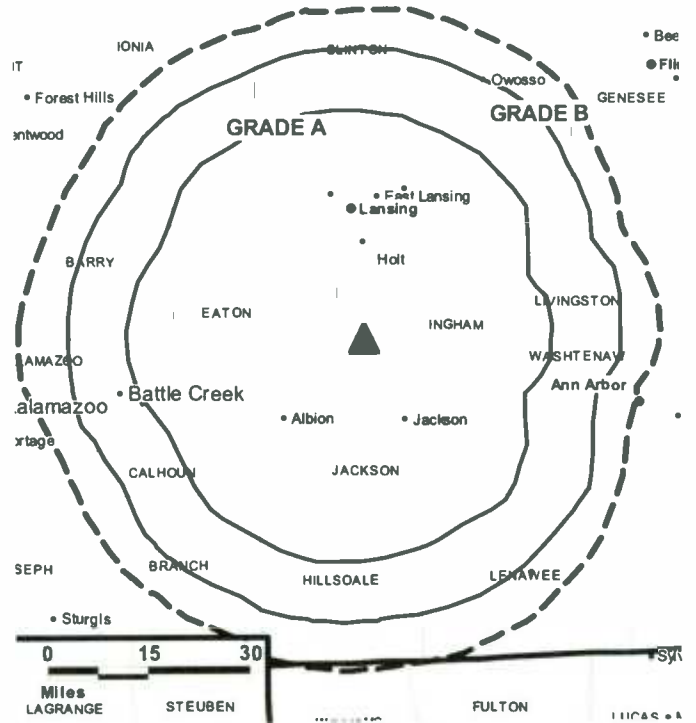
**Michael Winsky,** Chief Engineer.

**Jeannene Evans,** Business Manager.

**Chuck Toner,** Promotion & Production Manager.

**Highest 30 Sec. Rate:** \$2000.

WLAJ BMPCT-20030423AAX GRANTED: 7/18/2003



© 2006 Warren Communications News

**City of License:** Lansing. **Station DMA:** Lansing, MI. **Rank:** 110.

Circulation © 2005 Nielsen. Coverage based on Nielsen study.

GrandTotal	Cable TV Households	Non-cable TV Households	Total TV Households
Estimated Station Totals *	216,100	146,270	362,370
Average Weekly Circulation (2005)	98,454	39,869	138,323
Average Daily Circulation (2005)			48,451
Station DMA Total	Cable TV Households	Non-cable TV Households	Total TV Households
Estimated Station Totals *	169,990	89,250	259,240
Average Weekly Circulation (2005)	94,478	35,024	129,502
Average Daily Circulation (2005)			46,063
Other DMA Total	Cable TV Households	Non-cable TV Households	Total TV Households
Estimated Station Totals *	46,110	57,020	103,130
Average Weekly Circulation (2005)	3,976	4,845	8,821
Average Daily Circulation (2005)			2,388

\*Estimated station totals are sums of the Nielsen TV and Cable TV household estimates for each county in which the station registers viewing of more than 5% as per the Nielsen Survey Methods.

**WLAJ-DT**  
**Ch. 51**

**Network Service:** ABC.

**Licensee:** Freedom Broadcasting of Michigan Licensee LLC, 590 W. Maple St., Kalamazoo, MI 49008.

**Studio:** 5815 S. Pennsylvania Ave., Lansing, MI 48911.

**Mailing Address:** 5815 S. Pennsylvania Ave., Lansing, MI 48911.

**Phone:** 517-394-5300. **Fax:** 517-887-0077.

**E-mail:** susana@wlaaj.com

**Web Site:** http://www.abc53.com

**Technical Facilities:** Channel No. 51 (692-698 MHz). Authorized power: 900-kw max. visual, aural. Antenna: 984-ft above av. terrain, 991-ft. above ground, 1932-ft. above sea level.

Latitude	42°	25'	13"
Longitude	84°	31'	25"

**Note:** Latitude and longitude coordinates shown are based on the North American Datum of 1927 (NAD 27) as currently required by the Mass Media Bureau of the FCC.

**News Services:** CNN Newsource, AP, ABC NewsOne.

**Ownership:** Freedom Communications Holdings Inc. (Group Owner).

**Began Operation:** April 1, 2002.

Latham & Watkins.

**Represented (sales):** TeleRep Inc.

**Personnel:**

James Wareham, Vice Manager & General Manager.

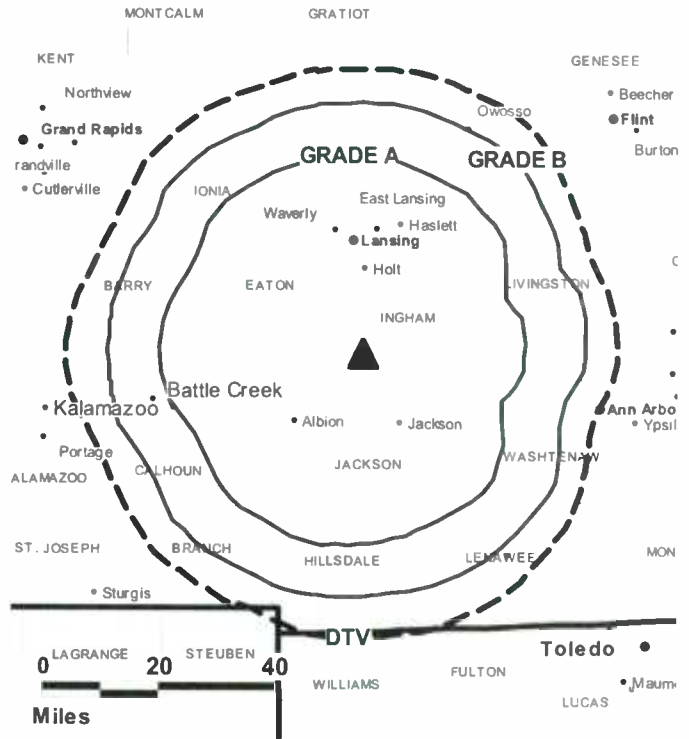
Susan Angel, Local Sales Manager.

Shanna Machosek, Traffic Manager & National Sales Manager.

Jim Fordyce, News & Program Director.

Michael Winsky, Chief Engineer.

**WLAJ-DT B MPCDT-20030423AAW GRANTED: 7/16/2003**



© 2006 Warren Communications News

**Jeannene Evans, Business Manager.**

**Chuck Toner, Promotion & Production Manager.**

**Highest 30 Sec. Rate: \$1000.**

**City of License: Lansing. Station DMA: Lansing, MI. Rank: 110.**

**Nielsen Data: Not available.**



**WLNS-DT**  
Ch. 59

**Network Service:** CBS.

**Licensee:** Young Broadcasting of Lansing Inc., 2820 E. Saginaw St., Lansing, MI 48912.

**Studio:** 2820 E. Saginaw St., Lansing, MI 48912.

**Mailing Address:** 2820 E. Saginaw St., Lansing, MI 48912.

**Phone:** 517-372-8282. **Fax:** 517-372-1507.

**E-mail:** gm@wlms.com

**Web Site:** http://www.wlms.com

**Technical Facilities:** Channel No. 59 (740-746 MHz). Authorized power: 1000-kw max. visual. Antenna: 945-ft above av. terrain, 942-ft. above ground.

Latitude	42°	41'	19"
Longitude	84°	22'	35"

**Note:** Latitude and longitude coordinates shown are based on the North American Datum of 1927 (NAD 27) as currently required by the Mass Media Bureau of the FCC.

**Ownership:** Young Broadcasting Inc. (Group Owner).

**Personnel:**

**Debra McDermitt**, President.

**Mark Arminio**, Vice President & General Manager.

**Doug Powers**, Station & Traffic Manager.

**Tony Finelli**, General Sales Manager.

**Bob Serre**, Local Sales Manager.

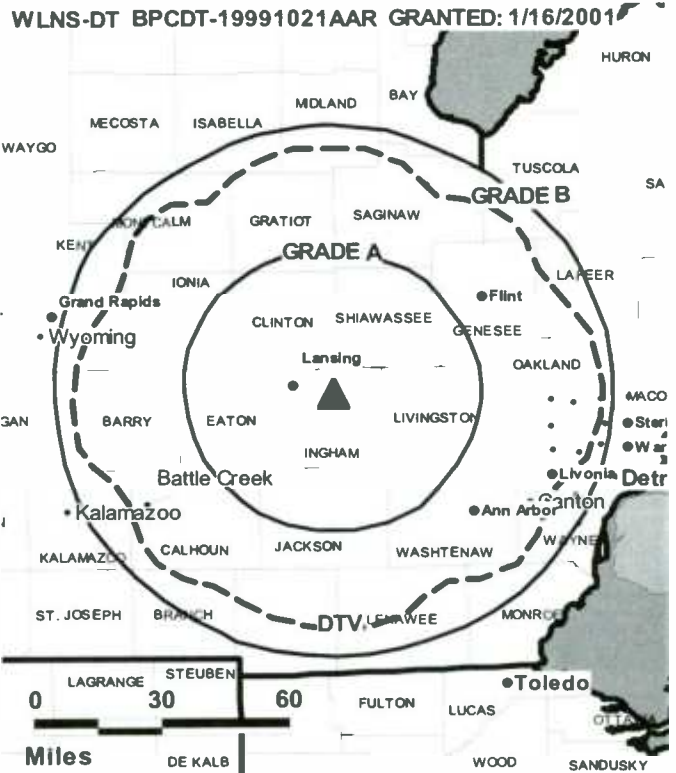
**Phil Hendrix**, News Director.

**Cory Cummings**, Chief Engineer.

**Dawn Thompson**, Business Manager.

**Teresa Morton**, Program Director.

**Dan Clark**, Promotion Director.



© 2006 Warren Communications News

**Gene Shanahan**, Operations & Production Manager.

**Rates:** On request.

**City of License:** Lansing. **Station DMA:** Lansing, MI. **Rank:** 110.

**Nielsen Data:** Not available.

# Michigan — Lansing

## WLNS-TV

Ch. 6

**Network Service:** CBS.

**Licensee:** Young Broadcasting of Lansing Inc., 2820 E. Saginaw St., Lansing, MI 48912.

**Studio:** 2820 E. Saginaw St., Lansing, MI 48912.

**Mailing Address:** 2820 E. Saginaw St., Lansing, MI 48912.

**Phone:** 517-372-8282. **Fax:** 517-372-1507.

**E-mail:** gm@wlns.com

**Web Site:** http://www.wlns.com

**Technical Facilities:** Channel No. 6 (82-88 MHz). Authorized power: 100-kw visual. Antenna: 1001-ft above av. terrain, 997-ft. above ground, 1893-ft. above sea level.

Latitude 42° 41' 19"  
Longitude 84° 22' 35"

**Transmitter:** E of Van Atta Rd., N of Jolly Rd.

**Digital Facilities:** Channel No. 59 (740-746 MHz). Power: 1000-kw max. visual. Antenna: 945-ft above av. terrain, 942-ft. above ground.

Latitude 42° 41' 19"  
Longitude 84° 22' 35"

**Note:** Latitude and longitude coordinates shown are based on the North American Datum of 1927 (NAD 27) as currently required by the Mass Media Bureau of the FCC.

**Satellite Earth Stations:** Transmitter RCA; Scientific-Atlanta, 4.6-meter C-band; Scientific-Atlanta, 7-meter C-band; Scientific-Atlanta receivers.

**News Services:** Sports News Satellite, CNN Newsource, AP.

**Ownership:** Young Broadcasting Inc. (Group Owner).

**Began Operation:** May 1, 1950. Sale to present owner by Backe Communications approved by FCC May 14, 1986 (Television Digest, Vol. 26:15). Sale to Backe Communications by Gross Telecasting approved by FCC April 26, 1984 (Vol. 24:12, 12).

**Represented (sales):** Adam Young Inc.

**Represented (legal):** Wiley, Rein & Fielding.

**Personnel:**

Debra McDermitt, President.

Mark Arminio, Vice President & General Manager.

Doug Powers, Station & Traffic Manager.

Tony Finelli, General Sales Manager.

Bob Serre, Local Sales Manager.

Phil Hendrix, News Director.

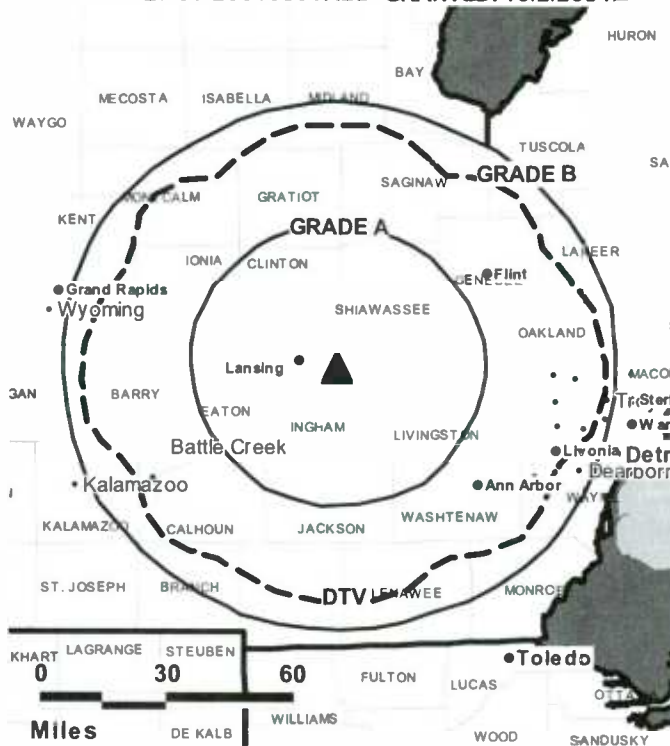
Cory Cummings, Chief Engineer.

Dawn Thompson, Business Manager.

Teresa Morton, Program Director.

Dan Clark, Promotion Manager.

## WLNS-TV BPCT-20010806ABD GRANTED: 10/2/2001



© 2006 Warren Communications News

Gene Shanahan, Operations & Production Manager.

**Highest 30 Sec. Rate:** \$1000.

**City of License:** Lansing. **Station DMA:** Lansing, MI. **Rank:** 110.

Circulation © 2005 Nielsen. Coverage based on Nielsen study.

GrandTotal	Cable TV Households	Non-cable TV Households	Total TV Households
Estimated Station Totals *	318,150	304,910	623,060
Average Weekly Circulation (2005)	158,143	95,116	253,259
Average Daily Circulation (2005)			125,835
Station DMA Total	Cable TV Households	Non-cable TV Households	Total TV Households
Estimated Station Totals *	169,990	89,250	259,240
Average Weekly Circulation (2005)	126,045	57,874	183,919
Average Daily Circulation (2005)			99,033
Other DMA Total	Cable TV Households	Non-cable TV Households	Total TV Households
Estimated Station Totals *	148,160	215,660	363,820
Average Weekly Circulation (2005)	32,098	37,242	69,340
Average Daily Circulation (2005)			26,802

\*Estimated station totals are sums of the Nielsen TV and Cable TV household estimates for each county in which the station registers viewing of more than 5% as per the Nielsen Survey Methods.

**WSYM-DT**

**Ch. 38**

**Network Service:** FOX.

**Grantee:** Jomal Broadcast Corp., 3355 S. Valley View Blvd., Las Vegas, NV 89102.

**Studio:** 600 W. St. Joseph St., Suite 47, Lansing, MI 48933.

**Mailing Address:** 600 W. St. Joseph St., Suite 47, Lansing, MI 48933.

**Phone:** 517-484-7747. **Fax:** 517-484-7673.

**E-mail:** fox47news@fox47news.com

**Web Site:** http://www.fox47news.com

**Technical Facilities:** Channel No. 38 (614-620 MHz). Authorized power: 1000-kw max. visual. Antenna: 922-ft above av. terrain, 932-ft. above ground.

Latitude	42°	28'	03"
Longitude	84°	39'	06"

**Note:** Latitude and longitude coordinates shown are based on the North American Datum of 1927 (NAD 27) as currently required by the Mass Media Bureau of the FCC.

**Ownership:** Jomal Communications Inc. (Group Owner).

**Began Operation:** Station operating under Special Temporary Authority at 646-kw max. visual; no on-air date

**Personnel:**

**Judy D. Kenney**, Vice President & General Manager.

**Bill B. Shipley**, Operations & Program Director.

**Gary Baxter**, General & Local Sales Manager.

**Jami Anderson**, National Sales Manager.

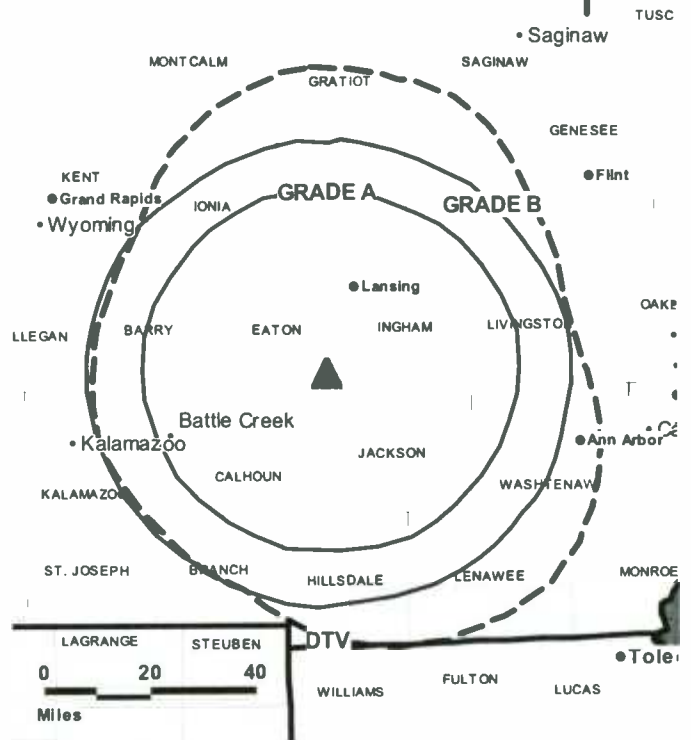
**Kevin Reagan**, News Director.

**John Szarowicz**, Engineering Supervisor.

**Larry Amburgey**, Controller.

**Kip Bohne**, Promotion & Production Director.

**WSYM-DT BPCDT-19991101AIA GRANTED: 9/18/2001**



© 2006 Warren Communications News

**Linda Karl**, Traffic Manager.

**City of License:** Lansing. **Station DMA:** Lansing, MI. **Rank:** 110.

**Nielsen Data:** Not available.

**WSYM-TV**  
**Ch. 47**

**Network Service:** FOX.

**Licensee:** Journal Broadcast Corp., 3355 S. Valley View Blvd., Las Vegas, NV 89102.

**Studio:** 600 W. St. Joseph St., Suite 47, Lansing, MI 48933.

**Mailing Address:** 600 W. St. Joseph St., Suite 47, Lansing, MI 48933.

**Phone:** 517-484-7747. **Fax:** 517-484-7673.

**E-mail:** fox47news@fox47news.com

**Web Site:** http://www.fox47news.com

**Technical Facilities:** Channel No. 47 (668-674 MHz). Authorized power: 1350-kw max. & 813-kw horizontal visual, 135-kw & 81.3-kw horizontal aural. Antenna: 1000-ft above av. terrain, 1036-ft. above ground, 1956-ft. above sea level.

Latitude 42° 28' 03"  
Longitude 84° 39' 06"

**Transmitter:** 9447 Holmes Hwy., Eaton Rapids.

**Digital Facilities:** Channel No. 38 (614-620 MHz). Power: 1000-kw max. visual. Antenna: 922-ft above av. terrain, 932-ft. above ground.

Latitude 42° 28' 03"  
Longitude 84° 39' 06"

**FCC Digital File Number:** BPCDT-19991101AIA. Granted: September 18, 2001.

**Note:** Latitude and longitude coordinates shown are based on the North American Datum of 1927 (NAD 27) as currently required by the Mass Media Bureau of the FCC.

**Satellite Earth Stations:** Transmitter RCA; M/A-Com, 3.2-meter C-band; Vertex, 4.6-meter Ku-band; Microdyne, 7-meter C-band; Microdyne, M/A-Com, Drake receivers.

**Ownership:** Journal Communications Inc. (Group Owner).

**Began Operation:** December 1, 1982. Sale to WTMJ Inc. by F & S Development Group approved by FCC November 9, 1984 (Television Digest, Vol. 24:34, 39). Sale to present owner by WTMJ Inc. approved by FCC December 23, 1997.

**Represented (sales):** Petry Television Inc.

**Represented (legal):** Crowell & Moring LLP.

**Represented (engineering):** Carl E. Smith Consulting Engineers.

**Personnel:**

Judy D. Kenney, Vice President & General Manager.

Bill B. Shipley, Operations & Program Director.

Gary Baxter, General & Local Sales Manager.

Jami Anderson, National Sales Manager.

Kevin Reagan, News Director.

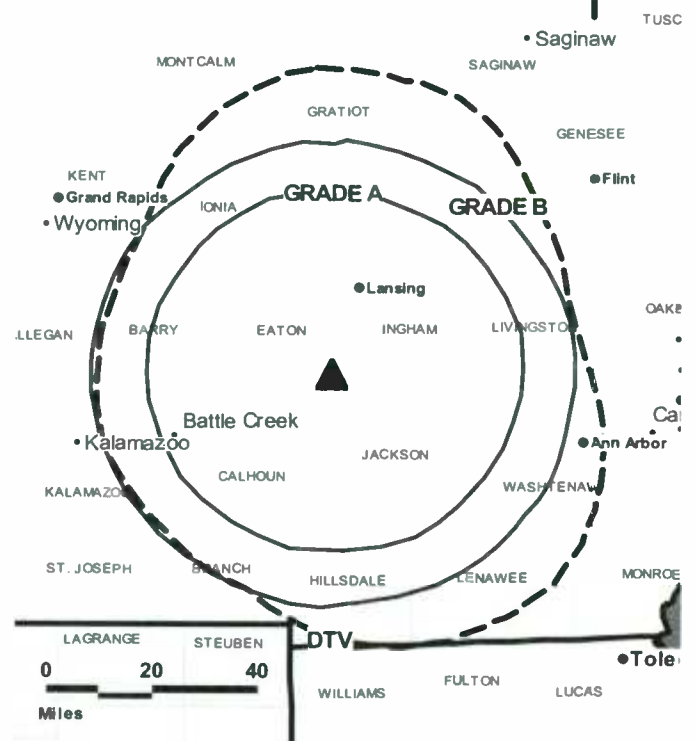
John Szarowicz, Engineering Supervisor.

Larry Amburgey, Controller.

Kip Bohne, Production & Promotion Director.

Linda Karl, Traffic Manager.

**WSYM-TV BMPCT-19821004KF GRANTED: 10/15/1982**



© 2006 Warren Communications News

**Highest 30 Sec. Rate:** \$5000.

**City of License:** Lansing. **Station DMA:** Lansing, MI. **Rank:** 110.

Circulation © 2005 Nielsen. Coverage based on Nielsen study.

GrandTotal	Cable TV Households	Non-cable TV Households	Total TV Households
Estimated Station Totals *	252,680	159,250	411,930
Average Weekly Circulation (2005)	103,392	59,250	162,642
Average Daily Circulation (2005)			59,375
Station DMA Total	Cable TV Households	Non-cable TV Households	Total TV Households
Estimated Station Totals *	169,990	89,250	259,240
Average Weekly Circulation (2005)	90,677	46,226	136,903
Average Daily Circulation (2005)			50,605
Other DMA Total	Cable TV Households	Non-cable TV Households	Total TV Households
Estimated Station Totals *	82,690	70,000	152,690
Average Weekly Circulation (2005)	12,715	13,024	25,739
Average Daily Circulation (2005)			8,770

\*Estimated station totals are sums of the Nielsen TV and Cable TV household estimates for each county in which the station registers viewing of more than 5% as per the Nielsen Survey Methods.

**WLUC-DT**

**Ch. 35**

**Network Service:** NBC.

**Licensee:** WLUC License Subsidiary Inc., 177 U.S. 41 E, Negaunee, MI 49866.

**Studio:** 177 U.S. 41 E, Negaunee, MI 49866.

**Branch Office:** 606 Ludington, Escanaba, MI 49829.

**Mailing Address:** 177 U.S. 41 E, Negaunee, MI 49866.

**Phone:** 906-475-4161. **Fax:** 906-475-4824.

**E-mail:** tv6@wluctv6.com

**Web Site:** http://www.wluctv6.com

**Technical Facilities:** Channel No. 35 (596-602 MHz). Authorized power: 63-kw max. visual. Antenna: 843-ft above av. terrain, 820-ft. above ground, 2296-ft. above sea level.

Latitude	46°	20'	11"
Longitude	87°	50'	55"

Holds CP for change to 83-kw max. visual, 860-ft above av. terrain, 840-ft. above ground, 2316-ft. above sea level; lat. 46° 20' 11", long. 87° 50' 56", BPCDT-20041021ADR.

**Note:** Latitude and longitude coordinates shown are based on the North American Datum of 1927 (NAD 27) as currently required by the Mass Media Bureau of the FCC.

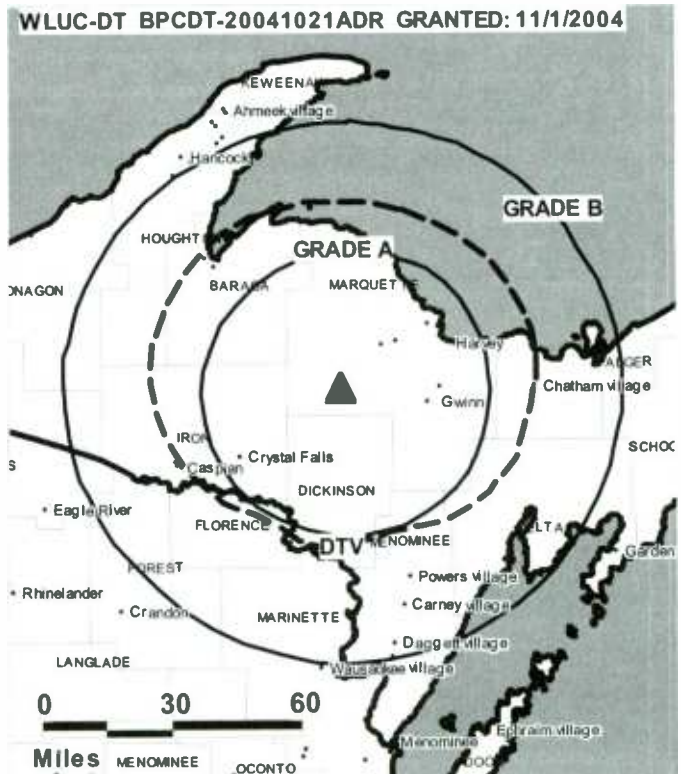
**Ownership:** Raycom Media Inc. (Group Owner).

**Began Operation:** April 1, 2004.

**Represented (legal):** Covington & Burling.

**Personnel:**

- Brad Van Sluyters**, Vice President & General Manager.
- Rob Jamros**, Local Sales Manager.
- Dan Diloreto**, National Sales Manager.
- Brian Cabell**, News Director.
- Sonny Reschka**, Chief Engineer & Operations Manager.



© 2006 Warren Communications News

**Judy Richer**, Business Manager.

**Kim Parker**, Program, Marketing & Promotion Director.

**Jeff Collins**, Production Manager.

**City of License:** Marquette. **Station DMA:** Marquette, MI. **Rank:** 180.

**Nielsen Data:** Not available.



**WLUC-TV**  
**Ch. 6**

**Network Service:** NBC.

**Licensee:** WLUC/Raycom Media Inc., 201 Monroe St., RSA Tower, 20th Floor, Montgomery, AL 36104.

**Studio:** 177 U.S. Hwy. 41 E, Negaunee, MI 49866.

**Branch Office:** 606 Ludington, Escanaba, MI 49829.

**Mailing Address:** 177 U.S. Hwy. 41 E, Negaunee, MI 49866.

**Phone:** 906-475-4161. **Fax:** 906-475-4824.

**E-mail:** tv6@wluctv6.com

**Web Site:** http://www.wluctv6.com

**Technical Facilities:** Channel No. 6 (82-88 MHz). Authorized power: 100-kw visual, 20-kw aural. Antenna: 978-ft above av. terrain, 1018-ft. above ground, 2495-ft. above sea level.

Latitude 46° 20' 11"  
Longitude 87° 50' 55"

**Transmitter:** 3-mi. W of Rte. 581, 14-mi. SW of Ishpeming.

**Digital Facilities:** Channel No. 35 (596-602 MHz). Power: 63-kw max. visual. Antenna: 843-ft above av. terrain, 820-ft. above ground, 2296-ft. above sea level.

Latitude 46° 20' 11"  
Longitude 87° 50' 55"

**FCC Digital File Number:** BPCDT-19991025AEP. Granted: November 01, 2004.

**Note:** Latitude and longitude coordinates shown are based on the North American Datum of 1927 (NAD 27) as currently required by the Mass Media Bureau of the FCC.

**Satellite Earth Stations:** Transmitter RCA; Scientific-Atlanta, 4.6-meter Ku-band; Scientific-Atlanta, 4.6-meter C-band; Scientific-Atlanta, 5-meter C-band; Scientific-Atlanta, 7-meter C-band; Scientific-Atlanta receivers.

**News Service:** AP.

**Ownership:** Raycom Media Inc. (Group Owner).

**Began Operation:** March 23, 1956. Sale to present owner by Federal Broadcasting approved by FCC September 24, 1996. Sale to Federal Broadcasting by Gillett Group approved by FCC July 17, 1987 (Television Digest, Vol. 27:20). Sale to Gillett Group by Post Corp. approved by FCC June 19, 1984. Sale to Post Corp. with WLUC-TV, Green Bay, WI by M & M Broadcasting Co. approved by FCC January 6, 1965 (Vol. 4:41; 5:2). In 1960 Lake Superior Broadcasting sold 48% interest to M & M Broadcasting for \$40,000. Sale of 52% control to M & M Broadcasting by original licensee, Lake Superior Broadcasting, approved by FCC July 8, 1959 (Vol. 15:24, 28).

**Represented (sales):** Harrington, Righter & Parsons Inc.

**Represented (legal):** Covington & Burling.

**Personnel:**

**Brad Van Sluyters,** Vice President & General Manager.

**Rob Jamros,** Local Sales Manager.

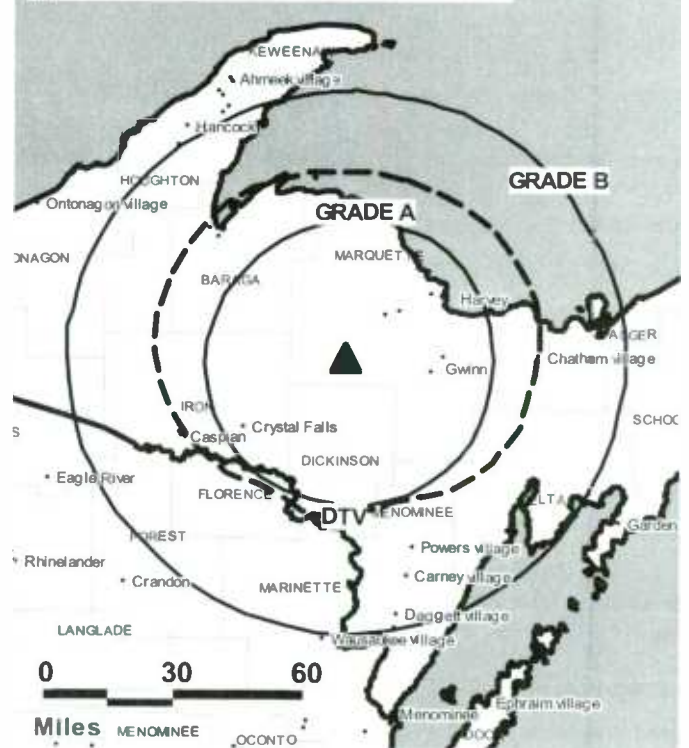
**Dan Diloreto,** National Sales Manager.

**Brian Cabell,** News Director.

**Sonny Reschka,** Chief Engineer & Operations Manager.

**Judy Richer,** Business Manager & Traffic Manager.

**WLUC-TV BPCT-4454 GRANTED: 9/24/1971**



© 2006 Warren Communications News

**Kim Parker,** Promotion, Program & Marketing Director.

**Jeff Collins,** Production Manager.

**Rates:** On request.

**City of License:** Marquette. **Station DMA:** Marquette, MI. **Rank:** 180.

Circulation © 2005 Nielsen. Coverage based on Nielsen study.

GrandTotal	Cable	Non-cable	Total
	TV Households	TV Households	
Estimated Station Totals *	86,710	31,580	118,290
Average Weekly Circulation (2005)	62,188	13,799	75,987
Average Daily Circulation (2005)			47,717
Station DMA Total	Cable	Non-cable	Total
	TV Households	TV Households	TV Households
Estimated Station Totals *	65,620	24,130	89,750
Average Weekly Circulation (2005)	55,311	12,938	68,249
Average Daily Circulation (2005)			44,755
Other DMA Total	Cable	Non-cable	Total
	TV Households	TV Households	TV Households
Estimated Station Totals *	21,090	7,450	28,540
Average Weekly Circulation (2005)	6,877	861	7,738
Average Daily Circulation (2005)			2,962

\*Estimated station totals are sums of the Nielsen TV and Cable TV household estimates for each county in which the station registers viewing of more than 5% as per the Nielsen Survey Methods.



**WMQF**

**Ch. 19**

**Network Service:** FOX.

**Licensee:** Marquette Broadcasting Inc., One Shackelford Dr., Suite 400, Little Rock, AR 72211.

**Mailing Address:** One Shackelford Dr., Suite 400, Little Rock, AR 72211.

**Phone:** 501-219-2400. **Fax:** 501-604-0322.

**Web Site:** <http://www.wmqf.com>

**Technical Facilities:** Channel No. 19 (500-506 MHz). Authorized power: 500-kw max. visual. Antenna: 814-ft above av. terrain, 499-ft. above ground, 2080-ft. above sea level.

Latitude 46° 36' 14"  
Longitude 87° 37' 15"

**Transmitter:** 2-mi. S of Rte. 28/U.S. 41 & 3.2-mi. SW of intersection with Washington St.

**Note:** Latitude and longitude coordinates shown are based on the North American Datum of 1927 (NAD 27) as currently required by the Mass Media Bureau of the FCC.

**Ownership:** Equity Broadcasting Corp. (Group Owner).

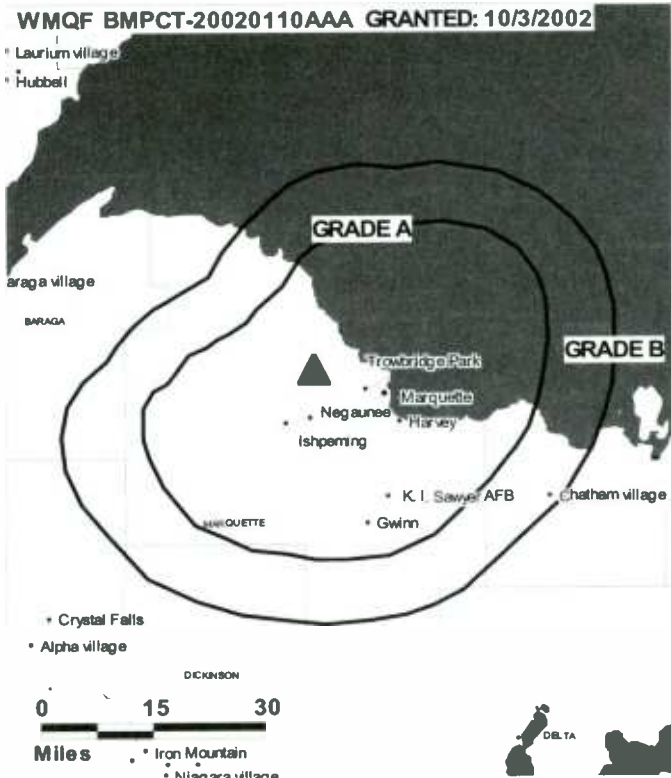
**Began Operation:** May 1, 2003.

**Represented (engineering):** du Treil, Lundin & Rackley Inc.

**Personnel:**

**Steven Solding**, Vice President, Operations (Little Rock office).

**City of License:** Marquette. **Station DMA:** Marquette, MI. **Rank:** 180.



© 2006 Warren Communications News

Circulation © 2005 Nielsen. Coverage based on Nielsen study.

GrandTotal	Cable TV Households	Non-cable TV Households	Total TV Households
Estimated Station Totals *	78,260	0	78,260
Average Weekly Circulation (2005)	14,362	0	14,362
Average Daily Circulation (2005)			2,649
Station DMA Total	Cable TV Households	Non-cable TV Households	Total TV Households
Estimated Station Totals *	65,620	0	65,620
Average Weekly Circulation (2005)	11,576	0	11,576
Average Daily Circulation (2005)			2,311
Other DMA Total	Cable TV Households	Non-cable TV Households	Total TV Households
Estimated Station Totals *	12,640	0	12,640
Average Weekly Circulation (2005)	2,786	0	2,786
Average Daily Circulation (2005)			338

\*Estimated station totals are sums of the Nielsen TV and Cable TV household estimates for each county in which the station registers viewing of more than 5% as per the Nielsen Survey Methods.

## Communications Daily

The Authoritative News Service of  
Electronic Communications  
For Information, call 800-771-9202

# Michigan — Mount Clemens

## WADL Ch. 38

**Network Service:** IND.

**Licensee:** Adell Broadcasting Corp., 22590 15 Mile Rd., Clinton Township, MI 48035-2814.

**Studio:** 22590 15 Mile Rd., Clinton Township, MI 48035.

**Mailing Address:** 22950 15 Mile Rd., Clinton Twp., MI 48035.

**Phone:** 586-790-3838. **Fax:** 586-790-3841.

**E-mail:** tom@thewordnetwork.org

**Web Site:** http://www.thewordnetwork.org

**Technical Facilities:** Channel No. 38 (614-620 MHz). Authorized power: 5000-kw max. visual. Antenna: 630-ft above av. terrain, 623-ft. above ground, 1214-ft. above sea level.

Latitude 42° 33' 15"  
Longitude 82° 53' 15"

**Transmitter:** 22590 15 Mile Rd., 1.6-mi. S of Mount Clemens.

**Digital Facilities:** Channel No. 39 (320-626 MHz). Power: 1000-kw max. visual. Antenna: 558-ft above av. terrain, 561-ft. above ground, 1152-ft. above sea level.

Latitude 42° 33' 15"  
Longitude 82° 53' 15"

**Note:** Latitude and longitude coordinates shown are based on the North American Datum of 1927 (NAD 27) as currently required by the Mass Media Bureau of the FCC.

**Ownership:** Adell Broadcasting Corp. (Group Owner).

**Began Operation:** May 20, 1989.

**Represented (legal):** William D. Silva.

**Represented (sales):** Apex Media Sales.

**Represented (engineering):** E. Harold Munn Jr. & Associates Inc.

**Personnel:**

Frank Adell, President & General Manager.

Lewis Gibbs, Vice President of Operations.

Kevin Adell, Vice President & General Sales Manager.

Thomas Ponsart, Director of Engineering.

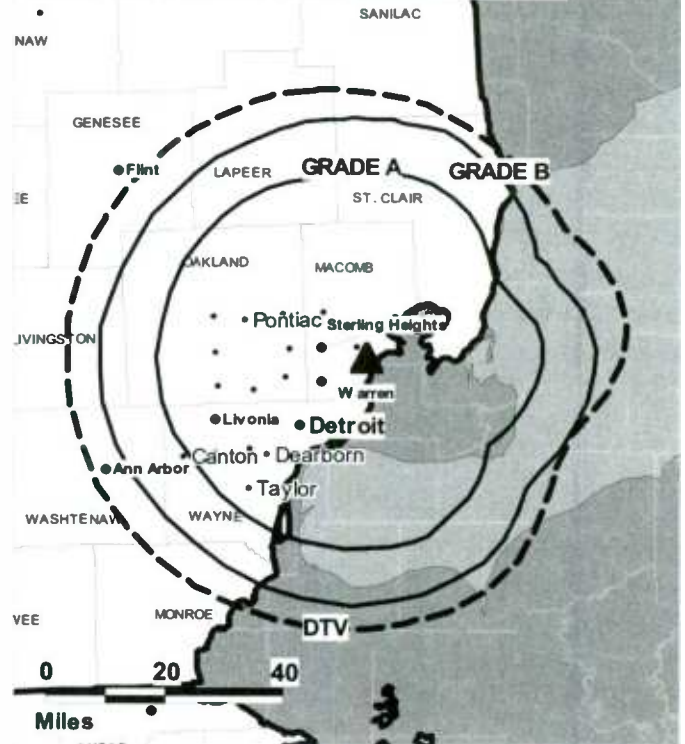
John Grover, Chief Engineer.

Jamie Harrington, Program Director & Traffic Manager.

Rich Mazzari, Director of Marketing.

Nicole Harris, Programming Director & Traffic Director.

WADL BMPCT-19880705KE GRANTED: 9/8/1988



© 2006 Warren Communications News

**Rates:** On request.

**City of License:** Mount Clemens. **Station DMA:** Detroit, MI. **Rank:** 11.

Circulation © 2005 Nielsen. Coverage based on Nielsen study.

GrandTotal	Cable TV Households	Non-cable TV Households	Total TV Households
Estimated Station Totals *	13,620	0	13,620
Average Weekly Circulation (2005)	681	0	681
Average Daily Circulation (2005)			95
Station DMA Total	Cable TV Households	Non-cable TV Households	Total TV Households
Estimated Station Totals *	13,620	0	13,620
Average Weekly Circulation (2005)	681	0	681
Average Daily Circulation (2005)			95

\*Estimated station totals are sums of the Nielsen TV and Cable TV household estimates for each county in which the station registers viewing of more than 5% as per the Nielsen Survey Methods.

## Michigan — Mount Clemens

### WADL-DT Ch. 39

**Network Service:** IND.

**Licensee:** Adell Broadcasting Inc., 35000 Adell Dr., Clinton Twp., MI 48035-2814.

**Studio:** 22590 15 Mile Rd., Clinton Twp., MI 48035.

**Mailing Address:** 22590 15 Mile Rd., Clinton Twp., MI 48035.

**Phone:** 586-790-3838. **Fax:** 586-790-3841.

**E-mail:** lewisg@thewordnetwork.org

**Web Site:** <http://www.thewordnetwork.org>

**Technical Facilities:** Channel No. 39 (320-626 MHz). Authorized power: 1000-kw max. visual. Antenna: 558-ft above av. terrain, 561-ft. above ground, 1152-ft. above sea level.

Latitude	42°	33'	15"
Longitude	82°	53'	15"

**Note:** Latitude and longitude coordinates shown are based on the North American Datum of 1927 (NAD 27) as currently required by the Mass Media Bureau of the FCC.

**Ownership:** Adell Broadcasting Corp. (Group Owner).

**Began Operation:** April 30, 2002. Standard Definition.

**Represented (legal):** William D. Silva.

**Personnel:**

**Frank Adell,** President & General Manager.

**Lewis Gibbs,** Vice President of Operations.

**Kevin Adell,** Vice President & General Sales Manager.

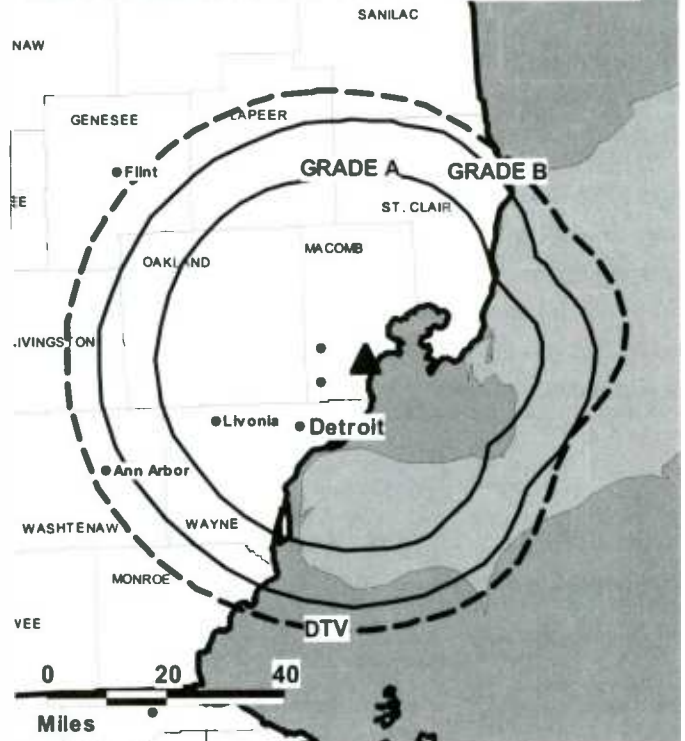
**Tom Ponsart,** Engineering Director.

**John Grover,** Chief Engineer.

**Jamie Harrington,** Programming Director & Traffic Manager.

**Rich Mazzari,** Director of Marketing.

WADL-DT BMPCDT-20000501ABI GRANTED: 4/23/2002



© 2006 Warren Communications News

**Nicole Harris,** Programming Director & Traffic Manager.

**City of License:** Mount Clemens. **Station DMA:** Detroit, MI. **Rank:** 11.

**Nielsen Data:** Not available.

# Michigan — Muskegon

**WTLJ**  
**Ch. 54**

**Network Service:** TBN.

**Licensee:** TCT of Michigan Inc., Box 1010, Marion, IL 62959.

**Studio:** 10290 48th Ave., Allendale, MI 49401.

**Mailing Address:** 10290 48th Ave., Allendale, MI 49401.

**Phone:** 616-895-4154. **Fax:** 616-892-4401.

**E-mail:** wtlj@tct.tv

**Web Site:** http://www.tct.tv

**Technical Facilities:** Channel No. 54 (710-716 MHz). Authorized power: 4395-kw max. visual, 440-kw aural. Antenna: 966-ft above av. terrain, 962-ft. above ground, 1642-ft. above sea level.

Latitude	42°	57'	25"
Longitude	85°	54'	07"

**Transmitter:** 3-mi. ESE at SE corner of 48th & Pierce Sts., Allendale.

**Digital Facilities:** Channel No. 24 (530-536 MHz). Power: 280-kw max. visual. Antenna: 922-ft above av. terrain, 919-ft. above ground, 1598-ft. above sea level.

Latitude	42°	57'	25"
Longitude	85°	54'	07"

**FCC Digital File Number:** BPCDT-990803LG. Granted: April 02, 2003.

**Note:** Latitude and longitude coordinates shown are based on the North American Datum of 1927 (NAD 27) as currently required by the Mass Media Bureau of the FCC.

**Satellite Earth Station:** Comtech, 5-meter C-band; Harris receivers.

**Ownership:** TCT of Michigan Inc. (Group Owner).

**Began Operation:** November 3, 1986.

**Personnel:**

**Garth W. Coonce,** President.

**Vic Van Deventer,** Station Manager.

**Frank Ayre,** Chief Engineer.

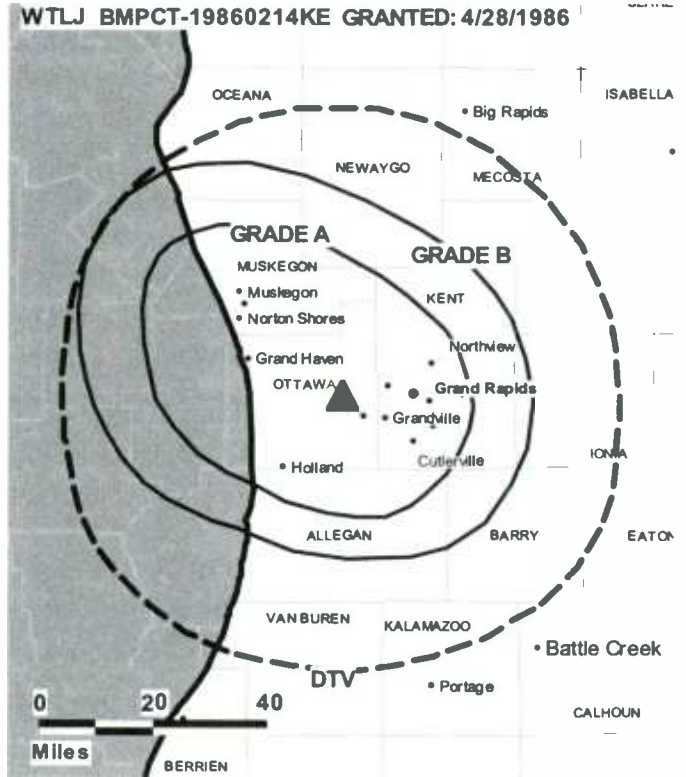
**Ronda Price,** Production Manager.

**Mike Myers,** Traffic Manager.

**Rates:** On request.

**City of License:** Muskegon. **Station DMA:** Grand Rapids-Kalamazoo-Battle Creek, MI.

**Rank:** 39.



Circulation © 2005 Nielsen. Coverage based on Nielsen study.

GrandTotal	Cable TV Households	Non-cable TV Households	Total TV Households
Estimated Station Totals *	53,770	7,340	61,110
Average Weekly Circulation (2005)	3,394	382	3,776
Average Daily Circulation (2005)			834

Station DMA Total	Cable TV Households	Non-cable TV Households	Total TV Households
Estimated Station Totals *	53,770	7,340	61,110
Average Weekly Circulation (2005)	3,394	382	3,776
Average Daily Circulation (2005)			834

\*Estimated station totals are sums of the Nielsen TV and Cable TV household estimates for each county in which the station registers viewing of more than 5% as per the Nielsen Survey Methods.

# Michigan — Muskegon

## WTLJ-DT Ch. 24

**Network Service:** TBN.

**Licensee:** TCT of Michigan Inc., Box 1010, Marion, IL 62959.

**Studio:** 10290 48th St., Allendale, MI 49401.

**Mailing Address:** 10290 48th Ave., Allendale, MI 49401.

**Phone:** 616-895-4154. **Fax:** 616-892-4401.

**E-mail:** wtlj@tct.tv

**Web Site:** <http://www.tct.tv>

**Technical Facilities:** Channel No. 24 (530-536 MHz). Authorized power: 280-kw max. visual. Antenna: 922-ft above av. terrain, 919-ft. above ground, 1598-ft. above sea level.

Latitude	42°	57'	25"
Longitude	85°	54'	07"

**Transmitter:** Side of existing tower at 10290 48th Ave., Allendale.

**Note:** Latitude and longitude coordinates shown are based on the North American Datum of 1927 (NAD 27) as currently required by the Mass Media Bureau of the FCC.

**Ownership:** TCT of Michigan Inc. (Group Owner).

**Began Operation:** on op, Stat.

**Personnel:**

**Garth W. Coonce,** President.

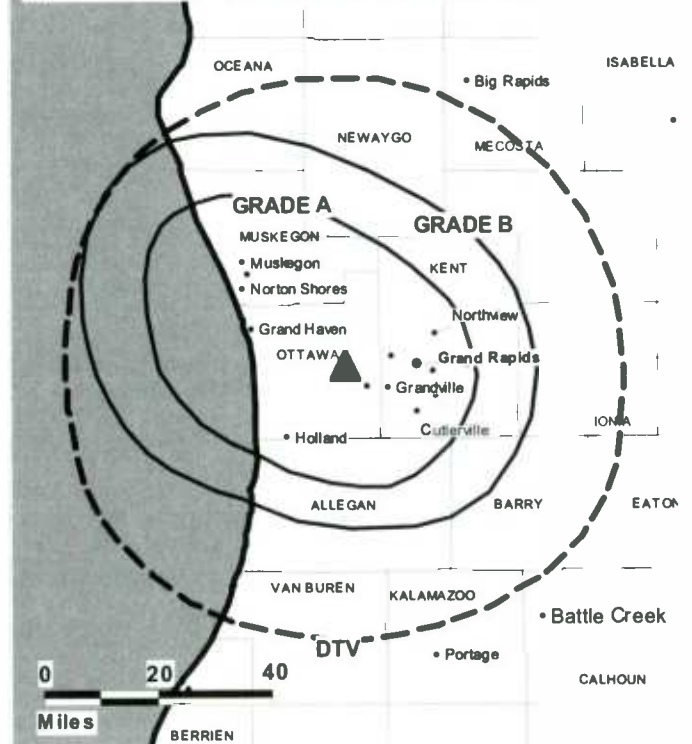
**Vic Van Deventer,** Station Manager.

**Frank Ayre,** Chief Engineer.

**Ronda Price,** Production Manager.

**Mike Myers,** Traffic Manager.

WTLJ-DT BPCDT-19990803LG GRANTED: 4/2/2003



© 2006 Warren Communications News

**City of License:** Muskegon. **Station DMA:** Grand Rapids-Kalamazoo-Battle Creek, MI.

**Rank:** 39.

**Nielsen Data:** Not available.

**WILX-DT**  
**Ch. 57**

**Network Service:** NBC.

**Grantee:** Gray Television Licensee Inc., 1750 K St. NW, Suite 1200, Washington, DC 20005.

**Studio:** 500 American Rd., Lansing, MI 48911.

**Mailing Address:** 500 American Rd., Lansing, MI 48911-5978.

**Phone:** 517-393-0110. **Fax:** 517-393-8555.

**E-mail:** engineering@wilx.com

**Web Site:** http://www.wilx.com

**Technical Facilities:** Channel No. 57 (728-734 MHz). Authorized power: 946.7-kw max. visual. Antenna: 981-ft above av. terrain, 958-ft. above ground.

Latitude	42°	26'	33"
Longitude	84°	34'	21"

**Note:** Latitude and longitude coordinates shown are based on the North American Datum of 1927 (NAD 27) as currently required by the Mass Media Bureau of the FCC.

**Ownership:** Gray Television Inc. (Group Owner).

**Began Operation:** Station operating under Special Temporary Authority at 43.4-kw max. visual; no on-air date

**Represented (legal):** Wiley, Rein & Fielding.

**Represented (sales):** Continental Television Sales.

**Personnel:**

**Mike King**, General Manager.

**Tom Dolata**, Operations, Program & Production Manager.

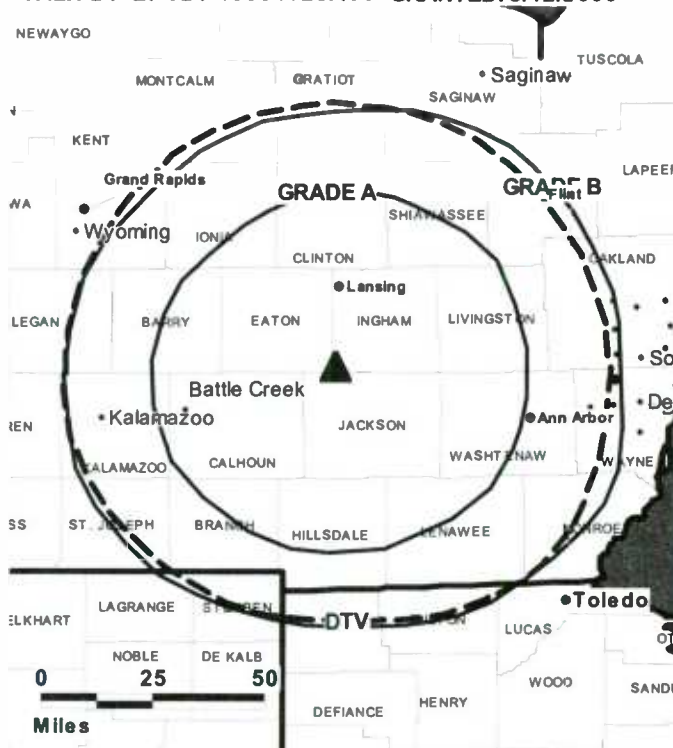
**John O'Brien**, General Sales Manager.

**Paul Crockett**, Local Sales Manager.

**Kevin Ragan**, News Director.

**Gary King**, Chief Engineer.

**WILX-DT BPCDT-19991028ACS GRANTED: 5/12/2000**



© 2006 Warren Communications News

**Jim Beck**, Business Manager.

**Kevin VanDerkolk**, Promotion Director.

**Lisa Dyck**, Traffic Manager.

**City of License:** Onondaga. **Station DMA:** Lansing, MI. **Rank:** 110.

**Nielsen Data:** Not available.



**WILX-TV**  
**Ch. 10**

**Network Service:** NBC.

**Licensee:** Gray Television Licensee Inc., 1750 K St. NW, Suite 1200, Washington, DC 20005.

**Studio:** 500 American Rd., Lansing, MI 48911-5978.

**Mailing Address:** 500 American Rd., Lansing, MI 48911-5978.

**Phone:** 517-393-0110. **Fax:** 517-393-8555.

**E-mail:** engineering@wilx.com

**Web Site:** http://www.wilx.com

**Technical Facilities:** Channel No. 10 (192-198 MHz). Authorized power: 309-kw visual, 61.7-kw aural. Antenna: 980-ft above av. terrain, 993-ft. above ground, 1957-ft. above sea level.

Latitude 42° 26' 33"  
Longitude 84° 34' 21"

**Transmitter:** Rossman Rd., Onondaga.

**Digital Facilities:** Channel No. 57 (728-734 MHz). Power: 946.7-kw max. visual. Antenna: 981-ft above av. terrain, 958-ft. above ground.

Latitude 42° 26' 33"  
Longitude 84° 34' 21"

**FCC Digital File Number:** BPCDT-19991028ACS. Granted: May 12, 2000.

**Note:** Latitude and longitude coordinates shown are based on the North American Datum of 1927 (NAD 27) as currently required by the Mass Media Bureau of the FCC.

**Multichannel TV Sound:** Stereo only.

**Satellite Earth Stations:** ChannelMaster, 3.3-meter C-band; Vertex, 4.6-meter Ku-band; Harris, 4.6-meter Ku-band; Comtech, 5-meter C-band; Harris, 6-meter Ku-band; Pinzone, M/A-Com, Harris, ChannelMaster receivers.

**News Services:** NBC News Channel, CNN Newsource, AP.

**Ownership:** Gray Television Inc. (Group Owner).

**Began Operation:** March 15, 1959. Sale to present owner by Benedek Broadcasting Co. LLC approved by FCC August 29, 2002 (Television Digest, Vol. 42:14). Sale to Benedek Broadcasting Co. LLC by Brissette Broadcasting Corp. approved by FCC May 22, 1996 (Vol. 35:37, 52). Sale to Brissette Broadcasting Corp. by Adams Communications approved by FCC December 24, 1991. Sale to Adams Communications by Figgie International Inc. approved by FCC April 8, 1983. Sale to Figgie by Edward E. Wilson & Lansing Broadcasting Co. approved by FCC September 6, 1978 (Vol. 18:23).

**Represented (legal):** Wiley, Rein & Fielding.

**Represented (sales):** Continental Television Sales.

**Personnel:**

**Mike King**, General Manager.

**Tom Dolata**, Operations, Program & Production Manager.

**John O'Brien**, General Sales Manager.

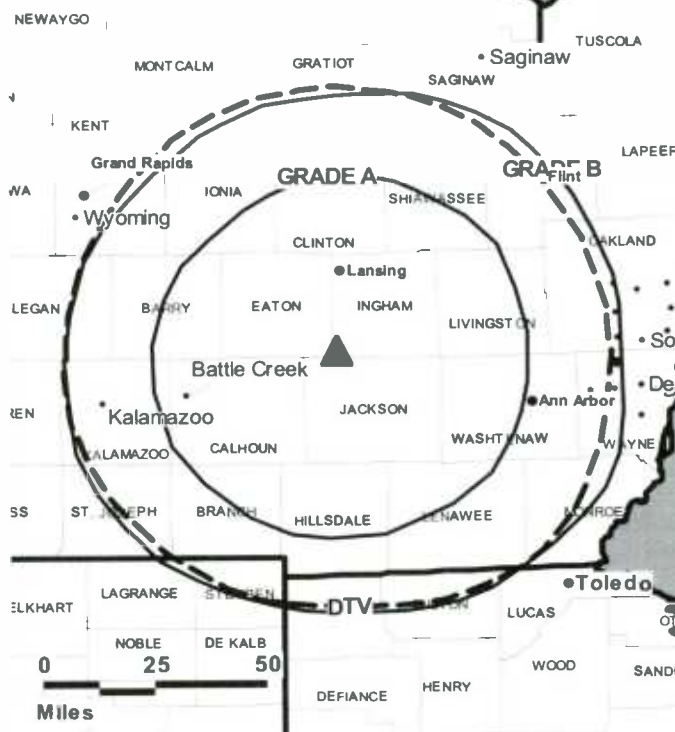
**Paul Crockett**, Local Sales Manager.

**Kevin Ragan**, News Director.

**Gary King**, Chief Engineer.

**Jim Beck**, Business Manager.

**WILX-TV BPCT-5139 GRANTED: 11/20/1987**



© 2006 Warren Communications News

**Kevin VanDerkolk**, Promotion Director.

**Lisa Dyck**, Traffic Manager.

**Highest 30 Sec. Rate:** \$2000.

**City of License:** Onondaga. **Station DMA:** Lansing, MI. **Rank:** 110.

Circulation © 2005 Nielsen. Coverage based on Nielsen study.

GrandTotal	Cable TV Households	Non-cable TV Households	Total TV Households
Estimated Station Totals *	303,350	233,250	536,600
Average Weekly Circulation (2005)	137,931	85,140	223,071
Average Daily Circulation (2005)			117,206
Station DMA Total	Cable TV Households	Non-cable TV Households	Total TV Households
Estimated Station Totals *	169,990	89,250	259,240
Average Weekly Circulation (2005)	122,044	60,209	182,253
Average Daily Circulation (2005)			99,085
Other DMA Total	Cable TV Households	Non-cable TV Households	Total TV Households
Estimated Station Totals *	133,360	144,000	277,360
Average Weekly Circulation (2005)	15,887	24,931	40,818
Average Daily Circulation (2005)			18,121

\*Estimated station totals are sums of the Nielsen TV and Cable TV household estimates for each county in which the station registers viewing of more than 5% as per the Nielsen Survey Methods.

# Michigan — Saginaw

**WAQP**

**Ch. 49**

**Network Service:** IND.

**Licensee:** TCT of Michigan Inc., Box 1010, Marion, IL 62959.

**Studio:** 2865 Trautner Dr., Saginaw, MI 48604.

**Mailing Address:** 2865 Trautner Dr., Saginaw, MI 48604.

**Phone:** 989-249-5969.

**E-mail:** waqp@tct.tv

**Web Site:** http://www.tct.tv

**Technical Facilities:** Channel No. 49 (680-686 MHz). Authorized power: 1000-kw max. & 833.68-kw horizontal visual, 100-kw & 83.37-kw horizontal aural. Antenna: 940-ft above av. terrain, 964-ft. above ground, 1574-ft. above sea level.

Latitude 43° 13' 18"  
Longitude 84° 03' 14"

**Transmitter:** 7114 W. Gary Rd., Chesaning.

**Digital Facilities:** Channel No. 48 (674-680 MHz). Power: 1000-kw max. visual. Antenna: 942-ft above av. terrain, 965-ft. above ground, 1575-ft. above sea level.

Latitude 43° 13' 18"  
Longitude 84° 03' 14"

**FCC Digital File Number:** BPCDT-990803LI. Granted: April 25, 2005.

**Note:** Latitude and longitude coordinates shown are based on the North American Datum of 1927 (NAD 27) as currently required by the Mass Media Bureau of the FCC.

**Satellite Earth Stations:** Transmitter ADC; Winegard, 3-meter C-band; RCA, 4.5-meter Ku-band; Scientific-Atlanta, 4.6-meter C-band; Scientific-Atlanta, SatCom, Drake receivers.

**Ownership:** TCT of Michigan Inc. (Group Owner).

**Began Operation:** March 26, 1985.

**Personnel:**

**Garth W. Coonce, President.**

**Michael Socier, General Manager & Business Manager.**

**John W. Dady, Chief Engineer.**

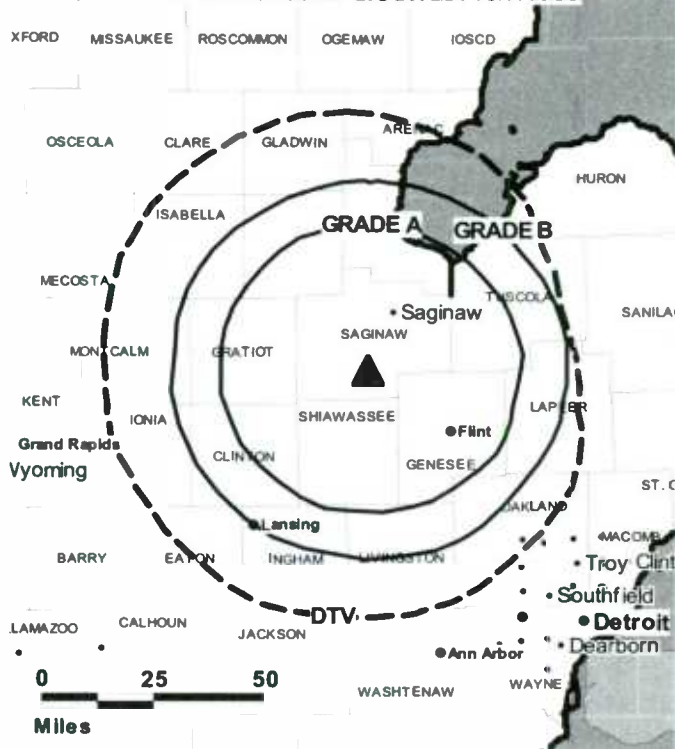
**Terry Thrans, Program Director.**

**Diana Milburn, Traffic Manager.**

**Rates:** On request.

**City of License:** Saginaw. **Station DMA:** Flint-Saginaw-Bay City, MI. **Rank:** 65.

**WAQP BMPCT-19830322KE GRANTED: 10/7/1983**



© 2006 Warren Communications News

Circulation © 2005 Nielsen. Coverage based on Nielsen study.

GrandTotal	Cable TV Households	Non-cable TV Households	Total TV Households
Estimated Station Totals *	212,990	93,480	306,470
Average Weekly Circulation (2005)	13,397	6,075	19,472
Average Daily Circulation (2005)			6,249

Station DMA Total	Cable TV Households	Non-cable TV Households	Total TV Households
Estimated Station Totals *	212,990	93,480	306,470
Average Weekly Circulation (2005)	13,397	6,075	19,472
Average Daily Circulation (2005)			6,249

\*Estimated station totals are sums of the Nielsen TV and Cable TV household estimates for each county in which the station registers viewing of more than 5% as per the Nielsen Survey Methods.

**WEYI-DT**  
**Ch. 30**

**Network Service:** WBN, NBC.

**Licensee:** Barrington Broadcasting Flint Corp., 625 Madison Ave., 3rd Floor, New York, NY 10022.

**WEYI:** 2225 W. Willard Rd., Clio, MI 48420.

**Mailing Address:** 2225 W. Willard Dr., Clio, MI 48420.

**Phone:** 810-687-1000. **Fax:** 810-687-4925.

**E-mail:** mail@nbc25.net; jguilbert@nbc25.net

**Web Site:** http://www.nbc25.net

**Technical Facilities:** Channel No. 30 (566-572 MHz). Authorized power: 193-kw max. visual, aural. Antenna: 1168-ft above av. terrain, 1165-ft. above ground, 1855-ft. above sea level.

Latitude	43°	13'	001"
Longitude	83°	43'	17"

**Note:** Latitude and longitude coordinates shown are based on the North American Datum of 1927 (NAD 27) as currently required by the Mass Media Bureau of the FCC.

**Ownership:** Pilot Group LP (Group Owner).

**Began Operation:** May 5, 2003.

**Represented (legal):** Paul, Hastings, Janofsky & Walker LLP.

**Represented (sales):** Petry Television Inc.

**Personnel:**

**Jeff Guilbert**, General Manager.

**Jon Bengtson**, Operations Manager.

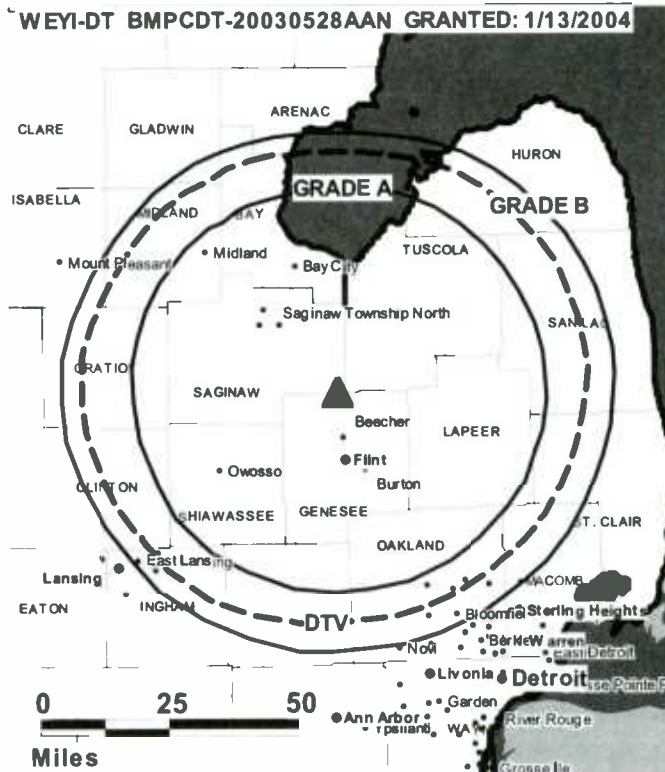
**Jim Hanning**, General & National Sales Manager.

**Becky Butcher**, Local Sales Manager.

**Steve Johnson**, News Director.

**Laurence Richesin**, Chief Engineer.

**Mike Cunningham**, Business Manager.



© 2006 Warren Communications News

**Kyle Pierson**, Promotion & Community Services Director.

**Sue Thompson**, Traffic Manager.

**Stephanie LeChance**, Assistant to General Manager.

**City of License:** Saginaw. **Station DMA:** Flint-Saginaw-Bay City, MI. **Rank:** 65.

**Nielsen Data:** Not available.

**WEYI-TV**  
Ch. 25

**Network Service:** NBC.

**Licensee:** Barrington Broadcasting Flint Corp., 625 Madison Ave., 3rd Floor, New York, NY 10022.

**Studio:** 2225 W. Willard Rd., Clio, MI 48420.

**Mailing Address:** 2225 W. Willard Rd., Clio, MI 48420.

**Phone:** 810-687-1000. **Fax:** 810-687-4925.

**E-mail:** mail@nbc25.net; jguilbert@nbc25.net

**Web Site:** http://www.nbc25.net

**Technical Facilities:** Channel No. 25 (536-542 MHz). Authorized power: 2040-kw max. visual, aural. Antenna: 1296-ft above av. terrain, 1293-ft. above ground, 1982-ft. above sea level.

Latitude 43° 13' 001"  
Longitude 83° 43' 17"

**Transmitter:** 2225 W. Willard Rd.

**Digital Facilities:** Channel No. 30 (566-572 MHz). Power: 193-kw max. visual, aural. Antenna: 1168-ft above av. terrain, 1165-ft. above ground, 1855-ft. above sea level.

Latitude 43° 13' 001"  
Longitude 83° 43' 17"

**FCC Digital File Number:** BPCDT-19991022AAU. Granted: January 13, 2004.

**Note:** Latitude and longitude coordinates shown are based on the North American Datum of 1927 (NAD 27) as currently required by the Mass Media Bureau of the FCC.

**Satellite Earth Stations:** Transmitter Harris; Vertex, 3.1-meter Ku-band; Scientific-Atlanta, 4.5-meter C-band; Scientific-Atlanta, 7-meter C-band; Harris, 9-meter C-band; Harris receivers.

**News Service:** AP.

**Ownership:** Pilot Group LP (Group Owner).

**Began Operation:** April 5, 1953. Initially broadcast on Ch. 57; shifted to Ch. 25 September 14, 1965. Sale of 33.33% to William J. Edwards & Howard H. Wolfe by estate of Alvin Bentley, increasing their holdings to 50% each, approved by FCC March 6, 1970. Sale to Rust Craft approved by FCC February 16, 1972 (Television Digest, Vol. 11:43; 12:8). Sale to Ziff Corp. by Rust Craft approved by FCC May 10, 1978 (Vol. 17:26, 27, 36, 38, 18:20, 31). Sale to Television Partners by Ziff Corp. approved by FCC January 18, 1983. Sale to Smith Broadcasting Partners LP by Television Station Partners approved by FCC September 29, 1995 (Vol. 35:17, 41). Sale to Sunrise Television Corp. by Smith Broadcasting Partners LP approved by FCC February 26, 1997 (Vol 36:46). Transfer of control back to Smith Broadcasting Partners LP approved by FCC July 12, 2000; ownership retained by Sunrise Television Corp. Transfer to LIN TV Corp. by Smith Broadcasting Partners LP & Sunrise Television Corp. approved by FCC April 17, 2002. Sale to present owner by LIN TV Corp. approved by FCC March 11, 2004.

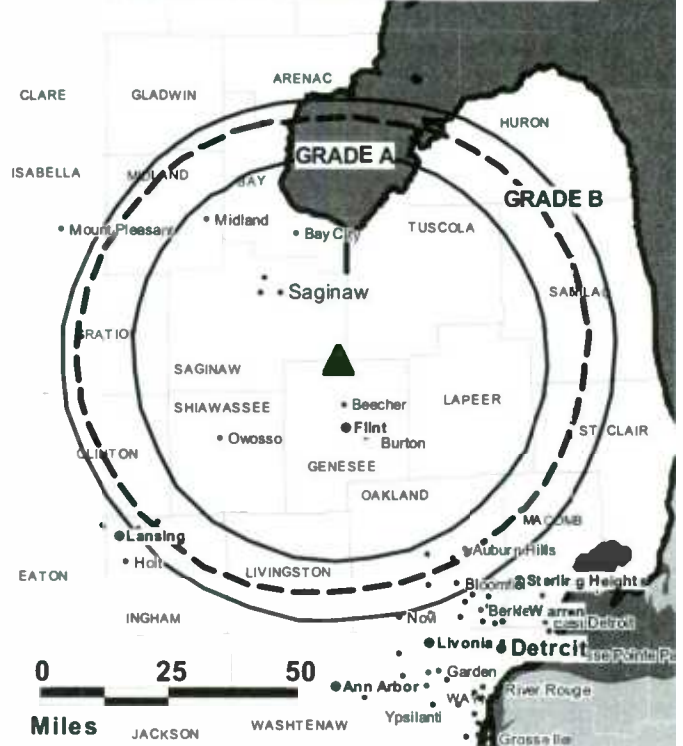
**Represented (sales):** Petry Television Inc.

**Represented (legal):** Paul, Hastings, Janofsky & Walker LLP.

**Personnel:**

- Jeff Guilbert, General Manager.
- Jon Bengtson, Program & Operations Manager.
- Jim Hanning, General & National Sales Manager.
- Becky Butcher, Local Sales Manager.
- Steve Johnson, News Director.
- Laurence Richesin, Chief Engineer.

WEYI-TV BPCT-20030729ADZ GRANTED: 1/15/2004



© 2006 Warren Communications News

**Mike Cunningham, Business Manager.**

**Kyle Pierson, Promotion & Community Services Director.**

**Sue Thompson, Traffic Manager.**

**Stephanie LeChance, Assistant to General Manager.**

**Highest 30 Sec. Rate:** \$3500.

**City of License:** Saginaw. **Station DMA:** Flint-Saginaw-Bay City, MI. **Rank:** 65.

Circulation © 2005 Nielsen. Coverage based on Nielsen study.

GrandTotal	Cable TV Households	Non-cable TV Households	Total TV Households
Estimated Station Totals *	403,100	214,990	618,090
Average Weekly Circulation (2005)	193,678	101,024	294,702
Average Daily Circulation (2005)			130,346
Station DMA Total	Cable TV Households	Non-cable TV Households	Total TV Households
Estimated Station Totals *	315,070	164,450	479,520
Average Weekly Circulation (2005)	182,856	90,169	273,025
Average Daily Circulation (2005)			121,370
Other DMA Total	Cable TV Households	Non-cable TV Households	Total TV Households
Estimated Station Totals *	88,030	50,540	138,570
Average Weekly Circulation (2005)	10,822	10,855	21,677
Average Daily Circulation (2005)			8,976

\*Estimated station totals are sums of the Nielsen TV and Cable TV household estimates for each county in which the station registers viewing of more than 5% as per the Nielsen Survey Methods.



**Michigan — Sault Ste. Marie**

**WGTQ**

**Ch. 8**

**(Satellite of WGTU, Traverse City)**

**Network Service:** ABC.

**Licensee:** MTC License LLC, 900 Laskin Rd., Virginia Beach, VA 23451.

**Studio:** 201 E. Front St., Traverse City, MI 49684.

**Mailing Address:** 201 E. Front St., Traverse City, MI 49684.

**Phone:** 231-946-2900. **Fax:** 231-946-1600.

**E-mail:** Lorip@wgtu.com

**Web Site:** http://www.wgtu.com

**Technical Facilities:** Channel No. 8 (180-186 MHz). Authorized power: 316-kw visual, 63.2-kw aural. Antenna: 978-ft above av. terrain, 864-ft. above ground, 1654-ft. above sea level.

Latitude 46° 03' 09"  
Longitude 84° 06' 28"

**Transmitter:** 0.9-mi. W of Goetzville, Chippewa County.

**Digital Facilities:** Channel No. 9 (186-192 MHz). Power: 24-kw visual, aural. Antenna: 945-ft above av. terrain, 820-ft. above ground, 1585-ft. above sea level.

Latitude 46° 03' 08"  
Longitude 84° 06' 38"

**FCC Digital File Number:** BPCDT-19991027ABT. Granted: November 25, 2003.

**Note:** Latitude and longitude coordinates shown are based on the North American Datum of 1927 (NAD 27) as currently required by the Mass Media Bureau of the FCC.

**Satellite Earth Station:** Transmitter Larcen; Scientific-Atlanta, 7-meter C-band; Scientific-Atlanta receivers.

**Ownership:** Max Media LLC (Group Owner).

**Began Operation:** October 29, 1976. Sale to present owner by Scanlan Communications Inc. approved by FCC August 13, 2003.

**Represented (sales):** Continental Television Sales.

**Represented (sales):** Katz American Television.

**Represented (legal):** Smithwick & Belendiuk PC.

**Personnel:**

**Jeff Cash,** President, General Manager & Program Director.

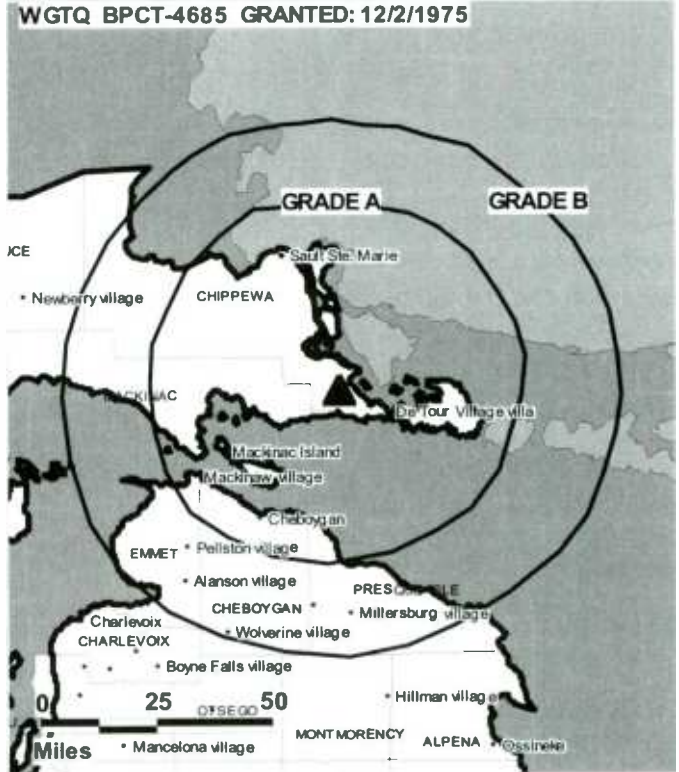
**Chris Webb,** General Sales Manager.

**Jay Zaccharias,** Chief Engineer.

**Lori Puckett,** Promotion & Production Director.

**Lynne Bennett,** Traffic Manager.

**Rates:** On request.



© 2006 Warren Communications News

**City of License:** Sault Ste. Marie. **Station DMA:** Traverse City-Cadillac, MI.

**Rank:** 113.

Circulation © 2005 Nielsen. Coverage based on Nielsen study.

Grand Total	Cable TV Households	Non-cable TV Households	Total TV Households
Estimated Station Totals *	24,920	41,590	66,510
Average Weekly Circulation (2005)	9,836	12,158	21,994
Average Daily Circulation (2005)			8,898
Station DMA Total	Cable TV Households	Non-cable TV Households	Total TV Households
Estimated Station Totals *	24,920	37,980	62,900
Average Weekly Circulation (2005)	9,836	11,884	21,720
Average Daily Circulation (2005)			8,869
Other DMA Total	Cable TV Households	Non-cable TV Households	Total TV Households
Estimated Station Totals *	0	3,610	3,610
Average Weekly Circulation (2005)	0	274	274
Average Daily Circulation (2005)			29

\*Estimated station totals are sums of the Nielsen TV and Cable TV household estimates for each county in which the station registers viewing of more than 5% as per the Nielsen Survey Methods.

# Michigan — Sault Ste. Marie

## WWUP-DT Ch. 49

**Network Service:** CBS.

**Grantee:** Heritage Broadcasting Co. of Michigan, Box 627, Cadillac, MI 49601.

**Studios:** 2640 Aero Park Dr., Traverse City, MI 49684-0627; 22320 130th Ave., Tustin, MI 49688.

**Mailing Address:** Box 627, Cadillac, MI 49601.

**Phone:** 231-775-3478; 800-782-7910. **Fax:** 231-775-3671.

**E-mail:** info@9and10news.com

**Web Site:** http://www.9and10news.com

**Technical Facilities:** Channel No. 49 (680-686 MHz). Authorized power: 950.4-kw max. visual. Antenna: 1214-ft above av. terrain, 1090-ft. above ground.

Latitude	46°	03'	36"
Longitude	84°	05'	57"

**Note:** Latitude and longitude coordinates shown are based on the North American Datum of 1927 (NAD 27) as currently required by the Mass Media Bureau of the FCC.

**Ownership:** Heritage Broadcasting Group (Group Owner).

**Began Operation:** November 1, 2001. High Definition.

### Personnel:

**Mario Iacobelli**, General Manager.

**William Kring**, Station & Business Manager.

**Mark Featherston**, General Sales Manager.

**Shann Vander Leek**, Local Sales Manager.

**John DeMarsh**, National Sales Manager.

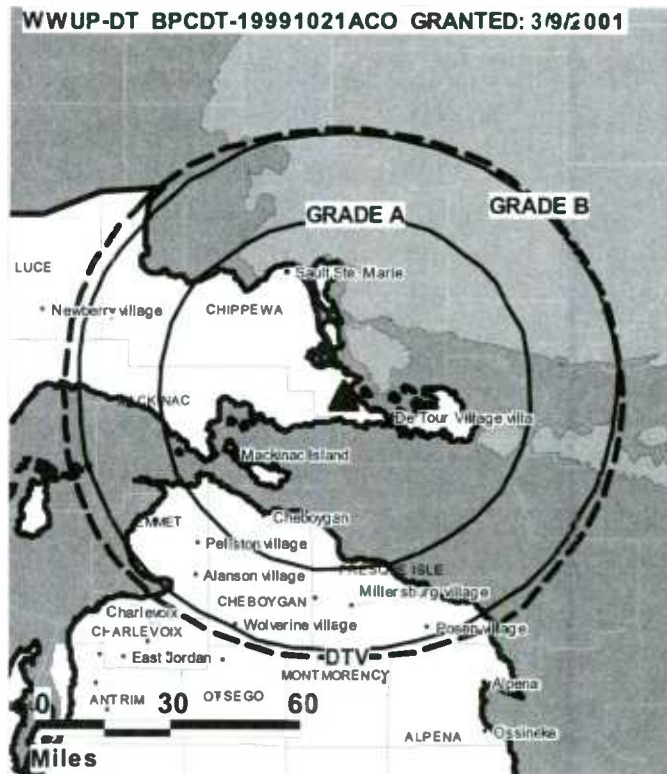
**Kevin Dunaway**, News Director.

**Lowell Shore**, Chief Engineer.

**Sherri Maglera**, Program Director.

**Tessia Kilx**, Marketing & Promotion Director.

**Matt Lamphere**, Production Manager.



© 2006 Warren Communications News

**Kelly Bachi**, Research Associate.

**Pam Holmes**, Traffic Manager.

**City of License:** Sault Ste. Marie. **Station DMA:** Traverse City-Cadillac, MI.

**Rank:** 113.

**Nielsen Data:** Not available.



**Michigan — Sault Ste. Marie**

**WWUP-TV**  
**Ch. 10**  
**(Satellite of WWTW, Cadillac)**

**Network Service:** CBS.

**Licensee:** Heritage Broadcasting Co. of Michigan, Box 627, Cadillac, MI 49601.

**Studios:** 22320 130th Ave., Tustin, MI 49688; 2640 Aero Park Dr., Traverse City, MI 49684-0627.

**Mailing Address:** Box 627, Cadillac, MI 49601.

**Phone:** 231-775-3478; 800-782-7910. **Fax:** 231-775-3671.

**E-mail:** info@9and10news.com

**Web Site:** http://www.9and10news.com

**Technical Facilities:** Channel No. 10 (192-198 MHz). Authorized power: 316-kw visual, 3.16-kw aural. Antenna: 1214-ft above av. terrain, 1126-ft. above ground, 1844-ft. above sea level.

Latitude 46° 03' 36"  
 Longitude 84° 05' 57"

Holds CP for change to 1214-ft above av. terrain, 1093-ft. above ground, 1844-ft. above sea level; BPCT-20041102ADZ.

**Transmitter:** Traynor Rd., Goetzville.

**Digital Facilities:** Channel No. 49 (680-686 MHz). Power: 950.4-kw max. visual. Antenna: 1214-ft above av. terrain, 1090-ft. above ground.

Latitude 46° 03' 36"  
 Longitude 84° 05' 57"

**FCC Digital File Number:** BPCDT-19991021ACO. Granted: March 09, 2001.

**Note:** Latitude and longitude coordinates shown are based on the North American Datum of 1927 (NAD 27) as currently required by the Mass Media Bureau of the FCC.

**Multichannel TV Sound:** Stereo only.

**Satellite Earth Station:** Transmitter Harris; Vertex, 4.6-meter Ku-band.

**Ownership:** Heritage Broadcasting Group (Group Owner).

**Began Operation:** June 15, 1962.

**Represented (sales):** Blair Television.

**Represented (legal):** Pepper & Corazzini LLP.

**Personnel:**

**Mario Iacobelli,** General Manager.

**William Kring,** Station & Business Manager.

**Mark Featherston,** General Sales Manager.

**Shann Vander Leek,** Local Sales Manager.

**John DeMarsh,** National Sales Manager.

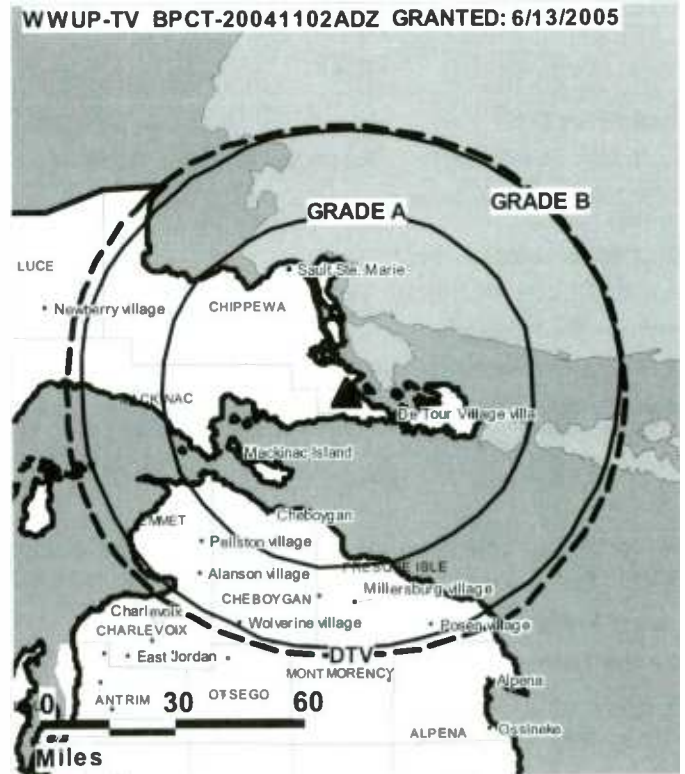
**Kevin Dunaway,** News Director.

**Lowell Shore,** Chief Engineer.

**Sherri Magiera,** Program Director.

**Tessia Klux,** Promotion & Marketing Director.

**Matt Lamphere,** Production Manager.



© 2006 Warren Communications News

**Kelly Bachi,** Research Associate.

**Pam Holmes,** Traffic Manager.

**Rates:** On request.

**City of License:** Sault Ste. Marie. **Station DMA:** Traverse City-Cadillac, MI.

**Rank:** 113.

Circulation © 2005 Nielsen. Coverage based on Nielsen study.

GrandTotal	Cable TV Households	Non-cable TV Households	Total TV Households
Estimated Station Totals *	17,380	43,170	60,550
Average Weekly Circulation (2005)	14,976	16,341	31,317
Average Daily Circulation (2005)			18,800
Station DMA Total	Cable TV Households	Non-cable TV Households	Total TV Households
Estimated Station Totals *	17,380	39,560	56,940
Average Weekly Circulation (2005)	14,976	15,886	30,862
Average Daily Circulation (2005)			18,735
Other OMA Total	Cable TV Households	Non-cable TV Households	Total TV Households
Estimated Station Totals *	0	3,610	3,610
Average Weekly Circulation (2005)	0	455	455
Average Daily Circulation (2005)			65

\*Estimated station totals are sums of the Nielsen TV and Cable TV household estimates for each county in which the station registers viewing of more than 5% as per the Nielsen Survey Methods.

# Michigan — Traverse City

**WGTU**

**Ch. 29**

**(Operates satellite WGTQ, Sault Ste. Marie)**

**Network Service:** ABC.

**Licensee:** MTC License LLC, 900 Laskin Rd., Virginia Beach, VA 23451.

**Studio:** 201 E. Front St., Traverse City, MI 49684.

**Mailing Address:** 201 E. Front St., Traverse City, MI 49684.

**Phone:** 231-946-2900. **Fax:** 231-946-1600.

**E-mail:** lorip@wgtu.com

**Web Site:** http://www.wgtu.com/

**Technical Facilities:** Channel No. 29 (560-566 MHz). Authorized power: 1303-kw max. visual, aural. Antenna: 1289-ft above av. terrain, 1216-ft. above ground, 2443-ft. above sea level.

Latitude 44° 44' 53"  
Longitude 85° 04' 08"

**Digital Facilities:** Channel No. 31 (572-578 MHz). Power: 64.8-kw max. visual, aural. Antenna: 1289-ft above av. terrain, 1216-ft. above ground, 2443-ft. above sea level.

Latitude 44° 44' 53"  
Longitude 85° 04' 08"

**FCC Digital File Number:** BPCDT-19991027ABX. Granted: December 18, 2003.

**Note:** Latitude and longitude coordinates shown are based on the North American Datum of 1927 (NAD 27) as currently required by the Mass Media Bureau of the FCC.

**Satellite Earth Stations:** Transmitter Comark; Andrew, 4.5-meter C-band; Scientific-Atlanta, 4.6-meter C-band; Scientific-Atlanta, Avantek receivers.

**Ownership:** Max Media LLC (Group Owner).

**Began Operation:** August 23, 1971. Sale to present owner by Scanlan Communications Inc. approved by FCC August 13, 2003. Sale to Scanlan Communications Inc. by Thomas Scanlan approved by FCC November 8, 1993. Sale to Thomas Scanlan by Michigan Center Broadcasting approved by FCC September 11, 1989. Sale to Center Group Broadcasting by Michigan TV Network Inc. approved by FCC 1982.

**Represented (sales):** Continental Television Sales.

**Represented (legal):** Smithwick & Belendiuk PC.

**Personnel:**

**Jeff Cash**, President, General Manager & Program Director.

**Chris Webb**, General Sales Manager.

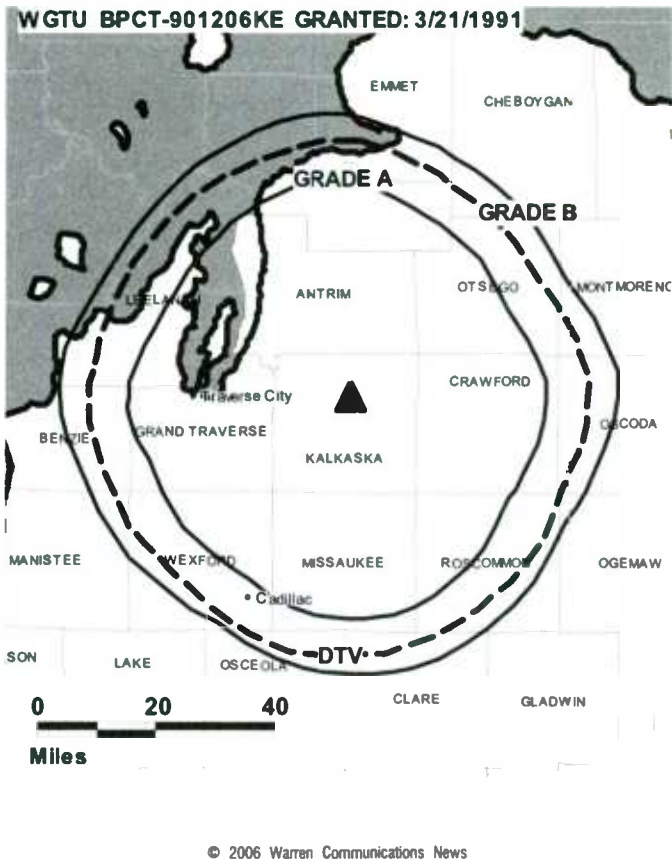
**Jay Zacharias**, Chief Engineer.

**Lori Puckett**, Promotion & Production Director.

**Lynne Bennett**, Traffic Manager.

**Rates:** On request.

**City of License:** Traverse City. **Station DMA:** Traverse City-Cadillac, MI. **Rank:** 113.



Circulation © 2005 Nielsen. Coverage based on Nielsen study.

<b>GrandTotal</b>	<b>Cable TV Households</b>	<b>Non-cable TV Households</b>	<b>Total TV Households</b>
Estimated Station Totals *	114,020	101,300	215,320
Average Weekly Circulation (2005)	61,646	25,703	87,349
Average Daily Circulation (2005)			35,670
<b>Station DMA Total</b>	<b>Cable TV Households</b>	<b>Non-cable TV Households</b>	<b>Total TV Households</b>
Estimated Station Totals *	104,490	101,300	205,790
Average Weekly Circulation (2005)	60,169	25,703	85,872
Average Daily Circulation (2005)			35,571
<b>Other DMA Total</b>	<b>Cable TV Households</b>	<b>Non-cable TV Households</b>	<b>Total TV Households</b>
Estimated Station Totals *	9,530	0	9,530
Average Weekly Circulation (2005)	1,477	0	1,477
Average Daily Circulation (2005)			99

\*Estimated station totals are sums of the Nielsen TV and Cable TV household estimates for each county in which the station registers viewing of more than 5% as per the Nielsen Survey Methods.

# Michigan — Traverse City

## WGTU-DT Ch. 31

**Network Service:** ABC.

**Grantee:** MTC License LLC, 900 Laskin Rd., Virginia Beach, VA 23451.

**Studio:** 201 E. Front St., Traverse City, MI 49684.

**Mailing Address:** 201 E. Front St., Traverse City, MI 49684.

**Phone:** 231-946-2900. **Fax:** 231-946-1600.

**E-mail:** lorip@wgtu.com

**Web Site:** <http://www.wgtu.com>

**Technical Facilities:** Channel No. 31 (572-578 MHz). Authorized power: 64.8-kw max. visual, aural. Antenna: 1289-ft above av. terrain, 1216-ft. above ground, 2443-ft. above sea level.

Latitude	44°	44'	53"
Longitude	85°	04'	08"

**Note:** Latitude and longitude coordinates shown are based on the North American Datum of 1927 (NAD 27) as currently required by the Mass Media Bureau of the FCC.

**Ownership:** Max Media LLC (Group Owner).

**Began Operation:** May 1, 2002. Station operating under Special Temporary Authority at 3.2-kw max. visual.

**Represented (sales):** Continental Television Sales.

**Represented (legal):** Smithwick & Belendiuk PC.

**Represented (engineering):** du Treil, Lundin & Rackley Inc.

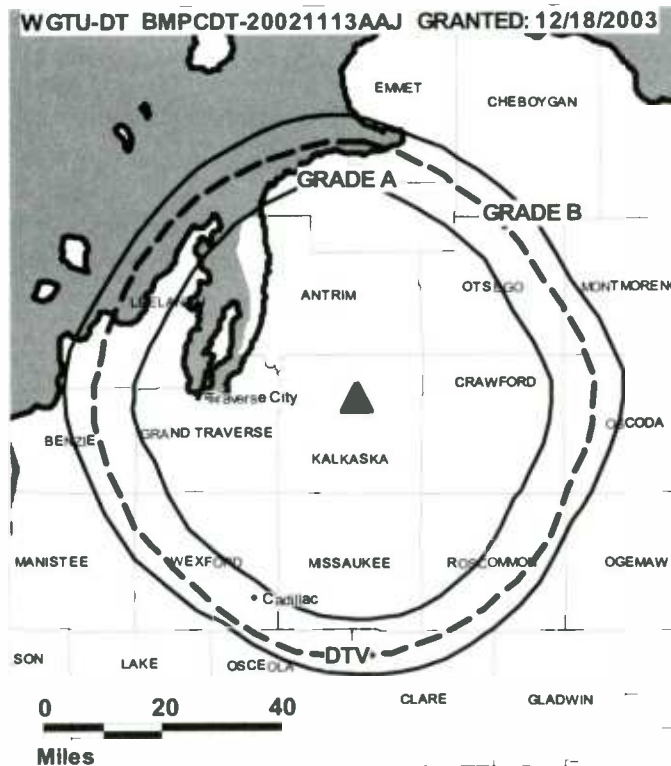
**Personnel:**

**Jeff Cash,** President, General Manager & Program Director.

**Chris Webb,** General Sales Manager.

**Jay Zacharias,** Chief Engineer.

**Lori Puckett,** Promotion & Production Director.



© 2006 Warren Communications News

**Lynne Bennett,** Traffic Manager.

**City of License:** Traverse City. **Station DMA:** Traverse City-Cadillac, MI. **Rank:** 113.

**Nielsen Data:** Not available.

# Michigan — Traverse City

## WPBN-DT Ch. 50

**Network Service:** NBC.

**Licensee:** WPBN/WTOM License Subsidiary Inc., Box 546, Traverse City, MI 49685.

**Studio:** 8518 M-72 West, Traverse City, MI 49685.

**Mailing Address:** 8518 M-72 West, Traverse City, MI 49685.

**Phone:** 231-947-7770. **Fax:** 231-947-1229.

**E-mail:** jllewellyn@tv7-4.com

**Web Site:** <http://www.tv7-4.com>

**Technical Facilities:** Channel No. 50 (686-692 MHz). Authorized power: 78-kw max. visual. Antenna: 755-ft above av. terrain, 440-ft. above ground, 1506-ft. above sea level.

Latitude	44°	46'	36"
Longitude	85°	41'	002"

**Note:** Latitude and longitude coordinates shown are based on the North American Datum of 1927 (NAD 27) as currently required by the Mass Media Bureau of the FCC.

**Ownership:** Raycom Media Inc. (Group Owner).

**Began Operation:** July 23, 2003.

**Represented (sales):** Harrington, Righter & Parsons Inc.

### Personnel:

**John M. Llewellyn**, Vice President & General Manager.

**Thom Pritz**, General & Local Sales Manager.

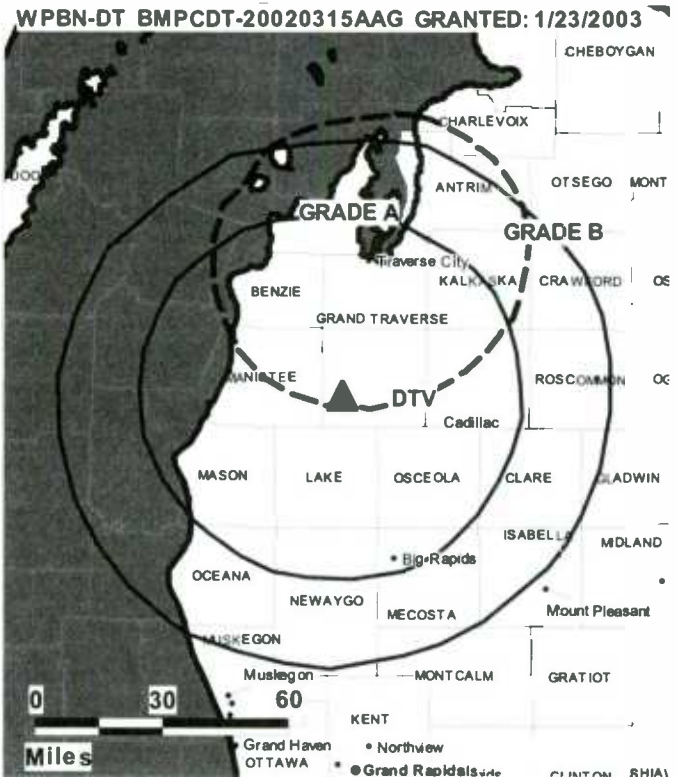
**Cathy Marsh**, National Sales Manager.

**Doug DeYoung**, News Director.

**Wendy Wakefield**, Business Manager.

**Mary Speck**, Program Manager.

**Greg Johnson**, Promotion Director.



© 2006 Warren Communications News

**Terry Madaras**, Production Manager.

**Barb Morrison**, Traffic Manager.

**City of License:** Traverse City. **Station DMA:** Traverse City-Cadillac, MI. **Rank:** 113.

**Nielsen Data:** Not available.



# Michigan — Traverse City

**WPBN-TV**

**Ch. 7**

**(Operates satellite WTOM-TV, Cheboygan)**

**Network Service:** NBC.

**Licensee:** WPBN/WTOM License Subsidiary Inc., 201 Monroe St., RSA Tower, 20th Floor, Montgomery, AL 36104.

**Studio:** 8518 M 72 W, Traverse City, MI 49685.

**Mailing Address:** 8518 M 72 W, Traverse City, MI 49685.

**Phone:** 231-947-7770; 800-968-7770. **Fax:** 231-947-1229.

**E-mail:** jllewellyn@tv7-4.com

**Web Site:** http://www.tv7-4.com

**Technical Facilities:** Channel No. 7 (174-180 MHz). Authorized power: 316-kw visual, 31.6-kw aural. Antenna: 1350-ft above av. terrain, 1125-ft. above ground, 2549-ft. above sea level.

Latitude 44° 16' 33"  
Longitude 85° 42' 49"

**Transmitter:** 2-mi. S of Harrietta, 33-mi. S of Traverse City.

**Digital Facilities:** Channel No. 50 (686-692 MHz). Power: 78-kw max. visual. Antenna: 755-ft above av. terrain, 440-ft. above ground, 1506-ft. above sea level.

Latitude 44° 46' 36"  
Longitude 85° 41' 00"

**FCC Digital File Number:** BPCDT-19991025ADJ. Granted: January 23, 2003.

**Note:** Latitude and longitude coordinates shown are based on the North American Datum of 1927 (NAD 27) as currently required by the Mass Media Bureau of the FCC.

**Multichannel TV Sound:** Stereo only.

**Satellite Earth Stations:** Harris, 3-meter Ku-band; ADM, 4-meter C-band; Vertex, 4.6-meter Ku-band; Harris, 6.1-meter Ku-band; Standard Communications, M/A-Com, Harris, DX Antenna receivers.

**SNG Mobile Dish:** Radiation Systems, 2.4-meter Ku-band.

**News Services:** Associated Press, SNS, NBC News Channel, CNN Newsource.

**Ownership:** Raycom Media Inc. (Group Owner).

**Began Operation:** September 13, 1954. Sale to present owner by Federal Broadcasting approved by FCC September 24, 1996. Sale to Federal Broadcasting by Beam Communications approved by FCC August 2, 1990. Sale to Beam Communications by U.S. Tobacco Co. approved by FCC September 18, 1985 (Television Digest, Vol. 25:33). Sale to U.S. Tobacco Co. by Les Biederman, et al., approved by FCC September 12, 1979.

**Represented (sales):** Harrington, Righter & Parsons Inc.

**Represented (engineering):** Lohnes & Culver.

**Personnel:**

**John M. Llewellyn,** Vice President & General Manager.

**Thom Pritz,** General & Local Sales Manager.

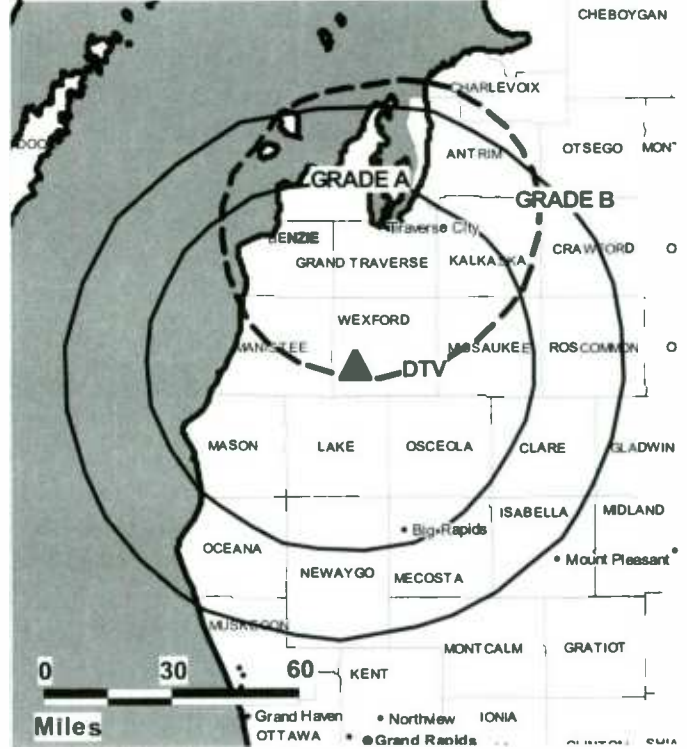
**Cathy Marsh,** National Sales Manager.

**Ooug DeYoung,** News Director.

**Wendy Wakefield,** Business Manager.

**Mary Speck,** Program Manager.

**WPBN-TV BPCT-3679 GRANTED: 2/14/1966**



© 2006 Warren Communications News

**Greg Johnson,** Promotion Director.

**Terry Madaras,** Production Manager.

**Barb Morrison,** Traffic Manager.

**Highest 30 Sec. Rate:** \$900.

**City of License:** Traverse City. **Station DMA:** Traverse City-Cadillac, MI. **Rank:** 113.

Circulation © 2005 Nielsen. Coverage based on Nielsen study.

GrandTotal	Cable TV Households	Non-cable TV Households	Total TV Households
Estimated Station Totals *	142,450	142,160	284,610
Average Weekly Circulation (2005)	89,157	53,730	142,887
Average Daily Circulation (2005)			78,032
Station DMA Total	Cable TV Households	Non-cable TV Households	Total TV Households
Estimated Station Totals *	112,680	111,700	224,380
Average Weekly Circulation (2005)	78,626	50,056	128,682
Average Daily Circulation (2005)			72,459
Other DMA Total	Cable TV Households	Non-cable TV Households	Total TV Households
Estimated Station Totals *	29,770	30,460	60,230
Average Weekly Circulation (2005)	10,531	3,674	14,205
Average Daily Circulation (2005)			5,573

\*Estimated station totals are sums of the Nielsen TV and Cable TV household estimates for each county in which the station registers viewing of more than 5% as per the Nielsen Survey Methods.

**WFUP**  
**Ch. 45**  
 (Satellite of WFQX-TV, Cadillac)

**Network Service:** UPN, FOX.

**Licensee:** Rockfleet Broadcasting II LLC, 885 3rd Ave., 34th Floor, New York, NY 10022.

**Studio:** 7669 S. 45 Rd., Cadillac, MI 49601.

**Mailing Address:** 7669 S. 45 Rd., Cadillac, MI 49601.

**Phone:** 231-775-9813; 800-863-9090. **Fax:** 231-775-1898.

**E-mail:** bpfeiffer@fox.com

**Web Site:** http://www.fox33.com

**Technical Facilities:** Channel No. 45 (656-662 MHz). Authorized power: 155-kw visual. Antenna: 1063-ft above av. terrain, 600-ft. above ground, 2136-ft. above sea level.

Latitude	45°	10'	12"
Longitude	84°	45'	04"

**Transmitter:** 2132 Tower Rd.

**Digital Facilities:** Channel No. 59 (740-746 MHz). Power: 1000-kw max. visual. Antenna: 896-ft above av. terrain, 433-ft. above ground, 1975-ft. above sea level.

Latitude	45°	10'	12"
Longitude	84°	45'	04"

**FCC Digital File Number:** BPCDT-19991101AJL. (pending).

**Note:** Latitude and longitude coordinates shown are based on the North American Datum of 1927 (NAD 27) as currently required by the Mass Media Bureau of the FCC.

**Multichannel TV Sound:** Stereo only.

**Ownership:** Rockfleet Broadcasting II Inc. (Group Owner).

**Began Operation:** September 24, 1992.

**Represented (sales):** Millennium Sales & Marketing.

**Represented (legal):** Wiley, Rein & Fielding.

**Personnel:**

**Bruce Pfeiffer**, Vice President & General Manager.

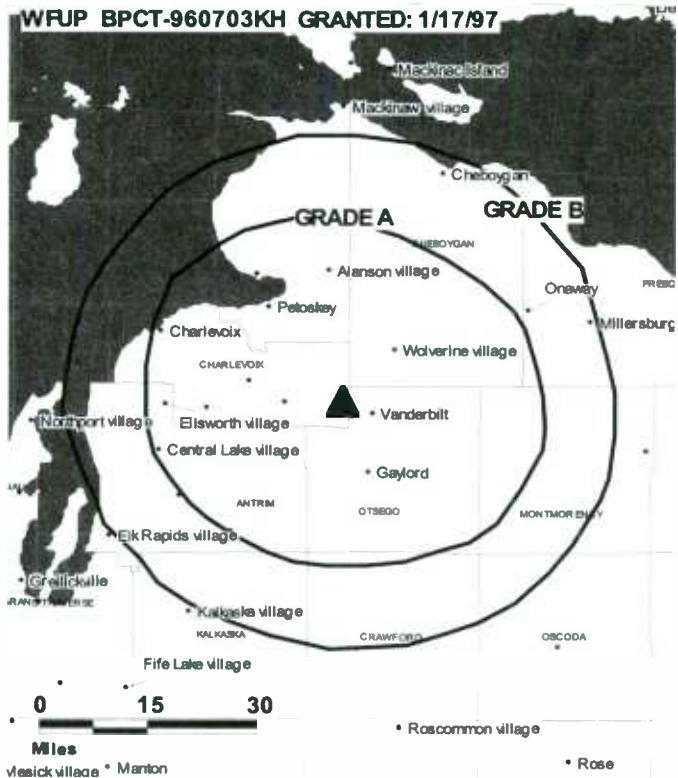
**Dean Bushor**, Local Sales Manager.

**Quentin Parker**, News Director.

**Greg Buzzell**, Chief Engineer.

**Susan Trinklein**, Business Manager.

**Julia Horchner**, Program, Promotion & Traffic Manager.



**Highest 30 Sec. Rate:** \$450.

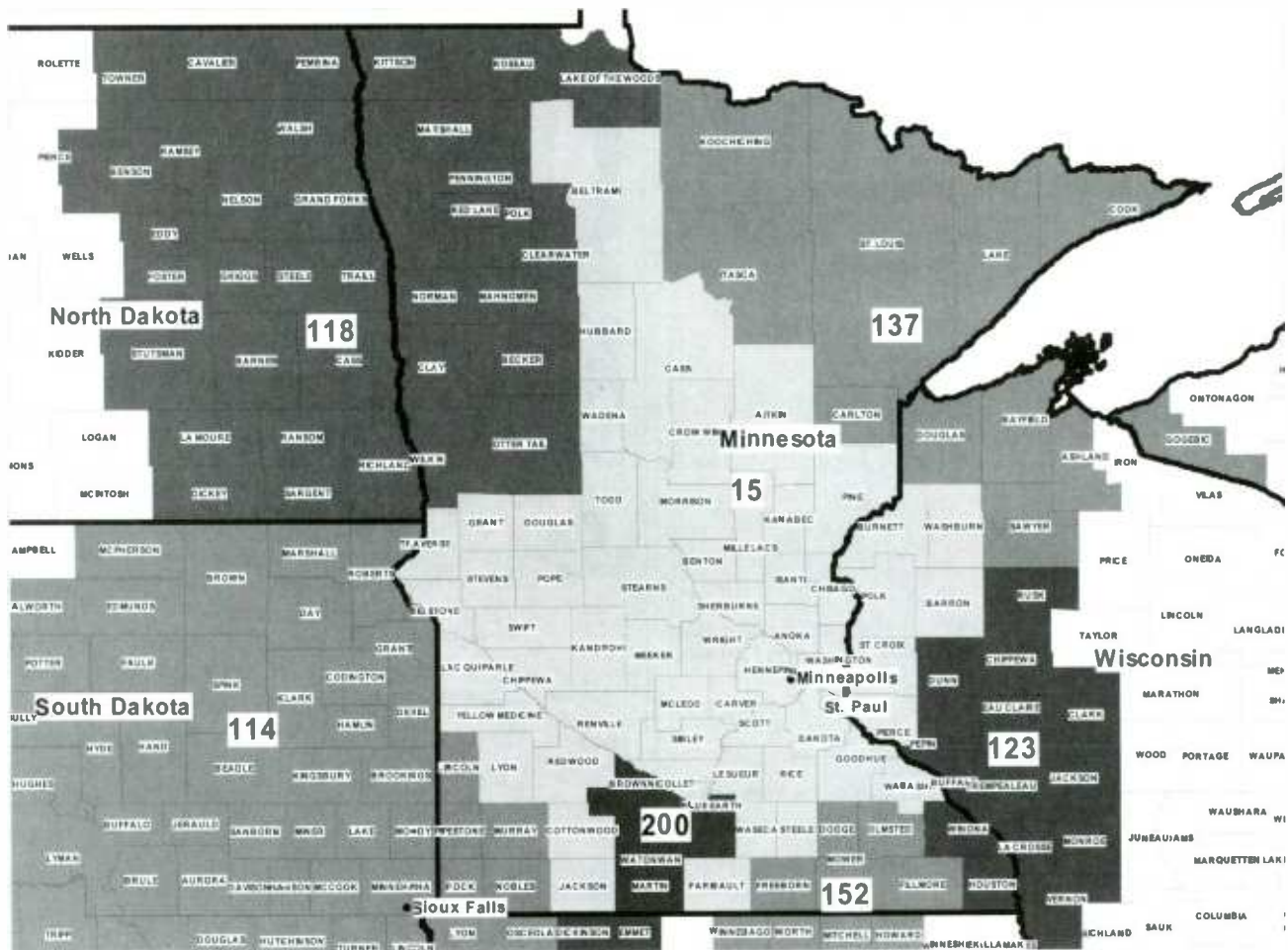
**City of License:** Vanderbilt. **Station DMA:** Traverse City-Cadillac, MI. **Rank:** 113.

Circulation © 2005 Nielsen. Coverage based on Nielsen study.

GrandTotal	Cable	Non-cable	Total
	TV Households	TV Households	
Estimated Station Totals *	18,130	54,850	72,980
Average Weekly Circulation (2005)	6,682	6,014	12,696
Average Daily Circulation (2005)			3,349
Station DMA Total	Cable	Non-cable	Total
	TV Households	TV Households	TV Households
Estimated Station Totals *	18,130	54,850	72,980
Average Weekly Circulation (2005)	6,682	6,014	12,696
Average Daily Circulation (2005)			3,349

\*Estimated station totals are sums of the Nielsen TV and Cable TV household estimates for each county in which the station registers viewing of more than 5% as per the Nielsen Survey Methods.





2006 Warren Communications News

MARKET	NIELSEN DMA TV HOUSEHOLDS	RANK	MARKET AREA COMMERCIAL STATIONS
Minneapolis-St. Paul, MN	1,652,940	15	KARE (11); KARE-DT (35); KCCO-DT (24); KCCD-TV (7); KCCW-DT (20); KCCW-TV (12); KFTC (26); KMSP-DT (26); KMSP-TV (9); KMWB (23); KMWB-DT (22); KPXM (41); KPXM-DT (40); KRWF (43); KRWF-DT (27); KSAX (42); KSAX-DT (36); KSTC-DT (44); KSTC-TV (45); KSTP-DT (50); KSTP-TV (5); WCCO-DT (32); WCCO-TV (4); WFTC (29); WFTC-DT (21)
Sioux Falls (Mitchell), SD	246,020	114	KABY-DT (28); KABY-TV (9); KDLO-TV (3); KOLT-DT (47); KOLT-TV (46); KDLV-DT (26); KDLV-TV (5); KELO-DT (32); KELO-TV (11); KPLO-DT (14); KPLO-TV (6); KPRY-DT (19); KPRY-TV (4); KSFY-DT (29); KSFY-TV (13); KTTM (12); KTTM-DT (22); KTTW (17); KTTW-DT (7); KWSD (36); KWSD-DT (51)
Fargo-Valley City, ND	234,190	118	KBRR (10); KCPM (27); KJRR (7); KNRR (12); KNRR-DT (15); KVLY-TV (11); KVRR (15); KVRR-DT (19); KXJB-TV (4); WDAY-DT (21); WDAY-TV (6); WDAZ-DT (59); WDAZ-TV (8)
La Crosse-Eau Claire, WI	224,090	123	WEAU-DT (39); WEAU-TV (13); WEUX (48); WKBT (8); WKBT-DT (41); WLAX (25); WLAX-DT (17); WQOW (18); WQOW-DT (15); WXOW-DT (14); WXOW-TV (19)
Duluth, MN-Superior, WI	168,650	137	KBJR-DT (19); KBJR-TV (6); KDLH (3); KDLH-DT (33); KDQS-DT (17); KDQS-TV (21); KRII (11); WDIO-DT (43); WDIO-TV (10); WIRT (13); WIRT-DT (36)
Rochester, MN-Mason City, IA-Austin, MN	142,770	152	KAAL (6); KAAL-DT (33); KIMT (3); KIMT-DT (42); KTTC (10); KTTC-DT (36); KXLT-DT (46); KXLT-TV (47)
Mankato, MN	50,930	200	KEYC-DT (38); KEYC-TV (12)

Minnesota *Digital* Station Totals as of October 1, 2005

	VHF	UHF	TOTAL
Commercial Television	0	20	20
Educational Television	0	9	9
	0	29	29

Minnesota Analog Station Totals as of October 1, 2005

	VHF	UHF	TOTAL
Commercial Television	14	9	23
Educational Television	4	4	8
	18	13	31

**KCCO-DT**  
**Ch. 24**

**Network Service:** CBS.

**Grantee:** CBS Broadcasting Inc., 600 New Hampshire Ave. NW, Suite 1200, Washington, DC 20037.

**Studio:** 525 Broadway, Alexandria, MN 56308.

**Mailing Address:** Box 294, Alexandria, MN 56308.

**Phone:** 320-763-5166. **Fax:** 320-763-4991.

**E-mail:** wccotelevision@wcco.cbs.com

**Web Site:** http://www.wcco.com

**Technical Facilities:** Channel No. 24 (530-536 MHz). Authorized power: 674.9-kw max. visual. Antenna: 1001-ft above av. terrain, 954-ft. above ground.

Latitude	45°	41'	10"
Longitude	95°	08'	03"

**Note:** Latitude and longitude coordinates shown are based on the North American Datum of 1927 (NAD 27) as currently required by the Mass Media Bureau of the FCC.

**Ownership:** Viacom Inc. (Group Owner).

**Began Operation:** Station operating under Special Temporary Authority at 30.4-kw max. visual; no on-air date

**Personnel:**

**Ed Plette**, Vice President, General Manager.

**Trey Fabacher**, Station Manager.

**Paul Wilkenson**, Engineering & Operations Director.

**Tom Bourassa**, General Sales Manager.

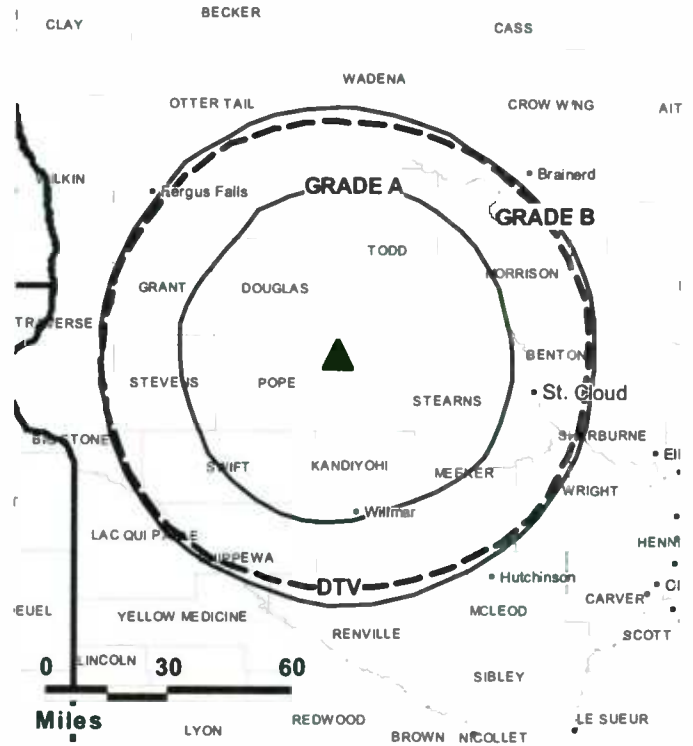
**Mary Jo Mathewson**, National Sales Manager.

**Jeff Klernon**, News Director.

**Gary Kroger**, Chief Engineer.

**Ann Ouellette**, Controller.

**KCCO-DT BPCDT-19991025ACO GRANTED: 4/28/2000**



© 2006 Warren Communications News

**Jeanine Socha**, Program & Research Director.

**Melissa Martin**, Program Coordinator.

**Casey Kespohl**, Creative Services.

**City of License:** Alexandria. **Station DMA:** Minneapolis-St. Paul, MN. **Rank:** 15.

**Nielsen Data:** Not available.

**KCCO-TV**  
**Ch. 7**  
**(Satellite of WCCO-TV, Minneapolis)**

**Network Service:** CBS.

**Licensee:** CBS Broadcasting Inc., 2000 K St. NW, Suite 725, Washington, DC 20006.

**Studio:** 525 Broadway, Alexandria, MN 56308.

**Mailing Address:** Box 294, Alexandria, MN 56308.

**Phone:** 320-763-5166. **Fax:** 320-763-4991.

**E-mail:** wccotelevision@wcco.cbs.com

**Web Site:** http://www.wcco.com

**Technical Facilities:** Channel No. 7 (174-180 MHz). Authorized power: 316-kw visual, 63.2-kw aural. Antenna: 1165-ft above av. terrain, 1119-ft. above ground, 2510-ft. above sea level.

Latitude 45° 41' 10"  
 Longitude 95° 08' 03"

**Transmitter:** 2.5-mi. SE of Westport.

**Digital Facilities:** Channel No. 24 (530-536 MHz). Power: 674.9-kw max. visual. Antenna: 1001-ft above av. terrain, 954-ft. above ground.

Latitude 45° 41' 10"  
 Longitude 95° 08' 03"

**FCC Digital File Number:** BPCDT-19991025ACO. Granted: April 28, 2000.

**Note:** Latitude and longitude coordinates shown are based on the North American Datum of 1927 (NAD 27) as currently required by the Mass Media Bureau of the FCC.

**Satellite Earth Stations:** Transmitter RCA; Vertex, 4.7-meter Ku-band; Harris, 6-meter; M/A-Com, Harris receivers.

**News Service:** AP.

**Ownership:** Viacom Inc. (Group Owner).

**Began Operation:** October 8, 1958.

**Personnel:**

**Ed Piette**, Vice President & General Manager.

**Trey Fabacher**, Station Manager.

**Tom Bourassa**, General Sales Manager.

**Paul Wilkenson**, Engineering & Operations Director.

**Mary Jo Mathewson**, National Sales Manager.

**Jeff Kiernan**, News Director.

**Gary Kroger**, Chief Engineer.

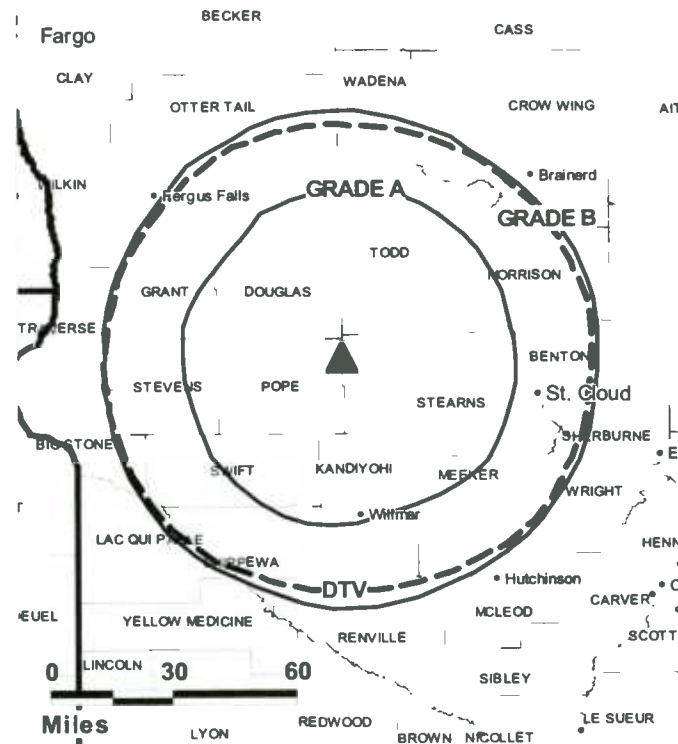
**Ann Ouellette**, Controller.

**Jeanine Socha**, Programming & Research Director.

**Melissa Martin**, Program Coordinator.

**Casey Kespohl**, Creative Services.

**KCCO-TV BPCT-2398 GRANTED: 12/5/1957**



© 2006 Warren Communications News

**Rates:** On request.

**City of License:** Alexandria. **Station DMA:** Minneapolis-St. Paul, MN. **Rank:** 15.

Circulation © 2005 Nielsen. Coverage based on Nielsen study.

Grand Total	Cable TV Households	Non-cable TV Households	Total TV Households
Estimated Station Totals *	101,850	56,170	158,020
Average Weekly Circulation (2005)	22,968	14,517	37,485
Average Daily Circulation (2005)			19,333
Station DMA Total	Cable TV Households	Non-cable TV Households	Total TV Households
Estimated Station Totals *	66,980	38,950	105,930
Average Weekly Circulation (2005)	11,015	11,113	22,128
Average Daily Circulation (2005)			12,088
Other DMA Total	Cable TV Households	Non-cable TV Households	Total TV Households
Estimated Station Totals *	34,870	17,220	52,090
Average Weekly Circulation (2005)	11,953	3,404	15,357
Average Daily Circulation (2005)			7,245

\*Estimated station totals are sums of the Nielsen TV and Cable TV household estimates for each county in which the station registers viewing of more than 5% as per the Nielsen Survey Methods.

**KSAX**  
**Ch. 42**  
**(Satellite of KSTP-TV, St. Paul)**

**Network Service:** ABC.

**Licensee:** KSAX-TV LLC, 3415 University Ave., St. Paul, MN 55114.

**Studio:** 415 Fillmore St., Alexandria, MN 56308.

**Mailing Address:** Box 189, Alexandria, MN 56308.

**Phone:** 320-763-5729; 800-584-9803. **Fax:** 320-763-4627.

**E-mail:** cstark@ksax.com

**Web Site:** http://www.ksax.com

**Technical Facilities:** Channel No. 42 (638-644 MHz). Authorized power: 2770-kw max. visual, 277-kw aural. Antenna: 1176-ft above av. terrain, 1164-ft. above ground, 2523-ft. above sea level.

Latitude 45° 41' 59"  
 Longitude 95° 10' 36"

**Transmitter:** E side of Rte. 33, approx. 0.6-mi. S of intersection with Rte. 28, near Westport.

**Digital Facilities:** Channel No. 36 (602-608 MHz). Power: 1000-kw max. visual. Antenna: 1115-ft above av. terrain, 1109-ft. above ground, 2466-ft. above sea level.

Latitude 45° 41' 59"  
 Longitude 95° 10' 35"

**Note:** Latitude and longitude coordinates shown are based on the North American Datum of 1927 (NAD 27) as currently required by the Mass Media Bureau of the FCC.

**Ownership:** Hubbard Broadcasting Inc. (Group Owner).

**Began Operation:** September 15, 1987.

**Represented (sales):** Petry Television Inc.

**Represented (legal):** Holland & Knight LLP.

**Represented (engineering):** du Treil, Lundin & Rackley Inc.

**Personnel:**

Ed Smith, Station Manager.

Terri Shatek, Sales Coordinator.

Nathan Leding, News Director.

Larry Eckblad, Chief Engineer.

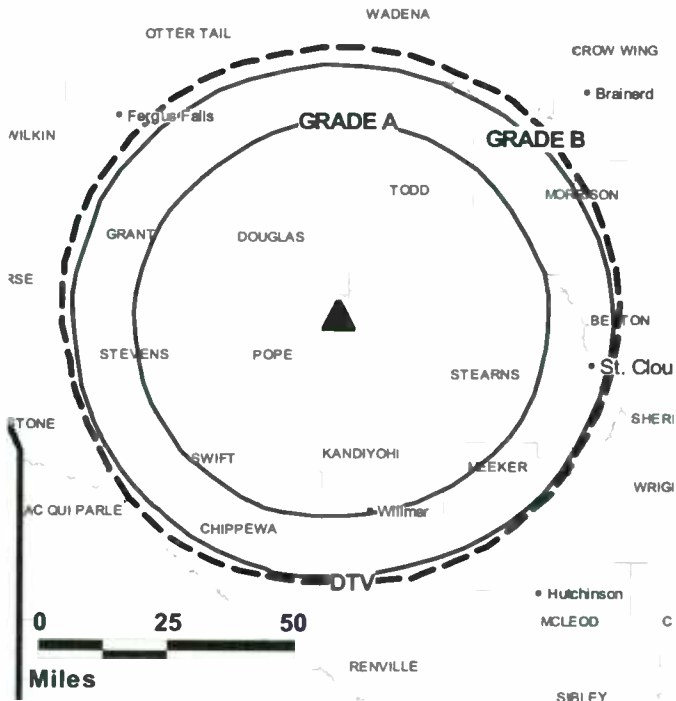
Corliss Stark, Promotion Director.

Kristi Neller, Traffic Manager.

**Rates:** On request.

**City of License:** Alexandria. **Station DMA:** Minneapolis-St. Paul, MN. **Rank:** 15.

**KSAX BMPCT-870305KO GRANTED: 7/10/1987**



© 2006 Warren Communications News

Circulation © 2005 Nielsen. Coverage based on Nielsen study.

GrandTotal	Cable TV Households	Non-cable TV Households	Total TV Households
Estimated Station Totals *	98,580	84,290	182,870
Average Weekly Circulation (2005)	33,429	18,319	51,748
Average Daily Circulation (2005)			26,563
Station DMA Total	Cable TV Households	Non-cable TV Households	Total TV Households
Estimated Station Totals *	84,380	71,350	155,730
Average Weekly Circulation (2005)	31,008	16,785	47,793
Average Daily Circulation (2005)			24,617
Other DMA Total	Cable TV Households	Non-cable TV Households	Total TV Households
Estimated Station Totals *	14,200	12,940	27,140
Average Weekly Circulation (2005)	2,421	1,534	3,955
Average Daily Circulation (2005)			1,946

\*Estimated station totals are sums of the Nielsen TV and Cable TV household estimates for each county in which the station registers viewing of more than 5% as per the Nielsen Survey Methods.

**KSAX-DT**  
**Ch. 36**

**Network Service:** ABC.

**Grantee:** KSAX-TV Inc., 415 Fillmore St., Alexandria, MN 56308.

**Studio:** 405 Fillmore St., Alexandria, MN 56308.

**Mailing Address:** Box 189, Alexandria, MN 56308.

**Phone:** 320-763-5729; 800-584-9803. **Fax:** 320-763-4627.

**E-mail:** cstark@ksax.com

**Web Site:** http://www.ksax.com

**Technical Facilities:** Channel No. 36 (602-608 MHz). Authorized power: 1000-kw max. visual. Antenna: 1115-ft above av. terrain, 1109-ft. above ground, 2466-ft. above sea level.

Latitude	45°	41'	59"
Longitude	95°	10'	35"

**Note:** Latitude and longitude coordinates shown are based on the North American Datum of 1927 (NAD 27) as currently required by the Mass Media Bureau of the FCC.

**Ownership:** Hubbard Broadcasting Inc. (Group Owner).

**Began Operation:** December 1, 2002. Standard Definition. Station operating under Special Temporary Authority at 84-kw max. visual.

**Represented (legal):** Holland & Knight LLP.

**Personnel:**

Ed Smith, Station Manger.

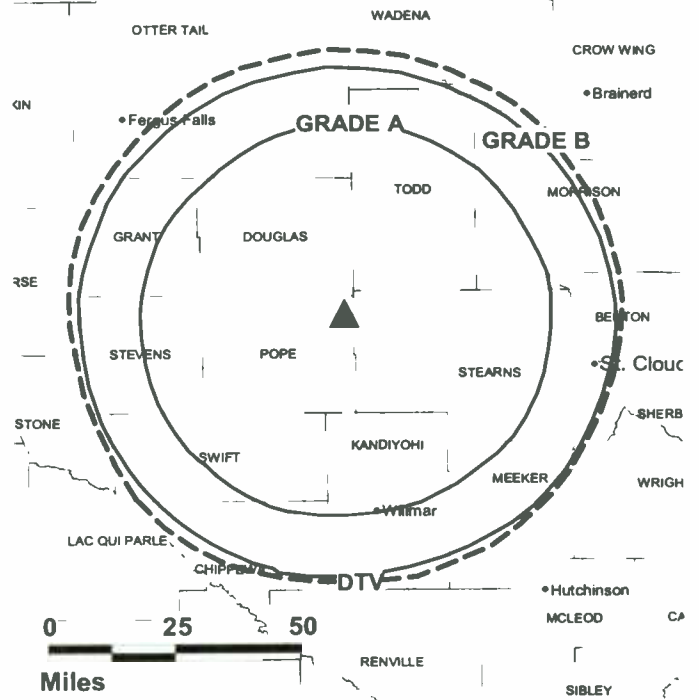
Terry Shatek, Sales Coordinator.

Nathan Leding, News Director.

Larry Eckblad, Chief Engineer.

Corliss Stark, Promotion Director.

**KSAX-DT BMPCDT-20020605AAX GRANTED: 7/29/2002**



© 2006 Warren Communications News

Kristi Neller, Traffic Manager.

**City of License:** Alexandria. **Station DMA:** Minneapolis-St. Paul, MN. **Rank:** 15.

**Nielsen Data:** Not available.



**KAAL**  
**Ch. 6**

**Network Service:** ABC.

**Licensee:** Hubbard Broadcasting Inc., 3415 University Ave., St. Paul, MN 55114-2099.

**Studio:** 1701 10th Place NE, Austin, MN 55912.

**Mailing Address:** Box 577, Austin, MN 55912.

**Phone:** 507-437-6666. **Fax:** 507-433-9560.

**E-mail:** pstgeorge@kaaltv.com

**Web Site:** http://www.kaaltv.com

**Technical Facilities:** Channel No. 6 (82-88 MHz). Authorized power: 100-kw visual, 10-kw aural. Antenna: 1050-ft above av. terrain, 1026-ft. above ground, 2321-ft. above sea level.

Latitude 43° 37' 42"  
Longitude 93° 09' 12"

**Transmitter:** 4.4-mi. N of Myrde.

**Digital Facilities:** Channel No. 33 (584-590 MHz). Power: 1000-kw max. visual. Antenna: 968-ft above av. terrain, 904-ft. above ground.

Latitude 43° 37' 42"  
Longitude 93° 09' 12"

**FCC Digital File Number:** BPCDT-19991022ABU. Granted: January 28, 2000.

**Note:** Latitude and longitude coordinates shown are based on the North American Datum of 1927 (NAD 27) as currently required by the Mass Media Bureau of the FCC.

**Multichannel TV Sound:** Stereo only.

**Satellite Earth Stations:** Transmitter RCA; RCA, 3-meter Ku-band; Miralite, 3.7-meter C-band; Andrew, 4.5-meter C-band; Andrew, 7.3-meter C-band; Pinzone, M/A-Corn, Avantek receivers.

**News Services:** AP, ABC NewsOne.

**Ownership:** Hubbard Broadcasting Inc. (Group Owner).

**Began Operation:** July 27, 1953. Sale to present owner by GOCOM Holdings LLC approved by FCC December 28, 2000. Grapevine Communications Inc. merger with GOCOM Communications LLC, forming GOCOM Holdings LLC, approved by FCC November 1, 1999. Sale to Grapevine Communications Inc. by Eastern Broadcasting Corp. approved by FCC July 3, 1997 (Television Digest, Vol. 37:12). Sale to Eastern Broadcasting Corp. approved by FCC August 16, 1994 (Vol. 34:26; 35:8). Sale to Wooster Republican Printing Co. by News-Press & Gazette Co. approved by FCC December 13, 1985 (Vol. 25:44). Sale to News Press & Gazette Co. by Black Hawk Broadcasting approved by FCC September 17, 1980. Previous sale by Chester A. Weseman & associates approved by FCC October 29, 1958 (Vol. 13:6).

**Represented (sales):** Millennium Sales & Marketing.

**Represented (legal):** Holland & Knight LLP.

**Personnel:**

**Pat St. George,** General Manager.

**Jeff Bowers,** General Sales Manager.

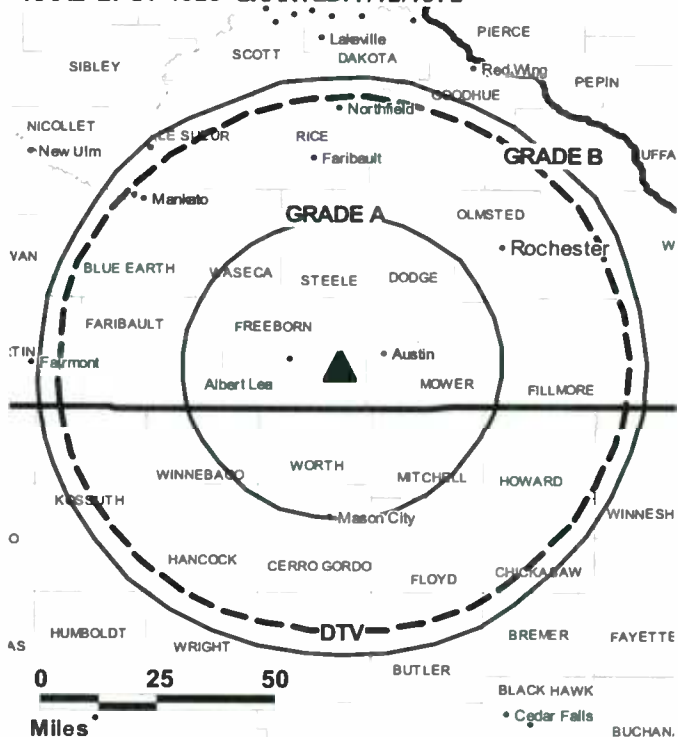
**Sue Westphal,** Business Manager.

**Gary Peterson,** News Director.

**Wendell Nelson,** Chief Engineer.

**Dan Collado,** Promotion Director & Production Manager.

**KAAL BPCT-4528 GRANTED: 7/12/1972**



**Lora Lee Bauer,** Traffic Manager.

**Leo Coyle,** Programming Director.

**Rates:** On request.

**City of License:** Austin. **Station DMA:** Rochester, MN-Mason City, IA-Austin, MN.

**Rank:** 152.

Circulation © 2005 Nielsen. Coverage based on Nielsen study.

GrandTotal	Cable TV Households	Non-cable TV Households	Total TV Households
Estimated Station Totals *	157,690	63,850	221,540
Average Weekly Circulation (2005)	73,525	30,170	103,695
Average Daily Circulation (2005)			46,838
Station DMA Total	Cable TV Households	Non-cable TV Households	Total TV Households
Estimated Station Totals *	97,070	45,500	142,570
Average Weekly Circulation (2005)	61,339	25,983	87,322
Average Daily Circulation (2005)			41,335
Other DMA Total	Cable TV Households	Non-cable TV Households	Total TV Households
Estimated Station Totals *	60,620	18,350	78,970
Average Weekly Circulation (2005)	12,186	4,187	16,373
Average Daily Circulation (2005)			5,503

\*Estimated station totals are sums of the Nielsen TV and Cable TV household estimates for each county in which the station registers viewing of more than 5% as per the Nielsen Survey Methods.



**KAAL-DT**  
**Ch. 33**

**Network Service:** ABC.

**Grantee:** Hubbard Broadcasting Inc., 3415 University Ave., St. Paul, MN 55114-2099.

**Studio:** 1701 10th Place NE, Austin, MN 55912.

**Mailing Address:** Box 577, Austin, MN 55912.

**Phone:** 507-437-6666. **Fax:** 507-433-9560.

**E-mail:** pstgeorge@kaaltv.com

**Web Site:** http://www.kaaltv.com

**Technical Facilities:** Channel No. 33 (584-590 MHz). Authorized power: 1000-kw max. visual. Antenna: 968-ft above av. terrain, 904-ft. above ground.

Latitude	43°	37'	42"
Longitude	93°	09'	12"

**Note:** Latitude and longitude coordinates shown are based on the North American Datum of 1927 (NAD 27) as currently required by the Mass Media Bureau of the FCC.

**Ownership:** Hubbard Broadcasting Inc. (Group Owner).

**Began Operation:** February 20, 2002. Standard Definition. Station operating under Special Temporary Authority at 4.9-kw max. visual.

**Represented (legal):** Holland & Knight LLP.

**Represented (sales):** Millennium Sales & Marketing.

**Personnel:**

Pat St. George, General Manager.

Jeff Bowers, General Sales Manager.

Sue Westphal, Business Manager.

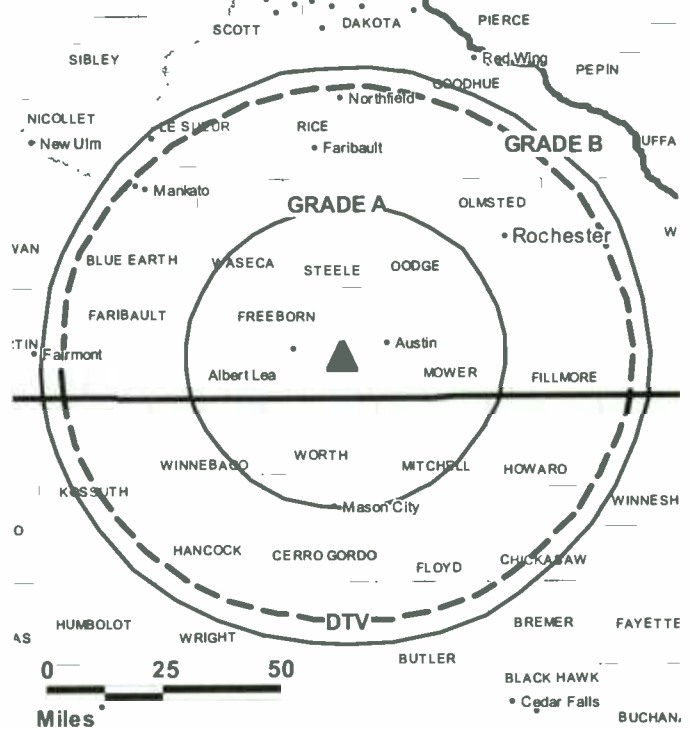
Gary Peterson, News Director.

Wendell Nelson, Chief Engineer.

Oan Collado, Promotion Director & Production Manager.

Lora Lee Bauer, Traffic Manager.

**KAAL-DT BPCDT-19991022ABU GRANTED: 1/28/2000**



© 2006 Warren Communications News

Lee Coyle, Programming Director.

**City of License:** Austin. **Station OMA:** Rochester, MN-Mason City, IA-Austin, MN.

**Rank:** 152.

**Nielsen Data:** Not available.

**KFTC**

**Ch. 26**

(Satellite of WFTC, Minneapolis)

**Network Service:** FOX.

**Licensee:** Fox Television Stations Inc., 5151 Wisconsin Ave. NW, Washington, DC 20016.

**Studio:** 11358 Viking Dr., Eden Prairie, MN 55344.

**Mailing Address:** 11358 Viking Dr., Eden Prairie, MN 55344.

**Phone:** 612-379-2929. **Fax:** 612-379-2900.

**E-mail:** crueppel@mnfox.com

**Technical Facilities:** Channel No. 26 (542-548 MHz). Authorized power: 13.8-kw max. visual. Antenna: 512-ft above av. terrain, 476-ft. above ground, 1887-ft. above sea level.

Latitude 47° 33' 21.17"  
Longitude 94° 48' 04.03"

**Transmitter:** CR 405 & Summac.

**Note:** Latitude and longitude coordinates shown are based on the North American Datum of 1927 (NAD 27) as currently required by the Mass Media Bureau of the FCC.

**Ownership:** Fox Television Stations Inc. (Group Owner).

**Began Operation:** October 1, 1999. Swapped with WFTC Minneapolis-St. Paul, MN for Fox Television's KMOL-TV San Antonio, TX & KTVX Salt Lake City, UT. FCC approved deal September 21, 2001. Sale to Clear Channel Broadcasting Inc. by Media Properties LP approved by FCC May 27, 1999.

**Represented (legal):** Hogan & Hartson LLP.

**Personnel:**

**Carol Rueppel**, Vice President & General Manager.

**Bob Burzillo**, National Sales Manager.

**Ted Canova**, News Director.

**Marc Majerus**, Chief Engineer.

**Mark Cross**, Business Manager.

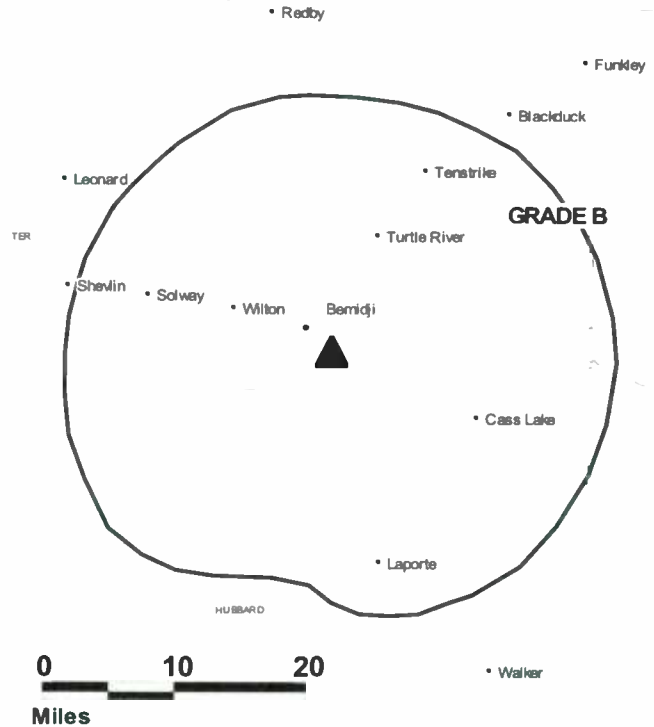
**Leslie Keane**, Program Director.

**Scott Brady**, Promotions, Marketing & Creative Services Director.

**David Pascua**, Research & New Media Director.

**City of License:** Bemidji. **Station DMA:** Minneapolis-St. Paul, MN. **Rank:** 15.

**KFTC BMPCT-19980828KF GRANTED: 7/22/1999**



© 2006 Warren Communications News

Circulation © 2005 Nielsen. Coverage based on Nielsen study.

GrandTotal	Cable TV Households	Non-cable TV Households	Total TV Households
Estimated Station Totals *	17,440	13,230	30,670
Average Weekly Circulation (2005)	2,934	953	3,887
Average Daily Circulation (2005)			907
Station DMA Total	Cable TV Households	Non-cable TV Households	Total TV Households
Estimated Station Totals *	9,380	10,320	19,700
Average Weekly Circulation (2005)	2,491	650	3,141
Average Daily Circulation (2005)			819
Other DMA Total	Cable TV Households	Non-cable TV Households	Total TV Households
Estimated Station Totals *	8,060	2,910	10,970
Average Weekly Circulation (2005)	443	303	746
Average Daily Circulation (2005)			88

\*Estimated station totals are sums of the Nielsen TV and Cable TV household estimates for each county in which the station registers viewing of more than 5% as per the Nielsen Survey Methods.

# Minnesota — Duluth

## KDLH Ch. 3

**Network Service:** CBS.

**Licensee:** Malara Broadcast Group of Duluth Licensee LLC, 5880 Midnight Pass Rd., Suite 701, Siesta Key, FL 34242.

**Studio:** 425 W. Superior St., Duluth, MN 55802.

**Mailing Address:** 425 W. Superior St., Duluth, MN 55802.

**Phone:** 218-733-0303. **Fax:** 218-727-7515.

**E-mail:** tvd@kdhl.com

**Web Site:** <http://www.kdhl.com/>

**Technical Facilities:** Channel No. 3 (60-66 MHz). Authorized power: 100-kw visual, 10-kw aural. Antenna: 990-ft above av. terrain, 816-ft. above ground, 2049-ft. above sea level.

Latitude 46° 47' 07"  
Longitude 92° 07' 15"

**Transmitter:** 3 Observation Rd. & 11th St.

**Digital Facilities:** Channel No. 33 (584-590 MHz). Power: 505.5-kw max. visual. Antenna: 991-ft above av. terrain, 761-ft. above ground.

Latitude 46° 47' 07"  
Longitude 92° 07' 15"

**FCC Digital File Number:** BPCDT-19991028ADK. Granted: May 12, 2000.

**Note:** Latitude and longitude coordinates shown are based on the North American Datum of 1927 (NAD 27) as currently required by the Mass Media Bureau of the FCC.

**Satellite Earth Stations:** Transmitter RCA; Harris, 3.8-meter Ku-band; Scientific-Atlanta, 4.6-meter C-band; M/A-Com, 5-meter C-band; Scientific-Atlanta, 7-meter C-band; Scientific-Atlanta, Microdyne receivers.

**News Services:** Fox NewsEdge, CNN Newsource, CBS Newspath, AP.

**Ownership:** TCM Media Associates LLC (Group Owner).

**Began Operation:** March 14, 1954. Sale to WGN Inc. by Red River Broadcasting (Dalton LeMasurier family) approved by FCC December 7, 1960 (Television Digest, Vol. 16:34, 50). Sale to Palmer Broadcasting by WGN Inc. approved by FCC January 10, 1979 (Vol. 18:30). Sale to Benedek Broadcasting Co. LLC by Palmer Broadcasting approved by FCC May 23, 1985 (Vol. 25:24). Sale to Chelsey Broadcasting Co. LLC by Benedek Broadcasting Co. LLC approved by FCC August 29, 2002 (Vol. 42:14). Sale to New Vision Group LLC by Chelsey Broadcasting Co. LLC approved by FCC February 6, 2004. Sale to present owner by New Vision Group LLC approved by FCC December 13, 2004.

**Represented (sales):** Blair Television.

**Represented (legal):** Wolf, Block, Schorr & Solis-Cohen LLP.

**Personnel:**

Wendy Gustofson, General & National Sales Manager.

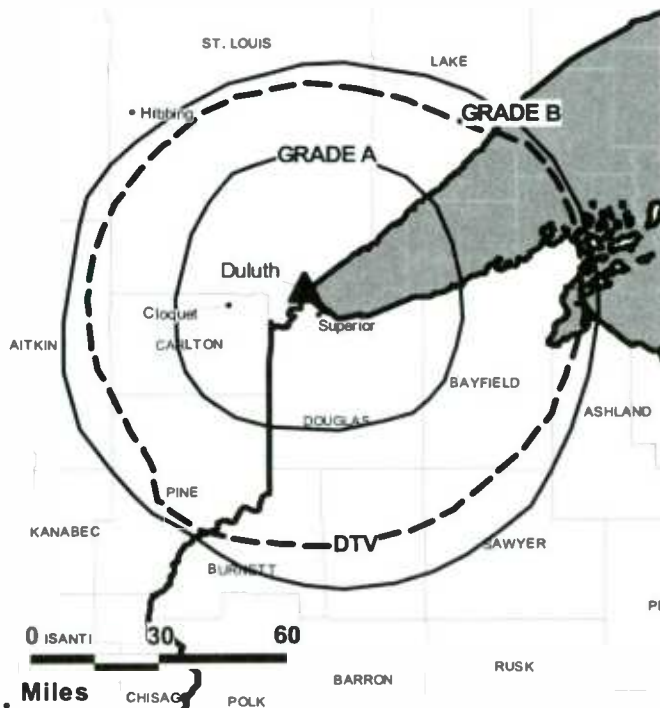
Jim Wizniewski, News Director.

Terry A. Van Dell, Engineering Director.

Michelle Immerfall, Business Manager.

Christi Corbett, Promotion Director.

**KDLH BMPCT-3130 GRANTED: 6/13/1955**



© 2006 Warren Communications News

Jeff Reinarz, Production Manager & Creative Services Director.

Mary Gordon, Traffic Manager.

**Highest 30 Sec. Rate:** \$700.

**City of License:** Duluth. **Station DMA:** Duluth, MN-Superior, WI. **Rank:** 137.

Circulation © 2005 Nielsen. Coverage based on Nielsen study.

GrandTotal	Cable TV Households	Non-cable TV Households	Total TV Households
Estimated Station Totals *	80,630	109,360	189,990
Average Weekly Circulation (2005)	54,941	57,937	112,878
Average Daily Circulation (2005)			58,590
Station DMA Total	Cable TV Households	Non-cable TV Households	Total TV Households
Estimated Station Totals *	74,480	95,050	169,530
Average Weekly Circulation (2005)	53,152	56,154	109,306
Average Daily Circulation (2005)			57,130
Other DMA Total	Cable TV Households	Non-cable TV Households	Total TV Households
Estimated Station Totals *	6,150	14,310	20,460
Average Weekly Circulation (2005)	1,789	1,783	3,572
Average Daily Circulation (2005)			1,460

\*Estimated station totals are sums of the Nielsen TV and Cable TV household estimates for each county in which the station registers viewing of more than 5% as per the Nielsen Survey Methods.

**KDLH-DT**  
**Ch. 33**

**Network Service:** CBS.

**Grantee:** Malara Broadcast Group of Duluth Licensee LLC, 5880 Midnight Pass Rd., Suite 701, Siesta Key, FL 34242.

**Studio:** 425 W. Superior St., Duluth, MN 55802.

**Mailing Address:** 425 W. Superior St., Duluth, MN 55802.

**Phone:** 218-733-0303. **Fax:** 218-727-7515.

**E-mail:** dmesser@kdlh.com

**Web Site:** http://www.kdlh.com

**Technical Facilities:** Channel No. 33 (584-590 MHz). Authorized power: 505.5-kw max. visual. Antenna: 991-ft above av. terrain, 761-ft. above ground.

Latitude	46°	47'	07"
Longitude	92°	07'	15"

**Note:** Latitude and longitude coordinates shown are based on the North American Datum of 1927 (NAD 27) as currently required by the Mass Media Bureau of the FCC.

**Ownership:** TCM Media Associates LLC (Group Owner).

**Began Operation:** Station operating under Special Temporary Authority at 66.1-kw max. visual; no on-air date

**Represented (legal):** Wolf, Block, Schorr & Solis-Cohen LLP.

**Represented (sales):** Blair Television.

**Personnel:**

**Wendy Gustofson**, General & National Sales Manager.

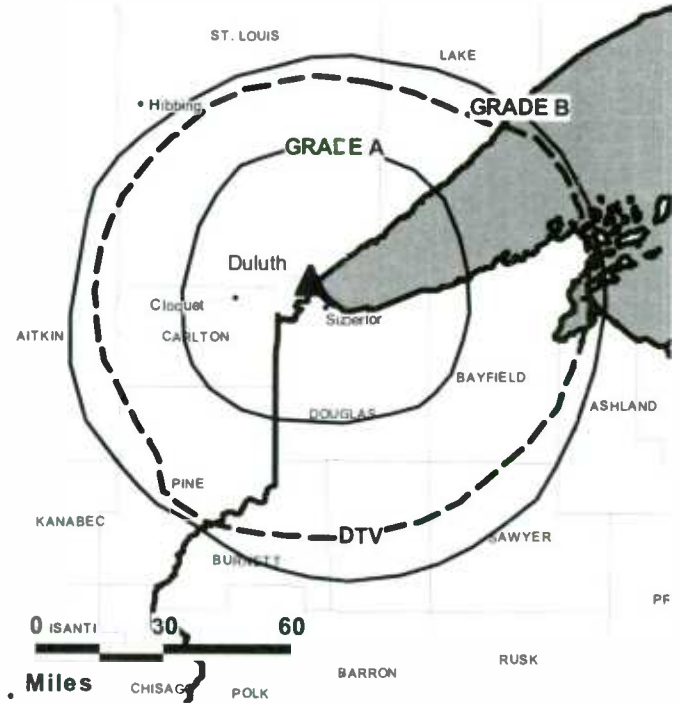
**Christi Corbett**, Promotion Director.

**Jeff Reinarz**, Production Manager & Creative Services Director.

**Mary Gordon**, Traffic Manager.

**Jim Wizniewski**, News Director.

**KDLH-DT BPCDT-19991028ADK GRANTED: 5/12/2000**



© 2006 Warren Communications News

**Terry A. Van Dell**, Engineering Director.

**Michelle Immerfall**, Business Manager.

**City of License:** Duluth. **Station DMA:** Duluth, MN-Superior, WI. **Rank:** 137.

**Nielsen Data:** Not available.

**KQDS-DT**

**Ch. 17**

**Network Service:** IND.

**Grantee:** KQDS Acquisition Corp., Box 9115, Fargo, ND 58106.

**Studio:** 2001 London Rd., Duluth, MN 55812.

**Mailing Address:** 2001 London Rd., Duluth, MN 55812.

**Phone:** 218-728-1622. **Fax:** 218-728-1557.

**E-mail:** dhileman@kqdsfox21.tv

**Web Site:** <http://www.breshanlink.net>

**Technical Facilities:** Channel No. 17 (488-494 MHz). Authorized power: 1000-kw max. visual. Antenna: 981-ft above av. terrain, 763-ft. above ground.

Latitude	46°	47'	37"
Longitude	92°	07'	03"

**Note:** Latitude and longitude coordinates shown are based on the North American Datum of 1927 (NAD 27) as currently required by the Mass Media Bureau of the FCC.

**Ownership:** KQDS Acquisition Corp. (Group Owner).

**Began Operation:** Station operating under Special Temporary Authority at 3.14-kw max. visual; no on-air date

**Represented (legal):** Holland & Knight LLP.

**Represented (sales):** Millennium Sales & Marketing.

**Personnel:**

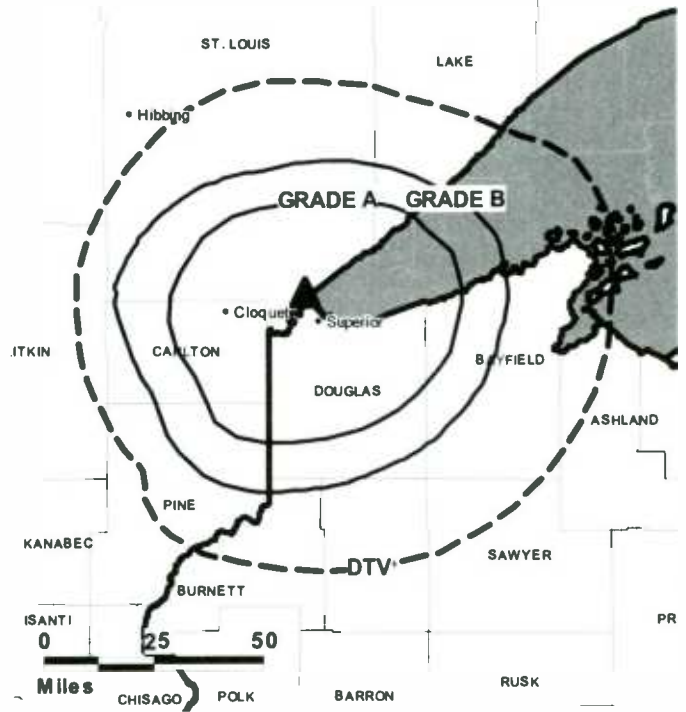
**Dave Hileman**, General Manager.

**Steve Schuyler**, Chief Engineer.

**Chuck Schaub**, Program Manager.

**City of License:** Duluth. **Station DMA:** Duluth, MN-Superior, WI. **Rank:** 137.

**KQDS-DT BPCDT-19991028ABI GRANTED: 6/6/2001**



© 2006 Warren Communications News

**Nielsen Data:** Not available.

**KQDS-TV**

**Ch. 21**

**Network Service:** FOX.

**Licensee:** KQDS Acquisition Corp., 4015 9th Ave. SW, Fargo, ND 58103.

**Studio:** 2001 London Rd., Duluth, MN 55812.

**Mailing Address:** 2001 London Rd., Duluth, MN 55812.

**Phone:** 218-728-1622. **Fax:** 218-728-1557.

**E-mail:** dhileman@kqdsfox21.tv

**Web Site:** http://www.breshanlink.net

**Technical Facilities:** Channel No. 21 (512-518 MHz). Authorized power: 550-kw max. visual. Antenna: 932-ft above av. terrain, 716-ft. above ground, 1953-ft. above sea level.

Latitude 46° 47' 39"  
Longitude 92° 07' 03"

**Transmitter:** 1603 N. First Ave. W.

**Digital Facilities:** Channel No. 17 (488-494 MHz). Power: 1000-kw max. visual. Antenna: 981-ft above av. terrain, 763-ft. above ground.

Latitude 46° 47' 37"  
Longitude 92° 07' 03"

**FCC Digital File Number:** BPCDT-19991028ABI. Granted: June 06, 2001.

**Note:** Latitude and longitude coordinates shown are based on the North American Datum of 1927 (NAD 27) as currently required by the Mass Media Bureau of the FCC.

**Ownership:** KQDS Acquisition Corp. (Group Owner).

**Began Operation:** January 1, 1997. Sale to present owner by Fant Broadcasting Co. LLC approved by FCC September 28, 1998 (Television Digest, Vol. 38:3).

**Represented (legal):** Holland & Knight LLP.

**Represented (sales):** Millennium Sales & Marketing.

**Personnel:**

**Dave Hileman,** General Manager.

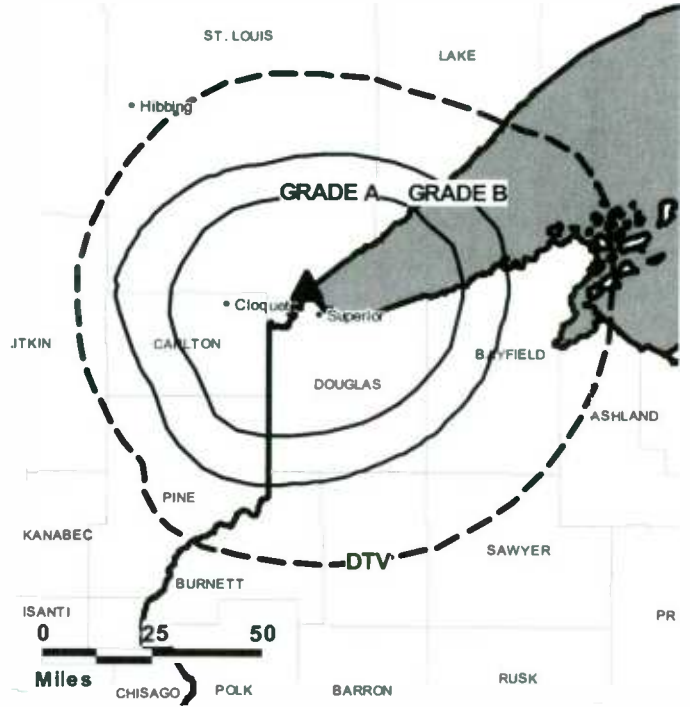
**Steve Schuyler,** Chief Engineer.

**Chuck Schaub,** Program Manager.

**Rates:** On request.

**City of License:** Duluth. **Station DMA:** Duluth, MN-Superior, WI. **Rank:** 137.

**KQDS-TV BMPCT-19991014AAQ GRANTED: 2/3/2000**



© 2006 Warren Communications News

Circulation © 2005 Nielsen. Coverage based on Nielsen study.

GrandTotal	Cable TV Households	Non-cable TV Households	Total TV Households
Estimated Station Totals *	80,630	104,810	185,440
Average Weekly Circulation (2005)	32,927	33,668	66,595
Average Daily Circulation (2005)			22,194
Station DMA Total	Cable TV Households	Non-cable TV Households	Total TV Households
Estimated Station Totals *	74,480	95,050	169,530
Average Weekly Circulation (2005)	31,478	33,024	64,502
Average Daily Circulation (2005)			21,434
Other DMA Total	Cable TV Households	Non-cable TV Households	Total TV Households
Estimated Station Totals *	6,150	9,760	15,910
Average Weekly Circulation (2005)	1,449	644	2,093
Average Daily Circulation (2005)			760

\*Estimated station totals are sums of the Nielsen TV and Cable TV household estimates for each county in which the station registers viewing of more than 5% as per the Nielsen Survey Methods.



**WDIO-DT**  
**Ch. 43**

**Network Service:** ABC.

**Grantee:** WDIO-TV LLC, 10 Observation Rd., Duluth, MN 55811.

**Studio:** 10 Observation Rd., Duluth, MN 55811.

**Mailing Address:** Box 16897, Duluth, MN 55816.

**Phone:** 218-727-6864; 800-477-1013. **Fax:** 218-727-4415.

**E-mail:** rspellerberg@wdio.com

**Web Site:** http://www.wdio.com

**Technical Facilities:** Channel No. 43 (644-650 MHz). Authorized power: 1000-kw max. visual. Antenna: 879-ft above av. terrain, 696-ft. above ground.

Latitude	46°	47'	15"
Longitude	92°	07'	21"

**Note:** Latitude and longitude coordinates shown are based on the North American Datum of 1927 (NAD 27) as currently required by the Mass Media Bureau of the FCC.

**News Services:** AP, Conus.

**Ownership:** Hubbard Broadcasting Inc. (Group Owner).

**Began Operation:** September 18, 2002. High Definition. Station operating under Special Temporary Authority at 54-kw max. visual.

**Represented (legal):** Holland & Knight LLP.

**Represented (sales):** Petry Television Inc.

**Personnel:**

**George Couture**, Vice President & General Manager.

**Ray Spellerberg**, Director of Sales.

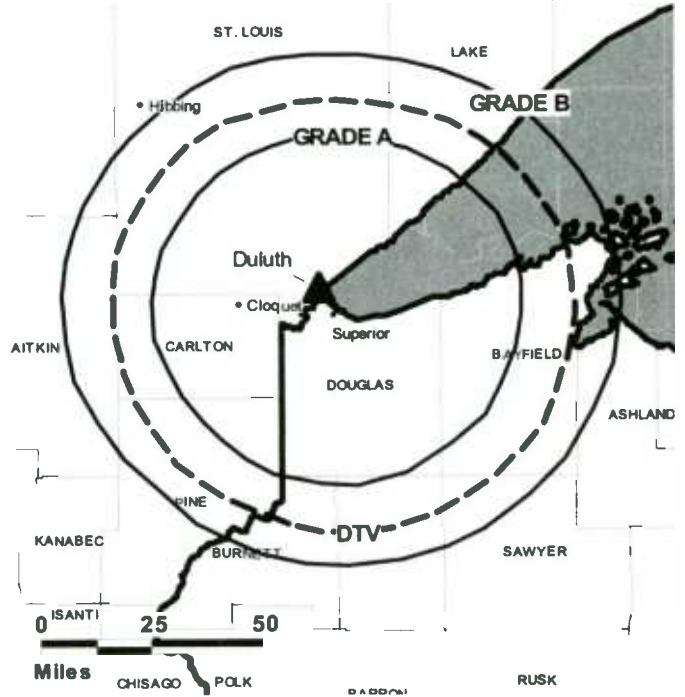
**Steve Goodspeed**, News Director.

**Mike Hatelstad**, Chief Engineer.

**Peggy ScandIn**, Business Manager.

**David Poirier**, Program Director.

**WDIO-DT BPCDT-19991027ABA GRANTED: 11/27/2001**



© 2006 Warren Communications News

**Jeff Laundergan**, Promotion Director.

**Jesse Porter**, Production Director.

**Diane Sargent**, Traffic Manager.

**City of License:** Duluth. **Station DMA:** Duluth, MN-Superior, WI. **Rank:** 137.

**Nielsen Data:** Not available.

**WDIO-TV**

**Ch. 10**

**(Operates satellite WIRT, Hibbing)**

**Network Service:** ABC.

**Licensee:** WDIO-TV LLC, 3415 University Ave., St. Paul, MN 55114.

**Studio:** 10 Observation Rd., Duluth, MN 55811.

**Mailing Address:** Box 16897, Duluth, MN 55816.

**Phone:** 218-727-6864; 800-477-1013. **Fax:** 218-727-4415.

**E-mail:** rspellerberg@wdio.com

**Web Site:** http://www.wdio.com

**Technical Facilities:** Channel No. 10 (192-198 MHz). Authorized power: 316-kw visual, 31.6-kw aural. Antenna: 987-ft above av. terrain, 789-ft. above ground, 2000-ft. above sea level.

Latitude 46° 47' 13"  
Longitude 92° 07' 17"

Holds CP for change to 981-ft above av. terrain, 791-ft. above ground, 1995-ft. above sea level; lat. 46° 47' 15", long. 92° 07' 21", BPCT-20040927AGN.

**Transmitter:** 10 Observation Rd., Duluth.

**Digital Facilities:** Channel No. 43 (644-650 MHz). Power: 1000-kw max. visual. Antenna: 879-ft above av. terrain, 696-ft. above ground.

Latitude 46° 47' 15"  
Longitude 92° 07' 21"

**FCC Digital File Number:** BPCDT-19991027ABA. Granted: November 27, 2001.

**Note:** Latitude and longitude coordinates shown are based on the North American Datum of 1927 (NAD 27) as currently required by the Mass Media Bureau of the FCC.

**Satellite Earth Stations:** Transmitter RCA; Scientific-Atlanta, 5-meter Ku-band; Andrew, 7.3-meter C-band; Avantek receivers.

**News Services:** SNN, Conus, AP, ABC NewsOne.

**Ownership:** Hubbard Broadcasting Inc. (Group Owner).

**Began Operation:** January 24, 1966. Sale to Harcourt Brace Jovanovich Inc. by Frank P. Befera, et al., approved by FCC March 23, 1978 (Television Digest, Vol. 17:28). Sale to Hubbard Broadcasting approved by FCC November 27, 1987 (Vol. 27:33).

**Represented (sales):** Petry Television Inc.

**Represented (legal):** Holland & Knight.

**Represented (engineering):** du Treil, Lundin & Rackley Inc.

**Personnel:**

**George Couture,** Vice President & General Manager.

**Ray Spellerberg,** Director of Sales.

**Steve Goodspeed,** News Director.

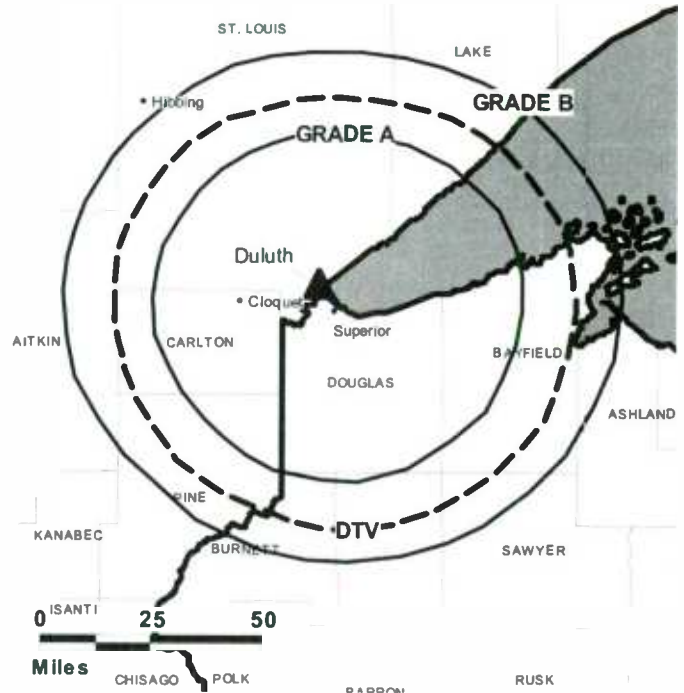
**Mike Hallestad,** Chief Engineer.

**Peggy Scandin,** Business Manager.

**David Poirier,** Program Director.

**Jeff Laundergan,** Promotion Director.

**WDIO-TV BPCT-20040927AGN GRANTED: 5/20/2005**



© 2006 Warren Communications News

**Jesse Porter,** Production Manager.

**Diane Sargent,** Traffic Manager.

**Rates:** On request.

**City of License:** Duluth. **Station DMA:** Duluth, MN-Superior, WI. **Rank:** 137.

Circulation © 2005 Nielsen. Coverage based on Nielsen study.

GrandTotal	Cable TV Households	Non-cable TV Households	Total TV Households
Estimated Station Totals *	83,600	115,130	198,730
Average Weekly Circulation (2005)	40,685	57,402	98,087
Average Daily Circulation (2005)			50,263
Station DMA Total	Cable TV Households	Non-cable TV Households	Total TV Households
Estimated Station Totals *	74,480	95,050	169,530
Average Weekly Circulation (2005)	37,410	54,235	91,645
Average Daily Circulation (2005)			47,318
Other DMA Total	Cable TV Households	Non-cable TV Households	Total TV Households
Estimated Station Totals *	9,120	20,080	29,200
Average Weekly Circulation (2005)	3,275	3,167	6,442
Average Daily Circulation (2005)			2,945

\*Estimated station totals are sums of the Nielsen TV and Cable TV household estimates for each county in which the station registers viewing of more than 5% as per the Nielsen Survey Methods.

**WIRT**

**Ch. 13**

(Satellite of WDIO-TV, Duluth)

**Network Service:** ABC.

**Licensee:** WDIO-TV LLC, 3415 University Ave., St. Paul, MN 55114.

**Studio:** 10 Observation Rd., Duluth, MN 55811.

**Mailing Address:** Box 16897, Duluth, MN 55816.

**Phone:** 218-727-6864; 800-477-1013. **Fax:** 218-727-4415.

**E-mail:** rspellerberg@wdio.com

**Web Site:** http://www.wdio.com

**Technical Facilities:** Channel No. 13 (210-216 MHz). Authorized power: 126-kw visual, aural. Antenna: 669-ft above av. terrain, 472-ft. above ground, 2093-ft. above sea level.

Latitude 47° 22' 53"  
Longitude 92° 57' 15"

**Transmitter:** Maple Hill, Hibbing.

**Digital Facilities:** Channel No. 36 (602-608 MHz). Power: 524-kw max. visual. Antenna: 692-ft above av. terrain, 495-ft. above ground.

Latitude 47° 22' 53"  
Longitude 92° 57' 15"

**FCC Digital File Number:** BPCDT-19991027ABC. Granted: June 01, 2001.

**Note:** Latitude and longitude coordinates shown are based on the North American Datum of 1927 (NAD 27) as currently required by the Mass Media Bureau of the FCC.

**News Services:** Conus, AP.

**Ownership:** Hubbard Broadcasting Inc. (Group Owner).

**Began Operation:** August 31, 1967.

**Represented (sales):** Petry Television Inc.

**Represented (legal):** Holland & Knight LLP.

**Personnel:**

**George Couture**, Vice President & General Manager.

**Ray Spellerberg**, Director of Sales.

**Steve Goodspeed**, News Director.

**Mike Hatelstad**, Chief Engineer.

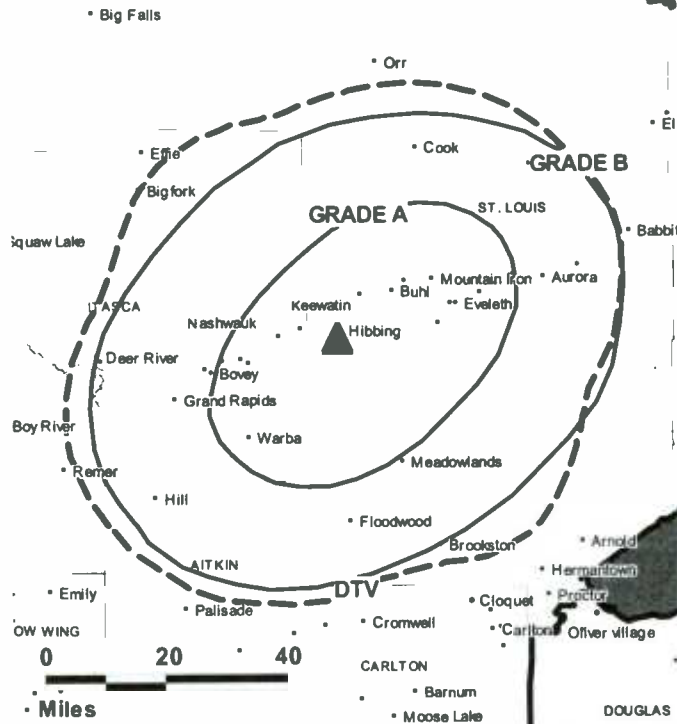
**Peggy Scandin**, Business Manager.

**David Poirier**, Program Director.

**Jeff Laundergan**, Promotion Director.

**Jesse Porter**, Production Manager.

WIRT BMLCT-20040924ABK GRANTED: 5/18/2005



**Diane Sargent**, Traffic Manager.

**Rates:** On request.

**City of License:** Hibbing. **Station DMA:** Duluth, MN-Superior, WI. **Rank:** 137.

Circulation © 2005 Nielsen. Coverage based on Nielsen study.

GrandTotal	Cable TV Households	Non-cable TV Households	Total TV Households
Estimated Station Totals *	45,500	57,470	102,970
Average Weekly Circulation (2005)	18,818	8,074	26,892
Average Daily Circulation (2005)			15,654
Station DMA Total	Cable TV Households	Non-cable TV Households	Total TV Households
Estimated Station Totals *	45,500	57,470	102,970
Average Weekly Circulation (2005)	18,818	8,074	26,892
Average Daily Circulation (2005)			15,654

\*Estimated station totals are sums of the Nielsen TV and Cable TV household estimates for each county in which the station registers viewing of more than 5% as per the Nielsen Survey Methods.

**WIRT-DT**  
**Ch. 36**

**Network Service:** ABC.

**Grantee:** WDIO-TV LLC, 10 Observation Rd., Duluth, MN 55811.

**Studio:** 10 Observation Rd., Duluth, MN 55811.

**Mailing Address:** 10 Observation Rd., Duluth, MN 55811.

**Phone:** 218-727-6864; 800-477-1013. **Fax:** 218-727-4415.

**E-mail:** rspellerberg@wdio.com

**Web Site:** http://www.wdio.com

**Technical Facilities:** Channel No. 36 (602-608 MHz). Authorized power: 524-kw max. visual. Antenna: 692-ft above av. terrain, 495-ft. above ground.

Latitude	47°	22'	53"
Longitude	92°	57'	15"

**Note:** Latitude and longitude coordinates shown are based on the North American Datum of 1927 (NAD 27) as currently required by the Mass Media Bureau of the FCC.

**Ownership:** Hubbard Broadcasting Inc. (Group Owner).

**Began Operation:** September 18, 2002. High Definition. Station operating under Special Temporary Authority at 143-kw max. visual.

**Represented (legal):** Holland & Knight LLP.

**Personnel:**

**George Couture**, Vice President & General Manager.

**Ray Spellerberg**, Director of Sales.

**Steve Goodspeed**, News Director.

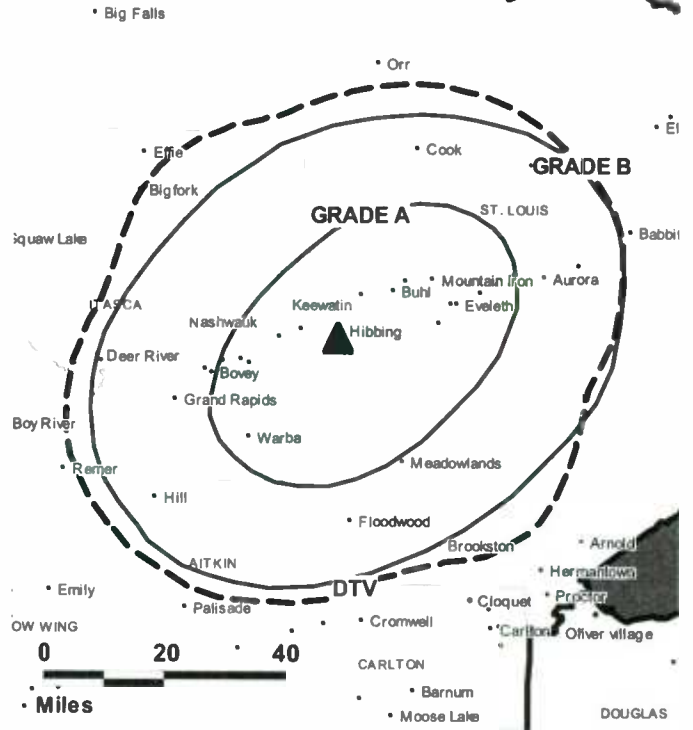
**Mike Hallestad**, Chief Engineer.

**Peggy Scandlin**, Business Manager.

**David Poirier**, Program Director.

**Jeff Laundergan**, Promotion Director.

WIRT-DT BPCDT-19991027ABC GRANTED: 6/1/2001



© 2006 Warren Communications News

**Jesse Porter**, Production Manager.

**Diane Sargent**, Traffic Manager.

**City of License:** Hibbing. **Station DMA:** Duluth, MN-Superior, WI. **Rank:** 137.

**Nielsen Data:** Not available.

**KRII**  
**Ch. 11**

**Network Service:** NBC.

**Licensee:** Channel 11 License Inc., 28th Floor, 767 3rd Ave., c/o Granite Broadcasting Corp., New York, NY 10017.

**Studio:** 246 S. Lake Avenue, Duluth, MN 55802.

**Mailing Address:** 246 S. Lake Ave., Duluth, MN 55802.

**Phone:** 218-720-9600; 212-826-2530. **Fax:** 218-720-9660.

**Technical Facilities:** Channel No. 11 (198-204 MHz). Authorized power: 316-kw visual, 31.6-kw aural. Antenna: 657-ft above av. terrain, 607-ft. above ground, 1970-ft. above sea level.

Latitude 47° 51' 39.30"  
Longitude 92° 56' 46.00"

**Transmitter:** S of State Rte. 217, 3.7-mi. E of Little Fork.

**Note:** Latitude and longitude coordinates shown are based on the North American Datum of 1927 (NAD 27) as currently required by the Mass Media Bureau of the FCC.

**Ownership:** Anthony J. Fant (Group Owner); Granite Broadcasting Corp.

**Began Operation:** November 30, 2002.

**Represented (legal):** Akin, Gump, Strauss, Hauer & Feld LLP.

**Personnel:**

**Robert J. Wilmers**, President & General Manager.

**Carl Keller**, General Sales Manager.

**Todd Wentworth**, Local Sales Manager.

**Derrick Hinds**, News Director.

**Rita Johnsen**, Business Manager.

**Barbara Wentworth**, Program Manager.

**Kelly Mallory**, Traffic Manager.

**City of License:** International Falls. **Station DMA:** Duluth, MN-Superior, WI.

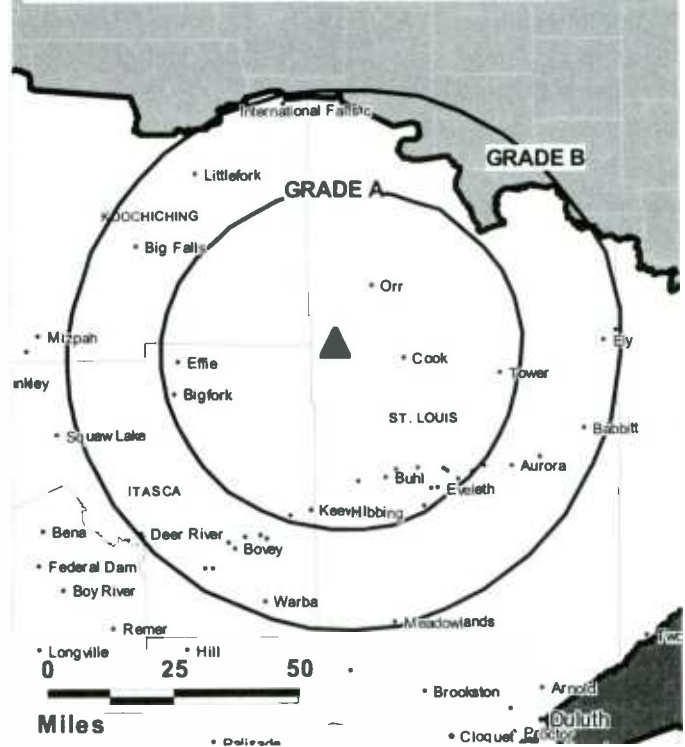
**Rank:** 137.

**Television & Cable Factbook: ONLINE**

For information, call 800-771-9202

[www.factbookonline.com](http://www.factbookonline.com)

KRII BMPCT-20020220ABA GRANTED: 8/29/2002



© 2006 Warren Communications News

Circulation © 2005 Nielsen. Coverage based on Nielsen study.

GrandTotal	Cable TV Households	Non-cable TV Households	Total TV Households
Estimated Station Totals *	45,500	58,580	104,080
Average Weekly Circulation (2005)	17,222	3,817	21,039
Average Daily Circulation (2005)			10,795
Station DMA Total	Cable TV Households	Non-cable TV Households	Total TV Households
Estimated Station Totals *	45,500	57,470	102,970
Average Weekly Circulation (2005)	17,222	3,760	20,982
Average Daily Circulation (2005)			10,788
Other DMA Total	Cable TV Households	Non-cable TV Households	Total TV Households
Estimated Station Totals *	0	1,110	1,110
Average Weekly Circulation (2005)	0	57	57
Average Daily Circulation (2005)			7

\*Estimated station totals are sums of the Nielsen TV and Cable TV household estimates for each county in which the station registers viewing of more than 5% as per the Nielsen Survey Methods.

**KEYC-DT**  
**Ch. 38**

**Network Service:** CBS.

**Grantee:** United Communications Corp., 715 58th St., Kenosha, WI 53140.

**Studio:** 1570 Lookout Dr., North Mankato, MN 56002.

**Mailing Address:** Box 128, North Mankato, MN 56002.

**Phone:** 507-625-7905. **Fax:** 507-625-5745.

**E-mail:** keyc@keyc.com

**Web Site:** <http://www.keyc.com>

**Technical Facilities:** Channel No. 38 (614-620 MHz). Authorized power: 1000-kw max. visual. Antenna: 954-ft above av. terrain, 972-ft. above ground, 2023-ft. above sea level.

Latitude	43°	56'	13"
Longitude	94°	24'	38"

**Note:** Latitude and longitude coordinates shown are based on the North American Datum of 1927 (NAD 27) as currently required by the Mass Media Bureau of the FCC.

**News Service:** AP.

**Ownership:** United Communications Corp. (Group Owner).

**Began Operation:** Station operating under Special Temporary Authority at 117-kw max. visual; no on-air date

**Represented (sales):** Continental Television Sales.

**Represented (legal):** Wood, Maines & Brown Chartered.

**Represented (engineering):** Cavell, Mertz & Davis Inc.

**Personnel:**

**Dennis Wahlstrom**, Vice President, General Manager & National Sales Manager.


**Jan Ellanson**, Operations Manager.

**John Ginther**, Local Sales Manager.

**Dan Ruitter**, News Director.

**Sharon Freitag**, Business Manager.

**KEYC-DT BPCDT-20010223AAQ GRANTED: 10/25/2001**



**Jeff Poole**, Production Manager.

**Sue Briggs**, Traffic Manager.

**Merv Steffen**, Chief Engineer.

**Highest 30 Sec. Rate:** \$650.

**City of License:** Mankato. **Station DMA:** Mankato, MN. **Rank:** 200.

**Nielsen Data:** Not available.



**KEYC-TV**  
**Ch. 12**

**Network Service:** CBS.

**Licensee:** United Communications Corp., Box 128, Mankato, MN 56002.

**Studio:** 1570 Lookout Dr., North Mankato, MN 56002.

**Mailing Address:** Box 128, North Mankato, MN 56002.

**Phone:** 507-625-7905. **Fax:** 507-625-5745.

**E-mail:** keyc@keyc.com

**Web Site:** http://www.keyc.com

**Technical Facilities:** Channel No. 12 (204-210 MHz). Authorized power: 316-kw visual, 47.4-kw aural. Antenna: 1040-ft above av. terrain, 1116-ft. above ground, 2163-ft. above sea level.

Latitude 43° 56' 14"  
Longitude 94° 24' 41"

**Transmitter:** 1.6-mi. NE of Lewisville.

**Digital Facilities:** Channel No. 38 (614-620 MHz). Power: 1000-kw max. visual. Antenna: 954-ft above av. terrain, 972-ft. above ground, 2023-ft. above sea level.

Latitude 43° 56' 13"  
Longitude 94° 24' 38"

**FCC Digital File Number:** BMPCDT-20000321AAO. Granted: October 25, 2001.

**Note:** Latitude and longitude coordinates shown are based on the North American Datum of 1927 (NAD 27) as currently required by the Mass Media Bureau of the FCC.

**Satellite Earth Stations:** Transmitter RCA; DH Satellite, 4.2-meter KC-band; Ver-tex, 4.6-meter Ku-band; Scientific-Atlanta, 4.6-meter C-band; Scientific-Atlanta, 7-meter C-band; Standard Communications, Scientific-Atlanta, M/A-Com receivers.

**News Services:** CBS Newspath, AP.

**Ownership:** United Communications Corp. (Group Owner).

**Began Operation:** October 5, 1960. Sale to present owner by Lee Enterprises approved by FCC August 26, 1977 (Television Digest, Vol. 17:25).

**Represented (sales):** Continental Television Sales.

**Represented (legal):** Wood, Maines & Brown Chartered.

**Personnel:**

Dennis Wahlstrom, Vice President, General Manager & National Sales Manager.

Jan Ellanson, Operations Manager.

John Ginther, Local Sales Manager.

Dan Rulter, News Director.


Merv Steffen, Chief Engineer.

Sharon Freitag, Business Manager.

Jeff Poole, Production Manager.

Sue Briggs, Traffic Manager.

KEYC-TV BPCT-2433 GRANTED: 6/11/1958



© 2006 Warren Communications News

**Highest 30 Sec. Rate:** \$600.

**City of License:** Mankato. **Station DMA:** Mankato, MN. **Rank:** 200.

Circulation © 2005 Nielsen. Coverage based on Nielsen study.

GrandTotal	Cable TV Households	Non-cable TV Households	Total TV Households
Estimated Station Totals *	111,460	59,420	170,880
Average Weekly Circulation (2005)	48,331	22,000	70,331
Average Daily Circulation (2005)			36,914
Station DMA Total	Cable TV Households	Non-cable TV Households	Total TV Households
Estimated Station Totals *	37,100	14,290	51,390
Average Weekly Circulation (2005)	27,232	9,673	36,905
Average Daily Circulation (2005)			22,099
Other DMA Total	Cable TV Households	Non-cable TV Households	Total TV Households
Estimated Station Totals *	74,360	45,130	119,490
Average Weekly Circulation (2005)	21,099	12,327	33,426
Average Daily Circulation (2005)			14,815

\*Estimated station totals are sums of the Nielsen TV and Cable TV household estimates for each county in which the station registers viewing of more than 5% as per the Nielsen Survey Methods.

# Minnesota — Minneapolis

## KARE Ch. 11

**Network Service:** NBC.

**Licensee:** Multimedia Holdings Corp., 1101 N. Central Ave., Phoenix, AZ 85004.

**Studio:** 8811 Olson Memorial Hwy., Minneapolis, MN 55427.

**Mailing Address:** 8811 Olson Memorial Hwy., Minneapolis, MN 55427.

**Phone:** 763-546-1111. **Fax:** 763-797-7371.

**E-mail:** nbeardsley@kare11.com

**Web Site:** http://www.kare11.com

**Technical Facilities:** Channel No. 11 (198-204 MHz). Authorized power: 316-kw visual, 31.6-kw aural. Antenna: 1530-ft above av. terrain, 1438-ft. above ground, 2435-ft. above sea level.

Latitude 45° 03' 44"  
Longitude 93° 08' 21.3"

**Transmitter:** 960 W. County Rd. F, Shoreview.

**Digital Facilities:** Channel No. 35 (596-602 MHz). Power: 1000-kw max. visual. Antenna: 1427-ft above av. terrain, 1339-ft. above ground, 2333-ft. above sea level.

Latitude 45° 03' 44"  
Longitude 93° 08' 21"

**FCC Digital File Number:** BPCD-20000501ADL. Granted: August 30, 2001.

**Note:** Latitude and longitude coordinates shown are based on the North American Datum of 1927 (NAD 27) as currently required by the Mass Media Bureau of the FCC.

**Multichannel TV Sound:** Stereo only.

**Satellite Earth Stations:** Transmitter RCA; Harris, 3-meter; Vertex, 6-meter; Harris, 6-meter; Scientific-Atlanta, 10-meter; Scientific-Atlanta, Harris, DX Engineering receivers.

**SNG Mobile Dish:** RSI, 2.4-meter Ku-band.

**News Services:** UPI, Nexus, AP.

**Ownership:** Gannett Broadcasting Group (Group Owner).

**Began Operation:** September 1, 1953. Sale to present owner by Metromedia Inc. approved by FCC February 17, 1983 (Television Digest, Vol. 22:35). Sale to Metromedia by Chris-Craft Industries approved by FCC June 14, 1972 (Vol. 11:31; 12:26). Sale to Chris-Craft by Time-Life Broadcasting Inc. approved by FCC August 24, 1964 (Vol. 4:35). Sale to Time-Life by H. M. Bitner interests approved by FCC April 17, 1957 (Vol. 12:50, 51; 13:16). Bitner group acquired time-sharing WTCN-TV & WMIN-TV, with radio WTCN, and made WTCN-TV into full-time outlet after FCC approved sale April 6, 1955 (Vol. 11:5, 15).

**Represented (sales):** Blair Television.

**Represented (legal):** Reed, Smith, Shaw & McClay.

**Personnel:**

**John Remes**, President & General Manager.

**Paula Flom**, Business Manager.

**Jeff Phillips**, Technology & Operations Director.

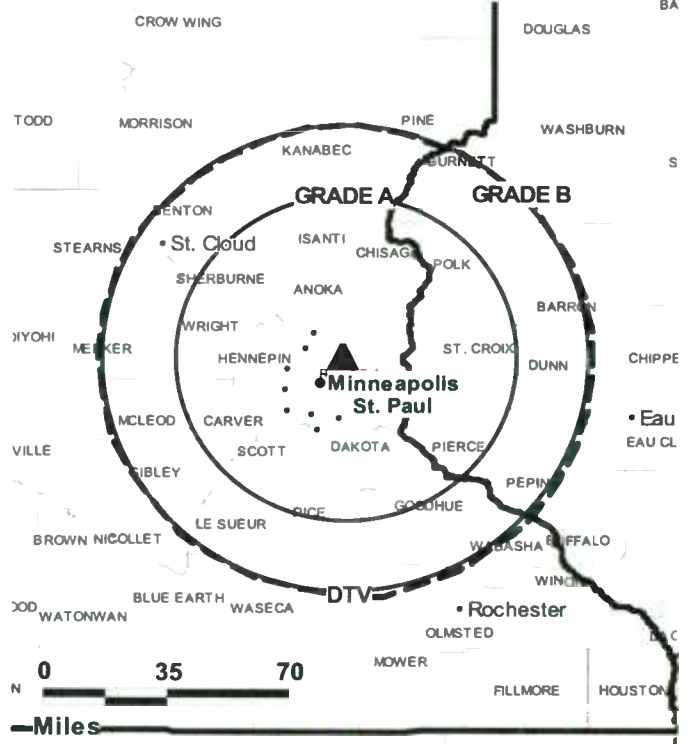
**Jill Altmeyer**, Accounting Manager.

**Laurie Boyce**, Program Coordinator.

**Sue Reimer**, Community Affairs & Human Resources Manager.

**Tim Stanko**, Marketing & Promotion Manager.

### KARE BMPCT-19981023KG GRANTED: 7/30/1999



© 2006 Warren Communications News

**Amanda Sween**, Research Analyst.

**Joyce Wade**, Traffic Manager.

**Rates:** On request.

**City of License:** Minneapolis. **Station DMA:** Minneapolis-St. Paul, MN. **Rank:** 15.

Circulation © 2005 Nielsen. Coverage based on Nielsen study.

GrandTotal	Cable TV Households	Non-cable TV Households	Total TV Households
Estimated Station Totals *	957,830	707,140	1,664,970
Average Weekly Circulation (2005)	678,809	472,083	1,150,892
Average Daily Circulation (2005)			636,840
Station DMA Total	Cable TV Households	Non-cable TV Households	Total TV Households
Estimated Station Totals *	872,460	640,540	1,513,000
Average Weekly Circulation (2005)	645,441	458,731	1,104,172
Average Daily Circulation (2005)			614,627
Other DMA Total	Cable TV Households	Non-cable TV Households	Total TV Households
Estimated Station Totals *	85,370	66,600	151,970
Average Weekly Circulation (2005)	33,368	13,352	46,720
Average Daily Circulation (2005)			22,213

\*Estimated station totals are sums of the Nielsen TV and Cable TV household estimates for each county in which the station registers viewing of more than 5% as per the Nielsen Survey Methods.

**KARE-DT**  
**Ch. 35**

**Network Service:** NBC.

**Licensee:** Multimedia Holdings Corp., 1101 N. Central Ave., Phoenix, AZ 85004.

**Studio:** 8811 Olson Memorial Hwy., Minneapolis, MN 55427.

**Mailing Address:** 8811 Olson Memorial Hwy., Minneapolis, MN 55427.

**Phone:** 763-546-1111. **Fax:** 763-797-7371.

**E-mail:** nbeardsley@kare11.com

**Web Site:** http://www.kare11.com

**Technical Facilities:** Channel No. 35 (596-602 MHz). Authorized power: 1000-kw max. visual. Antenna: 1427-ft above av. terrain, 1339-ft. above ground, 2333-ft. above sea level.

Latitude	45°	03'	44"
Longitude	93°	08'	21"

**Transmitter:** 960 County Rd. F, Shoreview.

**Note:** Latitude and longitude coordinates shown are based on the North American Datum of 1927 (NAD 27) as currently required by the Mass Media Bureau of the FCC.

**Ownership:** Gannett Broadcasting Group (Group Owner).

**Began Operation:** August 31, 2001. High Definition.

**Represented (sales):** Blair Television.

**Represented (engineering):** Cavell, Mertz & Davis Inc.

**Personnel:**

**John Remes**, President & General Manager.

**Jeff Phillips**, Technology & Operations Director.

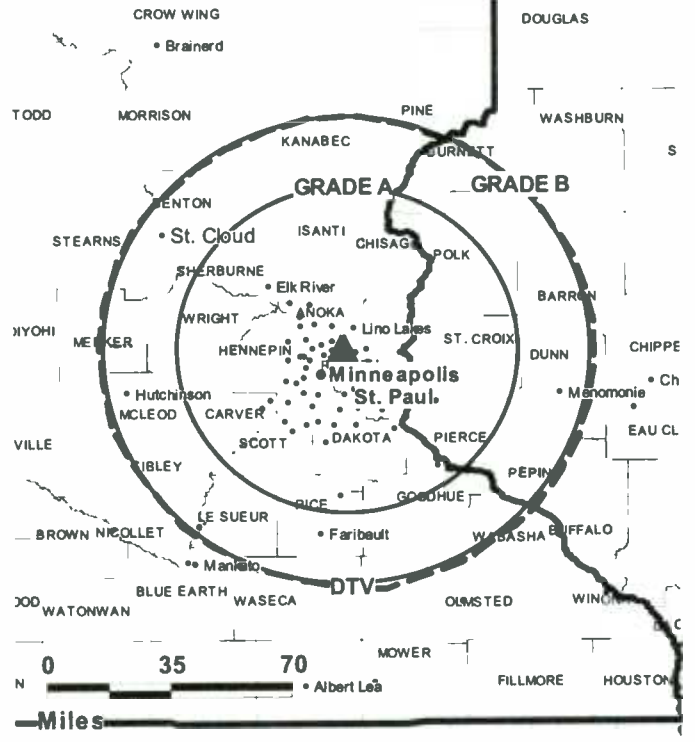
**Jill Aitmeyer**, Accounting Manager.

**Laurie Boyce**, Program Coordinator.

**Sue Reimer**, Community Affairs & Human Resources Manager.

**Tim Stanko**, Marketing & Promotion Manager.

**KARE-DT BPCDT-19980730KL GRANTED: 5/21/1999**



© 2006 Warren Communications News

**Amanda Sween**, Research Analyst.

**Joyce Wade**, Traffic Manager.

**City of License:** Minneapolis. **Station DMA:** Minneapolis-St. Paul, MN. **Rank:** 15.

**Nielsen Data:** Not available.

**KMWB**  
**Ch. 23**

**Network Service:** WBN.

**Licensee:** KLGTV Licensee LLC, 10706 Beaver Dam Rd., Cockeysville, MD 21030.

**Studio:** 1640 Como Ave., St. Paul, MN 55108.

**Mailing Address:** 1640 Como Ave., St. Paul, MN 55108.

**Phone:** 651-646-2300. **Fax:** 651-646-1220.

**E-mail:** comments@kmwb23.com

**Web Site:** http://www.kmwb23.com

**Technical Facilities:** Channel No. 23 (524-530 MHz). Authorized power: 3325-kw max. visual. Antenna: 1345-ft above av. terrain, 1253-ft. above ground, 2251-ft. above sea level.

Latitude 45° 03' 44"  
Longitude 93° 08' 21"

**Digital Facilities:** Channel No. 22 (518-524 MHz). Power: 1000-kw max. visual. Antenna: 1345-ft above av. terrain, 1253-ft. above ground.

Latitude 45° 03' 44"  
Longitude 93° 08' 21"

**FCC Digital File Number:** BPCDT-19991027ADG. Granted: June 08, 2001.

**Note:** Latitude and longitude coordinates shown are based on the North American Datum of 1927 (NAD 27) as currently required by the Mass Media Bureau of the FCC.

**Ownership:** Sinclair Broadcast Group Inc. (Group Owner).

**Began Operation:** September 22, 1982.

**Represented (sales):** Millennium Sales & Marketing.

**Represented (legal):** Shaw Pittman.

**Represented (engineering):** Denny & Associates PC.

**Personnel:**

Joseph Tracy, General Manager.

Bob Weinstein, General Sales Manager.

Camille Scheel, Local Sales Manager.

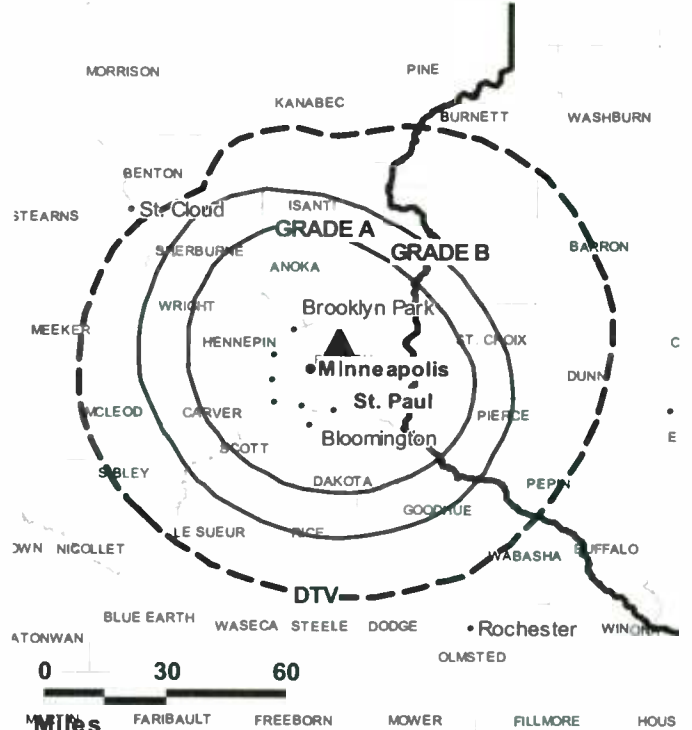
Steven Lundy, Operations Manager & Chief Engineer.

Miles Kennedy, Business Manager.

Jeff Ongsted, Program, Promotion & Production Director.

**Kepper, Tupper & Company**  
We brokered the sale of KMWB-TV  
112 High Ridge Avenue, Ridgefield, CT (203)431-3366

**KMWB BMPCT-820629KF GRANTED: 9/9/1982**



© 2006 Warren Communications News

**Barb Zelenny, Traffic Manager.**

**Rates:** On request.

**City of License:** Minneapolis. **Station DMA:** Minneapolis-St. Paul, MN. **Rank:** 15.

Circulation © 2005 Nielsen. Coverage based on Nielsen study.

GrandTotal	Cable TV Households	Non-cable TV Households	Total TV Households
Estimated Station Totals *	882,110	646,850	1,528,960
Average Weekly Circulation (2005)	194,265	166,226	360,491
Average Daily Circulation (2005)			101,507

Station DMA Total	Cable TV Households	Non-cable TV Households	Total TV Households
Estimated Station Totals *	852,530	627,480	1,480,010
Average Weekly Circulation (2005)	190,624	163,896	354,520
Average Daily Circulation (2005)			99,860

Other DMA Total	Cable TV Households	Non-cable TV Households	Total TV Households
Estimated Station Totals *	29,580	19,370	48,950
Average Weekly Circulation (2005)	3,641	2,330	5,971
Average Daily Circulation (2005)			1,647

\*Estimated station totals are sums of the Nielsen TV and Cable TV household estimates for each county in which the station registers viewing of more than 5% as per the Nielsen Survey Methods.

# Minnesota — Minneapolis

## KMWB-DT

Ch. 22

**Network Service:** WBN.

**Grantee:** KLGTV Licensee LLC, 10706 Beaver Dam Rd., Cockeysville, MD 21030.

**Studio:** 1640 Como Ave., St. Paul, MN 55108.

**Mailing Address:** 1640 Como Ave., St. Paul, MN 55108.

**Phone:** 651-646-2300. **Fax:** 651-646-1220.

**E-mail:** comments@kmwb23.com

**Web Site:** <http://www.kmwb23.com>

**Technical Facilities:** Channel No. 22 (518-524 MHz). Authorized power: 1000-kw max. visual. Antenna: 1345-ft above av. terrain, 1253-ft. above ground.

Latitude	45°	03'	44"
Longitude	93°	08'	21"

**Note:** Latitude and longitude coordinates shown are based on the North American Datum of 1927 (NAD 27) as currently required by the Mass Media Bureau of the FCC.

**Ownership:** Sinclair Broadcast Group Inc. (Group Owner).

**Began Operation:** April 30, 2002. Standard and High Definition. Station operating under Special Temporary Authority at 20-kw max. visual.

**Represented (sales):** Millennium Sales & Marketing.

### Personnel:

**Joseph Tracy**, General Manager.

**Bob Weinstein**, General Sales Manager.

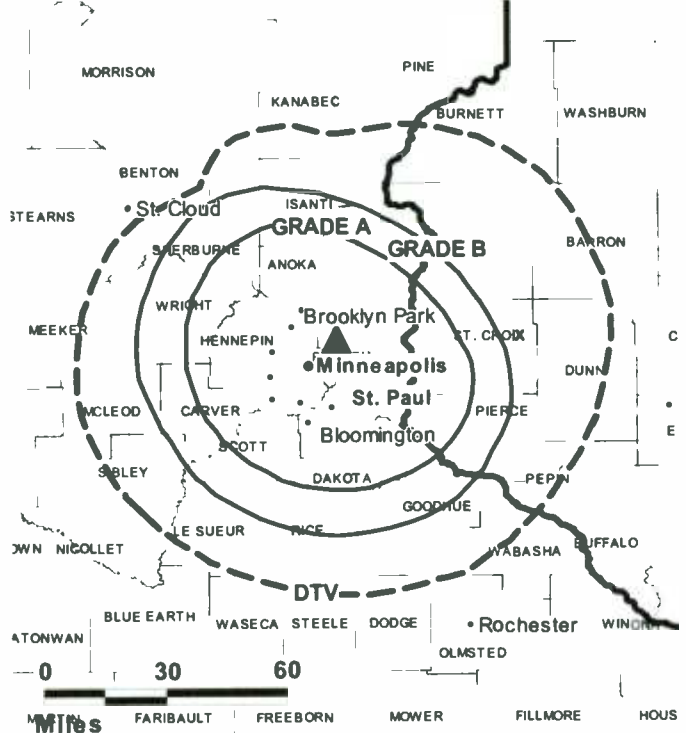
**Camille Scheel**, Local Sales Manager.

**Steven Lundy**, Operations Manager & Chief Engineer.

**Miles Kennedy**, Business Manager.

**Jeff Ongsted**, Program, Promotion & Production Director.

KMWB-DT BPCDT-19991027ADG GRANTED: 6/8/2001



© 2006 Warren Communications News

**Barb Zelenny**, Traffic Manager.

**City of License:** Minneapolis. **Station DMA:** Minneapolis-St. Paul, MN. **Rank:** 15.

**Nielsen Data:** Not available.

**KSTC-DT**

**Ch. 44**

**Network Service:** IND.

**Grantee:** KSTC-TV LLC, 3415 University Ave., St. Paul, MN 55114-2099.

**Studio:** 3415 University Ave. SE, St. Paul, MN 55114-2099.

**Mailing Address:** 3415 University Ave. SE, St. Paul, MN 55114-2099.

**Phone:** 651-645-4500. **Fax:** 651-642-4172.

**E-mail:** Sanderson@hbi.com

**Web Site:** <http://www.kstc45.com>

**Technical Facilities:** Channel No. 44 (650-656 MHz). Authorized power: 1000-kw max. visual. Antenna: 1411-ft above av. terrain, 1316-ft. above ground.

Latitude	45°	03'	45"
Longitude	93°	08'	21"

**Note:** Latitude and longitude coordinates shown are based on the North American Datum of 1927 (NAD 27) as currently required by the Mass Media Bureau of the FCC.

**Ownership:** Hubbard Broadcasting Inc. (Group Owner).

**Began Operation:** Station operating under Special Temporary Authority at 205-kw max. visual; no on-air date

**Represented (legal):** Holland & Knight LLP.

**Represented (sales):** Petry Television Inc.

**Personnel:**

**Susan Anderson**, Station Manager.

**Fran Perpich-Hedtke**, General Sales Manager.

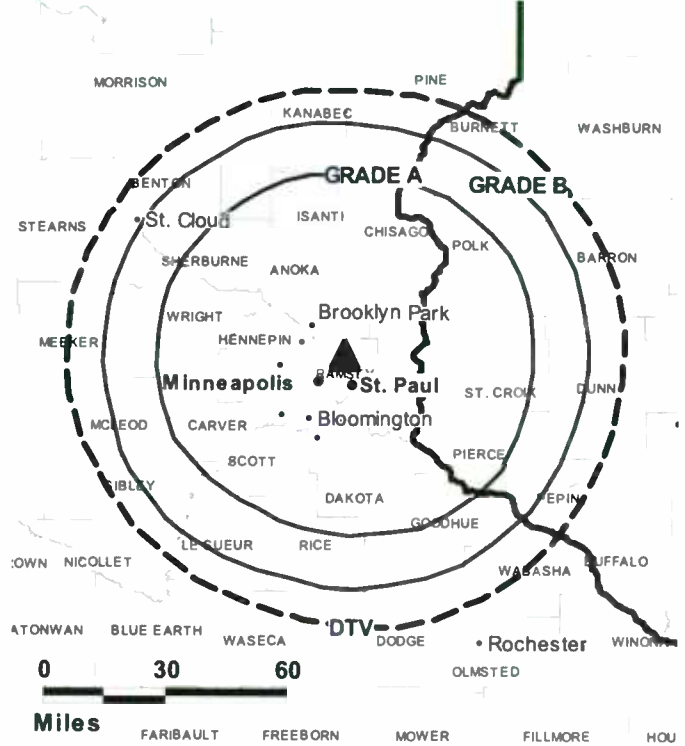
**Dick Rice**, Chief Engineer.

**Glenna Sorensen**, Business Manager.

**Mike Smith**, Program Director & Production Manager.

**Joe Johnson**, Promotion Director.

**KSTC-DT BMAPCDT-20020306ABH GRANTED: 11/5/2002**



© 2006 Warren Communications News

**Dan Miller**, Traffic Manager.

**City of License:** Minneapolis. **Station DMA:** Minneapolis-St. Paul, MN. **Rank:** 15.

**Nielsen Data:** Not available.



# Minnesota — Minneapolis

## KSTC-TV Ch. 45

**Network Service:** IND.

**Licensee:** KSTC-TV LLC, 3415 University Ave., St. Paul, MN 55114-2099.

**Studio:** 3415 University Ave. SE, St. Paul, MN 55114-2099.

**Mailing Address:** 3415 University Ave. SE, St. Paul, MN 55114-2099.

**Phone:** 651-645-4500. **Fax:** 651-642-4172.

**E-mail:** sanderson@hbi.com

**Web Site:** <http://www.kstc45.com>

**Technical Facilities:** Channel No. 45 (656-662 MHz). Authorized power: 5000-kw visual. Antenna: 1411-ft above av. terrain, 1316-ft. above ground, 2316-ft. above sea level.

Latitude 45° 03' 45"  
Longitude 93° 08' 21"

**Digital Facilities:** Channel No. 44 (650-656 MHz). Power: 1000-kw max. visual. Antenna: 1411-ft above av. terrain, 1316-ft. above ground.

Latitude 45° 03' 45"  
Longitude 93° 08' 21"

**Note:** Latitude and longitude coordinates shown are based on the North American Datum of 1927 (NAD 27) as currently required by the Mass Media Bureau of the FCC.

**Satellite Earth Station:** Transmitter PYE; United Satellite Systems, 4.5-meter C-band.

**Ownership:** Hubbard Broadcasting Inc. (Group Owner).

**Began Operation:** June 18, 1994. Sale to present owner by KVBM Television Inc. approved by FCC February 18, 2000 (Television Digest, Vol. 39:42).

**Represented (sales):** Petry Television Inc.

**Represented (legal):** Holland & Knight LLP.

**Represented (engineering):** du Treil, Lundin & Rackley Inc.

**Personnel:**

Susan Anderson, Station Manager.

Fran Perpich-Hedtke, General Sales Manager.

Dick Rice, Chief Engineer.

Glenna Sorensen, Business Manager.

Mike Smith, Program Director & Production Manager.

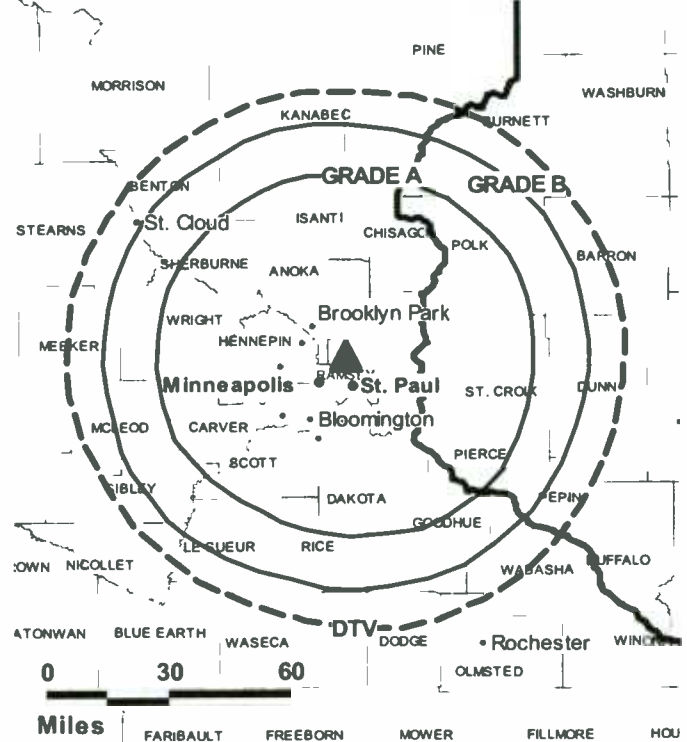
Joe Johnson, Promotion Director.

Dan Miller, Traffic Manager.

**Rates:** On request.

**City of License:** Minneapolis. **Station DMA:** Minneapolis-St. Paul, MN. **Rank:** 15.

KSTC-TV BPCT-20011109ACM GRANTED: 3/6/2002



© 2006 Warren Communications News

Circulation © 2005 Nielsen. Coverage based on Nielsen study.

GrandTotal	Cable TV Households	Non-cable TV Households	Total TV Households
Estimated Station Totals *	839,150	654,310	1,493,460
Average Weekly Circulation (2005)	182,575	143,330	325,905
Average Daily Circulation (2005)			87,652
Station DMA Total	Cable TV Households	Non-cable TV Households	Total TV Households
Estimated Station Totals *	824,340	629,010	1,453,350
Average Weekly Circulation (2005)	179,636	140,351	319,987
Average Daily Circulation (2005)			86,464
Other DMA Total	Cable TV Households	Non-cable TV Households	Total TV Households
Estimated Station Totals *	14,810	25,300	40,110
Average Weekly Circulation (2005)	2,939	2,979	5,918
Average Daily Circulation (2005)			1,188

\*Estimated station totals are sums of the Nielsen TV and Cable TV household estimates for each county in which the station registers viewing of more than 5% as per the Nielsen Survey Methods.

**WCCO-DT**  
**Ch. 32**

**Network Service:** CBS.

**Licensee:** CBS Broadcasting Inc., 2000 K St. NW, Suite 725, Washington, DC 20006.

**Studio:** 90 S. 11th St., Minneapolis, MN 55403.

**Mailing Address:** 90 S. 11th St., Minneapolis, MN 55403.

**Phone:** 612-339-4444. **Fax:** 612-330-2767.

**E-mail:** wccotelevision@wcco.cbs.com

**Web Site:** http://www.wcco.com

**Technical Facilities:** Channel No. 32 (578-584 MHz). Authorized power: 1000-kw max. visual. Antenna: 1421-ft above av. terrain, 1339-ft. above ground, 2336-ft. above sea level.

Latitude	45°	03'	44"
Longitude	93°	08'	21"

**Transmitter:** 960 County Rd. F, Shoreview.

**Note:** Latitude and longitude coordinates shown are based on the North American Datum of 1927 (NAD 27) as currently required by the Mass Media Bureau of the FCC.

**Ownership:** Viacom Inc. (Group Owner).

**Began Operation:** August 23, 2001. High Definition. Station operating.

**Personnel:**

**Ed Piette**, Vice President & General Manager.

**Trey Fabacher**, Station Manager.

**Paul Wilkenson**, Engineering & Operations Director.

**Tom Bourassa**, General Sales Manager.

**Mary Jo Mathewson**, National Sales Manager.

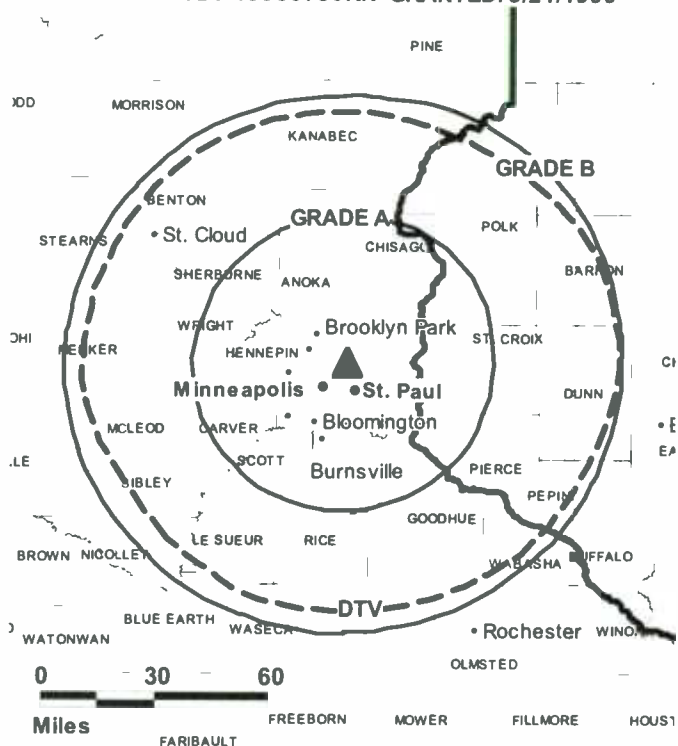
**Jeff Kiernan**, News Director.

**Gary Kroger**, Chief Engineer.

**Ann Ouellette**, Controller.

**Jeanine Socha**, Programming & Research Director.

WCCO-DT BPCDT-19980730KN GRANTED: 5/21/1999



**Melissa Martin**, Program Coordinator.

**Wendy McMahon**, Promotion Director.

**Ann Heuer**, Traffic Manager.

**City of License:** Minneapolis. **Station DMA:** Minneapolis-St. Paul, MN. **Rank:** 15.

**Nielsen Data:** Not available.

**WCCO-TV**

**Ch. 4**

**(Operates satellites KCCW-TV, Walker; KCCO-TV, Alexandria)**

**Network Service:** CBS.

**Licensee:** CBS Broadcasting Inc., 2000 K St. NW, Suite 725, Washington, DC 20006.

**Studio:** 90 S. 11th St., Minneapolis, MN 55403.

**Mailing Address:** 90 S. 11th St., Minneapolis, MN 55403.

**Phone:** 612-339-4444. **Fax:** 612-330-9035.

**E-mail:** wccotelevision@wcco.cbs.com

**Web Site:** http://www.wcco.com/

**Technical Facilities:** Channel No. 4 (66-72 MHz). Authorized power: 100-kw visual. Antenna: 1483-ft above av. terrain, 1394-ft. above ground, 2395-ft. above sea level.

Latitude 45° 03' 45"  
Longitude 93° 08' 21.3"

**Digital Facilities:** Channel No. 32 (578-584 MHz). Power: 1000-kw max. visual. Antenna: 1421-ft above av. terrain, 1339-ft. above ground, 2336-ft. above sea level.

Latitude 45° 03' 44"  
Longitude 93° 08' 21"

**FCC Digital File Number:** BPCDT-980730KN. Granted: May 21, 1999.

**Note:** Latitude and longitude coordinates shown are based on the North American Datum of 1927 (NAD 27) as currently required by the Mass Media Bureau of the FCC.

**Multichannel TV Sound:** Stereo only.

**Satellite Earth Stations:** Transmitter RCA; Daisat, 4.3-meter Ku-band; Scientific-Atlanta, 4.6-meter C-band; Andrew, 4.6-meter KC-band; Microdyne, 5-meter C-band; Scientific-Atlanta, 7-meter C-band; Scientific-Atlanta, Microdyne, Harris, DX Engineering receivers.

**AM Affiliate:** WCCO, 50-kw, 830 kHz, KSGS, 1-kw, 950 kHz.

**FM Affiliate:** WLTE, 100-kw, 102.9 MHz (No. 275), 1150-ft., KMJZ, 89-kw, 104.1 mHz (No. 281), 1033-ft.

**News Service:** AP.

**Ownership:** Viacom Inc. (Group Owner).

**Began Operation:** July 1, 1949. First broadcast as WTCN-TV. Sale to Midwest Communications approved by FCC August 1952 (Television Digest, Vol. 8:10, 33). CBS sold 47% interest to Minneapolis Star & Tribune Co. in November 1954 (Vol. 10:45). Transfer of control of Mid-Continent Radio-Television Inc. (equally owned by MTC Properties & Northwest Publications Inc.) to MTC Properties approved by FCC June 30, 1976 following merger of Ridder Publications with Knight Newspapers & spin-off of Ridder broadcast properties (Vol. 14:28, 30). Acquisition of Minneapolis Star-Tribune interest by MTC Properties was accomplished August 16, 1976. Sale to CBS Inc. approved by FCC December 19, 1991 (Vol. 31:25, 30, 45, 51). Sale to present owner by CBS Inc. approved by FCC May 3, 2000.

**Represented (sales):** TeleRep Inc.

**Personnel:**

**Ed Piette,** Vice President & General Manager.

**Trey Fabacher,** Station Manager.

**Tom Bourassa,** General Sales Manager.

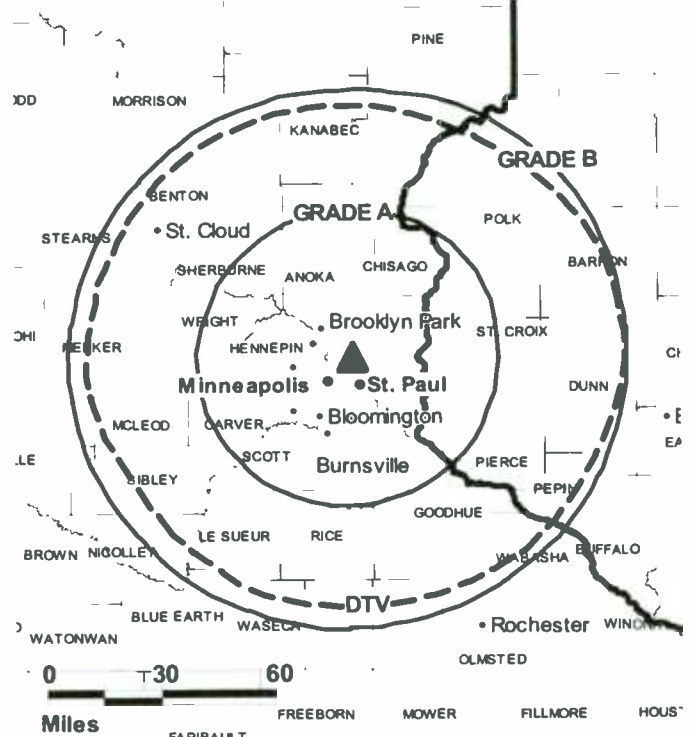
**Mary Jo Mathewson,** National Sales Manager.

**Jeff Kiernan,** News Director.

**Paul Wilkenson,** Engineering & Operations Director.

**Ann Oeuillette,** Controller.

**WCCO-TV BPCT-19990604KE GRANTED: 6/22/1999**



© 2006 Warren Communications News

**Gary Kroger,** Chief Engineer.

**Jeanine Socha,** Program & Research Director.

**Melissa Martin,** Program Coordinator.

**Wendy McMahon,** Promotion Director.

**Ann Heuer,** Traffic Manager.

**Rates:** On request.

**City of License:** Minneapolis. **Station DMA:** Minneapolis-St. Paul, MN. **Rank:** 15.

Circulation © 2005 Nielsen. Coverage based on Nielsen study.

GrandTotal	Cable TV Households	Non-cable TV Households	Total TV Households
Estimated Station Totals *	1,027,520	702,660	1,730,180
Average Weekly Circulation (2005)	683,861	463,603	1,147,464
Average Daily Circulation (2005)			605,767
Station DMA Total	Cable TV Households	Non-cable TV Households	Total TV Households
Estimated Station Totals *	846,310	640,540	1,486,850
Average Weekly Circulation (2005)	631,017	452,134	1,083,151
Average Daily Circulation (2005)			578,100
Other DMA Total	Cable TV Households	Non-cable TV Households	Total TV Households
Estimated Station Totals *	181,210	62,120	243,330
Average Weekly Circulation (2005)	52,844	11,469	64,313
Average Daily Circulation (2005)			27,667

\*Estimated station totals are sums of the Nielsen TV and Cable TV household estimates for each county in which the station registers viewing of more than 5% as per the Nielsen Survey Methods.

**WFTC**

**Ch. 29**

**(Operates satellite KFTC, Bemidji)**

**Network Service:** UPN.

**Licensee:** Fox Television Stations Inc., 5151 Wisconsin Ave. NW, Washington, DC 20016.

**Studio:** 11358 Viking Drive, Eden Prairie, MN 55344-7258.

**Mailing Address:** 11358 Viking Dr., Eden Prairie, MN 55344-7258.

**Phone:** 952-944-9999. **Fax:** 952-995-9999.

**E-mail:** crueppel@mnfox.com

**Web Site:** http://www.upn29.com

**Technical Facilities:** Channel No. 29 (560-566 MHz). Authorized power: 5000-kw max. visual. Antenna: 1224-ft above av. terrain, 1227-ft. above ground, 2136-ft. above sea level.

Latitude 45° 03' 30"  
Longitude 93° 07' 27"

**Transmitter:** Gramsie Rd., 0.4-mi. E of Victoria, Shoreview.

**Digital Facilities:** Channel No. 21 (512-518 MHz). Power: 1000-kw max. visual. Antenna: 1155-ft above av. terrain, 1155-ft. above ground.

Latitude 45° 04' 05"  
Longitude 93° 10' 29"

**FCC Digital File Number:** BPCDT-981201KF. Granted: October 05, 2000.

**Note:** Latitude and longitude coordinates shown are based on the North American Datum of 1927 (NAD 27) as currently required by the Mass Media Bureau of the FCC.

**Multichannel TV Sound:** Stereo only.

**Satellite Earth Stations:** Transmitter Harris; Prodelin, 3.6-meter KC-band; Vertex, 3.7-meter Ku-band; DH Satellite, 5-meter KC-band; AFC, 5-meter C-band; Standard Communications receivers.

**News Service:** Fox NewsEdge.

**Ownership:** Fox Television Stations Inc. (Group Owner).

**Began Operation:** October 6, 1982. Swapped with KFTC Bemidji, MN for Fox Television's KMQL-TV San Antonio, TX & KTVX Salt Lake City, UT. FCC approved deal September 21, 2001 (Television Digest, Vol. 41:41). Sale to Clear Channel Broadcasting Inc. approved by FCC September 30, 1993 (Vol. 33:32). Sale to Nationwide Communications by Beverly Hills Hotel Corp. approved by FCC July 30, 1985. Sale to Beverly Hills Hotel Corp. by Jonathan E. Byrd, et al., approved by FCC March 20, 1984.

**Represented (sales):** Millennium Sales & Marketing.

**Represented (sales):** Canadian Communications Co.

**Represented (legal):** Hogan & Hartson LLP.

**Personnel:**

**Carol Rueppel,** Vice President & General Manager.

**Gretchen Mattson,** Local Sales Manager.

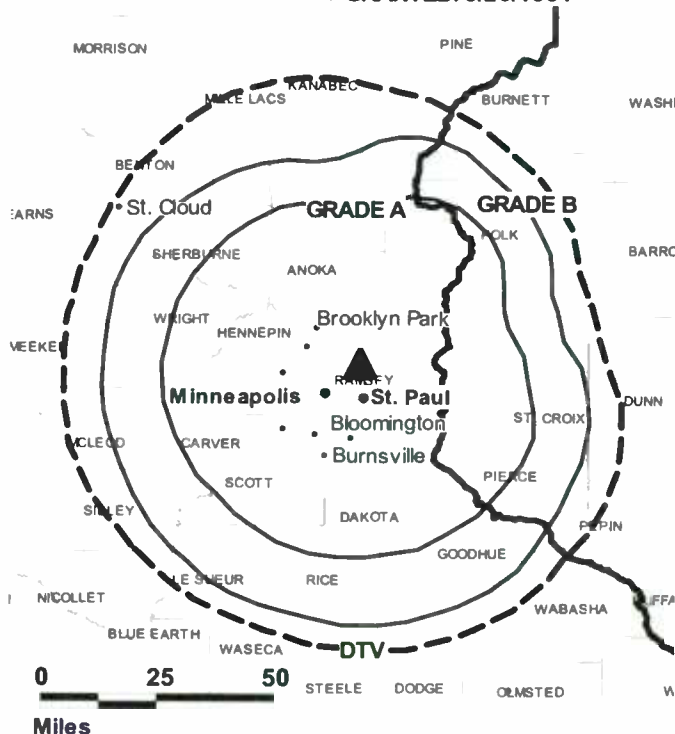
**Bob Burzillo,** National Sales Manager.

**Ted Canova,** News Director.

**Mark Majerus,** Chief Engineer.

**Mark Cross,** Business Manager.

**WFTC BMPCT-19910206KE GRANTED: 6/20/1991**



© 2006 Warren Communications News

**Leslie Keane,** Program Director.

**Scott Brady,** Promotion, Marketing & Creative Services Director.

**David Pascua,** Research & News Media Director.

**Jayne Beauchaine,** Traffic Manager.

**Rates:** On request.

**City of License:** Minneapolis. **Station DMA:** Minneapolis-St. Paul, MN. **Rank:** 15.

Circulation © 2005 Nielsen. Coverage based on Nielsen study.

GrandTotal	Cable TV Households	Non-cable TV Households	Total TV Households
Estimated Station Totals *	974,170	676,970	1,651,140
Average Weekly Circulation (2005)	294,149	222,996	517,145
Average Daily Circulation (2005)			173,277
Station DMA Total	Cable TV Households	Non-cable TV Households	Total TV Households
Estimated Station Totals *	860,090	640,540	1,500,630
Average Weekly Circulation (2005)	270,317	217,901	488,218
Average Daily Circulation (2005)			165,140
Other DMA Total	Cable TV Households	Non-cable TV Households	Total TV Households
Estimated Station Totals *	114,080	36,430	150,510
Average Weekly Circulation (2005)	23,832	5,095	28,927
Average Daily Circulation (2005)			8,137

\*Estimated station totals are sums of the Nielsen TV and Cable TV household estimates for each county in which the station registers viewing of more than 5% as per the Nielsen Survey Methods.

# Minnesota — Minneapolis

## WFTC-DT Ch. 21

**Network Service:** UPN.

**Grantee:** Fox Television Stations Inc., 5151 Wisconsin Ave. NW, Washington, DC 20016.

**Studio:** 11358 Viking Dr., Eden Prairie, MN 55344.

**Mailing Address:** 11358 Viking Dr., Eden Prairie, MN 55344.

**Phone:** 952-944-9999. **Fax:** 952-995-9999.

**E-mail:** crueppel@mnfox.com

**Web Site:** <http://www.upn29.com>

**Technical Facilities:** Channel No. 21 (512-518 MHz). Authorized power: 1000-kw max. visual. Antenna: 1155-ft above av. terrain, 1155-ft. above ground.

Latitude	45°	04'	05"
Longitude	93°	10'	29"

**Transmitter:** 0.3-mi. NW of intersection of Old State Hwy. 10 & I-694.

**Note:** Latitude and longitude coordinates shown are based on the North American Datum of 1927 (NAD 27) as currently required by the Mass Media Bureau of the FCC.

**Ownership:** Fox Television Stations Inc. (Group Owner).

**Began Operation:** October 15, 2001. High Definition.

**Represented (sales):** Millennium Sales & Marketing.

**Represented (legal):** Hogan & Hartson LLP.

### Personnel:

**Carol Rueppel**, Vice President & General Manager.

**Gretchen Mattson**, Local Sales Manager.

**Bob Burzillo**, National Sales Manager.

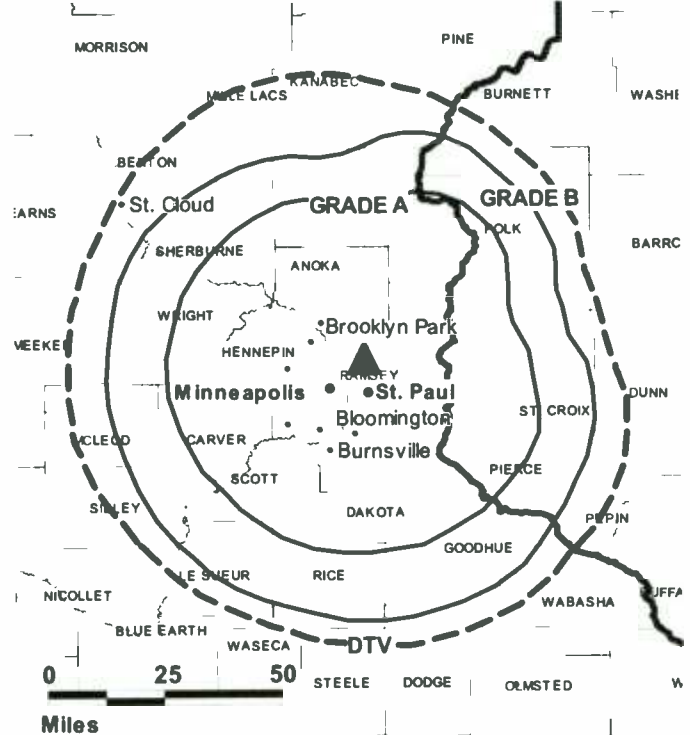
**Ted Canova**, News Director.

**Mark Majerus**, Chief Engineer.

**Mark Cross**, Business Manager.

**Leslie Keane**, Program Director.

## WFTC-DT BPCDT-19981201KF GRANTED: 10/5/2000



© 2006 Warren Communications News

**Scott Brady**, Promotions, Marketing, & Creative Services Director.

**David Pascua**, Research & News Media Director.

**Jayne Beauchaine**, Traffic Manager.

**City of License:** Minneapolis. **Station DMA:** Minneapolis-St. Paul, MN. **Rank:** 15.

**Nielsen Data:** Not available.

Minnesota — Minneapolis-St. Paul

**KMSP-DT**  
**Ch. 26**

**Network Service:** FOX.

**Licensee:** Fox Television Stations Inc., 5151 Wisconsin Ave. NW, Washington, DC 20016.

**Studio:** 11358 Viking Dr., Eden Prairie, MN 55344-7258.

**Mailing Address:** 11358 Viking Dr., Eden Prairie, MN 55344-7258.

**Phone:** 952-944-9999. **Fax:** 952-942-0286.

**Web Site:** <http://www.kmsp.com>

**Technical Facilities:** Channel No. 26 (542-548 MHz). Authorized power: 691-kw max. visual. Antenna: 1362-ft above av. terrain, 1365-ft. above ground.

Latitude	45°	03'	30"
Longitude	93°	07'	27"

**Note:** Latitude and longitude coordinates shown are based on the North American Datum of 1927 (NAD 27) as currently required by the Mass Media Bureau of the FCC.

**Ownership:** Fox Television Stations Inc. (Group Owner).

**Began Operation:** June 19, 2000. Standard Definition.

**Personnel:**

**Carol Rueppel**, Vice President & General Manager.

**Gretchen Mattson**, Local Sales Manager.

**Tricia Garzin**, Local Sales Manager.

**Bob Burzillo**, National Sales Manager.

**Brett Burke**, National Sales Manager.

**Ted Canova**, News Director.

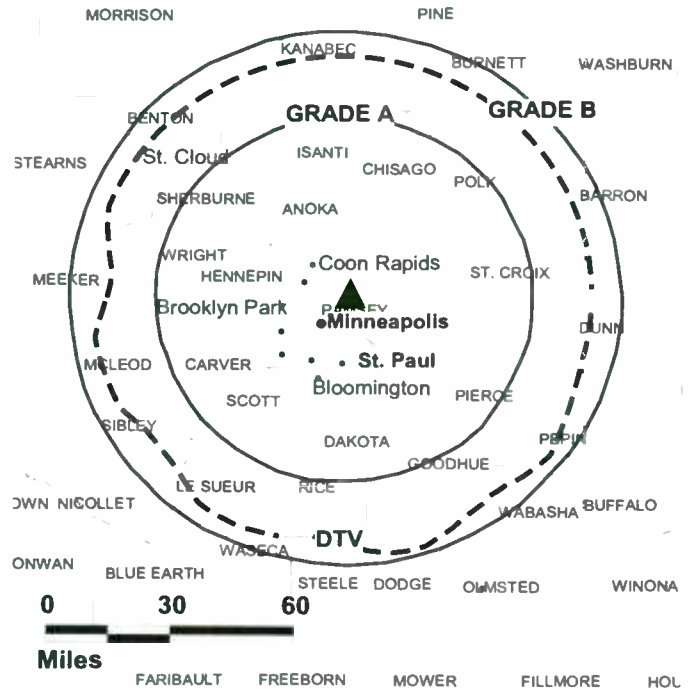
**Marc Majerus**, Engineering Director.

**Leslie Keane**, Program & Research Director.

**Scott Brady**, Promotion Director.

**John Dunn**, Assistant Creative Services Director.

**KMSP-DT BPCDT-19991021ACG GRANTED: 5/26/2000**



© 2006 Warren Communications News

**Jayne Beauchaine**, Traffic Manager.

**Rates:** On request.

**City of License:** Minneapolis-St. Paul. **Station DMA:** Minneapolis-St. Paul, MN.

**Rank:** 15.

**Nielsen Data:** Not available.



**KMSP-TV**

**Ch. 9**

**Network Service:** FOX.

**Licensee:** Fox Television Stations Inc., 5151 Wisconsin Ave. NW, Washington, DC 20016.

**Studio:** 11358 Viking Dr., Eden Prairie, MN 55344-7258.

**Mailing Address:** 11358 Viking Dr., Eden Prairie, MN 55344-7258.

**Phone:** 952-944-9999. **Fax:** 952-942-0286.

**Web Site:** http://www.kmsp.com/

**Technical Facilities:** Channel No. 9 (186-192 MHz). Authorized power: 316-kw visual, 38-kw aural. Antenna: 1427-ft above av. terrain, 1430-ft. above ground, 2339-ft. above sea level.

Latitude 45° 03' 30"  
Longitude 93° 07' 27"

**Transmitter:** 550 Gramsie Rd., Shoreview.

**Digital Facilities:** Channel No. 26 (542-548 MHz). Power: 691-kw max. visual. Antenna: 1362-ft above av. terrain, 1365-ft. above ground.

Latitude 45° 03' 30"  
Longitude 93° 07' 27"

**FCC Digital File Number:** BPCDT-19991021ACG. Granted: May 15, 2000.

**Note:** Latitude and longitude coordinates shown are based on the North American Datum of 1927 (NAD 27) as currently required by the Mass Media Bureau of the FCC.

**Satellite Earth Stations:** Transmitter RCA; Scientific-Atlanta, 4.5-meter Ku-band; Andrew, 4.5-meter KC-band; Scientific-Atlanta, 5-meter C-band; Scientific-Atlanta, Microdyne, Harris receivers.

**News Service:** CNN Newsource.

**Ownership:** Fox Television Stations Inc. (Group Owner).

**Began Operation:** January 9, 1955. Sale to United TV Inc. by Minneapolis Tower Co. (Morris T. Baker) approved by FCC May 23, 1956 (Television Digest, Vol. 12:14, 16, 21). Sale of 75% to National Telefilm Assoc. Inc. approved by FCC November 20, 1957 (Vol. 13:34, 47). Sale to NTA of additional 25% held by Loew's Inc. (MGM) approved by FCC February 1958 (Vol. 14:7). Sale to 20th Century-Fox TV Inc. by NTA approved by FCC October 29, 1959 (Vol. 15:34, 44). United Television Inc. acquired 100% of stock from 20th Century-Fox June 8, 1981. Sale to present owner by United Television Inc. approved by FCC July 23, 2001 (Television Digest, Vol. 40:34; 41:31).

**Represented (sales):** Fox Station Sales.

**Represented (legal):** Wilmer, Cutler & Pickering.

**Represented (engineering):** Lohnes & Culver.

**Personnel:**

Carol Rueppel, Vice President & General Manager.

Gretchen Mattson, Local Sales Manager.

Tricia Garzin, Local Sales Manager.

Brett Burke, National Sales Manager.

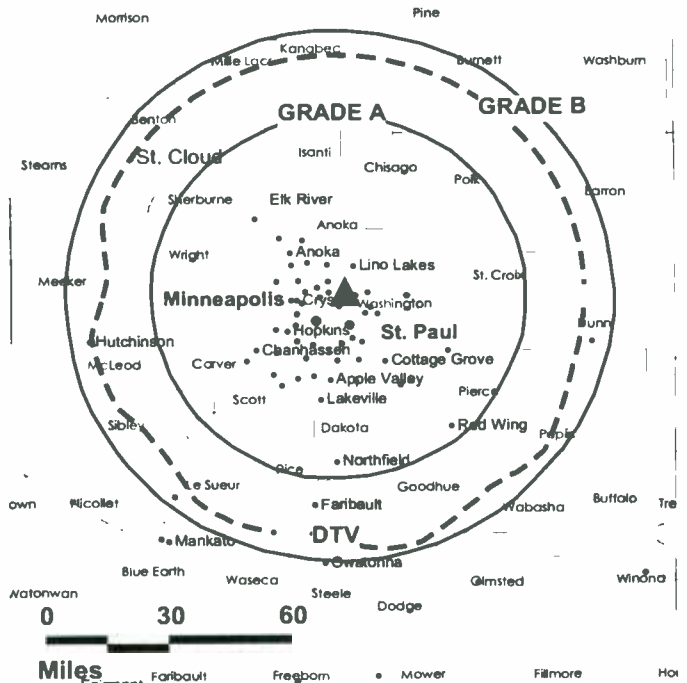
Bob Burzillo, National Sales Manager.

Ted Canova, News Director.

Marc Majerus, Engineering Director.

Leslie Keane, Program & Research Director.

**KMSP-TV BPCT-860116KE GRANTED: 9/30/86**



© 2006 Warren Communications News

**Scott Brady,** Promotion Director.

**John Dunn,** Assistant Creative Services Director.

**Jayne Beauchaine,** Traffic Manager.

**Rates:** On request.

**City of License:** Minneapolis-St. Paul. **Station DMA:** Minneapolis-St. Paul, MN.

**Rank:** 15.

Circulation © 2005 Nielsen. Coverage based on Nielsen study.

GrandTotal	Cable TV Households	Non-cable TV Households	Total TV Households
Estimated Station Totals *	1,011,840	703,420	1,715,260
Average Weekly Circulation (2005)	541,833	412,596	954,429
Average Daily Circulation (2005)			354,922
Station DMA Total	Cable TV Households	Non-cable TV Households	Total TV Households
Estimated Station Totals *	872,460	640,540	1,513,000
Average Weekly Circulation (2005)	503,608	401,951	905,559
Average Daily Circulation (2005)			339,454
Other DMA Total	Cable TV Households	Non-cable TV Households	Total TV Households
Estimated Station Totals *	139,380	62,880	202,260
Average Weekly Circulation (2005)	38,225	10,645	48,870
Average Daily Circulation (2005)			15,468

\*Estimated station totals are sums of the Nielsen TV and Cable TV household estimates for each county in which the station registers viewing of more than 5% as per the Nielsen Survey Methods.

**Minnesota — Redwood Falls**

**KRWF**

**Ch. 43**

**(Satellite of KSTP-TV, St. Paul)**

**Network Service:** ABC.

**Licensee:** KSAX-TV LLC, 3415 University Ave., St. Paul, MN 55114.

**Studio:** 415 Fillmore St., Alexandria, MN.

**Mailing Address:** Box 189, Alexandria, MN 56308.

**Phone:** 320-763-5729; 800-584-9803. **Fax:** 320-763-4627.

**E-mail:** cstark@ksax.com

**Web Site:** http://www.ksax.com

**Technical Facilities:** Channel No. 43 (644-650 MHz). Authorized power: 1220-kw max. visual, 122-kw aural. Antenna: 547-ft above av. terrain, 535-ft. above ground, 1619-ft. above sea level.

Latitude 44° 29' 03"  
Longitude 95° 29' 27"

**Transmitter:** 3.6-mi. ENE of intersection of Hwys. 68 & 19.

**Digital Facilities:** Channel No. 27 (548-554 MHz). Power: 1000-kw max. visual. Antenna: 495-ft above av. terrain, 495-ft. above ground.

Latitude 44° 29' 03"  
Longitude 95° 29' 27"

**Note:** Latitude and longitude coordinates shown are based on the North American Datum of 1927 (NAD 27) as currently required by the Mass Media Bureau of the FCC.

**Ownership:** Hubbard Broadcasting Inc. (Group Owner).

**Began Operation:** April 14, 1987.

**Represented (sales):** Petry Television Inc.

**Represented (legal):** Holland & Knight LLP.

**Represented (engineering):** du Treil, Lundin & Rackley Inc.

**Personnel:**

Ed Smith, Station Manager.

Terri Shatek, Sales Coordinator.

Nathan Leding, News Director.

Larry Eckblad, Chief Engineer.

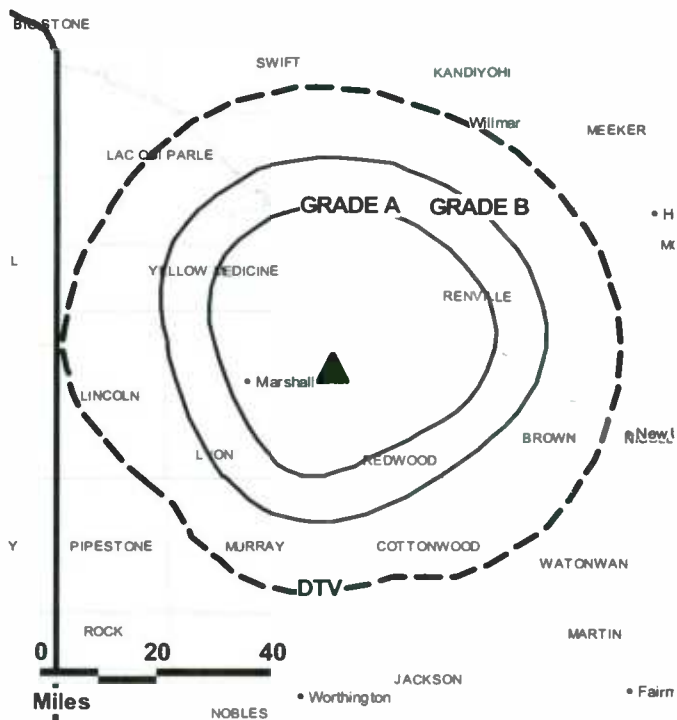
Corliss Stark, Promotion Director.

Kristi Neller, Traffic Manager.

**Rates:** On request.

**City of License:** Redwood Falls. **Station DMA:** Minneapolis-St. Paul, MN. **Rank:** 15.

**KRWF BMPCT-19870127KM GRANTED: 3/12/1987**



© 2006 Warren Communications News

Circulation © 2005 Nielsen. Coverage based on Nielsen study.

GrandTotal	Cable TV Households	Non-cable TV Households	Total TV Households
Estimated Station Totals *	11,860	2,030	13,890
Average Weekly Circulation (2005)	3,014	205	3,219
Average Daily Circulation (2005)			590
Station DMA Total	Cable TV Households	Non-cable TV Households	Total TV Households
Estimated Station Totals *	7,580	2,030	9,610
Average Weekly Circulation (2005)	2,509	205	2,714
Average Daily Circulation (2005)			442
Other DMA Total	Cable TV Households	Non-cable TV Households	Total TV Households
Estimated Station Totals *	4,280	0	4,280
Average Weekly Circulation (2005)	505	0	505
Average Daily Circulation (2005)			148

\*Estimated station totals are sums of the Nielsen TV and Cable TV household estimates for each county in which the station registers viewing of more than 5% as per the Nielsen Survey Methods.

**KRWF-DT**

**Ch. 27**

**Network Service:** ABC.

**Grantee:** KSAX-TV Inc., 3415 University Ave., St. Paul, MN 55114.

**Studio:** 415 Fillmore St., Alexandria, MN 56308.

**Mailing Address:** Box 189, Alexandria, MN 56308.

**Phone:** 320-763-5729; 800-584-9803. **Fax:** 320-763-4627.

**E-mail:** cstark@ksax.com

**Web Site:** http://www.ksax.com

**Technical Facilities:** Channel No. 27 (548-554 MHz). Authorized power: 1000-kw max. visual. Antenna: 495-ft above av. terrain, 495-ft. above ground.

Latitude	44°	29'	03"
Longitude	95°	29'	27"

**Note:** Latitude and longitude coordinates shown are based on the North American Datum of 1927 (NAD 27) as currently required by the Mass Media Bureau of the FCC.

**Ownership:** Hubbard Broadcasting Inc. (Group Owner).

**Began Operation:** July 1, 2002. Standard Definition.

**Represented (legal):** Holland & Knight LLP.

**Personnel:**

Ed Smith, Station Manager.

Terri Shatek, Sales Coordinator.

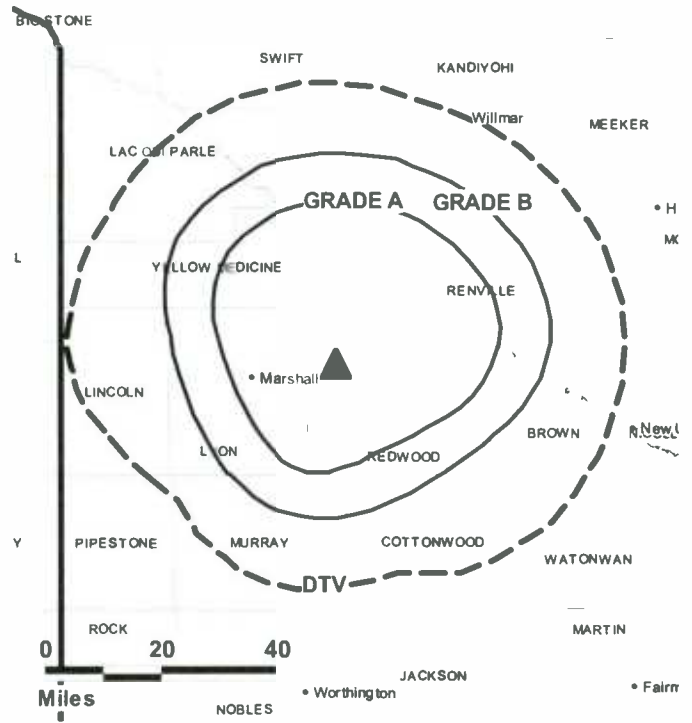
Nathan Leding, News Director.

Larry Eckblad, Chief Engineer.

Corliss Stark, Promotion Director.

Kristi Neller, Traffic Manager.

**KRWF-DT BMPCDT-20010518AAO GRANTED: 10/25/2001**



© 2006 Warren Communications News

**City of License:** Redwood Falls. **Station DMA:** Minneapolis-St. Paul, MN. **Rank:** 15.

**Nielsen Data:** Not available.

**KTTC**  
**Ch. 10**

**Network Service:** NBC.

**Licensee:** KTTC Television Inc., 601 First Ave. SW, Rochester, MN 55902.

**Studio:** 6301 Bandel Rd. NW, Rochester, MN 55901.

**Mailing Address:** 6301 Bandel Rd. NW, Rochester, MN 55901.

**Phone:** 507-288-4444. **Fax:** 507-288-6324.

**E-mail:** jwatson@kttc.com

**Web Site:** http://www.kttc.com/

**Technical Facilities:** Channel No. 10 (192-198 MHz). Authorized power: 316-kw visual, 46.8-kw aural. Antenna: 1250-ft above av. terrain, 1314-ft. above ground, 2646-ft. above sea level.

Latitude 43° 34' 15.3"  
Longitude 92° 25' 36.9"

**Transmitter:** 3.2-mi. S of Ostrander.

**Digital Facilities:** Channel No. 36 (602-608 MHz). Power: 1000-kw max. visual. Antenna: 1076-ft above av. terrain, 1076-ft. above ground.

Latitude 43° 38' 34"  
Longitude 92° 31' 35"

**FCC Digital File Number:** BPCDT-19991101IF. Granted: January 04, 2001.

**Note:** Latitude and longitude coordinates shown are based on the North American Datum of 1927 (NAD 27) as currently required by the Mass Media Bureau of the FCC.

**Multichannel TV Sound:** Stereo only.

**Satellite Earth Station:** Transmitter Harris; Comtech, 3.8-meter KC-band; Standard Communications receivers.

**News Services:** NBC News Channel, AP.

**Ownership:** Quincy Broadcasting Co. (Group Owner).

**Began Operation:** July 14, 1953. Sale to present owner by G. David Gentling approved by FCC May 6, 1976 (Television Digest, Vol. 16:6). Transfer of control to Gentling by Agnes P. Gentling, Marvin O. Foss, Philip H. & Allan A. Gentling approved by FCC April 2, 1963.

**Represented (sales):** Blair Television.

**Represented (legal):** Wilkinson, Barker, Knauer LLP.

**Represented (engineering):** Lohnes & Culver.

**Personnel:**

**Jerry Watson,** Vice President & General Manager.

**Liz Dahlen,** Sales & Marketing Director.

**Jim Schmeichel,** Local Sales Manager.

**Dave Ferber,** National Sales & New Media Manager.

**Dennis Grant,** News Director.

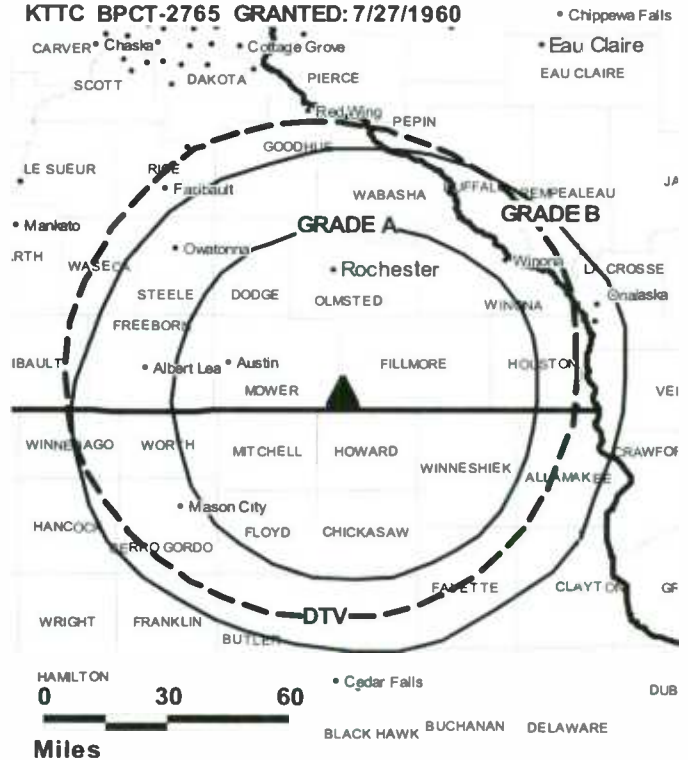
**Tim Morgan,** Chief Engineer.

**Vickie Broughton,** Traffic & Programming Manager.

**Rita Duda,** Promotions Manager.

**Brendan Ford,** Production Manager.

**KTTC BPCT-2765 GRANTED: 7/27/1960**



© 2006 Warren Communications News

**Dave Osborn,** Creative Services Director.

**Bonnie Bickel,** Community Affairs & Public Service Manager.

**Highest 30 Sec. Rate:** \$2500.

**City of License:** Rochester. **Station DMA:** Rochester, MN-Mason City, IA-Austin, MN.

**Rank:** 152.

Circulation © 2005 Nielsen. Coverage based on Nielsen study.

GrandTotal	Cable	Non-cable	Total
	TV Households	TV Households	TV Households
Estimated Station Totals *	156,010	110,430	266,440
Average Weekly Circulation (2005)	86,413	43,389	129,802
Average Daily Circulation (2005)			69,105
Station DMA Total	Cable	Non-cable	Total
	TV Households	TV Households	TV Households
Estimated Station Totals *	97,070	45,500	142,570
Average Weekly Circulation (2005)	68,185	30,731	98,916
Average Daily Circulation (2005)			55,101
Other DMA Total	Cable	Non-cable	Total
	TV Households	TV Households	TV Households
Estimated Station Totals *	58,940	64,930	123,870
Average Weekly Circulation (2005)	18,228	12,658	30,886
Average Daily Circulation (2005)			14,004

\*Estimated station totals are sums of the Nielsen TV and Cable TV household estimates for each county in which the station registers viewing of more than 5% as per the Nielsen Survey Methods.

**KTTC-DT**  
**Ch. 36**

**Network Service:** NBC.

**Grantee:** KTTC Television Inc., 6301 Bandel Rd. NW, Rochester, MN 55901.

**Studio:** 6301 Bandel Rd. NW, Rochester, MN 55901.

**Mailing Address:** 6301 Bandel Rd. NW, Rochester, MN 55901.

**Phone:** 507-288-4444. **Fax:** 207-288-6324.

**E-mail:** jwatson@kttc.com

**Web Site:** http://www.kttc.com

**Technical Facilities:** Channel No. 36 (602-608 MHz). Authorized power: 1000-kw max. visual. Antenna: 1076-ft above av. terrain, 1076-ft. above ground.

Latitude	43°	38'	34"
Longitude	92°	31'	35"

**Transmitter:** 19824 760th Ave., Ostrander.

**Note:** Latitude and longitude coordinates shown are based on the North American Datum of 1927 (NAD 27) as currently required by the Mass Media Bureau of the FCC.

**Multichannel TV Sound:** Stereo only.

**Ownership:** Quincy Broadcasting Co. (Group Owner).

**Began Operation:** August 10, 2002. Standard Definition. Station operating under Special Temporary Authority at 386-kw max. visual.

**Represented (sales):** Blair Television.

**Personnel:**

**Jerry Watson**, Vice President & General Manager.

**Liz Dahlen**, Sales & Marketing Director.

**Jim Schmeichel**, Local Sales Manager.

**Dave Ferber**, National Sales & New Media Manager.

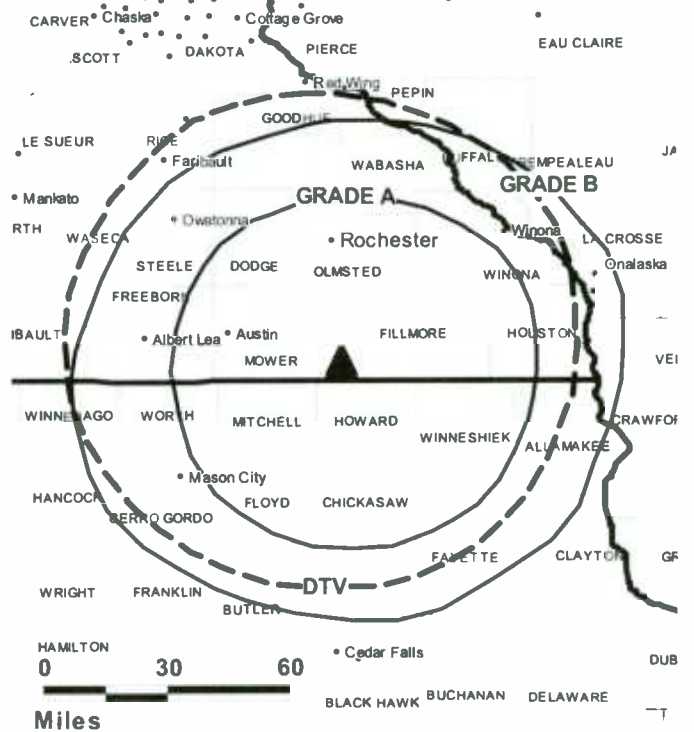
**Dennis Grant**, News Director.

**Tim Morgan**, Chief Engineer.

**Vickie Broughton**, Traffic & Programming Manager.

**Rita Duda**, Promotions Manager.

**KTTC-DT BPCDT-19991101AIF GRANTED: 1/4/2001**



© 2006 Warren Communications News

**Brendan Ford**, Production Manager.

**Dave Osborn**, Creative Services Manager.

**Bonnie Bickel**, Community Affairs & Public Service Manager.

**City of License:** Rochester. **Station DMA:** Rochester, MN-Mason City, IA-Austin, MN.

**Rank:** 152.

**Nielsen Data:** Not available.

**KXLT-DT**  
**Ch. 46**

**Network Service:** FOX.

**Grantee:** SagamoreHill of Minnesota Licenses LLC, 3825 Inverness Way, Augusta, GA 30907.

**Studio:** 6301 Bandel Rd. NW, Rochester, MN 55901.

**Mailing Address:** 6301 Bandel Rd. NW, Rochester, MN 55901.

**Phone:** 507-252-4747. **Fax:** 507-252-5050.

**E-mail:** repstein@fox47kxdt.com

**Web Site:** http://www.fox47kxdt.com

**Technical Facilities:** Channel No. 46 (662-668 MHz). Authorized power: 1000-kw max. visual. Antenna: 1125-ft above av. terrain, 1132-ft. above ground.

Latitude	43°	38'	34"
Longitude	92°	31'	35"

**Note:** Latitude and longitude coordinates shown are based on the North American Datum of 1927 (NAD 27) as currently required by the Mass Media Bureau of the FCC.

**News Services:** Fox NewsEdge, AP.

**Ownership:** SagamoreHill Midwest LLC.

**Began Operation:** January 10, 2003. Station operating under Special Temporary Authority at 55.3-kw max. visual.

**Represented (sales):** Millennium Sales & Marketing.

**Represented (legal):** Wiley, Rein & Fielding.

**Represented (engineering):** John F. X. Browne & Associates PC.

**Personnel:**

Robert Epstein, General Manager.

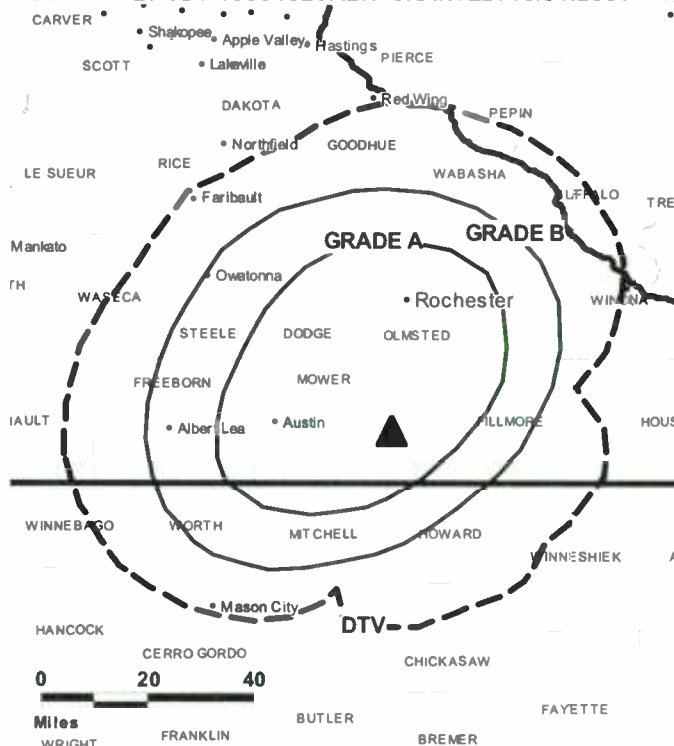
Kris Lake, National Sales Manager.

Dennis Grant, News Director.

Tim Morgan, Chief Engineer.

Rochelle LaFortune, Program Director.

**KXLT-DT BPCDT-19991026ABN GRANTED: 10/31/2000**



© 2006 Warren Communications News

Rita Duda, Promotion Director.

Samantha Johnson, Traffic Manager.

**Highest 30 Sec. Rate:** \$2500.

**City of License:** Rochester. **Station DMA:** Rochester, MN-Mason City, IA-Austin, MN.

**Rank:** 152.

**Nielsen Data:** Not available.



**KXLT-TV**  
Ch. 47

**Network Service:** FDX.

**Licensee:** SagamoreHill of Minnesota Licenses LLC, 3825 Inverness Way, Augusta, GA 30907.

**Studio:** 6301 Bandel Rd. NW, Rochester, MN 55901-8798.

**Mailing Address:** 6301 Bandel Rd. NW, Rochester, MN 55901-8798.

**Phone:** 507-252-4747. **Fax:** 507-252-5050.

**E-mail:** repstein@fox47kxlt.com

**Web Site:** http://www.fox47kxlt.com

**Technical Facilities:** Channel No. 47 (668-674 MHz). Authorized power: 1510-kw visual. Antenna: 1125-ft above av. terrain, 1135-ft. above ground, 2484-ft. above sea level.

Latitude 43° 38' 34"  
Longitude 92° 31' 35"

**Transmitter:** 5-mi. SSE of Grand Meadow.

**Digital Facilities:** Channel No. 46 (662-668 MHz). Power: 1000-kw max. visual. Antenna: 1125-ft above av. terrain, 1132-ft. above ground.

Latitude 43° 38' 34"  
Longitude 92° 31' 35"

**FCC Digital File Number:** BPCDT-19991026ABN. Granted: October 31, 2000.

**Note:** Latitude and longitude coordinates shown are based on the North American Datum of 1927 (NAD 27) as currently required by the Mass Media Bureau of the FCC.

**Satellite Earth Stations:** Transmitter Comark; United Satellite Systems, 5-meter KC-band; United Satellite Systems, 5-meter C-band; Standard Agile Dmni receivers.

**Ownership:** SagamoreHill Midwest LLC.

**Began Operation:** August 10, 1987. Sale to present owner by Shockley Communications Corp. approved by FCC March 11, 2005.

**Represented (legal):** Wiley, Rein & Fielding.

**Represented (sales):** Millennium Sales & Marketing.

**Personnel:**

Robert Epstein, General Manager.

Kris Lake, National Sales Manager.

Dennis Grant, News Director.

Tim Morgan, Chief Engineer.

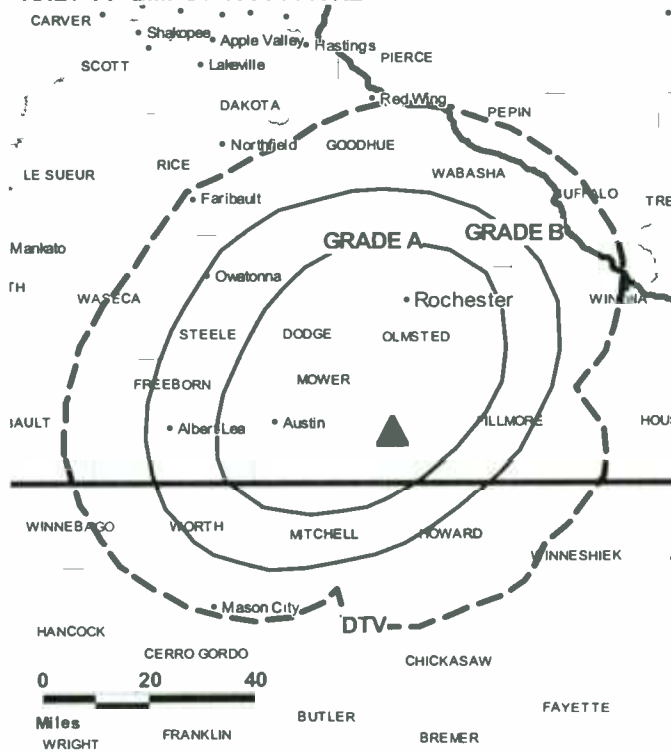
Rochelle LaFortune, Program Director.

**Kepper, Tupper & Company**

We brokered the sale of KXLT-TV

112 High Ridge Avenue, Ridgefield, CT (203)431-3366

**KXLT-TV BMPCT-19981119KE GRANTED: 12/23/1998**



© 2006 Warren Communications News

Rita Duda, Promotion Manager.

Samantha Johnson, Traffic Manager.

**Highest 30 Sec. Rate:** \$800.

**City of License:** Rochester. **Station DMA:** Rochester, MN-Mason City, IA-Austin, MN.

**Rank:** 152.

Circulation © 2005 Nielsen. Coverage based on Nielsen study.

GrandTotal	Cable TV Households	Non-cable TV Households	Total TV Households
Estimated Station Totals *	112,930	63,310	176,240
Average Weekly Circulation (2005)	44,952	16,524	61,476
Average Daily Circulation (2005)			18,565
Station DMA Total	Cable TV Households	Non-cable TV Households	Total TV Households
Estimated Station Totals *	97,070	38,630	135,700
Average Weekly Circulation (2005)	42,330	14,725	57,055
Average Daily Circulation (2005)			18,122
Other DMA Total	Cable TV Households	Non-cable TV Households	Total TV Households
Estimated Station Totals *	15,860	24,680	40,540
Average Weekly Circulation (2005)	2,622	1,799	4,421
Average Daily Circulation (2005)			443

\*Estimated station totals are sums of the Nielsen TV and Cable TV household estimates for each county in which the station registers viewing of more than 5% as per the Nielsen Survey Methods.

**KPXM**  
**Ch. 41**

**Network Service:** PAX.

**Licensee:** Paxson Minneapolis License Inc., 601 Clearwater Park Rd., West Palm Beach, FL 33401.

**Studio:** 10700 Old County Rd.15, Suite 285, Plymouth, MN 55441.

**Mailing Address:** 10700 Old County Rd., Suite 285, Plymouth, MN 55441.

**Phone:** 763-417-0041. **Fax:** 763-417-0841.

**E-mail:** sherryblack@pax.net

**Web Site:** http://www.pax.net

**Technical Facilities:** Channel No. 41 (632-638 MHz). Authorized power: 2770-kw max. visual, 277-kw aural. Antenna: 1470-ft above av. terrain, 1503-ft. above ground, 2449-ft. above sea level.

Latitude 45° 23' 00"  
Longitude 93° 42' 30"

**Transmitter:** 3.7-mi. NE of Big Lake.

**Digital Facilities:** Channel No. 40 (626-632 MHz). Power: 1000-kw max. visual. Antenna: 1411-ft above av. terrain, 1421-ft. above ground, 2366-ft. above sea level.

Latitude 45° 23' 00"  
Longitude 93° 42' 30"

**FCC Digital File Number:** BPCDT-990309KE. Granted: February 22, 2001.

**Note:** Latitude and longitude coordinates shown are based on the North American Datum of 1927 (NAD 27) as currently required by the Mass Media Bureau of the FCC.

**Satellite Earth Stations:** Transmitter Townsend; United Satellite Systems, 5-meter KC-band; United Satellite Systems, 5-meter C-band; Standard Agile Omni receivers.

**Ownership:** Paxson Communications Corp. (Group Owner).

**Began Operation:** November 24, 1982.

**Personnel:**

**Jerry Bodine,** General Manager & General Sales Manager.

**Bill Canning,** Chief Engineer.

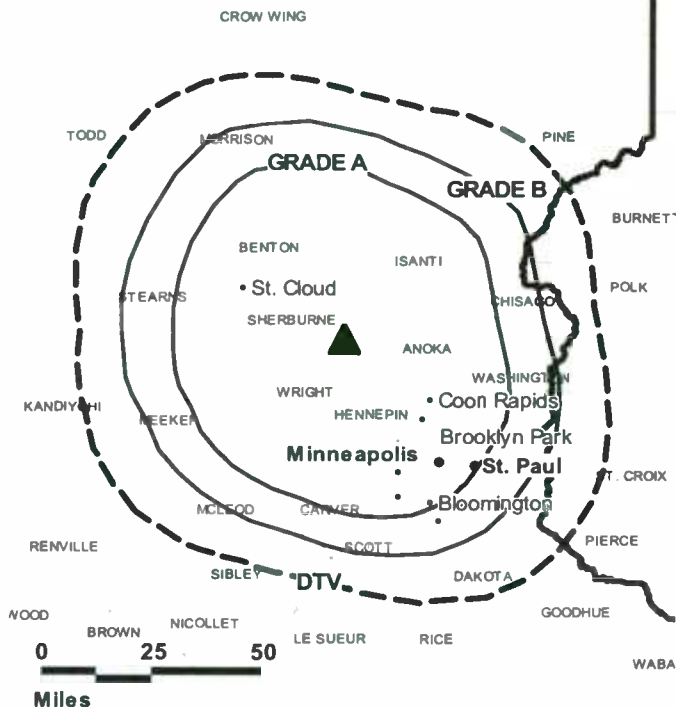
**Sherry Black,** Business Manager.

**Corey Ziegler,** Traffic Manager.

**Rates:** On request.

**City of License:** St. Cloud. **Station DMA:** Minneapolis-St. Paul, MN. **Rank:** 15.

**KPXM BPCT-19850715KP GRANTED: 7/24/1985**



© 2006 Warren Communications News

Circulation © 2005 Nielsen. Coverage based on Nielsen study.

GrandTotal	Cable TV Households	Non-cable TV Households	Total TV Households
Estimated Station Totals *	764,840	503,120	1,267,960
Average Weekly Circulation (2005)	67,377	43,776	111,153
Average Daily Circulation (2005)			24,954
Station DMA Total	Cable TV Households	Non-cable TV Households	Total TV Households
Estimated Station Totals *	754,550	503,120	1,257,670
Average Weekly Circulation (2005)	66,709	43,776	110,485
Average Daily Circulation (2005)			24,794
Other DMA Total	Cable TV Households	Non-cable TV Households	Total TV Households
Estimated Station Totals *	10,290	0	10,290
Average Weekly Circulation (2005)	668	0	668
Average Daily Circulation (2005)			160

\*Estimated station totals are sums of the Nielsen TV and Cable TV household estimates for each county in which the station registers viewing of more than 5% as per the Nielsen Survey Methods.

**KPXM-DT**  
**Ch. 40**

**Network Service:** PAX.

**Licensee:** Paxson Minneapolis License Inc., 601 Clearwater Park Rd., West Palm Beach, FL 33401.

**Studio:** 10700 Old County Rd., Suite 285, Plymouth, MN 55441.

**Mailing Address:** 10700 Old County Rd., Plymouth, MN 55441.

**Phone:** 763-417-0041. **Fax:** 763-417-0841.

**E-mail:** sherryblack@pax.net

**Web Site:** http://www.pax.net

**Technical Facilities:** Channel No. 40 (626-632 MHz). Authorized power: 1000-kw max. visual. Antenna: 1411-ft above av. terrain, 1421-ft. above ground, 2366-ft. above sea level.

Latitude	45°	23'	00"
Longitude	93°	42'	30"

**Transmitter:** 22727 176th St., Big Lake.

**Note:** Latitude and longitude coordinates shown are based on the North American Datum of 1927 (NAD 27) as currently required by the Mass Media Bureau of the FCC.

**Ownership:** Paxson Communications Corp. (Group Owner).

**Began Operation:** Station operating; no on-air date.

**Personnel:**

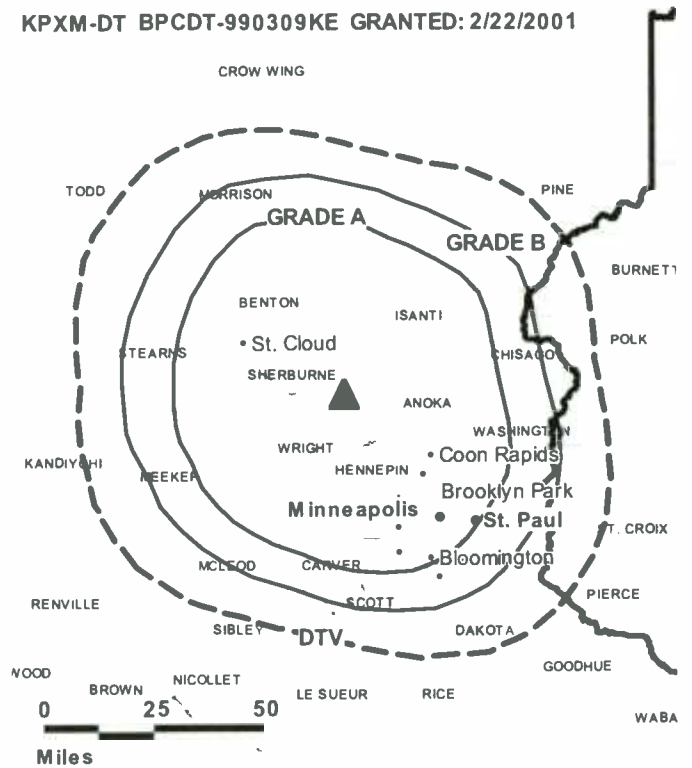
**Jerry Bodine**, General Manager & General Sales Manager.

**Bill Canning**, Chief Engineer.

**Sherry Black**, Business Manager.

**Corey Ziegler**, Traffic Manager.

**KPXM-DT BPCDT-990309KE GRANTED: 2/22/2001**



© 2006 Warren Communications News

**City of License:** St. Cloud. **Station DMA:** Minneapolis-St. Paul, MN. **Rank:** 15.

**Nielsen Data:** Not available.

**KSTP-DT**  
**Ch. 50**

**Network Service:** ABC.

**Licensee:** KSTP-TV LLC, 3415 University Ave. SE, St. Paul, MN 55114-2099.

**Studio:** 3415 University Ave. SE, St. Paul, MN 55114-2099.

**Mailing Address:** 3415 University Ave. SE, St. Paul, MN 55114-2099.

**Phone:** 651-642-4209; 651-646-5555. **Fax:** 651-642-4409.

**E-mail:** dhansen@kstp.com

**Web Site:** http://www.kstp.com

**Technical Facilities:** Channel No. 50 (686-692 MHz). Authorized power: 1000-kw max. visual. Antenna: 1421-ft above av. terrain, 1335-ft. above ground, 2333-ft. above sea level.

Latitude	45°	03'	44"
Longitude	93°	08'	21"

**Transmitter:** 960 County Rd. F, 4-mi. E of Lexington Ave., Shoreview.

**Note:** Latitude and longitude coordinates shown are based on the North American Datum of 1927 (NAD 27) as currently required by the Mass Media Bureau of the FCC.

**Multichannel TV Sound:** Stereo only.

**Ownership:** Hubbard Broadcasting Inc. (Group Owner).

**Began Operation:** November 1, 1999. High Definition.

**Represented (legal):** Holland & Knight LLP.

**Represented (sales):** Petry Television Inc.

**Represented (engineering):** du Treil, Lundin & Rackley Inc.

**Personnel:**

**Wnedy Sedlacek**, Local Sales Manager.

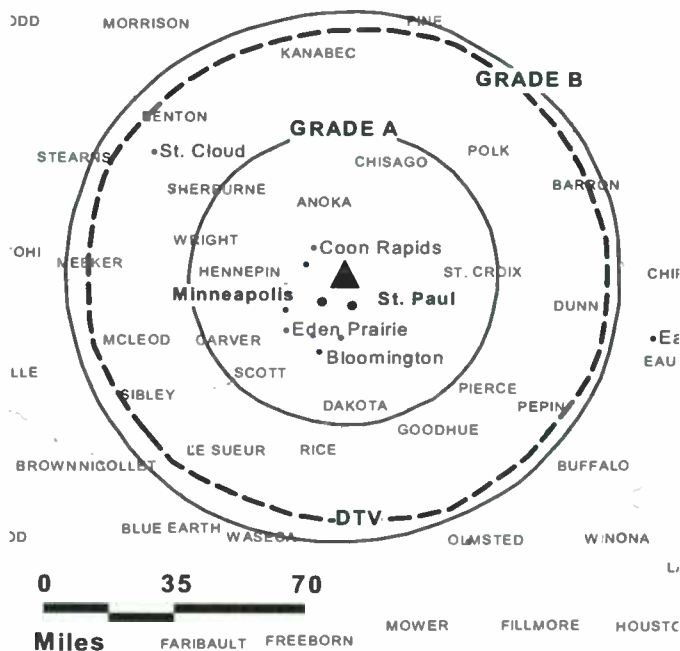
**Deborah Kerr**, National Sales Manager.

**Chris Berg**, News Director.

**Dick Rice**, Engineering Director.

**Dixie Hansen**, Vice President & Business Manager.

**KSTP-DT BPCDT-980731KG GRANTED: 5/21/1999**



© 2006 Warren Communications News

**Mike Smith**, Program Director & Production Manager.

**Andrea Creech**, Marketing Director.

**Donna Corle**, Traffic Manager.

**City of License:** St. Paul. **Station DMA:** Minneapolis-St. Paul, MN. **Rank:** 15.

**Nielsen Data:** Not available.

**KSTP-TV**

**Ch. 5**

**(Operates satellites KSAX, Alexandria; KRWF, Redwood Falls)**

**Network Service:** ABC.

**Licensee:** KSTP-TV LLC, 3415 University Ave. SE, St. Paul, MN 55114.

**Studio:** 3415 University Ave. SE, St. Paul, MN 55114.

**Mailing Address:** 3415 University Ave. SE, St. Paul, MN 55114.

**Phone:** 651-646-5555. **Fax:** 651-642-4409.

**E-mail:** dhansen@kstp.com

**Web Site:** http://www.kstp.com

**Technical Facilities:** Channel No. 5 (76-82 MHz). Authorized power: 100-kw visual, 15.1-kw aural. Antenna: 1480-ft above av. terrain, 1394-ft. above ground, 2392-ft. above sea level.

Latitude 45° 03' 45"  
Longitude 93° 08' 21"

**Digital Facilities:** Channel No. 50 (686-692 MHz). Power: 1000-kw max. visual. Antenna: 1421-ft above av. terrain, 1335-ft. above ground, 2333-ft. above sea level.

Latitude 45° 03' 44"  
Longitude 93° 08' 21"

**FCC Digital File Number:** BPCDT-980731KG. Granted: May 21, 1999.

**Note:** Latitude and longitude coordinates shown are based on the North American Datum of 1927 (NAD 27) as currently required by the Mass Media Bureau of the FCC.

**Multichannel TV Sound:** Stereo only.

**Satellite Earth Stations:** Transmitter Harris; Scientific-Atlanta, 3.7-meter; Vertex, 4.5-meter KC-band; Scientific-Atlanta, 4.5-meter; Scientific-Atlanta, 5.5-meter; Scientific-Atlanta, 11-meter; Scientific-Atlanta, Andrew receivers.

**AM Affiliate:** KSTP, 50-kw, 1500 kHz.

**FM Affiliate:** KSTP-FM, 100-kw, 94.5 MHz (No. 233), 1220-ft.

**News Services:** Conus, AP, ABC NewsOne.

**Ownership:** Hubbard Broadcasting Inc. (Group Owner).

**Began Operation:** April 23, 1948.

**Represented (sales):** Petry Television Inc.

**Represented (legal):** Holland & Knight.

**Represented (engineering):** du Treil, Lundin & Rackley Inc.

**Personnel:**

**Wendy Sedlacek**, Local Sales Manager.

**Deborah Kerr**, National Sales Manager.

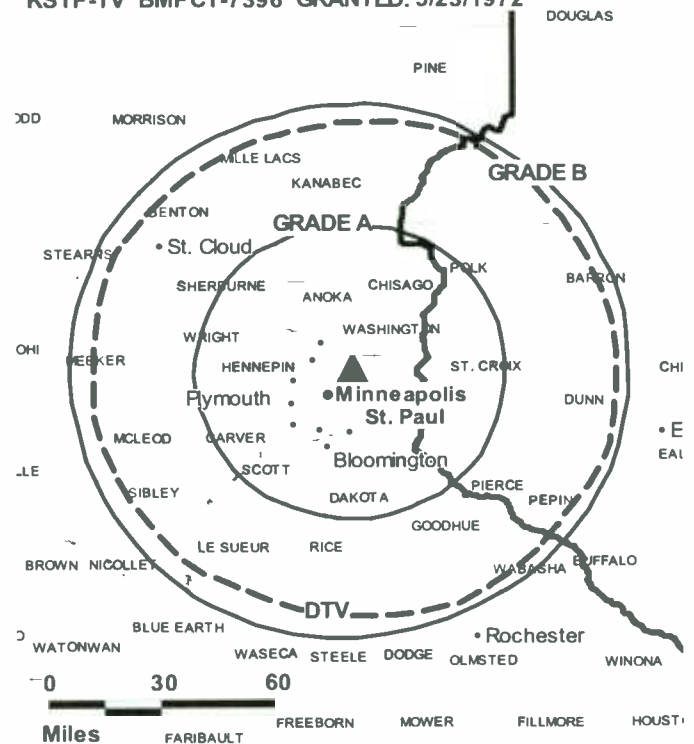
**Chris Berg**, News Director.

**Dick Rice**, Engineering Director.

**Dixie Hansen**, Vice President & Business Manager.

**Mike Smith**, Programming & Production Director.

**KSTP-TV BMPCT-7396 GRANTED: 5/23/1972**



© 2006 Warren Communications News

**Andrea Creech**, Marketing Director.

**Donna Corte**, Traffic Manager.

**Highest 30 Sec. Rate:** \$4500.

**City of License:** St. Paul. **Station DMA:** Minneapolis-St. Paul, MN. **Rank:** 15.

Circulation © 2005 Nielsen. Coverage based on Nielsen study.

GrandTotal	Cable TV Households	Non-cable TV Households	Total TV Households
Estimated Station Totals *	956,340	703,750	1,660,090
Average Weekly Circulation (2005)	601,166	425,377	1,026,543
Average Daily Circulation (2005)			453,903
Station DMA Total	Cable TV Households	Non-cable TV Households	Total TV Households
Estimated Station Totals *	832,330	640,540	1,472,870
Average Weekly Circulation (2005)	555,364	412,995	968,359
Average Daily Circulation (2005)			432,529
Other DMA Total	Cable TV Households	Non-cable TV Households	Total TV Households
Estimated Station Totals *	124,010	63,210	187,220
Average Weekly Circulation (2005)	45,802	12,382	58,184
Average Daily Circulation (2005)			21,374

\*Estimated station totals are sums of the Nielsen TV and Cable TV household estimates for each county in which the station registers viewing of more than 5% as per the Nielsen Survey Methods.

**Minnesota — Thief River Falls**

**KBRR  
Ch. 10  
(Satellite of KVRR, Fargo)**

**Network Service:** FOX.

**Licensee:** Red River Broadcast LLC, Box 9115, Fargo, ND 58106.

**Mailing Address:** Box 9115, Fargo, ND 58106.

**Phone:** 701-277-1515. **Fax:** 701-277-1830.

**E-mail:** news@kvrr.com

**Web Site:** http://www.kvrr.com

**Technical Facilities:** Channel No. 10 (192-198 MHz). Authorized power: 123-kw visual, 12.3-kw aural. Antenna: 596-ft above av. terrain, 499-ft. above ground, 1640-ft. above sea level.

Latitude 48° 01' 19"  
Longitude 96° 22' 12"

**Transmitter:** 227-ft. NE of intersection of Hwys. 3 & 12, W of St. Hilaire.

**Digital Facilities:** Channel No. 32 (578-584 MHz). Power: 1000-kw max. visual. Antenna: 371-ft above av. terrain, 362-ft. above ground, 1404-ft. above sea level.

Latitude 48° 01' 19"  
Longitude 96° 22' 12"

**FCC Digital File Number:** BPCDT-20000501ABR. Granted: May 12, 2005.

**Note:** Latitude and longitude coordinates shown are based on the North American Datum of 1927 (NAD 27) as currently required by the Mass Media Bureau of the FCC.

**Multichannel TV Sound:** Stereo only.

**News Service:** Fox NewsEdge.

**Ownership:** Red River Broadcast Corp. (Group Owner).

**Began Operation:** October 25, 1985.

**Represented (sales):** Petry Television Inc.

**Represented (legal):** Holland & Knight LLP.

**Represented (engineering):** du Treil, Lundin & Rackley Inc.

**Personnel:**

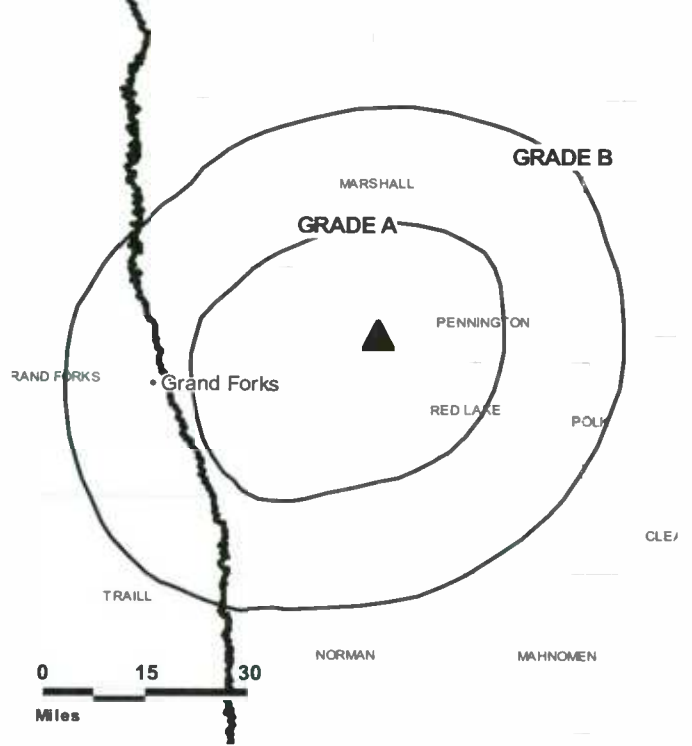
Ro Grignon, President.

Myron Kunin, Chief Executive Officer.

Kathy Lan, Vice President & General Manager.

**Rates:** On request.

**KBRR BPCT-19860626KE GRANTED: 8/29/1986**



© 2006 Warren Communications News

**City of License:** Thief River Falls. **Station DMA:** Fargo-Valley City, ND. **Rank:** 118.

Circulation © 2005 Nielsen. Coverage based on Nielsen study.

GrandTotal	Cable TV Households	Non-cable TV Households	Total TV Households
Estimated Station Totals *	39,640	39,720	79,360
Average Weekly Circulation (2005)	19,773	7,279	27,052
Average Daily Circulation (2005)			9,627
Station DMA Total	Cable TV Households	Non-cable TV Households	Total TV Households
Estimated Station Totals *	39,640	39,720	79,360
Average Weekly Circulation (2005)	19,773	7,279	27,052
Average Daily Circulation (2005)			9,627

\*Estimated station totals are sums of the Nielsen TV and Cable TV household estimates for each county in which the station registers viewing of more than 5% as per the Nielsen Survey Methods.



**KCCW-DT**

**Ch. 20**

**Network Service:** CBS.

**Grantee:** CBS Broadcasting Inc., 600 New Hampshire Ave. NW, Suite 1200, Washington, DC 20037.

**Studio:** 525 Broadway, Alexandria, MN 56308.

**Mailing Address:** Box 294, Alexandria, MN 56308.

**Phone:** 320-763-5166. **Fax:** 320-763-4991.

**E-mail:** wccotelevision@wcco.cbs.com

**Web Site:** http://www.wcco.com

**Technical Facilities:** Channel No. 20 (506-512 MHz). Authorized power: 718.7-kw max. visual. Antenna: 853-ft above av. terrain, 850-ft. above ground.

Latitude	46°	56'	05"
Longitude	94°	27'	19"

**Note:** Latitude and longitude coordinates shown are based on the North American Datum of 1927 (NAD 27) as currently required by the Mass Media Bureau of the FCC.

**Ownership:** Viacom Inc. (Group Owner).

**Began Operation:** Station operating under Special Temporary Authority at 20.3-kw max. visual; no on-air date

**Personnel:**

**Ed Piette**, Vice President, General Manager.

**Trey Fabacher**, Station Manager.

**Paul Wilkenson**, Engineering & Operations Director.

**Tom Bourassa**, General Sales Manager.

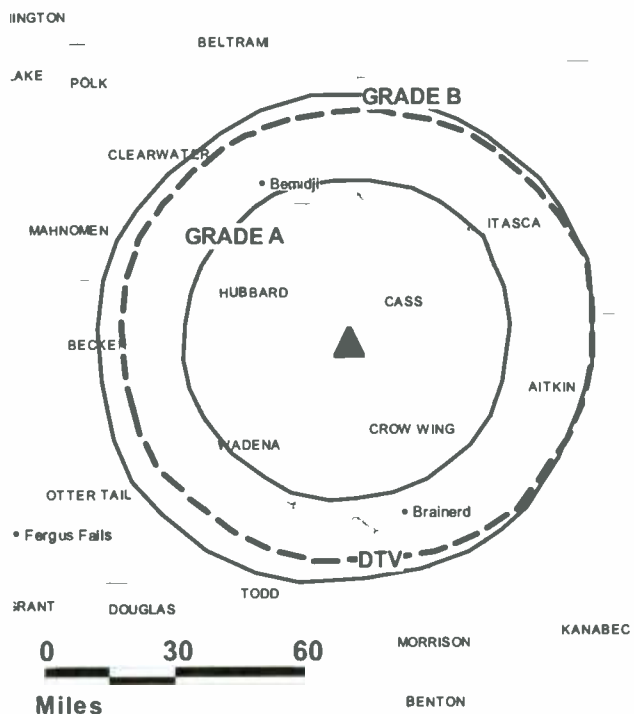
**Mary Jo Mathewson**, National Sales Manager.

**Jeff Kiernon**, News Director.

**Gary Kroger**, Chief Engineer.

**Ann Oeullette**, Controller.

**KCCW-DT BPCDT-19991025ACM GRANTED: 4/28/2000**



© 2006 Warren Communications News

**Jeanine Socha**, Program & Research Director.

**Melissa Martin**, Program Coordinator.

**Casey Kespohl**, Creative Services.

**City of License:** Walker. **Station DMA:** Minneapolis-St. Paul, MN. **Rank:** 15.

**Nielsen Data:** Not available.

**KCCW-TV**  
**Ch. 12**  
**(Satellite of WCCO-TV, Minneapolis)**

**Network Service:** CBS.

**Licensee:** CBS Broadcasting Inc., 2000 K St. NW, Suite 725, Washington, DC 20006.

**Studio:** 525 Broadway, Alexandria, MN 56308.

**Mailing Address:** Box 294, Alexandria, MN 56308.

**Phone:** 320-763-5166. **Fax:** 320-763-4991.

**E-mail:** wccotelevision@wcco.cbs.com

**Web Site:** http://www.wcco.com

**Technical Facilities:** Channel No. 12 (204-210 MHz). Authorized power: 316-kw visual, 63-kw aural. Antenna: 932-ft above av. terrain, 932-ft. above ground, 2320-ft. above sea level.

Latitude 46° 56' 05"  
 Longitude 94° 27' 19"

**Transmitter:** 3-mi. E of Hackensack.

**Digital Facilities:** Channel No. 20 (506-512 MHz). Power: 718.7-kw max. visual. Antenna: 853-ft above av. terrain, 850-ft. above ground.

Latitude 46° 56' 05"  
 Longitude 94° 27' 19"

**FCC Digital File Number:** BPCDT-19991025ACM. Granted: April 28, 2000.

**Note:** Latitude and longitude coordinates shown are based on the North American Datum of 1927 (NAD 27) as currently required by the Mass Media Bureau of the FCC.

**Satellite Earth Station:** Transmitter RCA; Satellite Video Systems, 4.5-meter C-band; Scientific-Atlanta receivers.

**Ownership:** Viacom Inc. (Group Owner).

**Began Operation:** January 1, 1964.

**Personnel:**

**Ed Piette**, Vice President & General Manager.

**Trey Fabacher**, Station Manager.

**Tom Bourassa**, General Sales Manager.

**Paul Wilkenson**, Engineering & Operations Director.

**Mary Jo Mathewson**, National Sales Manager.

**Jeff Kiernan**, News Director.

**Gary Kroger**, Chief Engineer.

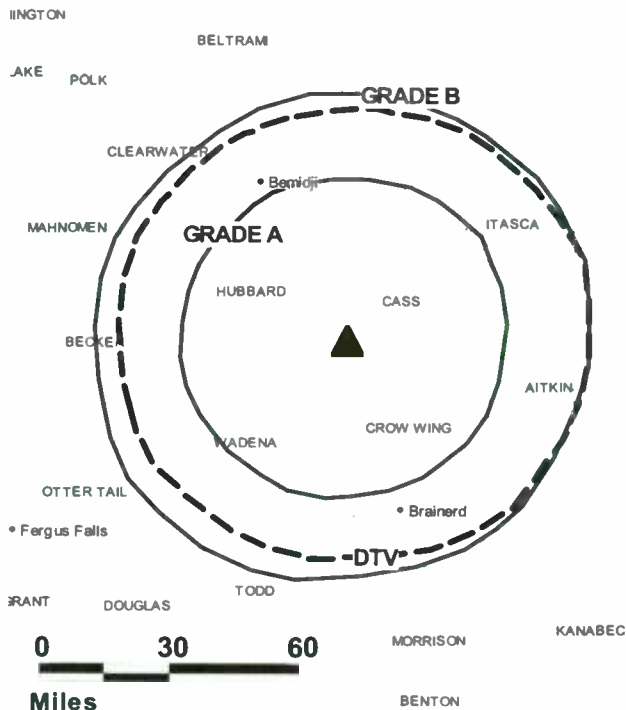
**Ann Oeulette**, Contoller.

**Jeanine Socha**, Program & Research Director.

**Melissa Martin**, Program Coordinator.

**Casey Kespohl**, Creative Services.

**KCCW-TV BPCT-19811104KH GRANTED: 4/2/1982**



© 2006 Warren Communications News

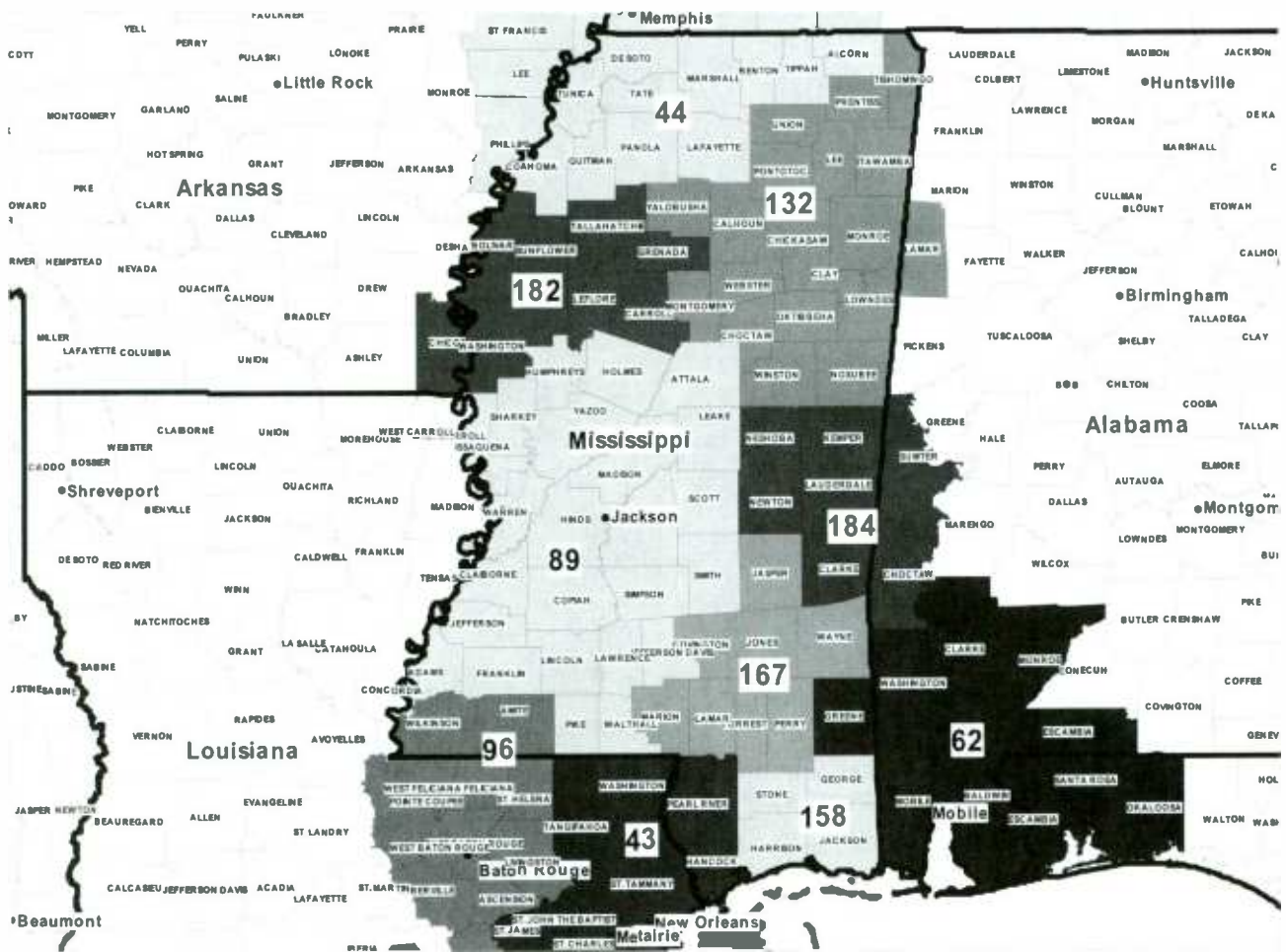
**Rates:** On request.

**City of License:** Walker. **Station DMA:** Minneapolis-St. Paul, MN. **Rank:** 15.

Circulation © 2005 Nielsen. Coverage based on Nielsen study.

<b>GrandTotal</b>	<b>Cable TV Households</b>	<b>Non-cable TV Households</b>	<b>Total TV Households</b>
Estimated Station Totals *	35,450	58,370	93,820
Average Weekly Circulation (2005)	24,094	12,496	36,590
Average Daily Circulation (2005)			22,070
<b>Station DMA Total</b>	<b>Cable TV Households</b>	<b>Non-cable TV Households</b>	<b>Total TV Households</b>
Estimated Station Totals *	26,620	37,010	63,630
Average Weekly Circulation (2005)	18,341	8,906	27,247
Average Daily Circulation (2005)			17,133
<b>Other DMA Total</b>	<b>Cable TV Households</b>	<b>Non-cable TV Households</b>	<b>Total TV Households</b>
Estimated Station Totals *	8,830	21,360	30,190
Average Weekly Circulation (2005)	5,753	3,590	9,343
Average Daily Circulation (2005)			4,937

\*Estimated station totals are sums of the Nielsen TV and Cable TV household estimates for each county in which the station registers viewing of more than 5% as per the Nielsen Survey Methods.



© 2006 Warren Communications News

MARKET	NIelsen DMA TV HOUSEHOLDS	RANK	MARKET AREA COMMERCIAL STATIONS
New Orleans, LA	672,150	43	WDSU (6); WDSU-DT (43); WGNO (26); WGNO-DT (15); WHNO (20); WHNO-DT (21); WNOL-DT (40); WNOL-TV (38); WPXL (49); WPXL-DT (50); WUPL (54); WUPL-DT (24); WVUE (8); WVUE-DT (29); WWL-DT (36); WWL-TV (4)
Memphis, TN	657,670	44	WBUY-DT (41); WBUY-TV (40); WHBQ-DT (53); WHBQ-TV (13); WLMT (30); WLMT-DT (31); WMC-DT (52); WMC-TV (5); WPTY-DT (25); WPTY-TV (24); WPXX-DT (51); WPXX-TV (50); WREG-DT (28); WREG-TV (3)
Mobile, AL-Pensacola (Fort Walton Beach), FL	501,130	62	WALA-DT (9); WALA-TV (10); WAWD (58); WAWO-DT (49); WBPG (55); WEAR-DT (17); WEAR-TV (3); WFGX (35); WHBR (33); WHBR-DT (34); WJTC (44); WJTC-DT (45); WKRG-DT (27); WKRG-TV (5); WMPV-DT (20); WMPV-TV (21); WPAN (53); WPAN-DT (40); WPMI-DT (47); WPMI-TV (15)
Jackson, MS	328,350	89	WAPT (16); WAPT-DT (21); WDBD (40); WDBD-DT (41); WJTV (12); WJTV-DT (52); WLBT (3); WNTZ (48); WUFX (35)
Baton Rouge, LA	305,810	96	WAFB (9); WAFB-DT (46); WBRZ-DT (13); WBRZ-TV (2); WGMB (44); WGMB-DT (45); WVLA (33); WVLA-DT (34)
Columbus-Tupelo-West Point, MS	186,510	132	WCBI-DT (35); WCBI-TV (4); WKDH (45); WLOV-DT (16); WLOV-TV (27); WTVB (9)
Biloxi-Gulfport, MS	135,540	158	WLOX (13); WLOX-DT (39); WXXV-DT (48); WXXV-TV (25)
Hattiesburg-Laurel, MS	105,000	167	WDAM-DT (28); WDAM-TV (7); WHLT (22); WHLT-DT (58)
Greenwood-Greenville, MS	76,800	182	WABG-TV (6); WXVT (15); WXVT-DT (17)
Meridian, MS	71,210	184	WGBC (30); WGBC-DT (31); WMDN (24); WMDN-DT (26); WTOK-DT (49); WTOK-TV (11)

Mississippi *Digital* Station Totals as of October 1, 2005

	VHF	UHF	TOTAL
Commercial Television	0	15	15
Educational Television	0	8	8
	0	23	23

Mississippi Analog Station Totals as of October 1, 2005

	VHF	UHF	TOTAL
Commercial Television	8	12	20
Educational Television	2	6	8
	10	18	28

**WLOX**  
**Ch. 13**

**Network Service:** ABC.

**Licensee:** LibCo Inc., 639 Isbell Rd., Suite 390, Reno, NV 89509.

**Studio:** 208 Debuys Rd., Biloxi, MS 39531.

**Mailing Address:** Box 4596, Biloxi, MS 39535-4596.

**Phone:** 228-896-1313. **Fax:** 228-896-0749.

**E-mail:** wlox@wlox.com

**Web Site:** http://www.wlox.com

**Technical Facilities:** Channel No. 13 (210-216 MHz). Authorized power: 316-kw visual, 31.6-kw aural. Antenna: 1340-ft above av. terrain, 1319-ft. above ground, 1549-ft. above sea level.

Latitude 30° 43' 25"  
Longitude 89° 05' 29"

**Transmitter:** 3-mi. NE of McHenry.

**Digital Facilities:** Channel No. 39 (320-626 MHz). Power: 1000-kw max. visual. Antenna: 1240-ft above av. terrain, 1161-ft. above ground.

Latitude 30° 43' 23"  
Longitude 89° 05' 28"

**FCC Digital File Number:** BPCDT-19991101ACA. Granted: January 22, 2001.

**Note:** Latitude and longitude coordinates shown are based on the North American Datum of 1927 (NAD 27) as currently required by the Mass Media Bureau of the FCC.

**Multichannel TV Sound:** Stereo only.

**Satellite Earth Stations:** RCA, 4.5-meter Ku-band; Andrew, 4.5-meter C-band; Microdyne, 5-meter KC-band; Andrew, 7-meter C-band; Microdyne, M/A-Corn, Avantek receivers.

**SNG Mobile Dish:** RSI, 2.4-meter Ku-band.

**News Services:** NIWS, AP, ABC NewsOne.

**Ownership:** Cosmos Broadcasting Corp. (Group Owner).

**Began Operation:** September 15, 1962.

**Represented (sales):** Continental Television Sales.

**Represented (legal):** Dow, Lohnes & Albertson PLLC.

**Personnel:**

Leon D. Long, Vice President & General Manager.

David Vincent, Station Manager & News Director.

Linda Sherman, General Sales Manager.

Don F. Moore, Local Sales Manager.

Ralph Caudill, National Sales Manager.

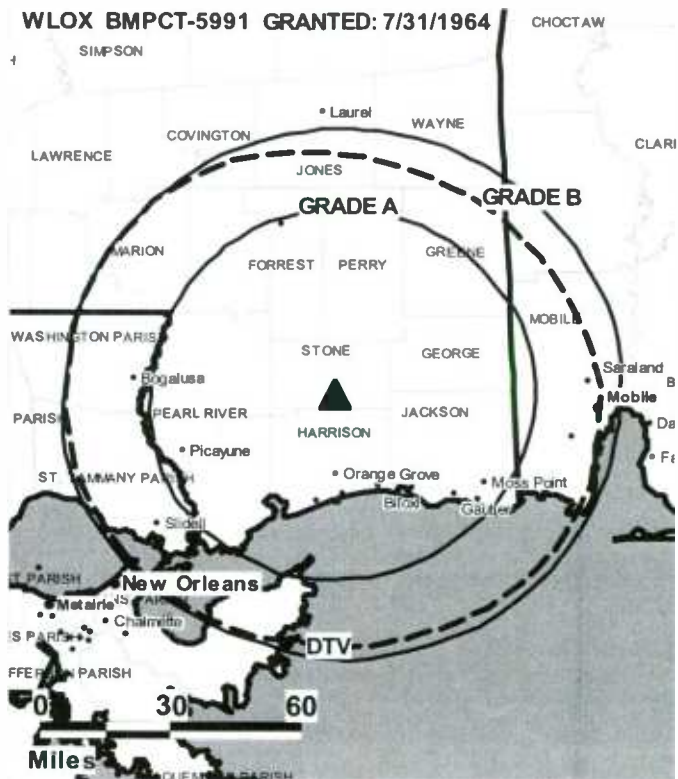
John Armstrong, Engineer Supervisor.

Frank Carlisle, Business Manager.

Darlene Duffano, Program Director.

Todd Durbin, Promotion Director.

Pat Fagan, Research Director.



© 2006 Warren Communications News

**Tim Blesel**, Creative Services Manager.

**Glennis Crowell**, Traffic Manager.

**Rates:** On request.

**City of License:** Biloxi. **Station DMA:** Biloxi-Gulfport, MS. **Rank:** 158.

Circulation © 2005 Nielsen. Coverage based on Nielsen study.

GrandTotal	Cable TV Households	Non-cable TV Households	Total TV Households
Estimated Station Totals *	169,120	99,280	268,400
Average Weekly Circulation (2005)	117,027	33,637	150,664
Average Daily Circulation (2005)			87,093
Station DMA Total	Cable TV Households	Non-cable TV Households	Total TV Households
Estimated Station Totals *	95,860	30,230	126,090
Average Weekly Circulation (2005)	77,536	16,430	93,966
Average Daily Circulation (2005)			61,471
Other DMA Total	Cable TV Households	Non-cable TV Households	Total TV Households
Estimated Station Totals *	73,260	69,050	142,310
Average Weekly Circulation (2005)	39,491	17,207	56,698
Average Daily Circulation (2005)			25,622

\* Estimated station totals are sums of the Nielsen TV and Cable TV household estimates for each county in which the station registers viewing of more than 5% as per the Nielsen Survey Methods.

**WLOX-DT**  
**Ch. 39**

**Network Service:** ABC.

**Licensee:** LibCo Inc., 639 Isbell Rd., Suite 390, Reno, NV 89509.

**Studio:** 208 DeBuys Rd., Biloxi, MS 39531.

**Mailing Address:** Box 4596, Biloxi, MS 39535.

**Phone:** 228-896-1313. **Fax:** 228-896-0749.

**E-mail:** wlox@wlox.com

**Web Site:** <http://www.wlox.com>

**Technical Facilities:** Channel No. 39 (320-626 MHz). Authorized power: 1000-kw max. visual. Antenna: 1240-ft above av. terrain, 1161-ft. above ground.

Latitude	30°	43'	23"
Longitude	89°	05'	28"

**Transmitter:** 3 mi. NE of McHenry.

**Note:** Latitude and longitude coordinates shown are based on the North American Datum of 1927 (NAD 27) as currently required by the Mass Media Bureau of the FCC.

**Ownership:** Cosmos Broadcasting Corp. (Group Owner).

**Began Operation:** January 26, 2003.

**Represented (sales):** Continental Television Sales.

**Represented (legal):** Dow, Lohnes & Albertson PLLC.

**Represented (engineering):** du Treil, Lundin & Rackley Inc.

**Personnel:**

**Leon Long**, Vice President & General Manager.

**David Vincent**, Station Manager & News Director.

**Linda Sherman**, General Sales Manager.

**Don F. Moore**, Local Sales Manager.

**Ralph Caudill**, National Sales Manager.

**John Armstrong**, Engineer Supervisor.

**Frank Carlisle**, Business Manager.

**Darlene Duffano**, Program Director.

WLOX-DT BMPCDT-20020926ACM GRANTED: 10/28/2002



© 2006 Warren Communications News

**Todd Durbin**, Promotion Director.

**Pat Fagan**, Research Director.

**Tim Biesel**, Creative Services Manager.

**Glennis Crowell**, Traffic Manager.

**Highest 30 Sec. Rate:** \$1400.

**City of License:** Biloxi. **Station DMA:** Biloxi-Gulfport, MS. **Rank:** 158.

**Nielsen Data:** Not available.



**WCBI-DT**  
**Ch. 35**

**Network Service:** CBS.

**Licensee:** WCBI-TV LLC, 27 Albercom St., Savannah, GA 31412.

**Studio:** 201 5th St., Columbus, MS 39703.

**Mailing Address:** Box 271, Columbus, MS 39703.

**Phone:** 601-327-4444. **Fax:** 662-329-1004.

**E-mail:** cbruce@wcbi.com

**Web Site:** <http://www.wcbi.com>

**Technical Facilities:** Channel No. 35 (596-602 MHz). Authorized power: 708-kw max. visual. Antenna: 1916-ft above av. terrain, 1680-ft. above ground.

Latitude	33°	45'	06"
Longitude	88°	52'	40"

**Note:** Latitude and longitude coordinates shown are based on the North American Datum of 1927 (NAD 27) as currently required by the Mass Media Bureau of the FCC.

**Ownership:** Morris Network Inc. (Group Owner).

**Began Operation:** Station operating; no on-air date

**Represented (legal):** Fletcher, Heald & Hildreth PLC.

**Represented (sales):** Blair Television.

**Personnel:**

**Carl Bruce,** General Manager.

**Bobby Berry,** General & Local Sales Manager.

**Charles Hill-Morris,** National Sales Manager.

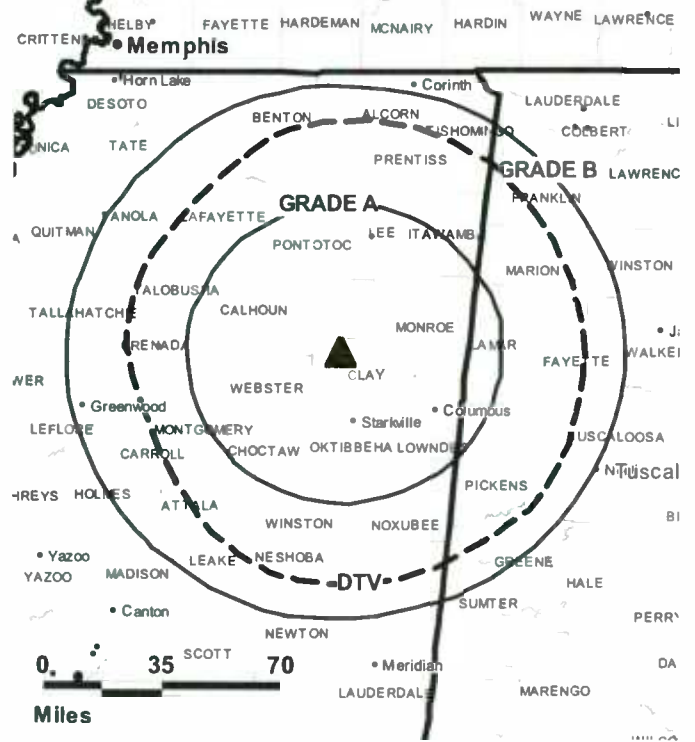
**Dutch Terry,** News Director.

**Gary Savage,** Engineering Director.

**Andy Coleman,** Business Manager.

**T. J. Tate,** Production Manager.

**WCBI-DT BPCDT-19991029AES GRANTED: 3/30/2000**



© 2006 Warren Communications News

**Donna Hitchcock,** Traffic Manager.

**City of License:** Columbus. **Station DMA:** Columbus-Tupelo-West Point, MS.

**Rank:** 132.

**Nielsen Data:** Not available.



**WCBI-TV**  
**Ch. 4**

**Network Service:** CBS.

**Licensee:** WCBI-TV LLC, 27 Albercom St., Savannah, GA 31412.

**Studio:** 201 5th St. S, Columbus, MS 39701.

**Mailing Address:** Box 271, Columbus, MS 39703.

**Phone:** 662-327-4444. **Fax:** 602-329-1004.

**E-mail:** cbruce@wcbi.com

**Web Site:** http://www.wcbi.com

**Technical Facilities:** Channel No. 4 (66-72 MHz). Authorized power: 100-kw visual, 10-kw aural. Antenna: 1800-ft above av. terrain, 1680-ft. above ground, 2335-ft. above sea level.

Latitude 33° 45' 07"  
Longitude 88° 52' 44"

**Transmitter:** Hwy. 47, 4-mi. NE of Montpelier.

**Digital Facilities:** Channel No. 35 (596-602 MHz). Power: 708-kw max. visual. Antenna: 1916-ft above av. terrain, 1680-ft. above ground.

Latitude 33° 45' 06"  
Longitude 88° 52' 40"

**FCC Digital File Number:** BPCDT-19991029AES. Granted: March 30, 2000.

**Note:** Latitude and longitude coordinates shown are based on the North American Datum of 1927 (NAD 27) as currently required by the Mass Media Bureau of the FCC.

**Multichannel TV Sound:** Stereo only.

**Satellite Earth Stations:** Transmitter Larcen; M/A-Com, 4-meter; DH Satellite, 4.5-meter; Scientific-Atlanta, 4.6-meter; Andrew, 4.6-meter Ku-band; Scientific-Atlanta, 7-meter; Scientific-Atlanta, M/A-Com, DX Communications receivers.

**SNG Mobile Dish:** Radiator Systems, 2.8-meter Ku-band.

**News Services:** CNN Newsource, CBS Newspath, AP.

**Ownership:** Morris Network Inc. (Group Owner).

**Began Operation:** July 13, 1956. Sale to present owner by Imes Communications approved by FCC December 31, 2003.

**Represented (sales):** Blair Television.

**Represented (legal):** Fletcher, Heald & Hildreth PLC.

**Personnel:**

Carl Bruce, General Manager.

Bobby Berry, General & Local Sales Manager.

Charles Hill-Morris, National Sales Manager.

Gary Savage, Engineering Director.

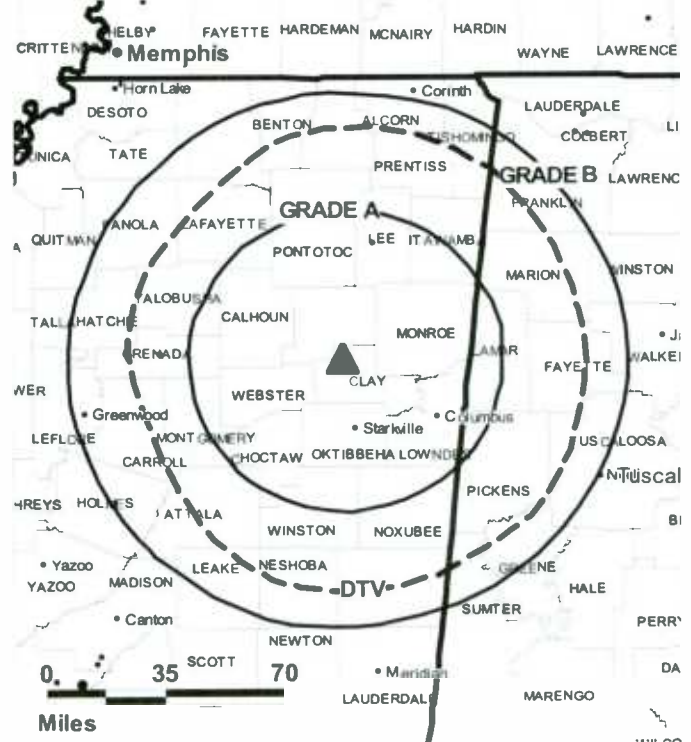
Dutch Terry, News Director.

Andy Coleman, Business Manager.

T. J. Tate, Production Manager.

Donna Hitchcock, Traffic Manager.

**WCBI-TV BPCT-19840723KS GRANTED: 1/30/1985**



© 2006 Warren Communications News

**Rates:** Dn request.

**City of License:** Columbus. **Station DMA:** Columbus-Tupelo-West Point, MS.

**Rank:** 132.

Circulation © 2005 Nielsen. Coverage based on Nielsen study.

GrandTotal	Cable TV Households	Non-cable TV Households	Total TV Households
Estimated Station Totals *	121,000	140,600	261,600
Average Weekly Circulation (2005)	67,671	60,140	127,811
Average Daily Circulation (2005)			67,937
Station DMA Total	Cable TV Households	Non-cable TV Households	Total TV Households
Estimated Station Totals *	88,420	89,460	177,880
Average Weekly Circulation (2005)	60,103	52,807	112,910
Average Daily Circulation (2005)			61,757
Other DMA Total	Cable TV Households	Non-cable TV Households	Total TV Households
Estimated Station Totals *	32,580	51,140	83,720
Average Weekly Circulation (2005)	7,568	7,333	14,901
Average Daily Circulation (2005)			6,180

\*Estimated station totals are sums of the Nielsen TV and Cable TV household estimates for each county in which the station registers viewing of more than 5% as per the Nielsen Survey Methods.

**Mississippi — Greenville**

**WXVT  
Ch. 15**

**Network Service:** UPN, CBS.

**Licensee:** Saga Broadcasting LLC, 73 Kercheval Ave., Grosse Pointe Farms, MI 48236.

**Studio:** 3015 E. Reed Rd., Greenville, MS 38703.

**Mailing Address:** 3015 E. Reed Rd., Greenville, MS 38703.

**Phone:** 662-334-1500. **Fax:** 662-378-8122.

**E-mail:** dcavileer@tecinfo.com

**Web Site:** http://www.wxvt.com

**Technical Facilities:** Channel No. 15 (476-482 MHz). Authorized power: 2750-kw max. & 891-kw horizontal visual, & 178-kw horizontal aural. Antenna: 890-ft above av. terrain, 919-ft. above ground, 1049-ft. above sea level.

Latitude 33° 39' 26"  
Longitude 90° 42' 17.5"

Holds CP for change to 1200-kw max. visual, 883-ft above av. terrain, 881-ft. above ground, 1011-ft. above sea level; lat. 33° 39' 26", long. 90° 42' 18", BPCCT-20041124AEU.

**Transmitter:** 4.9-mi. SSE of Cleveland.

**Digital Facilities:** Channel No. 17 (488-494 MHz). Power: 98.9-kw max. visual. Antenna: 889-ft above av. terrain, 820-ft. above ground.

Latitude 33° 39' 26"  
Longitude 90° 42' 18"

**FCC Digital File Number:** BPCDT-19991019ABP. Granted: May 03, 2001.

**Note:** Latitude and longitude coordinates shown are based on the North American Datum of 1927 (NAD 27) as currently required by the Mass Media Bureau of the FCC.

**Satellite Earth Stations:** RCA, 3-meter; Harris, 3-meter; DH Satellite, 5-meter; ADM, 5.5-meter.

**News Services:** CNN Newsource, CBS Newspath, AP.

**Ownership:** Saga Communications Inc. (Group Owner).

**Began Operation:** November 7, 1980. Sale to Lamco Communications by Big River Broadcasting Co. approved by FCC March 5, 1984. Sale to Greenville Television Inc. approved by FCC August 28, 1991. Sale to present owner by Greenville Television Inc. approved by FCC April 22, 1999.

**Represented (sales):** Blair Television.

**Represented (legal):** Smithwick & Belendiuk PC.

**Personnel:**

**David Cavileer**, Vice President & General Manager.

**Jim Chick**, General & Local Sales Manager.

**Earl Phelps**, News Director.

**Paul Serio**, Chief Engineer.

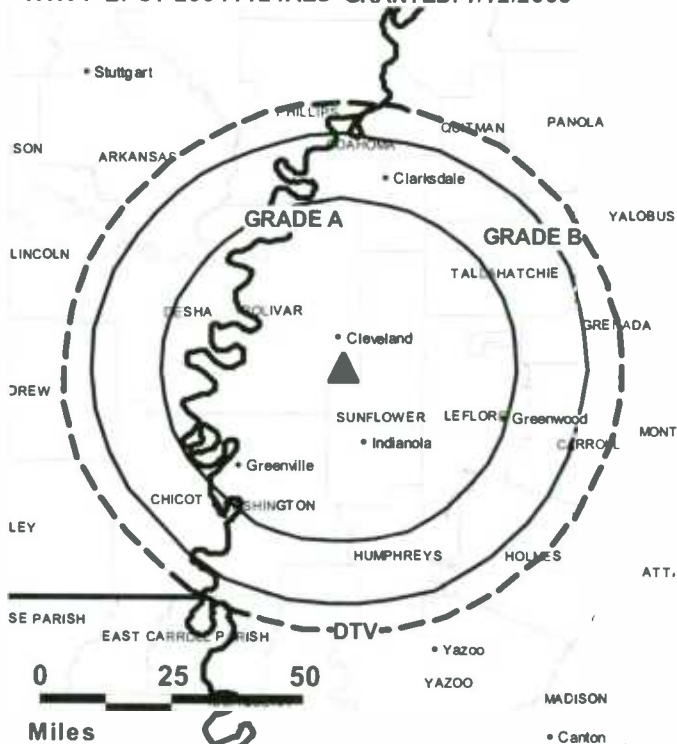
**Leigh McDowell**, Business Manager.

**Carolyn Byars**, Program Director.

**Trey Horton**, Production Manager.

**Beverly Ford**, Creative Services Director.

**WXVT BPCT-20041124AEU GRANTED: 1/12/2005**



© 2006 Warren Communications News

**Cassandra Robinson**, Traffic Manager.

**Highest 30 Sec. Rate:** \$550.

**City of License:** Greenville. **Station DMA:** Greenwood-Greenville, MS. **Fank:** 182.

Circulation © 2005 Nielsen. Coverage based on Nielsen study.

GrandTotal	Cable TV Households	Non-cable TV Households	Total TV Households
Estimated Station Totals *	73,530	32,610	106,140
Average Weekly Circulation (2005)	42,593	8,472	51,065
Average Daily Circulation (2005)			26,619
Station DMA Total	Cable TV Households	Non-cable TV Households	Total TV Households
Estimated Station Totals *	55,440	20,650	76,090
Average Weekly Circulation (2005)	37,618	6,742	44,360
Average Daily Circulation (2005)			24,641
Other DMA Total	Cable TV Households	Non-cable TV Households	Total TV Households
Estimated Station Totals *	18,090	11,960	30,050
Average Weekly Circulation (2005)	4,975	1,730	6,705
Average Daily Circulation (2005)			1,978

\*Estimated station totals are sums of the Nielsen TV and Cable TV household estimates for each county in which the station registers viewing of more than 5% as per the Nielsen Survey Methods.

# Mississippi — Greenville

## WXVT-DT Ch. 17

**Network Service:** CBS.

**Grantee:** Saga Broadcasting LLC, 73 Kercheval Ave., Grosse Pointe Farms, MI 48236.

**Studio:** 3015 E. Reed Rd., Greenville, MS 38703.

**Mailing Address:** 3015 E. Reed Rd., Greenville, MS 38703.

**Phone:** 662-334-1500. **Fax:** 662-378-8122.

**E-mail:** dcavileer@tecinfo.com

**Web Site:** <http://www.wxvt.com>

**Technical Facilities:** Channel No. 17 (488-494 MHz). Authorized power: 98.9-kw max. visual. Antenna: 889-ft above av. terrain, 820-ft. above ground.

Latitude	33°	39'	26"
Longitude	90°	42'	18"

**Note:** Latitude and longitude coordinates shown are based on the North American Datum of 1927 (NAD 27) as currently required by the Mass Media Bureau of the FCC.

**News Service:** CNN Newsource.

**Ownership:** Saga Communications Inc. (Group Owner).

**Began Operation:** May 1, 2002. Station operating under Special Temporary Authority at 0.25-kw max. visual.

**Represented (sales):** Blair Television.

**Represented (legal):**

**Personnel:**

**David Cavileer**, Vice President & General Manager.

**Jim Chick**, Sales Manager.

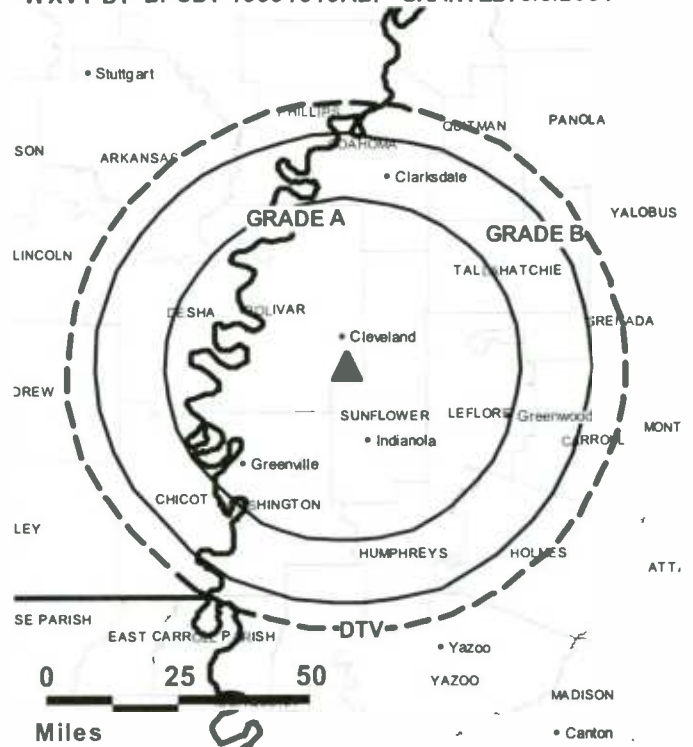
**Earl Phelps**, News Director.

**Paul Serio**, Chief Engineer.

**Leigh McDowell**, Business Manager.

**Carolyn Byars**, Program Director.

WXVT-DT BPCDT-19991019ABP GRANTED: 5/3/2001



**Trey Horton**, Production Manager.

**Beverly Ford**, Creative Services Director.

**Cassandra Robinson**, Traffic Manager.

**City of License:** Greenville. **Station DMA:** Greenwood-Greenville, MS. **Rank:** 182.

**Nielsen Data:** Not available.

**Mississippi — Greenwood**

**WABG-TV  
Ch. 6**

**Network Service:** ABC.

**Licensee:** Mississippi Broadcasting Partners, 2001 Garrard Ave., Greenwood, MS 38930.

**Studios:** 2001 Garrard Ave., Greenwood, MS 38930; 849 Washington Ave., Greenville, MS 38701.

**Mailing Address:** Box 1243, Greenville, MS 38701.

**Phone:** 662-332-0949; 662-378-3055. **Fax:** 662-334-6420.

**E-mail:** snelson@wabg.com

**Web Site:** http://www.wabg.com

**Technical Facilities:** Channel No. 6 (82-88 MHz). Authorized power: 100-kw visual, 10.5-kw aural. Antenna: 1960-ft above av. terrain, 2000-ft. above ground, 2115-ft. above sea level.

Latitude 33° 22' 23"  
Longitude 90° 32' 31"

Holds CP for change to 1959-ft above av. terrain, 1959-ft. above ground, 2073-ft. above sea level; lat. 33° 22' 23", long. 90° 32' 25", BPCT-20030701BNS.

**Transmitter:** 2.3-mi. NE of city limits, near Invenness.

**Digital Facilities:** Channel No. 32 (578-584 MHz). Power: 1000-kw max. visual, aural. Antenna: 1877-ft above av. terrain, 1877-ft. above ground, 1991-ft. above sea level.

Latitude 33° 22' 23"  
Longitude 90° 32' 25"

**FCC Digital File Number:** BPCDT-19991013ABI. Granted: February 03, 2005.

**Note:** Latitude and longitude coordinates shown are based on the North American Datum of 1927 (NAD 27) as currently required by the Mass Media Bureau of the FCC.

**AM Affiliate:** WABG, 1-kw (0.5-kw night), 960 kHz.

**News Services:** CNN Newsource, AP, ABC NewsOne.

**Ownership:** Bahakel Communications Ltd. (Group Owner).

**Began Operation:** October 20, 1959.

**Represented (sales):** Continental Television Sales.

**Personnel:**

Cy N. Bahakel, President.

Sherry Nelson, General Manager & Local Sales Manager.

Mandy Lester Reid, Sales Associate.

Jonas Oswald, Sales Associate.

Pam Chatman, News Director.

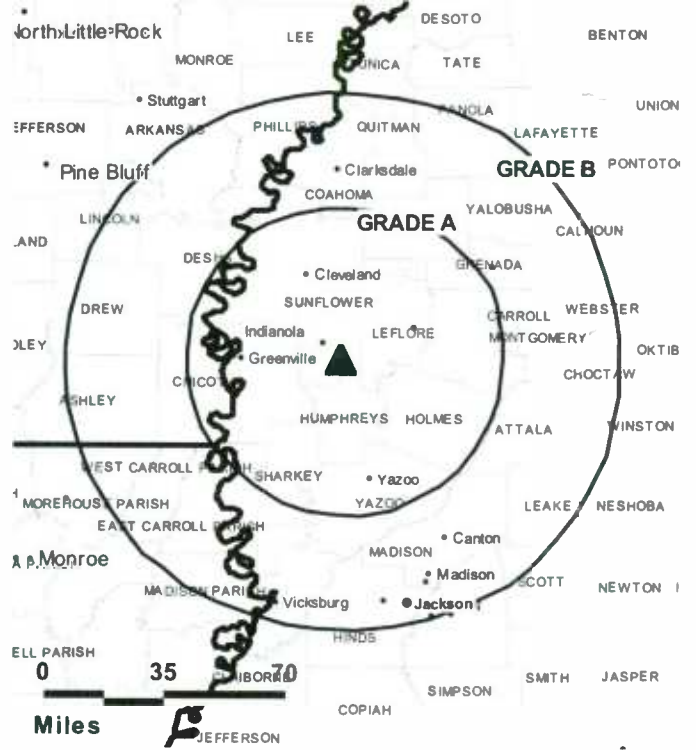
Larry Nixon, Engineering Director.

Betty Thunderburk, Business Manager.

Donnie Reid, Production & Program Director.

Trey Clark, Traffic Manager.

**WABG-TV BPCT-20030701BNS GRANTED: 11/6/2003**



**Highest 30 Sec. Rate:** \$650.

**City of License:** Greenwood. **Station DMA:** Greenwood-Greenville, MS. **Rank:** 182.

Circulation © 2005 Nielsen. Coverage based on Nielsen study.

GrandTotal	Cable TV Households	Non-cable TV Households	Total TV Households
Estimated Station Totals *	95,690	54,820	150,510
Average Weekly Circulation (2005)	58,684	18,968	77,652
Average Daily Circulation (2005)			43,312
Station DMA Total	Cable TV Households	Non-cable TV Households	Total TV Households
Estimated Station Totals *	55,440	22,720	78,160
Average Weekly Circulation (2005)	42,770	11,650	54,420
Average Daily Circulation (2005)			32,516
Other DMA Total	Cable TV Households	Non-cable TV Households	Total TV Households
Estimated Station Totals *	40,250	32,100	72,350
Average Weekly Circulation (2005)	15,914	7,318	23,232
Average Daily Circulation (2005)			10,796

\*Estimated station totals are sums of the Nielsen TV and Cable TV household estimates for each county in which the station registers viewing of more than 5% as per the Nielsen Survey Methods.

# Mississippi — Gulfport

**WXXV-DT**

**Ch. 48**

**Network Service:** FOX.

**Grantee:** Morris Network of Mississippi Inc., Box 2500, Gulfport, MS 39505.

**Studio:** 14351 Hwy. 49 N., Gulfport, MS 39503.

**Mailing Address:** Box 2500, Gulfport, MS 39505.

**Phone:** 228-832-2525. **Fax:** 228-832-4442.

**E-mail:** pcox@wxxv25.com

**Web Site:** <http://www.wxxv25.com>

**Technical Facilities:** Channel No. 48 (674-680 MHz). Authorized power: 300-kw max. visual. Antenna: 1496-ft above av. terrain, 1414-ft. above ground.

Latitude	30°	44'	48"
Longitude	89°	03'	30"

**Note:** Latitude and longitude coordinates shown are based on the North American Datum of 1927 (NAD 27) as currently required by the Mass Media Bureau of the FCC.

**News Services:** AP, Fox NewsEdge.

**Ownership:** Morris Network Inc. (Group Owner).

**Began Operation:** Station operating under Special Temporary Authority at 13-kw max. visual; no on-air date

**Represented (sales):** Millennium Sales & Marketing.

**Personnel:**

**Phillip D. Cox**, General Manager.

**Mike Travis**, Sales Manager.

**Shirin Brown**, National Sales Coordinator.

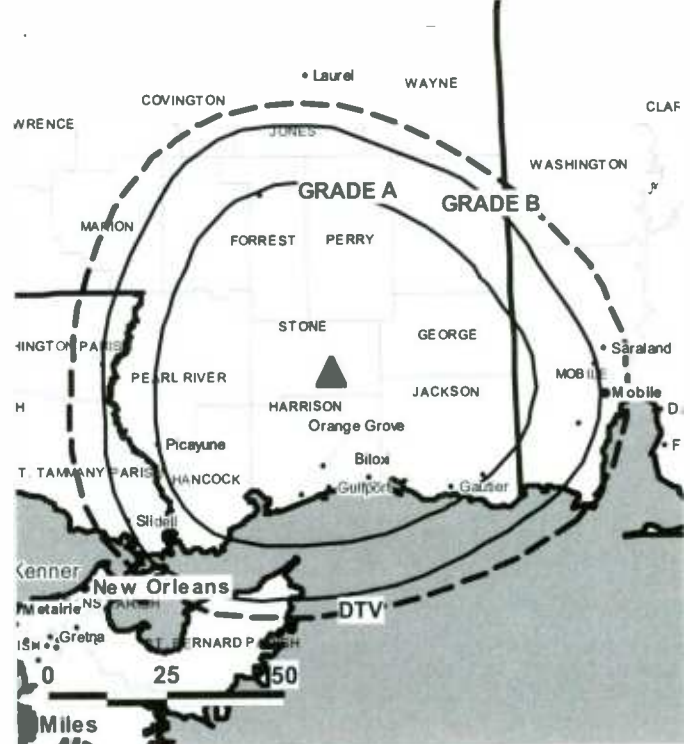
**Glenda McCree**, Sales Assistant.

**Ray Luke**, Operations Manager & Chief Engineer.

**Donna Ingram**, Business Manager.

**Marisha Swanier**, Program & Traffic Coordinator.

**WXXV-DT BPCDT-19991014ABJ GRANTED: 1/11/2001**



© 2006 Warren Communications News

**Michele Gibbs**, Promotion Coordinator.

**Deborah McCreary**, Creative Services Supervisor.

**City of License:** Gulfport. **Station DMA:** Biloxi-Gulfport, MS. **Rank:** 158.

**Nielsen Data:** Not available.



**Mississippi — Gulfport**

**WXXV-TV  
Ch. 25**

**Network Service:** FOX.

**Licensee:** Morris Network of Mississippi Inc., 27 Abercom St., Savannah, GA 31412.

**Studio:** 14351 Hwy. 49 N, Gulfport, MS 39503.

**Mailing Address:** Box 2500, Gulfport, MS 39505.

**Phone:** 228-832-2525. **Fax:** 228-832-4442.

**E-mail:** pcox@wxxv25.com

**Web Site:** http://www.wxxv25.com

**Technical Facilities:** Channel No. 25 (536-542 MHz). Authorized power: 2240-kw max. visual, 224-kw aural. Antenna: 1600-ft above av. terrain, 1540-ft. above ground, 1780-ft. above sea level.

Latitude 30° 44' 48"  
Longitude 89° 03' 30"

**Transmitter:** 4.7-mi. NE of McHenry.

**Digital Facilities:** Channel No. 48 (674-680 MHz). Power: 300-kw max. visual. Antenna: 1496-ft above av. terrain, 1414-ft. above ground.

Latitude 30° 44' 48"  
Longitude 89° 03' 30"

**FCC Digital File Number:** BPCDT-19991014ABJ. Granted: January 11, 2001.

**Note:** Latitude and longitude coordinates shown are based on the North American Datum of 1927 (NAD 27) as currently required by the Mass Media Bureau of the FCC.

**Multichannel TV Sound:** Stereo only.

**Satellite Earth Station:** Transmitter Harris; Comtech, 5-meter C-band; Pinzone receivers.

**Ownership:** Morris Network Inc. (Group Owner).

**Began Operation:** February 14, 1987. Sale to present owner by Prime Cities Broadcasting Corp. approved by FCC June 12, 1997. Sale to Prime Cities Broadcasting Corp. by AmSouth Realty Inc. approved by FCC May 1, 1991. Sale to AmSouth Realty Inc. by Gulf Coast TV Ltd. approved by FCC December 8, 1989.

**Represented (sales):** Millennium Sales & Marketing.

**Represented (legal):** Fletcher, Heald & Hildreth PLC.

**Represented (engineering):** Denny & Associates PC.

**Personnel:**

Phillip D. Cox, General Manager.

Ray Luke, Operations Manager & Chief Engineer.

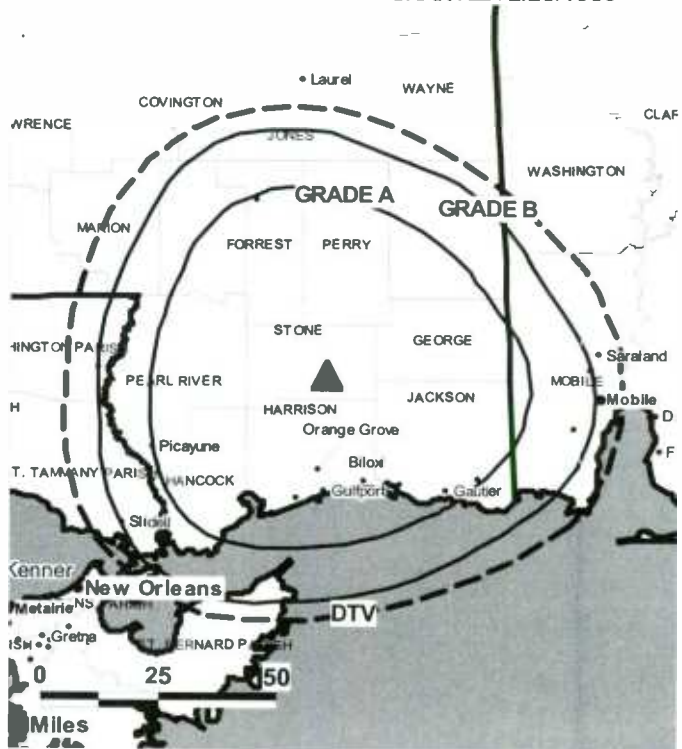
Mike Travis, Sales Manager.

Shirin Brown, National Sales Coordinator.

Glenda McCree, Sales Assistant.

**Kepper, Tupper & Company**  
We brokered the sale of WXXV-TV  
112 High Ridge Avenue, Ridgefield, CT (203)431-3366

**WXXV-TV BMPCT-19840824KJ GRANTED: 2/28/1985**



© 2006 Warren Communications News

Donna Ingram, Business Manager.

Marisha Swanier, Program & Traffic Coordinator.

Michele Gibbs, Promotion Coordinator.

Deborah McCreary, Creative Services Director.

**Highest 30 Sec. Rate:** \$500.

**City of License:** Gulfport. **Station DMA:** Biloxi-Gulfport, MS. **Rank:** 158.

Circulation © 2005 Nielsen. Coverage based on Nielsen study.

GrandTotal	Cable TV Households	Non-cable TV Households	Total TV Households
Estimated Station Totals *	172,130	91,920	264,050
Average Weekly Circulation (2005)	75,019	18,089	93,108
Average Daily Circulation (2005)			32,786
<b>Station DMA Total</b>	<b>Cable TV Households</b>	<b>Non-cable TV Households</b>	<b>Total TV Households</b>
Estimated Station Totals *	95,860	30,230	126,090
Average Weekly Circulation (2005)	41,498	7,483	48,981
Average Daily Circulation (2005)			17,969
<b>Other DMA Total</b>	<b>Cable TV Households</b>	<b>Non-cable TV Households</b>	<b>Total TV Households</b>
Estimated Station Totals *	76,270	61,690	137,960
Average Weekly Circulation (2005)	33,521	10,606	44,127
Average Daily Circulation (2005)			14,817

\*Estimated station totals are sums of the Nielsen TV and Cable TV household estimates for each county in which the station registers viewing of more than 5% as per the Nielsen Survey Methods.



# Mississippi — Hattiesburg

## WHLT Ch. 22 (Satellite of WJTV, Jackson)

**Network Service:** CBS.

**Licensee:** Media General Communications, Inc., 333 E. Franklin St., Richmond, VA 23219.

**Studio:** Cloverleaf Mall, 5912 Hwy. 49, Hattiesburg, MS 39401.

**Mailing Address:** 5912 Hwy. 49, Cloverleaf Mall, Hattiesburg, MS 39401.

**Phone:** 601-545-2077. **Fax:** 601-545-3589.

**E-mail:** sschrader@wjtv.com

**Web Site:** http://www.whlt.com

**Technical Facilities:** Channel No. 22 (518-524 MHz). Authorized power: 1200-kw max. visual, 120-kw aural. Antenna: 800-ft above av. terrain, 707-ft. above ground, 1017-ft. above sea level.

Latitude 31° 24' 21"  
Longitude 89° 14' 35"

**Transmitter:** 4-mi. NE of Petal on Lynn Ray Rd.

**Digital Facilities:** Channel No. 58 (734-740 MHz). Power: 1000-kw max. visual. Antenna: 699-ft above av. terrain, 607-ft. above ground.

Latitude 31° 24' 20"  
Longitude 89° 14' 13"

**FCC Digital File Number:** BPCDT-19991025ADY. Granted: October 25, 2000.

**Note:** Latitude and longitude coordinates shown are based on the North American Datum of 1927 (NAD 27) as currently required by the Mass Media Bureau of the FCC.

**Multichannel TV Sound:** Stereo only.

**Satellite Earth Station:** Transmitter Harris; Scientific-Atlanta, 5-meter C-band.

**News Service:** AP.

**Ownership:** Media General Inc. (Group Owner).

**Began Operation:** January 12, 1987.

**Represented (sales):** Blair Television.

**Personnel:**

Bob Romine, General Manager.

Fred Howard, Station Manager & Sales Manager.

Rick Russell, News Director.

Steve Schrader, Chief Engineer.

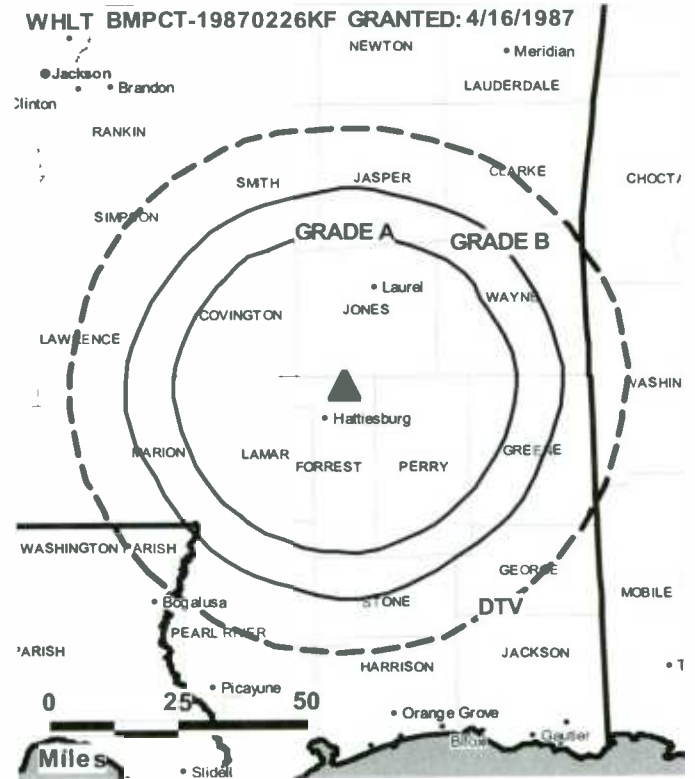
Billy Tinsley, Business Manager.

Jackie McDonald, Program Director.

Gary Wolferton, Marketing & Promotion Director.

Rob Ruffin, Production Manager.

Regina James, Traffic Manager.



© 2006 Warren Communications News

**Rates:** On request.

**City of License:** Hattiesburg. **Station DMA:** Hattiesburg-Laurel, MS. **Rank:** 167.

Circulation © 2005 Nielsen. Coverage based on Nielsen study.

GrandTotal	Cable TV Households	Non-cable TV Households	Total TV Households
Estimated Station Totals *	55,750	45,490	101,240
Average Weekly Circulation (2005)	29,882	16,358	46,240
Average Daily Circulation (2005)			20,084
Station DMA Total	Cable TV Households	Non-cable TV Households	Total TV Households
Estimated Station Totals *	54,800	45,490	100,290
Average Weekly Circulation (2005)	29,667	16,358	46,025
Average Daily Circulation (2005)			20,056
Other DMA Total	Cable TV Households	Non-cable TV Households	Total TV Households
Estimated Station Totals *	950	0	950
Average Weekly Circulation (2005)	215	0	215
Average Daily Circulation (2005)			28

\*Estimated station totals are sums of the Nielsen TV and Cable TV household estimates for each county in which the station registers viewing of more than 5% as per the Nielsen Survey Methods.

# Mississippi — Hattiesburg

## WHLT-DT Ch. 58

**Network Service:** CBS.

**Grantee:** Media General Communications, Inc., 333 E. Franklin St., Richmond, VA 23219.

**Studio:** 5912 Hwy. 49, Cloverleaf Mall, Hattiesburg, MS 39401.

**Mailing Address:** 5912 Hwy. 49, Hattiesburg, MS 39401.

**Phone:** 601-545-2077. **Fax:** 601-545-3589.

**E-mail:** sschrader@wjtv.com

**Web Site:** <http://www.whlt.com>

**Technical Facilities:** Channel No. 58 (734-740 MHz). Authorized power: 1000-kw max. visual. Antenna: 699-ft above av. terrain, 607-ft. above ground.

Latitude	31°	24'	20"
Longitude	89°	14'	13"

**Note:** Latitude and longitude coordinates shown are based on the North American Datum of 1927 (NAD 27) as currently required by the Mass Media Bureau of the FCC.

**Ownership:** Media General Inc. (Group Owner).

**Began Operation:** Station operating; no on-air date

### Personnel:

**Bob Romine,** General Manager.

**Fred Howard,** Station Manager & General Sales Manager.

**Rick Russell,** News Director.

**Steve Schrader,** Chief Engineer.

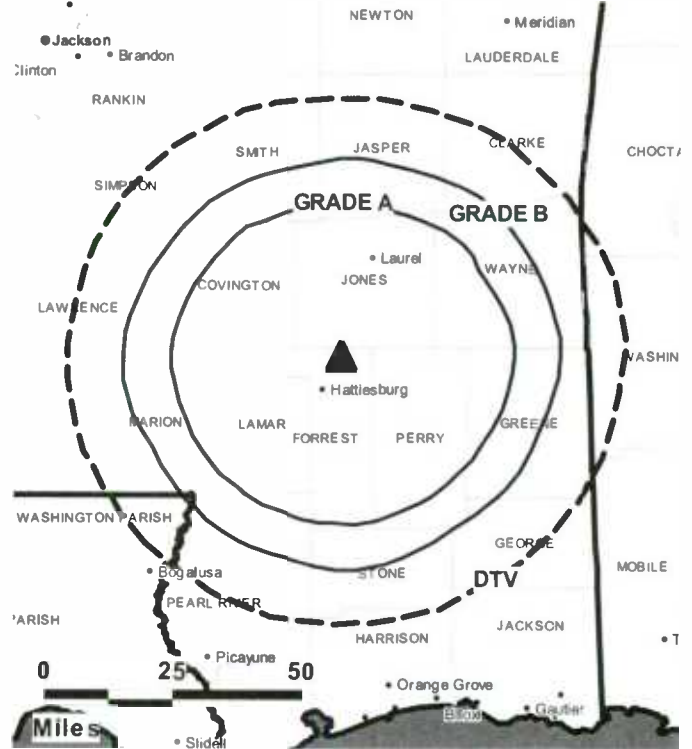
**Billy Tinsley,** Business Manager.

**Jackie McDonald,** Program Director.

**Gary Wolverton,** Marketing & Promotion Director.

**Rob Ruffin,** Production Manager.

WHLT-DT BPCDT-19991025ADY GRANTED: 10/25/2000



© 2006 Warren Communications News

**Regina James,** Traffic Manager.

**City of License:** Hattiesburg. **Station DMA:** Hattiesburg-Laurel, MS. **Rank:** 167.

**Nielsen Data:** Not available.

# Mississippi — Holly Springs

## WBUY-DT Ch. 41

**Network Service:** TBN.

**Grantee:** Trinity Broadcasting Network Inc., 2442 Michelle Dr., Tustin, CA 92780.

**Studio:** 3447 Cazassa Rd., Memphis, TN 38116.

**Mailing Address:** 3447 Cazassa Rd., Memphis, TN 38116.

**Phone:** 901-396-9541; 714-957-9699. **Fax:** 901-396-9585.

**E-mail:** wbuy@tbn.org; ngardner@tbn.org

**Web Site:** <http://www.tbn.org>

**Technical Facilities:** Channel No. 41 (632-638 MHz). Authorized power: 500-kw max. visual. Antenna: 400-ft above av. terrain, 403-ft. above ground.

Latitude	34°	59'	20"
Longitude	89°	41'	13"

**Note:** Latitude and longitude coordinates shown are based on the North American Datum of 1927 (NAD 27) as currently required by the Mass Media Bureau of the FCC.

**Ownership:** Trinity Broadcasting Network Inc. (Group Owner).

**Began Operation:** September 24, 2002. Standard Definition. Station operating under Special Temporary Authority at 4.5-kw max. visual.

**Personnel:**

**Nina Gardner**, Station Manager.

**Dean Garrison**, Chief Engineer.

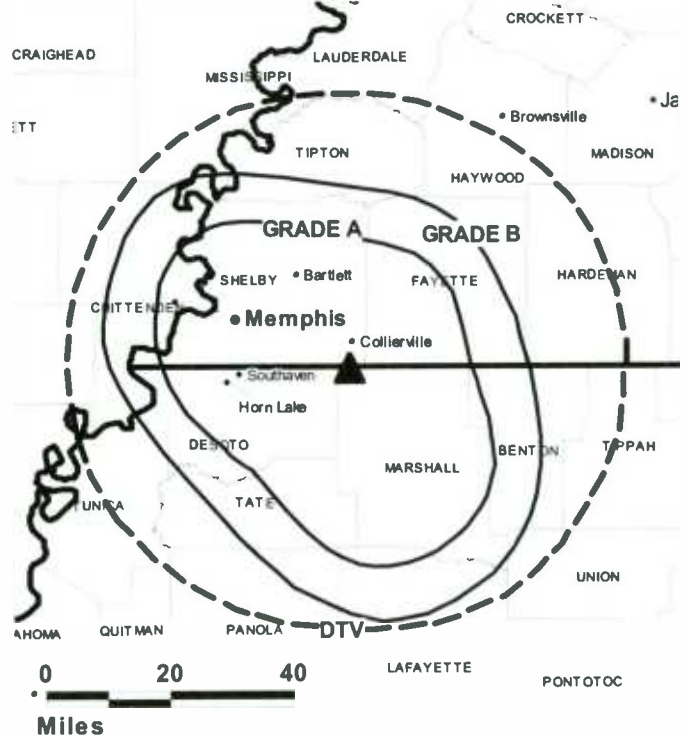
**Cliff Pickell**, Production Manager.

**Tamela Woods-Calvin**, Public Affairs Director.

**Vicki Everett**, Secretary.

**City of License:** Holly Springs. **Station DMA:** Memphis, TN. **Rank:** 44.

WBUY-DT BPCDT-19991101AIC GRANTED: 3/7/2001



Nielsen Data: Not available.

**Mississippi — Holly Springs**

**WBUY-TV  
Ch. 40**

**Network Service:** TBN.

**Licensee:** Trinity Broadcasting Network Inc., 2442 Michelle Dr., Tustin, CA 92780.

**Studio:** 3447 Cazassa Rd., Memphis, TN 38116.

**Mailing Address:** 3447 Cazassa Rd., Memphis, TN 38116.

**Phone:** 901-396-9541. **Fax:** 901-396-9585.

**E-mail:** wbuy@tbn.org

**Web Site:** http://www.tbn.org

**Technical Facilities:** Channel No. 40 (626-632 MHz). Authorized power: 4624-kw max. visual. Antenna: 465-ft above av. terrain, 468-ft. above ground, 818-ft. above sea level.

Latitude 34° 59' 20"  
Longitude 89° 41' 13"

**Transmitter:** 0.43-mi. SSW of Byhalia Rd., at Tennessee border, near Barton.

**Digital Facilities:** Channel No. 41 (632-638 MHz). Power: 500-kw max. visual. Antenna: 400-ft above av. terrain, 403-ft. above ground.

Latitude 34° 59' 20"  
Longitude 89° 41' 13"

**FCC Digital File Number:** BPCDT-19991101AIC. Granted: March 07, 2001.

**Note:** Latitude and longitude coordinates shown are based on the North American Datum of 1927 (NAD 27) as currently required by the Mass Media Bureau of the FCC.

**News Service:** None.

**Ownership:** Trinity Broadcasting Network Inc. (Group Owner).

**Began Operation:** September 15, 1991. Sale to All American TV Inc. by Sonlight Broadcasting Systems Inc. approved by FCC May 27, 1997. Sale to present owner by All American TV Inc. approved by FCC May 8, 2000.

**Personnel:**

**Nina Gardner,** Station Manager.

**Dean Garrison,** Chief Engineer.

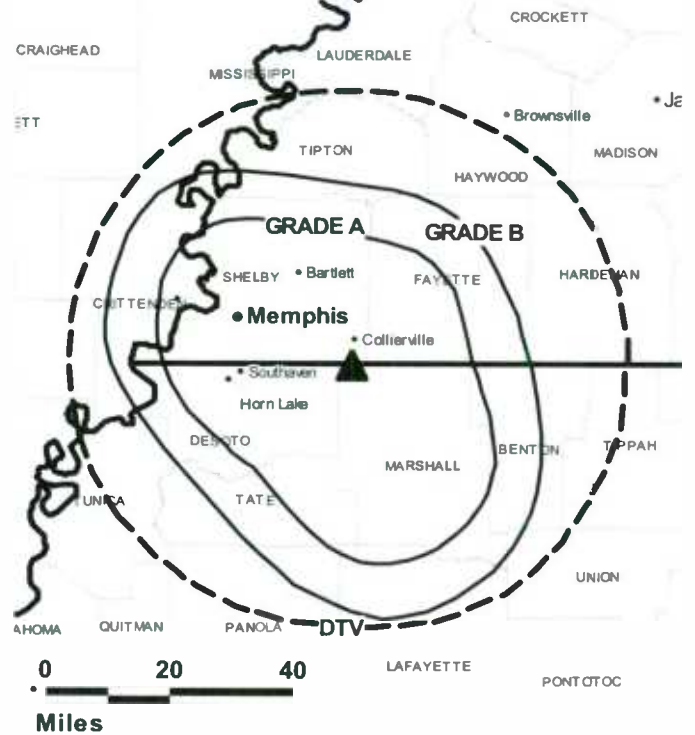
**Cliff Pickell,** Production Manager.

**Tamela Woods-Calvin,** Public Affairs Director.

**Vicki Everett,** Secretary.

**City of License:** Holly Springs. **Station DMA:** Memphis, TN. **Rank:** 44.

**WBUY-TV BMPCT-19901002KO GRANTED: 12/14/1990**



© 2006 Warren Communications News

Circulation © 2005 Nielsen. Coverage based on Nielsen study.

GrandTotal	Cable TV Households	Non-cable TV Households	Total TV Households
Estimated Station Totals *	267,700	34,340	302,040
Average Weekly Circulation (2005)	25,852	2,245	28,097
Average Daily Circulation (2005)			7,207
Station DMA Total	Cable TV Households	Non-cable TV Households	Total TV Households
Estimated Station Totals *	267,700	34,340	302,040
Average Weekly Circulation (2005)	25,852	2,245	28,097
Average Daily Circulation (2005)			7,207

\*Estimated station totals are sums of the Nielsen TV and Cable TV household estimates for each county in which the station registers viewing of more than 5% as per the Nielsen Survey Methods.

**WKDH**  
**Ch. 45**

**Network Service:** ABC.

**Licensee:** Southern Broadcasting Inc., Box 2424, Meridian, MS 39302.

**Studio:** 1359 Rd. 681, Tupelo, MS 38801.

**Mailing Address:** Box 350, Topelo, MS 38802.

**Phone:** 662-842-7620. **Fax:** 662-844-7061.

**E-mail:** manager@wkdh.com

**Web Site:** http://www.wkdh.com

**Technical Facilities:** Channel No. 45 (656-662 MHz). Authorized power: 1854-kw max. visual. Antenna: 1611-ft above av. terrain, 1368-ft. above ground, 1949-ft. above sea level.

Latitude	33°	47'	40"
Longitude	89°	05'	16"

**Transmitter:** 2.4-mi. from Woodland.

**Note:** Latitude and longitude coordinates shown are based on the North American Datum of 1927 (NAD 27) as currently required by the Mass Media Bureau of the FCC.

**Ownership:** Southern Broadcasting Inc. (Group Owner).

**Began Operation:** June 18, 2001. Pro forma assignment of permit to Southern Broadcasting Inc. from K & D Spain Partners granted by FCC August 10, 1998.

**Represented (sales):** Continental Television Sales.

**Represented (legal):** Haley, Bader & Potts PLC.

**Represented (engineering):** Richard L. Vega Group.

**Personnel:**

**Mark Ledbetter**, General Manager & Business Manager.

**Walter Spain**, Station Manager.

**David Dillard**, Director of Operations.

**Larry Harris**, General Sales Manager.

**Melissa Ewing**, Local Sales Manager.

**Terry Smith**, News Director.

**Wendell Robinson**, Chief Engineer.

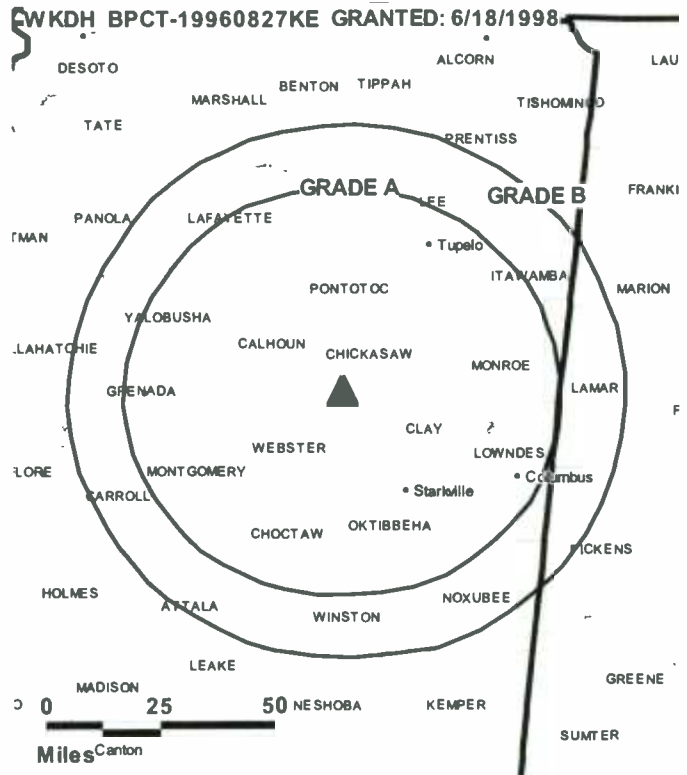
**Ed Bishop**, Program Director.

**Shannon Turner**, Director of Production.

**Donna Barnes**, Traffic Manager.

**City of License:** Houston. **Station DMA:** Columbus-Tupelo-West Point, MS.

**Rank:** 132.



Circulation © 2005 Nielsen. Coverage based on Nielsen study.

GrandTotal	Cable TV Households	Non-cable TV Households	Total TV Households
Estimated Station Totals *	82,480	89,080	171,560
Average Weekly Circulation (2005)	34,132	18,433	52,565
Average Daily Circulation (2005)			16,817
Station DMA Total	Cable TV Households	Non-cable TV Households	Total TV Households
Estimated Station Totals *	82,480	86,200	168,680
Average Weekly Circulation (2005)	34,132	18,286	52,418
Average Daily Circulation (2005)			16,800
Other DMA Total	Cable TV Households	Non-cable TV Households	Total TV Households
Estimated Station Totals *	0	2,880	2,880
Average Weekly Circulation (2005)	0	147	147
Average Daily Circulation (2005)			17

\*Estimated station totals are sums of the Nielsen TV and Cable TV household estimates for each county in which the station registers viewing of more than 5% as per the Nielsen Survey Methods.

**WAPT**  
**Ch. 16**

**Network Service:** ABC.

**Licensee:** WAPT Hearst-Argyle Television Inc., 888 7th Ave., New York, NY 10106.

**Studio:** 7616 Channel 16 Way, Jackson, MS 39209.

**Mailing Address:** Box 10297, Jackson, MS 39289-0297.

**Phone:** 601-922-1607. **Fax:** 601-922-1663.

**E-mail:** gm@thejacksonchannel.com

**Web Site:** http://www.wapt.com/

**Technical Facilities:** Channel No. 16 (482-488 MHz). Authorized power: 4790-kw max. visual. Antenna: 1178-ft above av. terrain, 1037-ft. above ground, 1476-ft. above sea level.

Latitude 32° 16' 41"  
Longitude 90° 17' 40"

**Transmitter:** 7616 Channel 16 Way, Jackson.

**Digital Facilities:** Channel No. 21 (512-518 MHz). Power: 1000-kw max. visual, aural. Antenna: 1089-ft above av. terrain, 942-ft. above ground, 1388-ft. above sea level.

Latitude 32° 16' 41"  
Longitude 90° 17' 40"

**Note:** Latitude and longitude coordinates shown are based on the North American Datum of 1927 (NAD 27) as currently required by the Mass Media Bureau of the FCC.

**Multichannel TV Sound:** Stereo only.

**Satellite Earth Stations:** Transmitter Larcen; Scientific-Atlanta, 4-meter; Micro-dyne, 4-meter KC-band; Scientific-Atlanta, M/A-Corn receivers.

**News Service:** AP.

**Ownership:** Hearst-Argyle Television Inc. (Group Owner).

**Began Operation:** October 3, 1970. Merger with Hearst Corp. to form present owner approved by FCC June 2, 1997 (Vol. 37:13, 35). Sale to Argyle Television Inc. by Northstar Television Group Inc. approved by FCC November 7, 1994 (Television Digest, Vol. 34:37; 35:2). Sale to Northstar Television Group approved by FCC September 11, 1989. Sale to Price Communications approved by FCC June 23, 1987 (Vol. 27:21). Sale to Clay Communications by Lewis C. Hopper, et al., approved by FCC March 18, 1979. Sale to Lewis Hopper, et al., by American Public Life Insurance Co. approved by FCC March 18, 1976.

**Represented (sales):** Eagle Television Sales.

**Personnel:**

**Stuart Kellogg,** President & General Manager.

**Jeff Wolfe,** General Sales Manager.

**Danny Walker,** Local Sales Manager.

**Bruce Barkley,** News Director.

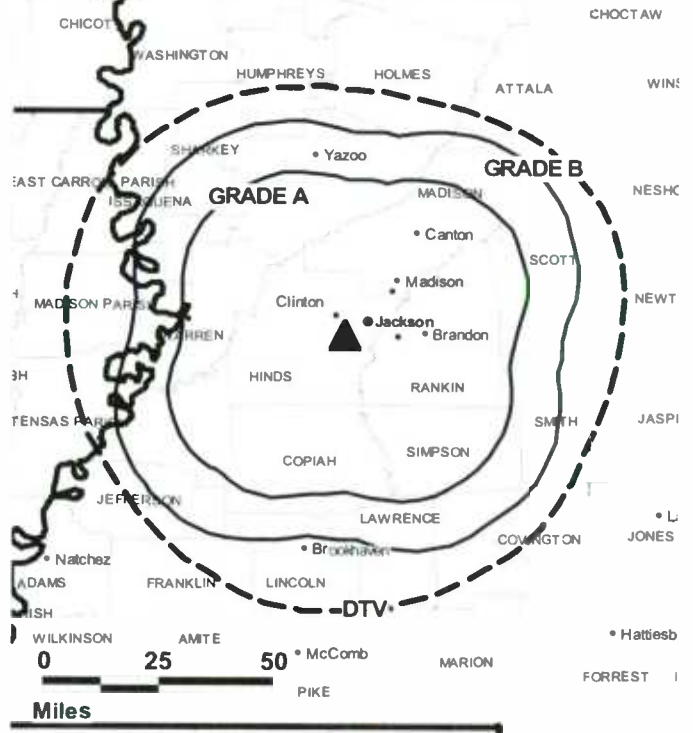
**Tom Bondurant,** Engineering Manager.

**Stephen Thompson,** Business Manager.

**Linda Bozone,** Program Director.

**Abigail Flanders,** Promotion Director.

**WAPT BPCT-19950410KF GRANTED: 1/23/1996**



**Kim Oxley,** Production Manager.

**Tracy Mallett,** Traffic Manager.

**Highest 30 Sec. Rate:** \$1000.

**City of License:** Jackson. **Station DMA:** Jackson, MS. **Rank:** 89.

Circulation © 2005 Nielsen. Coverage based on Nielsen study.

GrandTotal	Cable TV Households	Non-cable TV Households	Total TV Households
Estimated Station Totals *	176,010	141,240	317,250
Average Weekly Circulation (2005)	125,342	62,438	187,780
Average Daily Circulation (2005)			92,386
Station DMA Total	Cable TV Households	Non-cable TV Households	Total TV Households
Estimated Station Totals *	161,220	123,810	285,030
Average Weekly Circulation (2005)	121,189	60,430	181,619
Average Daily Circulation (2005)			90,869
Other DMA Total	Cable TV Households	Non-cable TV Households	Total TV Households
Estimated Station Totals *	14,790	17,430	32,220
Average Weekly Circulation (2005)	4,153	2,008	6,161
Average Daily Circulation (2005)			1,517

\*Estimated station totals are sums of the Nielsen TV and Cable TV household estimates for each county in which the station registers viewing of more than 5% as per the Nielsen Survey Methods.



**WAPT-DT**  
Ch. 21

**Network Service:** ABC.

**Grantee:** WAPT Hearst-Argyle Television Inc., Box 10297, Jackson, MS 39289-0297.

**WAPT-DT:** 7616 Channel 16 Hwy., Jackson, MS 39209.

**Mailing Address:** Box 10297, Jackson, MS 39289-0297.

**Phone:** 601-922-1607. **Fax:** 601-922-1663.

**E-mail:** gm@thejacksonchannel.com

**Web Site:** http://www.wapt.com

**Technical Facilities:** Channel No. 21 (512-518 MHz). Authorized power: 1000-kw max. visual, aural. Antenna: 1089-ft above av. terrain, 942-ft. above ground, 1388-ft. above sea level.

Latitude	32°	16'	41"
Longitude	90°	17'	40"

**Note:** Latitude and longitude coordinates shown are based on the North American Datum of 1927 (NAD 27) as currently required by the Mass Media Bureau of the FCC.

**Ownership:** Hearst-Argyle Television Inc. (Group Owner).

**Began Operation:** Station operating under Special Temporary Authority at 526-kw max. visual; no on-air date

**Personnel:**

**Stuart Kellogg**, President & General Manager.

**Jeff Wolfe**, General Sales Manager.

**Danny Walker**, Local Sales Manager.

**Bruce Barkley**, News Director.

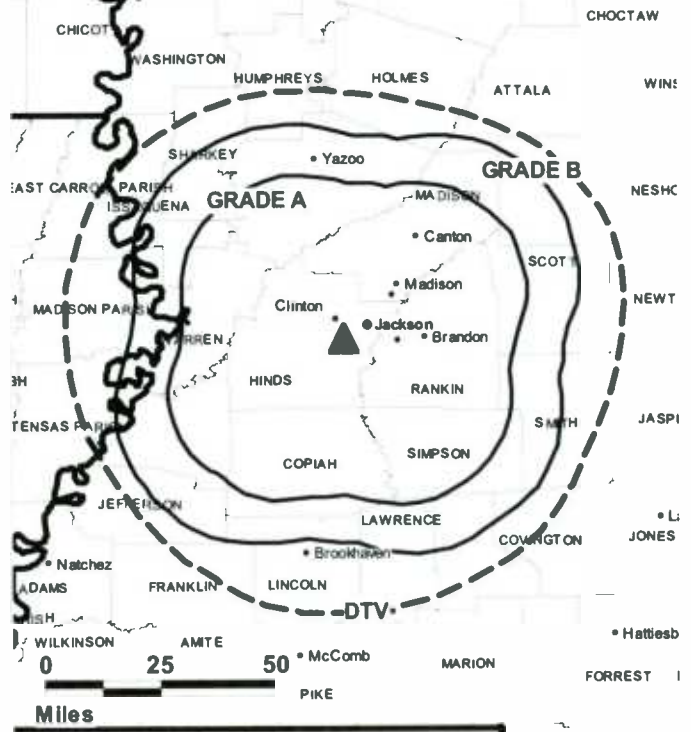
**Tom Bondurant**, Engineering Manager.

**Stephen Thompson**, Business Manager.

**Linda Bozone**, Program Director.

**Abigail Flanders**, Promotion Director.

WAPT-DT BPCDT-19990915ATM GRANTED: 5/7/2001



© 2006 Warren Communications News

**Kim Oxley**, Production Manager.

**Tracy Mallett**, Traffic Manager.

**City of License:** Jackson. **Station DMA:** Jackson, MS. **Rank:** 89.

**Nielsen Data:** Not available.

# Mississippi — Jackson

**WDBD**  
**Ch. 40**

**Network Service:** WBN.

**Licensee:** Jackson Television LLC, 700 Saint Johns St., Suite 300, Lafayette, LA 70501.

**Studio:** One Great Place, Jackson, MS 39209.

**Mailing Address:** Box 6905, Jackson, MS 39209.

**Phone:** 601-922-1234. **Fax:** 601-922-0268.

**E-mail:** tedrudolph@jam.rr.com

**Web Site:** http://www.gomiss.com

**Technical Facilities:** Channel No. 40 (626-632 MHz). Authorized power: 4000-kw max. visual. Antenna: 1962-ft above av. terrain, 1854-ft. above ground, 2264-ft. above sea level.

Latitude 32° 12' 49"  
Longitude 90° 22' 56"

**Digital Facilities:** Channel No. 41 (632-638 MHz). Power: 1000-kw max. visual. Antenna: 1962-ft above av. terrain, 1854-ft. above ground.

Latitude 32° 12' 49"  
Longitude 90° 22' 56"

**FCC Digital File Number:** BPCDT-980825KH. Granted: August 30, 2001.

**Note:** Latitude and longitude coordinates shown are based on the North American Datum of 1927 (NAD 27) as currently required by the Mass Media Bureau of the FCC.

**Ownership:** Galloway/Elmore Holdings LLC (Group Owner).

**Began Operation:** December 27, 1984. Transfer of control of permit to H. Bernard Dixon from Brenda Harrison approved by FCC April 30, 1985. Transfer of control to Media Central from H. Bernard Dixon approved by FCC November 26, 1985. Sale to C. Kenneth Still, trustee from Media Central, approved by FCC May 10, 1989. Sale to D & K Broadcast Properties LP approved by FCC June 22, 1989. Sale to Pegasus Communications Corp. approved by FCC February 18, 1993. Sale to present owner from Pegasus Communications Corp. approved by FCC August 11, 2003.

**Represented (legal):** Fletcher, Heald & Hildreth PLC.

**Represented (sales):** Katz Millenium.

**Represented (engineering):** du Treil, Lundin & Rackley Inc.

**Personnel:**

**Ted Rudolph**, General Manager & Marketing Director.

**Mike Dunlap**, General Sales Manager.

**Robert Flanagan**, Chief Engineer.

**Debra Helberg**, Business Manager.

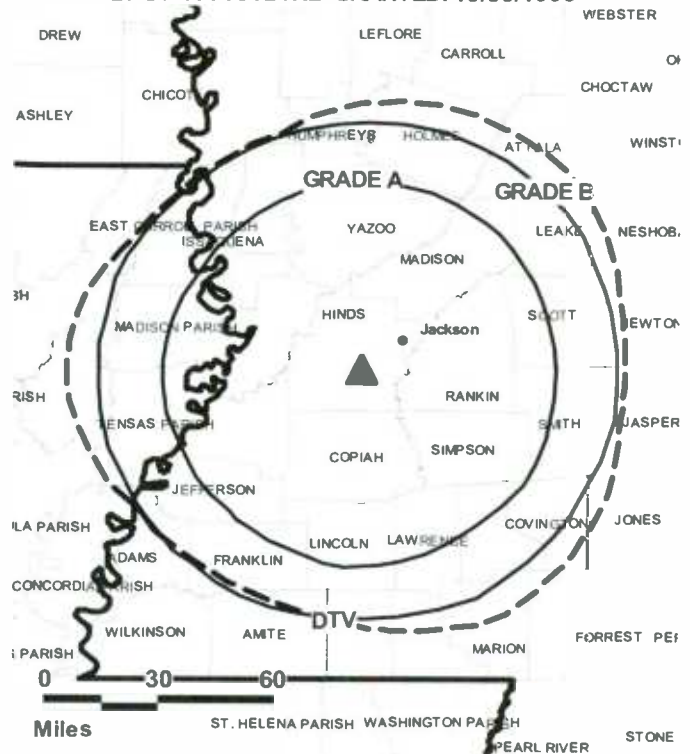
**Linda Jacobs**, Program Director.

**Heather Goode**, Promotions Director.

**Tim Irvine**, Productions Manager.

**Ruth Wadlington**, Traffic Manager.

**WDBD BPCT-19960621KL GRANTED: 10/30/1996**



© 2006 Warren Communications News

**Highest 30 Sec. Rate:** \$1500.

**City of License:** Jackson. **Station DMA:** Jackson, MS. **Rank:** 89.

Circulation © 2005 Nielsen. Coverage based on Nielsen study.

GrandTotal	Cable TV Households	Non-cable TV Households	Total TV Households
Estimated Station Totals *	187,490	133,410	320,900
Average Weekly Circulation (2005)	47,979	35,104	83,083
Average Daily Circulation (2005)			26,380
Station DMA Total	Cable TV Households	Non-cable TV Households	Total TV Households
Estimated Station Totals *	161,220	123,810	285,030
Average Weekly Circulation (2005)	46,470	33,958	80,428
Average Daily Circulation (2005)			25,754
Other DMA Total	Cable TV Households	Non-cable TV Households	Total TV Households
Estimated Station Totals *	26,270	9,600	35,870
Average Weekly Circulation (2005)	1,509	1,146	2,655
Average Daily Circulation (2005)			626

\*Estimated station totals are sums of the Nielsen TV and Cable TV household estimates for each county in which the station registers viewing of more than 5% as per the Nielsen Survey Methods.

**WDBD-DT**  
**Ch. 41**

**Network Service:** WBN.

**Grantee:** Jackson Television LLC, 700 Saint Johns St., Suite 300, Lafayette, LA 70501.

**Studio:** One Great Place, Jackson, MS 39209.

**Mailing Address:** Box 6905, Jackson, MS 39209.

**Phone:** 601-922-1234. **Fax:** 601-922-0268.

**E-mail:** tedrudolph@jam.rr.com

**Web Site:** <http://www.gomiss.com>

**Technical Facilities:** Channel No. 41 (632-638 MHz). Authorized power: 1000-kw max. visual. Antenna: 1962-ft above av. terrain, 1854-ft. above ground.

Latitude	32°	12'	49"
Longitude	90°	22'	56"

**Note:** Latitude and longitude coordinates shown are based on the North American Datum of 1927 (NAD 27) as currently required by the Mass Media Bureau of the FCC.

**Ownership:** Galloway/Elmore Holdings LLC (Group Owner).

**Began Operation:** April 29, 2002. Station operating under Special Temporary Authority at 50-kw max. visual.

**Represented (legal):** Fletcher, Heald & Hildreth PLC.

**Represented (engineering):** du Treil, Lundin & Rackley Inc.

**Personnel:**

**Ted Rudolph**, General Manager & Marketing Director.

**Mike Dunlap**, General Sales Manager.

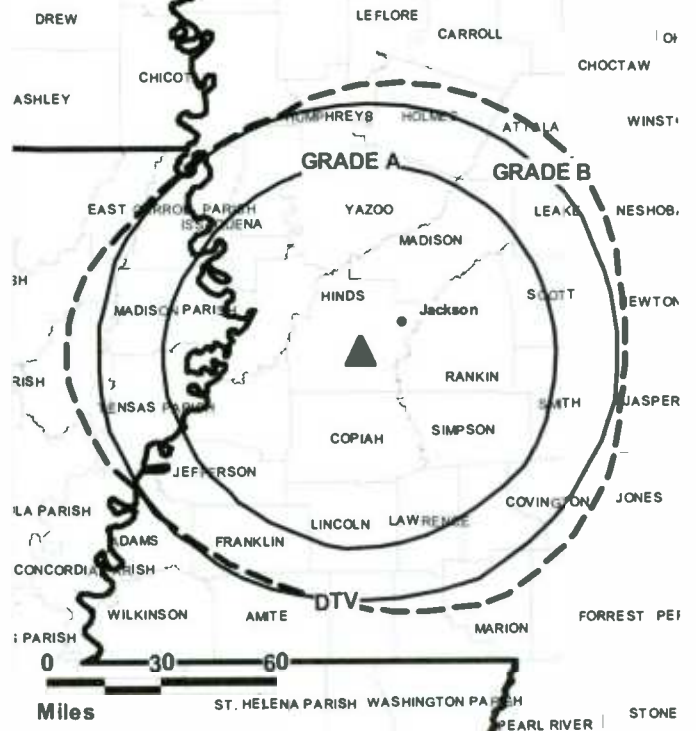
**Robert Flanagan**, Chief Engineer.

**Debra Helberg**, Business Manager.

**Linda Jacobs**, Program Director.

**Heather Goode**, Promotions Director.

**WDBD-DT BPCDT-19980825KH GRANTED: 8/30/2001**



© 2006 Warren Communications News

**Tim Irvine**, Production Manager.

**Ruth Wadlington**, Traffic Manager.

**City of License:** Jackson. **Station DMA:** Jackson, MS. **Rank:** 89.

**Nielsen Data:** Not available.

**WJTV**

**Ch. 12**

**(Operates satellite WHLT, Hattiesburg)**

**Network Service:** CBS.

**Licensee:** Media General Communications, Inc., 333 E. Franklin St., Richmond, VA 23219.

**Studio:** 1820 TV Rd., Jackson, MS 39204.

**Mailing Address:** 1820 TV Rd., Jackson, MS 39204-4148.

**Phone:** 601-372-6311. **Fax:** 601-372-8798.

**E-mail:** sschrader@wjtv.com

**Web Site:** http://www.wjtv.com

**Technical Facilities:** Channel No. 12 (204-210 MHz). Authorized power: 316-kw visual, 43.7-kw aural. Antenna: 1630-ft above av. terrain, 1615-ft. above ground, 1949-ft. above sea level.

Latitude 32° 14' 25.59"  
Longitude 90° 24' 15.05"

**Transmitter:** 1.5-mi. SE of Raymond, 0.3-mi. S of Rte. 18.

**Digital Facilities:** Channel No. 52 (698-704 MHz). Power: 1000-kw max. visual. Antenna: 1522-ft above av. terrain, 1483-ft. above ground.

Latitude 32° 14' 26"  
Longitude 90° 24' 15"

**FCC Digital File Number:** BPCDT-19991025AEF. Granted: December 08, 1999.

**Note:** Latitude and longitude coordinates shown are based on the North American Datum of 1927 (NAD 27) as currently required by the Mass Media Bureau of the FCC.

**News Service:** AP.

**Ownership:** Media General Inc. (Group Owner).

**Began Operation:** March 15, 1954. In 1955, after WSLI-TV (Ch. 12) owners got permission to sell 40% interest to Mississippi Publishers Corp., latter took WJTV (Ch. 25) off air on May 31 and WSLI-TV switched call letters to WJTV (Television Digest, Vol. 11:16, 21, 23). Sale to News-Press & Gazette Co. by Capitol Broadcasting Company approved by FCC March 7, 1983 (Vol. 22:50). Sale to New Vision Television I Inc. approved by FCC September 7, 1993 (Vol. 33:28). Sale to Ellis Communications approved by FCC February 10, 1995 (Vol. 34:48; 35:14). Transfer of control to Raycom Media approved July 26, 1996. Raycom swap of WHLT, Hattiesburg, WJTV, Jackson & WSAV-TV, Savannah, GA for Media General's WTVR-TV, Richmond, VA approved by FCC July 23, 1997 (Vol. 37:2).

**Represented (sales):** Blair Television.

**Personnel:**

**Bob Romine,** General Manager.

**Mark Chapman,** General Sales Manager.

**Rick Russell,** News Director.

**Steve Schrader,** Chief Engineer.

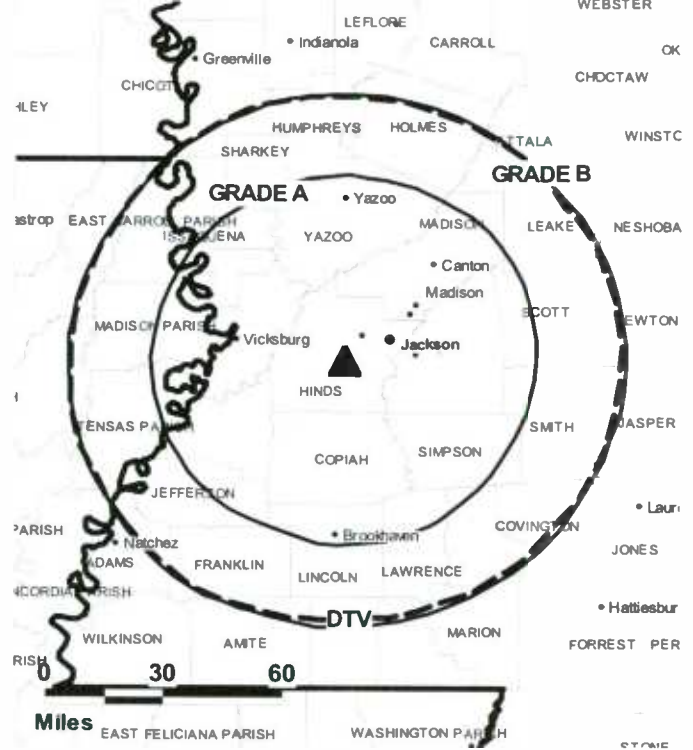
**Julie Norris,** Business Manager.

**Jackie McDonald,** Program Director.

**Gary Wolverton,** Marketing & Promotion Director.

**David Bunger,** Production Manager.

**WJTV BPCT-2540 GRANTED: 1/10/1962**



**Regina James,** Traffic Director.

**Highest 30 Sec. Rate:** \$800.

**City of License:** Jackson. **Station DMA:** Jackson, MS. **Rank:** 89.

Circulation © 2005 Nielsen. Coverage based on Nielsen study.

GrandTotal	Cable TV Households	Non-cable TV Households	Total TV Households
Estimated Station Totals *	229,250	156,290	385,540
Average Weekly Circulation (2005)	147,689	81,670	229,359
Average Daily Circulation (2005)			117,980
Station DMA Total	Cable TV Households	Non-cable TV Households	Total TV Households
Estimated Station Totals *	161,220	123,810	285,030
Average Weekly Circulation (2005)	130,849	77,549	208,398
Average Daily Circulation (2005)			111,020
Other DMA Total	Cable TV Households	Non-cable TV Households	Total TV Households
Estimated Station Totals *	68,030	32,480	100,510
Average Weekly Circulation (2005)	16,840	4,121	20,961
Average Daily Circulation (2005)			6,960

\*Estimated station totals are sums of the Nielsen TV and Cable TV household estimates for each county in which the station registers viewing of more than 5% as per the Nielsen Survey Methods.

# Mississippi — Jackson

## WJTV-DT Ch. 52

**Network Service:** CBS.

**Grantee:** Media General Communications, Inc., 333 E. Franklin St., Richmond, VA 23219.

**Studio:** 1820 TV Rd., Jackson, MS 39204-4148.

**Mailing Address:** Jackson, MS 39204-4148.

**Phone:** 601-372-6311; 804-649-6000. **Fax:** 804-372-8798.

**E-mail:** sschrader@wjtv.com

**Web Site:** <http://www.wjtv.com>

**Technical Facilities:** Channel No. 52 (698-704 MHz). Authorized power: 1000-kw max. visual. Antenna: 1522-ft above av. terrain, 1483-ft. above ground.

Latitude	32°	14'	26"
Longitude	90°	24'	15"

**Note:** Latitude and longitude coordinates shown are based on the North American Datum of 1927 (NAD 27) as currently required by the Mass Media Bureau of the FCC.

**Ownership:** Media General Inc. (Group Owner).

**Began Operation:** April 19, 2002. Station operating under Special Temporary Authority at 33-kw max. visual.

### Personnel:

**Bob Romine**, General Manager.

**Mark Chapman**, General Sales Manager.

**Rick Russell**, News Director.

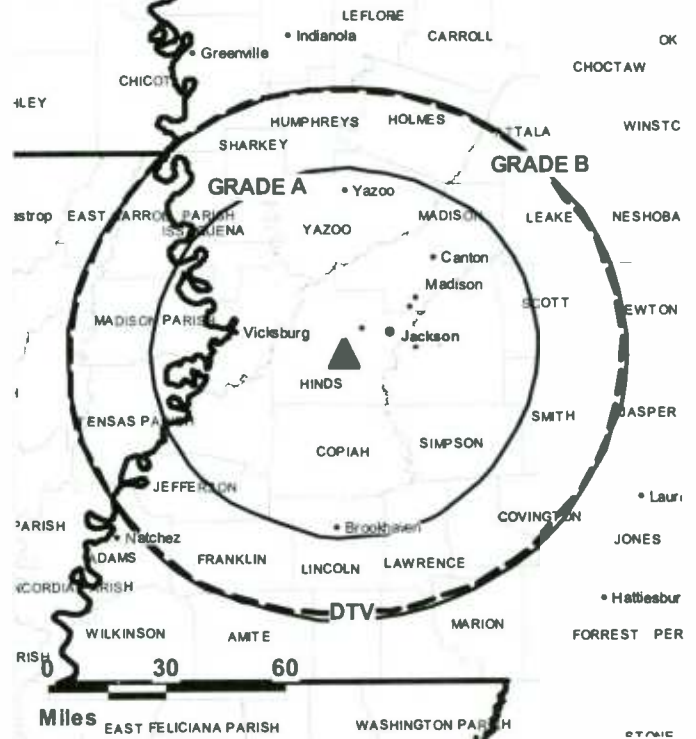
**Steve Schrader**, Chief Engineer.

**Julie Norris**, Business Manager.

**Jackie McDonald**, Program Director.

**Gary Wolverton**, Marketing & Promotion Director.

WJTV-DT BPCDT-19991025AEF GRANTED: 12/8/1999



© 2006 Warren Communications News

**David Bunger**, Production Manager.

**Regina James**, Traffic Manager.

**City of License:** Jackson. **Station DMA:** Jackson, MS. **Rank:** 89.

**Nielsen Data:** Not available.



**WLBT**  
**Ch. 3**

**Network Service:** NBC.

**Licensee:** CivCo Inc., 639 Isbell Rd., Suite 390, Reno, NV 89509.

**Studio:** 715 S. Jefferson St., Jackson, MS 39201-5622.

**Mailing Address:** 715 S. Jefferson St., Jackson, MS 39201-5622.

**Phone:** 601-948-3333. **Fax:** 601-960-4412.

**E-mail:** curtis@wlbt.net

**Web Site:** http://www.wlbt.com

**Technical Facilities:** Channel No. 3 (60-66 MHz). Authorized power: 95.5-kw visual, 19.1-kw aural. Antenna: 2050-ft above av. terrain, 1999-ft. above ground, 2419-ft. above sea level.

Latitude 32° 12' 46"  
Longitude 90° 22' 54"

**Transmitter:** 12-mi. SW of Jackson.

**Digital Facilities:** Channel No. 9 (186-192 MHz). Power: 7-kw visual, aural. Antenna: 1289-ft above av. terrain, 1175-ft. above ground, 1585-ft. above sea level.

Latitude 32° 12' 49"  
Longitude 90° 22' 56"

**Note:** Latitude and longitude coordinates shown are based on the North American Datum of 1927 (NAD 27) as currently required by the Mass Media Bureau of the FCC.

**Multichannel TV Sound:** Stereo only.

**Satellite Earth Station:** Transmitter Larcen; Comtech, 5-meter; Pinzone receivers.

**News Service:** AP.

**Ownership:** Cosmos Broadcasting Corp. (Group Owner).

**Began Operation:** December 20, 1953. Original licensee, Lamar Life Insurance Co., denied renewal of license by court decision June 20, 1969. Interim operating authority granted June 2, 1971 to Communications Improvement which began operation June 14, 1971. TV-3 began operation February 1, 1980. Sale to Civic Communications Corp. approved by FCC December 13, 1983. Sale to present owner by Civic Communications Corp. approved by FCC September 25, 2000 (Television Digest, Vol. 40:26).

**Represented (sales):** Continental Television Sales.

**Represented (legal):** Wiley, Rein & Fielding.

**Personnel:**

Haynes Hipp, President.

Dan Modisett, Vice President & General Manager.

Frankie Thomas, General Sales Manager.

Peggy Jeter, Local Sales Manager.

Dennis Smith, News Director.

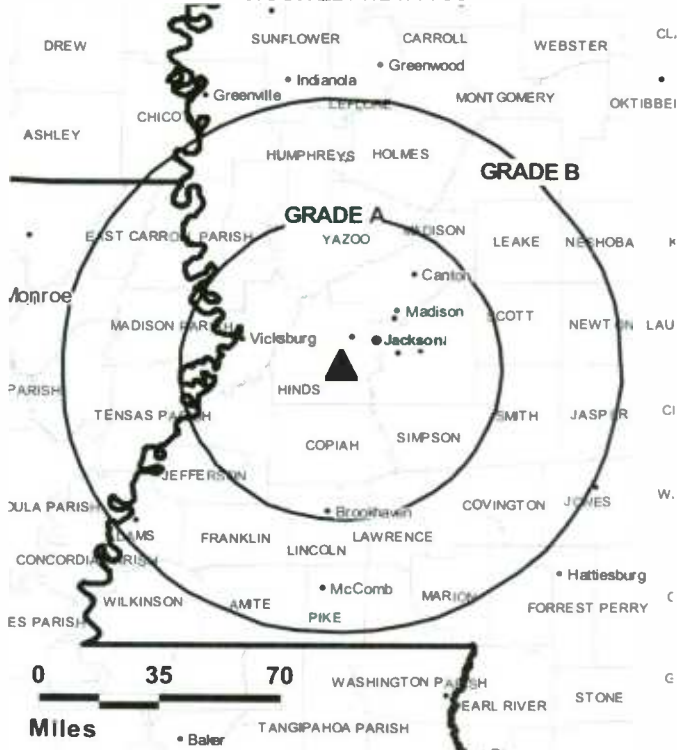
Curtis McKnight, Chief Engineer.

Frank Carlisle, Business & Regional Manager.

Ingrid Cloy, Marketing Director.

Jacqueline Ellens, Promotion Director.

**WLBT BPCT-3807 GRANTED: 9/21/1966**



Phil Flowers, Production Manager.

Teresa White, Traffic Manager.

**Rates:** On request.

**City of License:** Jackson. **Station DMA:** Jackson, MS. **Rank:** 89.

Circulation © 2005 Nielsen. Coverage based on Nielsen study.

GrandTotal	Cable TV Households	Non-cable TV Households	Total TV Households
Estimated Station Totals *	219,820	172,180	392,000
Average Weekly Circulation (2005)	144,701	87,071	231,772
Average Daily Circulation (2005)			126,886
Station DMA Total	Cable TV Households	Non-cable TV Households	Total TV Households
Estimated Station Totals *	161,220	123,810	285,030
Average Weekly Circulation (2005)	127,164	81,051	208,215
Average Daily Circulation (2005)			117,769
Other DMA Total	Cable TV Households	Non-cable TV Households	Total TV Households
Estimated Station Totals *	58,600	48,370	106,970
Average Weekly Circulation (2005)	17,537	6,020	23,557
Average Daily Circulation (2005)			9,117

\*Estimated station totals are sums of the Nielsen TV and Cable TV household estimates for each county in which the station registers viewing of more than 5% as per the Nielsen Survey Methods.



**WDAM-DT**  
**Ch. 28**

**Network Service:** NBC.

**Licensee:** WDAM License Subsidiary Inc., 201 Monroe St., RSA Tower, Suite 710, Montgomery, AL 36104.

**Studio:** Hwy. 11 N, Hattiesburg, MS 39402.

**Mailing Address:** Box 16269, Hattiesburg, MS 39404.

**Phone:** 601-544-4730; 601-649-3111. **Fax:** 601-584-9302.

**E-mail:** jcameron@raycommmedia.com

**Web Site:** http://www.wdam.com

**Technical Facilities:** Channel No. 28 (554-560 MHz). Authorized power: 79-kw max. visual. Antenna: 420-ft above av. terrain, 474-ft. above ground, 656-ft. above sea level.

Latitude	31°	27'	12"
Longitude	89°	17'	05"

**Note:** Latitude and longitude coordinates shown are based on the North American Datum of 1927 (NAD 27) as currently required by the Mass Media Bureau of the FCC.

**Ownership:** Raycom Media Inc. (Group Owner).

**Began Operation:** April 26, 2002. Standard Definition.

**Personnel:**

**Jim Cameron**, Vice President & General Manager.

**Randy Swan**, News Director.

**Ted Palmer**, General Sales Manager.

**Dickie Mauldin**, Local Sales Manager.

**Cindy Smith**, Local Sales Manager.

**Wanda Morrison**, National Sales Manager.

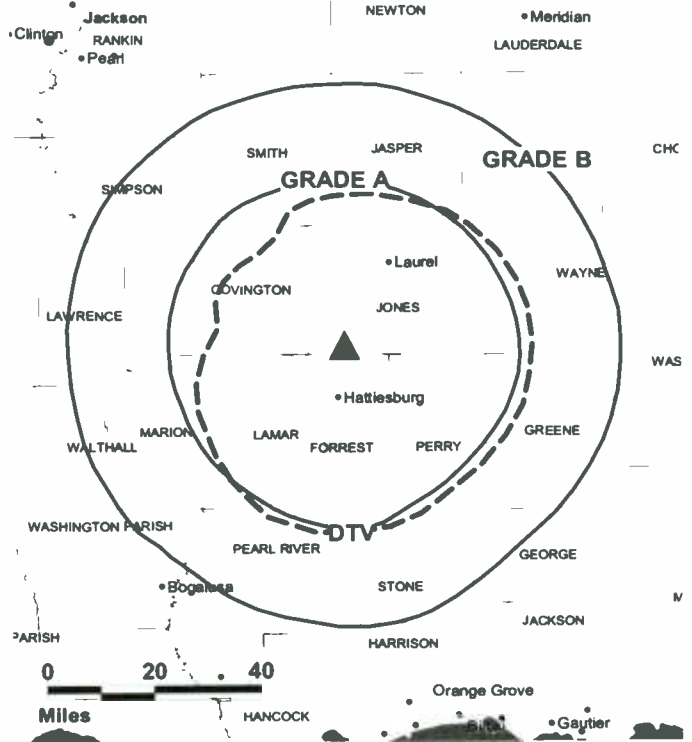
**Jim Wilkinson**, Chief Engineer.

**Bobby Smith**, Assistant Chief Engineer.

**Pam Napier**, Business Manager.

**Brenda Parker**, Promotion Director.

**WDAM-DT BMPCDT-20020306AAN GRANTED: 3/14/2002**



© 2006 Warren Communications News

**Louis Young**, Production Manager.

**Pam McGovern**, Creative Services Director.

**Betty Young**, Traffic Manager.

**Beth McAlexander**, Human Resources Director.

**City of License:** Laurel. **Station DMA:** Hattiesburg-Laurel, MS. **Rank:** 167.

**Nielsen Data:** Not available.

**WDAM-TV**  
**Ch. 7**

**Network Service:** NBC.

**Licensee:** WDAM License Subsidiary Inc., 201 Monroe St., RSA Tower, Suite 710, Montgomery, AL 36104.

**Studio:** Hwy. 11 N, Hattiesburg, MS 39402.

**Mailing Address:** Box 16269, Hattiesburg, MS 39404-6269.

**Phone:** 601-649-3111; 601-544-4730. **Fax:** 601-584-9302.

**E-mail:** jcameron@raycommedia.com

**Web Site:** http://www.wdam.com

**Technical Facilities:** Channel No. 7 (174-180 MHz). Authorized power: 316-kw visual, 47-kw aural. Antenna: 529-ft above av. terrain, 576-ft. above ground, 771-ft. above sea level.

Latitude 31° 27' 12"  
Longitude 89° 17' 05"

**Transmitter:** U.S. Hwy. 11, approx. 1.2-mi. N of Eastabuchie.

**Digital Facilities:** Channel No. 28 (554-560 MHz). Power: 79-kw max. visual. Antenna: 420-ft above av. terrain, 474-ft. above ground, 656-ft. above sea level.

Latitude 31° 27' 12"  
Longitude 89° 17' 05"

**FCC Digital File Number:** B MPCDT-20020306AAN. Granted: October 29, 2002.

**Note:** Latitude and longitude coordinates shown are based on the North American Datum of 1927 (NAD 27) as currently required by the Mass Media Bureau of the FCC.

**Satellite Earth Stations:** Transmitter RCA; Harris, 3.5-meter; Harris, 8-meter; M/A-Corn, Harris, Avcom receivers.

**News Service:** AP.

**Ownership:** Raycom Media Inc. (Group Owner).

**Began Operation:** June 8, 1956. First broadcast on Ch. 9. Two months later WDSU-TV, New Orleans, acquired 51% interest, with remaining 49% being held equally by 4 founding partners, Dave A. & Harold M. Matison and Milton J. & Alvin H. Fine (Television Digest, Vol. 12:31, 38). Plant was sold to owners, who held CP for Ch. 7, Laurel, MS; when WDSU-TV received FCC authorization to shift WAFB-TV, Baton Rouge from Ch. 28 to Ch. 9 pending outcome of hearings, new owners began operation on Ch. 7 September 3, 1959 (Vol. 13:44; 15:36). Sale of 43.75% to S. A. Rosenbaum as well as stock to Marvin Reuben & Jerry P. Keith by William S. Smylie family approved by FCC December 7, 1960 (Vol. 16:49, 50). Sale to Beam Communications approved by FCC July 27, 1983. Sale to Federal Broadcasting Company approved by FCC August 2, 1990. Sale to Raycom Media Inc. approved by FCC September 24, 1996.

**Represented (sales):** Katz Continental Television.

**Represented (legal):** Hogan & Hartson LLP.

**Represented (engineering):** Carl T. Jones Corp.

**Personnel:**

Jim Cameron, Vice President & General Manager.

Ted Palmer, General Sales Manager.

Dickie Mauldin, Local Sales Manager.

Cindy Smith, Local Sales Manager.

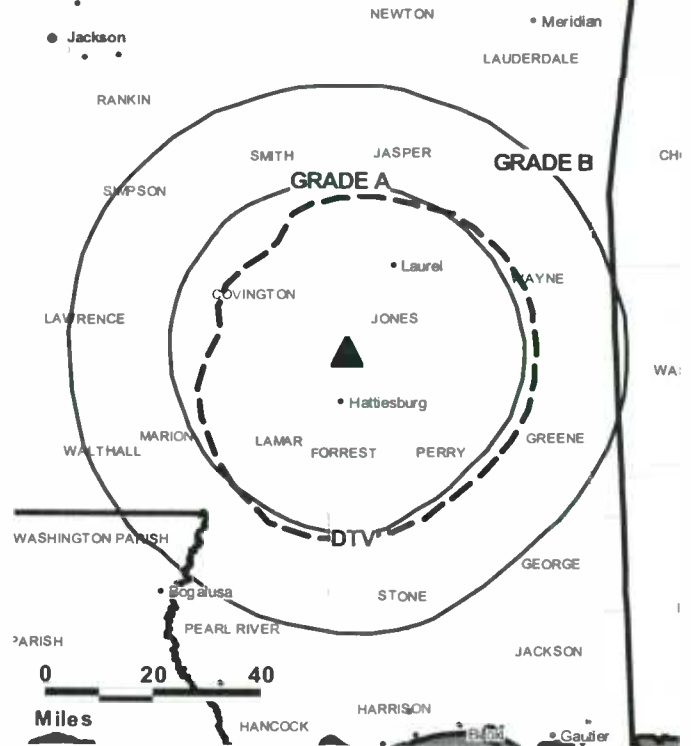
Wanda Morrison, National Sales Manager.

Randy Swan, News Director.

Jim Wilkinson, Chief Engineer.

Bobby Smith, Assistant Chief Engineer.

**WDAM-TV BPCT-2031 GRANTED: 2/20/1957**



© 2006 Warren Communications News

Pam Napier, Business Manager.

Brenda Parker, Promotion Director.

Louis Young, Production Manager.

Pam McGovern, Creative Services Director.

Betty Young, Traffic Manager.

Beth McAlexander, Human Resources Director.

**Rates:** On request.

**City of License:** Laurel. **Station DMA:** Hattiesburg-Laurel, MS. **Rank:** 167.

Circulation © 2005 Nielsen. Coverage based on Nielsen study.

GrandTotal	Cable TV Households	Non-cable TV Households	Total TV Households
Estimated Station Totals *	79,280	52,970	132,250
Average Weekly Circulation (2005)	50,216	25,743	75,959
Average Daily Circulation (2005)			48,669
Station DMA Total	Cable TV Households	Non-cable TV Households	Total TV Households
Estimated Station Totals *	54,800	45,490	100,290
Average Weekly Circulation (2005)	45,072	25,279	70,351
Average Daily Circulation (2005)			47,526
Other DMA Total	Cable TV Households	Non-cable TV Households	Total TV Households
Estimated Station Totals *	24,480	7,480	31,960
Average Weekly Circulation (2005)	5,144	464	5,608
Average Daily Circulation (2005)			1,143

\*Estimated station totals are sums of the Nielsen TV and Cable TV household estimates for each county in which the station registers viewing of more than 5% as per the Nielsen Survey Methods.

**WGBC**  
**Ch. 30**

**Network Service:** NBC.

**Licensee:** Global Communications Inc., 4715 4th Place, Meridian, MS 39305.

**Studio:** 1151 Crestview Circle, Meridian, MS 39301.

**Mailing Address:** Box 2424, Meridian, MS 39302-2424.

**Phone:** 601-693-2424. **Fax:** 601-693-9889.

**E-mail:** operations@wgbctv.com

**Web Site:** http://www.wgbctv.com

**Technical Facilities:** Channel No. 30 (566-572 MHz). Authorized power: 1600-kw max. visual, 160-kw aural. Antenna: 614-ft above av. terrain, 318-ft. above ground, 1049-ft. above sea level.

Latitude 32° 19' 34"  
Longitude 88° 41' 12"

**Transmitter:** 0.8-mi. S of Meridian at 4608 Skyland Dr.

**Digital Facilities:** Channel No. 31 (572-578 MHz). Power: 1000-kw max. visual. Antenna: 600-ft above av. terrain, 358-ft. above ground.

Latitude 32° 19' 39.5"  
Longitude 88° 41' 31.2"

**FCC Digital File Number:** BPCDT-19990921AAN. Granted: January 11, 2001.

**Note:** Latitude and longitude coordinates shown are based on the North American Datum of 1927 (NAD 27) as currently required by the Mass Media Bureau of the FCC.

**Multichannel TV Sound:** Stereo only.

**Satellite Earth Stations:** Andrew, 3.7-meter Ku-band; Scientific-Atlanta, 4.5-meter KC-band; Harris, 4.5-meter Ku-band; Harris, 8-meter Ku-band; Harris receivers.

**News Service:** AP.

**LMA:** Local marketing agreement with WMDN (C), Meridian.

**Ownership:** Global Communications Inc. (Group Owner).

**Began Operation:** September 30, 1982. Transfer of control from H. Alex Shields Jr. Estate to Phyllis Shields Nuckolls approved by FCC April 19, 2005.

**Represented (sales):** Millennium Sales & Marketing.

**Represented (legal):** Wiley, Rein & Fielding.

**Personnel:**

**Susan Ross**, General Manager & General Sale Manager.

**Jack Scarbrough**, Operations Supervisor.

**Terry Graham**, News Director.

**Clyde Walker**, Director Engineering & Operations.

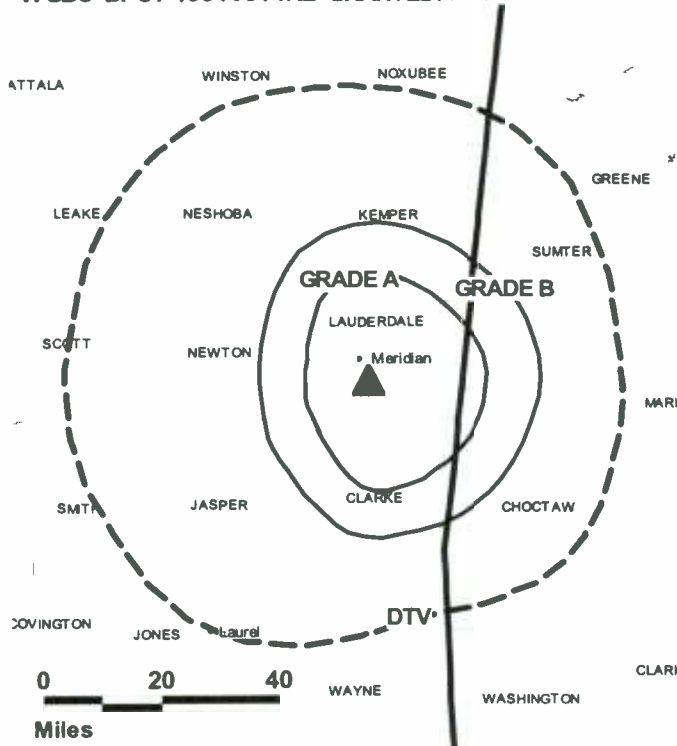
**Carol Lisenbe**, Business Manager.

**Renee Williams**, Program Director.

**Tim Garrett**, Production & Creative Services Director.

**Linda Jenkins**, Traffic Manager.

**WGBC BPCT-19910614KE GRANTED: 7/17/1991**



© 2006 Warren Communications News

**Highest 30 Sec. Rate:** \$400.

**City of License:** Meridian. **Station DMA:** Meridian, MS. **Rank:** 184.

Circulation © 2005 Nielsen. Coverage based on Nielsen study.

GrandTotal	Cable TV Households	Non-cable TV Households	Total TV Households
Estimated Station Totals *	39,970	39,210	79,180
Average Weekly Circulation (2005)	19,349	9,590	28,939
Average Daily Circulation (2005)			11,509
Station DMA Total	Cable TV Households	Non-cable TV Households	Total TV Households
Estimated Station Totals *	34,560	33,880	68,440
Average Weekly Circulation (2005)	16,725	9,318	26,043
Average Daily Circulation (2005)			10,667
Other DMA Total	Cable TV Households	Non-cable TV Households	Total TV Households
Estimated Station Totals *	5,410	5,330	10,740
Average Weekly Circulation (2005)	2,624	272	2,896
Average Daily Circulation (2005)			842

\*Estimated station totals are sums of the Nielsen TV and Cable TV household estimates for each county in which the station registers viewing of more than 5% as per the Nielsen Survey Methods.

**WGBC-DT**  
**Ch. 31**

**Network Service:** NBC.

**Grantee:** Global Communications Inc., Box 2424, Meridian, MS 39302.

**Studio:** 1151 Crestview Circle, Meridian, MS 39301.

**Mailing Address:** Box 2424, Meridian, MS 39302.

**Phone:** 601-693-2424. **Fax:** 601-693-7126.

**E-mail:** sross@wgbctv.com

**Web Site:** http://www.wgbctv.com

**Technical Facilities:** Channel No. 31 (572-578 MHz). Authorized power: 1000-kw max. visual. Antenna: 600-ft above av. terrain, 358-ft. above ground.

Latitude	32°	19'	39.5"
Longitude	88°	41'	31.2"

**Note:** Latitude and longitude coordinates shown are based on the North American Datum of 1927 (NAD 27) as currently required by the Mass Media Bureau of the FCC.

**Ownership:** Global Communications Inc. (Group Owner).

**Began Operation:** Station operating under Special Temporary Authority at 4.9-kw max. visual; no on-air date

**Represented (sales):** Millennium Sales & Marketing.

**Personnel:**

**Susan Ross**, General Manager & General Sales Manager.

**Jack Scarbrough**, Operations Supervisor.

**Terry Graham**, News Director.

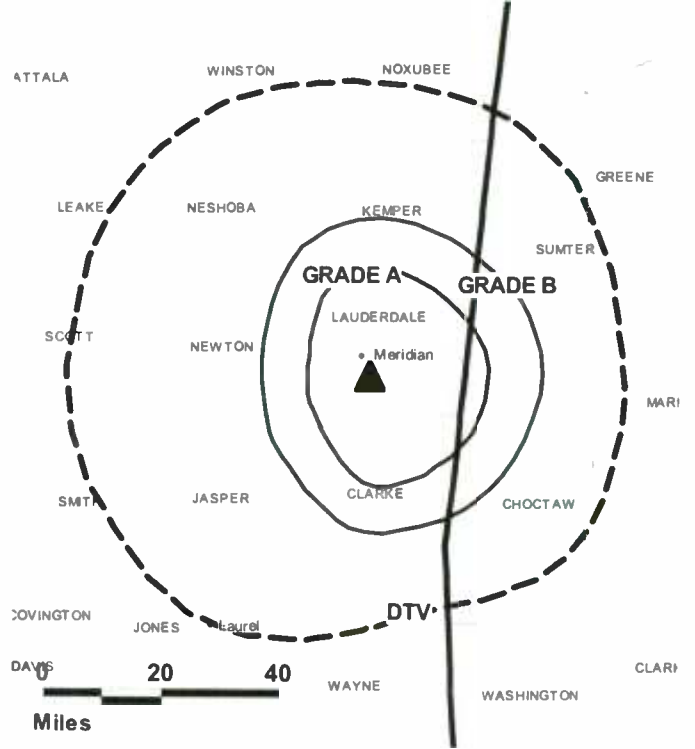
**Clyde Walker**, Director of Engineering & Operations.

**Carol Lisenbe**, Business Manager.

**Renee Williams**, Program Director.

**Tim Garrett**, Creative Services & Production Manager.

**WGBC-DT BPCDT-19990921AAN GRANTED: 1/11/2001**



© 2006 Warren Communications News

**Linda Jenkins**, Traffic Manager.

**City of License:** Meridian. **Station DMA:** Meridian, MS. **Rank:** 184.

**Nielsen Data:** Not available.

**WMDN**  
**Ch. 24**

**Network Service:** CBS.

**Licensee:** WMDN Inc., 6189 Federal Hwy., Fort Pierce, FL 33455.

**Studio:** 1151 Crestview Circle, Meridian, MS 39301.

**Mailing Address:** 1151 Crestview Circle, Meridian, MS 39301.

**Phone:** 601-693-2424. **Fax:** 601-693-7126.

**E-mail:** operations@wmdn.net

**Web Site:** http://www.wmdntv.com

**Technical Facilities:** Channel No. 24 (530-536 MHz). Authorized power: 745-kw max. & 621-kw horizontal visual, 75.6-kw & 63.1-kw horizontal aural. Antenna: 610-ft above av. terrain, 368-ft. above ground, 1049-ft. above sea level.

Latitude 32° 19' 40"  
Longitude 88° 41' 28"

Holds CP for change to 581-ft above av. terrain, 994-ft. above ground, 374-ft. above sea level; lat. 32° 18' 43", long. 88° 41' 33", transmitter to U.S. Rte. 45, 3.67-mi. S of Meridian, in Lauderdale County. BPCT-920325K1.

**Transmitter:** 1151 Crestview Circle, Meridian.

**Digital Facilities:** Channel No. 26 (542-548 MHz). Power: 1000-kw max. visual. Antenna: 542-ft above av. terrain, 300-ft. above ground.

Latitude 32° 19' 39.54"  
Longitude 88° 41' 31.24"

**FCC Digital File Number:** BPCDT-990820KE. Granted: January 10, 2001.

**Note:** Latitude and longitude coordinates shown are based on the North American Datum of 1927 (NAD 27) as currently required by the Mass Media Bureau of the FCC.

**Satellite Earth Stations:** Transmitter Townsend; Vertex, 4.5-meter Ku-band; Scientific-Atlanta, 4.5-meter C-band; Prodelin, 4.5-meter C-band; Prodelin, 5-meter C-band; Scientific-Atlanta, 7-meter C-band; Scientific-Atlanta, Microdyne, M/A-Com receivers.

**News Service:** AP.

**LMA:** Local marketing agreement with WGBC (N), Meridian.

**Ownership:** Frank K. Spain (Group Owner).

**Began Operation:** June 10, 1968. Left air October 13, 1970. Sale to Frank Spain, et al., by Delta Communications Corp. approved by FCC March 23, 1972. Resumed operation December 6, 1972. Sale to Meridian Broadcasting Partners approved by FCC August 15, 1985. Left air April 30, 1992. Resumed operation April 28, 1994 under present ownership.

**Represented (sales):** Millennium Sales & Marketing.

**Represented (legal):** Haley, Bader & Potts.

**Personnel:**

Susan Ross, Station Manager.

Jet Scarbrough, Operations Manager.

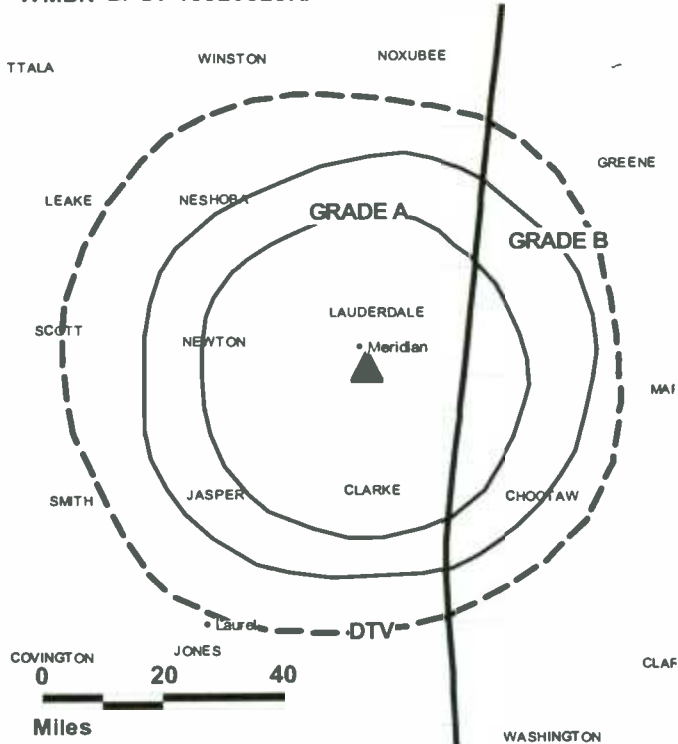
Carol Lisenbe, Business Manager.

Terry Graham, News Director.

Clyde Walker, Director of Engineering.

Renee Williams, Program Director.

**WMDN BPCT-19920325K1 GRANTED: 6/30/1992**



Tim Garrett, Production & Creative Services Director.

Linda Jenkins, Traffic Manager.

**Rates:** On request.

**City of License:** Meridian. **Station DMA:** Meridian, MS. **Rank:** 184.

Circulation © 2005 Nielsen. Coverage based on Nielsen study.

GrandTotal	Cable TV Households	Non-cable TV Households	Total TV Households
Estimated Station Totals *	34,560	43,090	77,650
Average Weekly Circulation (2005)	20,144	10,372	30,516
Average Daily Circulation (2005)			13,987
Station DMA Total	Cable TV Households	Non-cable TV Households	Total TV Households
Estimated Station Totals *	34,560	33,880	68,440
Average Weekly Circulation (2005)	20,144	9,673	29,817
Average Daily Circulation (2005)			13,773
Other DMA Total	Cable TV Households	Non-cable TV Households	Total TV Households
Estimated Station Totals *	0	9,210	9,210
Average Weekly Circulation (2005)	0	699	699
Average Daily Circulation (2005)			214

\*Estimated station totals are sums of the Nielsen TV and Cable TV household estimates for each county in which the station registers viewing of more than 5% as per the Nielsen Survey Methods.

**WMDN-DT**  
**Ch. 26**

**Network Service:** CBS.

**Grantee:** WMDN Inc., Box 2424, Meridian, MS 39302.

**Studio:** 1151 Crestview Circle, Meridian, MS 39301.

**Mailing Address:** 1151 Crestview Circle, Meridian, MS 39301.

**Phone:** 601-693-2424. **Fax:** 601-693-7126.

**E-mail:** operations@wmdn.net

**Web Site:** http://www.wmdntv.com

**Technical Facilities:** Channel No. 26 (542-548 MHz). Authorized power: 1000-kw max. visual. Antenna: 542-ft above av. terrain, 300-ft. above ground.

Latitude	32°	19'	39.54"
Longitude	88°	41'	31.24"

**Transmitter:** 1151 Crestview Circle, Meridian.

**Note:** Latitude and longitude coordinates shown are based on the North American Datum of 1927 (NAD 27) as currently required by the Mass Media Bureau of the FCC.

**Ownership:** Frank K. Spain (Group Owner).

**Began Operation:** Station operating under Special Temporary Authority at 3.98-kw max. visual; no on-air date

**Represented (sales):** Millennium Sales & Marketing.

**Personnel:**

**Susan Ross**, Station Manager.

**Jet Scarbrough**, Operations Manager.

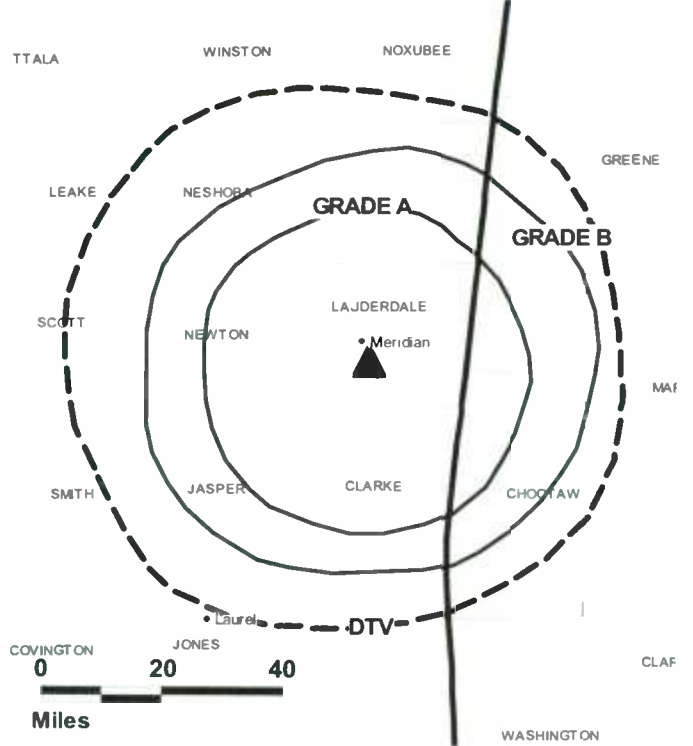
**Terry Graham**, News Director.

**Clyde Walker**, Chief Engineer.

**Carol Lisenbe**, Business Manager & Controller.

**Renee Williams**, Program Director.

**WMDN-DT BPCDT-19990820KE GRANTED: 1/10/2001**



© 2006 Warren Communications News

**Tim Garrett**, Production & Creative Services Director.

**Linda Jenkins**, Traffic Manager.

**City of License:** Meridian. **Station DMA:** Meridian, MS. **Rank:** 184.

**Nielsen Data:** Not available.



**WTOK-DT**  
**Ch. 49**

**Network Service:** ABC.

**Grantee:** Gray Television Licensee Inc., 1750 K St. NW, Suite 1200, Washington, DC 20005.

**Studio:** 815 23rd Ave., Meridian, MS 39301.

**Mailing Address:** Box 2988, Meridian, MS 39301.

**Phone:** 601-693-1441. **Fax:** 601-483-3266.

**E-mail:** ray.chumley@wtok.com

**Web Site:** http://www.wtok.com

**Technical Facilities:** Channel No. 49 (680-686 MHz). Authorized power: 852-kw max. visual, aural. Antenna: 525-ft above av. terrain, 277-ft. above ground, 945-ft. above sea level.

Latitude	32°	19'	38"
Longitude	88°	42'	28"

**Note:** Latitude and longitude coordinates shown are based on the North American Datum of 1927 (NAD 27) as currently required by the Mass Media Bureau of the FCC.

**Ownership:** Gray Television Inc. (Group Owner).

**Began Operation:** October 18, 2002. Station operating under Special Temporary Authority at 85-kw max. visual.

**Represented (legal):** Wiley, Rein & Fielding.

**Represented (sales):** Continental Television Sales.

**Personnel:**

**Tim Walker**, General Manager.

**Jim Williams**, Production Manager.

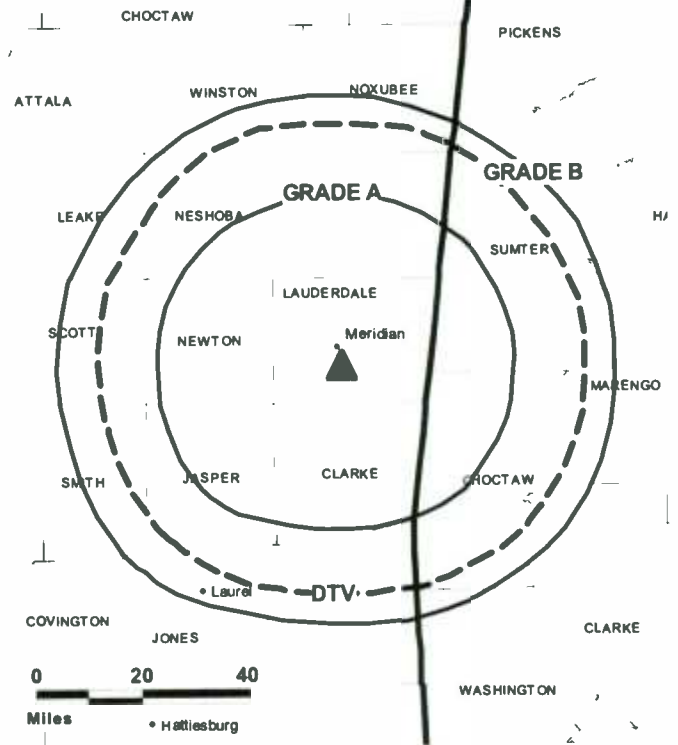
**Deanna Denson**, Local Sales Manager.

**John Johnson**, News Director.

**Brad LeBrun**, Chief Engineer.

**Roy Givens**, Business Manager.

**WTOK-DT B MPCDT-20041101AEI GRANTED: 11/3/2004**



**Cassandra Turney**, Program Manager.

**Julie Walker**, Promotion Director.

**City of License:** Meridian. **Station DMA:** Meridian, MS. **Rank:** 184.

**Nielsen Data:** Not available.

**WTOK-TV**  
Ch. 11

**Network Service:** ABC.

**Licensee:** Gray Television Licensee Inc., 1750 K St. NW, Suite 1200, Washington, DC 20005.

**Studio:** 815 23rd Ave., Meridian, MS 39301.

**Mailing Address:** Box 2988, Meridian, MS 39301.

**Phone:** 601-693-1441. **Fax:** 601-483-3266.

**E-mail:** tim.walker@wtok.com

**Web Site:** http://www.wtok.com

**Technical Facilities:** Channel No. 11 (198-204 MHz). Authorized power: 316-kw visual, 46.8-kw aural. Antenna 536-ft above av. terrain, 319-ft. above ground, 984-ft. above sea level.

Latitude 32° 19' 38.3"  
Longitude 88° 41' 27.8"

**Transmitter:** U.S. Hwy. 45, 1.8-mi. S of city.

**Digital Facilities:** Channel No. 49 (680-686 MHz). Power: 852-kw max. visual, aural. Antenna: 525-ft above av. terrain, 277-ft. above ground, 945-ft. above sea level.

Latitude 32° 19' 38"  
Longitude 88° 42' 28"

**FCC Digital File Number:** BPCDT-19991028ADD. Granted: November 03, 2004.

**Note:** Latitude and longitude coordinates shown are based on the North American Datum of 1927 (NAD 27) as currently required by the Mass Media Bureau of the FCC.

**Satellite Earth Stations:** Transmitter RCA; Andrew, 4.5-meter C-band; Andrew, 7.2-meter C-band; RCA, Avantek, Andrew receivers.

**News Services:** CNN Newsource, AP, ABC NewsOne.

**Ownership:** Gray Television Inc. (Group Owner).

**Began Operation:** September 26, 1953. Sale to H & C Communications by Robert F. Wright, et al., approved by FCC July 28, 1981 (Television Digest, Vol. 21:14). Sale to Southwest Media Inc. (later United Broadcasting Corporation) approved by FCC October 24, 1984 (Vol. 24:26, 33). Sale to Benedek Broadcasting Co. LLC approved by FCC May 10, 1988 (Vol. 28:15). Sale to present owner by Benedek Broadcasting Co. LLC approved by FCC August 29, 2002 (Vol. 42:14).

**Represented (sales):** Continental Television Sales.

**Represented (legal):** Wiley, Rein & Fielding.

**Personnel:**

Tim Walker, General Manager.

Jim Williams, Production Manager.

Deanna Denson, Local Sales Manager.

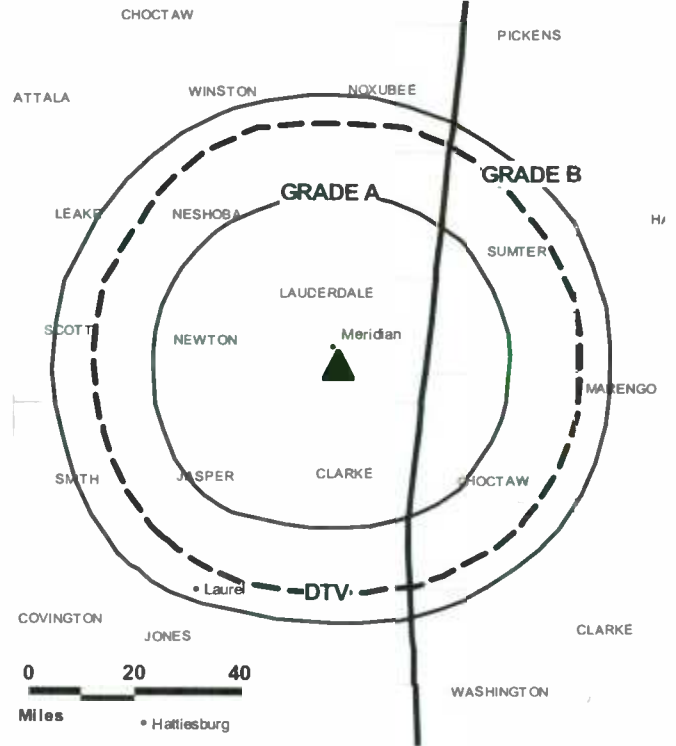
John Johnson, News Director.

Brad LeBrun, Chief Engineer.

Roy Givens, Business Manager.

Cassandra Turney, Program Manager.

**WTOK-TV BMPCT-3043 GRANTED: 5/2/1955**



© 2006 Warren Communications News

Julie Walker, Promotion Director.

Highest 30 Sec. Rate: \$600.

City of License: Meridian. Station DMA: Meridian, MS. Rank: 184.

Circulation © 2005 Nielsen. Coverage based on Nielsen study.

GrandTotal	Cable TV Households	Non-cable TV Households	Total TV Households
Estimated Station Totals *	60,180	60,840	121,020
Average Weekly Circulation (2005)	36,640	22,025	58,665
Average Daily Circulation (2005)			35,518
Station DMA Total	Cable TV Households	Non-cable TV Households	Total TV Households
Estimated Station Totals *	34,560	33,880	68,440
Average Weekly Circulation (2005)	28,000	18,316	46,316
Average Daily Circulation (2005)			30,615
Other DMA Total	Cable TV Households	Non-cable TV Households	Total TV Households
Estimated Station Totals *	25,620	26,960	52,580
Average Weekly Circulation (2005)	8,640	3,709	12,349
Average Daily Circulation (2005)			4,903

\*Estimated station totals are sums of the Nielsen TV and Cable TV household estimates for each county in which the station registers viewing of more than 5% as per the Nielsen Survey Methods.



# Mississippi — Natchez

## WNTZ-DT

### Ch. 49

**Network Service:** FOX.

**Grantee:** White Knight Broadcasting of Natchez LC, 700 St. John St., Suite 301, Lafayette, LA 70503.

**Studio:** 1777 Jackson St., Alexandria, LA 71301.

**Mailing Address:** 1777 Jackson St., Alexandria, LA 71301.

**Phone:** 318-443-4700. **Fax:** 318-443-4899.

**E-mail:** fox48staff@fox48tv.com

**Web Site:** <http://www.fox48tv.com>

**Technical Facilities:** Channel No. 49 (680-686 MHz). Authorized power: 1000-kw max. visual. Antenna: 1027-ft above av. terrain, 1020-ft. above ground.

Latitude	31°	40'	08"
Longitude	91°	41'	30"

Requests modification of CP for change to 790-kw max. visual, 1801-ft above av. terrain, 1866-ft. above ground; lat. 31° 52' 33", long. 90° 54' 35", BMPCDT-20011116ABJ.

**Note:** Latitude and longitude coordinates shown are based on the North American Datum of 1927 (NAD 27) as currently required by the Mass Media Bureau of the FCC.

**Ownership:** White Knight Holdings Inc. (Group Owner).

**Began Operation:** Station operating under Special Temporary Authority at 1-kw max. visual; no on-air date

**Represented (sales):** Millennium Sales & Marketing.

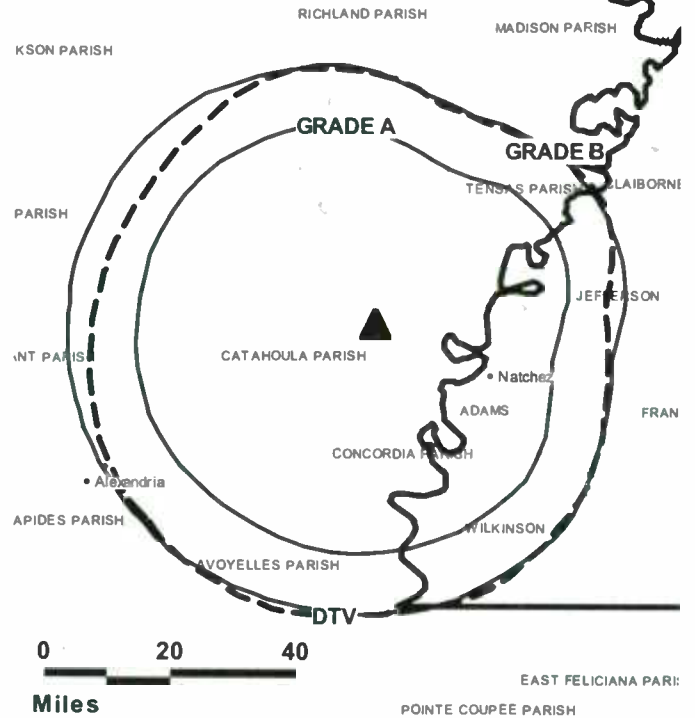
#### Personnel:

**Sharon Carter**, General Manager.

**Al Smiley**, Sales Manager.

**Tony Guillory**, Chief Engineer.

\*WNTZ-DT BPCDT-19991027ABM GRANTED: 3/7/2001



**Vickie Chapman**, Program & Traffic Manager.

**City of License:** Natchez. **Station DMA:** Alexandria, LA. **Rank:** 176.

**Nielsen Data:** Not available.

# Mississippi — Tupelo

**WTVA**  
**Ch. 9**

**Network Service:** NBC.

**Licensee:** WTVA Inc., Box 350, Tupelo, MS 38802.

**Studio:** 1359 Road 681, Tupelo, MS 38801.

**Mailing Address:** Box 350, Tupelo, MS 38802.

**Phone:** 662-842-7620. **Fax:** 662-844-7061.

**E-mail:** manager@wtva.com

**Web Site:** http://www.wtva.com

**Technical Facilities:** Channel No. 9 (186-192 MHz). Authorized power: 316-kw visual, 31.6-kw aural. Antenna: 1780-ft above av. terrain, 1590-ft. above ground, 2170-ft. above sea level.

Latitude	33°	47'	40"
Longitude	89°	05'	16"

**Transmitter:** 2.1-mi. NW of Woodland.

**Digital Facilities:** Channel No. 8 (180-186 MHz). Power: 257-kw visual. Antenna: 1732-ft above av. terrain, 1490-ft. above ground, 2070-ft. above sea level.

Latitude	33°	47'	40"
Longitude	89°	05'	16"

**Note:** Latitude and longitude coordinates shown are based on the North American Datum of 1927 (NAD 27) as currently required by the Mass Media Bureau of the FCC.

**SNG Mobile Dish:** Hubcom, Ku-band.

**News Service:** AP.

**LMA:** Local marketing agreement with WLOV-TV (F), West Point.

**Ownership:** WTVA Inc. (Group Owner).

**Began Operation:** March 18, 1957. Transfer of control from Frank K. Spain to Mary Jane Spain approved by FCC July 13, 2005, but not yet consummated.

**Represented (sales):** Continental Television Sales.

**Represented (legal):** Garvey Schubert Barer.

**Personnel:**

Frank K. Spain, President.

Mark Ledbetter, General & Business Manager.

David Dillard, Operations Director.

Larry Harris, Sales Director.

Melissa Ewing, Local Sales Manager.

Terry Smith, News Director.

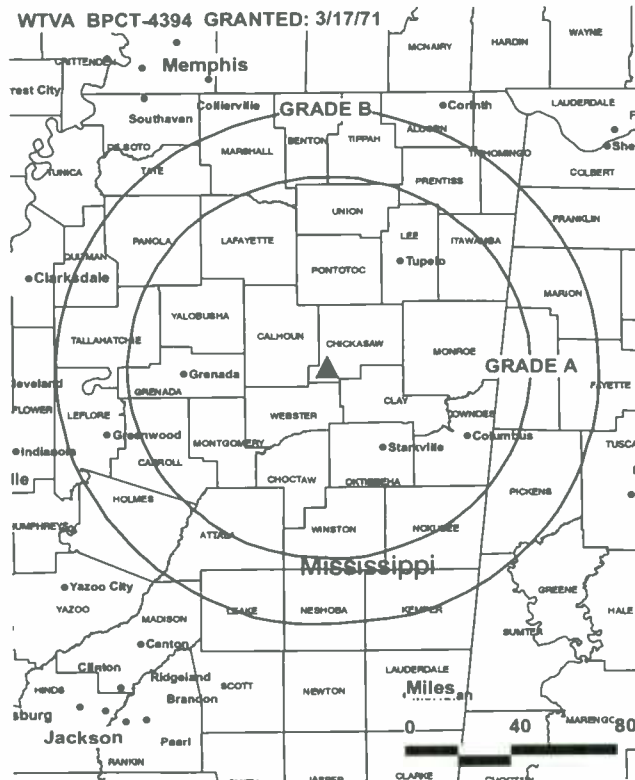
Wendell Robinson, Director of Engineering.

Charles Ed Bishop, Program Director.

Josh Ward, Promotion Director.

Shannon Turner, Production Manager.

Donna Barnes, Traffic Manager.



© 2006 Warren Communications News

**Rates:** On request.

**City of License:** Tupelo. **Station DMA:** Columbus-Tupelo-West Point, MS.

**Rank:** 132.

Circulation © 2005 Nielsen. Coverage based on Nielsen study.

GrandTotal	Cable TV Households	Non-cable TV Households	Total TV Households
Estimated Station Totals *	180,950	145,320	326,270
Average Weekly Circulation (2005)	104,467	68,461	172,928
Average Daily Circulation (2005)			97,534
Station DMA Total	Cable TV Households	Non-cable TV Households	Total TV Households
Estimated Station Totals *	90,450	89,460	179,910
Average Weekly Circulation (2005)	72,676	60,120	132,796
Average Daily Circulation (2005)			81,025
Other DMA Total	Cable TV Households	Non-cable TV Households	Total TV Households
Estimated Station Totals *	90,500	55,860	146,360
Average Weekly Circulation (2005)	31,791	8,341	40,132
Average Daily Circulation (2005)			16,509

\*Estimated station totals are sums of the Nielsen TV and Cable TV household estimates for each county in which the station registers viewing of more than 5% as per the Nielsen Survey Methods.

# Mississippi — Vicksburg

## WUFX Ch. 35

**Network Service:** FOX.

**Licensee:** Mississippi Television LLC, 700 St. Johns St., Suite 300, Lafayette, LA 70501.

**Studio:** One Great Place, Jackson, MS 39209.

**Mailing Address:** Box 6905, Jackson, MS 39209.

**Phone:** 601-922-1234. **Fax:** 601-922-0268.

**E-mail:** tedrudolph@jam.rr.com

**Web Site:** http://www.gomiss.com

**Technical Facilities:** Channel No. 35 (596-602 MHz). Authorized power: 5000-kw max. visual. Antenna: 830-ft above av. terrain, 801-ft. above ground, 1020-ft. above sea level.

Latitude 32° 19' 35"  
Longitude 90° 37' 003"

**Note:** Latitude and longitude coordinates shown are based on the North American Datum of 1927 (NAD 27) as currently required by the Mass Media Bureau of the FCC.

**Ownership:** Sheldon Galloway.

**Began Operation:** April 1, 2004. Per settlement agreement, KB Prime Media LLC became 50% owner of permit with Innovative Television Inc. Sale of remaining 50% interest to KB Prime Media LLC by Innovative Television LLC approved by FCC October 23, 2002. Sale to present owner from KB Prime Media LLC approved by FCC October 3, 2003.

**Represented (legal):** Goldberg, Godles, Wiener & Wright.

### Personnel:

**Ted Rudolph**, General Manager & Marketing Director.

**Mike Madigan**, General Sales Manager.

**Bob Axtell**, Local Sales Manager.

**Robert Flanagan**, Chief Engineer.

**Debra Helberg**, Business Manager.

**Linda Jacobs**, Program Director.

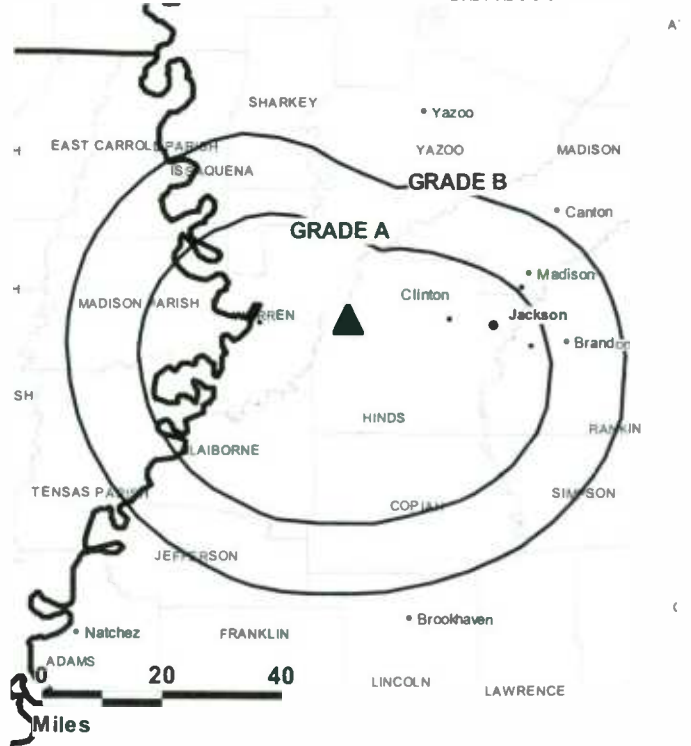
**Heather Goode**, Promotion Director.

**Tim Irving**, Production Manager.

**Ruth Waddington**, Traffic Manager.

**City of License:** Vicksburg. **Station DMA:** Jackson, MS. **Rank:** 89.

## WUFX BPCT-19961001LB GRANTED: 8/27/2001



© 2006 Warren Communications News

Circulation © 2005 Nielsen. Coverage based on Nielsen study.

GrandTotal	Cable TV Households	Non-cable TV Households	Total TV Households
Estimated Station Totals *	147,600	138,030	285,630
Average Weekly Circulation (2005)	64,495	35,187	99,682
Average Daily Circulation (2005)			29,875
Station DMA Total	Cable TV Households	Non-cable TV Households	Total TV Households
Estimated Station Totals *	147,600	123,810	271,410
Average Weekly Circulation (2005)	64,495	34,011	98,506
Average Daily Circulation (2005)			29,692
Other DMA Total	Cable TV Households	Non-cable TV Households	Total TV Households
Estimated Station Totals *	0	14,220	14,220
Average Weekly Circulation (2005)	0	1,176	1,176
Average Daily Circulation (2005)			183

\*Estimated station totals are sums of the Nielsen TV and Cable TV household estimates for each county in which the station registers viewing of more than 5% as per the Nielsen Survey Methods.



**WLOV-DT**  
**Ch. 16**

**Network Service:** FOX.

**Grantee:** Lingard Broadcasting Corp., 1828 L St. NW, Suite 1111, Washington, DC 20036.

**Studio:** 1359 Rd. 681, Tupelo, MS 38801.

**Mailing Address:** Box 350, Tupelo, MS 38802.

**Phone:** 662-842-7620. **Fax:** 662-844-7061.

**E-mail:** manager@wlov.com

**Web Site:** http://www.wlov.com

**Technical Facilities:** Channel No. 16 (482-488 MHz). Authorized power: 525-kw max. visual. Antenna: 1621-ft above av. terrain, 1378-ft. above ground.

Latitude	33°	47'	40"
Longitude	89°	05'	16"

**Note:** Latitude and longitude coordinates shown are based on the North American Datum of 1927 (NAD 27) as currently required by the Mass Media Bureau of the FCC.

**Ownership:** Lingard Broadcasting Corp. (Group Owner).

**Represented (sales):** Continental Television Sales.

**Personnel:**

Jack Lingard, President.

Mark Ledbetter, General Manager.

Walter Spain, Station Manager.

David Dillard, Operations Director.

Larry Harris, Sales Director.

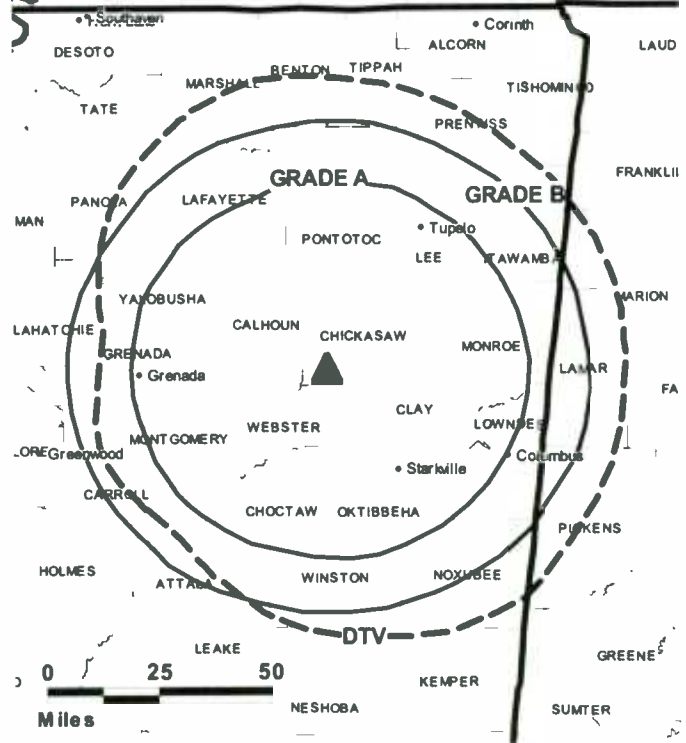
Melissa Ewing, Local Sales Manager.

Terry Smith, News Director.

Wendell Robinson, Chief Engineer.

Tammy Minor, Controller.

**WLOV-DT BPCDT-19991022ABH GRANTED: 5/18/2001**



© 2006 Warren Communications News

Edward Bishop, Program Director.

Shannon Turner, Production Director.

Donna Barnes, Traffic Director.

**City of License:** West Point. **Station DMA:** Columbus-Tupelo-West Point, MS.

**Rank:** 132.

**Nielsen Data:** Not available.

**Mississippi — West Point**

**WLOV-TV  
Ch. 27**

**Network Service:** FOX.

**Licensee:** Lingard Broadcasting Corp., 1828 L St. NW, Suite 1111, Washington, DC 20036.

**Studio:** 1359 Rd. 681, Tupelo, MS 38801.

**Mailing Address:** Box 350, Tupelo, MS 38802.

**Phone:** 662-842-7620. **Fax:** 662-844-7061.

**E-mail:** manager@wlov.com

**Web Site:** http://www.wlov.com

**Technical Facilities:** Channel No. 27 (548-554 MHz). Authorized power: 2000-kw max. & 468-kw horizontal visual, 200-kw & 46.8-kw horizontal aural. Antenna: 1680-ft above av. terrain, 1441-ft. above ground, 2021-ft. above sea level.

Latitude 33° 47' 40"  
Longitude 89° 05' 16"

**Transmitter:** 2.1-mi. NW of Woodland.

**Digital Facilities:** Channel No. 16 (482-488 MHz). Power: 525-kw max. visual. Antenna: 1621-ft above av. terrain, 1378-ft. above ground.

Latitude 33° 47' 40"  
Longitude 89° 05' 16"

**FCC Digital File Number:** BPCDT-19991022ABH. Granted: May 18, 2001.

**Note:** Latitude and longitude coordinates shown are based on the North American Datum of 1927 (NAD 27) as currently required by the Mass Media Bureau of the FCC.

**LMA:** Local marketing agreement with WTVA (N), Tupelo.

**Ownership:** Lingard Broadcasting Corp. (Group Owner).

**Began Operation:** May 29, 1983.

**Represented (sales):** Continental Television Sales.

**Represented (legal):** Robert E. Levine.

**Personnel:**

Jack Lingard, President.

Mark Ledbetter, General Manager.

Walter Spain, Station Manager.

David Dillard, Operations Director.

Larry Harris, Sales Director.

Melissa Ewing, Local Sales Manager.

Terry Smith, News Director.

Wendell Robinson, Director of Engineering.

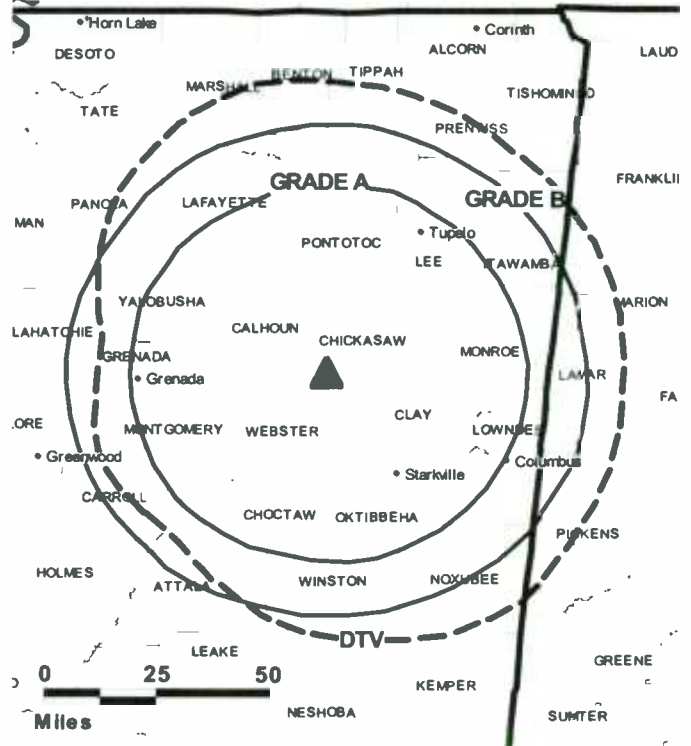
Tammy Minor, Controller.

Ed Bishop, Program Director.

Shannon Turner, Production Director.

Donna Barnes, Traffic Director.

**WLOV-TV BMPCT-19821109KM GRANTED: 11/29/1982**



© 2006 Warren Communications News

**Rates:** On request.

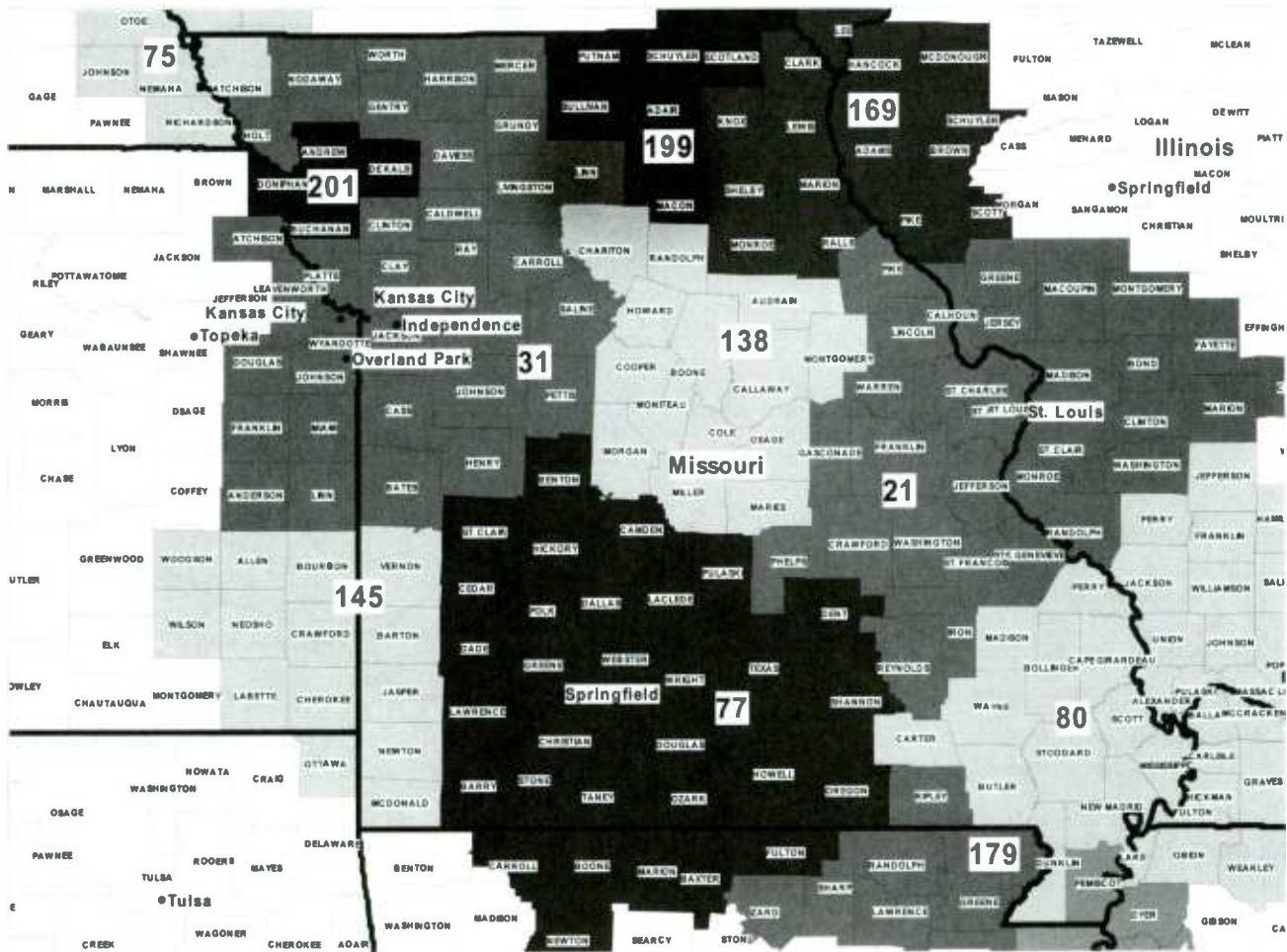
**City of License:** West Point. **Station DMA:** Columbus-Tupelo-West Point, MS.

**Rank:** 132.

Circulation © 2005 Nielsen. Coverage based on Nielsen study.

GrandTotal	Cable TV Households	Non-cable TV Households	Total TV Households
Estimated Station Totals *	119,540	112,560	232,100
Average Weekly Circulation (2005)	59,228	38,177	97,405
Average Daily Circulation (2005)			37,208
Station DMA Total	Cable TV Households	Non-cable TV Households	Total TV Households
Estimated Station Totals *	90,450	89,460	179,910
Average Weekly Circulation (2005)	49,633	35,814	85,447
Average Daily Circulation (2005)			33,033
Other DMA Total	Cable TV Households	Non-cable TV Households	Total TV Households
Estimated Station Totals *	29,090	23,100	52,190
Average Weekly Circulation (2005)	9,595	2,363	11,958
Average Daily Circulation (2005)			4,175

\*Estimated station totals are sums of the Nielsen TV and Cable TV household estimates for each county in which the station registers viewing of more than 5% as per the Nielsen Survey Methods.



© 2006 Warren Communications News

MARKET	NIelsen DMA TV HOUSEHOLDS	RANK	MARKET AREA COMMERCIAL STATIONS
St. Louis, MO	1,222,380	21	KDNL-DT (31); KDNL-TV (30); KMDV (4); KMOV-DT (56); KNLC (24); KNLC-DT (14); KPLR-DT (26); KPLR-TV (11); KSDK (5); KSDK-DT (35); KTVI (2); KTVI-DT (43); WPXS (13); WRBU (46); WRBU-DT (47)
Kansas City, MO	903,540	31	KCTV (5); KCTV-DT (24); KCWE (29); KCWE-DT (31); KMBC-DT (7); KMBC-TV (9); KMCI (38); KMCI-DT (36); KPXE (50); KPXE-DT (51); KSHB-DT (42); KSHB-TV (41); KSMD-DT (47); KSMO-TV (62); WDAF-DT (34); WDAF-TV (4)
Omaha, NE	399,830	75	KETV (7); KETV-DT (20); KMTV (3); KMTV-DT (45); KPTM (42); KPTM-DT (43); KXVO (15); KXVO-DT (38); WDWT-DT (22); WOWT-TV (6)
Springfield, MO	395,820	77	KOLR (10); KOLR-DT (52); KSFX-DT (28); KSFX-TV (27); KSPR (33); KSPR-DT (19); KWBM (31); KWFT (34); KYTV (3); KYTV-DT (44)
Paducah, KY-Cape Girardeau-Harrisburg, MO-Mount Vernon, IL	383,330	80	KBSI (23); KBSI-DT (22); KFVS-DT (57); KFVS-TV (12); KPOB-TV (15); WDKA (49); WDKA-DT (50); WPSD-DT (32); WPSD-TV (6); WSIL-DT (34); WSIL-TV (3); WTCT (27); WTCT-DT (17)
Columbia-Jefferson City, MO	167,860	138	KMIZ (17); KMIZ-DT (22); KNLJ (25); KNLJ-DT (20); KOMU-DT (36); KOMU-TV (8); KRCG (13); KRCG-DT (12)
Joplin, MO-Pittsburg, KS	153,720	145	KFJX (14); KOAM-DT (13); KOAM-TV (7); KODE-DT (43); KODE-TV (12); KSNF (16); KSNF-DT (46)
Quincy, IL-Hannibal, MO-Keokuk, IA	103,890	169	KHQA-DT (29); KHQA-TV (7); WGEM-DT (54); WGEM-TV (10); WTJR (16); WTJR-DT (32)
Jonesboro, AR	89,530	179	KAIT (8); KAIT-DT (9); KVTJ (48)
Ottumwa, IA-Kirksville, MO	51,290	199	KTVO (3); KTVO-DT (33); KYOU-DT (14); KYOU-TV (15)
St. Joseph, MO	45,840	201	KQTV (2); KQTV-DT (53); KTAJ-DT (21); KTAJ-TV (16)

Missouri *Digital* Station Totals as of October 1, 2005

	VHF	UHF	TOTAL
Commercial Television	2	27	29
Educational Television	0	5	5
	2	32	34

Missouri Analog Station Totals as of October 1, 2005

	VHF	UHF	TOTAL
Commercial Television	16	14	30
Educational Television	2	3	5
	18	17	35

**Missouri — Cape Girardeau**

**KBSI  
Ch. 23**

**Network Service:** FOX.

**Licensee:** KBSI Licensee LP, c/o Kathryn R. Schmeltzer, Shaw Pittman, 2300 N St. NW, Washington, DC 20037.

**Studio:** 806 Enterprise St., Cape Girardeau, MD 63701.

**Mailing Address:** 806 Enterprise St., Cape Girardeau, MD 63701.

**Phone:** 573-334-1223. **Fax:** 573-334-1208.

**E-mail:** cgirard@kbsi23.com

**Web Site:** http://www.kbsi23.com

**Technical Facilities:** Channel No. 23 (524-530 MHz). Authorized power: 1860-kw max. visual, aural. Antenna: 1781-ft above av. terrain, 1537-ft. above ground, 2247-ft. above sea level.

Latitude 37° 24' 23"  
Longitude 89° 33' 44"

**Digital Facilities:** Channel No. 22 (518-524 MHz). Power: 435-kw max. visual, aural. Antenna: 1781-ft above av. terrain, 1537-ft. above ground, 2247-ft. above sea level.

Latitude 37° 24' 23"  
Longitude 89° 33' 44"

**FCC Digital File Number:** BPCDT-19991028AAS. Granted: July 23, 2004.

**Note:** Latitude and longitude coordinates shown are based on the North American Datum of 1927 (NAD 27) as currently required by the Mass Media Bureau of the FCC.

**Satellite Earth Stations:** Transmitter RCA; Zenith, 3-meter KC-band; M/A-Com, 7-meter Ku-band; Gardiner, 7-meter C-band; Avcom, 10-meter C-band; Zenith, M/A-Com, Gardiner, Avcom receivers.

**LMA:** Local marketing agreement with WDKA (W), Paducah, KY.

**Ownership:** Sinclair Broadcast Group Inc. (Group Owner).

**Began Operation:** September 10, 1983.

**Represented (legal):** Shaw Pittman.

**Represented (sales):** Millennium Sales & Marketing.

**Personnel:**

**Ted Stevens,** General Manager.

**Jennifer Chronister,** General Sales Manager.

**Jean Graham,** National Sales Manager.

**Alan Muster,** Program Manager.

**Chris Girard,** Chief Engineer.

**Chuck Moffitt,** Creative Services Director.

**Christy Benton,** Business Manager.

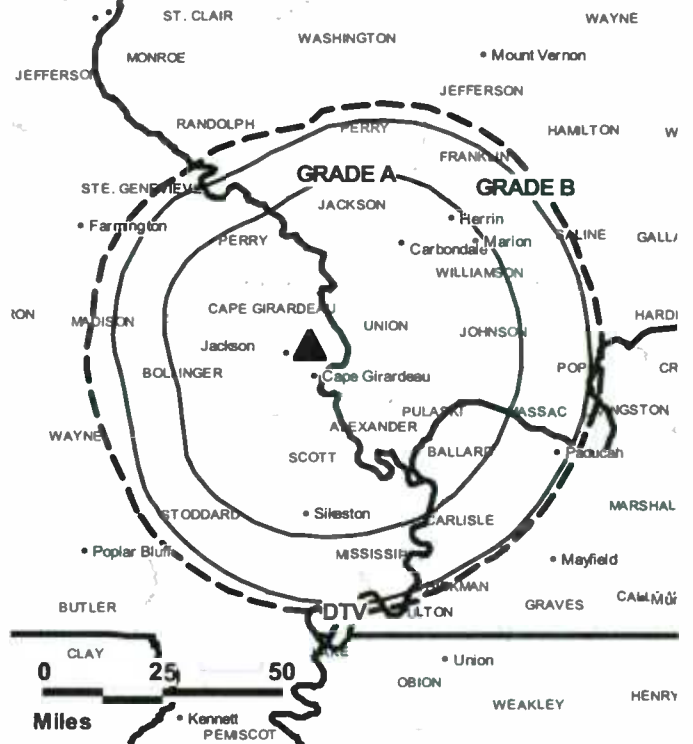
**Wanda Evans,** Local Sales Manager.

**John Schreiner,** Traffic Manager.

**Rob Chronister,** Production Manager.

**Rates:** On request.

**KBSI BPCT-19950202KE GRANTED: 4/6/1995**



© 2006 Warren Communications News

**City of License:** Cape Girardeau.

**Station DMA:** Paducah, KY-Cape Girardeau-Harrisburg, MO-Mount Vernon, IL.

**Rank:** 80.

Circulation © 2005 Nielsen. Coverage based on Nielsen study.

GrandTotal	Cable	Non-cable	Total
	TV Households	TV Households	TV Households
Estimated Station Totals *	187,710	177,500	365,210
Average Weekly Circulation (2005)	76,106	54,645	130,751
Average Daily Circulation (2005)			43,977
Station DMA Total	Cable	Non-cable	Total
	TV Households	TV Households	TV Households
Estimated Station Totals *	179,880	167,750	347,630
Average Weekly Circulation (2005)	73,735	53,787	127,522
Average Daily Circulation (2005)			43,184
Other DMA Total	Cable	Non-cable	Total
	TV Households	TV Households	TV Households
Estimated Station Totals *	7,830	9,750	17,580
Average Weekly Circulation (2005)	2,371	858	3,229
Average Daily Circulation (2005)			793

\*Estimated station totals are sums of the Nielsen TV and Cable TV household estimates for each county in which the station registers viewing of more than 5% as per the Nielsen Survey Methods.

# Missouri — Cape Girardeau

## KBSI-DT Ch. 22

**Network Service:** FOX.

**Licensee:** KBSI Licensee LP, c/o Kathryn R. Schmeltzer, Shaw Pittman, 2300 N St. NW, Washington, DC 20037.

**Studio:** 806 Enterprise St., Cape Girardeau, MO 63701.

**Mailing Address:** 806 Enterprise St., Cape Girardeau, MD 63701.

**Phone:** 573-334-1223. **Fax:** 573-334-1208.

**E-mail:** cgirard@kbsi23.com

**Web Site:** <http://www.kbsi23.com>

**Technical Facilities:** Channel No. 22 (518-524 MHz). Authorized power: 435-kw max. visual, aural. Antenna: 1781-ft above av. terrain, 1537-ft. above ground, 2247-ft. above sea level.

Latitude	37°	24'	23"
Longitude	89°	33'	44"

**Note:** Latitude and longitude coordinates shown are based on the North American Datum of 1927 (NAD 27) as currently required by the Mass Media Bureau of the FCC.

**Ownership:** Sinclair Broadcast Group Inc. (Group Owner).

**Began Operation:** November 14, 2002. Standard Definition.

**Represented (legal):** Shaw Pittman.

**Represented (sales):** Millennium Sales & Marketing.

### Personnel:

**Ted Stevens**, General Manager.

**Chris Girard**, Chief Engineer.

**Jennifer Chronister**, National Sales Manager.

**Jean Graham**, National Sales Manager.

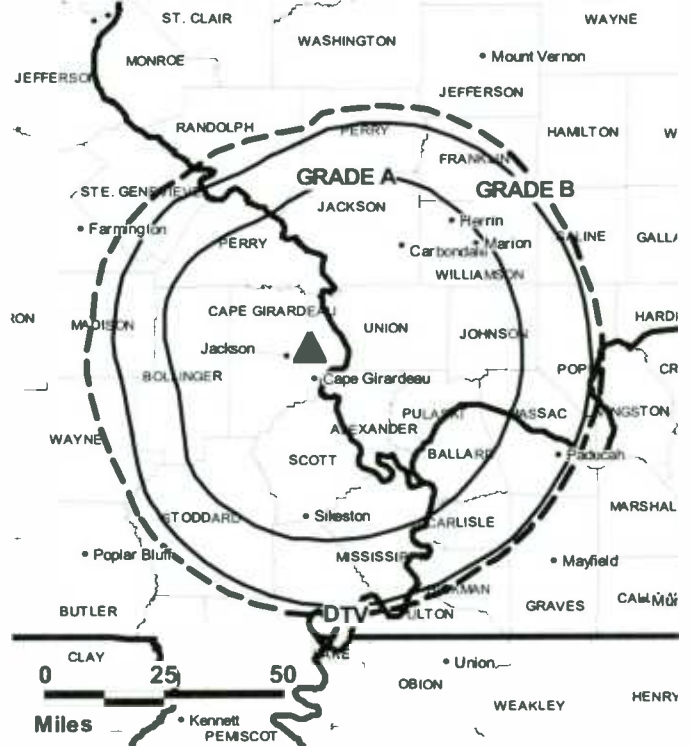
**Rob Chronister**, Production Manager.

**Alan Muster**, Program Manager.

**Chuck Moffitt**, Creative Services Manager.

**Christy Benton**, Business Manager.

**KBSI-DT BMPCDT-20040622AAU GRANTED: 7/23/2004**



© 2006 Warren Communications News

**Wanda Evans**, Local Sales Manager.

**John Schreiner**, Traffic Manager.

**City of License:** Cape Girardeau.

**Station DMA:** Paducah, KY-Cape Girardeau-Harrisburg, MO-Mount Vernon, IL.

**Rank:** 80.

**Nielsen Data:** Not available.



Missouri — Cape Girardeau

**KFVS-DT**  
**Ch. 57**

**Network Service:** CBS.

**Licensee:** Raycom America License Subsidiary LLC, 201 Monroe St., 20th Floor, RSA Tower, Montgomery, AL 36104.

**Studio:** 310 Broadway, Cape Girardeau, MO 63701.

**Mailing Address:** Box 100, Cape Girardeau, MO 63702.

**Phone:** 573-335-1212. **Fax:** 573-335-6303.

**E-mail:** manager@kfvs12.com

**Web Site:** http://www.kfvs12.com

**Technical Facilities:** Channel No. 57 (728-734 MHz). Authorized power: 246-kw max. visual. Antenna: 1850-ft above av. terrain, 1489-ft. above ground.

Latitude	37°	25'	46"
Longitude	89°	30'	14"

**Note:** Latitude and longitude coordinates shown are based on the North American Datum of 1927 (NAD 27) as currently required by the Mass Media Bureau of the FCC.

**Ownership:** Raycom Media Inc. (Group Owner).

**Began Operation:** April 23, 2002. High Definition.

**Personnel:**

**Mike Smythe**, Vice President & General Manager.

**Mike Wunderlich**, Operations Director.

**Joe Trepasso**, General Sales Manager.

**David Stockard**, Local Sales Manager.

**Brad Zaruba**, National Sales Manager.


**Mark Little**, News Director.

**Arnold Killian**, Engineering Manager.

**Kathy Cowan**, Business Manager & Program Director.

**Paul Keener**, Marketing & Promotion Director.

**KFVS-DT BMPCDT-20020306AAS GRANTED: 3/14/2002**



© 2006 Warren Communications News

**Chuck Voss**, Creative Services Director.

**City of License:** Cape Girardeau.

**Station DMA:** Paducah, KY-Cape Girardeau-Harrisburg, MO-Mount Vernon, IL.

**Rank:** 80.

**Nielsen Data:** Not available.



# Missouri — Cape Girardeau

## KFVS-TV Ch. 12

**Network Service:** CBS.

**Licensee:** Raycom America License Subsidiary LLC, 201 Monroe St., 20th Floor, RSA Tower, Montgomery, AL 36104.

**Studio:** 310 Broadway, Cape Girardeau, MO 63701.

**Mailing Address:** Box 100, Cape Girardeau, MO 63702-0100.

**Phone:** 573-335-1212. **Fax:** 573-335-6303.

**E-mail:** manager@kfvs12.com

**Web Site:** http://www.kfvs12.com

**Technical Facilities:** Channel No. 12 (204-210 MHz). Authorized power: 316-kw visual, 31.6-kw aural. Antenna: 2000-ft above av. terrain, 1677-ft. above ground, 2487-ft. above sea level.

Latitude 37° 25' 46"  
Longitude 89° 30' 14"

**Transmitter:** 8.5-mi. N of Cape Girardeau, off County Road V.

**Digital Facilities:** Channel No. 57 (728-734 MHz). Power: 246-kw max. visual. Antenna: 1850-ft above av. terrain, 1489-ft. above ground.

Latitude 37° 25' 46"  
Longitude 89° 30' 14"

**FCC Digital File Number:** BMPCT-20020306AAS. Granted: October 29, 2002.

**Note:** Latitude and longitude coordinates shown are based on the North American Datum of 1927 (NAD 27) as currently required by the Mass Media Bureau of the FCC.

**Satellite Earth Stations:** Transmitter Harris; RCA, 3.7-meter Ku-band; DH Satellite, 5-meter Ku-band; Standard Communications receivers.

**News Services:** Conus, AP.

**Ownership:** Raycom Media Inc. (Group Owner).

**Began Operation:** October 3, 1954. Sale to American Family Corp. (AFLAC) by Oscar C. Hirsch, et al., approved by FCC April 4, 1979 (Television Digest, Vol. 18:41). Sale to present owner by AFLAC approved by FCC March 21, 1997.

**Represented (sales):** Harrington, Righter & Parsons Inc.

**Represented (legal):** Covington & Burling.

**Personnel:**

**Mike Smythe**, Vice President & General Manager.

**Mike Wunderlich**, Operations Director.

**Joe Trepasso**, General Sales Manager.

**David Stockard**, Local Sales Manager.

**Brad Zaruba**, National Sales Manager.

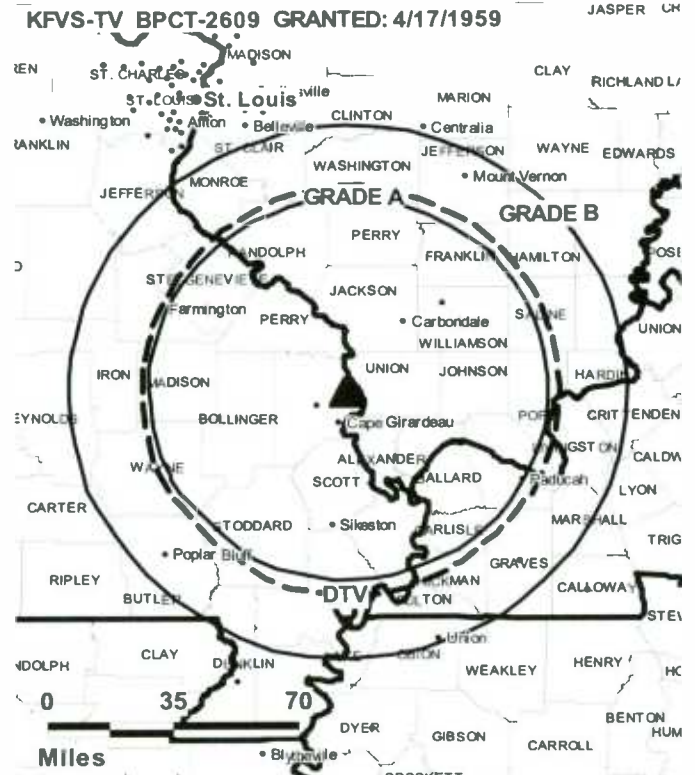
**Mark Little**, News Director.

**Arnold Killian**, Engineering Manager.

**Kathy Cowan**, Business Manager & Program Director.

**Paul Keener**, Marketing & Promotion Director.

**Chuck Voss**, Creative Services Director.



© 2006 Warren Communications News

**Rates:** On request.

**City of License:** Cape Girardeau.

**Station DMA:** Paducah, KY-Cape Girardeau-Harrisburg, MO-Mount Vernon, IL.

**Rank:** 80.

Circulation © 2005 Nielsen. Coverage based on Nielsen study.

GrandTotal	Cable TV Households	Non-cable TV Households	Total TV Households
Estimated Station Totals *	245,020	197,400	442,420
Average Weekly Circulation (2005)	151,685	111,612	263,297
Average Daily Circulation (2005)			154,663
Station DMA Total	Cable TV Households	Non-cable TV Households	Total TV Households
Estimated Station Totals *	183,940	167,750	351,690
Average Weekly Circulation (2005)	133,686	107,964	241,650
Average Daily Circulation (2005)			144,922
Other DMA Total	Cable TV Households	Non-cable TV Households	Total TV Households
Estimated Station Totals *	61,080	29,650	90,730
Average Weekly Circulation (2005)	17,999	3,648	21,647
Average Daily Circulation (2005)			9,741

\*Estimated station totals are sums of the Nielsen TV and Cable TV household estimates for each county in which the station registers viewing of more than 5% as per the Nielsen Survey Methods.



**KMIZ-DT**  
**Ch. 22**

**Network Service:** ABC.

**Grantee:** JW Broadcasting LLC, 11309 N. Meadow Sage Dr., Tucson, AZ 85737.

**Studio:** 501 Business Loop 70 E, Columbia, MO 65201.

**Mailing Address:** 501 Business Loop 70 E, Columbia, MO 65201.

**Phone:** 573-449-0917. **Fax:** 573-875-7078.

**E-mail:** droberts@kmiz.com

**Web Site:** http://www.kmiz.com

**Technical Facilities:** Channel No. 22 (518-524 MHz). Authorized power: 52.8-kw max. visual. Antenna: 1142-ft above av. terrain, 1069-ft. above ground.

Latitude	38°	46'	29"
Longitude	92°	33'	22"

**Note:** Latitude and longitude coordinates shown are based on the North American Datum of 1927 (NAD 27) as currently required by the Mass Media Bureau of the FCC.

**Ownership:** JW Broadcasting LLC.

**Began Operation:** Station operating under Special Temporary Authority at 48.4-kw max. visual; no on-air date

**Represented (sales):** Petry Television Inc.

**Personnel:**

**Randy Wright**, Vice President & General Manager.

**Eric Holmes**, Operations Manager & Program Director.

**Mark Hotchkiss**, Director of Sales.

**Jim Hall**, Local Sales Manager.

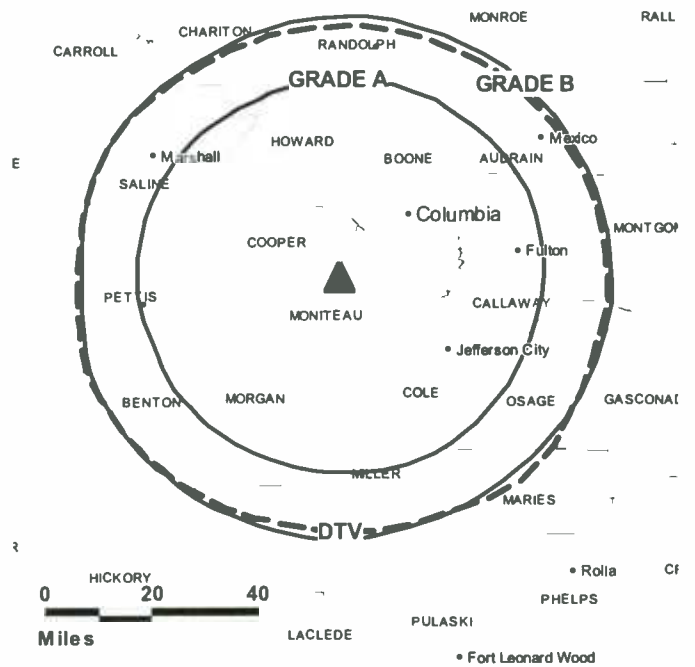
**Curtis Varnes**, News Director.

**Dewayne Roberts**, Chief Engineer.

**Gary Peel**, Business Manager.

**Mark Kammerich**, Production Manager & Creative Services Director.

KMIZ-DT BPCDT-19991028ADL GRANTED: 5/12/2000



© 2006 Warren Communications News

**Michelle Linn**, Director of Promotions & Public Relations.

**Donna Farmer**, Traffic Manager.

**City of License:** Columbia. **Station DMA:** Columbia-Jefferson City, MO. **Rank:** 138.

**Nielsen Data:** Not available.





**KHQA-DT**

**Ch. 29**

**Network Service:** CBS.

**Grantee:** Barrington Broadcasting Quincy Corp., 625 Madison Ave., 3rd Floor, New York, NY 10022.

**Studio:** 301 S. 36th St., Quincy, IL 62301.

**Mailing Address:** 301 S. 36th St., Quincy, IL 62301.

**Phone:** 217-222-6200 (Quincy); 314-221-0209 (Hannibal). **Fax:** 217-228-3164.

**E-mail:** khqa@khqa.com

**Web Site:** http://www.khqa.com

**Technical Facilities:** Channel No. 29 (560-566 MHz). Authorized power: 648.2-kw max. visual. Antenna: 889-ft above av. terrain, 771-ft. above ground.

Latitude	39°	58'	22"
Longitude	91°	19'	54"

**Note:** Latitude and longitude coordinates shown are based on the North American Datum of 1927 (NAD 27) as currently required by the Mass Media Bureau of the FCC.

**Ownership:** Pilot Group LP (Group Owner).

**Began Operation:** Station operating under Special Temporary Authority at 56-kw max. visual; no on-air date

**Represented (legal):** Paul, Hastings, Janofsky & Walker LLP.

**Represented (sales):** Continental Television Sales.

**Personnel:**

**Francis X. Brady Jr.,** Vice President & General Manager.

**Carol Rees,** Marketing Director.

**Paul Robinson,** Creative Services & Promotion Director.

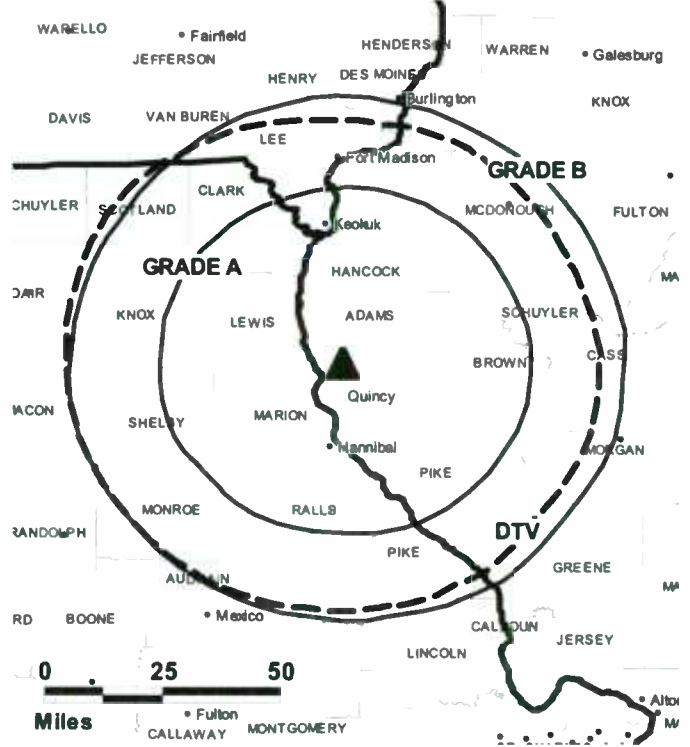
**Kevin Herrin,** Production Manager.

**Tammi Trautvetter,** Traffic Manager.

**Tracy Hagman,** Local Sales Manager.

**Cindy Johnson,** Regional Sales Manager.

**KHQA-DT BPCDT-19991028ACR GRANTED: 2/22/2001**



© 2006 Warren Communications News

**Carol Sowers,** Executive News Director.

**Mike Seaver,** Chief Engineer.

**Carol Rees,** Business Manager.

**City of License:** Hannibal. **Station DMA:** Quincy, IL-Hannibal, MO-Keokuk, IA.

**Rank:** 169.

**Nielsen Data:** Not available.



**KHQA-TV**  
Ch. 7

Network Service: CBS.

Licensee: Barrington Broadcasting Quincy Corp., 2500 W Higgins Rd, Suite 880, Hoffman Estates, IL 60195.

Studio: 301 S. 36th St., Quincy, IL 62301.

Mailing Address: 301 S. 36th St., Quincy, IL 62301.

Phone: 217-222-6200 (Quincy); 314-221-0209 (Hannibal). Fax: 217-228-3164.

E-mail: khqa@khqa.com

Web Site: http://www.khqa.com

Technical Facilities: Channel No. 7 (174-180 MHz). Authorized power: 269-kw visual, 47.9-kw aural. Antenna: 890-ft above av. terrain, 804-ft. above ground, 1539-ft. above sea level.

Latitude 39° 58' 22"  
Longitude 91° 19' 54"

Transmitter: Columbus Rd., Quincy, IL.

Digital Facilities: Channel No. 29 (560-566 MHz). Power: 648.2-kw max. visual. Antenna: 889-ft above av. terrain, 771-ft. above ground.

Latitude 39° 58' 22"  
Longitude 91° 19' 54"

FCC Digital File Number: BPCDT-19991028ACR. Granted: February 22, 2001.

Note: Latitude and longitude coordinates shown are based on the North American Datum of 1927 (NAD 27) as currently required by the Mass Media Bureau of the FCC.

Satellite Earth Stations: Transmitter Harris; Harris, 3.5-meter C-band; AFC, 3.7-meter Ku-band; Scientific-Atlanta, 4.6-meter C-band; Scientific-Atlanta, 7-meter C-band; Scientific-Atlanta, M/A-Com, Harris receivers.

News Services: Sports News Satellite, CNN Newsource, CBS Newspath, Bloomberg TV, AP.

Ownership: Pilot Group LP (Group Owner).

Began Operation: August 27, 1953. Sale to present owner by Chelsey Broadcasting Co. LLC approved by FCC March 11, 2004. Sale to Chelsey Broadcasting Co. LLC by Benedek Broadcasting Co. LLC approved by FCC August 29, 2002 (Television Digest, Vol. 42:14). Sale to Benedek Broadcasting Co. LLC by Lee Enterprises Inc. approved by FCC October 30, 1986 (Vol. 26:38).

Represented (legal): Paul, Hastings, Janofsky & Walker LLP.

Represented (sales): Continental Television Sales.

Personnel:

Francis X. Brady Jr., Vice President & General Manager.

Tracy Hagman, Local Sales Manager.

Cindy Johnson, Regional Sales Manager.

Carol Sowers, Executive News Director.

Mike Seaver, Chief Engineer.

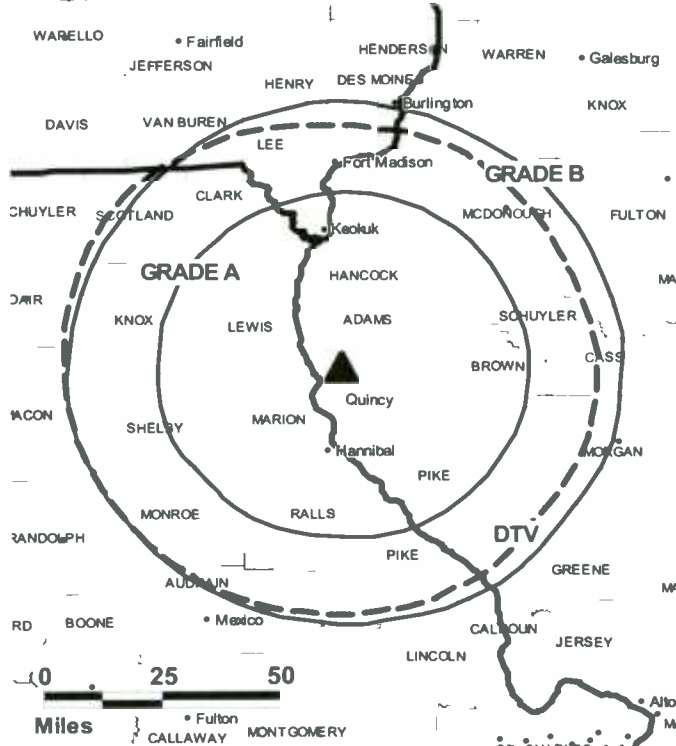
Carol Rees, Business Manager.

Carol Rees, Marketing Director.

Paul Robinson, Creative Services & Promotion Director.

Kevin Herrin, Production Manager.

**KHQA-TV BPCT-4746 GRANTED: 10/9/1974**



© 2006 Warren Communications News

Tammi Trautvetter, Traffic Manager.

Rates: On request.

City of License: Hannibal. Station DMA: Quincy, IL-Hannibal, MO-Keokuk, IA.

Rank: 169.

Circulation © 2005 Nielsen. Coverage based on Nielsen study.

GrandTotal	Cable TV Households	Non-cable TV Households	Total TV Households
Estimated Station Totals *	81,550	80,740	162,290
Average Weekly Circulation (2005)	56,839	35,947	92,786
Average Daily Circulation (2005)			53,445
Station DMA Total	Cable TV Households	Non-cable TV Households	Total TV Households
Estimated Station Totals *	51,550	45,770	97,320
Average Weekly Circulation (2005)	41,650	29,585	71,235
Average Daily Circulation (2005)			43,545
Other OMA Total	Cable TV Households	Non-cable TV Households	Total TV Households
Estimated Station Totals *	30,000	34,970	64,970
Average Weekly Circulation (2005)	15,189	6,362	21,551
Average Daily Circulation (2005)			9,900

\*Estimated station totals are sums of the Nielsen TV and Cable TV household estimates for each county in which the station registers viewing of more than 5% as per the Nielsen Survey Methods.

**Missouri — Jefferson City**

**KNLJ**  
**Ch. 25**

**Network Service:** IND.

**Licensee:** New Life Evangelistic Center Inc., Box 2525, New Bloomfield, MO 65063.

**Studio:** 9810 State Rd. AE, New Bloomfield, MO 65063.

**Mailing Address:** Box 2525, New Bloomfield, MO 65063.

**Phone:** 573-896-5105; 800-228-5284. **Fax:** 573-896-4376.

**E-mail:** larry@hereshelpnet.org

**Web Site:** http://www.hereshelpnet.org

**Technical Facilities:** Channel No. 25 (536-542 MHz). Authorized power: 2042-kw max. visual, 204.2-kw aural. Antenna: 1028-ft above av. terrain, 916-ft. above ground, 1756-ft. above sea level.

Latitude 38° 42' 16"  
Longitude 92° 05' 20"

**Transmitter:** Hwys. 54 & 232, New Bloomfield.

**Digital Facilities:** Channel No. 20 (506-512 MHz). Power: 1000-kw max. visual. Antenna: 961-ft above av. terrain, 846-ft. above ground, 1686-ft. above sea level.

Latitude 38° 42' 15"  
Longitude 92° 05' 21"

**FCC Digital File Number:** BMPCDT-20011025AAM. Granted: January 24, 2001.

**Note:** Latitude and longitude coordinates shown are based on the North American Datum of 1927 (NAD 27) as currently required by the Mass Media Bureau of the FCC.

**Satellite Earth Stations:** Transmitter Townsend; Winegard, 3-meter; ADM, 3-meter; Uniden, Drake receivers.

**Ownership:** New Life Evangelistic Center Inc. (Group Owner).

**Began Operation:** March 30, 1986.

**Represented (sales):** Savalli Broadcast Sales.

**Represented (legal):** John H. Midlen Jr.

**Personnel:**

Larry Rice, President.

Judy Redlich, Sales Manager.

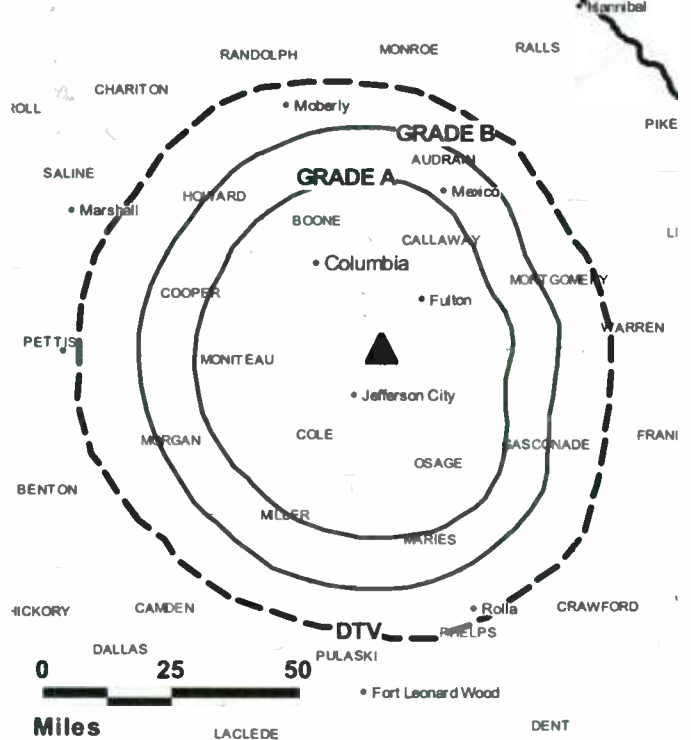
Shawn Baker, Chief Engineer.

Andy Jameson, Program Director.

Jeffrey Davis, Production & Traffic Manager.

**Highest 30 Sec. Rate:** \$50.

**KNLJ BMPCT-19850416KF GRANTED: 5/28/1985**



© 2006 Warren Communications News

**City of License:** Jefferson City. **Station DMA:** Columbia-Jefferson City, MO.

**Rank:** 138.

Circulation © 2005 Nielsen. Coverage based on Nielsen study.

GrandTotal	Cable TV Households	Non-cable TV Households	Total TV Households
Estimated Station Totals *	22,270	31,510	53,780
Average Weekly Circulation (2005)	1,502	2,586	4,088
Average Daily Circulation (2005)			717
Station DMA Total	Cable TV Households	Non-cable TV Households	Total TV Households
Estimated Station Totals *	22,270	31,510	53,780
Average Weekly Circulation (2005)	1,502	2,586	4,088
Average Daily Circulation (2005)			717

\*Estimated station totals are sums of the Nielsen TV and Cable TV household estimates for each county in which the station registers viewing of more than 5% as per the Nielsen Survey Methods.

# Missouri — Jefferson City

## KNLJ-DT

### Ch. 20

**Network Service:** IND.

**Grantee:** New Life Evangelistic Center Inc., 9810 State St. NE, New Bloomfield, MO 65063.

**Studio:** 9810 State Rd. AE, New Bloomfield, MO 65063.

**Mailing Address:** Box 2525, New Bloomfield, MO 65063.

**Phone:** 573-896-5105; 314-436-2424. **Fax:** 573-896-4376.

**E-mail:** larry@hereshelpnet.org

**Web Site:** <http://www.hereshelpnet.org>

**Technical Facilities:** Channel No. 20 (506-512 MHz). Authorized power: 1000-kw max. visual. Antenna: 961-ft above av. terrain, 846-ft. above ground, 1686-ft. above sea level.

Latitude	38°	42'	15"
Longitude	92°	05'	21"

**Note:** Latitude and longitude coordinates shown are based on the North American Datum of 1927 (NAD 27) as currently required by the Mass Media Bureau of the FCC.

**Ownership:** New Life Evangelistic Center Inc. (Group Owner).

**Began Operation:** March 8, 2002. Standard Definition. Station operating under Special Temporary Authority at 12-kw max. visual.

#### Personnel:

**Larry Rice**, President.

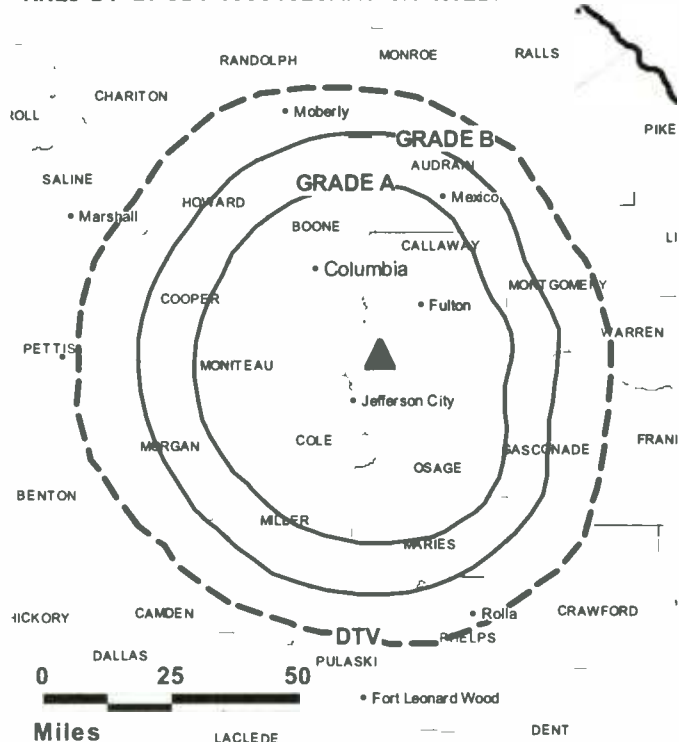
**Judy Redlich**, Sales Manager.

**Shawn Baker**, Chief Engineer.

**Andy Jameson**, Program Director.

**Jeffrey Davis**, Production & Traffic Manager.

KNLJ-DT BPCDT-19991028AFN GRANTED: 1/14/2001



© 2006 Warren Communications News

**City of License:** Jefferson City. **Station DMA:** Columbia-Jefferson City, MO.

**Rank:** 138.

**Nielsen Data:** Not available.

# Missouri — Jefferson City

## KRCG Ch. 13

**Network Service:** CBS.

**Licensee:** Barrington Broadcasting Missouri Corp., 2500 W. Higgins Rd., Suite 880, Hoffman Estates, IL 60195.

**Studio:** 10188 Old Hwy. 54 N, New Bloomfield, MO 65063.

**Mailing Address:** Box 659, Jefferson City, MO 65102.

**Phone:** 573-896-5144. **Fax:** 573-896-5193.

**E-mail:** bfarris@krcg.com

**Web Site:** http://www.krcg.com

**Technical Facilities:** Channel No. 13 (210-216 MHz). Authorized power: 316-kw visual, 47.4-kw aural. Antenna: 1010-ft above av. terrain, 891-ft. above ground, 1736-ft. above sea level.

Latitude 38° 41' 30"  
Longitude 92° 05' 44"

**Digital Facilities:** Channel No. 12 (204-210 MHz). Power: 15.1-kw visual. Antenna: 1010-ft above av. terrain, 897-ft. above ground.

Latitude 38° 41' 30"  
Longitude 92° 05' 44"

**FCC Digital File Number:** BPCDT-19991019ABL. Granted: March 07, 2001.

**Note:** Latitude and longitude coordinates shown are based on the North American Datum of 1927 (NAD 27) as currently required by the Mass Media Bureau of the FCC.

**Multichannel TV Sound:** Stereo only.

**Satellite Earth Stations:** Transmitter Harris; M/A-Com, 3.7-meter Ku-band; Scientific-Atlanta, 4.6-meter C-band; Scientific-Atlanta, 7-meter C-band; Scientific-Atlanta, M/A-Com receivers.

**News Services:** CNN Newsource, CBS Newspath, AP.

**Ownership:** Pilot Group LP (Group Owner).

**Began Operation:** February 13, 1955. Sale to present owner by Mel Wheeler Inc. approved by FCC December 27, 2004. Sale to Mel Wheeler Inc. by Price Communications approved by FCC September 9, 1988. Sale to Price Communications by LDX Broadcast approved by FCC November 15, 1984 (Television Digest, Vol. 24:36). Sale, including former satellite KMOS-TV, Sedalia, MO & KWOS(AM), to Mid-America TV by Jefferson TV Co. (Mrs. W. H. Weldon) approved by FCC July 13, 1966 (Vol. 5:52; 6:29).

**Represented (sales):** Continental Television Sales.

**Represented (legal):** Pepper & Corazzini LLP.

**Represented (engineering):** Covington & Burling.

**Personnel:**

**Betsy Farris**, Vice President & General Manager.

**Lee Gordon**, Station & Programming Manager.

**Roger Hulett**, Sales Manager, Jefferson City.

**Wendy Bahr**, Sales Manager, Columbia.

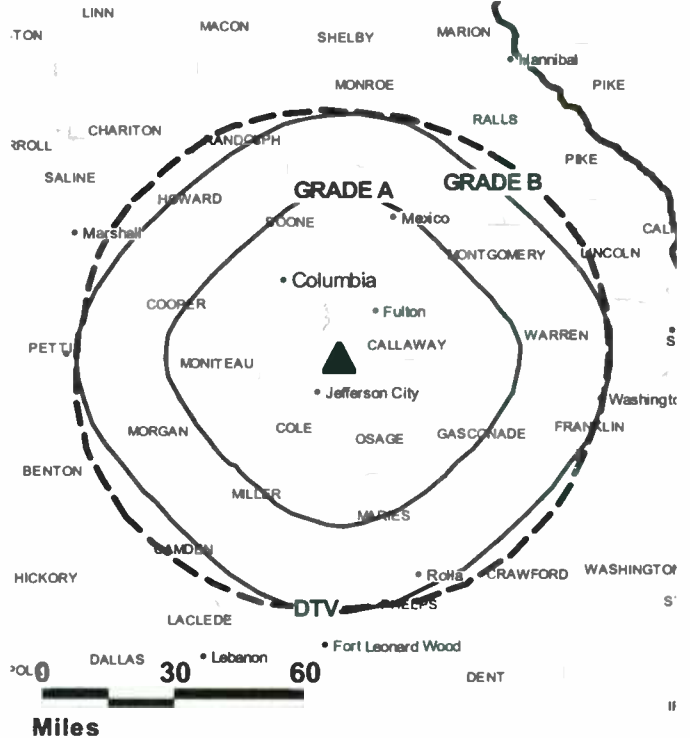
**Jeff Raker**, News Director.

**Jim Malone**, Chief Engineer.

**Kim Falter**, Business Manager.

**Kevin O'Neal**, Promotions Manager.

### KRCG BPCT-19811221KE GRANTED: 1/12/1982



© 2006 Warren Communications News

**Dave Griffith**, Production Manager.

**Renee Braun**, Traffic Manager.

**Highest 30 Sec. Rate:** \$750.

**City of License:** Jefferson City. **Station DMA:** Columbia-Jefferson City, MO.

**Rank:** 138.

Circulation © 2005 Nielsen. Coverage based on Nielsen study.

GrandTotal	Cable TV Households	Non-cable TV Households	Total TV Households
Estimated Station Totals *	119,930	118,330	238,260
Average Weekly Circulation (2005)	65,991	50,368	116,359
Average Daily Circulation (2005)			62,579
Station DMA Total	Cable TV Households	Non-cable TV Households	Total TV Households
Estimated Station Totals *	80,160	82,060	162,220
Average Weekly Circulation (2005)	56,935	47,113	104,048
Average Daily Circulation (2005)			57,542
Other DMA Total	Cable TV Households	Non-cable TV Households	Total TV Households
Estimated Station Totals *	39,770	36,270	76,040
Average Weekly Circulation (2005)	9,056	3,255	12,311
Average Daily Circulation (2005)			5,037

\*Estimated station totals are sums of the Nielsen TV and Cable TV household estimates for each county in which the station registers viewing of more than 5% as per the Nielsen Survey Methods.

# Missouri — Jefferson City

## KRCG-DT Ch. 12

**Network Service:** CBS.

**Grantee:** Barrington Broadcasting Missouri Corp., 2500 W. Higgins Rd., Suite 880, Hoffman Estates, IL 60195.

**Studio:** 10188 Old Hwy. 54 N, New Bloomfield, MO 65063.

**Mailing Address:** Box 659, Jefferson City, MO 65102.

**Phone:** 573-896-5144. **Fax:** 573-896-5193.

**E-mail:** bfarris@krcg.com

**Web Site:** <http://www.krcg.com>

**Technical Facilities:** Channel No. 12 (204-210 MHz). Authorized power: 15.1-kw visual. Antenna: 1010-ft above av. terrain, 897-ft. above ground.

Latitude	38°	41'	30"
Longitude	92°	05'	44"

**Note:** Latitude and longitude coordinates shown are based on the North American Datum of 1927 (NAD 27) as currently required by the Mass Media Bureau of the FCC.

**Ownership:** Pilot Group LP (Group Owner).

**Began Operation:** May 1, 2003.

**Represented (legal):** Covington & Burling.

**Represented (sales):** Continental Television Sales.

### Personnel:

**Betsy Farris**, Vice President & General Manager.

**Lee Gordon**, Station & Programming Manager.

**Roger Hulett**, Sales Manager, Jefferson City.

**Wendy Bahr**, Sales Manager, Columbia.

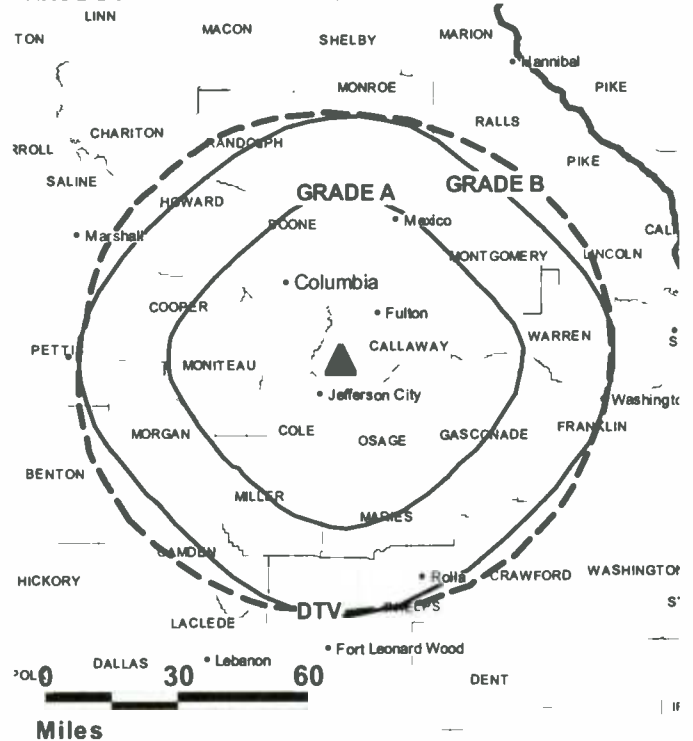
**Jeff Raker**, News Director.

**Jim Malone**, Chief Engineer.

**Kim Falter**, Business Manager.

**Kevin O'Neal**, Promotions Manager.

KRCG-DT BPCDT-19991019ABL GRANTED: 3/7/2001



© 2006 Warren Communications News

**David Griffith**, Production Manager.

**Renee Braun**, Traffic Manager.

**City of License:** Jefferson City. **Station DMA:** Columbia-Jefferson City, MO.

**Rank:** 138.

**Nielsen Data:** Not available.

**KODE-DT**  
**Ch. 43**

**Network Service:** ABC.

**Grantee:** Mission Broadcasting of Joplin Inc., 544 Red Rock Dr., Wadsworth, OH 44281-2211.

**Studio:** 1928 W. 13th St., Joplin, MO 64801.

**Mailing Address:** 1928 W. 13th St., Joplin, MO 64801.

**Phone:** 417-623-7260. **Fax:** 417-623-3736.

**E-mail:** ghood@kode12.tv

**Web Site:** <http://www.koda-tv.com>

**Technical Facilities:** Channel No. 43 (644-650 MHz). Authorized power: 1000-kw max. visual. Antenna: 932-ft above av. terrain, 852-ft. above ground.

Latitude	37°	04'	37"
Longitude	94°	32'	15"

**Note:** Latitude and longitude coordinates shown are based on the North American Datum of 1927 (NAD 27) as currently required by the Mass Media Bureau of the FCC.

**Ownership:** Mission Broadcasting Inc. (Group Owner).

**Began Operation:** Station operating under Special Temporary Authority at 1.46-kw max. visual; no on-air date

**Represented (legal):** Drinker Biddle & Reath LLP.

**Represented (sales):** Blair Television.

**Personnel:**

Gary Hood, General Manager.

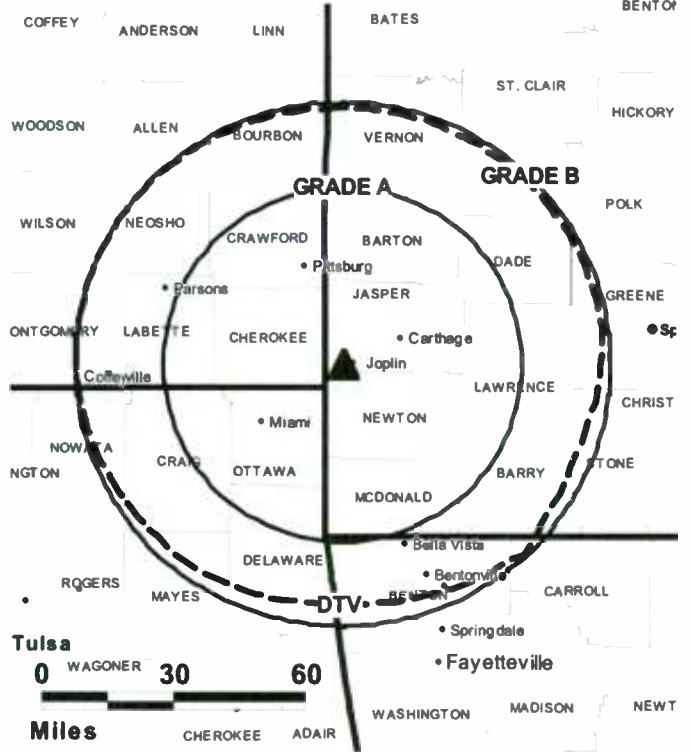
Ron Lipe, General Sales Manager.

Larry Young, News Director.

Rex Chambers, Chief Engineer.

Shirley Morton, Business Manager.

**KODE-DT BPCDT-19991022AAV GRANTED: 3/7/2001**



**Janice Rohman**, Program Director & Traffic Manager.

**Dean Edwards**, Marketing, Creative Services & Production Manager.

**City of License:** Joplin. **Station DMA:** Joplin, MO-Pittsburg, KS. **Rank:** 145.

**Nielsen Data:** Not available.



**KODE-TV**  
Ch. 12

**Network Service:** ABC.

**Licensee:** Mission Broadcasting of Joplin Inc., 544 Red Rock Dr., Wadsworth, OH 44281-2211.

**Studio:** 1928 W. 13th St., Joplin, MO 64801.

**Mailing Address:** 1928 W. 13th St., Joplin, MO 64801.

**Phone:** 417-623-7260. **Fax:** 417-623-3736.

**E-mail:** ghood@kode12.tv

**Web Site:** http://www.kode-tv.com

**Technical Facilities:** Channel No. 12 (204-210 MHz). Authorized power: 316-kw visual, 63.2-kw aural. Antenna: 1020-ft above av. terrain, 938-ft. above ground, 1985-ft. above sea level.

Latitude 37° 04' 37"  
Longitude 94° 32' 15"

**Transmitter:** 1928 W. 13th St.

**Digital Facilities:** Channel No. 43 (644-650 MHz). Power: 1000-kw max. visual. Antenna: 932-ft above av. terrain, 852-ft. above ground.

Latitude 37° 04' 37"  
Longitude 94° 32' 15"

**FCC Digital File Number:** BPCDT-19991022AAV. Granted: March 07, 2001.

**Note:** Latitude and longitude coordinates shown are based on the North American Datum of 1927 (NAD 27) as currently required by the Mass Media Bureau of the FCC.

**Satellite Earth Stations:** AFC, 3.7-meter Ku-band; ADM, 3.7-meter C-band; Andrew, 4.5-meter C-band; Andrew, 7.3-meter C-band; M/A-Corn, Avantek receivers.

**News Services:** AP, ABC NewsOne.

**Ownership:** Mission Broadcasting Inc. (Group Owner).

**Began Operation:** September 26, 1954. Sale to present owner by GOCOM Holdings LLC approved by FCC Feb. 27, 2002. Merger with GOCOM Communications LLC to form GOCOM Holdings LLC approved by FCC November 1, 1999. Sale to Grapevine Communications Inc. by Eastern Broadcasting Corp. approved by FCC July 3, 1997 (Television Digest, Vol. 37:12). Sale to Eastern Broadcasting Corp. by Gilmore Broadcasting approved by FCC March 23, 1990 (Vol. 30:8). Sale to Gilmore Broadcasting by WSTV Inc. (United Printers & Publishers Inc.) approved by FCC May 23, 1962 (Vol. 2:22). Transfer of Friendly Stations to United Printers & Publishers Inc. by WSTV Inc., original owner, approved by FCC November 8, 1961 (Vol. 17:30, 33; 2:14). Sale to WSTV Inc. by Austin Harrison approved by FCC October 21, 1956 (Vol. 12:39, 44).

**Represented (sales):** Blair Television.

**Represented (legal):** Drinker Biddle & Reath LLP.

**Represented (engineering):** Cohen, Dippell & Everist PC.

**Personnel:**

Gary Hood, General Manager.

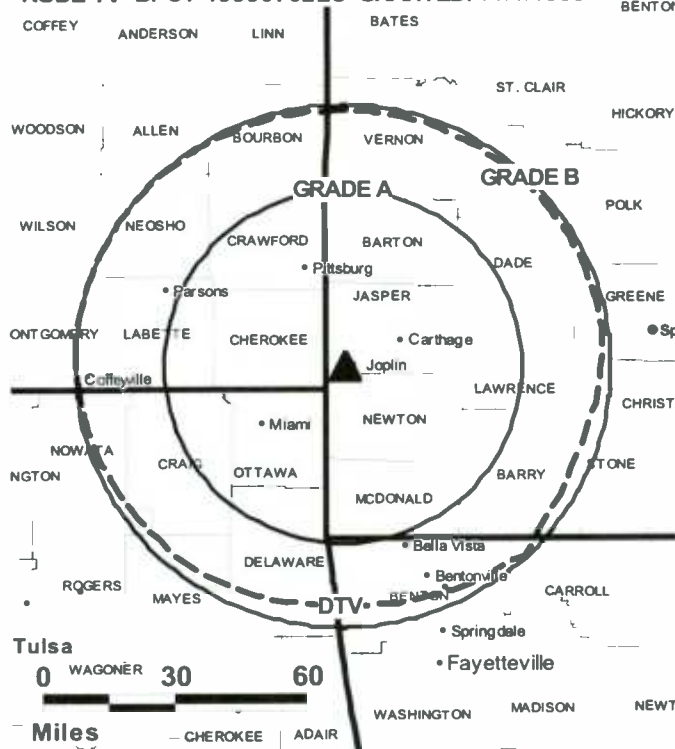
Ron Lipe, General Sales Manager.

Larry Young, News Director.

Rex Chambers, Chief Engineer.

Shirley Morton, Business Manager.

**KODE-TV BPCT-19990702LC GRANTED: 11/1/1999**



Janice Rohman, Program Director & Traffic Manager.

Dean Edwards, Marketing, Creative Services & Production Director.

**Highest 30 Sec. Rate:** \$600.

**City of License:** Joplin. **Station DMA:** Joplin, MO-Pittsburg, KS. **Rank:** 145.

Circulation © 2005 Nielsen. Coverage based on Nielsen study.

GrandTotal	Cable TV Households	Non-cable TV Households	Total TV Households
Estimated Station Totals *	97,730	117,490	215,220
Average Weekly Circulation (2005)	50,646	52,286	102,932
Average Daily Circulation (2005)			49,316
Station DMA Total	Cable TV Households	Non-cable TV Households	Total TV Households
Estimated Station Totals *	72,860	78,530	151,390
Average Weekly Circulation (2005)	43,915	47,288	91,203
Average Daily Circulation (2005)			45,116
Other DMA Total	Cable TV Households	Non-cable TV Households	Total TV Households
Estimated Station Totals *	24,870	38,960	63,830
Average Weekly Circulation (2005)	6,731	4,998	11,729
Average Daily Circulation (2005)			4,200

\*Estimated station totals are sums of the Nielsen TV and Cable TV household estimates for each county in which the station registers viewing of more than 5% as per the Nielsen Survey Methods.

**KSNF**  
**Ch. 16**

**Network Service:** NBC.

**Licensee:** Nexstar Finance Inc., 909 Lake Carolyn Pkwy., Suite 1450, Irving, TX 75039.

**Studio:** 1502 Cleveland Ave., Joplin, MO 64801.

**Mailing Address:** Box 1393, Joplin, MO 64802.

**Phone:** 417-781-2345. **Fax:** 417-782-2417.

**E-mail:** jhoffman@ksntv.com

**Web Site:** http://www.ksntv.com

**Technical Facilities:** Channel No. 16 (482-488 MHz). Authorized power: 2600-kw max. visual, 260-kw aural. Antenna: 1060-ft above av. terrain, 1017-ft. above ground, 2056-ft. above sea level.

Latitude 37° 04' 33"  
Longitude 94° 33' 16"

**Transmitter:** 1502 Cleveland Ave.

**Digital Facilities:** Channel No. 46 (662-668 MHz). Power: 1000-kw max. visual. Antenna: 698-ft above av. terrain, 618-ft. above ground.

Latitude 37° 04' 33"  
Longitude 94° 33' 16"

**FCC Digital File Number:** BMPCDT-20000501ABS. Granted: February 12, 2001.

**Note:** Latitude and longitude coordinates shown are based on the North American Datum of 1927 (NAD 27) as currently required by the Mass Media Bureau of the FCC.

**Satellite Earth Stations:** RCA, 3.2-meter Ku-band; Scientific-Atlanta, 4.6-meter; Harris, 6.2-meter Ku-band; Scientific-Atlanta, M/A-Com, ChannelMaster receivers.

**News Services:** NBC News Channel, AP.

**Ownership:** Nexstar Broadcasting Group Inc. (Group Owner).

**Began Operation:** September 2, 1967. Sale to Kansas State Network by Virginia S. Hickey, et al., approved by FCC April 29, 1975. Sale to Price Communications by Kansas State Network approved by FCC February 27, 1987. Sale to US Broadcast Group by Price Communications Corp. approved by FCC November 9, 1995 (Television Digest, Vol. 35:35). Sale to present owner by US Broadcast Group approved by FCC November 6, 1997.

**Represented (sales):** Blair Television.

**Represented (legal):** Drinker Biddle & Reath LLP.

**Personnel:**

John Hoffman, General Manager.

Penny Burton, Operations Manager.

Debora Palmer, General & Local Sales Manager.

Larry Young, News Director.

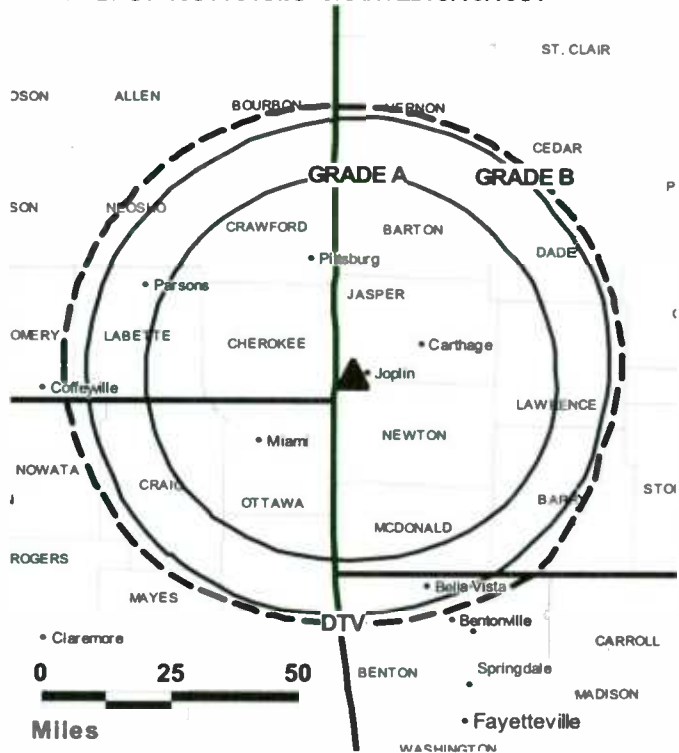
Jeff Hadley, Chief Engineer.

Bob Shryock, Business Manager.

Robin Richey, Programming Assistant.

Sarah Snow, Promotion Manager.

**KSNF BPCT-19810615LC GRANTED: 9/10/1981**



© 2006 Warren Communications News

**Dennis Agee**, Production Manager.

**Theresa Newman**, Traffic Manager.

**Rates:** On request.

**City of License:** Joplin. **Station DMA:** Joplin, MO-Pittsburg, KS. **Rank:** 145.

Circulation © 2005 Nielsen. Coverage based on Nielsen study.

GrandTotal	Cable TV Households	Non-cable TV Households	Total TV Households
Estimated Station Totals *	100,780	137,040	237,820
Average Weekly Circulation (2005)	53,319	52,362	105,681
Average Daily Circulation (2005)			50,768
Station DMA Total	Cable TV Households	Non-cable TV Households	Total TV Households
Estimated Station Totals *	72,860	79,450	152,310
Average Weekly Circulation (2005)	46,632	47,220	93,852
Average Daily Circulation (2005)			46,601
Other DMA Total	Cable TV Households	Non-cable TV Households	Total TV Households
Estimated Station Totals *	27,920	57,590	85,510
Average Weekly Circulation (2005)	6,687	5,142	11,829
Average Daily Circulation (2005)			4,167

\*Estimated station totals are sums of the Nielsen TV and Cable TV household estimates for each county in which the station registers viewing of more than 5% as per the Nielsen Survey Methods.

**KSNF-DT**  
**Ch. 46**

**Network Service:** NBC.

**Grantee:** Nexstar Finance Inc., 909 Lake Carolyn Pkwy., Suite 1450, Irving, TX 75039.

**Studio:** 1502 Cleveland Ave., Joplin, MO 64801.

**Mailing Address:** Box 1393, Joplin, MO 64802.

**Phone:** 417-781-2345. **Fax:** 417-782-2417.

**E-mail:** jhoffman@ksntv.com

**Web Site:** <http://www.ksntv.com>

**Technical Facilities:** Channel No. 46 (662-668 MHz). Authorized power: 1000-kw max. visual. Antenna: 698-ft above av. terrain, 618-ft. above ground.

Latitude	37°	04'	33"
Longitude	94°	33'	16"

**Note:** Latitude and longitude coordinates shown are based on the North American Datum of 1927 (NAD 27) as currently required by the Mass Media Bureau of the FCC.

**Ownership:** Nexstar Broadcasting Group Inc. (Group Owner).

**Began Operation:** Station operating under Special Temporary Authority at 1.65-kw max. visual; no on-air date

**Represented (legal):** Drinker Biddle & Reath LLP.

**Represented (sales):** Blair Television.

**Personnel:**

**John Hoffman**, General Manager.

**Penny Burton**, Operations Manager.

**Debora Palmer**, General & Local Sales Manager.

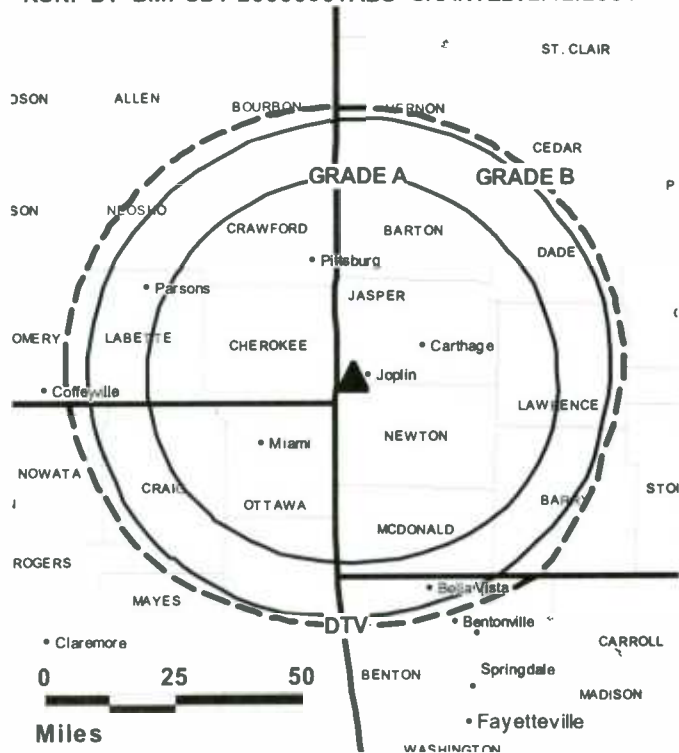
**Larry Young**, News Director.

**Jeff Hadley**, Chief Engineer.

**Bob Shryock**, Business Manager.

**Robin Richey**, Programming Assistant.

KSNF-DT BMPCDT-20000501ABS GRANTED: 2/12/2001



© 2006 Warren Communications News

**Sarah Snow**, Promotion Manager.

**Dennis Agee**, Production Manager.

**Theresa Newman**, Traffic Manager.

**City of License:** Joplin. **Station DMA:** Joplin, MO-Pittsburg, KS. **Rank:** 145.

**Nielsen Data:** Not available.

# Missouri — Kansas City

## KCTV Ch. 5

**Network Service:** CBS.

**Licensee:** Meredith Corp., 1716 Locust St., Des Moines, IA 50309-3023.

**Studio:** 4500 Shawnee Mission Pkwy., Fairway, KS 66205.

**Mailing Address:** Box 5555, Kansas City, MO 64109.

**Phone:** 913-677-5555. **Fax:** 913-677-7284.

**E-mail:** kctv5@kctv5.com

**Web Site:** <http://www.kctv5.com>

**Technical Facilities:** Channel No. 5 (76-82 MHz). Authorized power: 100-kw visual, 15-kw aural. Antenna: 1128-ft above av. terrain, 998-ft. above ground, 2005-ft. above sea level.

Latitude 39° 04' 15"  
Longitude 94° 34' 57"

**Transmitter:** 129 E. 31st St.

**Digital Facilities:** Channel No. 24 (530-536 MHz). Power: 1000-kw max. visual, aural. Antenna: 1048-ft above av. terrain, 925-ft. above ground, 1932-ft. above sea level.

Latitude 39° 04' 15"  
Longitude 94° 34' 57"

**FCC Digital File Number:** B MPCDT-20011130AEM. Granted: September 02, 2004.

**Note:** Latitude and longitude coordinates shown are based on the North American Datum of 1927 (NAD 27) as currently required by the Mass Media Bureau of the FCC.

**News Services:** Newscope, CNN Newsource.

**Ownership:** Meredith Corp. (Group Owner).

**Began Operation:** September 27, 1953.

**Represented (sales):** TeleRep Inc.

**Represented (legal):** Dow, Lohnes & Albertson.

**Personnel:**

**Kirk Black**, Vice President & General Manager.

**Susan Brier**, General Sales Manager.

**Pam Carder**, Local Sales Manager.

**Dave Duncan**, Local Sales Manager.

**Jim Brown**, National Sales Manager.

**Regent Ducas**, News Director.

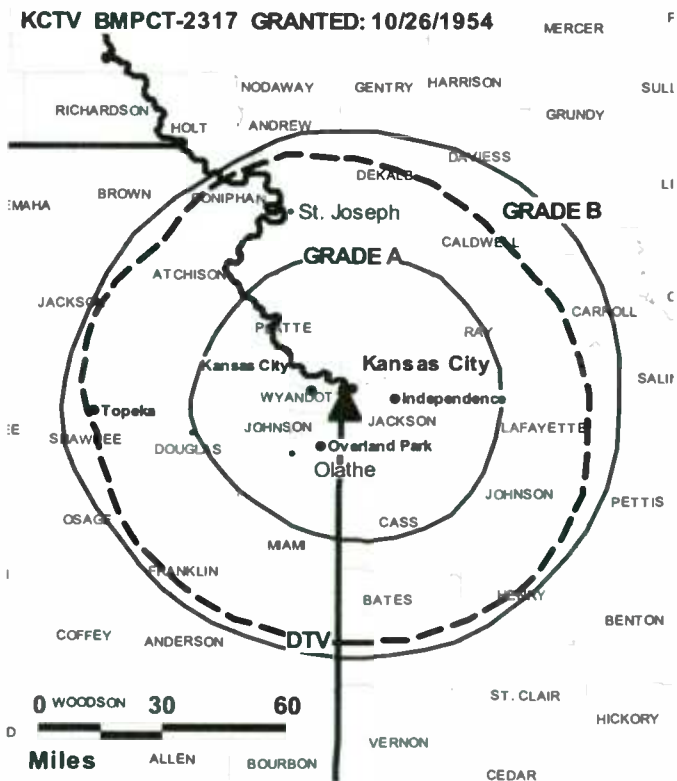
**Daniel Somes**, Engineering Director.

**Chuck Poduska**, Business Manager.

**Beth Green**, Program Coordinator.

**Ken Bauer**, Promotion Manager.

**Erin Gripka**, Traffic Manager.



© 2006 Warren Communications News

**Rates:** On request.

**City of License:** Kansas City. **Station DMA:** Kansas City, MO. **Rank:** 31.

Circulation © 2005 Nielsen. Coverage based on Nielsen study.

GrandTotal	Cable TV Households	Non-cable TV Households	Total TV Households
Estimated Station Totals *	722,260	319,050	1,041,310
Average Weekly Circulation (2005)	454,377	211,010	665,387
Average Daily Circulation (2005)			327,852
Station DMA Total	Cable TV Households	Non-cable TV Households	Total TV Households
Estimated Station Totals *	580,640	280,240	860,880
Average Weekly Circulation (2005)	410,287	201,455	611,742
Average Daily Circulation (2005)			309,392
Other DMA Total	Cable TV Households	Non-cable TV Households	Total TV Households
Estimated Station Totals *	141,620	38,810	180,430
Average Weekly Circulation (2005)	44,090	9,555	53,645
Average Daily Circulation (2005)			18,460

\*Estimated station totals are sums of the Nielsen TV and Cable TV household estimates for each county in which the station registers viewing of more than 5% as per the Nielsen Survey Methods.

**Missouri — Kansas City**

**KCTV-DT  
Ch. 24**

**Network Service:** CBS.

**Grantee:** Meredith Corp., 1716 Locust St., Des Moines, IA 50309-3023.

**Studio:** 4500 Shawnee Mission Pkwy., Fairway, KS 66205.

**Mailing Address:** Box 5555, Fairway, KS 64109.

**Phone:** 913-677-5555. **Fax:** 913-677-7243.

**E-mail:** kctv5@kctv5.com

**Web Site:** <http://www.kctv5.com>

**Technical Facilities:** Channel No. 24 (530-536 MHz). Authorized power: 1000-kw max. visual, aural. Antenna: 1048-ft above av. terrain, 925-ft. above ground, 1932-ft. above sea level.

Latitude	39°	04'	15"
Longitude	94°	34'	57"

**Note:** Latitude and longitude coordinates shown are based on the North American Datum of 1927 (NAD 27) as currently required by the Mass Media Bureau of the FCC.

**Ownership:** Meredith Corp. (Group Owner).

**Began Operation:** October 15, 2002. Standard Definition. Station operating under Special Temporary Authority at 225-kw max. visual.

**Represented (sales):** TeleRep Inc.

**Personnel:**

**Kirk Black**, Vice President & General Manager.

**Susan Brier**, General Sales Manager.

**Dave Duncan**, Local Sales Manager.

**Pam Carder**, Local Sales Manager.

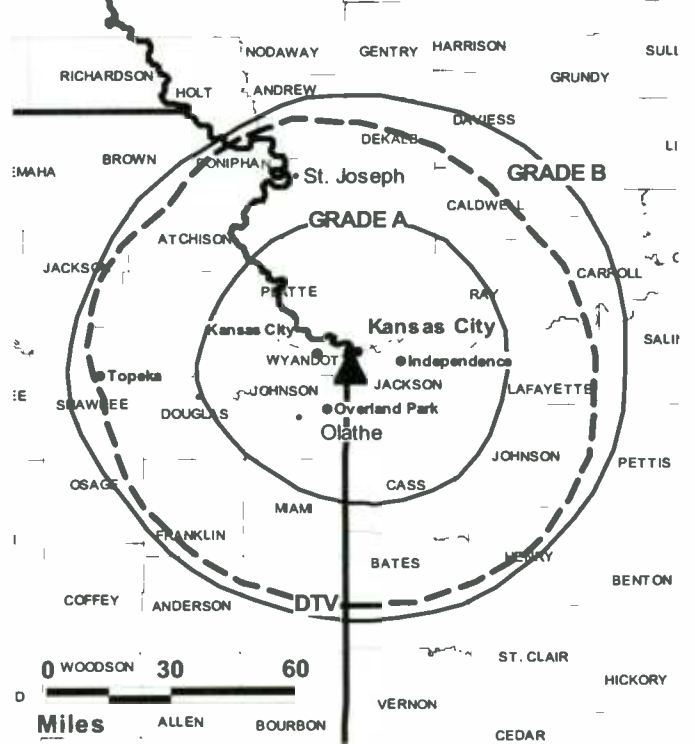
**Jim Brown**, National Sales Manager.

**Regent Ducas**, News Director.

**Daniel Somes**, Engineering Director.

**Chuck Poduska**, Business Manager.

KCTV-DT B MPCDT-20040715ADD GRANTED: 9/2/2004 F



© 2006 Warren Communications News

**Beth Green**, Program Coordinator.

**Ken Bauer**, Production Manager.

**Erin Gripka**, Traffic Manager.

**City of License:** Kansas City. **Station DMA:** Kansas City, MO. **Rank:** 31.

**Nielsen Data:** Not available.



# Missouri — Kansas City

## KCWE Ch. 29

**Network Service:** UPN.

**Licensee:** KCWE-TV Inc., 605 W. 47th St., Suite 300, Kansas City, MO 64112.

**Studio:** 1049 Central St., Kansas City, MO 64105.

**Mailing Address:** 1049 Central St., Kansas City, MO 64105.

**Phone:** 816-221-2900; 816-221-9999. **Fax:** 816-760-9170.

**E-mail:** kmabcnewstips@thekansascitychannel.com

**Web Site:** http://www.kmbc.com/kcwetv

**Technical Facilities:** Channel No. 29 (560-566 MHz). Authorized power: 5000-kw max. visual, 500-kw aural. Antenna: 1175-ft above av. terrain, 1125-ft. above ground, 2014-ft. above sea level.

Latitude 39° 05' 01"  
Longitude 94° 30' 57"

**Transmitter:** 5701 E. 22nd St.

**Digital Facilities:** Channel No. 31 (572-578 MHz). Power: 1000-kw max. visual. Antenna: 1089-ft above av. terrain, 1004-ft. above ground.

Latitude 39° 05' 01"  
Longitude 94° 30' 57"

**FCC Digital File Number:** B MPCDT-20011127AAT. Granted: December 19, 2001.

**Note:** Latitude and longitude coordinates shown are based on the North American Datum of 1927 (NAD 27) as currently required by the Mass Media Bureau of the FCC.

**LMA:** Local marketing agreement with KMBC-TV (A), Kansas City, MO.

**Ownership:** KCWE TV Inc. (Group Owner).

**Began Operation:** September 14, 1996. Original CP for Ch. 32, granted STA for operation on Ch. 29 June 21, 1996. Transfer of control from Robert B. Liepold & Thomas B. James to David E. Salzman & Sonia G. Salzman approved by FCC November 4, 1999.

### Personnel:

**C. Wayne Godsey**, President & General Manager.

**Shannon Hart**, General Sales Manager.

**Susie Kirkpatrick**, National Sales Manager.

**Jerry Agresti**, Vice President & Chief Engineer.

**Kraig Johnson**, Business Manager.

**Karen King**, Programming Director.

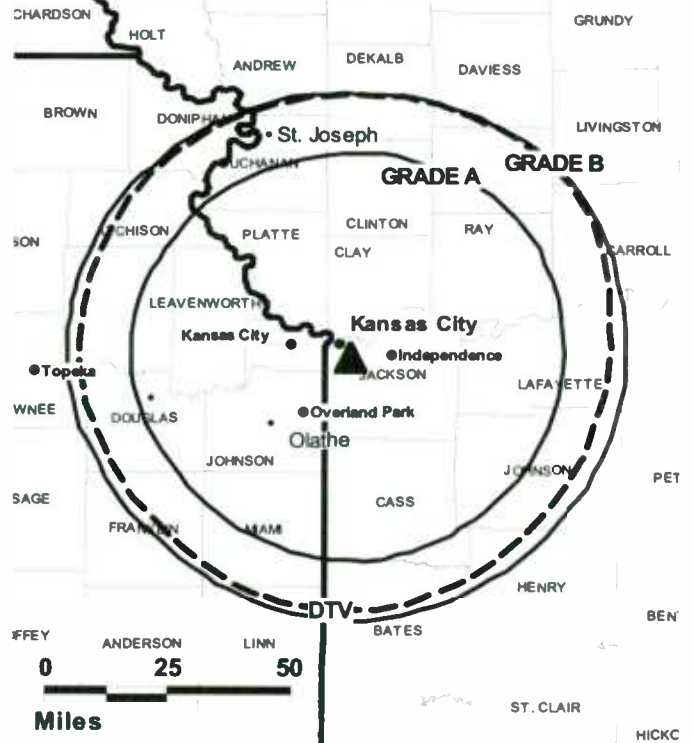
**Bob Lorenzen**, Creative Services Manager.

**Anne Nichols**, Traffic Manager.

**Rates:** On request.

**City of License:** Kansas City. **Station DMA:** Kansas City, MO. **Rank:** 31.

**KCWE BPCT-19861216K4 GRANTED: 7/3/1993**



Circulation © 2005 Nielsen. Coverage based on Nielsen study.

GrandTotal	Cable TV Households	Non-cable TV Households	Total TV Households
Estimated Station Totals *	615,800	308,150	923,950
Average Weekly Circulation (2005)	132,548	85,644	218,192
Average Daily Circulation (2005)			60,419
Station DMA Total	Cable TV Households	Non-cable TV Households	Total TV Households
Estimated Station Totals *	578,940	276,310	855,250
Average Weekly Circulation (2005)	127,687	81,873	209,560
Average Daily Circulation (2005)			58,289
Other DMA Total	Cable TV Households	Non-cable TV Households	Total TV Households
Estimated Station Totals *	36,860	31,840	68,700
Average Weekly Circulation (2005)	4,861	3,771	8,632
Average Daily Circulation (2005)			2,130

\*Estimated station totals are sums of the Nielsen TV and Cable TV household estimates for each county in which the station registers viewing of more than 5% as per the Nielsen Survey Methods.



**KCWE-DT**  
**Ch. 31**

**Network Service:** UPN.

**Grantee:** KCWE-TV Inc., 605 W. 47th St., Suite 300, Kansas City, MO 64112.

**Studio:** 1049 Central St., Kansas City, MO 64105.

**Mailing Address:** 1049 Central St., Kansas City, MO 64105.

**Phone:** 816-221-2900; 816-221-9999. **Fax:** 816-760-9170.

**E-mail:** kmbcnewstips@thekansascitychannel.com

**Web Site:** <http://www.kmbc.com/kcwetv>

**Technical Facilities:** Channel No. 31 (572-578 MHz). Authorized power: 1000-kw max. visual. Antenna: 1089-ft above av. terrain, 1004-ft. above ground.

Latitude	39°	05'	01"
Longitude	94°	30'	57"

**Note:** Latitude and longitude coordinates shown are based on the North American Datum of 1927 (NAD 27) as currently required by the Mass Media Bureau of the FCC.

**Ownership:** KCWE TV Inc. (Group Owner).

**Began Operation:** May 1, 2002. Standard Definition. Station operating under Special Temporary Authority at 525-kw max. visual.

**Personnel:**

**C. Wayne Godsey**, President & General Manager.

**Shannon Hart**, General Sales Manager.

**Susie Kirkpatrick**, National Sales Manager.

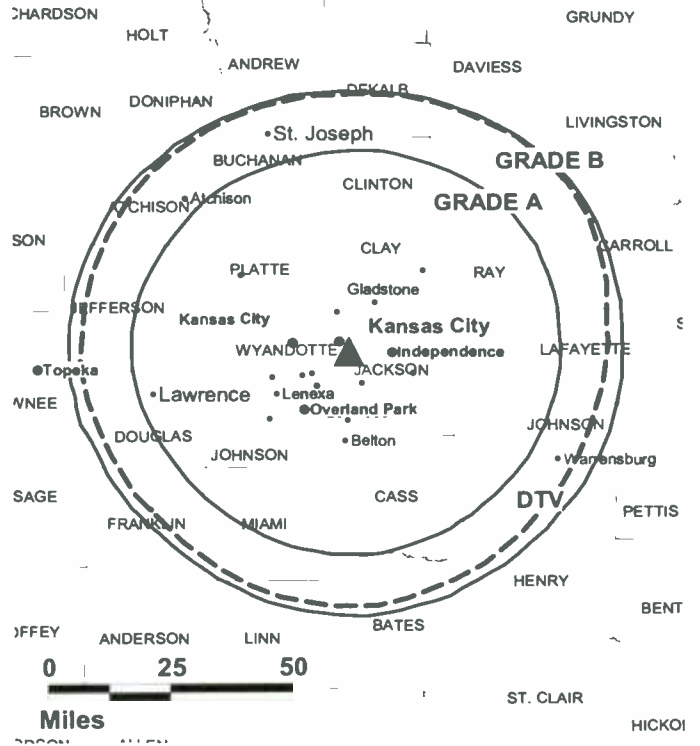
**Jerry Agresti**, Vice President & Chief Engineer.

**Kraig Johnson**, Business Manager.

**Karen King**, Programming Director.

**Bob Lorenzen**, Creative Services Manager.

**KCWE-DT BMPCDT-20011127AAT GRANTED: 12/19/2001**



© 2006 Warren Communications News

**Anne Nichols**, Traffic Manager.

**City of License:** Kansas City. **Station DMA:** Kansas City, MO. **Rank:** 31.

**Nielsen Data:** Not available.

**KMBC-DT**  
**Ch. 7**

**Network Service:** ABC.

**Licensee:** KM3C Hearst-Argyle Television Inc., 1049 Central St., Kansas City, MO 64105.

**Studio:** 1049 Central St., Kansas City, MO 64105.

**Mailing Address:** 1049 Central St., Kansas City, MO 64105.

**Phone:** 816-221-9999. **Fax:** 816-760-9170.

**Web Site:** <http://www.kmbc.com>

**Technical Facilities:** Channel No. 7 (174-180 MHz). Authorized power: 85-kw visual. Antenna: 1171-ft above av. terrain, 1086-ft. above ground.

Latitude	39°	05'	01"
Longitude	94°	30'	57"

**Note:** Latitude and longitude coordinates shown are based on the North American Datum of 1927 (NAD 27) as currently required by the Mass Media Bureau of the FCC.

**Ownership:** Hearst-Argyle Television Inc. (Group Owner).

**Began Operation:** April 24, 2002. Standard Definition.

**Represented (sales):** Eagle Television Sales.

**Personnel:**

**C. Wayne Godsey**, President & General Manager.

**Peggy Madigan**, General Sales Manager.

**Denise Dailey**, Local Sales Manager.

**Kim Sitta**, National Sales Manager.

**Michael Sipes**, News Director.

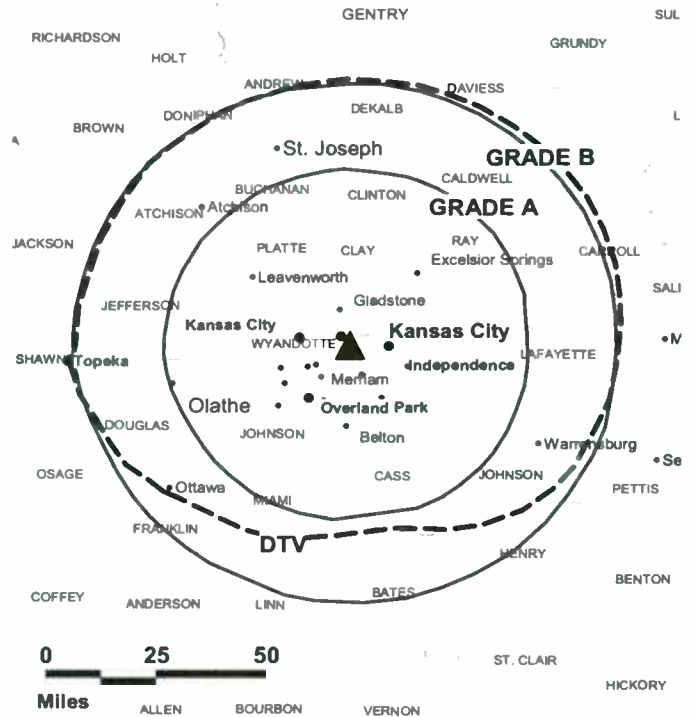
**Jerry Agresti**, Chief Engineer.

**Kraig Johnson**, Business Manager.

**Karen King**, Program Director.

**Blake Hodges**, Marketing Director.

**KMBC-DT BPCDT-20011023AAC GRANTED: 12/4/2001**



© 2006 Warren Communications News

**Bob Lorencen**, Promotion Director.

**Linda Pitts**, Traffic Manager.

**City of License:** Kansas City. **Station DMA:** Kansas City, MO. **Rank:** 31.

**Nielsen Data:** Not available.

# Missouri — Kansas City

## KMBC-TV

Ch. 9

**Network Service:** ABC.

**Licensee:** KMBC Hearst-Argyle Television Inc., 1049 Central St., Kansas City, MO 64105.

**Studio:** 1049 Central St., Kansas City, MO 64105-1676.

**Mailing Address:** 1049 Central St., Kansas City, MO 64105.

**Phone:** 816-221-9999. **Fax:** 816-760-9170.

**Web Site:** <http://www.kmbc.com>

**Technical Facilities:** Channel No. 9 (186-192 MHz). Authorized power: 316-kw visual, 42.7-kw aural. Antenna: 1170-ft above av. terrain, 1124-ft. above ground, 2049-ft. above sea level.

Latitude 39° 05' 02"  
Longitude 94° 30' 57"

**Transmitter:** 5701 E. 22nd St.

**Digital Facilities:** Channel No. 7 (174-180 MHz). Power: 85-kw visual. Antenna: 1171-ft above av. terrain, 1086-ft. above ground.

Latitude 39° 05' 01"  
Longitude 94° 30' 57"

**FCC Digital File Number:** BPCDT-20011023AAC. Granted: October 29, 2002.

**Note:** Latitude and longitude coordinates shown are based on the North American Datum of 1927 (NAD 27) as currently required by the Mass Media Bureau of the FCC.

**Multichannel TV Sound:** Stereo only.

**Satellite Earth Stations:** Transmitter NEC; Microdyne, 3.7-meter Ku-band; Andrew, 4.5-meter C-band; SatCom, 5.5-meter Ku-band; Andrew, 7.3-meter C-band; M/A-Com, DX Antenna, Andrew receivers.

**SNG Mobile Dish:** Andrew, 2.3-meter Ku-band.

**News Services:** AP, ABC NewsOne.

**LMA:** Local marketing agreement with KCWE (U), Kansas City, MO.

**Ownership:** Hearst-Argyle Television Inc. (Group Owner).

**Began Operation:** August 1, 1953. As WHB-TV, initially shared time with KMBC-TV, operated by Midland Broadcasting Co. On June 9, 1954, FCC approved sale and WHB Broadcasting Co. was changed to KMBC Broadcasting Co. and acquired KMBC-TV-AM & KFRM (Television Digest, Vol. 10:17, 20, 24). Sale to Metropolitan Broadcasting (division of Metromedia Inc.) approved by FCC July 26, 1961. Sale to Hearst Broadcasting by Metromedia approved by FCC April 1, 1982 (Vol. 21:37, 22:14). Merger with Argyle Television Inc. to form present owner approved by FCC June 2, 1997 (Vol. 37:13, 29, 35).

**Represented (sales):** Eagle Television Sales.

### Personnel:

**C. Wayne Godsey**, President & General Manager.

**Peggy Madigan**, General Sales Manager.

**Denise Dailey**, Local Sales Manager.

**Kim Sitta**, National Sales Manager.

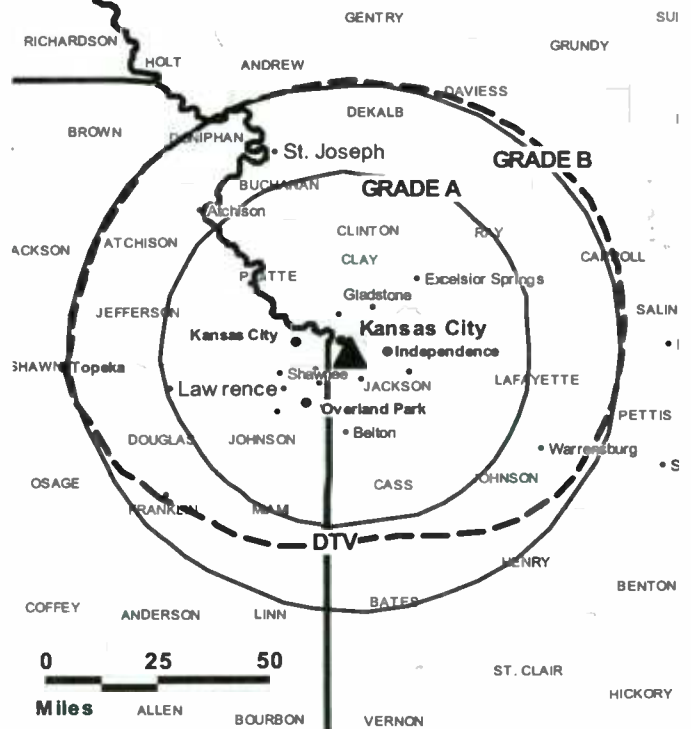
**Michael Sipes**, News Director.

**Jerry Agresti**, Chief Engineer.

**Kraig Johnson**, Business Manager.

**Karen King**, Program Director.

KMBC-TV BPCT-19890222KL GRANTED: 4/28/1989



© 2006 Warren Communications News

**Blake Hodges**, Marketing Director.

**Bob Lorencen**, Promotion Director.

**Linda Pitts**, Traffic Manager.

**Rates:** On request.

**City of License:** Kansas City. **Station DMA:** Kansas City, MO. **Rank:** 31.

Circulation © 2005 Nielsen. Coverage based on Nielsen study.

GrandTotal	Cable TV Households	Non-cable TV Households	Total TV Households
Estimated Station Totals *	780,700	330,450	1,111,150
Average Weekly Circulation (2005)	441,378	211,124	652,502
Average Daily Circulation (2005)			320,060
Station DMA Total	Cable TV Households	Non-cable TV Households	Total TV Households
Estimated Station Totals *	580,640	280,240	860,880
Average Weekly Circulation (2005)	397,668	202,593	600,261
Average Daily Circulation (2005)			303,422
Other DMA Total	Cable TV Households	Non-cable TV Households	Total TV Households
Estimated Station Totals *	200,060	50,210	250,270
Average Weekly Circulation (2005)	43,710	8,531	52,241
Average Daily Circulation (2005)			16,638

\*Estimated station totals are sums of the Nielsen TV and Cable TV household estimates for each county in which the station registers viewing of more than 5% as per the Nielsen Survey Methods.

**Missouri — Kansas City**

**KPXE  
Ch. 50**

**Network Service:** PAX.

**Licensee:** Paxson Kansas City License Inc., 601 Clearwater Park Rd., West Palm Beach, FL 33401.

**Studio:** 4720 Oak St., Kansas City, MO 64112.

**Mailing Address:** 4720 Oak St., Kansas City, MO 64112.

**Phone:** 816-924-5050. **Fax:** 816-931-1818.

**E-mail:** fuchsman@kmci.com

**Web Site:** http://www.paxtv.com

**Technical Facilities:** Channel No. 50 (686-692 MHz). Authorized power: 1170-kw max. visual, 117-kw aural. Antenna: 1119-ft above av. terrain, 1164-ft. above ground, 2049-ft. above sea level.

Latitude 39° 01' 19"  
Longitude 94° 30' 50"

**Transmitter:** 6309 E. 56th St.

**Digital Facilities:** Channel No. 51 (692-698 MHz). Power: 1000-kw max. visual. Antenna: 1112-ft above av. terrain, 1136-ft. above ground, 2021-ft. above sea level.

Latitude 39° 01' 19"  
Longitude 94° 30' 49"

**FCC Digital File Number:** BPCDT-19991018AAT. Granted: October 31, 2000.

**Note:** Latitude and longitude coordinates shown are based on the North American Datum of 1927 (NAD 27) as currently required by the Mass Media Bureau of the FCC.

**Satellite Earth Stations:** Transmitter Harris; Star, 5-meter C-band; Andrew, 5-meter C-band; Harris receivers.

**Ownership:** Paxson Communications Corp. (Group Owner).

**Began Operation:** December 15, 1978.

**Represented (legal):** Dow, Lohnes & Albertson PLLC.

**Personnel:**

Jim Swinehart, General Manager.

Alan Fuchsman, General Sales Manager.

Zach Liberman, Local Sales Manager.

Dave Campbell, Chief Engineer.

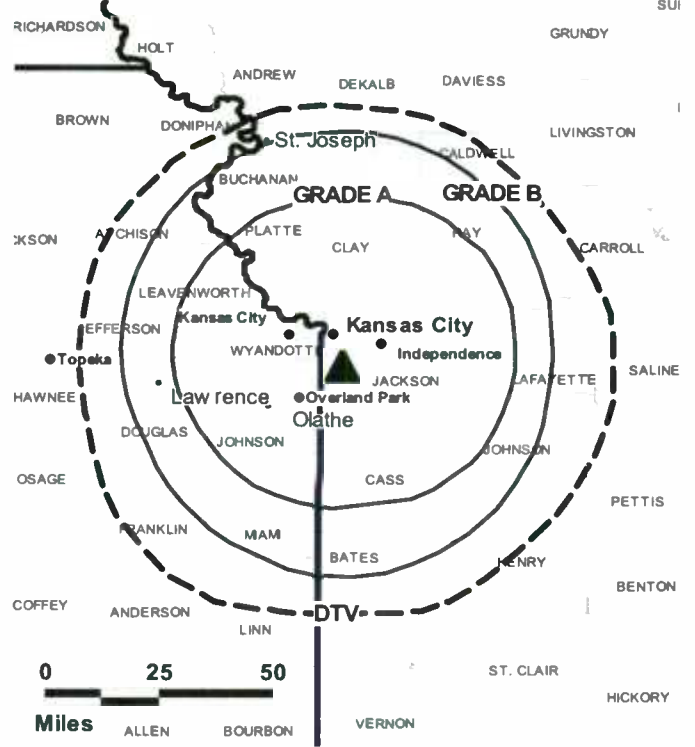
Frank Barajas, Promotions, Public Affairs Director & Business Manager.

Brian Thomas, Traffic Manager.

**Rates:** On request.

**City of License:** Kansas City. **Station DMA:** Kansas City, MO. **Rank:** 31.

**KPXE BPCT-4950 GRANTED: 4/29/1977**



Circulation © 2005 Nielsen. Coverage based on Nielsen study.

GrandTotal	Cable TV Households	Non-cable TV Households	Total TV Households
Estimated Station Totals *	563,420	277,350	840,770
Average Weekly Circulation (2005)	57,788	37,970	95,758
Average Daily Circulation (2005)			24,631
Station DMA Total	Cable TV Households	Non-cable TV Households	Total TV Households
Estimated Station Totals *	557,020	258,690	815,710
Average Weekly Circulation (2005)	56,046	36,697	92,743
Average Daily Circulation (2005)			24,226
Other DMA Total	Cable TV Households	Non-cable TV Households	Total TV Households
Estimated Station Totals *	6,400	18,660	25,060
Average Weekly Circulation (2005)	1,742	1,273	3,015
Average Daily Circulation (2005)			405

\*Estimated station totals are sums of the Nielsen TV and Cable TV household estimates for each county in which the station registers viewing of more than 5% as per the Nielsen Survey Methods.

**KPXE-DT**  
**Ch. 51**

**Network Service:** PAX.

**Licensee:** Paxson Kansas City License Inc., 601 Clearwater Park Rd., West Palm Beach, FL 33401.

**Studio:** 4720 Oak St., Kansas City, MO 64112.

**Mailing Address:** 4720 Oak St., Kansas City, MO 64112.

**Phone:** 816-924-5050. **Fax:** 816-931-1818.

**E-mail:** fuchsman@kmci.com

**Web Site:** <http://www.paxtv.com>

**Technical Facilities:** Channel No. 51 (692-698 MHz). Authorized power: 1000-kw max. visual. Antenna: 1112-ft above av. terrain, 1136-ft. above ground, 2021-ft. above sea level.

Latitude	39°	01'	19"
Longitude	94°	30'	49"

**Note:** Latitude and longitude coordinates shown are based on the North American Datum of 1927 (NAD 27) as currently required by the Mass Media Bureau of the FCC.

**Ownership:** Paxson Communications Corp. (Group Owner).

**Began Operation:** April 5, 2004.

**Personnel:**

**Jim Swinehart**, General Manager.

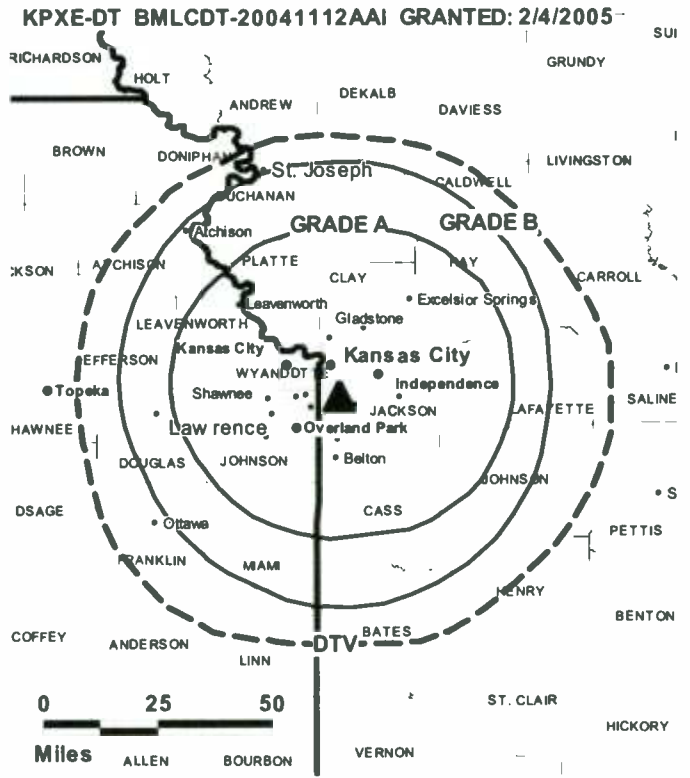
**Alan Fuchsman**, General Sales Manager.

**Zach Lieberman**, Local Sales Manager.

**Dave Campbell**, Chief Engineer.

**Frank Barajas**, Business Manager, Promotion & Public Affairs Director.

**Brian Thomas**, Traffic Manager.



© 2006 Warren Communications News

**City of License:** Kansas City. **Station DMA:** Kansas City, MO. **Rank:** 31.  
**Nielsen Data:** Not available.





**KSHB-TV**  
**Ch. 41**

**Network Service:** NBC.

**Licensee:** Scripps Howard Broadcasting Co., 1100 Central Trust Tower, Box 5380, Cincinnati, OH 45201.

**Studio:** 4720 Oak St., Kansas City, MO 64112.

**Mailing Address:** 4720 Oak St., Kansas City, MO 64112.

**Phone:** 816-753-4141. **Fax:** 816-932-4122.

**E-mail:** news@kshb.com

**Web Site:** http://www.kshb.com

**Technical Facilities:** Channel No. 41 (632-638 MHz). Authorized power: 3450-kw max. visual, aural. Antenna: 1036-ft above av. terrain, 1097-ft. above ground, 1982-ft. above sea level.

Latitude 38° 58' 42"  
Longitude 94° 32' 01"

**Digital Facilities:** Channel No. 42 (638-644 MHz). Power: 450-kw max. visual. Antenna: 905-ft above av. terrain, 965-ft. above ground, 1849-ft. above sea level.

Latitude 38° 58' 42"  
Longitude 94° 32' 00.80"

**FCC Digital File Number:** BPCDT-19991021ACR. Granted: September 17, 2002.

**Note:** Latitude and longitude coordinates shown are based on the North American Datum of 1927 (NAD 27) as currently required by the Mass Media Bureau of the FCC.

**Satellite Earth Stations:** Transmitter RCA; Microdyne, 3.6-meter Ku-band; Prodelin, 3.7-meter Ku-band; DH Satellite, 4.2-meter C-band; Harris, 6.1-meter C-band; Standard Communications, M/A-Com, Harris, DX Engineering receivers.

**News Services:** NBC News Channel, AP.

**Ownership:** E. W. Scripps Co. (Group Owner).

**Began Operation:** September 28, 1970. Transfer of control to Benno C. Schmidt from William D. Grant approved by FCC December 1, 1971. Sale to present owner approved by FCC September 15, 1977 (Television Digest, Vol. 16:50; 17:38).

**Represented (legal):** Baker & Hostetler.

**Represented (engineering):** Paul Godley Co.

**Personnel:**

**Jim Swinehart**, Vice President & General Manager.

**Craig Allison**, Station Manager.

**Alan Fuchman**, General Sales Manager.

**Dan Mason**, Local Sales Manager.

**Mike Wang**, National Sales Manager.

**Debbie Bush**, News Director.

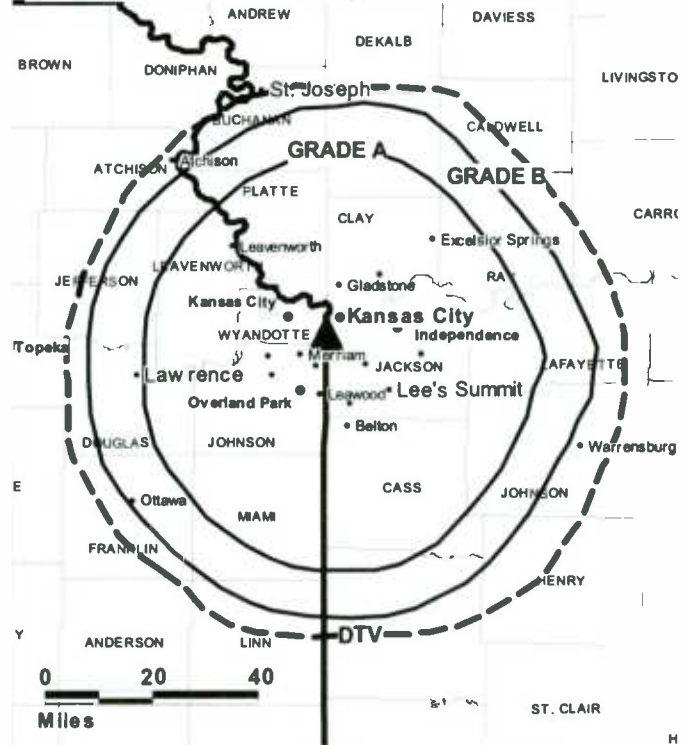
**Barry Pinney**, Chief Engineer.

**Brian Graver**, Business Manager.

**Dana Boyd**, Program Director.

**Jim Neal**, Production Manager.

**KSHB-TV BPCT-20050321AQH GRANTED: 3/30/2005**



© 2006 Warren Communications News

**Alicia Curry**, Traffic Manager.

**Rates:** On request.

**City of License:** Kansas City. **Station DMA:** Kansas City, MO. **Rank:** 31.

Circulation © 2005 Nielsen. Coverage based on Nielsen study.

GrandTotal	Cable TV Households	Non-cable TV Households	Total TV Households
Estimated Station Totals *	654,480	319,550	974,030
Average Weekly Circulation (2005)	380,283	165,780	546,063
Average Daily Circulation (2005)			243,726
Station DMA Total	Cable TV Households	Non-cable TV Households	Total TV Households
Estimated Station Totals *	580,640	280,240	860,880
Average Weekly Circulation (2005)	350,372	160,050	510,422
Average Daily Circulation (2005)			231,339
Other DMA Total	Cable TV Households	Non-cable TV Households	Total TV Households
Estimated Station Totals *	73,840	39,310	113,150
Average Weekly Circulation (2005)	29,911	5,730	35,641
Average Daily Circulation (2005)			12,387

\*Estimated station totals are sums of the Nielsen TV and Cable TV household estimates for each county in which the station registers viewing of more than 5% as per the Nielsen Survey Methods.

**KSMO-DT**  
**Ch. 47**

**Network Service:** WBN.

**Grantee:** KSMO Licensee Inc., 10706 Beaver Dam Rd., Cockeysville, MD 21030.

**Studio:** 10 E. Cambridge Circle Dr., Kansas City, KS 66103-1342.

**Mailing Address:** 10 E. Cambridge Circle Dr., Kansas City, KS 66103-1342.

**Phone:** 913-621-6262. **Fax:** 913-621-4703.

**E-mail:** comments@wb62.com

**Web Site:** http://www.wb62.com

**Technical Facilities:** Channel No. 47 (668-674 MHz). Authorized power: 1000-kw max. visual. Antenna: 1168-ft above av. terrain, 1142-ft. above ground.

Latitude	39°	05'	26"
Longitude	94°	28'	18"

**Note:** Latitude and longitude coordinates shown are based on the North American Datum of 1927 (NAD 27) as currently required by the Mass Media Bureau of the FCC.

**Ownership:** Sinclair Broadcast Group Inc. (Group Owner).

**Began Operation:** April 19, 2002. Standard Definition. Station operating under Special Temporary Authority at 9-kw max. visual.

**Represented (sales):** Millennium Sales & Marketing.

**Personnel:**

**Mark Martin**, General Manager.

**Judy Crawford**, Local Sales Manager.

**Mitchell Hershey**, National Sales Manager.

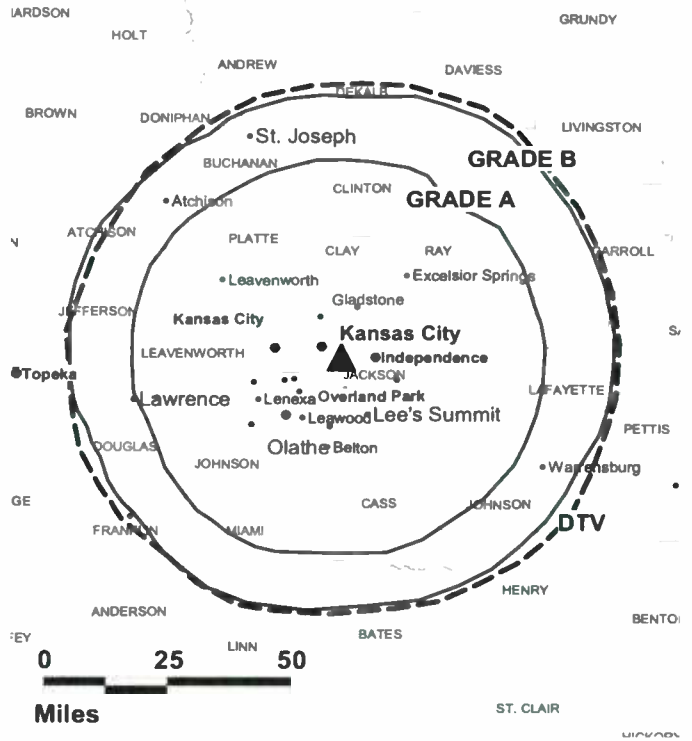
**Bob Schneider**, Chief Engineer.

**Ruth Mispagel**, Accounting Manager.

**Brent Hamilton**, Marketing Director.

**Jeff Clement**, Production Manager & Creative Services Director.

**KSMO-DT BMPCDT-20010706AAE GRANTED: 10/5/2001**



© 2006 Warren Communications News

**Megen Nipper**, Traffic Manager.

**City of License:** Kansas City. **Station DMA:** Kansas City, MO. **Rank:** 31.

**Nielsen Data:** Not available.

**KSMO-TV**  
Ch. 62

**Network Service:** WBN.

**Licensee:** KSMO Licensee Inc., 10706 Beaver Dam Rd., Cockeysville, MD 21030.

**Studio:** 10 E. Cambridge Circle Dr., Kansas City, KS 66103-1342.

**Mailing Address:** 10 E. Cambridge Dr., Kansas City, KS 66103-1342.

**Phone:** 913-621-6262. **Fax:** 913-621-4703.

**E-mail:** webmaster@wb62.com

**Web Site:** http://www.wb62.com

**Technical Facilities:** Channel No. 62 (758-764 MHz). Authorized power: 2190-kw max. & 88.13-kw horizontal visual, 218.3-kw & 8.81-kw horizontal aural. Antenna: 1115-ft above av. terrain, 1142-ft. above ground, 1968-ft. above sea level.

Latitude 39° 04' 59"  
Longitude 94° 28' 49"

Holds CP for change to 1795-kw max. visual, 1119-ft above av. terrain, 1092-ft. above ground, 1971-ft. above sea level; lat. 39° 05' 26", long. 94° 28' 18", BPCT-19991014ABV.

**Transmitter:** 21st St. & Stark Ave.

**Digital Facilities:** Channel No. 47 (668-674 MHz). Power: 1000-kw max. visual. Antenna: 1168-ft above av. terrain, 1142-ft. above ground.

Latitude 39° 05' 26"  
Longitude 94° 28' 18"

**FCC Digital File Number:** BMPCDT-20010706AAE. Granted: October 05, 2001.

**Note:** Latitude and longitude coordinates shown are based on the North American Datum of 1927 (NAD 27) as currently required by the Mass Media Bureau of the FCC.

**Satellite Earth Stations:** Transmitter RCA; M/A-Com, 3-meter Ku-band; Comtech, 5-meter C-band; Standard Communications receivers.

**News Service:** AP.

**Ownership:** Sinclair Broadcast Group Inc. (Group Owner).

**Began Operation:** December 7, 1983. Sale to Meredith Corp. pends.

**Represented (sales):** Millennium Sales & Marketing.

**Represented (engineering):** A. D. Ring PA.

**Personnel:**

**Mark Martin**, General Manager.

**Judy Crawford**, Local Sales Manager.

**Mitchell Hershey**, National Sales Manager.

**Bob Schneider**, Chief Engineer.

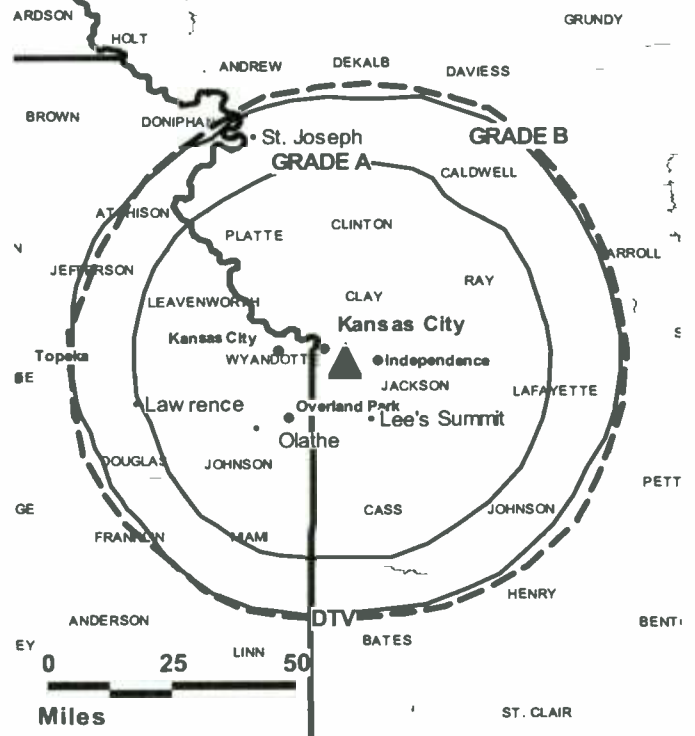
**Ruth Mispagel**, Accounting Manager.

**Brent Hamilton**, Marketing Director.

**Jeff Clement**, Production Manager & Creative Services Director.

**Megen Nipper**, Traffic Manager.

**KSMO-TV BPCT-19950807KN GRANTED: 2/8/1996**



© 2006 Warren Communications News

**Rates:** On request.

**City of License:** Kansas City. **Station DMA:** Kansas City, MO. **Rank:** 31.

Circulation © 2005 Nielsen. Coverage based on Nielsen study.

GrandTotal	Cable TV Households	Non-cable TV Households	Total TV Households
Estimated Station Totals *	594,820	306,270	901,090
Average Weekly Circulation (2005)	165,024	87,829	252,853
Average Daily Circulation (2005)			76,840
Station DMA Total	Cable TV Households	Non-cable TV Households	Total TV Households
Estimated Station Totals *	580,640	278,930	859,570
Average Weekly Circulation (2005)	162,866	85,475	248,341
Average Daily Circulation (2005)			76,115
Other DMA Total	Cable TV Households	Non-cable TV Households	Total TV Households
Estimated Station Totals *	14,180	27,340	41,520
Average Weekly Circulation (2005)	2,158	2,354	4,512
Average Daily Circulation (2005)			725

\*Estimated station totals are sums of the Nielsen TV and Cable TV household estimates for each county in which the station registers viewing of more than 5% as per the Nielsen Survey Methods.

**WDAF-DT**  
**Ch. 34**

**Network Service:** FOX.

**Grantee:** WDAF License Inc., 5151 Wisconsin Ave. NW, Washington, DC 20016.

**Studio:** 3030 Summit St., Kansas City, MO 64108-3300.

**Mailing Address:** 3030 Summit St., Kansas City, MO 64108-3300.

**Phone:** 816-753-4567. **Fax:** 816-932-9202; 816-561-4181.

**E-mail:** wdaftv4@wdaftv4.com

**Web Site:** http://www.wdaftv4.com

**Technical Facilities:** Channel No. 34 (590-596 MHz). Authorized power: 1000-kw max. visual. Antenna: 968-ft above av. terrain, 968-ft. above ground.

Latitude	39°	04'	21"
Longitude	94°	35'	45"

**Note:** Latitude and longitude coordinates shown are based on the North American Datum of 1927 (NAD 27) as currently required by the Mass Media Bureau of the FCC.

**Ownership:** Fox Television Stations Inc. (Group Owner).

**Began Operation:** March 25, 2002. Station operating under Special Temporary Authority at 1.1-kw max. visual.

**Personnel:**

**Cheryl Kerns McDonald**, Vice President & General Manager.

**Kelly Satalowich**, Vice President, General Sales Manager.

**Jim Moore**, Vice President, Engineering.

**Damon Bryant**, Vice President, Marketing & Creative Service Director.

**Bryan McGruder**, Vice President, News.

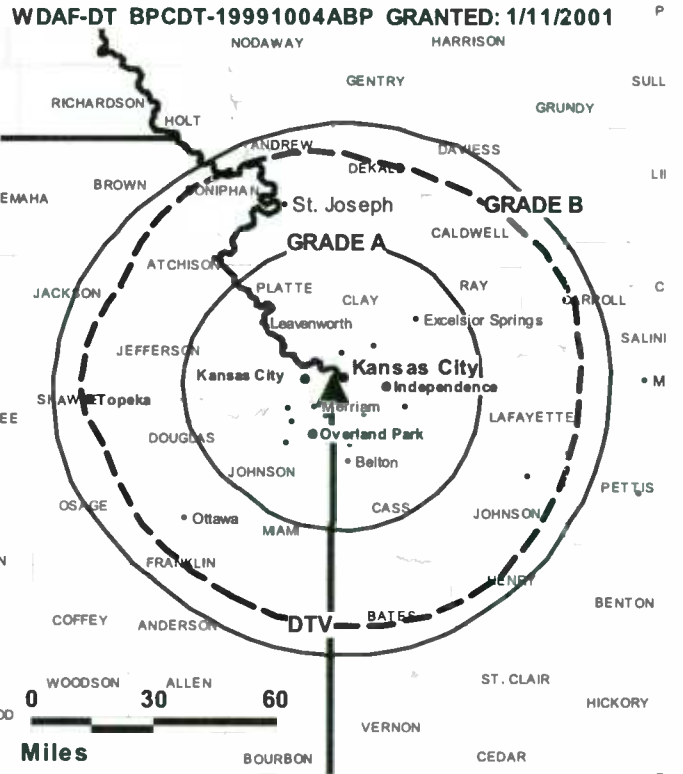
**Thermal Stewart**, Vice President, Business Manager.

**Scott Sjoberg**, Local Sales Manager.

**John Hegedus**, National Sales Manager.

**Joy Little**, Engineer.

**Matthew Rankin**, Program Manager.



© 2006 Warren Communications News

**Sarah Hendrickson**, Research Director.

**Jeni Cardin Podrebarac**, Creative Services & Community Relations Manager.

**Veronica Warson**, Traffic Manager.

**Gail Lang**, Human Resources Director.

**City of License:** Kansas City. **Station DMA:** Kansas City, MO. **Rank:** 31

**Nielsen Data:** Not available.

# Missouri — Kansas City

## WDAF-TV Ch. 4

**Network Service:** FOX.

**Licensee:** WDAF License Inc., Signal Hill, Kansas City, MO 64108.

**Studio:** 3030 Summit, Kansas City, MO 64108.

**Mailing Address:** 3030 Summit, Kansas City, MO 64108.

**Phone:** 816-753-4567. **Fax:** 816-932-9202; 816-561-4181.

**E-mail:** wdaftv4@wdaftv4.com

**Web Site:** http://www.wdaftv4.com

**Technical Facilities:** Channel No. 4 (66-72 MHz). Authorized power: 100-kw visual, 10-kw aural. Antenna: 1130-ft above av. terrain, 1163-ft. above ground, 2049-ft. above sea level.

Latitude 39° 04' 20"  
Longitude 94° 35' 45"

**Transmitter:** Signal Hill.

**Digital Facilities:** Channel No. 34 (590-596 MHz). Power: 1000-kw max. visual. Antenna: 968-ft above av. terrain, 968-ft. above ground.

Latitude 39° 04' 21"  
Longitude 94° 35' 45"

**FCC Digital File Number:** BPCDT-19991004ABP. Granted: January 11, 2001.

**Note:** Latitude and longitude coordinates shown are based on the North American Datum of 1927 (NAD 27) as currently required by the Mass Media Bureau of the FCC.

**Multichannel TV Sound:** Stereo and separate audio program.

**Satellite Earth Stations:** Transmitter Larcas; Scientific-Atlanta, 3-meter C-band; Harris, 9.2-meter C-band; Harris receivers.

**SNG Mobile Dish:** Midwest, 3-meter Ku-band.

**News Services:** Fox NewsEdge, CNN Newsource, AP.

**Ownership:** Fox Television Stations Inc. (Group Owner).

**Began Operation:** October 16, 1949. Sale to present owner by New World Communications Group approved by FCC November 7, 1996. Sale to New World Communications Group by Great American Broadcasting Co. approved by FCC July 15, 1994 (Television Digest, Vol. 34:19, 38, 42). Sale to Great American Broadcasting Co. by Taft TV & Radio approved by FCC October 2, 1987 (Vol. 27:16, 18, 23, 30, 41). Sale to Taft TV & Radio by Transcontinent Television Corp. approved by FCC February 19, 1964 (Vol. 3:15, 16, 31; 4:8). Sale to Transcontinent by National-Missouri TV Inc. (wholly owned by National Theatres & Television Inc.) approved by FCC July 13, 1960 (Vol. 16:29). Sale to National-Missouri TV Inc. by founding Kansas City Star in compliance with government anti-trust consent decree approved April 23, 1958 (Vol. 13:47,48; 14:17).

**Represented (sales):** Fox Television Sales.

### Personnel:

**Cheryl Kerns McDonald**, Vice President & General Manager.

**Kelly Satalowich**, Vice President, General Sales Manager.

**Thermal Stewart**, Vice President, Business Manager.

**Jim Moore**, Vice President, Engineering.

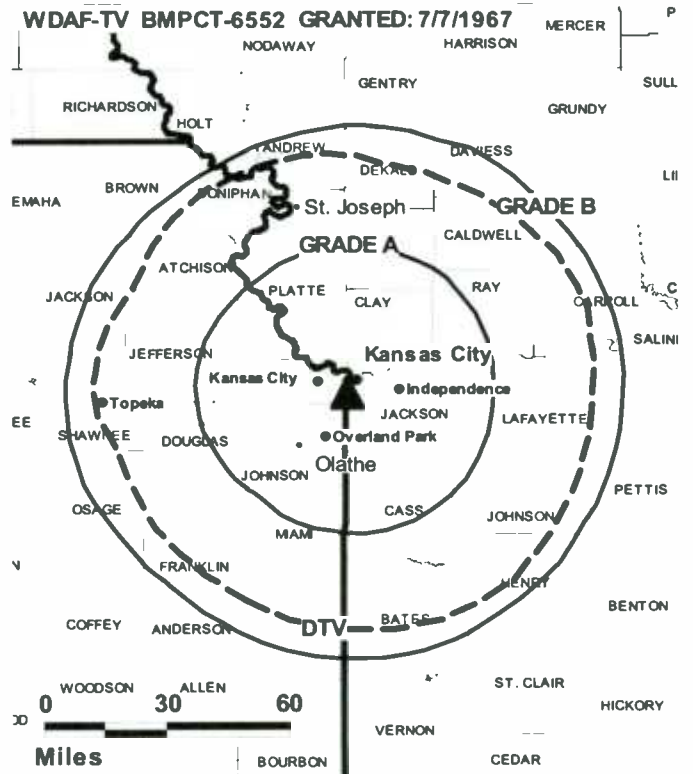
**Bryan McGruder**, Vice President, News.

**Damon Bryant**, Vice President, Creative Services & Marketing Director.

**Scott Sjoberg**, Local Sales Manager.

**John Hegedus**, National Sales Manager.

**Joy Little**, Engineer.



© 2006 Warren Communications News

**Matthew Rankin**, Program Manager.

**Sarah Hendricksen**, Research Director.

**Jeni Cardin Podrebarac**, Creative Services & Community Relations Manager.

**Veronica Warson**, Traffic Manager.

**Gail Lang**, Human Resources Director.

**Highest 30 Sec. Rate:** \$5000.

**City of License:** Kansas City. **Station DMA:** Kansas City, MO. **Rank:** 31.

Circulation © 2005 Nielsen. Coverage based on Nielsen study.

GrandTotal	Cable TV Households	Non-cable TV Households	Total TV Households
Estimated Station Totals *	726,250	320,610	1,046,860
Average Weekly Circulation (2005)	420,777	208,319	629,096
Average Daily Circulation (2005)			301,821
Station DMA Total	Cable TV Households	Non-cable TV Households	Total TV Households
Estimated Station Totals *	580,640	280,240	860,880
Average Weekly Circulation (2005)	373,733	197,805	571,538
Average Daily Circulation (2005)			281,311
Other DMA Total	Cable TV Households	Non-cable TV Households	Total TV Households
Estimated Station Totals *	145,610	40,370	185,980
Average Weekly Circulation (2005)	47,044	10,514	57,558
Average Daily Circulation (2005)			20,510

\*Estimated station totals are sums of the Nielsen TV and Cable TV household estimates for each county in which the station registers viewing of more than 5% as per the Nielsen Survey Methods.



**KTVO**  
**Ch. 3**

**Network Service:** ABC.

**Licensee:** KTVO License Subsidiary Inc., Hwy. 63 N, Kirksville, MO 63501.

**Studios:** Hwy. 63 N, Kirksville, MO 63501; 111 S. Market St., Ottumwa, IA 52501.

**Mailing Address:** Box 949, Kirksville, MO 63501.

**Phone:** 641-682-3333; 660-627-3333. **Fax:** 641-682-7724.

**E-mail:** CAmini-Rad@ktvo.com

**Web Site:** http://www.ktvotv3.com

**Technical Facilities:** Channel No. 3 (60-66 MHz). Authorized power: 100-kw visual, 10-kw aural. Antenna: 1101-ft above av. terrain, 1050-ft. above ground, 1963-ft. above sea level.

Latitude 40° 31' 47"  
Longitude 92° 26' 29"

**Transmitter:** 4.5-mi. E of Lancaster on Hwy. 136.

**Digital Facilities:** Channel No. 33 (584-590 MHz). Power: 87-kw max. visual. Antenna: 1030-ft above av. terrain, 969-ft. above ground.

Latitude 40° 31' 47"  
Longitude 92° 26' 29"

**FCC Digital File Number:** BPCDT-19991025AEL. Granted: September 27, 2002.

**Note:** Latitude and longitude coordinates shown are based on the North American Datum of 1927 (NAD 27) as currently required by the Mass Media Bureau of the FCC.

**News Service:** AP.

**Ownership:** Raycom Media Inc. (Group Owner).

**Began Operation:** November 21, 1955. Sale to Post Corp. by James J. Conroy & Raymond E. Russell approved by FCC January 6, 1964 (Television Digest, Vol. 4:2). Sale to Gillett Group Inc. by Post Corp. approved by FCC June 19, 1984. Sale to Federal Broadcasting Co. by Gillett Group Inc. approved by FCC July 17, 1987 (Vol. 27:20). Sale to present owner by Federal Broadcasting Co. approved by FCC September 24, 1996.

**Represented (sales):** Millennium Sales & Marketing.

**Represented (sales):** Harrington, Righter & Parsons Inc.

**Represented (legal):** Hogan & Hartson LLP.

**Represented (engineering):** Cohen, Dippell & Everist PC.

**Personnel:**

**Crystal Amini-Rad,** Vice President & General Manager.

**Merle Snyder,** General & Local Sales Manager.

**Tim McGonigal,** News Director.

**John Wise,** Chief Engineer.

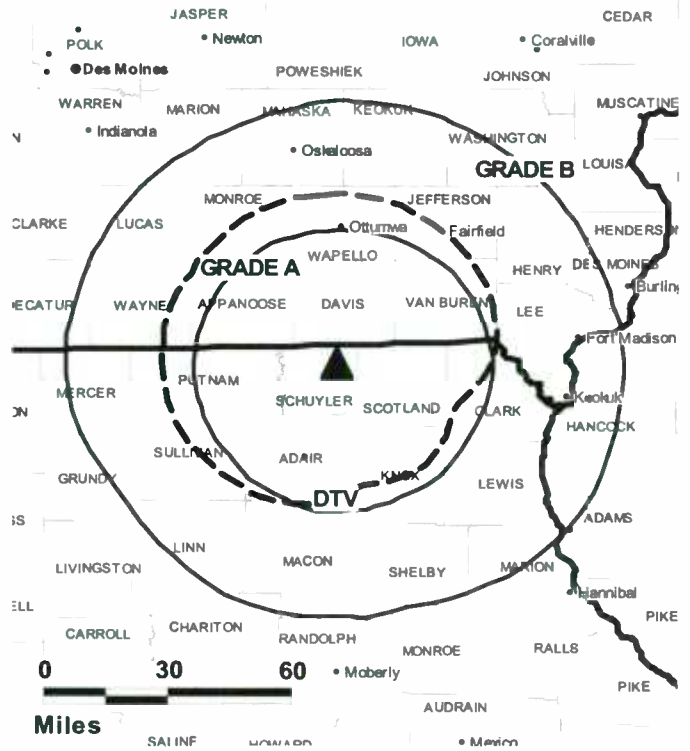
**Rhonda Bailey,** Business Manager.

**Teresa Johnson,** Program & Marketing Manager.

**Teresa Johnson,** Promotion Director.

**Brock Taylor,** Production Manager.

**KTVO BLCT-19870929KK GRANTED: 11/30/1987**



© 2006 Warren Communications News

**Melissa Billington,** Traffic Manager.

**Highest 30 Sec. Rate:** \$750.

**City of License:** Kirksville. **Station DMA:** Ottumwa, IA-Kirksville, MO. **Rank:** 199.

Circulation © 2005 Nielsen. Coverage based on Nielsen study.

GrandTotal	Cable TV Households	Non-cable TV Households	Total TV Households
Estimated Station Totals *	70,010	52,610	122,620
Average Weekly Circulation (2005)	36,783	18,814	55,597
Average Daily Circulation (2005)			26,745
Station DMA Total	Cable TV Households	Non-cable TV Households	Total TV Households
Estimated Station Totals *	25,210	23,320	48,530
Average Weekly Circulation (2005)	19,018	11,880	30,898
Average Daily Circulation (2005)			18,111
Other DMA Total	Cable TV Households	Non-cable TV Households	Total TV Households
Estimated Station Totals *	44,800	29,290	74,090
Average Weekly Circulation (2005)	17,765	6,934	24,699
Average Daily Circulation (2005)			8,634

\*Estimated station totals are sums of the Nielsen TV and Cable TV household estimates for each county in which the station registers viewing of more than 5% as per the Nielsen Survey Methods.





# Missouri — Poplar Bluff

## KPOB-TV

### Ch. 15

(Satellite of WSIL-TV, Harrisburg)

**Network Service:** ABC.

**Licensee:** WSIL-TV Inc., Rte. 13, Carterville, IL 62918.

**Studio:** 1416 Country Aire, Carterville, IL 62918.

**Mailing Address:** 1416 Country Aire, Carterville, IL 62918.

**Phone:** 618-985-2333. **Fax:** 618-985-3709.

**E-mail:** [swheeler@wsiltv.com](mailto:swheeler@wsiltv.com)

**Web Site:** <http://www.wsiltv.com>

**Technical Facilities:** Channel No. 15 (476-482 MHz). Authorized power: 773-kw max. visual. Antenna: 603-ft above av. terrain, 523-ft. above ground, 1023-ft. above sea level.

Latitude	36°	48'	04"
Longitude	90°	27'	06"

**Transmitter:** Rte. 6 & Hwy. 67 N, Poplar Bluff.

**Digital Facilities:** Channel No. 18 (494-500 MHz). Power: 50-kw max. visual. Antenna: 604-ft above av. terrain, 525-ft. above ground, 1021-ft. above sea level.

Latitude	36°	48'	04"
Longitude	90°	27'	06"

**FCC Digital File Number:** BPCDT-19991019ABN. Granted: February 22, 2001.

**Note:** Latitude and longitude coordinates shown are based on the North American Datum of 1927 (NAD 27) as currently required by the Mass Media Bureau of the FCC.

**Satellite Earth Station:** Gardiner, 6-meter.

**News Service:** AP.

**Ownership:** Mel Wheeler Inc. (Group Owner).

**Began Operation:** September 2, 1961. Left air September 21, 1966; returned January 14, 1977.

**Represented (sales):** Continental Television Sales.

**Represented (sales):** Katz Television.

**Represented (legal):** Pepper & Corazzini LLP.

**Personnel:**

Steve Wheeler, General Manager & General Sales Manager.

Dave Cisco, Local Sales Manager.

Mike Snuffer, News Director.

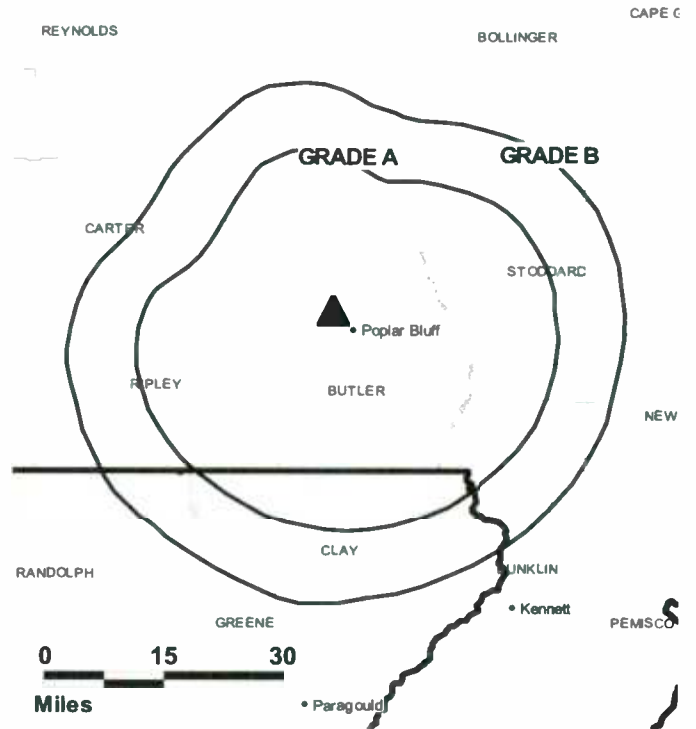
Pat Victoria, Chief Engineer.

Ron Hamburg, Production Manager.

Lou Ann Simpson, Traffic Manager.

**Rates:** On request.

KPOB-TV BPCT-19951106KQ GRANTED: 5/23/1993



© 2006 Warren Communications News

**City of License:** Poplar Bluff.

**Station DMA:** Paducah, KY-Cape Girardeau-Harrisburg, MO-Mount Vernon, IL.

**Rank:** 80.

Circulation © 2005 Nielsen. Coverage based on Nielsen study.

GrandTotal	Cable TV Households	Non-cable TV Households	Total TV Households
Estimated Station Totals *	25,020	19,580	44,600
Average Weekly Circulation (2005)	5,997	2,755	8,752
Average Daily Circulation (2005)			2,481
Station DMA Total	Cable TV Households	Non-cable TV Households	Total TV Households
Estimated Station Totals *	25,020	13,870	38,890
Average Weekly Circulation (2005)	5,997	2,324	8,321
Average Daily Circulation (2005)			2,375
Other DMA Total	Cable TV Households	Non-cable TV Households	Total TV Households
Estimated Station Totals *	0	5,710	5,710
Average Weekly Circulation (2005)	0	431	431
Average Daily Circulation (2005)			106

\*Estimated station totals are sums of the Nielsen TV and Cable TV household estimates for each county in which the station registers viewing of more than 5% as per the Nielsen Survey Methods.

**KOLR**  
**Ch. 10**

**Network Service:** CBS.

**Licensee:** Mission Broadcasting Inc., 544 Red Rock Dr., Wadsworth, OH 44281.

**Studio:** 2650 E. Division St., Springfield, MO 65803.

**Mailing Address:** 2650 E. Division St., Springfield, MO 65803.

**Phone:** 417-862-1010. **Fax:** 417-862-6439.

**E-mail:** dean@kolr10.com

**Web Site:** http://www.kolr10.com

**Technical Facilities:** Channel No. 10 (192-198 MHz). Authorized power: 316-kw visual, 31.6-kw aural. Antenna: 2070-ft above av. terrain, 2000-ft. above ground, 3575-ft. above sea level.

Latitude 37° 13' 08"  
Longitude 92° 56' 56"

**Transmitter:** State Hwy. FF, near Fordland.

**Digital Facilities:** Channel No. 52 (698-704 MHz). Power: 1000-kw max. visual. Antenna: 1880-ft above av. terrain, 1745-ft. above ground, 3323-ft. above sea level.

Latitude 37° 13' 08"  
Longitude 92° 56' 56"

**FCC Digital File Number:** BPCDT-990331KM. Granted: May 13, 1999.

**Note:** Latitude and longitude coordinates shown are based on the North American Datum of 1927 (NAD 27) as currently required by the Mass Media Bureau of the FCC.

**Multichannel TV Sound:** Stereo only.

**Satellite Earth Stations:** Transmitter Larcen; Scientific-Atlanta, Ku-band; Scientific-Atlanta, 4.6-meter; Andrew, 4.6-meter Ku-band; Scientific-Atlanta, 7-meter; Scientific-Atlanta receivers.

**News Service:** AP.

**Ownership:** Mission Broadcasting Inc. (Group Owner).

**Began Operation:** March 14, 1953. Pro forma assignment of license to present owner by Kenos Broadcasting Inc. (David Smith) approved by FCC December 22, 2003. Sale to Kenos Broadcasting Inc. (David Smith) from VHR Broadcasting Inc. approved by FCC December 17, 2003.

**Represented (sales):** Continental Television Sales.

**Represented (legal):** Drinker Biddle & Reath LLP.

**Personnel:**

Dean Wasson, General Manager & Program Director.

Dave Thomason, General Sales Manager.

Jeff Gamble, Local Sales Manager.

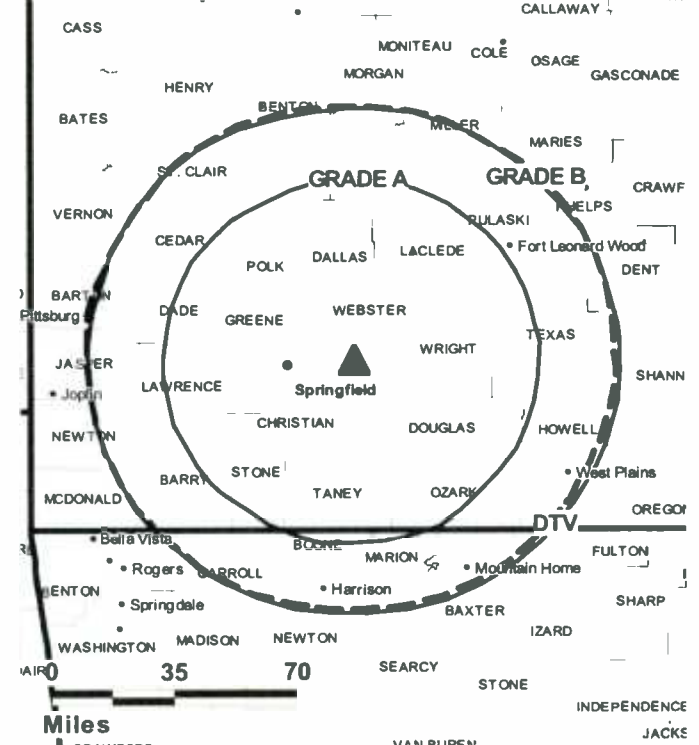
Polly Van Doren, News Director.

David Smith, Chief Engineer.

Susan Waugh, Business Manager.

Dave Bowen, Production Manager & Creative Services Director.

KOLR BPCT-4549 GRANTED: 12/12/1972



© 2006 Warren Communications News

Allison Bruton, Traffic Manager.

**Highest 30 Sec. Rate:** \$700.

**City of License:** Springfield. **Station DMA:** Springfield, MO. **Rank:** 77.

Circulation © 2005 Nielsen. Coverage based on Nielsen study.

GrandTotal	Cable TV Households	Non-cable TV Households	Total TV Households
Estimated Station Totals *	271,300	236,420	507,720
Average Weekly Circulation (2005)	135,618	132,707	268,325
Average Daily Circulation (2005)			135,916
Station DMA Total	Cable TV Households	Non-cable TV Households	Total TV Households
Estimated Station Totals *	151,930	187,990	339,920
Average Weekly Circulation (2005)	116,184	126,718	242,902
Average Daily Circulation (2005)			127,838
Other DMA Total	Cable TV Households	Non-cable TV Households	Total TV Households
Estimated Station Totals *	119,370	48,430	167,800
Average Weekly Circulation (2005)	19,434	5,989	25,423
Average Daily Circulation (2005)			8,078

\*Estimated station totals are sums of the Nielsen TV and Cable TV household estimates for each county in which the station registers viewing of more than 5% as per the Nielsen Survey Methods.

**KOLR-DT**  
**Ch. 52**

**Network Service:** CBS.

**Grantee:** Mission Broadcasting Inc., 544 Red Rock Dr., Wadsworth, OH 44281.

**Studio:** 2650 E. Division St., Springfield, MO 65803.

**Mailing Address:** 2650 E. Division St., Springfield, MO 65803.

**Phone:** 417-862-1010. **Fax:** 417-862-6439.

**E-mail:** dean@kolr10.com

**Web Site:** http://www.kolr10.com

**Technical Facilities:** Channel No. 52 (698-704 MHz). Authorized power: 1000-kw max. visual. Antenna: 1880-ft above av. terrain, 1745-ft. above ground, 3323-ft. above sea level.

Latitude	37°	13'	08"
Longitude	92°	56'	56"

Requests modification of CP for change to 1791-ft above av. terrain, 1665-ft. above ground, 3240-ft. above sea level; BMPCDT-20050701ACB.

**Transmitter:** State Hwy. FF, near Fordland.

**Note:** Latitude and longitude coordinates shown are based on the North American Datum of 1927 (NAD 27) as currently required by the Mass Media Bureau of the FCC.

**Ownership:** Mission Broadcasting Inc. (Group Owner).

**Began Operation:** Station operating under Special Temporary Authority at 3.51-kw max. visual; no on-air date

**Represented (legal):** Drinker Biddle & Reath LLP.

**Represented (sales):** Continental Television Sales.

**Personnel:**

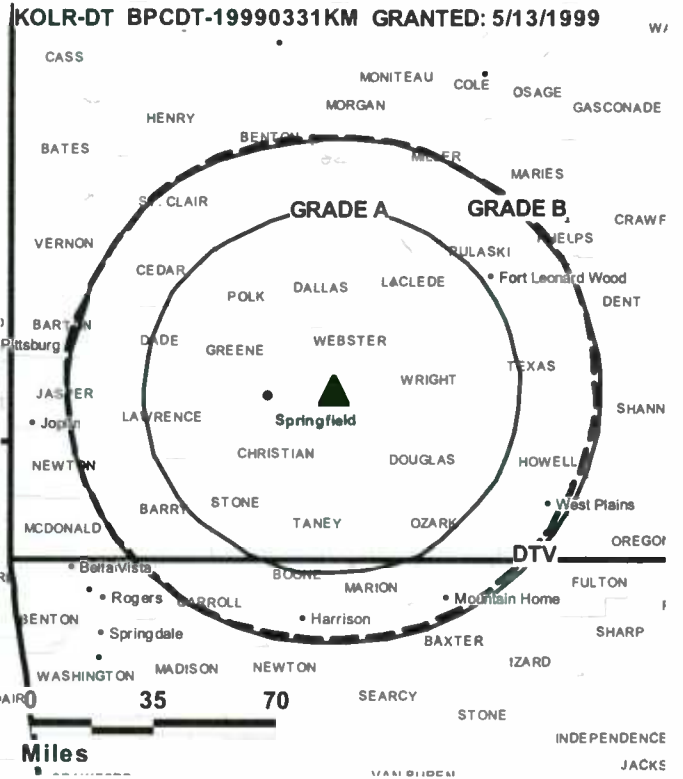
Dean Wasson, General Manager & Program Director.

Dave Thomason, General Sales Manager.

Jeff Gamble, Local Sales Manager.

Polly Van Doren, News Director.

David Smith, Chief Engineer.



© 2006 Warren Communications News

**Susan Waugh**, Business Manager.

**Dave Bowen**, Creative Services Director & Production Manager.

**Alison Bruton**, Traffic Manager.

**City of License:** Springfield. **Station DMA:** Springfield, MO. **Rank:** 77.

**Nielsen Data:** Not available.

**KSFX-DT**  
 (formerly KDEB-DT)  
 Ch. 28

**Network Service:** FOX.

**Grantee:** Nexstar Finance Inc., 909 Lake Carolyn Pkwy., Suite 1450, Irving, TX 75039.

**Studio:** 2560 E. Division St., Springfield, MO 65803.

**Mailing Address:** 2650 E. Division St., Springfield, MO 65803.

**Phone:** 417-862-2727. **Fax:** 417-831-4209.

**E-mail:** kscott@kolr.com

**Web Site:** http://www.fox27.com

**Technical Facilities:** Channel No. 28 (554-560 MHz). Authorized power: 960-kw max. visual. Antenna: 1791-ft above av. terrain, 1664-ft. above ground, 3241-ft. above sea level.

Latitude	37°	13'	008"
Longitude	92°	56'	56"

**Transmitter:** 2981 N State Hwy. FF.

**Note:** Latitude and longitude coordinates shown are based on the North American Datum of 1927 (NAD 27) as currently required by the Mass Media Bureau of the FCC.

**Ownership:** Nexstar Broadcasting Group Inc. (Group Owner).

**Began Operation:** Station operating under Special Temporary Authority at 3.79-kw max. visual; no on-air date

**Represented (legal):** Drinker Biddle & Reath LLP.

**Represented (sales):** Millennium Sales & Marketing.

**Personnel:**

**Mark Gordon**, Vice President & General Manager.

**Dave Thomason**, General Sales Manager.

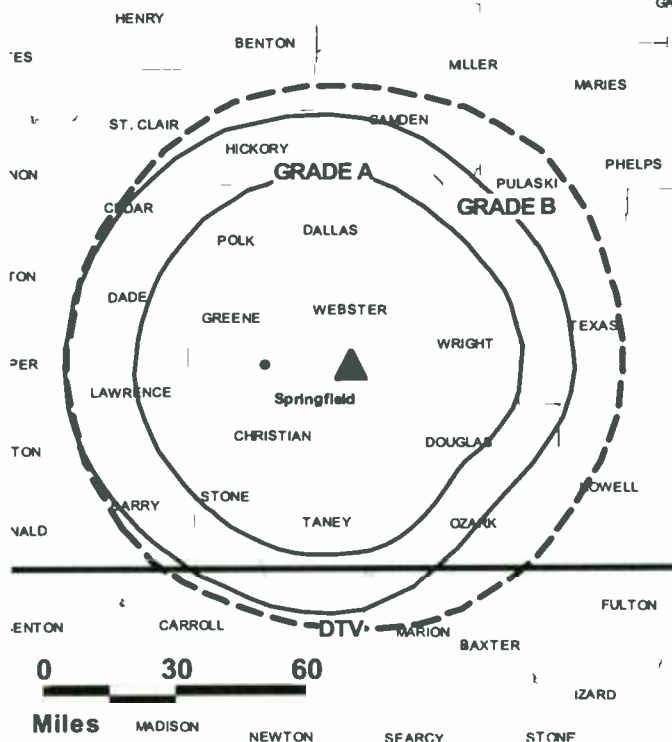
**Kevin Scott**, Local Sales Manager.

**Molly MacGowan**, National & Regional Sales Manager.

**Polly Van Doren**, News Director.

**Randy Selvidge**, Chief Engineer.

KSFX-DT BMPCDT-20030107AAN GRANTED: 3/14/2003



© 2006 Warren Communications News

**Bonnie Jelks**, Business Manager.

**Nancy Bingaman**, Program Director.

**Anna Robins**, Promotion & Marketing Director.

**Dave Bowen**, Production Manager.

**Alison Burton**, Traffic Manager.

**City of License:** Springfield. **Station DMA:** Springfield, MO. **Rank:** 77.

**Nielsen Data:** Not available.

**KSFX-TV**  
**Ch. 27**

**Network Service:** FOX.

**Licensee:** Nexstar Finance Inc., 909 Lake Carolyn Pkwy., Suite 1450, Irving, TX 75039.

**Studio:** 2650 E. Division St., Springfield, MO 65803.

**Mailing Address:** 2650 E. Division St., Springfield, MO 65803.

**Phone:** 417-862-2727. **Fax:** 417-831-4209.

**E-mail:** kscott@kolr10.com

**Web Site:** http://www.fox27.com

**Technical Facilities:** Channel No. 27 (548-554 MHz). Authorized power: 4575-kw max. visual. Antenna: 1695-ft above av. terrain, 1568-ft. above ground, 3145-ft. above sea level.

Latitude 37° 13' 008"  
Longitude 92° 56' 56"

Holds CP for change to 5000-kw max. visual, 1695-ft above av. terrain, 1570-ft. above ground, 3145-ft. above sea level; BPCT-20040803AAU.

**Digital Facilities:** Channel No. 28 (554-560 MHz). Power: 960-kw max. visual. Antenna: 1791-ft above av. terrain, 1664-ft. above ground, 3241-ft. above sea level.

Latitude 37° 13' 008"  
Longitude 92° 56' 56"

**FCC Digital File Number:** BPCDT-19991101ADK. Granted: March 14, 2003.

**Note:** Latitude and longitude coordinates shown are based on the North American Datum of 1927 (NAD 27) as currently required by the Mass Media Bureau of the FCC.

**Multichannel TV Sound:** Stereo only.

**Satellite Earth Stations:** Andrew, Ku-band; DH Satellite, 4.5-meter C-band; DH Satellite, 5-meter C-band; Standard Components receivers.

**Ownership:** Nexstar Broadcasting Group Inc. (Group Owner).

**Began Operation:** October 2, 1968. Sale to Woods Communications Group Inc. by Kenneth E. Meyer, et al., approved by FCC March 18, 1985. Assignment to BANAM Broadcasting Inc. approved by FCC September 21, 1993. Sale to Petracom Equity Partners LP approved by FCC May 31, 1995. Sale to Quorum Broadcast Holdings Inc. by Petracom Equity Partners LP approved by FCC May 4, 1998 (Television Digest, Vol. 37:37). Merger of Quorum Broadcast Holdings Inc. into present owner approved by FCC October 30, 2003.

**Represented (sales):** Millennium Sales & Marketing.

**Represented (legal):** Drinker Biddle & Reath LLP.

**Personnel:**

**Mark Gordon,** Vice President & General Manager.

**Dave Thomason,** General Sales Manager.

**Kevin Scott,** Local Sales Manager.

**Molly MacGowan,** National & Regional Sales Manager.

**Polly Van Doren,** News Director.

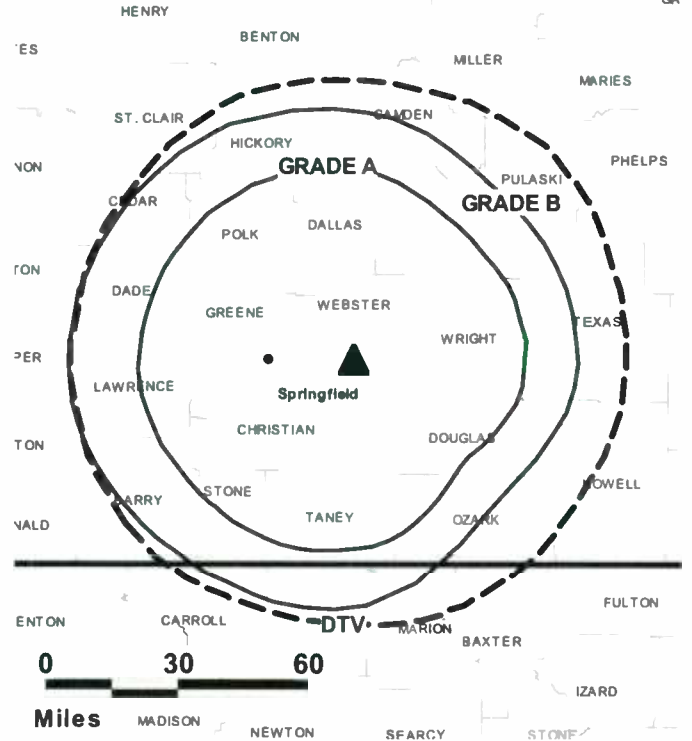
**Randy Selvidge,** Chief Engineer.

**Bonnie Jelks,** Business Manager.

**Nancy Bingaman,** Program Director.

**Anna Robins,** Promotion & Marketing Director.

**KSFX-TV BPCT-20020528AAM GRANTED: 10/22/2002**



© 2006 Warren Communications News

**Dave Bowen,** Production Manager.

**Alison Burton,** Traffic Manager.

**Highest 30 Sec. Rate:** \$750.

**City of License:** Springfield. **Station DMA:** Springfield, MO. **Rank:** 77.

Circulation © 2005 Nielsen. Coverage based on Nielsen study.

GrandTotal	Cable TV Households	Non-cable TV Households	Total TV Households
Estimated Station Totals *	163,440	208,580	372,020
Average Weekly Circulation (2005)	89,969	93,065	183,034
Average Daily Circulation (2005)			70,038
Station DMA Total	Cable TV Households	Non-cable TV Households	Total TV Households
Estimated Station Totals *	151,930	187,990	339,920
Average Weekly Circulation (2005)	86,401	91,307	177,708
Average Daily Circulation (2005)			68,604
Other DMA Total	Cable TV Households	Non-cable TV Households	Total TV Households
Estimated Station Totals *	11,510	20,590	32,100
Average Weekly Circulation (2005)	3,568	1,758	5,326
Average Daily Circulation (2005)			1,434

\*Estimated station totals are sums of the Nielsen TV and Cable TV household estimates for each county in which the station registers viewing of more than 5% as per the Nielsen Survey Methods.



**KSPR**  
**Ch. 33**

**Network Service:** ABC.

**Licensee:** Piedmont Television of Springfield License LLC, 7621 Little Ave., Suite 506, Charlotte, NC 28226.

**Studio:** 1359 St. Louis St., Springfield, MO 65802.

**Mailing Address:** Box 6030, Springfield, MO 65802.

**Phone:** 417-831-1333. **Fax:** 417-831-4125.

**E-mail:** gocomjim@mindspring.com

**Web Site:** http://www.springfield33.com

**Technical Facilities:** Channel No. 33 (584-590 MHz). Authorized power: 5010-kw max. & 1580-kw horizontal visual, 110-kw & 110-kw horizontal aural. Antenna: 1995-ft above av. terrain, 1816-ft. above ground, 3390-ft. above sea level.

Latitude 37° 13' 08"  
Longitude 92° 56' 56"

**Transmitter:** 4-mi. N of Fordland.

**Digital Facilities:** Channel No. 19 (500-506 MHz). Power: 1000-kw max. visual. Antenna: 1955-ft above av. terrain, 1814-ft. above ground.

Latitude 37° 13' 08"  
Longitude 92° 56' 56"

**FCC Digital File Number:** BPCDT-19991029ADI. Granted: November 09, 2000.

**Note:** Latitude and longitude coordinates shown are based on the North American Datum of 1927 (NAD 27) as currently required by the Mass Media Bureau of the FCC.

**Multichannel TV Sound:** Stereo only.

**Satellite Earth Stations:** Transmitter Harris; RCA, 3.7-meter Ku-band; Andrew, 4.5-meter C-band; Harris, 6.1-meter C-band; Andrew, 7.3-meter C-band; Harris, Gardiner, Andrew receivers.

**News Services:** CNN Newsource, ABC NewsOne.

**Ownership:** Piedmont Television Holdings LLC (Group Owner).

**Began Operation:** March 9, 1983. Merger of GOCOM Communications LLC with Grapevine Communications Inc. to form COGOM Holdings LLC (now Piedmont Television Holdings LLC) approved by FCC November 1, 1999. Sale to GOCOM Communications LLC by Cottonwood Communications LLC approved by FCC September 18, 1997. Sale to Cottonwood Communications LLC by Davis Goldfarb approved by FCC March 29, 1995 (Vol. 35:30). Sale to Davis Goldfarb Communications approved by FCC December 1, 1988. Sale to Goltrin Communications Inc. by Lorimar-Telepictures approved by FCC February 12, 1988 (Television Digest, Vol. 28:17). Sale to Lorimar-Telepictures by Springfield TV Assoc. Ltd. approved by FCC December 12, 1984.

**Represented (sales):** Continental Television Sales.

**Represented (legal):** Cohn and Marks LLP.

**Represented (engineering):** Hammitt & Edison Inc.

**Personnel:**

**Dave Tillery,** Executive Vice President & General Manager.

**James Trussell,** Operations Manager & Programming Director.

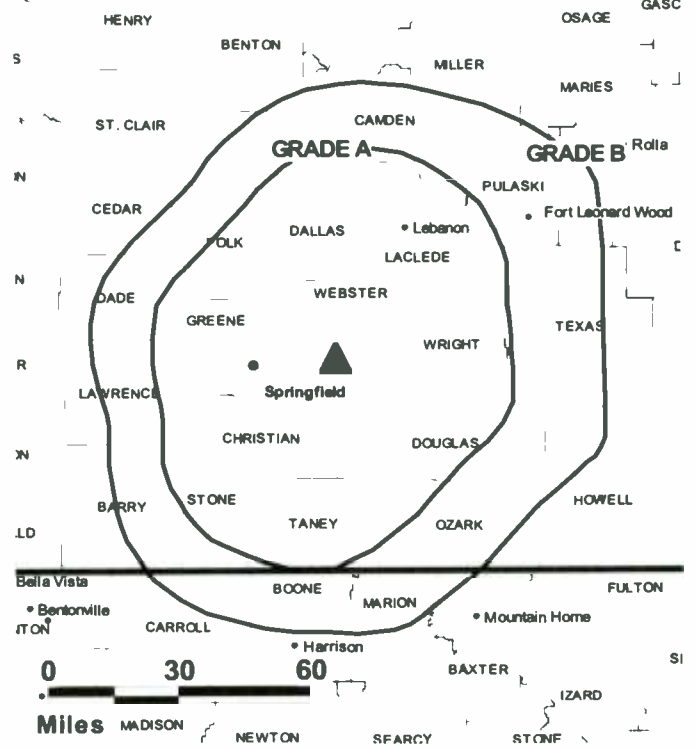
**Lee Redick,** General & Local Sales Manager.

**April Mann,** National Sales Assistant.

**Erik Schrader,** News Director.

**Neal Evans,** Chief Engineer.

**KSPR BPCT-19851216KE GRANTED: 2/24/1986**



© 2006 Warren Communications News

**Bill Saddler,** Business Manager.

**Dax Bedell,** Marketing & Creative Services Director.

**Dawn Forgey,** Traffic Manager.

**Highest 30 Sec. Rate:** \$700.

**City of License:** Springfield. **Station DMA:** Springfield, MO. **Rank:** 77.

Circulation © 2005 Nielsen. Coverage based on Nielsen study.

GrandTotal	Cable TV Households	Non-cable TV Households	Total TV Households
Estimated Station Totals *	167,440	207,960	375,400
Average Weekly Circulation (2005)	86,053	87,739	173,792
Average Daily Circulation (2005)			67,863
Station DMA Total	Cable TV Households	Non-cable TV Households	Total TV Households
Estimated Station Totals *	151,930	187,990	339,920
Average Weekly Circulation (2005)	84,120	86,309	170,429
Average Daily Circulation (2005)			66,865
Other DMA Total	Cable TV Households	Non-cable TV Households	Total TV Households
Estimated Station Totals *	15,510	19,970	35,480
Average Weekly Circulation (2005)	1,933	1,430	3,363
Average Daily Circulation (2005)			998

\*Estimated station totals are sums of the Nielsen TV and Cable TV household estimates for each county in which the station registers viewing of more than 5% as per the Nielsen Survey Methods.

**KSPR-DT**  
**Ch. 19**

**Network Service:** ABC.

**Grantee:** Piedmont Television of Springfield License LLC, 7621 Little Ave., Suite 506, Charlotte, NC 28266.

**Studio:** 1359 St. Louis St., Springfield, MO 65802.

**Mailing Address:** Box 6030, Springfield, MD 65802.

**Phone:** 417-831-1333. **Fax:** 417-831-4125.

**E-mail:** gocomj@m@mindspring.com

**Web Site:** <http://www.springfield33.com>

**Technical Facilities:** Channel No. 19 (500-506 MHz). Authorized power: 1000-kw max. visual. Antenna: 1955-ft above av. terrain, 1814-ft. above ground.

Latitude	37°	13'	08"
Longitude	92°	56'	56"

**Note:** Latitude and longitude coordinates shown are based on the North American Datum of 1927 (NAD 27) as currently required by the Mass Media Bureau of the FCC.

**Ownership:** Piedmont Television Holdings LLC (Group Owner).

**Began Operation:** Station operating under Special Temporary Authority at 2.28-kw max. visual; no on-air date

**Represented (legal):** Cohn and Marks LLP.

**Represented (sales):** Continental Television Sales.

**Personnel:**

**Dave Tillery**, Executive Vice President & General Manager.

**James Trussell**, Operations Manager & Program Director.

**Lee Redick**, General & Local Sales Manager.

**April Mann**, National Sales Assistant.

**Erik Schrader**, News Director.

**Neal Evans**, Chief Engineer.

**Bill Saddler**, Business Manager.

**Dax Beddell**, Marketing & Creative Services Director.

**Dawn Forgey**, Traffic Manager.

**City of License:** Springfield. **Station DMA:** Springfield, MD. **Rank:** 77.

**Nielsen Data:** Not available.

**KYTV**  
**Ch. 3**

**Network Service:** NBC.

**Licensee:** KY3 Inc., 999 W. Sunshine, Springfield, MO 65807.

**Studio:** 999 W. Sunshine, Springfield, MO 65807.

**Mailing Address:** 999 W. Sunshine, Springfield, MO 65807.

**Phone:** 417-268-3000. **Fax:** 417-268-3100.

**E-mail:** ky3news@ky3.com

**Web Site:** http://www.ky3.com

**Technical Facilities:** Channel No. 3 (60-66 MHz). Authorized power: 95.5-kw visual, 14.1-kw aural. Antenna: 2005-ft above av. terrain, 1919-ft. above ground, 3468-ft. above sea level.

Latitude 37° 10' 26"  
Longitude 92° 56' 27"

**Transmitter:** 0.7-mi. N of Fordland.

**Digital Facilities:** Channel No. 44 (650-656 MHz). Power: 967-kw max. visual. Antenna: 2064-ft above av. terrain, 1978-ft. above ground.

Latitude 37° 10' 26"  
Longitude 92° 56' 27"

**FCC Digital File Number:** BPCDT-19990927AAY. Granted: May 02, 2001.

**Note:** Latitude and longitude coordinates shown are based on the North American Datum of 1927 (NAD 27) as currently required by the Mass Media Bureau of the FCC.

**News Service:** AP.

**Ownership:** Schurz Communications Inc. (Group Owner).

**Began Operation:** October 1, 1953. Sale to present owner by Harte-Hanks Communications Inc. approved by FCC February 19, 1987 (Television Digest, Vol. 26:46, 48). Sale to Harte-Hanks by Grand Prairie Investment Co. & Mark Twain Media Inc. approved by FCC October 13, 1978 (Vol. 18:21).

**Represented (sales):** Harrington, Righter & Parsons Inc.

**Represented (legal):** Hogan & Hartson LLP.

**Represented (engineering):** du Treil, Lundin & Rackley Inc.

**Personnel:**

**Mike Scott,** President & General Manager.

**Denny Van Valkenburgh,** General Sales Manager.

**Karen Parry,** National Sales Manager.

**Jeff Benschoter,** News Director.

**Tom McKleroy,** Chief Engineer.

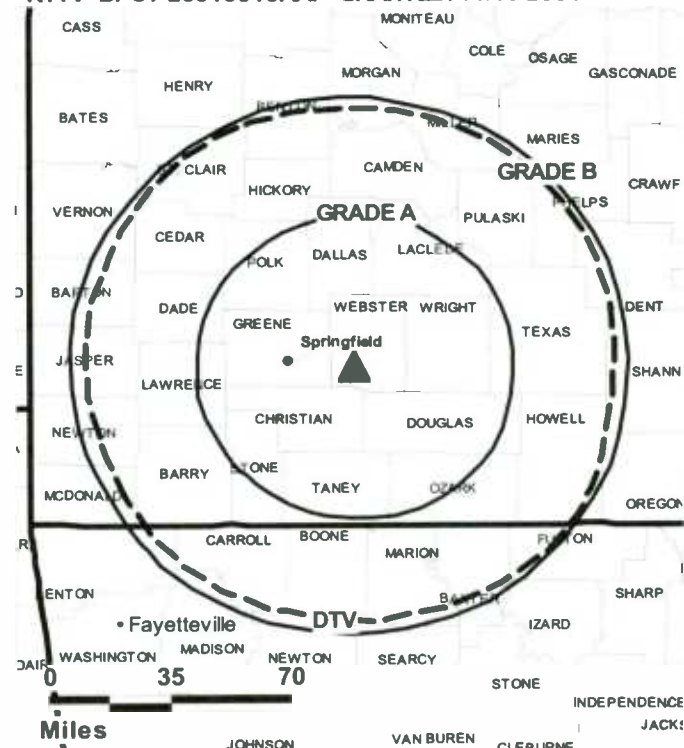
**Sherry Yates,** Business Manager.

**Trenna Underhill,** Program Coordinator.

**Peggy LaComfora,** Promotion & Public Affairs Manager.

**Tracy Porter,** Production Coordinator.

KYTV BPCT-20010810AAP GRANTED: 11/13/2001



© 2006 Warren Communications News

**Mike Lopez,** Creative Services Director.

**Rates:** On request.

**City of License:** Springfield. **Station DMA:** Springfield, MO. **Rank:** 77.

Circulation © 2005 Nielsen. Coverage based on Nielsen study.

GrandTotal	Cable TV Households	Non-cable TV Households	Total TV Households
Estimated Station Totals *	179,620	223,780	403,400
Average Weekly Circulation (2005)	129,318	134,605	263,923
Average Daily Circulation (2005)			168,834
Station DMA Total	Cable TV Households	Non-cable TV Households	Total TV Households
Estimated Station Totals *	151,930	187,990	339,920
Average Weekly Circulation (2005)	121,902	130,850	252,752
Average Daily Circulation (2005)			163,573
Other DMA Total	Cable TV Households	Non-cable TV Households	Total TV Households
Estimated Station Totals *	27,690	35,790	63,480
Average Weekly Circulation (2005)	7,416	3,755	11,171
Average Daily Circulation (2005)			5,261

\*Estimated station totals are sums of the Nielsen TV and Cable TV household estimates for each county in which the station registers viewing of more than 5% as per the Nielsen Survey Methods.

**KYTV-DT**  
**Ch. 44**

**Network Service:** NBC.

**Licensee:** KY3 Inc., 999 W. Sunshine, Springfield, MO 65807.

**Studio:** 999 W. Sunshine, Springfield, MO 65807.

**Mailing Address:** 999 W. Sunshine, Springfield, MO 65807.

**Phone:** 417-268-3000. **Fax:** 417-268-3100.

**E-mail:** ky3news@ky3.com

**Web Site:** <http://www.ky3.com>

**Technical Facilities:** Channel No. 44 (650-656 MHz). Authorized power: 967-kw max. visual. Antenna: 2064-ft above av. terrain, 1978-ft. above ground.

Latitude	37°	10'	26"
Longitude	92°	56'	27"

**Transmitter:** Approx. 1.25-mi. N of Fordland.

**Note:** Latitude and longitude coordinates shown are based on the North American Datum of 1927 (NAD 27) as currently required by the Mass Media Bureau of the FCC.

**Ownership:** Schurz Communications Inc. (Group Owner).

**Began Operation:** January 31, 2002. High Definition.

**Personnel:**

**Mike Scott**, President & General Manager.

**Denny Van Valkenburgh**, General Sales Manager.

**Karen Parry**, National Sales Manager.

**Jeff Benscoter**, News Director.

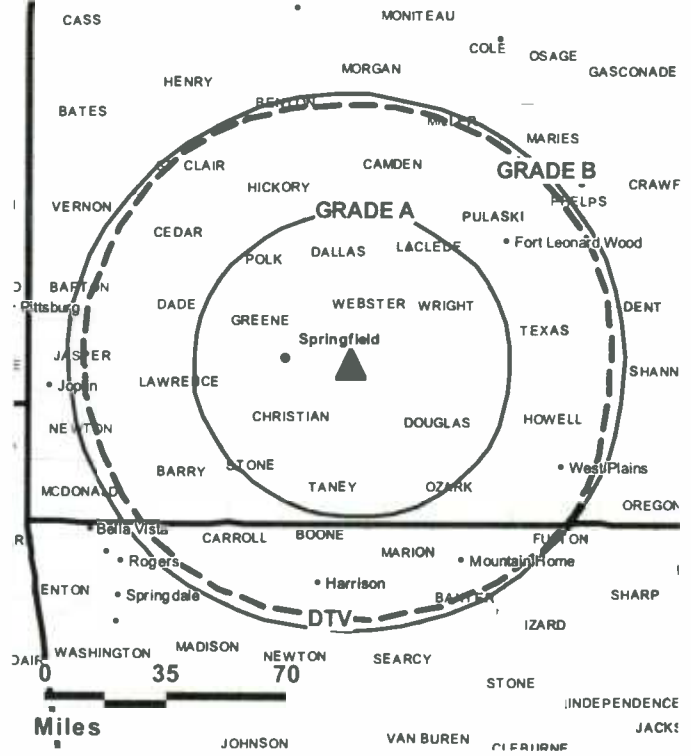
**Tom McKleroy**, Chief Engineer.

**Sherry Yates**, Business Manager.

**Trenna Underhill**, Program Coordinator.

**Peggy LaComfora**, Promotion & Public Affairs Manager.

KYTV-DT BPCDT-19990927AAY GRANTED: 5/2/2001



© 2006 Warren Communications News

**Tracy Porter**, Production Coordinator.

**Mike Lopez**, Creative Services Director.

**City of License:** Springfield. **Station DMA:** Springfield, MO. **Rank:** 77.

**Nielsen Data:** Not available.

**KTAJ-DT**  
**Ch. 21**

**Network Service:** TBN.

**Grantee:** Trinity Broadcasting Network Inc., 2442 Michelle Dr., Tustin, CA 92780.

**Studio:** 4402-A S. 40th, St. Joseph, MO 64503.

**Mailing Address:** 4402-A S. 40th, St. Joseph, MO 64503.

**Phone:** 816-364-1616. **Fax:** 816-364-6729.

**E-mail:** ktaj@xc.org

**Web Site:** http://www.tbn.org

**Technical Facilities:** Channel No. 21 (512-518 MHz). Authorized power: 500-kw max. visual. Antenna: 1168-ft above av. terrain, 1138-ft. above ground.

Latitude	39°	05'	26"
Longitude	94°	28'	19"

Requests modification of CP for change to 1000-kw max. visual, 1036-ft above av. terrain, 1053-ft. above ground, 1939-ft. above sea level; lat. 39° 01' 20", long. 94° 30' 49", BMPCDT-20040715ACD.

**Note:** Latitude and longitude coordinates shown are based on the North American Datum of 1927 (NAD 27) as currently required by the Mass Media Bureau of the FCC.

**Ownership:** Trinity Broadcasting Network Inc. (Group Owner).

**Began Operation:** Station operating under Special Temporary Authority at 0.4-kw max. visual; no on-air date

**Personnel:**

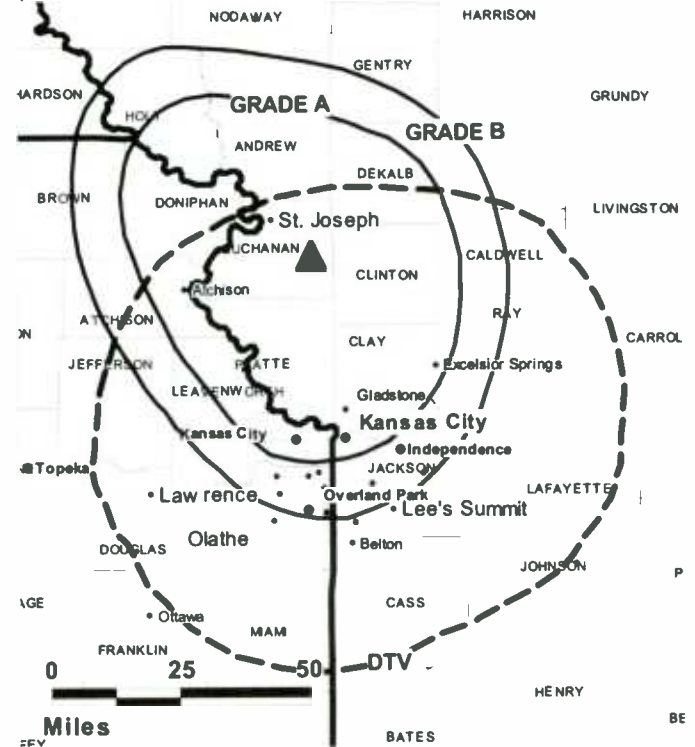
**Julie Cluck**, Station, Program & Production Manager.

**Andrea McKinley**, Traffic Manager.

**Jeff Landers**, Chief Engineer.

**City of License:** St. Joseph. **Station DMA:** St. Joseph, MO. **Rank:** 201.

KTAJ-DT BMPCDT-20031114AFG GRANTED: 2/11/2004



© 2006 Warren Communications News

Nielsen Data: Not available.

**KTAJ-TV**  
**Ch. 16**

**Network Service:** TBN.

**Licensee:** Trinity Broadcasting Network Inc., 2442 Michelle Dr., Tustin, CA 92780.

**Studio:** 4402-A S. 40th, St. Joseph, MO 64503.

**Mailing Address:** 2402-A S. 40th, St. Joseph, MO 64503.

**Phone:** 816-364-1616. **Fax:** 816-364-6729.

**E-mail:** ktaj@xc.org

**Web Site:** http://www.tbn.org

**Technical Facilities:** Channel No. 16 (482-488 MHz). Authorized power: 5000-kw max. visual, 500-kw aural. Antenna: 1071-ft above av. terrain, 1027-ft. above ground, 2012-ft. above sea level.

Latitude 39° 39' 03"  
Longitude 94° 40' 11"

**Transmitter:** 1.5-mi. SW of intersection of Hwy. 31 & Rte. E, near Gower.

**Digital Facilities:** Channel No. 21 (512-518 MHz). Power: 500-kw max. visual. Antenna: 1168-ft above av. terrain, 1138-ft. above ground.

Latitude 39° 05' 26"  
Longitude 94° 28' 19"

**FCC Digital File Number:** BPCDT-19991101AHU. Granted: February 08, 2001.

**Note:** Latitude and longitude coordinates shown are based on the North American Datum of 1927 (NAD 27) as currently required by the Mass Media Bureau of the FCC.

**Ownership:** Trinity Broadcasting Network Inc. (Group Owner).

**Began Operation:** October 7, 1986.

**Represented (engineering):** Smith & Fisher.

**Personnel:**

Jeff Landers, Chief Engineer.

Andrea McKinley, Traffic Manager.

Julie Cluck, Station, Program & Production Manager.

**Highest 30 Sec. Rate:** \$45.

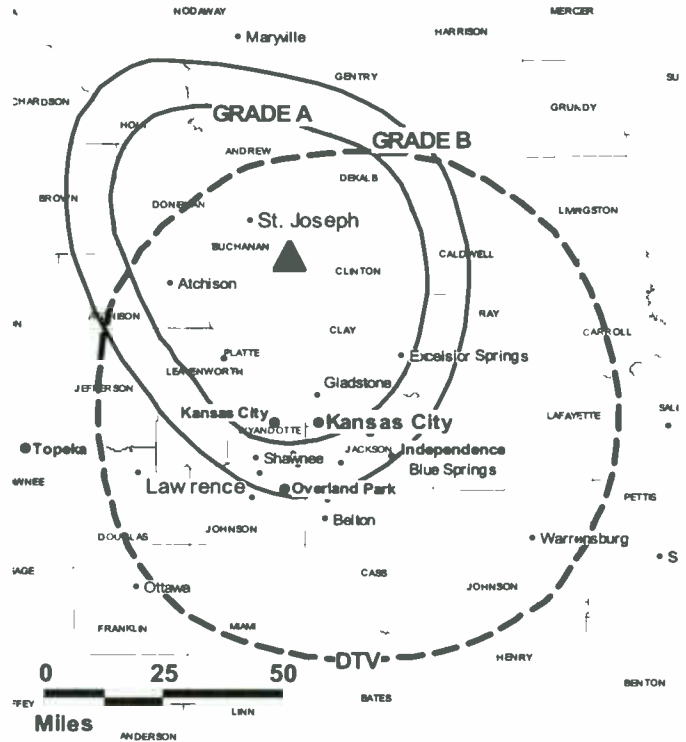
**City of License:** St. Joseph. **Station DMA:** St. Joseph, MO. **Rank:** 201.

**Communications Daily**

The Authoritative News Service of  
Electronic Communications

For Information, call 800-771-9202

**KTAJ-TV BPCT-880523KJ GRANTED: 7/29/88**



© 2006 Warren Communications News

Circulation © 2005 Nielsen. Coverage based on Nielsen study.

GrandTotal	Cable TV Households	Non-cable TV Households	Total TV Households
Estimated Station Totals *	3,980	39,550	43,530
Average Weekly Circulation (2005)	284	3,003	3,287
Average Daily Circulation (2005)			436
<b>Station DMA Total</b>	<b>Cable TV Households</b>	<b>Non-cable TV Households</b>	<b>Total TV Households</b>
Estimated Station Totals *	3,980	11,500	15,480
Average Weekly Circulation (2005)	284	858	1,142
Average Daily Circulation (2005)			265
<b>Other DMA Total</b>	<b>Cable TV Households</b>	<b>Non-cable TV Households</b>	<b>Total TV Households</b>
Estimated Station Totals *	0	28,050	28,050
Average Weekly Circulation (2005)	0	2,145	2,145
Average Daily Circulation (2005)			171

\*Estimated station totals are sums of the Nielsen TV and Cable TV household estimates for each county in which the station registers viewing of more than 5% as per the Nielsen Survey Methods.



**KDNL-DT**  
**Ch. 31**

**Network Service:** ABC.

**Grantee:** KDNL Licensee Inc., 10706 Beaver Dam Rd., Cockeysville, MD 21030.

**Studio:** 1215 Cole St., St. Louis, MO 63106.

**Mailing Address:** 1215 Cole St., St. Louis, MO 63106.

**Phone:** 314-436-3030. **Fax:** 314-259-5504.

**Web Site:** <http://www.abcstlouis.com>

**Technical Facilities:** Channel No. 31 (572-578 MHz). Authorized power: 1000-kw max. visual. Antenna: 1102-ft above av. terrain, 1122-ft. above ground, 1617-ft. above sea level.

Latitude	38°	34'	50"
Longitude	90°	19'	45"

**Transmitter:** 7501 Watson Rd., Shrewsbury.

**Note:** Latitude and longitude coordinates shown are based on the North American Datum of 1927 (NAD 27) as currently required by the Mass Media Bureau of the FCC.

**Ownership:** Sinclair Broadcast Group Inc. (Group Owner).

**Began Operation:** January 2, 2001. Standard Definition.

**Represented (sales):**

**Personnel:**

**Tom Tipton**, General Manager.

**Jim Wright**, Operations & Engineering Director.

**John Strassner**, General Sales Manager.

**Andrea Schaffer**, National Sales Manager.

**Dean Keune**, Engineering Supervisor.

**Mary Kay Peters**, Business Manager.

**Sandra Habeck**, Program Manager.

**Tom Mungenast**, Production Manager.

**Martha Perry**, Research Director.

**Frankie Horan**, Traffic Manager.

**Rates:** On request.

**City of License:** St. Louis. **Station DMA:** St. Louis, MO. **Rank:** 21.

**Nielsen Data:** Not available.



**KMOV**  
**Ch. 4**

**Network Service:** CBS.

**Licensee:** KMOV-TV Inc., One Memorial Dr., St. Louis, MO 63102.

**Studio:** One Memorial Dr., St. Louis, MO 63102.

**Mailing Address:** One Memorial Dr., St. Louis, MO 63102.

**Phone:** 314-621-4444. **Fax:** 314-444-3367.

**E-mail:** news@kmov.com

**Web Site:** http://www.kmov.com

**Technical Facilities:** Channel No. 4 (66-72 MHz). Authorized power: 100-kw visual, 15-kw aural. Antenna: 1125-ft. above av. terrain, 1184-ft. above ground, 1621-ft. above sea level.

Latitude 38° 31' 47"  
Longitude 90° 17' 58"

**Transmitter:** 1900 Ave. H (Reavis Barracks Rd.), Lemay.

**Digital Facilities:** Channel No. 56 (722-728 MHz). Power: 1000-kw max. visual. Antenna: 1092-ft. above av. terrain, 1145-ft. above ground, 1581-ft. above sea level.

Latitude 38° 31' 47"  
Longitude 90° 17' 58"

**FCC Digital File Number:** BPCDT-980226KE. Granted: June 04, 1998.

**Note:** Latitude and longitude coordinates shown are based on the North American Datum of 1927 (NAD 27) as currently required by the Mass Media Bureau of the FCC.

**Satellite Earth Stations:** Transmitter RCA; Vertex, 4.6-meter Ku-band; Scientific-Atlanta, 4.6-meter C-band; Vertex, 6.1-meter C-band; Scientific-Atlanta, 7-meter C-band; Scientific-Atlanta, Andrew receivers.

**News Services:** CNN Newsource, AP.

**Ownership:** Belo Corp. (Group Owner).

**Began Operation:** July 8, 1954. Sale to present owner by Viacom International Inc. approved by FCC April 16, 1997 (Television Digest, Vol. 37:9). Initially operated as KWK-TV. Sale to Viacom International Inc. by CBS Inc. approved by FCC April 4, 1986 (Vol. 25:43, 49; 26:4, 6). Sale to CBS by group which included Robert T. Convey, Globe-Democrat Publishing Co. (Newhouse) and KTSP Inc. approved by FCC October 30, 1957, but did not begin operation as KMOV-TV until March 16, 1958 (Vol. 13:36, 43, 44, 48; 14:1, 2, 9).

**Represented (sales):** TeleRep Inc.

**Personnel:**

Allan Cohen, President & General Manager.

Bob Totsch, General Sales Manager.

Dave Slazinik, Local Sales Manager.

Bruce Morgan, Local Sales Manager.

Paul Conaty, National Sales Manager.

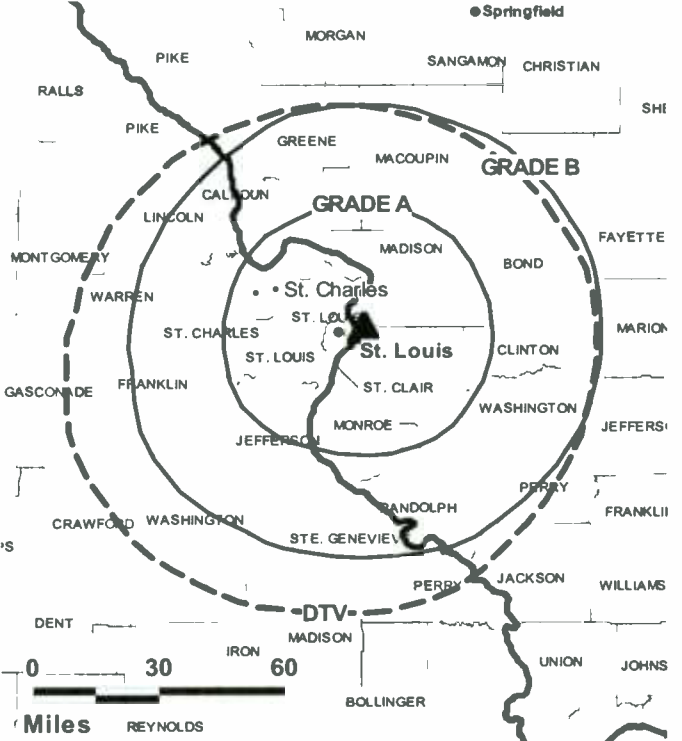
Walter Nichol, Engineering Director.

Peggy Milner, Controller.

Jim Rothschild, Program & Promotion Director.

Marty Van Housen, News Director.

KMOV BPCT-19980323KF GRANTED: 9/25/1998



Laura Larrabee, Traffic Manager.

**Rates:** On request.

**City of License:** St. Louis. **Station DMA:** St. Louis, MO. **Rank:** 21.

Circulation © 2005 Nielsen. Coverage based on Nielsen study.

GrandTotal	Cable TV Households	Non-cable TV Households	Total TV Households
Estimated Station Totals *	644,300	588,440	1,232,740
Average Weekly Circulation (2005)	479,914	416,475	896,389
Average Daily Circulation (2005)			483,950
Station DMA Total	Cable TV Households	Non-cable TV Households	Total TV Households
Estimated Station Totals *	617,850	549,340	1,167,190
Average Weekly Circulation (2005)	469,713	409,547	879,260
Average Daily Circulation (2005)			476,060
Other DMA Total	Cable TV Households	Non-cable TV Households	Total TV Households
Estimated Station Totals *	26,450	39,100	65,550
Average Weekly Circulation (2005)	10,201	6,928	17,129
Average Daily Circulation (2005)			7,890

\*Estimated station totals are sums of the Nielsen TV and Cable TV household estimates for each county in which the station registers viewing of more than 5% as per the Nielsen Survey Methods.

**KMOV-DT**  
**Ch. 56**

**Network Service:** CBS.

**Licensee:** KMOV-TV Inc., One Memorial Dr., St. Louis, MO 63102.

**Studio:** One Memorial Dr., St. Louis, MO 63102.

**Mailing Address:** One Memorial Dr., St. Louis, MO 63102.

**Phone:** 314-621-4444; 314-444-3378. **Fax:** 314-444-3367.

**E-mail:** webmaster@kmov.com

**Web Site:** http://www.kmov.com

**Technical Facilities:** Channel No. 56 (722-728 MHz). Authorized power: 1000-kw max. visual. Antenna: 1092-ft above av. terrain, 1145-ft. above ground, 1581-ft. above sea level.

Latitude	38°	31'	47"
Longitude	90°	17'	58"

**Transmitter:** 1900 Ave. H (Reavis Barracks Rd.), Lemay.

**Note:** Latitude and longitude coordinates shown are based on the North American Datum of 1927 (NAD 27) as currently required by the Mass Media Bureau of the FCC.

**Ownership:** Belo Corp. (Group Owner).

**Began Operation:** October 1, 1999. High Definition.

**Represented (sales):** TeleRep Inc.

**Represented (legal):** Wiley, Rein & Fielding.

**Represented (engineering):** Denny & Associates PC.

**Personnel:**

Allan Cohen, General Manager.

Bob Totsch, General Sales Manager.

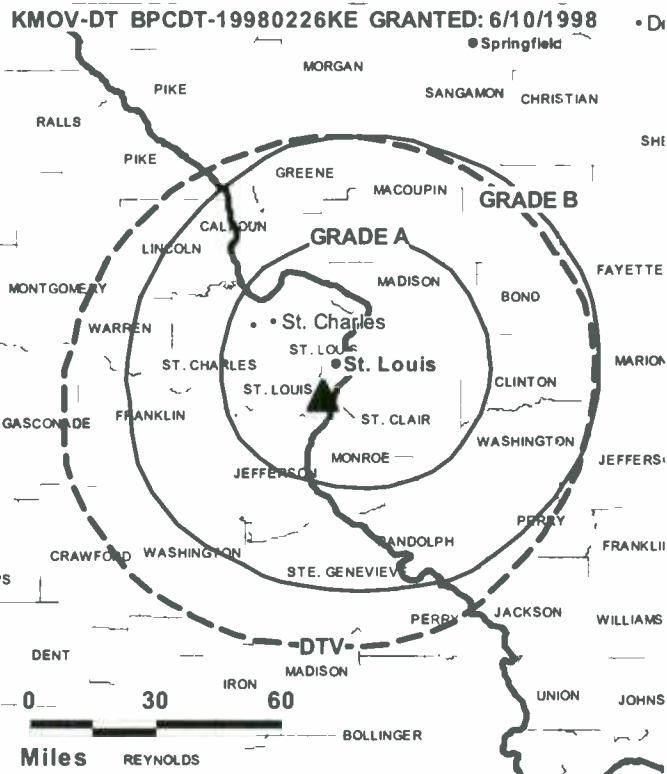
Dave Slazinik, Local Sales Manager.

Bruce Morgan, Local Sales Manager.

Paul Conaty, National Sales Manager.

Marty VanHousen, News Director.

Walt Nichol, Chief Engineer.



© 2006 Warren Communications News

**Peggy Milner, Controller.**

**Jim Rothschild, Program & Promotion Director.**

**Jennifer Oberschelp, Marketing & Research Director.**

**Laura Larrabee, Traffic Manager.**

**City of License:** St. Louis. **Station DMA:** St. Louis, MO. **Rank:** 21.

**Nielsen Data:** Not available.







Missouri — St. Louis

KPLR-DT  
Ch. 26

Network Service: WBN.

Licensee: KPLR Inc., 2250 Ball Dr., St. Louis, MO 63146.

Studio: 2250 Ball Dr., St. Louis, MO 63146.

Mailing Address: 2250 Ball Dr., St. Louis, MO 63146.

Phone: 314-447-1111.

E-mail: admin@wb11tv.com

Web Site: http://www.wb11tv.com

Technical Facilities: Channel No. 26 (542-548 MHz). Authorized power: 1000-kw visual. Antenna: 945-ft above av. terrain, 984-ft. above ground.

Latitude	38°	34'	24"
Longitude	90°	19'	30"

Note: Latitude and longitude coordinates shown are based on the North American Datum of 1927 (NAD 27) as currently required by the Mass Media Bureau of the FCC.

Ownership: Tribune Broadcasting Co. (Group Owner).

Began Operation: Station operating; no on-air date.

Represented (legal): Sidley Austin Brown & Wood LLC.

Personnel:

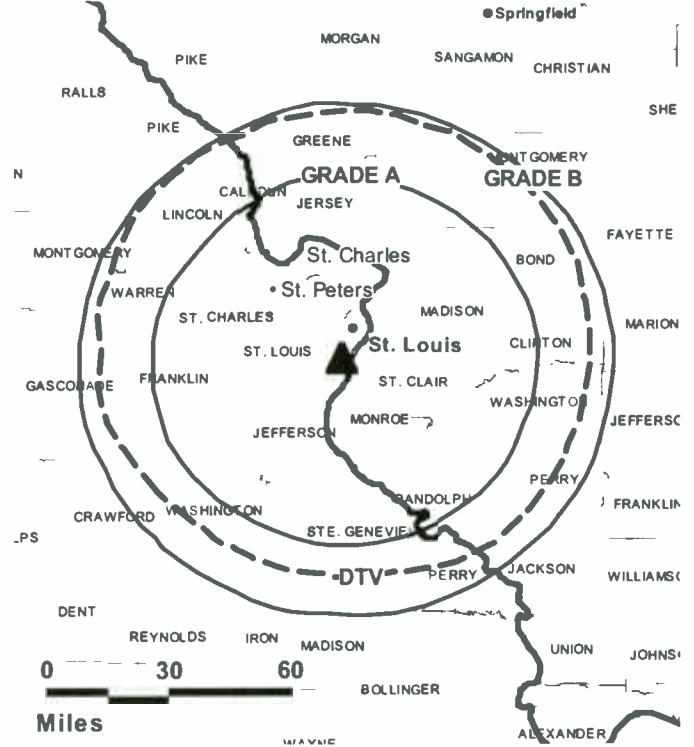
Glen P. Callanan, General Sales Manager.

Chris Fricke, Chief Financial Officer.

City of License: St. Louis. Station DMA: St. Louis, MO. Rank: 21.

Nielsen Data: Not available.

KPLR-DT BPCDT-20010928ABD GRANTED: 4/8/2002



© 2006 Warren Communications News



**KSDK**  
Ch. 5

**Network Service:** NBC.

**Licensee:** Multimedia KSDK Inc., 1100 Wilson Blvd., Arlington, VA 22234.

**Studio:** Television Plaza, 1000 Market St., St. Louis, MO 63101.

**Mailing Address:** 1000 Market St., Television Plaza, St. Louis, MO 63101.

**Phone:** 314-421-5055. **Fax:** 314-444-5263.

**E-mail:** mtamme@ksdk.gannett.com

**Web Site:** http://www.ksdk.com

**Technical Facilities:** Channel No. 5 (76-82 MHz). Authorized power: 100-kw visual, 20-kw aural. Antenna: 1073-ft above av. terrain, 1086-ft. above ground, 1585-ft. above sea level.

Latitude 38° 34' 05"  
Longitude 90° 19' 55"

**Transmitter:** 6871 Heege Rd., Shrewsbury.

**Digital Facilities:** Channel No. 35 (596-602 MHz). Power: 1000-kw max. visual. Antenna: 1112-ft above av. terrain, 1129-ft. above ground, 1627-ft. above sea level.

Latitude 38° 34' 05"  
Longitude 90° 19' 55"

**FCC Digital File Number:** BPCDT-20000501ACD. Granted: March 26, 2001.

**Note:** Latitude and longitude coordinates shown are based on the North American Datum of 1927 (NAD 27) as currently required by the Mass Media Bureau of the FCC.

**Multichannel TV Sound:** Stereo only.

**Satellite Earth Stations:** Transmitter Toshiba; RCA, 3.7-meter Ku-band; Microdyne, 3.7-meter Ku-band; Comtech, 5-meter C-band; Anixter-Mark, 5-meter C-band; Harris, 6.1-meter Ku-band; Standard Components, Microdyne, Comtech receivers.

**SNG Mobile Dish:** BAF/Andrew, 2.3-meter Ku-band.

**News Services:** UPI, NBC News Channel, AP.

**Ownership:** Gannett Broadcasting Group (Group Owner).

**Began Operation:** February 8, 1947. Sale to Multimedia by Pulitzer Publishing approved by FCC February 17, 1983 (Television Digest, Vol. 21:12; 22:1; 23:8). Transfer to Gannett Broadcasting Group approved by FCC November 30, 1995 (Vol. 35:25, 31).

**Represented (sales):** Blair Television.

**Represented (legal):** Dow, Lohnes & Albertson PLLC.

**Represented (engineering):** Denny & Associates PC.

**Personnel:**

Lynn Beall, President & General Manager.

Mike Meara, Vice President & General Sales Manager.

Jeff Winget, Marketing & Promotion Director.

Alisha Elsner, Local Sales Manager.

Andrea Fellin, Research Director.

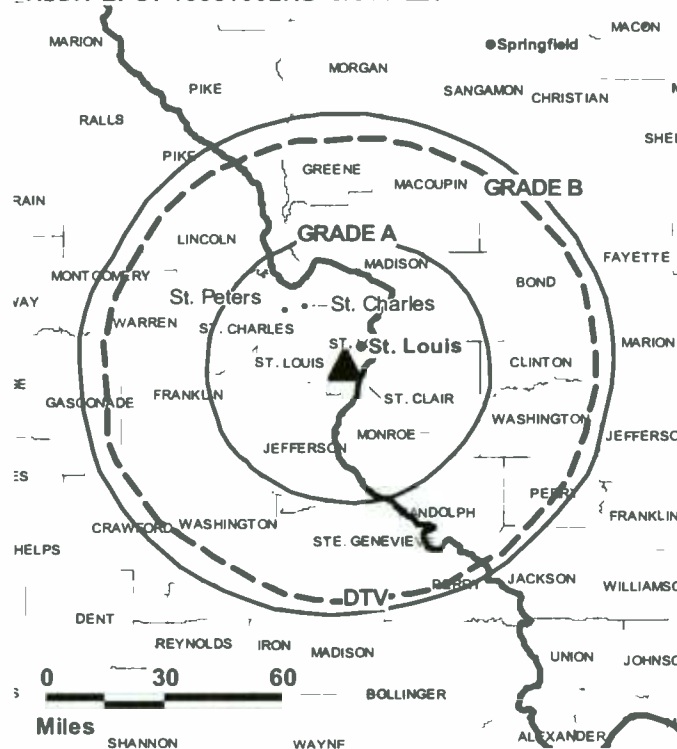
Mike Fuhrman, National Sales Manager.

Ruth McGinthy, Traffic Manager.

Mike Shipley, News Director.

Michelle Shockley, Community Relations Manager.

**KSDK BPCT-19981002KG GRANTED: 6/22/1999**



© 2006 Warren Communications News

Mike Tamme, Engineering Director.

Julie Heskett, Business Manager.

Rebecca Rahm, Program Director.

**Rates:** On request.

**City of License:** St. Louis. **Station DMA:** St. Louis, MO. **Rank:** 21.

Circulation © 2005 Nielsen. Coverage based on Nielsen study.

GrandTotal	Cable TV Households	Non-cable TV Households	Total TV Households
Estimated Station Totals *	664,010	583,940	1,247,950
Average Weekly Circulation (2005)	524,468	442,309	966,777
Average Daily Circulation (2005)			584,627
Station DMA Total	Cable TV Households	Non-cable TV Households	Total TV Households
Estimated Station Totals *	617,850	549,340	1,167,190
Average Weekly Circulation (2005)	506,299	434,257	940,556
Average Daily Circulation (2005)			574,232
Other DMA Total	Cable TV Households	Non-cable TV Households	Total TV Households
Estimated Station Totals *	46,160	34,600	80,760
Average Weekly Circulation (2005)	18,169	8,052	26,221
Average Daily Circulation (2005)			10,395

\*Estimated station totals are sums of the Nielsen TV and Cable TV household estimates for each county in which the station registers viewing of more than 5% as per the Nielsen Survey Methods.

**KSDK-DT**  
**Ch. 35**

**Network Service:** NBC.

**Licensee:** Multimedia KSDK Inc., 1000 Market St., Television Plaza, St. Louis, MO 63101.

**Studio:** 1000 Market St., St. Louis, MO 63101.

**Mailing Address:** 1000 Market St., Television Plaza, St. Louis, MO 63101.

**Phone:** 314-421-5055. **Fax:** 314-444-5263.

**E-mail:** mtamme@ksdk.gannett.com

**Web Site:** <http://www.ksee24.com>

**Technical Facilities:** Channel No. 35 (596-602 MHz). Authorized power: 1000-kw max. visual. Antenna: 1112-ft above av. terrain, 1129-ft. above ground, 1627-ft. above sea level.

Latitude	38°	34'	05"
Longitude	90°	19'	55"

**Transmitter:** 6871 Heege Rd., Shrewsbury.

**Note:** Latitude and longitude coordinates shown are based on the North American Datum of 1927 (NAD 27) as currently required by the Mass Media Bureau of the FCC.

**Ownership:** Gannett Broadcasting Group (Group Owner).

**Began Operation:** November 1, 1999. High Definition.

**Represented (sales):** Blair Television.

**Represented (legal):** Wiley, Rein & Fielding.

**Personnel:**

**Lynn Beall**, President & General Manager.

**Mike Meara**, Vice President & General Sales Manager.

**Alisha Eisner**, Local Sales Manager.

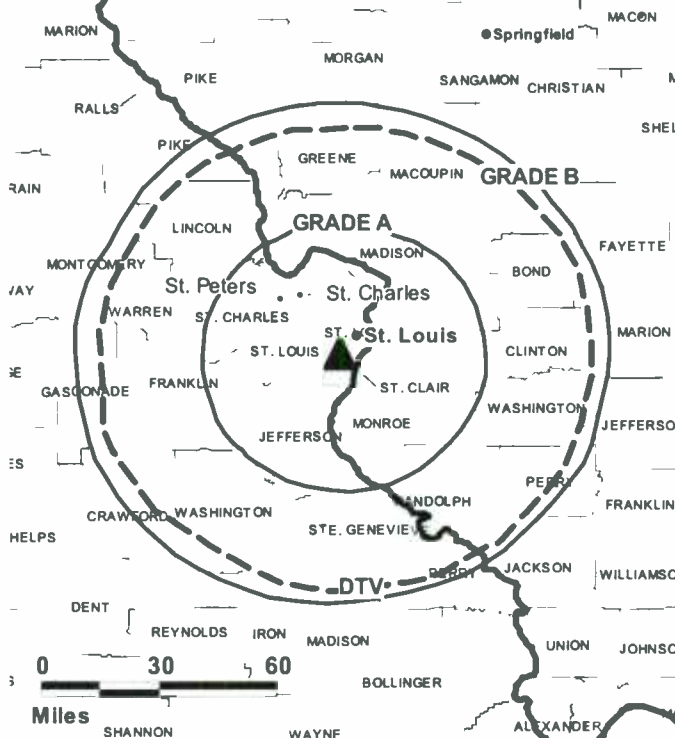
**Mike Fuhrman**, National Sales Manager.

**Andrea Fellin**, Research Director.

**Mike Shipley**, News Director.

**Ruth McGinthy**, Traffic Manager.

**KSDK-DT BPCDT-19980729KQ GRANTED: 2/18/1999**



**Michelle Shockley**, Community Relations Manager.

**Mike Tamme**, Engineering Director.

**Jeff Winget**, Marketing & Promotion Director.

**Julie Heskett**, Business Manager.

**Rebecca Rahm**, Program Director.

**City of License:** St. Louis. **Station DMA:** St. Louis, MO. **Rank:** 21.

**Nielsen Data:** Not available.

**KTVI**  
**Ch. 2**

**Network Service:** FOX.

**Licensee:** KTVI License Inc., 3200 Windy Hill Rd., Suite 1100 W, Marietta, GA 30067.

**Studio:** 5915 Berthold Ave., St. Louis, MO 63110.

**Mailing Address:** 5915 Berthold Ave., St. Louis, MO 63110.

**Phone:** 314-647-2222. **Fax:** 314-644-7419.

**E-mail:** ktviweb@fox.com

**Web Site:** http://www.fox2ktvi.com

**Technical Facilities:** Channel No. 2 (54-60 MHz). Authorized power: 100-kw visual, 20-kw aural. Antenna: 1085-ft above av. terrain, 1049-ft. above ground, 1649-ft. above sea level.

Latitude 38° 32' 07"  
Longitude 90° 22' 23"

Holds CP for change to 1089-ft above av. terrain, 1014-ft. above ground, 1614-ft. above sea level; BPCT-20010726ABO.

**Transmitter:** 10001 Emil Ave., Sappington.

**Digital Facilities:** Channel No. 43 (644-650 MHz). Power: 1000-kw max. visual, aural. Antenna: 1106-ft above av. terrain, 1027-ft. above ground, 1627-ft. above sea level.

Latitude 38° 32' 007"  
Longitude 90° 22' 23"

**FCC Digital File Number:** BPCDT-980601KG. Granted: March 11, 2002.

**Note:** Latitude and longitude coordinates shown are based on the North American Datum of 1927 (NAD 27) as currently required by the Mass Media Bureau of the FCC.

**Satellite Earth Stations:** Transmitter Harris; Microdyne, 3.7-meter Ku-band; Vertex, 4.5-meter KC-band; Andrew, 4.5-meter C-band; DH Satellite, 5-meter KC-band; Andrew, 7.3-meter C-band; Standard Communications, M/A-Com, Avantek receivers.

**SNG Mobile Dish:** Midwest Vertex, 2.6-meter Ku-band.

**News Services:** UPI, AP.

**Ownership:** Fox Television Stations Inc. (Group Owner).

**Began Operation:** August 10, 1953. Station started as WTVI, Ch. 54, Belleville, IL-St. Louis; on April 9, 1955 shifted facilities to Ch. 36 acquired from off-air KSTM-TV (Television Digest, Vol. 11:16). March 20, 1957, left air temporarily for changeover to Ch. 2; resumed operation April 15, 1957 (Vol. 14:6, 12). Sale of 74% by Harry Tenenbaum, Paul E. Peltason & associates to Newhouse Broadcasting, increasing its holdings to 100%, approved by FCC June 10, 1964. Sale to Times Mirror Co. by Newhouse Broadcasting approved by FCC March 7, 1980 (Vol. 18:50, 19:19). Sale to Argyle Television by Times Mirror Co. approved by FCC May 13, 1993 (Vol. 33:13, 14). Sale to New World Communications by Argyle Television approved by FCC March 31, 1995. Sale to present owner by New World Communications approved by FCC November 7, 1996.

**Represented (sales):** Fox Television Sales.

**Represented (legal):** Lewis, Rice & Fingersh.

**Personnel:**

**Spencer Koch,** Vice President & General Manager.

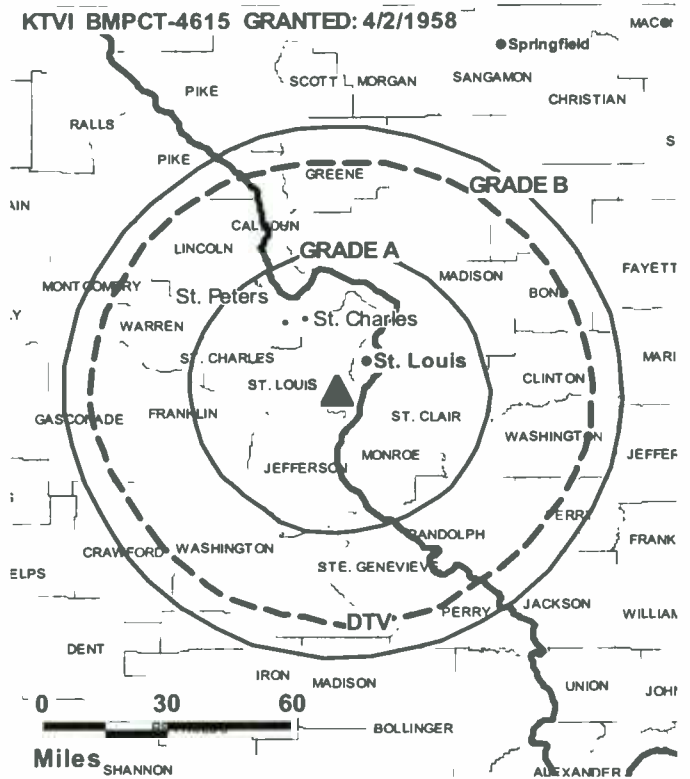
**Steve Mills,** Local Sales Manager.

**Cindy Rosen,** National Sales Manager.

**Brad Remington,** News Director.

**Ernie Dachel,** Vice President & Engineering Director.

**Jay Gill,** Chief Engineer.



© 2006 Warren Communications News

- Elaine Ciapilli,** Program Director.
- Kathy T. Hansen,** Promotion Manager & Creative Services Director.
- Jane Beckman,** Production Manager.
- Jan Pendelton,** Traffic Manager.
- Kurt Krueger,** General Sales Manager.

**Rates:** On request.

**City of License:** St. Louis. **Station DMA:** St. Louis, MO. **Rank:** 21.

Circulation © 2005 Nielsen. Coverage based on Nielsen study.

GrandTotal	Cable TV Households	Non-cable TV Households	Total TV Households
Estimated Station Totals *	652,550	588,900	1,241,450
Average Weekly Circulation (2005)	442,511	391,873	834,384
Average Daily Circulation (2005)			397,368

Station DMA Total	Cable TV Households	Non-cable TV Households	Total TV Households
Estimated Station Totals *	617,850	549,340	1,167,190
Average Weekly Circulation (2005)	431,012	385,580	816,592
Average Daily Circulation (2005)			391,068

Other DMA Total	Cable TV Households	Non-cable TV Households	Total TV Households
Estimated Station Totals *	34,700	39,560	74,260
Average Weekly Circulation (2005)	11,499	6,293	17,792
Average Daily Circulation (2005)			6,300

\*Estimated station totals are sums of the Nielsen TV and Cable TV household estimates for each county in which the station registers viewing of more than 5% as per the Nielsen Survey Methods.

**KTVI-DT**  
**Ch. 43**

**Network Service:** FOX.

**Licensee:** KTVI License Inc., 5151 Wisconsin Ave. NW, c/o Molly Pauker, Washington, DC 20016.

**Studio:** 5915 Berthold Ave., St. Louis, MO 63110.

**Mailing Address:** 5915 Berthold Ave., St. Louis, MO 63110.

**Phone:** 314-647-2222. **Fax:** 314-644-7409.

**E-mail:** ktviweb@fox.com

**Web Site:** <http://www.fox2ktvi.com>

**Technical Facilities:** Channel No. 43 (644-650 MHz). Authorized power: 1000-kw max. visual, aural. Antenna: 1106-ft above av. terrain, 1027-ft. above ground, 1627-ft. above sea level.

Latitude	38°	32'	007"
Longitude	90°	22'	23"

**Note:** Latitude and longitude coordinates shown are based on the North American Datum of 1927 (NAD 27) as currently required by the Mass Media Bureau of the FCC.

**Ownership:** Fox Television Stations Inc. (Group Owner).

**Began Operation:** November 1, 1999. Standard Definition.

**Personnel:**

**Spencer Koch**, General Manager.

**Kurt Krueger**, General Sales Manager.

**Steve Mills**, Local Sales Manager.

**Cindy Rosen**, National Sales Manager.

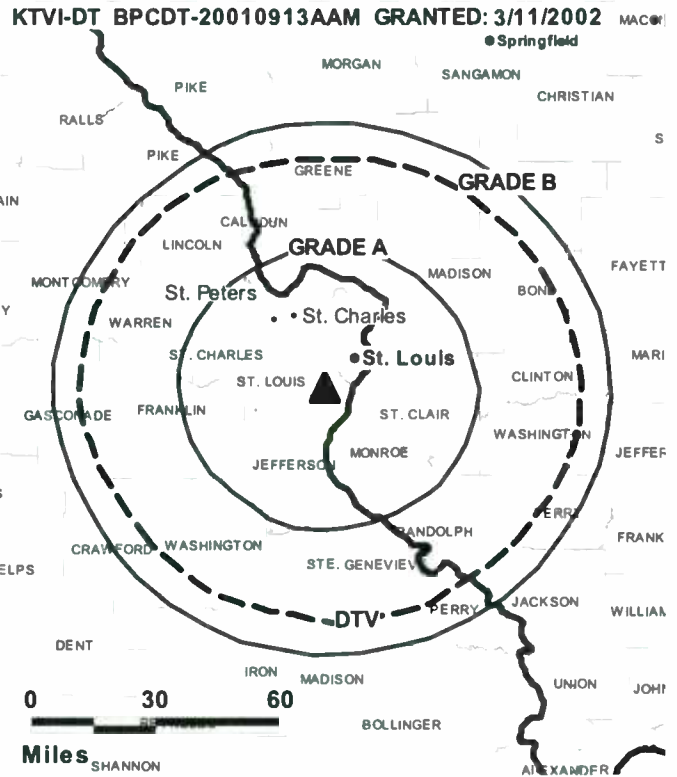
**Brad Remington**, News Director.

**Ernie Dachel**, Vice President & Engineering Director.

**Jay Gill**, Chief Engineer.

**Elaine Claspill**, Program Director.

**Kathy Hansen**, Promotion & Creative Services Director.



© 2006 Warren Communications News

**Jane Beckman**, Production Manager.

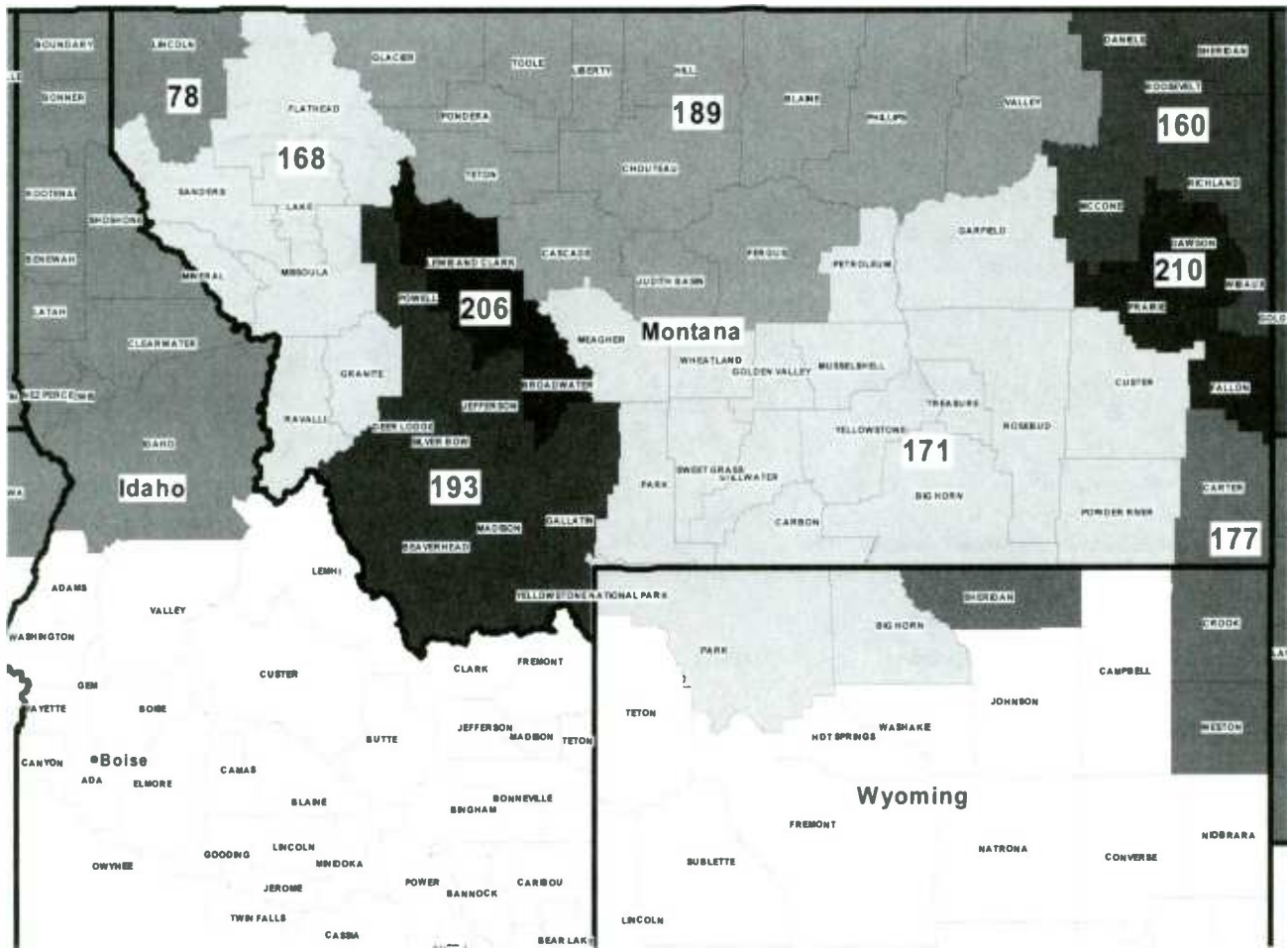
**Jan Pendelton**, Traffic Manager.

**Jan Pendelton**, Traffic Manager.

**City of License:** St. Louis. **Station DMA:** St. Louis, MO. **Rank:** 21.

**Nielsen Data:** Not available.





© 2006 Warren Communications News

MARKET	NIelsen DMA TV HOUSEHOLDS	RANK	MARKET AREA COMMERCIAL STATIONS
Spokane, WA	389,630	78	KAYU-DT (30); KAYU-TV (28); KGPX (34); KHQ-DT (15); KHQ-TV (6); KLEW-DT (32); KLEW-TV (3); KOUP (24); KREM-DT (20); KREM-TV (2); KSKN (22); KSKN-DT (36); KXLY-DT (13); KXLY-TV (4)
Minot-Bismarck-Dickinson, ND	133,910	160	KBMY (17); KBMY-DT (16); KFYP-DT (31); KFYP-TV (5); KMCY (14); KMOT (10); KNDX (26); KQCD-TV (7); KUMV-TV (8); KXMA-TV (2); KXMB-DT (23); KXMB-TV (12); KXMC-DT (45); KXMC-TV (13); KXMD-TV (11); KXND (24)
Missoula, MT	104,700	168	KCFW-DT (38); KCFW-TV (9); KECI-DT (40); KECI-TV (13); KMMF (17); KPAX-DT (35); KPAX-TV (8); KTMF (23); KTMF-DT (36)
Billings, MT	102,620	171	KHMT (4); KHMT-DT (22); KSVI (6); KSVI-DT (18); KTVQ (2); KTVQ-DT (10); KULR-DT (11); KULR-TV (8); KYUS-TV (3)
Rapid City, SD	91,070	177	KCLO-DT (16); KCLO-TV (15); KDUH-DT (7); KDUH-TV (4); KEVN-DT (18); KEVN-TV (7); KHSD-DT (10); KHSD-TV (11); KIVV-DT (29); KIVV-TV (5); KNBN (21); KOTA-DT (2); KOTA-TV (3); KSGW-DT (13); KSGW-TV (12); KSWY (7)
Great Falls, MT	64,130	189	KBAO (13); KBBJ (9); KFBB-DT (8); KFBB-TV (5); KRTV (3); KRTV-DT (7); KTGF (16); KTGF-DT (45)
Butte-Bozeman, MT	59,300	193	KBZK (7); KBZK-DT (13); KTVM (6); KTVM-DT (33); KQYB (18); KQYB-DT (19); KXLF-DT (5); KXLF-TV (4)
Helena, MT	25,810	206	KMTF (10); KMTF-DT (29); KTVH (12); KTVH-DT (14)
Glendive, MT	5,020	210	KXGN-TV (5)

Montana *Digital* Station Totals as of October 1, 2005

	VHF	UHF	TOTAL
Commercial Television	6	11	17
Educational Television	1	1	2
	7	12	19

Montana Analog Station Totals as of October 1, 2005

	VHF	UHF	TOTAL
Commercial Television	18	4	22
Educational Television	2	0	2
	20	4	24

**KSVI**  
**Ch. 6**

**Network Service:** ABC.

**Licensee:** Nexstar Finance Inc., 909 Lake Carolyn Pkwy., Suite 1450, Irving, TX 75039.

**Studio:** 445 S. 24th St. W, Billings, MT 59102.

**Mailing Address:** 445 S. 24th St. W, Billings, MT 59102.

**Phone:** 406-652-4743. **Fax:** 406-652-6963.

**E-mail:** ksvi@ksvi.com

**Web Site:** http://www.abc6fox4.com

**Technical Facilities:** Channel No. 6 (82-88 MHz). Authorized power: 100-kw visual, 10-kw aural. Antenna: 817-ft above av. terrain, 361-ft. above ground, 4222-ft. above sea level.

Latitude 45° 48' 26"  
Longitude 108° 20' 25"

**Transmitter:** 8-mi. E of Billings at Quarry off Hogan Rd., 0.5-mi. from I-90, Yellowstone.

**Digital Facilities:** Channel No. 18 (494-500 MHz). Power: 1000-kw max. visual. Antenna: 746-ft above av. terrain, 290-ft. above ground.

Latitude 45° 48' 26"  
Longitude 108° 20' 25"

**FCC Digital File Number:** BPCDT-19991029ACI. Granted: May 09, 2001.

**Note:** Latitude and longitude coordinates shown are based on the North American Datum of 1927 (NAD 27) as currently required by the Mass Media Bureau of the FCC.

**LMA:** Local marketing agreement with KHMT (F), Hardin.

**Ownership:** Nexstar Broadcasting Group Inc. (Group Owner).

**Began Operation:** January 8, 1993. Sale to Great Trails Broadcasting Corp. by Big Horn Communications Inc. approved by FCC February 4, 1998. Sale by Great Trails Broadcasting Corp. to Midwest Holding Partnership LP (Douglas Wolf), who then sold station to Quorum Broadcast Holdings Inc., consummated December 31, 1998 (Television Digest, Vol. 38:46). Merger of Quorum Broadcast Holdings Inc. into present owner approved by FCC October 30, 2003.

**Represented (sales):** Millennium Sales & Marketing.

**Represented (legal):** Drinker Biddle & Reath LLP.

**Represented (engineering):** Mullaney Engineering Inc.

**Personnel:**

**Scott Bruce**, Vice President & General Manager.

**Ron Walden**, Chief Engineer.

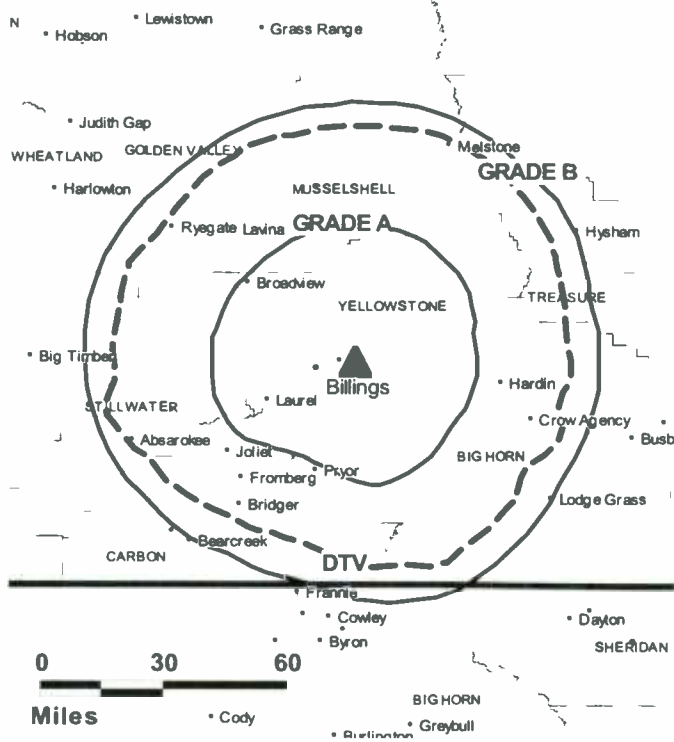
**Betty Kercher**, Business Manager.

**Patricia King**, Program Director.

**Kris Aschim**, Promotion Director.

**Tracy Flohr**, Production Manager.

**KSVI BMPCT-19920429KG GRANTED: 7/2/1992**



© 2006 Warren Communications News

**Tracy Schott**, Traffic Manager.

**Rates:** On request.

**City of License:** Billings. **Station DMA:** Billings, MT. **Rank:** 171.

Circulation © 2005 Nielsen. Coverage based on Nielsen study.

GrandTotal	Cable TV Households	Non-cable TV Households	Total TV Households
Estimated Station Totals *	52,750	44,710	97,460
Average Weekly Circulation (2005)	26,376	18,138	44,514
Average Daily Circulation (2005)			16,632

Station DMA Total	Cable TV Households	Non-cable TV Households	Total TV Households
Estimated Station Totals *	52,750	44,710	97,460
Average Weekly Circulation (2005)	26,376	18,138	44,514
Average Daily Circulation (2005)			16,632

\*Estimated station totals are sums of the Nielsen TV and Cable TV household estimates for each county in which the station registers viewing of more than 5% as per the Nielsen Survey Methods.

**KSVI-DT**  
**Ch. 18**

**Network Service:** ABC.

**Grantee:** Nexstar Finance Inc., 909 Lake Carolyn Pkwy., Suite 1450, Irving, TX 75039.

**Studio:** 445 S. 24th St. W., Billings, MT 59102.

**Mailing Address:** 445 S. 24th St. W., Billings, MT 59102.

**Phone:** 406-652-4743. **Fax:** 406-652-6963.

**E-mail:** ksvi@ksvi.com

**Web Site:** <http://www.abc6fox4.com>

**Technical Facilities:** Channel No. 18 (494-500 MHz). Authorized power: 1000-kw max. visual. Antenna: 746-ft above av. terrain, 290-ft. above ground.

Latitude	45°	48'	26"
Longitude	108°	20'	25"

**Note:** Latitude and longitude coordinates shown are based on the North American Datum of 1927 (NAD 27) as currently required by the Mass Media Bureau of the FCC.

**Ownership:** Nexstar Broadcasting Group Inc. (Group Owner).

**Began Operation:** Station operating under Special Temporary Authority at 0.966-kw max. visual; no on-air date

**Represented (legal):** Drinker Biddle & Reath LLP.

**Represented (sales):** Millennium Sales & Marketing.

**Personnel:**

Scott Bruce, Vice President & General Manager.

Ron Walden, Chief Engineer.

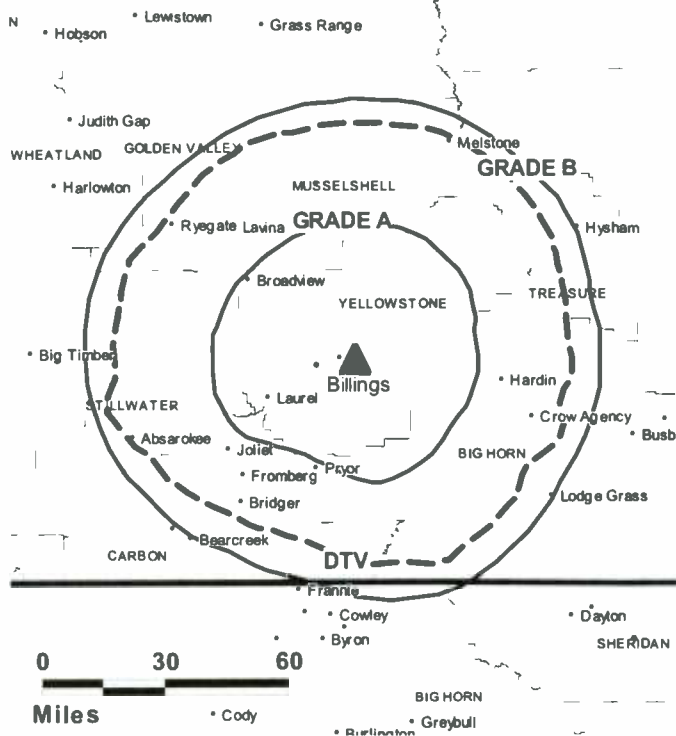
Betty Kercher, Business Manager.

Patricia King, Program Director.

Kris Aschim, Promotion Director.

Tracy Flohr, Production Manager.

**KSVI-DT BPCDT-19991029ACI GRANTED: 5/9/2001**



© 2006 Warren Communications News

Tracy Schott, Traffic Manager.

City of License: Billings. Station DMA: Billings, MT. Rank: 171.

Nielsen Data: Not available.

**KTVQ**  
Ch. 2

**Network Service:** CBS.

**Licensee:** KTVQ Communications Inc., 3203 3rd Ave. N, Billings, MT 59101.

**Studio:** 3203 3rd Ave. N, Billings, MT 59101.

**Mailing Address:** Box 2557, Billings, MT 59103.

**Phone:** 406-252-5611. **Fax:** 406-252-9938.

**E-mail:** mwallis@ktvq.com

**Web Site:** http://www.ktvq.com

**Technical Facilities:** Channel No. 2 (54-60 MHz). Authorized power: 100-kw visual, 10.2-kw aural. Antenna: 670-ft above av. terrain, 383-ft. above ground, 4183-ft. above sea level.

Latitude 45° 46' 00.2"  
Longitude 108° 27' 26.7"

**Transmitter:** 2-mi. ESE of Billings on Sacrifice Cliff.

**Digital Facilities:** Channel No. 10 (192-198 MHz). Power: 18.1-kw visual, aural. Antenna: 541-ft above av. terrain, 341-ft. above ground, 4009-ft. above sea level.

Latitude 45° 46' 00"  
Longitude 108° 27' 27"

**FCC Digital File Number:** BPCDT-19991027ADP. Granted: September 25, 2003.

**Note:** Latitude and longitude coordinates shown are based on the North American Datum of 1927 (NAD 27) as currently required by the Mass Media Bureau of the FCC.

**News Services:** MTN, CNN Newsource, CBS Newspath, AP.

**Ownership:** Evening Post Publishing Co. (Group Owner).

**Began Operation:** November 9, 1953. Sale to SJL Inc. by Garryowen Corp. (J. S. Sample) approved by FCC December 21, 1983. Sale to KTVQ Communications Inc. approved by FCC March 16, 1992, but not consummated. Sale to present owner by SJL Inc. approved by FCC May 20, 1994.

**Represented (sales):** Petry Television Inc.

**Represented (sales):** Montana Television Network.

**Represented (legal):** Dow, Lohnes & Albertson PLLC.

**Represented (engineering):** Jansky & Bailey.

**Personnel:**

Monty Wallis, President & General Manager.

Tim Keating, Assistant & General Sales Manager.

Jon Stepanek, News Director.

John Webber, Chief Engineer.

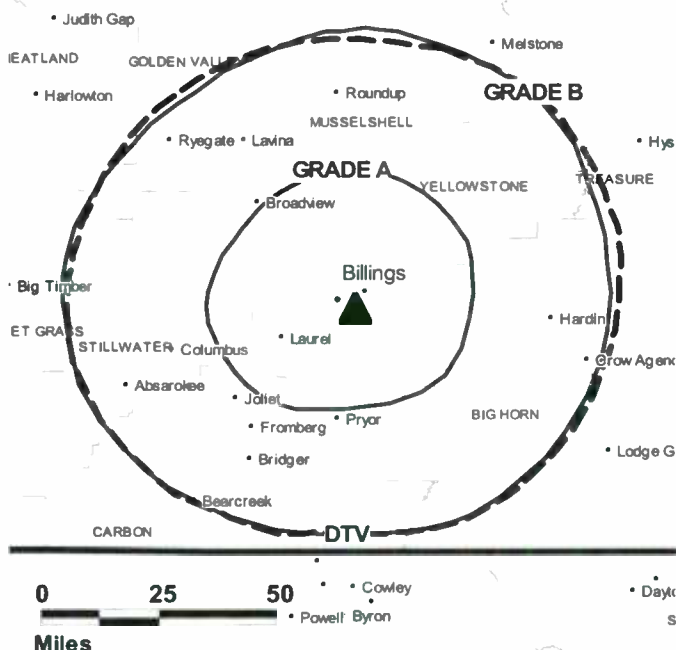
Glenda Anderson, Business Manager.

Dennis Lyle, Promotion Director.

Duane Crants, Production Manager.

Pam Hofferber, Traffic Manager.

KTVQ BMPCT-4001 GRANTED: 8/20/1956



© 2006 Warren Communications News

**Highest 30 Sec. Rate:** \$500.

**City of License:** Billings. **Station DMA:** Billings, MT. **Rank:** 171.

Circulation © 2005 Nielsen. Coverage based on Nielsen study.

GrandTotal	Cable TV Households	Non-cable TV Households	Total TV Households
Estimated Station Totals *	62,140	48,660	110,800
Average Weekly Circulation (2005)	48,138	24,842	72,980
Average Daily Circulation (2005)			44,452
Station DMA Total	Cable TV Households	Non-cable TV Households	Total TV Households
Estimated Station Totals *	52,750	44,710	97,460
Average Weekly Circulation (2005)	41,911	24,242	66,153
Average Daily Circulation (2005)			41,390
Other DMA Total	Cable TV Households	Non-cable TV Households	Total TV Households
Estimated Station Totals *	9,390	3,950	13,340
Average Weekly Circulation (2005)	6,227	600	6,827
Average Daily Circulation (2005)			3,062

\*Estimated station totals are sums of the Nielsen TV and Cable TV household estimates for each county in which the station registers viewing of more than 5% as per the Nielsen Survey Methods.

**KTVQ-DT**  
**Ch. 10**

**Network Service:** CBS.

**Grantee:** KTVQ Communications Inc., Box 2557, Billings, MT 59103-2557.

**Studio:** 3203 3rd Ave. N., Billings, MT 59103.

**Mailing Address:** Box 2557, Billings, MT 59103-2557.

**Phone:** 406-252-5611. **Fax:** 406-252-9938.

**E-mail:** mwallis@ktvq.com

**Web Site:** http://www.ktvq.com

**Technical Facilities:** Channel No. 10 (192-198 MHz). Authorized power: 18.1-kw visual, aural. Antenna: 541-ft above av. terrain, 341-ft. above ground, 4009-ft. above sea level.

Latitude	45°	46'	00"
Longitude	108°	27'	27"

**Note:** Latitude and longitude coordinates shown are based on the North American Datum of 1927 (NAD 27) as currently required by the Mass Media Bureau of the FCC.

**Began Operation:** Station operating under Special Temporary Authority at 5.3-kw max. visual; no on-air date

**Personnel:**

**Monty Wallis**, President & General Manager.

**Tim Keating**, Assistant & General Sales Manager.

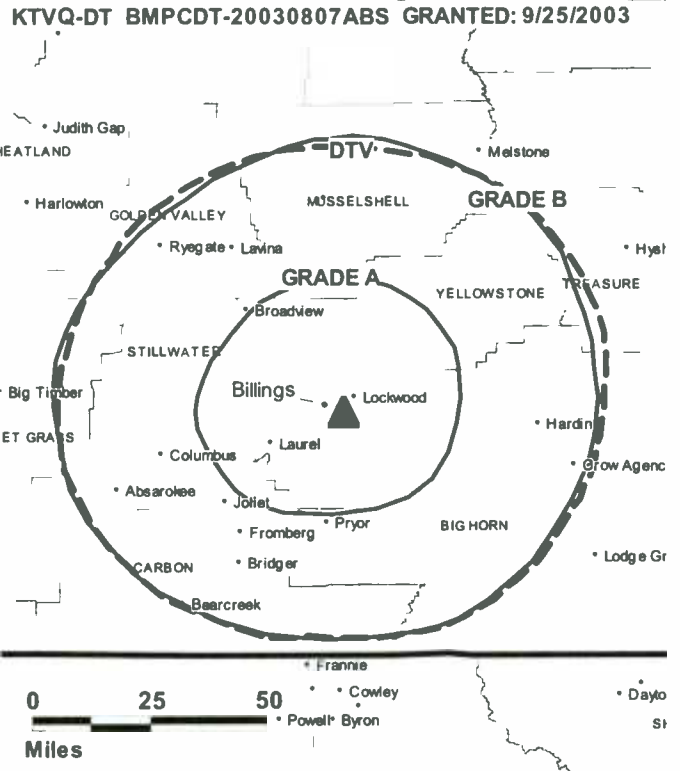
**Jon Stepanek**, News Director.

**John Webber**, Chief Engineer.

**Glenda Anderson**, Business Manager.

**Dennis Lyle**, Promotion Director.

**Duane Crants**, Production Manager.



© 2006 Warren Communications News

**Pam Hofferber**, Traffic Manager.

**City of License:** Billings. **Station DMA:** Billings, MT. **Rank:** 171.

**Nielsen Data:** Not available.

**KULR-DT**  
**Ch. 11**

**Network Service:** NBC.

**Licensee:** MMM License II LLC, 900 Laskin Rd., Virginia Beach, VA 23451.

**Studio:** 2045 Overland Ave., Billings, MT 59106.

**Mailing Address:** Box 80810, Billings, MT 59108.

**Phone:** 406-656-8000. **Fax:** 406-652-8207.

**E-mail:** jlangeliers@kulr.com

**Web Site:** http://www.kulr8.com

**Technical Facilities:** Channel No. 11 (198-204 MHz). Authorized power: 6.08-kw visual. Antenna: 626-ft above av. terrain, 360-ft. above ground.

Latitude	45°	45'	35"
Longitude	108°	27'	14"

**Note:** Latitude and longitude coordinates shown are based on the North American Datum of 1927 (NAD 27) as currently required by the Mass Media Bureau of the FCC.

**Ownership:** Max Media LLC (Group Owner).

**Began Operation:** May 6, 2002. Standard Definition.

**Represented (legal):** Smithwick & Belendiuk PC.

**Represented (sales):** Continental Television Sales.

**Personnel:**

**Bruce Cummings,** President & General Manager.

**John Langeliers,** General Sales Manager.

**Toni Schneider,** Local Sales Manager.

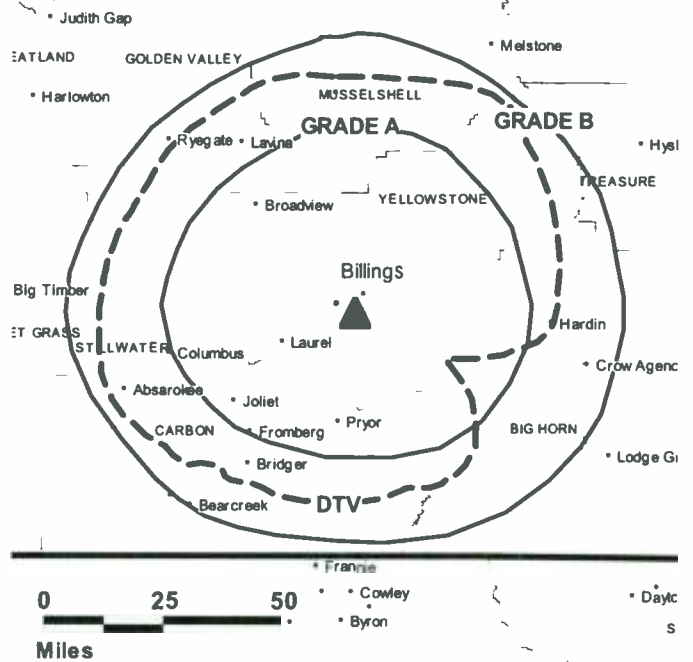
**Blaire Martin,** News & Public Affairs Director.

**Mark Huller,** Chief Engineer.

**Marcie Hummel,** Business Manager.

**Linda Shandy,** Program Director.

**KULR-DT B MPCDT-20011101AJY GRANTED: 11/26/2001**



© 2006 Warren Communications News

**Coleen Lind,** Promotion Director.

**Nathan Woodard,** Production Manager.

**Christy Klauder,** Traffic Manager.

**City of License:** Billings. **Station DMA:** Billings, MT. **Rank:** 171.

**Nielsen Data:** Not available.



**KULR-TV**

Ch. 8

(Operates satellite KYUS-TV, Miles City)

**Network Service:** NBC.

**Licensee:** MMM License II LLC, 900 Laskin Rd., Virginia Beach, VA 23451.

**Studio:** 2045 Overland Ave., Billings, MT 59102.

**Mailing Address:** Box 80810, Billings, MT 59108.

**Phone:** 406-656-8000. **Fax:** 406-652-8207.

**E-mail:** jlangeliers@kulr.com

**Web Site:** http://www.kulr8.com

**Technical Facilities:** Channel No. 8 (180-186 MHz). Authorized power: 316-kw visual, 38.9-kw aural. Antenna: 750-ft above av. terrain, 530-ft. above ground, 4249-ft. above sea level.

Latitude 45° 45' 35"  
Longitude 108° 27' 13.6"

**Transmitter:** 2.7-mi. E of Billings.

**Digital Facilities:** Channel No. 11 (198-204 MHz). Power: 6.08-kw visual. Antenna: 626-ft above av. terrain, 360-ft. above ground.

Latitude 45° 45' 35"  
Longitude 108° 27' 14"

**FCC Digital File Number:** BMPCDT-20010629ABC. Granted: October 03, 2002.

**Note:** Latitude and longitude coordinates shown are based on the North American Datum of 1927 (NAD 27) as currently required by the Mass Media Bureau of the FCC.

**Satellite Earth Stations:** Transmitter RCA; Andrew, 2.4-meter Ku-band; Vertex, 4.5-meter Ku-band; Scientific-Atlanta, 4.6-meter C-band; Harris, 6.1-meter C-band; Scientific-Atlanta, DX Antenna, Andrew receivers.

**News Services:** NBC News Channel, CNN Newsource, AP.

**Ownership:** Max Media LLC (Group Owner).

**Began Operation:** March 15, 1958. Sale to present owner by Wooster Republican Printing Co. approved by FCC June 9, 2004. Sale to Wooster Republican Printing Co. by Harriscop approved by FCC December 12, 1986 (Television Digest, Vol. 26:45). Sale to Harriscop by Crain-Snyder TV (Rex Baker, Arthur Miller & Thor Myhre) approved by FCC March 8, 1967 (Vol. 6:46). Sale to Crain-Snyder Television Inc. by Midland Empire Broadcasting Co. approved by FCC December 17, 1962 (Vol. 2:52).

**Represented (sales):** Continental Television Sales.

**Represented (legal):** Smithwick & Belendiuk PC.

**Represented (engineering):** Hammett & Edison Inc.

**Personnel:**

**Bruce Cummings,** President & General Manager.

**John Langeliers,** General Sales Manager.

**Toni Schneider,** Local Sales Manager.

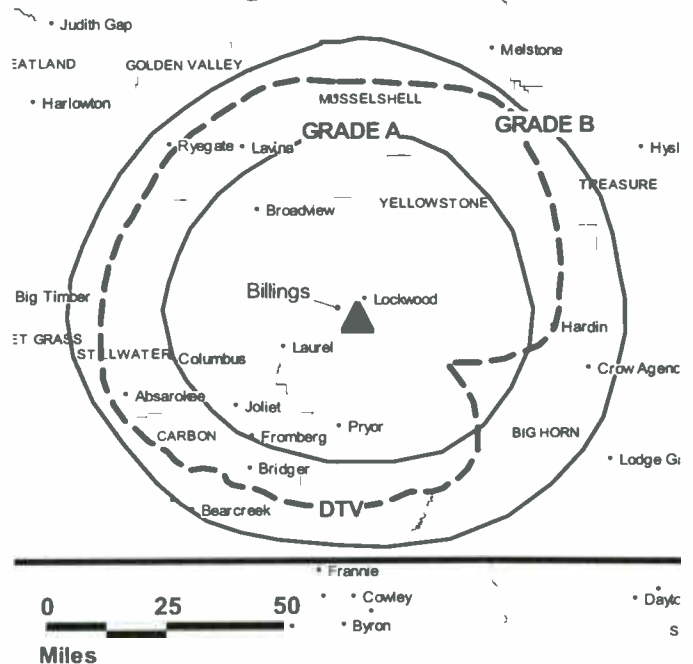
**Blaire Martin,** News & Public Affairs Director.

**Mark Huller,** Chief Engineer.

**Marcie Hummel,** Business Manager.

**Linda Shandy,** Program Director.

**KULR-TV BMPCT-4810 GRANTED: 11/21/1957**



© 2006 Warren Communications News

**Coleen Lind,** Promotion Director.

**Nathan Woodard,** Production Manager.

**Christy Klauder,** Traffic Manager.

**Highest 30 Sec. Rate:** \$600.

**City of License:** Billings. **Station DMA:** Billings, MT. **Rank:** 171.

Circulation © 2005 Nielsen. Coverage based on Nielsen study.

GrandTotal	Cable TV Households	Non-cable TV Households	Total TV Households
Estimated Station Totals *	60,230	45,120	105,350
Average Weekly Circulation (2005)	36,822	23,578	60,400
Average Daily Circulation (2005)			32,540
Station DMA Total	Cable TV Households	Non-cable TV Households	Total TV Households
Estimated Station Totals *	52,750	43,060	95,810
Average Weekly Circulation (2005)	35,865	23,327	59,192
Average Daily Circulation (2005)			32,293
Other DMA Total	Cable TV Households	Non-cable TV Households	Total TV Households
Estimated Station Totals *	7,480	2,060	9,540
Average Weekly Circulation (2005)	957	251	1,208
Average Daily Circulation (2005)			247

\*Estimated station totals are sums of the Nielsen TV and Cable TV household estimates for each county in which the station registers viewing of more than 5% as per the Nielsen Survey Methods.

**KBZK**  
**Ch. 7**

**Network Service:** CBS.

**Licensee:** KCTZ Communications Inc., 134 Columbus St., Charleston, SC 29403.

**Studio:** 1128 E. Main St., Bozeman, MT 59715.

**Mailing Address:** 1128 E. Main St., Bozeman, MT 59715.

**Phone:** 406-586-3280. **Fax:** 406-586-4135.

**E-mail:** receptionist@kbzk.com

**Web Site:** http://www.kbzk.com

**Technical Facilities:** Channel No. 7 (174-180 MHz). Authorized power: 44.1-kw visual, 4.41-kw aural. Antenna: 816-ft above av. terrain, 306-ft. above ground, 6916-ft. above sea level.

Latitude 45° 40' 24"  
Longitude 110° 52' 02"

Holds CP for change to 43.7-kw visual, 909-ft above av. terrain, 335-ft. above ground, 6945-ft. above sea level; BPCT-20040730AHW.

**Digital Facilities:** Channel No. 13 (210-216 MHz). Power: 18.9-kw visual, aural. Antenna: 889-ft above av. terrain, 314-ft. above ground, 6925-ft. above sea level.

Latitude 45° 40' 24"  
Longitude 110° 52' 02"

**Note:** Latitude and longitude coordinates shown are based on the North American Datum of 1927 (NAD 27) as currently required by the Mass Media Bureau of the FCC.

**News Service:** AP.

**Ownership:** Evening Post Publishing Co. (Group Owner).

**Began Operation:** September 1, 1987.

**Represented (sales):** Settel Inc.

**Personnel:**

Ron Cass, Regional Manager.

Tim Gazy, Station & General Sales Manager.

Chet Layman, News Director.

Judy Kingma, Program Director.

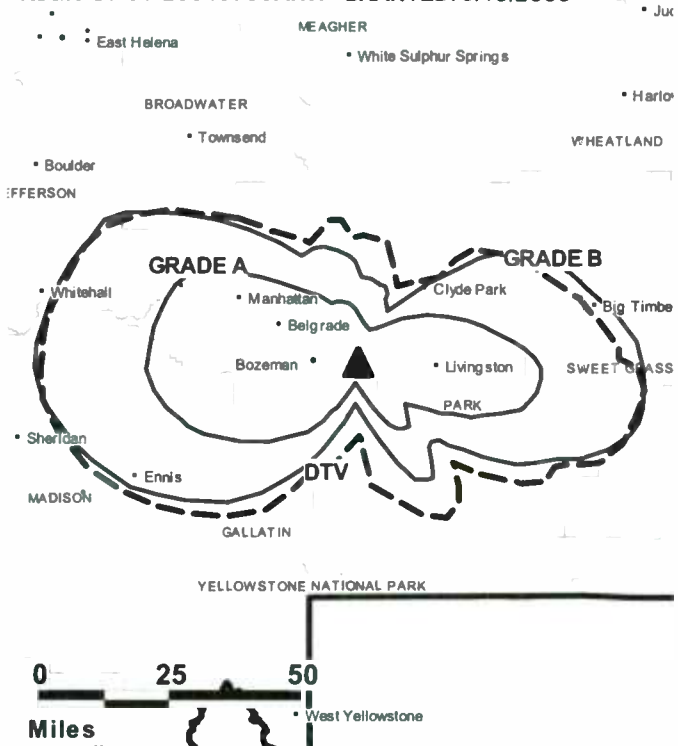
Mike Lease, Chief Engineer.

Frank Palazzi, Production Manager.

**Highest 30 Sec. Rate:** \$150.

**City of License:** Bozeman. **Station DMA:** Butte-Bozeman, MT. **Rank:** 193.

**KBZK BPCT-20040730AHW GRANTED: 5/18/2005**



Circulation © 2005 Nielsen. Coverage based on Nielsen study.

GrandTotal	Cable TV Households	Non-cable TV Households	Total TV Households
Estimated Station Totals *	13,240	14,870	28,110
Average Weekly Circulation (2005)	9,083	6,528	15,611
Average Daily Circulation (2005)			8,011
Station DMA Total	Cable TV Households	Non-cable TV Households	Total TV Households
Estimated Station Totals *	13,240	14,870	28,110
Average Weekly Circulation (2005)	9,083	6,528	15,611
Average Daily Circulation (2005)			8,011

\*Estimated station totals are sums of the Nielsen TV and Cable TV household estimates for each county in which the station registers viewing of more than 5% as per the Nielsen Survey Methods.

**KBZK-DT**

**Ch. 13**

**Network Service:** CBS.

**Grantee:** KCTZ Communications Inc., 134 Columbus St., Charleston, SC 29403.

**Mailing Address:** 1128 E. Main St., Bozeman, MT 59715.

**Phone:** 406-586-3280. **Fax:** 406-586-4135.

**E-mail:** receptionist@kbzk.com

**Web Site:** http://www.kbzk.com

**Technical Facilities:** Channel No. 13 (210-216 MHz). Authorized power: 18.9-kw visual, aural. Antenna: 889-ft above av. terrain, 314-ft. above ground, 6925-ft. above sea level.

Latitude	45°	40'	24"
Longitude	110°	52'	02"

**Note:** Latitude and longitude coordinates shown are based on the North American Datum of 1927 (NAD 27) as currently required by the Mass Media Bureau of the FCC.

**Ownership:** Evening Post Publishing Co. (Group Owner).

**Began Operation:** Station operating under Special Temporary Authority at 18.9-kw visual; no on-air date

**Personnel:**

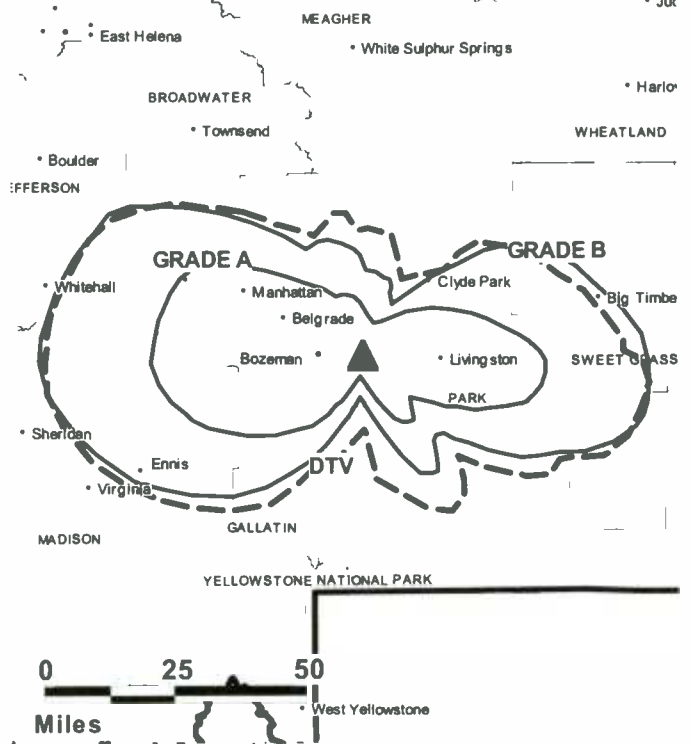
Ron Cass, Regional Manager.

Tim Gazy, Station & General Sales Manager.

**City of License:** Bozeman. **Station DMA:** Butte-Bozeman, MT. **Rank:** 193.

**Nielsen Data:** Not available.

**KBZK-DT BMPCDT-20050525AID GRANTED: 6/27/2005**



**KTVM**  
**Ch. 6**  
**(Satellite of KECI-TV, Missoula)**

**Network Service:** NBC.

**Licensee:** BlueStone License Holdings Inc., 8802 Shannon Way, Wichita, KS 67206.

**Studio:** 750 Dewey Blvd., Suite 1, Butte, MT 59701.

**Mailing Address:** 201 S. Wallace, Suite A5, Bozeman, MT 59715.

**Phone:** 406-586-0296. **Fax:** 406-586-0554.

**E-mail:** news@ktvm.com

**Web Site:** http://www.nbcmontanacom

**Technical Facilities:** Channel No. 6 (82-88 MHz). Authorized power: 100-kw visual, 12.5-kw aural. Antenna: 1936-ft above av. terrain, 213-ft. above ground, 8458-ft. above sea level.

Latitude 46° 00' 27"  
 Longitude 112° 26' 30"

**Transmitter:** On mountain peak, 2.6-mi. E of Butte.

**Digital Facilities:** Channel No. 33 (584-590 MHz). Power: 300-kw max. visual. Antenna: 1811-ft above av. terrain, 50-ft. above ground.

Latitude 46° 00' 27"  
 Longitude 112° 26' 30"

**FCC Digital File Number:** BMPCDT-20010723AAI. Granted: August 24, 2001.

**Note:** Latitude and longitude coordinates shown are based on the North American Datum of 1927 (NAD 27) as currently required by the Mass Media Bureau of the FCC.

**Multichannel TV Sound:** Stereo only.

**Satellite Earth Station:** Transmitter RCA; Andrew, 2.8-meter Ku-band.

**News Services:** NBC News Channel, AP.

**Ownership:** BlueStone TV Holdings Inc. (Group Owner).

**Began Operation:** May 15, 1970. Sale to present owner by Lamco Communications Inc. approved by FCC April 29, 2004. Sale to Lamco Communications Inc. by Precht Communications Inc. approved by FCC April 29, 1998.

**Represented (sales):** Continental Television Sales.

**Represented (sales):** Katz Television.

**Represented (legal):** Hogan & Hartson LLP.

**Represented (engineering):** Cohen, Dippell & Everist PC.

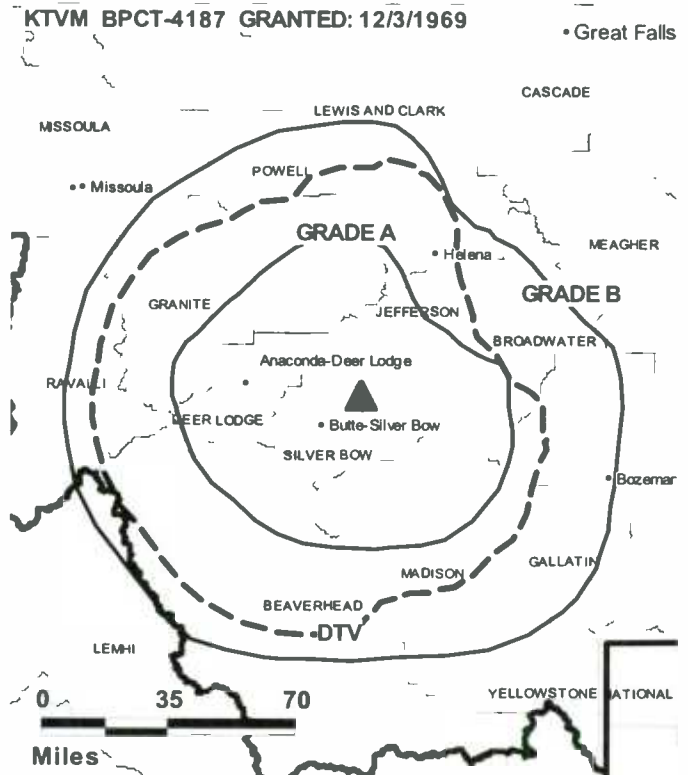
**Personnel:**

**Keith Sommer,** General Manager.

**Steve Fetveit,** Station, General Sales & Production Manager.

**Jim Harmon,** News Director.

**Billy Ward,** Chief Engineer.



**Jean Zosel,** Program Director.  
**Sherry Kay,** Traffic Manager.

**Rates:** On request.

**City of License:** Butte. **Station DMA:** Butte-Bozeman, MT. **Rank:** 193.

Circulation © 2005 Nielsen. Coverage based on Nielsen study.

GrandTotal	Cable TV Households	Non-cable TV Households	Total TV Households
Estimated Station Totals *	28,250	29,430	57,680
Average Weekly Circulation (2005)	19,240	10,874	30,114
Average Daily Circulation (2005)			15,013

Station DMA Total	Cable TV Households	Non-cable TV Households	Total TV Households
Estimated Station Totals *	28,250	29,430	57,680
Average Weekly Circulation (2005)	19,240	10,874	30,114
Average Daily Circulation (2005)			15,013

\*Estimated station totals are sums of the Nielsen TV and Cable TV household estimates for each county in which the station registers viewing of more than 5% as per the Nielsen Survey Methods.

**KTVM-DT**  
**Ch. 33**

**Network Service:** NBC.

**Grantee:** BlueStone License Holdings Inc., 8802 Shannon Way, Wichita, KS 67206.

**Studio:** 750 Dewey Blvd., Suite 1, Butte, MT 59701.

**Mailing Address:** 201 S. Wallace, Suite A5, Bozeman, MT 59715.

**Phone:** 406-586-0296. **Fax:** 406-586-0554.

**E-mail:** news@ktvm.com

**Web Site:** http://www.nbcmontana.com

**Technical Facilities:** Channel No. 33 (584-590 MHz). Authorized power: 300-kw max. visual. Antenna: 1811-ft above av. terrain, 50-ft. above ground.

Latitude	46°	00'	27"
Longitude	112°	26'	30"

**Note:** Latitude and longitude coordinates shown are based on the North American Datum of 1927 (NAD 27) as currently required by the Mass Media Bureau of the FCC.

**Ownership:** BlueStone TV Holdings Inc. (Group Owner).

**Began Operation:** February 28, 2002. Standard Definition. Station operating under Special Temporary Authority at 6.19-kw max. visual.

**Represented (sales):** Continental Television Sales.

**Represented (legal):** Hogan & Hartson LLP.

**Represented (sales):** Katz Television.

**Personnel:**

Keith Sommer, General Manager.

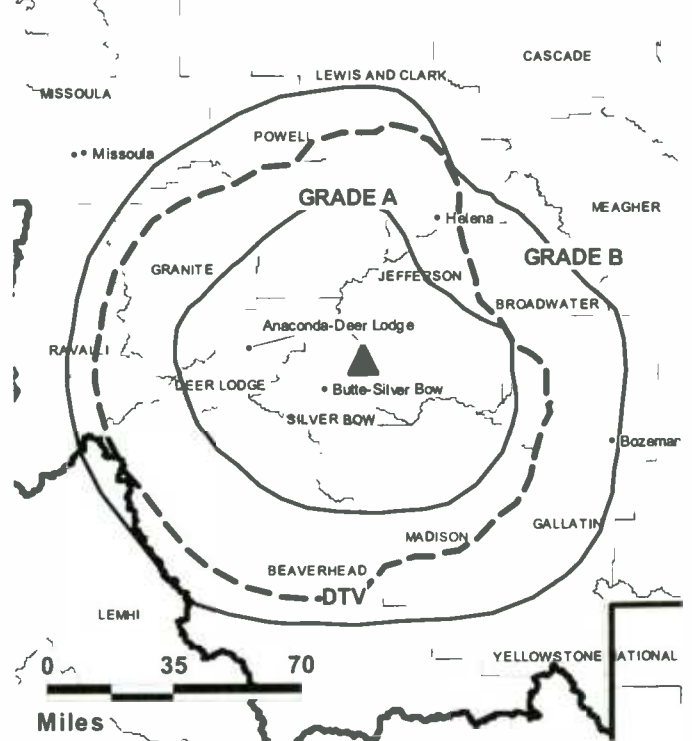
Steve Fetveit, Station, General Sales & Production Manager.

Jim Harmon, News Director.

Billy Ward, Chief Engineer.

Jean Zosel, Program Director.

KTVM-DT BMPCDT-20010723AAI GRANTED: 8/24/2001



© 2006 Warren Communications News

Sherry Kay, Traffic Manager.

**City of License:** Butte. **Station DMA:** Butte-Bozeman, MT. **Rank:** 193.

**Nielsen Data:** Not available.

**KWYB**  
**Ch. 18**

**Network Service:** ABC.

**Licensee:** MMM License LLC, 900 Laskin Rd., Virginia Beach, VA 23451.

**Studio:** 505 W. Park, Butte, MT 59701.

**Mailing Address:** 505 W. Park, Butte, MT 59701.

**Phone:** 406-782-7185; 406-542-8900. **Fax:** 406-723-9269.

**E-mail:** jay@kwyb.com

**Web Site:** http://www.kwyb.com

**Technical Facilities:** Channel No. 18 (494-500 MHz). Authorized power: 2690-kw max. visual, 262-kw aural. Antenna: 1919-ft above av. terrain, 262-ft. above ground, 8442-ft. above sea level.

Latitude 46° 00' 24"  
Longitude 112° 26' 30"

Holds CP for change to 1774.4-kw max. visual; transmitter to 0.3-mi. E of Butte, 500-ft. S of KTVM(TV) tower. BMPCT-970915KE.

**Transmitter:** 3.1-mi. E of Butte.

**Digital Facilities:** Channel No. 19 (500-506 MHz). Power: 125-kw max. visual. Antenna: 8441-ft above av. terrain, 262-ft. above ground.

Latitude 46° 00' 24"  
Longitude 112° 26' 33"

**FCC Digital File Number:** BPCDT-19991101AJX. Granted: June 14, 2002.

**Note:** Latitude and longitude coordinates shown are based on the North American Datum of 1927 (NAD 27) as currently required by the Mass Media Bureau of the FCC.

**Ownership:** Max Media LLC (Group Owner).

**Began Operation:** September 27, 1996. Sale to present owner by Continental Television Network Inc. approved by FCC February 5, 2001.

**Represented (sales):** Blair Television.

**Represented (legal):** Reddy, Begley & McCormick.

**Represented (engineering):** Peter V. Gureckis & Associates.

**Personnel:**

Linda Gray, President.

Jay Trinder, Station Manager.

Roy Lee, Sales Manager.

Melissa Mooney, National Sales Manager.

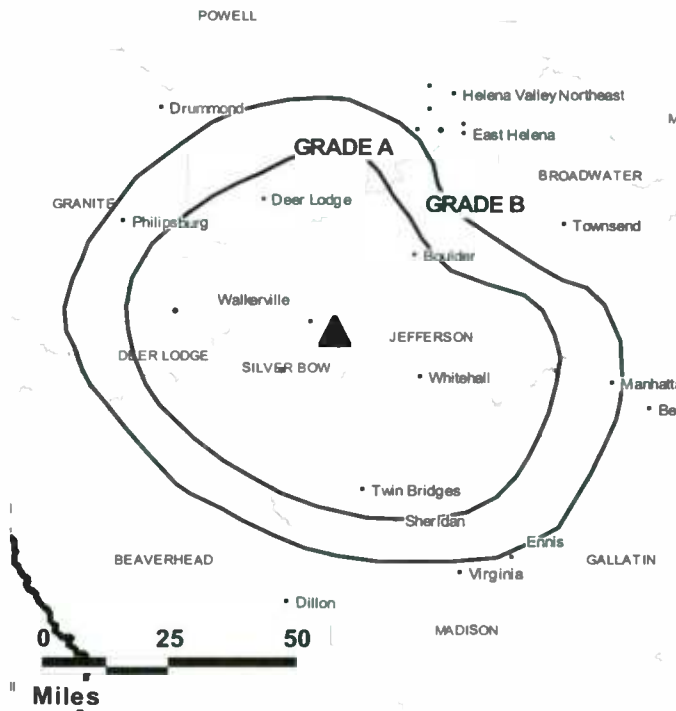
Mike Warner, Director of Engineering.

Clay Meissner, Business Manager.

Linda Julius, Program Director.

Linda Tracy, Promotion Manager.

**KWYB BMPCT-19970915KE GRANTED: 8/26/1998**



Chip Njaa, Production Manager.

LeRae Babb, Traffic Manager.

**Highest 30 Sec. Rate:** \$450.

**City of License:** Butte. **Station DMA:** Butte-Bozeman, MT. **Rank:** 193.

Circulation © 2005 Nielsen. Coverage based on Nielsen study.

GrandTotal	Cable TV Households	Non-cable TV Households	Total TV Households
Estimated Station Totals *	24,320	11,900	36,220
Average Weekly Circulation (2005)	13,784	2,883	16,667
Average Daily Circulation (2005)			4,963
Station DMA Total	Cable TV Households	Non-cable TV Households	Total TV Households
Estimated Station Totals *	24,320	11,900	36,220
Average Weekly Circulation (2005)	13,784	2,883	16,667
Average Daily Circulation (2005)			4,963

\*Estimated station totals are sums of the Nielsen TV and Cable TV household estimates for each county in which the station registers viewing of more than 5% as per the Nielsen Survey Methods.



**KWYB-DT**  
**Ch. 19**

**Network Service:** ABC.

**Grantee:** MMM License LLC, 900 Laskin Rd., Virginia Beach, VA 23451.

**Studio:** 500 W. Park, Butte, MT 59701.

**Mailing Address:** 500 W. Park, Butte, MT 59701.

**Phone:** 406-782-7185; 406-542-8900. **Fax:** 406-723-9269.

**E-mail:** jay@kwyb.com

**Web Site:** <http://www.kwyb.com>

**Technical Facilities:** Channel No. 19 (500-506 MHz). Authorized power: 125-kw max. visual. Antenna: 8441-ft above av. terrain, 262-ft. above ground.

Latitude	46°	00'	24"
Longitude	112°	26'	33"

**Note:** Latitude and longitude coordinates shown are based on the North American Datum of 1927 (NAD 27) as currently required by the Mass Media Bureau of the FCC.

**Ownership:** Max Media LLC (Group Owner).

**Began Operation:** Station operating under Special Temporary Authority at 0.5-kw max. visual; no on-air date

**Represented (sales):** Blair Television.

**Personnel:**

**Linda Gray**, President.

**Jay Trinder**, Station Manager.

**Roy Lee**, Sales Manager.

**Melissa Mooney**, National Sales Manager.

**Mike Warner**, Director of Engineering.

**Clay Meissner**, Business Manager.

**Linda Julius**, Program Director.

**Linda Tracy**, Promotion Manager.

**Chip Njaa**, Production Manager.

**LeRae Babb**, Traffic Manager.

**City of License:** Butte. **Station DMA:** Butte-Bozeman, MT. **Rank:** 193.

**Nielsen Data:** Not available.

**KXLF-DT**  
**Ch. 5**

**Network Service:** CBS.

**Grantee:** KXLF Communications Inc., 1003 S. Montana St., Butte, MT 59701.

**Studio:** 1003 S. Montana St., Butte, MT 59701.

**Mailing Address:** 1003 S. Montana St., Butte, MT 59701.

**Phone:** 406-496-8400. **Fax:** 406-792-8906.

**E-mail:** kxlf@kxlf.com

**Web Site:** <http://www.kxlf.com>

**Technical Facilities:** Channel No. 5 (76-82 MHz). Authorized power: 8-kw visual, aural. Antenna: 1890-ft above av. terrain, 158-ft. above ground, 8413-ft. above sea level.

Latitude	80°	00'	46"
Longitude	112°	26'	30"

**Note:** Latitude and longitude coordinates shown are based on the North American Datum of 1927 (NAD 27) as currently required by the Mass Media Bureau of the FCC.

**Ownership:** Evening Post Publishing Co. (Group Owner).

**Began Operation:** Station operating under Special Temporary Authority at 3.5-kw max. visual; no on-air date

**Personnel:**

**Pat Cooney**, President & General Manager.

**Lynn Hopewell**, Operations Manager.

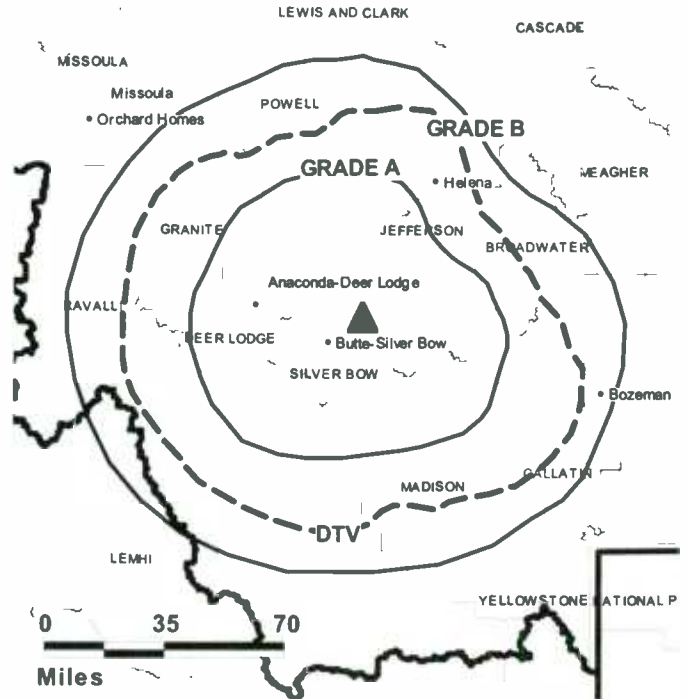
**Phil Konechy**, News Director.

**Ron Schlosser**, Chief Engineer.

**Heidi LePalm**, Business Manager.

**Pam Chittenben**, Promotion Director.

KXLF-DT BMPCDT-20040505ABJ GRANTED: 2/16/2005



© 2006 Warren Communications News

**City of License:** Butte. **Station DMA:** Butte-Bozeman, MT. **Rank:** 193.

**Nielsen Data:** Not available.

**KXLF-TV**  
**Ch. 4**

**Network Service:** CBS.

**Licensee:** KXLF Communications Inc., Box 3500, Butte, MT 59702.

**Studio:** 1003 S. Montana St., Butte, MT 59701.

**Mailing Address:** 1003 S. Montana St., Butte, MT 59701.

**Phone:** 406-496-8400. **Fax:** 406-782-8906.

**E-mail:** kxlf@kxlf.com

**Web Site:** http://www.kxlf.com

**Technical Facilities:** Channel No. 4 (66-72 MHz). Authorized power: 100-kw visual, 20-kw aural. Antenna: 1892-ft above av. terrain, 199-ft. above ground, 8450-ft. above sea level.

Latitude 46° 00' 27"  
Longitude 112° 26' 30"

**Transmitter:** 3-mi. E of Butte on XL Heights.

**Digital Facilities:** Channel No. 5 (76-82 MHz). Power: 8-kw visual, aural. Antenna: 1890-ft above av. terrain, 158-ft. above ground, 8413-ft. above sea level.

Latitude 80° 00' 46"  
Longitude 112° 26' 30"

**FCC Digital File Number:** BPCDT-19991029AHG. Granted: February 16, 2005.

**Note:** Latitude and longitude coordinates shown are based on the North American Datum of 1927 (NAD 27) as currently required by the Mass Media Bureau of the FCC.

**Multichannel TV Sound:** Separate audio program.

**Satellite Earth Stations:** Transmitter Harris; RCA, Ku-band; Harris, 6.1-meter; Harris receivers.

**News Services:** Montana TV Network News, AP.

**Ownership:** Evening Post Publishing Co. (Group Owner).

**Began Operation:** August 14, 1953. Sale to present owner by SJL Inc. approved by FCC October 31, 1986. Sale to SJL Inc. by Garryowen Corp. (J. S. Sample) approved by FCC December 23, 1983. Sale to Garryowen by Ed Craney approved by FCC January 18, 1961 (Television Digest, Vol. 16:42; 17:4).

**Represented (legal):** Dow, Lohnes & Albertson PLLC.

**Personnel:**

**Pat Cooney**, President & General Manager.

**Lynn Hopewell**, Operations Manager.

**Phil Konechy**, News Director.

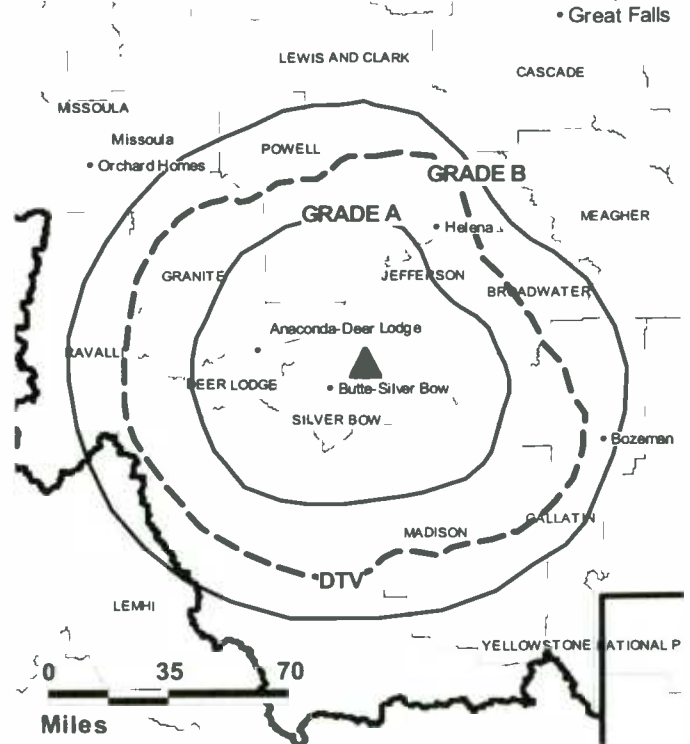
**Ron Schlosser**, Chief Engineer.

**Heidi LePalm**, Business Manager.

**Pam Chittenben**, Promotion Director.

**Highest 30 Sec. Rate:** \$325.

**KXLF-TV BPCT-3765 GRANTED: 5/12/1966**



© 2006 Warren Communications News

**City of License:** Butte. **Station DMA:** Butte-Bozeman, MT. **Rank:** 193.

Circulation © 2005 Nielsen. Coverage based on Nielsen study.

GrandTotal	Cable TV Households	Non-cable TV Households	Total TV Households
Estimated Station Totals *	15,500	44,100	59,600
Average Weekly Circulation (2005)	13,462	8,599	22,061
Average Daily Circulation (2005)			13,594
Station DMA Total	Cable TV Households	Non-cable TV Households	Total TV Households
Estimated Station Totals *	15,010	29,430	44,440
Average Weekly Circulation (2005)	13,099	7,103	20,202
Average Daily Circulation (2005)			12,767
Other DMA Total	Cable TV Households	Non-cable TV Households	Total TV Households
Estimated Station Totals *	490	14,670	15,160
Average Weekly Circulation (2005)	363	1,496	1,859
Average Daily Circulation (2005)			827

\*Estimated station totals are sums of the Nielsen TV and Cable TV household estimates for each county in which the station registers viewing of more than 5% as per the Nielsen Survey Methods.

**Montana — Glendive**

**KXGN-TV  
Ch. 5**

**Network Service:** NBC, FOX, CBS.

**Licensee:** Glendive Broadcasting Corp., 210 S. Douglas St., Glendive, MT 59330.

**Studio:** 210 S. Douglas St., Glendive, MT 59330.

**Mailing Address:** 210 S. Douglas St., Glendive, MT 59330.

**Phone:** 406-377-3377. **Fax:** 406-365-2181.

**E-mail:** studios@glendivebroadcasting.com

**Web Site:** http://www.glendivebroadcasting.com

**Technical Facilities:** Channel No. 5 (76-82 MHz). Authorized power: 14.8-kw visual, 2.95-kw aural. Antenna: 513-ft above av. terrain, 158-ft. above ground, 2818-ft. above sea level.

Latitude 47° 03' 15"  
Longitude 104° 40' 45"

**Transmitter:** 4-mi. SE of city.

**Digital Facilities:** Channel No. 10 (192-198 MHz). Power: 30-kw visual, aural. Antenna: 454-ft above av. terrain, 75-ft. above ground, 2775-ft. above sea level.

Latitude 47° 02' 39"  
Longitude 104° 44' 53"

**Note:** Latitude and longitude coordinates shown are based on the North American Datum of 1927 (NAD 27) as currently required by the Mass Media Bureau of the FCC.

**AM Affiliate:** KXGN, 1-kw, 1400 kHz.

**News Service:** National Weather Service.

**Ownership:** Glendive Broadcasting Corp. (Group Owner).

**Began Operation:** November 1, 1957.

**Represented (sales):** Millennium Sales & Marketing.

**Represented (engineering):** Mullaney Engineering Inc.

**Personnel:**

**Paul Sturlaugson,** General Manager.

**Jon Arneson,** Sales Manager.

**Ed Agre,** News Director.

**Mike Huseby,** Chief Engineer.

**Laurie Harbig,** Program & Promotion Director.

**Wayne Harbig,** Production Director.

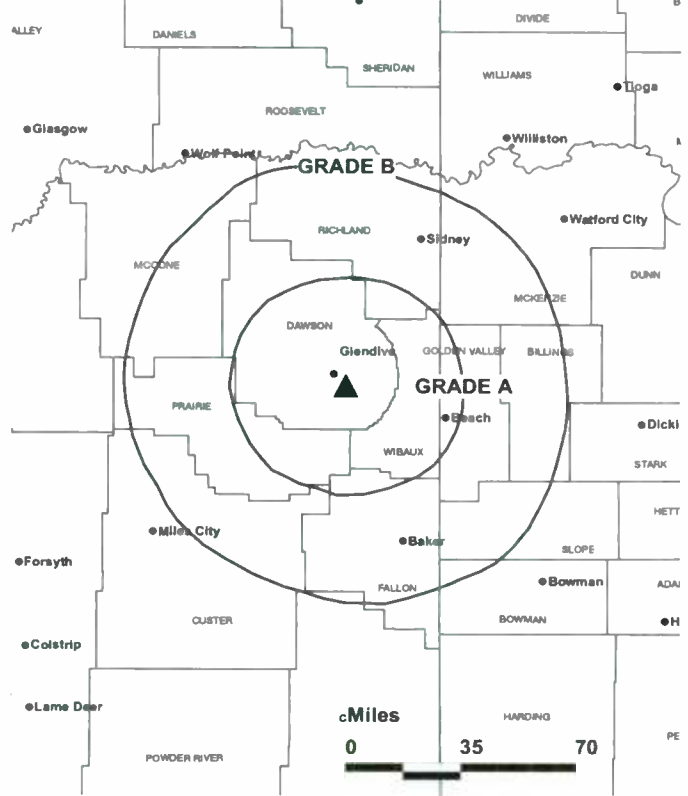
**Nikki Mannon,** Traffic Manager.

**Jill Page,** Office Manager.

**Highest 30 Sec. Rate:** \$150.

**City of License:** Glendive. **Station DMA:** Glendive, MT. **Rank:** 210.

**KXGN-TV BPCT-3003 GRANTED: 3/24/63**



© 2006 Warren Communications News

Circulation © 2005 Nielsen. Coverage based on Nielsen study.

GrandTotal	Cable TV Households	Non-cable TV Households	Total TV Households
Estimated Station Totals *	6,520	3,170	9,690
Average Weekly Circulation (2005)	3,639	757	4,396
Average Daily Circulation (2005)			2,322
Station DMA Total	Cable TV Households	Non-cable TV Households	Total TV Households
Estimated Station Totals *	3,620	1,530	5,150
Average Weekly Circulation (2005)	2,357	374	2,731
Average Daily Circulation (2005)			1,511
Other DMA Total	Cable TV Households	Non-cable TV Households	Total TV Households
Estimated Station Totals *	2,900	1,640	4,540
Average Weekly Circulation (2005)	1,282	383	1,665
Average Daily Circulation (2005)			811

\*Estimated station totals are sums of the Nielsen TV and Cable TV household estimates for each county in which the station registers viewing of more than 5% as per the Nielsen Survey Methods.

**KFBB-DT**

**Ch. 8**

**Network Service:** ABC.

**Licensee:** MMM License II LLC, 900 Laskin Rd., Virginia Beach, VA 23451.

**Studio:** 3200 Old Havre Hwy., Black Eagle, MT 59414.

**Mailing Address:** Box 1139, Great Falls, MT 59403.

**Phone:** 406-453-4377. **Fax:** 406-727-9703.

**E-mail:** kfbb@kfbb.com

**Web Site:** http://www.kfbb.com

**Technical Facilities:** Channel No. 8 (180-186 MHz). Authorized power: 3.39-kw visual. Antenna: 479-ft above av. terrain, 400-ft. above ground.

Latitude	47°	32'	08.2"
Longitude	111°	17'	02.1"

**Note:** Latitude and longitude coordinates shown are based on the North American Datum of 1927 (NAD 27) as currently required by the Mass Media Bureau of the FCC.

**Ownership:** Max Media LLC (Group Owner).

**Began Operation:** March 25, 2002. Standard Definition.

**Represented (engineering):** Hammett & Edison Inc.

**Represented (legal):** Smithwick & Belendiuk PC.

**Represented (sales):** Continental Television Sales.

**Personnel:**

Susan Johnson, General Manager.

Sue Johnson, General Sales Manager.

Karen Venetz, Local Sales Manager.

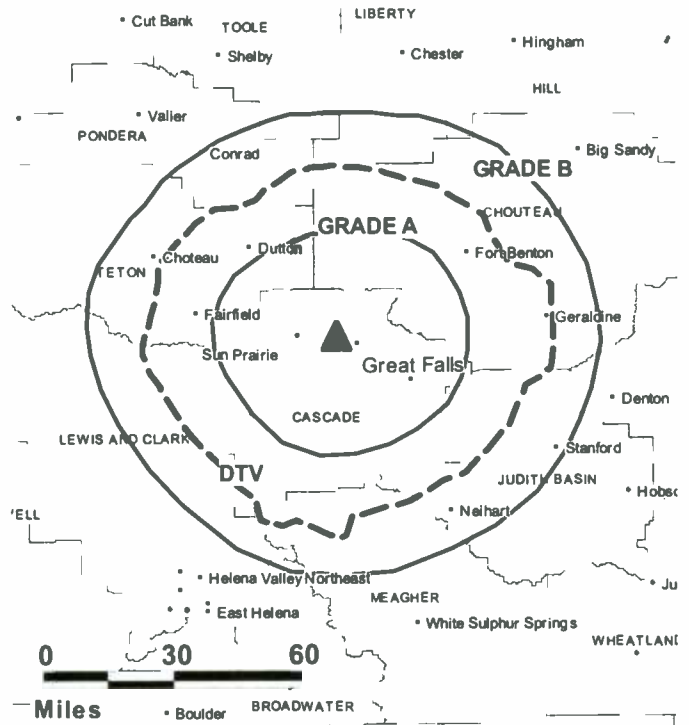
Brenda Paynter, News Director.

John Brady, Chief Engineer.

Debbie Britzius, Business Manager.

Christy Baldry, Programming Director.

**KFBB-DT BPCDT-20010905AAC GRANTED: 3/14/2002**



© 2006 Warren Communications News

**Marty Wilcox,** Promotion Director.

**Andy Ashcraft,** Production Manager.

**Kim Flood,** Traffic Manager.

**City of License:** Great Falls. **Station DMA:** Great Falls, MT. **Rank:** 189.

**Nielsen Data:** Not available.

**KFBB-TV**  
**Ch. 5**

**Network Service:** ABC.

**Licensee:** MMM License II LLC, 900 Laskin Rd., Virginia Beach, VA 23451.

**Studio:** 3200 Old Havre Hwy., Black Eagle, MT 59414.

**Mailing Address:** Box 1139, Great Falls, MT 59403.

**Phone:** 406-453-4377. **Fax:** 406-727-9703.

**E-mail:** kfbb@kfbb.com

**Web Site:** http://www.kfbb.com

**Technical Facilities:** Channel No. 5 (76-82 MHz). Authorized power: 100-kw visual, 20-kw aural. Antenna: 590-ft above av. terrain, 540-ft. above ground, 4310-ft. above sea level.

Latitude 47° 32' 08"  
Longitude 111° 17' 02"

**Transmitter:** U.S. Hwy. 87, 1-mi. N of Missouri River, Great Falls.

**Digital Facilities:** Channel No. 8 (180-186 MHz). Power: 3.39-kw visual. Antenna: 479-ft above av. terrain, 400-ft. above ground.

Latitude 47° 32' 08.2"  
Longitude 111° 17' 02.1"

**FCC Digital File Number:** BPCDT-20010905AAC. Granted: March 14, 2002.

**Note:** Latitude and longitude coordinates shown are based on the North American Datum of 1927 (NAD 27) as currently required by the Mass Media Bureau of the FCC.

**Satellite Earth Stations:** Transmitter Harris; Vertex, 4.5-meter Ku-band; Andrew, 4.5-meter; Microdyne, 7-meter; Microdyne, M/A-Corn, Avantek receivers.

**News Services:** National Weather Service, ABC NewsOne, AP.

**Ownership:** Max Media LLC (Group Owner).

**Began Operation:** March 21, 1954. Sale to present owner by Wooster Republican Printing Co. approved by FCC October 22, 2004. Sale to Wooster Republican Printing Co. by Advance Corp. approved by FCC April 26, 1982 (Television Digest, Vol. 22:8). Sale to Advance by Harriscope Broadcasting Corp. approved by FCC April 21, 1977. Sale to Harriscope by David E. Bright, Ernest Scanlon & Daniel O'Shea approved by FCC May 23, 1962 (Vol. 2:11, 22). Sale to Bright, Scanlon & O'Shea by Joseph P. Wilkins and associates approved by FCC January 27, 1960 (Vol. 16:3, 5).

**Represented (sales):** Continental Television Sales.

**Represented (legal):** Smithwick & Belendiuk PC.

**Represented (engineering):** Hammett & Edison Inc.

**Personnel:**

Susan Johnson, General Manager.

Sue Johnson, General Sales Manager.

Karen Venetz, Local Sales Manager.

Brenda Paynter, News Director.

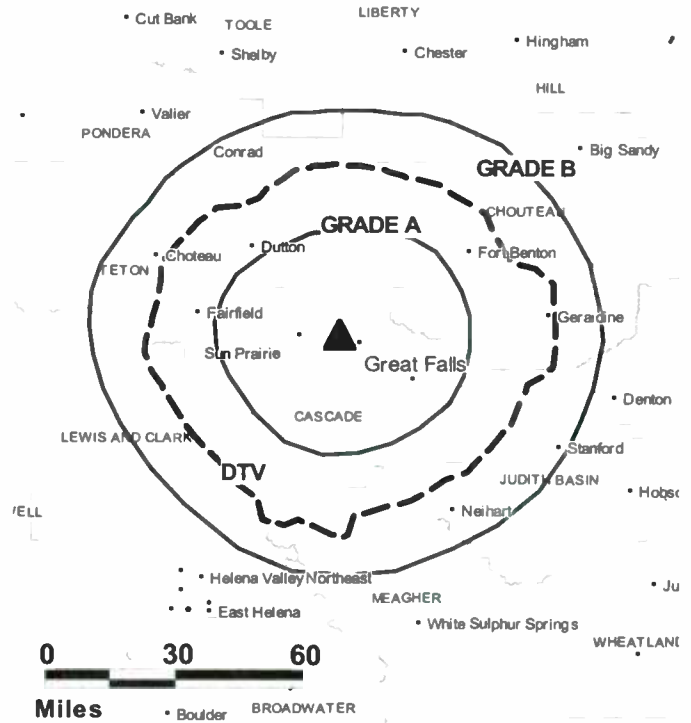
Debbie Britzius, Business Manager.

John Brady, Chief Engineer.

Christy Baldry, Programming Director.

Marty Wilcox, Promotion Director.

**KFBB-TV BPCT-4340 GRANTED: 5/7/1970**



© 2006 Warren Communications News

**Andy Ashcraft, Production Manager.**

**Kim Flood, Traffic Manager.**

**Highest 30 Sec. Rate: \$450.**

**City of License: Great Falls. Station DMA: Great Falls, MT. Rank: 189.**

Circulation © 2005 Nielsen. Coverage based on Nielsen study.

GrandTotal	Cable TV Households	Non-cable TV Households	Total TV Households
Estimated Station Totals *	37,470	30,790	68,260
Average Weekly Circulation (2005)	25,100	12,757	37,857
Average Daily Circulation (2005)			17,222
Station DMA Total	Cable TV Households	Non-cable TV Households	Total TV Households
Estimated Station Totals *	35,600	29,050	64,650
Average Weekly Circulation (2005)	23,947	12,506	36,453
Average Daily Circulation (2005)			16,945
Other DMA Total	Cable TV Households	Non-cable TV Households	Total TV Households
Estimated Station Totals *	1,870	1,740	3,610
Average Weekly Circulation (2005)	1,153	251	1,404
Average Daily Circulation (2005)			277

\*Estimated station totals are sums of the Nielsen TV and Cable TV household estimates for each county in which the station registers viewing of more than 5% as per the Nielsen Survey Methods.



**KRTV**  
Ch. 3

**Network Service:** CBS.

**Licensee:** KRTV Communications Inc., Box 2989, Great Falls, MT 59403.

**Studio:** 3300 Old Havre Hwy., Black Eagle, MT 59414.

**Mailing Address:** Box 2989, Great Falls, MT 59403.

**Phone:** 406-791-5400. **Fax:** 406-791-5479.

**E-mail:** bill@krtv.com

**Web Site:** http://www.krtv.com

**Technical Facilities:** Channel No. 3 (60-66 MHz). Authorized power: 100-kw visual, 10-kw aural. Antenna: 586-ft above av. terrain, 557-ft. above ground, 4100-ft. above sea level.

Latitude 47° 32' 09"  
Longitude 111° 17' 02"

**Transmitter:** U.S. Hwy. 87, 1-mi. N of Missouri River, Great Falls.

**Digital Facilities:** Channel No. 7 (174-180 MHz). Power: 160-kw visual, aural. Antenna: 591-ft above av. terrain, 509-ft. above ground, 4052-ft. above sea level.

Latitude 47° 32' 009"  
Longitude 111° 17' 002"

**Note:** Latitude and longitude coordinates shown are based on the North American Datum of 1927 (NAD 27) as currently required by the Mass Media Bureau of the FCC.

**Multichannel TV Sound:** Separate audio program.

**Satellite Earth Stations:** Transmitter Harris; Prodelin, 3.2-meter C-band; RCA, 4.5-meter Ku-band; DH Satellite, 5-meter Ku-band; Scientific-Atlanta, M/A-Com, Agile Omni receivers.

**News Services:** Montana TV Network News, AP.

**Ownership:** Evening Post Publishing Co. (Group Owner).

**Began Operation:** October 5, 1958. Sale to present owner by SJL Inc. approved by FCC October 31, 1986. Sale to SJL Inc. by Garryowen Corp. approved by FCC December 21, 1983. Sale to Garryowen by Dan Snyder & associates approved by FCC February 28, 1969. Sale to Dan Snyder & associates by Francis N. & Robert R. Laird approved by FCC October 1, 1958 (Television Digest, Vol. 14:40).

**Represented (sales):** Petry Television Inc.

**Represented (legal):** Dow, Lohnes & Albertson PLLC.

**Personnel:**

William Preston, President & General Manager.

Art Taft, General & Local Sales Manager.

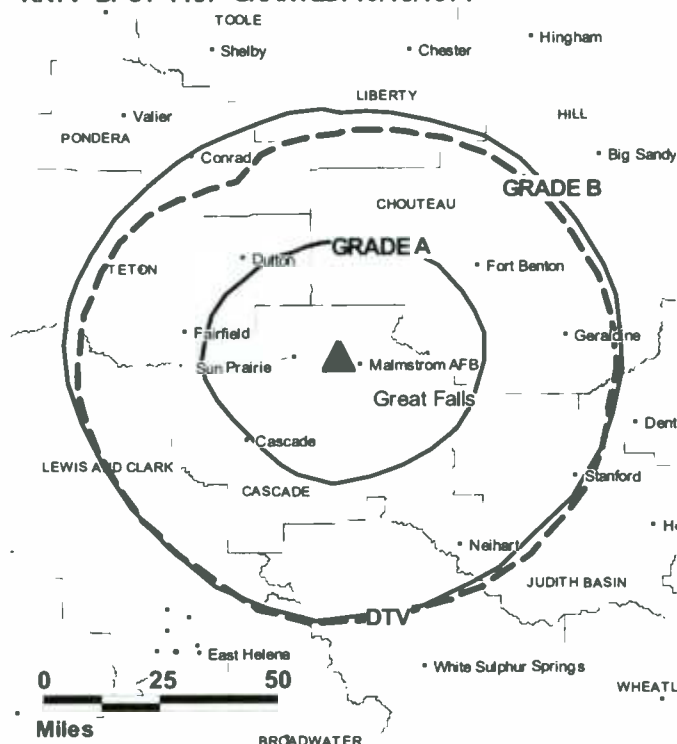
Jerry Howard, News Director.

Marlowe Rames, Chief Engineer.

Connie Waiter, Business Manager.

Roxanna Rattray, Traffic Manager, Promotion Director & Program Coordinator.

**KRTV BPCT-4457 GRANTED: 10/18/1971**



© 2006 Warren Communications News

Tim Luinstra, Production Coordinator.

**Rates:** On request.

**City of License:** Great Falls. **Station DMA:** Great Falls, MT. **Rank:** 189.

Circulation © 2005 Nielsen. Coverage based on Nielsen study.

GrandTotal	Cable TV Households	Non-cable TV Households	Total TV Households
Estimated Station Totals *	35,600	29,050	64,650
Average Weekly Circulation (2005)	29,738	14,547	44,285
Average Daily Circulation (2005)			28,204
Station DMA Total	Cable TV Households	Non-cable TV Households	Total TV Households
Estimated Station Totals *	35,600	29,050	64,650
Average Weekly Circulation (2005)	29,738	14,547	44,285
Average Daily Circulation (2005)			28,204

\*Estimated station totals are sums of the Nielsen TV and Cable TV household estimates for each county in which the station registers viewing of more than 5% as per the Nielsen Survey Methods.

**KRTV-DT**  
**Ch. 7**

**Network Service:** CBS.

**Grantee:** KRTV Communications Inc., Box 2989, Great Falls, MT 59403.

**Studio:** 3300 Old Havre Hwy., Black Eagle, MT 59414.

**Mailing Address:** Box 2989, Great Falls, MT 59403.

**Phone:** 406-791-5400. **Fax:** 406-791-5479.

**E-mail:** bill@krtv.com

**Web Site:** http://www.krtv.com

**Technical Facilities:** Channel No. 7 (174-180 MHz). Authorized power: 160-kw visual, aural. Antenna: 591-ft above av. terrain, 509-ft. above ground, 4052-ft. above sea level.

Latitude	47°	32'	009"
Longitude	111°	17'	002"

**Note:** Latitude and longitude coordinates shown are based on the North American Datum of 1927 (NAD 27) as currently required by the Mass Media Bureau of the FCC.

**Ownership:** Evening Post Publishing Co. (Group Owner).

**Began Operation:** Station operating under Special Temporary Authority at 4.7-kw max. visual; no on-air date

**Personnel:**

**William Preston**, President & General Manager.

**Art Taft**, General & Local Sales Manager.

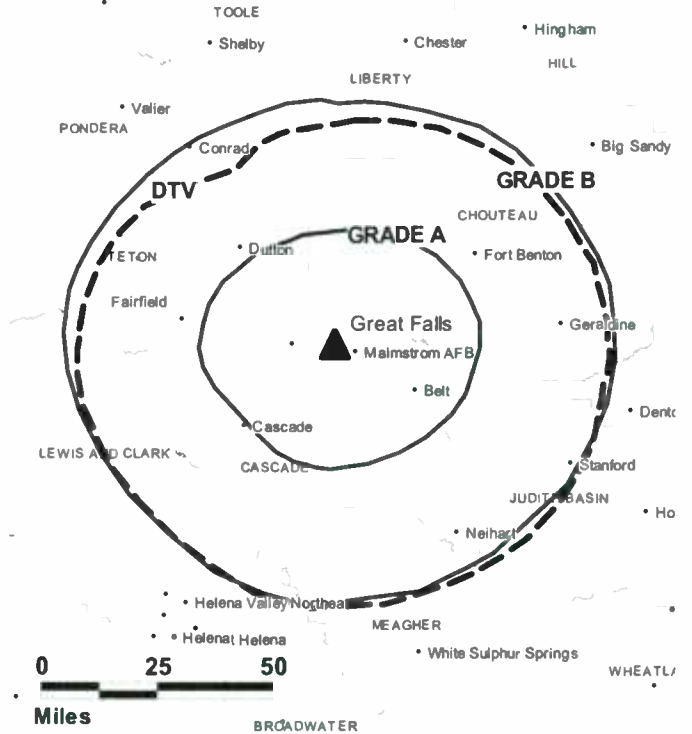
**Jerry Howard**, News Director.

**Marlowe Rames**, Chief Engineer.

**Connie Walter**, Business Manager.

**Roxanna Rattray**, Program coordinator, Promotion Director, & Traffic Manager.

**KRTV-DT BPCDT-20030710ACH GRANTED: 9/22/2003**



© 2006 Warren Communications News

**Tim Luinstra**, Production Coordinator.

**City of License:** Great Falls. **Station DMA:** Great Falls, MT. **Rank:** 189.

**Nielsen Data:** Not available.

**KTGF**  
**Ch. 16**

**Network Service:** FOX.

**Licensee:** Destiny Licenses LLC, 18 Huntington Ave., Wichita, KS 67206.

**Studio:** 118 6th St. S, Great Falls, MT 59405.

**Mailing Address:** 118 6th St. S, Great Falls, MT 59405.

**Phone:** 406-761-8816. **Fax:** 406-454-3484.

**E-mail:** jpmay@ktgf.com

**Web Site:** http://www.ktgf.com

**Technical Facilities:** Channel No. 16 (482-488 MHz). Authorized power: 2030-kw max. visual, 203-kw aural. Antenna: 1046-ft above av. terrain, 769-ft. above ground, 4619-ft. above sea level.

Latitude 47° 36' 26"  
Longitude 111° 21' 27"

Holds CP for change to 2040-kw max. visual, 1010-ft above av. terrain, 770-ft. above ground, 4590-ft. above sea level; lat. 47° 36' 24.40", long. 111° 21' 30.80", BPCCT-20041119ADZ.

**Digital Facilities:** Channel No. 45 (656-662 MHz). Power: 175-kw max. visual, aural. Antenna: 948-ft above av. terrain, 708-ft. above ground, 4527-ft. above sea level.

Latitude 47° 36' 24.40"  
Longitude 111° 21' 30.80"

**FCC Digital File Number:** BPCDT-19991101AIO. Granted: July 06, 2005.

**Note:** Latitude and longitude coordinates shown are based on the North American Datum of 1927 (NAD 27) as currently required by the Mass Media Bureau of the FCC.

**Multichannel TV Sound:** Stereo only.

**Satellite Earth Stations:** Transmitter Comark; Scientific-Atlanta, 4-meter Ku-band; Paracclipse, 4-meter C-band; Vertex, 5-meter Ku-band; Microdyne, M/A-Com receivers.

**News Service:** AP.

**Ownership:** Destiny Communications LLC (Group Owner).

**Began Operation:** September 21, 1986. Sale to present owner by Max Media LLC approved by FCC October 22, 2004. Sale to The KTGF Trust, Paul T. Lucci, Trustee dismissed by FCC September 20, 2004 at applicant's request. Sale to Max Media LLC by Continental Television Network Inc. approved by FCC February 5, 2001.

**Represented (sales):** Blair Television.

**Represented (legal):** Garvey Schubert Barer.

**Represented (engineering):** Peter V. Gureckis & Associates.

**Personnel:**

Linda Gray, President.

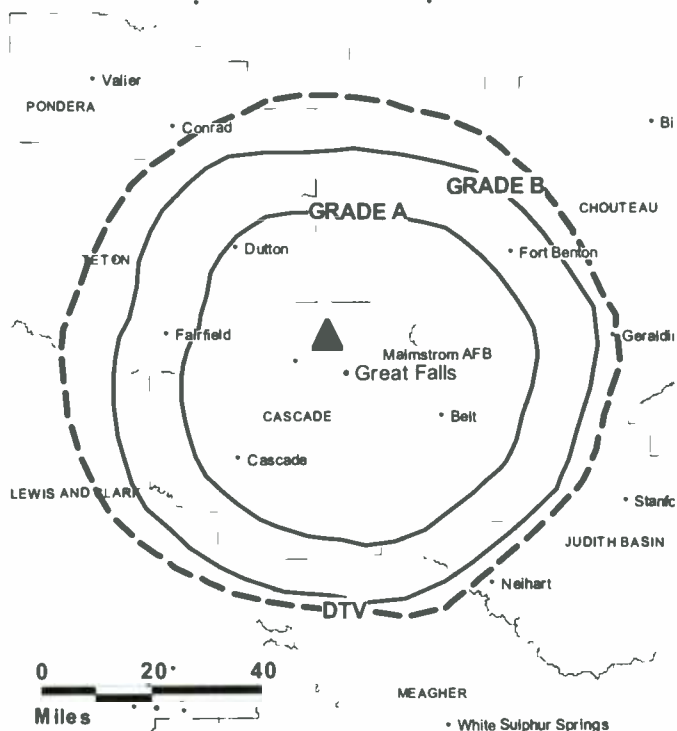
Jack May, General Manager.

Melissa Mooney, National Sales Manager.

Martin Hastings, Chief Engineer.

Clay Meissner, Business Manager.

KTGF BPCT-20041119ADZ GRANTED: 7/13/2005



© 2006 Warren Communications News

Linda Tracy, Promotion Manager.

Linda Julius, Program Director.

Hayes Delisle, Production Manager.

LeRae Babb, Traffic Manager.

Highest 30 Sec. Rate: \$700.

City of License: Great Falls. Station DMA: Great Falls, MT. Rank: 189.

Circulation © 2005 Nielsen. Coverage based on Nielsen study.

GrandTotal	Cable TV Households	Non-cable TV Households	Total TV Households
Estimated Station Totals *	35,540	23,610	59,150
Average Weekly Circulation (2005)	22,409	8,852	31,261
Average Daily Circulation (2005)			13,755
Station DMA Total	Cable TV Households	Non-cable TV Households	Total TV Households
Estimated Station Totals *	35,540	23,610	59,150
Average Weekly Circulation (2005)	22,409	8,852	31,261
Average Daily Circulation (2005)			13,755

\*Estimated station totals are sums of the Nielsen TV and Cable TV household estimates for each county in which the station registers viewing of more than 5% as per the Nielsen Survey Methods.

**KTGF-DT**  
**Ch. 45**

**Network Service:** FOX.

**Grantee:** Destiny Licenses LLC, 18 Huntington Ave., Wichita, KS 67206.

**Studio:** 118 6th St. S, Great Falls, MT 59405.

**Mailing Address:** 118 6th St. S, Great Falls, MT 59405.

**Phone:** 406-761-8816. **Fax:** 406-454-3484.

**E-mail:** jpmay@ktgf.com

**Web Site:** http://www.ktgf.com

**Technical Facilities:** Channel No. 45 (656-662 MHz). Authorized power: 175-kw max. visual, aural. Antenna: 948-ft above av. terrain, 708-ft. above ground, 4527-ft. above sea level.

Latitude	47°	36'	24.40"
Longitude	111°	21'	30.80"

**Note:** Latitude and longitude coordinates shown are based on the North American Datum of 1927 (NAD 27) as currently required by the Mass Media Bureau of the FCC.

**Ownership:** Destiny Communications LLC (Group Owner).

**Began Operation:** Station operating under Special Temporary Authority at 0.35-kw max. visual; no on-air date

**Represented (legal):** Garvey Schubert Barer.

**Represented (sales):** Blair Television.

**Personnel:**

Linda Gray, President.

Jack May, General Manager.

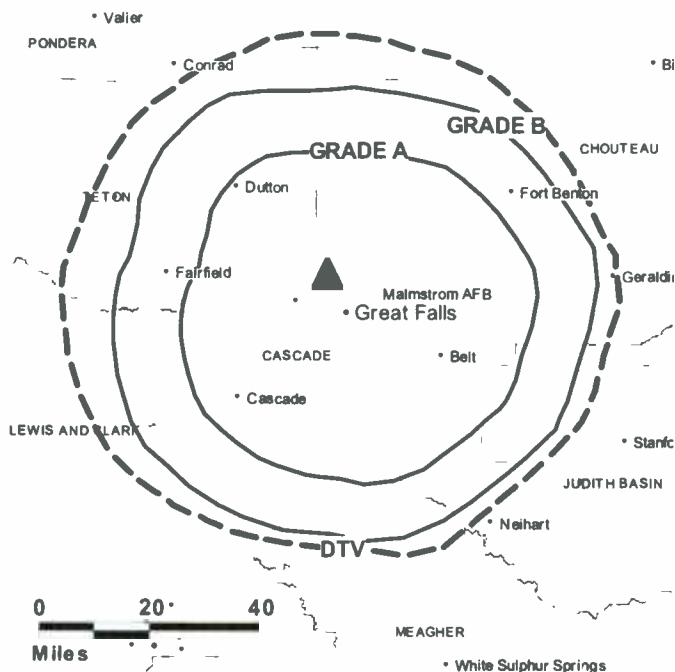
Melissa Mooney, National Sales Manager.

Martin Hastings, Chief Engineer.

Clay Meissner, Business Manager.

Linda Julius, Program Director.

KTGF-DT B MPCDT-20041119ADX GRANTED: 7/6/2005 HILL



© 2006 Warren Communications News

Linda Tracy, Promotion Manager.

Hayes Delisle, Production Manager.

LeRae Babb, Traffic Manager.

**City of License:** Great Falls. **Station DMA:** Great Falls, MT. **Rank:** 189.

**Nielsen Data:** Not available.

**KHMT**  
**Ch. 4**

**Network Service:** FOX.

**Licensee:** Mission Broadcasting Inc., 544 Red Rock Dr., Wadsworth, OH 44281.

**Studio:** 445 S. 24th St. W, Billings, MT 59102.

**Mailing Address:** 445 S. 24th St. W, Billings, MT 59102.

**Phone:** 406-652-7366. **Fax:** 406-652-6963.

**E-mail:** khmt@khmt.com

**Web Site:** http://www.abc6fox4.com

**Technical Facilities:** Channel No. 4 (66-72 MHz). Authorized power: 100-kw visual, 10-kw aural. Antenna: 1060-ft above av. terrain, 628-ft. above ground, 4688-ft. above sea level.

Latitude 45° 44' 29"  
Longitude 108° 08' 19"

**Transmitter:** Pryor Star Rte., Billings.

**Digital Facilities:** Channel No. 22 (518-524 MHz). Power: 1000-kw max. visual. Antenna: 945-ft above av. terrain, 513-ft. above ground.

Latitude 45° 44' 24"  
Longitude 108° 08' 18"

**FCC Digital File Number:** BPCDT-19991101AKB. Granted: September 26, 2001.

**Note:** Latitude and longitude coordinates shown are based on the North American Datum of 1927 (NAD 27) as currently required by the Mass Media Bureau of the FCC.

**LMA:** Local marketing agreement with KSVI (A), Billings.

**Ownership:** Mission Broadcasting Inc. (Group Owner).

**Began Operation:** November 26, 1980. Pro forma assignment to present owner by Kenos Broadcasting II Inc. (David Smith) approved by FCC December 22, 2003. Sale to Kenos Broadcasting II Inc. (David Smith) by VHR Broadcasting Inc. approved by FCC December 17, 2003. Sale to VHR Broadcasting Inc. by Wolf Mountain Broadcasting Inc. approved by FCC November 29, 2001.

**Represented (legal):** Drinker Biddle & Reath LLP.

**Represented (sales):** Millennium Sales & Marketing.

**Personnel:**

Bill Burkhart, General Manager.

Scott Smith, Operations Manager.

Kim White, Local Sales Manager.

Ron Walden, Chief Engineer.

Betty Kercher, Business Manager.

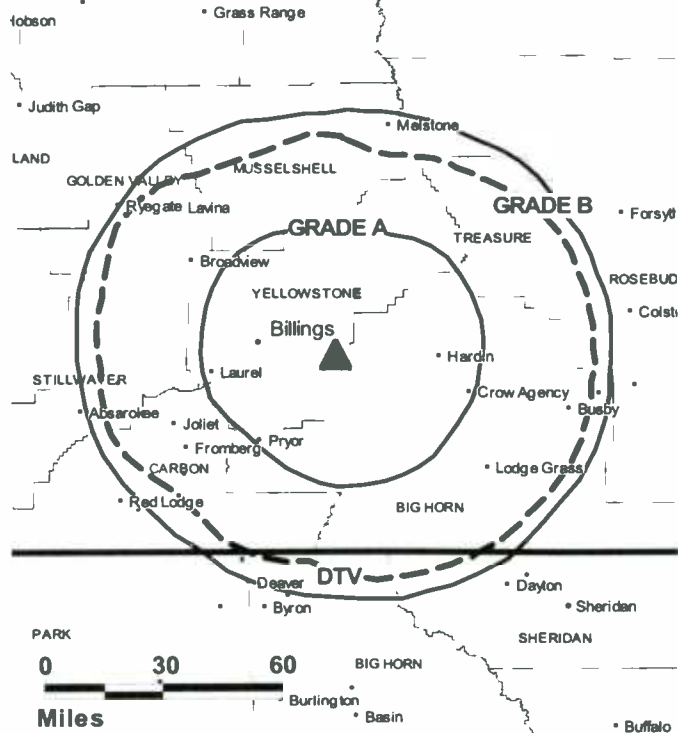
Patricia King, Program Director.

Kris Aschim, Promotion Director.

Tracy Schott, Traffic Manager.

**Highest 30 Sec. Rate:** \$250.

**KHMT BMPCT-19820412KF GRANTED: 7/6/1982**



**City of License:** Hardin. **Station DMA:** Billings, MT. **Rank:** 171.

Circulation © 2005 Nielsen. Coverage based on Nielsen study.

GrandTotal	Cable TV Households	Non-cable TV Households	Total TV Households
Estimated Station Totals *	49,940	45,720	95,660
Average Weekly Circulation (2005)	20,260	14,356	34,616
Average Daily Circulation (2005)			11,351
Station DMA Total	Cable TV Households	Non-cable TV Households	Total TV Households
Estimated Station Totals *	49,940	44,710	94,650
Average Weekly Circulation (2005)	20,260	14,132	34,392
Average Daily Circulation (2005)			11,305
Other DMA Total	Cable TV Households	Non-cable TV Households	Total TV Households
Estimated Station Totals *	0	1,010	1,010
Average Weekly Circulation (2005)	0	224	224
Average Daily Circulation (2005)			46

\*Estimated station totals are sums of the Nielsen TV and Cable TV household estimates for each county in which the station registers viewing of more than 5% as per the Nielsen Survey Methods.

**KHMT-DT**  
**Ch. 22**

**Network Service:** FOX.

**Grantee:** Mission Broadcasting Inc., 544 Red Rock Dr., Wadsworth, OH 44281.

**Studio:** 445 S. 24th St. W, Billings, MT 59102.

**Mailing Address:** 445 S. 24th St. W, Billings, MT 59102.

**Phone:** 406-652-7366. **Fax:** 406-652-6963.

**E-mail:** khmt@khmt.com

**Web Site:** <http://www.abc6fox4.com>

**Technical Facilities:** Channel No. 22 (518-524 MHz). Authorized power: 1000-kw max. visual. Antenna: 945-ft above av. terrain, 513-ft. above ground.

Latitude	45°	44'	24"
Longitude	108°	08'	18"

**Note:** Latitude and longitude coordinates shown are based on the North American Datum of 1927 (NAD 27) as currently required by the Mass Media Bureau of the FCC.

**Ownership:** Mission Broadcasting Inc. (Group Owner).

**Began Operation:** Station operating under Special Temporary Authority at 2.4-kw max. visual; no on-air date

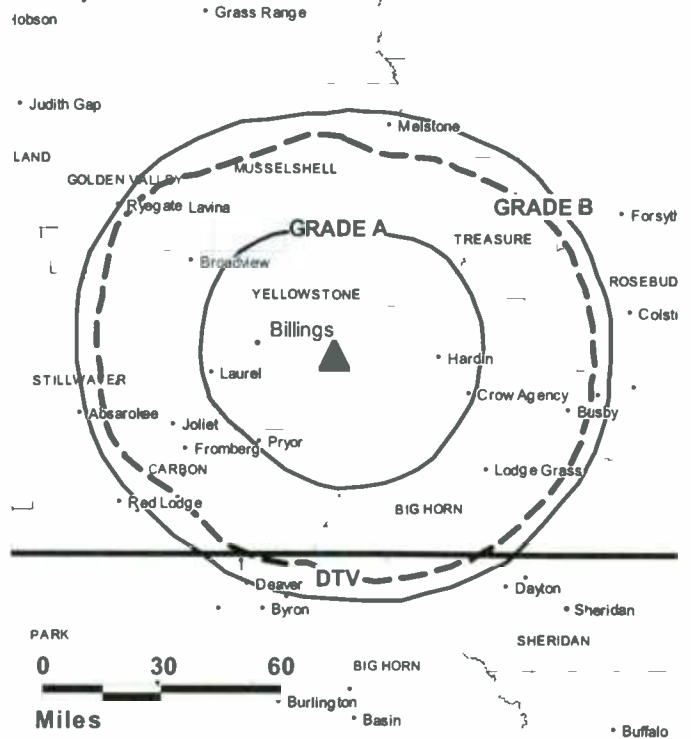
**Represented (legal):** Drinker Biddle & Reath LLP.

**Represented (sales):** Millennium Sales & Marketing.

**Personnel:**

- Bill Burkhart, General Manager.
- Scott Smith, Operations Manager.
- Kim White, Local Sales Manager.
- Ron Walden, Chief Engineer.
- Betty Kercher, Business Manager.
- Patricia King, Program Director.

**KHMT-DT BPCDT-19991101AKB GRANTED: 9/26/2001**



© 2006 Warren Communications News

**Kris Aschim, Promotion Director.**

**Tracy Schott, Traffic Manager.**

**City of License:** Hardin. **Station DMA:** Billings, MT. **Rank:** 171.

**Nielsen Data:** Not available.



**KBBJ**  
**Ch. 9**

**Network Service:** NBC.

**Licensee:** Beartooth Communications Co., 1500 Foremaster Lane, Las Vegas, NV 89101.

**Studio:** 100 West Lyndale Ave., Suite A, Helena, MT 59604.

**Mailing Address:** Box 6125, Helena, MT 59601.

**Phone:** 406-457-1212. **Fax:** 406-442-5106.

**E-mail:** ktvh@ktvh.com

**Web Site:** http://www.ktvh.com

**Technical Facilities:** Channel No. 9 (186-192 MHz). Authorized power: 9-kw visual. Antenna: 1302-ft above av. terrain, 43-ft. above ground, 4852-ft. above sea level.

Latitude	48°	20'	32"
Longitude	109°	43'	41"

**Note:** Latitude and longitude coordinates shown are based on the North American Datum of 1927 (NAD 27) as currently required by the Mass Media Bureau of the FCC.

**Ownership:** Sunbelt Communications Co. (Group Owner).

**Began Operation:** January 2, 2001.

**Personnel:**

**Kathy Ernst**, General Manager.

**Debbie Schmidt**, Sales & Marketing Specialist.

**Rachel Cottrell**, Sales & Marketing Specialist.

**Casey Kyler-West**, News & Production Director.

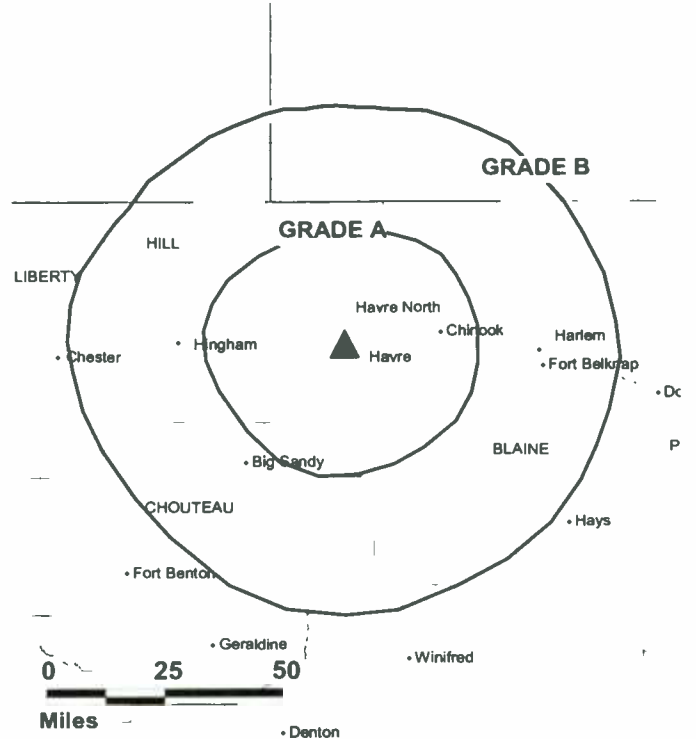
**Ken Haynes**, Chief Engineer.

**Wendy Bingham**, Business Manager.

**Barb Monroy**, Program Director.

**Greg Pace**, Promotions & Creative Services Director.

**KBBJ BMPCT-20000425ABA GRANTED: 10/23/2000**



© 2006 Warren Communications News

**Jande Norton**, Traffic Manager.

**City of License:** Havre. **Station DMA:** Great Falls, MT. **Rank:** 189.

**Nielsen Data:** Not available.

**KMTF**  
**Ch. 10**

**Network Service:** WBN.

**Licensee:** Rocky Mountain Broadcasting Co., 455 Capitol Mall, Suite 604, Sacramento, CA 95814.

**Studio:** 100 W. Lindale St., Suite B, Helena, MT 59601.

**Mailing Address:** 100 W. Lindale St., Suite 604, Helena, MT 59601.

**Phone:** 406-457-1010; 406-457-1212. **Fax:** 406-442-5106.

**E-mail:** palbertson@ktvh.com

**Technical Facilities:** Channel No. 10 (192-198 MHz). Authorized power: 217-kw visual. Antenna: 2332-ft above av. terrain, 138-ft. above ground, 7934-ft. above sea level.

Latitude 46° 49' 35"  
Longitude 111° 42' 32"

**Transmitter:** Hogback Mountain, 21.2-mi. NE of Helena.

**Digital Facilities:** Channel No. 29 (560-566 MHz). Power: 43.4-kw max. visual, aural. Antenna: 2287-ft above av. terrain, 90-ft. above ground, 7888-ft. above sea level.

Latitude 46° 49' 35"  
Longitude 111° 42' 33"

**FCC Digital File Number:** BPCDT-19991101AJT. Granted: November 03, 2004.

**Note:** Latitude and longitude coordinates shown are based on the North American Datum of 1927 (NAD 27) as currently required by the Mass Media Bureau of the FCC.

**Ownership:** Uhlmann & Latshaw Broadcasting LLC (Group Owner).

**Began Operation:** August 15, 1998.

**Represented (legal):** Dow, Lohnes & Albertson PLLC.

**Represented (engineering):** du Treil, Lundin & Rackley Inc.

**Personnel:**

Kathy Ernst, General Manager.

Paul Albertson, Station Manager.

Alice Doyle, General Sales Manager.

Greg Pace, Promotion & Publicity Manager.

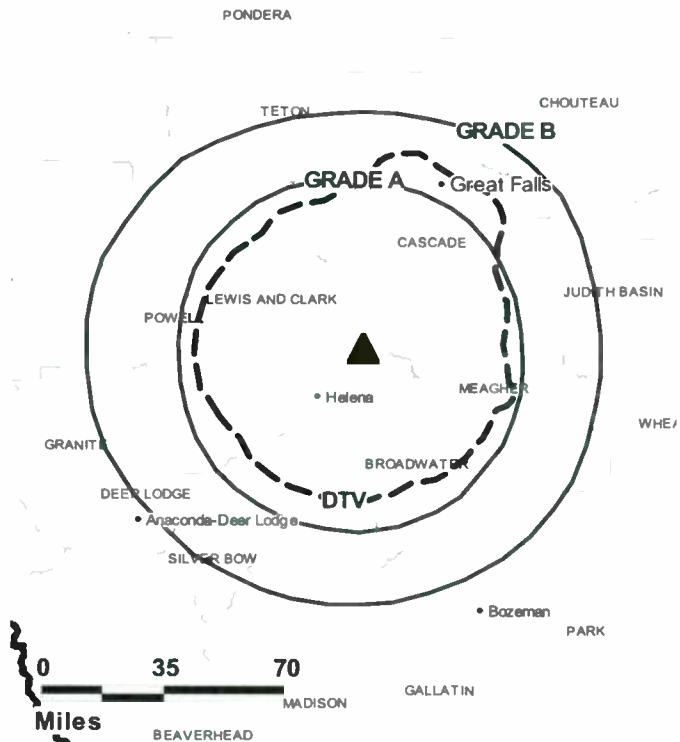
Barbara Monroy, Program & Traffic Manager.

Wendy Bingham, Finance Manager.

**Rates:** On request.

**City of License:** Helena. **Station DMA:** Helena, MT. **Rank:** 206.

**KMTF BMPCT-19980204KE GRANTED: 3/17/1999**



© 2006 Warren Communications News

Circulation © 2005 Nielsen. Coverage based on Nielsen study.

GrandTotal	Cable TV Households	Non-cable TV Households	Total TV Households
Estimated Station Totals *	15,130	11,020	26,150
Average Weekly Circulation (2005)	2,107	1,531	3,638
Average Daily Circulation (2005)			877
Station DMA Total	Cable TV Households	Non-cable TV Households	Total TV Households
Estimated Station Totals *	13,850	11,020	24,870
Average Weekly Circulation (2005)	1,939	1,531	3,470
Average Daily Circulation (2005)			860
Other DMA Total	Cable TV Households	Non-cable TV Households	Total TV Households
Estimated Station Totals *	1,280	0	1,280
Average Weekly Circulation (2005)	168	0	168
Average Daily Circulation (2005)			17

\*Estimated station totals are sums of the Nielsen TV and Cable TV household estimates for each county in which the station registers viewing of more than 5% as per the Nielsen Survey Methods.

**KMTF-DT**

**Ch. 29**

**Network Service:** WBN.

**Grantee:** Rocky Mountain Broadcasting Co., 455 Capitol Mall, Suite 604, Sacramento, CA 95814.

**Studio:** 100 W. Lyndale Ave., Suite B, Helena, MT 59601.

**Mailing Address:** 100 W. Lyndale Ave., Suite B, Helena, MT 59601.

**Phone:** 406-457-1010; 406-457-2753. **Fax:** 406-442-5106.

**E-mail:** palbertson@ktvh.com

**Technical Facilities:** Channel No. 29 (560-566 MHz). Authorized power: 43.4-kw max. visual, aural. Antenna: 2287-ft above av. terrain, 90-ft. above ground, 7888-ft. above sea level.

Latitude	46°	49'	35"
Longitude	111°	42'	33"

**Note:** Latitude and longitude coordinates shown are based on the North American Datum of 1927 (NAD 27) as currently required by the Mass Media Bureau of the FCC.

**Ownership:** Uhlmann & Latshaw Broadcasting LLC (Group Owner).

**Began Operation:** Station operating under Special Temporary Authority at 21.7-kw max. visual; no on-air date

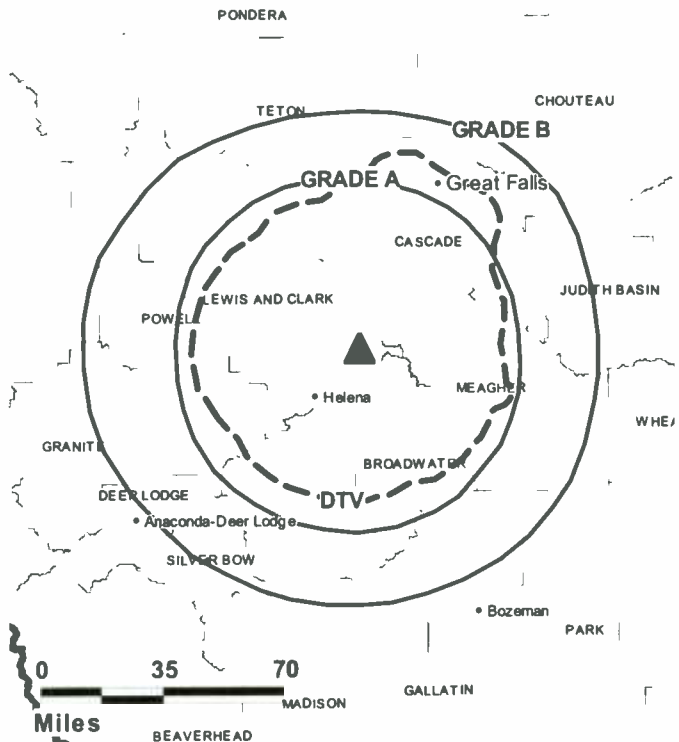
**Personnel:**

Paul Albertson, Station Manager.

**City of License:** Helena. **Station DMA:** Helena, MT. **Rank:** 206.

**Nielsen Data:** Not available.

KMTF-DT BMPCDT-20041101AHP GRANTED: 11/3/2004



© 2006 Warren Communications News

**KTVH**  
**Ch. 12**

**Network Service:** NBC.

**Licensee:** Bear Tooth Communications Co., 1500 Foremaster Lane, Las Vegas, NV 89101.

**Studio:** 100 W. Lyndale Ave., Helena, MT 59601.

**Mailing Address:** Box 6125, Helena, MT 59604.

**Phone:** 406-457-1212. **Fax:** 406-442-5106.

**E-mail:** kaernst@ktvh.com

**Web Site:** http://www.ktvh.com

**Technical Facilities:** Channel No. 12 (204-210 MHz). Authorized power: 180-kw visual, 10.5-kw aural. Antenna: 2333-ft above av. terrain, 144-ft. above ground, 7943-ft. above sea level.

Latitude 46° 49' 35"  
Longitude 111° 42' 33"

**Transmitter:** Hogback Mountain, approx. 22-mi. NE of Helena.

**Digital Facilities:** Channel No. 14 (470-476 MHz). Power: 140-kw max. visual. Antenna: 2287-ft above av. terrain, 90-ft. above ground.

Latitude 46° 49' 35"  
Longitude 111° 42' 33"

**FCC Digital File Number:** BPCDT-19991029AAX. Granted: October 22, 2001.

**Note:** Latitude and longitude coordinates shown are based on the North American Datum of 1927 (NAD 27) as currently required by the Mass Media Bureau of the FCC.

**Satellite Earth Stations:** Transmitter Harris; Paraclipse, 3-meter C-band; AFC, 3-meter Ku-band; Vertex, 4.6-meter Ku-band; Microdyne, M/A-Com, DX Antenna receivers.

**News Services:** NBC News Channel, AP.

**Ownership:** Sunbelt Communications Co. (Group Owner).

**Began Operation:** January 1, 1958. Left air February 5, 1959; resumed operation August 6, 1959 (Television Digest, Vol. 15:6, 33, 36). Sale to Helena TV Inc. by Joseph S. Sample, who took over all properties from Ed Craney, approved by FCC January 18, 1961 (Vol. 16:42:17:4). Sale to Capital City by Helena TV Inc. approved by FCC June 5, 1963 (Vol. 3:23). Transfer of control to Tim Babcock by Paul B. McAdam & A. W. Scribner approved by FCC December 18, 1968. Sale to Lynn H. Koch, et al., by Tim Babcock approved by FCC November 29, 1979. Sale to Donna G. Bradley, Lyle A. Courtneage & Lundberg approved by FCC April 22, 1985. Sale to Big Sky Broadcasting LP approved by FCC August 4, 1988. Sale to Grapevine Communications Inc. approved by FCC November 22, 1996 but never consummated. Sale to present owner by Big Sky Broadcasting LP approved by FCC May 15, 1997.

**Represented (sales):** Blair Television.

**Represented (legal):** Gerald S. Rourke.

**Personnel:**

Kathy Ernst, General Manager & General Sales Manager.

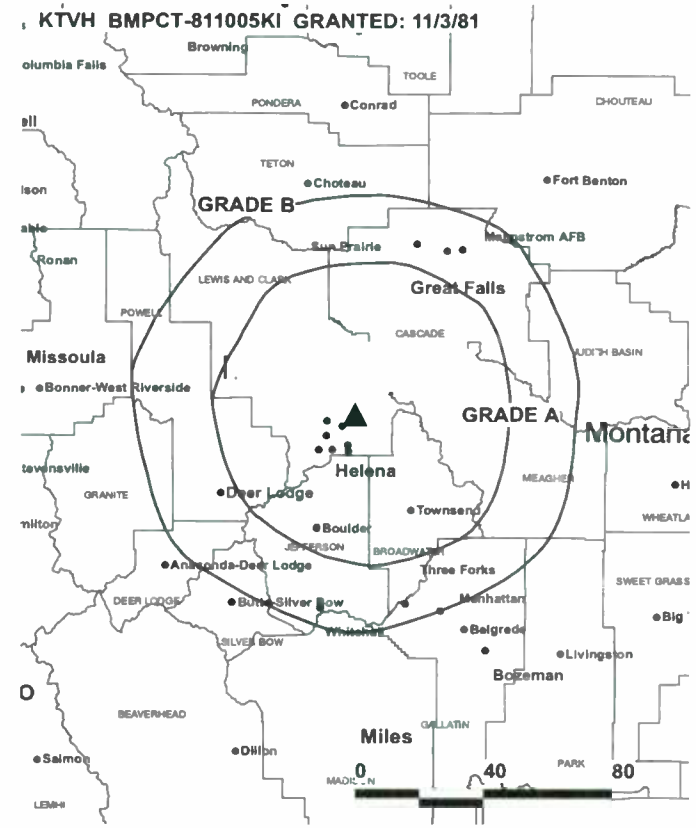
Casey Kyler-West, News & Production Director.

Mike Anderson, Chief Engineer.

Wendy Bingham, Business Manager.

Barb Monroy, Program Director.

Greg Pace, Creative Services & Promotion Manager.



Debbie Schmidt, Marketing Specialist.

Rachel Cottrell, Marketing Specialist.

Jande Norton, Traffic Manager.

**Highest 30 Sec. Rate:** \$400.

**City of License:** Helena. **Station DMA:** Helena, MT. **Rank:** 206.

Circulation © 2005 Nielsen. Coverage based on Nielsen study.

GrandTotal	Cable TV Households	Non-cable TV Households	Total TV Households
Estimated Station Totals *	19,800	19,210	39,010
Average Weekly Circulation (2005)	13,148	6,596	19,744
Average Daily Circulation (2005)			11,184
Station DMA Total	Cable TV Households	Non-cable TV Households	Total TV Households
Estimated Station Totals *	14,340	11,020	25,360
Average Weekly Circulation (2005)	11,123	5,726	16,849
Average Daily Circulation (2005)			9,915
Other DMA Total	Cable TV Households	Non-cable TV Households	Total TV Households
Estimated Station Totals *	5,460	8,190	13,650
Average Weekly Circulation (2005)	2,025	870	2,895
Average Daily Circulation (2005)			1,269

\*Estimated station totals are sums of the Nielsen TV and Cable TV household estimates for each county in which the station registers viewing of more than 5% as per the Nielsen Survey Methods.

**KTVH-DT**

**Ch. 14**

**Network Service:** NBC.

**Grantee:** Beartooth Communications Co., 1500 Foremaster Lane, Las Vegas, NV 89101.

**Studio:** 100 W. Lyndale Ave., Helena, MT 59601.

**Mailing Address:** Box 6125, Helena, MT 59604.

**Phone:** 406-457-1212; 702-642-3333. **Fax:** 406-442-5106.

**E-mail:** kaemst@ktvh.com

**Web Site:** <http://www.ktvh.com>

**Technical Facilities:** Channel No. 14 (470-476 MHz). Authorized power: 140-kw max. visual. Antenna: 2287-ft above av. terrain, 90-ft. above ground.

Latitude	46°	49'	35"
Longitude	111°	42'	33"

**Note:** Latitude and longitude coordinates shown are based on the North American Datum of 1927 (NAD 27) as currently required by the Mass Media Bureau of the FCC.

**Ownership:** Sunbelt Communications Co. (Group Owner).

**Began Operation:** Station operating under Special Temporary Authority at 21.5-kw max. visual; no on-air date

**Represented (sales):** Blair Television.

**Personnel:**

**Kathy Ernst**, General Manager & General Sales Manager.

**Casey Kyler-West**, News & Production Manager.

**Mike Anderson**, Chief Engineer.

**Wendy Bingham**, Business Manager.

**Barb Monroy**, Program Director.

**Debbie Schmidt**, Marketing Specialist.

**Rachel Cottrell**, Marketing Specialist.

**Greg Pace**, Creative Services & Promotion Director.

**Jande Norton**, Traffic Manager.

**City of License:** Helena. **Station DMA:** Helena, MT. **Rank:** 206.

**Nielsen Data:** Not available.

**KCFW-DT**

**Ch. 38**

**Network Service:** NBC.

**Grantee:** BlueStone License Holdings Inc., 8802 Shannon Way, Wichita, KS 67206.

**Studio:** 401 First Ave. E, Kalispell, MT 59901.

**Mailing Address:** 401 First Ave. E, Kalispell, MT 59901.

**Phone:** 406-755-5239. **Fax:** 406-752-8002.

**E-mail:** news@kcfw.com

**Web Site:** http://www.nbcmontana.com

**Technical Facilities:** Channel No. 38 (614-620 MHz). Authorized power: 29.9-kw max. visual. Antenna: 2749-ft above av. terrain, 188-ft. above ground.

Latitude	48°	00'	48"
Longitude	114°	21'	55"

**Note:** Latitude and longitude coordinates shown are based on the North American Datum of 1927 (NAD 27) as currently required by the Mass Media Bureau of the FCC.

**Ownership:** BlueStone TV Holdings Inc. (Group Owner).

**Began Operation:** February 1, 2002. Standard Definition.

**Represented (sales):** Continental Television Sales.

**Represented (legal):** Hogan & Hartson LLP.

**Represented (sales):** Katz Television.

**Personnel:**

**Keith Sommer**, General Manager & National Sales Manager.

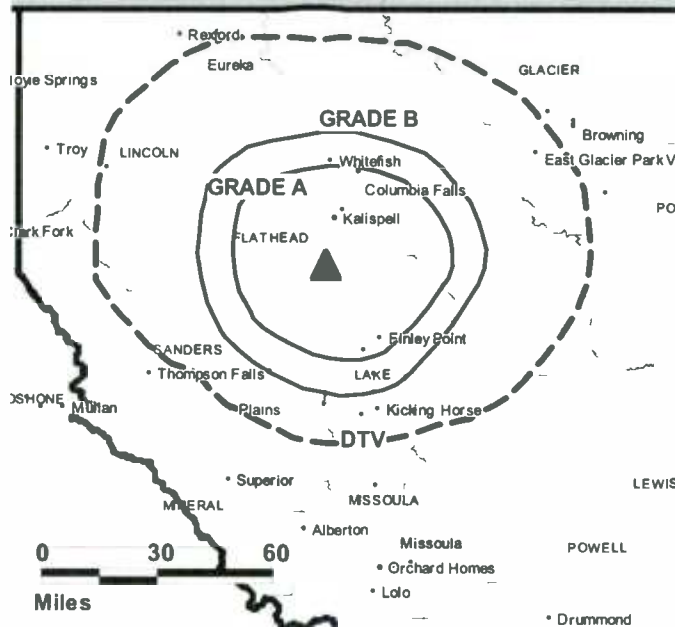
**Steve Fetveit**, Local Sales Manager.

**Jim Harmon**, News Director.

**Charlie Cannaliato**, Chief Engineer.

**Danni Gray**, Business Manager.

KCFW-DT BPCDT-19991026ABY GRANTED: 10/18/2001



© 2006 Warren Communications News

**Jean Zosel**, Program, Promotion & Marketing Director.

**Shari Kay Austin**, Traffic Manager.

**City of License:** Kalispell. **Station DMA:** Missoula, MT. **Rank:** 168.

**Nielsen Data:** Not available.



**KCFW-TV**

**Ch. 9**

**(Satellite of KECI-TV, Missoula)**

**Network Service:** NBC.

**Licensee:** BlueStone License Holdings Inc., 8802 Shannon Way, Wichita, KS 67206.

**Studio:** 401 First Ave. E, Kalispell, MT 59901.

**Mailing Address:** 401 First Ave. E, Kalispell, MT 59901.

**Phone:** 406-755-5239. **Fax:** 406-752-8002.

**E-mail:** news@kcfw.com

**Web Site:** http://www.nbcmontana.com

**Technical Facilities:** Channel No. 9 (186-192 MHz). Authorized power: 26.5-kw visual, 5.3-kw aural. Antenna: 2794-ft above av. terrain, 240-ft. above ground, 6898-ft. above sea level.

Latitude 48° 00' 48"  
Longitude 114° 21' 55"

**Transmitter:** Blacktail Mountain, 6.5-mi. W of Lakeside, MT.

**Digital Facilities:** Channel No. 38 (614-620 MHz). Power: 29.9-kw max. visual. Antenna: 2749-ft above av. terrain, 188-ft. above ground.

Latitude 48° 00' 48"  
Longitude 114° 21' 55"

**FCC Digital File Number:** BPCDT-19991026ABY. Granted: October 18, 2001.

**Note:** Latitude and longitude coordinates shown are based on the North American Datum of 1927 (NAD 27) as currently required by the Mass Media Bureau of the FCC.

**Multichannel TV Sound:** Stereo only.

**Satellite Earth Station:** Transmitter Harris; Andrew, 2.8-meter Ku-band.

**News Services:** NBC News Channel, AP.

**Ownership:** BlueStone TV Holdings Inc. (Group Owner).

**Began Operation:** June 10, 1968. Sale to present owner by Lamco Communications Inc. approved by FCC April 29, 2004. Sale to Lamco Communications Inc. by Precht Communications Inc. approved by FCC April 29, 1998.

**Represented (sales):** Continental Television Sales.

**Represented (sales):** Katz Television.

**Represented (legal):** Hogan & Hartson LLP.

**Represented (engineering):** Cohen, Dippell & Everist PC.

**Personnel:**

**Keith Sommer,** General Manager & National Sales Manager.

**Steve Felveit,** Local Sales Manager.

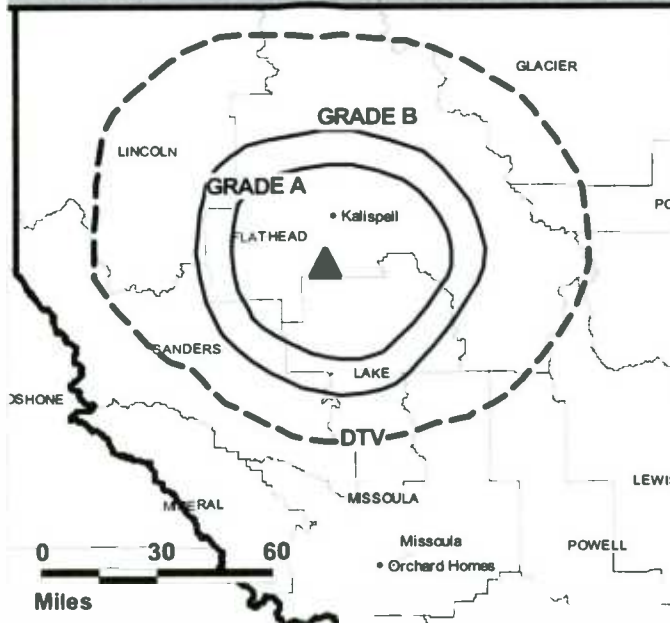
**Jim Harmon,** News Director.

**Charlie Cannallato,** Chief Engineer.

**Danni Gray,** Business Manager.

**Jean Zosel,** Program, Promotion & Marketing Director.

**KCFW-TV BPCT-3985 GRANTED: 12/20/1967**



© 2006 Warren Communications News

**Shari Kay Austin,** Traffic Manager.

**Rates:** On request.

**City of License:** Kalispell. **Station DMA:** Missoula, MT. **Rank:** 168.

Circulation © 2005 Nielsen. Coverage based on Nielsen study.

GrandTotal	Cable TV Households	Non-cable TV Households	Total TV Households
Estimated Station Totals *	24,310	21,570	45,880
Average Weekly Circulation (2005)	15,073	7,470	22,543
Average Daily Circulation (2005)			12,313
Station DMA Total	Cable TV Households	Non-cable TV Households	Total TV Households
Estimated Station Totals *	20,720	21,570	42,290
Average Weekly Circulation (2005)	13,170	7,470	20,640
Average Daily Circulation (2005)			11,713
Other DMA Total	Cable TV Households	Non-cable TV Households	Total TV Households
Estimated Station Totals *	3,590	0	3,590
Average Weekly Circulation (2005)	1,903	0	1,903
Average Daily Circulation (2005)			600

\*Estimated station totals are sums of the Nielsen TV and Cable TV household estimates for each county in which the station registers viewing of more than 5% as per the Nielsen Survey Methods.

**KBAO**  
**Ch. 13**

**Network Service:** NBC.

**Licensee:** Beartooth Communications Co., 1500 Foremaster Lane, Las Vegas, NV 89101.

**Studio:** 100 W. Lindale Ave., Suite A, Helena, MT 59601.

**Mailing Address:** Box 6125, Helena, MT 59604.

**Phone:** 406-457-1212. **Fax:** 406-442-5106.

**E-mail:** keamst@ktvh.com

**Web Site:** http://www.ktvh.com

**Technical Facilities:** Channel No. 13 (210-216 MHz). Authorized power: 5-kw visual. Antenna: 1929-ft above av. terrain, 190-ft. above ground, 5869-ft. above sea level.

Latitude	47°	10'	46"
Longitude	109°	32'	05"

Holds CP for change to 5.3-kw visual, 1880-ft above av. terrain, 26-ft. above ground, 5823-ft. above sea level; lat. 47° 10' 40", long. 109° 32' 05", BMPCT-990520KE.

**Transmitter:** NW 1/4 of SE 1/4 of Section 2, T16N, R17E, Fergus County.

**FCC Digital File Number:** Ch. 21. (pending).

**Note:** Latitude and longitude coordinates shown are based on the North American Datum of 1927 (NAD 27) as currently required by the Mass Media Bureau of the FCC.

**Ownership:** Sunbelt Communications Co. (Group Owner).

**Began Operation:** January 3, 2001.

**Personnel:**

**Kathy Ernst**, General Manager.

**Casey Kyler-West**, News & Production Manager.

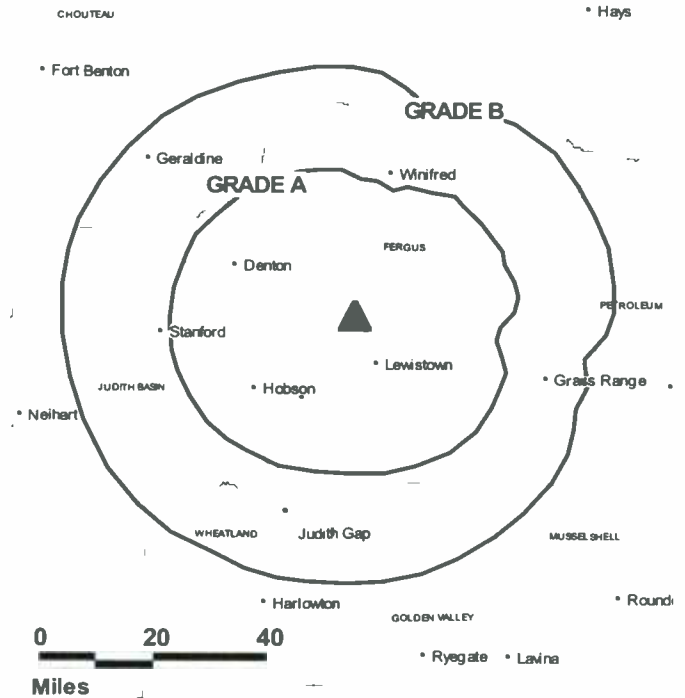
**Mike Anderson**, Chief Engineer.

**Wendy Bingham**, Business Manager.

**Barb Monroy**, Program Director.

**Debbie Schmidt**, Marketing Specialist.

**KBAO BMPCT-19990520KE GRANTED: 6/9/2000**



© 2006 Warren Communications News

**Rachel Cottrell**, Marketing Specialist.

**Greg Pace**, Creative Services & Promotion Director.

**Jande Norton**, Traffic Manager.

**City of License:** Lewistown. **Station DMA:** Great Falls, MT. **Rank:** 189.

**Nielsen Data:** Not available.

**KYUS-TV**  
**Ch. 3**  
**(Satellite of KULR-TV, Billings)**

**Network Service:** NBC.

**Licensee:** KYUS Broadcasting Corp., 210 S. Douglas, Glendive, MT 59330.

**Studio:** 2045 Overland Ave., Billings, MT 59102.

**Mailing Address:** Box 80810, Billings, MT 59108.

**Phone:** 406-656-8000. **Fax:** 406-652-8207.

**E-mail:** jlangliers@kulr.com

**Web Site:** http://www.kulr8.com

**Technical Facilities:** Channel No. 3 (60-66 MHz). Authorized power: 10.42-kw visual, 1.02-kw aural. Antenna: 102-ft above av. terrain, 75-ft. above ground, 2644-ft. above sea level.

Latitude 46° 24' 48"  
 Longitude 105° 51' 04"

**Transmitter:** 1-mi. NW of Miles City.

**Digital Facilities:** Channel No. 13 (210-216 MHz). Power: 2.9-kw visual. Antenna: 98-ft above av. terrain, 51-ft. above ground, 2631-ft. above sea level.

Latitude 46° 25' 34"  
 Longitude 105° 51' 38"

**FCC Digital File Number:** BPCDT-19991028AAX. Granted: May 25, 2000.

**Note:** Latitude and longitude coordinates shown are based on the North American Datum of 1927 (NAD 27) as currently required by the Mass Media Bureau of the FCC.

**Ownership:** Glendive Broadcasting Corp. (Group Owner).

**Began Operation:** September 1, 1969. Sale to present owner by KOUS-TV approved by FCC February 15, 1995. Sale to KOUS-TV by Custer Broadcasting Corp. approved by FCC March 14, 1984.

**Represented (sales):** Continental Television Sales.

**Represented (sales):** Roslin TV Sales.

**Personnel:**

**Bruce Cummings**, President & General Manager.

**John Langeliers**, General Sales Manager.

**Toni Schneider**, Local Sales Manager.

**Blaire Martin**, News & Public Affairs Director.

**Mark Huller**, Chief Engineer.

**Marice Hummel**, Business Manager.

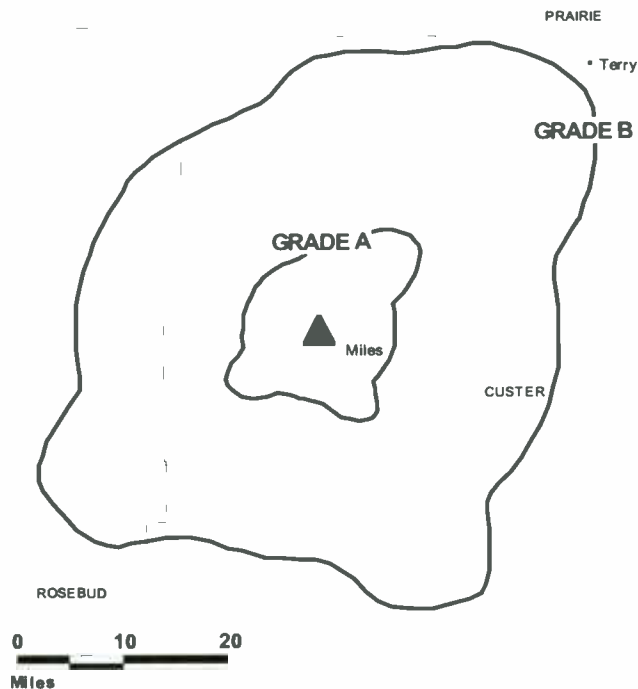
**Linda Shandy**, Program Director.

**Coleen Lind**, Promotion Director.

**Nathan Woodward**, Production Manager.

**Christy Klauder**, Traffic Manager.

**KYUS-TV BPCT-19920406KH GRANTED: 5/29/1992**



© 2006 Warren Communications News

**Rates:** On request.

**City of License:** Miles City. **Station DMA:** Billings, MT. **Rank:** 171.

Circulation © 2005 Nielsen. Coverage based on Nielsen study.

GrandTotal	Cable TV Households	Non-cable TV Households	Total TV Households
Estimated Station Totals *	3,270	1,650	4,920
Average Weekly Circulation (2005)	478	271	749
Average Daily Circulation (2005)			329
Station DMA Total	Cable TV Households	Non-cable TV Households	Total TV Households
Estimated Station Totals *	2,950	1,650	4,600
Average Weekly Circulation (2005)	431	271	702
Average Daily Circulation (2005)			317
Other DMA Total	Cable TV Households	Non-cable TV Households	Total TV Households
Estimated Station Totals *	320	0	320
Average Weekly Circulation (2005)	47	0	47
Average Daily Circulation (2005)			12

\*Estimated station totals are sums of the Nielsen TV and Cable TV household estimates for each county in which the station registers viewing of more than 5% as per the Nielsen Survey Methods.

**KECI-DT**  
**Ch. 40**

**Network Service:** NBC.

**Grantee:** BlueStone License Holdings Inc., 8802 Shannon Way, Wichita, KS 67206.

**Studio:** 340 W. Main St., Missoula, MT 59802.

**Mailing Address:** 340 W. Main St., Missoula, MT 59802.

**Phone:** 406-721-2063. **Fax:** 406-721-6791.

**E-mail:** news@keci.com

**Web Site:** http://www.nbcmontana.com

**Technical Facilities:** Channel No. 40 (626-632 MHz). Authorized power: 116-kw max. visual. Antenna: 2021-ft above av. terrain, 141-ft. above ground.

Latitude	47°	01'	04"
Longitude	114°	00'	47"

**Note:** Latitude and longitude coordinates shown are based on the North American Datum of 1927 (NAD 27) as currently required by the Mass Media Bureau of the FCC.

**Ownership:** BlueStone TV Holdings Inc. (Group Owner).

**Began Operation:** Station operating under Special Temporary Authority at 5.7-kw max. visual; no on-air date

**Represented (engineering):**

**Represented (legal):** Hogan & Hartson LLP.

**Represented (sales):** Continental Television Sales.

**Personnel:**

**Keith Sommer**, General Manager & National Sales Manager.

**Steve Felveit**, Local Sales Manager.

**Jim Harmon**, News Director.

**Charlie Cannaliato**, Chief Engineer.

**Danni Gray**, Business Manager.

KECI-DT BPCDT-19991015ABC GRANTED: 3/10/2000



© 2006 Warren Communications News

**Jean Zosel**, Program, Promotion & Marketing Director.

**Shari Kay Austin**, Traffic Manaer.

**City of License:** Missoula. **Station DMA:** Missoula, MT. **Rank:** 168.

**Nielsen Data:** Not available.

**KECI-TV**

**Ch. 13**

**(Operates satellites KTVM, Butte; KCFW-TV, Kalispell)**

**Network Service:** NBC.

**Licensee:** BlueStone License Holdings Inc., 8802 Shannon Way, Wichita, KS 67206.

**Studio:** 340 W. Main St., Missoula, MT 59802.

**Mailing Address:** 340 W. Main St., Missoula, MT 59802.

**Phone:** 406-721-2063. **Fax:** 406-721-6791.

**E-mail:** news@keci.com

**Web Site:** http://www.nbcmontana.com

**Technical Facilities:** Channel No. 13 (210-216 MHz). Authorized power: 300-kw visual, 30-kw aural. Antenna: 2000-ft above av. terrain, 289-ft. above ground, 7060-ft. above sea level.

Latitude 47° 01' 05"  
Longitude 114° 00' 41"

**Transmitter:** 10-mi. N of Missoula, near Evaro, MT.

**Digital Facilities:** Channel No. 40 (626-632 MHz). Power: 116-kw max. visual. Antenna: 2021-ft above av. terrain, 141-ft. above ground.

Latitude 47° 01' 04"  
Longitude 114° 00' 47"

**FCC Digital File Number:** BPCDT-19991015ABC. Granted: March 10, 2000.

**Note:** Latitude and longitude coordinates shown are based on the North American Datum of 1927 (NAD 27) as currently required by the Mass Media Bureau of the FCC.

**Multichannel TV Sound:** Stereo only.

**Satellite Earth Stations:** Transmitter Larcum; Harris, 3-meter Ku-band; Vertex, 4.5-meter Ku-band; Paracclipse, 4.5-meter C-band; Harris, 4.5-meter C-band; Harris, 7-meter Ku-band; M/A-Com, Harris, Andrew receivers.

**SNG Mobile Dish:** Harris-Allied, 1.8-meter Ku-band.

**News Services:** NBC News Channel, AP.

**Ownership:** BlueStone TV Holdings Inc. (Group Owner).

**Began Operation:** July 1, 1954. Sale to KMSO-TV Inc. (Dale G. Moore) by Mosby's Inc. approved by FCC September 11, 1964 (Television Digest, Vol. 4:32, 38). Sale to Precht Communications Inc. by Dale G. Moore approved by FCC August 24, 1978. Sale to Lamco Communications Inc. by Precht Communications Inc. approved by FCC April 29, 1998. Sale to present owner by Lamco Communications Inc. approved by FCC April 29, 2004.

**Represented (sales):** Continental Television Sales.

**Represented (legal):** Hogan & Hartson LLP.

**Represented (engineering):** Cohen, Dippell & Everist PC.

**Personnel:**

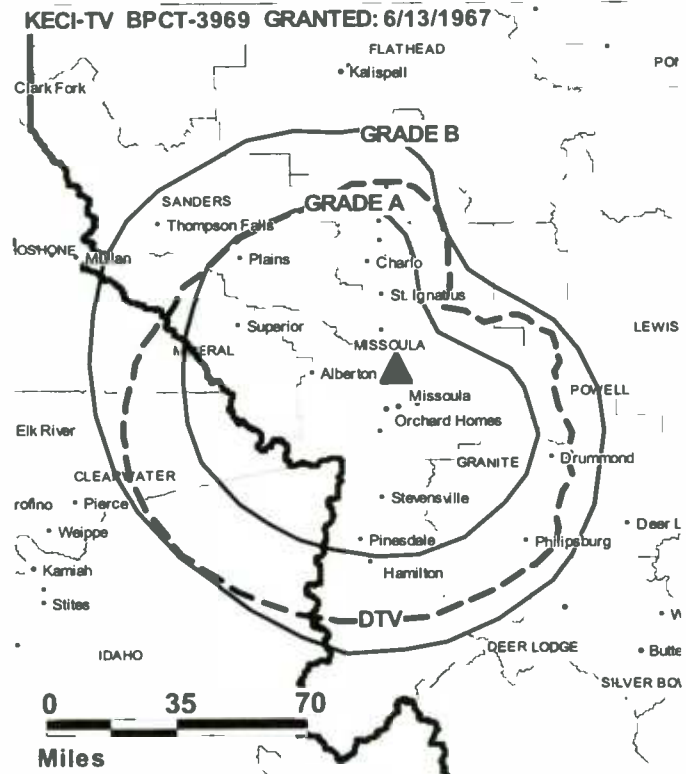
**Keith Sommer,** General Manager & National Sales Manager.

**Steve Felveit,** Local Sales Manager.

**Jim Harmon,** News Director.

**Charlie Cannaliato,** Chief Engineer.

**Danni Gray,** Business Manager.



© 2006 Warren Communications News

**Jean Zosel,** Program, Promotion & Marketing Director.

**Shari Kay Austin,** Traffic Manager.

**Rates:** On request.

**City of License:** Missoula. **Station DMA:** Missoula, MT. **Rank:** 168.

Circulation © 2005 Nielsen. Coverage based on Nielsen study.

GrandTotal	Cable TV Households	Non-cable TV Households	Total TV Households
Estimated Station Totals *	25,870	62,210	88,080
Average Weekly Circulation (2005)	19,147	25,480	44,627
Average Daily Circulation (2005)			23,363
Station DMA Total	Cable TV Households	Non-cable TV Households	Total TV Households
Estimated Station Totals *	25,540	58,250	83,790
Average Weekly Circulation (2005)	18,817	25,155	43,972
Average Daily Circulation (2005)			23,188
Other DMA Total	Cable TV Households	Non-cable TV Households	Total TV Households
Estimated Station Totals *	330	3,960	4,290
Average Weekly Circulation (2005)	330	325	655
Average Daily Circulation (2005)			175

\*Estimated station totals are sums of the Nielsen TV and Cable TV household estimates for each county in which the station registers viewing of more than 5% as per the Nielsen Survey Methods.

# Montana — Missoula

## KMMF Ch. 17

**Network Service:** FOX.

**Grantee:** Montana License Sub Inc., One Shackelford Dr., Suite 400, Little Rock, AR 72211-2545.

**Studio:** 5115 US Highway 93S., Missoula, MT 59804.

**Mailing Address:** 5115 US Highway 93S, Missoula, MT 59804.

**Phone:** 406-251-1360. **Fax:** 406-251-1364.

**E-mail:** tciprari@ebcorp.net

**Web Site:** <http://www.fox-17.com>

**Technical Facilities:** Channel No. 17 (488-494 MHz). Authorized power: 589-kw max. visual. Antenna: 2060-ft above av. terrain, 85-ft. above ground, 6256-ft. above sea level.

Latitude	46°	48°	08°
Longitude	113°	58°	19°

**Transmitter:** N.W. slope of Mount Dean Stone, 2.5-mi. S of Missoula.

**Note:** Latitude and longitude coordinates shown are based on the North American Datum of 1927 (NAD 27) as currently required by the Mass Media Bureau of the FCC.

**Ownership:** Equity Broadcasting Corp. (Group Owner).

**Began Operation:** December 1, 2001. Sale to MMBG License LLC (Max Media LLC) pending.

### Personnel:

**Tom Ciprari,** Operations Manager.

**Linda Baumann,** General & Local Sales Manager.

**Anna Cloer,** News Director.

**Mike Warner,** Chief Engineer.

**Clay Meissner,** Business Manager.

**Linda Julius,** Program Director.

**Linda Tracy,** Promotion Director.

**LaRae Babb,** Traffic Manager.

**City of License:** Missoula. **Station DMA:** Missoula, MT. **Rank:** 168.

Circulation © 2005 Nielsen. Coverage based on Nielsen study.

<b>GrandTotal</b>	<b>Cable TV Households</b>	<b>Non-cable TV Households</b>	<b>Total TV Households</b>
Estimated Station Totals *	42,190	54,270	96,460
Average Weekly Circulation (2005)	16,191	12,735	28,926
Average Daily Circulation (2005)			9,269

<b>Station DMA Total</b>	<b>Cable TV Households</b>	<b>Non-cable TV Households</b>	<b>Total TV Households</b>
Estimated Station Totals *	42,190	54,270	96,460
Average Weekly Circulation (2005)	16,191	12,735	28,926
Average Daily Circulation (2005)			9,269

\*Estimated station totals are sums of the Nielsen TV and Cable TV household estimates for each county in which the station registers viewing of more than 5% as per the Nielsen Survey Methods.



**KPAX-DT**  
**Ch. 35**

**Network Service:** CBS.

**Grantee:** KPAX Communications Inc., Box 4827, Missoula, MT 59806.

**Studio:** 1049 W. Central Ave., Missoula, MT 59801.

**Mailing Address:** 1049 W. Central Ave., Missoula, MT 59801.

**Phone:** 406-542-4400. **Fax:** 406-543-7111.

**E-mail:** bob@kpax.com

**Web Site:** http://www.kpax.com

**Technical Facilities:** Channel No. 35 (596-602 MHz). Authorized power: 28-kw max. visual. Antenna: 2044-ft above av. terrain, 181-ft. above ground.

Latitude	47°	01'	06"
Longitude	114°	00'	41"

**Note:** Latitude and longitude coordinates shown are based on the North American Datum of 1927 (NAD 27) as currently required by the Mass Media Bureau of the FCC.

**Ownership:** Evening Post Publishing Co. (Group Owner).

**Began Operation:** Station operating under Special Temporary Authority at 8.35-kw visual; no on-air date

**Personnel:**

**Robert Hermis**, President, General & Station Manager.

**Tammy Engle**, Program, Business & Operations Manager.

**Jim McLean**, General & Local Sales Manager.

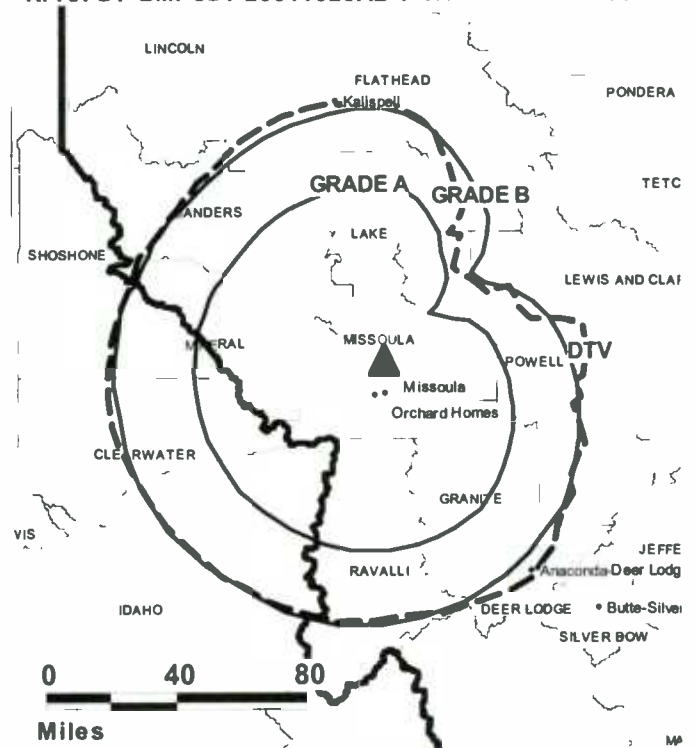
**Joel Lundstad**, News Director.

**Larry Arbaugh**, Chief Engineer.

**James Rafferty**, Promotion Director.

**Dave McLean**, Production Manager.

**KPAX-DT BMPCDT-20011025ABQ GRANTED: 12/6/2001**



© 2006 Warren Communications News

**Tonya Roberts**, Local Traffic Manager.

**City of License:** Missoula. **Station DMA:** Missoula, MT. **Rank:** 168.

**Nielsen Data:** Not available.

**KPAX-TV**  
Ch. 8

**Network Service:** CBS.

**Licensee:** KPAX Communications Inc., 1049 W Central Ave., Box 4827, Missoula, MT 59806.

**Studio:** 1049 W. Central Ave., Missoula, MT 59801.

**Mailing Address:** 1049 W. Central Ave., Missoula, MT 59801.

**Phone:** 406-542-4400. **Fax:** 406-543-7111.

**E-mail:** bob@kpax.com

**Web Site:** http://www.kpax.com

**Technical Facilities:** Channel No. 8 (180-186 MHz). Authorized power: 275-kw & 257-kw horizontal visual, 51.5-kw & 48-kw horizontal aural. Antenna: 2150-ft above av. terrain, 284-ft. above ground, 7101-ft. above sea level.

Latitude 47° 01' 06"  
Longitude 114° 00' 41"

**Transmitter:** TV Mountain, 4-mi. E of Evaro.

**Digital Facilities:** Channel No. 35 (596-602 MHz). Power: 28-kw max. visual. Antenna: 2044-ft above av. terrain, 181-ft. above ground.

Latitude 47° 01' 06"  
Longitude 114° 00' 41"

**FCC Digital File Number:** BMPCDT-20011025ABQ. Granted: December 06, 2001.

**Note:** Latitude and longitude coordinates shown are based on the North American Datum of 1927 (NAD 27) as currently required by the Mass Media Bureau of the FCC.

**Multichannel TV Sound:** Stereo and separate audio program.

**Satellite Earth Stations:** Transmitter NEC; Scientific-Atlanta, Ku-band; Scientific-Atlanta, C-band; Scientific-Atlanta receivers.

**News Services:** Montana TV Network News, All News Network, AP.

**Ownership:** Evening Post Publishing Co. (Group Owner).

**Began Operation:** May 1, 1970. Sale to present owner by SJL Inc. approved by FCC October 31, 1986. Previous sale to SJL by Garryowen Corp. approved by FCC December 23, 1983.

**Represented (sales):** Seltel Inc.

**Represented (legal):** Dow, Lohnes & Albertson PLLC.

**Personnel:**

**Robert Hermis**, President, General & Station Manager.

**Tammy Engle**, Program, Business & Operations Manager.

**Jim McLean**, Sales Manager.

**Joel Lundstad**, News Director.

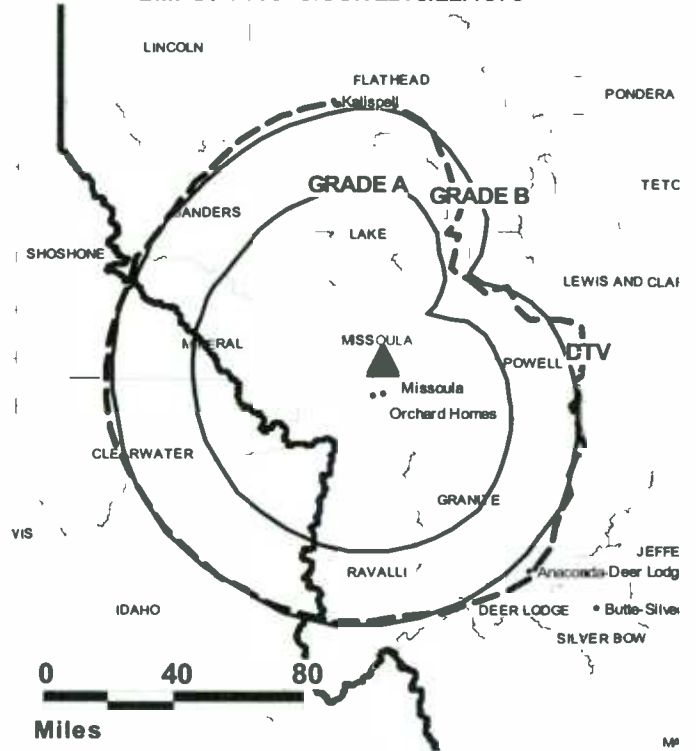
**Larry Arbaugh**, Chief Engineer.

**James Rafferty**, Promotion Director.

**Dave McLean**, Production Manager.

**Tonya Roberts**, Local Traffic Manager.

**KPAX-TV BMPCT-7160 GRANTED: 5/22/1970**



**Highest 30 Sec. Rate:** \$400.

**City of License:** Missoula. **Station DMA:** Missoula, MT. **Rank:** 168.

Circulation © 2005 Nielsen. Coverage based on Nielsen study.

GrandTotal	Cable TV Households	Non-cable TV Households	Total TV Households
Estimated Station Totals *	29,130	59,450	88,580
Average Weekly Circulation (2005)	21,563	27,759	49,322
Average Daily Circulation (2005)			29,241
Station DMA Total	Cable TV Households	Non-cable TV Households	Total TV Households
Estimated Station Totals *	25,540	58,250	83,790
Average Weekly Circulation (2005)	20,946	27,652	48,598
Average Daily Circulation (2005)			29,092
Other DMA Total	Cable TV Households	Non-cable TV Households	Total TV Households
Estimated Station Totals *	3,590	1,200	4,790
Average Weekly Circulation (2005)	617	107	724
Average Daily Circulation (2005)			149

\*Estimated station totals are sums of the Nielsen TV and Cable TV household estimates for each county in which the station registers viewing of more than 5% as per the Nielsen Survey Methods.

**KTMF**  
**Ch. 23**

**Network Service:** ABC.

**Licensee:** MMM License LLC, 900 Laskin Rd., Virginia Beach, VA 23451.

**Studio:** 5115 U.S. Hwy. 93 S, Missoula, MT 59804.

**Mailing Address:** 5115 U.S. Hwy. 93 S, Missoula, MT 59804.

**Phone:** 406-251-1360. **Fax:** 406-251-1364.

**E-mail:** linda@maxmontana.com

**Web Site:** http://www.ktmf.com

**Technical Facilities:** Channel No. 23 (524-530 MHz). Authorized power: 1820-kw max. visual. Antenna: 2106-ft above av. terrain, 256-ft. above ground, 7047-ft. above sea level.

Latitude 47° 01' 10"  
Longitude 114° 00' 46"

**Transmitter:** TV Mountain, approx. 10.56-mi. N of Missoula.

**Digital Facilities:** Channel No. 36 (602-608 MHz). Power: 122-kw max. visual. Antenna: 6972-ft above av. terrain, 180-ft. above ground.

Latitude 47° 01' 10"  
Longitude 114° 00' 46"

**FCC Digital File Number:** BPCDT-19991101AIY. Granted: September 26, 2001.

**Note:** Latitude and longitude coordinates shown are based on the North American Datum of 1927 (NAD 27) as currently required by the Mass Media Bureau of the FCC.

**Multichannel TV Sound:** Stereo only.

**Ownership:** Max Media LLC (Group Owner).

**Began Operation:** November 16, 1990.

**Represented (sales):** Blair Television.

**Represented (legal):** Reddy, Begley & McCormick.

**Represented (engineering):** Peter V. Gureckis & Associates.

**Personnel:**

Linda Baumann, General Manager.

Melissa Mooney, National Sales Manager.

Mike Warner, Chief Engineer.

Clay Meissner, Business Manager.

Linda Julius, Program Director.

Linda Tracy, Promotions Manager.

Hayes Deliste, Production Manager.

LeRae Babb, Traffic Manager.

**Highest 30 Sec. Rate:** \$550.



© 2006 Warren Communications News

**City of License:** Missoula. **Station DMA:** Missoula, MT. **Rank:** 168.

Circulation © 2005 Nielsen. Coverage based on Nielsen study.

GrandTotal	Cable TV Households	Non-cable TV Households	Total TV Households
Estimated Station Totals *	42,190	59,450	101,640
Average Weekly Circulation (2005)	23,384	16,481	39,865
Average Daily Circulation (2005)			13,756
Station DMA Total	Cable TV Households	Non-cable TV Households	Total TV Households
Estimated Station Totals *	42,190	58,250	100,440
Average Weekly Circulation (2005)	23,384	16,374	39,758
Average Daily Circulation (2005)			13,748
Other DMA Total	Cable TV Households	Non-cable TV Households	Total TV Households
Estimated Station Totals *	0	1,200	1,200
Average Weekly Circulation (2005)	0	107	107
Average Daily Circulation (2005)			8

\*Estimated station totals are sums of the Nielsen TV and Cable TV household estimates for each county in which the station registers viewing of more than 5% as per the Nielsen Survey Methods.

**KTMF-DT**  
**Ch. 36**

**Network Service:** ABC.

**Grantee:** MMM License LLC, 900 Laskin Rd., Virginia Beach, VA 23451.

**Studio:** 5115 US Highway 93 S, Missoula, MT 59804.

**Mailing Address:** 5115 US Highway 93 S, Missoula, MT 59804.

**Phone:** 406-251-1360. **Fax:** 406-251-1364.

**E-mail:** linda@maxmontana.com

**Web Site:** <http://www.ktmf.com>

**Technical Facilities:** Channel No. 36 (602-608 MHz). Authorized power: 122-kw max. visual. Antenna: 6972-ft above av. terrain, 180-ft. above ground.

Latitude	47°	01'	10"
Longitude	114°	00'	46"

**Note:** Latitude and longitude coordinates shown are based on the North American Datum of 1927 (NAD 27) as currently required by the Mass Media Bureau of the FCC.

**Ownership:** Max Media LLC (Group Owner).

**Began Operation:** Station operating under Special Temporary Authority at 0.53-kw max. visual; no on-air date

**Represented (sales):** Blair Television.

**Personnel:**

**Linda Baumann**, General Manager.

**Melissa Mooney**, National Sales Manager.

**Mike Warner**, Chief Engineer.

**Clay Meissner**, Business Manager.

**Linda Julius**, Program Director.

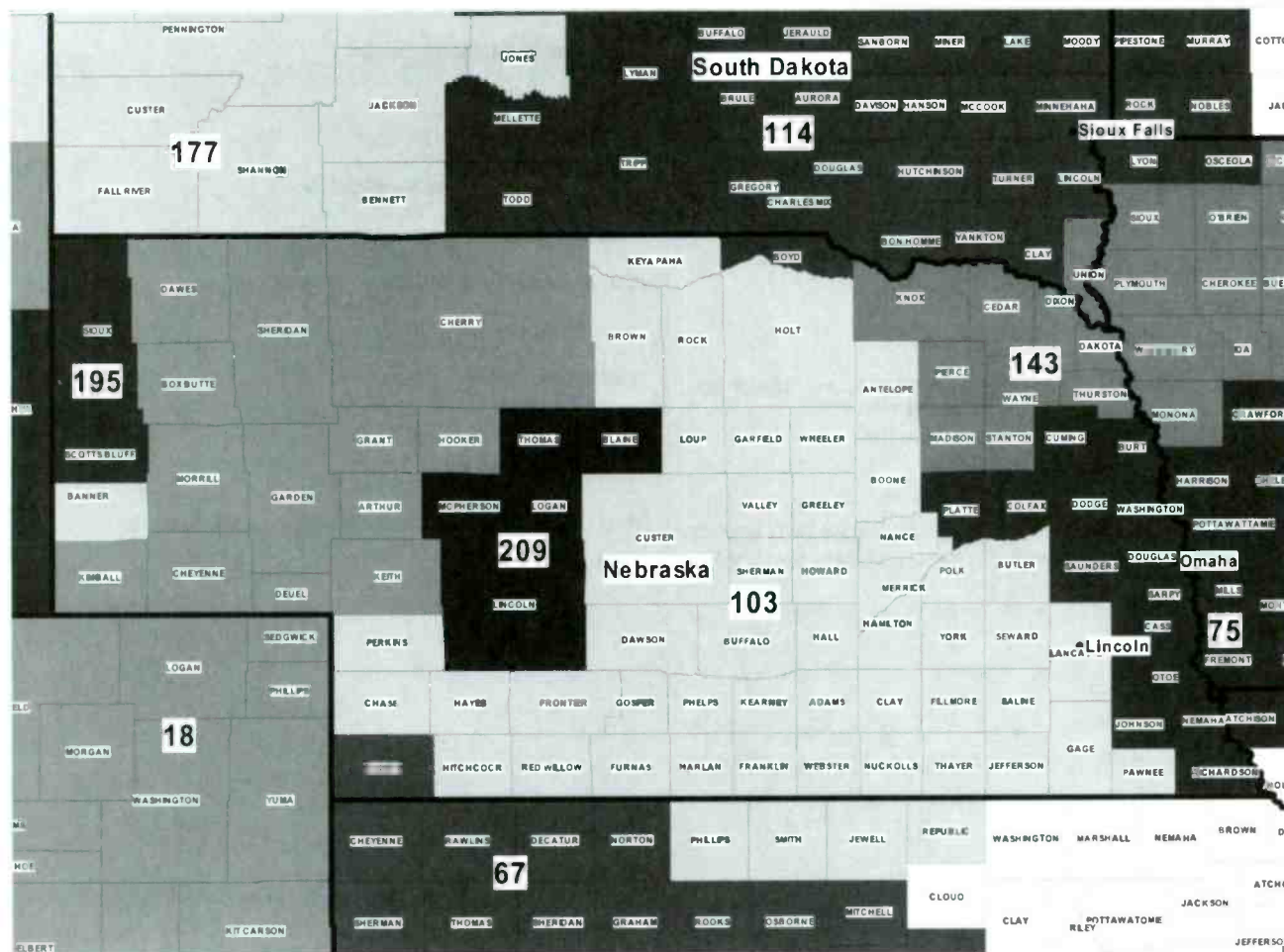
**Linda Tracy**, Promotion Manager.

**Hayes Dellisle**, Production Manager.

**LeRae Babb**, Traffic Manager.

**City of License:** Missoula. **Station DMA:** Missoula, MT. **Rank:** 168.

**Nielsen Data:** Not available.



© 2006 Warren Communications News

MARKET	NIELSEN DMA TV HOUSEHOLDS	RANK	MARKET AREA COMMERCIAL STATIONS
Denver, CO	1,415,180	18	KCEC (50); KCNC-DT (35); KCNC-TV (4); KDEN (25); KDEN-DT (29); KDVR (31); KDVR-DT (32); KFCT (22); KFCT-DT (21); KMAS-DT (10); KMAS-TV (24); KMGH-DT (17); KMGH-TV (7); KPXC-DT (43); KPXC-TV (59); KREG-DT (23); KREG-TV (3); KTFD-DT (15); KTFD-TV (14); KTVD (20); KUPN (3); KUSA-DT (16); KUSA-TV (9); KWGN-DT (34); KWGN-TV (2); KWHD (53); KWHD-DT (46)
Wichita-Hutchinson, KS	446,820	67	KAAS-DT (17); KAAS-TV (18); KAKE-DT (21); KAKE-TV (10); KBDK (14); KBSD-TV (6); KBSH-TV (7); KBSL-TV (10); KLBV (4); KLBV-DT (17); KSAS-DT (26); KSAS-TV (24); KSCC (36); KSCC-DT (35); KSNC (2); KSNC-DT (22); KSNG (11); KSNG-DT (16); KSNK (8); KSNW (3); KSNW-DT (45); KUPK-DT (18); KUPK-TV (13); KWCH-DT (19); KWCH-TV (12); KWCV (33); KWCV-DT (31)
Omaha, NE	399,830	75	KETV (7); KETV-DT (20); KMTV (3); KMTV-DT (45); KPTM (42); KPTM-DT (43); KXVD (15); KXVO-DT (38); WOWT-DT (22); WOWT-TV (6)
Lincoln & Hastings-Kearney, NE	274,150	103	KGIN (11); KGIN-DT (32); KHAS-DT (21); KHAS-TV (5); KHGI-DT (36); KHGI-TV (13); KLKN (8); KLKN-DT (31); KOLN (10); KOLN-DT (25); KSNB-DT (34); KSNB-TV (4); KSNK-DT (12); KTVG (17); KTVG-DT (19)
Sioux Falls (Mitchell), SD	246,020	114	KABY-DT (28); KABY-TV (9); KDLO-DT (2); KDLO-TV (3); KDLT-DT (47); KDLT-TV (46); KDLV-DT (26); KDLV-TV (5); KELO-DT (32); KELO-TV (11); KPLO-DT (14); KPLO-TV (6); KPRY-DT (19); KPRY-TV (4); KSFY-DT (29); KSFY-TV (13); KTTM (12); KTTM-DT (22); KTTW (17); KTTW-DT (7); KWSD (36); KWSD-DT (51)
Sioux City, IA	156,950	143	KCAU-DT (30); KCAU-TV (9); KMEG (14); KMEG-DT (39); KPTH (44); KPTH-DT (49); KTIV (4); KTIV-DT (41)
Rapid City, SD	91,070	177	KCLO-DT (16); KCLO-TV (15); KOUH-DT (7); KOUH-TV (4); KEVN-DT (18); KEVN-TV (7); KHSD-DT (10); KHSD-TV (11); KIVV-DT (29); KIVV-TV (5); KNBN (21); KOTA-DT (2); KOTA-TV (3); KSGW-DT (13); KSGW-TV (12); KSWY (7)
Cheyenne, WY-Scottsbluff, NE	54,320	195	KDEV (33); KDEV-DT (11); KGWN-DT (30); KGWN-TV (5); KLWY (27); KLWY-DT (28); KSTF (10); KSTF-DT (29)
North Platte, NE	15,320	209	KNOP-DT (22); KNOP-TV (2); KWNB-DT (18); KWNB-TV (6)

(Continued on next page)

**Nebraska *Digital* Station Totals as of October 1, 2005**

	VHF	UHF	TOTAL
Commercial Television	2	15	17
Educational Television	0	9	9
	<u>2</u>	<u>24</u>	<u>26</u>

**Nebraska Analog Station Totals as of October 1, 2005**

	VHF	UHF	TOTAL
Commercial Television	14	3	17
Educational Television	6	3	9
	<u>20</u>	<u>6</u>	<u>26</u>





Nebraska — Grand Island

**KGIN-DT**  
**Ch. 32**

**Network Service:** CBS.

**Grantee:** Gray Television Licensee Inc., 1750 K St. NW, Suite 1200, Washington, DC 20005.

**Studio:** 123 N. Locust, Grand Island, NE 68801.

**Mailing Address:** 123 N. Locust, Grand Island, NE 68801.

**Phone:** 308-382-6100. **Fax:** 308-382-3216.

**E-mail:** kgin1011@hotmail.com

**Web Site:** http://www.kolnkgin.com

**Technical Facilities:** Channel No. 32 (578-584 MHz). Authorized power: 830.6-kw max. visual. Antenna: 899-ft above av. terrain, 870-ft. above ground.

Latitude	40°	35'	14"
Longitude	98°	48'	10"

**Note:** Latitude and longitude coordinates shown are based on the North American Datum of 1927 (NAD 27) as currently required by the Mass Media Bureau of the FCC.

**Ownership:** Gray Television Inc. (Group Owner).

**Began Operation:** Station operating under Special Temporary Authority at 415-kw max. visual; no on-air date

**Represented (sales):** Continental Television Sales.

**Represented (legal):** Wiley, Rein & Fielding.

**Personnel:**

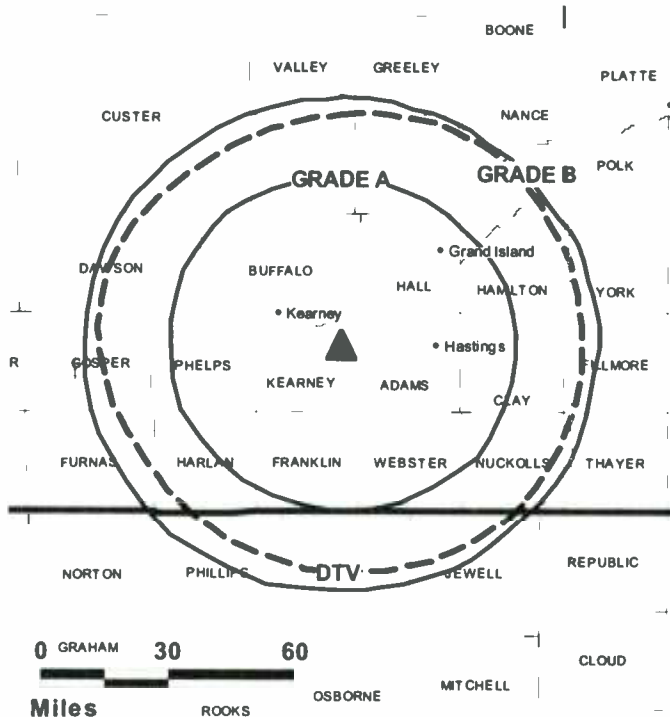
Lisa Guill, President & General Manager.

Brent Haun, Chief Engineer & Operations Manager.

Kris Ryan, General & National Sales Manager.

Clint Simmons, Local Sales Manager.

KGIN-DT BMPCDT-20020109AAA GRANTED: 3/19/2002



**City of License:** Grand Island. **Station DMA:** Lincoln & Hastings-Kearney, NE.

**Rank:** 103.

**Nielsen Data:** Not available.

Nebraska — Grand Island

**KTVG**

**Ch. 17**

**(Operates satellite KSNB-TV, Superior)**

**Network Service:** FOX.

**Licensee:** Hill Broadcasting Co. Inc., 211-D S. 5th St., Gadsden, AL 35901.

**Studio:** 1078 25 Rd., Axtell, NE 68924.

**Mailing Address:** Box 220, Kearney, NE 68848.

**Phone:** 308-743-2494. **Fax:** 308-743-2644.

**E-mail:** news@nebraska.tv

**Technical Facilities:** Channel No. 17 (488-494 MHz). Authorized power: 3890-kw visual. Antenna: 610-ft above av. terrain, 571-ft. above ground, 2595-ft. above sea level.

Latitude 40° 43' 44"  
Longitude 98° 34' 13"

**Transmitter:** 12100 Rainforth Rd., 3-mi. N of Prosser.

**Digital Facilities:** Channel No. 19 (500-506 MHz). Power: 1000-kw max. visual. Antenna: 610-ft above av. terrain, 571-ft. above ground.

Latitude 40° 43' 44"  
Longitude 98° 34' 13"

**FCC Digital File Number:** BPCDT-19991015ABA. Granted: November 24, 2000.

**Note:** Latitude and longitude coordinates shown are based on the North American Datum of 1927 (NAD 27) as currently required by the Mass Media Bureau of the FCC.

**Ownership:** Hill Broadcasting Co. Inc. (Group Owner).

**Began Operation:** September 15, 1993.

**Represented (legal):** Fletcher, Heald & Hildreth PLC.

**Represented (engineering):** Gary M. McGlothlen.

**Personnel:**

**Stephen Morris**, Vice President & General Manager.

**Mark Baumert**, News Director.

**Jerry Fuehrer**, Chief Engineer.

**Tim Williams**, Chief Operator.

**Cheryl Alkire**, Business Manager.


**Mike Wallace**, Production Manager.

**Roxie Johnson**, Traffic Manager.

**Anita Wragge**, Public Affairs Director.

**Rates:** On request.

**KTVG BMPCT-19981013KF GRANTED: 12/22/1998**



© 2006 Warren Communications News

**City of License:** Grand Island. **Station DMA:** Lincoln & Hastings-Kearney, NE.

**Rank:** 103.

Circulation © 2005 Nielsen. Coverage based on Nielsen study.

GrandTotal	Cable TV Households	Non-cable TV Households	Total TV Households
Estimated Station Totals *	47,470	50,620	98,090
Average Weekly Circulation (2005)	19,352	13,308	32,660
Average Daily Circulation (2005)			10,765
Station DMA Total	Cable TV Households	Non-cable TV Households	Total TV Households
Estimated Station Totals *	47,470	50,620	98,090
Average Weekly Circulation (2005)	19,352	13,308	32,660
Average Daily Circulation (2005)			10,765

\*Estimated station totals are sums of the Nielsen TV and Cable TV household estimates for each county in which the station registers viewing of more than 5% as per the Nielsen Survey Methods.

Nebraska — Grand Island

**KTVG-DT**  
**Ch. 19**

**Network Service:** FOX.

**Grantee:** Hill Broadcasting Co. Inc., 2154 Highland Ave, Birmingham, AL 35205.

**Studio:** 1078 25 Rd., Axtell, NE 68924.

**Mailing Address:** Box 220, Kearney, NE 68848.

**Phone:** 308-743-2494. **Fax:** 308-743-2644.

**E-mail:** news@nebraska.tv

**Technical Facilities:** Channel No. 19 (500-506 MHz). Authorized power: 1000-kw max. visual. Antenna: 610-ft above av. terrain, 571-ft. above ground.

Latitude	40°	43'	44"
Longitude	98°	34'	13"

**Note:** Latitude and longitude coordinates shown are based on the North American Datum of 1927 (NAD 27) as currently required by the Mass Media Bureau of the FCC.

**Ownership:** Hill Broadcasting Co. Inc. (Group Owner).

**Began Operation:** Station operating under Special Temporary Authority at 5.3-kw max. visual; no on-air date

**Personnel:**

**Stephen Morris**, Vice President & General Manager.

**Mark Baumert**, News Director.

**Jerry Fuehrer**, Chief Engineer.

**Tim Williams**, Chief Operator.

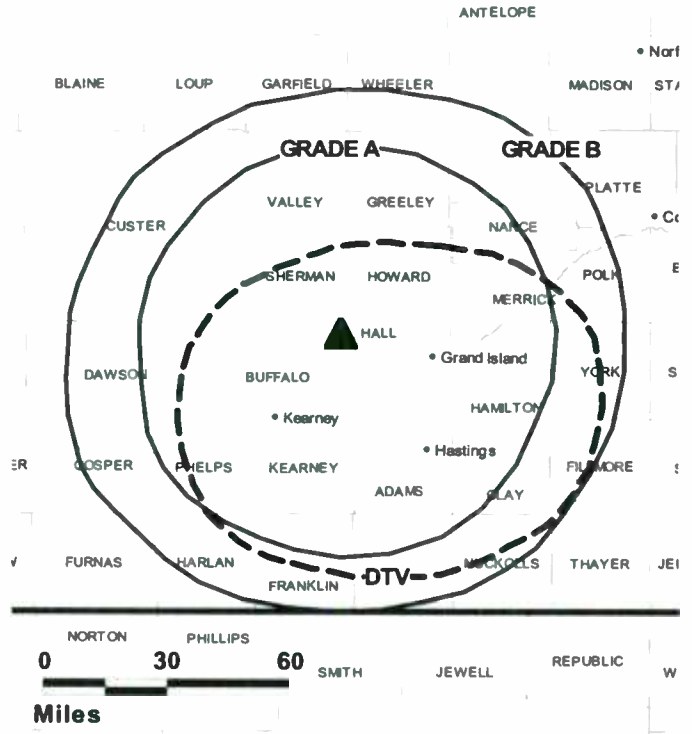
**Cheryl Alkire**, Business Manager.

**Mike Wallace**, Production Manager.

**Roxie Johnson**, Traffic Manager.

**Anita Wragge**, Public Affairs Director.

**KTVG-DT BPCDT-19991015ABA GRANTED: 11/24/2000**



© 2006 Warren Communications News

**City of License:** Grand Island. **Station DMA:** Lincoln & Hastings-Kearney, NE.

**Rank:** 103.

**Nielsen Data:** Not available.

**KHAS-DT**  
**Ch. 21**

**Network Service:** NBC.

**Grantee:** Greater Nebraska Television Inc., 6475 Osborne Dr. W, Hastings, NE 68901.

**Studio:** 6475 Osborne Dr. W, Hastings, NE 68902.

**Mailing Address:** Box 578, Hastings, NE 68902.

**Phone:** 402-463-1321. **Fax:** 402-463-6551.

**E-mail:** khastv@khastv.com

**Web Site:** <http://www.khastv.com>

**Technical Facilities:** Channel No. 21 (512-518 MHz). Authorized power: 1000-kw max. visual. Antenna: 715-ft above av. terrain, 705-ft. above ground, 2641-ft. above sea level.

Latitude	40°	38'	56"
Longitude	98°	23'	001"

**Note:** Latitude and longitude coordinates shown are based on the North American Datum of 1927 (NAD 27) as currently required by the Mass Media Bureau of the FCC.

**Ownership:** Shively Communications (Group Owner).

**Began Operation:** Station operating under Special Temporary Authority at 1.355-kw max. visual; no on-air date

**Represented (legal):** Fletcher, Heald & Hildreth PLC.

**Represented (sales):** Millennium Sales & Marketing.

**Personnel:**

**Ulysses Carlini Jr.,** General Manager.

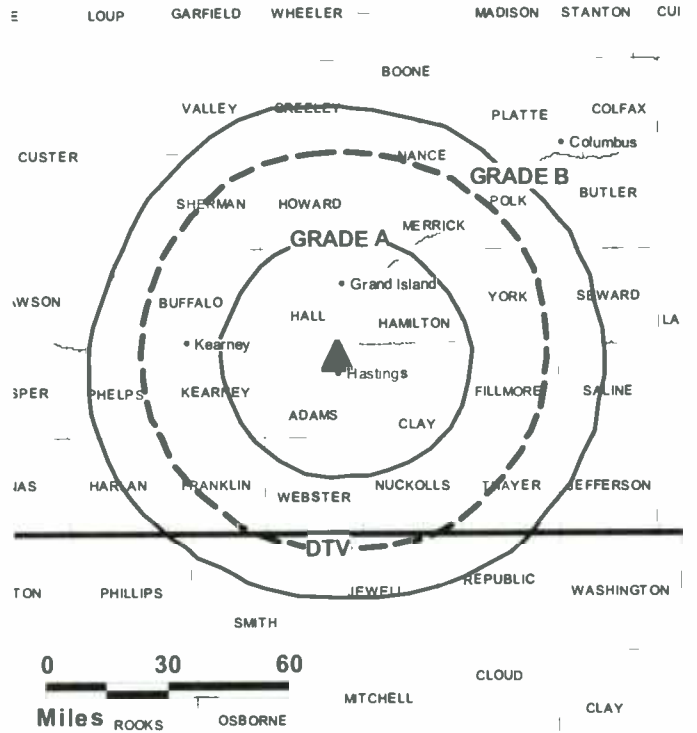
**Al Uerling,** Operations Director.

**Marcia Hogan,** General Sales Manager & Traffic Manager.

**Dennis Kellogg,** News Director.

**Jeff Marousek,** Chief Engineer.

**KHAS-DT BMPCDT-20020221AAT GRANTED: 1/21/2003**



© 2006 Warren Communications News

**Julie Stewart,** Business Manager.

**Jackie Ackerman,** Program Director.

**City of License:** Hastings. **Station DMA:** Lincoln & Hastings-Kearney, NE. **Rank:** 103.

**Nielsen Data:** Not available.

**KHAS-TV**  
**Ch. 5**

**Network Service:** NBC.

**Licensee:** Greater Nebraska Television Inc., 6475 Osborne Dr. W, Hastings, NE 68901.

**Studio:** 6475 Osborne Dr. W., Hastings, NE 68902.

**Mailing Address:** Box 578, Hastings, NE 68902.

**Phone:** 402-463-1321. **Fax:** 402-463-6551.

**E-mail:** khasstv@khasstv.com

**Web Site:** http://www.khasstv.com

**Technical Facilities:** Channel No. 5 (76-82 MHz). Authorized power: 100-kw visual, 20-kw aural. Antenna: 730-ft above av. terrain, 767-ft. above ground, 2707-ft. above sea level.

Latitude 40° 39' 06"  
Longitude 98° 23' 04"

**Transmitter:** Hwy. 281, 3-mi. N of Hastings.

**Digital Facilities:** Channel No. 21 (512-518 MHz). Power: 1000-kw max. visual. Antenna: 715-ft above av. terrain, 705-ft. above ground, 2641-ft. above sea level.

Latitude 40° 38' 56"  
Longitude 98° 23' 001"

**Note:** Latitude and longitude coordinates shown are based on the North American Datum of 1927 (NAD 27) as currently required by the Mass Media Bureau of the FCC.

**Multichannel TV Sound:** Stereo only.

**Satellite Earth Stations:** RCA, 3.9-meter Ku-band; Harris, 6.1-meter C-band; M/A-Com, Harris receivers.

**News Services:** WSI, NBC News Channel, AP.

**Ownership:** Shively Communications (Group Owner).

**Began Operation:** January 1, 1956.

**Represented (sales):** Millennium Sales & Marketing.

**Represented (legal):** Fletcher, Heald & Hildreth PLC.

**Personnel:**

**Ulysses Carlini Jr.,** General Manager.

**Marcia Hogan,** General Sales Manager & Traffic Manager.

**Al Uerling,** Operations Director.

**Dennis Kellogg,** News Director.

**Jeff Marousek,** Chief Engineer.

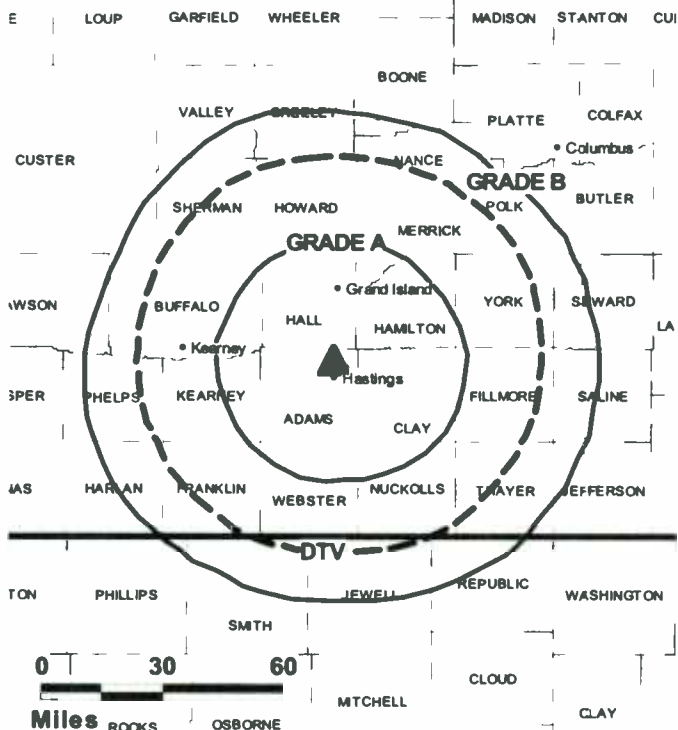
**Julie Stewart,** Business Manager.

**Jackie Ackerman,** Program Director.

**Highest 30 Sec. Rate:** \$350.

**City of License:** Hastings. **Station DMA:** Lincoln & Hastings-Kearney, NE. **Rank:** 103.

**KHAS-TV BPCT-19960724KG GRANTED: 9/5/1997**



Circulation © 2005 Nielsen. Coverage based on Nielsen study.

Grand Total	Cable TV Households	Non-cable TV Households	Total TV Households
Estimated Station Totals *	65,700	83,000	148,700
Average Weekly Circulation (2005)	36,245	24,515	60,760
Average Daily Circulation (2005)			26,556
Station DMA Total	Cable TV Households	Non-cable TV Households	Total TV Households
Estimated Station Totals *	62,270	83,000	145,270
Average Weekly Circulation (2005)	36,010	24,515	60,525
Average Daily Circulation (2005)			26,528
Other DMA Total	Cable TV Households	Non-cable TV Households	Total TV Households
Estimated Station Totals *	3,430	0	3,430
Average Weekly Circulation (2005)	235	0	235
Average Daily Circulation (2005)			28

\*Estimated station totals are sums of the Nielsen TV and Cable TV household estimates for each county in which the station registers viewing of more than 5% as per the Nielsen Survey Methods.



**KWNB-DT**  
**Ch. 18**

**Network Service:** ABC.

**Grantee:** Pappas Telecasting of Central Nebraska LP (A Delaware LP), 500 S. Chinowth Rd., Visalia, CA 93277.

**Studio:** 1078 25 Road, Axtel, NE 68924.

**Mailing Address:** Box 220, Kearney, NE 68848-0220.

**Phone:** 308-743-2494. **Fax:** 308-743-2660.

**E-mail:** news@nebraska.tv

**Technical Facilities:** Channel No. 18 (494-500 MHz). Authorized power: 1000-kw max. visual. Antenna: 649-ft above av. terrain, 465-ft. above ground.

Latitude	40°	37'	32"
Longitude	101°	01'	45"

**Note:** Latitude and longitude coordinates shown are based on the North American Datum of 1927 (NAD 27) as currently required by the Mass Media Bureau of the FCC.

**Ownership:** Pappas Telecasting Companies (Group Owner).

**Began Operation:** Station operating under Special Temporary Authority at 0.532-kw max. visual; no on-air date

**Represented (legal):** Paul, Hastings, Janofsky & Walker LLP.

**Personnel:**

**Steve Morris**, Vice President & General Manager.

**Mark Baumert**, News Director.

**Jerry Fuehrer**, Chief Engineer.

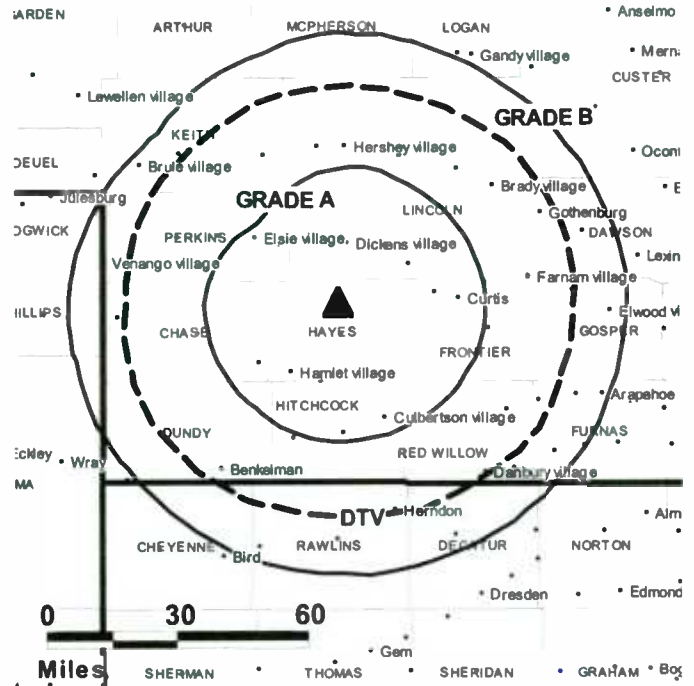
**Cheryl Alkirz**, Business Manager.

**Scott Swenson**, Program Coordinator.

**Brian Siebel**, Regional Marketing Representative.

**Anita Wragge**, Promotion Manager.

**KWNB-DT BPCDT-19991101AJ GRANTED: 6/9/2000**



© 2006 Warren Communications News

**Mike Wallace**, Production Manager.

**Roxie Johnson**, Traffic Manager.

**City of License:** Hayes Center. **Station DMA:** North Platte, NE. **Rank:** 209.

**Nielsen Data:** Not available.

**Nebraska — Hayes Center**

**KWNB-TV  
Ch. 6  
(Satellite of KHGI-TV, Kearney)**

**Network Service:** ABC.

**Licensee:** Pappas Telecasting of Central Nebraska LP (A Delaware LP), 500 S. Chinowth Rd., Visalia, CA 93277.

**Studio:** 1078 25 Road, Axtel, NE 68924.

**Mailing Address:** Box 220, Kearney, NE 68848-0220.

**Phone:** 308-743-2494. **Fax:** 308-743-2660.

**E-mail:** news@nebraska.tv

**Technical Facilities:** Channel No. 6 (82-88 MHz). Authorized power: 100-kw visual, 10-kw aural. Antenna: 725-ft above av. terrain, 541-ft. above ground, 3806-ft. above sea level.

Latitude	40°	37'	32"
Longitude	101°	01'	46"

**Transmitter:** 8-mi. N of Hayes Center.

**Digital Facilities:** Channel No. 18 (494-500 MHz). Power: 1000-kw max. visual. Antenna: 649-ft above av. terrain, 465-ft. above ground.

Latitude	40°	37'	32"
Longitude	101°	01'	45"

**FCC Digital File Number:** BPCDT-19991101UJ. Granted: June 09, 2000.

**Note:** Latitude and longitude coordinates shown are based on the North American Datum of 1927 (NAD 27) as currently required by the Mass Media Bureau of the FCC.

**Satellite Earth Station:** Transmitter RCA; Prodelin, 5-meter; Standard Components receivers.

**News Services:** Sports News Satellite, Conus, WSI, National Weather Service, AP, ABC NewsOne.

**Ownership:** Pappas Telecasting Companies (Group Owner).

**Began Operation:** February 9, 1956.

**Represented (legal):** Paul, Hastings, Janofsky & Walker LLP.

**Represented (sales):** Petry Television Inc.

**Represented (engineering):** Denny & Associates PC.

**Personnel:**

**Steve Morris**, Vice President & General Manager.

**Mark Baumert**, News Director.

**Jerry Fuehrer**, Chief Engineer.

**Cheryl Alkirz**, Business Manager.

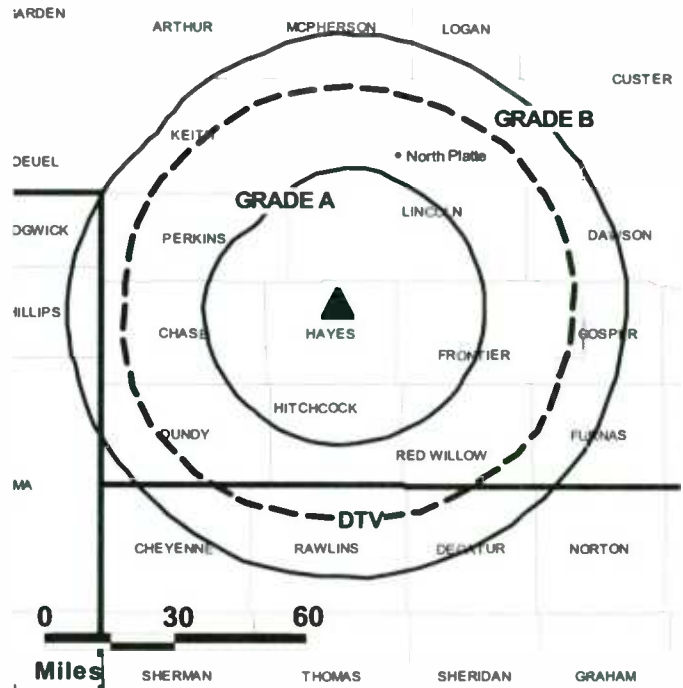
**Scott Swenson**, Program Coordinator.

**Brian Siebel**, Regional Marketing Representative.

**Anita Wragge**, Promotion Manager.

**Mike Wallace**, Production Manager.

**KWNB-TV BPCT-20000405ABQ GRANTED: 4/28/2000**



© 2006 Warren Communications News

**Roxie Johnson**, Traffic Manager.

**Rates:** On request.

**City of License:** Hayes Center. **Station DMA:** North Platte, NE. **Rank:** 209.

Circulation © 2005 Nielsen. Coverage based on Nielsen study.

GrandTotal	Cable	Non-cable	Total
	TV Households	TV Households	
Estimated Station Totals *	16,690	17,040	33,730
Average Weekly Circulation (2005)	10,003	2,849	12,852
Average Daily Circulation (2005)			5,213
Station DMA Total	Cable	Non-cable	Total
	TV Households	TV Households	TV Households
Estimated Station Totals *	9,470	5,390	14,860
Average Weekly Circulation (2005)	5,139	1,285	6,424
Average Daily Circulation (2005)			2,589
Other DMA Total	Cable	Non-cable	Total
	TV Households	TV Households	TV Households
Estimated Station Totals *	7,220	11,650	18,870
Average Weekly Circulation (2005)	4,864	1,564	6,428
Average Daily Circulation (2005)			2,624

\*Estimated station totals are sums of the Nielsen TV and Cable TV household estimates for each county in which the station registers viewing of more than 5% as per the Nielsen Survey Methods.

**KHGI-DT**  
**Ch. 36**

**Network Service:** ABC.

**Grantee:** Pappas Telecasting of Central Nebraska LP (A Delaware LP), 500 S. Chinowth Rd., Visalia, CA 93277.

**Studio:** 1078 25 Rd., Axtell, NE 68924.

**Mailing Address:** Box 220, Kearney, NE 68848-0220.

**Phone:** 308-743-2494. **Fax:** 308-743-2644.

**E-mail:** news@nebraska.tv

**Technical Facilities:** Channel No. 36 (602-608 MHz). Authorized power: 838-kw max. visual. Antenna: 1047-ft above av. terrain, 1053-ft. above ground.

Latitude	40°	39'	27"
Longitude	98°	51'	24"

**Note:** Latitude and longitude coordinates shown are based on the North American Datum of 1927 (NAD 27) as currently required by the Mass Media Bureau of the FCC.

**Ownership:** Pappas Telecasting Companies (Group Owner).

**Began Operation:** Station operating under Special Temporary Authority at 8.4-kw max. visual; no on-air date

**Represented (legal):** Paul, Hastings, Janofsky & Walker LLP.

**Personnel:**

**Steve Morris**, Vice President & General Manager.

**Mark Baumert**, News Director.

**Jerry Fuehrer**, Chief Engineer.

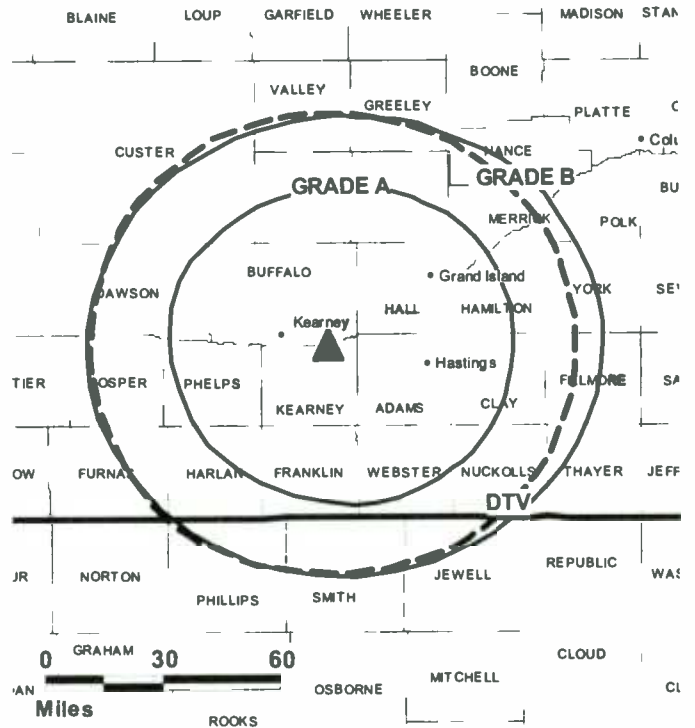
**Anita Wragge**, Promotion Manager.

**Scott Swenson**, Program Coordinator.

**Mike Wallace**, Production Manager.

**Brian Seibel**, Regional Marketing Representative.

**KHGI-DT BMPCDT-20020301AEB GRANTED: 4/18/2002.**



© 2006 Warren Communications News

**Roxie Johnson**, Traffic Manager.

**City of License:** Kearney. **Station DMA:** Lincoln & Hastings-Kearney, NE. **Rank:** 103.

**Nielsen Data:** Not available.

**KHGI-TV**

**Ch. 13**

**(Operates satellite KWNB-TV, Hayes Center)**

**Network Service:** ABC.

**Licensee:** Pappas Telecasting of Central Nebraska LP (A Delaware LP), 500 S. Chinowth Rd., Visalia, CA 93277.

**Studio:** 1078 25 Rd., Axtell, NE 68924.

**Branch Office:** 7501 O St., Suite 101, Lincoln, NE 68510.

**Mailing Address:** Box 220, Kearney, NE 68848-0220.

**Phone:** 308-743-2494. **Fax:** 308-743-2644.

**E-mail:** news@nebraska.tv

**Technical Facilities:** Channel No. 13 (210-216 MHz). Authorized power: 316-kw visual, 31.6-kw aural. Antenna: 1110-ft above av. terrain, 1163-ft. above ground, 3240-ft. above sea level.

Latitude 40° 39' 20"  
Longitude 98° 51' 04"

Holds CP for change to 1115-ft above av. terrain, 1121-ft. above ground, 3199-ft. above sea level; lat. 40° 39' 27", long. 98° 51' 24", BPCT-20000405ABT.

**Transmitter:** 6-mi. S of Gibbon.

**Digital Facilities:** Channel No. 36 (602-608 MHz). Power: 838-kw max. visual. Antenna: 1047-ft above av. terrain, 1053-ft. above ground.

Latitude 40° 39' 27"  
Longitude 98° 51' 24"

**Note:** Latitude and longitude coordinates shown are based on the North American Datum of 1927 (NAD 27) as currently required by the Mass Media Bureau of the FCC.

**Satellite Earth Station:** Transmitter RCA; Prodelin, 5-meter; Standard Components receivers.

**News Services:** WSI, Sports News Satellite, National Weather Service, AP, ABC NewsOne.

**Ownership:** Pappas Telecasting Companies (Group Owner).

**Began Operation:** December 24, 1953. Sale to NTV Enterprises by Bi-States Co. (F. Wayne Brewster, et al.) approved by FCC April 29, 1974 (Television Digest, Vol. 14:7). Sale to Amature Group by NTV Enterprises approved by FCC November 16, 1979 (Vol. 19:24). Sale to Gordon Broadcasting Inc. by Amature Group approved by FCC January 17, 1986. Sale to Sterling Communications by Gordon Broadcasting Inc. approved by FCC February 27, 1989, but not consummated. Assignment to Joseph C. Amature, Receiver, approved by FCC June 28, 1989. Assignment to Joseph Girard, Receiver, approved by FCC November 22, 1991. Sale to Fant Broadcasting Co. of Nebraska Inc. granted by FCC May 13, 1993 (Vol. 33:7). Sale to Blackstar Communications approved by FCC December 15, 1995, but not consummated. Sale to present owner by Fant Broadcasting Co. LLC approved by FCC February 11, 1999.

**Represented (legal):** Paul, Hastings, Janofsky & Walker LLP.

**Represented (sales):** Petry Television Inc.

**Represented (engineering):** Denny & Associates PC.

**Personnel:**

**Steve Morris,** Vice President & General Manager.

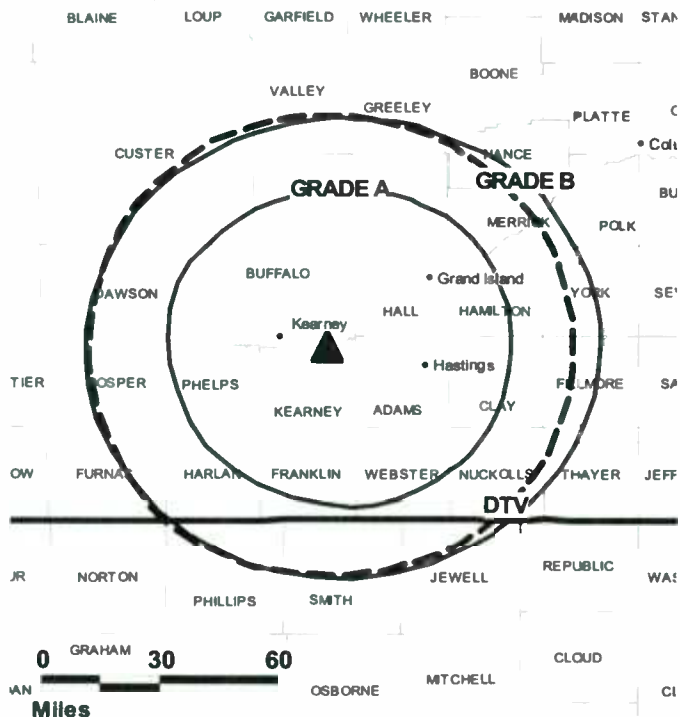
**Mark Baumert,** News Director.

**Jerry Fuehrer,** Chief Engineer.

**Cheryl Alkiz,** Business Manager.

**Scott Swenson,** Programming Coordinator.

**KHGI-TV BPCT-20000405ABT GRANTED: 9/14/2000**



© 2006 Warren Communications News

- Anita Wragge,** Promotion Manager.
- Mike Wallace,** Production Manager.
- Brian Seibel,** Regional Marketing Representative.
- Roxie Johnson,** Traffic Manager.

**Highest 30 Sec. Rate:** \$1500.

**City of License:** Kearney. **Station DMA:** Lincoln & Hastings-Kearney, NE. **Rank:** 103.

Circulation © 2005 Nielsen. Coverage based on Nielsen study.

GrandTotal	Cable TV Households	Non-cable TV Households	Total TV Households
Estimated Station Totals *	64,720	44,510	109,230
Average Weekly Circulation (2005)	40,275	24,746	65,021
Average Daily Circulation (2005)			36,297
Station DMA Total	Cable TV Households	Non-cable TV Households	Total TV Households
Estimated Station Totals *	58,890	44,510	103,400
Average Weekly Circulation (2005)	39,427	24,746	64,173
Average Daily Circulation (2005)			36,142
Other DMA Total	Cable TV Households	Non-cable TV Households	Total TV Households
Estimated Station Totals *	5,830	0	5,830
Average Weekly Circulation (2005)	848	0	848
Average Daily Circulation (2005)			155

\*Estimated station totals are sums of the Nielsen TV and Cable TV household estimates for each county in which the station registers viewing of more than 5% as per the Nielsen Survey Methods.

**KLKN**  
**Ch. 8**

**Network Service:** ABC.

**Licensee:** Citadel Communications LLC, 3240 S. 10th St., Lincoln, NE 68502.

**Studio:** 3240 S. 10th St., Lincoln, NE 68502.

**Mailing Address:** 3240 S. 10th St., Lincoln, NE 68502.

**Phone:** 402-434-8000. **Fax:** 402-436-2236.

**E-mail:** dackerman@klkntv.com

**Web Site:** http://www.klkntv.com

**Technical Facilities:** Channel No. 8 (180-186 MHz). Authorized power: 316-kw visual. Antenna: 1240-ft above av. terrain, 1200-ft. above ground, 2785-ft. above sea level.

Latitude 40° 52' 59"  
Longitude 97° 18' 20"

**Transmitter:** 2-mi. SE of Utica.

**Digital Facilities:** Channel No. 31 (572-578 MHz). Power: 1000-kw max. visual. Antenna: 1234-ft above av. terrain, 1200-ft. above ground, 1582-ft. above sea level.

Latitude 40° 52' 59"  
Longitude 97° 18' 19"

**FCC Digital File Number:** B MPCDT-20000428ABB. Granted: February 12, 2001.

**Note:** Latitude and longitude coordinates shown are based on the North American Datum of 1927 (NAD 27) as currently required by the Mass Media Bureau of the FCC.

**Satellite Earth Stations:** Transmitter RCA; Pinzone, 3.7-meter; Pinzone, 5-meter; ChannelMaster, 5-meter; Pinzone receivers.

**Ownership:** Citadel Communications Co. LLC (Group Owner).

**Began Operation:** December 5, 1964. Sale to present owner as KCAN, Albion, by Amarturo Group Inc. approved by FCC November 12, 1986. Began operation as KLKN, Lincoln, April 1, 1996 (Television Digest, Vol. 34:50; 35:27).

**Represented (sales):** Continental Television Sales.

**Represented (legal):** Latham & Watkins.

**Represented (engineering):** Denny & Associates PC.

**Personnel:**

**Roger Moody**, Vice President & General Manager.

**Ken Maddox**, Local Sales Manager.

**Mark Hagggar**, News Director.

**Dan Ackerman**, Chief Engineer.

**Steve Anderson**, Business Manager.

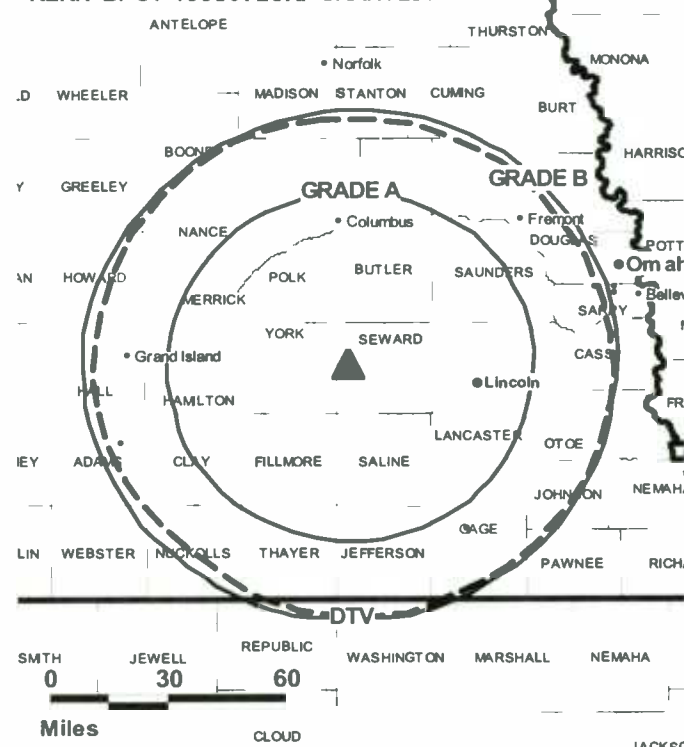
**Jeff Swanson**, Program Director.

**Dave Dwinell**, Promotion Director.

**Lenise Barber**, Traffic Manager.

**Rates:** On request.

**KLKN BPCT-19930726KI GRANTED: 6/26/1995**



© 2006 Warren Communications News

**City of License:** Lincoln. **Station DMA:** Lincoln & Hastings-Kearney, NE. **Rank:** 103.

Circulation © 2005 Nielsen. Coverage based on Nielsen study.

GrandTotal	Cable TV Households	Non-cable TV Households	Total TV Households
Estimated Station Totals *	157,680	101,110	258,790
Average Weekly Circulation (2005)	70,650	34,262	104,912
Average Daily Circulation (2005)			46,465
Station DMA Total	Cable TV Households	Non-cable TV Households	Total TV Households
Estimated Station Totals *	134,610	74,100	208,710
Average Weekly Circulation (2005)	65,211	29,150	94,361
Average Daily Circulation (2005)			42,845
Other DMA Total	Cable TV Households	Non-cable TV Households	Total TV Households
Estimated Station Totals *	23,070	27,010	50,080
Average Weekly Circulation (2005)	5,439	5,112	10,551
Average Daily Circulation (2005)			3,620

\*Estimated station totals are sums of the Nielsen TV and Cable TV household estimates for each county in which the station registers viewing of more than 5% as per the Nielsen Survey Methods.

**KLKN-DT**  
**Ch. 31**

**Network Service:** ABC.

**Grantee:** Citadel Communications LLC, 99 Pondfield Rd., Bronxville, NY 10708.

**Studio:** 3240 S. 10th St., Lincoln, NE 68502.

**Mailing Address:** 3240 S. 10th St., Lincoln, NE 68502.

**Phone:** 402-434-8000; 914-793-3400. **Fax:** 402-736-2236.

**E-mail:** dackerman@kkntv.com

**Web Site:** <http://www.kkntv.com>

**Technical Facilities:** Channel No. 31 (572-578 MHz). Authorized power: 1000-kw max. visual. Antenna: 1234-ft above av. terrain, 1200-ft. above ground, 1582-ft. above sea level.

Latitude	40°	52'	59"
Longitude	97°	18'	19"

**Note:** Latitude and longitude coordinates shown are based on the North American Datum of 1927 (NAD 27) as currently required by the Mass Media Bureau of the FCC.

**Ownership:** Citadel Communications Co. LLC (Group Owner).

**Began Operation:** August 12, 2002. Standard Definition. Station operating under Special Temporary Authority at 3.2-kw max. visual.

**Represented (sales):** Continental Television Sales.

**Personnel:**

**Roger Moody**, Vice President & General Manager.

**Ken Maddox**, Local Sales Manager.

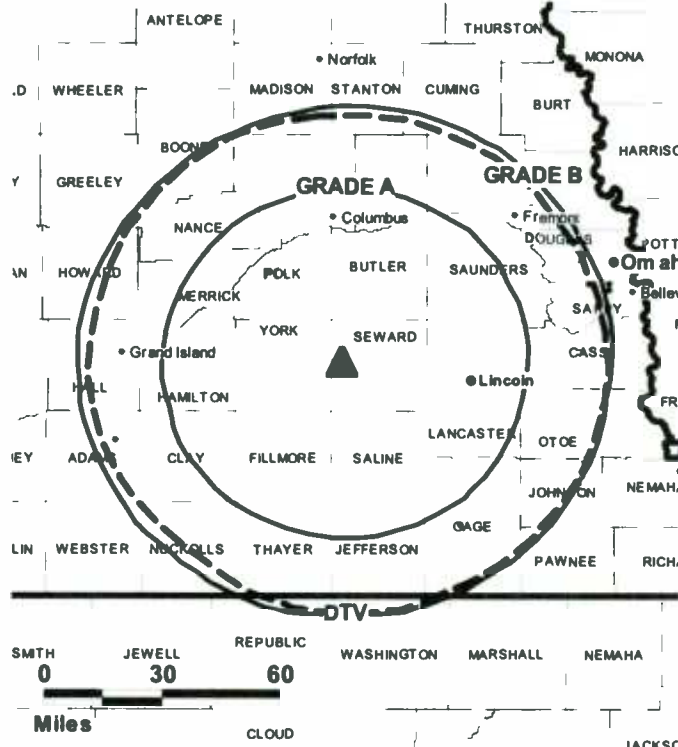
**Mark Haggar**, News Director.

**Dan Ackerman**, Chief Engineer.

**Steve Anderson**, Business Manager.

**Jeff Swanson**, Program Director.

**KLKN-DT B MPCDT-20000428ABB GRANTED: 2/12/2001**



© 2006 Warren Communications News

**Dave Dwinell**, Promotion Director.

**Lenise Barber**, Traffic Manager.

**City of License:** Lincoln. **Station DMA:** Lincoln & Hastings-Keamey, NE. **Rank:** 103.

**Nielsen Data:** Not available.



**KOLN**

**Ch. 10**

**(Operates satellite KGIN, Grand Island)**

**Network Service:** CBS.

**Licensee:** Gray Television Licensee Inc., 1750 K St. NW, Suite 1200, Washington, DC 20005.

**Studio:** 40th & W Sts., Lincoln, NE 68503.

**Mailing Address:** Box 30350, Lincoln, NE 68503.

**Phone:** 402-467-4321. **Fax:** 402-467-9210.

**E-mail:** info@kolnkgin.com

**Web Site:** http://www.kolnkgin.com

**Technical Facilities:** Channel No. 10 (192-198 MHz). Authorized power: 316-kw visual, 31.6-kw aural. Antenna: 1490-ft above av. terrain, 1500-ft. above ground, 3030-ft. above sea level.

Latitude 40° 48' 11"  
Longitude 97° 10' 52"

Requests CP for change to 1489-ft above av. terrain, 1465-ft. above ground, 2993-ft. above sea level; BPCT-20050315AFJ.

**Digital Facilities:** Channel No. 25 (536-542 MHz). Power: 679.8-kw max. visual. Antenna: 1395-ft above av. terrain, 1370-ft. above ground.

Latitude 40° 48' 11"  
Longitude 97° 10' 52"

**Note:** Latitude and longitude coordinates shown are based on the North American Datum of 1927 (NAD 27) as currently required by the Mass Media Bureau of the FCC.

**Satellite Earth Stations:** Transmitter RCA; Prodelin, 5-meter KC-band; Microdyne, 5-meter KC-band; Microdyne, 7-meter C-band; Standard Electronics, Microdyne receivers.

**News Services:** U.S. Weather Bureau, AP.

**Ownership:** Gray Television Inc. (Group Owner).

**Began Operation:** February 18, 1953. Sale to Fetzer Broadcasting Co. approved by FCC March 24, 1954; transfer to John Fetzer approved by FCC November 15, 1955 (Television Digest, Vol. 9:30, 34; 10:9, 13, 20). Sale to Gillett by Fetzer Communications Inc. approved by FCC October 29, 1985. Sale to Busse Broadcasting Corp. by Gillette Broadcasting approved by FCC July 31, 1987. Sale to present owner by Busse Broadcasting Corp. approved by FCC July 30, 1998 (Vol. 38:3).

**Represented (sales):** Continental Television Sales.

**Represented (sales):** TeleRep Inc.

**Represented (legal):** Wiley, Rein & Fielding.

**Represented (engineering):** Lohnes & Culver.

**Personnel:**

Frank Jonas, President & General Manager.

Kris Ryan, General & National Sales Manager.

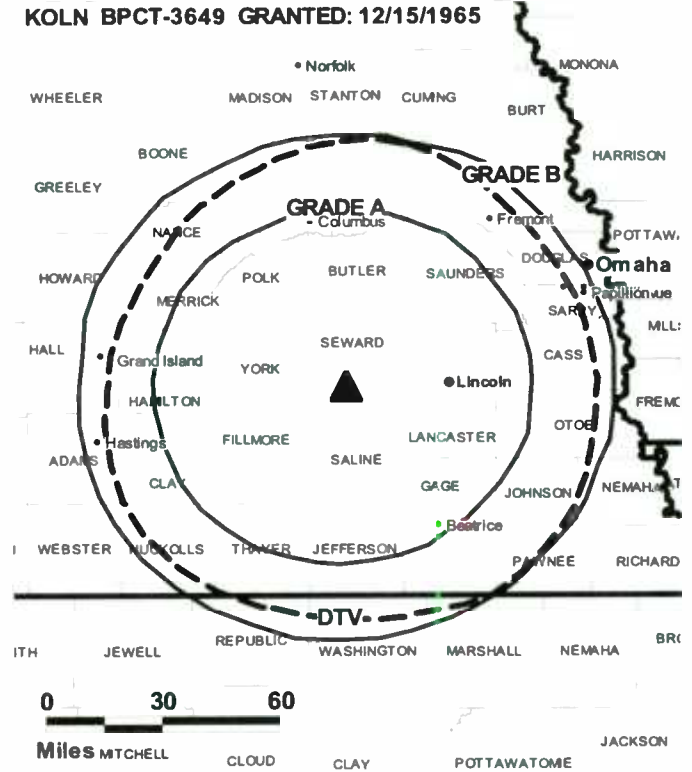
Marty Winters, Local Sales Manager.

Brent Haun, Chief Engineer & Operations Manager.

Randy Lube, News Director.

Charlie Peterson, Program, Promotion & Administration Manager.

**KOLN BPCT-3649 GRANTED: 12/15/1965**



© 2006 Warren Communications News

Lisa Gullli, Production Supervisor.

Tish Gade-Jones, Controller.

Highest 30 Sec. Rate: \$2500.

City of License: Lincoln. Station DMA: Lincoln & Hastings-Keamey, NE. Rank: 103.

Circulation © 2005 Nielsen. Coverage based on Nielsen study.

GrandTotal	Cable TV Households	Non-cable TV Households	Total TV Households
Estimated Station Totals *	187,090	112,030	299,120
Average Weekly Circulation (2005)	109,443	46,425	155,868
Average Daily Circulation (2005)			87,778
Station DMA Total	Cable TV Households	Non-cable TV Households	Total TV Households
Estimated Station Totals *	130,390	77,160	207,550
Average Weekly Circulation (2005)	84,961	38,065	123,026
Average Daily Circulation (2005)			72,536
Other DMA Total	Cable TV Households	Non-cable TV Households	Total TV Households
Estimated Station Totals *	56,700	34,870	91,570
Average Weekly Circulation (2005)	24,482	8,360	32,842
Average Daily Circulation (2005)			15,242

\*Estimated station totals are sums of the Nielsen TV and Cable TV household estimates for each county in which the station registers viewing of more than 5% as per the Nielsen Survey Methods.

**KOLN-DT**  
**Ch. 25**

**Network Service:** CBS.

**Licensee:** Gray Television Licensee Inc., 1750 K St. NW, Suite 1200, Washington, DC 20005.

**Mailing Address:** Box 30350, Lincoln, NE 68503.

**E-mail:** info@kolnkgin.com

**Web Site:** http://www.kolnkgin.com

**Technical Facilities:** Channel No. 25 (536-542 MHz). Authorized power: 679.8-kw max. visual. Antenna: 1395-ft above av. terrain, 1370-ft. above ground.

Latitude	40°	48'	11"
Longitude	97°	10'	52"

Requests modification of CP for change to 1322-ft above av. terrain, 1299-ft. above ground; BMPCDT-20020412AAA.

**Note:** Latitude and longitude coordinates shown are based on the North American Datum of 1927 (NAD 27) as currently required by the Mass Media Bureau of the FCC.

**Ownership:** Gray Television Inc. (Group Owner).

**Began Operation:** Station operating; no on-air date.

**Represented (sales):** Continental Television Sales.

**Represented (legal):** Wiley, Rein & Fielding.

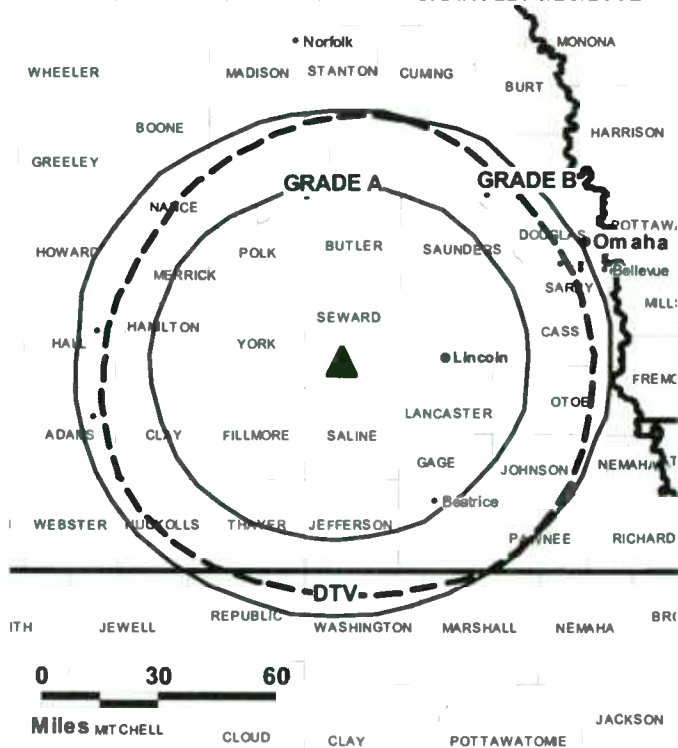
**Personnel:**

Frank Jonas, President & General Manager.

**City of License:** Lincoln. **Station DMA:** Lincoln & Hastings-Kearney, NE. **Rank:** 103.

**Nielsen Data:** Not available.

**KOLN-DT BMPCDT-20020412AAA GRANTED: 4/26/2002**



© 2006 Warren Communications News

**KSNK**  
**Ch. 8**  
 (Satellite of KSNW, Wichita)

**Network Service:** NBC.

**Licensee:** Emmis Television License Corp. of Wichita, 3500 W. Olive Ave., Suite 300, Burbank, CA 91505-4604.

**Studio:** U.S. Hwy. W. 36, Oberlin, KS 67749.

**Mailing Address:** Box 238, Oberlin, KS 67749.

**Phone:** 785-475-2248. **Fax:** 785-475-3944.

**E-mail:** soswald@ksn.com

**Web Site:** http://www.ksn.com

**Technical Facilities:** Channel No. 8 (180-186 MHz). Authorized power: 297.2-kw visual, 29.5-kw aural. Antenna: 710-ft above av. terrain, 677-ft. above ground, 3537-ft. above sea level.

Latitude 39° 49' 48"  
 Longitude 100° 42' 04"

**Transmitter:** U.S. Hwy. 36 W, 9-mi. W of Oberlin.

**Digital Facilities:** Channel No. 12 (204-210 MHz). Power: 10.4-kw visual, aural. Antenna: 715-ft above av. terrain, 636-ft. above ground, 3503-ft. above sea level.

Latitude 39° 49' 48"  
 Longitude 100° 42' 04"

**FCC Digital File Number:** BMPCDT-20020520AAI. Granted: November 07, 2003.

**Note:** Latitude and longitude coordinates shown are based on the North American Datum of 1927 (NAD 27) as currently required by the Mass Media Bureau of the FCC.

**Satellite Earth Station:** M/A-Com, 4-meter; M/A-Com receivers.

**News Services:** KSN, Conus, CNN Newsource, AP.

**Ownership:** Emmis Communications Corp. (Group Owner).

**Began Operation:** October 16, 1959.

**Represented (sales):** Continental Television Sales.

**Represented (legal):** Latham & Watkins.

**Represented (engineering):** du Treil, Lundin & Rackley Inc.

**Personnel:**

Shawn Oswald, Vice President & General Manager.

Dan Hogan, Local Sales Manager.

Becky Swan, National Sales Manager.

Todd Spessard, News Director.


Dave Rickels, Chief Engineer.

Georgianna Mattke, Business Manager.

Betty Erickson, Program Coordinator.

David Bell, Promotion Director.

**KSNK BPCT-19820707KF GRANTED: 8/20/1982**



© 2006 Warren Communications News

David Thornton, Production Director.

**Rates:** On request.

**City of License:** McCook. **Station DMA:** Wichita-Hutchinson, KS. **Rank:** 67.

Circulation © 2005 Nielsen. Coverage based on Nielsen study.

GrandTotal	Cable TV Households	Non-cable TV Households	Total TV Households
Estimated Station Totals *	9,530	5,000	14,530
Average Weekly Circulation (2005)	5,792	1,765	7,557
Average Daily Circulation (2005)			4,013
Station DMA Total	Cable TV Households	Non-cable TV Households	Total TV Households
Estimated Station Totals *	5,300	2,240	7,540
Average Weekly Circulation (2005)	3,069	813	3,882
Average Daily Circulation (2005)			2,088
Other DMA Total	Cable TV Households	Non-cable TV Households	Total TV Households
Estimated Station Totals *	4,230	2,760	6,990
Average Weekly Circulation (2005)	2,723	952	3,675
Average Daily Circulation (2005)			1,925

\*Estimated station totals are sums of the Nielsen TV and Cable TV household estimates for each county in which the station registers viewing of more than 5% as per the Nielsen Survey Methods.

**KSNK-DT**  
**Ch. 12**

**Network Service:** NBC.

**Licensee:** Emmis Television Corp. of Wichita, 3500 W. Olive Ave., Suite 1450, Burbank, CA 91505-4604.

**Studio:** U.S. Hwy. W 36, Oberlin, KS 67749.

**Mailing Address:** Box 238, Oberlin, KS 67749.

**Phone:** 785-475-2248. **Fax:** 785-475-3944.

**E-mail:** soswald@ksn.com

**Web Site:** http://www.ksn.com

**Technical Facilities:** Channel No. 12 (204-210 MHz). Authorized power: 10.4-kw visual, aural. Antenna: 715-ft above av. terrain, 636-ft. above ground, 3503-ft. above sea level.

Latitude	39°	49'	48"
Longitude	100°	42'	04"

**Note:** Latitude and longitude coordinates shown are based on the North American Datum of 1927 (NAD 27) as currently required by the Mass Media Bureau of the FCC.

**Ownership:** Emmis Communications Corp. (Group Owner).

**Personnel:**

Shawn Oswald, Vice President & General Manager.

Dan Hogan, Local Sales Manager.

Becky Swan, National Sales Manager.

Todd Spessard, News Director.

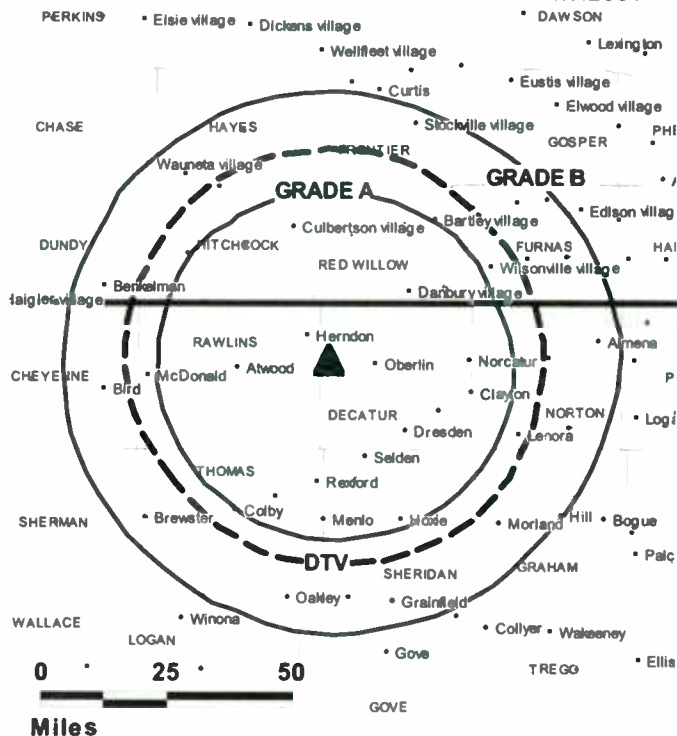
Dave Rickels, Chief Engineer.

Georgianna Mattke, Business Manager.

Betty Erickson, Program Coordinator.

David Bell, Promotion Director.

**KSNK-DT BMPCDT-20031017ABO GRANTED: 11/7/2003**



© 2006 Warren Communications News

David Thornton, Production Director.

**City of License:** McCook. **Station DMA:** Lincoln & Hastings-Kearney, NE. **Rank:** 103.

**Nielsen Data:** Not available.

**KNOP-DT**  
**Ch. 22**

**Network Service:** NBC.

**Grantee:** Greater Nebraska Television Inc., 6475 Osborne Dr. W, Hastings, NE 68901.

**Studio:** 8020 N. Hwy 83, North Platte, NE 69101.

**Mailing Address:** Box 749, North Platte, NE 69101.

**Phone:** 308-532-2222. **Fax:** 308-532-9579.

**E-mail:** knop@knoptv.com

**Web Site:** <http://www.kncp.msnbc.com>

**Technical Facilities:** Channel No. 22 (518-524 MHz). Authorized power: 1000-kw max. visual. Antenna: 820-ft above av. terrain, 850-ft. above ground.

Latitude	41°	06'	13"
Longitude	100°	58'	52"

**Note:** Latitude and longitude coordinates shown are based on the North American Datum of 1927 (NAD 27) as currently required by the Mass Media Bureau of the FCC.

**Ownership:** Shively Communications (Group Owner).

**Began Operation:** Station operating under Special Temporary Authority at 1.32-kw max. visual; no on-air date

**Represented (legal):** Fletcher, Heald & Hildreth PLC.

**Represented (sales):** Millennium Sales & Marketing.

**Personnel:**

**Ulysses A. Carlini**, Vice President & General Manager.

**Lewys Carlini**, General Sales Manager.

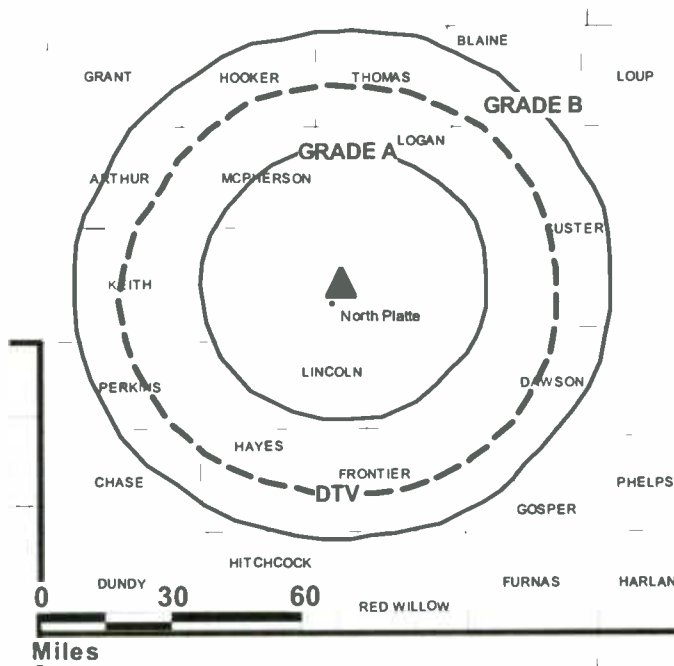
**Darlene Wheeler**, Local Sales Manager.

**Jacque Harmes**, News Director.

**Mike McNeil**, Chief Engineer.

**Gregg Hoover**, Program & Promotion Director.

KNOP-DT BPCDT-19991101AJA GRANTED: 4/24/2001



© 2006 Warren Communications News

**Joe Swift**, Sports Director.

**City of License:** North Platte. **Station DMA:** North Platte, NE. **Rank:** 209.

**Nielsen Data:** Not available.

# Nebraska — North Platte

## KNOP-TV

### Ch. 2

**Network Service:** NBC.

**Licensee:** Greater Nebraska Television Inc., 6475 Osborne Dr. W, Hastings, NE 68901.

**Studio:** 8020 N. Hwy. 83, North Platte, NE 69101.

**Mailing Address:** Box 749, North Platte, NE 69101.

**Phone:** 308-532-2222. **Fax:** 308-532-9579.

**E-mail:** knop@knoptv.com

**Web Site:** http://www.knop.msnbc.com

**Technical Facilities:** Channel No. 2 (54-60 MHz). Authorized power: 100-kw visual, 15-kw aural. Antenna: 630-ft above av. terrain, 609-ft. above ground, 3621-ft. above sea level.

Latitude	41°	12'	13"
Longitude	100°	43'	58"

**Transmitter:** 4.7-mi. NNE of center of town.

**Digital Facilities:** Channel No. 22 (518-524 MHz). Power: 1000-kw max. visual. Antenna: 820-ft above av. terrain, 850-ft. above ground.

Latitude	41°	06'	13"
Longitude	100°	58'	52"

**FCC Digital File Number:** BPCDT-19991101AJA. Granted: April 24, 2001.

**Note:** Latitude and longitude coordinates shown are based on the North American Datum of 1927 (NAD 27) as currently required by the Mass Media Bureau of the FCC.

**News Service:** AP.

**Ownership:** Shively Communications (Group Owner).

**Began Operation:** December 15, 1958. Sale to present owner by group headed by Fred E. Shrake & Mac Smock approved by FCC June 16, 1967.

**Represented (legal):** Fletcher, Heald & Hildreth PLC.

**Represented (sales):** Millennium Sales & Marketing.

**Represented (engineering):** Denny & Associates PC.

**Personnel:**

**Ulysses A. Carlini,** Vice President & General Manager.

**Lewys Carlini,** General Sales Manager.

**Darlene Wheeler,** Local Sales Manager.

**Jacque Harms,** News Director.

**Mike McNeil,** Chief Engineer.

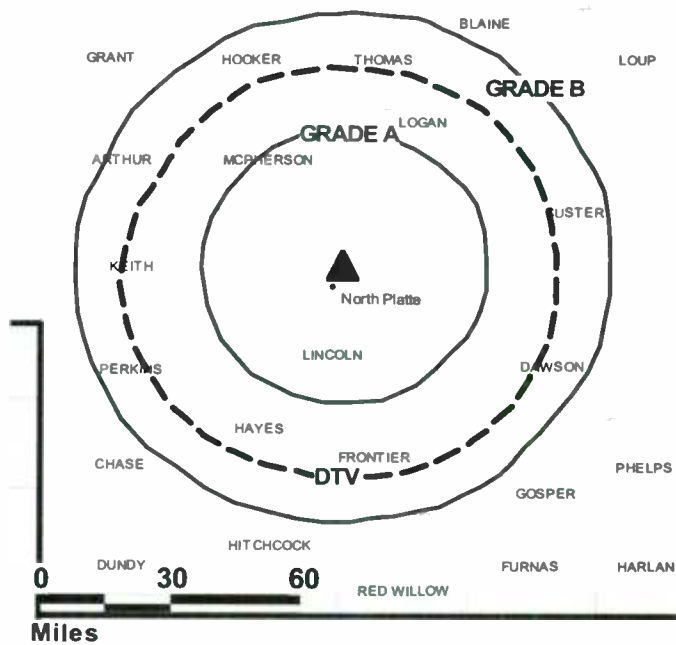
**Gregg Hoover,** Program & Promotion Director.

**Joe Swift,** Sports Director.

**Rates:** On request.

KNOP-TV BMPCT-5042 GRANTED: 5/2/1958

ROCK



© 2006 Warren Communications News

**City of License:** North Platte. **Station DMA:** North Platte, NE. **Rank:** 209.

Circulation © 2005 Nielsen. Coverage based on Nielsen study.

GrandTotal	Cable TV Households	Non-cable TV Households	Total TV Households
Estimated Station Totals *	19,630	14,980	34,610
Average Weekly Circulation (2005)	13,621	5,228	18,849
Average Daily Circulation (2005)			10,853
Station DMA Total	Cable TV Households	Non-cable TV Households	Total TV Households
Estimated Station Totals *	9,470	5,580	15,050
Average Weekly Circulation (2005)	8,332	3,528	11,860
Average Daily Circulation (2005)			7,988
Other DMA Total	Cable TV Households	Non-cable TV Households	Total TV Households
Estimated Station Totals *	10,160	9,400	19,560
Average Weekly Circulation (2005)	5,289	1,700	6,989
Average Daily Circulation (2005)			2,865

\*Estimated station totals are sums of the Nielsen TV and Cable TV household estimates for each county in which the station registers viewing of more than 5% as per the Nielsen Survey Methods.



**KETV**  
Ch. 7

**Network Service:** ABC.

**Licensee:** KETV Hearst-Argyle Television Inc., 888 7th Ave., New York, NY 10106.

**Studio:** 2665 Douglas St., Omaha, NE 68131.

**Mailing Address:** 2665 Douglas St., Omaha, NE 68131.

**Phone:** 402-345-7777. **Fax:** 402-978-8922.

**E-mail:** wbehrens@hearst.com

**Web Site:** http://www.theomahachannel.com

**Technical Facilities:** Channel No. 7 (174-180 MHz). Authorized power: 316-kw visual, aural. Antenna: 1373-ft above av. terrain, 1330-ft. above ground, 2492-ft. above sea level.

Latitude 41° 18' 32"  
Longitude 96° 01' 33"

**Digital Facilities:** Channel No. 20 (506-512 MHz). Power: 700-kw max. visual. Antenna: 1299-ft above av. terrain, 1266-ft. above ground, 2428-ft. above sea level.

Latitude 41° 18' 32"  
Longitude 96° 01' 33"

**FCC Digital File Number:** BPCDT-970617KF. Granted: May 28, 2004.

**Note:** Latitude and longitude coordinates shown are based on the North American Datum of 1927 (NAD 27) as currently required by the Mass Media Bureau of the FCC.

**Multichannel TV Sound:** Stereo only.

**Satellite Earth Stations:** Transmitter Harris; M/A-Com, 3-meter Ku-band; BMS, 6-meter C-band; Andrew, 6-meter KC-band; Andrew, 7.3-meter C-band; M/A-Com, Avantek receivers.

**News Services:** UPI, Conus, AP, ABC NewsOne.

**Ownership:** Hearst-Argyle Television Inc. (Group Owner).

**Began Operation:** September 17, 1957. Sale to present owner by Pulitzer Publishing Co. approved by FCC November 24, 1998 (Television Digest, Vol. 38:22, 48). Sale to Pulitzer Publishing Co. by Peter Kiewit Sons' Inc. (publisher of Omaha World-Herald) approved by FCC February 26, 1976 (Vol. 15:45). Sale of newspaper and TV station began with transfer of newspaper and 45% of KETV in 1962 and was completed the following year when transfer of the remaining 55% of KETV was approved by FCC June 11, 1963 (Vol. 2:45, 3:23).

**Represented (sales):** Eagle Television Sales.

**Represented (legal):** Brooks, Pierce, McLendon, Humphrey & Leonard.

**Personnel:**

Joel Vilmenay, General Manager.

Jerry Olson, Operations Manager.

Brian Sather, General Sales Manager.

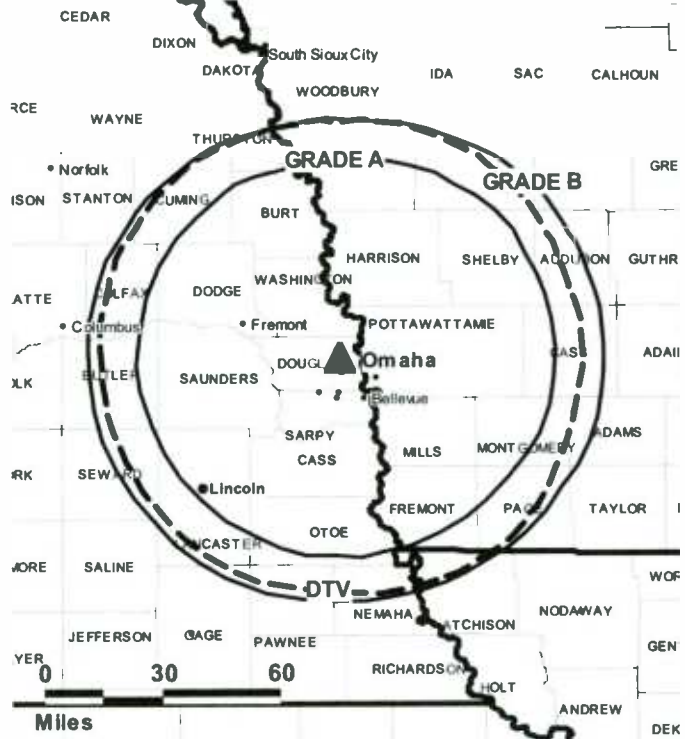
Larry Forsgren, Local Sales Manager.

Rose Ann Shannon, News Director.

Warren Behrens, Chief Engineer.

Rebecca Addison, Business Manager.

**KETV BPCT-20040325ABL GRANTED: 1/10/2005**



© 2006 Warren Communications News

Paul Transi, Promotion Director.

**Highest 30 Sec. Rate:** \$5000.

**City of License:** Omaha. **Station DMA:** Omaha, NE. **Rank:** 75.

Circulation © 2005 Nielsen. Coverage based on Nielsen study.

GrandTotal	Cable TV Households	Non-cable TV Households	Total TV Households
Estimated Station Totals *	409,850	137,400	547,250
Average Weekly Circulation (2005)	270,307	69,716	340,023
Average Daily Circulation (2005)			170,972
Station DMA Total	Cable TV Households	Non-cable TV Households	Total TV Households
Estimated Station Totals *	282,870	102,790	385,660
Average Weekly Circulation (2005)	218,339	64,254	282,593
Average Daily Circulation (2005)			150,928
Other DMA Total	Cable TV Households	Non-cable TV Households	Total TV Households
Estimated Station Totals *	126,980	34,610	161,590
Average Weekly Circulation (2005)	51,968	5,462	57,430
Average Daily Circulation (2005)			20,044

\*Estimated station totals are sums of the Nielsen TV and Cable TV household estimates for each county in which the station registers viewing of more than 5% as per the Nielsen Survey Methods.

**KETV-DT**  
**Ch. 20**

**Network Service:** ABC.

**Licensee:** KETV Hearst-Argyle Television Inc., 888 7th Ave., New York, NY 10106.

**Studio:** 2665 Douglas St., Omaha, NE 69131-2699.

**Mailing Address:** 2665 Douglas St., Omaha, NE 69131-2699.

**Phone:** 402-345-7777. **Fax:** 402-978-8922.

**E-mail:** wbehrens@hearst.com

**Web Site:** <http://www.theomahachannel.com>

**Technical Facilities:** Channel No. 20 (506-512 MHz). Authorized power: 700-kw max. visual. Antenna: 1299-ft above av. terrain, 1266-ft. above ground, 2428-ft. above sea level.

Latitude	41°	18'	32"
Longitude	96°	01'	33"

**Transmitter:** 5200 N. 72nd St.

**Note:** Latitude and longitude coordinates shown are based on the North American Datum of 1927 (NAD 27) as currently required by the Mass Media Bureau of the FCC.

**Ownership:** Hearst-Argyle Television Inc. (Group Owner).

**Began Operation:** May 1, 2002.

**Represented (sales):** Eagle Television Sales.

**Represented (legal):** Brooks, Pierce, McLendon, Humphrey & Leonard.

**Represented (engineering):** John F. X. Browne & Associates PC.

**Personnel:**

**Joel Vilmenay**, General Manager.

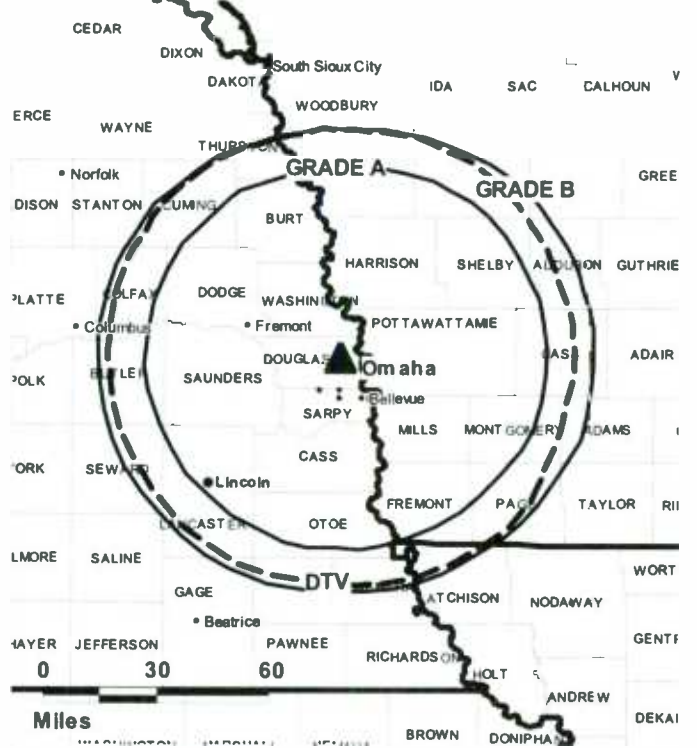
**Jerry Olson**, Operations Manager.

**Brian Sather**, General Sales Manager.

**Larry Forsgren**, Local Sales Manager.

**Rose Ann Shannon**, News Director.

KETV-DT BLCDDT-20041222AED GRANTED: 3/10/2005



© 2006 Warren Communications News

**Warren Behrens**, Chief Engineer.

**Rebecca Addison**, Business Manager.

**Paul Transi**, Promotion Director.

**City of License:** Omaha. **Station DMA:** Omaha, NE. **Rank:** 75.

**Nielsen Data:** Not available.

**KMTV**  
**Ch. 3**

**Network Service:** CBS.

**Licensee:** Emmis Television License LLC, One Emmis Circle, 40 Monument Circle, Suite 700, Indianapolis, In 46204.

**Studio:** 10714 Mockingbird Dr., Omaha, NE 68127.

**Mailing Address:** 10714 Mockingbird Dr., Omaha, NE 68127.

**Phone:** 402-592-3333. **Fax:** 402-597-7698.

**E-mail:** intouch@kmtv3.com

**Web Site:** http://www.kmtv3.com

**Technical Facilities:** Channel No. 3 (60-66 MHz). Authorized power: 100-kw visual, 20-kw aural. Antenna: 1370-ft above av. terrain, 1345-ft. above ground, 2549-ft. above sea level.

Latitude 41° 18' 25"  
Longitude 96° 01' 37"

**Transmitter:** 5400 N. 72nd St.

**Digital Facilities:** Channel No. 45 (656-662 MHz). Power: 1000-kw max. visual. Antenna: 1396-ft above av. terrain, 1318-ft. above ground.

Latitude 41° 18' 24.6"  
Longitude 96° 01' 36.6"

**FCC Digital File Number:** BPCDT-19991026ABT. Granted: October 31, 2000.

**Note:** Latitude and longitude coordinates shown are based on the North American Datum of 1927 (NAD 27) as currently required by the Mass Media Bureau of the FCC.

**Multichannel TV Sound:** Stereo only.

**Satellite Earth Stations:** Transmitter RCA; Harris, 3-meter C-band; AFC, 3.7-meter Ku-band; Scientific-Atlanta, 4.6-meter C-band; Andrew, 4.6-meter Ku-band; Scientific-Atlanta, 7-meter C-band; Scientific-Atlanta, M/A-Com, Harris, DX Communications receivers.

**News Services:** CBS Newspath, AP.

**Ownership:** Emmis Communications Corp. (Group Owner).

**Began Operation:** September 1, 1949. Sale to Lee Enterprises Inc. by May Broadcasting Co. approved by FCC November 7, 1986. Sale to present owner by Lee Enterprises Inc. approved by FCC September 27, 2000 (Television Digest, Vol. 40:20).

**Represented (sales):** Continental Television Sales.

**Represented (legal):** Wiley, Rein & Fielding.

**Represented (engineering):** David Steel & Associates Inc.

**Personnel:**

**Jim McKernan**, Vice President & General Manager.

**Vicki White**, Director of Sales.

**Dan Hoffman**, Local Sales Manager.

**Jim Nelson**, National Sales Manager.

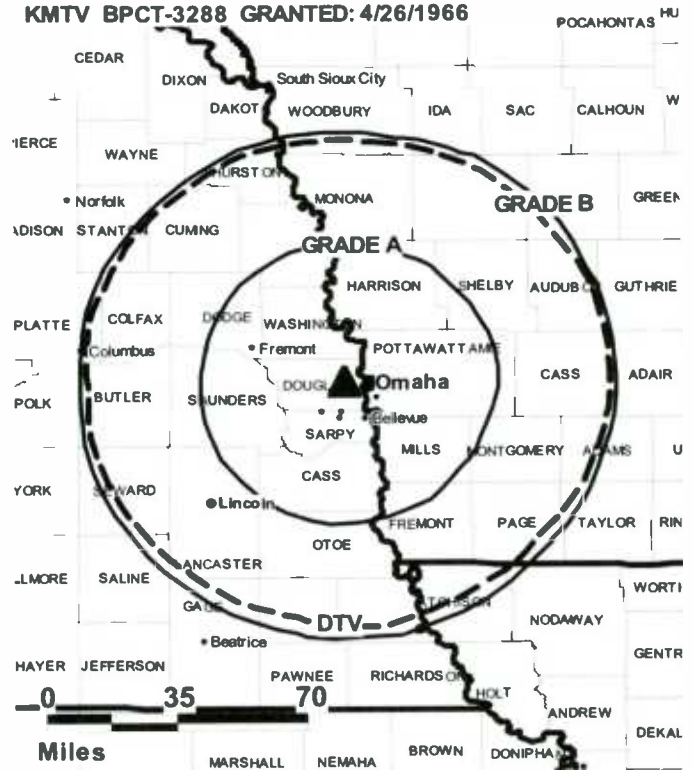
**Ken Dudzik**, Director of News.

**Scot Krayenhagen**, Director of Broadcast Operations.

**Dennis Waggoner**, Business Manager.

**Kelly Orr**, Marketing Manager.

**KMTV BPCT-3288 GRANTED: 4/26/1966**



© 2006 Warren Communications News

**Tim Tschudin**, Creative Services Director.

**Conie McCully**, Traffic Manager.

**Paula Gustin**, Executive Assistant & Human Resources Administrator.

**Highest 30 Sec. Rate:** \$1500.

**City of License:** Omaha. **Station DMA:** Omaha, NE. **Rank:** 75.

Circulation © 2005 Nielsen. Coverage based on Nielsen study.

GrandTotal	Cable TV Households	Non-cable TV Households	Total TV Households
Estimated Station Totals *	402,450	143,140	545,590
Average Weekly Circulation (2005)	245,354	69,690	315,044
Average Daily Circulation (2005)			143,845
Station DMA Total	Cable TV Households	Non-cable TV Households	Total TV Households
Estimated Station Totals *	282,870	102,790	385,660
Average Weekly Circulation (2005)	207,282	63,937	271,219
Average Daily Circulation (2005)			129,981
Other DMA Total	Cable TV Households	Non-cable TV Households	Total TV Households
Estimated Station Totals *	119,580	40,350	159,930
Average Weekly Circulation (2005)	38,072	5,753	43,825
Average Daily Circulation (2005)			13,864

\*Estimated station totals are sums of the Nielsen TV and Cable TV household estimates for each county in which the station registers viewing of more than 5% as per the Nielsen Survey Methods.

**KMTV-DT**  
**Ch. 45**

**Network Service:** CBS.

**Grantee:** Emmis Television License LLC, One Emmis Plaza, 40 Monument Circle, Suite 700, Indianapolis, IN 46204.

**Studio:** 10714 Mockingbird Dr., Omaha, NE 68127.

**Mailing Address:** 10714 Mockingbird Dr., Omaha, NE 68127.

**Phone:** 402-592-3333. **Fax:** 402-597-7698.

**E-mail:** intouch@kmtv3.com

**Web Site:** <http://www.kmtv3.com>

**Technical Facilities:** Channel No. 45 (656-662 MHz). Authorized power: 1000-kw max. visual. Antenna: 1396-ft above av. terrain, 1318-ft. above ground.

Latitude	41°	18'	24.6"
Longitude	96°	01'	36.6"

**Note:** Latitude and longitude coordinates shown are based on the North American Datum of 1927 (NAD 27) as currently required by the Mass Media Bureau of the FCC.

**Ownership:** Emmis Communications Corp. (Group Owner).

**Began Operation:** Station operating under Special Temporary Authority at 700-kw max. visual; no on-air date

**Represented (sales):** Continental Television Sales.

**Personnel:**

Jim McKernan, Vice President & General Manager.

Vicki White, Director of Sales.

Dan Hoffman, Local Sales Manager.

Jim Nelson, National Sales Manager.

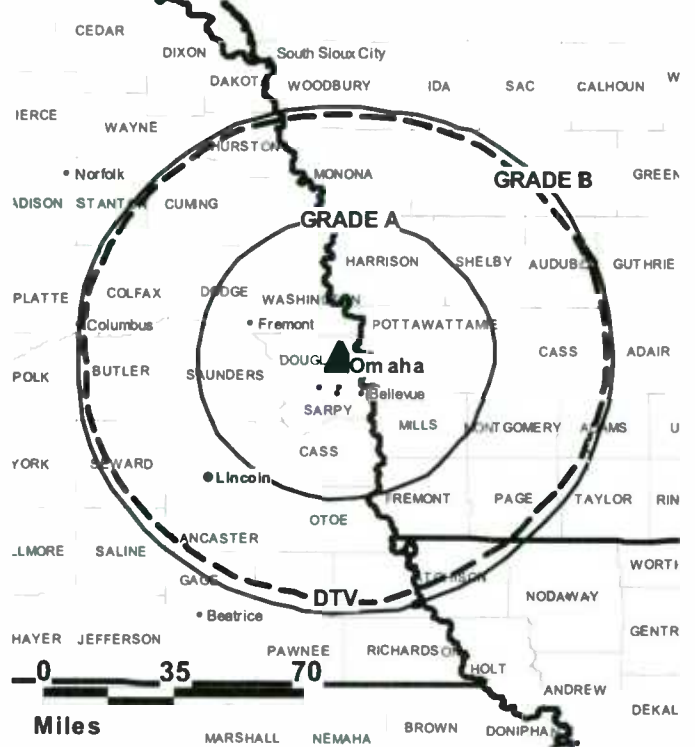
Ken Dudzik, Director of Sales.

Scot Krayenhagen, Director of Broadcast Operations.

Dennis Waggoner, Business Manager.

Kelly Orr, Marketing Manager.

**KMTV-DT BPCDT-19991026ABT GRANTED: 10/31/2000** HU



© 2006 Warren Communications News

Tim Tschudin, Creative Services Director.

Conie McCully, Traffic Manager.

Paula Gustin, Executive Assistant & Human Resources Administrator.

**City of License:** Omaha. **Station DMA:** Omaha, NE. **Rank:** 75.

**Nielsen Data:** Not available.

**KPTM**  
**Ch. 42**

**Network Service:** FOX.

**Licensee:** KPTM (TV) License LLC, 500 S. Chinowth Rd., Visalia, CA 93277.

**Studio:** 4625 Famam St., Omaha, NE 68132.

**Mailing Address:** 4625 Famam St., Omaha, NE 68132.

**Phone:** 402-558-4200. **Fax:** 402-554-4290.

**E-mail:** news42@kptm.com

**Web Site:** http://www.kptm.com

**Technical Facilities:** Channel No. 42 (638-644 MHz). Authorized power: 5000-kw max. visual, 500-kw aural. Antenna: 1559-ft above av. terrain, 1479-ft. above ground, 2689-ft. above sea level.

Latitude 41° 04' 15"  
Longitude 96° 13' 30"

Holds CP for change to 4800-kw max. visual, 1558-ft above av. terrain, 1484-ft. above ground, 2697-ft. above sea level; lat. 41° 04' 14", long. 96° 13' 33", BPC2-20050512ADD.

**Digital Facilities:** Channel No. 43 (644-650 MHz). Power: 700-kw max. visual, aural. Antenna: 1558-ft above av. terrain, 1484-ft. above ground, 2697-ft. above sea level.

Latitude 41° 04' 14"  
Longitude 96° 13' 33"

**FCC Digital File Number:** BPCDT-19991101AGZ. Granted: July 05, 2005.

**Note:** Latitude and longitude coordinates shown are based on the North American Datum of 1927 (NAD 27) as currently required by the Mass Media Bureau of the FCC.

**Multichannel TV Sound:** Stereo and separate audio program.

**Satellite Earth Stations:** Transmitter Comark; AFC, 3.6-meter Ku-band; Harris, 6.1-meter C-band; M/A-Com, Harris receivers.

**LMA:** Local marketing agreement with KXVO (W), Omaha.

**Ownership:** Pappas Telecasting Companies (Group Owner).

**Began Operation:** April 6, 1986.

**Represented (sales):** TeleRep Inc.

**Represented (legal):** Paul, Hastings, Janofsky & Walker LLP.

**Represented (engineering):** Smith & Fisher.

**Personnel:**

**John Carpenter**, Executive Vice President & Chief Executive Officer.

**Randy Oswald**, General Manager.

**Donna Ridgley**, Promotion Manager.

**Rick Creager**, Production Manager.

**Shannon McIntosh**, Traffic Manager.

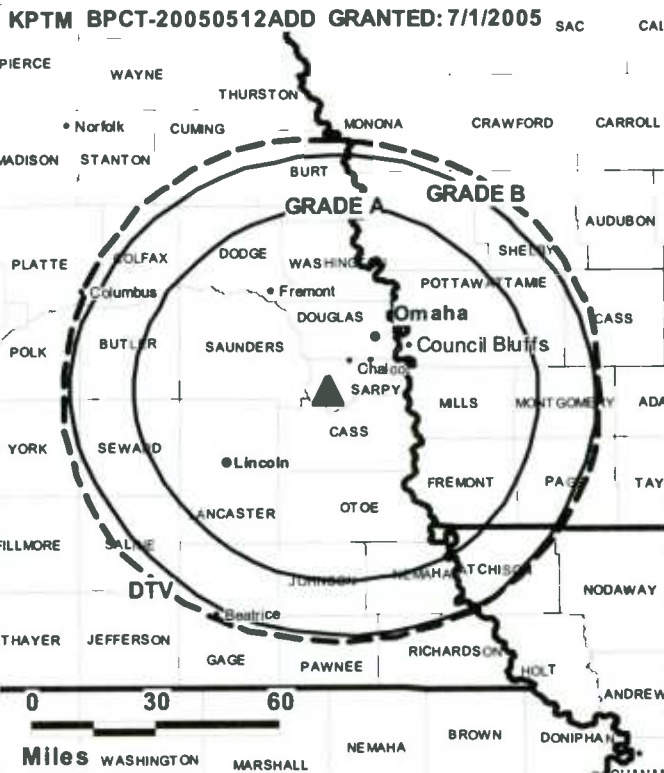
**Darrin T. McDonald**, General Sales Manager.

**Ed Zachary**, Local Sales Manager.

**Shane Beardslee**, National Sales Manager.

**Doug Crary**, News Director.

**Dan Sommers**, Chief Engineer.



© 2006 Warren Communications News

**Patty Moore**, Business Manager.

**Darlene Goldsberry**, Program Manager.

**Highest 30 Sec. Rate:** \$2300.

**City of License:** Omaha. **Station DMA:** Omaha, NE. **Rank:** 75.

Circulation © 2005 Nielsen. Coverage based on Nielsen study.

GrandTotal	Cable TV Households	Non-cable TV Households	Total TV Households
Estimated Station Totals *	408,360	145,730	554,090
Average Weekly Circulation (2005)	215,966	54,320	270,286
Average Daily Circulation (2005)			100,028
Station DMA Total	Cable TV Households	Non-cable TV Households	Total TV Households
Estimated Station Totals *	282,870	102,790	385,660
Average Weekly Circulation (2005)	159,774	43,100	202,874
Average Daily Circulation (2005)			77,479
Other DMA Total	Cable TV Households	Non-cable TV Households	Total TV Households
Estimated Station Totals *	125,490	42,940	168,430
Average Weekly Circulation (2005)	56,192	11,220	67,412
Average Daily Circulation (2005)			22,549

\*Estimated station totals are sums of the Nielsen TV and Cable TV household estimates for each county in which the station registers viewing of more than 5% as per the Nielsen Survey Methods.



**KPTM-DT**  
**Ch. 43**

**Network Service:** FOX.

**Grantee:** KPTM (TV) License LLC, 500 S. Chinowth Rd., Visalia, CA 93277.

**Studio:** 4625 Farnam St., Omaha, NE 68132.

**Mailing Address:** 4625 Farnam St., Omaha, NE 68132.

**Phone:** 402-558-4200. **Fax:** 402-554-4290.

**E-mail:** news42@kptm.com

**Web Site:** http://www.kptm.com

**Technical Facilities:** Channel No. 43 (644-650 MHz). Authorized power: 700-kw max. visual, aural. Antenna: 1558-ft above av. terrain, 1484-ft. above ground, 2697-ft. above sea level.

Latitude	41°	04'	14"
Longitude	96°	13'	33"

**Note:** Latitude and longitude coordinates shown are based on the North American Datum of 1927 (NAD 27) as currently required by the Mass Media Bureau of the FCC.

**Ownership:** Pappas Telecasting Companies (Group Owner).

**Began Operation:** Station operating under Special Temporary Authority at 16.5-kw max. visual; no on-air date

**Represented (legal):** Paul, Hastings, Janofsky & Walker LLP.

**Represented (sales):** TeleRep Inc.

**Personnel:**

**John Carpenter**, Executive Vice President & Chief Executive Officer.

**Randy Oswald**, General Manager.

**Donna Ridgley**, Promotion Director.

**Rick Creager**, Production Manager.

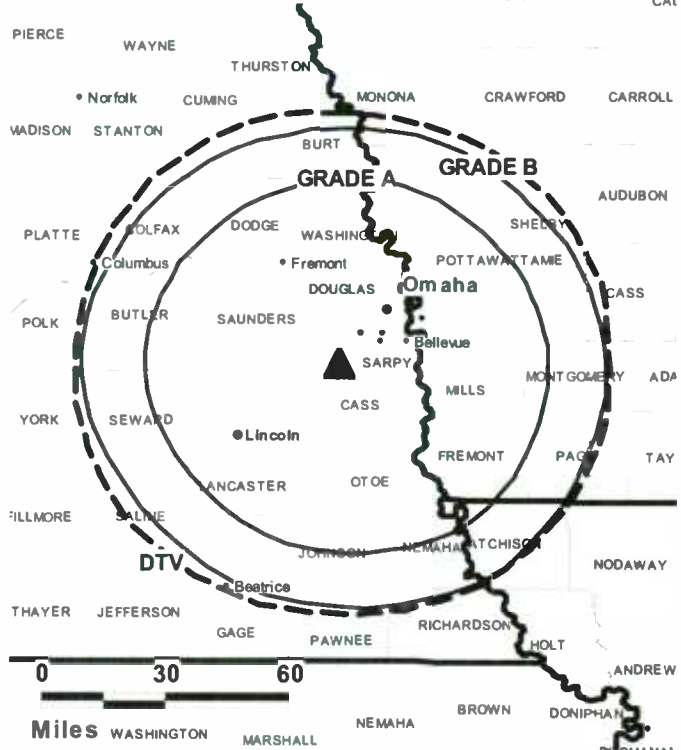
**Shannon McIntosh**, Traffic Manager.

**Darrin T. McDonald**, General Sales Manager.

**Ed Zachary**, Local Sales Manager.

**Shane Beardslee**, National Sales Manager.

**KPTM-DT BPCDT-20050512AAAY GRANTED: 7/5/2005** CAL



**Doug Crary**, News Director.

**Dan Sommers**, Chief Engineer.

**Patty Moorr**, Business Manager.

**Darlene Goldsberry**, Program Manager.

**City of License:** Omaha. **Station DMA:** Omaha, NE. **Rank:** 75.

**Nielsen Data:** Not available.



**KXVO**  
**Ch. 15**

**Network Service:** WBN.

**Licensee:** Mitts Telecasting Co., 205 S. West St., Suite A, Visalia, CA 93291.

**Studio:** 4625 Famam St., Omaha, NE 68132.

**Mailing Address:** 4625 Famam St., Omaha, NE 68132.

**Phone:** 402-554-1500. **Fax:** 402-551-1515.

**Web Site:** <http://www.kxvo.com>

**Technical Facilities:** Channel No. 15 (476-482 MHz). Authorized power: 5000-kw max. visual, aural. Antenna: 1486-ft above av. terrain, 1407-ft. above ground, 2618-ft. above sea level.

Latitude 41° 04' 14"  
Longitude 96° 13' 33"

**Digital Facilities:** Channel No. 38 (614-620 MHz). Power: 500-kw max. visual. Antenna: 1740-ft above av. terrain, 1660-ft. above ground.

Latitude 41° 04' 15"  
Longitude 96° 13' 30"

**FCC Digital File Number:** BPCDT-19991029ADQ. Granted: March 07, 2001.

**Note:** Latitude and longitude coordinates shown are based on the North American Datum of 1927 (NAD 27) as currently required by the Mass Media Bureau of the FCC.

**LMA:** Local marketing agreement with KPTM (F), Omaha.

**Ownership:** Mitts Telecasting Co. (Group Owner).

**Began Operation:** June 10, 1995.

**Represented (legal):** Dow, Lohnes & Albertson PLLC.

**Personnel:**

**John F. Carpenter**, Executive Vice President & Chief Executive Officer.

**Darren McDonald**, Vice President & General Sales Manager.

**Randy Oswald**, General Manager.

**Donna Ridgley**, Promotion & Creative Services Director.

**Rick Creager**, Production Manager.

**Shannon McIntosh**, Traffic Manager.

**Ed Zachary**, Local Sales Manager.

**Shane Beardslee**, National Sales Manager.

**Richard Graham**, Chief Engineer.

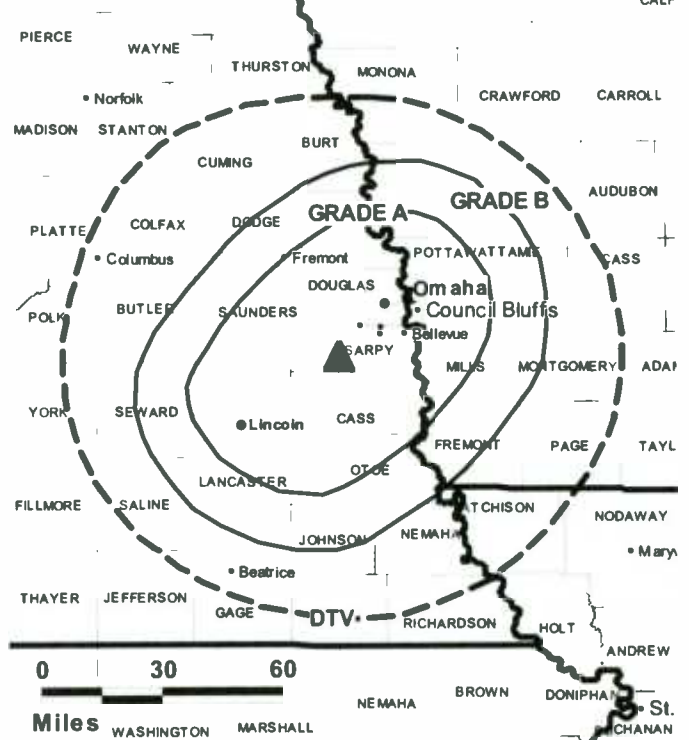
**Patty Moore**, Business Manager.

**Darlene Goldsberry**, Program Manager.

**Rates:** On request.

**City of License:** Omaha. **Station DMA:** Omaha, NE. **Rank:** 75.

**KXVO BMLCT-20041008ACJ GRANTED: 7/7/2005**



© 2006 Warren Communications News

Circulation © 2005 Nielsen. Coverage based on Nielsen study.

GrandTotal	Cable TV Households	Non-cable TV Households	Total TV Households
Estimated Station Totals *	384,750	141,690	526,440
Average Weekly Circulation (2005)	118,736	42,485	161,221
Average Daily Circulation (2005)			51,771
Station DMA Total	Cable TV Households	Non-cable TV Households	Total TV Households
Estimated Station Totals *	282,870	98,310	381,180
Average Weekly Circulation (2005)	89,893	32,769	122,662
Average Daily Circulation (2005)			40,128
Other DMA Total	Cable TV Households	Non-cable TV Households	Total TV Households
Estimated Station Totals *	101,880	43,380	145,260
Average Weekly Circulation (2005)	28,843	9,716	38,559
Average Daily Circulation (2005)			11,643

\*Estimated station totals are sums of the Nielsen TV and Cable TV household estimates for each county in which the station registers viewing of more than 5% as per the Nielsen Survey Methods.

**KXVO-DT**  
**Ch. 38**

**Network Service:** WBN.

**Grantee:** Mitts Telecasting Co., 205 S. West St., Suite A, Visalia, CA 93291.

**Studio:** 4625 Famam St., Omaha, NE 68132-3222.

**Mailing Address:** 4625 Famam St., Omaha, NE 68132-3222.

**Phone:** 402-554-1500. **Fax:** 402-551-1515.

**Web Site:** <http://www.kxvo.com>

**Technical Facilities:** Channel No. 38 (614-620 MHz). Authorized power: 500-kw max. visual. Antenna: 1740-ft above av. terrain, 1660-ft. above ground.

Latitude	41°	04'	15"
Longitude	96°	13'	30"

Requests modification of CP for change to 600-kw max. visual, 1739-ft above av. terrain, 1660-ft. above ground, 2873-ft. above sea level; lat. 41° 04' 14", long. 96° 13' 33", BMPCDT-20040618AAW.

**Note:** Latitude and longitude coordinates shown are based on the North American Datum of 1927 (NAD 27) as currently required by the Mass Media Bureau of the FCC.

**Ownership:** Mitts Telecasting Co. (Group Owner).

**Began Operation:** March 7, 2002. Standard Definition. Station operating under Special Temporary Authority at 16.8-kw max. visual.

**Represented (legal):** Bryan Cave LLP.

**Personnel:**

**John Carpenter**, Executive Vice President & Chief Executive Officer.

**Darren McDonald**, Vice President & General Sales Manager.

**Randy Oswald**, General Manager.

**Donna Ridgley**, Promotion & Creative Services Director.

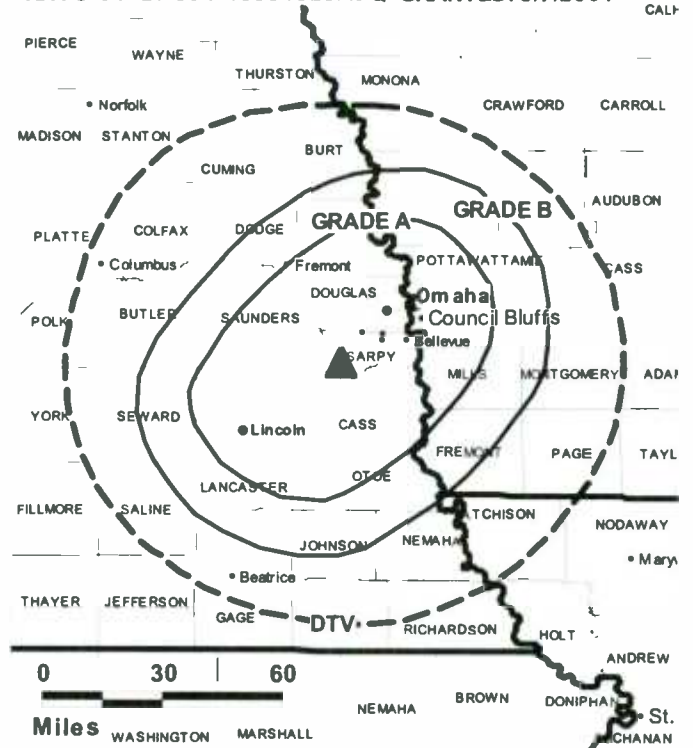
**Rich Creager**, Production Manager.

**Shannon McIntosh**, Traffic Manager.

**Ed Zachary**, Local Sales Manager.

**Shane Beardslee**, National Sales Manager.

**KXVO-DT BPCDT-19991029ADQ GRANTED: 3/7/2001**



© 2006 Warren Communications News

**Shane Beardslee**, National Sales Manager.

**Richard Graham**, Chief Engineer.

**Patty Moore**, Business Manager.

**Darlene Goldsberry**, Program Manager.

**City of License:** Omaha. **Station DMA:** Omaha, NE. **Rank:** 75.

**Nielsen Data:** Not available.

**WOWT-DT**  
Ch. 22

**Network Service:** NBC.

**Grantee:** Gray Television Licensee Inc., 1750 K St. NW, Suite 1200, Washington, DC 20005.

**Studio:** 3501 Famam St., Omaha, NE 68131.

**Mailing Address:** 3501 Famam St., Omaha, NE 68131-3356.

**Phone:** 402-346-6666. **Fax:** 402-233-7880.

**E-mail:** sixonline@wowt.com

**Web Site:** http://www.wowt.com

**Technical Facilities:** Channel No. 22 (518-524 MHz). Authorized power: 1000-kw max. visual, aural. Antenna: 1306-ft above av. terrain, 1240-ft. above ground, 2433-ft. above sea level.

Latitude	41°	18'	40"
Longitude	96°	01'	37"

**Note:** Latitude and longitude coordinates shown are based on the North American Datum of 1927 (NAD 27) as currently required by the Mass Media Bureau of the FCC.

**Ownership:** Gray Television Inc. (Group Owner).

**Began Operation:** Station operating under Special Temporary Authority at 51.8-kw max. visual; no on-air date

**Represented (legal):** Wiley, Rein & Fielding.

**Represented (sales):** Continental Television Sales.

**Personnel:**

**Frank Jonas**, General Manager.

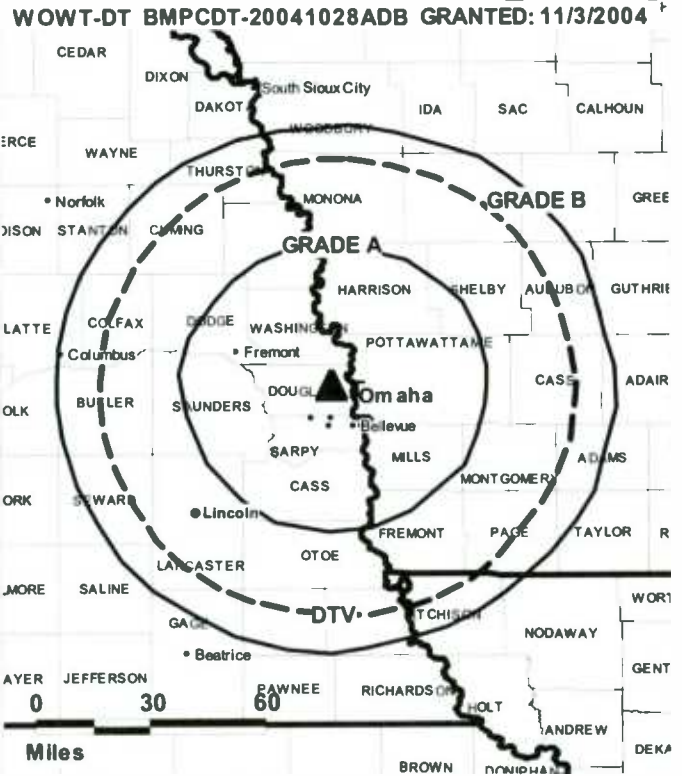
**Don Felton**, General & Local Sales Manager.

**Brenda Constant**, National Sales Manager.

**John Clark**, News Director.

**Jay Nix**, Chief Engineer.

**Trish Gade-Jones**, Controller.



© 2006 Warren Communications News

**Vic Richards**, Promotion & Marketing Manager.

**Gail Lee**, Community Affairs Director.

**City of License:** Omaha. **Station DMA:** Omaha, NE. **Rank:** 75.

**Nielsen Data:** Not available.

**WOWT-TV**  
**Ch. 6**

**Network Service:** NBC.

**Licensee:** Gray Television Licensee Inc., 1750 K St. NW, Suite 1200, Washington, DC 20005.

**Studio:** 3501 Famam St., Omaha, NE 68131-3356.

**Mailing Address:** 3501 Famam St., Omaha, NE 68131-3356.

**Phone:** 402-346-6666. **Fax:** 402-233-7880.

**E-mail:** sixonline@wowt.com

**Web Site:** http://www.wowt.com

**Technical Facilities:** Channel No. 6 (82-88 MHz). Authorized power: 100-kw visual, 20-kw aural. Antenna: 1370-ft above av. terrain, 1343-ft. above ground, 2534-ft. above sea level.

Latitude 41° 18' 40"  
Longitude 96° 01' 37"

**Transmitter:** 5800 N. 72nd St.

**Digital Facilities:** Channel No. 22 (518-524 MHz). Power: 1000-kw max. visual, aural. Antenna: 1306-ft above av. terrain, 1240-ft. above ground, 2433-ft. above sea level.

Latitude 41° 18' 40"  
Longitude 96° 01' 37"

**FCC Digital File Number:** BPCDT-19991018AAS. Granted: November 03, 2004.

**Note:** Latitude and longitude coordinates shown are based on the North American Datum of 1927 (NAD 27) as currently required by the Mass Media Bureau of the FCC.

**Multichannel TV Sound:** Stereo only.

**Satellite Earth Station:** Transmitter RCA; Harris, 6.1-meter; Scientific-Atlanta, M/A-Com, Harris receivers.

**News Services:** NBC News Channel, National Weather Service, ESDI, CNN Newsource, AP.

**Ownership:** Gray Television Inc. (Group Owner).

**Began Operation:** August 29, 1949. Sale to present owner by Benedek Broadcasting Co. LLC approved by FCC August 29, 2002 (Television Digest, Vol. 42:14). Chronicle Publishing sold station to LIN Television, which then traded station to Benedek Broadcasting Co. LLC for WWLP, Springfield, MA. FCC approved deal March 23, 2000. Sale to Chronicle Publishing Inc. by Meredith Corp. approved by FCC May 20, 1975 (Vol. 15:6, 8). Sale to Meredith approved by FCC September 1951 (Vol. 7:32, 39).

**Represented (sales):** Continental Television Sales.

**Represented (legal):** Wiley, Rein & Fielding.

**Represented (engineering):** du Treil, Lundin & Rackley.

**Personnel:**

Frank Jonas, General Manager.

Don Felton, General & Local Sales Manager.

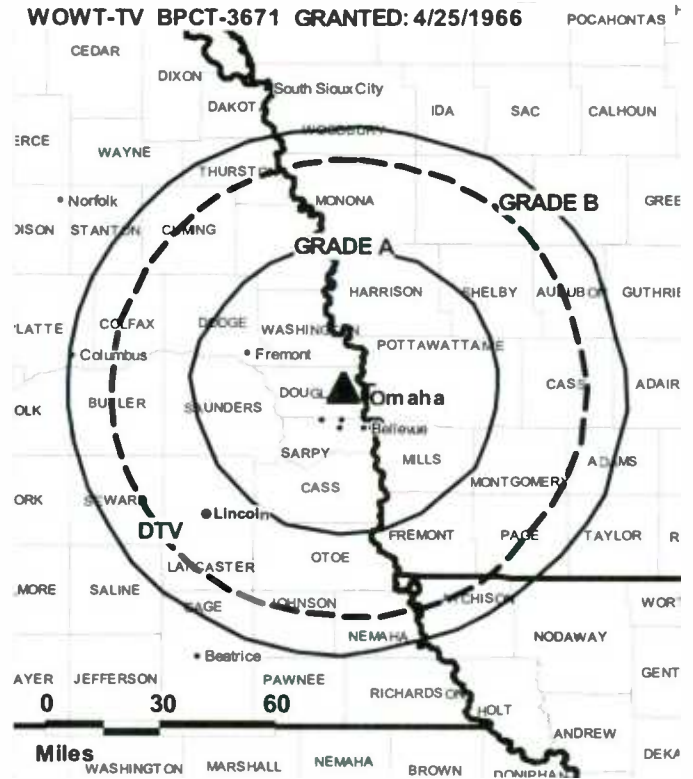
Brenda Constant, National Sales Manager.

John Clark, News Director.

Jay Nix, Chief Engineer.

Trish Gade-Jones, Controller.

**WOWT-TV BPCT-3671 GRANTED: 4/25/1966**



© 2006 Warren Communications News

**Vic Richards, Promotion & Marketing Manager.**

**Gail Lee, Community Affairs Director.**

**Rates:** On request.

**City of License:** Omaha. **Station DMA:** Omaha, NE. **Rank:** 75.

Circulation © 2005 Nielsen. Coverage based on Nielsen study.

GrandTotal	Cable TV Households	Non-cable TV Households	Total TV Households
Estimated Station Totals *	413,480	146,900	560,380
Average Weekly Circulation (2005)	298,694	81,296	379,990
Average Daily Circulation (2005)			202,359
Station DMA Total	Cable TV Households	Non-cable TV Households	Total TV Households
Estimated Station Totals *	282,870	102,790	385,660
Average Weekly Circulation (2005)	228,743	69,696	298,439
Average Daily Circulation (2005)			171,315
Other DMA Total	Cable TV Households	Non-cable TV Households	Total TV Households
Estimated Station Totals *	130,610	44,110	174,720
Average Weekly Circulation (2005)	69,951	11,600	81,551
Average Daily Circulation (2005)			31,044

\*Estimated station totals are sums of the Nielsen TV and Cable TV household estimates for each county in which the station registers viewing of more than 5% as per the Nielsen Survey Methods.

**KDUH-DT**  
Ch. 7

**Network Service:** ABC.

**Grantee:** Duhamel Broadcasting Enterprises, Box 1760, Rapid City, SD 57709-1760.

**Studio:** 1523 First Ave., Scottsbluff, NE 69361.

**Mailing Address:** Box 1529, Scottsbluff, NE 69361.

**Phone:** 308-632-3071. **Fax:** 308-632-3596.

**E-mail:** kduhv@actcom.net

**Web Site:** http://www.kduhtv.com

**Technical Facilities:** Channel No. 7 (174-180 MHz). Authorized power: 32-kw visual, aural. Antenna: 1558-ft above av. terrain, 1445-ft. above ground, 5716-ft. above sea level.

Latitude	41°	50'	28"
Longitude	103°	04'	27"

**Note:** Latitude and longitude coordinates shown are based on the North American Datum of 1927 (NAD 27) as currently required by the Mass Media Bureau of the FCC.

**Ownership:** Duhamel Broadcasting Enterprises (Group Owner).

**Began Operation:** Station operating under Special Temporary Authority at 0.044-kw visual; no on-air date

**Represented (sales):** Continental Television Sales.

**Personnel:**

**Patrick Maag**, General Manager & Local Sales Manager.

**Steve Duffy**, General Sales Manager.

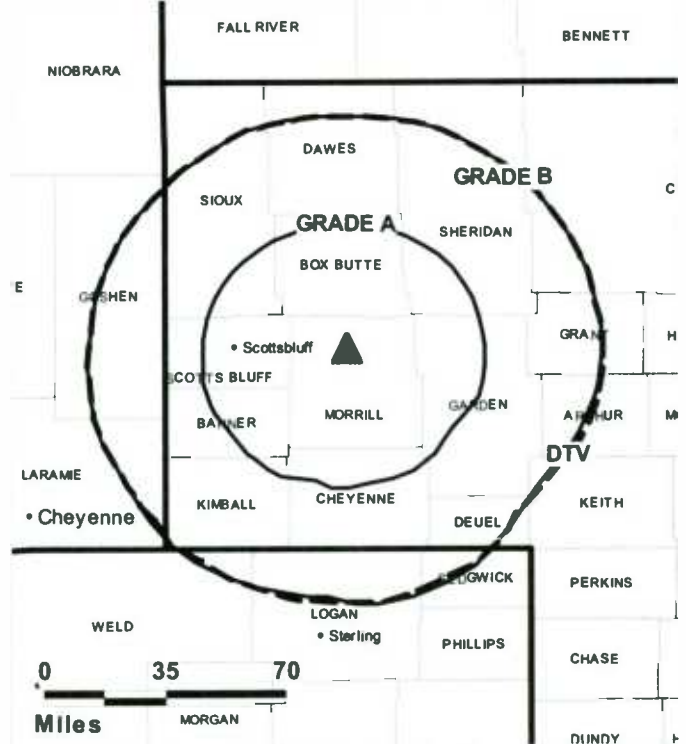
**Sandi Craig**, News Director.

**Teddy Johnson**, Director of Engineering.

**Jerry Deshong**, Promotion Director.

**Will Thomas**, Production Manager.

KDUH-DT BPPCDT-20030224AAW GRANTED: 10/27/2004



© 2006 Warren Communications News

**Christine Schell**, Traffic Manager.

**City of License:** Scottsbluff. **Station DMA:** Rapid City, SD. **Rank:** 177.

**Nielsen Data:** Not available.

**KDUH-TV**

**Ch. 4**

**(Affiliated with KOTA-TV, Rapid City)**

**Network Service:** ABC.

**Licensee:** Duhamel Broadcasting Enterprises, Box 1760, Rapid City, SD 57709.

**Studio:** 1523 First Ave., Scottsbluff, NE 69361.

**Mailing Address:** Box 1529, Scottsbluff, NE 69361.

**Phone:** 308-632-3071. **Fax:** 308-632-3596.

**E-mail:** kduhtv@actcom.net

**Web Site:** http://www.kduhtv.com

**Technical Facilities:** Channel No. 4 (66-72 MHz). Authorized power: 100-kw visual, aural. Antenna: 1463-ft above av. terrain, 1350-ft. above ground, 5623-ft. above sea level.

Latitude 41° 50' 28"  
Longitude 103° 04' 27"

**Digital Facilities:** Channel No. 7 (174-180 MHz). Power: 32-kw visual, aural. Antenna: 1558-ft above av. terrain, 1445-ft. above ground, 5716-ft. above sea level.

Latitude 41° 50' 28"  
Longitude 103° 04' 27"

**FCC Digital File Number:** BPCDT-20010206ABB. Granted: October 27, 2004.

**Note:** Latitude and longitude coordinates shown are based on the North American Datum of 1927 (NAD 27) as currently required by the Mass Media Bureau of the FCC.

**Satellite Earth Stations:** RCA Americom, Ku-band; Simulsat, 5-meter; Simulsat receivers.

**News Services:** AP, ABC NewsOne.

**Ownership:** Duhamel Broadcasting Enterprises (Group Owner).

**Began Operation:** February 20, 1958. Tower collapsed September 24, 2002. Station returned to air September 13, 2003.

**Represented (sales):** The Sodertund Co.

**Represented (sales):** Continental Television Sales.

**Represented (legal):** Shaw Pittman.

**Represented (engineering):** Vir James PC Broadcast Engineering.

**Represented (engineering):** Edward F. Lorentz & Associates.

**Personnel:**

**Patrick Maag,** General Manager & Local Sales Manager.

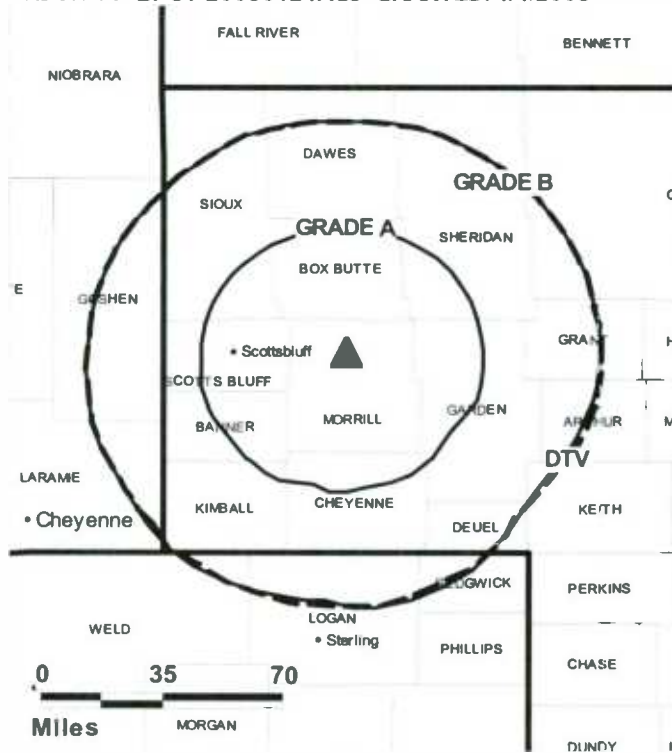
**Steve Duffy,** General Sales Manager.

**Sandi Craig,** News Director.

**Teddy Johnson,** Engineering Director.

**Jerry Deshong,** Promotion Director.

**KDUH-TV BPCT-20030124AGJ GRANTED: 4/4/2003**



**Will Thomas,** Production Manager.

**Christine Schell,** Traffic Manager.

**Rates:** On request.

**City of License:** Scottsbluff. **Station DMA:** Rapid City, SD. **Rank:** 177.

Circulation © 2005 Nielsen. Coverage based on Nielsen study.

GrandTotal	Cable TV Households	Non-cable TV Households	Total TV Households
Estimated Station Totals *	15,030	7,740	22,770
Average Weekly Circulation (2005)	10,448	2,056	12,504
Average Daily Circulation (2005)			5,796

Other DMA Total	Cable TV Households	Non-cable TV Households	Total TV Households
Estimated Station Totals *	15,030	7,740	22,770
Average Weekly Circulation (2005)	10,448	2,056	12,504
Average Daily Circulation (2005)			5,796

\*Estimated station totals are sums of the Nielsen TV and Cable TV household estimates for each county in which the station registers viewing of more than 5% as per the Nielsen Survey Methods.



**KSTF**  
**Ch. 10**  
 (Satellite of KGWN, Cheyenne)

**Network Service:** CBS.

**Licensee:** SagamoreHill Broadcasting of Wyoming/Northern Colorado LLC, 2 Embarcadero Center, 23rd Floor, San Francisco, CA 94111.

**Studio:** 3385 N. 10th St., Gering, NE 69341.

**Mailing Address:** 3385 N. 10th St., Gering, NE 69341.

**Phone:** 308-632-6107; 307-634-7755. **Fax:** 308-632-3470.

**Technical Facilities:** Channel No. 10 (192-198 MHz). Authorized power: 240-kw visual, 24-kw aural. Antenna: 840-ft above av. terrain, 674-ft. above ground, 5141-ft. above sea level.

Latitude 41° 59' 58"  
 Longitude 103° 39' 55"

**Transmitter:** 9.5-mi. N of center of Scottsbluff.

**Digital Facilities:** Channel No. 29 (560-566 MHz). Power: 100-kw max. visual. Antenna: 840-ft above av. terrain, 643-ft. above ground.

Latitude 41° 59' 58"  
 Longitude 103° 39' 55"

**FCC Digital File Number:** BPCDT-19991028ACU. Granted: March 10, 2000.

**Note:** Latitude and longitude coordinates shown are based on the North American Datum of 1927 (NAD 27) as currently required by the Mass Media Bureau of the FCC.

**Satellite Earth Station:** Transmitter RCA; RCA, 3.5-meter; RCA receivers.

**News Service:** AP.

**Ownership:** SagamoreHill Broadcasting LLC (Group Owner).

**Began Operation:** August 7, 1955. Sale to Lamb Enterprises by Frontier Broadcasting Co. (McCraken) approved by FCC July 6, 1972 (Television Digest, Vol. 11:47; 12:28). Sale to Burke Broadcasting by Lamb Enterprises approved by FCC October 14, 1983. Sale to Stauffer Communications by Burke Broadcasting approved by FCC July 8, 1986 (Vol. 26:13). Sale to Morris Communications by Stauffer Communications approved by FCC May 2, 1995. Sale to Benedek Broadcasting Co. LLC by Morris Communications approved by FCC April 12, 1996 (Vol. 35:49). Sale to Chelsey Broadcasting Co. LLC by Benedek Broadcasting Co. LLC approved by FCC August 29, 2002 (Vol. 42:14). Sale to present owner by Chelsey Broadcasting Co. LLC approved by FCC December 22, 2003.

**Represented (sales):** Continental Television Sales.

**Represented (sales):** Petry Television Inc.

**Represented (legal):** Wiley, Rein & Fielding.

**Personnel:**

Joan Turner, General Manager.

Keith Lindstrom, General & Local Sales Manager.

Roxanne Klass, News Director.

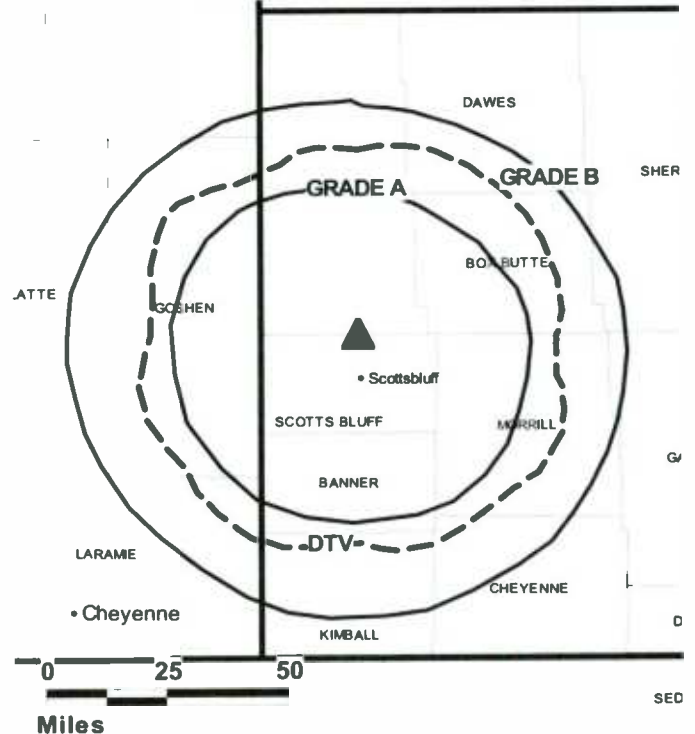
Tony Schaefer, Chief Engineer.

Beth Ellis, Business Manager.

Barbara Parenti, Program Director.

Nathan Stoltman, Promotion & Creative Services Director.

KSTF BMPCT-4858 GRANTED: 10/9/1957



© 2006 Warren Communications News

Lorelta Castro, Traffic Manager.

**Highest 30 Sec. Rate:** \$65.

**City of License:** Scottsbluff. **Station DMA:** Cheyenne, WY-Scottsbluff, NE.

**Rank:** 195.

Circulation © 2005 Nielsen. Coverage based on Nielsen study.

GrandTotal	Cable TV Households	Non-cable TV Households	Total TV Households
Estimated Station Totals *	14,950	20,000	34,950
Average Weekly Circulation (2005)	8,966	3,217	12,183
Average Daily Circulation (2005)			5,858
Station DMA Total	Cable TV Households	Non-cable TV Households	Total TV Households
Estimated Station Totals *	12,330	7,740	20,070
Average Weekly Circulation (2005)	8,379	2,403	10,782
Average Daily Circulation (2005)			5,560
Other DMA Total	Cable TV Households	Non-cable TV Households	Total TV Households
Estimated Station Totals *	2,620	12,260	14,880
Average Weekly Circulation (2005)	587	814	1,401
Average Daily Circulation (2005)			298

\*Estimated station totals are sums of the Nielsen TV and Cable TV household estimates for each county in which the station registers viewing of more than 5% as per the Nielsen Survey Methods.

**KSTF-DT**  
**Ch. 29**

**Network Service:** CBS.

**Grantee:** SagamoreHill Broadcasting of Wyoming/Northern Colorado LLC, 2 Embarcadero Center, 23rd Floor, San Francisco, CA 94111.

**Studio:** 3385 N. 10th St., Gering, NE 69341.

**Mailing Address:** 3385 N. 10th St., Gering, NE 69341.

**Phone:** 308-632-6107; 307-634-7755. **Fax:** 308-632-3470.

**Technical Facilities:** Channel No. 29 (560-566 MHz). Authorized power: 100-kw max. visual. Antenna: 840-ft above av. terrain, 643-ft. above ground.

Latitude	41°	59'	58"
Longitude	103°	39'	55"

**Note:** Latitude and longitude coordinates shown are based on the North American Datum of 1927 (NAD 27) as currently required by the Mass Media Bureau of the FCC.

**Ownership:** SagamoreHill Broadcasting LLC (Group Owner).

**Began Operation:** Station operating under Special Temporary Authority at 3.1-kw max. visual; no on-air date

**Represented (sales):** Continental Television Sales.

**Represented (legal):** Wiley, Rein & Fielding.

**Personnel:**

Joan Turner, General Manager.

Keith Lindstrom, General & Local Sales Manager.

Roxanne Klass, News Director.

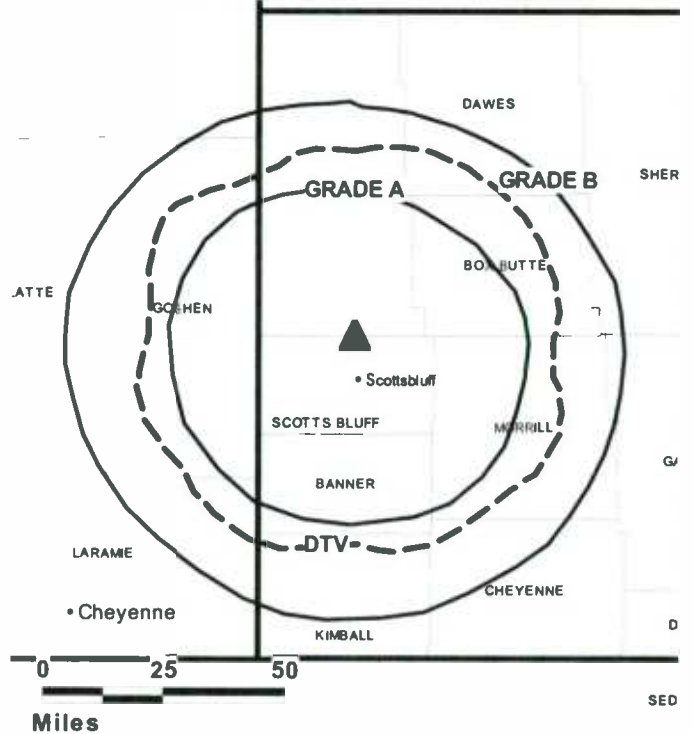
Tony Schaefer, Chief Engineer.

Beth Ellis, Business Manager.

Barbara Parenti, Program Director.

Nathan Stoltman, Promotion & Creative Services Director.

KSTF-DT BPCDT-19991028ACU GRANTED: 3/10/2000



© 2006 Warren Communications News

Loretta Castro, Traffic Manager.

**City of License:** Scottsbluff. **Station DMA:** Cheyenne, WY-Scottsbluff, NE.

**Rank:** 195.

**Nielsen Data:** Not available.

**KSNB-DT**  
**Ch. 34**

**Network Service:** FOX.

**Grantee:** Collins Broadcasting Co., 205 S. West St., Suite A, Visalia, CA 93291.

**Studio:** 1078 25 Rd, Axtell, NE 68924.

**Mailing Address:** Box 220, Kearney, NE 68848.

**Phone:** 209-625-4234; 308-743-2494. **Fax:** 308-743-2644.

**Technical Facilities:** Channel No. 34 (590-596 MHz). Authorized power: 1000-kw max. visual. Antenna: 1034-ft above av. terrain, 967-ft. above ground.

Latitude	40°	05'	15"
Longitude	97°	55'	12"

**Note:** Latitude and longitude coordinates shown are based on the North American Datum of 1927 (NAD 27) as currently required by the Mass Media Bureau of the FCC.

**Ownership:** Collins Broadcasting Co. (Group Owner).

**Began Operation:** March 7, 2002. Standard Definition. Station operating under Special Temporary Authority at 0.534-kw max. visual.

**Personnel:**

**Steve Morris**, Vice President & General Manager.

**Mark Baumert**, News Director.

**Jerry Fuehrer**, Chief Engineer.

**Cheryl Alkire**, Business Manager.

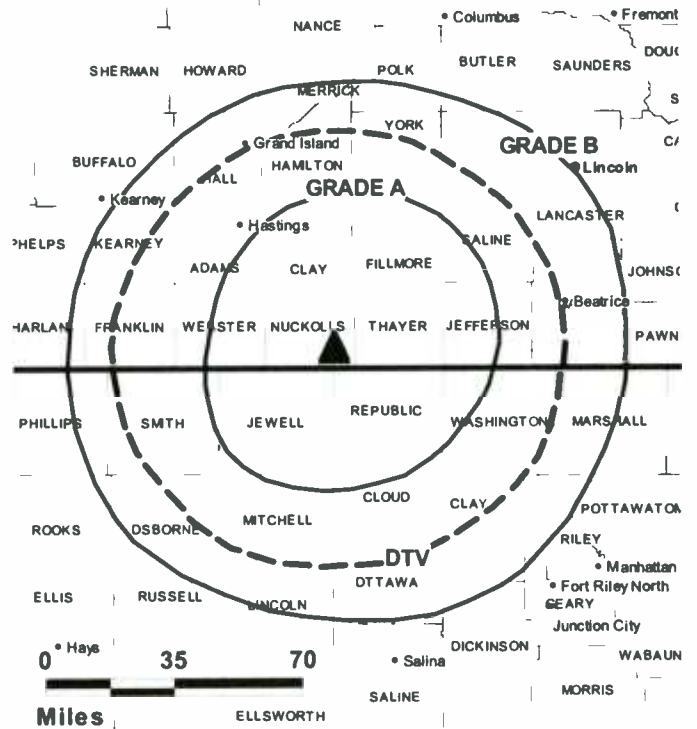
**Scott Swinson**, Program Director.

**Anita Wragge**, Promotion Director.

**Mike Wallace**, Production Manager.

**Roxie Johnson**, Traffic Manager.

**KSNB-DT BPCDT-19991004ABO GRANTED: 11/30/1999**



© 2006 Warren Communications News

**City of License:** Superior. **Station DMA:** Lincoln & Hastings-Kearney, NE. **Rank:** 103.

**Nielsen Data:** Not available.

**KSNB-TV**  
**Ch. 4**  
**(Satellite of KTVG, Grand Island)**

**Network Service:** FOX.

**Licensee:** Colins Broadcasting Co., 205 S. West St., Suite A, Visalia, CA 93291.

**Studio:** 1078 25 Road, Axtell, NE 68924.

**Mailing Address:** Box 220, Kearney, NE 68848.

**Phone:** 308-743-2494. **Fax:** 308-743-2644.

**Technical Facilities:** Channel No. 4 (66-72 MHz). Authorized power: 100-kw visual, 10-kw aural. Antenna: 1109-ft above av. terrain, 1040-ft. above ground, 2774-ft. above sea level.

Latitude	40°	05'	15"
Longitude	97°	55'	12"

**Transmitter:** 5-mi. NW of Superior.

**Digital Facilities:** Channel No. 34 (590-596 MHz). Power: 1000-kw max. visual. Antenna: 1034-ft above av. terrain, 967-ft. above ground.

Latitude	40°	05'	15"
Longitude	97°	55'	12"

**FCC Digital File Number:** BPCDT-19991004ABO. Granted: November 30, 1999.

**Note:** Latitude and longitude coordinates shown are based on the North American Datum of 1927 (NAD 27) as currently required by the Mass Media Bureau of the FCC.

**Satellite Earth Station:** Transmitter RCA; Prodelin, 5-meter; Standard Components receivers.

**News Services:** WSI, National Weather Service, Conus, AP, ABC NewsOne.

**Ownership:** Colins Broadcasting Co. (Group Owner).

**Began Operation:** October 1, 1965.

**Represented (sales):** Pety Television Inc.

**Represented (engineering):** Denny & Associates PC.

**Personnel:**

Steve Morris, Vice President & General Manager.

Mark Baumert, News Director.

Jerry Fuehrer, Chief Engineer.

Tim Williams, Chief Operator.

Cheryl Alkire, Business Manager.

Scott Swinson, Program Director.

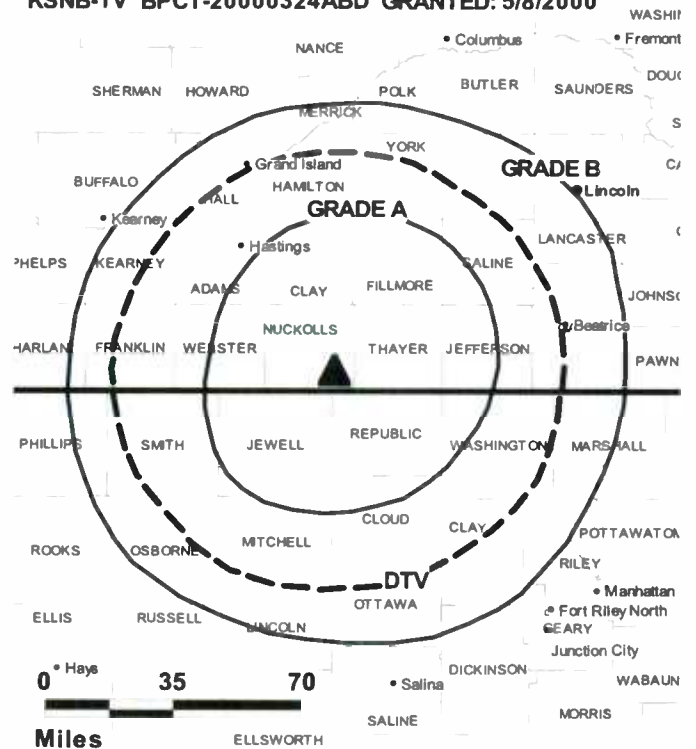
Mike Wallace, Production Manager.

Roxie Johnson, Traffic Manager.

Anita Wragge, Public Affairs Director.

**Rates:** On request.

**KSNB-TV BPCT-20000324ABD GRANTED: 5/8/2000**

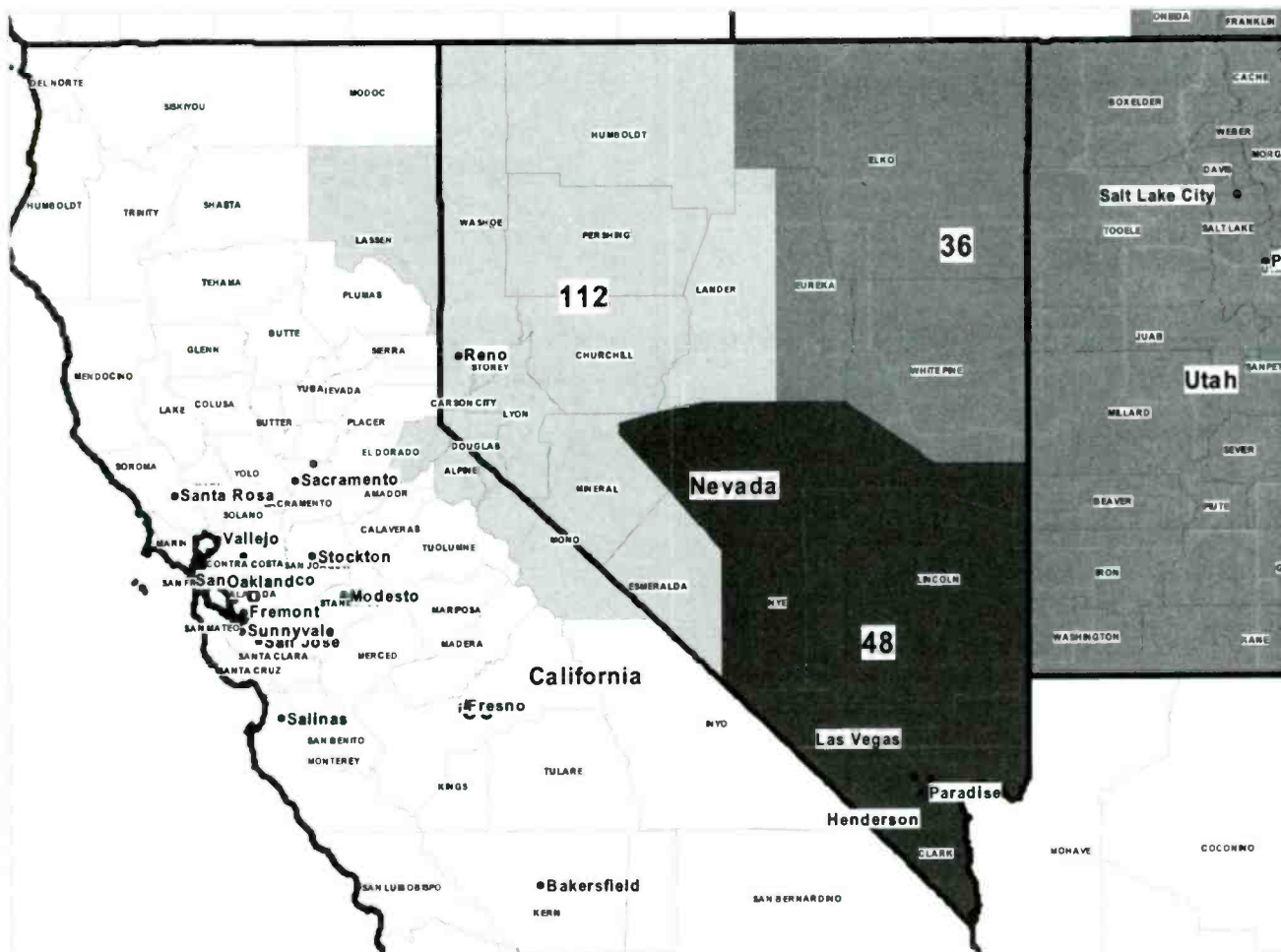


**City of License:** Superior. **Station DMA:** Lincoln & Hastings-Kearney, NE. **Rank:** 103.

Circulation © 2005 Nielsen. Coverage based on Nielsen study.

GrandTotal	Cable TV Households	Non-cable TV Households	Total TV Households
Estimated Station Totals *	124,360	38,390	162,750
Average Weekly Circulation (2005)	22,938	7,203	30,141
Average Daily Circulation (2005)			8,124
Station DMA Total	Cable TV Households	Non-cable TV Households	Total TV Households
Estimated Station Totals *	108,310	37,150	145,460
Average Weekly Circulation (2005)	20,691	6,863	27,554
Average Daily Circulation (2005)			7,353
Other DMA Total	Cable TV Households	Non-cable TV Households	Total TV Households
Estimated Station Totals *	16,050	1,240	17,290
Average Weekly Circulation (2005)	2,247	340	2,587
Average Daily Circulation (2005)			771

\*Estimated station totals are sums of the Nielsen TV and Cable TV household estimates for each county in which the station registers viewing of more than 5% as per the Nielsen Survey Methods.



© 2006 Warren Communications News

MARKET	NIELSEN DMA TV HOUSEHOLDS	RANK	MARKET AREA COMMERCIAL STATIONS
Salt Lake City, UT	810,830	36	KBJN (3); KCBU (3); KCSG (4); KCSG-DT (14); KENV (10); KJZZ-DT (46); KJZZ-TV (14); KPNZ (24); KSL-DT (38); KSL-TV (5); KSTU (13); KSTU-DT (28); KTMW (20); KTVX (4); KTVX-DT (40); KUPX (16); KUPX-DT (28); KUSG (12); KUSG-DT (9); KUTF (12); KUTH (32); KUTV (2); KUTV-DT (34); KUWB (30); KUWB-DT (48)
Las Vegas, NV	651,110	48	KBLR (39); KBLR-DT (40); KFBT (33); KFBT-DT (29); KINC (15); KINC-DT (16); KLAS-DT (7); KLAS-TV (8); KMCC (34); KMCC-DT (32); KTNV (13); KTNV-DT (12); KVBC (3); KVBC-DT (2); KVVU-DT (24); KVVU-TV (5); KVWB (21); KVWB-DT (22)
Reno, NV	255,090	112	KAME-DT (22); KAME-TV (21); KOLO-DT (9); KOLO-TV (8); KREN-DT (26); KREN-TV (27); KRNV (4); KRNV-DT (7); KRXI-DT (44); KRXI-TV (11); KTVN (2); KTVN-DT (13); KWNV (7)

**Nevada Digital Station Totals as of October 1, 2005**

	VHF	UHF	TOTAL
Commercial Television	6	9	15
Educational Television	1	1	2
	7	10	17

**Nevada Analog Station Totals as of October 1, 2005**

	VHF	UHF	TOTAL
Commercial Television	11	7	18
Educational Television	2	0	2
	13	7	20

**KENV**  
**Ch. 10**

**Network Service:** NBC.

**Licensee:** Ruby Mountain Broadcasting Co., 1500 Foremaster Lane, Las Vegas, NV 89102.

**Studio:** 1025 Chilton Circle, Elko, NV 89801.

**Mailing Address:** 1025 Chilton Circle, Elko, NV 89801.

**Phone:** 775-777-8500. **Fax:** 775-777-7758.

**Technical Facilities:** Channel No. 10 (192-198 MHz). Authorized power: 3.1-kw visual. Antenna: 1850-ft above av. terrain, 66-ft. above ground, 7441-ft. above sea level.

Latitude	40°	41'	53"
Longitude	115°	54'	13"

**Transmitter:** Grindstone Mountain, 12-mi. SW of Elko.

**Digital Facilities:** Channel No. 8 (180-186 MHz). Power: 3.1-kw visual. Antenna: 1827-ft above av. terrain, 43-ft. above ground, 7418-ft. above sea level.

Latitude	40°	41'	52.5"
Longitude	115°	54'	13"

**FCC Digital File Number:** BPCDT-19991029AEC. Granted: February 22, 2001.

**Note:** Latitude and longitude coordinates shown are based on the North American Datum of 1927 (NAD 27) as currently required by the Mass Media Bureau of the FCC.

**Ownership:** Sunbelt Communications Co. (Group Owner).

**Began Operation:** March 25, 1997.

**Represented (engineering):** Hammett & Edison Inc.

**Personnel:**

Steve Galvin, Chief Engineer.

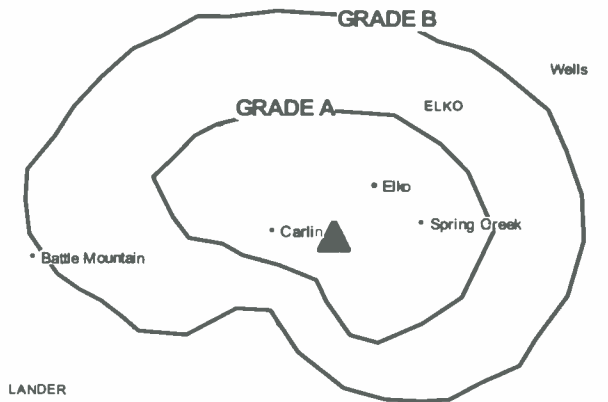
**Rates:** On request.

**City of License:** Elko. **Station DMA:** Salt Lake City, UT. Rank: 36.

**Television & Cable Factbook: ONLINE**

For information, call 800-771-9202  
[www.factbookonline.com](http://www.factbookonline.com)

KENV BMPCT-19960712KJ GRANTED: 1/29/1997



© 2006 Warren Communications News

Circulation © 2005 Nielsen. Coverage based on Nielsen study.

GrandTotal	Cable TV Households	Non-cable TV Households	Total TV Households
Estimated Station Totals *	6,340	7,710	14,050
Average Weekly Circulation (2005)	2,992	2,005	4,997
Average Daily Circulation (2005)			2,108
Station DMA Total	Cable TV Households	Non-cable TV Households	Total TV Households
Estimated Station Totals *	6,340	7,710	14,050
Average Weekly Circulation (2005)	2,992	2,005	4,997
Average Daily Circulation (2005)			2,108

\*Estimated station totals are sums of the Nielsen TV and Cable TV household estimates for each county in which the station registers viewing of more than 5% as per the Nielsen Survey Methods.



**KBJN**  
**Ch. 3**  
**(Satellite of KVBC, Las Vegas)**

**Network Service:** NBC.

**Licensee:** Valley Broadcasting Co., 1500 Foremaster Lane, Las Vegas, NV 89101.

**Mailing Address:** 417 W. Plumb Lane, Reno, NV 89509.

**Phone:** 775-786-7600.

**Technical Facilities:** Channel No. 3 (60-66 MHz). Authorized power: 100-kw visual.  
Antenna: 887-ft above av. terrain, 102-ft. above ground, 2421-ft. above sea level.

Latitude	39°	15'	53"
Longitude	114°	53'	35"

Holds CP for change to 1.08-kw visual, 914-ft above av. terrain, 49-ft. above ground, 7959-ft. above sea level; lat. 39° 14' 46", long. 114° 55' 36", BMPCT-20010523ABJ.

**Transmitter:** Squaw Peak, approx. 1.2-mi. NW of Ely.

**Note:** Latitude and longitude coordinates shown are based on the North American Datum of 1927 (NAD 27) as currently required by the Mass Media Bureau of the FCC.

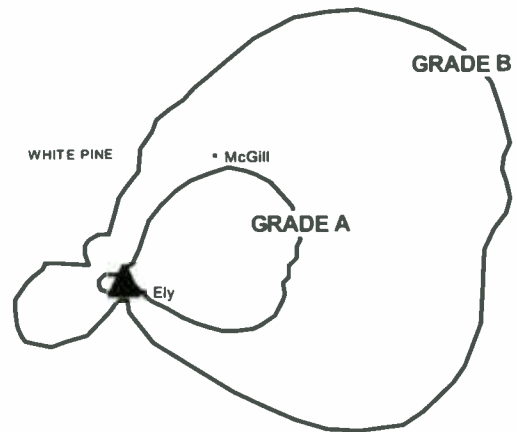
**Ownership:** Sunbelt Communications Co. (Group Owner).

**Began Operation:** July 9, 2001. Transfer of control from Kaleidoscope Foundation to Equity Broadcasting Corp. approved by FCC September 3, 1998. Sale to Harris Broadcasting Co. by Equity Broadcasting Corp. approved by FCC August 16, 1999. Sale to present owner by Harris Broadcasting Co. approved by FCC December 13, 2003.

**City of License:** Ely. **Station DMA:** Salt Lake City, UT. **Rank:** 36.

**Nielsen Data:** Not available.

KBJN BMLCT-20020719AAW GRANTED: 1/6/2004



© 2006 Warren Communications News

**KVVU-DT**  
**Ch. 24**

**Network Service:** FOX.

**Licensee:** KVVU Broadcasting Corp., 1716 Locust St., Des Moines, IA 50309.

**Studio:** 25 TV5 Dr., Henderson, NV 89014.

**Mailing Address:** 25 TV 5 Dr., Henderson, NV 89014.

**Phone:** 702-435-5555; 702-436-8256. **Fax:** 702-451-4220.

**E-mail:** sjudkins@kvvutv.com

**Web Site:** http://www.kvvutv.com

**Technical Facilities:** Channel No. 24 (530-536 MHz). Authorized power: 86-kw visual, aural. Antenna: 1261-ft above av. terrain, 170-ft. above ground, 3529-ft. above sea level.

Latitude	36°	00'	26"
Longitude	115°	00'	23"

**Note:** Latitude and longitude coordinates shown are based on the North American Datum of 1927 (NAD 27) as currently required by the Mass Media Bureau of the FCC.

**Ownership:** Meredith Corp. (Group Owner).

**Began Operation:** November 11, 2002. Standard Definition.

**Represented (legal):** Dow, Lohnes & Albertson PLLC.

**Personnel:**

**Susan Lucas**, Vice President & General Manager.

**Terri Peck**, Director of Marketing & Creative Services.

**Gary Prager**, Production Manager.

**Tondi Hobaica**, Research Director.

**Denise Logue**, Traffic Manager.

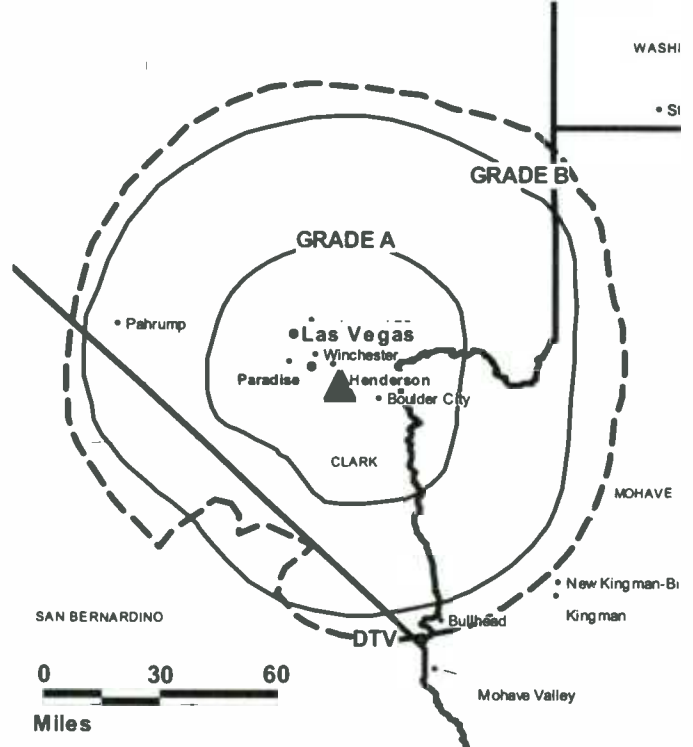
**Jill Saarela**, General Sales Manager.

**Troy Carlson**, Local Sales Manager.

**Todd Brown**, Local Sales Manager.

**Henry Krajewski**, National Sales Manager.

KVVU-DT BMPCDT-20010314AAD GRANTED: 8/29/2001



**Mark Neerman**, News Director.

**Jack Smith**, Engineering Director.

**Monte Wagner**, Business Manager.

**City of License:** Henderson. **Station DMA:** Las Vegas, NV. **Rank:** 48.

**Nielsen Data:** Not available.

**KVVU-TV**  
**Ch. 5**

**Network Service:** FOX.

**Licensee:** KVVU Broadcasting Corp., 1716 Locust St., Des Moines, IA 50309.

**Studio:** 25 TV5 Dr., Henderson, NV 89014.

**Mailing Address:** 25 TV5 Dr., Henderson, NV 89014.

**Phone:** 702-435-5555. **Fax:** 702-451-4220.

**E-mail:** 5newsdesk@kvou.com

**Web Site:** http://www.kvvutv.com

**Technical Facilities:** Channel No. 5 (76-82 MHz). Authorized power: 100-kw visual, 20-kw aural. Antenna: 1190-ft above av. terrain, 139-ft. above ground, 3499-ft. above sea level.

Latitude 36° 00' 26"  
Longitude 115° 00' 23"

**Transmitter:** Black Mountain, 2-mi. SW of Henderson.

**Digital Facilities:** Channel No. 24 (530-536 MHz). Power: 86-kw visual, aural. Antenna: 1261-ft above av. terrain, 170-ft. above ground, 3529-ft. above sea level.

Latitude 36° 00' 26"  
Longitude 115° 00' 23"

**FCC Digital File Number:** BMPCDT-20010314AAD. Granted: August 29, 2001.

**Note:** Latitude and longitude coordinates shown are based on the North American Datum of 1927 (NAD 27) as currently required by the Mass Media Bureau of the FCC.

**Multichannel TV Sound:** Stereo only.

**Satellite Earth Stations:** Transmitter RCA; AFC, 3.5-meter Ku-band; Simulstat, 5-meter C-band; Standard Communications, M/A-Com receivers.

**News Service:** UPI.

**Ownership:** Meredith Corp. (Group Owner).

**Began Operation:** September 10, 1967. Sale to present owner by John W. Carson, et al., approved by FCC April 5, 1985 (Television Digest, Vol. 25:3). Sale to John W. Carson, et al., by William H. Hemstadt, et al., approved by FCC March 30, 1979 (Vol. 18:25, 19:14, 16). Sale to William H. Hemstadt, et al., approved by FCC September 1, 1971. Sale to Levin-Townsend Enterprises by Chris Vanda approved by FCC May 1, 1969 (Vol. 9:18).

**Represented (sales):** TeleRep Inc.

**Represented (legal):** Dow, Lohnes & Albertson PLLC.

**Personnel:**

**Susan Lucas,** Vice President & General Manager.

**Jill Saarela,** General Sales Manager.

**Troy Carlson,** Local Sales Manager.

**Todd Brown,** Local Sales Manager.

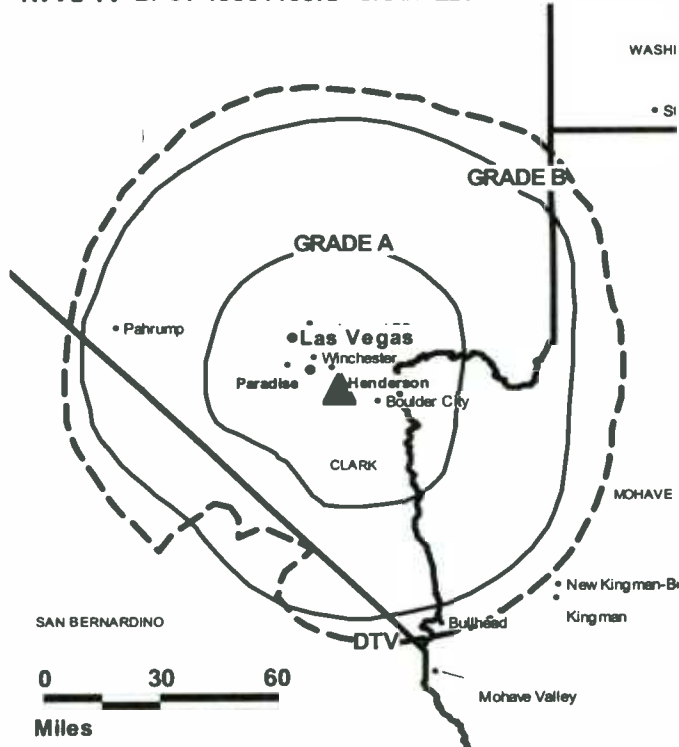
**Henry Krajewski,** National Sales Manager.

**Mark Neerman,** News Director.

**Jack Smith,** Engineering Director.

**Monte Wagner,** Business Manager.

**KVVU-TV BPCT-19801103KF GRANTED: 1/6/1981**



© 2006 Warren Communications News

**Terri Peck,** Director of Marketing & Creative Services.

**Gary Prager,** Production Manager.

**Tondi Hobaica,** Director of Research.

**Denise Logue,** Traffic Manager.

**Rates:** On request.

**City of License:** Henderson. **Station DMA:** Las Vegas, NV. **Rank:** 48.

Circulation © 2005 Nielsen. Coverage based on Nielsen study.

GrandTotal	Cable TV Households	Non-cable TV Households	Total TV Households
Estimated Station Totals *	447,340	165,190	612,530
Average Weekly Circulation (2005)	261,176	87,952	349,128
Average Daily Circulation (2005)			138,238

Station DMA Total	Cable TV Households	Non-cable TV Households	Total TV Households
Estimated Station Totals *	447,340	165,190	612,530
Average Weekly Circulation (2005)	261,176	87,952	349,128
Average Daily Circulation (2005)			138,238

\*Estimated station totals are sums of the Nielsen TV and Cable TV household estimates for each county in which the station registers viewing of more than 5% as per the Nielsen Survey Methods.

**KFBT**  
**Ch. 33**

**Network Service:** IND.

**Licensee:** Sinclair Communications Inc., 10760 Beaver Dam Rd., Cockeysville, MD 21030.

**Studio:** 3830 S. Jones Blvd., Las Vegas, NV 89103.

**Mailing Address:** 3830 S. Jones Blvd., Las Vegas, NV 89103.

**Phone:** 702-873-0033; 702-382-2121. **Fax:** 702-873-1233.

**E-mail:** rweisbord@kfbt.sbgnet.com

**Web Site:** http://www.kfbt33.com

**Technical Facilities:** Channel No. 33 (584-590 MHz). Authorized power: 1349-kw max. visual. Antenna: 1906-ft above av. terrain, 174-ft. above ground, 4494-ft. above sea level.

Latitude 35° 56' 44"  
Longitude 115° 02' 31"

**Transmitter:** 1.03-mi. NE of Black Mountain.

**Digital Facilities:** Channel No. 29 (560-566 MHz). Power: 1000-kw max. visual. Antenna: 1256-ft above av. terrain, 199-ft. above ground, 3539-ft. above sea level.

Latitude 36° 00' 28"  
Longitude 115° 00' 24"

**FCC Digital File Number:** BPCDT-19991101AKC. Granted: January 26, 2001.

**Note:** Latitude and longitude coordinates shown are based on the North American Datum of 1927 (NAD 27) as currently required by the Mass Media Bureau of the FCC.

**Satellite Earth Station:** Comtech, C-band; Harris receivers.

**Ownership:** Sinclair Broadcast Group Inc. (Group Owner).

**Began Operation:** August 1, 1989. Sale to ACME Television Holdings LLC by Channel 33 Inc. approved by FCC December 18, 1997. Sale to present owner by ACME approved by FCC February 23, 2000.

**Represented (sales):** Millennium Sales & Marketing.

**Personnel:**

**Rob Weisbord**, General Manager.

**Sonya Maxwell**, Director of Sales & Station Manager.

**Christopher Cohen**, General & National Sales Manager.

**Tia Rongavill**, Local Sales Manager.

**Misti Morgan**, Local Sales Manager.

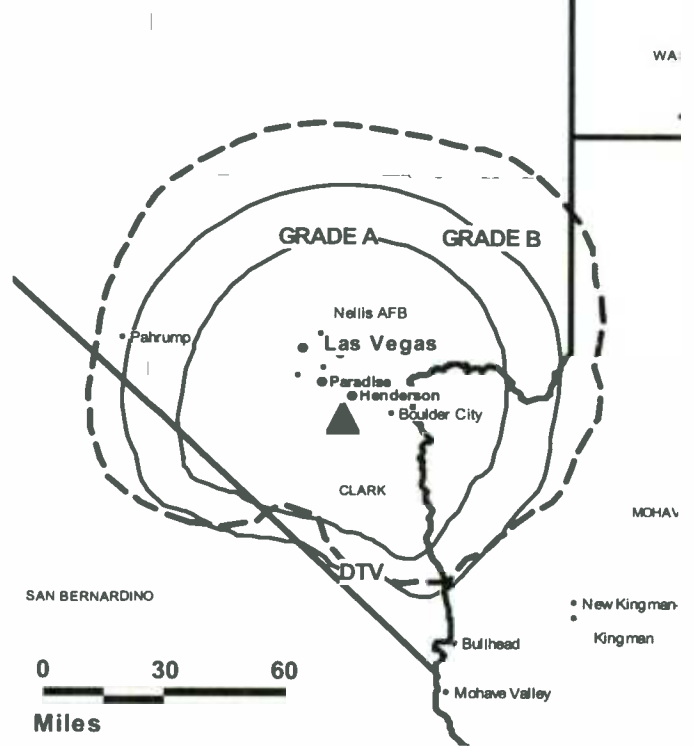
**Janet Noll**, Local Sales Manager.

**Greg Ferris**, Chief Engineer.

**Kendra Stronoch**, Business Manager.

**Tina Miller**, Program Director.

KFBT BMPCT-19890130KL GRANTED: 5/5/1989



**Eric Dahl**, Promotion Director.

**Maggy Leak**, Traffic Manager.

**Highest 30 Sec. Rate:** \$225.

**City of License:** Las Vegas. **Station DMA:** Las Vegas, NV. **Rank:** 48.

Circulation © 2005 Nielsen. Coverage based on Nielsen study.

GrandTotal	Cable TV Households	Non-cable TV Households	Total TV Households
Estimated Station Totals *	445,560	152,020	597,580
Average Weekly Circulation (2005)	79,755	25,387	105,142
Average Daily Circulation (2005)			32,269
Station DMA Total	Cable TV Households	Non-cable TV Households	Total TV Households
Estimated Station Totals *	445,560	152,020	597,580
Average Weekly Circulation (2005)	79,755	25,387	105,142
Average Daily Circulation (2005)			32,269

\*Estimated station totals are sums of the Nielsen TV and Cable TV household estimates for each county in which the station registers viewing of more than 5% as per the Nielsen Survey Methods.

**KFBT-DT**  
**Ch. 29**

**Network Service:** IND.

**Licensee:** Channel 33 Inc., 10760 Beaver Dam Rd., Cockeysville, MD 21030.

**Studio:** 3830 S. Jones Blvd., Las Vegas, NV 89103.

**Mailing Address:** 3830 S. Jones Blvd., Las Vegas, NV 89103.

**Phone:** 702-873-0033; 702-382-2121. **Fax:** 702-873-1233.

**E-mail:** rweisbord@kfbt.sbgnet.com

**Web Site:** http://www.kfbt33.com

**Technical Facilities:** Channel No. 29 (560-566 MHz). Authorized power: 1000-kw max. visual. Antenna: 1256-ft above av. terrain, 199-ft. above ground, 3539-ft. above sea level.

Latitude	36°	00'	28"
Longitude	115°	00'	24"

**Note:** Latitude and longitude coordinates shown are based on the North American Datum of 1927 (NAD 27) as currently required by the Mass Media Bureau of the FCC.

**Ownership:** Sinclair Broadcast Group Inc. (Group Owner).

**Began Operation:** Station operating; no on-air date.

**Represented (sales):** Millennium Sales & Marketing.

**Personnel:**

**Rob Weisbord**, General Manager.

**Sonya Maxwell**, Station Manager & Director of Sales.

**Christopher Cohen**, General & National Sales Manager.

**Janet Noll**, Local Sales Manager.

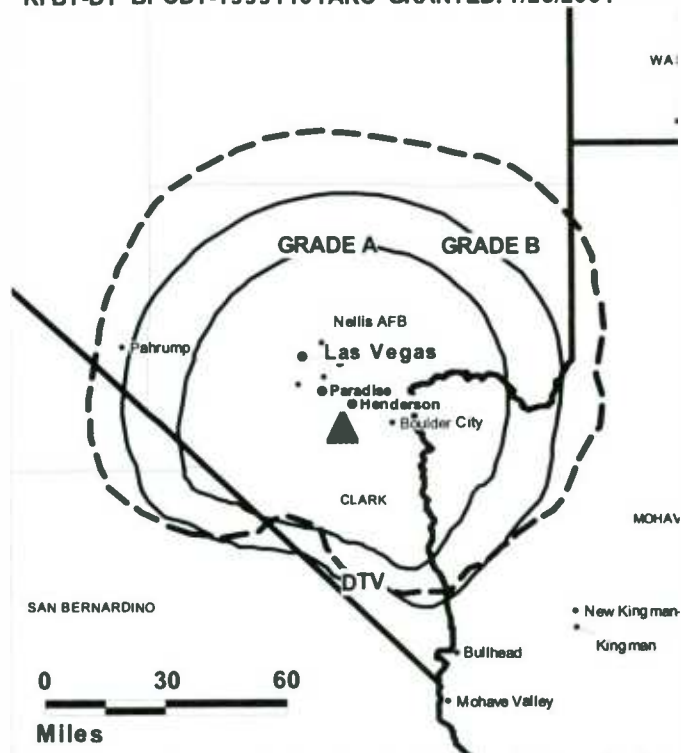
**Tia Rongavill**, Local Sales Manager.

**Misti Morgan**, Local Sales Manager.

**Greg Ferris**, Chief Engineer.

**Kendra Stronoch**, Business Manager.

KFBT-DT BPCDT-19991101AKC GRANTED: 1/26/2001



© 2006 Warren Communications News

**Tina Miller**, Program Director.

**Eric Dahl**, Promotion Director.

**Maggy Leak**, Traffic Manager.

**City of License:** Las Vegas. **Station DMA:** Las Vegas, NV. **Rank:** 48.

**Nielsen Data:** Not available.

**KINC**  
**Ch. 15**

**Network Service:** UNV.

**Licensee:** Entravision Holdings LLC, 11900 Olympic Blvd., Suite 590, Los Angeles, CA 90064.

**Studio:** 500 Pilot Rd., Suite D, Las Vegas, NV 89119.

**Mailing Address:** 500 Pilot Rd., Suite D, Las Vegas, NV 89119.

**Phone:** 702-434-0015. **Fax:** 702-434-2977.

**Web Site:** <http://www.kinc-tv15.com>

**Technical Facilities:** Channel No. 15 (476-482 MHz). Authorized power: 1145-kw max. visual. Antenna: 1850-ft above av. terrain, 125-ft. above ground, 4446-ft. above sea level.

Latitude 35° 56' 44"  
Longitude 115° 02' 31"

**Transmitter:** KFBT tower on Black Mountain.

**Digital Facilities:** Channel No. 16 (482-488 MHz). Power: 200-kw max. visual. Antenna: 1872-ft above av. terrain, 125-ft. above ground.

Latitude 35° 56' 46"  
Longitude 115° 02' 34"

**FCC Digital File Number:** BPCDT-19991029ACP. Granted: November 24, 2000.

**Note:** Latitude and longitude coordinates shown are based on the North American Datum of 1927 (NAD 27) as currently required by the Mass Media Bureau of the FCC.

**Ownership:** Entravision Communications Corp. (Group Owner).

**Began Operation:** July 15, 1995.

**Represented (sales):** Univision.

**Represented (legal):** Thompson, Hine & Flory.

**Personnel:**

**Gabriel Quiroz**, General Manager & Business Manager.

**Tim Foster**, General Sales Manager.

**David Fish**, National Sales Manager.

**Juan Aviles**, News Director.

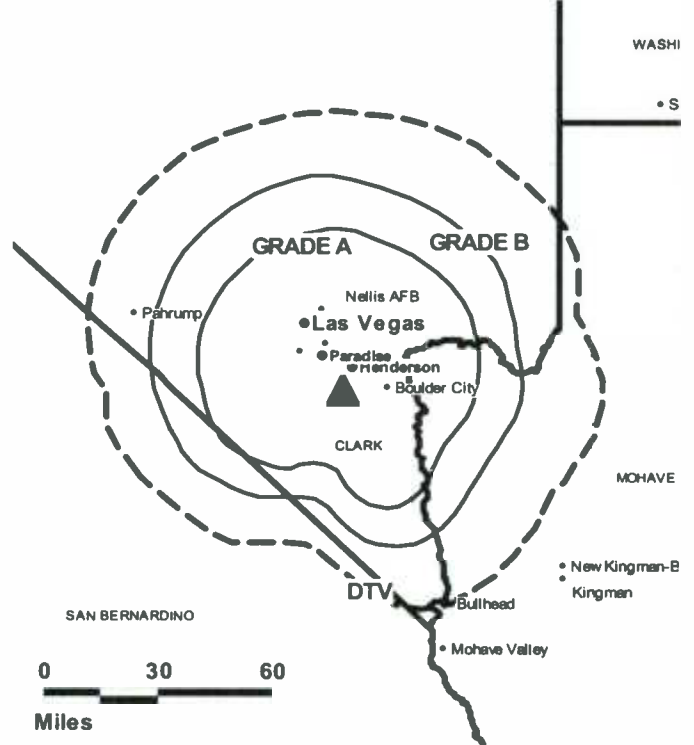
**John Garcia**, Chief Engineer.

**Aaron Thomas**, Traffic Manager.

**Highest 30 Sec. Rate:** \$400.

**City of License:** Las Vegas. **Station DMA:** Las Vegas, NV. **Rank:** 48.

KINC BMPCT-19950705KE GRANTED: 8/30/1995



© 2006 Warren Communications News

Circulation © 2005 Nielsen. Coverage based on Nielsen study.

GrandTotal	Cable TV Households	Non-cable TV Households	Total TV Households
Estimated Station Totals *	0	152,020	152,020
Average Weekly Circulation (2005)	0	25,995	25,995
Average Daily Circulation (2005)			8,513
Station DMA Total	Cable TV Households	Non-cable TV Households	Total TV Households
Estimated Station Totals *	0	152,020	152,020
Average Weekly Circulation (2005)	0	25,995	25,995
Average Daily Circulation (2005)			8,513

\*Estimated station totals are sums of the Nielsen TV and Cable TV household estimates for each county in which the station registers viewing of more than 5% as per the Nielsen Survey Methods.



**KINC-DT**  
**Ch. 16**

**Network Service:** UNV.

**Grantee:** Entravision Holdings LLC, 11900 Olympic Blvd., Suite 590, Los Angeles, CA 90064.

**Studio:** 500 Pilot Rd., Suite D, Las Vegas, NV 89119.

**Mailing Address:** 500 Pilot Rd., Suite D, Las Vegas, NV 89119.

**Phone:** 702-434-0015. **Fax:** 702-434-0527.

**Web Site:** <http://www.kinc-tv15.com>

**Technical Facilities:** Channel No. 16 (482-488 MHz). Authorized power: 200-kw max. visual. Antenna: 1872-ft above av. terrain, 125-ft. above ground.

Latitude	35°	56'	46"
Longitude	115°	02'	34"

**Note:** Latitude and longitude coordinates shown are based on the North American Datum of 1927 (NAD 27) as currently required by the Mass Media Bureau of the FCC.

**Ownership:** Entravision Communications Corp. (Group Owner).

**Began Operation:** Station operating under Special Temporary Authority at 9-kw max. visual; no on-air date

**Personnel:**

**Gabriel Quiroz**, General Manager & Business Manager.

**Tim Foster**, General Sales Manager.

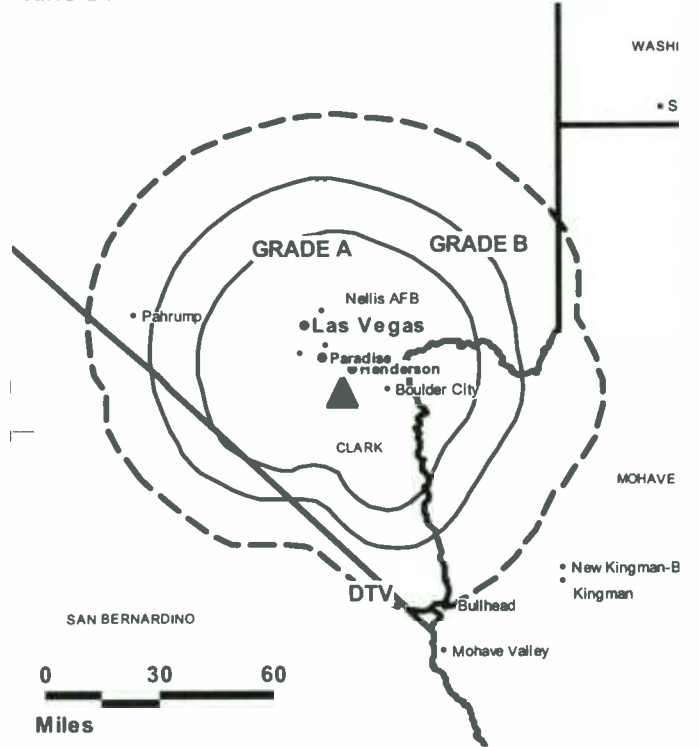
**David Fish**, National Sales Manager.

**Juan Aviles**, News Director.

**John Garcia**, Chief Engineer.

**Aaron Thomas**, Traffic Manager.

KINC-DT BPCDT-19991029ACP GRANTED: 11/24/2000



© 2006 Warren Communications News

**City of License:** Las Vegas. **Station DMA:** Las Vegas, NV. **Rank:** 48.

**Nielsen Data:** Not available.

**KLAS-DT**  
**Ch. 7**

**Network Service:** CBS.

**Licensee:** KLAS Inc., 3228 Channel 8 Dr., Las Vegas, NV 89109.

**Studio:** 3228 Channel 8 Dr., Las Vegas, NV 89109.

**Mailing Address:** Box 15047, Las Vegas, NV 89114.

**Phone:** 702-792-8888. **Fax:** 702-792-2977.

**E-mail:** enilson@klastv.com

**Web Site:** <http://www.klastv.com>

**Technical Facilities:** Channel No. 7 (174-180 MHz). Authorized power: 30.1-kw visual, aural. Antenna: 1998-ft above av. terrain, 231-ft. above ground, 4566-ft. above sea level.

Latitude	35°	56'	44"
Longitude	115°	02'	33"

**Note:** Latitude and longitude coordinates shown are based on the North American Datum of 1927 (NAD 27) as currently required by the Mass Media Bureau of the FCC.

**Multichannel TV Sound:** Stereo only.

**Satellite Earth Stations:** Transmitter Harris; Scientific-Atlanta, 4.6-meter C-band; DH Satellite, 5-meter Ku-band; Anixter, 5-meter C-band; Scientific-Atlanta, 7-meter C-band; Microdyne, 7-meter C-band; Microdyne receivers.

**SNG Mobile Dish:** SatCom, 2.4-meter Ku-band.

**News Services:** UPI, NIWS, Conus, AP.

**Ownership:** Landmark Communications Inc. (Group Owner).

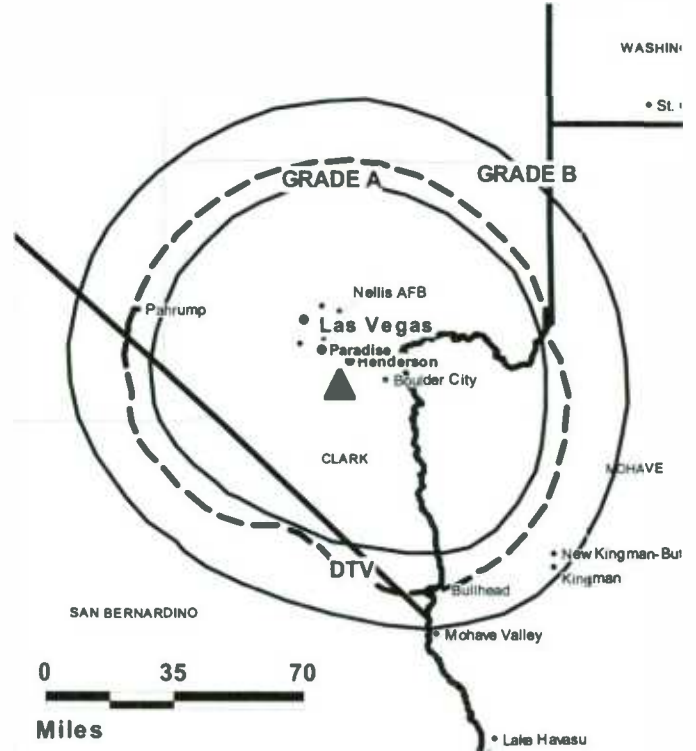
**Began Operation:** April 1, 2000.

**Represented (sales):** Continental Television Sales.

**Personnel:**

- Emily Neilson, President & General Manager.
- Linda Bonnici, Vice President of Sales.
- Bob Stoldal, Vice President of News Operations.
- Lee Minard, Promotion Director.
- Brenda Coburn, Traffic Manager.
- Russell Garcia, Studio Operations Technician.

**KLAS-DT BMLCDT-20041104AGP GRANTED: 4/8/2005**



© 2006 Warren Communications News

**Michael Watkins**, General Sales Manager.

**Dan Schwarz**, Local Sales Manager.

**Tamara Chase**, National Sales Manager.

**Doug Kramer**, Chief Engineer.

**Kathy Kramer**, Research & Program Director.

**Rates:** On request.

**City of License:** Las Vegas. **Station DMA:** Las Vegas, NV. **Rank:** 48.

**Nielsen Data:** Not available.

**KLAS-TV**  
**Ch. 8**

**Network Service:** CBS.

**Licensee:** Landmark Television Inc., 3228 Channel 8 Dr., Las Vegas, NV 89109.

**Studio:** 3228 Channel 8 Dr., Las Vegas, NV 89109.

**Mailing Address:** Box 15047, Las Vegas, NV 89114.

**Phone:** 702-792-8888. **Fax:** 702-792-2977.

**E-mail:** eneilson@klastv.com

**Web Site:** http://www.klastv.com

**Technical Facilities:** Channel No. 8 (180-186 MHz). Authorized power: 316-kw max. & 288-kw horizontal visual, 63.2-kw & 57.5-kw horizontal aural. Antenna: 2000-ft above av. terrain, 271-ft. above ground, 4606-ft. above sea level.

Latitude 35° 56' 44"  
Longitude 115° 02' 33"

**Transmitter:** Black Mountain, 7-mi. from Henderson.

**Digital Facilities:** Channel No. 7 (174-180 MHz). Power: 30.1-kw visual, aural. Antenna: 1998-ft above av. terrain, 231-ft. above ground, 4566-ft. above sea level.

Latitude 35° 56' 44"  
Longitude 115° 02' 33"

**FCC Digital File Number:** B MPCDT-20000203AAJ. Granted: April 26, 2002.

**Note:** Latitude and longitude coordinates shown are based on the North American Datum of 1927 (NAD 27) as currently required by the Mass Media Bureau of the FCC.

**Satellite Earth Stations:** Transmitter Harris; Scientific-Atlanta, 4.6-meter C-band; DH Satellite, 5-meter Ku-band; Anixter, 5-meter C-band; Scientific-Atlanta, 7-meter C-band; Microdyne, 7-meter C-band; Microdyne receivers.

**SNG Mobile Dish:** SatCom, 2.4-meter Ku-band.

**News Services:** UPI, NIWS, Conus, AP.

**Ownership:** Landmark Communications Inc. (Group Owner).

**Began Operation:** July 8, 1953. Sale to Hughes Tool Co. by H. M. Greenspun and Las Vegas Sun approved by FCC February 14, 1968 (Television Digest, Vol. 8:8, 9). Sale to present owner by the estate of Howard R. Hughes approved by FCC May 15, 1978 (Vol. 18:7).

**Represented (sales):** Continental Television Sales.

**Represented (legal):** Hogan & Hartson LLP.

**Personnel:**

Emily Neilson, President & General Manager.

Linda Bonnici, Vice President of Sales.

Bob Stoldal, Vice President of News Operations.

Lee Minard, Promotions Director.

Brenda Coburn, Traffic Manager.

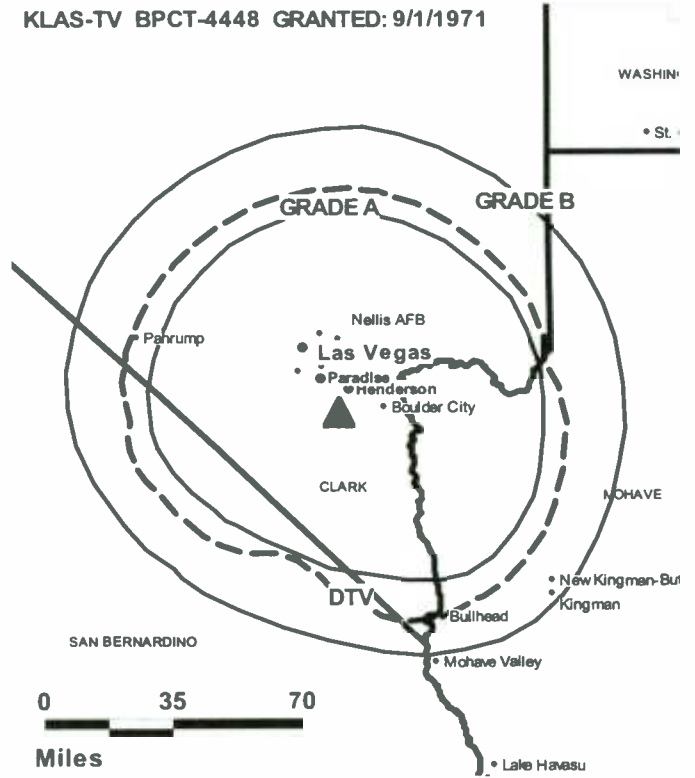
Russell Garcia, Studio Operations Technician.

Michael Watkins, General Sales Manager.

Dan Schwarz, Local Sales Manager.

Tamara Chase, National Sales Manager.

KLAS-TV BPCT-4448 GRANTED: 9/1/1971



© 2006 Warren Communications News

Doug Kramer, Chief Engineer.

Kathy Kramer, Program & Research Director.

**Rates:** On request.

**City of License:** Las Vegas. **Station DMA:** Las Vegas, NV. **Rank:** 48.

Circulation © 2005 Nielsen. Coverage based on Nielsen study.

Grand Total	Cable TV Households	Non-cable TV Households	Total TV Households
Estimated Station Totals *	447,340	197,120	644,460
Average Weekly Circulation (2005)	324,186	99,963	424,149
Average Daily Circulation (2005)			219,965

Station DMA Total	Cable TV Households	Non-cable TV Households	Total TV Households
Estimated Station Totals *	447,340	165,190	612,530
Average Weekly Circulation (2005)	324,186	97,951	422,137
Average Daily Circulation (2005)			219,614

Other DMA Total	Cable TV Households	Non-cable TV Households	Total TV Households
Estimated Station Totals *	0	31,930	31,930
Average Weekly Circulation (2005)	0	2,012	2,012
Average Daily Circulation (2005)			351

\*Estimated station totals are sums of the Nielsen TV and Cable TV household estimates for each county in which the station registers viewing of more than 5% as per the Nielsen Survey Methods.

# Nevada — Las Vegas

## KTNV Ch. 13

**Network Service:** ABC.

**Licensee:** Journal Broadcast Corp., Box 693, Milwaukee, WI 53201.

**Studio:** 3355 S. Valley View Blvd., Las Vegas, NV 89102.

**Mailing Address:** 3355 S. Valley View Blvd., Las Vegas, NV 89102.

**Phone:** 702-876-1313. **Fax:** 702-876-2237.

**E-mail:** jprather@ktnv.com

**Web Site:** <http://www.ktnv.com>

**Technical Facilities:** Channel No. 13 (210-216 MHz). Authorized power: 316-kw visual, 15.8-kw aural. Antenna: 2000-ft above av. terrain, 268-ft. above ground, 4603-ft. above sea level.

Latitude 35° 56' 43"  
Longitude 115° 00' 32"

**Transmitter:** 15.1-mi. SSE of Las Vegas, Black Mountain.

**Digital Facilities:** Channel No. 12 (204-210 MHz). Power: 16-kw visual. Antenna: 2001-ft above av. terrain, 227-ft. above ground.

Latitude 35° 56' 43"  
Longitude 115° 02' 32"

**FCC Digital File Number:** BPCDT-19991101AKE. Granted: March 09, 2001.

**Note:** Latitude and longitude coordinates shown are based on the North American Datum of 1927 (NAD 27) as currently required by the Mass Media Bureau of the FCC.

**Multichannel TV Sound:** Stereo only.

**Satellite Earth Stations:** Transmitter Harris; RCA, 3-meter Ku-band; DX Antenna, 3-meter C-band; Andrew, 4.5-meter C-band; Microdyne, 5-meter C-band; Andrew, 7-meter C-band; Standard Electronics, Scientific-Atlanta, RCA, DX Engineering, AvanteK receivers.

**News Services:** AP, ABC NewsOne.

**Ownership:** Journal Communications Inc. (Group Owner).

**Began Operation:** May 4, 1956. Sale to Adelson group by Albert Zugsmith interests approved by FCC November 20, 1957 (Television Digest, Vol. 13:34, 42, 47). Sale to Nevada Broadcasters Fund Inc. by Mervyn L. & Nathan Adelson and Irwin A. Molasky approved by FCC November 5, 1959 (Vol. 15:42, 45). Interim authorization granted August 9, 1967 to Ch. 13 of Las Vegas Inc. CP granted to Talmac Inc. April 16, 1969 (Vol. 9:15). Positive control by Williams Family Group approved by FCC July 11, 1974. Sale to present owner approved by FCC June 29, 1979 (Vol. 19:8).

**Represented (legal):** Crowell & Moring LLP.

**Personnel:**

**Jim Prather**, Vice President & General Manager.

**Thom Porterfield**, General Sales Manager.

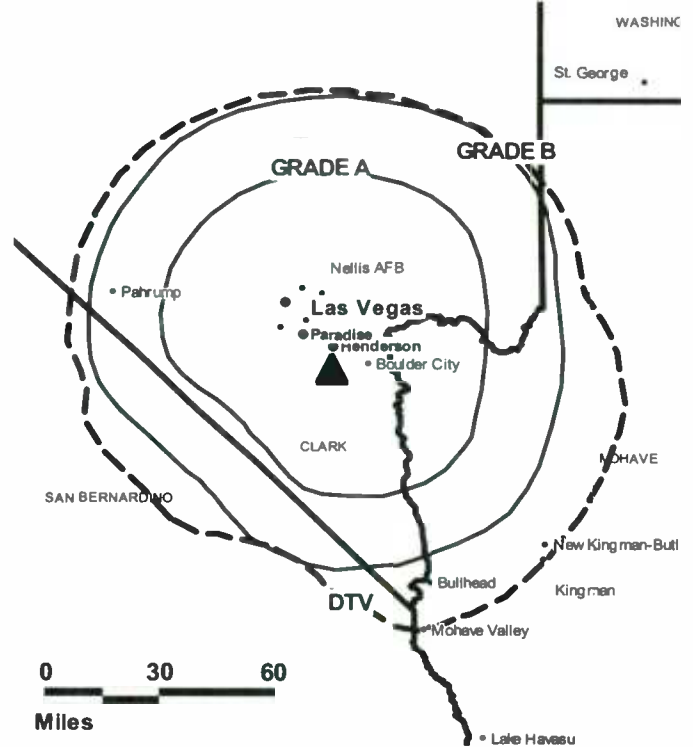
**Byron Williams**, Local Sales Manager.

**Rosilyn Smith**, National Sales Manager.

**Craig Hume**, News Director.

**Ron Adair**, Engineering & Operations Director.

KTNV BMPCT-19800104KE GRANTED: 5/30/1980



© 2006 Warren Communications News

**Maria Shea**, Program Director.

**Jim Koonce**, Marketing & Promotion Director.

**Greg Rogers**, Technical Operations Manager.

**Louann Boone**, Traffic Manager.

**Rates:** On request.

**City of License:** Las Vegas. **Station DMA:** Las Vegas, NV. **Rank:** 48.

Circulation © 2005 Nielsen. Coverage based on Nielsen study.

GrandTotal	Cable TV Households	Non-cable TV Households	Total TV Households
Estimated Station Totals *	447,340	165,190	612,530
Average Weekly Circulation (2005)	266,898	84,559	351,457
Average Daily Circulation (2005)			147,426
Station DMA Total	Cable TV Households	Non-cable TV Households	Total TV Households
Estimated Station Totals *	447,340	165,190	612,530
Average Weekly Circulation (2005)	266,898	84,559	351,457
Average Daily Circulation (2005)			147,426

\*Estimated station totals are sums of the Nielsen TV and Cable TV household estimates for each county in which the station registers viewing of more than 5% as per the Nielsen Survey Methods.

**KTNV-DT**  
**Ch. 12**

**Network Service:** ABC.

**Licensee:** Journal Broadcast Corp., 3355 S. Valley View Blvd., Las Vegas, NV 89102.

**Studio:** 3355 S. Valley View Blvd., Las Vegas, NV 89102.

**Mailing Address:** 3355 Valley View Blvd., Las Vegas, NV 89102.

**Phone:** 702-876-1313. **Fax:** 702-876-2237.

**E-mail:** adair@journalbroadcastgroup.com

**Web Site:** http://www.ktnv.com

**Technical Facilities:** Channel No. 12 (204-210 MHz). Authorized power: 16-kw visual. Antenna: 2001-ft above av. terrain, 227-ft. above ground.

Latitude	35°	56'	43"
Longitude	115°	02'	32"

**Note:** Latitude and longitude coordinates shown are based on the North American Datum of 1927 (NAD 27) as currently required by the Mass Media Bureau of the FCC.

**Ownership:** Journal Communications Inc. (Group Owner).

**Began Operation:** Station operating; no on-air date.

**Personnel:**

**Jim Prather**, Vice President & General Manager.

**Thom Porterfield**, General Sales Manager.

**Byron Williams**, Local Sales Manager.

**Rosilyn Smith**, National Sales Manager.

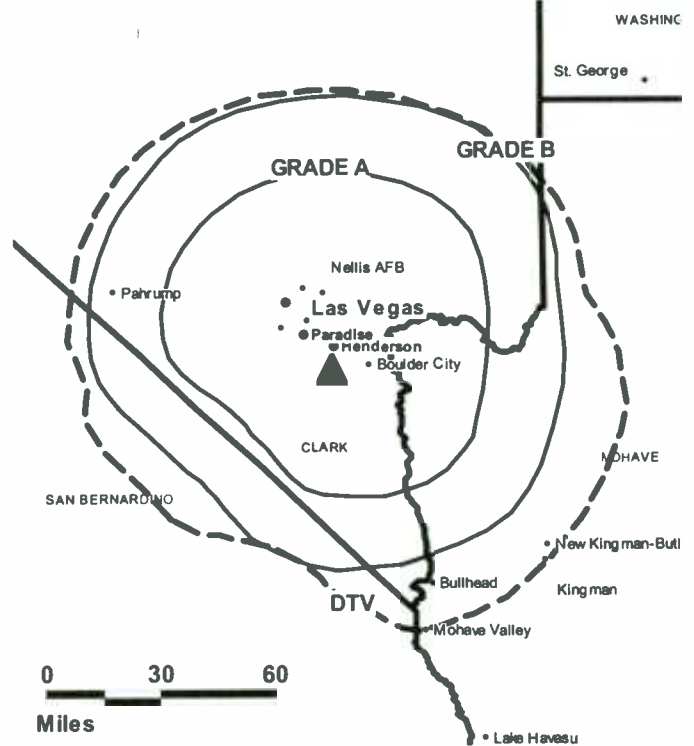
**Craig Hume**, News Director.

**Ron Adair**, Broadcast Operations & Engineering Director.

**Maria Shea**, Program Director.

**Jim Koonce**, Marketing & Promotion Director.

KTNV-DT BPCDT-19991101AKE GRANTED: 3/9/2001



© 2006 Warren Communications News

**Greg Rogers**, Technical Operations Manager.

**Louann Boone**, Traffic Manager.

**City of License:** Las Vegas. **Station DMA:** Las Vegas, NV. **Rank:** 48.

**Nielsen Data:** Not available.

**KVBC**  
**Ch. 3**  
**(Operates satellite KBJN, Ely)**

**Network Service:** NBC.

**Licensee:** Valley Broadcasting Co., Box 44169, Las Vegas, NV 89116.

**Studio:** 1500 Foremaster Lane, Las Vegas, NV 89101.

**Mailing Address:** Box 44169, Las Vegas, NV 89116.

**Phone:** 702-642-3333. **Fax:** 702-657-5455.

**E-mail:** ggreenberg@kvbc.com

**Web Site:** http://www.kvbc.com

**Technical Facilities:** Channel No. 3 (60-66 MHz). Authorized power: 100-kw visual. Antenna: 1263-ft above av. terrain, 226-ft. above ground, 3543-ft. above sea level.

Latitude 36° 00' 32"  
 Longitude 115° 00' 19"

**Digital Facilities:** Channel No. 2 (54-60 MHz). Power: 27.7-kw visual. Antenna: 1260-ft above av. terrain, 203-ft. above ground, 3540-ft. above sea level.

Latitude 36° 00' 30"  
 Longitude 115° 00' 20"

**FCC Digital File Number:** BPCDT-990617KE. Granted: November 24, 2000.

**Note:** Latitude and longitude coordinates shown are based on the North American Datum of 1927 (NAD 27) as currently required by the Mass Media Bureau of the FCC.

**Multichannel TV Sound:** Stereo only.

**Satellite Earth Stations:** Transmitter RCA; Andrew, 2.4-meter Ku-band; Paracom, 3.1-meter C-band; Prodelin, 5-meter C-band; Pinzone, DX Engineering receivers.

**News Services:** NBC News Channel, CNN Newsource, AP.

**Ownership:** Sunbelt Communications Co. (Group Owner).

**Began Operation:** January 23, 1955. Donrey Inc. lost license (Television Digest, Vol. 18:46; 19:19, 32). Began operation under present ownership September 30, 1979.

**Represented (sales):** Blair Television.

**Represented (legal):** Dow, Lohnes & Albertson PLLC.

**Personnel:**

**Gene R. Greenberg,** Vice President & General Manager.

**Leslie Fox Priest,** Local Marketing Director.

**Joanne Nasby,** National Marketing Director.

**Jamie loos,** News Director.

**Mark Guranik,** Chief Engineer.

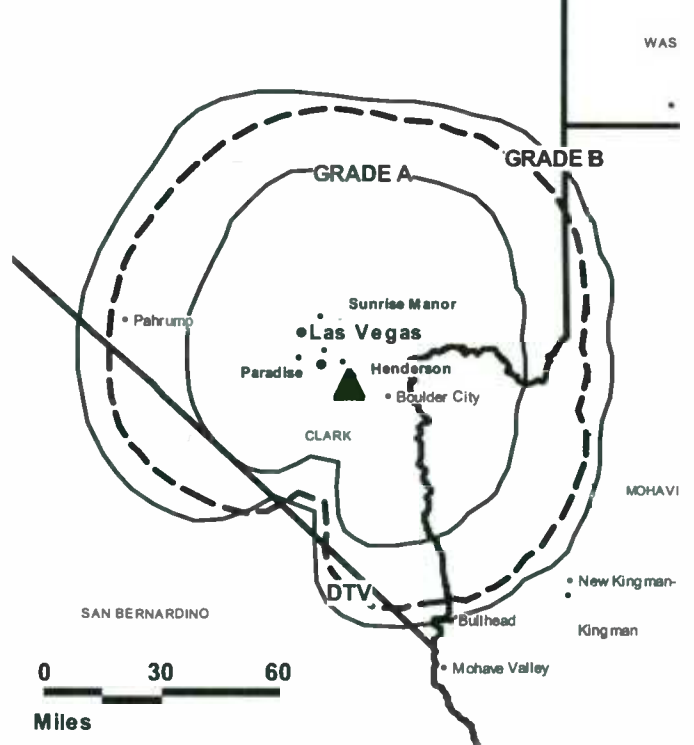
**Shelly Goings,** Business Manager.

**Judy Reich,** Program & Community Affairs Director.

**Dale Wyman,** Promotion Manager.

**Pam Sewel,** Traffic Manager.

**KVBC BPCT-20020405ABI GRANTED: 7/31/2002**



© 2006 Warren Communications News

**Paul Heine,** Corporate Resource Director.

**Rates:** On request.

**City of License:** Las Vegas. **Station DMA:** Las Vegas, NV. **Rank:** 48.

Circulation © 2005 Nielsen. Coverage based on Nielsen study.

GrandTotal	Cable TV Households	Non-cable TV Households	Total TV Households
Estimated Station Totals *	470,660	165,190	635,850
Average Weekly Circulation (2005)	334,459	94,352	428,811
Average Daily Circulation (2005)			230,308
Station DMA Total	Cable TV Households	Non-cable TV Households	Total TV Households
Estimated Station Totals *	447,340	165,190	612,530
Average Weekly Circulation (2005)	323,895	94,352	418,247
Average Daily Circulation (2005)			228,116
Other DMA Total	Cable TV Households	Non-cable TV Households	Total TV Households
Estimated Station Totals *	23,320	0	23,320
Average Weekly Circulation (2005)	10,564	0	10,564
Average Daily Circulation (2005)			2,192

\*Estimated station totals are sums of the Nielsen TV and Cable TV household estimates for each county in which the station registers viewing of more than 5% as per the Nielsen Survey Methods.



**KVBC-DT**  
**Ch. 2**

**Network Service:** NBC.

**Licensee:** Valley Broadcasting Co., Box 44169, Las Vegas, NV 89116.

**Studio:** 1500 Foremaster Lane, Las Vegas, NV 89101.

**Mailing Address:** Box 44169, Las Vegas, NV 89116.

**Phone:** 702-642-3333. **Fax:** 702-657-5455.

**E-mail:** ggreenberg@kvbc.com

**Web Site:** http://www.kvbc.com

**Technical Facilities:** Channel No. 2 (54-60 MHz). Authorized power: 27.7-kw visual.  
Antenna: 1260-ft above av. terrain, 203-ft. above ground, 3540-ft. above sea level.

Latitude	36°	00'	30"
Longitude	115°	00'	20"

Requests modification of CP for change to 1266-ft above av. terrain, 226-ft. above ground, 3543-ft. above sea level; lat. 36° 00' 32", long. 115° 00' 19", BMPCDT-20050701ACX.

**Transmitter:** Section 25, T22S, R62E; Henderson.

**Note:** Latitude and longitude coordinates shown are based on the North American Datum of 1927 (NAD 27) as currently required by the Mass Media Bureau of the FCC.

**Ownership:** Sunbelt Communications Co. (Group Owner).

**Began Operation:** October 22, 2002.

**Represented (sales):** Blair Television.

**Personnel:**

**Gene R. Greenberg**, Vice President, General Manager.

**Leslie Fox Priest**, Local Marketing Director.

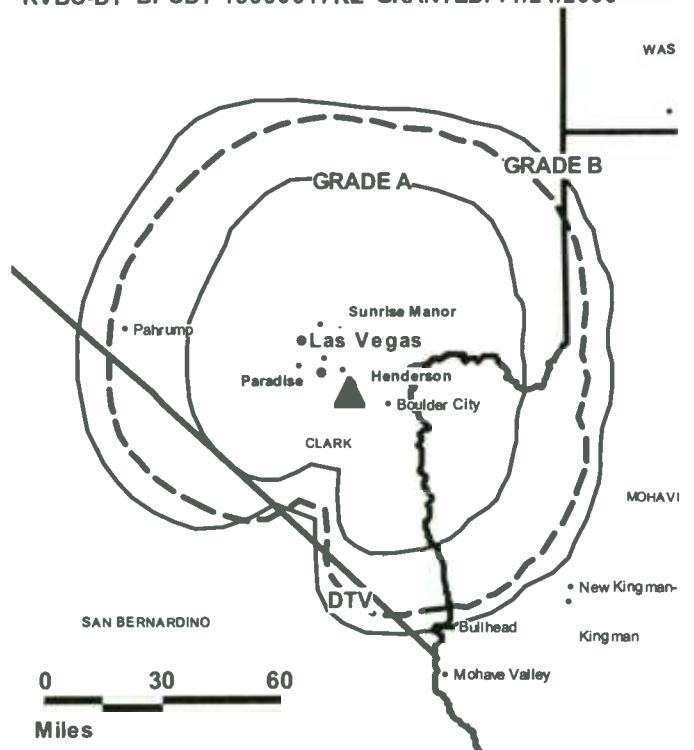
**Joanne Nasby**, National Marketing Director.

**Jamie Ios**, News Director.

**Mark Guranik**, Chief Engineer.

**Shelly Goings**, Business Manager.

KVBC-DT BPCDT-19990617KE GRANTED: 11/24/2000



© 2006 Warren Communications News

**Judy Reich**, Program & Continuity Affairs Director.

**Dale Wyman**, Promotion Manager.

**Pam Sewel**, Traffic Manager.

**Paul Heine**, Corporate Resource Director.

**City of License:** Las Vegas. **Station DMA:** Las Vegas, NV. **Rank:** 48.

**Nielsen Data:** Not available.

**KVWB**  
**Ch. 21**

**Network Service:** WBN.

**Licensee:** KUPN Licensee LLC, 10706 Beaver Dam Rd., Cockeysville, MD 21030.

**Studio:** 3830 S. Jones Blvd., Las Vegas, NV 89103.

**Mailing Address:** 3830 S. Jones Blvd., Las Vegas, NV 89103.

**Phone:** 702-382-2121. **Fax:** 702-382-1351.

**E-mail:** edahl@kvwb.sbgnet.com

**Web Site:** http://www.wblasvegas.com

**Technical Facilities:** Channel No. 21 (512-518 MHz). Authorized power: 2570-kw max. visual. Antenna: 1207-ft above av. terrain, 150-ft. above ground, 3491-ft. above sea level.

Latitude 36° 00' 28"  
Longitude 115° 00' 24"

**Transmitter:** Off State Rte. 146, Henderson.

**Digital Facilities:** Channel No. 22 (518-524 MHz). Power: 630-kw max. visual. Antenna: 1207-ft above av. terrain, 150-ft. above ground.

Latitude 36° 00' 28"  
Longitude 115° 00' 24"

**FCC Digital File Number:** BPCDT-19991014ABL. Granted: November 24, 2000.

**Note:** Latitude and longitude coordinates shown are based on the North American Datum of 1927 (NAD 27) as currently required by the Mass Media Bureau of the FCC.

**Multichannel TV Sound:** Stereo and separate audio program.

**Satellite Earth Stations:** Transmitter Townsend; M/A-Corn, 3.2-meter Ku-band; DX Engineering, 3.2-meter C-band; ChannelMaster, 3.2-meter C-band; Comtech, 5-meter C-band; Pinzone, M/A-Corn, DX Engineering, ChannelMaster receivers.

**Ownership:** Sinclair Broadcast Group Inc. (Group Owner).

**Began Operation:** July 31, 1984.

**Represented (sales):** Millennium Sales & Marketing.

**Represented (legal):** Shaw Pittman.

**Represented (engineering):** Carl T. Jones Corp.

**Personnel:**

**Rob Weisbord,** General Manager.

**Sonia Maxwell,** Station Manager & Sales Director.

**Christopher Cohen,** General & National Sales Manager.

**Janet Noll,** Local Sales Manager.

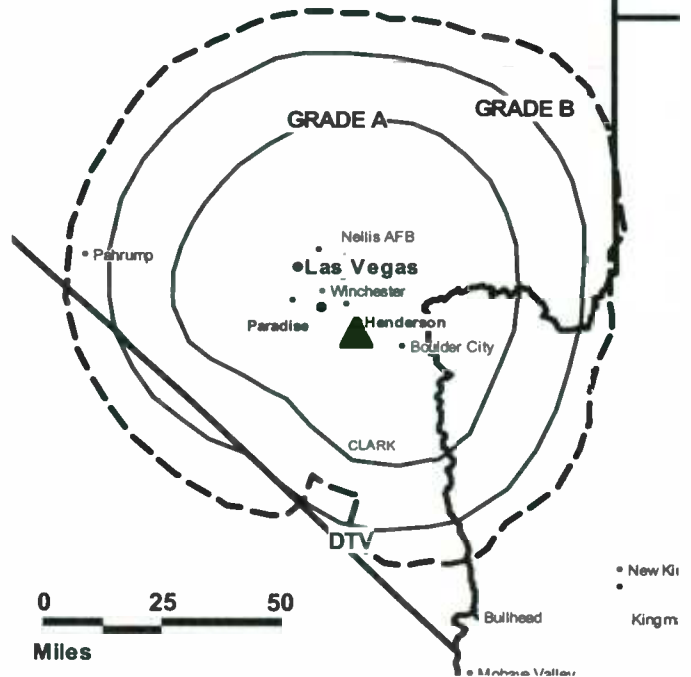
**Tia Rongavill,** Local Sales Manager.

**Misti Morgan,** Local Sales Manager.

**Greg Ferris,** Chief Engineer.

**Kendra Stronoch,** Business Manager.

**KVWB BMPCT-19990708KG GRANTED: 10/15/1999**



© 2006 Warren Communications News

**Tina Miller,** Program Director.

**Eric Dahl,** Promotion Director.

**Maggy Leak,** Traffic Manager.

**Rates:** On request.

**City of License:** Las Vegas. **Station DMA:** Las Vegas, NV. **Rank:** 48.

Circulation © 2005 Nielsen. Coverage based on Nielsen study.

GrandTotal	Cable TV Households	Non-cable TV Households	Total TV Households
Estimated Station Totals *	447,340	165,190	612,530
Average Weekly Circulation (2005)	137,209	49,178	186,387
Average Daily Circulation (2005)			62,523
Station DMA Total	Cable TV Households	Non-cable TV Households	Total TV Households
Estimated Station Totals *	447,340	165,190	612,530
Average Weekly Circulation (2005)	137,209	49,178	186,387
Average Daily Circulation (2005)			62,523

\*Estimated station totals are sums of the Nielsen TV and Cable TV household estimates for each county in which the station registers viewing of more than 5% as per the Nielsen Survey Methods.

**KVWB-DT**  
**Ch. 22**

**Network Service:** WBN.

**Licensee:** KUPN Licensee LLC, 10706 Beaver Dam Rd., Cockeysville, MD 21030.

**Studio:** 3830 S. Jones Blvd., Las Vegas, NV 89103.

**Mailing Address:** 3830 S. Jones Blvd., Las Vegas, NV 89103.

**Phone:** 702-382-2121. **Fax:** 702-382-1351.

**E-mail:** edahl@kvwb.sbgnet.com

**Web Site:** <http://www.wblasvegas.com>

**Technical Facilities:** Channel No. 22 (518-524 MHz). Authorized power: 630-kw max. visual. Antenna: 1207-ft above av. terrain, 150-ft. above ground.

Latitude	36°	00'	28"
Longitude	115°	00'	24"

**Note:** Latitude and longitude coordinates shown are based on the North American Datum of 1927 (NAD 27) as currently required by the Mass Media Bureau of the FCC.

**Ownership:** Sinclair Broadcast Group Inc. (Group Owner).

**Began Operation:** Station operating; no on-air date.

**Represented (sales):** Millennium Sales & Marketing.

**Personnel:**

**Rob Weisbord**, General Manager.

**Sonia Maxwell**, Station Manager & Sales Director.

**Christopher Cohen**, General & National Sales Manager.

**Janet Noll**, Local Sales Manager.

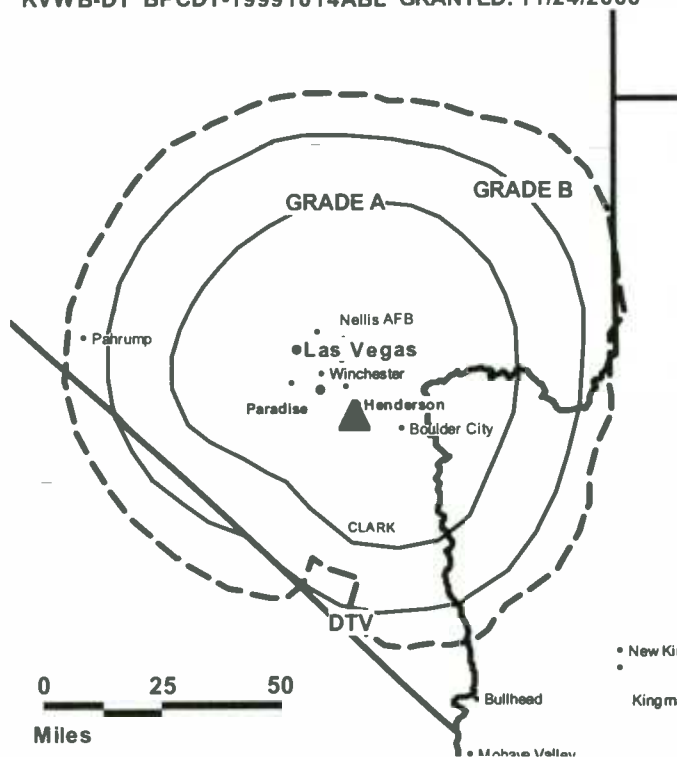
**Tia Rongavill**, Local Sales Manager.

**Greg Ferris**, Chief Engineer.

**Kendra Stronoch**, Business Manager.

**Tina Miller**, Program Director.

KVWB-DT BPCDT-19991014ABL GRANTED: 11/24/2000



© 2006 Warren Communications News

**Eric Dahl**, Promotions Director.

**Maggy Leak**, Traffic Manager.

**City of License:** Las Vegas. **Station DMA:** Las Vegas, NV. **Rank:** 48.

**Nielsen Data:** Not available.

**KMCC**  
**Ch. 34**

**Network Service:** NBC.

**Grantee:** Cranston II LLC, 10275 Collins Ave., Suite 1231, Bal Harbour, FL 33154.

**Studio:** 3100 S. Needles Hwy., Suite 1700, Laughlin, NV 89029.

**Mailing Address:** 3100 S. Needles Hwy., Suite 1700, Laughlin, NV 89029.

**Phone:** 702-298-2222. **Fax:** 702-298-3495.

**Technical Facilities:** Channel No. 34 (590-596 MHz). Authorized power: 416-kw max. visual, aural. Antenna: minus 207-ft above av. terrain, 270-ft. above ground, 1507-ft. above sea level.

Latitude	35°	10'	008"
Longitude	114°	38'	009"

**Transmitter:** Near Crossman Peak, 8.6-mi. ENE of Havasu City.

**Digital Facilities:** Channel No. 32 (578-584 MHz). Power: 1000-kw max. visual, aural. Antenna: 1991-ft above av. terrain, 1191-ft. above ground, 5403-ft. above sea level.

Latitude	35°	39'	007"
Longitude	114°	18'	42"

**FCC Digital File Number:** BPCDT-20000907AGF. Granted: August 19, 2004.

**Note:** Latitude and longitude coordinates shown are based on the North American Datum of 1927 (NAD 27) as currently required by the Mass Media Bureau of the FCC.

**Ownership:** Cranston II LLC.

**Began Operation:** March 29, 2004. Sale to present owner by Mojave Broadcasting Co. approved by FCC October 14, 2004.

**Represented (legal):** Leventhal, Senter & Lerman PLLC.

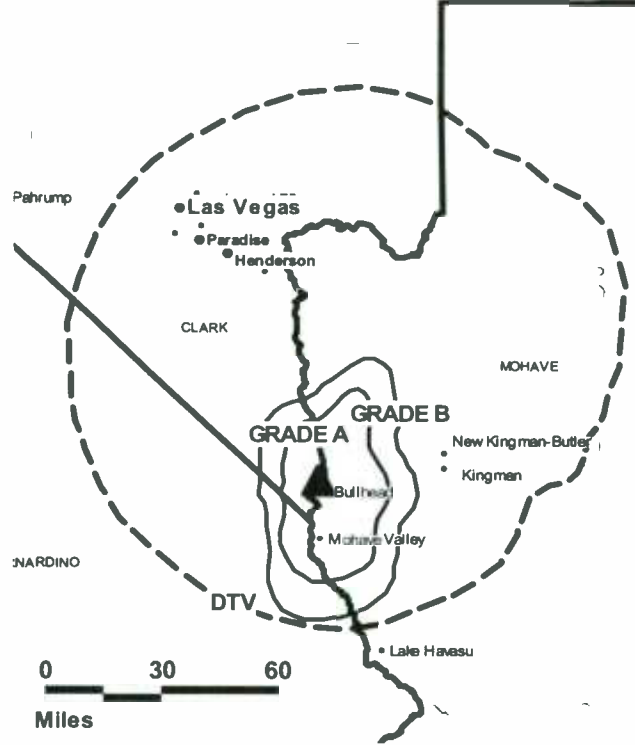
**Represented (engineering):** Du Treil, Lundin & Rackley.

**Personnel:**

**Bruce Clark**, General Manager.

**Frank Haynes**, Chief Engineer.

**KMCC BMPCT-20021113AAR GRANTED: 4/16/2003**



© 2006 Warren Communications News

Lynn Clark, Administrative Assistant.

**City of License:** Laughlin. **Station DMA:** Las Vegas, NV. **Rank:** 48.

**Nielsen Data:** Not available.

**KMCC-DT**

**Ch. 32**

**Network Service:** NBC.

**Grantee:** Cranston II LLC, 10275 Collins Ave., Suite 1231, Bal Harbour, FL 33154.

**Studio:** 3100 S. Needles Hwy., Suite 1700, Laughlin, NV 89029.

**Mailing Address:** 3100 S. Needles Hwy., Suite 1700, Laughlin, NV 89029.

**Phone:** 702-298-2222. **Fax:** 702-298-3495.

**Technical Facilities:** Channel No. 32 (578-584 MHz). Authorized power: 1000-kw max. visual, aural. Antenna: 1991-ft above av. terrain, 1191-ft. above ground, 5403-ft. above sea level.

Latitude	35°	39'	007"
Longitude	114°	18'	42"

**Note:** Latitude and longitude coordinates shown are based on the North American Datum of 1927 (NAD 27) as currently required by the Mass Media Bureau of the FCC.

**Ownership:** Cranston II LLC.

**Began Operation:** Station operating under Special Temporary Authority at 15-kw max. visual; no on-air date

**Represented (legal):** Leventhal, Senter & Lerman PLLC.

**Personnel:**

**Bruce Clark**, General Manager.

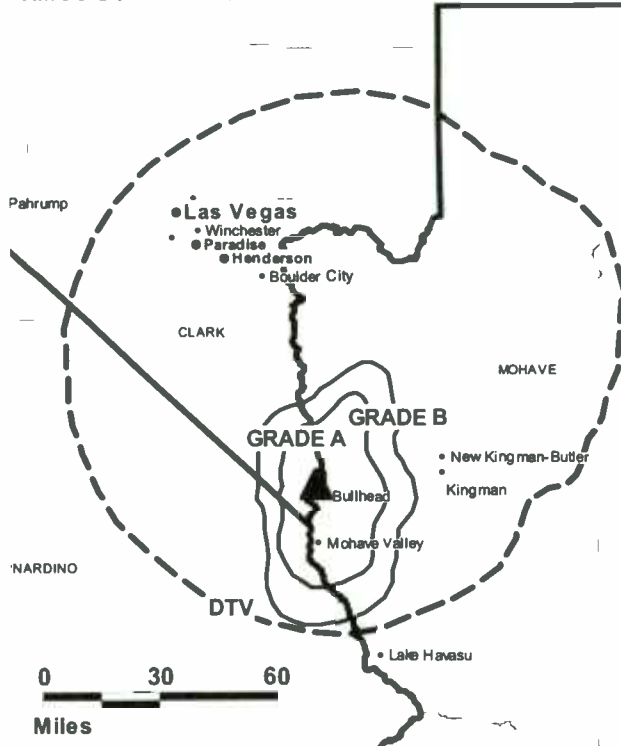
**Frank Haynes**, Chief Engineer.

**Lynn Clark**, Administrative Assistant.

**City of License:** Laughlin. **Station DMA:** Las Vegas, NV. **Rank:** 48.

**Nielsen Data:** Not available.

**KMCC-DT BMPCDT-20040527ALR GRANTED: 8/19/2004**



© 2006 Warren Communications News

**KBLR**  
**Ch. 39**

**Network Service:** TMO.

**Licensee:** Telemundo Las Vegas License LLC, 1299 Pennsylvania Ave. NW, 11th floor, Washington, DC 20004.

**Studio:** 73 Spectrum Blvd., Las Vegas, NV 89101.

**Mailing Address:** 73 Spectrum Blvd., Las Vegas, NV 89101.

**Phone:** 702-258-0039. **Fax:** 702-258-0556.

**E-mail:** ventas@telemundo39.com

**Web Site:** http://www.telemundo39.com

**Technical Facilities:** Channel No. 39 (320-626 MHz). Authorized power: 1330-kw max. visual. Antenna: 1204-ft above av. terrain, 223-ft. above ground, 3481-ft. above sea level.

Latitude 36° 00' 31"  
Longitude 115° 00' 22"

Holds CP for change to 1320-kw max. visual, 1191-ft above av. terrain, 219-ft. above ground, 3448-ft. above sea level; lat. 36° 00' 36", long. 115° 00' 20", BPCT-20050114AEH.

**Digital Facilities:** Channel No. 40 (626-632 MHz). Power: 200-kw max. visual, aural. Antenna: 1191-ft above av. terrain, 219-ft. above ground, 3447-ft. above sea level.

Latitude 36° 00' 36"  
Longitude 115° 00' 20"

**FCC Digital File Number:** BMPCDT-20000501AEX. Granted: March 02, 2005.

**Note:** Latitude and longitude coordinates shown are based on the North American Datum of 1927 (NAD 27) as currently required by the Mass Media Bureau of the FCC.

**Satellite Earth Station:** Transmitter Acrodyne; Midwest Communications, KC-band; Drake receivers.

**Ownership:** NBC Universal (Group Owner).

**Began Operation:** April 1, 1989. Left air August 1, 1992; resumed operation March 1, 1994 following sale to Summit Media LP by Rose Communications, approved by FCC August 25, 1993. Sale to present owner Telemundo Las Vegas License LLC by Summit Media LP approved by FCC April 8, 2005.

**Represented (sales):** Telemundo Network Sales.

**Represented (engineering):** Cavell, Mertz & Davis Inc.

**Personnel:**

**Scott Gentry,** General Manager.

**Bill George,** National Sales Manager.

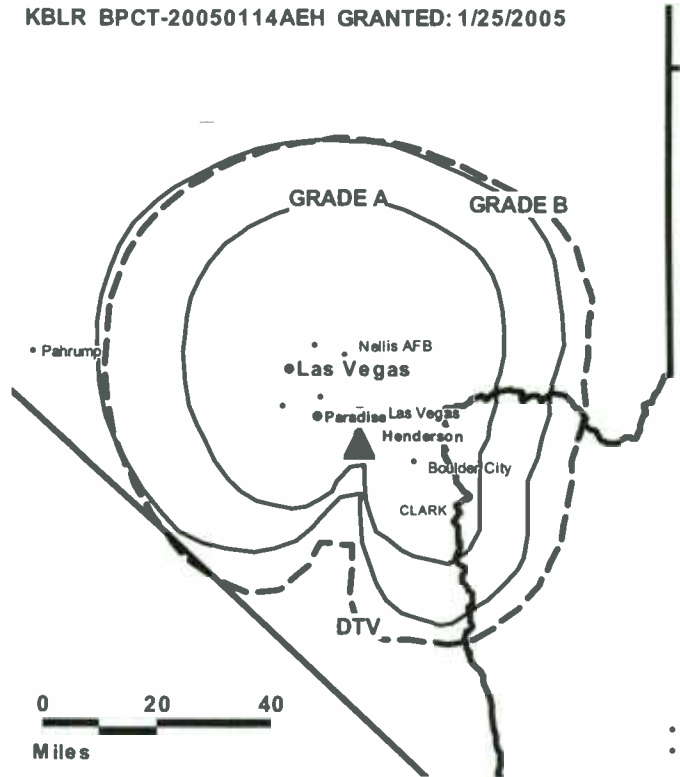
**Erik Pugh,** Chief Engineer.

**Elizabeth Quirarte,** Program & Traffic Manager.

**Brett Gentry,** Production Manager.

**Betina Bair,** Office Manager.

KBLR BPCT-20050114AEH GRANTED: 1/25/2005



© 2006 Warren Communications News

Andrea Gail, Public Affairs.

**Highest 30 Sec. Rate:** \$225.

**City of License:** Paradise. **Station DMA:** Las Vegas, NV. Rank: 48.

Circulation © 2005 Nielsen. Coverage based on Nielsen study.

GrandTotal	Cable TV Households	Non-cable TV Households	Total TV Households
Estimated Station Totals *	0	152,020	152,020
Average Weekly Circulation (2005)	0	16,114	16,114
Average Daily Circulation (2005)			3,800

Station DMA Total	Cable TV Households	Non-cable TV Households	Total TV Households
Estimated Station Totals *	0	152,020	152,020
Average Weekly Circulation (2005)	0	16,114	16,114
Average Daily Circulation (2005)			3,800

\*Estimated station totals are sums of the Nielsen TV and Cable TV household estimates for each county in which the station registers viewing of more than 5% as per the Nielsen Survey Methods.



**KBLR-DT**  
**Ch. 40**

**Network Service:** TMO.

**Grantee:** Telemundo Las Vegas License LLC, 1299 Pennsylvania Ave. NW, 11th Floor, Washington, DC 20004.

**Studio:** 73 Spectrum Blvd., Las Vegas, NV 89101.

**Mailing Address:** 73 Spectrum Blvd., Las Vegas, NV 89101.

**Phone:** 702-258-0039. **Fax:** 702-258-0556.

**E-mail:** ventas@telemundo39.com

**Web Site:** http://www.telemundo39.com

**Technical Facilities:** Channel No. 40 (626-632 MHz). Authorized power: 200-kw max. visual, aural. Antenna: 1191-ft above av. terrain, 219-ft. above ground, 3447-ft. above sea level.

Latitude	36°	00'	36"
Longitude	115°	00'	20"

**Transmitter:** Black Mountain No. 4, 2.2-mi. W of Henderson.

**Note:** Latitude and longitude coordinates shown are based on the North American Datum of 1927 (NAD 27) as currently required by the Mass Media Bureau of the FCC.

**Ownership:** NBC Universal (Group Owner).

**Began Operation:** Station operating under Special Temporary Authority at 32.4-kw max. visual; no on-air date

**Represented (sales):** Telemundo Network Sales.

**Represented (engineering):** Cavell, Mertz & Davis Inc.

**Personnel:**

**Scott Gentry,** General Manager.

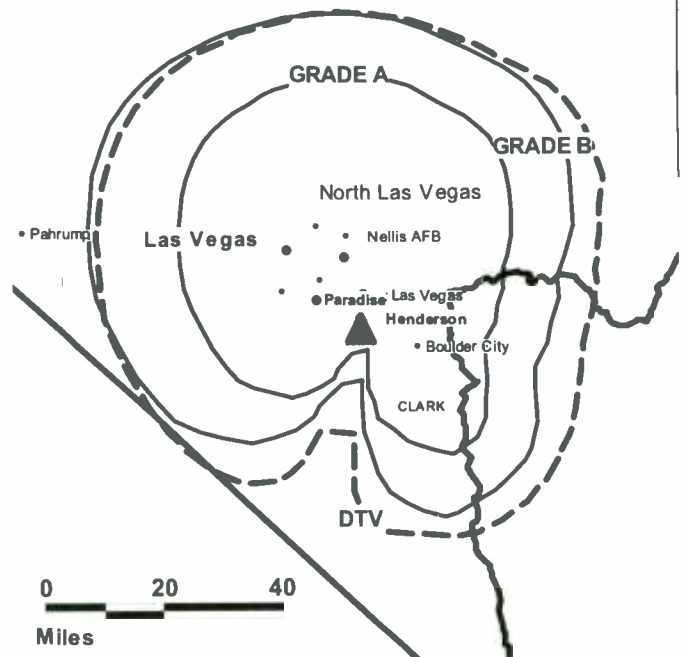
**Bill George,** National Sales Manager.

**Erik Pugh,** Chief Engineer.

**Betina Bair,** Business Manager.

**Elizabeth Quirarte,** Program Director & Traffic Manager.

KBLR-DT BMPCDT-20050126AJL GRANTED: 3/2/2005



© 2006 Warren Communications News

**Brett Gentry,** Productions Manager.

**Andrea Gail,** Public Affairs.

**Highest 30 Sec. Rate:** \$225.00.

**City of License:** Paradise. **Station DMA:** Las Vegas, NV. **Rank:** 48.

**Nielsen Data:** Not available.

**KAME-DT**  
**Ch. 22**

**Network Service:** UPN.

**Licensee:** Broadcast Development Corp., 1888 Emory St., 2nd Floor, Atlanta, GA 30318.

**Studio:** 4920 Brookside Court, Reno, NV 89502.

**Mailing Address:** 4920 Brookside Court, Reno, NV 89502.

**Phone:** 775-856-2121. **Fax:** 775-856-2100; 775-856-1101.

**E-mail:** ray.stofer@cox.com

**Technical Facilities:** Channel No. 22 (518-524 MHz). Authorized power: 53.7-kw max. visual. Antenna: 577-ft above av. terrain, 82-ft. above ground.

Latitude	39°	35'	003"
Longitude	119°	47'	51"

**Note:** Latitude and longitude coordinates shown are based on the North American Datum of 1927 (NAD 27) as currently required by the Mass Media Bureau of the FCC.

**Ownership:** Broadcast Development Corp. (Group Owner).

**Began Operation:** May 17, 2002. Standard Definition.

**Personnel:**

**Marty Ozer**, President & General Manager.

**Steve Cummings**, General Sales Manager.

**Kelley Coulter**, Local Sales Manager.

**Amie Chapman**, National Sales Manager.

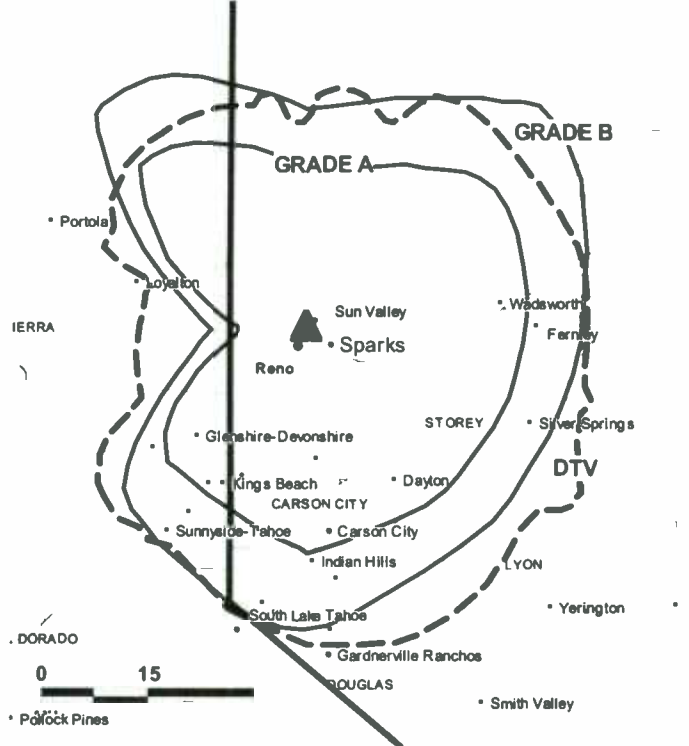
**Ray Stofer**, Chief Engineer.

**Ray Lucky**, Business Manager.

**Steve Halliwell**, Promotion Director & Production Manager.

**Tracey Wells**, Traffic Manager.

KAME-DT B MPCDT-20020206AAU GRANTED: 3/25/2002



**City of License:** Reno. **Station DMA:** Reno, NV. **Rank:** 112.

**Nielsen Data:** Not available.

**KAME-TV**  
Ch. 21

**Network Service:** UPN.

**Licensee:** Broadcast Development Corp., 1888 Emory St., Third Floor, Bldg. 2, Atlanta, GA 30318.

**Studio:** 4920 Brookside Court, Reno, NV 89502.

**Mailing Address:** 4920 Brookside Court, Reno, NV 89502.

**Phone:** 775-856-2121. **Fax:** 775-856-2100.

**E-mail:** ray.stofer@cox.com

**Technical Facilities:** Channel No. 21 (512-518 MHz). Authorized power: 631-kw visual, 63.1-kw aural. Antenna: 620-ft above av. terrain, 152-ft. above ground, 5625-ft. above sea level.

Latitude 39° 35' 03.5"  
Longitude 119° 47' 51"

**Transmitter:** E Knob of Red Peak, 4-mi. N of Reno.

**Digital Facilities:** Channel No. 22 (518-524 MHz). Power: 53.7-kw max. visual. Antenna: 577-ft above av. terrain, 82-ft. above ground.

Latitude 39° 35' 00.3"  
Longitude 119° 47' 51"

**FCC Digital File Number:** BMPCDT-20020206AAU. Granted: July 27, 2001.

**Note:** Latitude and longitude coordinates shown are based on the North American Datum of 1927 (NAD 27) as currently required by the Mass Media Bureau of the FCC.

**Multichannel TV Sound:** Stereo and separate audio program.

**Satellite Earth Stations:** Transmitter Harris; Prodelin, 2.2-meter KC-band; Andrew, 4.5-meter KC-band; Scientific-Atlanta, 7-meter C-band; Scientific-Atlanta, Agile Omni receivers.

**LMA:** Local marketing agreement with KRXI (F), Reno.

**Ownership:** Broadcast Development Corp. (Group Owner).

**Began Operation:** October 11, 1981.

**Represented (sales):** TeleRep Inc.

**Represented (legal):** Goldberg, Godles, Wiener & Wright.

**Personnel:**

**Marty Ozer,** President & General Manager.

**Steve Cummings,** General Sales Manager.

**Kelley Coulter,** Local Sales Manager.

**Amie Chapman,** National Sales Manager.

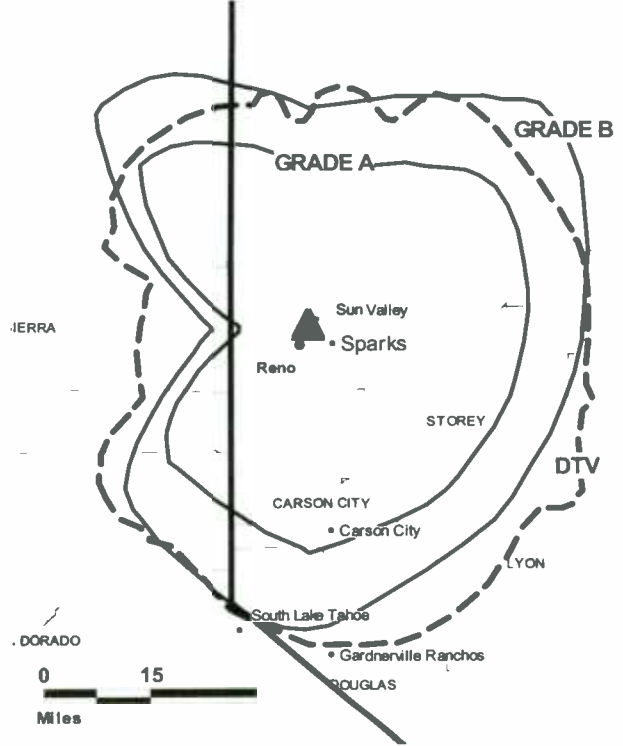
**Ray Stofer,** Chief Engineer.

**Ray Lucky,** Business Manager.

**Steve Halliwell,** Promotion Director & Production Manager.

**Tracey Wells,** Traffic Manager.

**KAME-TV BMPCT-19810706KH GRANTED: 8/6/1981**



© 2006 Warren Communications News

**Highest 30 Sec. Rate:** \$1200.

**City of License:** Reno. **Station DMA:** Reno, NV. **Rank:** 112.

Circulation © 2005 Nielsen. Coverage based on Nielsen study.

GrandTotal	Cable TV Households	Non-cable TV Households	Total TV Households
Estimated Station Totals *	145,310	96,170	241,480
Average Weekly Circulation (2005)	44,843	20,651	65,494
Average Daily Circulation (2005)			19,370
Station DMA Total	Cable TV Households	Non-cable TV Households	Total TV Households
Estimated Station Totals *	145,310	88,460	233,770
Average Weekly Circulation (2005)	44,843	20,158	65,001
Average Daily Circulation (2005)			19,324
Other DMA Total	Cable TV Households	Non-cable TV Households	Total TV Households
Estimated Station Totals *	0	7,710	7,710
Average Weekly Circulation (2005)	0	493	493
Average Daily Circulation (2005)			46

\*Estimated station totals are sums of the Nielsen TV and Cable TV household estimates for each county in which the station registers viewing of more than 5% as per the Nielsen Survey Methods.

**KOLO-DT**  
**Ch. 9**

**Network Service:** ABC.

**Licensee:** Gray Television Licensee Inc., 1750 K St. NW, Suite 1200, Washington, DC 20005.

**Studio:** 4850 Ampere Dr., Reno, NV 89502.

**Mailing Address:** Box 10000, Reno, NV 89510.

**Phone:** 775-858-8888. **Fax:** 775-858-8855.

**E-mail:** matt.james@kolotv.com

**Web Site:** <http://www.kolotv.com>

**Technical Facilities:** Channel No. 9 (186-192 MHz). Authorized power: 15.6-kw visual. Antenna: 2930-ft above av. terrain, 88-ft. above ground, 9757-ft. above sea level.

Latitude	39°	18'	49"
Longitude	119°	53'	000"

**Note:** Latitude and longitude coordinates shown are based on the North American Datum of 1927 (NAD 27) as currently required by the Mass Media Bureau of the FCC.

**Ownership:** Gray Television Inc. (Group Owner).

**Began Operation:** March 1, 2004.

**Represented (legal):** Wiley, Rein & Fielding.

**Represented (sales):** Blair Television.

**Personnel:**

**Matt James**, Vice President, General Manager & Station Manager.

**Matt Eldridge**, General & National Sales Manager.

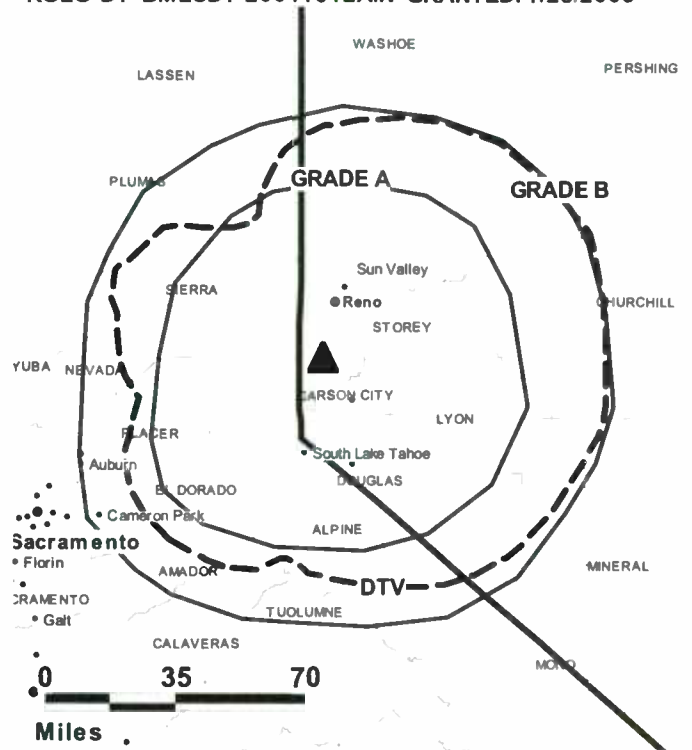
**Dan Watkins**, Local Sales Manager.

**Jack Bowe**, News Director.

**Mac McShane**, Chief Engineer.

**Donna Mayo**, Business Manager.

**KOLO-DT BMLCDT-20041012AIN GRANTED: 1/28/2005**



© 2006 Warren Communications News

**Dan Martin**, Promotion & Marketing Director.

**Frank Leto**, Creative Services Manager.

**Kathy Easley**, Traffic Manager.

**City of License:** Reno. **Station DMA:** Reno, NV. **Rank:** 112.

**Nielsen Data:** Not available.

**KOLO-TV**  
**Ch. 8**

**Network Service:** ABC.

**Licensee:** Gray Television Licensee Inc., 1750 K St. NW, Suite 1200, Washington, DC 20005.

**Studio:** 4850 Ampere Dr., Reno, NV 89502.

**Mailing Address:** Box 10000, Reno, NV 89510.

**Phone:** 775-858-8888. **Fax:** 775-858-8855.

**E-mail:** matt.james@kolotv.com

**Web Site:** http://www.kolotv.com

**Technical Facilities:** Channel No. 8 (180-186 MHz). Authorized power: 151-kw visual, 30.2-kw aural. Antenna: 2930-ft above av. terrain, 120-ft. above ground, 9789-ft. above sea level.

Latitude 39° 18' 49"  
Longitude 119° 53' 00"

**Transmitter:** Slide Mountain, Washoe County.

**Digital Facilities:** Channel No. 9 (186-192 MHz). Power: 15.6-kw visual. Antenna: 2930-ft above av. terrain, 88-ft. above ground, 9757-ft. above sea level.

Latitude 39° 18' 49"  
Longitude 119° 53' 00"

**FCC Digital File Number:** BMPCDT-20011205AAQ. Granted: December 13, 2002.

**Note:** Latitude and longitude coordinates shown are based on the North American Datum of 1927 (NAD 27) as currently required by the Mass Media Bureau of the FCC.

**Satellite Earth Stations:** Transmitter Harris; GE, 3-meter Ku-band; Andrew, 4.5-meter C-band; Andrew, 7.3-meter C-band; Standard Components, Avantek, Andrew receivers.

**News Services:** Conus, AP, ABC NewsOne.

**Ownership:** Gray Television Inc. (Group Owner).

**Began Operation:** September 26, 1953. Sale to present owner by Smith Broadcasting Group Inc. approved by FCC December 10, 2002.

**Represented (sales):** Blair Television.

**Represented (legal):** Wiley, Rein & Fielding.

**Represented (engineering):** Hammett & Edison Inc.

**Personnel:**

**Matt James,** President, General Manager & Station Manager.

**Matt Eldredge,** General & National Sales Manager.

**Dan Watkins,** Local Sales Manager.

**Jack Bowe,** News Director.

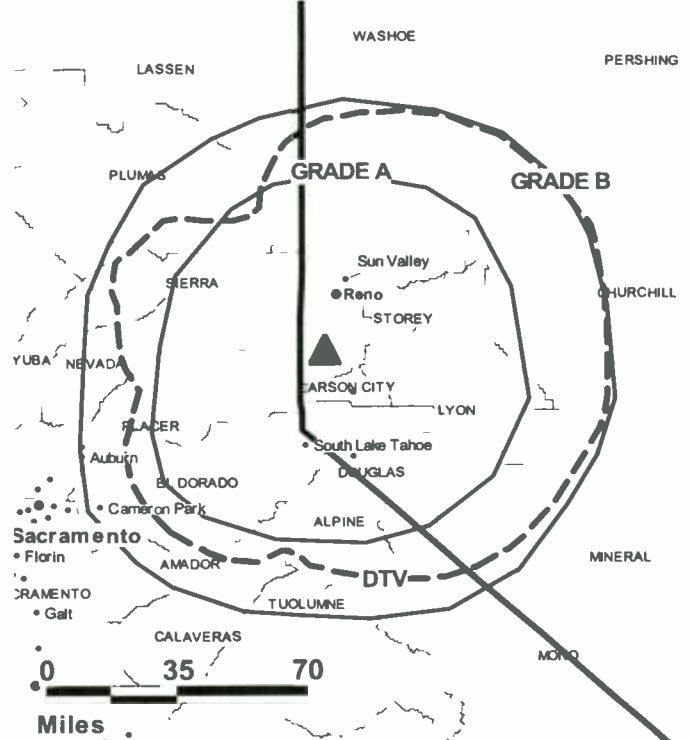
**Mac McShane,** Chief Engineer.

**Donna Mayo,** Business Manager.

**Dan Martin,** Promotion & Marketing Director.

**Frank Leto,** Creative Services Manager.

**KOLO-TV BPCT-3473 GRANTED: 5/6/1965**



© 2006 Warren Communications News

**Kathy Easley,** Traffic Director.

**Highest 30 Sec. Rate:** \$4000.

**City of License:** Reno. **Station DMA:** Reno, NV. **Rank:** 112.

Circulation © 2005 Nielsen. Coverage based on Nielsen study.

GrandTotal	Cable TV Households	Non-cable TV Households	Total TV Households
Estimated Station Totals *	154,730	90,620	245,350
Average Weekly Circulation (2005)	102,730	51,422	154,152
Average Daily Circulation (2005)			81,706
Station DMA Total	Cable TV Households	Non-cable TV Households	Total TV Households
Estimated Station Totals *	145,310	90,620	235,930
Average Weekly Circulation (2005)	101,465	51,422	152,887
Average Daily Circulation (2005)			81,462
Other DMA Total	Cable TV Households	Non-cable TV Households	Total TV Households
Estimated Station Totals *	9,420	0	9,420
Average Weekly Circulation (2005)	1,265	0	1,265
Average Daily Circulation (2005)			244

\*Estimated station totals are sums of the Nielsen TV and Cable TV household estimates for each county in which the station registers viewing of more than 5% as per the Nielsen Survey Methods.

**KREN-DT**  
**Ch. 26**

**Network Service:** WBN.

**Grantee:** Pappas Telecasting of Nevada, 500 S. Chinowth Rd., Visalia, CA 93277.

**Studio:** 940 Matley Lane, Suite 15, Reno, NV 89502.

**Mailing Address:** 940 Matley Lane, Suite 15, Reno, NV 89502.

**Phone:** 775-333-2727. **Fax:** 775-327-6827.

**Web Site:** <http://www.kren.com>

**Technical Facilities:** Channel No. 26 (542-548 MHz). Authorized power: 1000-kw max. visual. Antenna: 2933-ft above av. terrain, 108-ft. above ground, 9754-ft. above sea level.

Latitude	39°	18'	47"
Longitude	119°	52'	59"

**Note:** Latitude and longitude coordinates shown are based on the North American Datum of 1927 (NAD 27) as currently required by the Mass Media Bureau of the FCC.

**Ownership:** Pappas Telecasting Companies (Group Owner).

**Began Operation:** Station operating under Special Temporary Authority at 4-kw max. visual; no on-air date

**Personnel:**

**Leo Ramos**, General Manager.

**Barry Poles**, Local Sales Manager.

**Adolpho Segure**, News Director.

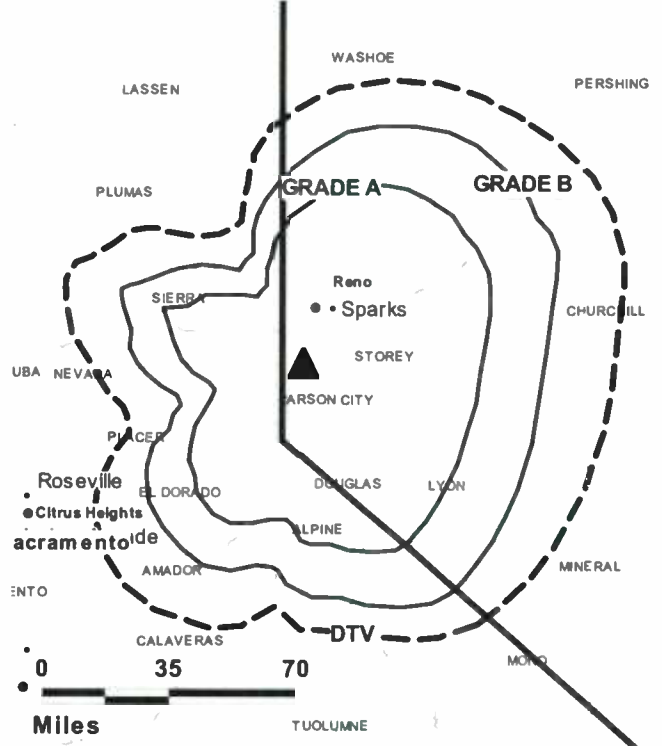
**James Ocon**, Chief Engineer.

**Tina Graham**, Business Manager.

**Lupe Jimenez**, Program Director.

**Diane Bird**, Promotion Director.

**KREN-DT BPCDT-19990924AAT GRANTED: 1/11/2001**



© 2006 Warren Communications News

**Miriam Carbajal**, Traffic Manager.

**City of License:** Reno. **Station DMA:** Reno, NV. **Rank:** 112.

**Nielsen Data:** Not available.



**KREN-TV**  
Ch. 27

**Network Service:** WBN.

**Licensee:** Reno License LLC, 500 S. Chinowth Rd., Visalia, CA 93277.

**Studio:** 940 Matley Lane, Suite 15, Reno, NV 89502.

**Mailing Address:** 940 Matley Lane, Suite 15, Reno, NV 89502.

**Phone:** 775-333-2727. **Fax:** 775-327-6827.

**Web Site:** http://www.kren.com

**Technical Facilities:** Channel No. 27 (548-554 MHz). Authorized power: 1820-kw max. visual, 182-kw aural. Antenna: 2925-ft above av. terrain, 107-ft. above ground, 9754-ft. above sea level.

Latitude 39° 18' 47"  
Longitude 119° 52' 59"

Holds CP for change to 2600-kw max. visual, 2933-ft above av. terrain, 108-ft. above ground, 9754-ft. above sea level; BPCT-20040507AAV.

**Digital Facilities:** Channel No. 26 (542-548 MHz). Power: 1000-kw max. visual. Antenna: 2933-ft above av. terrain, 108-ft. above ground, 9754-ft. above sea level.

Latitude 39° 18' 47"  
Longitude 119° 52' 59"

**FCC Digital File Number:** BPCDT-990924AAT. Granted: January 11, 2001.

**Note:** Latitude and longitude coordinates shown are based on the North American Datum of 1927 (NAD 27) as currently required by the Mass Media Bureau of the FCC.

**Satellite Earth Stations:** Scientific-Atlanta, 5-meter C-band; M/A-Com, 5-meter Ku-band.

**Ownership:** Pappas Telecasting Companies (Group Owner).

**Began Operation:** October 8, 1986.

**Represented (sales):** TeleRep Inc.

**Represented (legal):** Fletcher, Heald & Hildreth PLC.

**Represented (engineering):** Cecil Lynch.

**Personnel:**

Leo Ramos, General Manager.

Barry Poles, Local Sales Manager.

Aldolpho Segure, News Director.

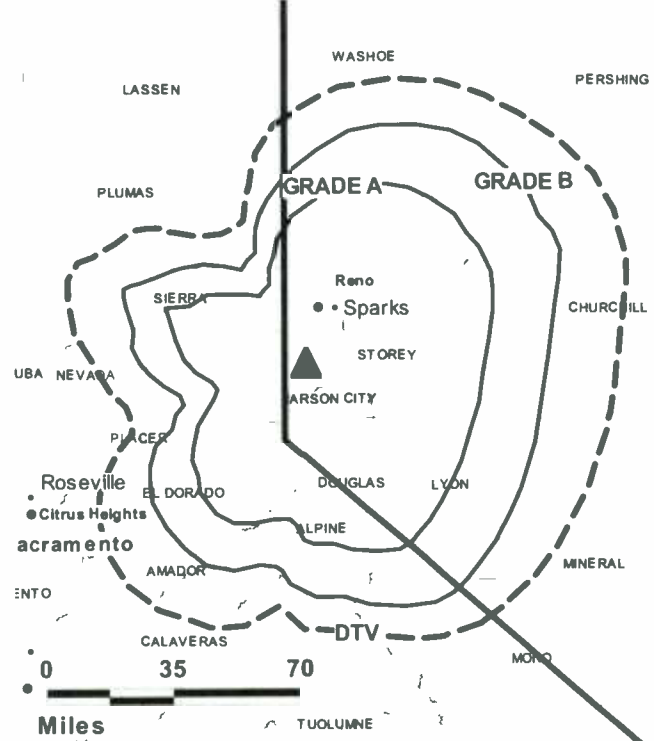
James Ocon, Chief Engineer.

Tina Graham, Business Manager.

Lupe Jimenez, Program Manager.

Diane Bird, Promotion Director.

KREN-TV BPCT-20040507AAV GRANTED: 10/29/2004



© 2006 Warren Communications News

Miriam Carbajal, Traffic Manager.

**Highest 30 Sec. Rate:** \$150.

**City of License:** Reno. **Station DMA:** Reno, NV. **Rank:** 112.

Circulation © 2005 Nielsen. Coverage based on Nielsen study.

GrandTotal	Cable TV Households	Non-cable TV Households	Total TV Households
Estimated Station Totals *	145,310	85,090	230,400
Average Weekly Circulation (2005)	43,224	12,858	56,082
Average Daily Circulation (2005)			15,814

Station DMA Total	Cable TV Households	Non-cable TV Households	Total TV Households
Estimated Station Totals *	145,310	85,090	230,400
Average Weekly Circulation (2005)	43,224	12,858	56,082
Average Daily Circulation (2005)			15,814

\*Estimated station totals are sums of the Nielsen TV and Cable TV household estimates for each county in which the station registers viewing of more than 5% as per the Nielsen Survey Methods.

**KRNV**  
**Ch. 4**

**Network Service:** NBC.

**Licensee:** Sierra Broadcasting Co., 1500 Foremaster Lane, Las Vegas, NV 89101.

**Studio:** 1790 Vassar St., Reno, NV 89502.

**Mailing Address:** Box 7160, Reno, NV 89510-7160.

**Phone:** 775-322-4444. **Fax:** 775-785-1200.

**E-mail:** sales@kmv.com

**Web Site:** http://www.kmv.com

**Technical Facilities:** Channel No. 4 (66-72 MHz). Authorized power: 17.04-kw visual, 3.44-kw aural. Antenna: 420-ft above av. terrain, 92-ft. above ground, 5539-ft. above sea level.

Latitude 39° 35' 03"  
Longitude 119° 48' 06"

Holds CP for change to 100-kw visual, 436-ft above av. terrain, 89-ft. above ground, 5535-ft. above sea level; BPC-960111LK.

**Transmitter:** Red Peak, 4-mi. N of Reno Post Office.

**Digital Facilities:** Channel No. 7 (174-180 MHz). Power: 16.1-kw visual. Antenna: 2884-ft above av. terrain, 184-ft. above ground, 9741-ft. above sea level.

Latitude 39° 18' 57"  
Longitude 119° 53' 002"

**Note:** Latitude and longitude coordinates shown are based on the North American Datum of 1927 (NAD 27) as currently required by the Mass Media Bureau of the FCC.

**Satellite Earth Stations:** Transmitter RCA; Harris, 3-meter Ku-band; Scientific-Atlanta, 4.5-meter KC-band; Harris, 6-meter Ku-band; Scientific-Atlanta, Harris receivers.

**SNG Mobile Dish:** 2.4-meter Ku-band.

**News Services:** NBC News Channel, AP.

**Ownership:** Sunbelt Communications Co. (Group Owner).

**Began Operation:** September 30, 1962.

**Represented (sales):** Petry Television Inc.

**Personnel:**

Ralph Toddre, Executive Vice President & General Manager.

Mary Beth Farrel, Station Manager.

John Finkbohner, Operations Manager.

Mike West, Director of Sales.

Patrick Fisher, National Sales Manager.

Jon Killoran, News Director.

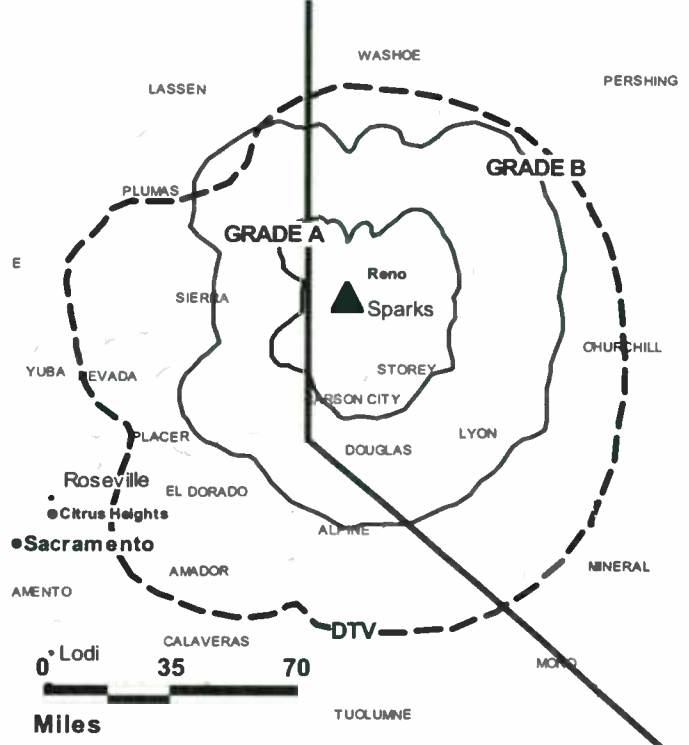
Steve Galvin, Chief Engineer.

Carrie Walker, Business Manager.

Tom Crist, Program Director & Production Supervisor.

Meredith Newnham, Marketing Specialist.

**KRNV BPC-19960111LK GRANTED: 9/6/1996**



© 2006 Warren Communications News

**Barbara Monroy, Traffic Manager.**

**Rates:** On request.

**City of License:** Reno. **Station DMA:** Reno, NV. **Rank:** 112.

Circulation © 2005 Nielsen. Coverage based on Nielsen study.

GrandTotal	Cable TV Households	Non-cable TV Households	Total TV Households
Estimated Station Totals *	150,610	90,620	241,230
Average Weekly Circulation (2005)	105,356	48,155	153,511
Average Daily Circulation (2005)			78,848
Station DMA Total	Cable TV Households	Non-cable TV Households	Total TV Households
Estimated Station Totals *	145,310	90,620	235,930
Average Weekly Circulation (2005)	104,515	48,155	152,670
Average Daily Circulation (2005)			78,797
Other DMA Total	Cable TV Households	Non-cable TV Households	Total TV Households
Estimated Station Totals *	5,300	0	5,300
Average Weekly Circulation (2005)	841	0	841
Average Daily Circulation (2005)			51

\*Estimated station totals are sums of the Nielsen TV and Cable TV household estimates for each county in which the station registers viewing of more than 5% as per the Nielsen Survey Methods.

**KRNV-DT**  
**Ch. 7**

**Network Service:** NBC.

**Licensee:** Sierra Broadcasting Co., 1500 Foremaster Lane, Las Vegas, NV 89101.

**Studio:** 1790 Vassar St., Reno, NV 89502.

**Mailing Address:** Box 7160, Reno, NV 89510-7160.

**Phone:** 775-322-4444. **Fax:** 775-785-1200.

**E-mail:** sales@kmv.com

**Web Site:** http://www.kmv.com

**Technical Facilities:** Channel No. 7 (174-180 MHz). Authorized power: 16.1-kw visual. Antenna: 2884-ft above av. terrain, 184-ft. above ground, 9741-ft. above sea level.

Latitude	39°	18'	57"
Longitude	119°	53'	002"

**Note:** Latitude and longitude coordinates shown are based on the North American Datum of 1927 (NAD 27) as currently required by the Mass Media Bureau of the FCC.

**Ownership:** Sunbelt Communications Co. (Group Owner).

**Began Operation:** Station operating; no on-air date

**Represented (sales):** Petry Television Inc.

**Personnel:**

**Ralph Toddre**, Executive Vice President & General Manager.

**Mary Beth Farrel**, Station Manager.

**John Finkbohner**, Operations Manager.

**Mike West**, Director of Sales.

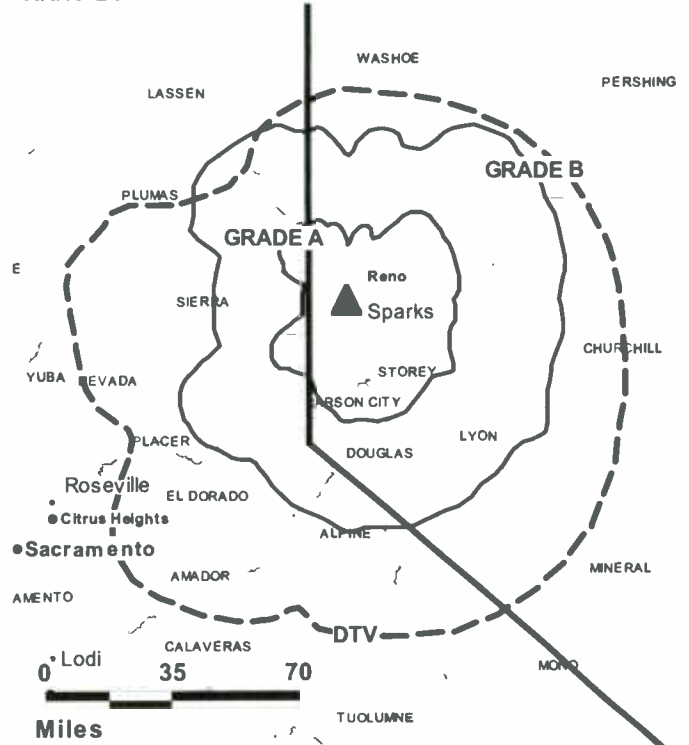
**Patrick Fisher**, National Sales Manager.

**Jon Killoran**, News Director.

**Steve Galvin**, Chief Engineer.

**Carrie Walker**, Business Manager.

**KRNV-DT BMPCDT-20020207ABA GRANTED: 4/5/2002**



© 2006 Warren Communications News

**Tom Crist**, Program Director & Production Supervisor.

**Meredith Newnham**, Marketing Specialist.

**Barbara Monroy**, Traffic Manager.

**City of License:** Reno. **Station DMA:** Reno, NV. **Rank:** 112.

**Nielsen Data:** Not available.

**KRXI-DT**  
**Ch. 44**

**Network Service:** FOX.

**Grantee:** KTVU Partnership, 4920 Brookside Court, Reno, NV 89502.

**Studio:** 4920 Brookside Court, Reno, NV 89502.

**Mailing Address:** 4920 Brookside Court, Reno, NV 89502.

**Phone:** 775-856-2121. **Fax:** 775-856-1101.

**E-mail:** steve.halliwel@cox.com

**Web Site:** <http://www.foxreno.com>

**Technical Facilities:** Channel No. 44 (650-656 MHz). Authorized power: 1000-kw max. visual. Antenna: 2743-ft above av. terrain, 121-ft. above ground.

Latitude	39°	35'	23"
Longitude	119°	55'	37"

**Note:** Latitude and longitude coordinates shown are based on the North American Datum of 1927 (NAD 27) as currently required by the Mass Media Bureau of the FCC.

**Ownership:** KTVU Partnership (Group Owner).

**Began Operation:** Station operating under Special Temporary Authority at 500-kw max. visual; no on-air date

**Represented (sales):** TeleRep Inc.

**Personnel:**

**Marty Ozer**, President & General Manager.

**Steve Cummings**, General Sales Manager.

**Kelly Coulter**, Local Sales Manager.

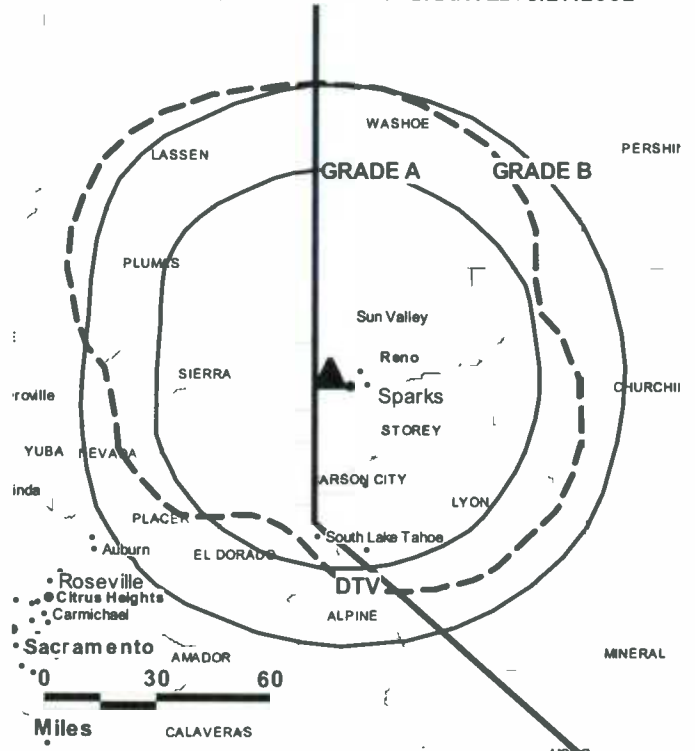
**Amie Chapman**, National Sales Manager.

**Mike Arnold**, Chief Engineer.

**Ray Lucky**, Business Manager.

**Alex Cabobongan**, Program Manager.

KRXI-DT B MPCDT-20020724AAU GRANTED: 9/27/2002



© 2006 Warren Communications News

**Steve Halliwel**, Promotion Director & Production Manager.

**Tracy Wells**, Traffic Manager.

**City of License:** Reno. **Station DMA:** Reno, NV. **Rank:** 112.

**Nielsen Data:** Not available.

**KRXI-TV**

**Ch. 11**

**Network Service:** FOX.

**Licensee:** KTVU Partnership, 4920 Brookside Court, Reno, NV 89502.

**Studio:** 4920 Brookside Court, Reno, NV 89502.

**Mailing Address:** 4920 Brookside Court, Reno, NV 89502.

**Phone:** 775-856-2121. **Fax:** 775-856-1101.

**E-mail:** steve.halliwell@cox.com

**Web Site:** http://www.foxreno.com

**Technical Facilities:** Channel No. 11 (198-204 MHz). Authorized power: 178-kw visual, 17.8-kw aural. Antenna: 2802-ft above av. terrain, 175-ft. above ground, 8402-ft. above sea level.

Latitude 39° 35' 23"  
Longitude 119° 55' 37"

**Transmitter:** Peavine Peak, 8.5-mi. NW of Reno.

**Digital Facilities:** Channel No. 44 (650-656 MHz). Power: 1000-kw max. visual. Antenna: 2743-ft above av. terrain, 121-ft. above ground.

Latitude 39° 35' 23"  
Longitude 119° 55' 37"

**FCC Digital File Number:** BPCDT-19991101AFQ. Granted: January 26, 2001.

**Note:** Latitude and longitude coordinates shown are based on the North American Datum of 1927 (NAD 27) as currently required by the Mass Media Bureau of the FCC.

**LMA:** Local marketing agreement with KAME-TV (U), Reno.

**Ownership:** KTVU Partnership (Group Owner).

**Began Operation:** September 1, 1995. Transfer to present owner by Nevada Television Corp. approved by FCC April 4, 1997.

**Represented (sales):** TeleRep Inc.

**Represented (legal):** Dow, Lohnes & Albertson PLLC.

**Represented (engineering):** Denny & Associates PC.

**Personnel:**

**Marty Ozer**, President & General Manager.

**Steve Cummings**, General Sales Manager.

**Kelly Coulter**, Local Sales Manager.

**Amie Chapman**, National Sales Manager.

**Mike Arnold**, Chief Engineer.

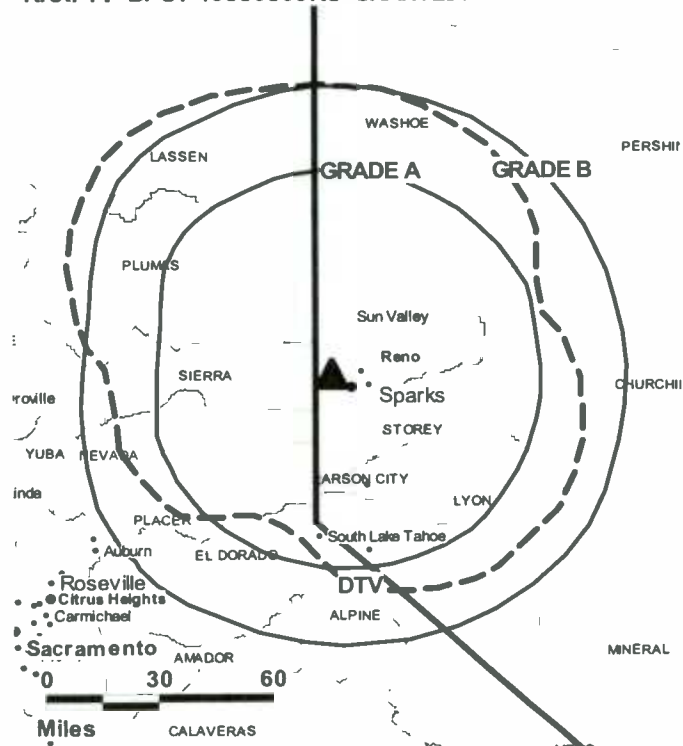
**Ray Lucky**, Business Manager.

**Ales Cabobongan**, Program Manager.

**Steve Halliwell**, Promotion Director & Production Manager.

**Tracy Wells**, Traffic Manager.

**KRXI-TV BPCT-19850509KU GRANTED: 8/24/1990**



© 2006 Warren Communications News

**Highest 30 Sec. Rate:** \$7500.

**City of License:** Reno. **Station DMA:** Reno, NV. **Rank:** 112.

Circulation © 2005 Nielsen. Coverage based on Nielsen study.

GrandTotal	Cable TV Households	Non-cable TV Households	Total TV Households
Estimated Station Totals *	159,740	98,330	258,070
Average Weekly Circulation (2005)	73,498	38,735	112,233
Average Daily Circulation (2005)			40,027
Station DMA Total	Cable TV Households	Non-cable TV Households	Total TV Households
Estimated Station Totals *	145,310	90,620	235,930
Average Weekly Circulation (2005)	72,243	38,064	110,307
Average Daily Circulation (2005)			39,583
Other DMA Total	Cable TV Households	Non-cable TV Households	Total TV Households
Estimated Station Totals *	14,430	7,710	22,140
Average Weekly Circulation (2005)	1,255	671	1,926
Average Daily Circulation (2005)			444

\*Estimated station totals are sums of the Nielsen TV and Cable TV household estimates for each county in which the station registers viewing of more than 5% as per the Nielsen Survey Methods.

**KTVN**  
**Ch. 2**

**Network Service:** CBS.

**Licensee:** Sarkes Tarzian Inc., Box 7220, Reno, NV 89510.

**Studio:** 4925 Energy Way, Reno, NV 89502.

**Mailing Address:** Box 7220, Reno, NV 89510.

**Phone:** 775-858-2222. **Fax:** 775-861-4298.

**E-mail:** ktvn@ktvn.com

**Web Site:** http://www.ktvn.com

**Technical Facilities:** Channel No. 2 (54-60 MHz). Authorized power: 89.1-kw visual, 8.9-kw aural. Antenna: 2152-ft above av. terrain, 151-ft. above ground, 7569-ft. above sea level.

Latitude 39° 15' 29"  
Longitude 119° 42' 37"

**Transmitter:** McClellan Peak, approx. 12-mi. at a bearing of 165 degrees from Reno.

**Digital Facilities:** Channel No. 13 (210-216 MHz). Power: 12.7-kw & 16.1-kw horizontal visual. Antenna: 2874-ft above av. terrain, 174-ft. above ground, 9731-ft. above sea level.

Latitude 39° 18' 57"  
Longitude 119° 53' 02"

**FCC Digital File Number:** BMPCDT-20000926ANY. Granted: October 09, 2002.

**Note:** Latitude and longitude coordinates shown are based on the North American Datum of 1927 (NAD 27) as currently required by the Mass Media Bureau of the FCC.

**Satellite Earth Stations:** Transmitter Harris; Scientific-Atlanta, 4.6-meter C-band; Andrew, 4.6-meter Ku-band; Superior, 6-meter KC-band; Scientific-Atlanta, 7-meter C-band; Standard Components, Scientific-Atlanta, Andrew receivers.

**SNG Mobile Dish:** 4.6-meter Ku-band.

**News Services:** CNN Newsource, AP.

**Ownership:** Sarkes Tarzian Inc. (Group Owner).

**Began Operation:** June 4, 1967. Sale to present owner by Lee D. Hirshland, et al., approved by FCC August 13, 1980 (Television Digest, Vol. 19:44).

**Represented (sales):** Continental Television Sales.

**Represented (legal):** Leventhal, Senter & Lerman PLLC.

**Represented (engineering):** Benard Segal.

**Personnel:**

Lawson Fox, General Manager.

Al Richards, Operations & Engineering Director.

John Richardson, General Sales Manager.

Sharon Faque, Local & National Sales Manager.

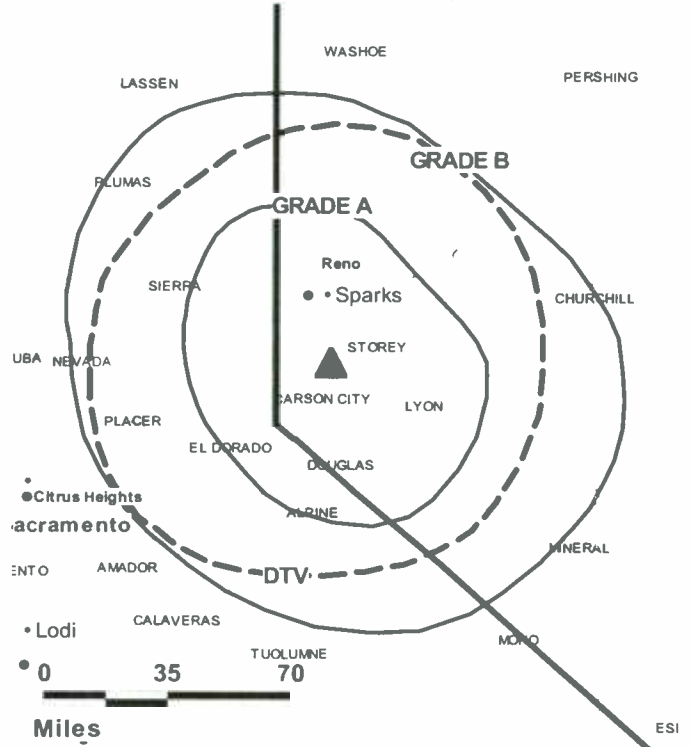
Gina Martini, News Director.

Lynne Hartung, Controller.

Pat Hall, Program & Traffic Manager.

Tanya Soule, Marketing Director.

**KTVN BPCT-19860507KG GRANTED: 4/23/1991**



**Michelle Loftin, Promotion Manager.**

**Brent Richard, Production Manager.**

**Rates:** On request.

**City of License:** Reno. **Station DMA:** Reno, NV. **Rank:** 112.

Circulation © 2005 Nielsen. Coverage based on Nielsen study.

GrandTotal	Cable TV Households	Non-cable TV Households	Total TV Households
Estimated Station Totals *	153,430	98,330	251,760
Average Weekly Circulation (2005)	100,849	47,263	148,112
Average Daily Circulation (2005)			69,887
Station DMA Total	Cable TV Households	Non-cable TV Households	Total TV Households
Estimated Station Totals *	145,310	90,620	235,930
Average Weekly Circulation (2005)	96,596	45,999	142,595
Average Daily Circulation (2005)			68,090
Other DMA Total	Cable TV Households	Non-cable TV Households	Total TV Households
Estimated Station Totals *	8,120	7,710	15,830
Average Weekly Circulation (2005)	4,253	1,264	5,517
Average Daily Circulation (2005)			1,797

\*Estimated station totals are sums of the Nielsen TV and Cable TV household estimates for each county in which the station registers viewing of more than 5% as per the Nielsen Survey Methods.



**KTVN-DT**  
**Ch. 13**

**Network Service:** CBS.

**Licensee:** Sarkes Tarzian Inc., Box 62, Bloomington, IN 47402.

**Studio:** 4925 Energy Way, Reno, NV 89502.

**Mailing Address:** Box 7220, Reno, NV 89510.

**Phone:** 775-858-2222. **Fax:** 775-861-4298.

**E-mail:** ktvn@ktvn.com

**Web Site:** http://www.ktvn.com

**Technical Facilities:** Channel No. 13 (210-216 MHz). Authorized power: 12.7-kw & 16.1-kw horizontal visual. Antenna: 2874-ft above av. terrain, 174-ft. above ground, 9731-ft. above sea level.

Latitude	39°	18'	57"
Longitude	119°	53'	02"

**Transmitter:** Slide Mountain, approx. 12-mi. at a bearing of 195 degrees from Reno.

**Note:** Latitude and longitude coordinates shown are based on the North American Datum of 1927 (NAD 27) as currently required by the Mass Media Bureau of the FCC.

**Multichannel TV Sound:** Stereo only.

**SNG Mobile Dish:** BAF, 2.5-meter Ku-band.

**News Service:** AP.

**Ownership:** Sarkes Tarzian Inc. (Group Owner).

**Began Operation:** Station operating; no on-air date.

**Represented (sales):** Continental Television Sales.

**Represented (legal):** Leventhal, Senter & Lerman PLLC.

**Represented (engineering):** Denny & Associates PC.

**Personnel:**

**Lawson Fox**, General Manager.

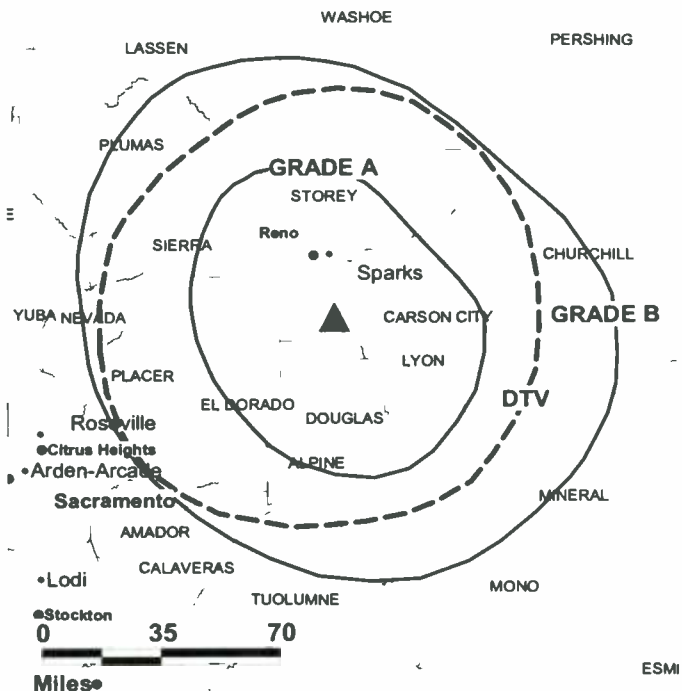
**Al Richards**, Operations Manager & Chief Engineer.

**John Richardson**, General Sales Manager.

**Sharon Faque**, Local & National Sales Manager.

**Gina Martini**, News Director.

KTVN-DT BMPCDT-20020909AAS GRANTED: 10/9/2002



© 2006 Warren Communications News

**Lynne Hartung**, Controller.

**Pat Hall**, Program & Traffic Manager.

**Tanya Soule**, Marketing Director.

**Michelle Loftin**, Promotion Director.

**Brent Richard**, Production Manager.

**City of License:** Reno. **Station DMA:** Reno, NV. **Rank:** 112.

**Nielsen Data:** Not available.

**KWNV**  
**Ch. 7**

**Network Service:** NBC.

**Licensee:** Sierra Broadcasting Co., 1500 Foremaster Lane, Las Vegas, NV 89101.

**Studio:** 1790 Vasser St., Reno, NV 89101.

**Mailing Address:** 1500 Foremaster Lane, Las Vegas, NV 89101.

**Phone:** 702-642-3333. **Fax:** 702-657-3423.

**Technical Facilities:** Channel No. 7 (174-180 MHz). Authorized power: 0.9-kw visual. Antenna: 2132-ft above av. terrain, 36-ft. above ground, 6762-ft. above sea level.

Latitude	41°	00'	41"
Longitude	117°	45'	59"

Holds CP for change to 2.6-kw visual, 2133-ft above av. terrain, 41-ft. above ground, 6767-ft. above sea level; lat. 41°00'41", long. 117°45'59", BMPCT-19991029AFB.

**Transmitter:** Winnemucca Mountain, approx. 3.1-mi. NW of Winnemucca.

**Digital Facilities:** Channel No. 12 (204-210 MHz). Power: 2.6-kw visual. Antenna: 2133-ft above av. terrain, 41-ft. above ground, 6767-ft. above sea level.

Latitude	41°	00'	41"
Longitude	117°	45'	59"

**FCC Digital File Number:** BPCDT-19991029AEB. Granted: March 30, 2000.

**Note:** Latitude and longitude coordinates shown are based on the North American Datum of 1927 (NAD 27) as currently required by the Mass Media Bureau of the FCC.

**Ownership:** Sierra Broadcasting Co. (Group Owner).

**Began Operation:** July 1, 1998. Sale to present owner by Sunbelt Broadcasting Co. approved by FCC October 15, 1998.

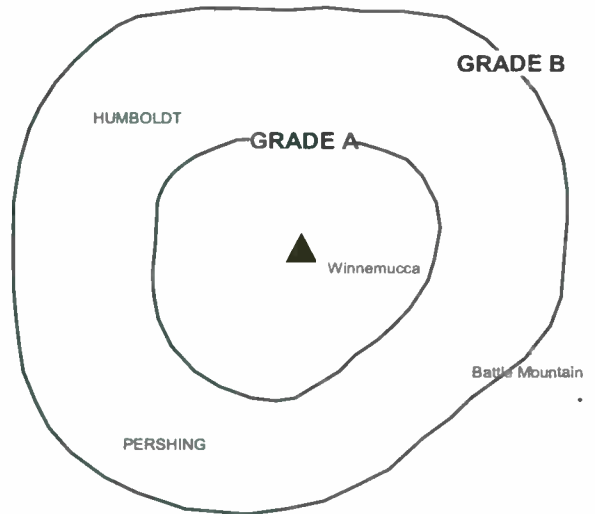
**Represented (engineering):** Hammett & Edison Inc.

**Personnel:**

Ralph Toddre, General Manager.

Steve Galvan, Chief Engineer.

**KWNV BMPCT-19970527KE GRANTED: 5/12/1998**

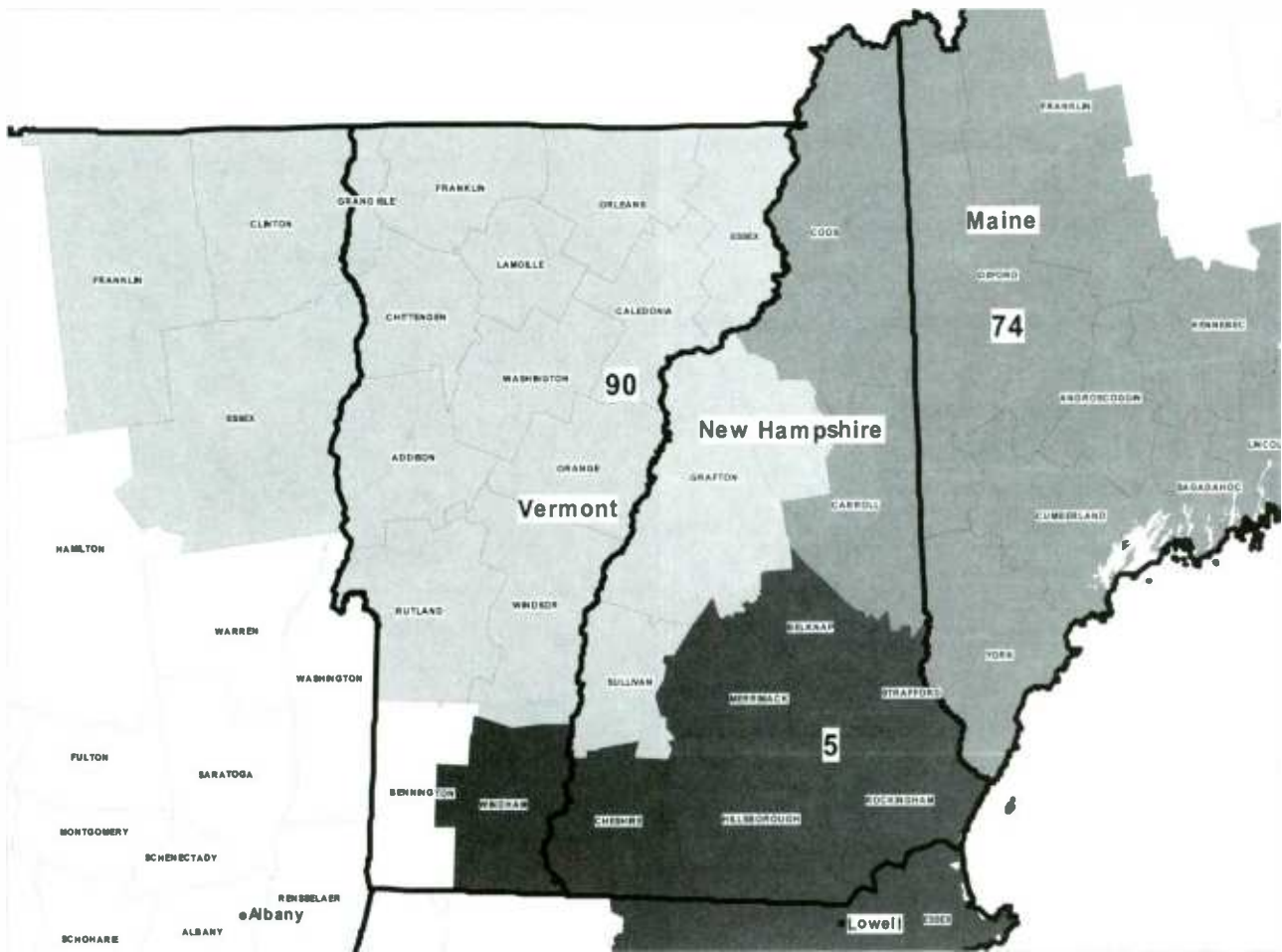


© 2006 Warren Communications News

**Rates:** On request.

**City of License:** Winnemucca. **Station DMA:** Reno, NV. **Rank:** 112.

**Nielsen Data:** Not available.



© 2006 Warren Communications News

MARKET	NIELSEN DMA TV HOUSEHOLDS	RANK	MARKET AREA COMMERCIAL STATIONS
Boston, MA-Manchester, NH	2,375,310	5	WBPX (68); WBXP-DT (32); WBZ-DT (30); WBZ-TV (4); WCVB-DT (20); WCVB-TV (5); WDPX (58); WDPX-DT (40); WFXT (25); WFXT-DT (31); WHDH-DT (42); WHDH-TV (7); WLVI-DT (41); WLVI-TV (56); WMFP (62); WMUR-DT (59); WMUR-TV (9); WNDS (50); WNDS-DT (35); WNEU (60); WNEU-DT (34); WPXG (21); WPXG-DT (33); WSBK-DT (39); WSBK-TV (38); WUNI (27); WUNI-DT (29); WUTF-DT (23); WUTF-TV (66); WWDP (46); WWDP-DT (52)
Portland-Auburn, ME	407,050	74	WCSH (6); WCSH-DT (44); WGME-DT (38); WGME-TV (13); WMTW-DT (46); WMTW-TV (8); WPFO (23); WPME (35); WPXT (51); WPXT-DT (4)
Burlington, VT-Plattsburgh, NY	325,720	90	WCAX-TV (3); WFFF-TV (44); WNNE (31); WNNE-DT (25); WPTZ (5); WPTZ-DT (14); WVNY (22)

**New Hampshire *Digital* Station Totals as of October 1, 2005**

	VHF	UHF	TOTAL
Commercial Television	0	4	4
Educational Television	0	3	3
	0	7	7

**New Hampshire Analog Station Totals as of October 1, 2005**

	VHF	UHF	TOTAL
Commercial Television	1	3	4
Educational Television	1	2	3
	2	5	7

# New Hampshire — Concord

## WPXG Ch. 21 (Satellite of WBPX, Boston)

**Network Service:** PAX.

**Licensee:** Paxson Boston-68 License Inc., 601 Clearwater Park Rd., West Palm Beach, FL 33401.

**Studio:** 1120 Soldiers Field Rd., Boston, MA 02134.

**Mailing Address:** 1120 Soldiers Field, Boston, MA 02134.

**Phone:** 617-787-6868. **Fax:** 617-787-4114.

**E-mail:** robertgilbert@paxtv.net

**Web Site:** http://www.pax.net

**Technical Facilities:** Channel No. 21 (512-518 MHz). Authorized power: 1860-kw max. visual. Antenna: 1049-ft above av. terrain, 180-ft. above ground, 1594-ft. above sea level.

Latitude 43° 11' 14"  
Longitude 71° 19' 11.5"

**Transmitter:** Fort Mountain, 2.68-mi. S of Hwy. 4, 2.72-mi. W of Pleasant Lake, near Goss.

**Digital Facilities:** Channel No. 33 (584-590 MHz). Power: 100-kw max. visual. Antenna: 1129-ft above av. terrain, 259-ft. above ground, 1669-ft. above sea level.

Latitude 43° 11' 00.4"  
Longitude 71° 19' 12"

**Note:** Latitude and longitude coordinates shown are based on the North American Datum of 1927 (NAD 27) as currently required by the Mass Media Bureau of the FCC.

**Ownership:** Paxson Communications Corp. (Group Owner).

**Began Operation:** April 16, 1984. Left air March 31, 1989. Sale by NHTV 21 Inc. (John Gikas & Frances D. Shaine) approved by FCC September 14, 1984 (Television Digest, Vol. 24:33). Sale to New England Television (Wilson Hickman), approved by FCC June 23, 1992. Sale to Boston U. Communications Inc. approved by FCC June 19, 1995. Returned to air September 1, 1995. Sale to DP Media Inc., and subsequent purchase by present owner, approved by FCC May 2, 2000.

### Personnel:

**Robert Gilbert,** Vice President, General Manager & Sales Manager.

**Diane Sullivan,** Local Sales Manager.

**Paul Strieby,** Chief Engineer.

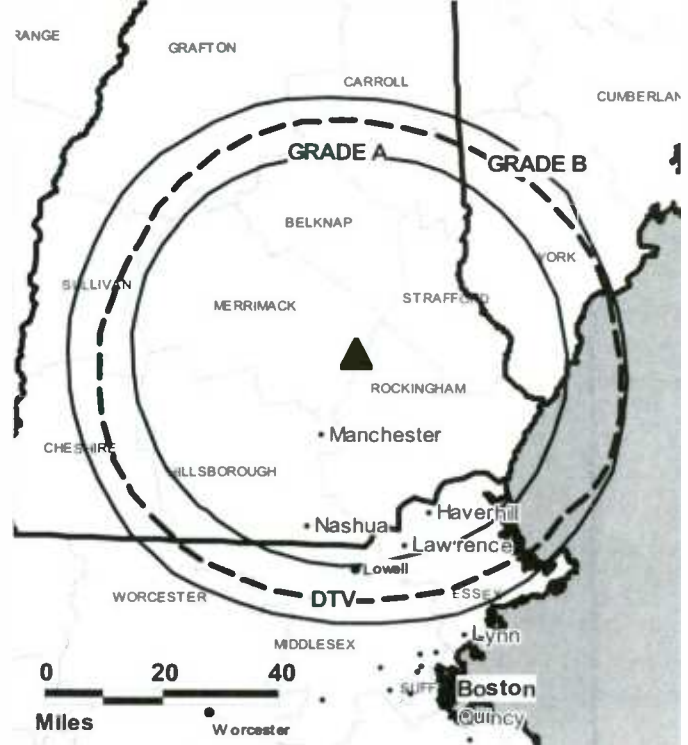
**Tracy Gosselin,** Business Manager.

**Jenny DeBartolomeo,** Program & Promotion Director.

**April LeCrose,** Production & Public Affairs Manager.

**Diane McLaughlin,** Traffic Manager.

WPXG BPCT-19950215KF GRANTED: 10/2/1995



**Rates:** On request.

**City of License:** Concord. **Station DMA:** Boston, MA-Manchester, NH. **Rank:** 5.

Circulation © 2005 Nielsen. Coverage based on Nielsen study.

GrandTotal	Cable TV Households	Non-cable TV Households	Total TV Households
Estimated Station Totals *	270,710	27,740	298,450
Average Weekly Circulation (2005)	41,360	4,284	45,644
Average Daily Circulation (2005)			12,259
Station DMA Total	Cable TV Households	Non-cable TV Households	Total TV Households
Estimated Station Totals *	270,710	27,740	298,450
Average Weekly Circulation (2005)	41,360	4,284	45,644
Average Daily Circulation (2005)			12,259

\*Estimated station totals are sums of the Nielsen TV and Cable TV household estimates for each county in which the station registers viewing of more than 5% as per the Nielsen Survey Methods.

# New Hampshire — Concord

## WPXG-DT Ch. 33

**Network Service:** PAX.

**Licensee:** Paxson Boston-68 License Inc., 601 Clearwater Park Rd., West Palm Beach, FL 33401.

**Studio:** 1120 Soldiers Field Rd., Boston, MA 02134.

**Mailing Address:** 1120 Soldiers Field Rd., Boston, MA 02134.

**Phone:** 617-787-6868. **Fax:** 617-787-4114.

**E-mail:** robertgilbert@paxtv.net

**Web Site:** <http://www.pax.net>

**Technical Facilities:** Channel No. 33 (584-590 MHz). Authorized power: 100-kw max. visual. Antenna: 1129-ft above av. terrain, 259-ft. above ground, 1669-ft. above sea level.

Latitude	43°	11'	004"
Longitude	71°	19'	12"

**Note:** Latitude and longitude coordinates shown are based on the North American Datum of 1927 (NAD 27) as currently required by the Mass Media Bureau of the FCC.

**Ownership:** Paxson Communications Corp. (Group Owner).

### Personnel:

**Robert Gilbert**, Vice President, General Manager & Sales Manager.

**Diane Sullivan**, Local Sales Manager.

**Paul Strieby**, Chief Engineer.

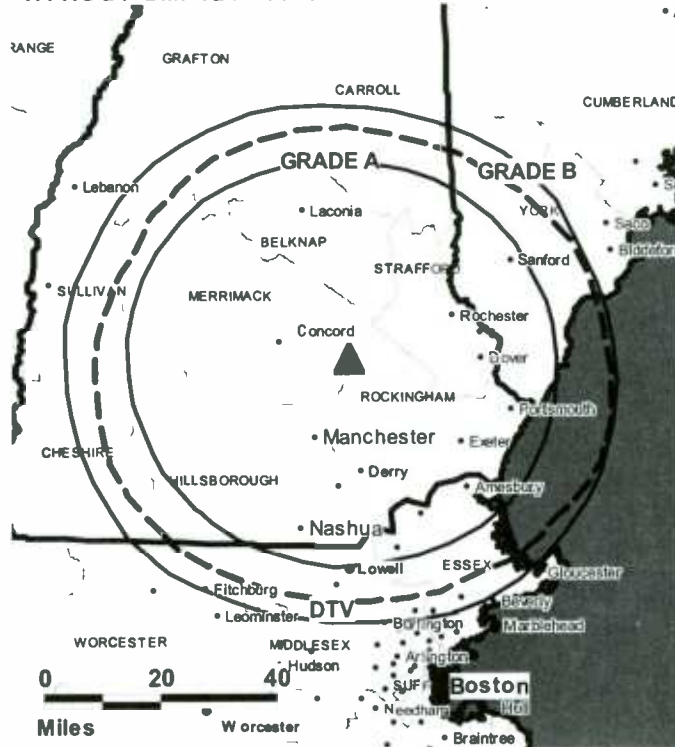
**Tracy Gosselin**, Business Manager.

**Jenny DiBartolomeo**, Program & Promotion Director.

**April LeCroze**, Production & Public Affairs Director.

**Diane McLaughlin**, Traffic Manager.

WPXG-DT BMPCDT-20020320ACL GRANTED: 12/31/2002



**City of License:** Concord. **Station DMA:** Boston, MA-Manchester, NH. **Rank:** 5.  
**Nielsen Data:** Not available.

# New Hampshire — Derry

## WNDS Ch. 50

**Network Service:** IND.

**Licensee:** ShootingStar Broadcasting of New England LLC, 3606 Camino de la Cumbre, Sherman Oaks, CA 91423.

**Studio:** 50 Television Place, Derry, NH 03038.

**Mailing Address:** 50 Television Place, Derry, NH 03038.

**Phone:** 603-434-8850. **Fax:** 603-434-8627.

**E-mail:** pniekamp@wnds.com

**Web Site:** http://www.wnds.com

**Technical Facilities:** Channel No. 50 (686-692 MHz). Authorized power: 5000-kw max. visual, 500-kw aural. Antenna: 702-ft above av. terrain, 499-ft. above ground, 983-ft. above sea level.

Latitude 42° 44' 07"  
Longitude 71° 23' 36"

**Transmitter:** Trigate Rd. on Merrill Hill, Hudson.

**Digital Facilities:** Channel No. 35 (596-602 MHz). Power: 96.1-kw max. visual. Antenna: 700-ft above av. terrain, 472-ft. above ground.

Latitude 42° 44' 07"  
Longitude 71° 23' 37"

**FCC Digital File Number:** BPCDT-19991101AKG. Granted: June 04, 2001.

**Note:** Latitude and longitude coordinates shown are based on the North American Datum of 1927 (NAD 27) as currently required by the Mass Media Bureau of the FCC.

**Ownership:** ShootingStar Broadcasting of New England LLC (Group Owner).

**Began Operation:** September 12, 1983. Sale to present owner by CTV of Derry Inc. approved by FCC July 21, 2004.

**Represented (legal):** Leventhal, Senter & Lerman PLLC.

**Personnel:**

**Dianne Sutter**, General Manager.

**Pat Niekamp**, Director of Sales.

**Pat McLaughlin**, General Sales Manager.

**Tom Loy**, Local & Regional Sales Manager.

**Dave Alcorta**, National Sales Manager.

**Paul Hunter**, Chief Engineer.

**Gene Steinberg**, Program Director & Chief Creative Officer.

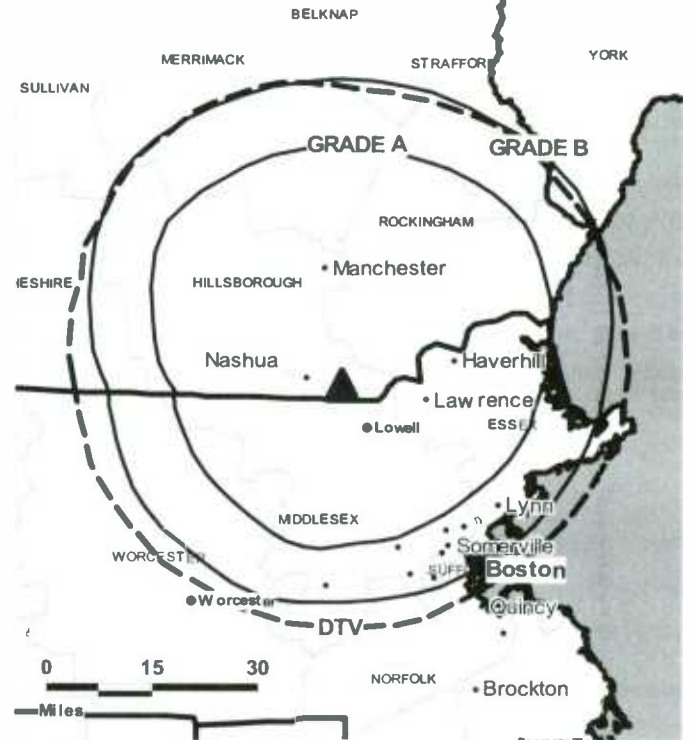
**Alicia Doucette**, Marketing & Promotion Director.

**Rob Fay**, Production Manager.

**Rates:** On request.

**City of License:** Derry. **Station DMA:** Boston, MA-Manchester, NH. **Rank:** 5.

### WNDS BPCT-19810121KF GRANTED: 7/16/1982



© 2006 Warren Communications News

Circulation © 2005 Nielsen. Coverage based on Nielsen study.

GrandTotal	Cable TV Households	Non-cable TV Households	Total TV Households
Estimated Station Totals *	1,898,620	221,920	2,120,540
Average Weekly Circulation (2005)	431,853	26,124	457,977
Average Daily Circulation (2005)			105,485
Station DMA Total	Cable TV Households	Non-cable TV Households	Total TV Households
Estimated Station Totals *	1,853,830	221,920	2,075,750
Average Weekly Circulation (2005)	427,618	26,124	453,742
Average Daily Circulation (2005)			104,861
Other DMA Total	Cable TV Households	Non-cable TV Households	Total TV Households
Estimated Station Totals *	44,790	0	44,790
Average Weekly Circulation (2005)	4,235	0	4,235
Average Daily Circulation (2005)			624

\*Estimated station totals are sums of the Nielsen TV and Cable TV household estimates for each county in which the station registers viewing of more than 5% as per the Nielsen Survey Methods.



**WNDS-DT**  
**Ch. 35**

**Network Service:** IND.

**Grantee:** ShootingStar Broadcasting of New England LLC, 3606 Camino de la Cumbre, Sherman Oaks, CA 91423.

**Studio:** 50 Television Place, Derry, NH 03038.

**Mailing Address:** 50 Television Place, Derry, NH 03038-1451.

**Phone:** 603-845-1000. **Fax:** 603-434-8627.

**E-mail:** pniekamp@shootingstartv.com

**Web Site:** <http://www.wnds.com>

**Technical Facilities:** Channel No. 35 (596-602 MHz). Authorized power: 96.1-kw max. visual. Antenna: 700-ft above av. terrain, 472-ft. above ground.

Latitude	42°	44'	07"
Longitude	71°	23'	37"

**Note:** Latitude and longitude coordinates shown are based on the North American Datum of 1927 (NAD 27) as currently required by the Mass Media Bureau of the FCC.

**Ownership:** ShootingStar Broadcasting of New England LLC (Group Owner).

**Began Operation:** November 1, 2002. Standard Definition. Station operating under Special Temporary Authority at 7.3-kw max. visual.

**Represented (legal):** Leventhal, Senter & Lerman PLLC.

**Personnel:**

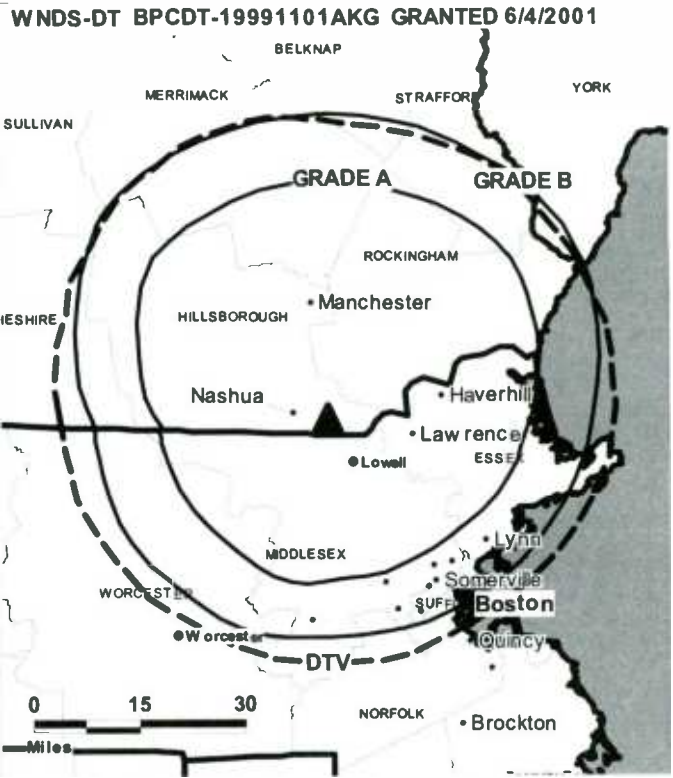
Dianne Sutter, General Manager.

Pat Niekamp, Director of Sales.

Leo Demers, Chief Engineer.

Gene Steinberg, Program Director & Chief Creative Officer.

Alicia Doucette, Marketing & Promotion Director.



© 2006 Warren Communications News

**City of License:** Derry. **Station DMA:** Boston, MA-Manchester, NH. **Rank:** 5.  
**Nielsen Data:** Not available.

# New Hampshire — Manchester

## WMUR-DT

### Ch. 59

**Network Service:** ABC.

**Licensee:** Hearst-Argyle Properties Inc., 888 7th Ave., New York, NY 10106.

**Studio:** 100 S. Commercial St., Manchester, NH 03101.

**Mailing Address:** Box 9, Manchester, NH 03105.

**Phone:** 603-669-9999; 800-257-5151. **Fax:** 603-641-9042.

**E-mail:** jbartlett@thewmurchannel.com

**Web Site:** <http://www.thewmurchannel.com>

**Technical Facilities:** Channel No. 59 (740-746 MHz). Authorized power: 537-kw max. visual. Antenna: 1001-ft above av. terrain, 167-ft. above ground, 1457-ft. above sea level.

Latitude	42°	59'	02"
Longitude	71°	35'	24"

**Transmitter:** Summit of Mount Uncanoonuc, Goffstown, Hillsborough County.

**Note:** Latitude and longitude coordinates shown are based on the North American Datum of 1927 (NAD 27) as currently required by the Mass Media Bureau of the FCC.

**Ownership:** Hearst-Argyle Television Inc. (Group Owner).

**Began Operation:** November 1, 1998.

**Represented (sales):** Eagle Television Sales.

**Personnel:**

**Jeff Bartlett**, President & General Manager.

**Gerry McGavick**, General Sales Manager.

**Mike Taffaro**, National Sales Manager.

**Andrew Vrees**, News Director.

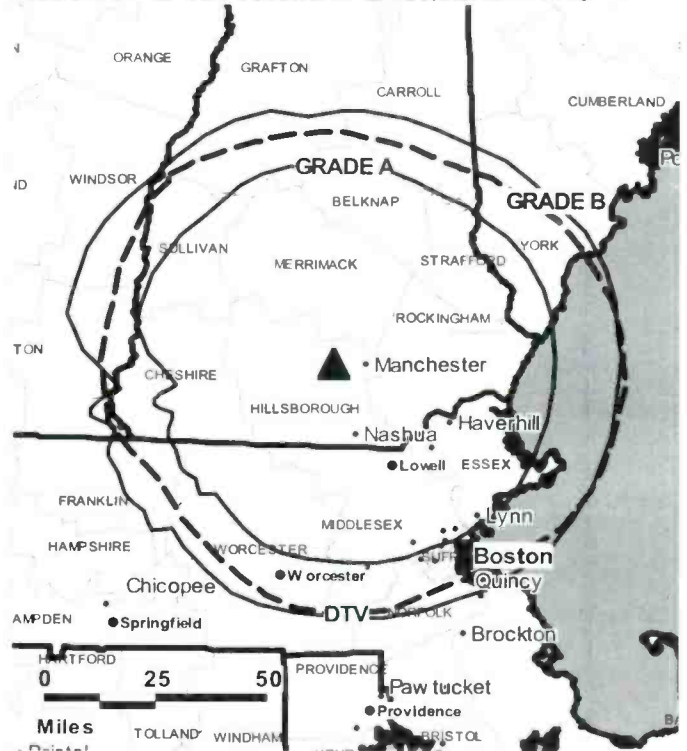
**Jim Grimes**, Chief Engineer.

**Gloria Spence**, Finance Director.

**Linda Wilkins**, Controller.

**Cindy Terazzino**, Promotion Director.

WMUR-DT BPCDT-980720KE GRANTED: 8/12/1998



© 2006 Warren Communications News

**Steve Reardon**, Production Manager.

**Lynn Stevens**, Traffic Manager.

**Rates:** On request.

**City of License:** Manchester. **Station DMA:** Boston, MA-Manchester, NH. **Rank:** 5.

**Nielsen Data:** Not available.

# New Hampshire — Manchester

## WMUR-TV

Ch. 9

**Network Service:** ABC.

**Licensee:** Hearst-Argyle Properties Inc., 888 7th Ave., New York, NY 10106.

**Studio:** 100 S. Commercial St., Manchester, NH 03105.

**Mailing Address:** Box 9, Manchester, NH 03105.

**Phone:** 603-669-9999; 800-257-5151. **Fax:** 603-641-9042.

**E-mail:** jbartlett@thewmurchannel.com

**Web Site:** http://www.thewmurchannel.com

**Technical Facilities:** Channel No. 9 (186-192 MHz). Authorized power: 282-kw visual, 33.5-kw aural. Antenna: 1030-ft above av. terrain, 227-ft. above ground, 1513-ft. above sea level.

Latitude	42°	58'	59"
Longitude	71°	35'	19"

Requests CP for change to 1030-ft above av. terrain, 187-ft. above ground, 1486-ft. above sea level; lat. 42° 59' 01", long. 71° 35' 25", BPCT-20050218AAU.

**Transmitter:** Goffstown.

**Digital Facilities:** Channel No. 59 (740-746 MHz). Power: 537-kw max. visual. Antenna: 1001-ft above av. terrain, 167-ft. above ground, 1457-ft. above sea level.

Latitude	42°	59'	02"
Longitude	71°	35'	24"

**FCC Digital File Number:** BPCDT-980720KE. Granted: August 12, 1998.

**Note:** Latitude and longitude coordinates shown are based on the North American Datum of 1927 (NAD 27) as currently required by the Mass Media Bureau of the FCC.

**Multichannel TV Sound:** Stereo and separate audio program.

**Satellite Earth Stations:** Vertex, 4-meter C-band; Vertex, 4.5-meter Ku-band; Andrew, 4.5-meter Ku-band; Andrew, 7.3-meter C-band; Standard Components, M/A-Com, Andrew receivers.

**News Services:** CNN Newsource, AP, ABC NewsOne.

**Ownership:** Hearst-Argyle Television Inc. (Group Owner).

**Began Operation:** March 28, 1954. Transfer from estate of Francis P. Murphy approved by FCC February 3, 1959 (Television Digest, Vol. 14:15; 15:2, 6). Sale to Imes Communications by Richard Eaton Estate approved by FCC July 22, 1981. Sale to present owner by Imes Communications approved by FCC November 3, 2000 (Vol. 40:37).

**Represented (sales):** Eagle Television Sales.

**Personnel:**

Jeff Bartlett, President & General Manager.

Gerry McGavick, General Sales Manager.

Mike Taffaro, National Sales Manager.

Andrew Vrees, News Director.

Jim Grimes, Chief Engineer.

Gloria Spence, Finance Director.

Linda Wilkins, Controller.

Cindy Terazzino, Promotion Director.

## WMUR-TV BPCT-20050218AAU GRANTED: 2/22/2005



Steve Reardon, Production Manager.

Lynn Stevens, Traffic Manager.

**Rates:** On request.

**City of License:** Manchester. **Station DMA:** Boston, MA-Manchester, NH. **Rank:** 5.

Circulation © 2005 Nielsen. Coverage based on Nielsen study.

GrandTotal	Cable TV Households	Non-cable TV Households	Total TV Households
Estimated Station Totals *	1,121,950	273,360	1,395,310
Average Weekly Circulation (2005)	258,464	61,807	320,271
Average Daily Circulation (2005)			148,728
Station DMA Total	Cable TV Households	Non-cable TV Households	Total TV Households
Estimated Station Totals *	995,680	244,840	1,240,520
Average Weekly Circulation (2005)	222,039	57,472	279,511
Average Daily Circulation (2005)			127,461
Other DMA Total	Cable TV Households	Non-cable TV Households	Total TV Households
Estimated Station Totals *	126,270	28,520	154,790
Average Weekly Circulation (2005)	36,425	4,335	40,760
Average Daily Circulation (2005)			21,267

\*Estimated station totals are sums of the Nielsen TV and Cable TV household estimates for each county in which the station registers viewing of more than 5% as per the Nielsen Survey Methods.

**New Hampshire — Merrimack**

**WNEU**  
**Ch. 60**

**Network Service:** TMO.

**Licensee:** NBC Telemundo License Co., c/o NBC Inc., 1299 Pennsylvania Ave. NW, Washington, DC 20004.

**Studio:** One Sundial Ave., Suite 501, Manchester, NH 03103.

**Mailing Address:** One Sundial Ave., Suite 501, Manchester, NH 03103.

**Phone:** 603-647-6060.

**E-mail:** wneu@comcast.net

**Technical Facilities:** Channel No. 60 (746-752 MHz). Authorized power: 5000-kw max. visual. Antenna: 1010-ft above av. terrain, 138-ft. above ground, 1463-ft. above sea level.

Latitude 42° 59' 00"  
Longitude 71° 35' 20"

Requests CP for change to 961-ft above av. terrain, 89-ft. above ground, 1414-ft. above sea level; BPCT-20020123AAE.

**Digital Facilities:** Channel No. 34 (590-596 MHz). Power: 80-kw max. visual. Antenna: 961-ft above av. terrain, 89-ft. above ground.

Latitude 42° 59' 02"  
Longitude 71° 35' 20"

**FCC Digital File Number:** BPCDT-19990930AAX. Granted: April 24, 2001.

**Note:** Latitude and longitude coordinates shown are based on the North American Datum of 1927 (NAD 27) as currently required by the Mass Media Bureau of the FCC.

**Satellite Earth Stations:** Transmitter Comark; ChannelMaster, 3.1-meter C-band; Comtech, 3.8-meter Ku-band; Comtech, 3.8-meter C-band; Vertex, 4.6-meter Ku-band; Sony receivers.

**Ownership:** NBC Universal (Group Owner).

**Began Operation:** August 14, 1987. Sale to present owner by Paxson Communications Corp. approved by FCC October 22, 2002. Sale to Paxson Communications Corp. by Paugus Television Inc. approved by FCC March 29, 1995.

**Represented (legal):** Davis Wright Tremaine LLP.

**Personnel:**

Donna Sill, Station Administrator.

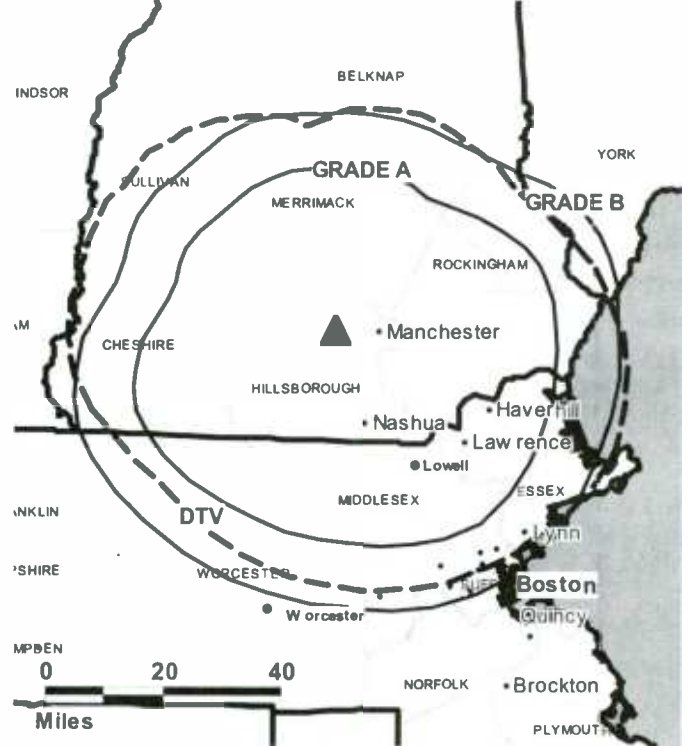
Dave Raymond, Chief Engineer.

**Highest 30 Sec. Rate:** \$700.

**City of License:** Merrimack. **Station DMA:** Boston, MA-Manchester, NH. **Rank:** 5.

**WNEU BPCT-19980706KK GRANTED: 11/19/1999**

CUI



© 2006 Warren Communications News

Circulation © 2005 Nielsen. Coverage based on Nielsen study.

GrandTotal	Cable TV Households	Non-cable TV Households	Total TV Households
Estimated Station Totals *	609,340	0	609,340
Average Weekly Circulation (2005)	42,407	0	42,407
Average Daily Circulation (2005)			14,572

Station DMA Total	Cable TV Households	Non-cable TV Households	Total TV Households
Estimated Station Totals *	609,340	0	609,340
Average Weekly Circulation (2005)	42,407	0	42,407
Average Daily Circulation (2005)			14,572

\*Estimated station totals are sums of the Nielsen TV and Cable TV household estimates for each county in which the station registers viewing of more than 5% as per the Nielsen Survey Methods.

# New Hampshire — Merrimack

## WNEU-DT

### Ch. 34

**Network Service:** TMO.

**Licensee:** NBC Telemundo License Co., c/o NBC Inc., 1299 Pennsylvania Ave. NW, Washington, DC 20004.

**Studio:** One Sundial Ave., Suite 501, Manchester, NH 03103.

**Mailing Address:** One Sundial Ave., Suite 501, Manchester, NH 03103.

**Phone:** 603-647-6060.

**E-mail:** wneu@comcast.net

**Technical Facilities:** Channel No. 34 (590-596 MHz). Authorized power: 80-kw max. visual. Antenna: 961-ft above av. terrain, 89-ft. above ground.

Latitude	42°	59'	02"
Longitude	71°	35'	20"

**Note:** Latitude and longitude coordinates shown are based on the North American Datum of 1927 (NAD 27) as currently required by the Mass Media Bureau of the FCC.

**Ownership:** NBC Universal (Group Owner).

**Began Operation:** October 25, 2002. Standard Definition.

**Personnel:**

**Donna Sill,** Station Administrator & Operations Manager.

**David Raymond,** Chief Engineer.

**City of License:** Merrimack. **Station DMA:** Boston, MA-Manchester, NH. **Rank:** 5.

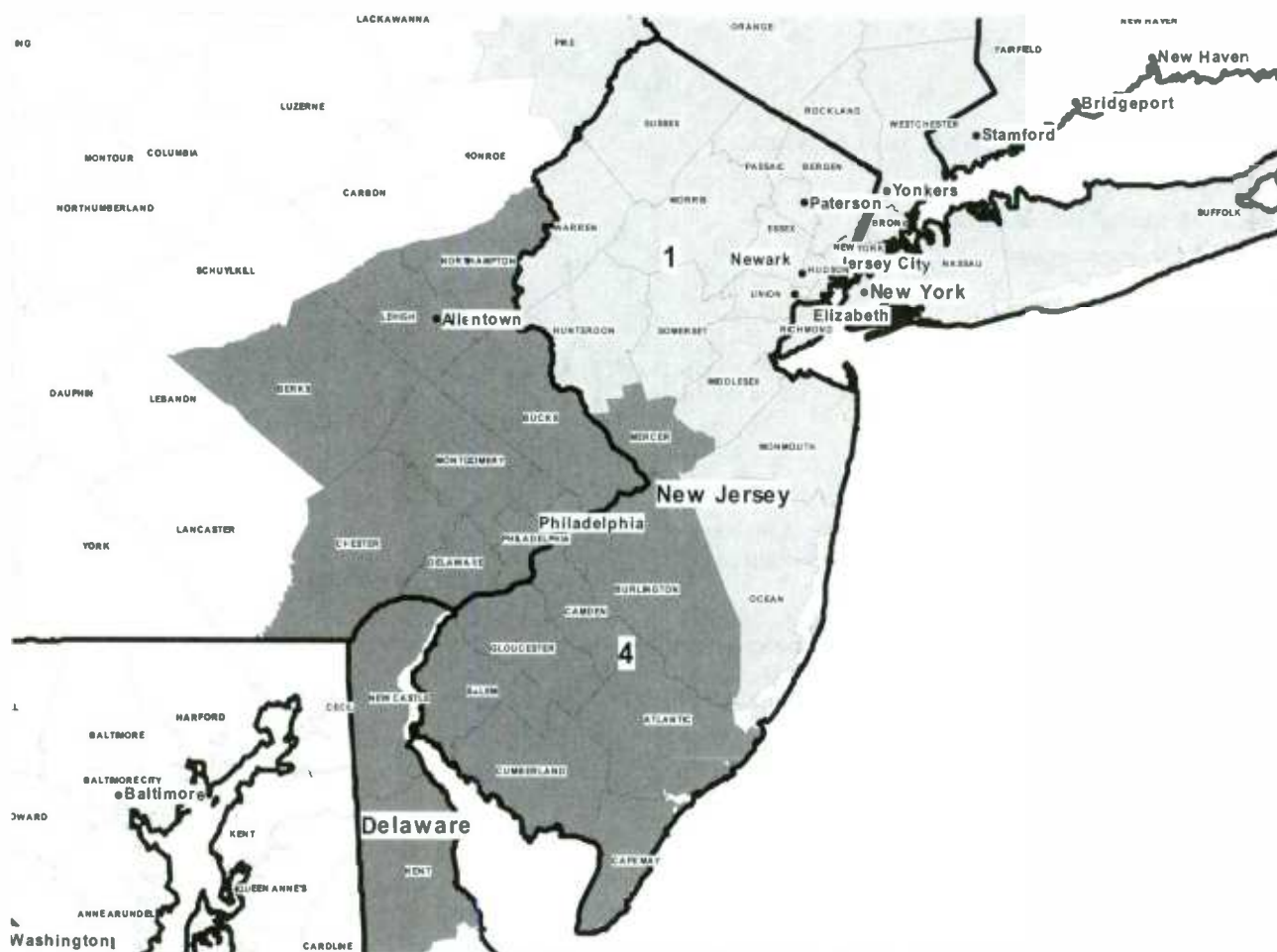
**Nielsen Data:** Not available.

WNEU-DT BPCDT-19990930AAX GRANTED: 4/27/2001 cui



© 2006 Warren Communications News





© 2006 Warren Communications News

MARKET	NIelsen DMA TV HOUSEHOLDS	RANK	MARKET AREA COMMERCIAL STATIONS
New York, NY	7,375,530	1	WABC-DT (45); WABC-TV (7); WCBS-DT (56); WCBS-TV (2); WFTY-DT (23); WFTY-TV (67); WFUT-DT (53); WFUT-TV (68); WLNY (55); WLNY-DT (57); WMBC-DT (18); WMBC-TV (63); WNBC (4); WNBC-DT (28); WNJU (47); WNJU-DT (36); WNYW (5); WNYW-DT (44); WPIX (11); WPIX-DT (33); WPXN-DT (30); WPXN-TV (31); WRNN-DT (48); WSAH (43); WTBY-DT (27); WTBY-TV (54); WWOR-DT (38); WWOR-TV (9); WXTV (41); WXTV-DT (40)
Philadelphia, PA	2,925,560	4	KYW-DT (26); KYW-TV (3); WBPH-DT (9); WBPH-TV (60); WCAU (10); WCAU-DT (67); WFMZ-DT (46); WFMZ-TV (69); WGTW-DT (27); WGTW-TV (48); WMCN-DT (44); WMGM-DT (36); WMGM-TV (40); WPHL-DT (54); WPHL-TV (17); WPPX (61); WPPX-DT (31); WPSG (57); WPSG-DT (32); WPVI-DT (64); WPVI-TV (6); WTVE (51); WTVE-DT (25); WTXF-DT (42); WTXF-TV (29); WUVP-DT (66); WUVP-TV (65); WWSI (62); WWSI-DT (49)

**New Jersey *Digital* Station Totals as of October 1, 2005**

	VHF	UHF	TOTAL
Commercial Television	0	10	10
Educational Television	1	5	6
	1	15	16

**New Jersey Analog Station Totals as of October 1, 2005**

	VHF	UHF	TOTAL
Commercial Television	1	8	9
Educational Television	1	5	6
	2	13	15



**WMCN-DT**  
**Ch. 44**

**Network Service:** IND.

**Grantee:** Lenfest Broadcasting LLC, 19 New York Ave., Atlantic City, NJ 08401.

**Studio:** 19 S. New York Ave., Atlantic City, NJ 08401.

**Mailing Address:** 19 S. New York Ave., Atlantic City, NJ 08401.

**Phone:** 609-441-1120. **Fax:** 609-441-9559.

**E-mail:** contact@wmcn.tv

**Web Site:** http://www.wmcn.tv

**Technical Facilities:** Channel No. 44 (650-656 MHz). Authorized power: 200-kw max. visual, aural. Antenna: 922-ft above av. terrain, 906-ft. above ground, 1017-ft. above sea level.

Latitude	39°	43'	41"
Longitude	74°	50'	39"

**Note:** Latitude and longitude coordinates shown are based on the North American Datum of 1927 (NAD 27) as currently required by the Mass Media Bureau of the FCC.

**Ownership:** H. Chase Lenfest.

**Began Operation:** June 12, 2002. Station operating under Special Temporary Authority at reduced height. Analog operations ceased 2002/12/13.

**Personnel:**

**Robert M. Lund**, Vice President & General Manager.

**Steve Cass**, General Sales Manager.

**Vollslav Radosavljevic**, Chief Engineer.

**Mark Chesterton**, Traffic Manager & Program Director.

**Kate S. Wigginton**, Marketing & Public Affairs Manager.

**Justin LeFevre**, Production Manager.



**City of License:** Atlantic City. **Station DMA:** Philadelphia, PA. **Rank:** 4.

**Nielsen Data:** Not available.

# New Jersey — Atlantic City

## WWSI Ch. 62

**Network Service:** TMO.

**Licensee:** Hispanic Broadcasters of Philadelphia LLC, 2919 W. 17th Ave., Suite 211, Longmont, CO 80503.

**Studio:** 1341 N. Delaware Ave., No. 408, Philadelphia, PA 19125.

**Mailing Address:** 1341 N. Delaware Ave., No. 408, Philadelphia, PA 19125.

**Phone:** 215-634-8862. **Fax:** 215-425-2683.

**E-mail:** wwsii@wwsi-tv.com

**Technical Facilities:** Channel No. 62 (758-764 MHz). Authorized power: 5000-kw max. visual. Antenna: 996-ft above av. terrain, 948-ft. above ground, 1013-ft. above sea level.

Latitude 39° 36' 15"  
Longitude 74° 21' 59"

Holds CP for change to 972-ft above av. terrain, 970-ft. above ground, 1005-ft. above sea level; lat. 39° 37' 53", long. 74° 21' 12", BMPCT-990921AAM.

**Transmitter:** 1476-ft. SE of Stage Rd. & Otis Borg Rd. intersection.

**Digital Facilities:** Channel No. 49 (680-686 MHz). Power: 130-kw max. visual. Antenna: 972-ft above av. terrain, 970-ft. above ground.

Latitude 39° 37' 53"  
Longitude 74° 21' 12"

**FCC Digital File Number:** BPCDT-19991019ABE. Granted: January 17, 2002.

**Note:** Latitude and longitude coordinates shown are based on the North American Datum of 1927 (NAD 27) as currently required by the Mass Media Bureau of the FCC.

**Ownership:** Garden State Communications (Group Owner); Council Tree Communications (Group Owner).

**Began Operation:** January 17, 2001. Transfer of 75% interest to Council Tree Communications by Garden State Communications approved by FCC March 8, 2000.

**Represented (legal):** Vinson & Elkins LLP.

**Represented (engineering):** Lechman & Johnson Inc.

**Personnel:**

Uriel Rendon, General Manager & General Sales Manager.

Frank Polisano, Chief Engineer.

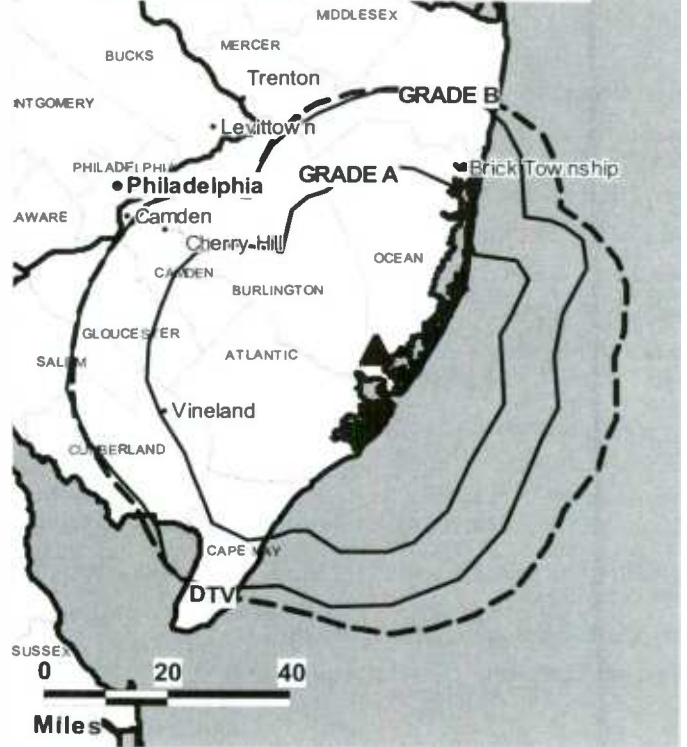
Marila Delpilar, Program Director.

Liz Maris Ravira, Marketing Director.

Marisala Santiago, Promotion & Traffic Manager.

**Rates:** On request.

### WWSI BMPCT-19990921AAM GRANTED: 5/5/2000



© 2006 Warren Communications News

**City of License:** Atlantic City. **Station DMA:** Philadelphia, PA. **Rank:** 4.

Circulation © 2005 Nielsen. Coverage based on Nielsen study.

GrandTotal	Cable TV Households	Non-cable TV Households	Total TV Households
Estimated Station Totals *	44,460	0	44,460
Average Weekly Circulation (2005)	3,423	0	3,423
Average Daily Circulation (2005)			1,956
Station DMA Total	Cable TV Households	Non-cable TV Households	Total TV Households
Estimated Station Totals *	44,460	0	44,460
Average Weekly Circulation (2005)	3,423	0	3,423
Average Daily Circulation (2005)			1,956

\*Estimated station totals are sums of the Nielsen TV and Cable TV household estimates for each county in which the station registers viewing of more than 5% as per the Nielsen Survey Methods.

## New Jersey — Atlantic City

**WWSI-DT**

**Ch. 49**

**Network Service:** TMO.

**Licensee:** Hispanic Broadcasters of Philadelphia LLC, 2919 17th Ave., Suite 211, Longmont, CO 80503.

**Studio:** 1341 N. Delaware Ave., Suite 408, Philadelphia, PA 19125.

**Mailing Address:** 1341 N. Delaware Ave., Suite 408, Philadelphia, PA 19125.

**Phone:** 215-634-8862; 609-449-0049. **Fax:** 215-425-2683.

**E-mail:** wwsj@wwsj-tv.com

**Technical Facilities:** Channel No. 49 (680-686 MHz). Authorized power: 130-kw max. visual. Antenna: 972-ft above av. terrain, 970-ft. above ground.

Latitude	39°	37'	53"
Longitude	74°	21'	12"

**Note:** Latitude and longitude coordinates shown are based on the North American Datum of 1927 (NAD 27) as currently required by the Mass Media Bureau of the FCC.

**Ownership:** Garden State Communications (Group Owner); Council Tree Communications (Group Owner).

**Began Operation:** November 1, 2002. High Definition.

**Represented (legal):** Vinson & Elkins LLP.

**Personnel:**

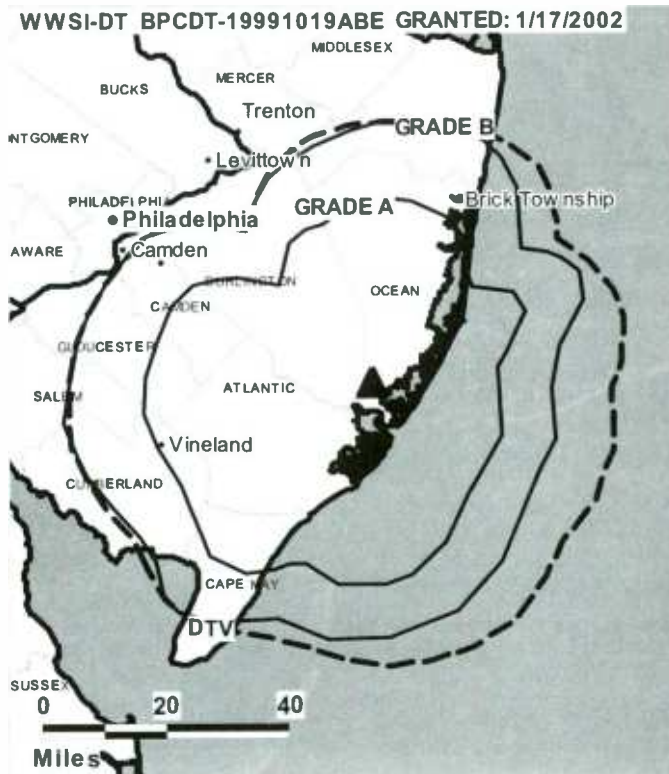
**Uriel Rendon**, General Manager & General Sales Manager.

**Frank Polisano**, Chief Engineer.

**Marila Delpilar**, Program Director.

**Liz Maris Ravira**, Marketing Director.

**Marisala Santiago**, Promotion & Traffic Manager.



© 2006 Warren Communications News

**City of License:** Atlantic City. **Station DMA:** Philadelphia, PA. **Rank:** 4.

**Nielsen Data:** Not available.

**WGTW-DT**  
**Ch. 27**

**Network Service:** IND.

**Grantee:** Trinity Christian Center of Santa Ana Inc., Box C-11949, Santa Ana, CA 92711.

**Studio:** 3900 Main St., Philadelphia, PA 19127.

**Mailing Address:** 3900 Main St., Philadelphia, PA 19127.

**Phone:** 215-930-0482. **Fax:** 215-930-0496.

**Web Site:** <http://www.wgtwtv48.com>

**Technical Facilities:** Channel No. 27 (548-554 MHz). Authorized power: 160-kw max. visual, aural. Antenna: 1161-ft above av. terrain, 1083-ft. above ground, 1375-ft. above sea level.

Latitude	40°	02'	30"
Longitude	75°	14'	11"

**Note:** Latitude and longitude coordinates shown are based on the North American Datum of 1927 (NAD 27) as currently required by the Mass Media Bureau of the FCC.

**Ownership:** Trinity Broadcasting Network Inc. (Group Owner).

**Began Operation:** Station operating under Special Temporary Authority at 3.3-kw max. visual; no on-air date

**Personnel:**

**Dorothy Brunson**, General Manager.

**Edward Brunson**, Station & Operations Manager.

**Syreita King**, Sales Research Director.

**Stephanie Contino-Faust**, Local Sales Manager

**Bruno Vassalo**, Accounts Receivable.

**Frank Voight**, Program Director.

**Kim Stafinsky**, Promotion Director.

**Allen Box**, Continuity Production Manager.

**WGTW-DT BMPCDT-20050209AJY GRANTED: 3/3/2005**



© 2006 Warren Communications News

**Dennis Pritchett**, On-Air Production Manager.

**Eric Liberi**, Traffic Manager.

**City of License:** Burlington. **Station DMA:** Philadelphia, PA. **Rank:** 4.

**Nielsen Data:** Not available.

**WGTW-TV**  
**Ch. 48**

**Network Service:** IND.

**Licensee:** Trinity Christian Center of Santa Ana Inc., Box C-11949, Santa Ana, CA 92711.

**Studio:** 3900 Main St., Philadelphia, PA 19127.

**Mailing Address:** 3900 Main St., Philadelphia, PA 19127.

**Phone:** 215-930-0482. **Fax:** 215-930-0496.

**Web Site:** <http://www.wgtwtv48.com>

**Technical Facilities:** Channel No. 48 (674-680 MHz). Authorized power: 2340-kw max. visual, 234-kw aural. Antenna: 1100-ft above av. terrain, 1079-ft. above ground, 1332-ft. above sea level.

Latitude 40° 02' 35.5"  
Longitude 75° 14' 32.5"

**Transmitter:** Umbria St. near Domino Lane, Roxborough.

**Digital Facilities:** Channel No. 27 (548-554 MHz). Power: 160-kw max. visual, aural. Antenna: 1161-ft above av. terrain, 1083-ft. above ground, 1375-ft. above sea level.

Latitude 40° 02' 30"  
Longitude 75° 14' 11"

**FCC Digital File Number:** B MPCDT-20000501AFH. Granted: March 03, 2005.

**Note:** Latitude and longitude coordinates shown are based on the North American Datum of 1927 (NAD 27) as currently required by the Mass Media Bureau of the FCC.

**Ownership:** Trinity Broadcasting Network Inc. (Group Owner).

**Began Operation:** August 13, 1992. Transfer of control to present owner by Dorothy E. Brunson approved by FCC September 16, 2004.

**Personnel:**

**Dorothy E. Brunson**, General Manager.

**Edward Brunson**, Station & Operations Manager.

**Syreita King**, Sales Research Director.

**Stephanie Contino-Faust**, Local Sales Manager.

**Bruno Vassalo**, Accounts Receivable.

**Frank Voight**, Program Director.

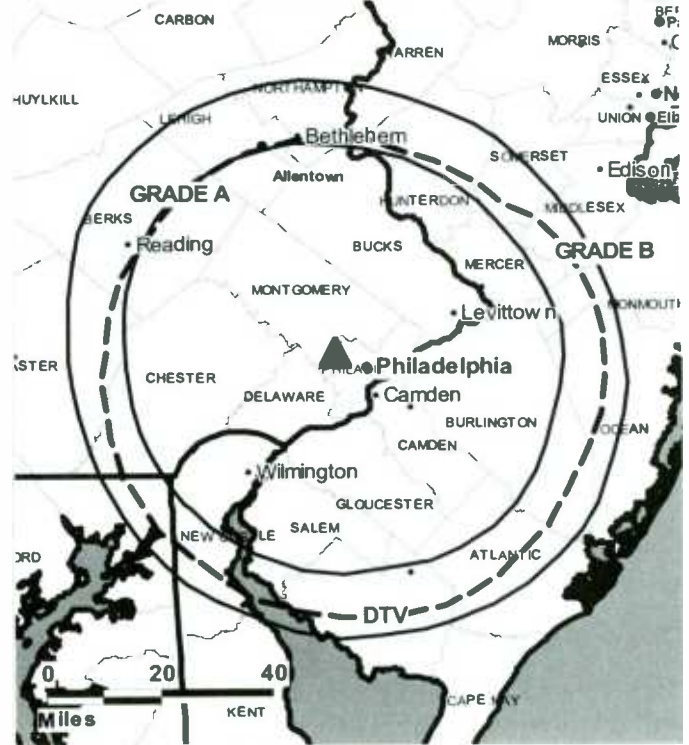
**Kim Stafinsky**, Promotion Director.

**Allen Box**, Continuity Production Manager.

**Dennis Prichett**, On-Air Production Manager.

**Eric Liberi**, Traffic Manager.

**WGTW-TV BPCT-19840104KL GRANTED: 8/1/1986**



© 2006 Warren Communications News

**Rates:** On request.

**City of License:** Burlington. **Station DMA:** Philadelphia, PA. **Rank:** 4.

Circulation © 2005 Nielsen. Coverage based on Nielsen study.

GrandTotal	Cable TV Households	Non-cable TV Households	Total TV Households
Estimated Station Totals *	1,149,880	403,350	1,553,230
Average Weekly Circulation (2005)	76,010	49,636	125,646
Average Daily Circulation (2005)			35,475

Station DMA Total	Cable TV Households	Non-cable TV Households	Total TV Households
Estimated Station Totals *	1,149,880	403,350	1,553,230
Average Weekly Circulation (2005)	76,010	49,636	125,646
Average Daily Circulation (2005)			35,475

\*Estimated station totals are sums of the Nielsen TV and Cable TV household estimates for each county in which the station registers viewing of more than 5% as per the Nielsen Survey Methods.



# New Jersey — Linden

**WNJU**  
**Ch. 47**

**Network Service:** TMO.

**Licensee:** NBC Telemundo License Co., c/o NBC Inc., 1299 Pennsylvania Ave. NW, Washington, DC 20004.

**Studio:** 2200 Fletcher Ave., Fort Lee, NJ 07024.

**Sales Office:** 1775 Broadway, 3rd Floor, New York, NY 10019.

**Mailing Address:** 2200 Fletcher Ave., Fort Lee, NJ 07024.

**Phone:** 201-288-5550; 201-969-4247. **Fax:** 201-288-0129.

**E-mail:** correo@noticiero47.com

**Web Site:** http://www.noticiero47.com

**Technical Facilities:** Channel No. 47 (668-674 MHz). Authorized power: 4570-kw max. visual. Antenna: 1508-ft above av. terrain, 1549-ft. above ground, 1561-ft. above sea level.

Latitude 40° 42' 43"  
Longitude 74° 00' 49"

Holds CP for change to 4000-kw max. visual, 1503-ft above av. terrain, 1529-ft. above ground, 1542-ft. above sea level; BPCT-19991028AAN.

**Digital Facilities:** Channel No. 36 (602-608 MHz). Power: 832-kw max. visual. Antenna: 1137-ft above av. terrain, 1330-ft. above ground.

Latitude 40° 44' 54"  
Longitude 73° 59' 10"

**FCC Digital File Number:** BPCDT-19991004ABJ. Granted: September 24, 2002.

**Note:** Latitude and longitude coordinates shown are based on the North American Datum of 1927 (NAD 27) as currently required by the Mass Media Bureau of the FCC.

**Satellite Earth Station:** Transmitter Harris; Miralite, 3.7-meter C-band; Scientific-Atlanta, M/A-Com receivers.

**News Services:** UPI, CNN Newsource, AP.

**Ownership:** NBC Universal (Group Owner).

**Began Operation:** May 16, 1965.

**Represented (sales):** Telemundo Network Sales.

**Represented (legal):** Hogan & Hartson LLP.

**Represented (engineering):** Hammett & Edison Inc.

**Personnel:**

**Manuel Martinez,** General Manager.

**Sylvia Santiago,** Operations Manager.

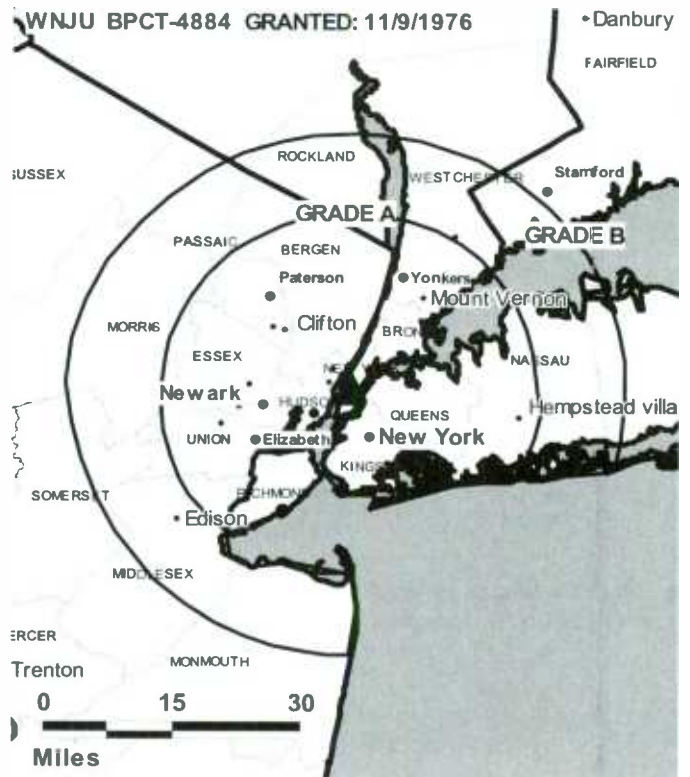
**Jose Pagan,** General Sales Manager.

**Michael Velazquez,** Local Sales Manager.

**Rick Schwartz,** National Sales Manager.

**Hugo Balta,** News Director.

**Bill Mierisch,** Engineering Director.



© 2006 Warren Communications News

**Morris Marotta,** Vice President, Finance.

**Isabel Martin,** Marketing Director.

**Manolo Oliva-Garcia,** Public Affairs Director.

**Highest 30 Sec. Rate:** \$8000.

**City of License:** Linden. **Station DMA:** New York, NY. **Rank:** 1.

Circulation © 2005 Nielsen. Coverage based on Nielsen study.

GrandTotal	Cable TV Households	Non-cable TV Households	Total TV Households
Estimated Station Totals *	4,400,280	970,210	5,370,490
Average Weekly Circulation (2005)	637,068	162,339	799,407
Average Daily Circulation (2005)			417,157
Station DMA Total	Cable TV Households	Non-cable TV Households	Total TV Households
Estimated Station Totals *	4,400,280	970,210	5,370,490
Average Weekly Circulation (2005)	637,068	162,339	799,407
Average Daily Circulation (2005)			417,157

\*Estimated station totals are sums of the Nielsen TV and Cable TV household estimates for each county in which the station registers viewing of more than 5% as per the Nielsen Survey Methods.



**New Jersey — Linden**

**WNJU-DT**

**Ch. 36**

**Network Service:** TMO.

**Grantee:** NBC Telemundo License Co., c/o NBC Inc., 1299 Pennsylvania Ave. NW, Washington, DC 20004.

**Studio:** 2200 Fletcher Ave., Fort Lee, NJ 27024.

**Mailing Address:** 2200 Fletcher Ave., Fort Lee, NJ 07024.

**Phone:** 201-969-4241; 201-288-5550. **Fax:** 201-288-0129.

**E-mail:** correo@noticiero47.com

**Web Site:** http://www.wnju.com

**Technical Facilities:** Channel No. 36 (602-608 MHz). Authorized power: 832-kw max. visual. Antenna: 1137-ft above av. terrain, 1330-ft. above ground.

Latitude	40°	44'	54"
Longitude	73°	59'	10"

**Note:** Latitude and longitude coordinates shown are based on the North American Datum of 1927 (NAD 27) as currently required by the Mass Media Bureau of the FCC.

**Ownership:** NBC Universal (Group Owner).

**Began Operation:** Station operating under Special Temporary Authority at 14.98-kw max. visual; no on-air date

**Personnel:**

**Manuel Martinez,** General Manager.

**Sylvia Santiago,** Operations Manager.

**Jose Pagan,** General Sales Manager.

**Michael Velasquez,** Local Sales Manager.

**Rick Schwartz,** National Sales Manager.

**Hugo Balta,** News Director.

**Bill Mierisch,** Chief Engineer.

**Morris Marotta,** Vice President, Finance.

**Isabel Martin,** Marketing Director.

**Manolo Oliva-Garcia,** Public Affairs Director.

**City of License:** Linden. **Station DMA:** New York, NY. **Rank:** 1.

**Nielsen Data:** Not available.

**WFUT-DT**  
**Ch. 53**

**Network Service:** TEL.

**Licensee:** Univision Partnership of New Jersey, 1999 Avenue of the Stars, Suite 3050, Los Angeles, CA 90067.

**Studio:** 500 W. Frank W. Burr Blvd., 6th Floor, Teaneck, NJ 07666.

**Mailing Address:** 500 W. Frank W. Burr Blvd., 6th Floor, Teaneck, NJ 07666.

**Phone:** 201-287-4141. **Fax:** 201-287-9423.

**E-mail:** cswwarz@univision.net

**Web Site:** <http://www.univision.net>

**Technical Facilities:** Channel No. 53 (704-710 MHz). Authorized power: 310-kw max. visual, aural. Antenna: 1053-ft above av. terrain, 1053-ft. above ground, 1102-ft. above sea level.

Latitude	40°	45'	22"
Longitude	73°	59'	12"

**Note:** Latitude and longitude coordinates shown are based on the North American Datum of 1927 (NAD 27) as currently required by the Mass Media Bureau of the FCC.

**Ownership:** Univision Communications Inc. (Group Owner).

**Began Operation:** Station operating; no on-air date

**Personnel:**

**Cristina Schwarz**, Vice President & General Manager.

**Evelyn Mercado**, Operations Manager.

**Michelle Liebowitz**, Director of Sales.

**Chuck Chiocco**, General Sales Manager.

**Angela Mancayo-Yera**, Local Sales Manager.

**Joseph Sebolao**, Local Sales Manager.

**Norma Morato**, News Director.

**Oave Barth**, Chief Engineer.

**Morris Marotta**, Controller & Station Manager.



© 2006 Warren Communications News

**Maria Lopez**, Program Manager.

**Miriam Coletta**, Promotion Manager.

**Carmen Lobelo**, Traffic Manager.

**Frankie Miranda**, Public Relations Director.

**City of License:** Newark. **Station DMA:** New York, NY. **Rank:** 1.

**Nielsen Data:** Not available.

**WFUT-TV**

**Ch. 68**

**(Operates satellite WFTY-TV, Smithtown)**

**Network Service:** TEL.

**Licensee:** Univision New York LLC, 1999 Avenue of the Stars, Suite 3050, Los Angeles, CA 90067.

**Studio:** 500 W. Frank W. Burr Blvd., 6th Floor, Teaneck, NJ 07666.

**Mailing Address:** 500 W. Frank W. Burr Blvd., 6th Floor, Teaneck, NJ 07666.

**Phone:** 201-287-4141. **Fax:** 201-287-9423.

**E-mail:** cschwarz@univision.net

**Web Site:** http://www.univision.net

**Technical Facilities:** Channel No. 68 (794-800 MHz). Authorized power: 2190-kw max. visual, 219-kw aural. Antenna: 1440-ft above av. terrain, 1495-ft. above ground, 1483-ft. above sea level.

Latitude 40° 44' 54"  
Longitude 73° 59' 10"

Holds CP for change to 2630-kw max. visual, 1391-ft above av. terrain, 1384-ft. above ground, 1435-ft. above sea level; BPCT-20030805AIL.

**Digital Facilities:** Channel No. 53 (704-710 MHz). Power: 310-kw max. visual, aural. Antenna: 1053-ft above av. terrain, 1053-ft. above ground, 1102-ft. above sea level.

Latitude 40° 45' 22"  
Longitude 73° 59' 12"

**FCC Digital File Number:** BPCDT-19991029ADO. Granted: July 07, 2004.

**Note:** Latitude and longitude coordinates shown are based on the North American Datum of 1927 (NAD 27) as currently required by the Mass Media Bureau of the FCC.

**Multichannel TV Sound:** Stereo only.

**Ownership:** Univision Communications Inc. (Group Owner).

**Began Operation:** September 29, 1974. Left air December 27, 1974. Resumed operation September 28, 1975. Began prime-time subscription television operation March 1, 1977 (Television Digest, Vol. 17:11). Sale to Wometco Enterprises Inc. by Blonder-Tongue Broadcasting Corp. approved by FCC July 20, 1977 (Vol. 16:11; 17:32). Transfer of control to WBC Broadcasting Inc. approved by FCC April 16, 1984 (Vol. 23:39, 52; 24:14, 16). Resumed full-time commercial operation June 1, 1985. Sale to USA Broadcasting by Wometco Enterprises Inc. approved by FCC September 19, 1986 (Vol. 26:32, 45). Sale to present owner by USA Broadcasting approved by FCC May 21, 2001.

**Represented (legal):** Shaw Pittman.

**Personnel:**

**Cristina Schwarz**, Vice President & General Manager.

**Evelyn Mercado**, Operations Manager.

**Michelle Liebowitz**, Director of Sales.

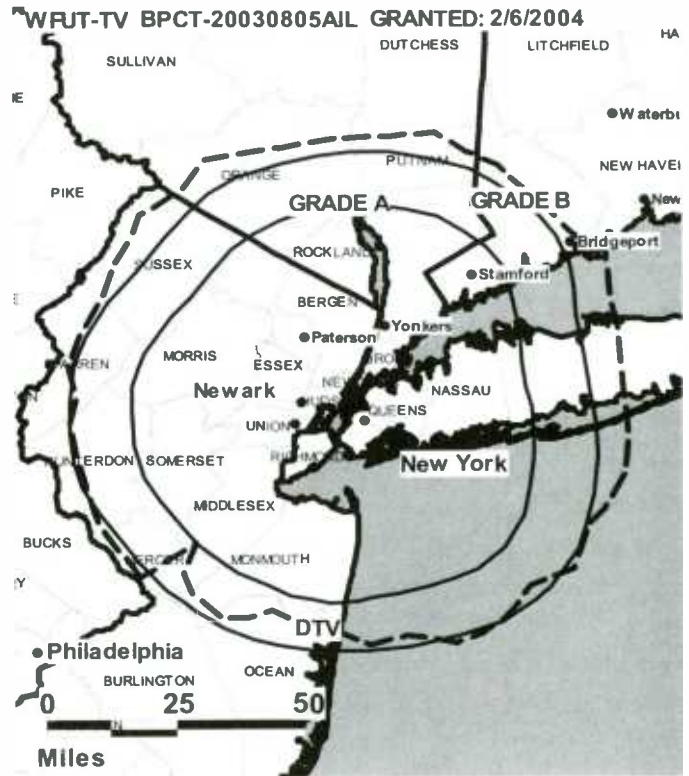
**Chuck Chiocco**, General Sales Manager.

**Angela Mancayo-Yera**, Local Sales Manager.

**Joseph Sebolao**, Local Sales Manager.

**Norma Morato**, News Director.

**Dave Barth**, Chief Engineer.



© 2006 Warren Communications News

**Morris Marotta**, Controller & Station Manager.

**Maria Lopez**, Program Manager.

**Miriam Coletta**, Promotions Director.

**Carmen Lobelo**, Traffic Manager.

**Frank Miranda**, Public Relations Director.

**Rates:** On request.

**City of License:** Newark. **Station DMA:** New York, NY. **Rank:** 1.

Circulation © 2005 Nielsen. Coverage based on Nielsen study.

GrandTotal	Cable TV Households	Non-cable TV Households	Total TV Households
Estimated Station Totals *	3,350,640	898,000	4,248,640
Average Weekly Circulation (2005)	371,914	129,112	501,026
Average Daily Circulation (2005)			221,970
Station DMA Total	Cable TV Households	Non-cable TV Households	Total TV Households
Estimated Station Totals *	3,350,640	898,000	4,248,640
Average Weekly Circulation (2005)	371,914	129,112	501,026
Average Daily Circulation (2005)			221,970

\*Estimated station totals are sums of the Nielsen TV and Cable TV household estimates for each county in which the station registers viewing of more than 5% as per the Nielsen Survey Methods.

**WMBC-DT**

**Ch. 18**

**Network Service:** IND.

**Grantee:** Mountain Broadcasting Corp., 99 Clinton Rd., West Caldwell, NJ 07006.

**Studio:** 99 Clinton Rd., West Caldwell, NJ 07006.

**Mailing Address:** 99 Clinton Rd, West Caldwell, NJ 07006.

**Phone:** 973-852-0300. **Fax:** 973-852-0377.

**E-mail:** info@wmbctv.com

**Web Site:** http://www.wmbctv.com

**Technical Facilities:** Channel No. 18 (494-500 MHz). Authorized power: 1000-kw max. visual, aural. Antenna: 820-ft above av. terrain, 633-ft. above ground, 1027-ft. above sea level.

Latitude	40°	51'	53"
Longitude	74°	12'	03"

**Note:** Latitude and longitude coordinates shown are based on the North American Datum of 1927 (NAD 27) as currently required by the Mass Media Bureau of the FCC.

**News Service:** Pathfire.

**Ownership:** Mountain Broadcasting Corp. (Group Owner).

**Began Operation:** April 3, 2003. Station operating under Special Temporary Authority at 0.36-kw max. visual.

**Personnel:**

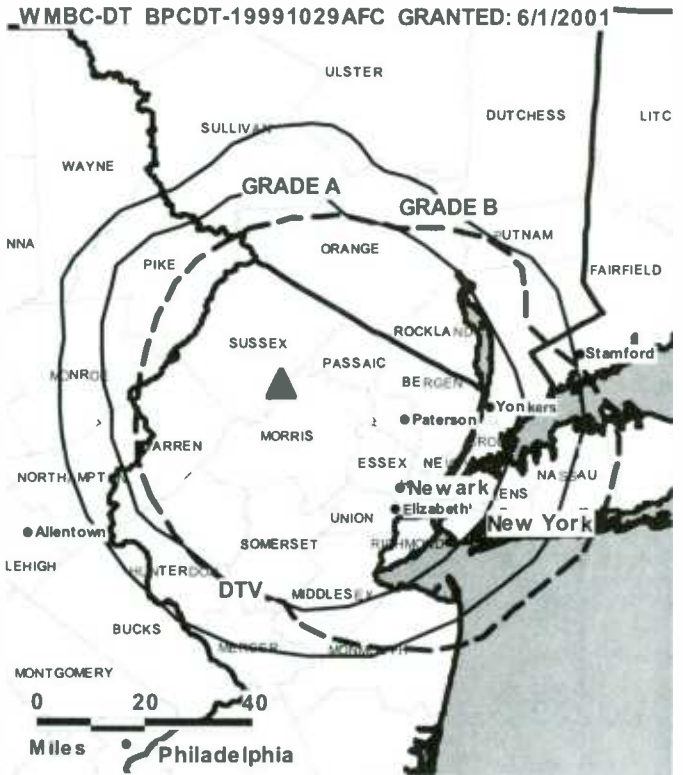
**Sun Young Joo**, General Manager.

**Victor Joo**, Manager.

**Hansen Lau**, News Director & Program Director.

**Thomas Cha**, Business Manager.

**Sooji Park**, Finance Manager.



© 2006 Warren Communications News

**Sue Orangeo**, Traffic Manager.

**City of License:** Newton. **Station DMA:** New York, NY. **Rank:** 1.

**Nielsen Data:** Not available.

**WMBC-TV**  
**Ch. 63**

**Network Service:** IND.

**Licensee:** Mountain Broadcasting Corp., 500 Weldon Rd., Box 985, Lake Hopatcong, NJ 07849-0156.

**Studio:** 99 Clinton Rd., West Caldwell, NJ 07006-6601.

**Mailing Address:** 99 Clinton Rd., West Caldwell, NJ 07006-6601.

**Phone:** 973-852-0300. **Fax:** 973-808-5516.

**E-mail:** info@wmbctv.com

**Web Site:** http://www.wmbctv.com

**Technical Facilities:** Channel No. 63 (764-770 MHz). Authorized power: 2190-kw max. visual. Antenna: 732-ft above av. terrain, 253-ft. above ground, 1591-ft. above sea level.

Latitude 41° 00' 36"  
Longitude 74° 35' 39"

Holds CP for change to 5000-kw max. visual, 1142-ft above av. terrain, 673-ft. above ground, 1998-ft. above sea level; lat. 41° 00' 43", long. 74° 35' 32", BPCT-980126KH.

**Transmitter:** Weldon Rd., 2.8-mi. SE of Sparta.

**Digital Facilities:** Channel No. 18 (494-500 MHz). Power: 1000-kw max. visual, aural. Antenna: 820-ft above av. terrain, 633-ft. above ground, 1027-ft. above sea level.

Latitude 40° 51' 53"  
Longitude 74° 12' 03"

**FCC Digital File Number:** BPCDT-19991029AFC. Granted: March 28, 2005.

**Note:** Latitude and longitude coordinates shown are based on the North American Datum of 1927 (NAD 27) as currently required by the Mass Media Bureau of the FCC.

**Satellite Earth Station:** Transmitter Comark; Comtech, 5-meter KC-band.

**Ownership:** Mountain Broadcasting Corp. (Group Owner).

**Began Operation:** April 26, 1993.

**Represented (legal):** Fleischman & Walsh LLP.

**Represented (engineering):** du Treil, Lundin & Rackley Inc.

**Personnel:**

**Sun Young Joo**, Chairman.

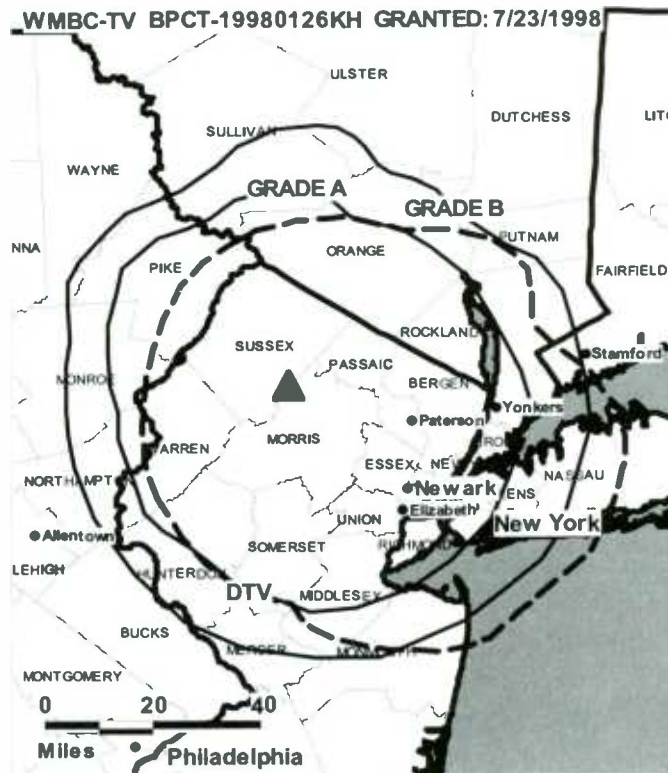
**Joon Joo**, President.

**Victor Joo**, General Manager & Sales Manager.

**Hansen Lau**, News & Program Director.

**Joe Rivera**, Chief Engineer.

**Thomas Cha**, Business Manager.



© 2006 Warren Communications News

**Sooji Park**, Finance Manager.

**Sue Orangeo**, Traffic Manager.

**Rates:** On request.

**City of License:** Newton. **Station DMA:** New York, NY. **Rank:** 1.

Circulation © 2005 Nielsen. Coverage based on Nielsen study.

GrandTotal	Cable TV Households	Non-cable TV Households	Total TV Households
Estimated Station Totals *	951,850	0	951,850
Average Weekly Circulation (2005)	60,373	0	60,373
Average Daily Circulation (2005)			12,374
Station DMA Total	Cable TV Households	Non-cable TV Households	Total TV Households
Estimated Station Totals *	951,850	0	951,850
Average Weekly Circulation (2005)	60,373	0	60,373
Average Daily Circulation (2005)			12,374

\*Estimated station totals are sums of the Nielsen TV and Cable TV household estimates for each county in which the station registers viewing of more than 5% as per the Nielsen Survey Methods.



**New Jersey — Paterson**

**WXTV  
Ch. 41**

**Network Service:** UNV.

**Licensee:** WXTV License Partnership GP, 1999 Avenue of the Stars, Suite 3050, Los Angeles, CA 90067.

**Studio:** 500 Frank W. Burr Blvd., 6th Floor, Teaneck, NJ 07666.

**Mailing Address:** 500 Frank W. Burr Blvd., 6th Floor, Teaneck, NJ 07666.

**Phone:** 201-287-4141. **Fax:** 201-287-9422.

**Web Site:** <http://www.univision.com>

**Technical Facilities:** Channel No. 41 (632-638 MHz). Authorized power: 2340-kw max. visual. Antenna: 1381-ft above av. terrain, 1384-ft. above ground, 1434-ft. above sea level.

Latitude 40° 44' 54"  
Longitude 73° 59' 10"

**Digital Facilities:** Channel No. 40 (626-632 MHz). Power: 300-kw max. visual. Antenna: 1381-ft above av. terrain, 1384-ft. above ground, 1434-ft. above sea level.

Latitude 40° 44' 54"  
Longitude 73° 59' 10"

**FCC Digital File Number:** BPCDT-19991028AEW. Granted: July 27, 2001.

**Note:** Latitude and longitude coordinates shown are based on the North American Datum of 1927 (NAD 27) as currently required by the Mass Media Bureau of the FCC.

**Satellite Earth Stations:** Transmitter Harris; Scientific-Atlanta, 4.6-meter; Scientific-Atlanta, 10-meter.

**News Services:** UPI, AP.

**Ownership:** Univision Communications Inc. (Group Owner).

**Began Operation:** August 4, 1968. Merger of Trans-Tel Corp. with Spanish International Communications approved by FCC December 26, 1972. Sale to Hallmark Cards by Spanish International Communications approved by FCC June 12, 1987. Sale to Perenchio TV (later Univision Communications Inc.) approved by FCC September 23, 1992 (Television Digest, Vol. 32:40).

**Represented (sales):** Univision Communications Inc.

**Represented (legal):** Shaw Pittman.

**Represented (engineering):** Denny & Associates PC.

**Personnel:**

**Cristina Schwarz**, Vice President & General Manager.

**Michelle Liebowitz**, Vice President & Sales Director.

**Maurice Marotta**, Station Manager & Controller.

**Evelyn Mercado**, Operations Manager.

**Chuck Chiocco**, General Sales Manager.

**Angela Mancayo-Yera**, Local Sales Manager.

**Peggy Zambrano**, National Sales Manager.

**Norma Morato**, News Director.

**Dave Barth**, Chief Engineer.

**Maria Lopez**, Program Director.



© 2006 Warren Communications News

**Mark Duval**, Marketing Director & New Business Development Manager.

**Miriam Coletta**, Promotion Director.

**Bebbie Barrett**, Research Director.

**Carmen Lobelo**, Traffic Manager.

**Diana Diaz**, Communications Director.

**Rates:** On request.

**City of License:** Paterson. **Station DMA:** New York, NY. **Rank:** 1.

Circulation © 2005 Nielsen. Coverage based on Nielsen study.

Grand Total	Cable TV Households	Non-cable TV Households	Total TV Households
Estimated Station Totals *	4,486,040	977,370	5,463,410
Average Weekly Circulation (2005)	734,668	146,264	880,932
Average Daily Circulation (2005)			523,052

Station DMA Total	Cable TV Households	Non-cable TV Households	Total TV Households
Estimated Station Totals *	4,486,040	977,370	5,463,410
Average Weekly Circulation (2005)	734,668	146,264	880,932
Average Daily Circulation (2005)			523,052

\*Estimated station totals are sums of the Nielsen TV and Cable TV household estimates for each county in which the station registers viewing of more than 5% as per the Nielsen Survey Methods.



**WXTV-DT**  
**Ch. 40**

**Network Service:** UNV.

**Licensee:** WXTV License Partnership GP, 1999 Avenue of the Stars, Suite 3050, Los Angeles, CA 90067.

**Studio:** 500 Frank W. Burr Blvd., 6th Floor, Teaneck, NJ 07666.

**Mailing Address:** 500 Frank W. Burr Blvd., 6th Floor, Teaneck, NJ 07666.

**Phone:** 201-287-4141. **Fax:** 201-287-9427.

**Web Site:** <http://www.univision.com>

**Technical Facilities:** Channel No. 40 (626-632 MHz). Authorized power: 300-kw max. visual. Antenna: 1381-ft above av. terrain, 1384-ft. above ground, 1434-ft. above sea level.

Latitude	40°	44'	54"
Longitude	73°	59'	10"

**Note:** Latitude and longitude coordinates shown are based on the North American Datum of 1927 (NAD 27) as currently required by the Mass Media Bureau of the FCC.

**Ownership:** Univision Communications Inc. (Group Owner).

**Began Operation:** Station operating; no on-air date

**Personnel:**

**Christina Schwarz**, Vice President & General Manager.

**Michelle Liebowitz**, Vice President & Sales Director.

**Maurice Marotta**, Station Manager & Controller.

**Evelyn Mercado**, Operations Manager.

**Chuck Chiocco**, General Sales Manager.

**Angela Mancayo-Yera**, Local Sales Manager.

**Peggy Zambrano**, National Sales Manager.

**Norma Morato**, News Director.

**David Barth**, Chief Engineer.

**Maria Lopez**, Program Director.

**Mark Duval**, Marketing & New Business Development Director.



© 2006 Warren Communications News

**Miriam Coletta**, Promotion Director.

**Bebbie Barrett**, Research Director.

**Carmeto Lobelo**, Traffic Manager.

**Diana Diaz**, Communications Director.

**City of License:** Paterson. **Station DMA:** New York, NY. **Rank:** 1.

**Nielsen Data:** Not available.

**WWOR-DT**

**Ch. 38**

**Network Service:** UPN.

**Grantee:** Fox Television Stations Inc., 5151 Wisconsin Ave. NW, Washington, DC 20016.

**Studio:** 9 Broadcast Plaza, Secaucus, NJ 07096.

**Mailing Address:** 9 Broadcast Plaza, Secaucus, NJ 07096.

**Phone:** 201-348-0009. **Fax:** 201-330-2190.

**E-mail:** [newsdirector@wwortv.com](mailto:newsdirector@wwortv.com)

**Web Site:** <http://www.upn9.com>

**Technical Facilities:** Channel No. 38 (614-620 MHz). Authorized power: 143-kw max. visual. Antenna: 1470-ft above av. terrain, 1493-ft. above ground, 1506-ft. above sea level.

Latitude	40°	42'	43"
Longitude	74°	00'	49"

Requests modification of CP for change to 170-kw max. visual, 1302-ft above av. terrain, 1296-ft. above ground, 1347-ft. above sea level; lat. 40° 44' 54", long. 73° 59' 10", BMPCDT-20040130AZR.

**Note:** Latitude and longitude coordinates shown are based on the North American Datum of 1927 (NAD 27) as currently required by the Mass Media Bureau of the FCC.

**SNG Mobile Dish:** Wolf Coach, 2.4-meter Ku-band.

**Ownership:** Fox Television Stations Inc. (Group Owner).

**Began Operation:** Station operating under Special Temporary Authority at 170-kw max. visual; no on-air date

**Represented (legal):** Hogan & Hartson LLP.

**Represented (engineering):** Cohen, Dippell & Everist PC.

**Personnel:**

**Debbie von Ahrens**, Vice President & General Sales Manager.

**James Clayton**, General Manager.

**Nicholas Gardner**, Local Sales Manager.

**Brian Myenchek**, Local Sale Manager.

**Rob Schu**, National Sales Manager.

**Art Ventura**, National Sales Manager.

**Scott Matthews**, Vice President, News.

**Al Shjarback**, Vice President & Chief Engineer.

**Lee Bradley**, Business Manager.

**Dan Cariin**, Program & Promotion Director.

**Rich Corwin**, Sales & Marketing Manager.

**Brian Blum**, Creative Services Director.

**Violet Cheu**, Traffic Manager.

**Iris Sierra**, Human Resources Director.

**City of License:** Secaucus. **Station DMA:** New York, NY. **Rank:** 1.

**Nielsen Data:** Not available.

**WWOR-TV**  
**Ch. 9**

**Network Service:** UPN.

**Licensee:** Fox Television Stations Inc., 5151 Wisconsin Ave. NW, Washington, DC 20016.

**Studio:** 9 Broadcast Plaza, Secaucus, NJ 07096.

**Mailing Address:** 9 Broadcast Plaza, Secaucus, NJ 07096.

**Phone:** 201-348-0009. **Fax:** 201-330-2190.

**E-mail:** newsdirector@wwortv.com

**Web Site:** http://www.upn9.com

**Technical Facilities:** Channel No. 9 (186-192 MHz). Authorized power: 47.9-kw visual, 4.79-kw aural. Antenna: 1640-ft above av. terrain, 1729-ft. above ground, 1741-ft. above sea level.

Latitude 40° 42' 43"  
Longitude 74° 00' 49"

Requests CP for change to 121-kw visual, 1335-ft above av. terrain, 1325-ft. above ground, 1378-ft. above sea level; lat. 40° 44' 54", long. 73° 59' 10", BPC2-20040225AAQ.

**Digital Facilities:** Channel No. 38 (614-620 MHz). Power: 143-kw max. visual. Antenna: 1470-ft above av. terrain, 1493-ft. above ground, 1506-ft. above sea level.

Latitude 40° 42' 43"  
Longitude 74° 00' 49"

**FCC Digital File Number:** BPCDT-990304KE. Granted: June 25, 1999.

**Note:** Latitude and longitude coordinates shown are based on the North American Datum of 1927 (NAD 27) as currently required by the Mass Media Bureau of the FCC.

**Multichannel TV Sound:** Stereo and separate audio program.

**Satellite Earth Stations:** Transmitter Larcen; Radiation Systems, 2.8-meter Ku-band; Vertex, 6.1-meter C-band; Vertex, 6.1-meter Ku-band; Microdyne, Harris, Drake receivers.

**News Services:** Conus, CNN Newsource, AP.

**Ownership:** Fox Television Stations Inc. (Group Owner).

**Began Operation:** October 5, 1949. In January 1952, R. H. Macy Co. merged ownership with Thomas S. Lee Enterprises Inc., Macy Co. retaining 10%. In December 1955, Macy sold its interest to General Tire & Rubber Co., the latter setting up a parent holding firm, RKO General Inc., for both broadcasting and RKO Radio Pictures (Television Digest, Vol. 7:41, 46; 8:3; 11:48, 51). Sale to MCA by RKO General approved by FCC November 25, 1986 (Vol. 26:29, 48; 27:13). Spun off to shareholders as Pinelands Inc. (Vol. 30:40, 53; 31:1). Transfer to BHC Communications Inc. approved by FCC August 18, 1992 (Vol. 32:26, 34, 35, 47). Sale to present owner by BHC Communications Inc. approved by FCC July 23, 2001 (Vol. 40:34; 41:31).

**Represented (sales):** United Television Sales.

**Personnel:**

**Debbie von Ahrens**, Vice President & General Sales Manager.

**James Clayton**, General Manager.

**Nicholas Gardner**, Local Sales Manager.

**Brian Myenchek**, Local Sales Manager.

**Rob Schu**, National Sales Manager.

**Art Ventura**, National Sales Manager.

**Scott Matthews**, Vice President, News.

**Al Shjarback**, Vice President & Engineering Director.

**Lee Bradley**, Business Manager.

**WWOR-TV BMPCT-7753 GRANTED: 4/18/1974**



© 2006 Warren Communications News

**Dan Carlin**, Program & Research Manager.

**Rich Corwin**, Sales & Marketing Manager.

**Brian Blum**, Creative Services Director.

**Violet Cheu**, Traffic Manager.

**Iris Sierra**, Human Resources Director.

**Rates:** On request.

**City of License:** Secaucus. **Station DMA:** New York, NY. **Rank:** 1.

Circulation © 2005 Nielsen. Coverage based on Nielsen study.

GrandTotal	Cable TV Households	Non-cable TV Households	Total TV Households
Estimated Station Totals *	6,296,340	1,501,650	7,797,990
Average Weekly Circulation (2005)	2,216,007	671,807	2,887,814
Average Daily Circulation (2005)			918,076
Station DMA Total	Cable TV Households	Non-cable TV Households	Total TV Households
Estimated Station Totals *	5,335,210	1,289,330	6,624,540
Average Weekly Circulation (2005)	2,093,604	655,397	2,749,001
Average Daily Circulation (2005)			888,647
Other DMA Total	Cable TV Households	Non-cable TV Households	Total TV Households
Estimated Station Totals *	961,130	212,320	1,173,450
Average Weekly Circulation (2005)	122,403	16,410	138,813
Average Daily Circulation (2005)			29,429

\*Estimated station totals are sums of the Nielsen TV and Cable TV household estimates for each county in which the station registers viewing of more than 5% as per the Nielsen Survey Methods.

# New Jersey — Vineland

## WUVP-DT Ch. 66

**Network Service:** UNV.

**Licensee:** Station Group Prtshp. of Vineland, 42nd Floor, 152 W. 57th St., c/o Julius Genachowski, New York, NY 10019.

**Studio:** 4449 N. Delsea Dr., Newfield, NJ 08344.

**Mailing Address:** 4449 N. Delsea Dr., Newfield, NJ 08344.

**Phone:** 856-691-6565. **Fax:** 856-691-2483.

**E-mail:** eortiz@univision.net

**Web Site:** <http://www.univision.net>

**Technical Facilities:** Channel No. 66 (782-788 MHz). Authorized power: 500-kw max. visual. Antenna: 1299-ft above av. terrain, 1220-ft. above ground, 1512-ft. above sea level.

Latitude	40°	02'	30"
Longitude	75°	14'	11"

**Transmitter:** Church Ave. Rd., N of Chew Rd.

**Note:** Latitude and longitude coordinates shown are based on the North American Datum of 1927 (NAD 27) as currently required by the Mass Media Bureau of the FCC.

**Ownership:** Univision Communications Inc. (Group Owner).

**Represented (legal):** Hogan & Hartson LLP.

**Personnel:**

**Diana Bald**, General Manager.

**Bob Webb**, General Sales Manager.

**Eddie Petrosky**, Local Sales Manager.

**Ken Nanus**, National Sales Manager.

**John Skelnik**, Chief Engineer.

**Robin Rusinski**, Business Manager.

**Erica Ortiz**, Marketing & Communications Coordinator.

**Josue Duarte**, Promotions & Production Manager.

WUVP-DT BMPCDT-20011022AAM GRANTED: 2/22/2002



© 2006 Warren Communications News

**Chris Loftin**, Traffic Manager.

**Aida Rosario**, Community Relations Manager.

**David Scroga**, Accountant/Credit Manager.

**City of License:** Vineland. **Station DMA:** Philadelphia, PA. **Rank:** 4.

**Nielsen Data:** Not available.

**WUVP-TV**  
(formerly WUVP)  
**Ch. 65**

**Network Service:** UNV.

**Licensee:** Univision Partnership of Vineland, 1999 Avenue of the Stars, Suite 3050, Los Angeles, CA 90067.

**Studio:** 4449 N. Delsea Dr., Newfield, NJ 08344.

**Mailing Address:** 4449 N. Delsea Dr., Newfield, NJ 08344.

**Phone:** 856-691-6565. **Fax:** 856-691-2483.

**E-mail:** eortiz@univision.net

**Web Site:** http://www.univision.net

**Technical Facilities:** Channel No. 65 (776-782 MHz). Authorized power: 4070-kw max. visual. Antenna: 1299-ft above av. terrain, 1220-ft. above ground, 1512-ft. above sea level.

Latitude 40° 02' 30"  
Longitude 75° 14' 11"

**Transmitter:** 400-405 Domino Lane.

**Digital Facilities:** Channel No. 66 (782-788 MHz). Power: 500-kw max. visual. Antenna: 1299-ft above av. terrain, 1220-ft. above ground, 1512-ft. above sea level.

Latitude 40° 02' 30"  
Longitude 75° 14' 11"

**Note:** Latitude and longitude coordinates shown are based on the North American Datum of 1927 (NAD 27) as currently required by the Mass Media Bureau of the FCC.

**Satellite Earth Stations:** AFC, 3.7-meter Ku-band; Paracclipse, 4.6-meter C-band; Standard Communications, M/A-Com receivers.

**Ownership:** Univision Communications Inc. (Group Owner).

**Began Operation:** July 21, 1981. Sale to present owner by USA Broadcasting approved by FCC May 21, 2001. Sale to USA Broadcasting by Press Broadcasting Co. approved by FCC December 1986 Television Digest, Vol. 26:52). Sale to Press Broadcasting Co. by Trustee in Bankruptcy approved by FCC April 30, 1985.

**Represented (legal):** Hogan & Hartson LLP.

**Personnel:**

**Diana Bald,** General Manager.

**Bob Webb,** General Sales Manager.

**Eddy Petrosky,** General Sales Manager.

**Ken Nanus,** National Sales Manager.

**John Skelnik,** Chief Engineer.

**Robin Rusinski,** Business Manager.

**Erica Ortiz,** Marketing & Communications Coordinator.

**Josue Duarte,** Promotions & Production Manager.

**Chris Loftin,** Traffic Manager.

WUVP-TV BMPCT-20011019AAI GRANTED: 2/13/2002



© 2006 Warren Communications News

**Aida Rosario,** Community Relations Manager.

**Susan Tharp,** Staff Accountant.

**Rates:** On request.

**City of License:** Vineland. **Station DMA:** Philadelphia, PA. **Rank:** 4.

Circulation © 2005 Nielsen. Coverage based on Nielsen study.

GrandTotal	Cable TV Households	Non-cable TV Households	Total TV Households
Estimated Station Totals *	137,240	42,120	179,360
Average Weekly Circulation (2005)	13,174	5,507	18,681
Average Daily Circulation (2005)			9,239
Station DMA Total	Cable TV Households	Non-cable TV Households	Total TV Households
Estimated Station Totals *	137,240	42,120	179,360
Average Weekly Circulation (2005)	13,174	5,507	18,681
Average Daily Circulation (2005)			9,239

\*Estimated station totals are sums of the Nielsen TV and Cable TV household estimates for each county in which the station registers viewing of more than 5% as per the Nielsen Survey Methods.



**WMGM-DT  
Ch. 36**

**Network Service:** NBC.

**Grantee:** Access1. New Jersey License Co., 505 8th Ave., 9th Floor, New York, NY 10018.

**Studio:** 1601 New Rd., Linwood, NJ 08221.

**Mailing Address:** 1601 New Rd., Linwood, NJ 08221.

**Phone:** 609-653-1400; 609-927-4440. **Fax:** 609-927-7014.

**E-mail:** gm@nbc40.net

**Web Site:** <http://www.nbc40.net>

**Technical Facilities:** Channel No. 36 (602-608 MHz). Authorized power: 200-kw max. visual. Antenna: 420-ft above av. terrain, 425-ft. above ground.

Latitude	39°	07'	28"
Longitude	74°	45'	56"

**Note:** Latitude and longitude coordinates shown are based on the North American Datum of 1927 (NAD 27) as currently required by the Mass Media Bureau of the FCC.

**Ownership:** Access.1 Communications Corp. (Group Owner).

**Began Operation:** Station operating under Special Temporary Authority at 2.69-kw max. visual; no on-air date

**Represented (legal):** Rubin, Winston, Diercks, Harris & Cooke LLP.

**Personnel:**

**Ron Smith**, General Manager.

**John Ford**, General Sales Manager.

**Harvey Cox**, News Director.

**Frank Polisano**, Chief Engineer.

**Terri Cowan**, Business Manager.

**Julie Mulhail**, Program & Promotion Director.

**Will Munns**, Production Manager.

**Kathi Bauder**, Traffic Manager.

**City of License:** Wildwood. **Station DMA:** Philadelphia, PA. **Rank:** 4.

**Nielsen Data:** Not available.



**WMGM-TV**  
**Ch. 40**

**Network Service:** NBC.

**Licensee:** Access1. New Jersey License Co., 505 8th Ave., 9th Floor, New York, NY 10018.

**Studio:** 1601 New Rd., Linwood, NJ 08221.

**Mailing Address:** 1601 New Rd., Linwood, NJ 08221.

**Phone:** 609-927-4440. **Fax:** 609-927-7014.

**E-mail:** gm@nbc40.net

**Web Site:** http://www.nbc40.net

**Technical Facilities:** Channel No. 40 (626-632 MHz). Authorized power: 740-kw max. visual, 174-kw aural. Antenna: 420-ft above av. terrain, 426-ft. above ground, 430-ft. above sea level.

Latitude 39° 07' 28"  
Longitude 74° 45' 56"

**Transmitter:** Avalon Blvd., 2.7-mi. W of Sea Isle City, Swainton.

**Digital Facilities:** Channel No. 36 (602-608 MHz). Power: 200-kw max. visual. Antenna: 420-ft above av. terrain, 425-ft. above ground.

Latitude 39° 07' 28"  
Longitude 74° 45' 56"

**FCC Digital File Number:** BPCDT-19991029AFH. Granted: April 09, 2001.

**Note:** Latitude and longitude coordinates shown are based on the North American Datum of 1927 (NAD 27) as currently required by the Mass Media Bureau of the FCC.

**Multichannel TV Sound:** Stereo only.

**Satellite Earth Stations:** ChannelMaster, .

**News Service:** NBC News Channel.

**Ownership:** Access.1 Communications Corp. (Group Owner).

**Began Operation:** January 25, 1966. Sale to South Jersey Radio Inc. by William C. Wotring Jr., et al., approved by FCC February 25, 1981. Involuntary transfer of control from Howard L. Green, voting trustee to Estates of Howard L. Green & Donald M. Simmons Jr. approved by FCC December 2, 2002. Sale to present owner by South Jersey Radio Inc. approved by FCC 2003.

**Represented (legal):** Rubin, Winston, Diercks, Harris & Cooke LLP.

**Represented (engineering):** Lohnes & Culver.

**Personnel:**

**Ron Smith**, General Manager.

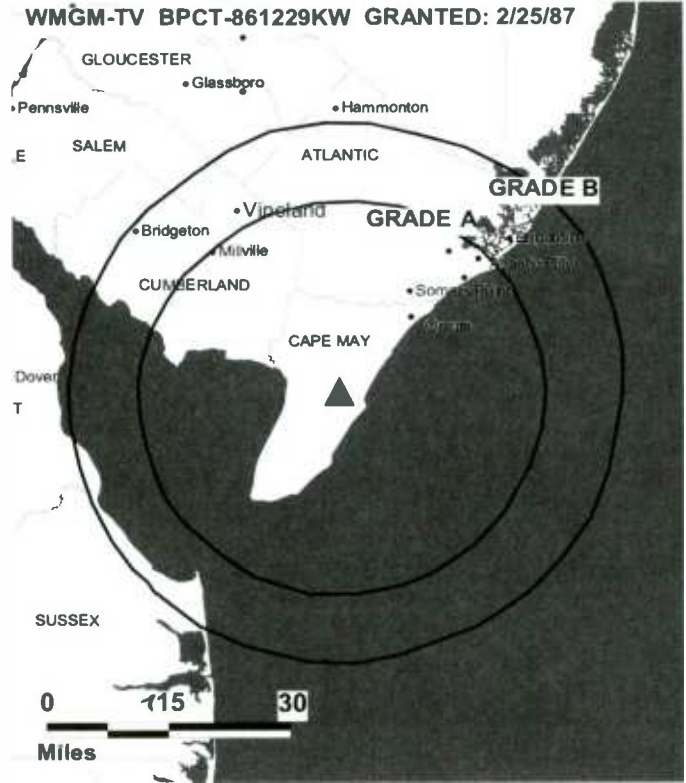
**John Ford**, General Sales Manager.

**Harvey Cox**, News Director.

**Frank Pollsano**, Chief Engineer.

**Terri Cowan**, Business Manager.

**Julie Mulhall**, Program & Promotion Director.



**Willie Munns**, Production Manager.

**Kathi Bauder**, Traffic Manager.

**Rates:** On request.

**City of License:** Wildwood. **Station DMA:** Philadelphia, PA. **Rank:** 4.

Circulation © 2005 Nielsen. Coverage based on Nielsen study.

GrandTotal	Cable TV Households	Non-cable TV Households	Total TV Households
Estimated Station Totals *	92,780	0	92,780
Average Weekly Circulation (2005)	35,813	0	35,813
Average Daily Circulation (2005)			15,865

Station DMA Total	Cable TV Households	Non-cable TV Households	Total TV Households
Estimated Station Totals *	92,780	0	92,780
Average Weekly Circulation (2005)	35,813	0	35,813
Average Daily Circulation (2005)			15,865

\*Estimated station totals are sums of the Nielsen TV and Cable TV household estimates for each county in which the station registers viewing of more than 5% as per the Nielsen Survey Methods.



**KASY-DT**  
**Ch. 45**

**Network Service:** UPN.

**Licensee:** ACME Television Licenses of New Mexico LLC, 8341 Washington NE, Albuquerque, NM 87113.

**Studio:** 8341 Washington St. NE, Albuquerque, NM 87113.

**Mailing Address:** 8341 Washington St. NE, Albuquerque, NM 87113.

**Phone:** 505-797-1919. **Fax:** 505-344-1145.

**E-mail:** mcobume@kwbq.com

**Web Site:** <http://www.upn50tv.com>

**Technical Facilities:** Channel No. 45 (656-662 MHz). Authorized power: 245-kw max. visual. Antenna: 4222-ft above av. terrain, 220-ft. above ground.

Latitude	35°	12'	48"
Longitude	106°	27'	00"

**Note:** Latitude and longitude coordinates shown are based on the North American Datum of 1927 (NAD 27) as currently required by the Mass Media Bureau of the FCC.

**Ownership:** ACME Communications Inc. (Group Owner).

**Began Operation:** June 1, 2003. Standard Definition.

**Personnel:**

**John Greenwood**, General Manager.

**Melissa Coburne**, General Sales Manager.

**Dan Buchta**, General Sales Manager.

**Joe Houston**, Local Sales Manager.

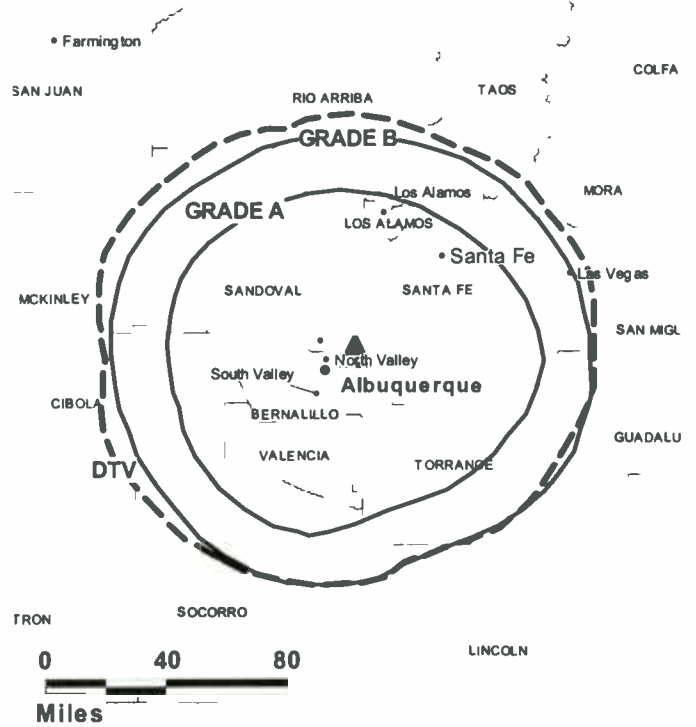
**Tony Liparoto**, Chief Engineer.

**Anthony Cordova**, Business Manager.

**Loretta Sanchez**, Programming Director.

**Steve Bailey**, Vice President of Promotions.

**KASY-DT BMAPCDT-20011102AAG GRANTED: 12/14/2001**



© 2006 Warren Communications News

**Steve Wruski**, Traffic Manager.

**City of License:** Albuquerque. **Station DMA:** Albuquerque-Santa Fe, NM. **Rank:** 46.

**Nielsen Data:** Not available.

**New Mexico — Albuquerque**

**KASY-TV  
Ch. 50**

**Network Service:** UPN.

**Licensee:** ACME Television Licenses of New Mexico LLC, 8341 Washington NE, Albuquerque, NM 87113.

**Studio:** 8341 Washington NE, Albuquerque, NM 87113.

**Mailing Address:** 8341 Washington NE, Albuquerque, NM 87113.

**Phone:** 505-797-1919. **Fax:** 505-344-1145.

**E-mail:** mcoburne@kwbq.com

**Web Site:** http://www.upn50tv.com

**Technical Facilities:** Channel No. 50 (686-692 MHz). Authorized power: 1399-kw max. visual. Antenna: 4222-ft above av. terrain, 220-ft. above ground, 10829-ft. above sea level.

Latitude 35° 12' 48"  
Longitude 106° 27' 00"

**Transmitter:** Sandia Crest.

**Digital Facilities:** Channel No. 45 (656-662 MHz). Power: 245-kw max. visual. Antenna: 4222-ft above av. terrain, 220-ft. above ground.

Latitude 35° 12' 48"  
Longitude 106° 27' 00"

**FCC Digital File Number:** BMPCDT-20011102AAG. Granted: December 14, 2001.

**Note:** Latitude and longitude coordinates shown are based on the North American Datum of 1927 (NAD 27) as currently required by the Mass Media Bureau of the FCC.

**Ownership:** ACME Communications Inc. (Group Owner).

**Began Operation:** October 6, 1995. Sale to present owner by Ramar Communications II Ltd. approved by FCC June 18, 1999. ACME Communications Inc. went public September 30, 1999.

**Represented (legal):** Leventhal, Senter & Lerman PLLC.

**Personnel:**

**John Greenwood**, General Manager.

**Melissa Coburne**, General Sales Manager.

**Dan Buchta**, General Sales Manager.

**Joe Houston**, Local Sales Manager.

**Tony Liparoto**, Chief Engineer.

**Anthony Cordova**, Business Manager.

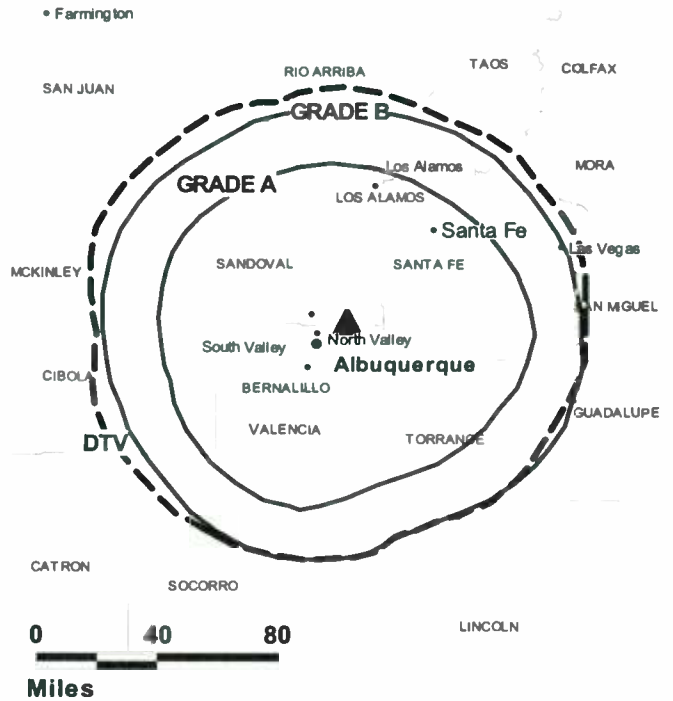
**Loretta Sanchez**, Program Director.

**Jamie McDowell**, Vice President, Promotions.

**Steve Wroski**, Traffic Manager.

**Rates:** On request.

**KASY-TV BPCT-20010320AAD GRANTED: 9/21/2001**



© 2006 Warren Communications News

**City of License:** Albuquerque. **Station DMA:** Albuquerque-Santa Fe, NM. **Rank:** 46.

Circulation © 2005 Nielsen. Coverage based on Nielsen study.

<b>GrandTotal</b>	<b>Cable TV Households</b>	<b>Non-cable TV Households</b>	<b>Total TV Households</b>
Estimated Station Totals *	293,440	285,800	579,240
Average Weekly Circulation (2005)	66,723	66,283	133,006
Average Daily Circulation (2005)			41,326
<b>Station DMA Total</b>	<b>Cable TV Households</b>	<b>Non-cable TV Households</b>	<b>Total TV Households</b>
Estimated Station Totals *	293,440	283,430	576,870
Average Weekly Circulation (2005)	66,723	65,942	132,665
Average Daily Circulation (2005)			41,286
<b>Other DMA Total</b>	<b>Cable TV Households</b>	<b>Non-cable TV Households</b>	<b>Total TV Households</b>
Estimated Station Totals *	0	2,370	2,370
Average Weekly Circulation (2005)	0	341	341
Average Daily Circulation (2005)			40

\*Estimated station totals are sums of the Nielsen TV and Cable TV household estimates for each county in which the station registers viewing of more than 5% as per the Nielsen Survey Methods.

## New Mexico — Albuquerque

### KLUZ-DT Ch. 42

**Network Service:** UNV.

**Grantee:** Entravision Holdings LLC, 11900 Olympic Blvd., Suite 590, Los Angeles, CA 90064.

**Studio:** 2725 Broadbent Pkwy. NE, Suite F, Albuquerque, NM 87107.

**Mailing Address:** 2725 Broadbent Pkwy., Suite F, Albuquerque, NM 87107.

**Phone:** 505-344-5589. **Fax:** 505-344-8714.

**E-mail:** noticia.nm@univision.com

**Technical Facilities:** Channel No. 42 (638-644 MHz). Authorized power: 321-kw max. visual. Antenna: 4140-ft above av. terrain, 125-ft. above ground.

Latitude	35°	12'	41"
Longitude	106°	26'	56"

**Note:** Latitude and longitude coordinates shown are based on the North American Datum of 1927 (NAD 27) as currently required by the Mass Media Bureau of the FCC.

**Ownership:** Entravision Communications Corp. (Group Owner).

**Began Operation:** Station operating under Special Temporary Authority at 6-kw max. visual; no on-air date

#### Personnel:

**Margarita Wilder**, General Manager & General & Local Sales Manager.

**Kambiz Victory**, Chief Engineer.

**Annmarie Salazar**, Controller.

**Adrienna Valcreau**, Program Director & Traffic Manager.

**Delia J. Montoya**, Promotion Coordinator.

**Jonathan Montes**, Production Manager.

**Gretchen Young**, Research Analyst.

**Carmen Rockwell**, Office Manager.

**City of License:** Albuquerque. **Station DMA:** Albuquerque-Santa Fe, NM. **Rank:** 46.

**Nielsen Data:** Not available.

# New Mexico — Albuquerque

## KLUZ-TV Ch. 41

**Network Service:** UNV.

**Licensee:** Entravision Holdings LLC, 11900 Olympic Blvd., Suite 590, Los Angeles, CA 90064.

**Studio:** 2725 Broadbent Pkwy. NE, Suite F, Albuquerque, NM 87107.

**Mailing Address:** 2725 Broadbent Pkwy. NE, Suite F, Albuquerque, NM 87107.

**Phone:** 505-344-5589. **Fax:** 505-344-8714.

**E-mail:** lhernandez@entravision.com

**Technical Facilities:** Channel No. 41 (632-638 MHz). Authorized power: 1200-kw max. visual, 58.9-kw aural. Antenna: 4121-ft above av. terrain, 118-ft. above ground, 10758-ft. above sea level.

Latitude 35° 12' 41"  
Longitude 106° 26' 56"

**Transmitter:** Sandia Crest, approx. 30-mi. NE of Albuquerque.

**Digital Facilities:** Channel No. 42 (638-644 MHz). Power: 321-kw max. visual. Antenna: 4140-ft above av. terrain, 125-ft. above ground.

Latitude 35° 12' 41"  
Longitude 106° 26' 56"

**FCC Digital File Number:** BMPCDT-20000501AET. Granted: February 05, 2001.

**Note:** Latitude and longitude coordinates shown are based on the North American Datum of 1927 (NAD 27) as currently required by the Mass Media Bureau of the FCC.

**Satellite Earth Station:** Transmitter Comark; Scientific-Atlanta, 5-meter.

**Ownership:** Entravision Communications Corp. (Group Owner).

**Began Operation:** September 5, 1987.

**Represented (sales):** Univision.

**Represented (legal):** Thompson, Hine & Flory LLP.

**Represented (engineering):** JP Associates.

**Personnel:**

**Margarita Wilder**, General Manager & General & Local Sales Manager.

**Kambiz Victory**, Chief Engineer.

**Anmarie Salazar**, Contoller.

**Adrienna Valcreau**, Program Director & Traffic Manager.

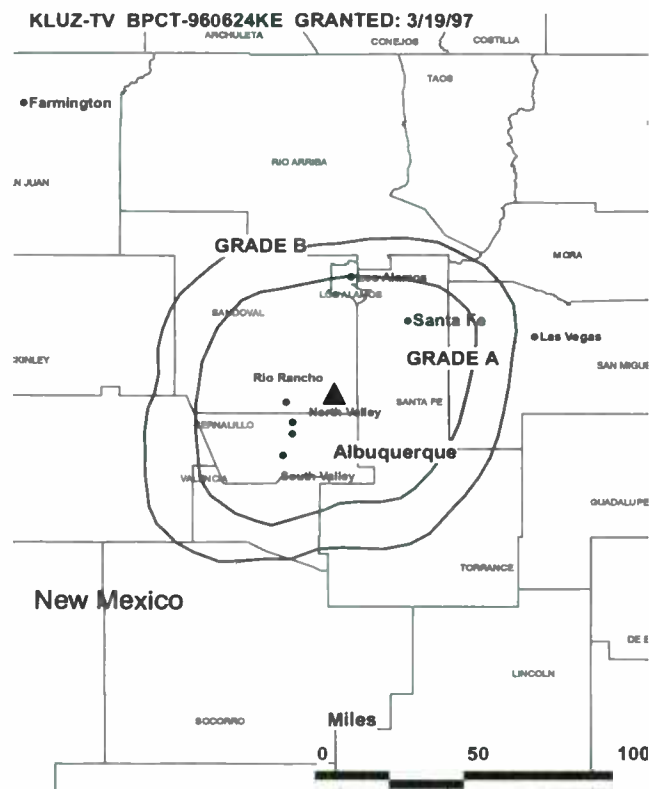
**Della J. Montoya**, Promotion Coordinator.

**Jonathan Montes**, Production Manager.

**Gretchen Young**, Research Analyst.

**Carmen Rockwell**, Office Manager.

**Rates:** On request.



© 2006 Warren Communications News

**City of License:** Albuquerque. **Station DMA:** Albuquerque-Santa Fe, NM. **Rank:** 46.

Circulation © 2005 Nielsen. Coverage based on Nielsen study.

GrandTotal	Cable TV Households	Non-cable TV Households	Total TV Households
Estimated Station Totals *	104,120	157,950	262,070
Average Weekly Circulation (2005)	11,925	16,853	28,778
Average Daily Circulation (2005)			13,370
Station DMA Total	Cable TV Households	Non-cable TV Households	Total TV Households
Estimated Station Totals *	102,620	157,950	260,570
Average Weekly Circulation (2005)	11,778	16,853	28,631
Average Daily Circulation (2005)			13,358
Other DMA Total	Cable TV Households	Non-cable TV Households	Total TV Households
Estimated Station Totals *	1,500	0	1,500
Average Weekly Circulation (2005)	147	0	147
Average Daily Circulation (2005)			12

\*Estimated station totals are sums of the Nielsen TV and Cable TV household estimates for each county in which the station registers viewing of more than 5% as per the Nielsen Survey Methods.



**KNAT-DT**  
**Ch. 24**

**Network Service:** TBN.

**Grantee:** Trinity Broadcasting Network Inc., 2442 Michelle Dr., Tustin, CA 92780.

**Studio:** 1510 Coors Rd. NW, Albuquerque, NM 87121.

**Mailing Address:** 1510 Coors Rd. NW, Albuquerque, NM 87121.

**Phone:** 505-836-6585. **Fax:** 505-831-8725.

**E-mail:** knat@xc.org

**Web Site:** <http://www.aatv.org/knat/>

**Technical Facilities:** Channel No. 24 (530-536 MHz). Authorized power: 200-kw max. visual. Antenna: 4078-ft above av. terrain, 59-ft. above ground.

Latitude	35°	12'	54"
Longitude	106°	27'	02"

**Note:** Latitude and longitude coordinates shown are based on the North American Datum of 1927 (NAD 27) as currently required by the Mass Media Bureau of the FCC.

**Ownership:** Trinity Broadcasting Network Inc. (Group Owner).

**Began Operation:** Station operating under Special Temporary Authority at 0.6-kw max. visual; no on-air date

**Personnel:**

**Cynthia Mansfield**, Station Manager.

**Ben Miller**, Chief Engineer.

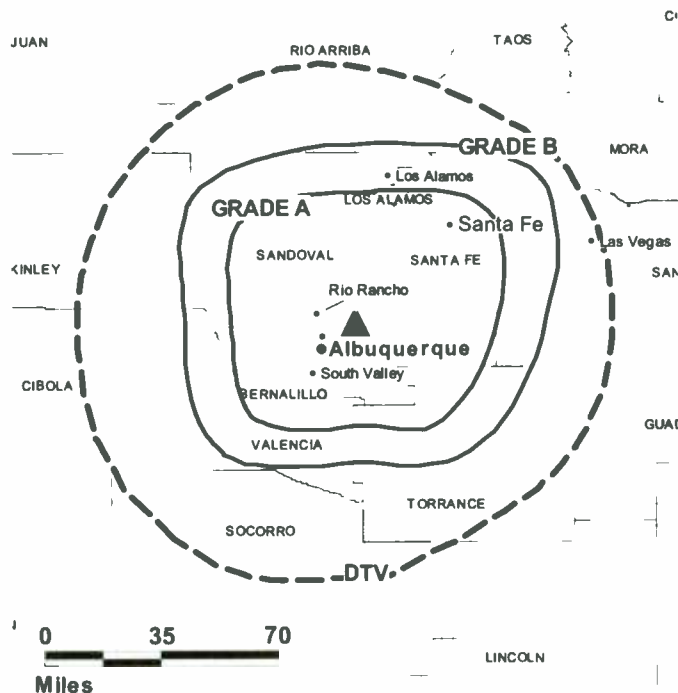
**Gary Pratz**, Production Manager.

**City of License:** Albuquerque. **Station DMA:** Albuquerque-Santa Fe, NM. **Rank:** 46.

**Nielsen Data:** Not available.

**KNAT-DT BPCDT-19991101AHW GRANTED: 3/7/2001**

• Farmington



© 2006 Warren Communications News

**New Mexico — Albuquerque**

**KNAT-TV  
Ch. 23**

**Network Service:** TBN.

**Licensee:** Trinity Broadcasting Network Inc., 2442 Michelle Dr., Tustin, CA 92780.

**Studio:** 1510 Coors Blvd. NW, Albuquerque, NM 87121-1152.

**Mailing Address:** 1510 Coors Blvd. NW, Albuquerque, NM 87121.

**Phone:** 505-836-6585. **Fax:** 505-831-8725.

**E-mail:** knat@xc.org

**Web Site:** http://www.aatv.org/knat/

**Technical Facilities:** Channel No. 23 (524-530 MHz). Authorized power: 1191-kw max. & 387-kw horizontal visual, 119.1-kw & 38.7-kw horizontal aural. Antenna: 4130-ft above av. terrain, 136-ft. above ground, 10748-ft. above sea level.

Latitude 35° 12' 54"  
Longitude 106° 27' 02"

**Transmitter:** Sandia Crest, Cibola National Forest.

**Digital Facilities:** Channel No. 24 (530-536 MHz). Power: 200-kw max. visual. Antenna: 4078-ft above av. terrain, 59-ft. above ground.

Latitude 35° 12' 54"  
Longitude 106° 27' 02"

**FCC Digital File Number:** BPCDT-19991101AHW. Granted: March 07, 2001.

**Note:** Latitude and longitude coordinates shown are based on the North American Datum of 1927 (NAD 27) as currently required by the Mass Media Bureau of the FCC.

**Multichannel TV Sound:** Separate audio program.

**Satellite Earth Stations:** Transmitter Philips; Harris, 6-meter C-band; Scientific-Atlanta, 7-meter C-band.

**Ownership:** Trinity Broadcasting Network Inc. (Group Owner).

**Began Operation:** August 10, 1975. Sale to present owner by All American TV Inc. approved by FCC May 8, 2000. Sale to All American TV Inc. by Trinity Broadcasting Network approved by FCC November 6, 1989. Sale to Trinity by John Carson, et al., approved by FCC December 4, 1985. Sale to Carson group by Eddie L. Pena, et al., approved by FCC July 23, 1982. Station left air in 1985 (Television Digest, Vol. 25:24). Later resumed operation.

**Personnel:**

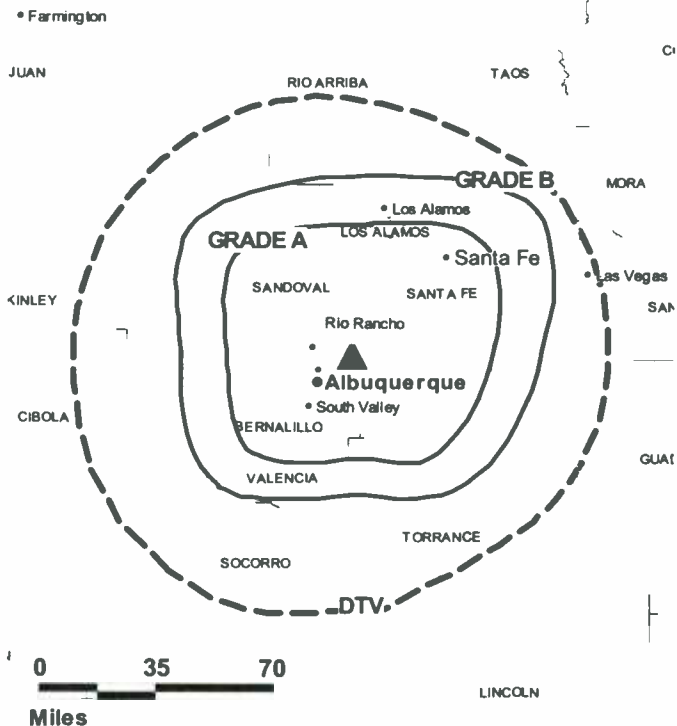
**Cynthia Mansfield**, Station Manager.

**Ben Miller**, Chief Engineer.

**Gary Pratz**, Production Manager.

**Highest 30 Sec. Rate:** \$25.

**KNAT-TV BPCT-19820930KG GRANTED: 10/12/1982**



© 2006 Warren Communications News

**City of License:** Albuquerque. **Station DMA:** Albuquerque-Santa Fe, NM. **Rank:** 46.

Circulation © 2005 Nielsen. Coverage based on Nielsen study.

GrandTotal	Cable TV Households	Non-cable TV Households	Total TV Households
Estimated Station Totals *	4,630	16,120	20,750
Average Weekly Circulation (2005)	264	887	1,151
Average Daily Circulation (2005)			215
Station DMA Total	Cable TV Households	Non-cable TV Households	Total TV Households
Estimated Station Totals *	4,630	16,120	20,750
Average Weekly Circulation (2005)	264	887	1,151
Average Daily Circulation (2005)			215

\*Estimated station totals are sums of the Nielsen TV and Cable TV household estimates for each county in which the station registers viewing of more than 5% as per the Nielsen Survey Methods.

**KOAT-DT**  
**Ch. 21**

**Network Service:** ABC.

**Grantee:** KOAT Hearst-Argyle Television Inc., 888 7th Ave., New York, NY 10106.

**Studio:** 3801 Carlisle Blvd. NE, Albuquerque, NM 87125.

**Mailing Address:** Box 25982, Albuquerque, NM 87125.

**Phone:** 505-884-7777. **Fax:** 505-884-6282.

**E-mail:** drbrown@hearst.com

**Web Site:** <http://www.thenewmexicochannel.com>

**Technical Facilities:** Channel No. 21 (512-518 MHz). Authorized power: 280-kw max. visual. Antenna: 4078-ft above av. terrain, 79-ft. above ground.

Latitude	35°	12'	53"
Longitude	106°	27'	01"

**Transmitter:** Sandia Crest antenna site.

**Note:** Latitude and longitude coordinates shown are based on the North American Datum of 1927 (NAD 27) as currently required by the Mass Media Bureau of the FCC.

**Ownership:** Hearst-Argyle Television Inc. (Group Owner).

**Began Operation:** May 1, 2002. Standard and High Definition. Operating under Special Temporary Authority at 140-kw max. visual.

**Represented (sales):** Eagle Television Sales.

**Represented (legal):** Verner, Liipfert, Bernhard, McPherson & Hand.

**Represented (engineering):** John F. X. Browne & Associates PC.

**Personnel:**

**Mary Lynn Roper**, President & General Manager.

**Laura Hargis**, General Sales Manager.

**Frank Montoya**, Local Sales Manager.

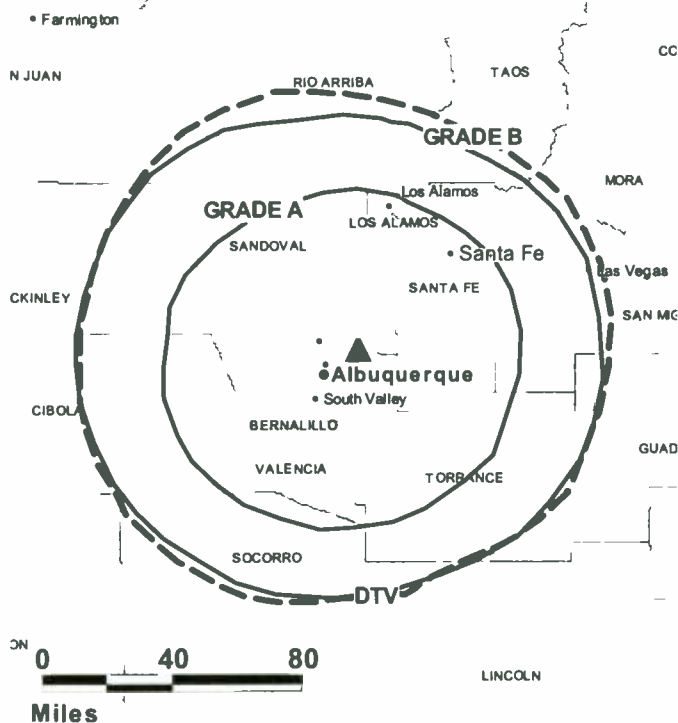
**Melissa Coburn**, National Sales Manager.

**Sue Stephens**, News Director.

**Andrew Vrees**, Assistant News Director.

**Dan Brown**, Chief Engineer.

**KOAT-DT BMPCDT-20020321AAT GRANTED: 4/25/2002**



© 2006 Warren Communications News

**John Sylvester**, Business Manager.

**John Trambley**, Program Director.

**Brian Bouloy**, Production Manager.

**Jennifer Krisco**, Creative Services Director.

**Debbie Apodaca**, Traffic Manager.

**City of License:** Albuquerque. **Station DMA:** Albuquerque-Santa Fe, NM. **Rank:** 46.

**Nielsen Data:** Not available.

**KOAT-TV**

**Ch. 7**

**(Operates satellites KOCT, Carlsbad; KOVT, Silver City)**

**Network Service:** ABC.

**Licensee:** KOAT Hearst-Argyle Television Inc., 888 7th Ave., New York, NY 10106.

**Studio:** 3801 Carlisle Blvd. NE, Albuquerque, NM 87107.

**Mailing Address:** Box 25982, Albuquerque, NM 87125.

**Phone:** 505-884-7777. **Fax:** 505-884-6282.

**E-mail:** drbrown@hears.com

**Web Site:** http://www.thenewmexicochannel.com

**Technical Facilities:** Channel No. 7 (174-180 MHz). Authorized power: 87.1-kw visual, 19.4-kw aural. Antenna: 4239-ft above av. terrain, 262-ft. above ground, 10827-ft. above sea level.

Latitude 35° 12' 53"  
Longitude 106° 27' 01"

**Transmitter:** 14.5-mi. NE of Albuquerque.

**Digital Facilities:** Channel No. 21 (512-518 MHz). Power: 280-kw max. visual. Antenna: 4078-ft above av. terrain, 79-ft. above ground.

Latitude 35° 12' 53"  
Longitude 106° 27' 01"

**Note:** Latitude and longitude coordinates shown are based on the North American Datum of 1927 (NAD 27) as currently required by the Mass Media Bureau of the FCC.

**Satellite Earth Stations:** Transmitter Harris; Andrew, 4.5-meter; Vertex, 4.7-meter; Harris, 6.1-meter; Andrew, 9.3-meter; Standard Components, M/A-Com, Harris, Avantek receivers.

**News Services:** UPI, CNN Newsource, AP, ABC NewsOne.

**Ownership:** Hearst-Argyle Television Inc. (Group Owner).

**Began Operation:** September 28, 1953. Sale to present owner by Pulitzer Publishing Co. approved by FCC November 24, 1998 (Television Digest, Vol. 38:22, 48). Sale to Pulitzer Publishing Co. by WGAL Television Inc. approved by FCC May 7, 1969 (Vol. 9:19). Sale by Alvarado Television Co. Inc. approved by FCC January 23, 1963. Merger with KVOA-TV Tucson, approved by FCC September 30, 1959 (Vol. 15:34, 40). Sale to Clinton McKinnon by A. M. Caldwell, Walter Stiles and associates approved by FCC February 6, 1957 (Vol. 12:51; 13:6).

**Represented (sales):** Eagle Television Sales.

**Represented (legal):** Brooks, Pierce, McLendon, Humphrey & Leonard.

**Represented (engineering):** Denny & Associates PC.

**Personnel:**

**Mary Lynn Roper**, President & General Manager.

**Laura Hargis**, General Sales Manager.

**Frank Montoya**, Local Sales Manager.

**Melissa Coburn**, National Sales Manager.

**Sue Stephens**, News Director.

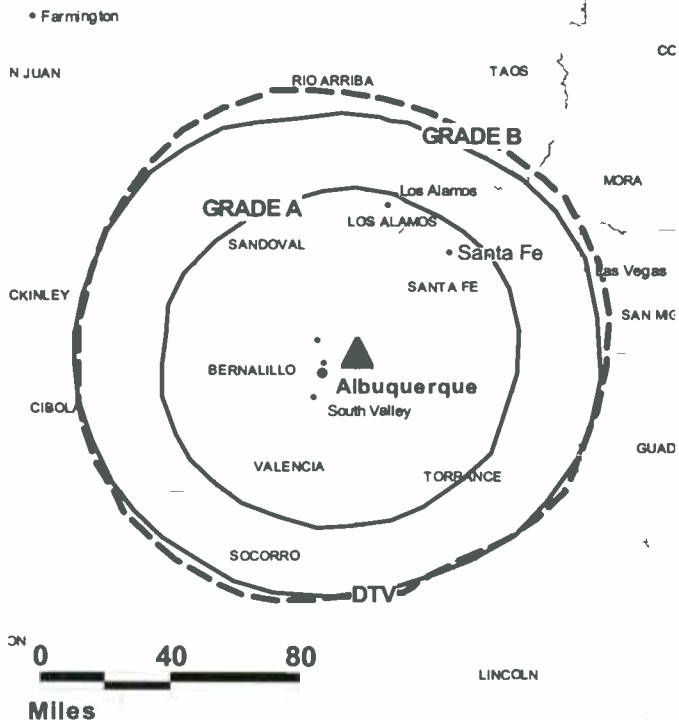
**Andrew Vrees**, Assistant News Director.

**Dan Brown**, Chief Engineer.

**John Sylvester**, Business Manager.

**John Trambley**, Program Director.

**"KOAT-TV BPCT-19860722KG GRANTED: 3/26/1987"**



© 2006 Warren Communications News

**Brian Bouloy**, Production Manager.

**Jennifer Krisco**, Creative Services Director.

**Debbie Apodaca**, Traffic Manager.

**Highest 30 Sec. Rate:** \$2500.

**City of License:** Albuquerque. **Station DMA:** Albuquerque-Santa Fe, NM. **Rank:** 46.

Circulation © 2005 Nielsen. Coverage based on Nielsen study.

GrandTotal	Cable TV Households	Non-cable TV Households	Total TV Households
Estimated Station Totals *	342,970	310,260	653,230
Average Weekly Circulation (2005)	208,006	184,023	392,029
Average Daily Circulation (2005)			201,404
Station DMA Total	Cable TV Households	Non-cable TV Households	Total TV Households
Estimated Station Totals *	299,890	300,400	600,290
Average Weekly Circulation (2005)	204,043	180,489	384,532
Average Daily Circulation (2005)			199,042
Other DMA Total	Cable TV Households	Non-cable TV Households	Total TV Households
Estimated Station Totals *	43,080	9,860	52,940
Average Weekly Circulation (2005)	3,963	3,534	7,497
Average Daily Circulation (2005)			2,362

\*Estimated station totals are sums of the Nielsen TV and Cable TV household estimates for each county in which the station registers viewing of more than 5% as per the Nielsen Survey Methods.

**KOB-DT**  
**Ch. 26**

**Network Service:** NBC.

**Grantee:** KOB-TV LLC, 4 Broadcast Plaza SW, Albuquerque, NM 87104.

**Studio:** 4 Broadcast Plaza SW, Albuquerque, NM 87104.

**Mailing Address:** Box 1351, Albuquerque, NM 87103.

**Phone:** 505-243-4411. **Fax:** 505-764-2522.

**E-mail:** [sraybon@kobtv.com](mailto:sraybon@kobtv.com)

**Web Site:** <http://www.kobtv.com>

**Technical Facilities:** Channel No. 26 (542-548 MHz). Authorized power: 270-kw max. visual, aural. Antenna: 4190-ft above av. terrain, 170-ft. above ground, 10796-ft. above sea level.

Latitude	35°	12'	42"
Longitude	106°	26'	58"

**Note:** Latitude and longitude coordinates shown are based on the North American Datum of 1927 (NAD 27) as currently required by the Mass Media Bureau of the FCC.

**Ownership:** Hubbard Broadcasting Inc. (Group Owner).

**Began Operation:** August 2, 2002. Standard Definition. Station operating under Special Temporary Authority at 80-kw max. visual.

**Represented (legal):** Holland & Knight LLP.

**Represented (sales):** Petry Television Inc.

**Personnel:**

**Jerry Danziger**, Vice Chairman.

**Susan Connor**, Station Manager.

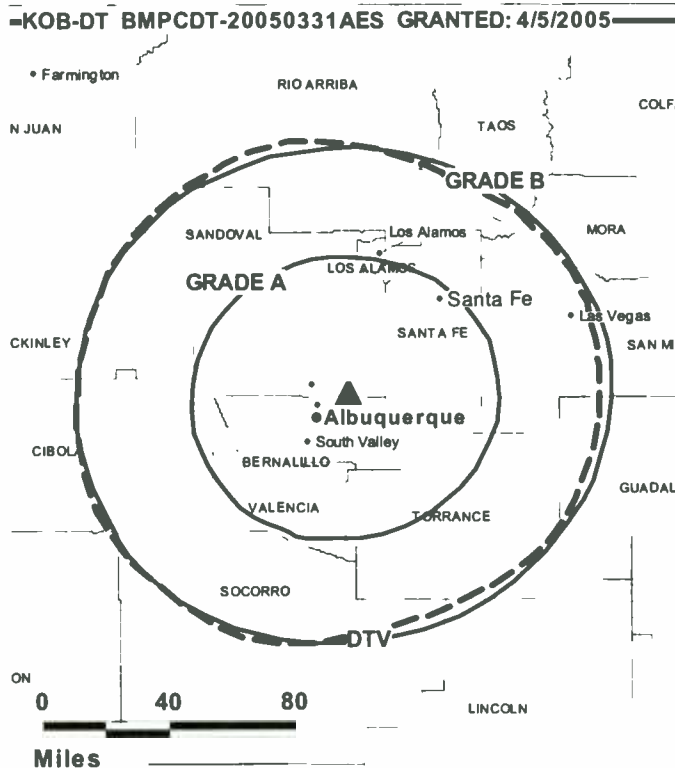
**Mike Burgess**, Vice President & General Manager.

**Barbara Wagener**, General Sales Manager.

**Sue Raybon**, Local Sales Manager.

**Sean Anker**, Chief Engineer & Production Manager.

**Dru Felt**, Business Manager.



© 2006 Warren Communications News

**Juanita Garay**, Program Coordinator.

**Girard Demarest**, Promotion Director.

**Bernadette Himeur**, Traffic Manager.

**City of License:** Albuquerque. **Station DMA:** Albuquerque-Santa Fe, NM. **Rank:** 46.

**Nielsen Data:** Not available.

**KOB-TV**

**Ch. 4**

**(Operates satellites KOBG-TV, Silver City; KOBF, Farmington; KOBR, Roswell)**

**Network Service:** NBC.

**Licensee:** KOB-TV LLC, 3415 University Ave., St. Paul, MN 55114.

**Studio:** 4 Broadcast Plaza SW, Albuquerque, NM 87104.

**Mailing Address:** Box 1351, Albuquerque, NM 87103.

**Phone:** 505-243-4411. **Fax:** 505-764-2522.

**E-mail:** sraybon@kobtv.com

**Web Site:** http://www.kobtv.com

**Technical Facilities:** Channel No. 4 (66-72 MHz). Authorized power: 27-kw visual, 2.7-kw aural. Antenna: 4200-ft above av. terrain, 183-ft. above ground, 10833-ft. above sea level.

Latitude 35° 12' 42"  
Longitude 106° 26' 57"

**Transmitter:** Sandia Crest.

**Digital Facilities:** Channel No. 26 (542-548 MHz). Power: 270-kw max. visual, aural. Antenna: 4190-ft above av. terrain, 170-ft. above ground, 10796-ft. above sea level.

Latitude 35° 12' 42"  
Longitude 106° 26' 58"

**Note:** Latitude and longitude coordinates shown are based on the North American Datum of 1927 (NAD 27) as currently required by the Mass Media Bureau of the FCC.

**Multichannel TV Sound:** Stereo only.

**Satellite Earth Stations:** Transmitter RCA; Andrew, 2.4-meter Ku-band; RCA Americom, 4.6-meter Ku-band; Scientific-Atlanta, 5-meter C-band; Satellite Technology, 5.5-meter Ku-band; Harris, 6.2-meter Ku-band; Scientific-Atlanta, Harris receivers.

**SNG Mobile Dish:** Hubcom, Ku-band, .

**News Services:** NOAA, NIWS, NBC News Channel, Conus, AP.

**Ownership:** Hubbard Broadcasting Inc. (Group Owner).

**Began Operation:** November 29, 1948. Sale to present owner by Wayne Coy & Time Inc. approved by FCC March 13, 1957 (Television Digest, Vol. 13:2, 11). Sale to Wayne Coy & Time Inc. by T. H. Pepperday approved by FCC 1952 (Vol. 8:9, 16, 17, 22).

**Represented (sales):** Petry Television Inc.

**Represented (legal):** Holland & Knight LLP.

**Represented (engineering):** du Treil, Lundin & Rackley Inc.

**Personnel:**

**Jerry Danziger,** Vice Chairman.

**Susan Connor,** Station Manager.

**Barbara Wagener,** General Sales Manager.

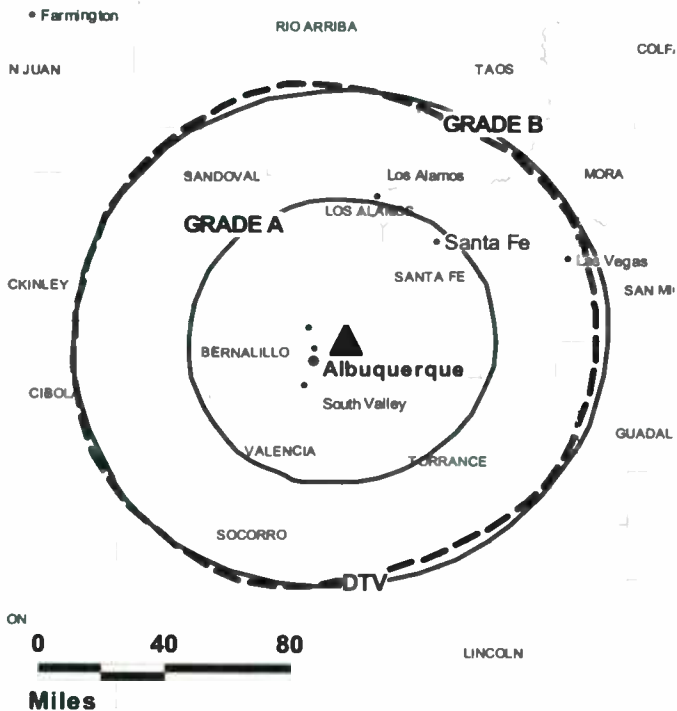
**Mike Burgess,** Vice President & General Manager.

**Sue Raybon,** Local Sales Manager.

**Sean Anker,** Engineering & Production Manager.

**Dru Felt,** Business Manager.

**-KOB-TV BPCT-1693 GRANTED: 6/2/1953**



© 2006 Warren Communications News

**Juanita Garay,** Program Coordinator.

**Girard Demarest,** Promotion Manager.

**Bernadette Himeur,** Traffic Manager.

**Rates:** On request.

**City of License:** Albuquerque. **Station DMA:** Albuquerque-Santa Fe, NM. **Rank:** 46.

Circulation © 2005 Nielsen. Coverage based on Nielsen study.

GrandTotal	Cable TV Households	Non-cable TV Households	Total TV Households
Estimated Station Totals *	213,780	309,510	523,290
Average Weekly Circulation (2005)	145,039	162,487	307,526
Average Daily Circulation (2005)			146,056
Station DMA Total	Cable TV Households	Non-cable TV Households	Total TV Households
Estimated Station Totals *	212,280	300,400	512,680
Average Weekly Circulation (2005)	143,926	160,300	304,226
Average Daily Circulation (2005)			144,629
Other DMA Total	Cable TV Households	Non-cable TV Households	Total TV Households
Estimated Station Totals *	1,500	9,110	10,610
Average Weekly Circulation (2005)	1,113	2,187	3,300
Average Daily Circulation (2005)			1,427

\*Estimated station totals are sums of the Nielsen TV and Cable TV household estimates for each county in which the station registers viewing of more than 5% as per the Nielsen Survey Methods.



**New Mexico — Albuquerque**

**KRQE**

**Ch. 13**

**(Operates satellites KREZ-TV, Durango; KBIM-TV, Roswell)**

**Network Service:** CBS.

**Licensee:** Emmis Television License LLC, One Emmis Plaza, 40 Monument Circle, Suite 700, Indianapolis, In 46204.

**Studio:** 13 Broadcast Plaza S.W., Albuquerque, NM 87104.

**Mailing Address:** 13 Broadcast Plaza S.W., Albuquerque, NM 87104.

**Phone:** 505-243-2285. **Fax:** 505-248-1464.

**E-mail:** krqe@krqe.com

**Web Site:** http://www.krqe.com

**Technical Facilities:** Channel No. 13 (210-216 MHz). Authorized power: 89.1-kw visual, 8.98-kw aural. Antenna: 4180-ft above av. terrain, 143-ft. above ground, 10791-ft. above sea level.

Latitude 35° 12' 40"  
Longitude 106° 26' 57"

Requests CP for change to 88.3-kw visual, 4222-ft above av. terrain, 177-ft. above ground, 10827-ft. above sea level; BPCT-950802KE.

**Transmitter:** Sandia Crest.

**Digital Facilities:** Channel No. 16 (482-488 MHz). Power: 55-kw max. visual. Antenna: 4167-ft above av. terrain, 130-ft. above ground.

Latitude 35° 12' 40"  
Longitude 106° 26' 57"

**Note:** Latitude and longitude coordinates shown are based on the North American Datum of 1927 (NAD 27) as currently required by the Mass Media Bureau of the FCC.

**Multichannel TV Sound:** Stereo and separate audio program.

**Satellite Earth Stations:** Transmitter Harris; Scientific-Atlanta, 4.2-meter Ku-band; Microdyne, 5-meter C-band; Scientific-Atlanta, 7-meter C-band; Scientific-Atlanta, Microdyne, M/A-Corn receivers.

**News Service:** AP.

**Ownership:** Emmis Communications Corp. (Group Owner).

**Began Operation:** October 4, 1953. Sale to New Mexico Broadcasting Co. by estate of Goldie Hebenstreit approved by FCC June 5, 1984. Transfer of control to Lee Enterprises Inc. approved by FCC September 16, 1991. Sale to present owner by Lee Enterprises Inc. approved by FCC September 27, 2000 (Television Digest, Vol. 40:20).

**Represented (sales):** Harrington, Righter & Parsons Inc.

**Represented (legal):** Reed, Smith, Shaw & McClay.

**Personnel:**

**William Anderson,** General Manager.

**Arnie Routson,** General Sales Manager.

**Kim Smith,** Local Sales Manager.

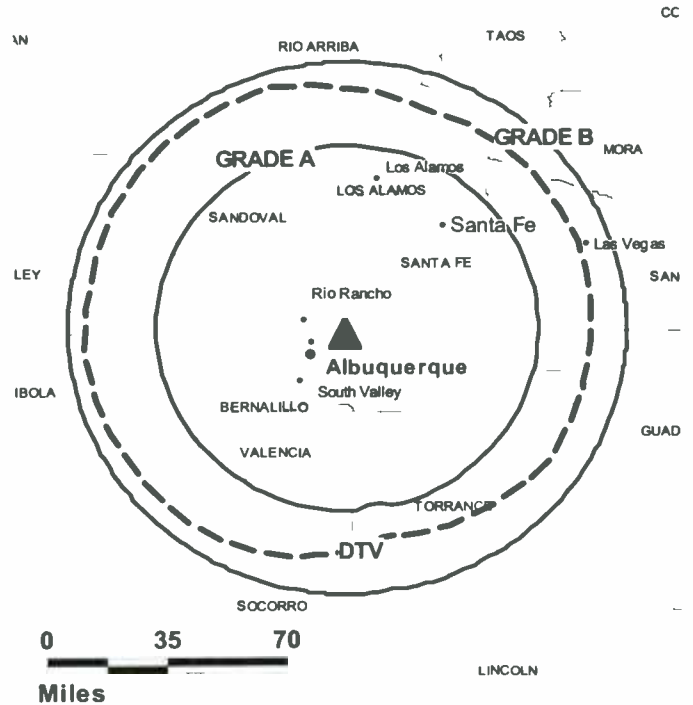
**Mary Lou Davis,** National Sales Manager.

**Michelle Donaldson,** News Director.

**Frank Lilley,** Engineering Director.

**Bill Worden,** Business Manager.

**KRQE BPCT-19950802KE GRANTED: 8/29/1995**



© 2006 Warren Communications News

**Frank Woskofs,** Program & Production Manager.

**Parker Harms,** Promotion Director.

**Pat Gonzales,** Traffic Manager.

**Highest 30 Sec. Rate:** \$10,000.

**City of License:** Albuquerque. **Station DMA:** Albuquerque-Santa Fe, NM. **Rank:** 46.

Circulation © 2005 Nielsen. Coverage based on Nielsen study.

GrandTotal	Cable TV Households	Non-cable TV Households	Total TV Households
Estimated Station Totals *	229,820	309,510	539,330
Average Weekly Circulation (2005)	156,408	178,611	335,019
Average Daily Circulation (2005)			167,753
Station DMA Total	Cable TV Households	Non-cable TV Households	Total TV Households
Estimated Station Totals *	228,320	300,400	528,720
Average Weekly Circulation (2005)	155,487	176,195	331,682
Average Daily Circulation (2005)			166,100
Other DMA Total	Cable TV Households	Non-cable TV Households	Total TV Households
Estimated Station Totals *	1,500	9,110	10,610
Average Weekly Circulation (2005)	921	2,416	3,337
Average Daily Circulation (2005)			1,653

\*Estimated station totals are sums of the Nielsen TV and Cable TV household estimates for each county in which the station registers viewing of more than 5% as per the Nielsen Survey Methods.

# New Mexico — Albuquerque

## KRQE-DT

### Ch. 16

**Network Service:** CBS.

**Licensee:** Emmis Television License LLC, One Emmis Plaza, 40 Monument Circle, Suite 700, Indianapolis, In 46204.

**Studio:** 13 Broadcast Plaza SW, Albuquerque, NM 87104.

**Mailing Address:** 13 Broadcast Plaza SW, Albuquerque, NM 87104.

**Phone:** 505-243-2285. **Fax:** 505-248-1464.

**E-mail:** krqe@krqe.com

**Web Site:** <http://www.krqe.com>

**Technical Facilities:** Channel No. 16 (482-488 MHz). Authorized power: 55-kw max. visual. Antenna: 4167-ft above av. terrain, 130-ft. above ground.

Latitude	35°	12'	40"
Longitude	106°	26'	57"

Holds CP for change to 75-kw max. visual, 4160-ft above av. terrain, 130-ft. above ground; BMPCDT-20020319AAC.

**Note:** Latitude and longitude coordinates shown are based on the North American Datum of 1927 (NAD 27) as currently required by the Mass Media Bureau of the FCC.

**Ownership:** Emmis Communications Corp. (Group Owner).

**Began Operation:** May 31, 2002. High Definition.

**Represented (sales):** Continental Television Sales.

#### Personnel:

**William Anderson**, General Manager.

**Arnie Routson**, General Sales Manager.

**Kim Smith**, Local Sales Manager.

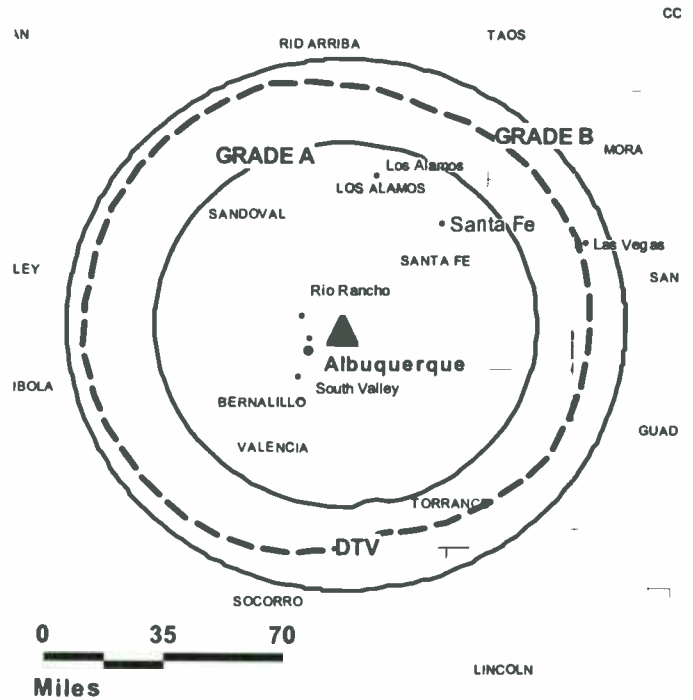
**Mary Lou Davis**, National Sales Manager.

**Michelle Donaldson**, News Director.

**Frank Lilley**, Engineering Director.

**Bill Worden**, Business Manager.

KRQE-DT BMPCDT-20020319AAC GRANTED: 4/12/2002



© 2006 Warren Communications News

**Frank Woskofs**, Program & Production Manager.

**Parker Harms**, Promotion Director.

**Pat Gonzales**, Traffic Manager.

**City of License:** Albuquerque. **Station DMA:** Albuquerque-Santa Fe, NM. **Rank:** 46.

**Nielsen Data:** Not available.

**KTFQ-TV**  
**Ch. 14**

**Network Service:** TEL.

**Licensee:** Telefutera Albuquerque LLC, 1999 Avenue of the Stars, Suite 3050, Los Angeles, CA 90067.

**Studio:** 211 Montano Rd. NW, Suite A, Albuquerque, NM 87107.

**Mailing Address:** 211 Montano Rd. NW, Suite A, Albuquerque, NM 87107.

**Phone:** 505-345-0014. **Fax:** 505-345-4217.

**Technical Facilities:** Channel No. 14 (470-476 MHz). Authorized power: 5000-kw max. visual. Antenna: 1234-ft above av. terrain, 1014-ft. above ground, 7014-ft. above sea level.

Latitude 35° 24' 44"  
Longitude 106° 43' 32"

**Transmitter:** 6.2-mi. N 68 degrees to Santa Ana Pueblo.

**Note:** Latitude and longitude coordinates shown are based on the North American Datum of 1927 (NAD 27) as currently required by the Mass Media Bureau of the FCC.

**Ownership:** Univision Communications Inc. (Group Owner).

**Began Operation:** April 28, 1999. Sale to present owner by Paxson Communications Corp. approved by FCC May 2, 2003.

**Represented (legal):** Shaw Pittman.

**Represented (engineering):** John F. X. Browne & Associates PC.

**Personnel:**

**Barb Wagoner**, General Sales Manager.

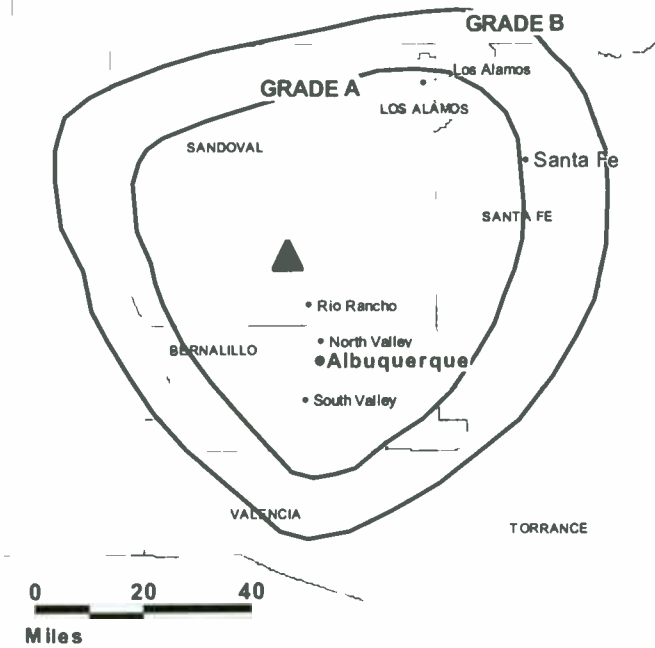
**Jennifer Fisk**, Business Manager.

**Kathy Salazar**, Local Sales Manager.

**Rates:** On request.

**City of License:** Albuquerque. **Station DMA:** Albuquerque-Santa Fe, NM. **Rank:** 46.

**KTFQ-TV BPCT-19950302KL GRANTED: 12/1/1998**



© 2006 Warren Communications News

Circulation © 2005 Nielsen. Coverage based on Nielsen study.

GrandTotal	Cable TV Households	Non-cable TV Households	Total TV Households
Estimated Station Totals *	0	111,070	111,070
Average Weekly Circulation (2005)	0	7,019	7,019
Average Daily Circulation (2005)			1,940

Station DMA Total	Cable TV Households	Non-cable TV Households	Total TV Households
Estimated Station Totals *	0	111,070	111,070
Average Weekly Circulation (2005)	0	7,019	7,019
Average Daily Circulation (2005)			1,940

\*Estimated station totals are sums of the Nielsen TV and Cable TV household estimates for each county in which the station registers viewing of more than 5% as per the Nielsen Survey Methods.

**Television & Cable Factbook: ONLINE**

For information, call 800-771-9202  
[www.factbookonline.com](http://www.factbookonline.com)

**KOCT**  
**Ch. 6**  
**(Satellite of KOAT-TV, Albuquerque)**

**Network Service:** ABC.

**Licensee:** KOAT Hearst-Argyle Television Inc., 888 7th Ave., New York, NY 10106.

**Studio:** 3801 Carlisle Blvd. NE, Albuquerque, NM 87107.

**Mailing Address:** Box 25982, Albuquerque, NM 87125.

**Phone:** 505-884-7777. **Fax:** 505-884-6282.

**E-mail:** drbrown@hearst.com

**Web Site:** http://www.thenewmexicochannel.com

**Technical Facilities:** Channel No. 6 (82-88 MHz). Authorized power: 100-kw visual, 10-kw aural. Antenna: 1200-ft above av. terrain, 1047-ft. above ground, 4758-ft. above sea level.

Latitude 32° 47' 39"  
 Longitude 104° 12' 27"

**Transmitter:** 12-mi. E of Artesia on Rte. 82.

**Digital Facilities:** Channel No. 19 (500-506 MHz). Power: 912-kw max. visual, aural. Antenna: 1093-ft above av. terrain, 906-ft. above ground, 4616-ft. above sea level.

Latitude 32° 47' 38"  
 Longitude 104° 12' 29"

**Note:** Latitude and longitude coordinates shown are based on the North American Datum of 1927 (NAD 27) as currently required by the Mass Media Bureau of the FCC.

**Multichannel TV Sound:** Stereo only.

**News Services:** UPI, CNN Newsource, AP, ABC NewsOne.

**Ownership:** Hearst-Argyle Television Inc. (Group Owner).

**Began Operation:** August 24, 1956. Sale to present owner by Pulitzer Publishing Co. approved by FCC November 24, 1998 (Television Digest, Vol. 38:22, 48). Sale to Pulitzer Publishing Co. by March Media Inc. approved by FCC December 18, 1992. Sale to March Media by John B. Walton Jr. approved by FCC February 24, 1976. Sale to Walton by John Deme approved by FCC September 7, 1966 (Vol. 6:22, 37). Sale to Deme (Voice of the Cavems Inc.) by Edward P. Talbott & associates approved by FCC June 19, 1963 (Vol. 3:9, 25). Transfer of control by Nancy H. Battison to Talbott group approved by FCC February 20, 1958 (Vol. 14:2, 8).

**Represented (sales):** Eagle.

**Represented (legal):** Brooks, Pierce, McLendon, Humphrey & Leonard.

**Personnel:**

**Mary Lynn Roper,** President & General Manager.

**Laura Hargis,** General Sales Manager.

**Frank Montoya,** Local Sales Manager.

**Melissa Coburn,** National Sales Manager.

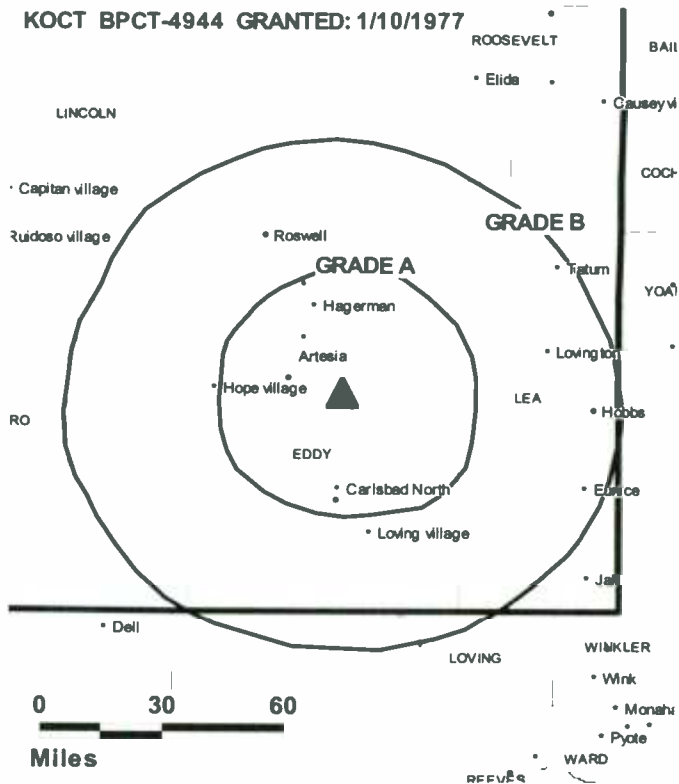
**Sue Stephens,** News Director.

**Andrew Vrees,** Assistant News Director.

**Dan Brown,** Chief Engineer.

**John Sylvester,** Business Manager.

KOCT BPCT-4944 GRANTED: 1/10/1977



© 2006 Warren Communications News

**John Trambley,** Program Director.

**Brian Bouloy,** Production Manager.

**Jennifer Krisco,** Creative Services Director.

**Debbie Apodaca,** Traffic Manager.

**Rates:** On request.

**City of License:** Carlsbad. **Station DMA:** Albuquerque-Santa Fe, NM. **Rank:** 46.

Circulation © 2005 Nielsen. Coverage based on Nielsen study.

GrandTotal	Cable TV Households	Non-cable TV Households	Total TV Households
Estimated Station Totals *	12,830	16,090	28,920
Average Weekly Circulation (2005)	7,660	2,048	9,708
Average Daily Circulation (2005)			4,255
Station DMA Total	Cable TV Households	Non-cable TV Households	Total TV Households
Estimated Station Totals *	12,830	16,090	28,920
Average Weekly Circulation (2005)	7,660	2,048	9,708
Average Daily Circulation (2005)			4,255

\*Estimated station totals are sums of the Nielsen TV and Cable TV household estimates for each county in which the station registers viewing of more than 5% as per the Nielsen Survey Methods.

**KOCT-DT**

**Ch. 19**

**Network Service:** ABC.

**Grantee:** KOAT Hearst-Argyle Television Inc., 3801 Carlisle Blvd. NE, Albuquerque, NM 87107.

**KOCT-DT:** 3801 Carlisle Blvd. NE, Albuquerque, NM 87101.

**Mailing Address:** 3801 Carlisle Blvd. NE, Albuquerque, NM 87101.

**Phone:** 505-884-7777. **Fax:** 506-884-6282.

**E-mail:** drbrown@hearst.com

**Technical Facilities:** Channel No. 19 (500-506 MHz). Authorized power: 912-kw max. visual, aural. Antenna: 1093-ft above av. terrain, 906-ft. above ground, 4616-ft. above sea level.

Latitude	32°	47'	38"
Longitude	104°	12'	29"

**Note:** Latitude and longitude coordinates shown are based on the North American Datum of 1927 (NAD 27) as currently required by the Mass Media Bureau of the FCC.

**Ownership:** Hearst-Argyle Television Inc. (Group Owner).

**Began Operation:** Station operating under Special Temporary Authority at 3-kw max. visual; no on-air date

**Personnel:**

**Mary Lynn Roper**, President & General Manager.

**City of License:** Carlsbad. **Station DMA:** Albuquerque-Santa Fe, NM. **Rank:** 46.

**Nielsen Data:** Not available.

**KTEL-TV**  
**Ch. 25**  
**(Satellite of KTEL-LP, Albuquerque)**

**Network Service:** TMO.

**Licensee:** Ramar Communications II Ltd., 9800 University Ave., Lubbock, TX 79452.

**Studio:** 2400 Monroe NE, Albuquerque, NM 87110.

**Mailing Address:** Box 30068, Albuquerque, NM 87190.

**Phone:** 505-884-5353. **Fax:** 505-889-8390.

**E-mail:** raymoran@prodigy.net

**Web Site:** http://www.telemundo.com

**Technical Facilities:** Channel No. 25 (536-542 MHz). Authorized power: 100-kw max. visual. Antenna: 439-ft above av. terrain, 400-ft. above ground, 3576-ft. above sea level.

Latitude	32°	26'	09"
Longitude	104°	11'	14"

Holds CP for change to 113-kw max. visual, 440-ft above av. terrain, 400-ft. above ground, 3576-ft. above sea level; BPCT-20040416AAB.

**Transmitter:** 3-mi. E of Carlsbad.

**Note:** Latitude and longitude coordinates shown are based on the North American Datum of 1927 (NAD 27) as currently required by the Mass Media Bureau of the FCC.

**Ownership:** Ramar Communications II Ltd. (Group Owner).

**Began Operation:** Sale to present owner by Roger L. Mills approved by FCC August 10, 1999

**Personnel:**

**Gabriel Zabala**, General Manager.

**Ray Moran**, Chief Engineer.

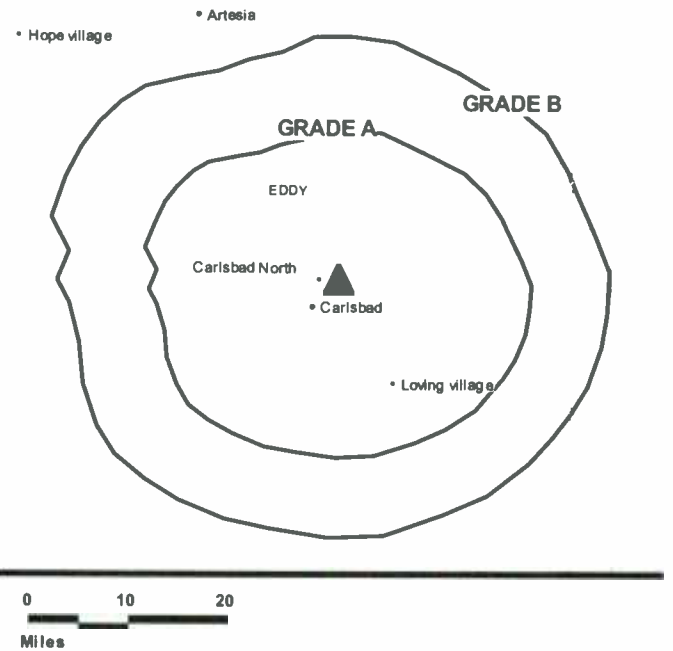
**Rates:** On request.

**City of License:** Carlsbad. **Station DMA:** Albuquerque-Santa Fe, NM. **Rank:** 46.

# Communications Daily

The Authoritative News Service of  
 Electronic Communications  
 For Information, call 800-771-9202

**KTEL-TV BPCT-20040416AAB GRANTED: 4/25/2005**



© 2006 Warren Communications News

Circulation © 2005 Nielsen. Coverage based on Nielsen study.

GrandTotal	Cable TV Households	Non-cable TV Households	Total TV Households
Estimated Station Totals *	53,790	6,780	60,570
Average Weekly Circulation (2005)	5,367	488	5,855
Average Daily Circulation (2005)			1,728
Station DMA Total	Cable TV Households	Non-cable TV Households	Total TV Households
Estimated Station Totals *	50,950	6,780	57,730
Average Weekly Circulation (2005)	5,060	488	5,548
Average Daily Circulation (2005)			1,708
Other DMA Total	Cable TV Households	Non-cable TV Households	Total TV Households
Estimated Station Totals *	2,840	0	2,840
Average Weekly Circulation (2005)	307	0	307
Average Daily Circulation (2005)			20

\*Estimated station totals are sums of the Nielsen TV and Cable TV household estimates for each county in which the station registers viewing of more than 5% as per the Nielsen Survey Methods.



**KVII-DT**  
**Ch. 20**

**Network Service:** ABC.

**Grantee:** NVG-Amarillo Inc., 3500 Lenox Rd., Suite 640, Atlanta, GA 30326.

**Studio:** One Broadcast Center, Amarillo, TX 79101.

**Mailing Address:** One Broadcast Center, Amarillo, TX 79101.

**Phone:** 806-373-1787. **Fax:** 806-371-7329.

**E-mail:** pronews7@kvii.com

**Web Site:** <http://www.kvii.com>

**Technical Facilities:** Channel No. 20 (506-512 MHz). Authorized power: 1000-kw max. visual. Antenna: 591-ft above av. terrain, 604-ft. above ground.

Latitude	34°	11'	34"
Longitude	103°	16'	46"

**Note:** Latitude and longitude coordinates shown are based on the North American Datum of 1927 (NAD 27) as currently required by the Mass Media Bureau of the FCC.

**Ownership:** New Vision Group LLC (Group Owner).

**Began Operation:** April 11, 2002. Station perating under Special Temporary Authority at 0.26-kw max. visual.

**Represented (legal):** Drinker Biddle & Reath LLP.

**Personnel:**

**Lynn Fairbanks**, President, General Manager & General Sales Manager.

**Dusty Green**, Operations Manager & News Director.

**Connie Mosley**, Local Sales Manager.

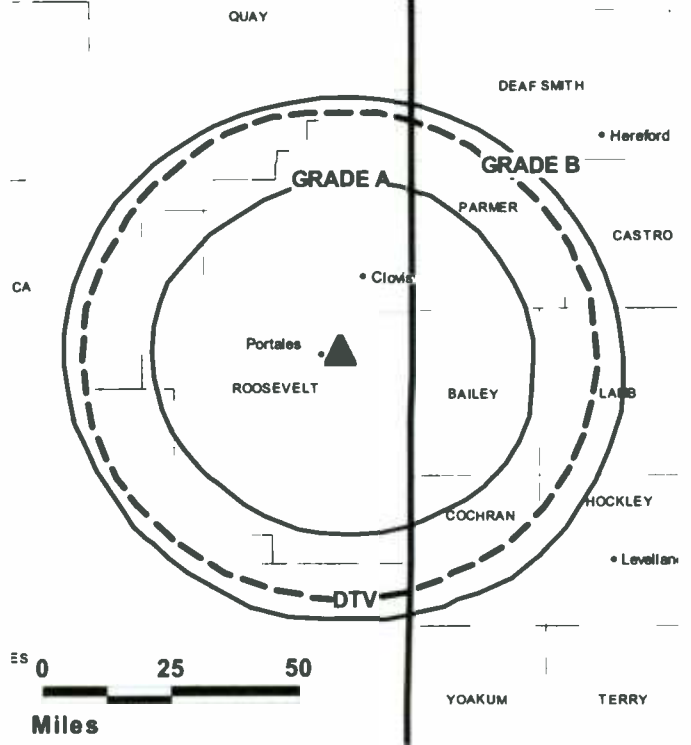
**William R. Canady**, Engineering Director.

**Laura Lane**, Business Manager.

**Paula Harris**, Program Director.

**Lisa Schmidt**, Production Manager & Creative Services Director.

**KVII-DT BPCDT-19991029ACF GRANTED: 11/6/2000**



© 2006 Warren Communications News

**Margaret Burris**, Traffic Manager.

**City of License:** Clovis. **Station DMA:** Amarillo, TX. **Rank:** 131.

**Nielsen Data:** Not available.

**KVIH-TV**  
**Ch. 12**  
 (Satellite of KVII-TV, Amarillo)

**Network Service:** ABC.

**Licensee:** NVG-Amarillo Inc., 3500 Lenox Rd., Suite 640, Atlanta, GA 30326.

**Studio:** One Broadcast Center, Amarillo, TX 79101-4328.

**Mailing Address:** One Broadcast Center, Amarillo, TX 79101-4328.

**Phone:** 806-373-1787. **Fax:** 806-371-7329.

**E-mail:** pronews7@kvii.com

**Web Site:** http://www.kvii.com

**Technical Facilities:** Channel No. 12 (204-210 MHz). Authorized power: 178-kw visual, 3.5-kw aural. Antenna: 670-ft above av. terrain, 719-ft. above ground, 4749-ft. above sea level.

Latitude 34° 11' 34"  
 Longitude 103° 16' 44"

**Transmitter:** 3.4-mi. ENE of center of Portales, 0.55-mi. NE of State Rte. 88.

**Digital Facilities:** Channel No. 20 (506-512 MHz). Power: 1000-kw max. visual. Antenna: 591-ft above av. terrain, 604-ft. above ground.

Latitude 34° 11' 34"  
 Longitude 103° 16' 46"

**FCC Digital File Number:** BPCDT-19991029ACE. Granted: November 06, 2000.

**Note:** Latitude and longitude coordinates shown are based on the North American Datum of 1927 (NAD 27) as currently required by the Mass Media Bureau of the FCC.

**Ownership:** New Vision Group LLC (Group Owner).

**Began Operation:** December 2, 1956. Sale to Barrington Broadcasting Texas Corp. approved by FCC June 15, 2005, but not yet consummated. Sale to present owner by Marsh Media Inc. approved by FCC October 25, 2002. Sale to Marsh Media Inc. by McAlister Television Enterprises approved by FCC July 28, 1986 (Television Digest, Vol. 26:31). Sale to McAlister Television Enterprises by Melvin L. Wheeler approved by FCC March 23, 1979. Sale to Wheeler by Bass Broadcasting approved by FCC October 5, 1976. Sale to Bass by Marshall Enterprises Inc. approved by FCC January 22, 1964. Sale to Marshall Enterprises by Texas-New Mexico Broadcasting Co. approved by FCC November 15, 1961. Sale to Texas-New Mexico Broadcasting Co. by Frank Lesley & Mae Strauss approved by FCC October 22, 1959 (Vol. 15:38, 43).

**Represented (sales):** Katz Television.

**Represented (legal):** Drinker Biddle & Reath LLP.

**Represented (engineering):** Smith & Fisher.

**Personnel:**

Lynn Fairbanks, President, General Manager & General Sales Manager.

Dusty Green, Operations Manager & News Director.

Connie Mosley, Local Sales Manager.

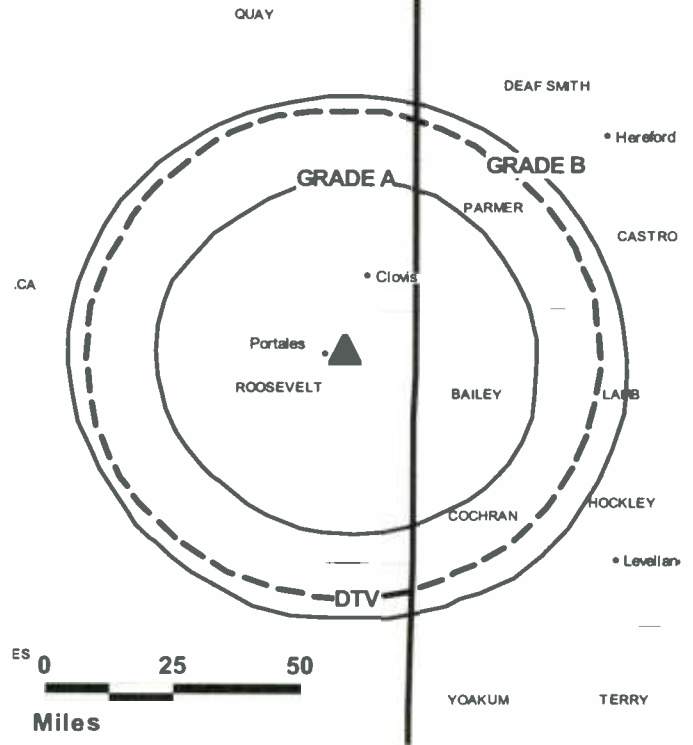
William R. Canady, Engineering Director.

Laura Lane, Business Manager.

Paula Harris, Program Director.

Lisa Schmidt, Production Manager & Creative Services Director.

**KVIH-TV BMPCT-6454 GRANTED: 6/7/1967**



© 2006 Warren Communications News

Margaret Burris, Traffic Manager.

**Rates:** On request.

**City of License:** Clovis. **Station DMA:** Amarillo, TX. **Rank:** 131.

Circulation © 2005 Nielsen. Coverage based on Nielsen study.

GrandTotal	Cable TV Households	Non-cable TV Households	Total TV Households
Estimated Station Totals *	15,100	7,300	22,400
Average Weekly Circulation (2005)	8,492	978	9,470
Average Daily Circulation (2005)			3,337
Station DMA Total	Cable TV Households	Non-cable TV Households	Total TV Households
Estimated Station Totals *	15,100	6,280	21,380
Average Weekly Circulation (2005)	8,492	927	9,419
Average Daily Circulation (2005)			3,322
Other DMA Total	Cable TV Households	Non-cable TV Households	Total TV Households
Estimated Station Totals *	0	1,020	1,020
Average Weekly Circulation (2005)	0	51	51
Average Daily Circulation (2005)			15

\*Estimated station totals are sums of the Nielsen TV and Cable TV household estimates for each county in which the station registers viewing of more than 5% as per the Nielsen Survey Methods.

**KOBF**  
**Ch. 12**  
**(Satellite of KOB-TV, Albuquerque)**

**Network Service:** NBC.

**Licensee:** KOB-TV LLC, 3415 University Ave., St. Paul, MN 55114.

**Studio:** 825 W. Broadway, Farmington, NM 87401.

**Mailing Address:** 825 W. Broadway, Farmington, NM 87401.

**Phone:** 505-326-1141. **Fax:** 505-327-5196.

**E-mail:** newsroom@kobftv.com

**Web Site:** http://www.kobftv.com

**Technical Facilities:** Channel No. 12 (204-210 MHz). Authorized power: 316-kw visual, 31.6-kw aural. Antenna: 410-ft above av. terrain, 209-ft. above ground, 6049-ft. above sea level.

Latitude 36° 41' 43"  
 Longitude 108° 13' 14"

**Transmitter:** 2-mi. SSW of Farmington on Hwy. 371.

**Digital Facilities:** Channel No. 17 (488-494 MHz). Power: 290-kw max. visual. Antenna: 335-ft above av. terrain, 102-ft. above ground.

Latitude 36° 41' 43"  
 Longitude 108° 13' 14"

**FCC Digital File Number:** BPCDT-19991028AEJ. Granted: March 07, 2000.

**Note:** Latitude and longitude coordinates shown are based on the North American Datum of 1927 (NAD 27) as currently required by the Mass Media Bureau of the FCC.

**Satellite Earth Station:** Transmitter RCA; RCA Americom, Ku-band; Avcom receivers.

**News Services:** NBC News Channel, Conus, AP.

**Ownership:** Hubbard Broadcasting Inc. (Group Owner).

**Began Operation:** October 20, 1972. Sale to present owner by Stephen Adams, et al., approved by FCC July 27, 1983. Sale to Adams by John R. Catsis, et al., approved by FCC January 30, 1981. Sale by Gerald R. Proctor, et al., approved by FCC January 26, 1977.

**Represented (sales):** Petry Television Inc.

**Represented (legal):** Holland & Knight LLP.

**Personnel:**

**Steve Henderson,** General Manager.

**Don Vaughn,** Director of Operations & Sales.

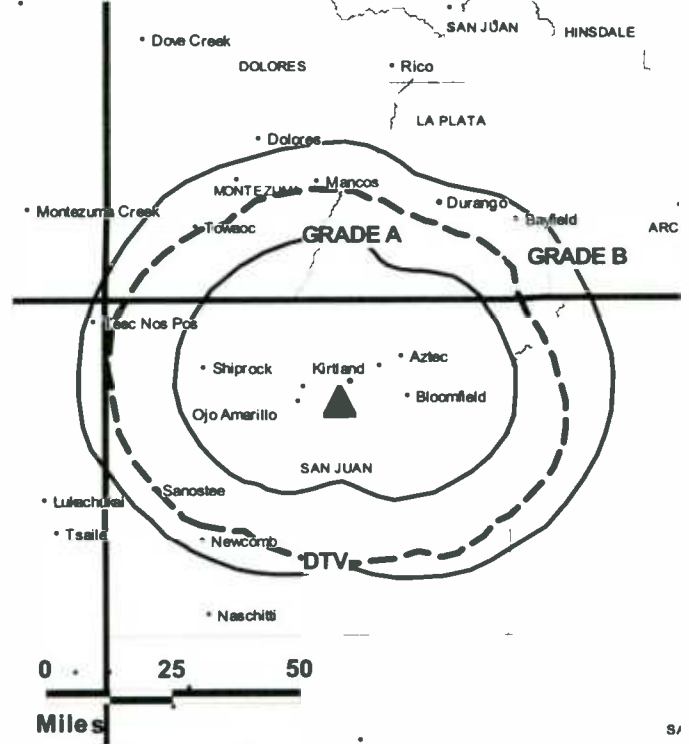
**Scott Michlin,** News Director.

**Dan Harlin,** Chief Engineer.

**George Thomas,** Production Manager.

**Highest 30 Sec. Rate:** \$425.

**KOBF BPCT-19830803KE GRANTED: 8/31/1983**



© 2006 Warren Communications News

**City of License:** Farmington. **Station DMA:** Albuquerque-Santa Fe, NM. **Rank:** 46.

Circulation © 2005 Nielsen. Coverage based on Nielsen study.

GrandTotal	Cable TV Households	Non-cable TV Households	Total TV Households
Estimated Station Totals *	47,440	45,980	93,420
Average Weekly Circulation (2005)	34,222	10,446	44,668
Average Daily Circulation (2005)			21,564
Station DMA Total	Cable TV Households	Non-cable TV Households	Total TV Households
Estimated Station Totals *	47,440	42,760	90,200
Average Weekly Circulation (2005)	34,222	10,095	44,317
Average Daily Circulation (2005)			21,496
Other DMA Total	Cable TV Households	Non-cable TV Households	Total TV Households
Estimated Station Totals *	0	3,220	3,220
Average Weekly Circulation (2005)	0	351	351
Average Daily Circulation (2005)			68

\*Estimated station totals are sums of the Nielsen TV and Cable TV household estimates for each county in which the station registers viewing of more than 5% as per the Nielsen Survey Methods.

**KOBF-DT**  
**Ch. 17**

**Network Service:** NBC.

**Grantee:** KOB-TV LLC, 825 W. Broadway, Farmington, NM 87401.

**Studio:** 825 W. Broadway, Farmington, NM 87401.

**Mailing Address:** 825 W. Broadway, Farmington, NM 87401.

**Phone:** 505-326-1141. **Fax:** 505-327-5196.

**E-mail:** newsroom@kobftv.com

**Web Site:** http://www.kobftv.com

**Technical Facilities:** Channel No. 17 (488-494 MHz). Authorized power: 290-kw max. visual. Antenna: 335-ft above av. terrain, 102-ft. above ground.

Latitude	36°	41'	43"
Longitude	108°	13'	14"

**Note:** Latitude and longitude coordinates shown are based on the North American Datum of 1927 (NAD 27) as currently required by the Mass Media Bureau of the FCC.

**Ownership:** Hubbard Broadcasting Inc. (Group Owner).

**Began Operation:** May 1, 2003. Standard Definition. Station operating under Special Temporary Authority at 10-kw max. visual.

**Represented (legal):** Holland & Knight LLP.

**Personnel:**

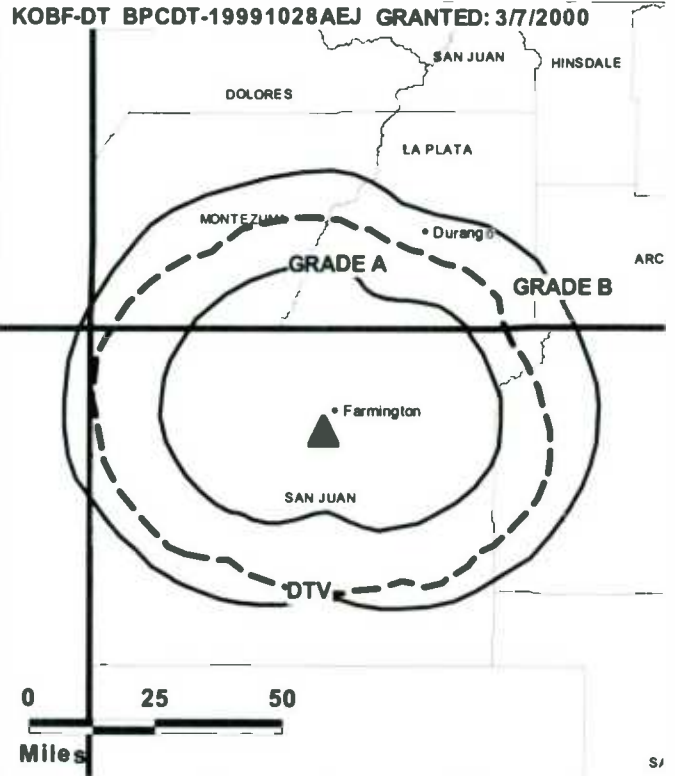
**Steve Henderson,** General Manager.

**Don Vaughn,** Director of Operations & Sales.

**Scott Michlin,** News Director.

**Dan Harlin,** Chief Engineer.

**George Thomas,** Production Manager.



© 2006 Warren Communications News

**City of License:** Farmington. **Station DMA:** Albuquerque-Santa Fe, NM. **Rank:** 46.

**Nielsen Data:** Not available.

**KOFT-DT**

**Ch. 8**

**Network Service:** ABC.

**Grantee:** KOAT Hearst-Argyle Television Inc., 3801 Carlisle NE, Albuquerque, NM 87107.

**Studio:** 3801 Carlisle Blvd. NE, Albuquerque, NM 87107.

**Mailing Address:** Box 25982, Albuquerque, NM 87115.

**Phone:** 505-884-7777; 505-884-6324. **Fax:** 505-884-6282.

**E-mail:** tvsales@thenewmexicochannel.com

**Web Site:** http://www.thenewmexicochannel.com

**Technical Facilities:** Channel No. 8 (180-186 MHz). Authorized power: 40-kw visual, aural. Antenna: 544-ft above av. terrain, 166-ft. above ground, 6196-ft. above sea level.

Latitude	36°	40'	17.00"
Longitude	108°	13'	52.70"

**Note:** Latitude and longitude coordinates shown are based on the North American Datum of 1927 (NAD 27) as currently required by the Mass Media Bureau of the FCC.

**Ownership:** Hearst-Argyle Television Inc. (Group Owner).

**Began Operation:** May 15, 2003. Standard Definition. Station operating under Special Temporary Authority at 2.4-kw max. visual; no on-air date.

**Personnel:**

**Mary Lynn Roper**, President & General Manager.

**Laura Hargis**, General Sales Manager.

**Frank Montoya**, Local Sales Manager.

**Melissa Coburn**, National Sales Manager.

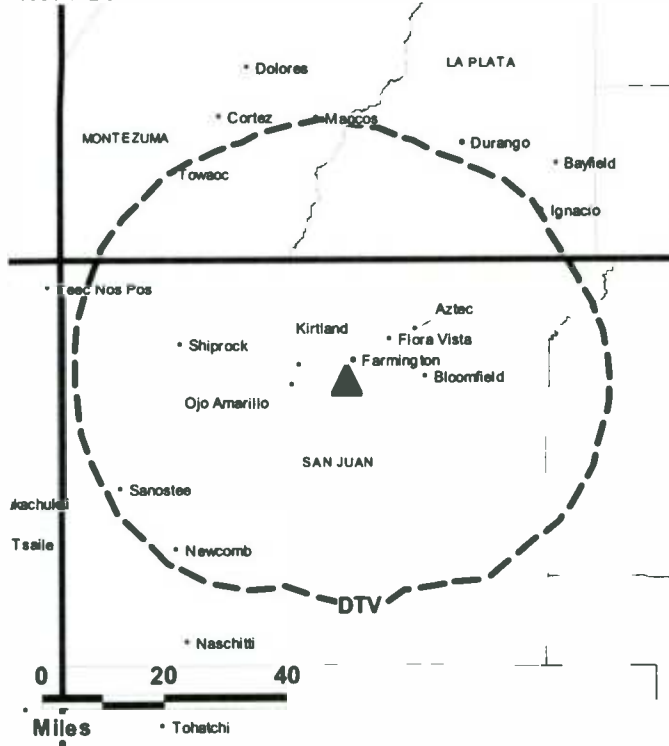
**Sue Stephens**, News Director.

**Dan Brown**, Chief Engineer.

**John Sylvester**, Business Manager.

**John Trambley**, Program Director.

**KOFT-DT BPCDT-20041028AGN GRANTED: 11/2/2004**



© 2006 Warren Communications News

**Brian Boulay**, Production Manager.

**Jennifer Krisco**, Creative Services Director.

**Debbie Apodaca**, Traffic Manager.

**City of License:** Farmington. **Station DMA:** Albuquerque-Santa Fe, NM. **Rank:** 46.

**Nielsen Data:** Not available.

**KHFT**  
**Ch. 29**

**Network Service:** UPN.

**Licensee:** Ramar Communications II Ltd., 9800 University Ave., Lubbock, TX 79423.

**Studio:** 2401 N. Jefferson St., Hobbs, NM 88240.

**Mailing Address:** 2401 N. Jefferson St., Hobbs, NM 88240.

**Phone:** 505-392-2929. **Fax:** 505-767-9421.

**Web Site:** <http://www.upn.com>

**Technical Facilities:** Channel No. 29 (560-566 MHz). Authorized power: 750-kw visual. Antenna: 552-ft above av. terrain, 502-ft. above ground, 4121-ft. above sea level.

Latitude	32°	43'	28"
Longitude	103°	05'	46"

**Transmitter:** 2.9-mi. E of Hobbs on Marland Dr.

**Digital Facilities:** Channel No. 16 (482-488 MHz). Power: 50-kw max. visual, aural. Antenna: 528-ft above av. terrain, 489-ft. above ground, 4107-ft. above sea level.

Latitude	32°	43'	28"
Longitude	103°	005'	46"

**Note:** Latitude and longitude coordinates shown are based on the North American Datum of 1927 (NAD 27) as currently required by the Mass Media Bureau of the FCC.

**Ownership:** Ramar Communications II Ltd. (Group Owner).

**Began Operation:** February 1, 1989. Sale to Broadcast Services of the Southwest Inc. by Hobbs Family Television approved by FCC May 3, 1996. Sale to present owner by Broadcast Services of the Southwest Inc. approved by FCC June 4, 1997.

**Represented (legal):** Leventhal, Senter & Lerman PLLC.

**Personnel:**

**Daniel Myers,** General Manager.

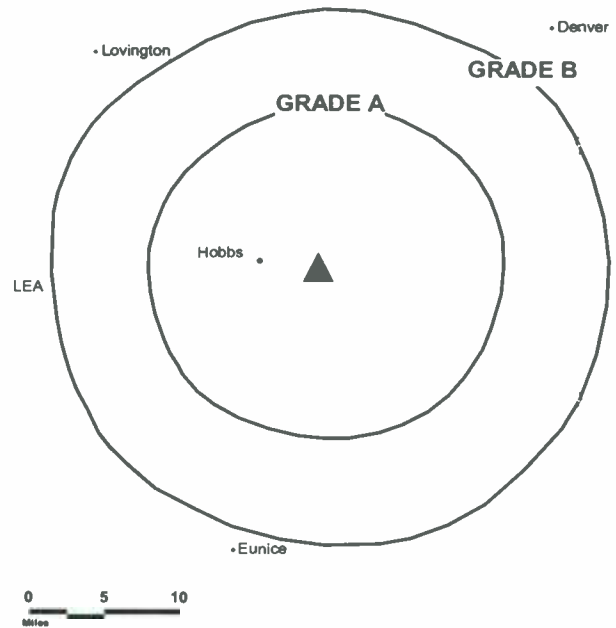
**Tom Wimberly,** Chief Engineer.

**Bridget Kirkland,** Program Director.

**Rates:** On request.

**City of License:** Hobbs. **Station DMA:** Albuquerque-Santa Fe, NM. **Rank:** 46.

**KHFT BMPCT-860610KE GRANTED: 7/29/86**



© 2006 Warren Communications News

Circulation © 2005 Nielsen. Coverage based on Nielsen study.

GrandTotal	Cable TV Households	Non-cable TV Households	Total TV Households
Estimated Station Totals *	14,050	7,580	21,630
Average Weekly Circulation (2005)	2,150	709	2,859
Average Daily Circulation (2005)			586

Station DMA Total	Cable TV Households	Non-cable TV Households	Total TV Households
Estimated Station Totals *	14,050	7,580	21,630
Average Weekly Circulation (2005)	2,150	709	2,859
Average Daily Circulation (2005)			586

\*Estimated station totals are sums of the Nielsen TV and Cable TV household estimates for each county in which the station registers viewing of more than 5% as per the Nielsen Survey Methods.



**KHFT-DT**  
**Ch. 16**

**Network Service:** UPN.

**Grantee:** Ramar Communications II Ltd., 9800 University Ave., Lubbock, TX 79423.

**Studio:** 2401 N. Jefferson St., Hobbs, MN 88240.

**Mailing Address:** 2401 N. Jefferson St., Hobbs, NM 88240.

**Phone:** 505-392-2929. **Fax:** 505-767-9421.

**Web Site:** <http://www.upn.com>

**Technical Facilities:** Channel No. 16 (482-488 MHz). Authorized power: 50-kw max. visual, aural. Antenna: 528-ft above av. terrain, 489-ft. above ground, 4107-ft. above sea level.

Latitude	32°	43'	28"
Longitude	103°	005'	46"

**Note:** Latitude and longitude coordinates shown are based on the North American Datum of 1927 (NAD 27) as currently required by the Mass Media Bureau of the FCC.

**Ownership:** Ramar Communications II Ltd. (Group Owner).

**Began Operation:** Station operating under Special Temporary Authority at 0.26-kw max. visual; no on-air date

**Personnel:**

**Daniel Myers**, General Manager.

**Tom Wimberly**, Chief Engineer.

**Bridget Kirkland**, Program Director.

**City of License:** Hobbs. **Station DMA:** Albuquerque-Santa Fe, NM. **Rank:** 46.

**Nielsen Data:** Not available.

**KTDO  
Ch. 48**

**Network Service:** TMO.

**Licensee:** ZGS El Paso Television LP, 2000 N. 14th St., Suite 400, Arlington, VA 22201.

**Studio:** 10033 Carnegie Ave., El Paso, TX 79925.

**Mailing Address:** 10033 Carnegie Ave., El Paso, TX 79925.

**Phone:** 915-591-9595. **Fax:** 915-591-9896.

**Technical Facilities:** Channel No. 48 (674-680 MHz). Authorized power: 5000-kw max. visual. Antenna: 440-ft above av. terrain, 469-ft. above ground, 4590-ft. above sea level.

Latitude 32° 02' 30"  
Longitude 106° 27' 41"

**Transmitter:** 9-mi. ENE of Anthony, 3-mi. E of Rte. 213.

**Digital Facilities:** Channel No. 47 (668-674 MHz). Power: 52.5-kw max. visual. Antenna: 430-ft above av. terrain, 469-ft. above ground, 4590-ft. above sea level.

Latitude 32° 02' 30"  
Longitude 106° 27' 41"

**FCC Digital File Number:** BPCDT-990709LE. Granted: August 24, 2001.

**Note:** Latitude and longitude coordinates shown are based on the North American Datum of 1927 (NAD 27) as currently required by the Mass Media Bureau of the FCC.

**Satellite Earth Stations:** Transmitter Astron; Agile Omni, 3-meter KC-band; Simulsat, 5-meter KC-band; Standard Agile Omni, Microdyne receivers.

**Ownership:** ZGS Broadcasting Holdings Inc. (Group Owner).

**Began Operation:** November 18, 1984. Sale to Roy E. Henderson by Logan D. Matthews & associates approved by FCC August 6, 1987. Sale to Southwestern Broadcasting Co. by Lynn Dubois, Receiver, approved by FCC November 29, 1989. Sale to Two If By Sea Broadcasting Corp. by Southwestern Broadcasting Inc. dismissed by FCC July 2, 1992. Sale to Lee Enterprises Inc. by Southwestern Broadcasting Inc. approved by FCC February 26, 1993. Sale to Council Tree Communications LLC by Lee Enterprises Inc. approved by FCC April 27, 2001. Sale to present owner by Council Tree Communications LLC approved by FCC September 13, 2004.

**Represented (legal):** Shaw Pittman.

**Represented (sales):** Telemundo Network Sales.

**Personnel:**

**Michelle Lujan**, General Manager.

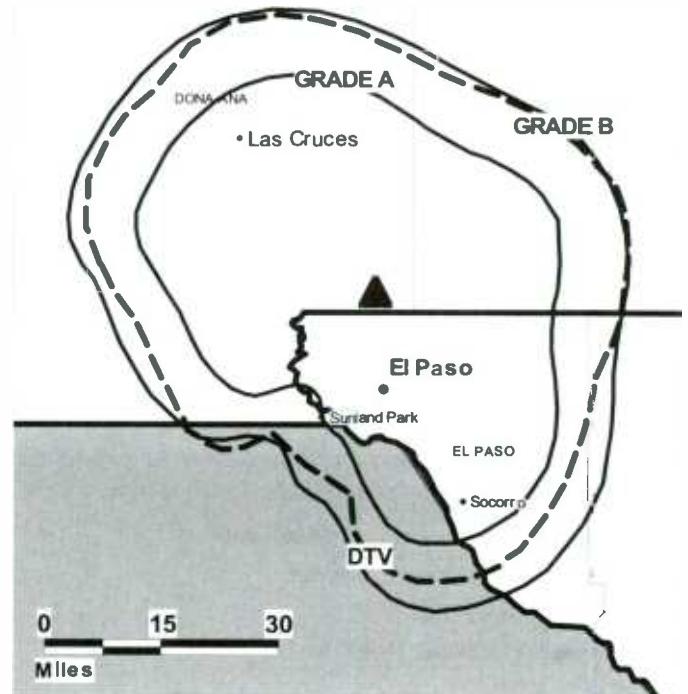
**Elias Ventanilla**, Chief Engineer.

**Jaime Martinez**, Chief Engineer.

**Monique Diaz**, Promotion Director.

**Don Webb**, Production Manager.

**KTDO BMPCT-19900514KF GRANTED: 6/13/1990**



© 2006 Warren Communications News

**Highest 30 Sec. Rate:** \$80.

**City of License:** Las Cruces. **Station DMA:** El Paso, TX-Las Cruces, NM. **Rank:** 99.

Circulation © 2005 Nielsen. Coverage based on Nielsen study.

GrandTotal	Cable TV Households	Non-cable TV Households	Total TV Households
Estimated Station Totals *	163,450	122,940	286,390
Average Weekly Circulation (2005)	15,114	17,441	32,555
Average Daily Circulation (2005)			12,965
Station DMA Total	Cable TV Households	Non-cable TV Households	Total TV Households
Estimated Station Totals *	163,450	122,940	286,390
Average Weekly Circulation (2005)	15,114	17,441	32,555
Average Daily Circulation (2005)			12,965

\*Estimated station totals are sums of the Nielsen TV and Cable TV household estimates for each county in which the station registers viewing of more than 5% as per the Nielsen Survey Methods.

**KTDO-DT**  
**Ch. 47**

**Network Service:** TMO.

**Licensee:** ZGS El Paso Television LP, 2000 N. 14th St., Suite 400, Arlington, VA 22201.

**Studio:** 10033 Carnegie Ave., El Paso, TX 79925.

**Mailing Address:** 10033 Carnegie Ave., El Paso, TX 79925.

**Phone:** 915-591-9595. **Fax:** 915-591-9896.

**Technical Facilities:** Channel No. 47 (668-674 MHz). Authorized power: 52.5-kw max. visual. Antenna: 430-ft above av. terrain, 469-ft. above ground, 4590-ft. above sea level.

Latitude	32°	02'	30"
Longitude	106°	27'	41"

**Transmitter:** 9-mi. ENE of Anthony, 0.31-mi. E of Rte. 213.

**Note:** Latitude and longitude coordinates shown are based on the North American Datum of 1927 (NAD 27) as currently required by the Mass Media Bureau of the FCC.

**Ownership:** ZGS Broadcasting Holdings Inc. (Group Owner).

**Began Operation:** Station operating; no on-air date.

**Represented (legal):** Shaw Pittman.

**Represented (engineering):** Cavell, Mertz & Davis Inc.

**Personnel:**

**Michelle Lujan**, General Manager.

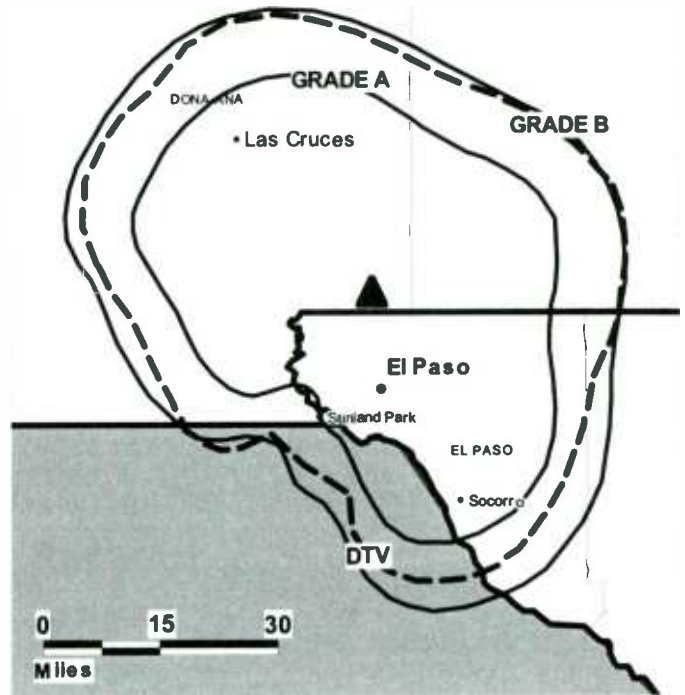
**Elias Ventanilla**, Chief Engineer.

**Jaime Martinez**, Chief Engineer.

**Monique Diaz**, Promotion Director.

**Don Webb**, Production Manager.

KTDO-DT BPCDT-19990709LE GRANTED: 8/24/2001



© 2006 Warren Communications News

**City of License:** Las Cruces. **Station DMA:** El Paso, TX-Las Cruces, NM. **Rank:** 99.

**Nielsen Data:** Not available.

**KBIM-DT**  
**Ch. 41**

**Network Service:** CBS.

**Grantee:** Emmis Television License LLC, One Emmis Plaza, 40 Monument Circle, Suite 700, Indianapolis, IN 46204.

**Studio:** 214 N. Main St., Roswell, NM 88201.

**Mailing Address:** Box 910, Roswell, NM 88202-0910.

**Phone:** 505-622-2120. **Fax:** 505-623-6606.

**E-mail:** askkimb@kbimtv.com

**Web Site:** <http://www.kbimtv.com>

**Technical Facilities:** Channel No. 41 (632-638 MHz). Authorized power: 50-kw max. visual. Antenna: 88-ft above av. terrain, 100-ft. above ground.

Latitude	33°	21'	02"
Longitude	104°	31'	20"

**Note:** Latitude and longitude coordinates shown are based on the North American Datum of 1927 (NAD 27) as currently required by the Mass Media Bureau of the FCC.

**Ownership:** Emmis Communications Corp. (Group Owner).

**Began Operation:** April 2, 2003. Standard Definition. Station operating under Special Temporary Authority at 6.8-kw max. visual.

**Represented (sales):** Katz American Television.

**Personnel:**

Gene Munsey, General Manager.

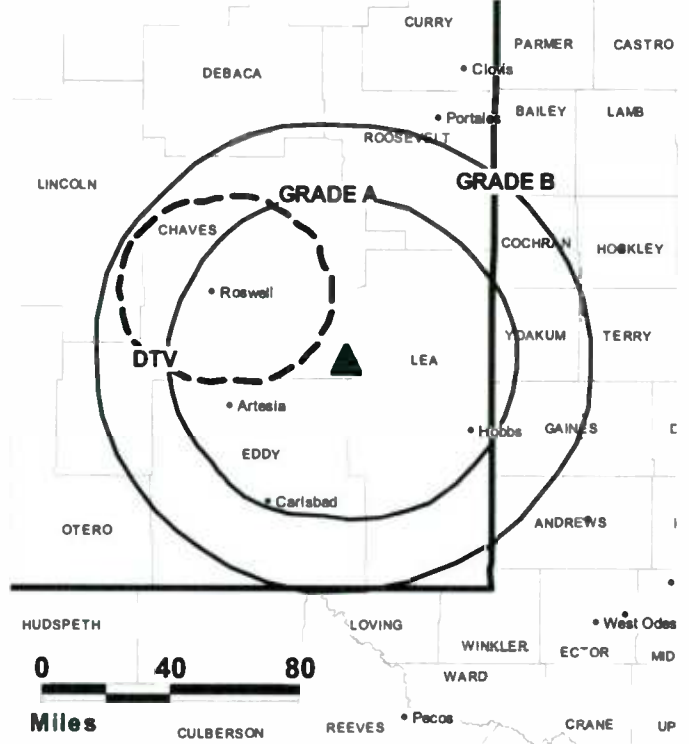
Marcus Damberger, Chief Engineer.

Kim Stecklein, News Director.

Deana Pennington, Web Site Manager.

Richard Estrada, Production Manager.

**KBIM-DT BPCDT-19991029AGU GRANTED: 7/10/2001'**



**City of License:** Roswell. **Station DMA:** Albuquerque-Santa Fe, NM. **Rank:** 46.

**Nielsen Data:** Not available.

**KBIM-TV**  
**Ch. 10**  
**(Satellite of KRQE, Albuquerque)**

**Network Service:** CBS.

**Licensee:** Emmis Television License LLC, One Emmis Plaza, 40 Monument Circle, Suite 700, Indianapolis, IN 46204.

**Studio:** 214 N. Main St., Roswell, NM 88201.

**Mailing Address:** Box 910, Roswell, NM 88202-0910.

**Phone:** 505-622-2120. **Fax:** 505-623-6606.

**E-mail:** askkbim@kbimtv.com

**Web Site:** http://www.kbimtv.com

**Technical Facilities:** Channel No. 10 (192-198 MHz). Authorized power: 316-kw visual, 40.7-kw aural. Antenna: 2000-ft above av. terrain, 1839-ft. above ground, 6263-ft. above sea level.

Latitude 33° 03' 20"  
 Longitude 103° 49' 12"

**Transmitter:** 29.5-mi. E of Hagerman.

**Digital Facilities:** Channel No. 41 (632-638 MHz). Power: 50-kw max. visual. Antenna: 88-ft above av. terrain, 100-ft. above ground.

Latitude 33° 21' 02"  
 Longitude 104° 31' 20"

**FCC Digital File Number:** BPCDT-19991029AGU. Granted: July 10, 2001.

**Note:** Latitude and longitude coordinates shown are based on the North American Datum of 1927 (NAD 27) as currently required by the Mass Media Bureau of the FCC.

**Satellite Earth Stations:** Transmitter Harris; AFC, 3.7-meter Ku-band; Scientific-Atlanta, 4.6-meter C-band; Scientific-Atlanta, 7-meter C-band; Scientific-Atlanta, M/A-Com receivers.

**News Services:** CBS Newspath, AP.

**Ownership:** Emmis Communications Corp. (Group Owner).

**Began Operation:** February 23, 1966.

**Represented (sales):** Katz American Television.

**Personnel:**

**Gene Munsey,** Station Manager.

**Marcus Damberger,** Chief Engineer.

**Kim Stecklein,** News Director.

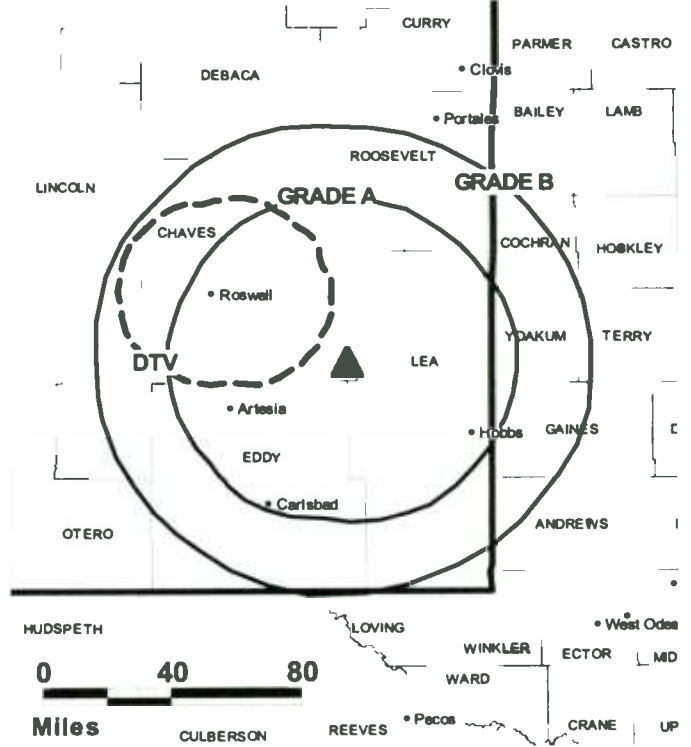
**Deana Pennington,** Web Site Manager.

**Richard Estrada,** Production Manager.

**Highest 30 Sec. Rate:** \$450.

**City of License:** Roswell. **Station DMA:** Albuquerque-Santa Fe, NM. **Rank:** 46.

**KBIM-TV BMPCT-6098 GRANTED: 7/14/1965**



© 2006 Warren Communications News

Circulation © 2005 Nielsen. Coverage based on Nielsen study.

GrandTotal	Cable TV Households	Non-cable TV Households	Total TV Households
Estimated Station Totals *	70,720	56,040	126,760
Average Weekly Circulation (2005)	45,436	15,148	60,584
Average Daily Circulation (2005)			32,698
Station DMA Total	Cable TV Households	Non-cable TV Households	Total TV Households
Estimated Station Totals *	53,000	38,930	91,930
Average Weekly Circulation (2005)	35,918	11,733	47,651
Average Daily Circulation (2005)			26,983
Other DMA Total	Cable TV Households	Non-cable TV Households	Total TV Households
Estimated Station Totals *	17,720	17,110	34,830
Average Weekly Circulation (2005)	9,518	3,415	12,933
Average Daily Circulation (2005)			5,715

\*Estimated station totals are sums of the Nielsen TV and Cable TV household estimates for each county in which the station registers viewing of more than 5% as per the Nielsen Survey Methods.

**KOBR**  
**Ch. 8**  
**(Satellite of KOB-TV, Albuquerque)**

**Network Service:** NBC.

**Licensee:** Stanley S. Hubbard Revocable Trust, 3415 University Ave., St. Paul, MN 55114.

**Studio:** 124 E. 4th St., Roswell, NM 88201.

**Mailing Address:** 124 E. 4th St., Roswell, NM 88201.

**Phone:** 505-625-8888. **Fax:** 505-625-8866.

**E-mail:** kobr@dfn.com

**Web Site:** http://www.kobtv.com

**Technical Facilities:** Channel No. 8 (180-186 MHz). Authorized power: 316-kw visual, aural. Antenna: 1749-ft above av. terrain, 1542-ft. above ground, 6010-ft. above sea level.

Latitude 33° 22' 31"  
 Longitude 103° 46' 12"

**Digital Facilities:** Channel No. 38 (614-620 MHz). Power: 820-kw max. visual, aural. Antenna: 1637-ft above av. terrain, 1430-ft. above ground, 5899-ft. above sea level.

Latitude 33° 22' 31"  
 Longitude 103° 46' 12"

**FCC Digital File Number:** BPCDT-19991029AEY. Granted: October 18, 2004.

**Note:** Latitude and longitude coordinates shown are based on the North American Datum of 1927 (NAD 27) as currently required by the Mass Media Bureau of the FCC.

**Multichannel TV Sound:** Stereo only.

**Satellite Earth Stations:** Transmitter Harris; Andrew, 2.5-meter Ku-band; DH Satellite, 4.2-meter KC-band; RCA Americom, 4.5-meter Ku-band.

**News Services:** NBC News Channel, Conus, AP.

**Ownership:** Hubbard Broadcasting Inc. (Group Owner).

**Began Operation:** June 24, 1953. Sale to present owner by Caprock Telecasting approved by FCC June 19, 1985. Sale to Caprock Telecasting by Bryant Radio & Television Inc. approved by FCC May 26, 1971. Sale to Bryant by John A. Barnett estate approved by FCC March 3, 1968.

**Represented (sales):** Petry Television Inc.

**Represented (legal):** Holland & Knight LLP.

**Represented (engineering):** du Treil, Lundin & Rackley.

**Personnel:**

Steve Henderson, General Manager.

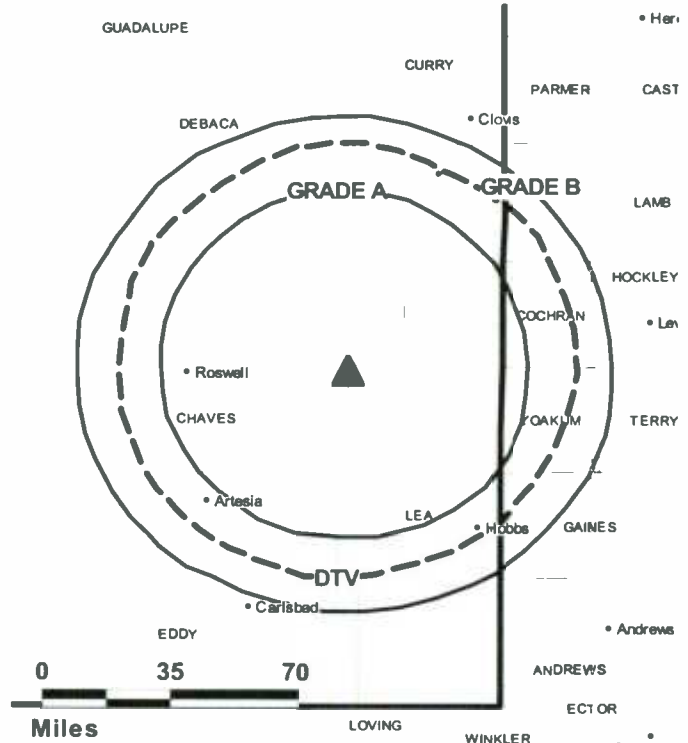
Lee Cook, Director of Sales & Operations.

Scott Michlin, News Director.

Jason Jensen, Production Manager.

**Highest 30 Sec. Rate:** \$900.

**KOBR BPCT-20021112AAT GRANTED: 12/3/2003**



© 2006 Warren Communications News

**City of License:** Roswell. **Station DMA:** Albuquerque-Santa Fe, NM. **Rank:** 46.

Circulation © 2005 Nielsen. Coverage based on Nielsen study.

GrandTotal	Cable TV Households	Non-cable TV Households	Total TV Households
Estimated Station Totals *	67,160	52,210	119,370
Average Weekly Circulation (2005)	36,671	10,308	46,979
Average Daily Circulation (2005)			22,671
Station DMA Total	Cable TV Households	Non-cable TV Households	Total TV Households
Estimated Station Totals *	53,000	38,930	91,930
Average Weekly Circulation (2005)	28,067	7,390	35,457
Average Daily Circulation (2005)			17,554
Other DMA Total	Cable TV Households	Non-cable TV Households	Total TV Households
Estimated Station Totals *	14,160	13,280	27,440
Average Weekly Circulation (2005)	8,604	2,918	11,522
Average Daily Circulation (2005)			5,117

\*Estimated station totals are sums of the Nielsen TV and Cable TV household estimates for each county in which the station registers viewing of more than 5% as per the Nielsen Survey Methods.



**KOBR-DT**  
**Ch. 38**

**Network Service:** NBC.

**Grantee:** Stanley S. Hubbard Revocable Trust, 3415 University Ave., St. Paul, MN 55114.

**Studio:** 124 E. 4th St., Roswell, NM 88201.

**Mailing Address:** 3415 University Ave., St. Paul, MN 55114.

**Phone:** 505-625-8888; 561-646-5555. **Fax:** 505-625-8866.

**E-mail:** kobr@kfu.com; kobtv@kobtv.com

**Web Site:** <http://www.kobtv.com>

**Technical Facilities:** Channel No. 38 (614-620 MHz). Authorized power: 820-kw max. visual, aural. Antenna: 1637-ft above av. terrain, 1430-ft. above ground, 5899-ft. above sea level.

Latitude	33°	22'	31"
Longitude	103°	46'	12"

**Note:** Latitude and longitude coordinates shown are based on the North American Datum of 1927 (NAD 27) as currently required by the Mass Media Bureau of the FCC.

**Ownership:** Hubbard Broadcasting Inc. (Group Owner).

**Began Operation:** February 25, 2002. Standard Definition. Operating under Special Temporary Authority at 59-kw max. visual.

**Represented (legal):** Holland & Knight LLP.

**Personnel:**

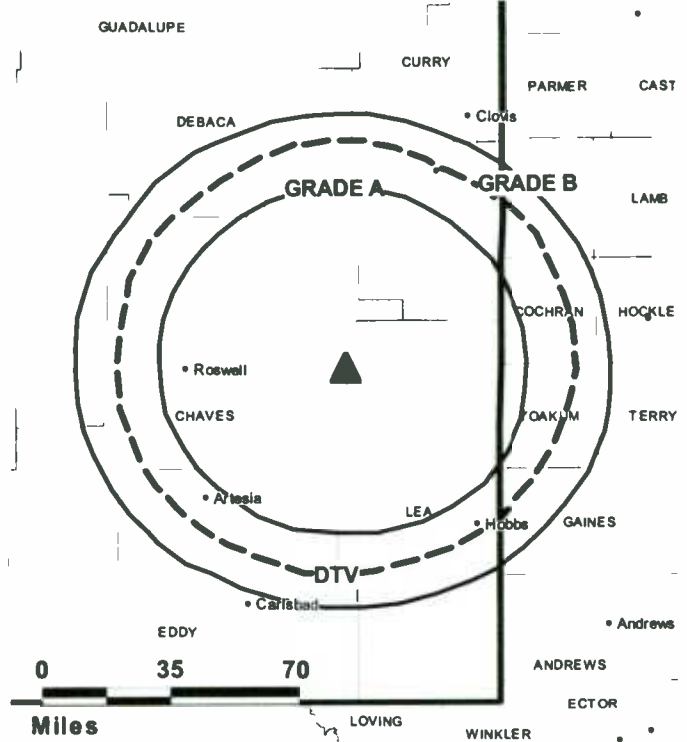
**Steve Henderson**, General Manager.

**Lee Cook**, Director of Sales and Operations.

**Scott Michlin**, News Director.

**Jason Jensen**, Production Manager.

**KOBR-DT BMPCDT-20040923AFR GRANTED: 10/18/2004**



© 2006 Warren Communications News

**City of License:** Roswell. **Station DMA:** Albuquerque-Santa Fe, NM. **Rank:** 46.

**Nielsen Data:** Not available.

**KRPV**  
**Ch. 27**

KRPV BMPCT-20040402AAM GRANTED: 7/7/2004

**Network Service:** IND.

**Licensee:** Prime Time Christian Broadcasting Inc., Box 61000, Midland, TX 79711-1000.

**Studio:** 2606 S. Main, Roswell, NM 88201.

**Mailing Address:** Box 7708, Midland, TX 79708.

**Phone:** 432-563-0420. **Fax:** 432-563-1736.

**E-mail:** studio@ptcbglc.com

**Web Site:** http://www.ptcbglc.com

**Technical Facilities:** Channel No. 27 (548-554 MHz). Authorized power: 871-kw max. visual, 87-kw aural. Antenna: 441-ft above av. terrain, 500-ft. above ground, 4007-ft. above sea level.

Latitude 33° 24' 58"  
Longitude 104° 33' 59"

Holds CP for change to 472-kw max. visual, 399-ft above av. terrain, 269-ft. above ground, 3989-ft. above sea level; lat. 33° 23' 49.80", long. 104° 22' 34.30", BMPCT-20040402AAM.

**Digital Facilities:** Channel No. 28 (554-560 MHz). Power: 50-kw max. visual. Antenna: 377-ft above av. terrain, 459-ft. above ground.

Latitude 33° 24' 58"  
Longitude 104° 33' 59"

**FCC Digital File Number:** BPCDT-19991018ABL. Granted: July 17, 2001.

**Note:** Latitude and longitude coordinates shown are based on the North American Datum of 1927 (NAD 27) as currently required by the Mass Media Bureau of the FCC.

**Satellite Earth Stations:** Transmitter Townsend; Winegard, 3-meter C-band; Prodelin, 4-meter C-band; Microdyne, Drexel receivers.

**Ownership:** Prime Time Christian Broadcasting Inc. (Group Owner).

**Began Operation:** September 9, 1986.

**Personnel:**

**Albert O. Cooper**, President & General Manager.

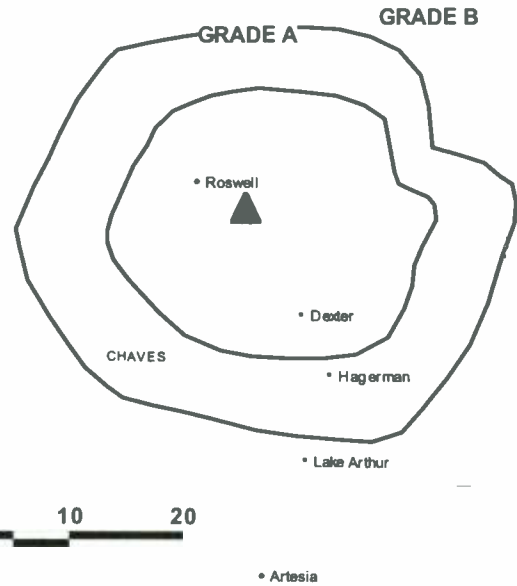
**Amy Posey**, Operations & Sales Manager.

**Matt Montgomery**, Chief Engineer.

**Tommie Cooper**, Program Director.

**David Whitley**, Traffic Manager.

**Rates:** On request.



© 2006 Warren Communications News

**City of License:** Roswell. **Station DMA:** Albuquerque-Santa Fe, NM. **Rank:** 46.

Circulation © 2005 Nielsen. Coverage based on Nielsen study.

GrandTotal	Cable TV Households	Non-cable TV Households	Total TV Households
Estimated Station Totals *	1,150	9,310	10,460
Average Weekly Circulation (2005)	288	735	1,023
Average Daily Circulation (2005)			192
Station DMA Total	Cable TV Households	Non-cable TV Households	Total TV Households
Estimated Station Totals *	1,150	9,310	10,460
Average Weekly Circulation (2005)	288	735	1,023
Average Daily Circulation (2005)			192

\*Estimated station totals are sums of the Nielsen TV and Cable TV household estimates for each county in which the station registers viewing of more than 5% as per the Nielsen Survey Methods.

**KRPV-DT**  
**Ch. 28**

**Network Service:** IND.

**Grantee:** Prime Time Christian Broadcasting Inc., Box 7708, Midland, TX 79708.

**Studio:** 2606 S. Main, Roswell, NM 88201.

**Mailing Address:** Box 7708, Midland, TX 79708.

**Phone:** 432-563-0420. **Fax:** 432-563-1736.

**E-mail:** studio@ptcbgic.com

**Web Site:** <http://www.ptcbgic.com>

**Technical Facilities:** Channel No. 28 (554-560 MHz). Authorized power: 50-kw max. visual. Antenna: 377-ft above av. terrain, 459-ft. above ground.

Latitude	33°	24'	58"
Longitude	104°	33'	59"

**Note:** Latitude and longitude coordinates shown are based on the North American Datum of 1927 (NAD 27) as currently required by the Mass Media Bureau of the FCC.

**Ownership:** Prime Time Christian Broadcasting Inc. (Group Owner).

**Began Operation:** Station operating under Special Temporary Authority at 10-kw max. visual; no on-air date

**Personnel:**

**Albert O. Cooper**, President & General Manager.

**Amy Posey**, Operations & Sales Manager.

**Matt Montgomery**, Chief Engineer.

**Tommie Cooper**, Program Director.

**David Whitley**, Traffic Manager.

**City of License:** Roswell. **Station DMA:** Albuquerque-Santa Fe, NM. **Rank:** 46.

**Nielsen Data:** Not available.

**KASA-DT**  
**Ch. 27**

**Network Service:** FOX.

**Licensee:** Raycom National License Subsidiary LLC, 201 Monroe St., 20th Floor, RSA Tower, Montgomery, AL 36104.

**Studio:** 1377 University Blvd. NE, Albuquerque, NM 87102.

**Mailing Address:** 1377 University Blvd. NE, Albuquerque, NM 87102.

**Phone:** 505-246-2222. **Fax:** 505-766-7605.

**E-mail:** kasa@kasa.com

**Web Site:** http://www.kasa.com

**Technical Facilities:** Channel No. 27 (548-554 MHz). Authorized power: 255-kw max. visual. Antenna: 4193-ft above av. terrain, 180-ft. above ground, 10794-ft. above sea level.

Latitude	35°	12'	50"
Longitude	106°	27'	001"

**Transmitter:** Sandia Crest, Bernalillo County.

**Note:** Latitude and longitude coordinates shown are based on the North American Datum of 1927 (NAD 27) as currently required by the Mass Media Bureau of the FCC.

**Ownership:** Raycom Media Inc. (Group Owner).

**Began Operation:** April 28, 2002.

**Represented (sales):** TeleRep Inc.

**Represented (legal):** Covington & Burling.

**Personnel:**

**Eric B. Steffens**, President & General Manager.

**Mark Gardner**, Operations Director.

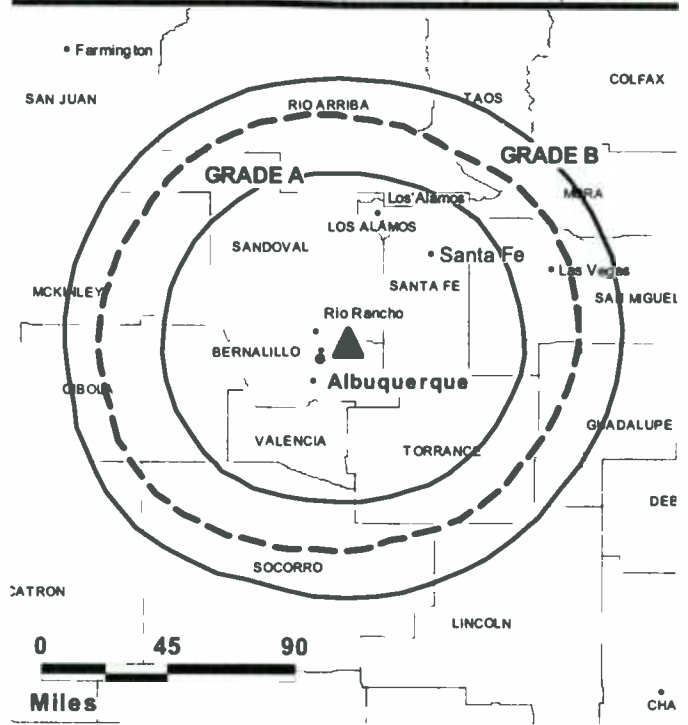
**Rosalie Drake**, General Sales Manager.

**Lisa Girard**, Local Sales Manager.

**Kathy Iskow**, National Sales Manager.

**Dudley Bullock**, Chief Engineer.

**KASA-DT BMAPCDT-20030318ABE GRANTED: 6/6/2003**



© 2006 Warren Communications News

**Marsha Pollaro**, Program Director.

**Brian Anderson**, Promotions Director.

**Anne Crowe**, Traffic Manager.

**Anne Canfield**, Human Resources Director.

**City of License:** Santa Fe. **Station DMA:** Albuquerque-Santa Fe, NM. **Rank:** 46.

**Nielsen Data:** Not available.

**KASA-TV**

**Ch. 2**

**Network Service:** FOX.

**Licensee:** Raycom National License Subsidiary LLC, 201 Monroe St., 20th Floor, RSA Tower, Montgomery, AL 36104.

**Studio:** 1377 University Blvd. NE, Albuquerque, NM 87102.

**Mailing Address:** 1377 University Blvd. NE, Albuquerque, NM 87102.

**Phone:** 505-246-2222. **Fax:** 505-766-7705.

**E-mail:** kasa@kasa.com

**Web Site:** http://www.kasa.com

**Technical Facilities:** Channel No. 2 (54-60 MHz). Authorized power: 28.2-kw visual, 2.8-kw aural. Antenna: 4182-ft above av. terrain, 148-ft. above ground, 10768-ft. above sea level.

Latitude 35° 12' 55"  
Longitude 106° 27' 02"

**Transmitter:** Sandia Crest, Bernalillo County.

**Digital Facilities:** Channel No. 27 (548-554 MHz). Power: 255-kw max. visual. Antenna: 4193-ft above av. terrain, 180-ft. above ground, 10794-ft. above sea level.

Latitude 35° 12' 50"  
Longitude 106° 27' 001"

**FCC Digital File Number:** BPCDT-990222KF. Granted: August 28, 2001.

**Note:** Latitude and longitude coordinates shown are based on the North American Datum of 1927 (NAD 27) as currently required by the Mass Media Bureau of the FCC.

**Multichannel TV Sound:** Stereo and separate audio program.

**Satellite Earth Stations:** Transmitter Larcen; Vertex, 5-meter Ku-band; Simulsat, 5-meter KC-band; Scientific-Atlanta, 5-meter C-band; Prodelin, 5-meter C-band; Wegener, Standard Components receivers.

**Ownership:** Raycom Media Inc. (Group Owner).

**Began Operation:** May 8, 1981. Sale to present owner by Belo Corp. approved by FCC September 2, 1999 (Television Digest, Vol. 39:27, 45). Sale to Belo Corp. approved by FCC February 28, 1997 (Vol. 37:9). Sale to KGSW-TV Inc. (Providence Journal Broadcasting) by Coronado Communications Co. approved by FCC December 22, 1992. Began operation as KASA-TV, Ch. 2 on April 5, 1993. Suspended operation September 6, 1992 pending grant of assignment to KGSW-TV. Sale to Coronado Communications Co. approved by FCC March 7, 1988. Sale to Channel 2 Associates by New Mexico Media Co. approved by FCC February 29, 1984.

**Represented (sales):** TeleRep Inc.

**Represented (legal):** Wiley, Rein & Fielding.

**Represented (engineering):** Smith & Fisher.

**Personnel:**

**Eric Steffens,** President & General Manager.

**Mark Gardner,** Operations Director.

**Rosalie Drake,** General Sales Manager.

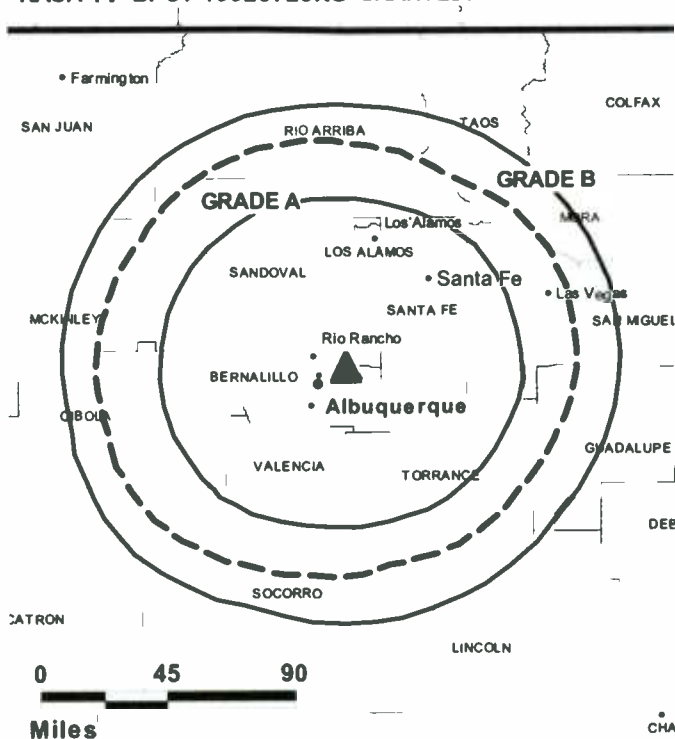
**Lisa Girard,** Local Sales Manager.

**Kathy Iskow,** National Sales Manager.

**Dudley Bullock,** Chief Engineer.

**Marsha Pollaro,** Program Director.

**KASA-TV BPCT-19920723KG GRANTED: 12/22/1992**



© 2006 Warren Communications News

**Brian Anderson,** Promotions Director.

**Anne Crowe,** Traffic Manager.

**Allen Canfield,** Human Resources Director.

**Rates:** On request.

**City of License:** Santa Fe. **Station DMA:** Albuquerque-Santa Fe, NM. **Rank:** 46.

Circulation © 2005 Nielsen. Coverage based on Nielsen study.

GrandTotal	Cable TV Households	Non-cable TV Households	Total TV Households
Estimated Station Totals *	320,240	318,280	638,520
Average Weekly Circulation (2005)	160,862	140,929	301,791
Average Daily Circulation (2005)			108,404
Station DMA Total	Cable TV Households	Non-cable TV Households	Total TV Households
Estimated Station Totals *	317,400	300,400	617,800
Average Weekly Circulation (2005)	159,825	136,466	296,291
Average Daily Circulation (2005)			107,026
Other DMA Total	Cable TV Households	Non-cable TV Households	Total TV Households
Estimated Station Totals *	2,840	17,880	20,720
Average Weekly Circulation (2005)	1,037	4,463	5,500
Average Daily Circulation (2005)			1,378

\*Estimated station totals are sums of the Nielsen TV and Cable TV household estimates for each county in which the station registers viewing of more than 5% as per the Nielsen Survey Methods.

**KCHF**  
**Ch. 11**

**Network Service:** IND.

**Licensee:** Son Broadcasting Inc., Box 4668, Albuquerque, NM 87196.

**Studio:** 27556 I-25 E. Frontage Rd., Santa Fe, NM 87508.

**Mailing Address:** 27556 I-25 E. Frontage Rd, Santa Fe, NM 87508.

**Phone:** 505-473-1111. **Fax:** 505-474-4998.

**E-mail:** kchf@kchf.com

**Web Site:** http://www.kchf.com

**Technical Facilities:** Channel No. 11 (198-204 MHz). Authorized power: 316-kw visual. Antenna: 1995-ft above av. terrain, 272-ft. above ground, 10118-ft. above sea level.

Latitude 35° 46' 49"  
Longitude 106° 31' 34"

**Transmitter:** No Name Mountain Electronics Site, 9.3-mi. E of Jemez Springs.

**Digital Facilities:** Channel No. 10 (192-198 MHz). Power: 30-kw visual. Antenna: 1995-ft above av. terrain, 272-ft. above ground.

Latitude 35° 46' 48.9"  
Longitude 106° 31' 33.9"

**FCC Digital File Number:** BPCDT-19991029ACR. Granted: November 06, 2000.

**Note:** Latitude and longitude coordinates shown are based on the North American Datum of 1927 (NAD 27) as currently required by the Mass Media Bureau of the FCC.

**Satellite Earth Station:** Paracclipse, 3-meter; GLR receivers.

**Ownership:** Son Broadcasting Inc. (Group Owner).

**Began Operation:** January 21, 1984.

**Represented (engineering):** RJ Communications.

**Personnel:**

**Blackie Gonzalez,** General Manager.

**Annette M. Garcia,** Promotion & Marketing Manager.

**Leo Lesaco,** National Sales Director.

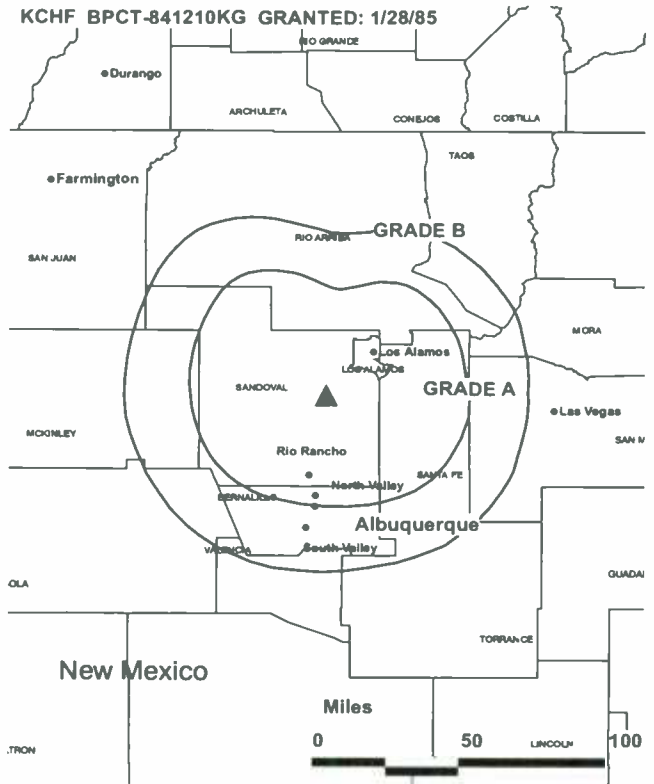
**Rob Ramseyer,** Chief Engineer.

**Vickie A. Archeveque,** Business Manager.

**Mary Kay Gonzalez,** Program Director & Production Manager.

**Michelle Garcia,** Traffic Manager.

**Highest 30 Sec. Rate:** \$200.



**City of License:** Santa Fe. **Station DMA:** Albuquerque-Santa Fe, NM. **Rank:** 46.

Circulation © 2005 Nielsen. Coverage based on Nielsen study.

GrandTotal	Cable TV Households	Non-cable TV Households	Total TV Households
Estimated Station Totals *	9,780	0	9,780
Average Weekly Circulation (2005)	881	0	881
Average Daily Circulation (2005)			65
Station DMA Total	Cable TV Households	Non-cable TV Households	Total TV Households
Estimated Station Totals *	9,780	0	9,780
Average Weekly Circulation (2005)	881	0	881
Average Daily Circulation (2005)			65

\*Estimated station totals are sums of the Nielsen TV and Cable TV household estimates for each county in which the station registers viewing of more than 5% as per the Nielsen Survey Methods.



**KCHF-DT**  
**Ch. 10**

**Network Service:** IND.

**Grantee:** Son Broadcasting Inc., Box 4338, Albuquerque, NM 87107.

**Studio:** 27556 I-25 E. Frontage Rd., Santa Fe, NM 87508.

**Mailing Address:** 27556 I-25 E. Frontage Rd., Santa Fe, NM 87508.

**Phone:** 505-473-1111. **Fax:** 505-474-4998.

**E-mail:** kchf@kchf.com

**Web Site:** <http://www.kchf.com>

**Technical Facilities:** Channel No. 10 (192-198 MHz). Authorized power: 30-kw visual.  
Antenna: 1995-ft above av. terrain, 272-ft. above ground.

Latitude	35°	46'	48.9"
Longitude	106°	31'	33.9"

**Note:** Latitude and longitude coordinates shown are based on the North American Datum of 1927 (NAD 27) as currently required by the Mass Media Bureau of the FCC.

**Ownership:** Son Broadcasting Inc. (Group Owner).

**Began Operation:** Station operating under Special Temporary Authority at 1.75-kw visual; no on-air date

**Represented (engineering):** RJ Communications.

**Personnel:**

**Blackie Gonzalez,** General Manager.

**Annette Garcia,** Manager, Promotion & Marketing Manager.

**Leo Lesaco,** National Sales Manager.

**Rob Ramseyer,** Chief Engineer.

**Vickie Archiveque,** Business Manager.

**Mary Kay Gonzales,** Program & Production Director.

**Michelle Garcia,** Traffic Manager.

**City of License:** Santa Fe. **Station DMA:** Albuquerque-Santa Fe, NM. **Rank:** 46.

**Nielsen Data:** Not available.

**KWBQ**  
**Ch. 19**

**Network Service:** WBN.

**Licensee:** ACME TV Licenses of New Mexico LLC, 650 Town Center Dr., Suite 850, Costa Mesa, CA 92626.

**Studio:** 8341 Washington St. NE, Albuquerque, NM 87113.

**Mailing Address:** 8341 Washington St. NE, Albuquerque, NM 87113.

**Phone:** 505-797-1919. **Fax:** 505-344-1145.

**E-mail:** mcobume@kwbq.com

**Web Site:** http://www.wb19tv.com/

**Technical Facilities:** Channel No. 19 (500-506 MHz). Authorized power: 1422-kw max. visual. Antenna: 4183-ft above av. terrain, 180-ft. above ground, 10791-ft. above sea level.

Latitude 35° 12' 48"  
Longitude 106° 27' 00"

**Transmitter:** Sandia Crest.

**Digital Facilities:** Channel No. 29 (560-566 MHz). Power: 245-kw visual. Antenna: 4183-ft above av. terrain, 180-ft. above ground.

Latitude 35° 12' 48"  
Longitude 106° 27' 00"

**Note:** Latitude and longitude coordinates shown are based on the North American Datum of 1927 (NAD 27) as currently required by the Mass Media Bureau of the FCC.

**Ownership:** ACME Communications Inc. (Group Owner).

**Began Operation:** March 5, 1999. Sale to Ramar Communications II Ltd. approved by FCC June 18, 1999 but never consummated. ACME Communications Inc. went public September 30, 1999.

**Represented (engineering):** John F. X. Browne & Associates PC.

**Personnel:**

**John Greenwood**, General Manager.

**Melissa Coburne**, General & National Sales Manager.

**Joe Houston**, Local Sales Manager.

**Dan Buchta**, General Sales Manager.

**Anthony Liparoto**, Chief Engineer.

**Anthony Cordova**, Business Manager.

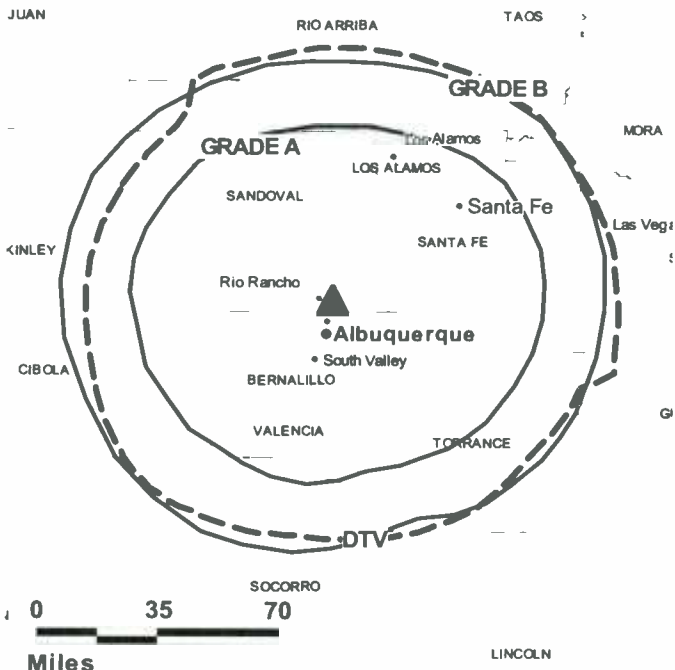
**Loretta Sanchez**, Program Manager.

**Jamie McDowell**, Creative Services Director.

**Steve Wroski**, Traffic Manager.

**KWBQ BPCT-20010322ABL GRANTED: 9/21/2001**

• Farmington



© 2006 Warren Communications News

**Rates:** On request.

**City of License:** Santa Fe. **Station DMA:** Albuquerque-Santa Fe, NM. **Rank:** 46.

Circulation © 2005 Nielsen. Coverage based on Nielsen study.

GrandTotal	Cable TV Households	Non-cable TV Households	Total TV Households
Estimated Station Totals *	286,500	282,870	569,370
Average Weekly Circulation (2005)	70,755	70,121	140,876
Average Daily Circulation (2005)			43,880
Station DMA Total	Cable TV Households	Non-cable TV Households	Total TV Households
Estimated Station Totals *	286,500	282,870	569,370
Average Weekly Circulation (2005)	70,755	70,121	140,876
Average Daily Circulation (2005)			43,880

\*Estimated station totals are sums of the Nielsen TV and Cable TV household estimates for each county in which the station registers viewing of more than 5% as per the Nielsen Survey Methods.

**KWBQ-DT**

**Ch. 29**

**Network Service:** WBN.

**Licensee:** ACME Television Licenses of New Mexico LLC, 4100 Hawkins NE, Santa Fe, NM 87109.

**Studio:** 8341 Washington St. NE, Albuquerque, NM 87113.

**Mailing Address:** 8341 Washington St. NE, Albuquerque, NM 87113.

**Phone:** 505-797-1919. **Fax:** 505-344-1145.

**E-mail:** mcoburne@kwbq.com

**Web Site:** <http://www.wb19tv.com>

**Technical Facilities:** Channel No. 29 (560-566 MHz). Authorized power: 245-kw visual. Antenna: 4183-ft above av. terrain, 180-ft. above ground.

Latitude	35°	12'	48"
Longitude	106°	27'	00"

**Note:** Latitude and longitude coordinates shown are based on the North American Datum of 1927 (NAD 27) as currently required by the Mass Media Bureau of the FCC.

**Ownership:** ACME Communications Inc. (Group Owner).

**Began Operation:** Station operating; no on-air date.

**Personnel:**

**John Greenwood**, General Manager.

**Melissa Coburne**, General & National Sales Manager.

**Dan Buchta**, General Sales Manager.

**Joe Houston**, Local Sales Manager.

**Tony Liparoto**, Chief Engineer.

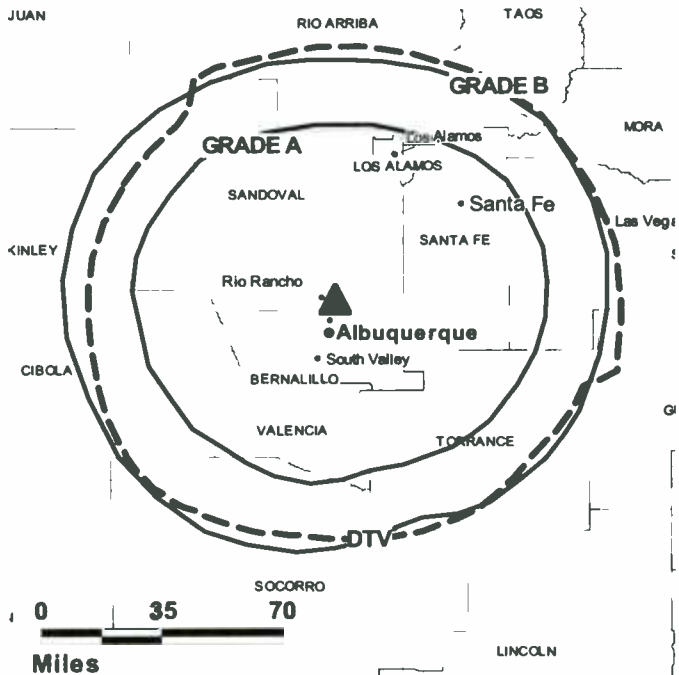
**Anthony Cordova**, Business Manager.

**Loretta Sanchez**, Program Director.

**Jamie McDowell**, Creative Services Director.

**KWBQ-DT, BMPCDT-20010323AAU GRANTED: 2/27/2002**

• Farmington



© 2006 Warren Communications News

**Steve Wroski**, Traffic Manager.

**City of License:** Santa Fe. **Station DMA:** Albuquerque-Santa Fe, NM. **Rank:** 46.

**Nielsen Data:** Not available.

**KOBG-TV**  
**Ch. 6**  
**(Satellite of KOB-TV, Albuquerque)**

**Network Service:** NBC.

**Licensee:** KOB-TV LLC, 3415 University Ave., St. Paul, MN 55114.

**Studio:** 4 Broadcast Plaza SW, Albuquerque, NM 87104.

**Mailing Address:** Box 1351, Albuquerque, NM 87103.

**Phone:** 505-243-4411. **Fax:** 505-764-2522.

**E-mail:** sraybon@kobtv.com

**Web Site:** http://www.kobtv.com

**Technical Facilities:** Channel No. 6 (82-88 MHz). Authorized power: 6-kw visual.  
 Antenna: 1647-ft above av. terrain, 190-ft. above ground, 8291-ft. above sea level.

Latitude	32°	51'	49"
Longitude	108°	14'	27"

**Transmitter:** Pinos Altos Mountain.

**Note:** Latitude and longitude coordinates shown are based on the North American Datum of 1927 (NAD 27) as currently required by the Mass Media Bureau of the FCC.

**Ownership:** Hubbard Broadcasting Inc. (Group Owner).

**Represented (sales):** Petry Television Inc.

**Represented (legal):** Holland & Knight LLP.

**Represented (engineering):** du Treil, Lundin & Rackley Inc.

**Personnel:**

**Jerry Danziger**, Vice Chairman.

**Mike Burgess**, Vice President & General Manager.

**Susan Connor**, Station Manager.

**Barbara Wagener**, General Sales Manager.

**Sue Raybon**, Local Sales Manager.

**Sean Anker**, Chief Engineer & Production Manager.

**Dru Felt**, Business Manager.

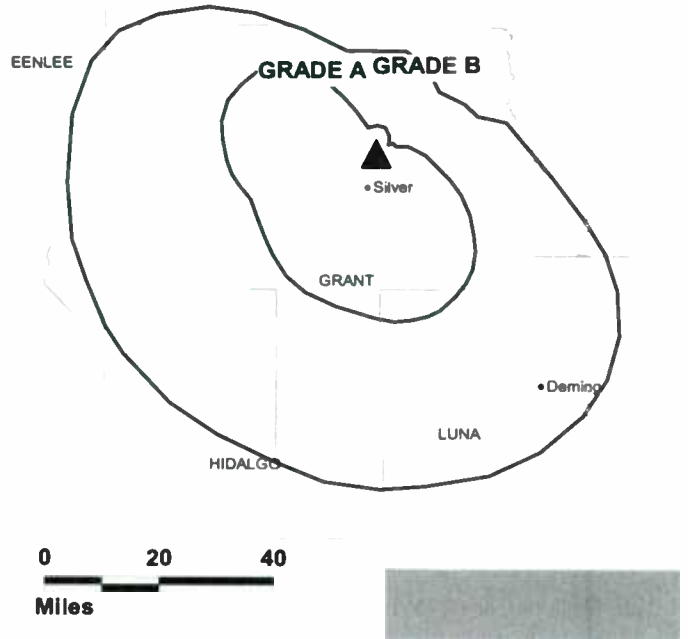
**Juanita Garay**, Program Coordinator.

**Girard Demarest**, Promotion Manager.

**Bernadette Himeur**, Traffic Manager.

**Rates:** On request.

**KOBG-TV BMPCT-20000908ABV GRANTED: 4/4/31**



**City of License:** Silver City. **Station DMA:** Albuquerque-Santa Fe, NM. **Rank:** 46.

Circulation © 2005 Nielsen. Coverage based on Nielsen study.

GrandTotal	Cable		Non-cable	Total
	TV Households	TV Households	TV Households	TV Households
Estimated Station Totals *	4,680	7,100	11,780	
Average Weekly Circulation (2005)	2,228	1,221	3,449	
Average Daily Circulation (2005)			1,508	
Station DMA Total				
Station DMA Total	Cable		Non-cable	Total
	TV Households	TV Households	TV Households	TV Households
Estimated Station Totals *	4,680	7,100	11,780	
Average Weekly Circulation (2005)	2,228	1,221	3,449	
Average Daily Circulation (2005)			1,508	

\*Estimated station totals are sums of the Nielsen TV and Cable TV household estimates for each county in which the station registers viewing of more than 5% as per the Nielsen Survey Methods.

**KOVT**  
**Ch. 10**  
**(Satellite of KOAT-TV, Albuquerque)**

**Network Service:** ABC.

**Licensee:** KOAT Hearst-Argyle Television Inc., 888 7th Ave, New York, NY 10106.

**Studio:** 3801 Carlisle Blvd. NE, Albuquerque, NM 87107.

**Mailing Address:** Box 25982, Albuquerque, NM 87125.

**Phone:** 505-884-7777. **Fax:** 505-884-6282.

**E-mail:** drbrown@hearst.com

**Web Site:** http://www.thenewmexicochannel.com

**Technical Facilities:** Channel No. 10 (192-198 MHz). Authorized power: 8.71-kw visual, 0.87-kw aural. Antenna: 1590-ft above av. terrain, 111-ft. above ground, 8226-ft. above sea level.

Latitude 32° 51' 46"  
 Longitude 108° 14' 28"

**Transmitter:** Pinos Altos Mountain, 1.2-mi. W of Pinos Altos.

**Digital Facilities:** Channel No. 12 (204-210 MHz). Power: 62-kw visual. Antenna: 1591-ft above av. terrain, 112-ft. above ground.

Latitude 32° 51' 46"  
 Longitude 108° 14' 28"

**FCC Digital File Number:** BPCDT-19991101AEO. Granted: September 28, 2001.

**Note:** Latitude and longitude coordinates shown are based on the North American Datum of 1927 (NAD 27) as currently required by the Mass Media Bureau of the FCC.

**Multichannel TV Sound:** Stereo only.

**News Services:** UPI, CNN Newsource, AP, ABC NewsOne.

**Ownership:** Hearst-Argyle Television Inc. (Group Owner).

**Began Operation:** September 10, 1987.

**Represented (sales):** Eagle Television.

**Represented (legal):** Brooks, Pierce, McLendon, Humphrey & Leonard.

**Represented (engineering):** Denny & Associates PC.

**Personnel:**

**Mary Lynn Roper**, President & General Manager.

**Laura Hargis**, General Sales Manager.

**Frank Montoya**, Local Sales Manager.

**Melissa Coburn**, National Sales Manager.

**Sue Stephens**, News Director.

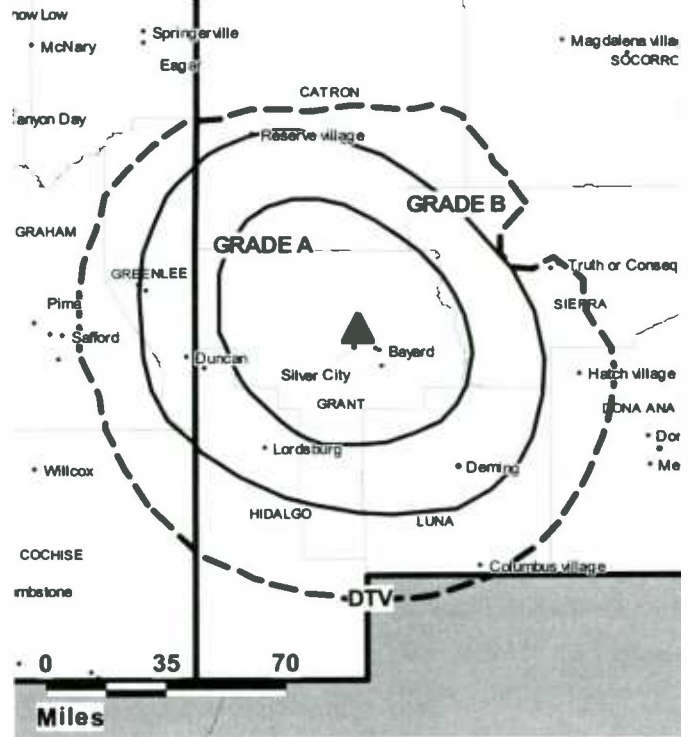
**Andrew Vrees**, Assistant News Director.

**Dan Brown**, Chief Engineer.

**John Sylvester**, Business Manager.

**John Trambley**, Program Director.

**KOVT BPCT-19850607KT GRANTED: 6/7/1985**



© 2006 Warren Communications News

**Brian Bouloy**, Production Manager.

**Jennifer Krisco**, Creative Services Director.

**Debbie Apodaca**, Traffic Manager.

**Rates:** On request.

**City of License:** Silver City. **Station DMA:** Albuquerque-Santa Fe, NM. **Rank:** 46.

Circulation © 2005 Nielsen. Coverage based on Nielsen study.

GrandTotal	Cable TV Households	Non-cable TV Households	Total TV Households
Estimated Station Totals *	5,830	7,100	12,930
Average Weekly Circulation (2005)	3,786	2,016	5,802
Average Daily Circulation (2005)			3,746

Station DMA Total	Cable TV Households	Non-cable TV Households	Total TV Households
Estimated Station Totals *	5,830	7,100	12,930
Average Weekly Circulation (2005)	3,786	2,016	5,802
Average Daily Circulation (2005)			3,746

\*Estimated station totals are sums of the Nielsen TV and Cable TV household estimates for each county in which the station registers viewing of more than 5% as per the Nielsen Survey Methods.

**KOVT-DT**  
**Ch. 12**

**Network Service:** ABC.

**Grantee:** KOAT Hearst-Argyle Television Inc., 3801 Carlisle NE, Albuquerque, NM 87107.

**Studio:** 3801 Carlisle NE, Albuquerque, NM 87107.

**Mailing Address:** Box 25982, Albuquerque, NM 87125.

**Phone:** 505-884-7777. **Fax:** 505-884-6282.

**E-mail:** drbrown@hearst.com

**Web Site:** <http://www.thenewmexicochannel.com>

**Technical Facilities:** Channel No. 12 (204-210 MHz). Authorized power: 62-kw visual. Antenna: 1591-ft above av. terrain, 112-ft. above ground.

Latitude	32°	51'	46"
Longitude	108°	14'	28"

**Note:** Latitude and longitude coordinates shown are based on the North American Datum of 1927 (NAD 27) as currently required by the Mass Media Bureau of the FCC.

**Ownership:** Hearst-Argyle Television Inc. (Group Owner).

**Began Operation:** Station operating under Special Temporary Authority at 1-kw visual; no on-air date

**Personnel:**

**Mary Lynn Roper**, President & General Manager.

**Laura Hargia**, General Sales Manager.

**Frank Montoy**, Local Sales Manager.

**Melissa Coburn**, National Sales Manager.

**Sue Stephens**, News Director.

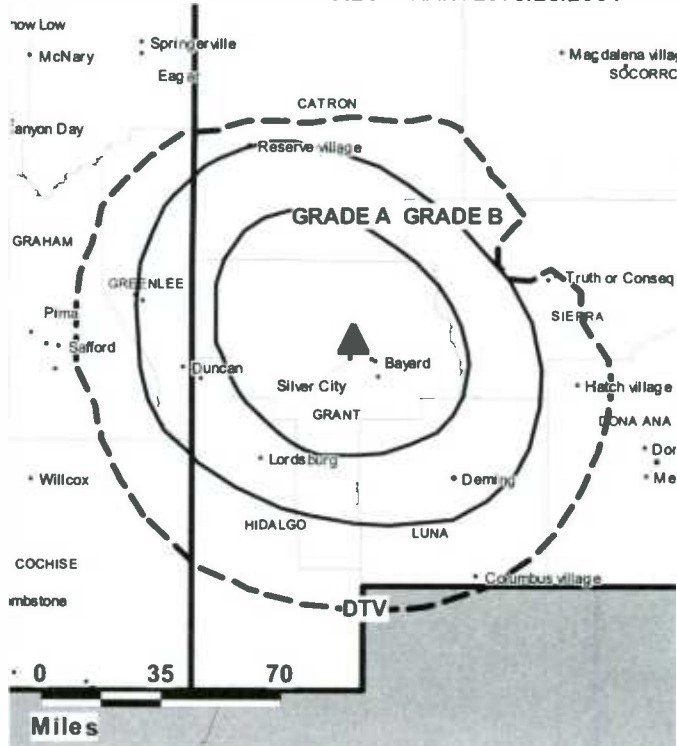
**Andrew Vrees**, Assistant News Director.

**Dan Brown**, Chief Engineer.

**John Sylvester**, Business Manager.

**John Trambley**, Program Director.

**KOVT-DT BPCDT-19991101AEO GRANTED: 9/28/2001**



© 2006 Warren Communications News

**Brian Bouloy**, Production Manager.

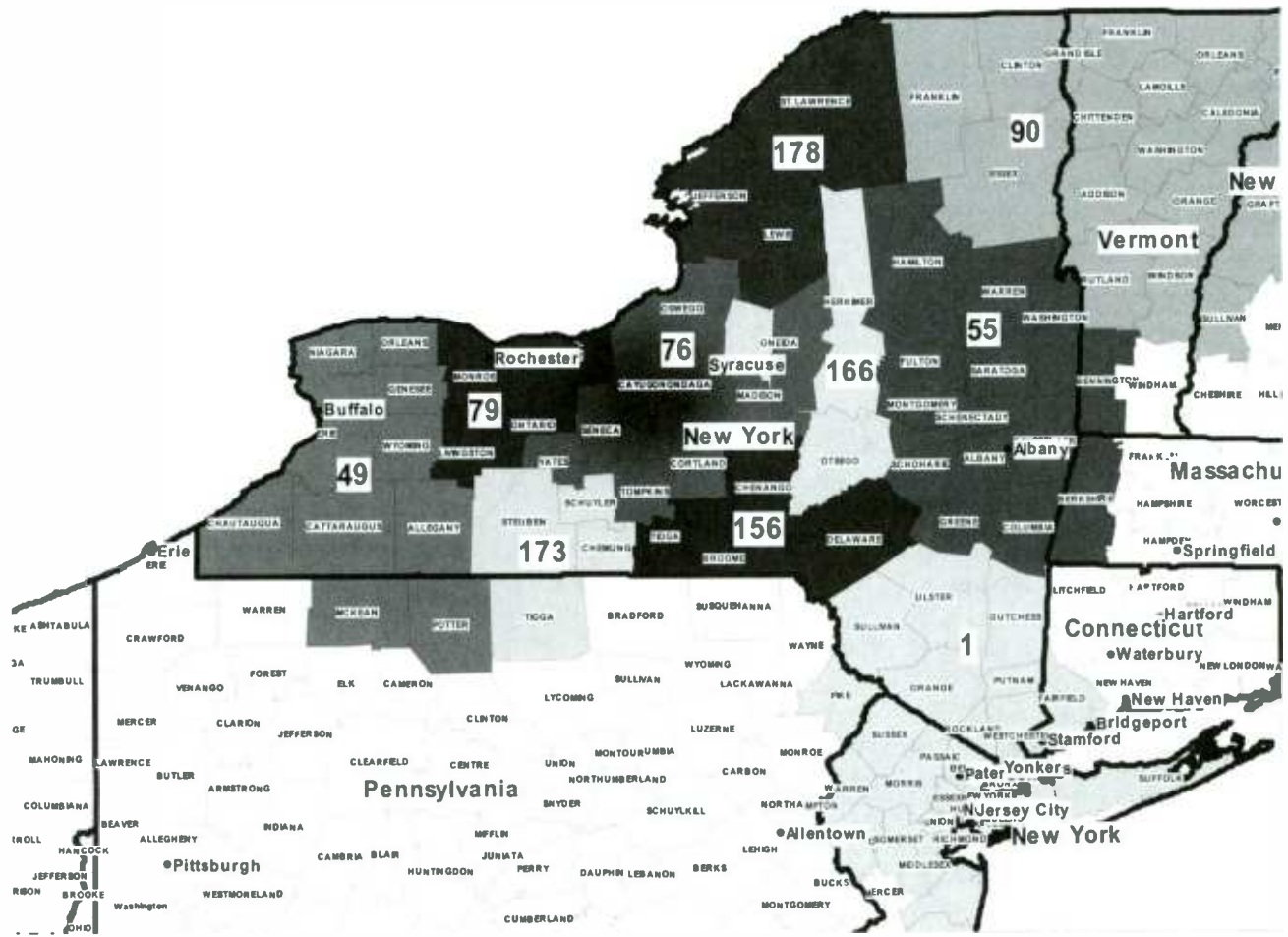
**Jennifer Krisco**, Creative Services Director.

**Debbie Apodaca**, Traffic Manager.

**City of License:** Silver City. **Station DMA:** Albuquerque-Santa Fe, NM. **Rank:** 46.

**Nielsen Data:** Not available.





© 2006 Warren Communications News

MARKET	NIelsen DMA TV HOUSEHOLDS	RANK	MARKET AREA COMMERCIAL STATIONS
New York, NY	7,375,530	1	WABC-DT (45); WABC-TV (7); WCBS-DT (56); WCBS-TV (2); WFTY-DT (23); WFTY-TV (67); WFUT-DT (53); WFUT-TV (68); WLNY (55); WLNY-DT (57); WMBC-DT (18); WMBC-TV (63); WNBC (4); WNBC-DT (28); WNJU (47); WNJU-DT (36); WNYW (5); WNYW-DT (44); WPIX (11); WPIX-DT (33); WPXN-DT (30); WPXN-TV (31); WRNN-DT (48); WSAH (43); WTBY-DT (27); WTBY-TV (54); WWOR-DT (38); WWOR-TV (9); WXTV (41); WXTV-DT (40)
Buffalo, NY	644,430	49	WGRZ-DT (33); WGRZ-TV (2); WIVB-DT (39); WIVB-TV (4); WKBW-DT (38); WKBW-TV (7); WNGS (67); WNLO (23); WNLO-DT (32); WNYB (26); WNYB-DT (27); WNYO-TV (49); WPXJ-TV (51); WSYR-DT (17); WUTV (29)
Albany-Schenectady-Troy, NY	552,250	55	WCDC (19); WCDC-DT (36); WEWB-TV (45); WNYA (51); WNYA-DT (4); WNYT (13); WNYT-DT (12); WRGB (6); WRGB-DT (39); WTEN (10); WTEN-DT (26); WXXX-TV (23); WYPX (55); WYPX-DT (50)
Syracuse, NY	398,240	76	WNYI (52); WNYI-TV (43); WSPX-TV (56); WSTM-DT (54); WSTM-TV (3); WSYR-TV (9); WSYT (68); WSYT-DT (19); WTVH (5); WTVH-DT (47)
Rochester, NY	385,460	79	WHAM-DT (59); WHAM-TV (13); WHEC-DT (58); WHEC-TV (10); WROC-DT (45); WROC-TV (8); WUHF (31); WUHF-DT (28)
Burlington, VT-Plattsburgh, NY	325,720	90	WCAX-TV (3); WFFF-TV (44); WNNE (31); WNNE-DT (25); WPTZ (5); WPTZ-DT (14); WVNY (22)
Binghamton, NY	138,560	156	WBNG-DT (7); WBNG-TV (12); WICZ-DT (8); WICZ-TV (40); WIVT (34); WIVT-DT (4)
Utica, NY	106,130	166	WFVX (33); WKTV (2); WUTR (20); WUTR-DT (30)
Elmira (Corning), NY	97,210	173	WENY-TV (36); WETM-DT (2); WETM-TV (18); WYDC (48); WYDC-DT (50)
Watertown, NY	90,930	178	WWNY-DT (35); WWNY-TV (7); WWTI (50); WWTI-DT (21)

New York *Digital* Station Totals as of October 1, 2005

	VHF	UHF	TOTAL
Commercial Television	5	31	36
Educational Television	0	9	9
	5	40	45

New York Analog Station Totals as of October 1, 2005

	VHF	UHF	TOTAL
Commercial Television	21	26	47
Educational Television	0	11	11
	21	37	58

**WNYT**  
**Ch. 13**

**Network Service:** NBC.

**Licensee:** Hubbard Broadcasting Inc., 3415 University Ave., St. Paul, MN 55114.

**Studio:** 15 N. Pearl St., Albany, NY 12204.

**Mailing Address:** Box 4035, Albany, NY 12204.

**Phone:** 518-436-4791. **Fax:** 518-436-8524.

**E-mail:** comments@wnyt.com

**Web Site:** http://www.wnyt.com/

**Technical Facilities:** Channel No. 13 (210-216 MHz). Authorized power: 174-kw visual, 20.3-kw aural. Antenna: 1170-ft above av. terrain, 738-ft. above ground, 1688-ft. above sea level.

Latitude 42° 47' 08"  
Longitude 73° 37' 44"

**Transmitter:** Bald Mountain, Brunswick.

**Digital Facilities:** Channel No. 12 (204-210 MHz). Power: 9.1-kw visual. Antenna: 1430-ft above av. terrain, 489-ft. above ground, 2270-ft. above sea level.

Latitude 42° 37' 31"  
Longitude 74° 00' 38"

**FCC Digital File Number:** BPCDT-20010328AAX. Granted: January 18, 2002.

**Note:** Latitude and longitude coordinates shown are based on the North American Datum of 1927 (NAD 27) as currently required by the Mass Media Bureau of the FCC.

**Multichannel TV Sound:** Stereo and separate audio program.

**Satellite Earth Stations:** Transmitter Harris; RCA, 3.6-meter Ku-band; Harris, 6.1-meter Ku-band; Scientific-Atlanta, 7-meter C-band; Scientific-Atlanta, M/A-Com, Harris receivers.

**SNG Mobile Dish:** BAF 450B, 2.4-meter Ku-band.

**News Services:** NBC News Channel, Conus, CNN Newsource, AP.

**Ownership:** Hubbard Broadcasting Inc. (Group Owner).

**Began Operation:** February 19, 1954. Left air January 31, 1955. Resumed operation June 15, 1956, Stanley Wamer Corp. having acquired 100% control by buying out Col. Harry Wilder group (Television Digest, Vol. 12:24). Transfer of control to Glen Aiden Corp. approved by FCC December 22, 1967. Purchased by Sonderling Broadcasting Corp. January 1, 1969. Merger of Sonderling into Viacom approved by FCC November 6, 1979 (Vol. 18:12, 25, 41; 19:46). Sale to Hubbard Broadcasting Inc. by Viacom approved by FCC September 19, 1996 (Vol. 36:35).

**Represented (legal):** Holland & Knight LLP.

**Represented (sales):** Petry Television Inc.

**Personnel:**

Stephen P. Baboulis, General Manager.

Tony McManus, Sales Director.

George DeGonzague, Local Sales Manager.

Debbie Reynolds, National Sales Manager.

S. Paul Conti Jr., News Director.

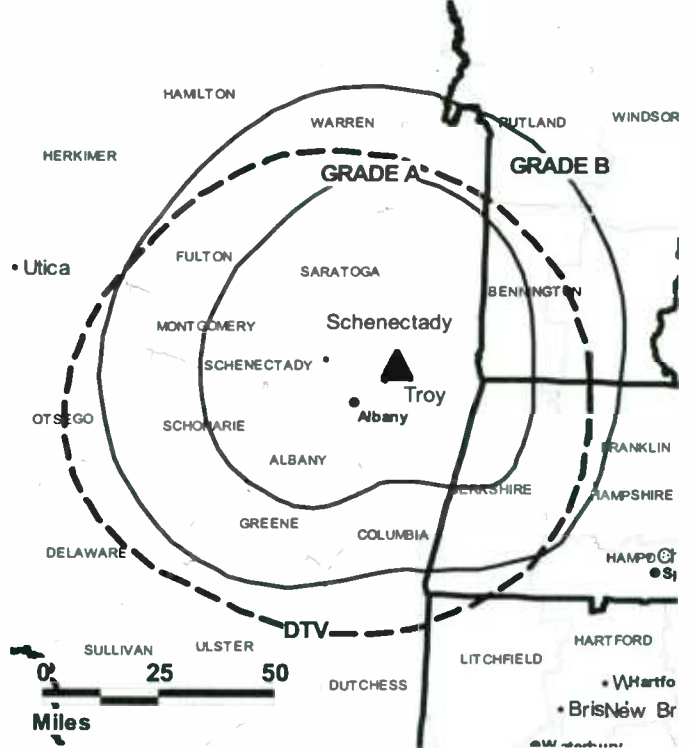
Richard E. Klein, Chief Engineer.

Tom Blau, Accounting Manager.

Maryann Ryan, Special Promotions & Program Director.

WNYT BPCT-19781228LC GRANTED: 6/20/1979

OR



© 2006 Warren Communications News

**Steve Robbins,** Production Director.

**Rob Madero,** Creative Services Director.

**Stacy Nguyen,** Traffic Manager.

**Rates:** On request.

**City of License:** Albany. **Station DMA:** Albany-Schenectady-Troy, NY. **Rank:** 55.

Circulation © 2005 Nielsen. Coverage based on Nielsen study.

GrandTotal	Cable TV Households	Non-cable TV Households	Total TV Households
Estimated Station Totals *	444,300	121,450	565,750
Average Weekly Circulation (2005)	329,143	64,141	393,284
Average Daily Circulation (2005)			221,361
Station DMA Total	Cable TV Households	Non-cable TV Households	Total TV Households
Estimated Station Totals *	444,300	111,340	555,640
Average Weekly Circulation (2005)	329,143	63,454	392,597
Average Daily Circulation (2005)			221,199
Other DMA Total	Cable TV Households	Non-cable TV Households	Total TV Households
Estimated Station Totals *	0	10,110	10,110
Average Weekly Circulation (2005)	0	687	687
Average Daily Circulation (2005)			162

\*Estimated station totals are sums of the Nielsen TV and Cable TV household estimates for each county in which the station registers viewing of more than 5% as per the Nielsen Survey Methods.

**WNYT-DT**  
**Ch. 12**

**Network Service:** NBC.

**Licensee:** Hubbard Broadcasting Inc., 3415 University Ave., St. Paul, MN 55114.

**Studio:** 15 N. Pearl St., Albany, NY 12204.

**Mailing Address:** Box 4035, Albany, NY 12204.

**Phone:** 518-436-4791. **Fax:** 518-436-8524.

**E-mail:** comments@wnyt.com

**Web Site:** http://www.wnyt.com

**Technical Facilities:** Channel No. 12 (204-210 MHz). Authorized power: 9.1-kw visual. Antenna: 1430-ft above av. terrain, 489-ft. above ground, 2270-ft. above sea level.

Latitude	42°	37'	31"
Longitude	74°	00'	38"

**Note:** Latitude and longitude coordinates shown are based on the North American Datum of 1927 (NAD 27) as currently required by the Mass Media Bureau of the FCC.

**Ownership:** Hubbard Broadcasting Inc. (Group Owner).

**Began Operation:** Station operating; no on-air date

**Represented (legal):** Holland & Knight LLP.

**Represented (sales):** Petry Television Inc.

**Personnel:**

**Stephen P. Baboulis**, General Manager.

**Tony McManus**, Sales Director.

**George DeGonzague**, Local Sales Manager.

**Debbie Reynolds**, National Sales Manager.

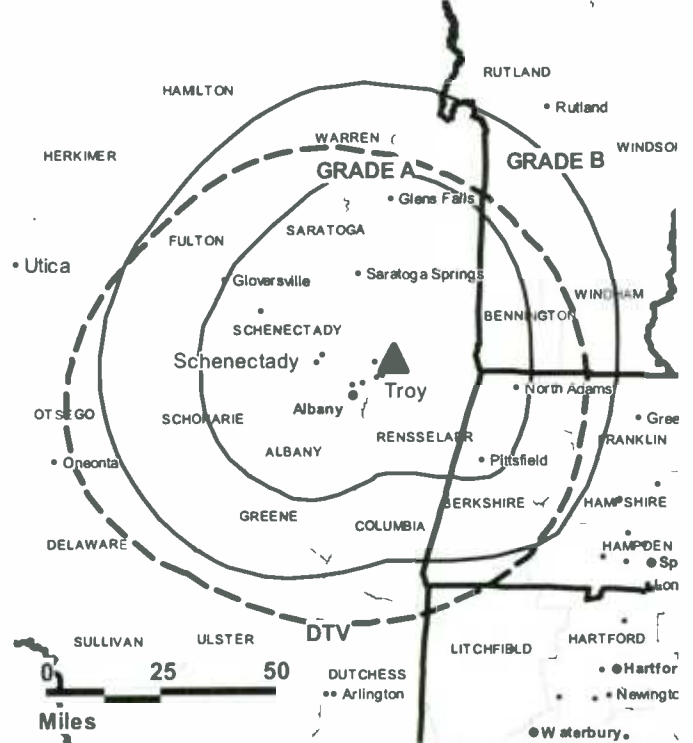
**S. Paul Conti, Jr.**, News Director.

**Richard E. Klein**, Chief Engineer.

**Tom Blau**, Accounting Manager.

**Maryann Ryan**, Special Promotion and Program Director.

WNYT-DT BPCDT-20010328AAX GRANTED: 1/18/2002 ORA



**Steve Robbins**, Production Director.

**Rob Madeo**, Creative Services Director.

**Stacy Nguyen**, Traffic Manager.

**City of License:** Albany. **Station DMA:** Albany-Schenectady-Troy, NY. **Rank:** 55.

**Nielsen Data:** Not available.

**WTEN**

**Ch. 10**

**(Operates satellite WCDC, Adams)**

**Network Service:** ABC.

**Licensee:** Young Broadcasting of Albany Inc., 599 Lexington Ave., 47th Floor, New York, NY 10022.

**Studio:** 341 Northern Blvd., Albany, NY 12204.

**Mailing Address:** 341 Northern Blvd., Albany, NY 12204.

**Phone:** 518-436-4822. **Fax:** 518-426-4792.

**E-mail:** rene.laspina@wten.com

**Web Site:** http://www.wten.com

**Technical Facilities:** Channel No. 10 (192-198 MHz). Authorized power: 200-kw visual, 20-kw aural. Antenna: 1000-ft above av. terrain, 275-ft. above ground, 1805-ft. above sea level.

Latitude 42° 38' 15"  
Longitude 73° 59' 54"

**Transmitter:** Beaver Dam Rd., Helderberg Mountain, New Scotland.

**Digital Facilities:** Channel No. 26 (542-548 MHz). Power: 950-kw max. visual, aural. Antenna: 1017-ft above av. terrain, 269-ft. above ground, 1798-ft. above sea level.

Latitude 42° 38' 14"  
Longitude 73° 59' 55"

**FCC Digital File Number:** BPCDT-19991027ABZ. Granted: August 16, 2004.

**Note:** Latitude and longitude coordinates shown are based on the North American Datum of 1927 (NAD 27) as currently required by the Mass Media Bureau of the FCC.

**Satellite Earth Stations:** Transmitter RCA; Andrew, 4.5-meter C-band; Vertex, 4.6-meter Ku-band; Andrew, 7.3-meter C-band; Harris, 9-meter C-band; M/A-Com, Harris, Avantek receivers.

**News Services:** Weather Services Inc., Sports News Satellite, CNN Newsource, AP, ABC NewsOne.

**Ownership:** Young Broadcasting Inc. (Group Owner).

**Began Operation:** October 14, 1953. As WROW-TV, sale of 83.4% to Lowell Thomas-Frank Smith group approved by FCC November 3, 1954 (Television Digest, Vol. 10:42, 45). Station switched from Ch. 41 and changed call letters to WCDA December 1, 1957 (Vol. 13:49). Sale by Capital Cities Broadcasting approved by FCC February 24, 1971 (Vol. 10:17; 11:9). Sale to Knight-Ridder by John B. Poole, et al., approved by FCC December 21, 1977 (Vol. 17:26). Sale to Young Broadcasting by Knight-Ridder approved by FCC August 24, 1989 (Vol. 29:13).

**Represented (sales):** Adam Young Inc.

**Represented (legal):** Wiley, Rein & Fielding.

**Represented (engineering):** Smith & Fisher.

**Personnel:**

**Rene LaSpina,** President, General Manager & Program Director.

**Vera Hope,** General Sales Manager.

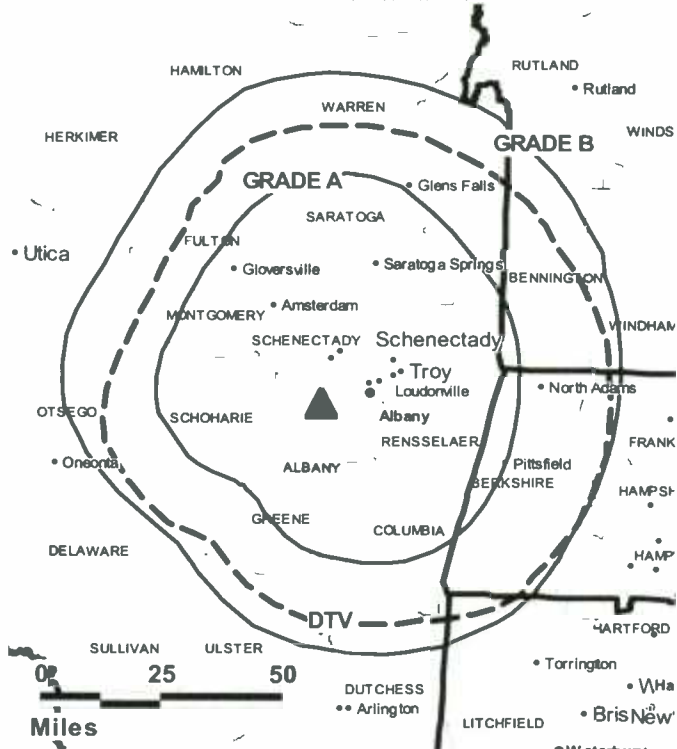
**Linda Scutari,** Local Sales Manager.

**Mike Bruno,** National Sales Manager.

**Skeeter Lansing,** Chief Engineer.

**Connie Scott,** Business Manager.

**WTEN BMPCT-5867 GRANTED: 6/14/1963**



© 2006 Warren Communications News

**Terry Kowalski,** Marketing & Promotions Director.

**Lynn Riley,** Production Manager.

**Jane Robinson,** Traffic Manager.

**Rates:** On request.

**City of License:** Albany. **Station DMA:** Albany-Schenectady-Troy, NY. Rank: 55.

Circulation © 2005 Nielsen. Coverage based on Nielsen study.

GrandTotal	Cable TV Households	Non-cable TV Households	Total TV Households
Estimated Station Totals *	512,100	130,880	642,980
Average Weekly Circulation (2005)	303,072	63,643	366,715
Average Daily Circulation (2005)			180,289
Station DMA Total	Cable TV Households	Non-cable TV Households	Total TV Households
Estimated Station Totals *	444,300	111,340	555,640
Average Weekly Circulation (2005)	293,250	62,425	355,675
Average Daily Circulation (2005)			176,268
Other DMA Total	Cable TV Households	Non-cable TV Households	Total TV Households
Estimated Station Totals *	67,800	19,540	87,340
Average Weekly Circulation (2005)	9,822	1,218	11,040
Average Daily Circulation (2005)			4,021

\*Estimated station totals are sums of the Nielsen TV and Cable TV household estimates for each county in which the station registers viewing of more than 5% as per the Nielsen Survey Methods.

# New York — Albany

## WTEN-DT

### Ch. 26

**Network Service:** ABC.

**Grantee:** Young Broadcasting of Albany Inc., 341 Northern Blvd., Albany, NY 12204.

**Studio:** 341 Northern Blvd., Albany, NY 12204.

**Mailing Address:** 341 Northern Blvd., Albany, NY 12204.

**Phone:** 518-436-4822. **Fax:** 518-426-4792.

**E-mail:** rene.laspina@wten.com

**Web Site:** <http://www.wten.com>

**Technical Facilities:** Channel No. 26 (542-548 MHz). Authorized power: 950-kw max. visual, aural. Antenna: 1017-ft above av. terrain, 269-ft. above ground, 1798-ft. above sea level.

Latitude	42°	38'	14"
Longitude	73°	59'	55"

Requests modification of CP for change to 700-kw max. visual, 1398-ft above av. terrain, 456-ft. above ground, 2237-ft. above sea level; lat. 42° 37' 31", long. 74° 00' 38", BMPCDT-20041028AEB.

**Note:** Latitude and longitude coordinates shown are based on the North American Datum of 1927 (NAD 27) as currently required by the Mass Media Bureau of the FCC.

**Ownership:** Young Broadcasting Inc. (Group Owner).

**Began Operation:** Station operating under Special Temporary Authority at 375-kw max. visual; no on-air date

#### Personnel:

**Rene Laspina**, President, General Manager & Program Director.

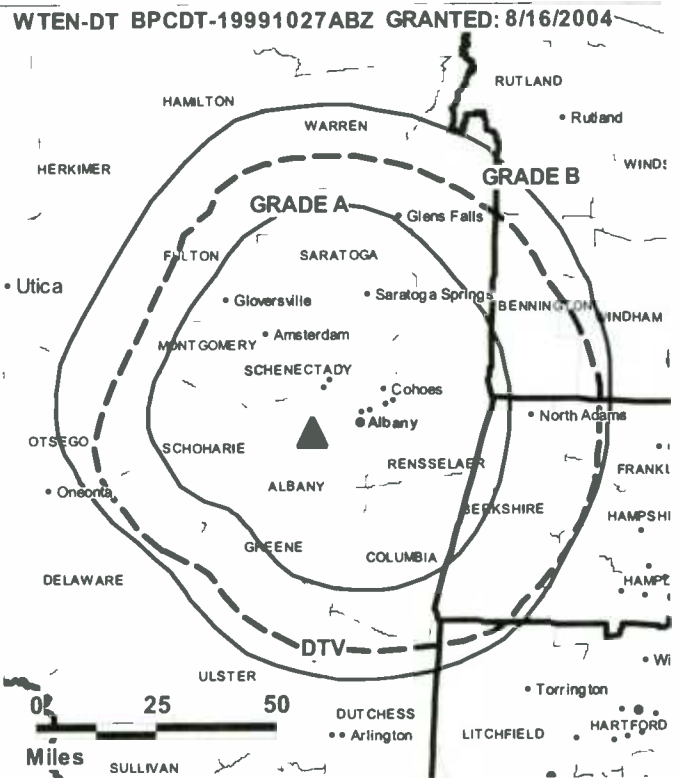
**Vera Hope**, General Sales Manager.

**Linda Scutari**, Local Sales Manager.

**Mike Bruno**, National Sales Manager.

**Skeeter Lansing**, Chief Engineer.

**Connie Scott**, Business Manager.



**Terry Kowalski**, Marketing & Promotions Director.

**Lynn Riley**, Production Manager.

**Jane Robinson**, Traffic Manager.

**City of License:** Albany. **Station DMA:** Albany-Schenectady-Troy, NY. **Rank:** 55.

**Nielsen Data:** Not available.



**WXXA-TV**  
**Ch. 23**

**Network Service:** FOX.

**Licensee:** Clear Channel Radio Licenses Inc., 200 Concord Plaza, Suite 600, San Antonio, TX 78216.

**Studio:** 28 Corporate Circle, Albany, NY 12203.

**Mailing Address:** 28 Corporate Circle, Albany, NY 12203.

**Phone:** 518-862-2323. **Fax:** 518-862-0865.

**E-mail:** jeffwhitson@clearchannel.com

**Web Site:** http://www.fox23news.com

**Technical Facilities:** Channel No. 23 (524-530 MHz). Authorized power: 3020-kw visual, 302-kw aural. Antenna: 1200-ft above av. terrain, 465-ft. above ground, 2119-ft. above sea level.

Latitude 42° 37' 01"  
Longitude 74° 00' 46"

Holds CP for change to 3675-kw max. visual, 1191-ft above av. terrain, 421-ft. above ground, 2066-ft. above sea level; lat. 42° 37' 00", long. 74° 00' 45", BPCT-20010418AAC.

**Transmitter:** Camp Pinnacle Rd., New Scotland.

**Digital Facilities:** Channel No. 7 (174-180 MHz). Power: 10-kw visual. Antenna: 1424-ft above av. terrain, 489-ft. above ground, 2270-ft. above sea level.

Latitude 42° 37' 31"  
Longitude 74° 00' 38"

**FCC Digital File Number:** BPCDT-19991027ABR. (pending).

**Note:** Latitude and longitude coordinates shown are based on the North American Datum of 1927 (NAD 27) as currently required by the Mass Media Bureau of the FCC.

**Multichannel TV Sound:** Stereo only.

**Satellite Earth Stations:** Transmitter Townsend; AFC, 3.7-meter Ku-band; Andrew, 4.5-meter C-band; Andrew, 7-meter C-band; Andrew receivers.

**News Service:** Y.

**Ownership:** Clear Channel Communications Inc. (Group Owner).

**Began Operation:** July 30, 1982. Sale to Heritage Broadcasting Group by James D. Boaz, et al., approved by FCC September 12, 1986 (Television Digest, Vol. 26:30). Sale to Clear Channel Television by Heritage Broadcasting Group approved by FCC November 22, 1994 (Vol. 34:38).

**Represented (sales):** Millennium Sales & Marketing.

**Represented (legal):** Kenneth E. Wyker.

**Personnel:**

Jeffrey Whitson, Vice President & General Manager.

Art Hunsinger, Operations Manager.

Chuck Hunt, Sales Director.

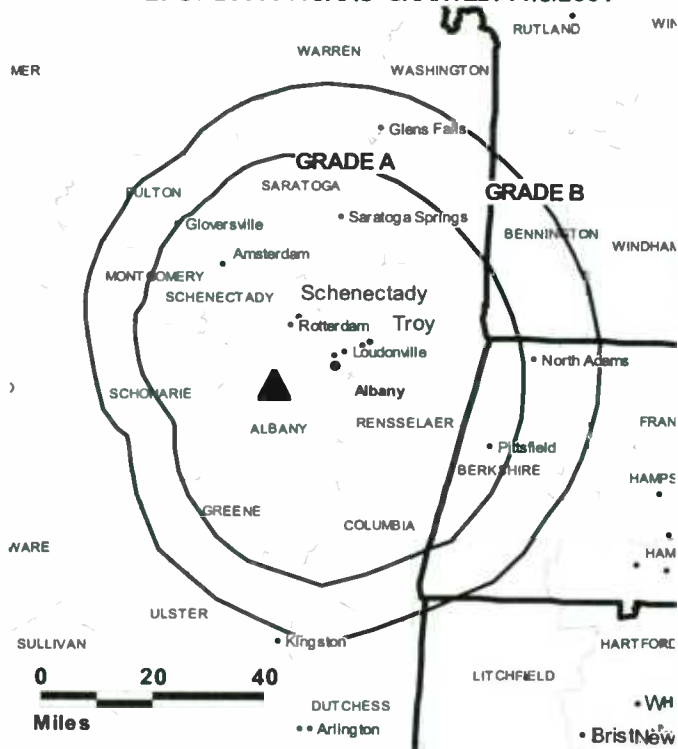
Kevin Twohill, Local Sales Manager.

Dan Scher, National Sales Manager.

Gene Ross, News Director.

Sargent Cathrall, Chief Engineer.

**WXXA-TV BPCT-20010418AAC GRANTED: 11/5/2001**



**Christine Fico, Business Manager.**

**Paul Pelliccia, Program Director.**

**Keith Moran, Creative Services Director.**

**Gene Lemme, Production Manager.**

**Alisha Siligato, Traffic Manager.**

**Ardelle Hirsch, Community & Client Services Director.**

**Rates:** On request.

**City of License:** Albany. **Station DMA:** Albany-Schenectady-Troy, NY. **Rank:** 55.

Circulation © 2005 Nielsen. Coverage based on Nielsen study.

GrandTotal	Cable	Non-cable	Total
	TV Households	TV Households	TV Households
Estimated Station Totals *	444,300	111,340	555,640
Average Weekly Circulation (2005)	237,790	44,523	282,313
Average Daily Circulation (2005)			100,601
Station DMA Total	Cable	Non-cable	Total
	TV Households	TV Households	TV Households
Estimated Station Totals *	444,300	111,340	555,640
Average Weekly Circulation (2005)	237,790	44,523	282,313
Average Daily Circulation (2005)			100,601

\*Estimated station totals are sums of the Nielsen TV and Cable TV household estimates for each county in which the station registers viewing of more than 5% as per the Nielsen Survey Methods.



# New York — Amsterdam

**WYPX**  
**Ch. 55**

**Network Service:** PAX.

**Licensee:** Paxson Albany License Inc., 601 Clearwater Park Rd., West Palm Beach, FL 33401.

**Studio:** 1 Charles Blvd., Guilderland, NY 12084.

**Mailing Address:** 1 Charles Blvd., Guilderland, NY 12084.

**Phone:** 518-464-0143. **Fax:** 518-464-0633.

**E-mail:** cushkow@wnyt.com

**Web Site:** http://www.paxtv.com

**Technical Facilities:** Channel No. 55 (716-722 MHz). Authorized power: 5000-kw max. visual, 500-kw aural. Antenna: 731-ft above av. terrain, 720-ft. above ground, 1472-ft. above sea level.

Latitude	42°	59'	05"
Longitude	74°	10'	49"

Holds CP for change to 722-ft above av. terrain, 720-ft. above ground, 1465-ft. above sea level; lat. 42° 59' 04", long. 74° 10' 56", BPCT-20050113ABM.

**Transmitter:** 0.1-mi. N of Montgomery County line, 0.4-mi. E of Hwy. 30, Perth.

**Digital Facilities:** Channel No. 50 (686-692 MHz). Power: 450-kw max. visual. Antenna: 679-ft above av. terrain, 675-ft. above ground, 1420-ft. above sea level.

Latitude	42°	59'	04"
Longitude	74°	10'	56"

**FCC Digital File Number:** BPCDT-19990924AAR. Granted: March 02, 2001.

**Note:** Latitude and longitude coordinates shown are based on the North American Datum of 1927 (NAD 27) as currently required by the Mass Media Bureau of the FCC.

**Satellite Earth Station:** Transmitter TTC; Paracclipse, 3.5-meter; M/A-Com receivers.

**Ownership:** Paxson Communications Corp. (Group Owner).

**Began Operation:** December 14, 1987.

**Personnel:**

Charmaine Ushkow, General Manager.

Claude Pine, Chief Engineer.

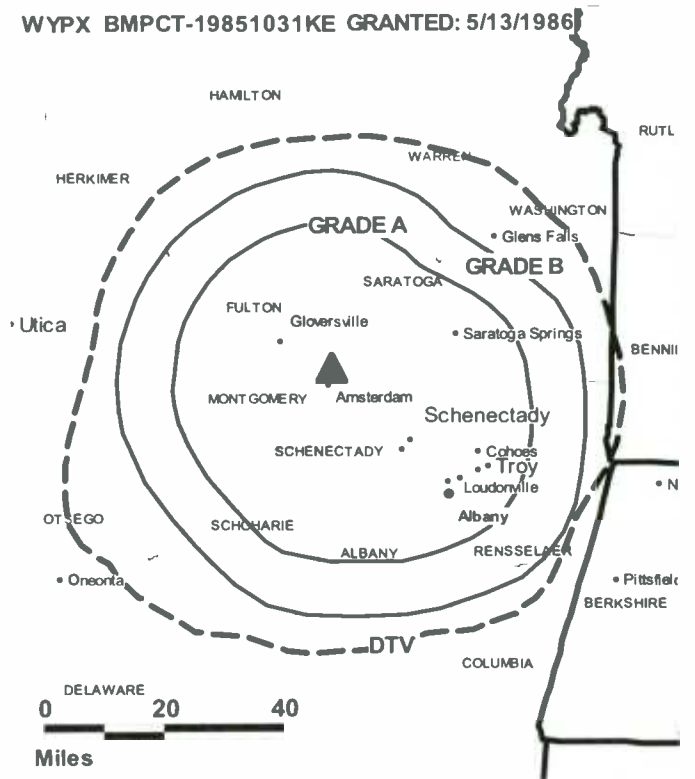
Laura Dubossarsky, Business Manager.

Chris Lorio, Program & Promotion Director.

Renee Osterlitz, Traffic Manager.

**Rates:** On request.

WYPX BMPCT-19851031KE GRANTED: 5/13/1986



© 2006 Warren Communications News

**City of License:** Amsterdam. **Station DMA:** Albany-Schenectady-Troy, NY. **Rank:** 55.

Circulation © 2005 Nielsen. Coverage based on Nielsen study.

GrandTotal	Cable TV Households	Non-cable TV Households	Total TV Households
Estimated Station Totals *	412,150	16,690	428,840
Average Weekly Circulation (2005)	34,717	1,654	36,371
Average Daily Circulation (2005)			8,658

Station DMA Total	Cable TV Households	Non-cable TV Households	Total TV Households
Estimated Station Totals *	412,150	16,690	428,840
Average Weekly Circulation (2005)	34,717	1,654	36,371
Average Daily Circulation (2005)			8,658

\*Estimated station totals are sums of the Nielsen TV and Cable TV household estimates for each county in which the station registers viewing of more than 5% as per the Nielsen Survey Methods.

**WYPX-DT**  
**Ch. 50**

**Network Service:** PAX.

**Licensee:** Paxson Albany License Inc., 601 Clearwater Park Rd., West Palm Beach, FL 33401.

**Studio:** One Charles Blvd., Guiderland, NY 12084.

**Mailing Address:** One Charles Blvd., Guiderland, NY 12084.

**Phone:** 518-464-0143. **Fax:** 518-464-0633.

**E-mail:** cushkow@wnyt.com

**Web Site:** http://www.paxtv.com

**Technical Facilities:** Channel No. 50 (686-692 MHz). Authorized power: 450-kw max. visual. Antenna: 679-ft above av. terrain, 675-ft. above ground, 1420-ft. above sea level.

Latitude	42°	59'	04"
Longitude	74°	10'	56"

**Transmitter:** 0.6-mi. NE of intersection of State Hwy. 30 & County Hwy. 39.

**Note:** Latitude and longitude coordinates shown are based on the North American Datum of 1927 (NAD 27) as currently required by the Mass Media Bureau of the FCC.

**Ownership:** Paxson Communications Corp. (Group Owner).

**Began Operation:** September 15, 2004.

**Personnel:**

Charmaine Ushkow, General Manager & Station Manager.

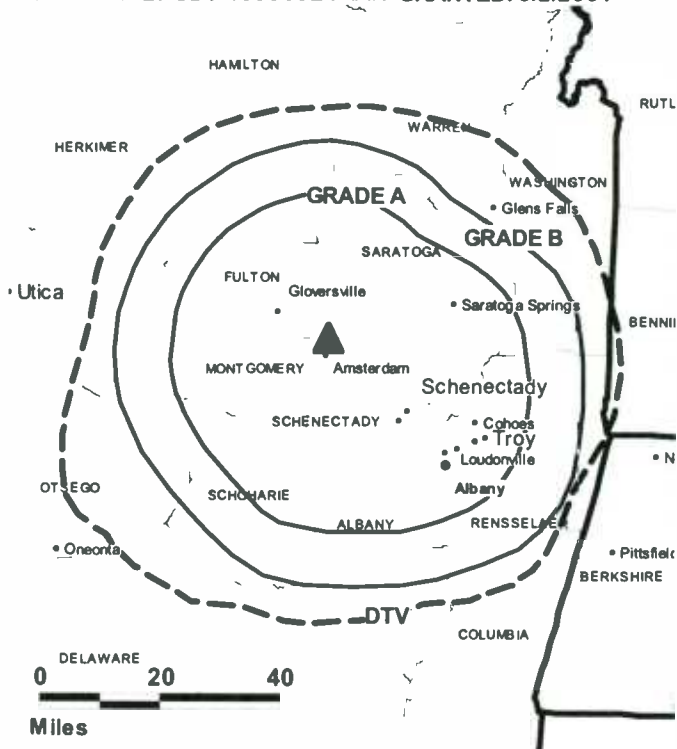
Claude B. Pine, Chief Engineer.

Laura Dubossarsky, Business Manager.

Chris Lorio, Program Director & Promotion Director.

Renee Osterlitz, Traffic Manager.

WYPX-DT BPCDT-19990924AAR GRANTED: 3/2/2001



© 2006 Warren Communications News

**Highest 30 Sec. Rate:** \$95.

**City of License:** Amsterdam. **Station DMA:** Albany-Schenectady-Troy, NY. **Rank:** 55.

**Nielsen Data:** Not available.

**WPXJ-TV**

**Ch. 51**

**Network Service:** PAX.

**Licensee:** Paxson Buffalo License Inc., 601 Clearwater Park Rd., West Palm Beach, FL 33401.

**Studio:** 259 Delaware Ave., Buffalo, NY 14202.

**Mailing Address:** 259 Delaware Ave., Buffalo, NY 14202.

**Phone:** 716-852-1818. **Fax:** 716-852-8288.

**E-mail:** barbaralipka@pax.net

**Web Site:** http://www.paxtv.com

**Technical Facilities:** Channel No. 51 (692-698 MHz). Authorized power: 4200-kw max. visual. Antenna: 909-ft above av. terrain, 974-ft. above ground, 1923-ft. above sea level.

Latitude	42°	53'	42"
Longitude	78°	00'	56"

**Transmitter:** Approx. 0.6-mi. SW of Roger & Perry Rds. intersection, N of Pavillion.

**Digital Facilities:** Channel No. 53 (704-710 MHz). Power: 800-kw max. visual. Antenna: 915-ft above av. terrain, 981-ft. above ground, 1932-ft. above sea level.

Latitude	42°	53'	42"
Longitude	78°	00'	56"

**FCC Digital File Number:** BPCDT-990326KE. (pending).

**Note:** Latitude and longitude coordinates shown are based on the North American Datum of 1927 (NAD 27) as currently required by the Mass Media Bureau of the FCC.

**LMA:** Local marketing agreement with WGRZ-TV (N), Buffalo.

**Ownership:** Paxson Communications Corp. (Group Owner).

**Began Operation:** September 1, 1998. Received FCC approval August 1, 2005 to surrender its digital allotment on Channel 53 and flash cut to digital transmission on its analog Channel 51 at a future date. Sale of permit from Fant Broadcasting Co. LLC to present owner approved by FCC July 15, 1997.

**Represented (legal):** Dow, Lohnes & Albertson PLLC.

**Represented (engineering):** duTreil, Lundin & Rackley Inc.

**Personnel:**

**Barb Lipka,** General Manager & Business Manager.

**Bill Shepard,** General Sales Manager.

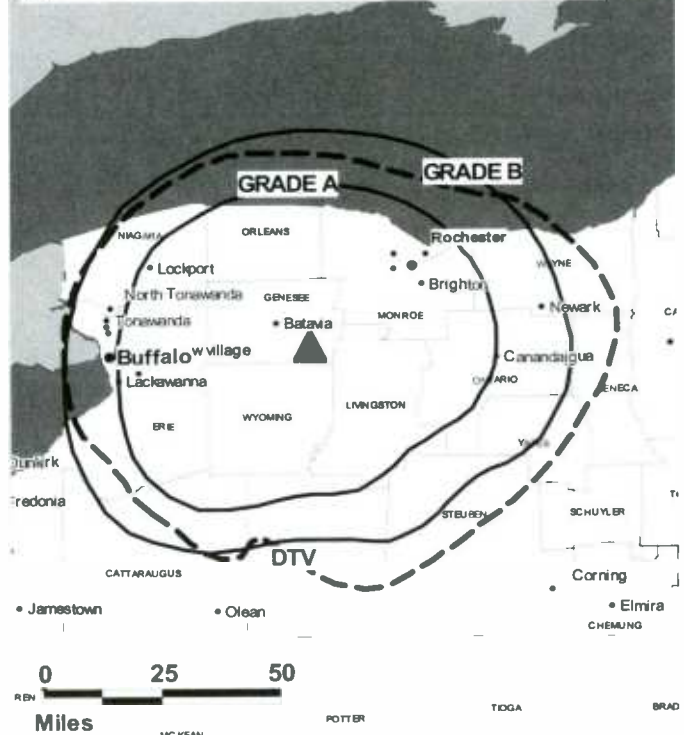
**Don Angelo,** Local Sales Manager.

**David Martin,** Chief Engineer.

**Patty Wolfsohn,** Traffic Manager.

**City of License:** Batavia. **Station DMA:** Buffalo, NY. **Rank:** 49.

**WPXJ-TV BMPCT-1996D723KI GRANTED: 2/12/1999**



© 2006 Warren Communications News

Circulation © 2005 Nielsen. Coverage based on Nielsen study.

Grand Total	Cable TV Households	Non-cable TV Households	Total TV Households
Estimated Station Totals *	418,230	33,910	452,140
Average Weekly Circulation (2005)	43,303	4,562	47,865
Average Daily Circulation (2005)			11,683
Station DMA Total	Cable TV Households	Non-cable TV Households	Total TV Households
Estimated Station Totals *	418,230	25,730	443,960
Average Weekly Circulation (2005)	43,303	3,989	47,292
Average Daily Circulation (2005)			11,568
Other DMA Total	Cable TV Households	Non-cable TV Households	Total TV Households
Estimated Station Totals *	0	8,180	8,180
Average Weekly Circulation (2005)	0	573	573
Average Daily Circulation (2005)			115

\*Estimated station totals are sums of the Nielsen TV and Cable TV household estimates for each county in which the station registers viewing of more than 5% as per the Nielsen Survey Methods.

**WBNG-DT**  
**Ch. 7**

**Network Service:** CBS.

**Licensee:** SJL Northeast License Subsidiary LLC, 633 Picacho Lane, Montecito, CA 93108.

**Studio:** 560 Columbia Dr., Suite 1, Johnson City, NY 13790.

**Mailing Address:** 560 Columbia Dr., Suite 1, Johnson City, NY 13790.

**Phone:** 607-729-8812. **Fax:** 607-797-6211.

**E-mail:** jmcnamara@wbngtv.com

**Web Site:** http://www.wbng.com

**Technical Facilities:** Channel No. 7 (174-180 MHz). Authorized power: 25-kw visual. Antenna: 1211-ft above av. terrain, 751-ft. above ground.

Latitude	42°	03'	31"
Longitude	75°	57'	06"

**Note:** Latitude and longitude coordinates shown are based on the North American Datum of 1927 (NAD 27) as currently required by the Mass Media Bureau of the FCC.

**Ownership:** SJL Communications LP (Group Owner).

**Began Operation:** September 9, 2003.

**Represented (sales):** TeleRep Inc.

**Personnel:**

**Joseph McNamara**, General Manager.

**Bob Krummenacher**, Local Sales Manager.

**Denise Edmister**, National Sales Manager.

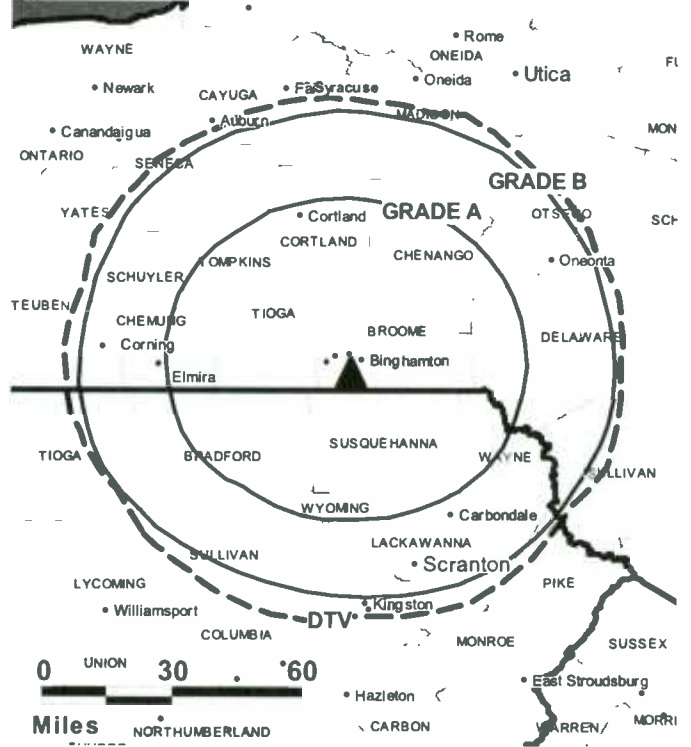
**Greg Catlin**, News Director.

**Michael Calkins**, Chief Engineer.

**Richard Steika**, Business Manager.

**Kate Garger**, Program Director.

**WBNG-DT BPCDT-19991029AFF GRANTED: 12/18/2001**



© 2006 Warren Communications News

**Aki Peterson**, Creative Services Director & Production Manager.

**Janet Heatherman**, Traffic Manager.

**City of License:** Binghamton. **Station DMA:** Binghamton, NY. **Rank:** 156.

**Nielsen Data:** Not available.

**WBNG-TV**  
**Ch. 12**

**Network Service:** CBS.

**Licensee:** SJL Northeast License Subsidiary, 633 Picacho Lane, Montecito, CA 93108.

**Studio:** 560 Columbia Dr., Suite 1, Johnson City, NY 13790.

**Mailing Address:** 560 Columbia Dr., Suite 1, Johnson City, NY 13790.

**Phone:** 607-729-8812. **Fax:** 607-797-6211.

**E-mail:** jmcnamara@wbngtv.com

**Web Site:** http://www.wbng.com

**Technical Facilities:** Channel No. 12 (204-210 MHz). Authorized power: 168-kw visual, 18-kw aural. Antenna: 1210-ft above av. terrain, 789-ft. above ground, 2554-ft. above sea level.

Latitude 42° 03' 33"  
Longitude 75° 57' 06"

**Transmitter:** Ingraham Hill Rd.

**Digital Facilities:** Channel No. 7 (174-180 MHz). Power: 25-kw visual. Antenna: 1211-ft above av. terrain, 751-ft. above ground.

Latitude 42° 03' 31"  
Longitude 75° 57' 06"

**FCC Digital File Number:** BPCDT-19991029AFF. (pending).

**Note:** Latitude and longitude coordinates shown are based on the North American Datum of 1927 (NAD 27) as currently required by the Mass Media Bureau of the FCC.

**Satellite Earth Stations:** Transmitter Harris; AFC, 3.7-meter Ku-band; Scientific-Atlanta, 4.5-meter C-band; Scientific-Atlanta, 7-meter C-band; Scientific-Atlanta, M/A-Com receivers.

**News Services:** CNN Newsource, CBS Newspath, AP.

**Ownership:** SJL Communications LP (Group Owner).

**Began Operation:** December 1, 1949. Sale to present owner by Gateway Communications Inc. approved by FCC October 27, 2000. Sale to Gateway Communications Inc. by Triangle Publications approved by FCC September 20, 1972 (Television Digest, Vol. 11:50; 12:39). Previous sale to Triangle by John C. Clark interests approved by FCC May 4, 1955 (Vol. 11:11, 19).

**Represented (sales):** TeleRep Inc.

**Represented (engineering):** Bryan Cave LLP.

**Personnel:**

**Joseph McNamara,** General Manager.

**Bob Krummenacker,** Local Sales Manager.

**Denise Edmister,** National Sales Manager.

**Greg Catlin,** News Director.

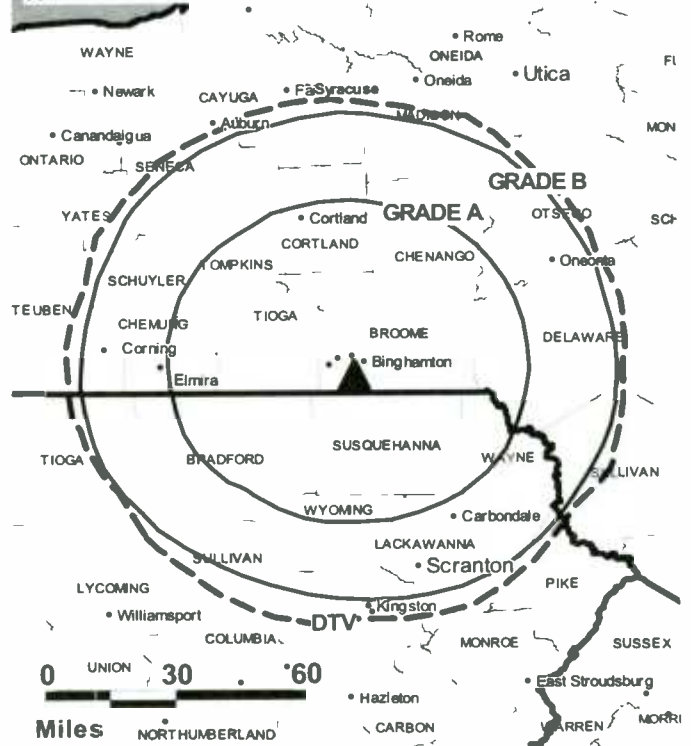
**Michael Calkins,** Chief Engineer.

**Richard Steika,** Business Manager.

**Kate Garger,** Program Director.

**Aki Peterson,** Creative Services Director & Production Manager.

**WBNG-TV BPCT-198703313L GRANTED: 6/24/1987**



© 2006 Warren Communications News

**Janet Heatherman,** Traffic Manager.

**Highest 30 Sec. Rate:** \$3500.

**City of License:** Binghamton. **Station DMA:** Binghamton, NY. **Rank:** 156.

Circulation © 2005 Nielsen. Coverage based on Nielsen study.

GrandTotal	Cable TV Households	Non-cable TV Households	Total TV Households
Estimated Station Totals *	265,720	102,650	368,370
Average Weekly Circulation (2005)	157,948	22,689	180,637
Average Daily Circulation (2005)			99,880
Station DMA Total	Cable TV Households	Non-cable TV Households	Total TV Households
Estimated Station Totals *	109,620	31,730	141,350
Average Weekly Circulation (2005)	88,579	12,981	101,560
Average Daily Circulation (2005)			65,308
Other DMA Total	Cable TV Households	Non-cable TV Households	Total TV Households
Estimated Station Totals *	156,100	70,920	227,020
Average Weekly Circulation (2005)	69,369	9,708	79,077
Average Daily Circulation (2005)			34,572

\*Estimated station totals are sums of the Nielsen TV and Cable TV household estimates for each county in which the station registers viewing of more than 5% as per the Nielsen Survey Methods.

**WICZ-DT**  
**Ch. 8**

**Network Service:** FOX.

**Grantee:** Stainless Broadcasting LP, 2193 Association Dr., Suite 300, Okemos, MI 48864.

**Studio:** 4600 Vestal Pkwy. E, Vestal, NY 13850.

**Mailing Address:** 4600 Vestal Pkwy. E, Vestal, NY 13850.

**Phone:** 607-770-4040. **Fax:** 607-798-7950.

**E-mail:** wicztv@aol.com

**Web Site:** <http://www.wicz.com>

**Technical Facilities:** Channel No. 8 (180-186 MHz). Authorized power: 15-kw visual. Antenna: 1217-ft above av. terrain, 886-ft. above ground.

Latitude	42°	03'	22"
Longitude	75°	56'	39"

**Note:** Latitude and longitude coordinates shown are based on the North American Datum of 1927 (NAD 27) as currently required by the Mass Media Bureau of the FCC.

**Ownership:** Northwest Broadcasting LP (Group Owner).

**Began Operation:** May 1, 2002. Station operating under Special Temporary Authority at 2.6-kw visual.

**Represented (sales):** Continental Television Sales.

**Personnel:**

**Shelley Ege**, President.

**John Leet**, General Manager.

**Kent Garret**, Station & News Director.

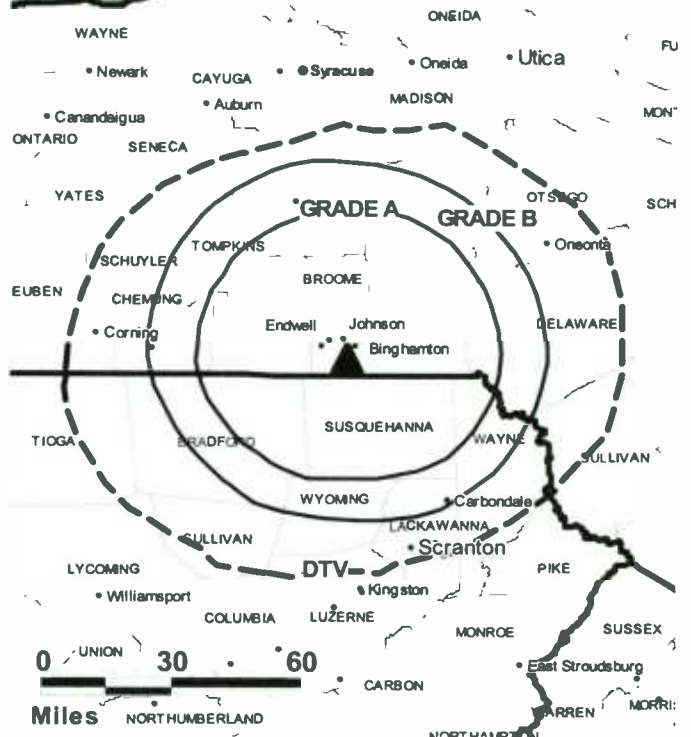
**Wayne Gordon**, General Sales Manager.

**Tony McMahon**, National Sales Manager.

**Stephen R. Miller**, Chief Engineer.

**Susan Graves**, Business Manager.

**WICZ-DT BPCDT-19991021AAQ GRANTED: 1/16/2001**



© 2006 Warren Communications News

**Vernon Rowlands**, Program & Promotion Director.

**Marianne McGoff**, Traffic Manager.

**City of License:** Binghamton. **Station DMA:** Binghamton, NY. **Rank:** 156.

**Nielsen Data:** Not available.



**WICZ-TV**  
**Ch. 40**

**Network Service:** FOX.

**Licensee:** Stainless Broadcasting LP, 2193 Association Dr., Suite 300, Okemos, MI 48864.

**Studio:** 4600 Vestal Pkwy. E, Vestal, NY 13850.

**Mailing Address:** 4600 Vestal Pkwy. E, Vestal, NY 13850.

**Phone:** 607-770-4040. **Fax:** 607-798-7950.

**E-mail:** fox40@wicz.com

**Web Site:** http://www.wicz.com/

**Technical Facilities:** Channel No. 40 (626-632 MHz). Authorized power: 468.3-kw max. visual, 37-kw aural. Antenna: 1230-ft above av. terrain, 930-ft. above ground, 2555-ft. above sea level.

Latitude 42° 03' 22"  
Longitude 75° 56' 39"

**Transmitter:** Ingraham Hill Rd., approx. 4.5-mi. SW of center of Binghamton.

**Digital Facilities:** Channel No. 8 (180-186 MHz). Power: 15-kw visual. Antenna: 1217-ft above av. terrain, 886-ft. above ground.

Latitude 42° 03' 22"  
Longitude 75° 56' 39"

**FCC Digital File Number:** BPCDT-19991021AAQ. Granted: January 16, 2001.

**Note:** Latitude and longitude coordinates shown are based on the North American Datum of 1927 (NAD 27) as currently required by the Mass Media Bureau of the FCC.

**Multichannel TV Sound:** Stereo only.

**Satellite Earth Station:** Transmitter Acrodyne; Scientific-Atlanta, 4.6-meter; Scientific-Atlanta, Harris receivers.

**Ownership:** Northwest Broadcasting LP (Group Owner).

**Began Operation:** November 1, 1957. Sale to present owner by Stainless Enterprises of Pennsylvania approved by FCC July 15, 1997. Sale to Stainless Enterprises of Pennsylvania by Binghamton Press (Gannett) approved by FCC February 22, 1971 (Television Digest, Vol. 10:31).

**Represented (sales):** Continental Television Sales.

**Represented (legal):** Leventhal, Senter & Lerman PLLC.

**Personnel:**

**Shelley Ege**, President.

**John Leet**, General Manager.

**Kent Garret**, Station & News Director.

**Wayne Gordon**, General Sales Manager.

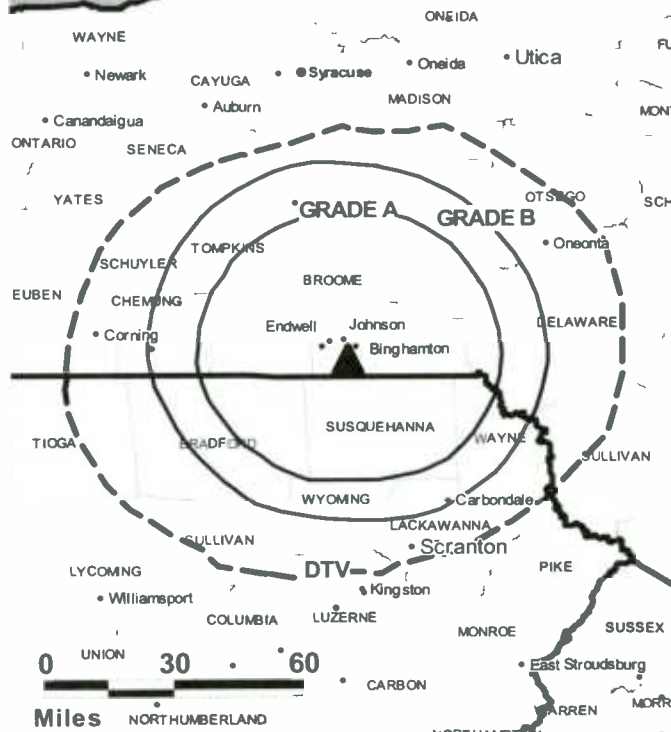
**Tony McMahon**, National Sales Manager.

**Steve Miller**, Chief Engineer.

**Susan Graves**, Business Manager.

**Vernon Rowlands**, Program & Promotion Director.

**WICZ-TV BPCT-19890801KH GRANTED: 8/29/1989**



© 2006 Warren Communications News

**Marianne McGoff**, Traffic Manager.

**Highest 30 Sec. Rate:** \$1500.

**City of License:** Binghamton. **Station DMA:** Binghamton, NY. **Rank:** 156.

Circulation © 2005 Nielsen. Coverage based on Nielsen study.

GrandTotal	Cable TV Households	Non-cable TV Households	Total TV Households
Estimated Station Totals *	170,120	56,290	226,410
Average Weekly Circulation (2005)	75,574	9,643	85,217
Average Daily Circulation (2005)			29,429
Station DMA Total	Cable TV Households	Non-cable TV Households	Total TV Households
Estimated Station Totals *	109,620	24,560	134,180
Average Weekly Circulation (2005)	60,487	6,391	66,878
Average Daily Circulation (2005)			24,409
Other DMA Total	Cable TV Households	Non-cable TV Households	Total TV Households
Estimated Station Totals *	60,500	31,730	92,230
Average Weekly Circulation (2005)	15,087	3,252	18,339
Average Daily Circulation (2005)			5,020

\*Estimated station totals are sums of the Nielsen TV and Cable TV household estimates for each county in which the station registers viewing of more than 5% as per the Nielsen Survey Methods.



**WIVT-DT**  
**Ch. 4**

**Network Service:** ABC.

**Licensee:** Central NY News Inc., 1155 Connecticut Ave. NW, c/o Rubin, Winston, Diercks, Harris & Cooke LLP, Suite 600, Washington, DC 20036.

**Studio:** 203 Ingraham Hill Rd., Binghamton, NY 13903.

**Mailing Address:** 203 Ingraham Mill Rd., Binghamton, NY 13903.

**Phone:** 607-723-7464. **Fax:** 607-723-1034.

**E-mail:** newschannel34@newschannel34.com

**Web Site:** http://www.newschannel34.com

**Technical Facilities:** Channel No. 4 (66-72 MHz). Authorized power: 1.5-kw visual, aural. Antenna: 863-ft above av. terrain, 486-ft. above ground, 2155-ft. above sea level.

Latitude	42°	03'	39"
Longitude	75°	56'	36"

**Note:** Latitude and longitude coordinates shown are based on the North American Datum of 1927 (NAD 27) as currently required by the Mass Media Bureau of the FCC.

**Ownership:** Clear Channel Communications Inc. (Group Owner).

**Began Operation:** June 16, 2003. Standard and High Definition.

**Represented (sales):** Blair Television.

**Represented (legal):** Rubin, Winston, Diercks, Harris & Cooke LLP.

**Personnel:**

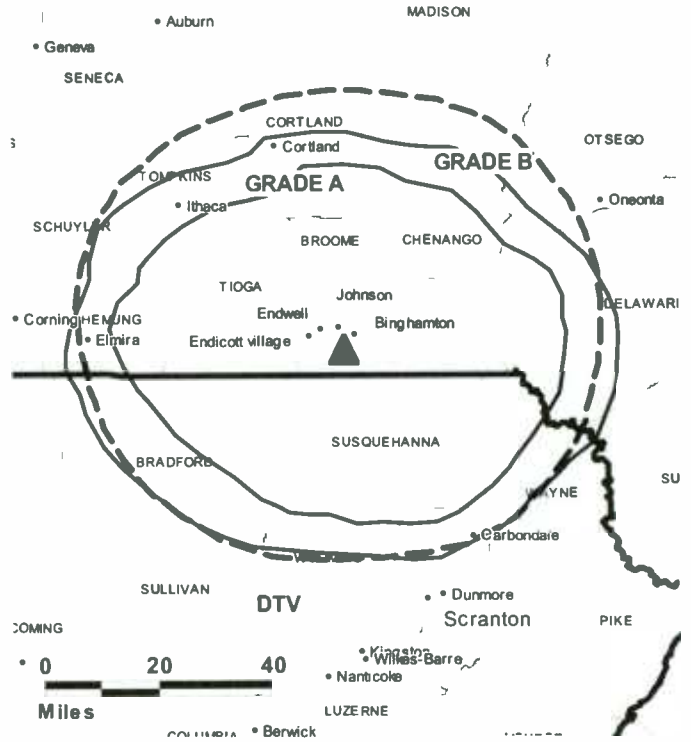
**John Birchall,** Vice President & General Manager.

**Lisa Lovell-Ayers,** News Director.

**John King,** Chief Engineer.

**Jim LaVasser,** Promotion & Program Director.

**WIVT-DT B MPCDT-20021213AAS GRANTED: 12/3/2003**



**Kelly Webb,** Traffic Manager.

**City of License:** Binghamton. **Station DMA:** Binghamton, NY. **Rank:** 156.

**Nielsen Data:** Not available.

**WGRZ-DT**  
**Ch. 33**

**Network Service:** NBC.

**Grantee:** Multimedia Entertainment Inc., 259 Delaware Ave., Buffalo, NY 14202.

**Studio:** 259 Delaware Ave., Buffalo, NY 14202.

**Mailing Address:** 259 Delaware Ave., Buffalo, NY 14202.

**Phone:** 716-849-2222. **Fax:** 716-849-7600.

**E-mail:** webmaster@wgrz.com

**Web Site:** http://www.wgrz.com

**Technical Facilities:** Channel No. 33 (584-590 MHz). Authorized power: 480-kw max. visual. Antenna: 968-ft above av. terrain, 874-ft. above ground, 2227-ft. above sea level.

Latitude	42°	43'	07"
Longitude	78°	33'	47"

**Note:** Latitude and longitude coordinates shown are based on the North American Datum of 1927 (NAD 27) as currently required by the Mass Media Bureau of the FCC.

**Ownership:** Gannett Broadcasting Group (Group Owner).

**Began Operation:** August 1, 2002. High Definition. Station operating under Special Temporary Authority at 240-kw max. visual.

**Represented (sales):** Blair Television.

**Personnel:**

**Joe Toellner**, President & General Manager.

**Bill Shepard**, General Sales Manager.

**Don Angelo**, Local Sales Manager.

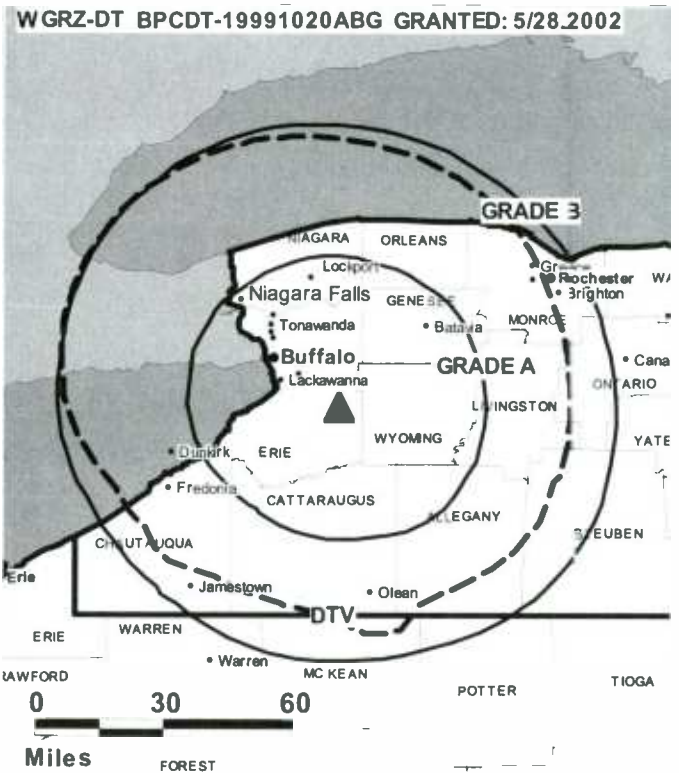
**David Luka**, National Sales Manager.

**Ellen Crooke**, News Director.

**Boomer Connell**, Production Manager & Chief Engineer.

**Patty Krzeminski**, Business Manager.

**Paulette Harris**, Program Administrator.



© 2006 Warren Communications News

**Alisse Sikes**, Marketing Director.

**Michael Morano**, Research Director.

**Marilyn Peranova**, Traffic Manager.

**City of License:** Buffalo. **Station DMA:** Buffalo, NY. **Rank:** 49.

**Nielsen Data:** Not available.

**WGRZ-TV**  
**Ch. 2**

**Network Service:** NBC.

**Licensee:** Multimedia Entertainment Inc., 1100 Wilson Blvd., Arlington, VA 22234.

**Studio:** 259 Delaware Ave., Buffalo, NY 14202.

**Mailing Address:** 259 Delaware Ave., Buffalo, NY 14202.

**Phone:** 716-849-2222. **Fax:** 716-849-7600.

**E-mail:** webmaster@wgrz.com

**Web Site:** http://www.wgrz.com

**Technical Facilities:** Channel No. 2 (54-60 MHz). Authorized power: 100-kw visual, 20-kw aural. Antenna: 1314-ft above av. terrain, 958-ft. above ground, 2310-ft. above sea level.

Latitude 42° 43' 06"  
Longitude 78° 33' 48"

Holds CP for change to 93.3-kw visual, 1019-ft above av. terrain, 925-ft. above ground, 2278-ft. above sea level; lat. 42° 43' 07", long. 78° 33' 48", BPCT-20020429AAI.

**Transmitter:** 11530 Warner Hill Rd., South Wales.

**Digital Facilities:** Channel No. 33 (584-590 MHz). Power: 480-kw max. visual. Antenna: 968-ft above av. terrain, 874-ft. above ground, 2227-ft. above sea level.

Latitude 42° 43' 07"  
Longitude 78° 33' 47"

**FCC Digital File Number:** BPCDT-19991020ABG. Granted: May 28, 2002.

**Note:** Latitude and longitude coordinates shown are based on the North American Datum of 1927 (NAD 27) as currently required by the Mass Media Bureau of the FCC.

**Multichannel TV Sound:** Stereo only.

**Satellite Earth Stations:** Transmitter Harris; Harris, 3-meter Ku-band; Harris, 6-meter Ku-band; Harris, 9-meter C-band; Harris receivers.

**News Services:** NBC News Channel, AP.

**LMA:** Local marketing agreement with WPXJ-TV (X), Batavia.

**Ownership:** Gannett Broadcasting Group (Group Owner).

**Began Operation:** August 14, 1954. Sale to Taft by Transcontinent Television Corp. approved by FCC February 19, 1964 (Television Digest, Vol 3:15, 16, 31; 4:8). Sale to General Cinema Corp. by Taft Broadcasting in exchange for WCIX(TV) Ch.6, Miami, FL approved by FCC February 24, 1983. Sale to Robert N. Smith, William S. Reyner, George D. Lilly, et al., approved by FCC July 31, 1986 (Vol. 26:13; 40). Sale to Tak Communications Inc. approved by FCC June 24, 1988 (Vol. 28:19). Sale to Michael Eskridge approved by FCC January 27, 1993. License reassigned in 1994. Sale to Argyle Television Inc. approved by FCC April 20, 1995 (Vol. 35:9, 44). Swap with WZZM-TV, Grand Rapids for Gannett Broadcasting Group's KOCO-TV, Oklahoma City & WLWT, Cincinnati approved by FCC January 27, 1997 (Vol. 36:49; 37:5, 6).

**Represented (sales):** Blair Television.

**Represented (legal):** Reed, Smith, Shaw & McClay.

**Personnel:**

Jim Toellner, President & General Manager.

Bill Shepard, General Sales Manager.

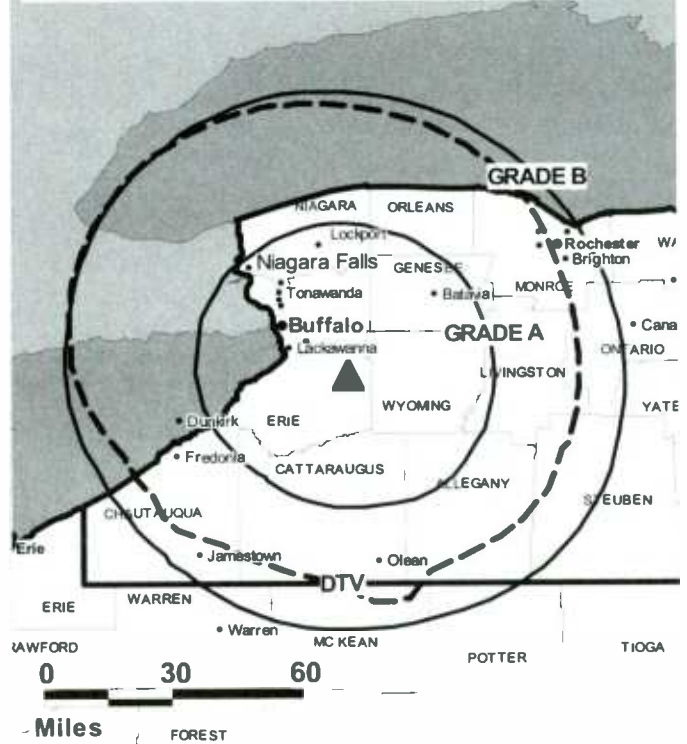
Don Angelo, Local Sales Manager.

David Luka, National Sales Manager.

Ellen Crooke, News Director.

Boomer Connell, Chief Engineering & Production Manager.

**WGRZ-TV BPCT-19840305KG GRANTED: 12/13/1966**



© 2006 Warren Communications News

**Patty Krzeminski, Business Manager.**

**Paulette Harris, Program Administrator.**

**Alisse Sikes, Marketing Manager.**

**Michael Morano, Research Director.**

**Highest 30 Sec. Rate:** \$3000.

**City of License:** Buffalo. **Station DMA:** Buffalo, NY. **Rank:** 49.

Circulation © 2005 Nielsen. Coverage based on Nielsen study.

GrandTotal	Cable TV Households	Non-cable TV Households	Total TV Households
Estimated Station Totals *	502,110	181,270	683,380
Average Weekly Circulation (2005)	343,440	115,419	458,859
Average Daily Circulation (2005)			246,606

Station DMA Total	Cable TV Households	Non-cable TV Households	Total TV Households
Estimated Station Totals *	475,780	176,190	651,970
Average Weekly Circulation (2005)	339,188	114,642	453,830
Average Daily Circulation (2005)			245,257

Other DMA Total	Cable TV Households	Non-cable TV Households	Total TV Households
Estimated Station Totals *	26,330	5,080	31,410
Average Weekly Circulation (2005)	4,252	777	5,029
Average Daily Circulation (2005)			1,349

\*Estimated station totals are sums of the Nielsen TV and Cable TV household estimates for each county in which the station registers viewing of more than 5% as per the Nielsen Survey Methods.



**WIVB-DT**  
**Ch. 39**

**Network Service:** CBS.

**Licensee:** WIVB Broadcasting LLC, 4 Richmond Square, Providence, RI 02906.

**Studio:** 2077 Elmwood Ave., Buffalo, NY 14207.

**Mailing Address:** 2077 Elmwood Ave., Buffalo, NY 14207.

**Phone:** 716-874-4410. **Fax:** 716-879-4896.

**E-mail:** john.merrill@wivb.com

**Web Site:** http://www.wivb.com

**Technical Facilities:** Channel No. 39 (320-626 MHz). Authorized power: 790-kw max. visual. Antenna: 1368-ft above av. terrain, 1027-ft. above ground, 2667-ft. above sea level.

Latitude	42°	39'	33"
Longitude	78°	37'	33"

**Note:** Latitude and longitude coordinates shown are based on the North American Datum of 1927 (NAD 27) as currently required by the Mass Media Bureau of the FCC.

**Ownership:** LIN TV Corp. (Group Owner).

**Began Operation:** June 9, 2002. Standard Definition.

**Represented (sales):** Blair Television.

**Personnel:**

**Chris Musial**, President & General Manager.

**Ed Bassler**, Director of Sales.

**Rosalyn Mercio**, Local Sales Manager.

**Tad O'Rourke**, National Sales Manager.

**Joseph Schlaerth**, News Director.

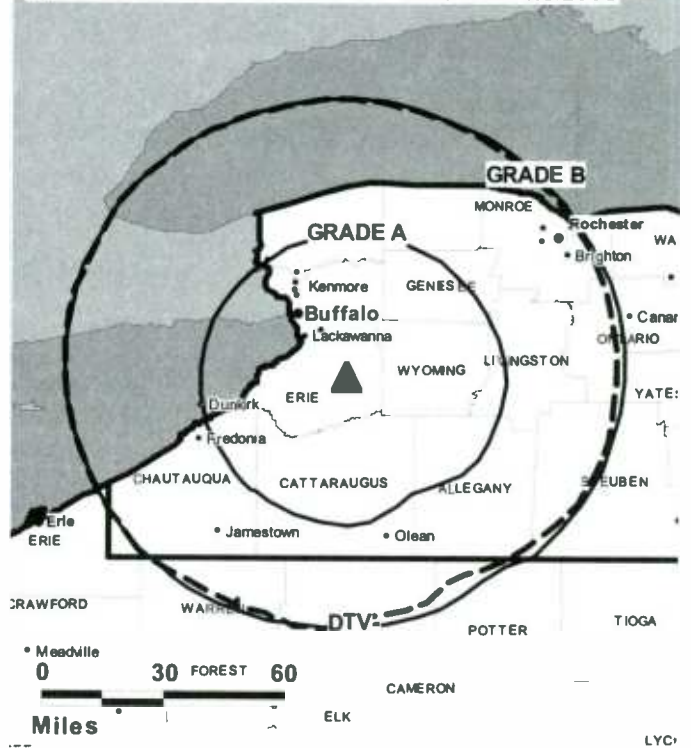
**John Merrill**, Engineering Director.

**Nancy Kenney**, Business Manager.

**Diane Breen**, Program Coordinator.

**Daniel Myers**, Marketing & Promotion Director.

WIVB-DT BPCDT-19991025ACW GRANTED: 5/3/2002



© 2006 Warren Communications News

**Diana Threet**, Traffic Manager.

**Ann Minarchi**, New Media Director.

**Carol Wolter**, Public Relations Director.

**City of License:** Buffalo. **Station DMA:** Buffalo, NY. **Rank:** 49.

**Nielsen Data:** Not available.



**WIVB-TV**  
**Ch. 4**

**Network Service:** CBS.

**Licensee:** WIVB Broadcasting LLC, 4 Richmond Square, Providence, RI 02906.

**Studio:** 2077 Elmwood Ave., Buffalo, NY 14207.

**Mailing Address:** 2077 Elmwood Ave., Buffalo, NY 14207.

**Phone:** 716-874-4410. **Fax:** 716-879-4896.

**E-mail:** john.merrill@wivb.com

**Web Site:** http://www.wivb.com

**Technical Facilities:** Channel No. 4 (66-72 MHz). Authorized power: 80-kw visual. Antenna: 1299-ft above av. terrain, 958-ft. above ground, 2598-ft. above sea level.

Latitude 42° 39' 33"  
Longitude 78° 37' 33"

**Transmitter:** Colden.

**Digital Facilities:** Channel No. 39 (320-626 MHz). Power: 790-kw max. visual. Antenna: 1368-ft above av. terrain, 1027-ft. above ground, 2667-ft. above sea level.

Latitude 42° 39' 33"  
Longitude 78° 37' 33"

**FCC Digital File Number:** BPCDT-19991025ACW. Granted: May 03, 2002.

**Note:** Latitude and longitude coordinates shown are based on the North American Datum of 1927 (NAD 27) as currently required by the Mass Media Bureau of the FCC.

**Multichannel TV Sound:** Stereo only.

**Satellite Earth Stations:** Transmitter RCA; Microwave General, 6-meter C-band; Microdyne, 7-meter C-band; Scientific-Atlanta, 10-meter C-band; Scientific-Atlanta, Microdyne receivers.

**News Services:** UPI, Sportsticker, AP.

**Ownership:** LIN TV Corp. (Group Owner).

**Began Operation:** May 14, 1948. Sale to Howard Publications Inc. by Buffalo Evening News approved by FCC September 16, 1977 (Television Digest, Vol. 17:22). Sale to King World Productions approved by FCC October 13, 1988 (Vol. 28:26). Sale to present owner by FCC August 7, 1995 (Vol. 35:23). Sale of controlling interest in LIN from AT&T to Hicks, Muse, Tate & Furst approved by FCC March 2, 1998 (Vol. 37:33, 42; 38:2, 10). Sale to Chancellor Media Corp. cancelled (Vol. 38:28; 39:12).

**Represented (sales):** Blair Television.

**Personnel:**

**Chris Musial**, President & General Manager.

**Ed Bassler**, Director of Sales.

**Rosalyn Mercio**, Local Sales Manager.

**Tad O'Rourke**, National Sales Manager.

**Joseph Schlaerth**, News Director.

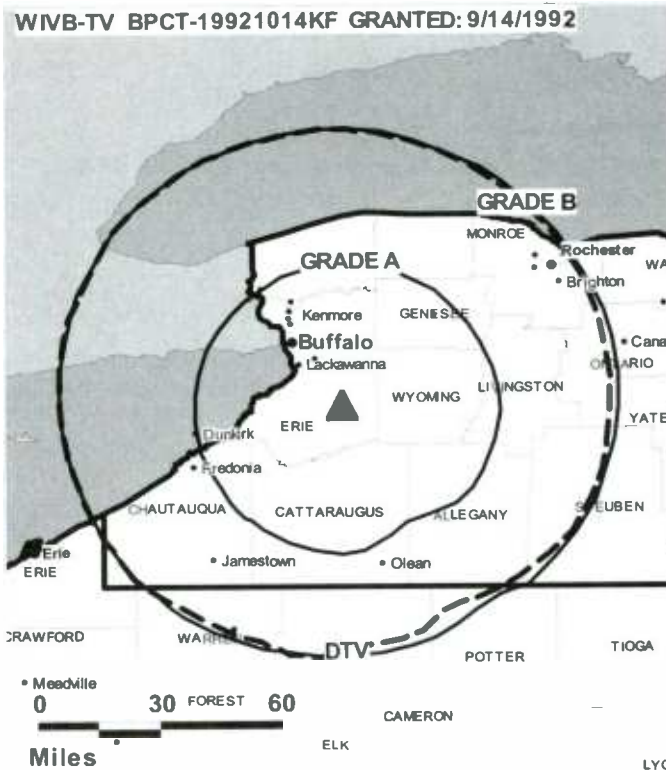
**John Merrill**, Engineering Director.

**Nancy Kenney**, Business Manager.

**Diane Breen**, Program Coordinator.

**Daniel Myers**, Marketing & Promotions Director.

**Diana Threet**, Traffic Manager.



© 2006 Warren Communications News

**Ann Minarchi**, New Media Director.

**Carrol Wolter**, Public Relations Director.

**Rates:** On request.

**City of License:** Buffalo. **Station DMA:** Buffalo, NY. **Rank:** 49.

Circulation © 2005 Nielsen. Coverage based on Nielsen study.

GrandTotal	Cable TV Households	Non-cable TV Households	Total TV Households
Estimated Station Totals *	540,930	184,960	725,890
Average Weekly Circulation (2005)	378,528	133,007	511,535
Average Daily Circulation (2005)			294,141
Station DMA Total	Cable TV Households	Non-cable TV Households	Total TV Households
Estimated Station Totals *	475,780	176,190	651,970
Average Weekly Circulation (2005)	369,063	131,785	500,848
Average Daily Circulation (2005)			290,608
Other DMA Total	Cable TV Households	Non-cable TV Households	Total TV Households
Estimated Station Totals *	65,150	8,770	73,920
Average Weekly Circulation (2005)	9,465	1,222	10,687
Average Daily Circulation (2005)			3,533

\*Estimated station totals are sums of the Nielsen TV and Cable TV household estimates for each county in which the station registers viewing of more than 5% as per the Nielsen Survey Methods.

**WKBW-DT**  
**Ch. 38**

**Network Service:** ABC.

**Grantee:** WKBW-TV Inc., 767 3rd Ave., 28th Floor, New York, NY 10017.

**Studio:** 7th Broadcast Plaza, Buffalo, NY 14202.

**Mailing Address:** 7th Broadcast Plaza, Buffalo, NY 14202.

**Phone:** 716-845-6100. **Fax:** 716-845-1855.

**E-mail:** ransomb@wkbw.com

**Web Site:** <http://www.wkbw.com>

**Technical Facilities:** Channel No. 38 (614-620 MHz). Authorized power: 723-kw max. visual. Antenna: 1421-ft above av. terrain, 1037-ft. above ground, 2772-ft. above sea level.

Latitude	42°	38'	14.8"
Longitude	78°	37'	11.9"

Requests modification of CP for change to 358-kw max. visual, 1420-ft above av. terrain, 1037-ft. above ground, 2772-ft. above sea level; BMPCDT-20050701ABF.

**Note:** Latitude and longitude coordinates shown are based on the North American Datum of 1927 (NAD 27) as currently required by the Mass Media Bureau of the FCC.

**Ownership:** Granite Broadcasting Corp. (Group Owner).

**Began Operation:** Station operating under Special Temporary Authority at 350-kw max. visual; no on-air date

**Represented (sales):** TeleRep Inc.

**Personnel:**

**Bill Ransom**, President & General Manager.

**Michael R. Nurse**, General Sales Manager.

**Marty Shimmel**, Local Sales Manager.

**Doug Bradley**, National Sales Manager.

**Bill Payer**, News Director.

**Harry Morton**, Chief Engineer.

**Ken Koller**, Business Manager.

**John DiSciullo**, Program & Promotion Director.

**Lauren Galletta**, Research Director.

**Debbie Morrison**, Traffic Manager.

**City of License:** Buffalo. **Station DMA:** Buffalo, NY. **Rank:** 49.

**Nielsen Data:** Not available.

**WKBW-TV**  
**Ch. 7**

**Network Service:** ABC.

**Licensee:** WKBW-TV Inc., 767 3rd Ave., 28th Floor, New York, NY 10017.

**Studio:** 7 Broadcast Plaza, Buffalo, NY 14202.

**Mailing Address:** 7 Broadcast Plaza, Buffalo, NY 14202.

**Phone:** 716-845-6100. **Fax:** 716-842-1855.

**E-mail:** ransomb@wkbw.com

**Web Site:** http://www.wkbw.com

**Technical Facilities:** Channel No. 7 (174-180 MHz). Authorized power: 97.7-kw visual, 18.2-kw aural. Antenna: 1424-ft above av. terrain, 1041-ft. above ground, 2776-ft. above sea level.

Latitude 42° 38' 15"  
Longitude 78° 37' 12"

**Transmitter:** E of Center St., Colder.

**Digital Facilities:** Channel No. 38 (614-620 MHz). Power: 723-kw max. visual. Antenna: 1421-ft above av. terrain, 1037-ft. above ground, 2772-ft. above sea level.

Latitude 42° 38' 14.8"  
Longitude 78° 37' 11.9"

**FCC Digital File Number:** BPCDT-19991025ABI. Granted: January 16, 2001.

**Note:** Latitude and longitude coordinates shown are based on the North American Datum of 1927 (NAD 27) as currently required by the Mass Media Bureau of the FCC.

**Multichannel TV Sound:** Stereo only.

**Satellite Earth Station:** Harris, 9-meter; Harris receivers.

**News Services:** CNN Newsource, AP.

**Ownership:** Granite Broadcasting Corp. (Group Owner).

**Began Operation:** November 30, 1958. Sale to present owner by Queen City III LP approved by FCC June 7, 1995 (Television Digest, Vol. 35:18). Sale to Queen City III LP by Capital Cities Communications Inc. approved by FCC November 14, 1985 (Vol. 25:30, 32).

**Represented (sales):** TeleRep Inc.

**Personnel:**

**Bill Ransom**, President & General Manager.

**Michael R. Nurse**, General Sales Manager.

**Marty Shimmel**, Local Sales Manager.

**Doug Bradley**, National Sales Manager.

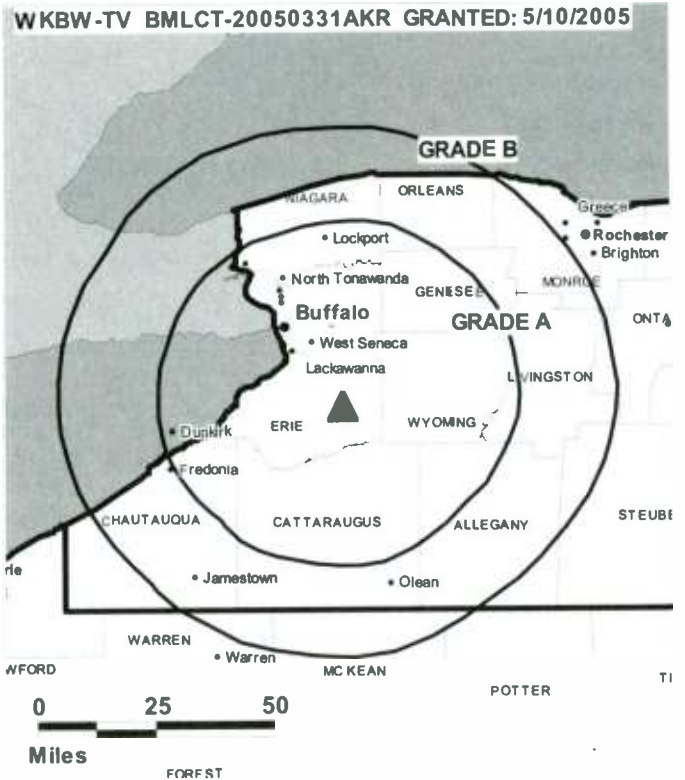
**Bill Payer**, News Director.

**Harry Morton**, Chief Engineer.

**Ken Koller**, Business Manager.

**John DiSciullo**, Program & Promotion Director.

**Lauren Galletta**, Research Director.



**Debbie Morrison**, Traffic Manager.

**Rates:** On request.

**City of License:** Buffalo. **Station DMA:** Buffalo, NY. **Rank:** 49.

Circulation © 2005 Nielsen. Coverage based on Nielsen study.

GrandTotal	Cable TV Households	Non-cable TV Households	Total TV Households
Estimated Station Totals *	540,930	181,270	722,200
Average Weekly Circulation (2005)	338,887	113,334	452,221
Average Daily Circulation (2005)			237,910
Station DMA Total	Cable TV Households	Non-cable TV Households	Total TV Households
Estimated Station Totals *	475,780	176,190	651,970
Average Weekly Circulation (2005)	331,497	112,907	444,404
Average Daily Circulation (2005)			235,797
Other DMA Total	Cable TV Households	Non-cable TV Households	Total TV Households
Estimated Station Totals *	65,150	5,080	70,230
Average Weekly Circulation (2005)	7,390	427	7,817
Average Daily Circulation (2005)			2,113

\*Estimated station totals are sums of the Nielsen TV and Cable TV household estimates for each county in which the station registers viewing of more than 5% as per the Nielsen Survey Methods.

**WNLO**  
**Ch. 23**

**Network Service:** UPN.

**Licensee:** WIVB Broadcasting LLC, 4 Richmond Square, Suite 200, Providence, RI 02906.

**Studio:** 2077 Elmwood Ave., Buffalo, WN 14207.

**Mailing Address:** 2077 Elmwood Ave., Buffalo, NY 14207.

**Phone:** 716-874-4410. **Fax:** 716-879-4896.

**E-mail:** john.merrill@wivb.com

**Web Site:** http://www.wivb.com

**Technical Facilities:** Channel No. 23 (524-530 MHz). Authorized power: 955-kw max. visual, 95.7-kw aural. Antenna: 1030-ft above av. terrain, 1040-ft. above ground, 1617-ft. above sea level.

Latitude 43° 01' 48"  
Longitude 78° 55' 15"

**Transmitter:** 0.6-mi. NNE of intersection of Whitehaven & Harvey Rds., Grand Island.

**Digital Facilities:** Channel No. 32 (578-584 MHz). Power: 1000-kw max. visual. Antenna: 1030-ft above av. terrain, 1040-ft. above ground, 1617-ft. above sea level.

Latitude 43° 01' 48"  
Longitude 78° 55' 15"

**FCC Digital File Number:** BPEDT-2000501AHU. Granted: April 02, 2003.

**Note:** Latitude and longitude coordinates shown are based on the North American Datum of 1927 (NAD 27) as currently required by the Mass Media Bureau of the FCC.

**Satellite Earth Station:** Transmitter GE; Andrew, 10-meter C-band; Standard Communications, Scientific-Atlanta receivers.

**AM Affiliate:** WNEB, 970 kHz.

**FM Affiliate:** WNEB-FM, 105 kw, 94.5 MHz (No. 233), 710-ft.

**News Services:** UPI, AP.

**Ownership:** LIN TV Corp. (Group Owner).

**Began Operation:** May 13, 1987.

**Represented (sales):** Blair Television.

**Represented (legal):** Covington & Burling.

**Personnel:**

Chris Musial, General Manager.

Ed Bassler, Director of Sales.

Rosalyn Mercio, Local Sales Manager.

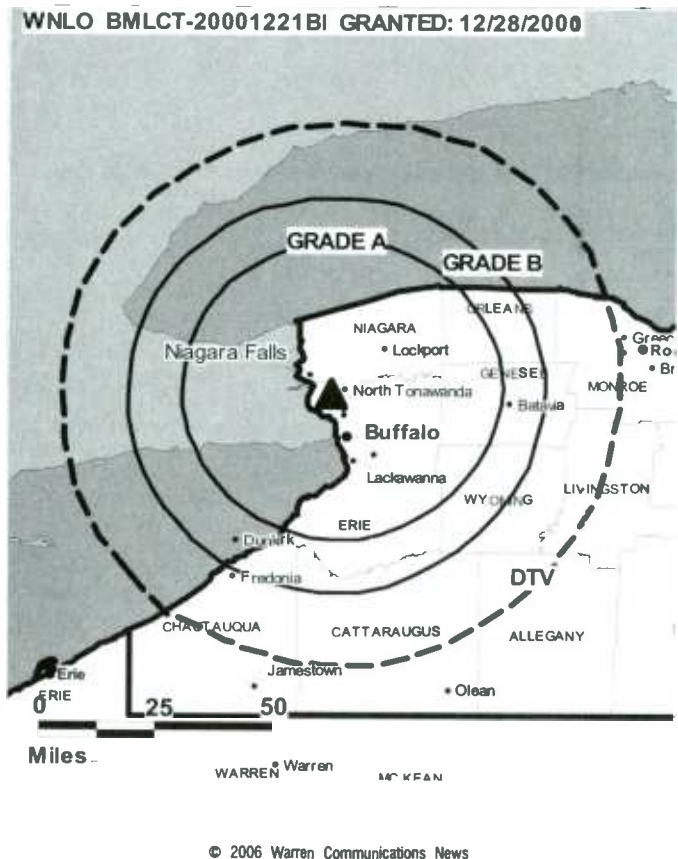
Tad O'Rourke, National Sales Manager.

Joseph Schlaerth, News Director.

John Merrill, Engineering Director.

Nancy Kenney, Business Manager.

Diane Breen, Program Coordinator.



Daniel Myers, Marketing & Promotion Director.

Diana Threet, Traffic Manager.

Anne Minarchi, New Media Director.

Carrol Wolter, Public Relations Director.

**City of License:** Buffalo. **Station DMA:** Buffalo, NY. **Rank:** 49.

Circulation © 2005 Nielsen. Coverage based on Nielsen study.

GrandTotal	Cable TV Households	Non-cable TV Households	Total TV Households
Estimated Station Totals *	457,390	159,090	616,480
Average Weekly Circulation (2005)	130,461	48,822	179,283
Average Daily Circulation (2005)			62,556

Station DMA Total	Cable TV Households	Non-cable TV Households	Total TV Households
Estimated Station Totals *	457,390	159,090	616,480
Average Weekly Circulation (2005)	130,461	48,822	179,283
Average Daily Circulation (2005)			62,556

\*Estimated station totals are sums of the Nielsen TV and Cable TV household estimates for each county in which the station registers viewing of more than 5% as per the Nielsen Survey Methods.

**WNLO-DT**

**Ch. 32**

**Network Service:** UPN.

**Licensee:** WIVB Broadcasting LLC, 4 Richmond Square, Suite 200, Providence, RI 02906.

**Studio:** 2077 Elmwood Ave, Buffalo, NY 14207.

**Mailing Address:** 2077 Elmwood Ave., Buffalo, NY 14207.

**Phone:** 716-874-4410. **Fax:** 716-879-4896.

**E-mail:** john.merrill@wivb.com

**Web Site:** http://www.wivb.com

**Technical Facilities:** Channel No. 32 (578-584 MHz). Authorized power: 1000-kw max. visual. Antenna: 1030-ft above av. terrain, 1040-ft. above ground, 1617-ft. above sea level.

Latitude	43°	01'	48"
Longitude	78°	55'	15"

**Note:** Latitude and longitude coordinates shown are based on the North American Datum of 1927 (NAD 27) as currently required by the Mass Media Bureau of the FCC.

**Ownership:** LIN TV Corp. (Group Owner).

**Began Operation:** April 1, 2004.

**Represented (sales):** Blair Television.

**Personnel:**

**Chris Musial**, General Manager.

**Ed Bassler**, Director of Sales.

**Rosalyn Mercio**, Local Sales Manager.

**Tad O'Rourke**, National Sales Manager.

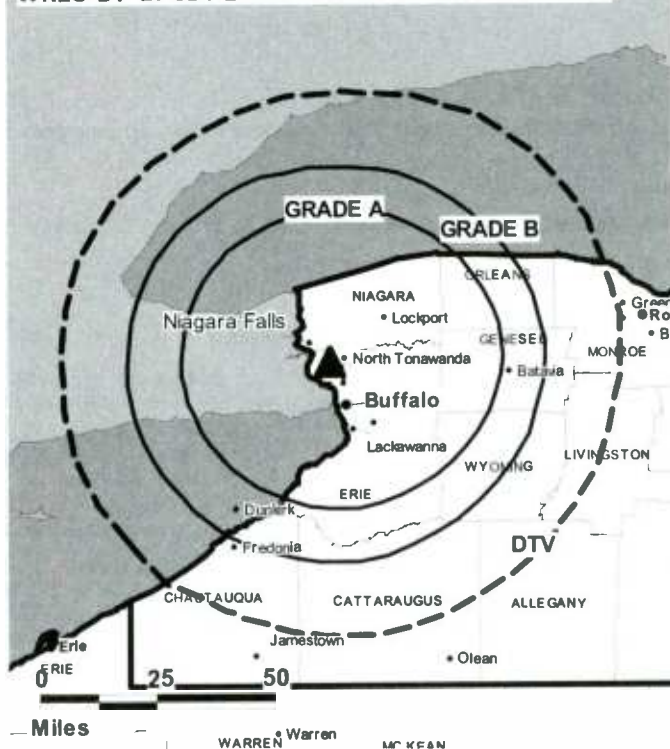
**Joseph Schlaerth**, News Director.

**John Merrill**, Engineering Director.

**Nancy Kenney**, Business Manager.

**Diane Breen**, Program Coordinator.

WNLO-DT BPCDT-20000501AHU GRANTED: 4/2/2003



© 2006 Warren Communications News

**Daniel G. Myers**, Marketing & Promotions Director.

**Diana Threet**, Traffic Manager.

**Ann Minarchi**, New Media Director.

**Carrol Wolter**, Public Relations Director.

**City of License:** Buffalo. **Station DMA:** Buffalo, NY. **Rank:** 49.

**Nielsen Data:** Not available.



**WNYO-TV**  
Ch. 49

**Network Service:** WBN.

**Licensee:** New York Television Inc., 10706 Beaver Dam Rd., Cockeysville, MD 21030.

**Studio:** 699 Hertel Ave., Suite 100, Buffalo, NY 14207-2341.

**Mailing Address:** 699 Hertel Ave., Suite 100, Buffalo, NY 14207-2341.

**Phone:** 716-875-4949. **Fax:** 716-875-4919.

**E-mail:** news@wb49.net

**Web Site:** http://www.wb49.net

**Technical Facilities:** Channel No. 49 (680-686 MHz). Authorized power: 4932-kw max. visual, 493-kw aural. Antenna: 1235-ft above av. terrain, 1049-ft. above ground, 2420-ft. above sea level.

Latitude 42° 46' 58"  
Longitude 78° 27' 28"

**Transmitter:** 2034 Folsomdale Rd., Cowlesville.

**Digital Facilities:** Channel No. 34 (590-596 MHz). Power: 175-kw max. visual. Antenna: 946-ft above av. terrain, 943-ft. above ground, 1532-ft. above sea level.

Latitude 43° 01' 32"  
Longitude 78° 55' 43"

**FCC Digital File Number:** BPCDT-19991027CW. (pending).

**Note:** Latitude and longitude coordinates shown are based on the North American Datum of 1927 (NAD 27) as currently required by the Mass Media Bureau of the FCC.

**Multichannel TV Sound:** Separate audio program.

**Satellite Earth Station:** Transmitter PYE; United Satellite Systems, 5-meter C-band; Scientific-Atlanta receivers.

**Ownership:** Sinclair Broadcast Group Inc. (Group Owner).

**Began Operation:** September 1, 1987.

**Represented (sales):** Millennium Sales & Marketing.

**Personnel:**

**Drew Pfeffer**, Vice President, Program Director.

**Don Moran**, Station Manager.

**Nick Magnini**, General & Local Sales Manager.

**Brian Meaney**, National Sales Manager.

**Bruce Wilde**, Chief Engineer.

**John Glemb**, Business Manager.

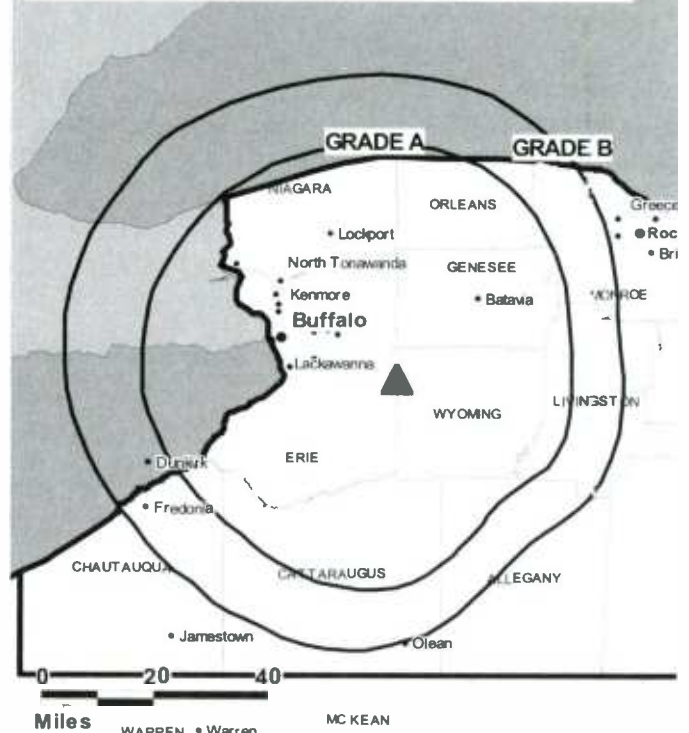
**Mike Bice**, Production & Promotion Director.

**Sue Woodruff**, Traffic Manager.

**Diane Sancher**, Human Resources Director.

**Rates:** On request.

WNYO-TV BMPCT-19870810KE GRANTED: 11/17/ 987



© 2006 Warren Communications News

**City of License:** Buffalo. **Station DMA:** Buffalo, NY. **Rank:** 49.

Circulation © 2005 Nielsen. Coverage based on Nielsen study.

GrandTotal	Cable TV Households	Non-cable TV Households	Total TV Households
Estimated Station Totals *	475,750	176,190	651,940
Average Weekly Circulation (2005)	120,814	39,062	159,876
Average Daily Circulation (2005)			46,856
Station DMA Total	Cable TV Households	Non-cable TV Households	Total TV Households
Estimated Station Totals *	461,550	176,190	637,740
Average Weekly Circulation (2005)	119,749	39,062	158,811
Average Daily Circulation (2005)			46,529
Other DMA Total	Cable TV Households	Non-cable TV Households	Total TV Households
Estimated Station Totals *	14,200	0	14,200
Average Weekly Circulation (2005)	1,065	0	1,065
Average Daily Circulation (2005)			327

\*Estimated station totals are sums of the Nielsen TV and Cable TV household estimates for each county in which the station registers viewing of more than 5% as per the Nielsen Survey Methods.



**WUTV**  
**Ch. 29**

**Network Service:** FOX.

**Licensee:** WUTV Licensee LLC, 10706 Beaver Dam Rd., Cockeysville, MD 21030.

**Studio:** 951 Whitehaven Rd., Grand Island, NY 14072.

**Mailing Address:** 951 Whitehaven Rd., Grand Island, NY 14072.

**Phone:** 716-773-7531. **Fax:** 716-773-5753.

**E-mail:** d Moran@sbgnet.com

**Web Site:** http://www.wutv.com

**Technical Facilities:** Channel No. 29 (560-566 MHz). Authorized power: 1250-kw max. & 1050-kw horizontal visual, 105-kw aural. Antenna: 920-ft above av. terrain, 959-ft. above ground, 1549-ft. above sea level.

Latitude 43° 01' 27"  
Longitude 78° 55' 40"

Holds CP for change to 3980-kw max. visual, 1079-ft above av. terrain, 591-ft. above ground, 1667-ft. above sea level; lat. 43° 01' 32", long. 78° 55' 43", BPCT-960214KG.

**Transmitter:** 951 Whitehaven Rd., Grand Island.

**Digital Facilities:** Channel No. 14 (470-476 MHz). Power: 1000-kw max. visual. Antenna: 1079-ft above av. terrain, 1083-ft. above ground, 1573-ft. above sea level.

Latitude 43° 01' 32"  
Longitude 78° 55' 43"

**FCC Digital File Number:** BPCDT-19991101ACJ. (pending).

**Note:** Latitude and longitude coordinates shown are based on the North American Datum of 1927 (NAD 27) as currently required by the Mass Media Bureau of the FCC.

**Satellite Earth Stations:** Transmitter RCA; Harris, 3-meter C-band; Microdyne, 3.7-meter Ku-band; Microdyne, 5-meter Ku-band; Microdyne, 5-meter C-band; Standard Communications receivers.

**Ownership:** Sinclair Broadcast Group Inc. (Group Owner).

**Began Operation:** December 21, 1970. Transfer to present owner by Sullivan Broadcasting Co. approved by FCC December 10, 2001 (Television Digest, Vol. 41:38). Sale to Sinclair Communications Inc. by Sullivan Broadcasting Co. was cancelled by FCC August 20, 1999 (Vol. 38:9). Sale to ABRY Communications (Sullivan Broadcasting), approved by FCC December 15, 1995 (Vol. 36:4). Sale to Act III Broadcasting by Citadel Communications approved by FCC June 13, 1990 (Vol. 29:36; 30:26). Sale to Whitehaven by Herman Pease, et al., & subsequent sale to Citadel approved by FCC August 31, 1984. Sale to Herman Pease, et al., by Ultravision Broadcasting Co. (F. R. Burczynski, et al.) approved by FCC February 10, 1978 (Vol. 17:31).

**Represented (sales):** Millennium Sales & Marketing.

**Represented (legal):** Arter & Hadden LLP.

**Personnel:**

Don Moran, General Manager.

Rich Chialino, General Sales Manager.

Jose Chapa, National Sales Manager.

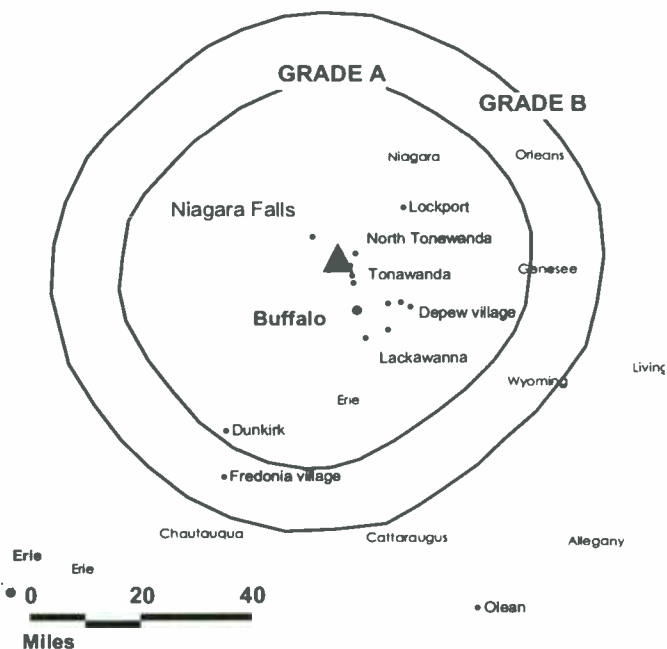
Michael Anger, Chief Engineer.

Robert J. Bart, Business Manager.

John May, Program Director.

Michael Bice, Promotion Director.

WUTV BPCT-960214KG GRANTED: 4/15/1999



© 2006 Warren Communications News

Dave Samson, Production Manager.

Debbie Coulter, Traffic Manager.

Diane Fancher, Human Resources Manager.

**Rates:** On request.

**City of License:** Buffalo. **Station DMA:** Buffalo, NY. **Rank:** 49.

Circulation © 2005 Nielsen. Coverage based on Nielsen study.

GrandTotal	Cable TV Households	Non-cable TV Households	Total TV Households
Estimated Station Totals *	485,820	176,190	662,010
Average Weekly Circulation (2005)	263,867	81,044	344,911
Average Daily Circulation (2005)			127,859
Station DMA Total	Cable TV Households	Non-cable TV Households	Total TV Households
Estimated Station Totals *	471,620	176,190	647,810
Average Weekly Circulation (2005)	262,277	81,044	343,321
Average Daily Circulation (2005)			127,419
Other DMA Total	Cable TV Households	Non-cable TV Households	Total TV Households
Estimated Station Totals *	14,200	0	14,200
Average Weekly Circulation (2005)	1,590	0	1,590
Average Daily Circulation (2005)			440

\*Estimated station totals are sums of the Nielsen TV and Cable TV household estimates for each county in which the station registers viewing of more than 5% as per the Nielsen Survey Methods.

**WWNY-DT**  
**Ch. 35**

**Network Service:** CBS.

**Grantee:** United Communications Corp., 120 Arcade St., Watertown, NY 13601.

**Studio:** 120 Arcade St., Watertown, NY 13601.

**Mailing Address:** 120 Arcade St., Watertown, NY 13601.

**Phone:** 315-788-3800. **Fax:** 315-782-7468.

**E-mail:** cpircsuk@wwnytv.net; wwny@wwnytv.net

**Web Site:** <http://www.wwnytv.com>

**Technical Facilities:** Channel No. 35 (596-602 MHz). Authorized power: 1000-kw max. visual. Antenna: 666-ft above av. terrain, 493-ft. above ground.

Latitude	43°	57'	15"
Longitude	75°	43'	45"

**Note:** Latitude and longitude coordinates shown are based on the North American Datum of 1927 (NAD 27) as currently required by the Mass Media Bureau of the FCC.

**Ownership:** United Communications Corp. (Group Owner).

**Began Operation:** May 1, 2002. Station operating under Special Temporary Authority at 135-kw max. visual.

**Represented (sales):** Continental Television Sales.

**Represented (legal):** Wood, Maines & Brown Chartered.

**Represented (engineering):** Cavell, Mertz & Davis Inc.

**Personnel:**

**Cathy Pircsuk**, General Manager.

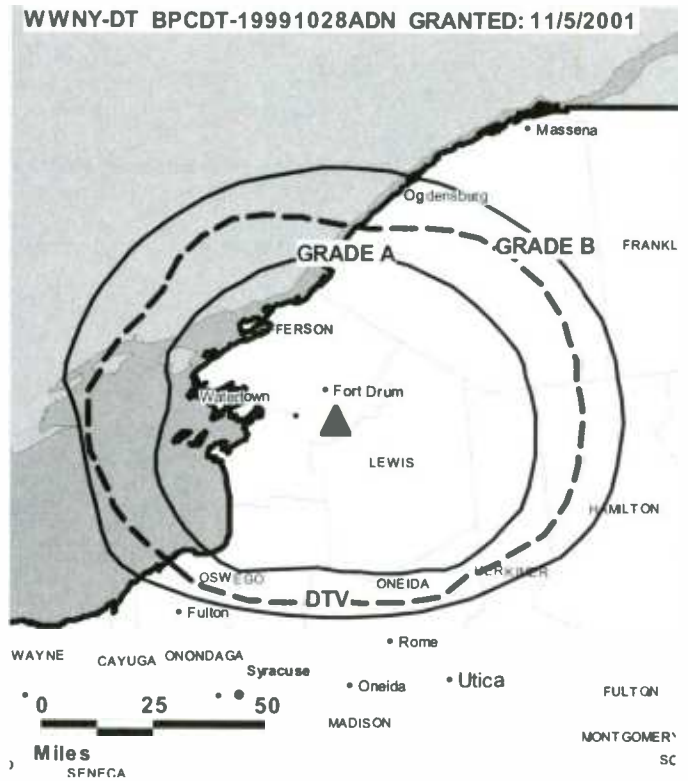
**Patrick Powers**, Sales Manager.

**Scott Atkinson**, News Director.

**Dave Monroe**, Chief Engineer.

**Robin Davis**, Business Manager.

**Jim Corbin**, Program Director.



© 2006 Warren Communications News

**Kelley Shepard**, Promotion Director.

**Barbara Lavarney**, Traffic Manager.

**City of License:** Carthage. **Station DMA:** Watertown, NY. **Rank:** 178.

**Nielsen Data:** Not available.

**WWNY-TV**  
Ch. 7

**Network Service:** CBS.

**Licensee:** United Communications Corp., 120 Arcade St., Watertown, NY 13601.

**Studio:** 120 Arcade St., Watertown, NY 13601.

**Mailing Address:** 120 Arcade St., Watertown, NY 13601.

**Phone:** 315-788-3800. **Fax:** 315-782-7468.

**E-mail:** cpircsuk@wwnytv.net; wwny@wwnytv.net

**Web Site:** http://www.wwnytv.com

**Digital Facilities:** Channel No. 35 (596-602 MHz). Power: 1000-kw max. visual. Antenna: 666-ft above av. terrain, 493-ft. above ground.

Latitude	43°	57'	15"
Longitude	75°	43'	45"

**FCC Digital File Number:** BPCDT-19991028ADN. Granted: November 05, 2001.

**Note:** Latitude and longitude coordinates shown are based on the North American Datum of 1927 (NAD 27) as currently required by the Mass Media Bureau of the FCC.

**Satellite Earth Station:** Transmitter Harris; Microdyne, C-band; Scientific-Atlanta receivers.

**Ownership:** United Communications Corp. (Group Owner).

**Began Operation:** October 22, 1954.

**Represented (sales):** Continental Television Sales.

**Represented (legal):** Wood & Brinton.

**Represented (engineering):** Moffet, Larson & Johnson Inc.

**Represented (engineering):** Cavell, Mertz & Davis Inc.

**Personnel:**

**Cathy Pircsuk,** General Manager.

**Patrick Powers,** Sales Manager.

**Scott Atkinson,** News Director.

**Dave Monroe,** Chief Engineer.

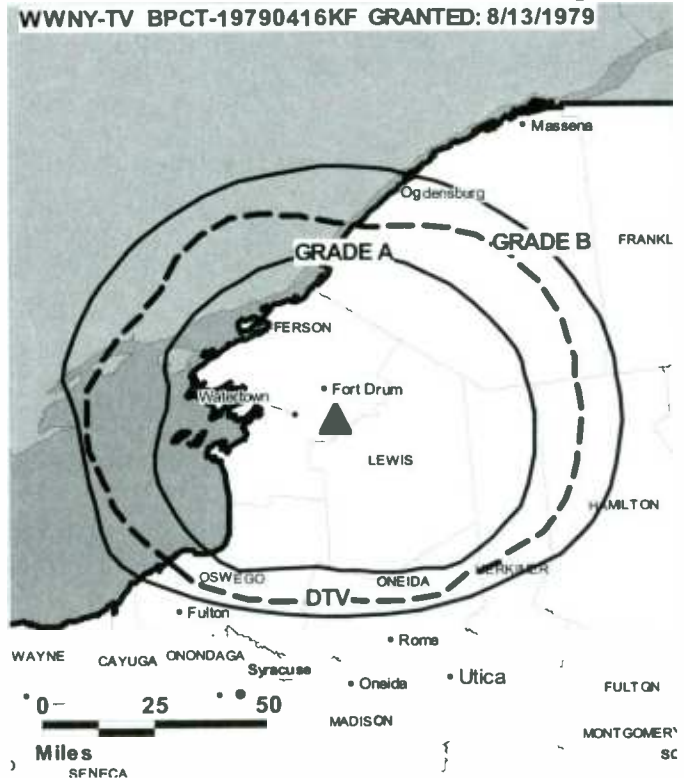
**Robin Davis,** Business Manager.

**Jim Corbin,** Program Director.

**Kelly Shepard,** Promotion Director.

**Barbara Lavarnway,** Traffic Manager.

**City of License:** Carthage. **Station DMA:** Watertown, NY. **Rank:** 178.



© 2006 Warren Communications News

Circulation © 2005 Nielsen. Coverage based on Nielsen study.

GrandTotal	Cable TV Households	Non-cable TV Households	Total TV Households
Estimated Station Totals *	66,400	30,370	96,770
Average Weekly Circulation (2005)	54,151	16,668	70,819
Average Daily Circulation (2005)			46,336
Station DMA Total	Cable TV Households	Non-cable TV Households	Total TV Households
Estimated Station Totals *	65,400	28,990	94,390
Average Weekly Circulation (2005)	54,020	16,507	70,527
Average Daily Circulation (2005)			46,212
Other DMA Total	Cable TV Households	Non-cable TV Households	Total TV Households
Estimated Station Totals *	1,000	1,380	2,380
Average Weekly Circulation (2005)	131	161	292
Average Daily Circulation (2005)			124

\*Estimated station totals are sums of the Nielsen TV and Cable TV household estimates for each county in which the station registers viewing of more than 5% as per the Nielsen Survey Methods.

**WYDC**  
**Ch. 48**

**Network Service:** FOX.

**Licensee:** Vision Communications LLC, 33 E. Market St., Corning, NY 14830.

**Studio:** 33 E. Market St., Corning, NY 14830.

**Mailing Address:** 33 E. Market St., Corning, NY 14830.

**Phone:** 607-937-5000. **Fax:** 607-937-4019.

**E-mail:** jmattison@wydctv.com

**Web Site:** http://www.wydctv.com

**Technical Facilities:** Channel No. 48 (674-680 MHz). Authorized power: 163-kw max. visual. Antenna: 751-ft above av. terrain, 406-ft. above ground, 2085-ft. above sea level.

Latitude 42° 08' 31"  
Longitude 77° 04' 40"

**Digital Facilities:** Channel No. 50 (686-692 MHz). Power: 600-kw max. visual. Antenna: 525-ft above av. terrain, 207-ft. above ground.

Latitude 42° 09' 43"  
Longitude 77° 02' 15"

**FCC Digital File Number:** BPCDT-19991029AID. Granted: November 05, 2001.

**Note:** Latitude and longitude coordinates shown are based on the North American Datum of 1927 (NAD 27) as currently required by the Mass Media Bureau of the FCC.

**Ownership:** WYDC Inc. (Group Owner).

**Began Operation:** September 6, 1994. Sale to current owner by Standfast Broadcasting Corp. approved by FCC November 19, 1997.

**Represented (legal):** Drinker Biddle & Reath LLP.

**Represented (engineering):** Cohen, Dippell & Everist PC.

**Personnel:**

**Bill Christian**, President, General Manager & Chief Engineer.

**Jared Lampman**, General Sales Manager.

**Jennifer L. Mattison**, Program Director & Business Manager.

**Mark Speck**, On-Air Promotion Director.

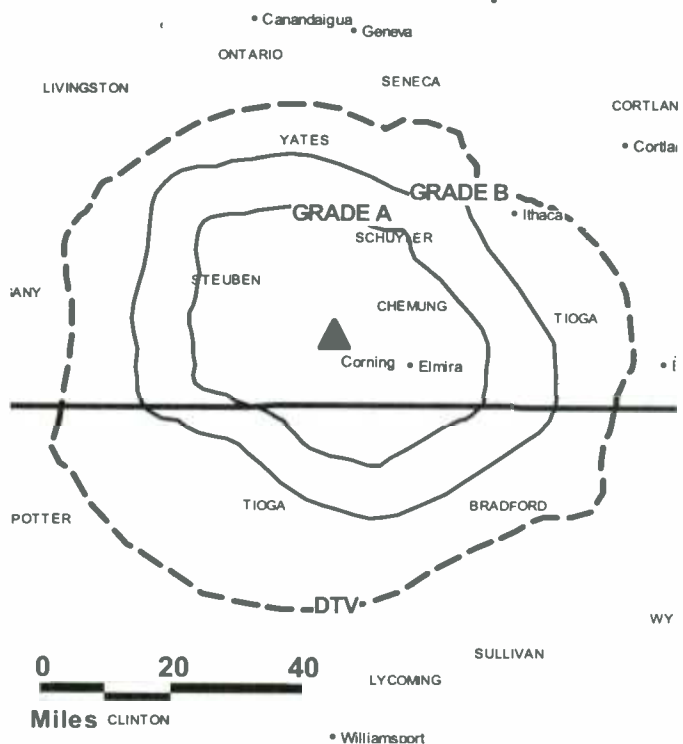
**David Scott**, Production Manager.

**Robin Pickering**, Traffic Manager.

**Rates:** On request.

**City of License:** Corning. **Station DMA:** Elmira (Corning), NY. **Rank:** 173.

**WYDC BPCT-20010123ABG GRANTED: 1/30/2001**



Circulation © 2005 Nielsen. Coverage based on Nielsen study.

GrandTotal	Cable TV Households	Non-cable TV Households	Total TV Households
Estimated Station Totals *	71,840	17,970	89,810
Average Weekly Circulation (2005)	31,559	1,897	33,456
Average Daily Circulation (2005)			9,702

Station DMA Total	Cable TV Households	Non-cable TV Households	Total TV Households
Estimated Station Totals *	71,840	17,970	89,810
Average Weekly Circulation (2005)	31,559	1,897	33,456
Average Daily Circulation (2005)			9,702

\*Estimated station totals are sums of the Nielsen TV and Cable TV household estimates for each county in which the station registers viewing of more than 5% as per the Nielsen Survey Methods.

**WYDC-DT**  
**Ch. 50**

**Network Service:** FOX.

**Grantee:** WYDC Inc., 33 E. Market St., Corning, NY 14830.

**Studio:** 33 E. Market St., Corning, NY 14830.

**Mailing Address:** 33 E. Market St., Corning, NY 14830.

**Phone:** 607-937-5000. **Fax:** 607-937-4019.

**E-mail:** bchristian@wydctv.com

**Web Site:** http://www.wydctv.com

**Technical Facilities:** Channel No. 50 (686-692 MHz). Authorized power: 600-kw max. visual. Antenna: 525-ft above av. terrain, 207-ft. above ground.

Latitude	42°	09'	43"
Longitude	77°	02'	15"

**Transmitter:** Denmark Hill, near Corning.

**Note:** Latitude and longitude coordinates shown are based on the North American Datum of 1927 (NAD 27) as currently required by the Mass Media Bureau of the FCC.

**Ownership:** WYDC Inc. (Group Owner).

**Began Operation:** April 1, 2002. Station operating under Special Temporary Authority at 0.45-kw max. visual.

**Represented (legal):** Drinker Biddle & Reath LLP.

**Represented (engineering):** Cohen, Dippell & Everist PC.

**Personnel:**

**Bill Christian**, President, General Manager & Chief Engineer.

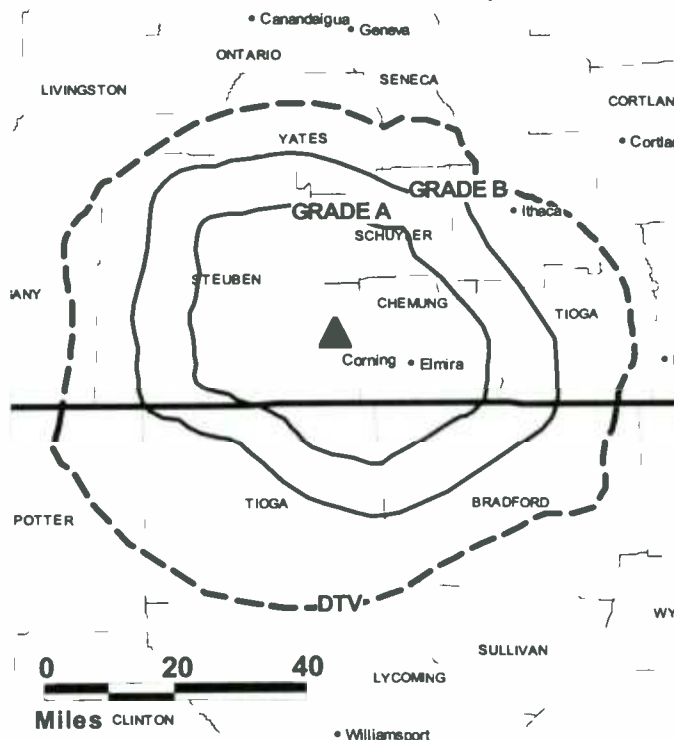
**Jared Lampman**, General Sales Manager.

**Jennifer L. Mattison**, Program Director & Business Manager.

**Mark Speck**, On-Air Promotion Director.

**David Scott**, Production Manager.

**WYDC-DT BPCDT-19991029AID GRANTED: 11/5/2001**



© 2006 Warren Communications News

**Robin Pickering**, Traffic Manager.

**City of License:** Corning. **Station DMA:** Elmira (Corning), NY. **Rank:** 173.

**Nielsen Data:** Not available.

**WENY-TV**  
Ch. 36

**Network Service:** ABC.

**Licensee:** Lilly Broadcasting LLC, 2 Eastleigh Lane, Natick, MA 01760.

**Studio:** 474 Old Ithaca Rd., Horseheads, NY 14845.

**Mailing Address:** 474 Old Ithaca Rd., Horseheads, NY 14845.

**Phone:** 607-739-3636. **Fax:** 607-739-1418.

**E-mail:** pveto@weny.com

**Web Site:** http://www.weny.com

**Technical Facilities:** Channel No. 36 (602-608 MHz). Authorized power: 464-kw max. & 427-kw horizontal visual, 92.7-kw & 85.4-kw horizontal aural. Antenna: 1050-ft above av. terrain, 840-ft. above ground, 2546-ft. above sea level.

Latitude 42° 06' 20"  
Longitude 76° 52' 17"

**Transmitter:** Hawley Hill, approx. 3-mi. WNW of Elmira.

**Digital Facilities:** Channel No. 55 (716-722 MHz). Power: 44-kw max. visual. Antenna: 1050-ft above av. terrain, 650-ft. above ground, 2356-ft. above sea level.

Latitude 42° 06' 20"  
Longitude 76° 52' 17"

**FCC Digital File Number:** BPCDT-19991029AGG. Granted: June 15, 2000.

**Note:** Latitude and longitude coordinates shown are based on the North American Datum of 1927 (NAD 27) as currently required by the Mass Media Bureau of the FCC.

**AM Affiliate:** WENY, 1-kw, 1230 kHz.

**FM Affiliate:** WENY-FM, 750 watts, 92.7 MHz (No. 224), 560-ft.

**Ownership:** Lilly Broadcasting Holdings LLC (Group Owner).

**Began Operation:** November 19, 1969.

**Represented (sales):** TeleRep Inc.

**Represented (legal):** Dennis J. Kelly.

**Represented (engineering):** Lohnes & Culver.

**Personnel:**

Brian Lilly, Vice President & National Sales Manager.

Jason Arnold, General Manager & Program Director.

Pete Veto, General & Local Sales Manager.

Jody Davis, News Director.

Jim Barrett, Chief Engineer.

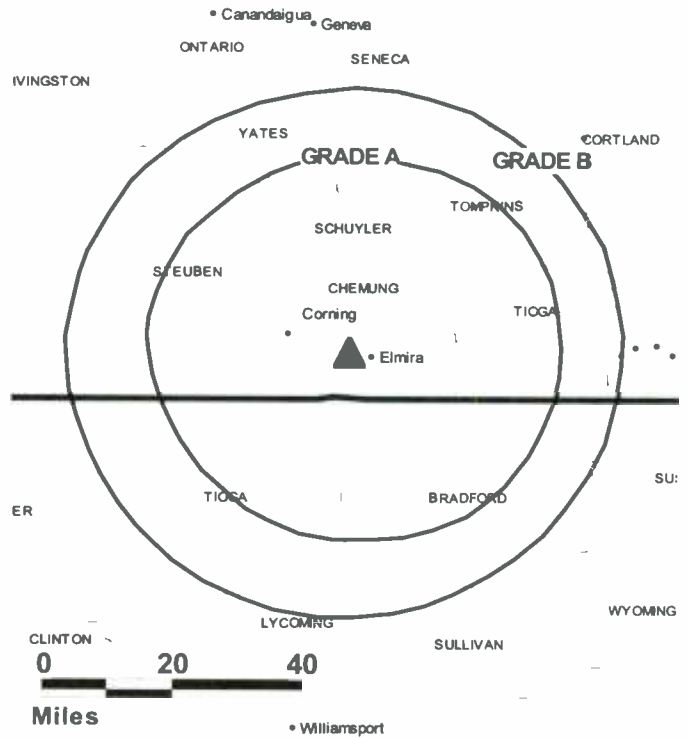
Lisa Flora, Business Manager.

Patrick Reilly, Promotion Director.

Bruce Hauver, Production Director.

Emilea Hartley, Traffic Manager.

**WENY-TV BMPCT-7044 GRANTED: 8/20/1969**



**Rates:** On request.

**City of License:** Elmira. **Station DMA:** Elmira (Coming), NY. **Rank:** 173.

Circulation © 2005 Nielsen. Coverage based on Nielsen study.

GrandTotal	Cable TV Households	Non-cable TV Households	Total TV Households
Estimated Station Totals *	133,530	32,320	165,850
Average Weekly Circulation (2005)	53,697	4,722	58,419
Average Daily Circulation (2005)			24,501
<b>Station DMA Total</b>	<b>Cable TV Households</b>	<b>Non-cable TV Households</b>	<b>Total TV Households</b>
Estimated Station Totals *	71,840	21,660	93,500
Average Weekly Circulation (2005)	44,472	4,072	48,544
Average Daily Circulation (2005)			21,351
<b>Other DMA Total</b>	<b>Cable TV Households</b>	<b>Non-cable TV Households</b>	<b>Total TV households</b>
Estimated Station Totals *	61,690	10,660	72,350
Average Weekly Circulation (2005)	9,225	650	9,875
Average Daily Circulation (2005)			3,150

\*Estimated station totals are sums of the Nielsen TV and Cable TV household estimates for each county in which the station registers viewing of more than 5% as per the Nielsen Survey Methods.



**WETM-DT**  
Ch. 2

**Network Service:** NBC.

**Grantee:** Capstar TX Ltd. Partnership, 2625 S. Memorial Dr., Suite A, Tulsa, OK 74129.

**Studio:** 101 E. Water St., Elmira, NY 14901.

**Mailing Address:** Box 1207, Elmira, NY 14902.

**Phone:** 607-733-5518. **Fax:** 607-734-1176.

**E-mail:** rreid@wetmtv.com

**Web Site:** http://www.wetmtv.com

**Technical Facilities:** Channel No. 2 (54-60 MHz). Authorized power: 10-kw visual, aural. Antenna: 1191-ft above av. terrain, 774-ft. above ground, 2480-ft. above sea level.

Latitude	42°	06'	22"
Longitude	76°	52'	17"

**Note:** Latitude and longitude coordinates shown are based on the North American Datum of 1927 (NAD 27) as currently required by the Mass Media Bureau of the FCC.

**Ownership:** Clear Channel Communications Inc. (Group Owner).

**Began Operation:** Station operating under Special Temporary Authority at 0.27-kw visual; no on-air date

**Represented (legal):** Wiley, Rein & Fielding.

**Represented (sales):** Blair Television.

**Personnel:**

Steve Kimatian, Group President.

Randy Reid, Vice President & General Manager.

Karen Barnes, Business & Operations Manager.

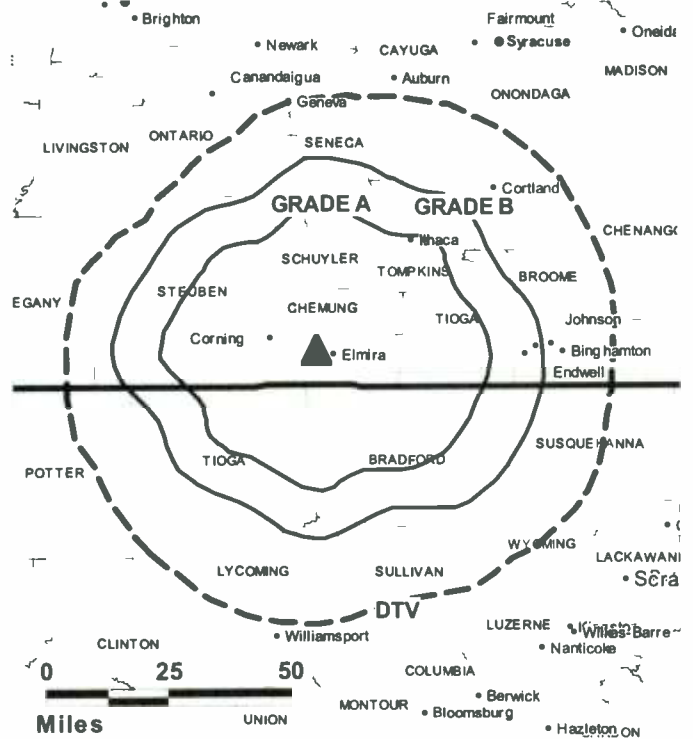
Bob Cibulsky, General Sales Manager.

Steve Lucarelli, National Sales Manager.

Scott Nichols, News Director.

Chris Zell, Chief Engineer.

WETM-DT BMAPCDT-20021021AAR GRANTED: 11/24/2003\*



© 2006 Warren Communications News

Nicoia Pytell, Promotion & Creative Services Manager.

Aric Brown, Production Manager.

Donna Roberts, Traffic Coordinator.

City of License: Elmira. Station DMA: Elmira (Coming), NY. Rank: 173.

Nielsen Data: Not available.

**WETM-TV**  
**Ch. 18**

**Network Service:** NBC.

**Licensee:** Capstar TX Ltd. Partnership, 2625 S. Memorial Dr., Suite A, Tulsa, OK 74129.

**Studio:** 101 E. Water St., Elmira, NY 14901.

**Mailing Address:** Box 1207, Elmira, NY 14902.

**Phone:** 607-733-5518. **Fax:** 607-734-1176.

**E-mail:** rreid@wetmtv.com

**Web Site:** http://www.wetmtv.com

**Technical Facilities:** Channel No. 18 (494-500 MHz). Authorized power: 603-kw max. visual. Antenna: 1234-ft above av. terrain, 817-ft. above ground, 2523-ft. above sea level.

Latitude 42° 06' 20"  
Longitude 76° 52' 17"

**Transmitter:** Hawley Hill, approx. 3-mi. WNW of Elmira.

**Digital Facilities:** Channel No. 2 (54-60 MHz). Power: 10-kw visual, aural. Antenna: 1191-ft above av. terrain, 774-ft. above ground, 2480-ft. above sea level.

Latitude 42° 06' 22"  
Longitude 76° 52' 17"

**FCC Digital File Number:** BPCDT-19991029ABG. Granted: November 24, 2003.

**Note:** Latitude and longitude coordinates shown are based on the North American Datum of 1927 (NAD 27) as currently required by the Mass Media Bureau of the FCC.

**Multichannel TV Sound:** Stereo only.

**Satellite Earth Stations:** Transmitter Acrodyne; Comsat, 3-meter Ku-band; Comsat, 4-meter C-band; Comsat, 8-meter Ku-band; ChannelMaster receivers.

**News Services:** NBC News Channel, CNN Newsource, AP.

**LMA:** Local marketing agreement with WIVT (A), Binghamton.

**Ownership:** Clear Channel Communications Inc. (Group Owner).

**Began Operation:** September 10, 1956. Sale to present owner by Smith Television License Holdings of New York LLC approved by FCC October 1, 2004. Sale to Smith Television License Holdings of New York LLC by Times Mirror Co. approved by FCC April 17, 1986 (Television Digest, Vol. 26:17). Previous sale to Times Mirror Co. by Newhouse Broadcasting Corp. approved by FCC March 27, 1980 (Vol. 18:50; 19:19).

**Represented (sales):** Blair Television.

**Represented (legal):** Wiley, Rein & Fielding.

**Represented (engineering):** Denny & Associates PC.

**Personnel:**

Steve Kimatian, Group President.

Randy Reid, Vice President & General Manager.

Karen Barnes, Business & Operations Manager.

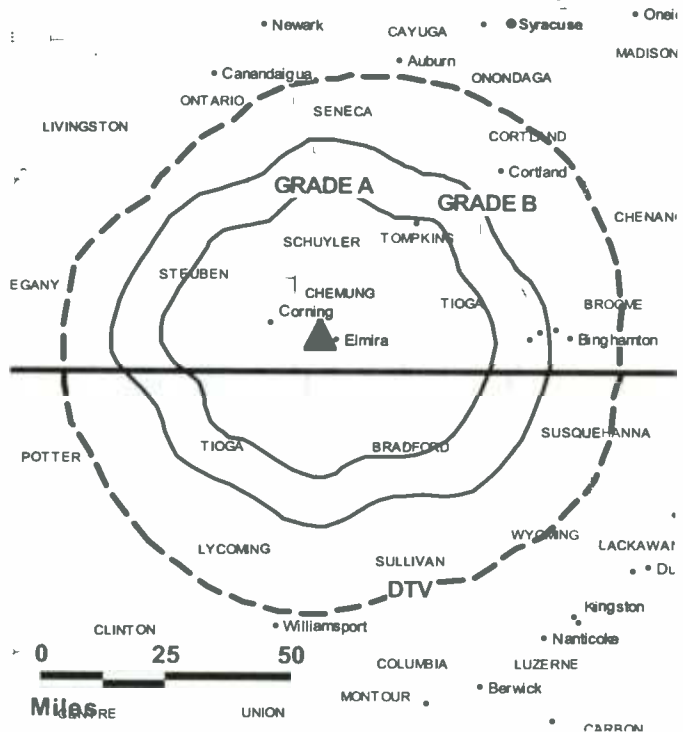
Bob Cibulsky, General Sales Manager.

Steve Lucarelli, National Sales Manager.

Scott Nichols, News Director.

Chris Zell, Chief Engineer.

**WETM-TV BPCT-19960624KQ GRANTED: 9/6/1996**



© 2006 Warren Communications News

**Nicola Pytell**, Promotion & Creative Services Manager.

**Aric Brown**, Production Manager.

**Donna Roberts**, Traffic Coordinator.

**Rates:** On request.

**City of License:** Elmira. **Station DMA:** Elmira (Coming), NY. **Rank:** 173.

Circulation © 2005 Nielsen. Coverage based on Nielsen study.

GrandTotal	Cable TV Households	Non-cable TV Households	Total TV Households
Estimated Station Totals *	109,960	61,340	171,300
Average Weekly Circulation (2005)	68,990	9,436	78,426
Average Daily Circulation (2005)			46,642
Station DMA Total	Cable TV Households	Non-cable TV Households	Total TV Households
Estimated Station Totals *	71,840	26,430	98,270
Average Weekly Circulation (2005)	55,554	6,874	62,428
Average Daily Circulation (2005)			38,739
Other DMA Total	Cable TV Households	Non-cable TV Households	Total TV Households
Estimated Station Totals *	38,120	34,910	73,030
Average Weekly Circulation (2005)	13,436	2,562	15,998
Average Daily Circulation (2005)			7,903

\*Estimated station totals are sums of the Nielsen TV and Cable TV household estimates for each county in which the station registers viewing of more than 5% as per the Nielsen Survey Methods.

## New York — Ithaca

**WNYI**  
**Ch. 52**

**Network Service:** IND.

**Grantee:** EBC Syracuse Inc., One Shackelford Dr., Suite 400, Little Rock, AR 72211.

**Mailing Address:** 9279 Dutch Hill Rd., West Valley, NY 14171.

**Phone:** 716-942-3000.

Television & Cable Factbook: **ONLINE**

For information, call 800-771-9202  
[www.factbookonline.com](http://www.factbookonline.com)

**Technical Facilities:** Channel No. 52 (698-704 MHz). Authorized power: 26-kw max. visual, aural. Antenna: -308-ft above av. terrain, 69-ft. above ground, 820-ft. above sea level.

Latitude	42°	25'	46"
Longitude	76°	29'	48"

**Note:** Latitude and longitude coordinates shown are based on the North American Datum of 1927 (NAD 27) as currently required by the Mass Media Bureau of the FCC.

**Ownership:** Equity Broadcasting Corp. (Group Owner).

**Began Operation:** January 12, 2002. Sale to present owner by William M. Smith approved by FCC June 25, 2004. Transfer of control from Kevin O'Kane (56% to 0%) & Curt Dunham (24% to 0%) to William M. Smith (20% to 100%) approved by FCC April 3, 2003.

**Represented (legal):** Fletcher, Heald & Hildreth PLC.

**City of License:** Ithaca. **Station DMA:** Syracuse, NY. **Rank:** 76.

**Nielsen Data:** Not available.

**WNYB**

**Ch. 26**

**Network Service:** IND.

**Licensee:** Faith Broadcasting Network Inc., Box 1010, Marion, IL 62959.

**Studio:** 5775 Big Tree Rd., Orchard Park, NY 14127.

**Mailing Address:** 5775 Big Tree Rd., Orchard Park, NY 14127.

**Phone:** 716-662-2659. **Fax:** 716-667-2499.

**Web Site:** <http://www.tct-net.org>

**Technical Facilities:** Channel No. 26 (542-548 MHz). Authorized power: 5000-kw max. visual. Antenna: 1519-ft above av. terrain, 1059-ft. above ground, 2815-ft. above sea level.

Latitude 42° 23' 36"  
 Longitude 79° 13' 44"

**Transmitter:** 9030 Center Rd., Arkwright.

**Digital Facilities:** Channel No. 27 (548-554 MHz). Power: 213-kw visual, aural. Antenna: 1470-ft above av. terrain, 978-ft. above ground, 2766-ft. above sea level.

Latitude 42° 23' 36"  
 Longitude 79° 13' 44"

**FCC Digital File Number:** BPCDT-990305KE. Granted: January 05, 2004.

**Note:** Latitude and longitude coordinates shown are based on the North American Datum of 1927 (NAD 27) as currently required by the Mass Media Bureau of the FCC.

**Ownership:** Faith Broadcasting Network Inc. (Group Owner).

**Began Operation:** September 24, 1988. Left air 1991. Sale to Tri-State Christian TV Inc. by Grant Television Inc. approved by FCC March 1, 1996, when Grant traded CP to Tri-State for WNYO-TV, Buffalo, NY. WNYB returned to air January 10, 1997. Sale to present owner by Tri-State Christian TV Inc. approved by FCC May 7, 2002.

**Personnel:**

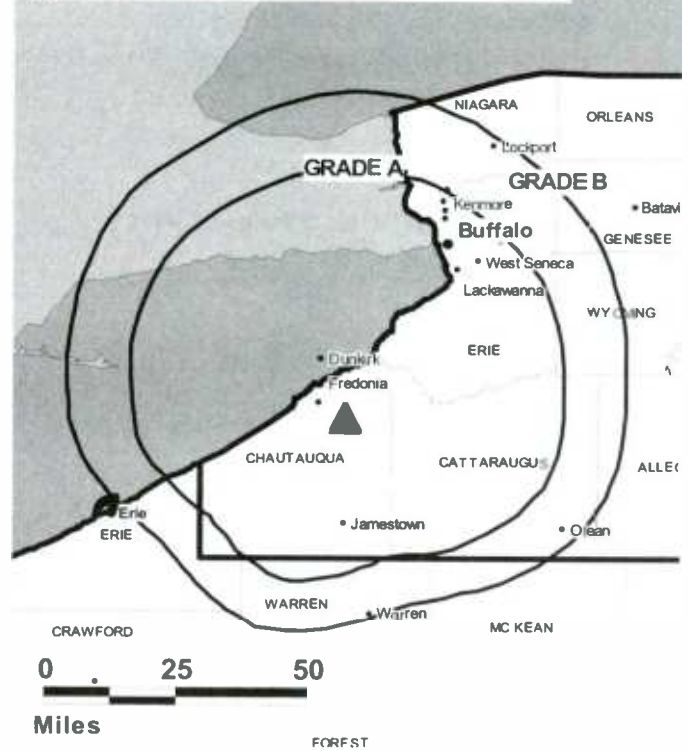
**Loren Sperrey,** Station Manager.

**Michael McManus,** Chief Engineer.

**Rates:** On request.

**City of License:** Jamestown. **Station DMA:** Buffalo, NY. **Rank:** 49.

WNYB BMPCT-19951102KG GRANTED: 8/1/1996



© 2006 Warren Communications News

Circulation © 2005 Nielsen. Coverage based on Nielsen study.

GrandTotal	Cable TV Households	Non-cable TV Households	Total TV Households
Estimated Station Totals *	39,160	14,540	53,700
Average Weekly Circulation (2005)	2,820	872	3,692
Average Daily Circulation (2005)			957
Station DMA Total	Cable TV Households	Non-cable TV Households	Total TV Households
Estimated Station Totals *	39,160	14,540	53,700
Average Weekly Circulation (2005)	2,820	872	3,692
Average Daily Circulation (2005)			957

\*Estimated station totals are sums of the Nielsen TV and Cable TV household estimates for each county in which the station registers viewing of more than 5% as per the Nielsen Survey Methods.

**New York — Jamestown**

**WNYB-DT**

**Ch. 27**

**Network Service:** IND.

**Grantee:** Faith Broadcasting Network Inc., Box 1010, Marion, IL 62959.

**Studio:** 5775 Big Tree Rd., Orchard Park, NY 14127.

**Mailing Address:** 5775 Big Tree Rd., Orchard Park, NY 14127.

**Phone:** 716-662-2659. **Fax:** 716-667-2499.

**Web Site:** <http://www.tct-net.org>

**Technical Facilities:** Channel No. 27 (548-554 MHz). Authorized power: 213-kw visual, aural. Antenna: 1470-ft above av. terrain, 978-ft. above ground, 2766-ft. above sea level.

Latitude	42°	23'	36"
Longitude	79°	13'	44"

**Note:** Latitude and longitude coordinates shown are based on the North American Datum of 1927 (NAD 27) as currently required by the Mass Media Bureau of the FCC.

**Ownership:** Faith Broadcasting Network Inc. (Group Owner).

**Began Operation:** Station operating under Special Temporary Authority at 9.4-kw max. visual; no on-air date

**Personnel:**

**Loren Sperrey**, Station Manager.

**Michael McManus**, Chief Engineer.

**City of License:** Jamestown. **Station DMA:** Buffalo, NY. **Rank:** 49.

**Nielsen Data:** Not available.

# New York — Kingston

## WRNN-DT

Ch. 48

**Network Service:** IND.

**Grantee:** WRNN License Co. LLC, 437 5th Ave., 11th Floor, New York, NY 10016.

**Studios:** 437 5th Ave., 11th Floor, New York, NY 10016; 721 Broadway, Kingston, NY 12401.

**Mailing Address:** 437 5th Ave., 11th Floor, New York, NY 10016.

**Phone:** 212.725.2666. **Fax:** 212.481.2803.

**E-mail:** cfrench@mntv.com

**Web Site:** <http://www.mntv.com>

**Technical Facilities:** Channel No. 48 (674-680 MHz). Authorized power: 950-kw max. visual. Antenna: 1240-ft above av. terrain, 304-ft. above ground, 1709-ft. above sea level.

Latitude	41°	29'	18.3"
Longitude	73°	56'	54.4"

**Transmitter:** N of Mt. Beacon, Fishkill, NY.

**Note:** Latitude and longitude coordinates shown are based on the North American Datum of 1927 (NAD 27) as currently required by the Mass Media Bureau of the FCC.

**Ownership:** New Mass Media Inc. (Group Owner).

**Began Operation:** September 26, 2003. On August 26th, 2004, WRNN-TV ceased analog operations. Station returned analog license to FCC September 1, 2004. Station now operates in digital mode only.

### Personnel:

**Christian French**, Vice President.

**Mark French**, Vice President, Sales.

**Jim Miles**, Director of Operations.

**Monica Baker**, Executive Producer, Promotions.

WRNN-DT BMPCDT-20040203AAJ GRANTED: 7/21/2004



**City of License:** Kingston. **Station DMA:** New York, NY. **Rank:** 1.

**Nielsen Data:** Not available.



## New York — New York

### WABC-DT Ch. 45

**Network Service:** ABC.

**Licensee:** American Broadcasting Companies Inc., 77 W. 66th St., 16th Floor, New York, NY 10023.

**Studio:** 7 Lincoln Square, New York, NY 10023-6298.

**Mailing Address:** 7 Lincoln Square, New York, NY 10023.

**Phone:** 212-456-1000. **Fax:** 212-456-2381.

**E-mail:** patricia.a.liguori@abc.com

**Web Site:** <http://7online.com>

**Technical Facilities:** Channel No. 45 (656-662 MHz). Authorized power: 182.4-kw max. visual. Antenna: 1470-ft above av. terrain, 1493-ft. above ground, 1506-ft. above sea level.

Latitude	40°	42'	43"
Longitude	74°	00'	79"

**Note:** Latitude and longitude coordinates shown are based on the North American Datum of 1927 (NAD 27) as currently required by the Mass Media Bureau of the FCC.

**Ownership:** Disney Enterprises Inc. (Group Owner).

**Began Operation:** June 29, 2001. Standard Definition. Operations terminated due to World Trade Center attacks September 11, 2001. Resumed operations October 30, 2003.

#### Personnel:

**J. David Davis**, President & General Manager.

**Scott Simensky**, Vice President & General Sales Manager.

**Iris Osman**, Vice President & Local Sales Manager.

**Dan Donovan**, Vice President & Local Sales Manager.

**Vincent Sollecito**, Vice President & National Sales Manager.

**Kenny Plotnik**, Vice President & News Director.

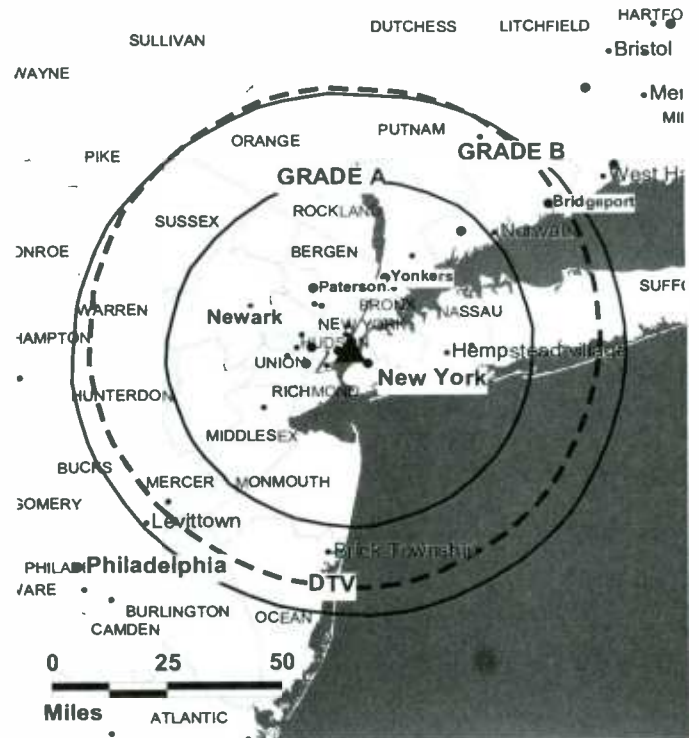
**Bill Beam**, Vice President & Director of Engineering.

**Richard R. Graham**, Vice President, Finance & Business Affairs.

**Art Moore**, Vice President & Program Director.

**Debra O'Connell**, Vice President, Marketing Director.

WABC-DT BPCDT-980803KJ GRANTED: 8/20/1998



© 2006 Warren Communications News

**Patricia Liguori**, Vice President, ABC Owned TV Stations Research.

**David Vianello**, Vice President, Creative Services.

**Michael Mongelluzo**, Marketing Director.

**John Nelson**, Traffic Manager.

**Rates:** On request.

**City of License:** New York. **Station DMA:** New York, NY. **Rank:** 1.

**Nielsen Data:** Not available.

**WABC-TV**  
**Ch. 7**

**Network Service:** ABC.

**Licensee:** American Broadcasting Companies Inc., 77 W. 66th St., 16th Floor, New York, NY 10023.

**Studio:** 7 Lincoln Square, New York, NY 10023-6298.

**Mailing Address:** 7 Lincoln Square, New York, NY 10023-6298.

**Phone:** 212-456-1000. **Fax:** 212-456-2381.

**E-mail:** patricia.a.liguori@abc.com

**Web Site:** http://7online.com

**Technical Facilities:** Channel No. 7 (174-180 MHz). Authorized power: 64.6-kw visual, 6.46-kw aural. Antenna: 1611-ft above av. terrain, 1727-ft. above ground, 1739-ft. above sea level.

Latitude 40° 42' 43"  
Longitude 74° 00' 49"

Requests CP for change to 1329-ft above av. terrain, 1322-ft. above ground, 1373-ft. above sea level; lat. 40° 44' 54", long. 73° 59' 10", BPCT-20040305ACT.

**Digital Facilities:** Channel No. 45 (656-662 MHz). Power: 182.4-kw max. visual. Antenna: 1470-ft above av. terrain, 1493-ft. above ground, 1506-ft. above sea level.

Latitude 40° 42' 43"  
Longitude 74° 00' 79"

**FCC Digital File Number:** BMPCDT-20000508AAS. Granted: October 23, 2000.

**Note:** Latitude and longitude coordinates shown are based on the North American Datum of 1927 (NAD 27) as currently required by the Mass Media Bureau of the FCC.

**Satellite Earth Stations:** Vertex, 4.7-meter Ku-band; Andrew, 5.6-meter Ku-band; M/A-Com, Andrew receivers.

**AM Affiliate:** WABC, 50-kw, 770 kHz.

**FM Affiliate:** WPLJ-FM, 4.6-kw, 95.5 MHz (No. 238) 1300-ft.

**News Services:** UPI, AP, ABC NewsOne.

**Ownership:** Disney Enterprises Inc. (Group Owner).

**Began Operation:** August 10, 1948.

**Represented (sales):** ABC National Television Sales.

**Personnel:**

**J. David Davis**, President & General Manager.

**Scott Simensky**, Vice President, General Sales Manager.

**Iris Osman**, Vice President, Local Sales Manager.

**Dan Donovan**, Vice President, Local Sales Manager.

**Vincent Sollecito**, Vice President, National Sales Manager.

**Kenny Plotnik**, Vice President, News Director.

**Bill Beam**, Vice President, Director of Engineering.

**Richard R. Graham**, Vice President, Finance & Business Affairs.

**Art Moore**, Vice President, Program Director.

**Debra O'Connell**, Vice President, Marketing Director.

**Patricia Liguori**, Vice President, Research ABC Owned TV Stations.



© 2006 Warren Communications News

**David Vianello**, Vice President, Creative Services.

**Michael Mongelluzo**, Marketing Director.

**John Nelson**, Traffic Manager.

**Rates:** On request.

**City of License:** New York. **Station DMA:** New York, NY. **Rank:** 1.

Circulation © 2005 Nielsen. Coverage based on Nielsen study.

GrandTotal	Cable TV Households	Non-cable TV Households	Total TV Households
Estimated Station Totals *	5,865,360	4,256,110	10,121,470
Average Weekly Circulation (2005)	3,944,327	1,267,922	5,212,249
Average Daily Circulation (2005)			2,524,814
Station DMA Total	Cable TV Households	Non-cable TV Households	Total TV Households
Estimated Station Totals *	5,335,210	1,289,330	6,624,540
Average Weekly Circulation (2005)	3,844,029	939,744	4,783,773
Average Daily Circulation (2005)			2,433,162
Other DMA Total	Cable TV Households	Non-cable TV Households	Total TV Households
Estimated Station Totals *	530,150	2,966,780	3,496,930
Average Weekly Circulation (2005)	100,298	328,178	428,476
Average Daily Circulation (2005)			91,652

\*Estimated station totals are sums of the Nielsen TV and Cable TV household estimates for each county in which the station registers viewing of more than 5% as per the Nielsen Survey Methods.

**WCBS-DT**  
**Ch. 56**

**Network Service:** CBS.

**Licensee:** CBS Broadcasting Inc., 2000 K St. NW, Suite 725, Washington, DC 20006.

**Studio:** 524 W. 57th St., New York, NY 10019.

**News Bureau:** 149 Dempster Hall, 111 Hofstra University, Hempstead, NY 11549;  
**News Bureau:** 425 Meadowlands Pkwy., Secaucus, NJ 07094.

**Mailing Address:** 524 W. 57th St., New York, NY 10019.

**Phone:** 212-975-4321 (New York); 201-319-8724 (Secaucus). **Fax:** 212-975-7833.

**E-mail:** lleone@cbs.com

**Web Site:** http://www.cbsnewyork.com

**Technical Facilities:** Channel No. 56 (722-728 MHz). Authorized power: 349-kw max. visual. Antenna: 1302-ft above av. terrain, 1296-ft. above ground, 1345-ft. above sea level.

Latitude	40°	44'	54"
Longitude	73°	59'	10"

**Note:** Latitude and longitude coordinates shown are based on the North American Datum of 1927 (NAD 27) as currently required by the Mass Media Bureau of the FCC.

**Ownership:** Viacom Inc. (Group Owner).

**Began Operation:** November 1, 1998.

**Personnel:**

**Lew Leone**, President & General Manager.

**Dianne Doctor**, Senior Vice President & News Director.

**Steve Parr**, Vice President, Engineering.

**Joel Goldberg**, Director of Station Operations.

**Jerry McGowan**, General Sales Manager.

**Craig Riedell**, Local Sales Manager.

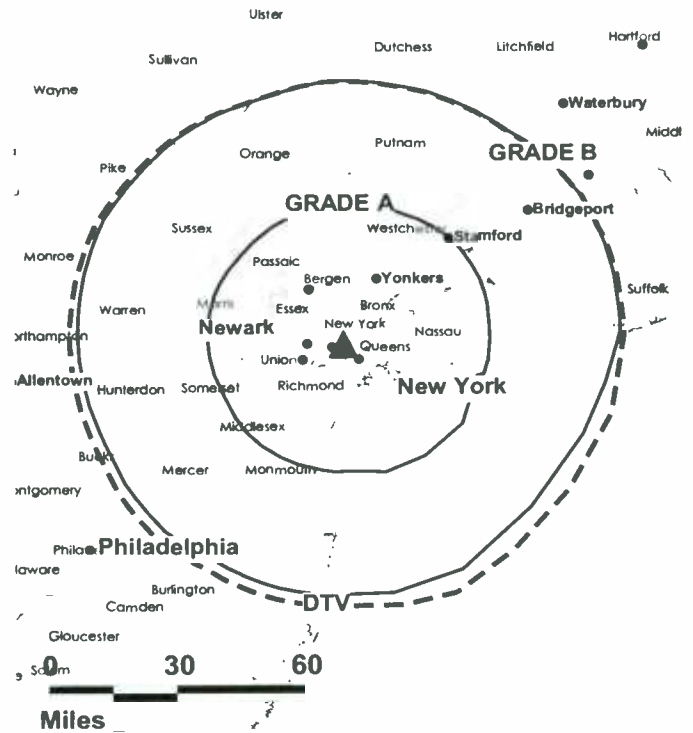
**Gary Comyn**, National Sales Manager.

**Franca Braatz**, Director, Special Events & News Operations.

**Phillip O'Brian**, Assistant News Director.

**Steve Miller**, Marketing & Creative Services Manager.

WCBS-DT BPCDT-971103KE GRANTED: 12/17/1997



© 2006 Warren Communications News

**Tom Scheidt**, Director of Design & Development.

**Nicole Tindiglia**, Planning Manager.

**Emad Asghar**, Managing Editor.

**Audrey Pass**, Director of Communications.

**Rates:** On request.

**City of License:** New York. **Station DMA:** New York, NY. **Rank:** 1.

**Nielsen Data:** Not available.

**WCBS-TV  
Ch. 2**

**Network Service:** CBS.

**Licensee:** CBS Broadcasting Inc., 2000 K St. NW, Suite 725, Washington, DC 20006.

**Studio:** 524 W. 57th St., New York, NY 10019.

**News Bureau:** 425 Meadowland Pkwy., Secaucus, NJ 07094; **News Bureau:** 149 Dempster Hall, 111 Hofstra University, Hempstead, NY 11549.

**Mailing Address:** 524 W. 57th St., New York, NY 10019.

**Phone:** 212-975-4321 (New York); 201-319-8638 (Secaucus). **Fax:** 201-975-7833.

**E-mail:** lleone@cbs.com

**Web Site:** <http://www.cbsnewyork.com>

**Technical Facilities:** Channel No. 2 (54-60 MHz). Authorized power: 21.4-kw visual, 4.02-kw aural. Antenna: 1578-ft above av. terrain, 1577-ft. above ground, 1622-ft. above sea level.

Latitude 40° 42' 43"  
Longitude 74° 00' 49"

Holds CP for change to 45-kw visual, 1276-ft above av. terrain, 1266-ft. above ground, 1319-ft. above sea level; lat. 40° 44' 54", long. 73° 59' 10", transmitter Empire State Bldg., 350 5th Ave. BPCT-20010919AAX.

**Digital Facilities:** Channel No. 56 (722-728 MHz). Power: 349-kw max. visual. Antenna: 1302-ft above av. terrain, 1296-ft. above ground, 1345-ft. above sea level.

Latitude 40° 44' 54"  
Longitude 73° 59' 10"

**FCC Digital File Number:** BPCDT-971103KE. Granted: December 17, 1997.

**Note:** Latitude and longitude coordinates shown are based on the North American Datum of 1927 (NAD 27) as currently required by the Mass Media Bureau of the FCC.

**AM Affiliate:** WCBS, 50-kw, 880 kHz.

**FM Affiliate:** WCBS-FM, 7.2-kw, 101.1 MHz (No. 266), 1300-ft.

**News Services:** UPI, CBS Newspath, AP.

**Ownership:** Viacom Inc. (Group Owner).

**Began Operation:** July 1, 1941.

**Represented (sales):** CBS Television Stations National Sales.

**Personnel:**

**Lew Leone**, President & General Manager.

**Joel Goldberg**, Director of Station Operations.

**Jerry McGowan**, General Sales Manager.

**Craig Riedell**, Local Sales Manager.

**Greg Comyn**, National Sales Manager.

**Franca Braatz**, Director, Special Events & News Operations.

**Dianne Doctor**, Senior Vice President & News Director.

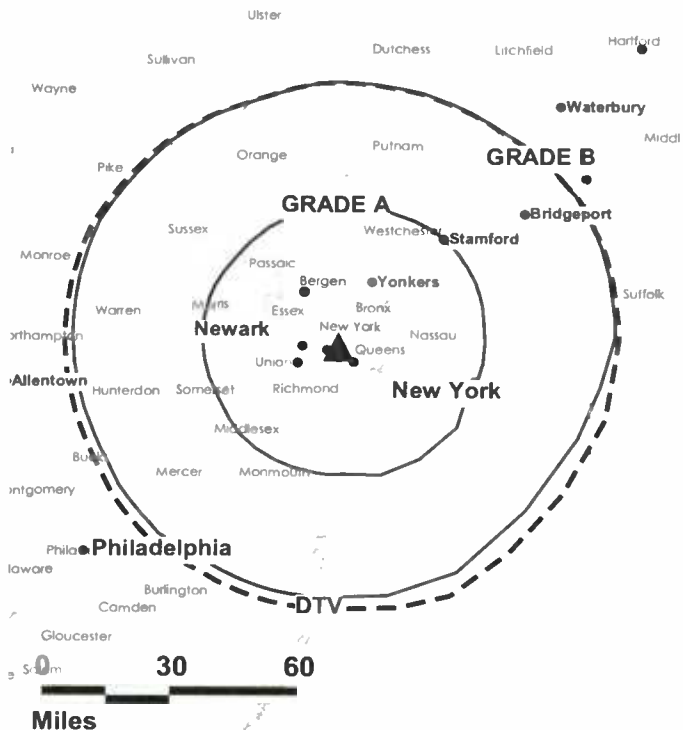
**Philip O'Brien**, Assistant News Director.

**Steve Parr**, Vice President, Engineering.

**Steve Miller**, Marketing Director & Creative Services Director.

**Tom Scheidt**, Director of Design & Development.

**WCBS-TV BPCT-4280 GRANTED: 4/18/74**



© 2006 Warren Communications News

**Nicole Tindiglia**, Planning Director.

**Audrey Pass**, Director of Communications.

**Emad Asghar**, Managing Editor.

**Rates:** On request.

**City of License:** New York. **Station DMA:** New York, NY. **Rank:** 1.

Circulation © 2005 Nielsen. Coverage based on Nielsen study.

GrandTotal	Cable TV Households	Non-cable TV Households	Total TV Households
Estimated Station Totals *	0	140,070	140,070
Average Weekly Circulation (2005)	0	16,257	16,257
Average Daily Circulation (2005)			2,777
Station DMA Total	Cable TV Households	Non-cable TV Households	Total TV Households
Estimated Station Totals *	5,335,210	1,289,330	6,624,540
Average Weekly Circulation (2005)	3,715,187	841,410	4,556,597
Average Daily Circulation (2005)			2,107,663
Other DMA Total	Cable TV Households	Non-cable TV Households	Total TV Households
Estimated Station Totals *	0	140,070	140,070
Average Weekly Circulation (2005)	0	16,257	16,257
Average Daily Circulation (2005)			2,777

\*Estimated station totals are sums of the Nielsen TV and Cable TV household estimates for each county in which the station registers viewing of more than 5% as per the Nielsen Survey Methods.



# New York — New York

## WNBC Ch. 4

**Network Service:** NBC.

**Licensee:** NBC Telemundo License Co., c/o NBC Inc., 1299 Pennsylvania Ave. NW, Washington, DC 20004.

**Studio:** 30 Rockefeller Plaza, New York, NY 10112.

**Mailing Address:** 30 Rockefeller Plaza, New York, NY 10112.

**Phone:** 212-664-4444. **Fax:** 212-664-2994.

**E-mail:** dan.forman@wnbc.com

**Web Site:** http://www.newschannel4.com

**Technical Facilities:** Channel No. 4 (66-72 MHz). Authorized power: 17.4-kw visual, 3.47-kw aural. Antenna: 1690-ft above av. terrain, 1729-ft. above ground, 1741-ft. above sea level.

Latitude 40° 42' 43"  
Longitude 74° 00' 49"

Requests CP for change to 30-kw visual, 1440-ft above av. terrain, 1434-ft. above ground, 1483-ft. above sea level; lat. 40° 44' 54", long. 73° 59' 10", BPCT-20040609ABQ.

**Digital Facilities:** Channel No. 28 (554-560 MHz). Power: 178-kw max. visual. Antenna: 1470-ft above av. terrain, 1493-ft. above ground, 1506-ft. above sea level.

Latitude 40° 42' 43"  
Longitude 74° 00' 49"

**FCC Digital File Number:** BPCDT-981102KI. Granted: December 16, 1998.

**Note:** Latitude and longitude coordinates shown are based on the North American Datum of 1927 (NAD 27) as currently required by the Mass Media Bureau of the FCC.

**News Services:** UPI, NBC News Channel, AP.

**Ownership:** NBC Universal (Group Owner).

**Began Operation:** July 1, 1941. Sale of parent RCA Corp. to General Electric Co. approved by FCC June 5, 1986.

**Represented (sales):** Harrington, Righter & Parsons Inc.

### Personnel:

Frank Comerford, President & General Manager.

Dan Forman, Senior Vice President, News & Station Manager.

Mark Lund, Vice President & General Sales Manager.

David Hyman, Vice President, Creative Services & Programming.

Kathy Scheets, Vice President, New Business Development & Marketing.

Anna Carbonell, Vice President, Stations Relations.

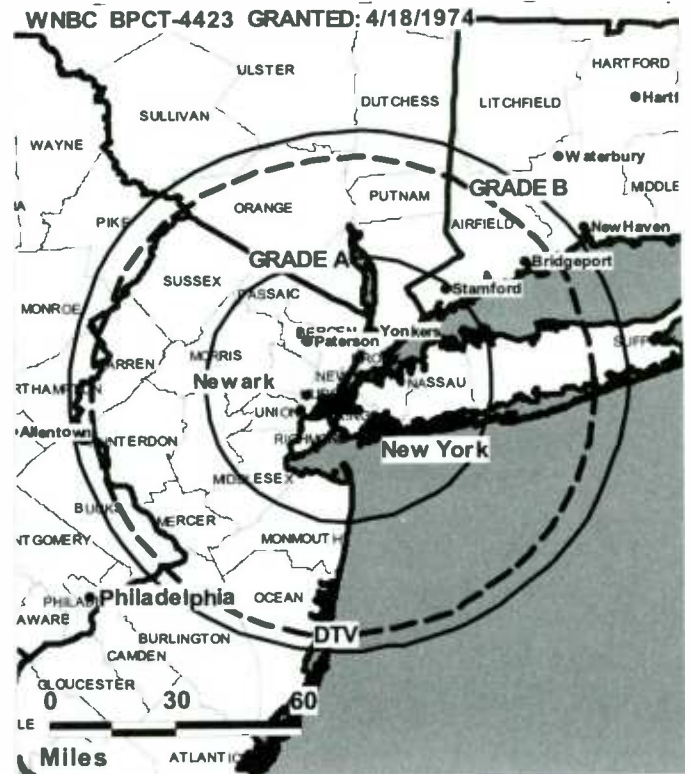
Rich Mlotok, Local Sales Manager.

Matt Braatz, Operations & Engineering Director.

Adele Rifkin, Program Director.

Vicki McDonald, Creative Services Director.

Laurie Wiseman, Traffic Manager.



© 2006 Warren Communications News

**Rates:** On request.

**City of License:** New York. **Station DMA:** New York, NY. **Rank:** 1.

Circulation © 2005 Nielsen. Coverage based on Nielsen study.

GrandTotal	Cable TV Households	Non-cable TV Households	Total TV Households
Estimated Station Totals *	6,159,830	4,557,020	10,716,850
Average Weekly Circulation (2005)	4,069,416	1,278,702	5,348,118
Average Daily Circulation (2005)			2,572,606
Station DMA Total	Cable TV Households	Non-cable TV Households	Total TV Households
Estimated Station Totals *	5,335,210	1,289,330	6,624,540
Average Weekly Circulation (2005)	3,888,579	907,642	4,796,221
Average Daily Circulation (2005)			2,440,849
Other DMA Total	Cable TV Households	Non-cable TV Households	Total TV Households
Estimated Station Totals *	824,620	3,267,690	4,092,310
Average Weekly Circulation (2005)	180,837	371,060	551,897
Average Daily Circulation (2005)			131,757

\*Estimated station totals are sums of the Nielsen TV and Cable TV household estimates for each county in which the station registers viewing of more than 5% as per the Nielsen Survey Methods.

# New York — New York

## WNBC-DT

### Ch. 28

**Network Service:** NBC.

**Licensee:** NBC Telemundo License Co., c/o NBC Inc., 1299 Pennsylvania Ave. NW, Washington, DC 20004.

**Studio:** 30 Rockefeller Plaza, New York, NY 10112.

**Mailing Address:** 30 Rockefeller Plaza, New York, NY 10112.

**Phone:** 212-664-4444. **Fax:** 212-664-2994.

**E-mail:** dan.forman@wnbc.com

**Web Site:** <http://www.newschannel4.com>

**Technical Facilities:** Channel No. 28 (554-560 MHz). Authorized power: 178-kw max. visual. Antenna: 1470-ft above av. terrain, 1493-ft. above ground, 1506-ft. above sea level.

Latitude	40°	42'	43"
Longitude	74°	00'	49"

**Note:** Latitude and longitude coordinates shown are based on the North American Datum of 1927 (NAD 27) as currently required by the Mass Media Bureau of the FCC.

**Ownership:** NBC Universal (Group Owner).

**Began Operation:** July 3, 2001. High Definition.

**Represented (engineering):** Denny & Associates PC.

**Personnel:**

**Frank Comerford**, President & General Manager.

**Dan Forman**, Senior Vice President, News & Station Manager.

**Mark Lund**, Vice President & General Sales Manager.

**David Hyman**, Vice President, Creative Services & Programming.

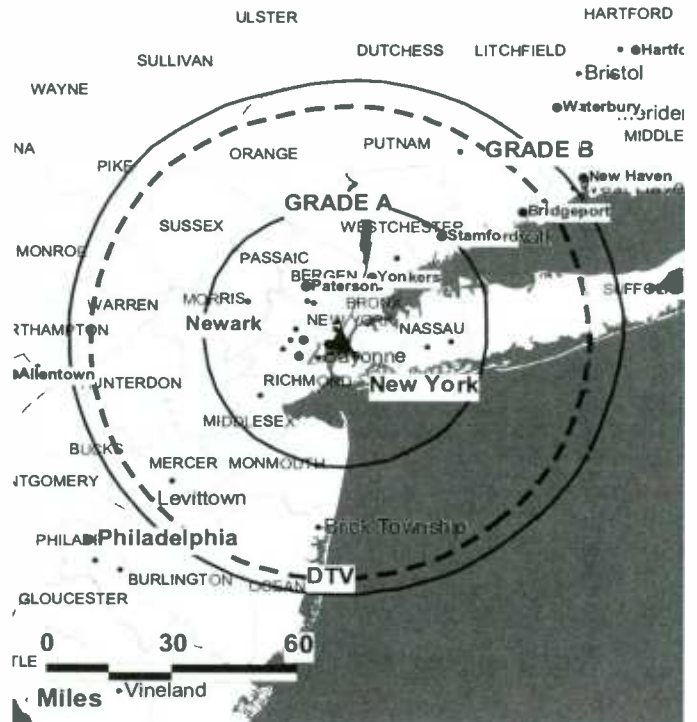
**Kathryn Scheets**, Vice President, Business Development & Marketing.

**Anna Carbonell**, Vice President, Station Relations.

**Rich Mlotok**, Local Sales Manager.

**Matt Braatz**, Operations & Engineering Director.

WNBC-DT BPCDT-981102KI GRANTED: 12/16/1998



© 2006 Warren Communications News

**Adele Rifkin**, Program Director.

**Vicki McDonald**, Creative Services Director.

**Laurie Wiseman**, Traffic Manager.

**Rates:** On request.

**City of License:** New York. **Station DMA:** New York, NY. **Rank:** 1.

**Nielsen Data:** Not available.





# New York — New York

**WNYW-DT**

**Ch. 44**

**Network Service:** FOX.

**Licensee:** Fox Television Stations Inc., 5151 Wisconsin Ave. NW, Washington, DC 20016.

**Studios:** 1500 Harbor Blvd., Weehawken, NJ 07087; 205 E. 67th St., New York, NY 10021.

**Mailing Address:** 205 E. 67th St., New York, NY 10021.

**Phone:** 212-452-5555. **Fax:** 212-249-1182.

**E-mail:** vservices@foxtv.com

**Web Site:** <http://www.fox5ny.com>

**Technical Facilities:** Channel No. 44 (650-656 MHz). Authorized power: 246-kw max. visual. Antenna: 1207-ft above av. terrain, 1198-ft. above ground, 1250-ft. above sea level.

Latitude	40°	44'	54"
Longitude	73°	59'	10"

Holds CP for change to 990-kw max. visual, 1204-ft above av. terrain, 1197-ft. above ground, 1250-ft. above sea level; BMPCDT-19990402KI.

**Note:** Latitude and longitude coordinates shown are based on the North American Datum of 1927 (NAD 27) as currently required by the Mass Media Bureau of the FCC.

**Ownership:** Fox Television Stations Inc. (Group Owner).

**Began Operation:** May 1, 1999.

**Personnel:**

**James Clayton**, Vice President & General Manager.

**Al Shjarback**, Vice President, Broadcast Operations, Engineering & Production.

**Debbi von Ahrens**, Vice President & General Sales Manager.

**Scott Matthews**, Vice President & News Director.

**Daniel Carlin**, Vice President, Programming & Research.

**Matt Dhnemus**, Vice President, Creative Director.

**Chuck Fleming**, Sales & Marketing Director.

**Brian Nyemchek**, Local Sales Manager.

**Jeff Joselson**, National Sales Manager.

**WNYW-DT BMPCDT-19990402KI GRANTED: 11/29/2004°**



© 2006 Warren Communications News

**Rob Schu**, National Sales Manager.

**Ed Harris**, Engineering Director.

**Tony Yee**, Research Director.

**Violet Chew**, Traffic Manager.

**Iris Sierra**, Human Resources Director.

**Rates:** On request.

**City of License:** New York. **Station DMA:** New York, NY. **Rank:** 1.

**Nielsen Data:** Not available.

**WPIX**  
**Ch. 11**

**Network Service:** WBN.

**Licensee:** WPIX Inc., 220 E. 42nd St., New York, NY 10017.

**Studio:** 220 E. 42nd St., New York, NY 10017.

**Mailing Address:** 220 E. 42nd St., New York, NY 10017.

**Phone:** 212-949-1100. **Fax:** 212-210-2591.

**E-mail:** wpix11@aol.com

**Web Site:** http://www.wb11.com

**Technical Facilities:** Channel No. 11 (198-204 MHz). Authorized power: 58.9-kw visual, 11.7-kw aural. Antenna: 1663-ft above av. terrain, 1687-ft. above ground, 1699-ft. above sea level.

Latitude	40°	42'	43"
Longitude	74°	00'	49"

Requests CP for change to 123-kw visual, 1329-ft above av. terrain, 1322-ft. above ground, 1373-ft. above sea level; lat. 40° 44' 54", long. 73° 59' 10", BPCT-20040212AAA.

**Digital Facilities:** Channel No. 33 (584-590 MHz). Power: 265-kw max. visual. Antenna: 1470-ft above av. terrain, 1493-ft. above ground.

Latitude	40°	42'	43"
Longitude	74°	00'	49"

**FCC Digital File Number:** BPCDT-19991019ABH. Granted: October 31, 2000.

**Note:** Latitude and longitude coordinates shown are based on the North American Datum of 1927 (NAD 27) as currently required by the Mass Media Bureau of the FCC.

**Multichannel TV Sound:** Stereo and separate audio program.

**Satellite Earth Stations:** Transmitter Larcen; Vertex, 4.6-meter Ku-band; Andrew, 5.6-meter Ku-band; M/A-Corn, Andrew receivers.

**News Services:** WTN, Visnews, AP.

**Ownership:** Tribune Broadcasting Co. (Group Owner).

**Began Operation:** June 15, 1948.

**Represented (sales):** TeleRep Inc.

**Represented (legal):** Sidley & Austin.

**Personnel:**

**Betty Ellen Berlamino**, Vice President & General Manager.

**Laurel Light**, Operations Director.

**Howard Levinson**, General Sales Manager.

**Bob Marra**, Local Sales Manager.

**Rich Golden**, Local Sales Manager.

**Adam Shapiro**, National Sales Manager.

**Karen Scott**, News Director.

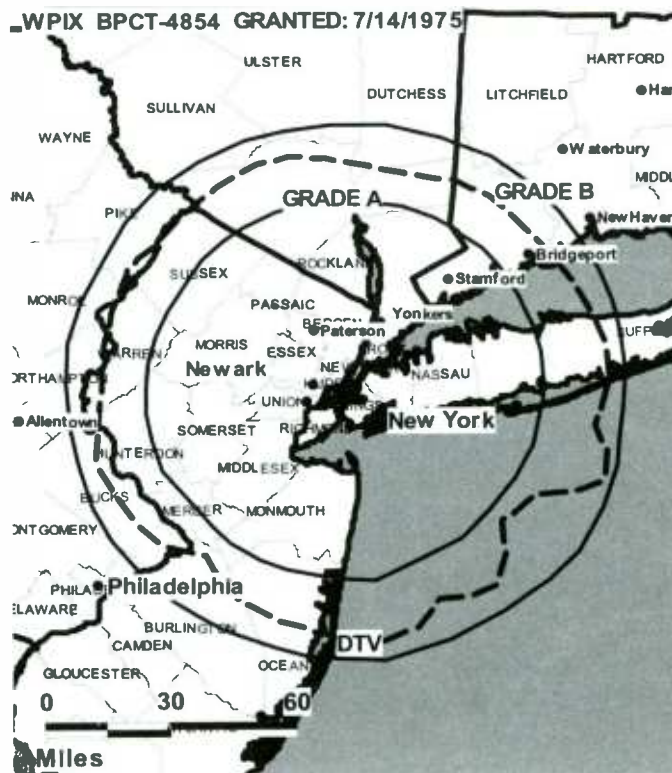
**Mike Gano**, Broadcast Operations & Engineering Director.

**Cathy Davis**, Director of Finance.

**Julie O'Neil**, Program Director.

**Angellique Mais**, Promotion Manager.

**Carlos Austin**, Local Productions & Community Affairs Director.



**Steve Schussel**, Director of Research.

**V. Jean Maye**, Human Resources Director.

**John Zeigler**, Creative Services Director.

**Rates:** On request.

**City of License:** New York. **Station DMA:** New York, NY. **Rank:** 1.

Circulation © 2005 Nielsen. Coverage based on Nielsen study.

GrandTotal	Cable TV Households	Non-cable TV Households	Total TV Households
Estimated Station Totals *	7,344,570	1,690,430	9,035,000
Average Weekly Circulation (2005)	3,346,860	836,252	4,183,112
Average Daily Circulation (2005)			1,648,276
Station DMA Total	Cable TV Households	Non-cable TV Households	Total TV Households
Estimated Station Totals *	5,335,210	1,289,330	6,624,540
Average Weekly Circulation (2005)	2,997,994	806,993	3,804,987
Average Daily Circulation (2005)			1,558,348
Other DMA Total	Cable TV Households	Non-cable TV Households	Total TV Households
Estimated Station Totals *	2,009,360	401,100	2,410,460
Average Weekly Circulation (2005)	348,866	29,259	378,125
Average Daily Circulation (2005)			89,928

\*Estimated station totals are sums of the Nielsen TV and Cable TV household estimates for each county in which the station registers viewing of more than 5% as per the Nielsen Survey Methods.

**WPIX-DT**  
**Ch. 33**

**Network Service:** WBN.

**Grantee:** WPIX Inc., 220 E. 42nd St., New York, NY 10017.

**Studio:** 220 E. 42nd St., New York, NY 10017.

**Mailing Address:** 220 E. 42nd St., New York, NY 10017.

**Phone:** 212-949-1100. **Fax:** 212-210-2591.

**E-mail:** wpix11@aol.com

**Web Site:** <http://www.wb11.com>

**Technical Facilities:** Channel No. 33 (584-590 MHz). Authorized power: 265-kw max. visual. Antenna: 1470-ft above av. terrain, 1493-ft. above ground.

Latitude	40°	42'	43"
Longitude	74°	00'	49"

**Note:** Latitude and longitude coordinates shown are based on the North American Datum of 1927 (NAD 27) as currently required by the Mass Media Bureau of the FCC.

**Ownership:** Tribune Broadcasting Co. (Group Owner).

**Began Operation:** Station operating under Special Temporary Authority at 160-kw max. visual; no on-air date

**Represented (sales):** TeleRep Inc.

**Personnel:**

**Betty Ellen Berlamino**, Vice President & General Manager.

**Laurel Light**, Operations Director.

**Howard Levinson**, General Sales Manager.

**Bob Marra**, Local Sales Manager.

**Rich Golden**, Local Sales Manager.

**Adam Shapiro**, National Sales Manager.

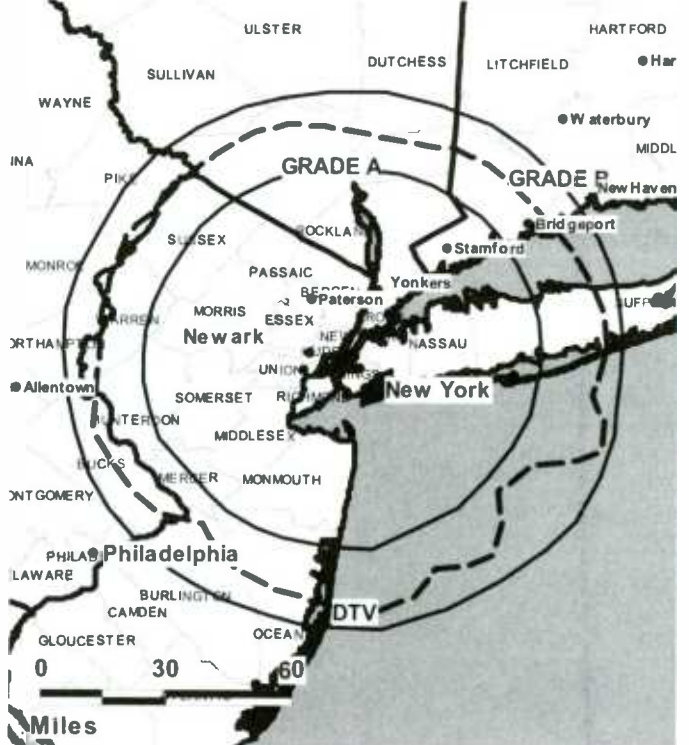
**Karen Scott**, News Director.

**Mike Gano**, Broadcast Operations & Engineering Director.

**Cathy Davis**, Director of Finance.

**Julie O'Neil**, Program Director.

**WPIX-DT BPCDT-19991019ABH GRANTED: 10/31/2000**



© 2006 Warren Communications News

**Angellique Mais**, Promotion Manager.

**Carlos Austin**, Local Production & Community Affairs Director.

**Steve Schussel**, Director of Research.

**John Zeigler**, Creative Services Director.

**V. Jean Maye**, Human Resources Director.

**City of License:** New York. **Station DMA:** New York, NY. **Rank:** 1.

**Nielsen Data:** Not available.



**WPXN-DT**

**Ch. 30**

**Network Service:** PAX.

**Grantee:** Paxson Communications License Co. LLC, 601 Clearwater Park Rd., West Palm Beach, FL 33401.

**WPXN-DT:** 30 Rockefeller Plaza, 6th Floor, New York, NY 10112.

**Mailing Address:** 1330 Avenue of the Americas, New York, NY 10019.

**Phone:** 212-757-3100; 212-664-6202. **Fax:** 212-956-0920.

**E-mail:** joe.cohen@nbc.com; shakirajones@pax.net

**Web Site:** <http://www.paxnewyork.tv>

**Technical Facilities:** Channel No. 30 (566-572 MHz). Authorized power: 220-kw MAX. visual. Antenna: 1503-ft above av. terrain, 1529-ft. above ground.

Latitude	40°	42'	43"
Longitude	74°	00'	49"

**Note:** Latitude and longitude coordinates shown are based on the North American Datum of 1927 (NAD 27) as currently required by the Mass Media Bureau of the FCC.

**Ownership:** Paxson Communications Corp. (Group Owner).

**Began Operation:** Station operating under Special Temporary Authority at 100-kw max. visual; no on-air date

**Personnel:**

**Shakira Jones**, General Manager & Business Manager.

**Brendan Kelly**, Sales Manager.

**Joe Cohen**, Local Sales Manager.

**Jack Davidson**, Chief Engineer.

**Joanna Rapaport**, Traffic Manager.

**City of License:** New York. **Station DMA:** New York, NY. **Rank:** 1.

**Nielsen Data:** Not available.





# New York — North Pole

**WPTZ**

**Ch. 5**

**(Operates satellite WNNE, Hartford)**

**Network Service:** NBC.

**Licensee:** Hearst-Argyle Stations Inc., 888 7th Ave., New York, NY 10106.

**Studios:** 553 Roosevelt Hwy., Colchester, VT 05446; 5 Television Dr., Plattsburgh, NY 12901.

**Mailing Address:** 5 Television Dr., Plattsburgh, NY 12901.

**Phone:** 518-561-5555; 802-655-5455. **Fax:** 518-561-5940.

**E-mail:** news@thechamplainchannel.com

**Web Site:** http://www.thechamplainchannel.com

**Technical Facilities:** Channel No. 5 (76-82 MHz). Authorized power: 25.1-kw visual, 4.27-kw aural. Antenna: 1990-ft above av. terrain, 977-ft. above ground, 3052-ft. above sea level.

Latitude 44° 34' 26"  
Longitude 73° 40' 29"

**Transmitter:** Terry Mountain.

**Digital Facilities:** Channel No. 14 (470-476 MHz). Power: 650-kw max. visual. Antenna: 2762-ft above av. terrain, 148-ft. above ground, 4160-ft. above sea level.

Latitude 44° 31' 33"  
Longitude 72° 48' 54"

**FCC Digital File Number:** BPCDT-19991020ACA. Granted: October 27, 2003.

**Note:** Latitude and longitude coordinates shown are based on the North American Datum of 1927 (NAD 27) as currently required by the Mass Media Bureau of the FCC.

**Multichannel TV Sound:** Stereo only.

**Satellite Earth Station:** Transmitter NEC; ADM, 6.1-meter; Scientific-Atlanta receivers.

**News Service:** AP.

**Ownership:** Hearst-Argyle Television Inc. (Group Owner).

**Began Operation:** December 8, 1954. Station, along with Sunrise Television's KSBW & WNNE, was swapped for Hearst-Argyle's WDTN & WNAC-TV (Television Digest, Vol. 38:8). FCC approved deal July 1, 1998. In 1997, Sunrise Television purchased station from Sinclair Communications. Sinclair purchased station through trustee William G. Evans after News Corp. had bought Heritage Communications (Vol. 37:12, 29, 32). Merger of Rollins Communications with Heritage Communications approved by FCC February 9, 1987 (Vol. 26:20, 23). Sale to Rollins Communications by Carl F. Stohn group approved by FCC March 28, 1956 (Vol. 12:7, 13).

**Represented (sales):** Eagle Television Sales.

**Represented (legal):** Brooks, Pierce, McLendon, Humphrey & Leonard.

**Personnel:**

**Paul Sands,** President & General Manager.

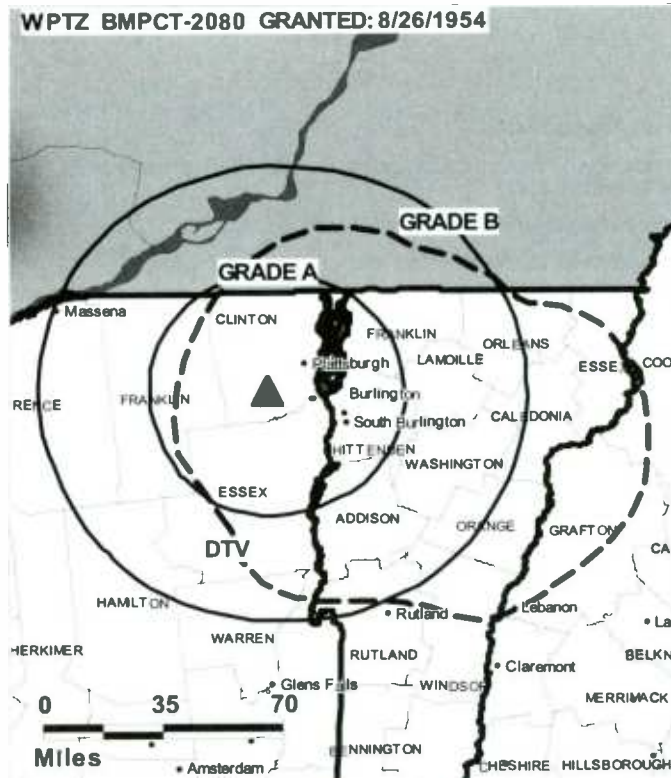
**Joe Krone,** Operations Manager & Program Director.

**Bruce Lawson,** General Sales Manager.

**Andy Wormser,** News Director.

**Andrew Lombard,** Chief Engineer.

**Steve Herberg,** Business Manager.



© 2006 Warren Communications News

**Susan Acklen,** Promotion Manager.

**James Gratton,** Production Manager.

**Laura Lareau,** Traffic Manager.

**Rates:** On request.

**City of License:** North Pole. **Station DMA:** Burlington, VT-Plattsburgh, NY. **Rank:** 90.

Circulation © 2005 Nielsen. Coverage based on Nielsen study.

GrandTotal	Cable TV Households	Non-cable TV Households	Total TV Households
Estimated Station Totals *	184,490	138,100	322,590
Average Weekly Circulation (2005)	110,943	61,487	172,430
Average Daily Circulation (2005)			92,584
Station DMA Total	Cable TV Households	Non-cable TV Households	Total TV Households
Estimated Station Totals *	155,940	138,100	294,040
Average Weekly Circulation (2005)	98,552	61,487	160,039
Average Daily Circulation (2005)			88,872
Other DMA Total	Cable TV Households	Non-cable TV Households	Total TV Households
Estimated Station Totals *	28,550	0	28,550
Average Weekly Circulation (2005)	12,391	0	12,391
Average Daily Circulation (2005)			3,712

\*Estimated station totals are sums of the Nielsen TV and Cable TV household estimates for each county in which the station registers viewing of more than 5% as per the Nielsen Survey Methods.

**WPTZ-DT**

**Ch. 14**

**Network Service:** NBC.

**Licensee:** Hearst-Argyle Stations Inc., 5 Television Dr., Plattsburgh, NY 12901.

**Studios:** 5 Television Dr., Plattsburgh, NY 12901; 553 Roosevelt Hwy., Colchester, VT 05446.

**Mailing Address:** 5 Television Dr., Plattsburgh, NY 12901.

**Phone:** 518-561-5555. **Fax:** 518-561-5940.

**E-mail:** news@thechamplainchannel.com

**Web Site:** http://www.thechamplainchannel.com

**Technical Facilities:** Channel No. 14 (470-476 MHz). Authorized power: 650-kw max. visual. Antenna: 2762-ft above av. terrain, 148-ft. above ground, 4160-ft. above sea level.

Latitude	44°	31'	33"
Longitude	72°	48'	54"

**Note:** Latitude and longitude coordinates shown are based on the North American Datum of 1927 (NAD 27) as currently required by the Mass Media Bureau of the FCC.

**Ownership:** Hearst-Argyle Television Inc. (Group Owner).

**Represented (sales):** Eagle Television Sales.

**Personnel:**

**Paul Sands**, President & General Manager.

**Joe Krone**, Operations Manager & Program Director.

**Bruce Lawson**, General Sales Manager.

**Andy Wormser**, News Director.

**Andrew Lombard**, Chief Engineer.

**Steve Herberg**, Business Manager.

**Susan Acklen**, Promotion Manager.

WPTZ-DT BPCDT-19991020ACA GRANTED: 10/27/2003



© 2006 Warren Communications News

**James Gratton**, Production Manager.

**Laura Lareau**, Traffic Manager.

**City of License:** North Pole. **Station DMA:** Burlington, VT-Plattsburgh, NY. **Rank:** 90.

**Nielsen Data:** Not available.

# New York — Poughkeepsie

**WTBY-DT**

**Ch. 27**

**Network Service:** TBN.

**Licensee:** Trinity Broadcasting of New York Inc., 2442 Michelle Dr., Tustin, CA 92780.

**Studio:** 11 Merritt Blvd., Fishkill, NY 12524.

**Mailing Address:** 11 Merritt Blvd., Box 534, Fishkill, NY 12524.

**Phone:** 845-896-4610. **Fax:** 845-896-4614.

**E-mail:** wtby@tbn.org

**Web Site:** <http://www.tbn.org>

**Technical Facilities:** Channel No. 27 (548-554 MHz). Authorized power: 800-kw max. visual. Antenna: 1174-ft above av. terrain, 176-ft. above ground, 1586-ft. above sea level.

Latitude	41°	29'	20"
Longitude	73°	56'	53.3"

**Transmitter:** Side of existing tower atop North Beacon Mountain, near Beacon.

**Note:** Latitude and longitude coordinates shown are based on the North American Datum of 1927 (NAD 27) as currently required by the Mass Media Bureau of the FCC.

**Ownership:** Trinity Broadcasting Network Inc. (Group Owner).

**Began Operation:** Station operating; no on-air date

**Personnel:**

**Grace Cephas,** Station Manager.

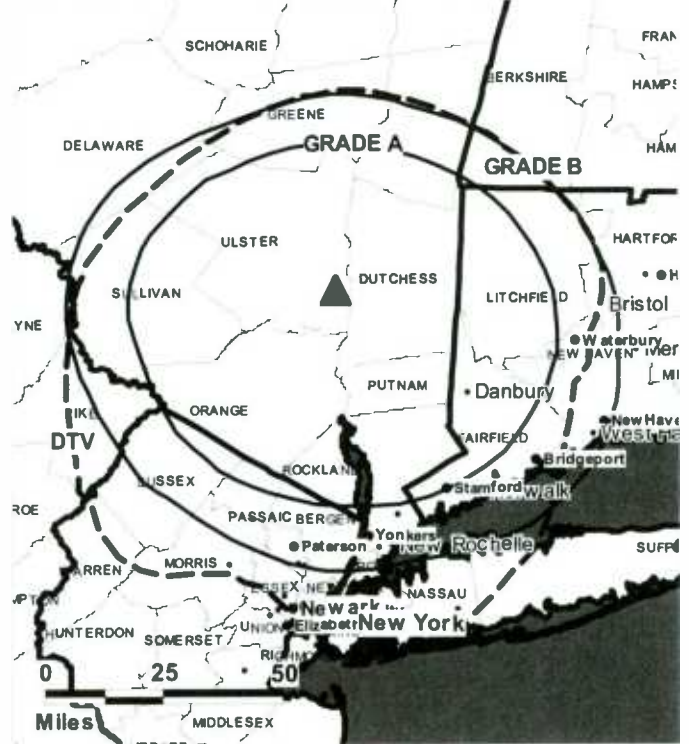
**Paul Swartzendruber,** Chief Engineer.

**Brittain Cephas,** Producer.

**Mike Hughes,** Traffic Manager.

**Paul Mitchell,** Community Affairs Director.

WTBY-DT B MPCDT-20020618AAD GRANTED: 9/11/2003



© 2006 Warren Communications News

**City of License:** Poughkeepsie. **Station DMA:** New York, NY. **Rank:** 1.

**Nielsen Data:** Not available.

**New York — Poughkeepsie**

**WTBY-TV  
Ch. 54**

**Network Service:** TBN.

**Licensee:** Trinity Broadcasting Network Inc., 2442 Michelle Dr., Tustin, CA 92780.

**Studio:** 11 Merritt Blvd., Fishkill, NY 12524.

**Mailing Address:** Box 534, Fishkill, NY 12524.

**Phone:** 845-896-4610. **Fax:** 845-896-4614.

**E-mail:** wtby@tbn.org

**Web Site:** http://www.tbn.org

**Technical Facilities:** Channel No. 54 (710-716 MHz). Authorized power: 5000-kw max. & 1860-kw horizontal visual, 250-kw & 93-kw horizontal aural. Antenna: 1608-ft above av. terrain, 869-ft. above ground, 1972-ft. above sea level.

Latitude 41° 43' 09"  
Longitude 73° 59' 47"

**Transmitter:** Illinois Mountain near Highlands in Ulster County.

**Digital Facilities:** Channel No. 27 (548-554 MHz). Power: 800-kw max. visual. Antenna: 1174-ft above av. terrain, 176-ft. above ground, 1586-ft. above sea level.

Latitude 41° 29' 20"  
Longitude 73° 56' 53.3"

**Note:** Latitude and longitude coordinates shown are based on the North American Datum of 1927 (NAD 27) as currently required by the Mass Media Bureau of the FCC.

**Satellite Earth Station:** Transmitter Comark; Scientific-Atlanta, 7-meter C-band; Scientific-Atlanta receivers.

**Ownership:** Trinity Broadcasting Network Inc. (Group Owner).

**Began Operation:** April 19, 1981. Sale to present owner by Family Television Inc. approved by FCC June 2, 1982.

**Personnel:**

**Grace Cephas,** Station Manager.

**Paul Swartzendruber,** Chief Engineer.

**Brittain Cephas,** Producer.

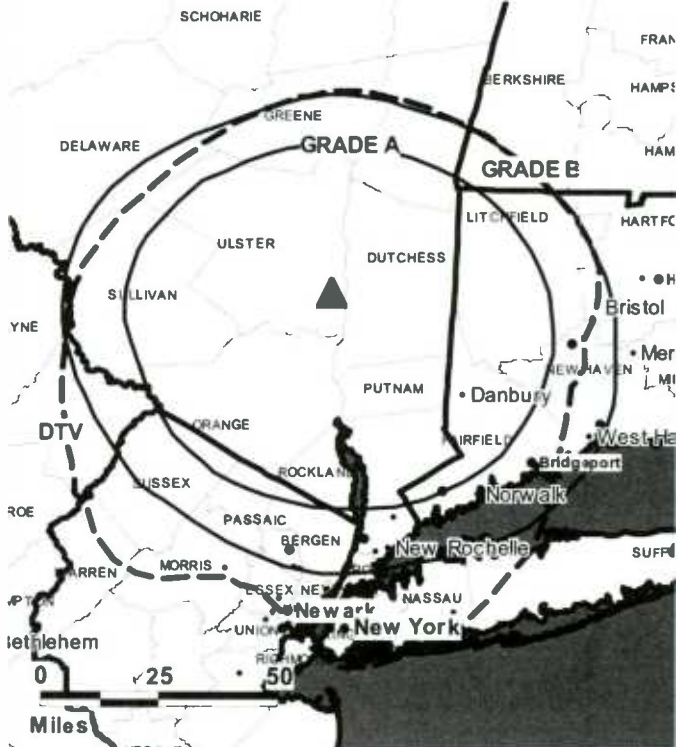
**Mike Hughes,** Traffic Manager.

**Paula Mitchell,** Community Affairs Director.

**Highest 30 Sec. Rate:** \$95.

**City of License:** Poughkeepsie. **Station DMA:** New York, NY. **Rank:** 1.

**WTBY-TV BPCT-920703KF GRANTED: 9/3/92**



© 2006 Warren Communications News

Circulation © 2005 Nielsen. Coverage based on Nielsen study.

GrandTotal	Cable TV Households	Non-cable TV Households	Total TV Households
Estimated Station Totals *	287,100	14,530	301,630
Average Weekly Circulation (2005)	17,226	1,104	18,330
Average Daily Circulation (2005)			2,500

Station DMA Total	Cable TV Households	Non-cable TV Households	Total TV Households
Estimated Station Totals *	287,100	14,530	301,630
Average Weekly Circulation (2005)	17,226	1,104	18,330
Average Daily Circulation (2005)			2,500

\*Estimated station totals are sums of the Nielsen TV and Cable TV household estimates for each county in which the station registers viewing of more than 5% as per the Nielsen Survey Methods.



# New York — Riverhead

**WLNY**  
**Ch. 55**

**Network Service:** IND.

**Licensee:** WLNY-TV, 270 S. Service Rd., Suite 55, Melville, NY 11747-2337.

**Studio:** 270 S. Service Rd., Suite 55, Melville, NY 11747-2337.

**Mailing Address:** Suite 55, 270 S. Service Rd., Melville, NY 11747-2337.

**Phone:** 631-777-8855. **Fax:** 631-777-8180.

**E-mail:** scullen@wlnytv.com

**Web Site:** http://www.wlnytv.com

**Technical Facilities:** Channel No. 55 (716-722 MHz). Authorized power: 5000-kw max. & 474-kw horizontal visual, 500-kw & 47.4-kw horizontal aural. Antenna: 700-ft above av. terrain, 637-ft. above ground, 731-ft. above sea level.

Latitude 40° 53' 50"  
Longitude 72° 54' 56"

**Transmitter:** 315 Wading River Hollow Rd., Ridge.

**Digital Facilities:** Channel No. 57 (728-734 MHz). Power: 500-kw max. visual. Antenna: 594-ft above av. terrain, 575-ft. above ground, 90-ft. above sea level.

Latitude 40° 53' 50"  
Longitude 72° 54' 56"

**FCC Digital File Number:** B MPCDT-20000501AAL. Granted: March 26, 2001.

**Note:** Latitude and longitude coordinates shown are based on the North American Datum of 1927 (NAD 27) as currently required by the Mass Media Bureau of the FCC.

**Satellite Earth Stations:** Transmitter Comark; RCA, Ku-band; Vertex, 4.8-meter C-band.

**Ownership:** WLNY-TV Inc. (Group Owner).

**Began Operation:** April 28, 1985. Station has requested FCC to cease analog broadcasting and operate in digital format only.

**Represented (legal):** Cohn & Marks.

**Personnel:**

David Feinblatt, President & General Manager.

Marvin Chauvin, Chief Executive Officer & Program Director.

Elliott Simmons, Vice President & Director of Sales.

Gerard Diorio, Operations Manager.

Andrew H. Starr, National Sales Manager.

Rick Belyea, News Director.

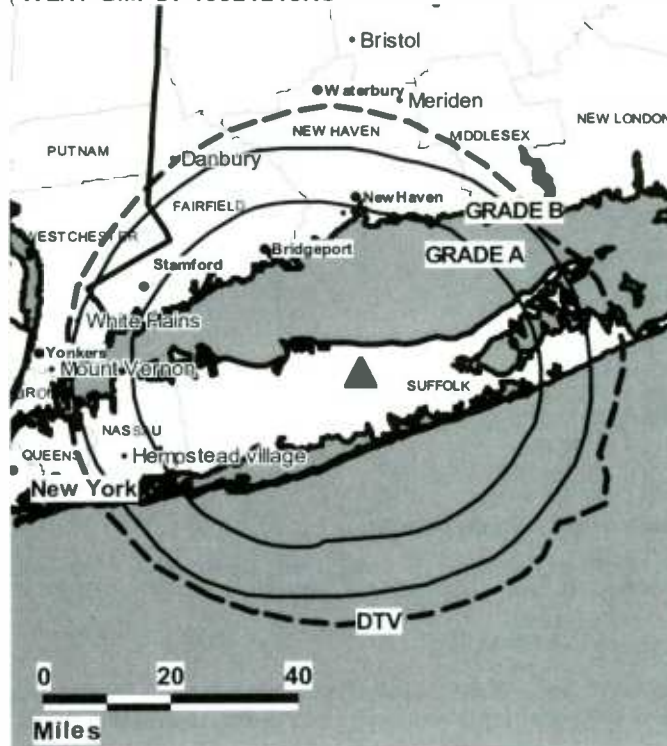
Richard Mulliner, Engineering & Information Technology Director.

Cathy Burkas, Business Manager.

John Lorefice, Marketing & Promotion Director.

Debbie Ortiz, Production Director.

WLNY BMPCT-19821213KG GRANTED: 4/27/1983



© 2006 Warren Communications News

Maureen Robinson, Traffic Manager.

Janet Greeley, Office Manager.

Highest 30 Sec. Rate: \$2500.

City of License: Riverhead. Station DMA: New York, NY. Rank: 1.

Circulation © 2005 Nielsen. Coverage based on Nielsen study.

GrandTotal	Cable TV Households	Non-cable TV Households	Total TV Households
Estimated Station Totals *	4,834,490	830,780	5,665,270
Average Weekly Circulation (2005)	1,207,731	105,659	1,313,390
Average Daily Circulation (2005)			339,585
Station DMA Total	Cable TV Households	Non-cable TV Households	Total TV Households
Estimated Station Totals *	4,834,490	830,780	5,665,270
Average Weekly Circulation (2005)	1,207,731	105,659	1,313,390
Average Daily Circulation (2005)			339,585

\*Estimated station totals are sums of the Nielsen TV and Cable TV household estimates for each county in which the station registers viewing of more than 5% as per the Nielsen Survey Methods.

**WLNY-DT**  
**Ch. 57**

**Network Service:** IND.

**Grantee:** WLNY-TV Inc., 270. S. Service Rd., Melville, NY 11747.

**Studio:** 270 S. Service Road, Suite 55, Melville, NY 11747-2337.

**Mailing Address:** 270 S. Service Rd., Suite 55, Melville, NY 11747-2337.

**Phone:** 631-777-8855. **Fax:** 631-777-8180.

**E-mail:** scullen@wnytv.com

**Web Site:** <http://www.wnlytv.com>

**Technical Facilities:** Channel No. 57 (728-734 MHz). Authorized power: 500-kw max. visual. Antenna: 594-ft above av. terrain, 575-ft. above ground, 90-ft. above sea level.

Latitude	40°	53'	50"
Longitude	72°	54'	56"

**Transmitter:** 315 Wading River Hollow Rd., Ridge.

**Note:** Latitude and longitude coordinates shown are based on the North American Datum of 1927 (NAD 27) as currently required by the Mass Media Bureau of the FCC.

**Ownership:** WLNY-TV Inc. (Group Owner).

**Began Operation:** May 1, 2002. Standard Definition. Station operating under Special Temporary Authority at 30.9-kw max. visual.

**Personnel:**

**David Feinblatt**, President & General Manager.

**Marvin R. Chauvin**, Chief Executive Officer & Program Director.

**Elliot Simmons**, Vice President & Director of Sales.

**Gerard Diorio**, Operations Manager.

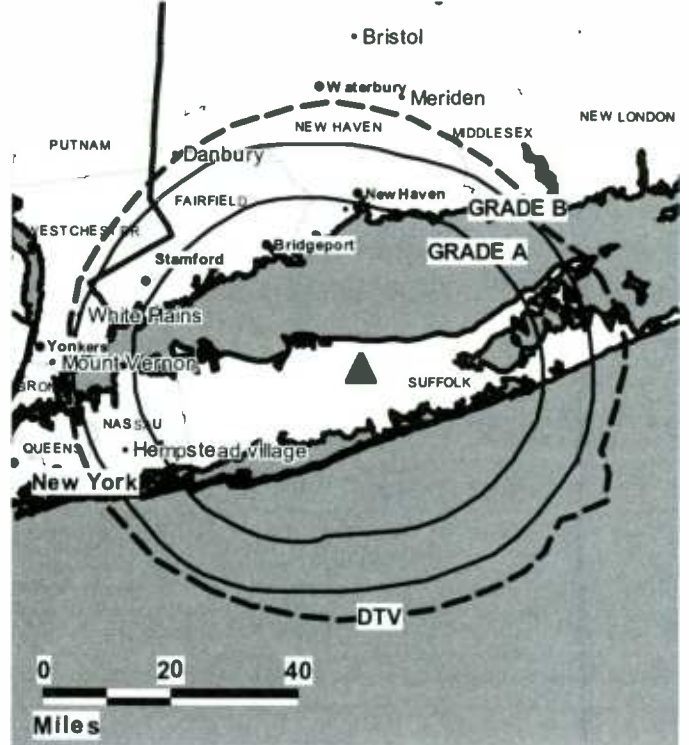
**Andrew Starr**, National Sales Manager.

**Rick Belyea**, News Director.

**Richard Mulliner**, Chief Engineer.

**Cathy Burkas**, Business Manager.

WLNY-DT BMPCDT-20000501AAL GRANTED: 3/26/2001



© 2006 Warren Communications News

**John Lorelce**, Promotion Director.

**Debbie Ortiz**, Production Director.

**Maureen Robinson**, Traffic Manager.

**Janet Greeley**, Office Manager.

**City of License:** Riverhead. **Station DMA:** New York, NY. **Rank:** 1.

**Nielsen Data:** Not available.



**WHAM-DT**  
**(formerly WOKR-DT)**

**Ch. 59**

**Network Service:** ABC.

**Grantee:** Central NY News Inc., 1155 Connecticut Ave. NW, c/o Rubin, Winston, Suite 600, Washington, DC 20036.

**Studio:** 4225 W. Henrietta Rd., rochester, NY 14623.

**Mailing Address:** Box 20555, Rochester, NY 14602-0555.

**Phone:** 585-334-8700. **Fax:** 585-359-1570.

**E-mail:** kbeckwith@wokr13.tv

**Technical Facilities:** Channel No. 59 (740-746 MHz). Authorized power: 1000-kw max. visual. Antenna: 469-ft above av. terrain, 328-ft. above ground.

Latitude	43°	08'	07"
Longitude	77°	35'	03"

Requests modification of CP for change to 996-kw max. visual, 423-ft above av. terrain, 243-ft. above ground, 915-ft. above sea level; BMPCDT-20050629ADF.

**Note:** Latitude and longitude coordinates shown are based on the North American Datum of 1927 (NAD 27) as currently required by the Mass Media Bureau of the FCC.

**Ownership:** Clear Channel Communications Inc. (Group Owner).

**Began Operation:** Station operating under Special Temporary Authority at 8.7-kw max. visual; no on-air date

**Represented (sales):** Blair Television.

**Represented (legal):** Rubin, Winston, Diercks, Harris & Cooke LLP.

**Personnel:**

**Kent Beckwith**, Vice President & General Manager.

**Jeff Starkweather**, Public Affairs Director.

**City of License:** Rochester. **Station DMA:** Rochester, NY. **Rank:** 79.

**Nielsen Data:** Not available.

**WHAM-TV**  
(formerly WOKR)  
**Ch. 13**

**Network Service:** ABC.

**Licensee:** Central NY News Inc., 4225 West Henrietta Rd, Rochester, NY 14623.

**Studio:** 4225 W. Henrietta Rd., Rochester, NY 14623.

**Mailing Address:** Box 20555, Rochester, NY 14602-0555.

**Phone:** 585-334-8700. **Fax:** 585-359-1570.

**E-mail:** kbeckwith@13wham.com

**Web Site:** http://www.13wham.com

**Technical Facilities:** Channel No. 13 (210-216 MHz). Authorized power: 316-kw visual, 47.9-kw aural. Antenna: 499-ft above av. terrain, 318-ft. above ground, 991-ft. above sea level.

Latitude 43° 08' 07"  
Longitude 77° 35' 03"

**Transmitter:** Pinnacle Hill, Brighton.

**Digital Facilities:** Channel No. 59 (740-746 MHz). Power: 1000-kw max. visual. Antenna: 469-ft above av. terrain, 328-ft. above ground.

Latitude 43° 08' 07"  
Longitude 77° 35' 03"

**FCC Digital File Number:** BPCDT-19991101AGM. Granted: May 08, 2002.

**Note:** Latitude and longitude coordinates shown are based on the North American Datum of 1927 (NAD 27) as currently required by the Mass Media Bureau of the FCC.

**Satellite Earth Stations:** Transmitter RCA; Andrew, 4.5-meter C-band; Simulsat, 7-meter C-band; Andrew, 7.3-meter C-band; Standard Components, Harris receivers.

**News Services:** UPI, CNN Newsource, Bloomberg TV, AP.

**Ownership:** Clear Channel Communications Inc. (Group Owner).

**Began Operation:** September 15, 1962. Started as an interim operation owned equally by 8 applicants for Ch. 13. FCC granted application of Flower City TV Corp. August 3, 1967 (Television Digest, Vol. 7:32). Flower City began operation after March 1, 1970. Sale to Post Corp. approved by FCC August 15, 1977 (Vol. 17:16). Sale to Gillet Holdings approved by FCC June 19, 1984. Sale to Falmouth Broadcasting approved by FCC February 8, 1990 but not consummated. Sale to VS & A-Hughes Inc. approved by FCC May 15, 1991 (Vol. 31:13). Sale to Guy Gannett Communications Inc. approved by FCC January 31, 1995. Sale to Sinclair Communications Inc., who subsequently sold station to The Ackerley Group, approved by FCC April 12, 1999 (Vol. 38:36, 37). In stock swap, Clear Channel Broadcasting Inc. acquired The Ackerley Group. FCC approved deal May 29, 2002 (Vol. 41:42, 42:22).

**Represented (sales):** Millennium Sales & Marketing.

**Represented (legal):** Rubin, Winston, Diercks, Harris & Cooke LLP.

**Personnel:**

**Kent Beckwith**, Vice President & General Manager.

**Carol Nolan**, General Sales Manager.

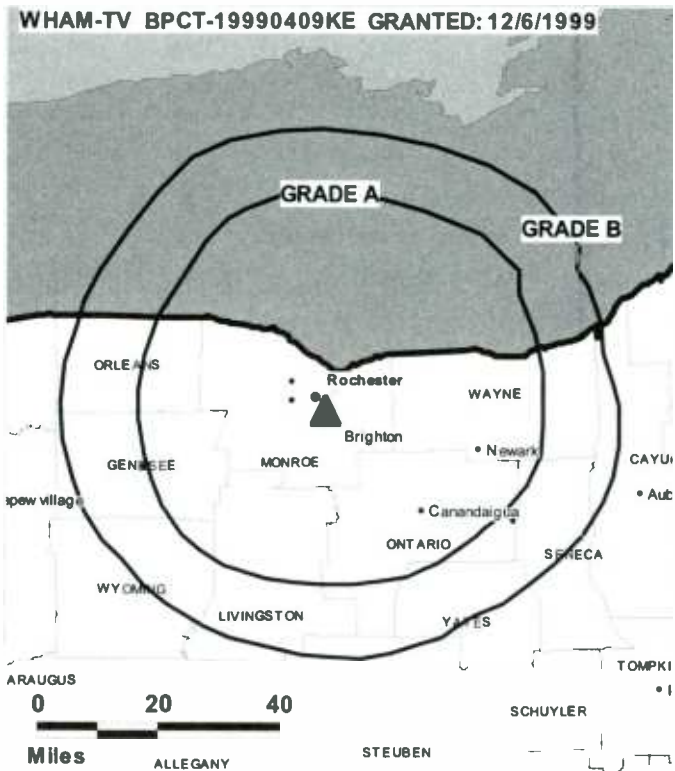
**David DiProsa**, Local Sales Manager.

**Mark Zeger**, National Sales Manager.

**Chuck Samuels**, News Director.

**Ted McWharf**, Engineering Co-Manager.

**Stan Manson**, Engineering Co-Manager.



© 2006 Warren Communications News

**Alicia Manuse**, Program Assistant.

**Jeff Starkweather**, Marketing Director.

**Craig D. Heslor**, Production Manager.

**Charlotte Clarke**, Community Affairs Director.

**Rates:** On request.

**City of License:** Rochester. **Station DMA:** Rochester, NY. **Rank:** 79.

Circulation © 2005 Nielsen. Coverage based on Nielsen study.

GrandTotal	Cable TV Households	Non-cable TV Households	Total TV Households
Estimated Station Totals *	360,230	160,700	520,930
Average Weekly Circulation (2005)	226,202	83,203	309,405
Average Daily Circulation (2005)			157,330
Station DMA Total	Cable TV Households	Non-cable TV Households	Total TV Households
Estimated Station Totals *	284,230	103,600	387,830
Average Weekly Circulation (2005)	206,451	75,507	281,958
Average Daily Circulation (2005)			144,419
Other DMA Total	Cable TV Households	Non-cable TV Households	Total TV Households
Estimated Station Totals *	76,000	57,100	133,100
Average Weekly Circulation (2005)	19,751	7,696	27,447
Average Daily Circulation (2005)			12,911

\*Estimated station totals are sums of the Nielsen TV and Cable TV household estimates for each county in which the station registers viewing of more than 5% as per the Nielsen Survey Methods.

**WHEC-DT**  
**Ch. 58**

**Network Service:** NBC.

**Grantee:** Hubbard Broadcasting Inc., 3415 University Ave., St. Paul, MN 55114.

**Studio:** 191 East Ave., Rochester, NY 14604.

**Mailing Address:** 191 East Ave., Rochester, NY 14604.

**Phone:** 585-546-5670. **Fax:** 585-454-7433.

**E-mail:** amold.klinsky@10nbc.com

**Web Site:** http://www.10nbc.com

**Technical Facilities:** Channel No. 58 (734-740 MHz). Authorized power: 1000-kw max. visual. Antenna: 925-ft above av. terrain, 246-ft. above ground.

Latitude	43°	08'	07"
Longitude	77°	35'	02"

**Note:** Latitude and longitude coordinates shown are based on the North American Datum of 1927 (NAD 27) as currently required by the Mass Media Bureau of the FCC.

**Ownership:** Hubbard Broadcasting Inc. (Group Owner).

**Began Operation:** Station operating under Special Temporary Authority at 38-kw max. visual; no on-air date

**Represented (legal):** Holland & Knight LLP.

**Represented (sales):** Petry Television Inc.

**Personnel:**

**Arnold Klinsky**, Vice President & General Manager.

**Joseph Fazio**, General Sales Manager.

**Marilynn Garbarino**, Local Sales Manager.

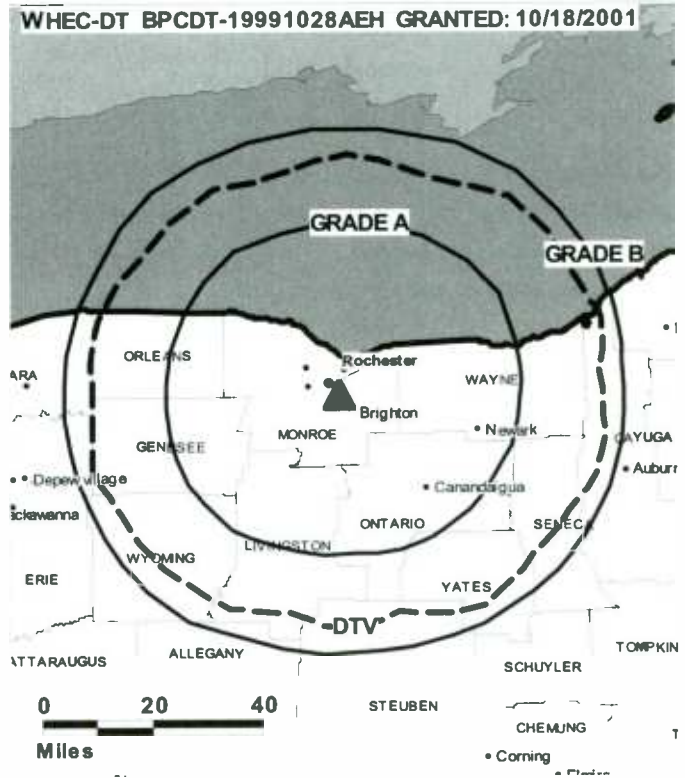
**Michael Scoppa**, National Sales Manager.

**Adam Bradshaw**, News Director.

**John Walsh**, Chief Engineer.

**Joseph LaFornara**, Business Manager.

**Terry Fauth**, Program Director.



**Kevin Kalvitis**, Promotion Director.

**Lynn Eason**, Research Director.

**Sherron Sheridan**, Traffic Manager.

**City of License:** Rochester. **Station DMA:** Rochester, NY. **Rank:** 79.

**Nielsen Data:** Not available.

**WHEC-TV**  
**Ch. 10**

**Network Service:** NBC.

**Licensee:** Hubbard Broadcasting Inc., 3415 University Ave., St. Paul, MN 55114.

**Studio:** 191 East Ave., Rochester, NY 14604.

**Mailing Address:** 191 East Ave., Rochester, NY 14604.

**Phone:** 585-546-5670. **Fax:** 585-454-7433.

**E-mail:** arnold.klinsky@nbc10.com

**Web Site:** http://www.10nbc.com

**Technical Facilities:** Channel No. 10 (192-198 MHz). Authorized power: 316-kw visual, 39.8-kw aural. Antenna: 505-ft above av. terrain, 346-ft. above ground, 1026-ft. above sea level.

Latitude 43° 08' 07"  
Longitude 77° 35' 02"

**Transmitter:** Pinnacle Hill.

**Digital Facilities:** Channel No. 58 (734-740 MHz). Power: 1000-kw max. visual. Antenna: 925-ft above av. terrain, 246-ft. above ground.

Latitude 43° 08' 07"  
Longitude 77° 35' 02"

**FCC Digital File Number:** BPCDT-19991028AEH. Granted: October 18, 2001.

**Note:** Latitude and longitude coordinates shown are based on the North American Datum of 1927 (NAD 27) as currently required by the Mass Media Bureau of the FCC.

**Multichannel TV Sound:** Stereo only.

**News Services:** Conus, Sports News Satellite, NBC News Channel, CQI Sports Ticker, AP.

**Ownership:** Hubbard Broadcasting Inc. (Group Owner).

**Began Operation:** November 1, 1953. Initial broadcast was as a time-share outlet on Ch. 10 with WVET-TV. It acquired WVET-TV's half of the channel and became a full time outlet following FCC approval of the transfer on August 1, 1961 (Television Digest, Vol. 17:5, 7, 32). Sale to BENI by Gannett Co. approved by FCC June 7, 1979 (Vol. 18:20; 19:24). Sale to Viacom owner approved by FCC October 18, 1983. Hubbard Broadcasting acquired station along with WNYT(TV), Albany in exchange for WTOG-TV, St. Petersburg-Tampa. FCC approved swap September 19, 1996 (Vol. 36:35).

**Represented (legal):** Holland & Knight LLP.

**Represented (sales):** Petry Television Inc.

**Personnel:**

Arnold Klinsky, Vice President & General Manager.

Joseph Fazio, General Sales Manager.

Marilynn Garbarino, Local Sales Manager.

Michael Scoppa, National Sales Manager.

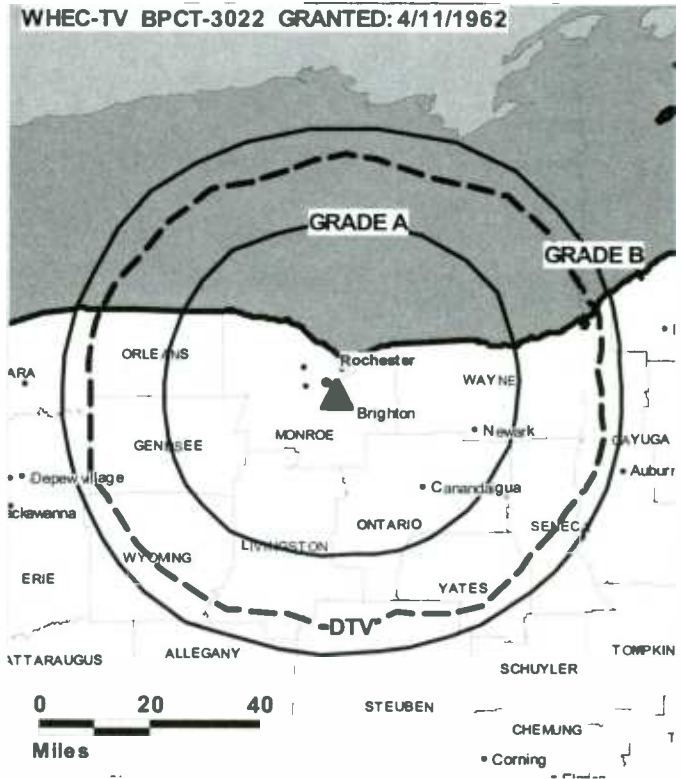
Adam Bradshaw, News Director.

John Walsh, Chief Engineer.

Joseph LaFornara, Business Manager.

Terry A. Fauth, Program Director.

Kevin Kalvitis, Promotion Director.



© 2006 Warren Communications News

Lynn Eason, Research Director.

Sherron Sheridan, Traffic Manager.

**Rates:** On request.

**City of License:** Rochester. **Station DMA:** Rochester, NY. **Rank:** 79.

Circulation © 2005 Nielsen. Coverage based on Nielsen study.

GrandTotal	Cable TV Households	Non-cable TV Households	Total TV Households
Estimated Station Totals *	360,230	172,270	532,500
Average Weekly Circulation (2005)	233,093	89,534	322,627
Average Daily Circulation (2005)			170,561
Station DMA Total	Cable TV Households	Non-cable TV Households	Total TV Households
Estimated Station Totals *	284,230	103,600	387,830
Average Weekly Circulation (2005)	209,935	78,756	288,691
Average Daily Circulation (2005)			154,970
Other DMA Total	Cable TV Households	Non-cable TV Households	Total TV Households
Estimated Station Totals *	76,000	68,670	144,670
Average Weekly Circulation (2005)	23,158	10,778	33,936
Average Daily Circulation (2005)			15,591

\*Estimated station totals are sums of the Nielsen TV and Cable TV household estimates for each county in which the station registers viewing of more than 5% as per the Nielsen Survey Methods.

**WROC-DT**  
**Ch. 45**

**Network Service:** CBS.

**Grantee:** Nexstar Finance Inc., 909 Lake Carolyn Pkwy., Suite 1450, Irving, TX 75039.

**Studio:** 201 Humboldt St., Rochester, NY 14610.

**Mailing Address:** 201 Humboldt St., Rochester, NY 14610.

**Phone:** 585-288-8400; 585-224-8888. **Fax:** 585-288-7679.

**E-mail:** mjaromin@wroctv.com

**Web Site:** <http://www.wroctv.com>

**Technical Facilities:** Channel No. 45 (656-662 MHz). Authorized power: 891-kw max. visual. Antenna: 433-ft above av. terrain, 236-ft. above ground.

Latitude	43°	08'	07"
Longitude	77°	35'	02"

Requests modification of CP for change to 1000-kw max. visual, 401-ft above av. terrain, 204-ft. above ground, 885-ft. above sea level; BMPCDT-20050701ACF.

**Note:** Latitude and longitude coordinates shown are based on the North American Datum of 1927 (NAD 27) as currently required by the Mass Media Bureau of the FCC.

**Ownership:** Nexstar Broadcasting Group Inc. (Group Owner).

**Represented (legal):** Drinker Biddle & Reath LLP.

**Represented (sales):** Blair Television.

**Personnel:**

**Marc Jaromin**, Vice President & General Manager.

**Don Loy**, Station & Production Manager.

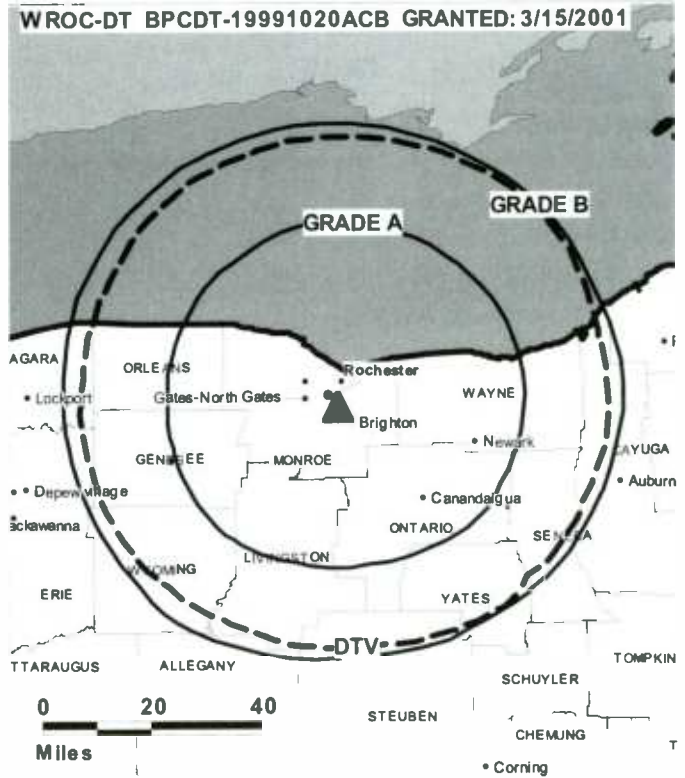
**John Martin**, General Sales Manager.

**Linda Tibbits**, Local Sales Manager.

**John Nizamis**, National Sales Manager.

**Lee Eldridge**, News Director.

**Eric Melenbacker**, Chief Engineer.



© 2006 Warren Communications News

**Bonnie Alaimo**, Business & Human Resources Manager.

**Sue Dobmeyer**, Promotion Manager.

**Dan McCarty**, Traffic Manager.

**City of License:** Rochester. **Station DMA:** Rochester, NY. **Rank:** 79.

**Nielsen Data:** Not available.



**WROC-TV**

**Ch. 8**

**Network Service:** CBS.

**Licensee:** Nexstar Finance Inc., 909 Lake Carolyn Pkwy., Suite 1450, Irving, TX 75039.

**Studio:** 201 Humboldt St., Rochester, NY 14610.

**Mailing Address:** 201 Humboldt St., Rochester, NY 14610.

**Phone:** 585-224-8888. **Fax:** 585-288-7679.

**E-mail:** mjaromin@wroctv.com

**Web Site:** http://www.wroctv.com

**Technical Facilities:** Channel No. 8 (180-186 MHz). Authorized power: 316-kw visual, 48.5-kw aural. Antenna: 505-ft above av. terrain, 346-ft. above ground, 1026-ft. above sea level.

Latitude 43° 08' 07"  
Longitude 77° 35' 02"

**Transmitter:** Pinnacle Hill, Brighton.

**Digital Facilities:** Channel No. 45 (656-662 MHz). Power: 891-kw max. visual. Antenna: 433-ft above av. terrain, 236-ft. above ground.

Latitude 43° 08' 07"  
Longitude 77° 35' 02"

**FCC Digital File Number:** BPCDT-19991020ACB. Granted: March 15, 2001.

**Note:** Latitude and longitude coordinates shown are based on the North American Datum of 1927 (NAD 27) as currently required by the Mass Media Bureau of the FCC.

**Multichannel TV Sound:** Stereo only.

**Satellite Earth Stations:** Transmitter RCA; Paraclype, 3.8-meter C-band; Harris, 4.5-meter Ku-band; United Satellite Systems, 5-meter Ku-band; Standard Communications receivers.

**SNG Mobile Dish:** AVL, 1.2-meter Ku-band.

**News Services:** CNN Newsource, CBS Newspath, AP.

**Ownership:** Nexstar Broadcasting Group Inc. (Group Owner).

**Began Operation:** June 11, 1949. Sale to present owner by Sunrise Broadcasting Corp. approved by FCC December 9, 1999. Sale to Smith Broadcasting Group dismissed March 31, 1999. Sale to Sunrise Broadcasting Corp. by Smith Broadcasting approved by FCC February 26, 1997. Sale to Smith Broadcasting approved by FCC September 29, 1995 (Television Digest, Vol. 35:17, 41). Sale to Television Station Partners by Ziff Corp. approved by FCC January 18, 1983 (Vol. 22:30). Sale to Ziff by Rust Craft Broadcasting approved by FCC March 22, 1979. FCC approved sale May 10, 1978 (Vol. 17:26, 27, 36, 38; 18:20, 31). Sale to Rust Craft Broadcasting by Veterans Broadcasting approved by FCC February 10, 1965 (Vol. 4:39, 46; 5:7). Previous sale to Veterans Broadcasting by Transcontinent TV Corp. approved by FCC November 15, 1961. Sale to Transcontinent by Stromberg-Carlson division of General Dynamics Corp. approved by FCC July 18, 1956 (Vol. 12:24, 29).

**Represented (sales):** Blair Television.

**Represented (legal):** Drinker Biddle & Reath LLP.

**Personnel:**

**Marc Jaromin,** Vice President & General Manager.

**Don Loy,** Station Manager & Production Manager.

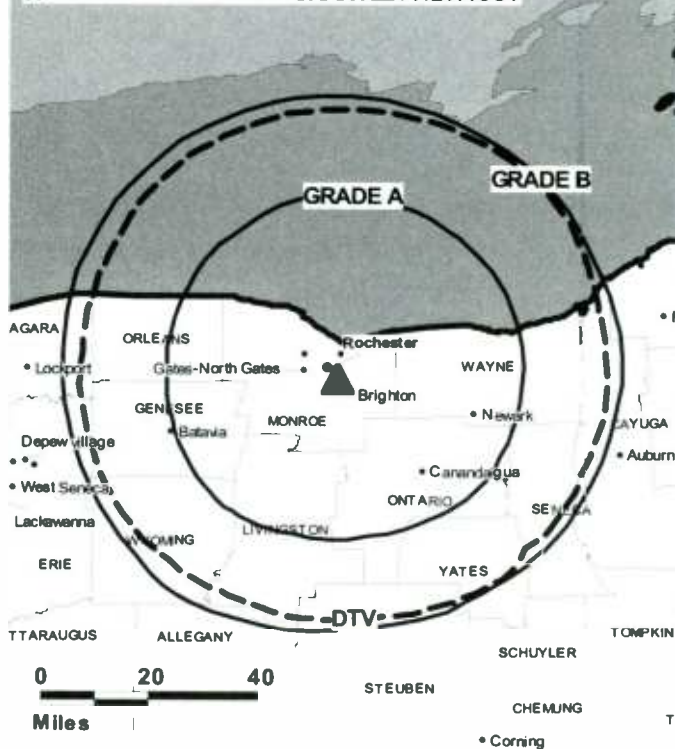
**John Martin,** General Sales Manager.

**Linda Tibbitts,** Local Sales Manager.

**John Nizamis,** National Sales Manager.

**Lee Eldridge,** News Director.

WROC-TV DOC.-13858 GRANTED: 7/27/1961



© 2006 Warren Communications News

**Eric Melenbacker,** Chief Engineer.

**Bonnie Alaimo,** Business Manager & Human Resources Director.

**Sue Dobmeler,** Promotion Manager.

**Dan McCarty,** Traffic Manager.

**Highest 30 Sec. Rate:** \$2750.

**City of License:** Rochester. **Station DMA:** Rochester, NY. **Rank:** 79.

Circulation © 2005 Nielsen. Coverage based on Nielsen study.

GrandTotal	Cable TV Households	Non-cable TV Households	Total TV Households
Estimated Station Totals *	360,230	153,120	513,350
Average Weekly Circulation (2005)	240,272	85,791	326,063
Average Daily Circulation (2005)			162,917
Station DMA Total	Cable TV Households	Non-cable TV Households	Total TV Households
Estimated Station Totals *	284,230	103,600	387,830
Average Weekly Circulation (2005)	210,244	77,618	287,862
Average Daily Circulation (2005)			145,724
Other DMA Total	Cable TV Households	Non-cable TV Households	Total TV Households
Estimated Station Totals *	76,000	49,520	125,520
Average Weekly Circulation (2005)	30,028	8,173	38,201
Average Daily Circulation (2005)			17,193

\*Estimated station totals are sums of the Nielsen TV and Cable TV household estimates for each county in which the station registers viewing of more than 5% as per the Nielsen Survey Methods.



**WUHF**  
**Ch. 31**

**Network Service:** FOX.

**Licensee:** WUHF Licensee LLC, 10706 Beaver Dam Rd., Cockeysville, MD 21030.

**Studio:** 360 East Ave., Rochester, NY 14604.

**Mailing Address:** 360 East Ave., Rochester, NY 14604.

**Phone:** 585-232-3700. **Fax:** 585-546-4774.

**E-mail:** dhartnet@foxrochester.com

**Web Site:** http://www.foxrochester.com

**Technical Facilities:** Channel No. 31 (572-578 MHz). Authorized power: 1200-kw max. & 910-kw horizontal visual, 151-kw aural. Antenna: 500-ft above av. terrain, 345-ft. above ground, 1018-ft. above sea level.

Latitude 43° 08' 07"  
Longitude 77° 35' 02.5"

Holds CP for change to 5000-kw max. visual, 499-ft above av. terrain, 305-ft. above ground, 977-ft. above sea level; BPCT-960711KQ.

**Transmitter:** Pinnacle Hill, Rochester.

**Digital Facilities:** Channel No. 28 (554-560 MHz). Power: 320-kw max. visual. Antenna: 528-ft above av. terrain, 293-ft. above ground, 1003-ft. above sea level.

Latitude 43° 08' 005"  
Longitude 77° 35' 007"

**FCC Digital File Number:** BPCDT-19991101ACD. Granted: October 01, 2004.

**Note:** Latitude and longitude coordinates shown are based on the North American Datum of 1927 (NAD 27) as currently required by the Mass Media Bureau of the FCC.

**Multichannel TV Sound:** Stereo only.

**Satellite Earth Stations:** Transmitter Harris; Scientific-Atlanta, 3.6-meter C-band; Prodelin, 3.9-meter Ku-band; MSC, 6-meter C-band; M/A-Corn, DX Engineering receivers.

**Ownership:** Sinclair Broadcast Group Inc. (Group Owner).

**Began Operation:** January 27, 1980.

**Represented (sales):** Millennium Sales & Marketing.

**Represented (legal):** Arter & Hadden LLP.

**Represented (engineering):** Gallagher & Associates, Consulting Radio Eng.

**Personnel:**

**Mathew Kreiner,** Vice President & General Manager.

**Michael Guerrein,** General Sales Manager.

**Laurie Thompson,** Local Sales Manager.

**Wendy Bello,** National Sales Manager.

**Mike Fahrie,** News Director.

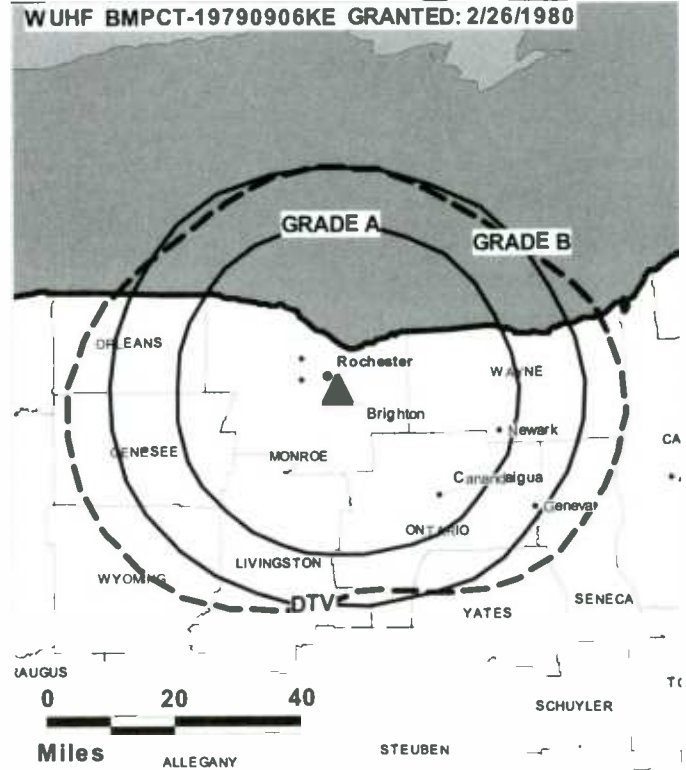
**Don Roberts,** Chief Engineer.

**Kitty Henry,** Business Manager.

**Dale Hartnett,** Program & Research Director.

**Brett Freithag,** Promotion Director.

**John Bowles,** Production Manager.



© 2006 Warren Communications News

**Jen Finewood,** Production Manager.

**Yolanda Priester,** Traffic Manager.

**Rates:** On request.

**City of License:** Rochester. **Station DMA:** Rochester, NY. **Rank:** 79.

Circulation © 2005 Nielsen. Coverage based on Nielsen study.

GrandTotal	Cable TV Households	Non-cable TV Households	Total TV Households
Estimated Station Totals *	351,030	127,160	478,190
Average Weekly Circulation (2005)	163,319	56,999	220,318
Average Daily Circulation (2005)			81,717
Station DMA Total	Cable TV Households	Non-cable TV Households	Total TV Households
Estimated Station Totals *	284,230	103,600	387,830
Average Weekly Circulation (2005)	148,943	54,250	203,193
Average Daily Circulation (2005)			75,647
Other DMA Total	Cable TV Households	Non-cable TV Households	Total TV Households
Estimated Station Totals *	66,800	23,560	90,360
Average Weekly Circulation (2005)	14,376	2,749	17,125
Average Daily Circulation (2005)			6,070

\*Estimated station totals are sums of the Nielsen TV and Cable TV household estimates for each county in which the station registers viewing of more than 5% as per the Nielsen Survey Methods.



**WEWB-TV**  
**Ch. 45**

**Network Service:** WBN.

**Licensee:** WEWB LLC, 75 William T. Morrissey Blvd., Boston, MA 02125.

**Studio:** 14 Corporate Woods Blvd., Suite 201, Albany, NY 12211.

**Mailing Address:** 14 Corporate Woods Blvd., Suite 201, Albany, NY 12211.

**Phone:** 518-431-3150. **Fax:** 518-431-3155.

**E-mail:** dhoward@tribune.com

**Web Site:** http://www.wb45.com

**Technical Facilities:** Channel No. 45 (656-662 MHz). Authorized power: 2950-kw visual. Antenna: 1355-ft above av. terrain, 413-ft. above ground, 2195-ft. above sea level.

Latitude 42° 37' 31"  
Longitude 74° 00' 38"

**Digital Facilities:** Channel No. 43 (644-650 MHz). Power: 676-kw max. visual. Antenna: 1355-ft above av. terrain, 413-ft. above ground, 2194-ft. above sea level.

Latitude 42° 37' 31"  
Longitude 74° 00' 38"

**FCC Digital File Number:** BPCDT-990830AAW. Granted: April 08, 2005.

**Note:** Latitude and longitude coordinates shown are based on the North American Datum of 1927 (NAD 27) as currently required by the Mass Media Bureau of the FCC.

**Satellite Earth Stations:** Transmitter RCA; Comtech, 3.8-meter; Andrew, 10-meter; Standard Agile Omni, Scientific-Atlanta receivers.

**Ownership:** Tribune Broadcasting Co. (Group Owner).

**Began Operation:** December 3, 1984. Originally commercial station WUSV. Transfer of control to U. Bertram Ellis Jr. approved by FCC July 3, 1986 but not consummated. Sale by Union Street Video Inc., Debtor-in-Possession, to WMHT Educational Telecommunications approved by FCC July 24, 1987 (Television Digest, Vol 27:22). Suspended operation July 31, 1991. Resumed operation September 27, 1993. Sale to Sinclair Communications Inc. and subsequent operation as a commercial station approved by FCC December 30, 1998; but application was later withdrawn. Sale to present owner by WMHT Educational Telecommunications and subsequent operation as a commercial station approved by FCC September 3, 1999 (Vol. 39:22).

**Personnel:**

**Diane Howard**, Vice President & General Manager.

**Rob Croteau**, Local & Regional Sales Manager.

**Joe Whalen**, National Sales Manager.

**Franco LaPietra**, Chief Engineer.

**Thomas Pappas**, Finance Director.

**Steven Ratner**, Creative Services & Program Director.

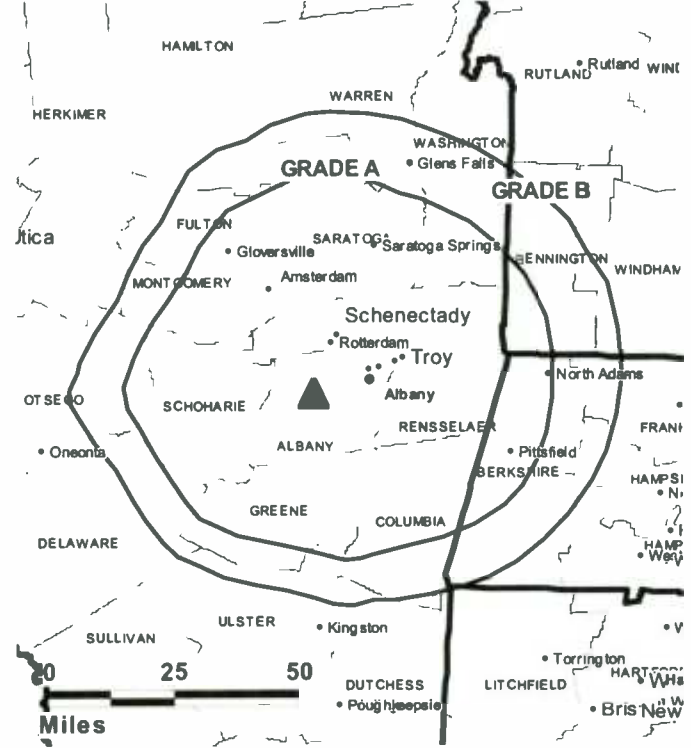
**Lisa Henderson**, Marketing & Public Relations Director.

**Christine Bolsvert**, Director of Sales Development.

**Ruth Stroman**, Traffic Manager.

**Jennifer Coletti**, Human Resources Director.

**WEWB-TV BPCT-20020213AAL GRANTED: 12/2/2002**



© 2006 Warren Communications News

**City of License:** Schenectady. **Station DMA:** Albany-Schenectady-Troy, NY.

**Rank:** 55.

Circulation © 2005 Nielsen. Coverage based on Nielsen study.

GrandTotal	Cable TV Households	Non-cable TV Households	Total TV Households
Estimated Station Totals *	453,710	106,240	559,950
Average Weekly Circulation (2005)	116,130	23,805	139,935
Average Daily Circulation (2005)			38,762
Station DMA Total	Cable TV Households	Non-cable TV Households	Total TV Households
Estimated Station Totals *	443,300	106,240	549,540
Average Weekly Circulation (2005)	115,276	23,805	139,081
Average Daily Circulation (2005)			38,647
Other DMA Total	Cable TV Households	Non-cable TV Households	Total TV Households
Estimated Station Totals *	10,410	0	10,410
Average Weekly Circulation (2005)	854	0	854
Average Daily Circulation (2005)			115

\*Estimated station totals are sums of the Nielsen TV and Cable TV household estimates for each county in which the station registers viewing of more than 5% as per the Nielsen Survey Methods.

# New York — Schenectady

## WRGB Ch. 6

**Network Service:** CBS.

**Licensee:** Freedom Broadcasting of New York Inc., 1400 Balltown Rd., Schenectady, NY 12309.

**Studio:** 1400 Balltown Rd., Schenectady, NY 12309.

**Mailing Address:** 1400 Balltown Rd., Schenectady, NY 12309.

**Phone:** 518-346-6666. **Fax:** 518-346-6249 (news).

**E-mail:** rfurlong@wrgb.com

**Web Site:** http://www.wrgb.com

**Technical Facilities:** Channel No. 6 (82-88 MHz). Authorized power: 93-kw visual, 11-kw aural. Antenna: 1020-ft above av. terrain, 314-ft. above ground, 1830-ft. above sea level.

Latitude 42° 38' 12"  
Longitude 73° 59' 45"

**Transmitter:** New Scotland.

**Digital Facilities:** Channel No. 39 (320-626 MHz). Power: 746-kw max. visual. Antenna: 1398-ft above av. terrain, 456-ft. above ground.

Latitude 42° 37' 31"  
Longitude 74° 00' 38"

**FCC Digital File Number:** BPCDT-19991029ADH. Granted: February 01, 2002.

**Note:** Latitude and longitude coordinates shown are based on the North American Datum of 1927 (NAD 27) as currently required by the Mass Media Bureau of the FCC.

**Satellite Earth Stations:** Transmitter Harris; Scientific-Atlanta, 4.5-meter Ku-band; Scientific-Atlanta, 4.5-meter C-band; Radiation Systems Inc., 5-meter KC-band; Scientific-Atlanta, 7-meter C-band; Standard Components, Scientific-Atlanta receivers.

**SNG Mobile Dish:** Vertex, 2.4-meter Ku-band.

**News Services:** CNN Newsource, CBS Newspath, AP.

**Ownership:** Freedom Communications Holdings Inc. (Group Owner).

**Began Operation:** February 26, 1942. Originally began as experimental station WGY in 1928; on air since November 6, 1939. Sale to Unicom Inc. by General Electric Broadcasting Co. approved by FCC June 30, 1983 (Television Digest, Vol. 22:48; 23:18). Sale to Freedom Broadcasting Inc. approved by FCC January 6, 1986 (Vol. 25:31, 44). Sale to present owner by Freedom Broadcasting Inc. approved by FCC April 1, 2004.

**Represented (sales):** TeleRep Inc.

**Represented (legal):** Latham & Watkins.

**Represented (engineering):** du Treil, Lundin & Rackley Inc.

**Personnel:**

**Bob Furlong,** Vice President, General Manager & Program Director.

**Matt Sames,** General Sales Manager.

**Donna Brownson,** Local Sales Manager.

**Bob Hewitt,** National Sales Manager.

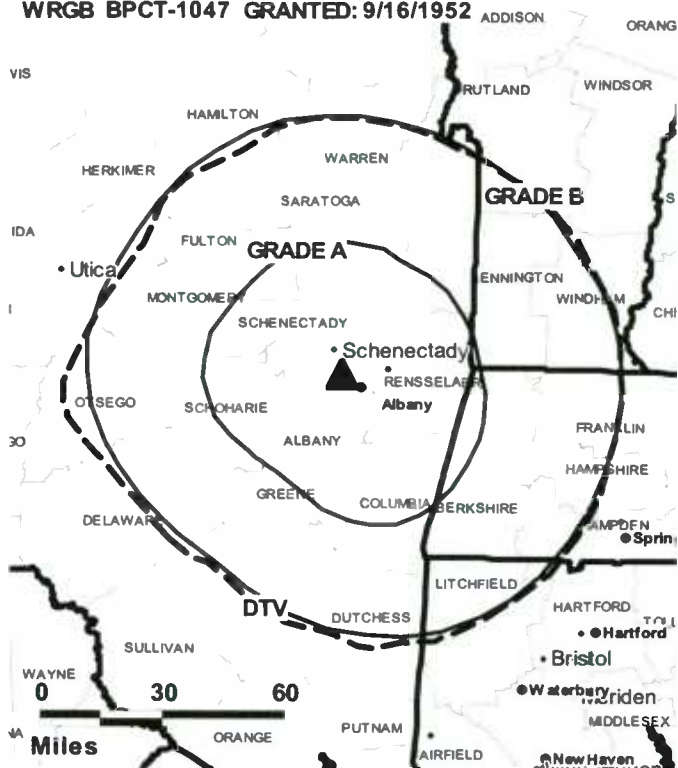
**Beau Duffy,** News Director.

**Fred Lass,** Engineering Director.

**Joe Rosemarino,** Business Manager.

**Tim Pennings,** Promotion Director.

WRGB BPCT-1047 GRANTED: 9/16/1952



© 2006 Warren Communications News

**Margaret Holmes,** Production Manager.

**Lisa Jackson,** Creative Services Manager.

**Karen Olmstead,** Traffic Manager.

**Rates:** On request.

**City of License:** Schenectady. **Station DMA:** Albany-Schenectady-Troy, NY.

**Rank:** 55.

Circulation © 2005 Nielsen. Coverage based on Nielsen study.

GrandTotal	Cable TV Households	Non-cable TV Households	Total TV Households
Estimated Station Totals *	538,390	138,540	676,930
Average Weekly Circulation (2005)	356,893	72,121	429,014
Average Daily Circulation (2005)			213,912
Station DMA Total	Cable TV Households	Non-cable TV Households	Total TV Households
Estimated Station Totals *	444,300	111,340	555,640
Average Weekly Circulation (2005)	317,958	69,720	387,678
Average Daily Circulation (2005)			201,720
Other DMA Total	Cable TV Households	Non-cable TV Households	Total TV Households
Estimated Station Totals *	94,090	27,200	121,290
Average Weekly Circulation (2005)	38,935	2,401	41,336
Average Daily Circulation (2005)			12,192

\*Estimated station totals are sums of the Nielsen TV and Cable TV household estimates for each county in which the station registers viewing of more than 5% as per the Nielsen Survey Methods.

# New York — Schenectady

**WRGB-DT**

**Ch. 39**

**Network Service:** CBS.

**Grantee:** Freedom Broadcasting of New York Inc., 1400 Balltown Rd., Schenectady, NY 12309.

**Studio:** 1400 Balltown Rd., Schenectady, NY 12309.

**Mailing Address:** 1400 Balltown Rd., Schenectady, NY 12309.

**Phone:** 518-346-6666. **Fax:** 518-346-6249 (news).

**E-mail:** rfurlong@wrgb.com

**Web Site:** <http://www.wrgb.com>

**Technical Facilities:** Channel No. 39 (320-626 MHz). Authorized power: 746-kw max. visual. Antenna: 1398-ft above av. terrain, 456-ft. above ground.

Latitude	42°	37'	31"
Longitude	74°	00'	38"

**Note:** Latitude and longitude coordinates shown are based on the North American Datum of 1927 (NAD 27) as currently required by the Mass Media Bureau of the FCC.

**Ownership:** Freedom Communications Holdings Inc. (Group Owner).

**Began Operation:** Station operating under Special Temporary Authority at 145.4-kw max. visual; no on-air date

**Represented (legal):** Latham & Watkins.

**Represented (sales):** TeleRep Inc.

**Personnel:**

**Bob Furlong**, Vice President, General Manager & Program Director.

**Matt Sames**, General Sales Manager.

**Donna Brownson**, Local Sales Manager.

**Bob Hewitt**, National Sales Manager.

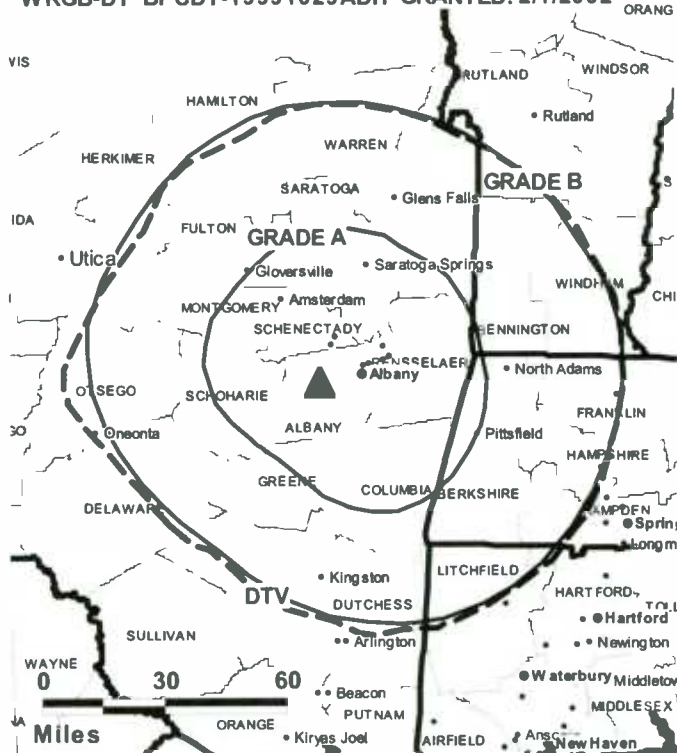
**Beau Duffy**, News Director.

**Fred Lass**, Engineering Director.

**Joe Rosemarino**, Business Manager.

**Tim Pennings**, Promotion Director.

**WRGB-DT BPCDT-19991029ADH GRANTED: 2/1/2002**



© 2006 Warren Communications News

**Margaret Holmes**, Production Manager.

**Lisa Jackson**, Creative Services Manager.

**Karen Olmstead**, Traffic Manager.

**City of License:** Schenectady. **Station DMA:** Albany-Schenectady-Troy, NY.

**Rank:** 55.

**Nielsen Data:** Not available.



## New York — Smithtown

### WFTY-DT Ch. 23

**Network Service:** TEL.

**Licensee:** Univision New York LLC, 1999 Avenue of the Stars, Suite 3050, Los Angeles, CA 90067.

**Studio:** 500 W. Frank W. Burr Blvd., 6th Floor, Teaneck, NJ 07666.

**Mailing Address:** 500 W. Frank W. Burr Blvd., 6th Floor, Teaneck, NJ 07666.

**Phone:** 201-287-4141. **Fax:** 201-287-9428.

**E-mail:** cschwarz@univision.net

**Web Site:** <http://www.univision.net>

**Technical Facilities:** Channel No. 23 (524-530 MHz). Authorized power: 150-kw max. visual. Antenna: 668-ft above av. terrain, 610-ft. above ground.

Latitude	40°	53'	23"
Longitude	72°	57'	13"

**Note:** Latitude and longitude coordinates shown are based on the North American Datum of 1927 (NAD 27) as currently required by the Mass Media Bureau of the FCC.

**Ownership:** Univision Communications Inc. (Group Owner).

**Began Operation:** Station operating; no on-air date

**Personnel:**

**Cristina Schwarz**, Vice President & General Manager.

**Evelyn Mercado**, Operations Manager.

**Michelle Liebowitz**, Director of Sales.

**Chuck Chiocco**, General Sales Manager.

**Angela Moncayo-Yera**, Local Sales Manager.

**Joseph Sebolao**, Local Sales Manager.

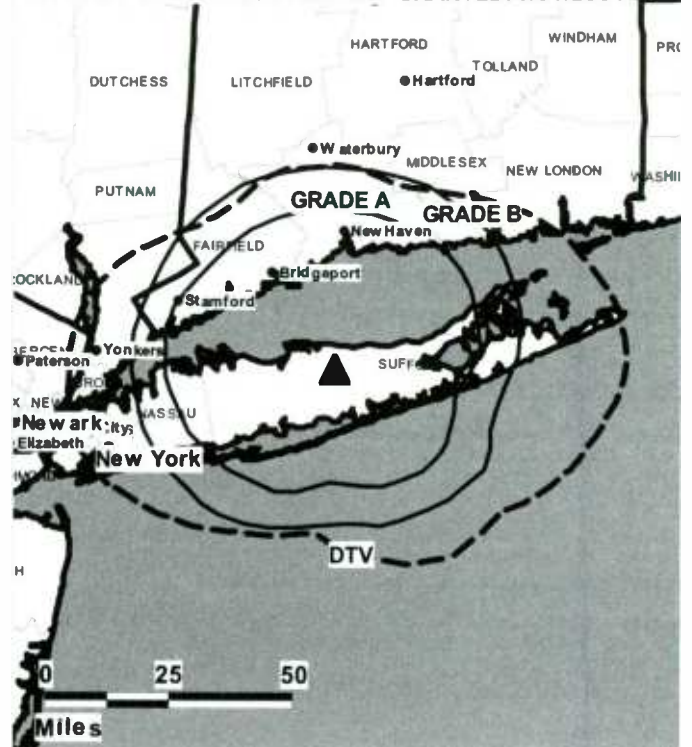
**Norma Morato**, News Director.

**Dave Barth**, Chief Engineer.

**Morris Marotta**, Controller/Station Manager.

**Maria Lopez**, Program Manager.

WFTY-DT BPCDT-19991028ADR GRANTED: 5/31/2001



© 2006 Warren Communications News

**Miriam Coletta**, Promotions Director.

**Carmen Lobelo**, Traffic Manager.

**Frankie Miranda**, Director of Public Relations.

**City of License:** Smithtown. **Station DMA:** New York, NY. **Rank:** 1.

**Nielsen Data:** Not available.



**WFTY-TV**  
**Ch. 67**  
**(Satellite of WFUT-TV, Newark)**

**Network Service:** TEL.

**Licensee:** Univision Partnership of New Jersey, 1999 Avenue of the Stars, Suite 3050, Los Angeles, CA 90067.

**Studio:** 500 W. Frank W. Burr Blvd., 6th Floor, Teaneck, NJ 07666.

**Mailing Address:** 500 W. Frank W. Burr Blvd., 6th Floor, Teaneck, NJ 07666.

**Phone:** 201-287-4141. **Fax:** 201-287-9428.

**E-mail:** cschwarz@univision.net

**Web Site:** http://www.univision.net

**Technical Facilities:** Channel No. 67 (788-794 MHz). Authorized power: max. visual, aural. Antenna: 720-ft above av. terrain, 656-ft. above ground, 798-ft. above sea level.

Latitude	40°	53'	23"
Longitude	72°	57'	13"

**Transmitter:** 666 Middle Country Rd., Middle Island.

**Digital Facilities:** Channel No. 23 (524-530 MHz). Power: 150-kw max. visual. Antenna: 668-ft above av. terrain, 610-ft. above ground.

Latitude	40°	53'	23"
Longitude	72°	57'	13"

**FCC Digital File Number:** BPCDT-19991028ADR. Granted: May 31, 2001.

**Note:** Latitude and longitude coordinates shown are based on the North American Datum of 1927 (NAD 27) as currently required by the Mass Media Bureau of the FCC.

**Ownership:** Univision Communications Inc. (Group Owner).

**Began Operation:** November 18, 1973. Left air June 20, 1975. Resumed operation December 15, 1979. Began subscription TV operation January 11, 1980. Sale to Wometco Enterprises Inc. approved by FCC November 18, 1980. Transfer of control to WBC Broadcasting approved by FCC April 16, 1984. Resumed full-time commercial operation June 1, 1985. Sale to USA Broadcasting approved by FCC September 16, 1986 (Television Digest, Vol. 26:32). Sale to present owner by USA Broadcasting approved by FCC May 21, 2001.

**Represented (legal):** Shaw Pittman.

**Personnel:**

**Cristina Schwarz**, Vice President & General Manager.

**Evelyn Mercado**, Operations Manager.

**Michelle Liebowitz**, Director of Sales.

**Chuck Chiocco**, General Sales Manager.

**Joseph Sebolao**, Local Sales Manager.

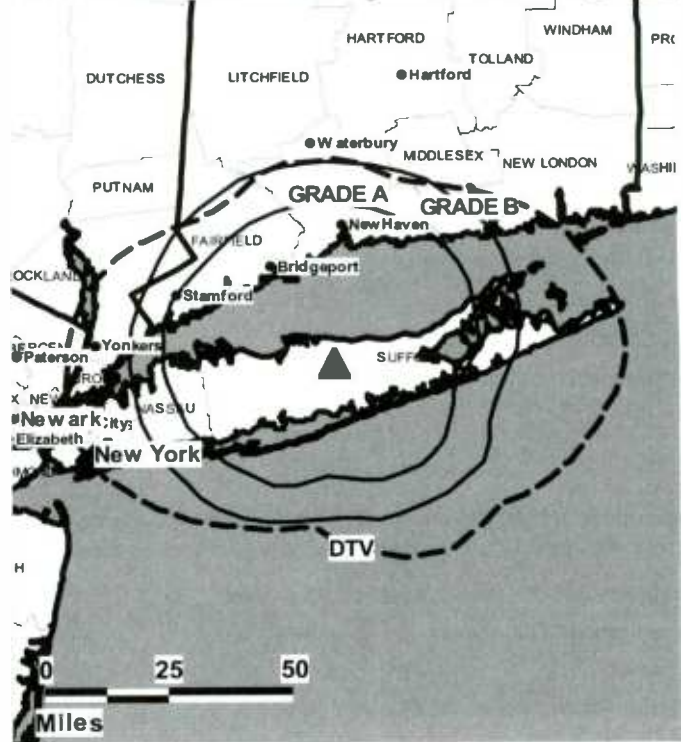
**Angela Moncayo-Yera**, Local Sales Manager.

**Norma Morato**, News Director.

**Dave Barth**, Chief Engineer.

**Morris Marotta**, Controller & Station Manager.

**WFTY-TV BMPCT-19830810KF GRANTED: 8/22/1983**



© 2006 Warren Communications News

**Maria Lopez**, Program Manager.

**Miriam Coletta**, Promotion Manager.

**Carmen Lobelo**, Traffic Manager.

**Frankie Miranda**, Public Relations Director.

**Rates:** On request.

**City of License:** Smithtown. **Station DMA:** New York, NY. **Rank:** 1.

Circulation © 2005 Nielsen. Coverage based on Nielsen study.

GrandTotal	Cable TV Households	Non-cable TV Households	Total TV Households
Estimated Station Totals *	963,900	32,770	996,670
Average Weekly Circulation (2005)	73,754	4,719	78,473
Average Daily Circulation (2005)			27,273
Station DMA Total	Cable TV Households	Non-cable TV Households	Total TV Households
Estimated Station Totals *	963,900	32,770	996,670
Average Weekly Circulation (2005)	73,754	4,719	78,473
Average Daily Circulation (2005)			27,273

\*Estimated station totals are sums of the Nielsen TV and Cable TV household estimates for each county in which the station registers viewing of more than 5% as per the Nielsen Survey Methods.

**New York — Springville**

**WNGS  
Ch. 67**

**Network Service:** IND.

**Licensee:** EBC Buffalo Inc., One Shackleford Dr., Suite 400, Little Rock, AR 72211.

**Studio:** 9279 Dutch Hill Rd., West Valley, NY 14171.

**Mailing Address:** 9279 Dutch Hill Rd., West Valley, NY 14171.

**Phone:** 716-942-3000. **Fax:** 716-942-3010.

**E-mail:** wngstv@wngstv.com

**Web Site:** http://www.wngstv.com

**Technical Facilities:** Channel No. 67 (788-794 MHz). Authorized power: 5000-kw max. visual. Antenna: 1362-ft above av. terrain, 1001-ft. above ground, 2749-ft. above sea level.

Latitude	42°	37'	32"
Longitude	78°	37'	18"

**Transmitter:** SE corner of Center St. & Glenwood-Holland Rd. intersection, Erie County.

**Digital Facilities:** Channel No. 46 (662-668 MHz). Power: 50-kw max. visual. Antenna: 525-ft above av. terrain, 154-ft. above ground, 2968-ft. above sea level.

Latitude	42°	24'	16"
Longitude	78°	39'	53"

**FCC Digital File Number:** BPCDT-19991101AKN. (pending).

**Note:** Latitude and longitude coordinates shown are based on the North American Datum of 1927 (NAD 27) as currently required by the Mass Media Bureau of the FCC.

**Ownership:** Equity Broadcasting Corp. (Group Owner).

**Began Operation:** December 15, 1996. Sale to present owner by Unicorn/Springville (Caroline K. Powley) approved by FCC June 25, 2004. Sale to Granite Broadcasting Corp. by Unicorn/Springville (Caroline K. Powley) dismissed by FCC April 30, 2001 (Television Digest, Vol. 39:47).

**Represented (engineering):** Ralph Thompson.

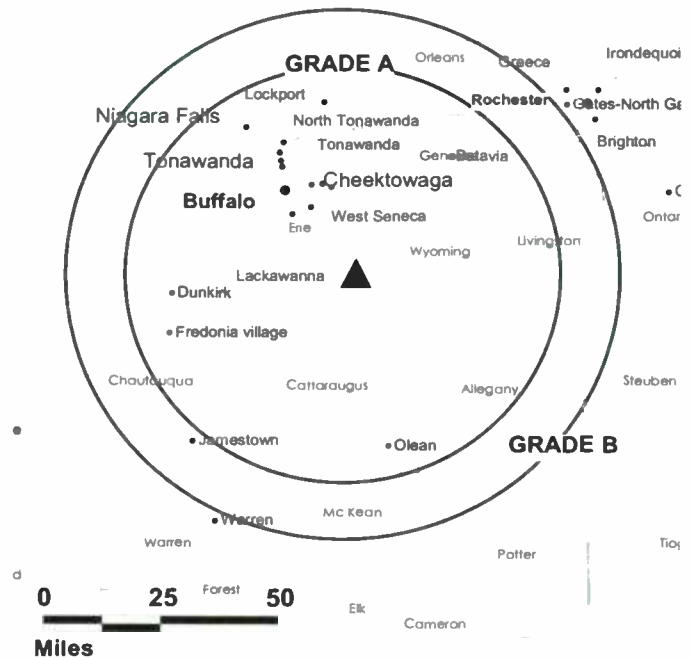
**Personnel:**

Caroline K. Powley, General Manager & Business Manager.

Donna McDonough, Sales Manager.

Ralph Thompson, Chief Engineer.

**WNGS BPCT-980 407KF GRANTED: 12/28/99**



**William Smith, Program Manager.**

**Stephen Howe, Promotion & Production Manager.**

**Ralph L. Palmer, Traffic Manager & Control Room Supervisor.**

**Highest 30 Sec. Rate: \$150.**

**City of License: Springville. Station DMA: Buffalo, NY. Rank: 49.**

**Nielsen Data: Not available.**

**WNYS-TV**

**Ch. 43**

**Network Service:** WBN.

**Licensee:** RKM Media Inc., 137 Spyglass Lane, Fayetteville, NY 13066.

**Studio:** 1000 James St., Syracuse, NY 13203.

**Mailing Address:** 1000 James St., Syracuse, NY 13203.

**Phone:** 315-472-6800. **Fax:** 315-471-8889.

**E-mail:** engineering@wb43.com

**Web Site:** http://www.wb43.com

**Technical Facilities:** Channel No. 43 (644-650 MHz). Authorized power: 776-kw max. visual. Antenna: 1460-ft above av. terrain, 1001-ft. above ground, 2621-ft. above sea level.

Latitude 42° 52' 50"  
Longitude 76° 11' 59"

**Transmitter:** Barker Rd. off of Kingsley Rd. Otisco.

**Digital Facilities:** Channel No. 44 (650-656 MHz). Power: 1000-kw max. visual. Antenna: 1460-ft above av. terrain, 991-ft. above ground, 2621-ft. above sea level.

Latitude 42° 52' 50"  
Longitude 76° 12' 00"

**FCC Digital File Number:** BPCDT-19991027ADD. Granted: November 10, 2004.

**Note:** Latitude and longitude coordinates shown are based on the North American Datum of 1927 (NAD 27) as currently required by the Mass Media Bureau of the FCC.

**LMA:** Local marketing agreement with WSYT (F), Syracuse.

**Ownership:** RKM Media Inc. (Group Owner).

**Began Operation:** October 1, 1989. Sale to Salt of the Earth Broadcasting Corp. by Christian Discerner Inc. approved by FCC January 28, 1988. Transfer of control from Donna C. Kimble to Craig L. Fox approved by FCC September 20, 1994. Sale to Metro TV Inc. by Salt of the Earth Broadcasting Corp. approved by FCC August 15, 1995. Sale to present owner by Metro TV Inc. approved by FCC May 23, 1996.

**Represented (sales):** Millennium Sales & Marketing.

**Represented (legal):** Smithwick & Belendiuk PC.

**Personnel:**

Ron Phillips, President.

Aaron Olander, Group & General Manager.

Donald O'Connor, General Sales Manager.

Kyrsten Bellen, National Sales Manager.

Mike Asledu, Business Manager.

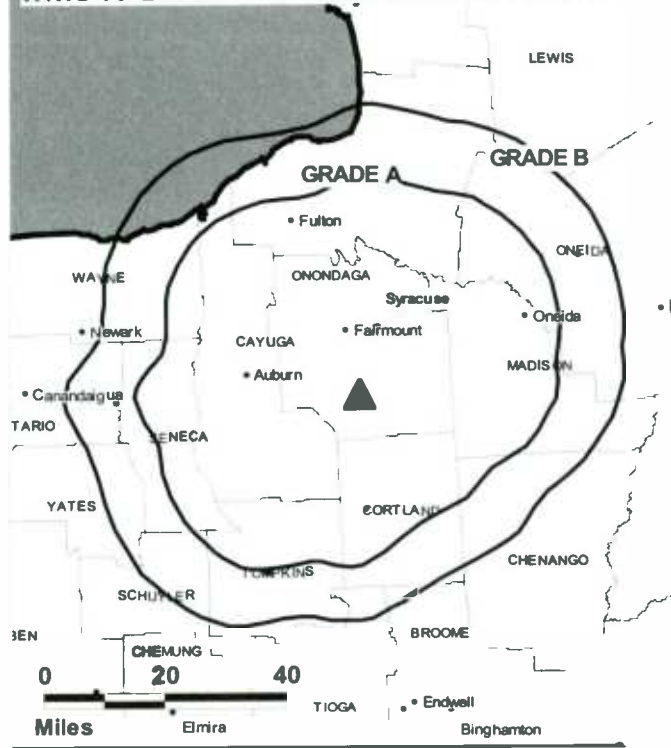
Megan Edward, Program Director.

Ed Sautter, Promotion Director.

Joan Lescenski, Traffic Manager.

**Rates:** On request.

WNYS-TV BMPCT-19960624KN GRANTED: 11/14/1996



**City of License:** Syracuse. **Station DMA:** Syracuse, NY. **Rank:** 76.

Circulation © 2005 Nielsen. Coverage based on Nielsen study.

GrandTotal	Cable TV Households	Non-cable TV Households	Total TV Households
Estimated Station Totals *	328,020	126,540	454,560
Average Weekly Circulation (2005)	109,438	26,842	136,280
Average Daily Circulation (2005)			46,719
Station DMA Total	Cable TV Households	Non-cable TV Households	Total TV Households
Estimated Station Totals *	308,670	95,780	404,450
Average Weekly Circulation (2005)	108,072	23,368	131,440
Average Daily Circulation (2005)			45,822
Other DMA Total	Cable TV Households	Non-cable TV Households	Total TV Households
Estimated Station Totals *	19,350	30,760	50,110
Average Weekly Circulation (2005)	1,366	3,474	4,840
Average Daily Circulation (2005)			897

\*Estimated station totals are sums of the Nielsen TV and Cable TV household estimates for each county in which the station registers viewing of more than 5% as per the Nielsen Survey Methods.

**WSPX-TV**  
**Ch. 56**

**Network Service:** PAX.

**Licensee:** Paxson Communications of Syracuse 56 Inc., 601 Clearwater Park Rd., West Palm Beach, FL 33401.

**Studio:** 1030 James St., Syracuse, NY 13203.

**Mailing Address:** 1030 James St., Syracuse, NY 13203.

**Phone:** 315-477-9400; 315-477-9656. **Fax:** 315-477-9614.

**E-mail:** margomccaffery@pax.net

**Web Site:** http://www.pax.tv

**Technical Facilities:** Channel No. 56 (722-728 MHz). Authorized power: 5000-kw max. visual. Antenna: 1242-ft above av. terrain, 1151-ft. above ground, 1723-ft. above sea level.

Latitude 43° 18' 18"  
Longitude 76° 03' 00"

**Transmitter:** E side of Grannis Rd., 1.9-mi. N of West Monroe.

**Note:** Latitude and longitude coordinates shown are based on the North American Datum of 1927 (NAD 27) as currently required by the Mass Media Bureau of the FCC.

**LMA:** Local marketing agreement with WSTM-TV (PAX), Syracuse.

**Ownership:** Paxson Communications Corp. (Group Owner).

**Began Operation:** December 30, 1998. Sale of remaining 51% to Paxson Communications Corp. from Syracuse Minority TV Inc. (Herbert Washington, et al.) approved by FCC April 29, 1999.

**Represented (legal):** Bechtel & Cole, Chartered.

**Represented (engineering):** Mullaney Engineering Inc.

**Personnel:**

Steve Appel, Regional Vice President.

Chris Geiger, Station Manager & General Sales Manager.

David Rhea, Local Sales Manager.

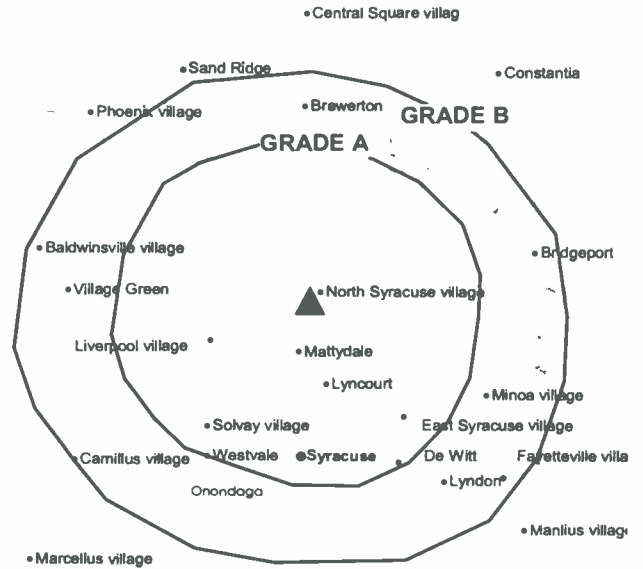
Margo McCaffery, Business Manager.

Dave Martin, Interim Chief Engineer.

Melissa Dragicevich, Traffic Manager.

**City of License:** Syracuse. **Station DMA:** Syracuse, NY. **Rank:** 76.

**WSPX-TV BPCT-941020KH GRANTED: 4/21/1997**



© 2006 Warren Communications News

Circulation © 2005 Nielsen. Coverage based on Nielsen study.

GrandTotal	Cable TV Households	Non-cable TV Households	Total TV Households
Estimated Station Totals *	328,630	71,630	400,260
Average Weekly Circulation (2005)	40,680	9,871	50,551
Average Daily Circulation (2005)			13,263
Station DMA Total	Cable TV Households	Non-cable TV Households	Total TV Households
Estimated Station Totals *	280,940	71,630	352,570
Average Weekly Circulation (2005)	37,676	9,871	47,547
Average Daily Circulation (2005)			12,595
Other DMA Total	Cable TV Households	Non-cable TV Households	Total TV Households
Estimated Station Totals *	47,690	0	47,690
Average Weekly Circulation (2005)	3,004	0	3,004
Average Daily Circulation (2005)			668

\*Estimated station totals are sums of the Nielsen TV and Cable TV household estimates for each county in which the station registers viewing of more than 5% as per the Nielsen Survey Methods.

**WSTM-DT**

**Ch. 54**

**Network Service:** NBC.

**Grantee:** WSTM License Subsidiary Inc., 1030 James St., Syracuse, NY 13203.

**Studio:** 1030 James St., Syracuse, NY 13203.

**Mailing Address:** 1030 James St., Syracuse, NY 13203.

**Phone:** 315-477-9400; 315-474-5000. **Fax:** 315-474-5082.

**E-mail:** cgeiger@wstm.com

**Web Site:** http://www.wstm.com

**Technical Facilities:** Channel No. 54 (710-716 MHz). Authorized power: 376-kw max. visual, aural. Antenna: 1329-ft above av. terrain, 886-ft. above ground, 2303-ft. above sea level.

Latitude	42°	56'	42"
Longitude	76°	07'	07"

Requests modification of CP for change to 185-kw max. visual; BMPCDT-20050629ACD.

**Note:** Latitude and longitude coordinates shown are based on the North American Datum of 1927 (NAD 27) as currently required by the Mass Media Bureau of the FCC.

**Ownership:** Raycom Media Inc. (Group Owner).

**Began Operation:** Station operating under Special Temporary Authority at 42-kw max. visual; no on-air date

**Represented (sales):** TeleRep Inc.

**Personnel:**

**Jim Lutton**, Vice President & General Manager.

**Chris Geiger**, Sales Manager.

**David Rhea**, Local Sales Director.

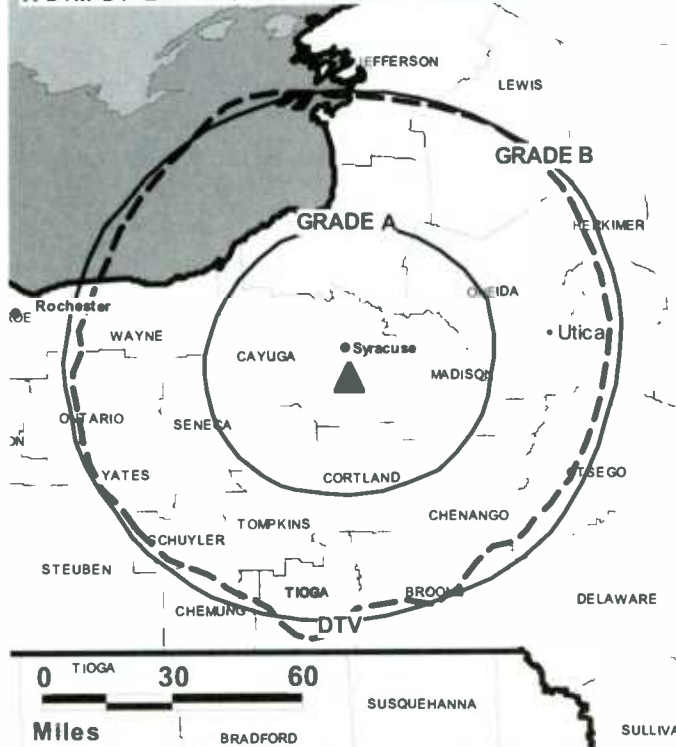
**Judy Fitzgerald**, National Sales Director.

**Cathy Younkin**, News Director.

**Jim Marco**, Chief Engineer.

**Thomas Holmes**, Promotion Director.

**WSTM-DT BMPCDT-20020725AAT GRANTED: 11/3/2004**



© 2006 Warren Communications News

**Bill Green**, Production Manager.

**Pam Sanson**, Traffic Manager.

**Laura Hand**, Community Relations Director.

**City of License:** Syracuse. **Station DMA:** Syracuse, NY. **Rank:** 76.

**Nielsen Data:** Not available.



**WSTM-TV**

**Ch. 3**

**Network Service:** NBC.

**Licensee:** WSTM License Subsidiary Inc., 1030 James St., Syracuse, NY 13203.

**Studio:** 1030 James St., Syracuse, NY 13203.

**Mailing Address:** 1030 James St., Syracuse, NY 13203.

**Phone:** 315-474-5000; 315-477-9400. **Fax:** 315-474-5082.

**E-mail:** cgeiger@wstm.com

**Web Site:** http://www.wstm.com

**Technical Facilities:** Channel No. 3 (60-66 MHz). Authorized power: 100-kw visual, 20-kw aural. Antenna: 1000-ft above av. terrain, 594-ft. above ground, 2037-ft. above sea level.

Latitude 42° 56' 40"  
Longitude 76° 07' 08"

Holds CP for change to 41.9-kw visual, 1299-ft above av. terrain, 856-ft. above ground, 2274-ft. above sea level; lat. 42° 56' 42", long. 76° 007' 007", BPCT-20020625AAD.

**Transmitter:** Sentinel Heights.

**Digital Facilities:** Channel No. 54 (710-716 MHz). Power: 376-kw max. visual, aural. Antenna: 1329-ft above av. terrain, 886-ft. above ground, 2303-ft. above sea level.

Latitude 42° 56' 42"  
Longitude 76° 07' 07"

**FCC Digital File Number:** BPCDT-19991025ADK. Granted: November 03, 2004.

**Note:** Latitude and longitude coordinates shown are based on the North American Datum of 1927 (NAD 27) as currently required by the Mass Media Bureau of the FCC.

**Multichannel TV Sound:** Stereo only.

**Satellite Earth Stations:** Transmitter RCA; Zenith, 3-meter C-band; RCA Americom, 3.3-meter Ku-band; Harris, 3.3-meter Ku-band; Comtech, 3.5-meter C-band; Harris, 6-meter Ku-band; Omni, Harris receivers.

**News Services:** NBC News Channel, CNN Newsource, AP.

**LMA:** Local marketing agreement with WSPX-TN, Syracuse.

**Ownership:** Raycom Media Inc. (Group Owner).

**Began Operation:** February 15, 1950. Sale to Times Mirror Co. by Newhouse Broadcasting Corp. approved by FCC March 27, 1980 (Television Digest, Vol. 18:50; 19:19). Sale to SJL Broadcast Management Corp. approved by FCC April 17, 1986 (Vol. 26:17). Sale to Federal Broadcasting approved by FCC August 12, 1992. Sale to present owner by Federal Broadcasting approved by FCC September 24, 1996.

**Represented (sales):** TeleRep Inc.

**Represented (legal):** Covington & Burling.

**Personnel:**

Jim Lutton, President & General Manager.

Chris Geiger, General Sales Manager.

David Rhea, Local Sales Director.

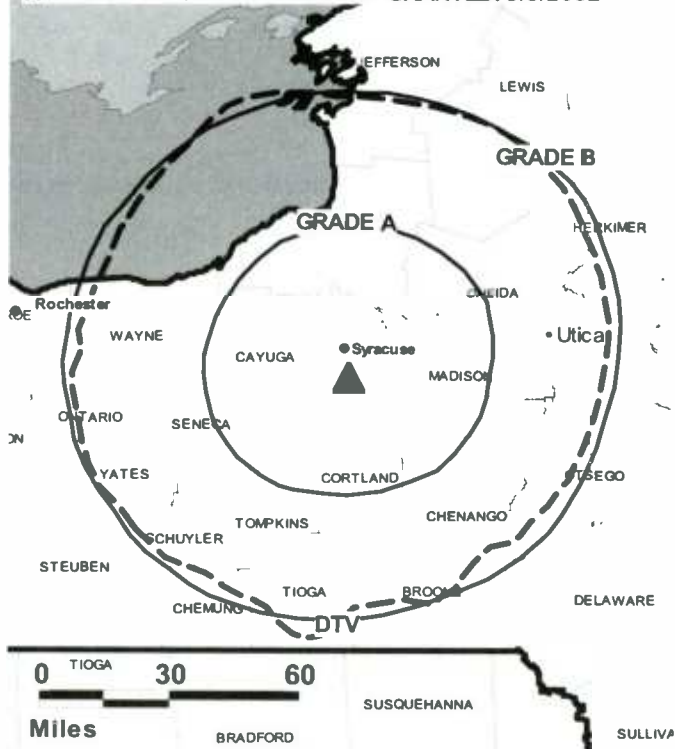
Judy Fitzgerald, National Sales Manager.

Cathy Younkin, News Director.

Jim Marco, Chief Engineer.

Phyllis Greczyn, Business Manager.

WSTM-TV BPCT-20020625AAD GRANTED: 9/6/2002



© 2006 Warren Communications News

Thomas Holmes, Promotion Director.

Bill Green, Production Manager.

Pam Sanson, Traffic Manager.

Laura Hand, Community Relations Director.

**Rates:** On request.

**City of License:** Syracuse. **Station DMA:** Syracuse, NY. **Rank:** 76.

Circulation © 2005 Nielsen. Coverage based on Nielsen study.

GrandTotal	Cable TV Households	Non-cable TV Households	Total TV Households
Estimated Station Totals *	439,340	178,370	617,710
Average Weekly Circulation (2005)	254,677	66,770	321,447
Average Daily Circulation (2005)			165,233
Station DMA Total	Cable TV Households	Non-cable TV Households	Total TV Households
Estimated Station Totals *	308,670	95,780	404,450
Average Weekly Circulation (2005)	218,353	57,502	275,855
Average Daily Circulation (2005)			146,438
Other DMA Total	Cable TV Households	Non-cable TV Households	Total TV Households
Estimated Station Totals *	130,670	82,590	213,260
Average Weekly Circulation (2005)	36,324	9,268	45,592
Average Daily Circulation (2005)			18,795

\*Estimated station totals are sums of the Nielsen TV and Cable TV household estimates for each county in which the station registers viewing of more than 5% as per the Nielsen Survey Methods.



**WSYR-DT**  
**(formerly WIXT-DT)**  
**Ch. 17**

**Network Service:** ABC.

**Licensee:** Central NY News Inc., 1155 Connecticut Ave. NW, c/o Rubin, Winston, Suite 600, Washington, DC 20036.

**Studio:** 5904 Bridge St., East Syracuse, NY 13057.

**Mailing Address:** 5904 Bridge St., Syracuse, NY 13057.

**Phone:** 315-446-9999. **Fax:** 315-446-0045.

**E-mail:** janefield@clearchannel.com

**Web Site:** <http://www.wixt.com>

**Technical Facilities:** Channel No. 17 (488-494 MHz). Authorized power: 105-kw max. visual. Antenna: 1319-ft above av. terrain, 735-ft. above ground, 2320-ft. above sea level.

Latitude	42°	56'	42"
Longitude	76°	01'	28"

**Note:** Latitude and longitude coordinates shown are based on the North American Datum of 1927 (NAD 27) as currently required by the Mass Media Bureau of the FCC.

**Ownership:** Clear Channel Communications Inc. (Group Owner).

**Represented (sales):** Blair Television.

**Represented (legal):** Rubin, Winston, Diercks, Harris & Cooke LLP.

**Personnel:**

**Stephen Kimatian**, President.

**Theresa Underwood**, Vice President & General Manager.

**Richard Bennett**, Operations Manager.

**Sally Stamp**, General Sales Manager.

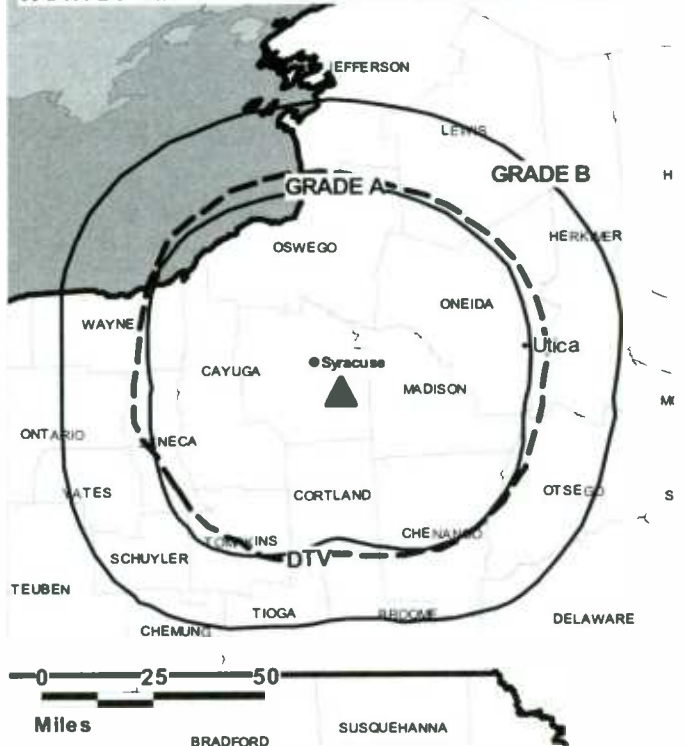
**Todd Guard**, Local Sales Manager.

**Bill Evans**, National Sales Manager.

**Jim Tortora**, News Director.

**Craig Riker**, Chief Engineer.

WSYR-DT BMPCDT-20021011ABC GRANTED: 5/16/2003



© 2006 Warren Communications News

**Brenda Music**, Controller.

**Richard Bennett**, Program Director.

**Vincint Spicola**, Promotion Director.

**Michael Cleland**, Production Manager.

**Boyd Chapman**, Traffic Manager.

**City of License:** Syracuse. **Station DMA:** Buffalo, NY. **Rank:** 49.

**Nielsen Data:** Not available.

**WSYR-TV**  
**Ch. 9**

**Network Service:** ABC.

**Licensee:** Central NY News Inc., 1155 Connecticut Ave. NW, c/o Rubin, Winston, Suite 600, Washington, DC 20036.

**Studio:** 5904 Bridge St., East Syracuse, NY 13057.

**Mailing Address:** 5904 Bridge St., East Syracuse, NY 13057.

**Phone:** 315-446-9999. **Fax:** 315-446-0045.

**E-mail:** newschannel9@wixt.com

**Web Site:** http://www.wixt.com

**Technical Facilities:** Channel No. 9 (186-192 MHz). Authorized power: 79.6-kw visual, 11.8-kw aural. Antenna: 1520-ft above av. terrain, 964-ft. above ground, 2549-ft. above sea level.

Latitude 42° 56' 42"  
Longitude 76° 01' 28"

**Transmitter:** Sevier & Sweet Rds., Pompey, NY.

**Digital Facilities:** Channel No. 17 (488-494 MHz). Power: 105-kw max. visual. Antenna: 1319-ft above av. terrain, 735-ft. above ground, 2320-ft. above sea level.

Latitude 42° 56' 42"  
Longitude 76° 01' 28"

**FCC Digital File Number:** BPCDT-19991101AGL. Granted: May 16, 2003.

**Note:** Latitude and longitude coordinates shown are based on the North American Datum of 1927 (NAD 27) as currently required by the Mass Media Bureau of the FCC.

**Satellite Earth Stations:** Transmitter Harris; Microdyne, 3.8-meter KC-band; Andrew, 4.5-meter C-band; Prodelin, 5-meter C-band; Andrew, 7.3-meter C-band; Microdyne receivers.

**News Services:** UPI, AP.

**Ownership:** Clear Channel Communications Inc. (Group Owner).

**Began Operation:** September 9, 1962. Originally run as a joint operation by ten applicants for the channel. Assignment of CP granted by FCC to a merger of five applicants May 24, 1968. Transfer of control from other applicants to Outlet Co. approved by FCC July 19, 1972 (Television Digest, Vol. 11:20; 12:30). Sale to Coca Cola Bottling Co., Larry H. Israel, et al., approved by FCC November 15, 1977 (Vol. 17:24, 36; 18:2). Sale to The Ackerley Group approved by FCC April 16, 1982 (Vol. 22:7). In stock swap, Clear Channel Broadcasting Inc. acquired The Ackerley Group. FCC approved deal May 29, 2002 (Vol. 41:42, 42:22).

**Represented (sales):** Blair Television.

**Represented (legal):** Rubin, Winston, Diercks, Harris & Cooke LLP.

**Represented (engineering):** Denny & Associates PC.

**Personnel:**

**Stephen Kimatian,** President New York Station Group.

**Theresa Underwood,** Vice President & General Manager.

**Richard Bennett,** Operations Manager & Program Director.

**Sally Stamp,** General Sales Manager.

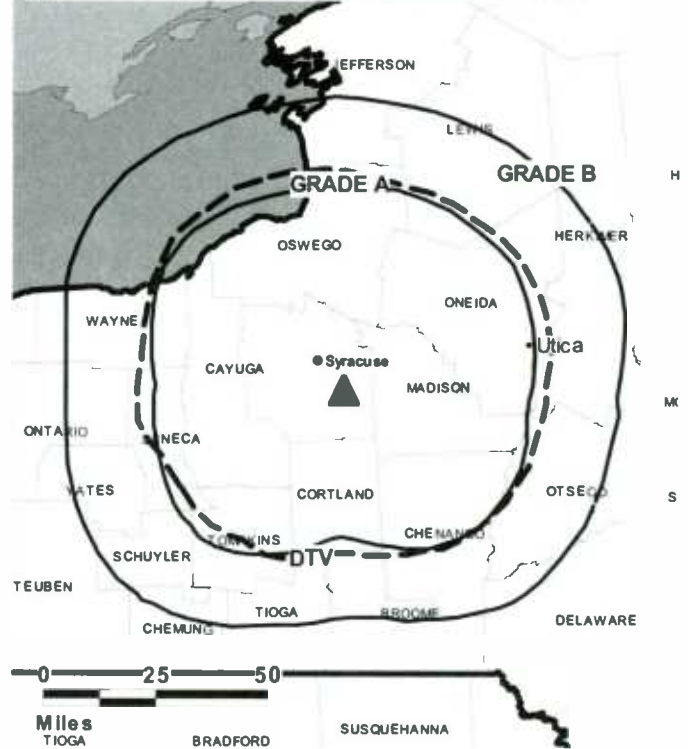
**Todd Guard,** Local Sales Manager.

**Bill Evans,** National Sales Manager.

**Craig Riker,** Chief Engineer.

**Jim Tortora,** News Director.

WSYR-TV BLCT-19860717KF GRANTED: 3/31/1987



© 2006 Warren Communications News

**Brenda Music,** Controller.

**Vincent Spicola,** Promotion Director.

**Michael Cleland,** Production Manager.

**Boyd Chapman,** Traffic Manager.

**Highest 30 Sec. Rate:** \$2500.

**City of License:** Syracuse. **Station DMA:** Syracuse, NY. **Rank:** 76.

Circulation © 2005 Nielsen. Coverage based on Nielsen study.

GrandTotal	Cable TV Households	Non-cable TV Households	Total TV Households
Estimated Station Totals *	34,380	4,430	38,810
Average Weekly Circulation (2005)	5,345	244	5,589
Average Daily Circulation (2005)			1,380
Station DMA Total	Cable TV Households	Non-cable TV Households	Total TV Households
Estimated Station Totals *	308,670	95,780	404,450
Average Weekly Circulation (2005)	206,520	54,904	261,424
Average Daily Circulation (2005)			136,111
Other DMA Total	Cable TV Households	Non-cable TV Households	Total TV Households
Estimated Station Totals *	138,130	74,630	212,760
Average Weekly Circulation (2005)	29,105	9,211	38,316
Average Daily Circulation (2005)			12,807

\*Estimated station totals are sums of the Nielsen TV and Cable TV household estimates for each county in which the station registers viewing of more than 5% as per the Nielsen Survey Methods.

**WSYT**  
**Ch. 68**

**Network Service:** FOX.

**Licensee:** Sinclair Communications Inc., 10706 Beaver Dam Rd., Cockeysville, MD 21030.

**Studio:** 1000 James St., Syracuse, NY 13203-2704.

**Mailing Address:** 1000 James St., Syracuse, NY 13203-2704.

**Phone:** 315-472-6800. **Fax:** 315-471-8889.

**E-mail:** aolander@wsyt.sbgnet.com

**Web Site:** http://www.wsyf68.com

**Technical Facilities:** Channel No. 68 (794-800 MHz). Authorized power: 1000-kw max. & 1000-kw horizontal visual. Antenna: 1460-ft above av. terrain, 1001-ft. above ground, 2621-ft. above sea level.

Latitude 42° 52' 50"  
Longitude 76° 11' 59"

**Transmitter:** Barker St. & Kingsley Rd., Otisco Twp.

**Digital Facilities:** Channel No. 19 (500-506 MHz). Power: 621-kw max. visual. Antenna: 1460-ft above av. terrain, 991-ft. above ground, 2621-ft. above sea level.

Latitude 42° 52' 50"  
Longitude 76° 12' 00"

**FCC Digital File Number:** BPCDT-19991029ADL. Granted: September 25, 2001.

**Note:** Latitude and longitude coordinates shown are based on the North American Datum of 1927 (NAD 27) as currently required by the Mass Media Bureau of the FCC.

**Multichannel TV Sound:** Stereo and separate audio program.

**Satellite Earth Stations:** Transmitter Philips; Scientific-Atlanta, 3.2-meter C-band; Scientific-Atlanta, 4.5-meter C-band; Scientific-Atlanta, 7-meter C-band; Scientific-Atlanta, Microdyne, DX Antenna receivers.

**LMA:** Local marketing agreement with WNYS-TV (UW), Syracuse.

**Ownership:** Sinclair Broadcast Group Inc. (Group Owner).

**Began Operation:** February 15, 1986. Operated part-time until April 5, 1987. Sale to Max Media Properties LLC by Thomas Flatley approved by FCC June 8, 1990. Sale to present owner from Max Media Properties LLC approved by FCC June 26, 1998 (Television Digest, Vol. 37:49).

**Represented (sales):** Millennium Sales & Marketing.

**Personnel:**

**Aaron Olander,** Vice President & Group Manager.

**Bob Christiano,** Operation & Controller Supervisor.

**Donald J. O'Connor,** General Sales Manager.

**Ed Kampf,** Local Sales Manager.

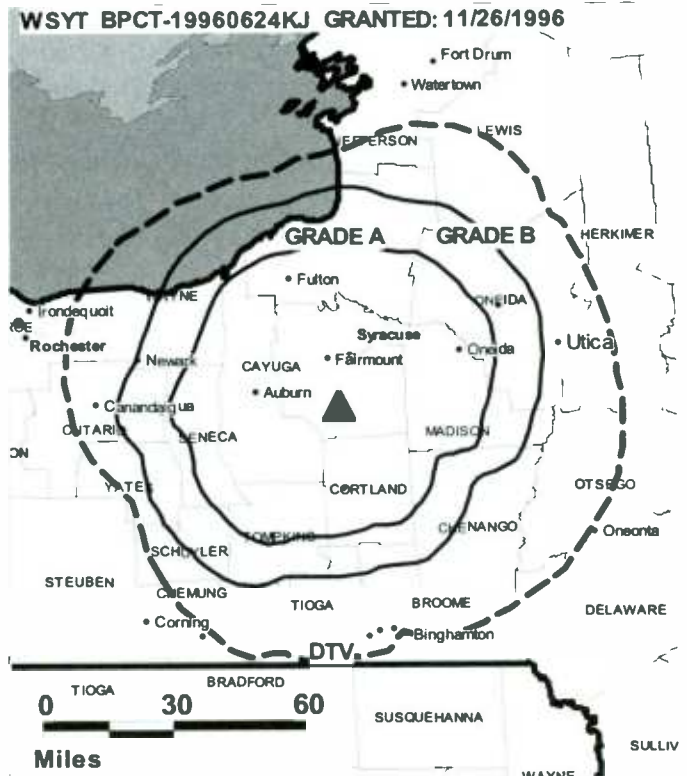
**Kyrsten Bellen,** National Sales Manager.

**Mike Asldeu,** Business Manager.

**Megan Edwards,** Program Coordinator.

**Ed Sautter,** Promotion Director.

**Peter Spartano,** Creative Services Director.



© 2006 Warren Communications News

**Joan Lescenski,** Traffic Manager.

**Rates:** On request.

**City of License:** Syracuse. **Station DMA:** Syracuse, NY. **Rank:** 76.

Circulation © 2005 Nielsen. Coverage based on Nielsen study.

GrandTotal	Cable TV Households	Non-cable TV Households	Total TV Households
Estimated Station Totals *	340,250	126,540	466,790
Average Weekly Circulation (2005)	164,654	34,993	199,647
Average Daily Circulation (2005)			70,939
Station DMA Total	Cable TV Households	Non-cable TV Households	Total TV Households
Estimated Station Totals *	308,670	95,780	404,450
Average Weekly Circulation (2005)	162,705	31,685	194,390
Average Daily Circulation (2005)			69,956
Other DMA Total	Cable TV Households	Non-cable TV Households	Total TV Households
Estimated Station Totals *	31,580	30,760	62,340
Average Weekly Circulation (2005)	1,949	3,308	5,257
Average Daily Circulation (2005)			983

\*Estimated station totals are sums of the Nielsen TV and Cable TV household estimates for each county in which the station registers viewing of more than 5% as per the Nielsen Survey Methods.

**WSYT-DT**

**Ch. 19**

**Network Service:** FOX.

**Grantee:** Sinclair Communications Inc., 10706 Beaver Dam Rd., Cockeysville, MD 21030.

**Studio:** 1000 James St., Syracuse, NY 13203-2704.

**Mailing Address:** 1000 James St., Syracuse, NY 13203-2704.

**Phone:** 315-472-6800. **Fax:** 315-471-8889.

**E-mail:** aolander@wsyt.sbgnet.com

**Web Site:** <http://www.wsy68.com>

**Technical Facilities:** Channel No. 19 (500-506 MHz). Authorized power: 621-kw max. visual. Antenna: 1460-ft above av. terrain, 991-ft. above ground, 2621-ft. above sea level.

Latitude	42°	52'	50"
Longitude	76°	12'	00"

**Note:** Latitude and longitude coordinates shown are based on the North American Datum of 1927 (NAD 27) as currently required by the Mass Media Bureau of the FCC.

**Ownership:** Sinclair Broadcast Group Inc. (Group Owner).

**Began Operation:** Station operating under Special Temporary Authority at 3.1-kw max. visual; no on-air date

**Represented (sales):** Millennium Sales & Marketing.

**Personnel:**

**Aaron Olander**, Vice President & Group Manager.

**Bob Christiano**, Controller & Operations Supervisor.

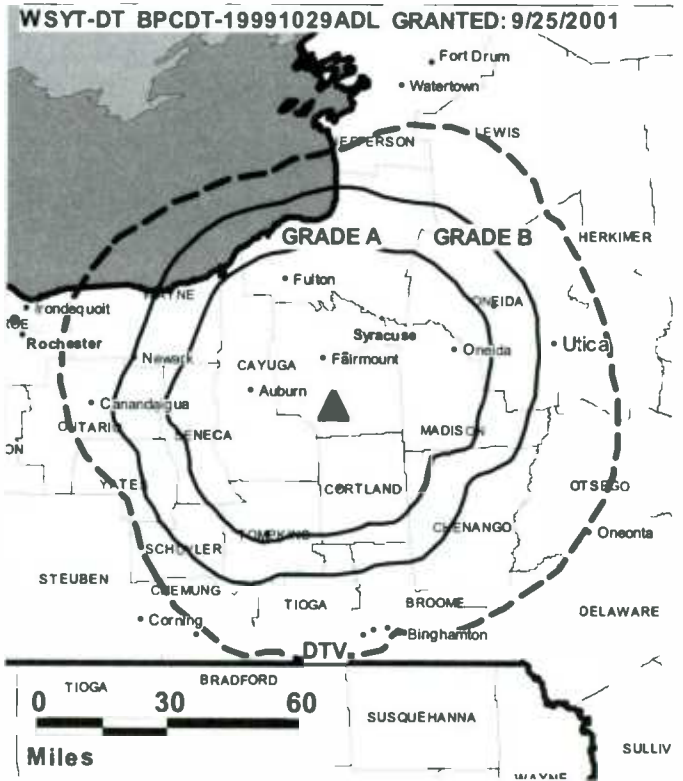
**Donald J. O'Conner**, General Sales Manager.

**Ed Kampf**, Local Sales Manager.

**Kyrsten Bellen**, National Sales Manager.

**Mike Asideu**, Business Manager.

**Megan Edwards**, Program Coordinator.



© 2006 Warren Communications News

**Ed Sautter**, Promotion Director.

**Peter Spartano**, Creative Services Director.

**Joan Lescenski**, Traffic Manager.

**City of License:** Syracuse. **Station DMA:** Syracuse, NY. **Rank:** 76.

**Nielsen Data:** Not available.

**WTVH**  
**Ch. 5**

**Network Service:** CBS.

**Licensee:** WTVH License Inc., 980 James St., Syracuse, NY 13203.

**Studio:** 980 James St., Syracuse, NY 13203.

**Mailing Address:** 980 James St., Syracuse, NY 13203.

**Phone:** 315-425-5555. **Fax:** 315-425-5513.

**E-mail:** Ivan@wtvh.com

**Web Site:** http://www.wtvh.com

**Technical Facilities:** Channel No. 5 (76-82 MHz). Authorized power: 100-kw visual, 20-kw aural. Antenna: 950-ft above av. terrain, 556-ft. above ground, 1914-ft. above sea level.

Latitude 42° 57' 19"  
Longitude 76° 06' 34"

Requests CP for change to 906-ft above av. terrain, 482-ft. above ground, 1842-ft. above sea level; lat. 42° 57' 18.80", long. 76° 06' 34.30", BPCCT-20030903AAJ.

**Transmitter:** 3791 Sentinel Heights Rd., 0.32-mi. E& 0.34-mi. N of Sentinel Heights & Jim Bull Rds.

**Digital Facilities:** Channel No. 47 (668-674 MHz). Power: 1000-kw max. visual. Antenna: 849-ft above av. terrain, 566-ft. above ground.

Latitude 42° 56' 39.80"  
Longitude 76° 007' 08.30"

**FCC Digital File Number:** BPCDT-19991027ACR. Granted: May 03, 2002.

**Note:** Latitude and longitude coordinates shown are based on the North American Datum of 1927 (NAD 27) as currently required by the Mass Media Bureau of the FCC.

**Satellite Earth Stations:** Transmitter RCA; Vertex, 4.6-meter Ku-band; Scientific-Atlanta, 4.6-meter C-band; Scientific-Atlanta, 7-meter C-band; Antenna Technology, 7-meter C-band; Simulstat, Scientific-Atlanta receivers.

**News Services:** UPI, AP.

**Ownership:** Granite Broadcasting Corp. (Group Owner).

**Began Operation:** December 1, 1948.

**Represented (sales):** Harrington, Righter & Parsons Inc.

**Represented (legal):** Bond, Schoeneck & King.

**Personnel:**

**Les Vann**, President & General Manager.

**Matthew Rosenfeld**, General Sales Manager.

**Mark Manders**, Director of Sales and Marketing.

**Amy Collins**, Local Sales Manager.

**Bill Dingman**, National Sales Manager.

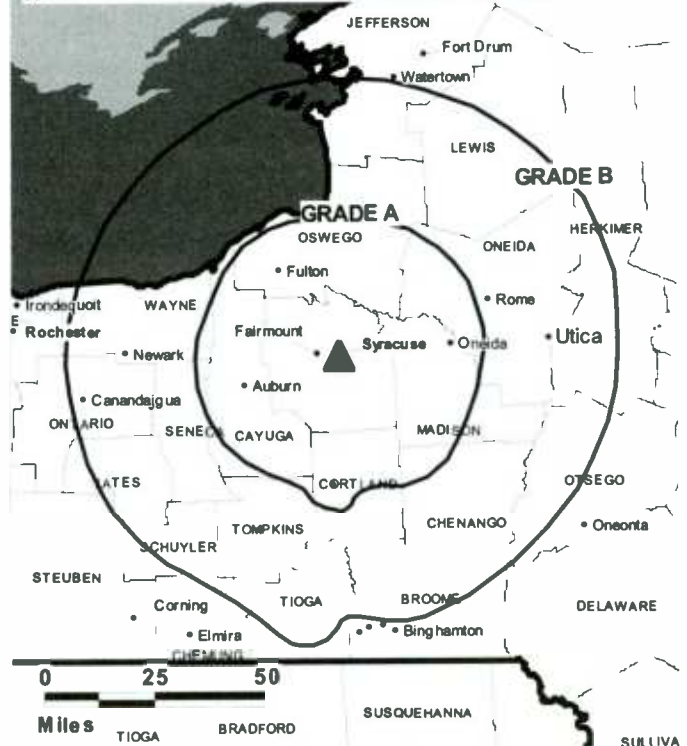
**Loren Tobia**, News Director.

**Terry Beacham**, Chief Engineer.

**Vikki Hooper**, Business Manager.

**Molly Herwood**, Program Manager.

**WTVH BPCCT-20030903AAJ GRANTED: 9/30/2003**



© 2006 Warren Communications News

**Eric Hayden**, Promotion Coordinator.

**Laura Churchill**, Traffic Manager.

**Highest 30 Sec. Rate:** \$2200.

**City of License:** Syracuse. **Station DMA:** Syracuse, NY. **Rank:** 76.

Circulation © 2005 Nielsen. Coverage based on Nielsen study.

GrandTotal	Cable TV Households	Non-cable TV Households	Total TV Households
Estimated Station Totals *	445,760	158,660	604,420
Average Weekly Circulation (2005)	253,166	62,125	315,291
Average Daily Circulation (2005)			147,867
Station DMA Total	Cable TV Households	Non-cable TV Households	Total TV Households
Estimated Station Totals *	308,670	95,780	404,450
Average Weekly Circulation (2005)	206,284	53,942	260,226
Average Daily Circulation (2005)			124,831
Other DMA Total	Cable TV Households	Non-cable TV Households	Total TV Households
Estimated Station Totals *	137,090	62,880	199,970
Average Weekly Circulation (2005)	46,882	8,183	55,065
Average Daily Circulation (2005)			23,036

\*Estimated station totals are sums of the Nielsen TV and Cable TV household estimates for each county in which the station registers viewing of more than 5% as per the Nielsen Survey Methods.



**WTVH-DT**  
**Ch. 47**

**Network Service:** CBS.

**Grantee:** WTVH License Inc., 980 James St., Syracuse, NY 13203.

**Studio:** 980 James St., Syracuse, NY 13203.

**Mailing Address:** 980 James St., Syracuse, NY 13203.

**Phone:** 315-425-5555. **Fax:** 315-425-5513.

**E-mail:** lvan@wtvh.com

**Web Site:** <http://www.wtvh.com>

**Technical Facilities:** Channel No. 47 (668-674 MHz). Authorized power: 1000-kw max. visual. Antenna: 849-ft above av. terrain, 566-ft. above ground.

Latitude	42°	56'	39.80"
Longitude	76°	007'	08.30"

Requests modification of CP for change to 500-kw max. visual, 952-ft above av. terrain, 528-ft. above ground, 1888-ft. above sea level; lat. 42° 57' 18.80", long. 76° 006' 34.30", BMPCDT-20040810ABB.

**Note:** Latitude and longitude coordinates shown are based on the North American Datum of 1927 (NAD 27) as currently required by the Mass Media Bureau of the FCC.

**Ownership:** Granite Broadcasting Corp. (Group Owner).

**Began Operation:** Station operating under Special Temporary Authority at 300-kw max. visual; no on-air date

**Personnel:**

**Les Vann**, President & General Manager.

**Mark Manders**, Director of Sales and Marketing.

**Matthew Rosenfeld**, General Sales Manager.

**Amy Collins**, Local Sales Manager.

**Bill Dingman**, National Sales Manager.

**Loren Tobia**, News Director.

**Terry Beachman**, Chief Engineer.

**Vikki Hooper**, Business Manager.

**Molly Herwood**, Program Manager.

**Eric Hayden**, Promotion Coordinator.

**Laura Churchill**, Traffic Manager.

**City of License:** Syracuse. **Station DMA:** Syracuse, NY. **Rank:** 76.

**Nielsen Data:** Not available.



**WFXV**  
**Ch. 33**

**Network Service:** FOX.

**Licensee:** Nexstar Finance Inc., 909 Lake Carolyn Pkwy., Suite 1450, Irving, TX 75039.

**Studio:** 5956 Smith Hill Rd., Utica, NY 13503.

**Mailing Address:** 5956 Smith Hill Rd., Utica, NY 13503.

**Phone:** 315-337-3300; 315-797-5220. **Fax:** 315-337-1862.

**E-mail:** stevengenett@utica.tv

**Web Site:** http://www.fox33wfxv.com

**Technical Facilities:** Channel No. 33 (584-590 MHz). Authorized power: 854-kw max. visual. Antenna: 633-ft above av. terrain, 157-ft. above ground, 1532-ft. above sea level.

Latitude 43° 02' 14"  
Longitude 75° 26' 40"

**Transmitter:** Prospect Hill, Skyline Dr., Kirkland.

**Digital Facilities:** Channel No. 27 (548-554 MHz). Power: 688-kw max. visual. Antenna: 1421-ft above av. terrain, 971-ft. above ground, 2349-ft. above sea level.

Latitude 43° 02' 13"  
Longitude 75° 26' 41"

**FCC Digital File Number:** BPCDT-19991029AIE. Granted: January 14, 2005.

**Note:** Latitude and longitude coordinates shown are based on the North American Datum of 1927 (NAD 27) as currently required by the Mass Media Bureau of the FCC.

**News Service:** INN.

**Ownership:** Nexstar Broadcasting Group Inc. (Group Owner).

**Began Operation:** December 9, 1986. Merger of Quorum Broadcast Holdings Inc. into present owner approved by FCC October 30, 2003.

**Represented (sales):** Millennium Sales & Marketing.

**Represented (legal):** Drinker Biddle & Reath LLP.

**Personnel:**

**Steve Genett**, Vice President & General Manager.

**Mike Moran**, Operations.

**Jim Castellano**, General & Local Sales Manager.

**Cyndi Deep**, Regional Sales Manager.

**Bob Glass**, Chief Engineer.

**Dean Mercier**, Business Manager.

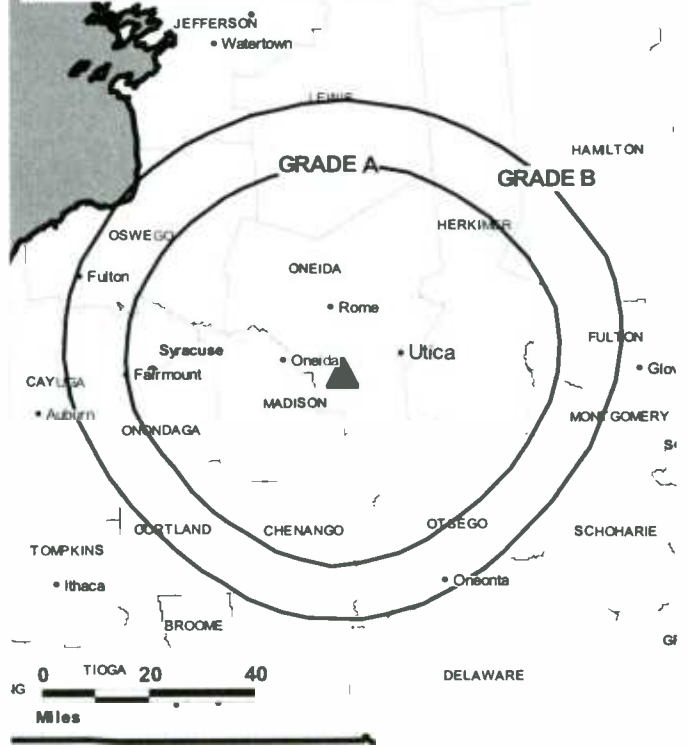
**Dina Vivacqua**, Program Director & Traffic Manager.

**Allen Williams**, Promotions Director.

**Rick Lewis**, Production Manager & Creative Services Director.

**Rates:** On request.

WFXV BPCT-19960111LM GRANTED: 8/21/1996



© 2006 Warren Communications News

**City of License:** Utica. **Station DMA:** Utica, NY. **Rank:** 166.

Circulation © 2005 Nielsen. Coverage based on Nielsen study.

GrandTotal	Cable TV Households	Non-cable TV Households	Total TV Households
Estimated Station Totals *	154,450	39,950	194,400
Average Weekly Circulation (2005)	50,824	8,015	58,839
Average Daily Circulation (2005)			17,781
Station DMA Total	Cable TV Households	Non-cable TV Households	Total TV Households
Estimated Station Totals *	80,380	16,880	97,260
Average Weekly Circulation (2005)	38,102	4,537	42,639
Average Daily Circulation (2005)			13,860
Other DMA Total	Cable TV Households	Non-cable TV Households	Total TV Households
Estimated Station Totals *	74,070	23,070	97,140
Average Weekly Circulation (2005)	12,722	3,478	16,200
Average Daily Circulation (2005)			3,921

\*Estimated station totals are sums of the Nielsen TV and Cable TV household estimates for each county in which the station registers viewing of more than 5% as per the Nielsen Survey Methods.

**WKTV**  
Ch. 2

**Network Service:** NBC.

**Licensee:** Smith Media License Holdings LLC, 1215 Cole St., St. Louis, MO 63106.

**Studio:** 5936 Smith Hill Rd., Utica, NY 13502.

**Mailing Address:** Box 2, Utica, NY 13503.

**Phone:** 315-733-0404. **Fax:** 315-793-3498.

**E-mail:** newslink2@wktv.com

**Web Site:** http://www.wktv.com

**Technical Facilities:** Channel No. 2 (54-60 MHz). Authorized power: 34.7-kw visual, 6.9-kw aural. Antenna: 1380-ft above av. terrain, 955-ft. above ground, 2381-ft. above sea level.

Latitude 43° 06' 09"  
Longitude 74° 56' 27"

**Transmitter:** Near Middleville.

**Digital Facilities:** Channel No. 29 (560-566 MHz). Power: 708-kw max. visual, aural. Antenna: 1319-ft above av. terrain, 955-ft. above ground, 2270-ft. above sea level.

Latitude 43° 06' 09"  
Longitude 74° 56' 27"

**Note:** Latitude and longitude coordinates shown are based on the North American Datum of 1927 (NAD 27) as currently required by the Mass Media Bureau of the FCC.

**Multichannel TV Sound:** Stereo only.

**Satellite Earth Station:** Transmitter RCA; Harris, 6-meter; Harris receivers.

**News Service:** AP.

**Ownership:** Smith Media License Holdings LLC (Group Owner).

**Began Operation:** December 1, 1949. Sale to Harron Communications Corp. by Kallet Theatres principals approved by FCC December 30, 1958 (Television Digest, Vol. 14:45, 46, 49; 15:1). Transfer of control to Smith Television of New York Inc. approved by FCC May 27, 1992. Sale to present owner by Smith Television of New York License Holdings LLC approved by FCC November 8, 2004.

**Represented (sales):** Continental Television Sales.

**Represented (legal):** Dow, Lohnes & Albertson PLLC.

**Personnel:**

**Robert N. Smith, President.**

**Vic Vettors, General Manager, News Director & National Sales Manager.**

**Frank Abbadessa, Local Sales Manager.**

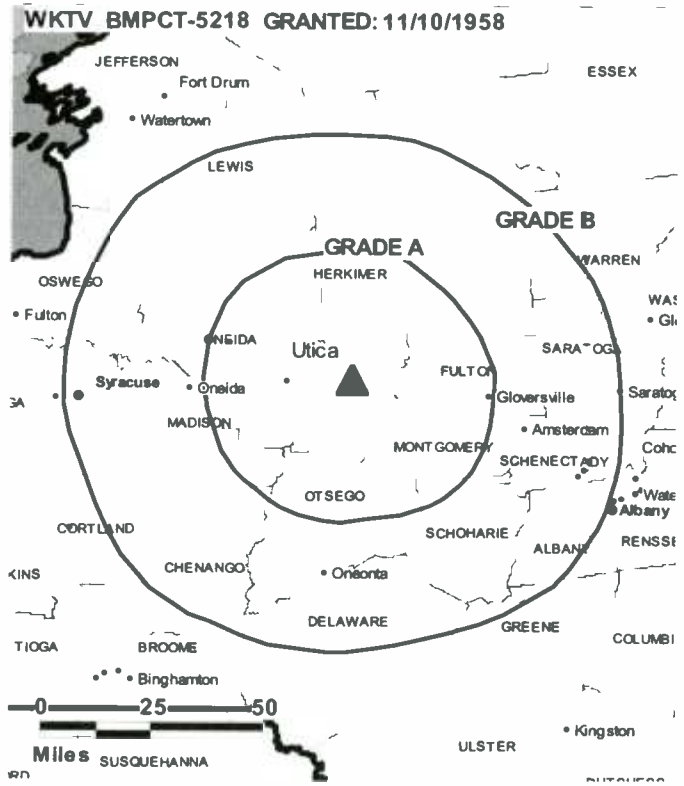
**Tom McNicholl, Chief Engineer.**

**Ken McCoy, Business Manager.**

**Tom Coyne, Program Director.**

**Tom Erskine, Production Director & Promotion Director.**

**Carleen Battista, Traffic Manager.**



© 2006 Warren Communications News

**Highest 30 Sec. Rate:** \$2000.

**City of License:** Utica. **Station DMA:** Utica, NY. **Rank:** 166.

Circulation © 2005 Nielsen. Coverage based on Nielsen study.

GrandTotal	Cable TV Households	Non-cable TV Households	Total TV Households
Estimated Station Totals *	169,720	54,340	224,060
Average Weekly Circulation (2005)	85,447	14,626	100,073
Average Daily Circulation (2005)			62,476
Station DMA Total	Cable TV Households	Non-cable TV Households	Total TV Households
Estimated Station Totals *	80,380	26,310	106,690
Average Weekly Circulation (2005)	65,945	10,282	76,227
Average Daily Circulation (2005)			50,230
Other DMA Total	Cable TV Households	Non-cable TV Households	Total TV Households
Estimated Station Totals *	89,340	28,030	117,370
Average Weekly Circulation (2005)	19,502	4,344	23,846
Average Daily Circulation (2005)			12,246

\*Estimated station totals are sums of the Nielsen TV and Cable TV household estimates for each county in which the station registers viewing of more than 5% as per the Nielsen Survey Methods.

**WUTR**  
**Ch. 20**

**Network Service:** ABC.

**Licensee:** Mission Broadcasting Inc., 544 Red Rock Dr., Wadsworth, OH 44281.

**Studio:** 5956 Smith Hill Rd., Utica, NY 13503.

**Mailing Address:** 5956 Smith Hill Rd., Utica, NY 13503.

**Phone:** 315-797-5220. **Fax:** 315-797-5409.

**E-mail:** stevegannett@utica.tv

**Web Site:** http://www.wutr20.com

**Technical Facilities:** Channel No. 20 (506-512 MHz). Authorized power: 1156-kw max. & 748-kw horizontal visual, 115.6-kw & 74.8-kw horizontal aural. Antenna: 798-ft above av. terrain, 427-ft. above ground, 1643-ft. above sea level.

Latitude 43° 08' 43"  
Longitude 75° 10' 35"

Holds CP for change to 1150-kw max. visual, 801-ft above av. terrain, 400-ft. above ground, 1621-ft. above sea level; lat. 43° 08' 43", long. 75° 10' 35", BPCCT-20021218AAM.

**Transmitter:** Atop Smith Hill, approx. 2-mi. NE of Utica city limits.

**Digital Facilities:** Channel No. 30 (566-572 MHz). Power: 50-kw max. visual. Antenna: 745-ft above av. terrain, 341-ft. above ground, 1562-ft. above sea level.

Latitude 43° 08' 43"  
Longitude 75° 10' 35"

**FCC Digital File Number:** BPCDT-19991027ACO. Granted: November 18, 2003.

**Note:** Latitude and longitude coordinates shown are based on the North American Datum of 1927 (NAD 27) as currently required by the Mass Media Bureau of the FCC.

**Satellite Earth Stations:** Andrew, 4.5-meter C-band; United Satellite Systems, 5-meter C-band; Scientific-Atlanta, Avantek receivers.

**News Service:** AP.

**Ownership:** Clear Channel Communications Inc. (Group Owner).

**Began Operation:** February 28, 1970. Sale to Park Acquisition Inc. approved by FCC March 27, 1995. Sale to Media General Inc. approved by FCC November 22, 1996. Sale to Utica Television Partners LLC by Media General Inc. approved by FCC June 18, 1997. Sale to The Ackertey Group by Utica Television Partners LLC approved by FCC January 11, 2000. In stock swap, Clear Channel Broadcasting Inc. acquired The Ackertey Group. FCC approved deal May 29, 2002. Sale to present owner by Clear Channel Broadcasting Inc. approved by FCC March 5, 2004.

**Represented (sales):** Millennium Sales & Marketing.

**Represented (legal):** Drinker Biddle & Reath LLP.

**Personnel:**

**Steve Genett,** General Manager.

**Diane Siembab,** Station Manager.

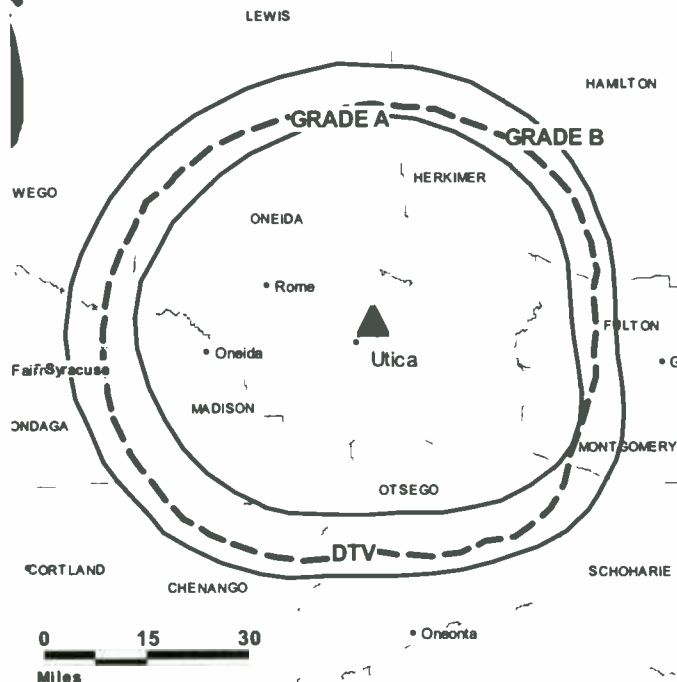
**Jim Castellano,** Sales Manager.

**Bob Glass,** Chief Engineer & Operations Manager.

**Dean Mercier,** Business Manager.

**Kay Howland,** Program Director & Traffic Manager.

WUTR BPCT-20021218AAM GRANTED: 3/8/2005



© 2006 Warren Communications News

**Allen Williams,** Promotion Director.

**Rick Lewis,** Production Manager.

**Rates:** On request.

**City of License:** Utica. **Station DMA:** Utica, NY. **Rank:** 166.

Circulation © 2005 Nielsen. Coverage based on Nielsen study.

GrandTotal	Cable TV Households	Non-cable TV Households	Total TV Households
Estimated Station Totals *	106,130	30,850	136,980
Average Weekly Circulation (2005)	49,682	6,391	56,073
Average Daily Circulation (2005)			22,193
Station DMA Total	Cable TV Households	Non-cable TV Households	Total TV Households
Estimated Station Totals *	80,380	16,880	97,260
Average Weekly Circulation (2005)	44,146	4,717	48,863
Average Daily Circulation (2005)			19,814
Other DMA Total	Cable TV Households	Non-cable TV Households	Total TV Households
Estimated Station Totals *	25,750	13,970	39,720
Average Weekly Circulation (2005)	5,536	1,674	7,210
Average Daily Circulation (2005)			2,379

\*Estimated station totals are sums of the Nielsen TV and Cable TV household estimates for each county in which the station registers viewing of more than 5% as per the Nielsen Survey Methods.

**WUTR-DT**  
**Ch. 30**

**Network Service:** ABC.

**Licensee:** Mission Broadcasting Inc., 544 Red Rock Dr., Wadsworth, OH 44281.

**Studio:** 5956 Smith Hill Rd., Utica, NY 13503.

**Mailing Address:** 5956 Smith Hill Rd., Utica, NY 13503.

**Phone:** 315-797-5220. **Fax:** 315-797-5409.

**E-mail:** stevegenett@utica.tv

**Web Site:** <http://www.wutr.com/>

**Technical Facilities:** Channel No. 30 (566-572 MHz). Authorized power: 50-kw max. visual. Antenna: 745-ft above av. terrain, 341-ft. above ground, 1562-ft. above sea level.

Latitude	43°	08'	43"
Longitude	75°	10'	35"

**Note:** Latitude and longitude coordinates shown are based on the North American Datum of 1927 (NAD 27) as currently required by the Mass Media Bureau of the FCC.

**Ownership:** Mission Broadcasting Inc. (Group Owner).

**Began Operation:** October 13, 2003.

**Represented (sales):** Millennium Sales & Marketing.

**Represented (legal):** Drinker Biddle & Reath LLP.

**Personnel:**

**Steve Genett**, General Manager.

**Diane Siembab**, Station Manager.

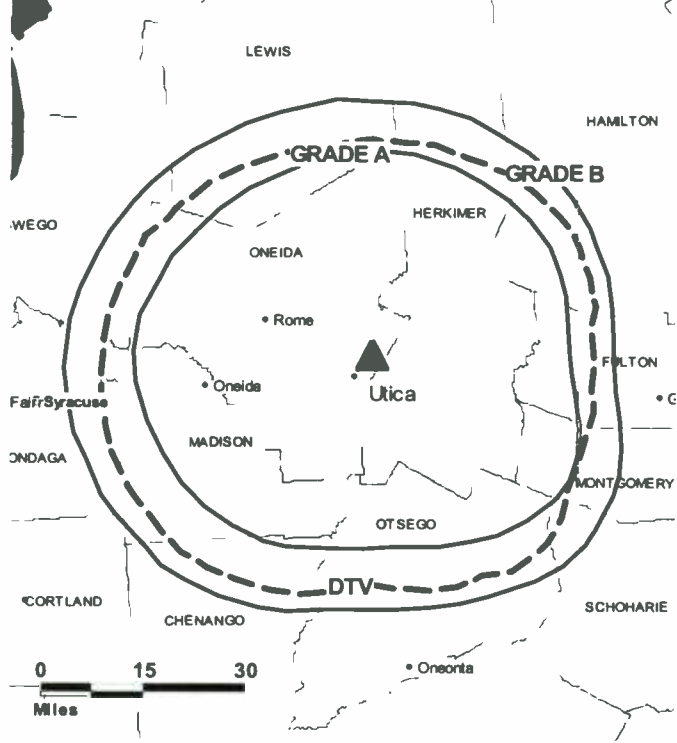
**Jim Castellano**, Sales Manager.

**Bob Glass**, Chief Engineer & Operations Manager.

**Dean Mercer**, Business Manager.

**Kathy Howland**, Program Director & Traffic Manager.

WUTR-DT BPCDT-19991027ACO GRANTED: 11/18/2003



**Allen Williams**, Promotion Director.

**Rick Lewis**, Production Manager.

**City of License:** Utica. **Station DMA:** Utica, NY. **Rank:** 166.

**Nielsen Data:** Not available.

**WWTI**  
**Ch. 50**

**Network Service:** ABC.

**Licensee:** Central NY News Inc., 1155 Connecticut Ave. NW, c/o Rubin, Winston, Suite 600, Washington, DC 20036.

**Studio:** 1222 Arsenal St., Watertown, NY 13601.

**Mailing Address:** Box 6250, Watertown, NY 13601.

**Phone:** 315-785-8850. **Fax:** 315-785-0127.

**E-mail:** davidmales@clearchannel.com

**Web Site:** http://www.wwti50.com

**Technical Facilities:** Channel No. 50 (686-692 MHz). Authorized power: 1000-kw max. visual, 100-kw aural. Antenna: 1268-ft above av. terrain, 975-ft. above ground, 2470-ft. above sea level.

Latitude	43°	52'	47"
Longitude	75°	43'	11"

**Transmitter:** Hayes Rd., near Denmark.

**Digital Facilities:** Channel No. 21 (512-518 MHz). Power: 25-kw max. visual, aural. Antenna: 1086-ft above av. terrain, 801-ft. above ground, 2297-ft. above sea level.

Latitude	43°	52'	47"
Longitude	75°	43'	12"

**FCC Digital File Number:** BPCDT-19991029ABH. Granted: November 18, 2003.

**Note:** Latitude and longitude coordinates shown are based on the North American Datum of 1927 (NAD 27) as currently required by the Mass Media Bureau of the FCC.

**Ownership:** Clear Channel Communications Inc. (Group Owner).

**Began Operation:** January 3, 1988.

**Represented (sales):** Blair Television.

**Represented (legal):** Rubin, Winston, Diercks, Harris & Cooke LLP.

**Personnel:**

**David J. Males**, General Manager & National Sales Manager.

**Peter Downey**, General Sales Manager.

**John Moore**, News Director.

**Keith Rudes**, Chief Engineer.

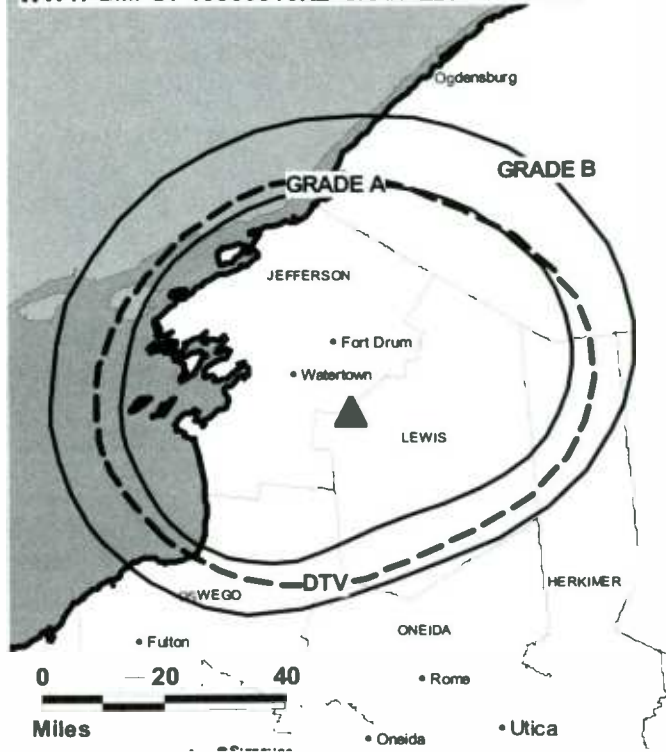
**Vince Spicolo**, Program Director.

**Bobby Walker**, Production & Creative Services Director.

**Bill Doyle**, Local Sales Manager.

**Rates:** On request.

WWTI BMPCT-19860916KL GRANTED: 10/31/1986



© 2006 Warren Communications News

**City of License:** Watertown. **Station DMA:** Watertown, NY. **Rank:** 178.

Circulation © 2005 Nielsen. Coverage based on Nielsen study.

GrandTotal	Cable TV Households	Non-cable TV Households	Total TV Households
Estimated Station Totals *	65,400	28,990	94,390
Average Weekly Circulation (2005)	33,727	5,569	39,296
Average Daily Circulation (2005)			15,895
Station DMA Total	Cable TV Households	Non-cable TV Households	Total TV Households
Estimated Station Totals *	65,400	28,990	94,390
Average Weekly Circulation (2005)	33,727	5,569	39,296
Average Daily Circulation (2005)			15,895

\*Estimated station totals are sums of the Nielsen TV and Cable TV household estimates for each county in which the station registers viewing of more than 5% as per the Nielsen Survey Methods.

**New York — Watertown**

**WWTI-DT  
Ch. 21**

**Network Service:** ABC.

**Licensee:** Central NY News Inc., 1155 Connecticut Ave. NW, Ruben, Winston, Suite 600, Washington, DC 20036.

**Studio:** 1222 Arsenal St., Watertown, NY 13601.

**Mailing Address:** Box 6250, Watertown, NY 13601.

**Phone:** 315-785-8850. **Fax:** 315-785-0127.

**E-mail:** davidmales@clearchannel.com

**Web Site:** <http://www.newswatch50.com>

**Technical Facilities:** Channel No. 21 (512-518 MHz). Authorized power: 25-kw max. visual, aural. Antenna: 1086-ft above av. terrain, 801-ft. above ground, 2297-ft. above sea level.

Latitude	43°	52'	47"
Longitude	75°	43'	12"

**Note:** Latitude and longitude coordinates shown are based on the North American Datum of 1927 (NAD 27) as currently required by the Mass Media Bureau of the FCC.

**Ownership:** Clear Channel Communications Inc. (Group Owner).

**Began Operation:** Station operating; no on-air date

**Represented (sales):** Blair Television.

**Represented (legal):** Ruben, Winston, Diercks, Harris & Cooke LLP.

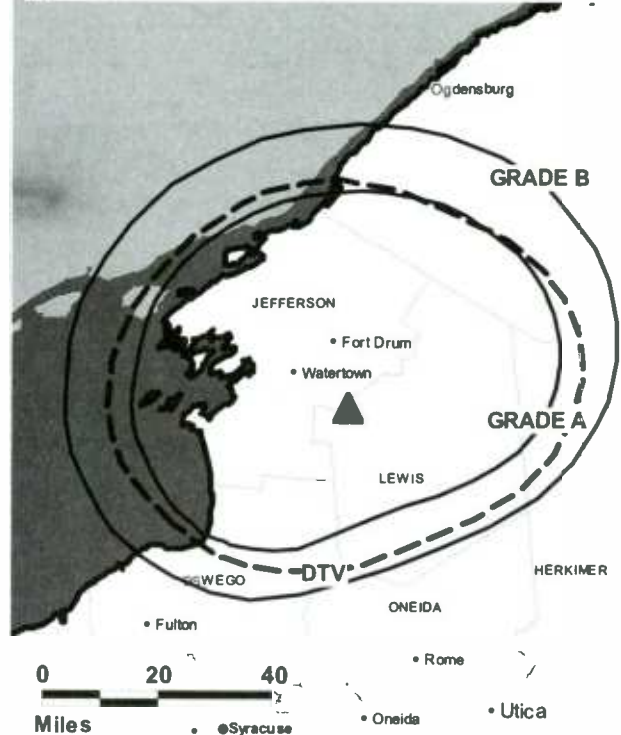
**Personnel:**

**David J. Males**, General Manager.

**Bill Doyle**, Local Sales Manager.

**City of License:** Watertown. **Station DMA:** Watertown, NY. **Rank:** 178.

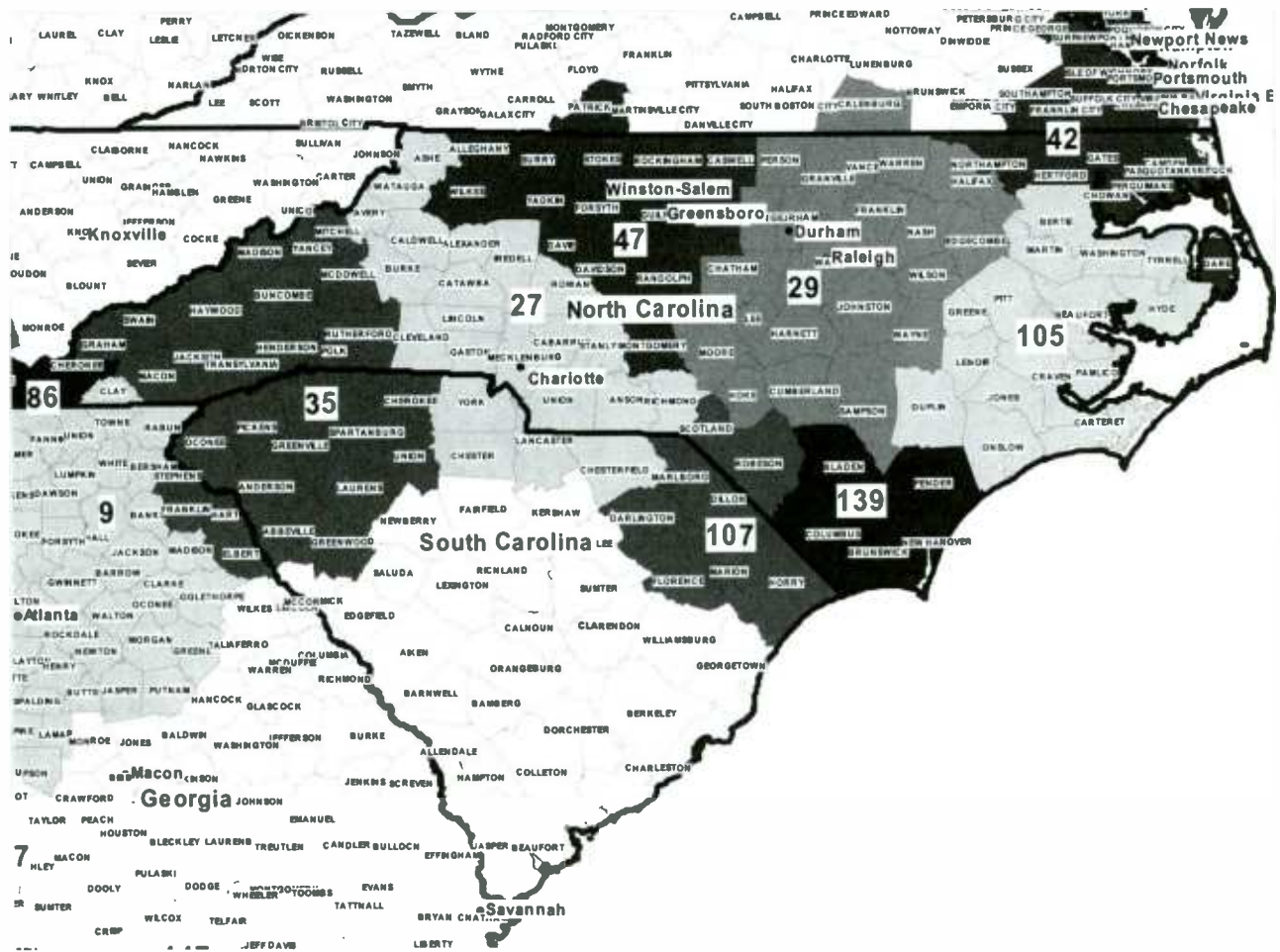
WWTI-DT BMPCDT-20021018AAF GRANTED: 11/18/2003



© 2006 Warren Communications News

Nielsen Data: Not available.





© 2006 Warren Communications News

MARKET	NIelsen DMA TV HOUSEHOLDS	RANK	MARKET AREA COMMERCIAL STATIONS
Atlanta, GA	2,097,220	9	WAGA (5); WAGA-DT (27); WATL (36); WATL-DT (25); WGCL-DT (19); WGCL-TV (46); WHSG-DT (44); WHSG-TV (63); WPXA (14); WPXA-DT (51); WSB-DT (39); WSB-TV (2); WTBS (17); WTBS-DT (20); WUPA (69); WUPA-DT (43); WUVG-DT (48); WUVG-TV (34); WXIA-DT (10); WXIA-TV (11)
Charlotte, NC	1,020,130	27	WAXN-DT (50); WAXN-TV (64); WBTV (3); WBTV-DT (23); WCCB (18); WCCB-DT (27); WCNC-DT (22); WCNC-TV (36); WHKY-DT (40); WHKY-TV (14); WJZY (46); WJZY-DT (47); WSOC-DT (34); WSOC-TV (9); WWWW (55); WWWW-DT (39)
Raleigh-Durham (Fayetteville), NC	985,200	29	WFPX (62); WFPX-DT (36); WFLA (22); WFLA-DT (57); WNCN (17); WNCN-DT (55); WRAL-DT (53); WRAL-TV (5); WRAY-DT (42); WRAY-TV (30); WRAZ (50); WRAZ-DT (49); WRDC (28); WRDC-DT (27); WRPX (47); WRPX-DT (15); WTVD (11); WTVD-DT (52); WUVC-DT (38); WUVC-TV (40)
Greenville-Spartanburg-Anderson, SC-Asheville, NC	815,460	35	WASV-DT (45); WASV-TV (62); WBSC-DT (14); WBSC-TV (40); WGGG-DT (35); WGGG-TV (16); WHNS (21); WHNS-DT (57); WLOS (13); WLOS-DT (56); WNEG-TV (32); WSPA-DT (53); WSPA-TV (7); WYFF (4); WYFF-DT (59)
Norfolk-Portsmouth-Newport News, VA	704,810	42	WAVY-DT (31); WAVY-TV (10); WGNT (27); WGNT-DT (50); WPXV (49); WPXV-DT (46); WSKY-TV (4); WTKR (3); WTKR-DT (40); WTVZ-DT (38); WTVZ-TV (33); WVBT (43); WVBT-DT (29); WVEC-DT (41); WVEC-TV (13)
Greensboro-High Point-Winston Salem, NC	652,020	47	WFMY-DT (51); WFMY-TV (2); WGHP (8); WGHP-DT (35); WGPX (16); WGPX-DT (14); WLXI-DT (43); WLXI-TV (61); WTWB-DT (19); WTWB-TV (20); WUPN-DT (33); WUPN-TV (48); WXII (12); WXII-DT (31); WXLV-DT (29); WXLV-TV (45)
Chattanooga, TN	354,230	86	WDEF-DT (47); WDEF-TV (12); WDSI-DT (40); WDSI-TV (61); WELF-DT (16); WELF-TV (23); WFLI-TV (53); WRCB-DT (13); WRCB-TV (3); WTVC (9); WTVC-DT (35)
Greenville-New Bern-Washington, NC	271,130	105	WCTI-DT (48); WCTI-TV (12); WEPX (38); WFXI (8); WFXI-DT (24); WITN-DT (32); WITN-TV (7); WNCT-DT (10); WNCT-TV (9); WPXU-DT (34); WPXU-TV (35); WYDO (14)
Myrtle Beach-Florence, SC	265,770	107	WBTW (13); WBTW-DT (56); WFXB (43); WFXB-DT (18); WPDE-DT (16); WPDE-TV (15); WWMB (21); WWMB-DT (20)
Wilmington, NC	167,810	139	WECT (6); WECT-DT (44); WSFX-DT (30); WSFX-TV (26); WWAY (3); WWAY-DT (46)

(Continued on next page)

North Carolina *Digital* Station Totals as of  
October 1, 2005

	VHF	UHF	TOTAL
Commercial Television	1	34	35
Educational Television	1	11	12
	2	45	47

North Carolina Analog Station Totals as of  
October 1, 2005

	VHF	UHF	TOTAL
Commercial Television	15	23	38
Educational Television	2	10	12
	17	33	50

**WASV-DT**  
**Ch. 45**

**Network Service:** UPN.

**Grantee:** Media General Broadcasting of South Carolina Holdings Inc., 333 E. Franklin St., Richmond, VA 23219.

**Studio:** 250 International Dr., Spartanburg, SC 29303.

**Mailing Address:** Box 1717, Spartanburg, SC 29304.

**Phone:** 864-576-7777. **Fax:** 864-595-4615.

**E-mail:** upn62@wasv.com

**Web Site:** http://www.wasv.com

**Technical Facilities:** Channel No. 45 (656-662 MHz). Authorized power: 1000-kw max. visual. Antenna: 1821-ft above av. terrain, 696-ft. above ground.

Latitude	35°	13'	20"
Longitude	82°	32'	58"

**Note:** Latitude and longitude coordinates shown are based on the North American Datum of 1927 (NAD 27) as currently required by the Mass Media Bureau of the FCC.

**Ownership:** Media General Inc. (Group Owner).

**Began Operation:** March 8, 2002. Station operating under Special Temporary Authority at 48-kw max. visual.

**Personnel:**

**Phil Lane**, Vice President & General Manager.

**Brian Marsh**, Station & General Sales Manager.

**Kelly Oliver**, Local Sales Manager.

**Ken Elmore**, News Director.

**Ron Peeler**, Chief Engineer.

**Laura Nunamacher**, Business Manager.

**Shukriyyah Fareed**, Program Director.

**Bill Shatten**, Promotion & Public Affairs Manager.

WASV-DT BPCDT-19991101AGU GRANTED: 1/24/2001



© 2006 Warren Communications News

**Heather Campbell**, Production Manager.

**Gladys Davis**, Traffic Manager.

**City of License:** Asheville.

**Station DMA:** Greenville-Spartanburg-Anderson, SC-Asheville, NC. **Rank:** 35.

**Nielsen Data:** Not available.

**WASV-TV**  
**Ch. 62**

**Network Service:** UPN.

**Licensee:** Media General Broadcasting of South Carolina Holdings Inc., 333 E. Franklin St., Richmond, VA 23219.

**Studio:** 250 International Dr., Spartanburg, SC 29303.

**Mailing Address:** Box 1717, Spartanburg, SC 29304.

**Phone:** 864-576-7777. **Fax:** 864-595-4615.

**E-mail:** upn62@wasv.com

**Web Site:** http://www.wasv.com

**Technical Facilities:** Channel No. 62 (758-764 MHz). Authorized power: 5000-kw max. visual. Antenna: 1823-ft above av. terrain, 696-ft. above ground, 4121-ft. above sea level.

Latitude 35° 13' 20"  
Longitude 82° 32' 58"

**Digital Facilities:** Channel No. 45 (656-662 MHz). Power: 1000-kw max. visual. Antenna: 1821-ft above av. terrain, 696-ft. above ground.

Latitude 35° 13' 20"  
Longitude 82° 32' 58"

**FCC Digital File Number:** BPCDT-19991101AGU. Granted: January 24, 2001.

**Note:** Latitude and longitude coordinates shown are based on the North American Datum of 1927 (NAD 27) as currently required by the Mass Media Bureau of the FCC.

**Multichannel TV Sound:** Stereo only.

**Satellite Earth Stations:** Transmitter Harris; Microdyne, KC-band; Andrew, KC-band.

**LMA:** Local marketing agreement with WSPA-TV (C), Spartanburg.

**Ownership:** Media General Inc. (Group Owner).

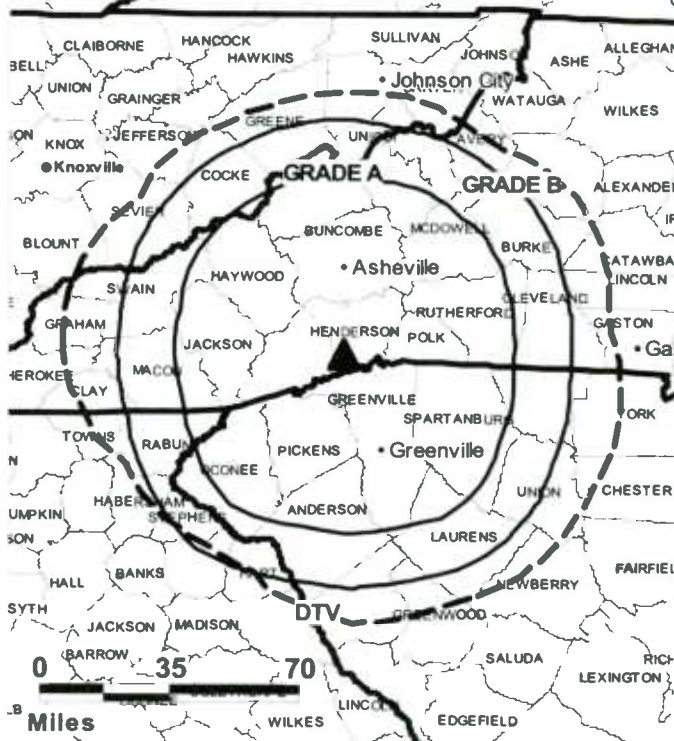
**Began Operation:** June 1, 1986. Due to financial & technical difficulties, station ceased operations from early 1991 until April 1994, when it resumed service at reduced power. On January 17, 1996, storm caused tower to collapse. Station resumed operations August 1996. Sale to present owner by Pappas Telecasting Companies approved by FCC January 15, 2002.

**Represented (legal):** Borsari & Paxson.

**Personnel:**

- Phil Lane, Vice President & General Manager.
- Brian Marsh, Station & General Sales Manager.
- Kelly Oliver, Local Sales Manager.
- Ken Elmore, News Director.
- Ron Peeler, Chief Engineer.
- Laura Nunamacher, Business Manager.
- Shukriyyah Fareed, Program Director.
- Bill Shatten, Promotion & Public Affairs Manager.
- Heather Campbell, Production Manager.
- Gladys Davis, Traffic Manager.

WASV-TV BPCT-19970401KE GRANTED: 11/9/1998



© 2006 Warren Communications News

**Rates:** On request.

**City of License:** Asheville.

**Station DMA:** Greenville-Spartanburg-Anderson, SC-Asheville, NC. Rank: 35.

Circulation © 2005 Nielsen. Coverage based on Nielsen study.

GrandTotal	Cable	Non-cable	Total
	TV Households	TV Households	TV Households
Estimated Station Totals *	439,610	350,270	789,880
Average Weekly Circulation (2005)	100,328	74,058	174,386
Average Daily Circulation (2005)			50,129
Station DMA Total	Cable	Non-cable	Total
	TV Households	TV Households	TV Households
Estimated Station Totals *	432,690	329,470	762,160
Average Weekly Circulation (2005)	99,286	72,940	172,226
Average Daily Circulation (2005)			49,870
Other DMA Total	Cable	Non-cable	Total
	TV Households	TV Households	TV Households
Estimated Station Totals *	6,920	20,800	27,720
Average Weekly Circulation (2005)	1,042	1,118	2,160
Average Daily Circulation (2005)			259

\*Estimated station totals are sums of the Nielsen TV and Cable TV household estimates for each county in which the station registers viewing of more than 5% as per the Nielsen Survey Methods.



**WLOS**

**Ch. 13**

**(Affiliated with WBSC-TV, Anderson)**

**Network Service:** ABC.

**Licensee:** WLOS Licensee LLC, c/o Shaw Pittman LLP, 2300 N St. NW, Washington, DC 20037-1128.

**Studios:** 110 Technology Dr., Asheville, NC 28803; 100 Verdae Blvd., Suite 410, Greenville, SC 29607.

**Mailing Address:** Box 1300, Asheville, NC 28802.

**Phone:** 864-297-1313 (Greenville); 828-684-1340 (Asheville).

**Fax:** 864-297-8085 (Greenville).

**E-mail:** news@wlos.com

**Web Site:** http://www.wlos.com

**Technical Facilities:** Channel No. 13 (210-216 MHz). Authorized power: 178-kw visual, 19.6-kw aural. Antenna: 2804-ft above av. terrain, 339-ft. above ground, 6056-ft. above sea level.

Latitude 35° 25' 32.21"  
Longitude 82° 45' 25.06"

**Transmitter:** Mount Pisgah.

**Digital Facilities:** Channel No. 56 (722-728 MHz). Power: 647-kw max. visual. Antenna: 2799-ft above av. terrain, 305-ft. above ground.

Latitude 35° 25' 32"  
Longitude 82° 45' 25"

**FCC Digital File Number:** BPCDT-19991018AAW. Granted: October 11, 2000.

**Note:** Latitude and longitude coordinates shown are based on the North American Datum of 1927 (NAD 27) as currently required by the Mass Media Bureau of the FCC.

**Satellite Earth Stations:** Transmitter RCA; AFC, 3.6-meter Ku-band; Comtech, 5-meter Ku-band; Vertex, 6.1-meter C-band; Standard Communications, M/A-Corn, DX Antenna receivers.

**SNG Mobile Dish:** Andrew, 2.4-meter Ku-band.

**News Services:** UPI, Carolina News Network, AP.

**LMA:** Local marketing agreement with WBSC-TV (I), Anderson.

**Ownership:** Sinclair Broadcast Group Inc. (Group Owner).

**Began Operation:** September 18, 1954. Sale to Anchor Media Holdings by Wometco Broadcasting Co. approved by FCC April 10, 1987. Transfer of control to Continental Broadcasting approved by FCC June 30, 1993. Sale to Better Communications approved by FCC July 20, 1994 (Television Digest, Vol. 34:20). Sale to present owner by Better Communications approved by FCC June 27, 1997.

**Represented (sales):** Millennium Sales & Marketing.

**Represented (legal):** Shaw Pittman.

**Represented (engineering):** Smith & Fisher.

**Personnel:**

**Jack Connors,** General Manager.

**Audra Swain,** General Sales Manager.

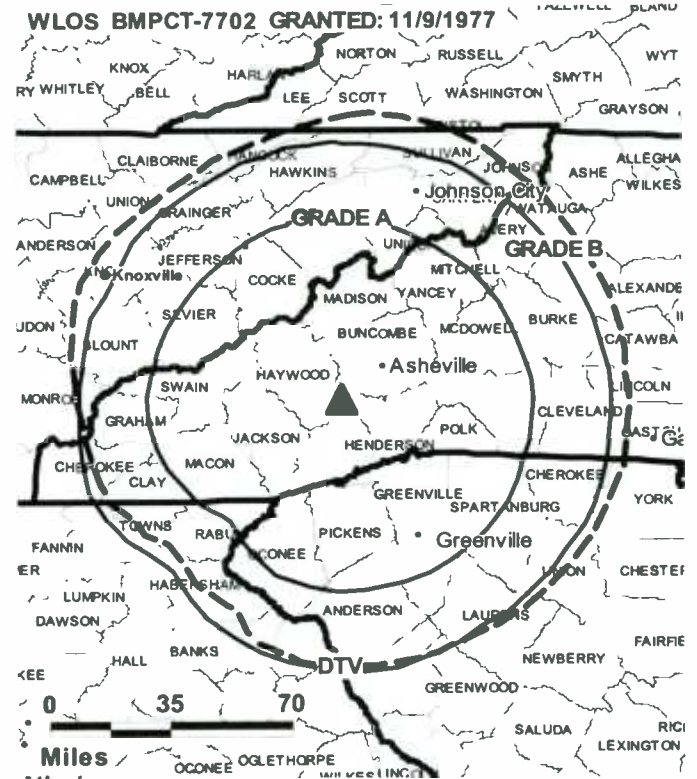
**Greg Conner,** Local Sales Manager.

**Ron Bass,** Local Sales Manager.

**Tracy Bazon,** National Sales Manager.

**Tom Loebig,** News Director.

**Jim Carrier,** Chief Engineer.



© 2006 Warren Communications News

**Darrell Rhoden,** Business Manager.

**Guy Chancey,** Program & Promotion Director.

**Debbie Barnstable,** Research Director.

**Geraldine Destasio,** Traffic Manager.

**Highest 30 Sec. Rate:** \$2000.

**City of License:** Asheville.

**Station DMA:** Greenville-Spartanburg-Anderson, SC-Asheville, NC. Rank: 35.

Circulation © 2005 Nielsen. Coverage based on Nielsen study.

GrandTotal	Cable TV Households	Non-cable TV Households	Total TV Households
Estimated Station Totals *	519,310	368,880	888,190
Average Weekly Circulation (2005)	304,331	183,572	487,903
Average Daily Circulation (2005)			238,368
Station DMA Total	Cable TV Households	Non-cable TV Households	Total TV Households
Estimated Station Totals *	460,460	333,030	793,490
Average Weekly Circulation (2005)	292,272	181,135	473,407
Average Daily Circulation (2005)			234,212
Other DMA Total	Cable TV Households	Non-cable TV Households	Total TV Households
Estimated Station Totals *	58,850	35,850	94,700
Average Weekly Circulation (2005)	12,059	2,437	14,496
Average Daily Circulation (2005)			4,156

\*Estimated station totals are sums of the Nielsen TV and Cable TV household estimates for each county in which the station registers viewing of more than 5% as per the Nielsen Survey Methods.

**WLOS-DT**  
**Ch. 56**

**Network Service:** WBN, ABC.

**Grantee:** WLOS Licensee LLC, c/o Shaw Pittman LLP, 2300 N St. NW, Washington, DC 20037-1128.

**Studios:** 100 Verdae Blvd., Suite 410, Greenville, SC 29607; 110 Technology Dr., Asheville, NC 28803.

**Mailing Address:** Box 1300, Asheville, NC 28802.

**Phone:** 864-297-1313; 828-684-1340. **Fax:** 864-297-8085.

**E-mail:** news@wlos.com

**Web Site:** http://www.wlos.com

**Technical Facilities:** Channel No. 56 (722-728 MHz). Authorized power: 647-kw max. visual. Antenna: 2799-ft above av. terrain, 305-ft. above ground.

Latitude	35°	25'	32"
Longitude	82°	45'	25"

**Note:** Latitude and longitude coordinates shown are based on the North American Datum of 1927 (NAD 27) as currently required by the Mass Media Bureau of the FCC.

**Ownership:** Sinclair Broadcast Group Inc. (Group Owner).

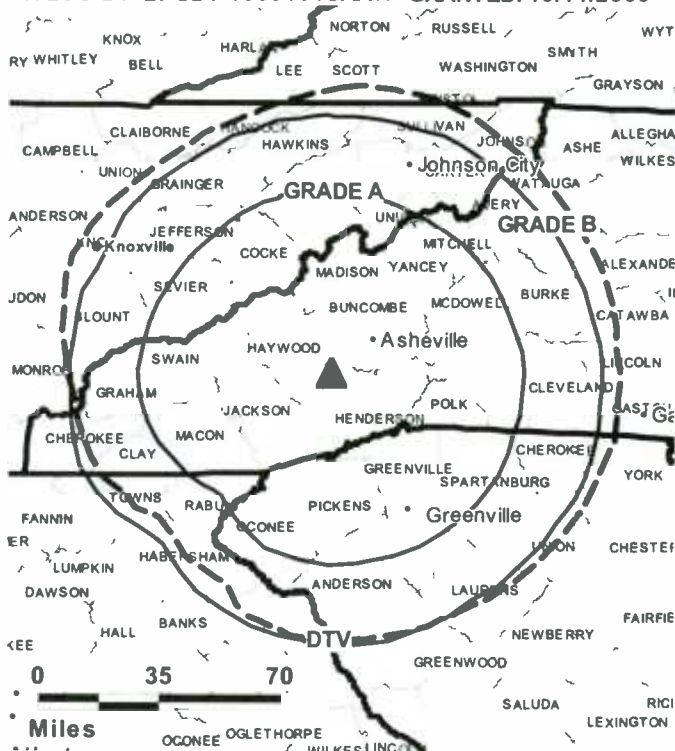
**Began Operation:** October 1, 2002. Standard Definition. Station operating under Special Temporary Authority at 14.9-kw max. visual.

**Represented (sales):** Millennium Sales & Marketing.

**Personnel:**

- Jack Connors, General Manager.
- Audra Swain, General Sales Manager.
- Greg Conner, Local Sales Manager.
- Ron Bass, Local Sales Manager.
- Tracy Bazon, National Sales Manager.
- Tom Loebig, News Director.
- Jim Carrier, Chief Engineer.
- Darrell Rhoden, Business Manager.

**WLOS-DT BPCDT-19991018AAW GRANTED: 10/11/2000**



© 2006 Warren Communications News

**Guy Chancey**, Program & Promotion Director.

**Debbie Barnstable**, Research Director.

**Geraldine Destasio**, Traffic Manager.

**City of License:** Asheville.

**Station DMA:** Greenville-Spartanburg-Anderson, SC-Asheville, NC. **Rank:** 35.

**Nielsen Data:** Not available.



**North Carolina — Belmont**

**WJZY**  
**Ch. 46**

**Network Service:** UPN.

**Licensee:** WJZY-TV Inc., Box 668400, Charlotte, NC 28266-8400.

**Studio:** 3501 Performance Rd., Charlotte, NC 28214.

**Mailing Address:** 3501 Performance Rd., Charlotte, NC 28214.

**Phone:** 704-398-0046. **Fax:** 704-393-8407.

**E-mail:** info@upn46.com

**Web Site:** http://www.upn46.com

**Technical Facilities:** Channel No. 46 (662-668 MHz). Authorized power: 5000-kw max. visual, 500-kw aural. Antenna: 1948-ft above av. terrain, 1921-ft. above ground, 2721-ft. above sea level.

Latitude 35° 21' 44"  
Longitude 81° 09' 19"

**Transmitter:** 2.9-mi. NE of Dallas, 0.7-mi. SE of intersection of Hwys. 1001 & 1836.

**Digital Facilities:** Channel No. 47 (668-674 MHz). Power: 225-kw max. visual. Antenna: 1814-ft above av. terrain, 1780-ft. above ground.

Latitude 35° 21' 44"  
Longitude 81° 09' 19"

**FCC Digital File Number:** BPCDT-19990927AAK. Granted: January 11, 2001.

**Note:** Latitude and longitude coordinates shown are based on the North American Datum of 1927 (NAD 27) as currently required by the Mass Media Bureau of the FCC.

**Multichannel TV Sound:** Stereo and separate audio program.

**Satellite Earth Stations:** Transmitter Astron; United Satellite Systems, 4.5-meter Ku-band; United Satellite Systems, 5-meter C-band; Scientific-Atlanta receivers.

**Ownership:** Capitol Broadcasting Co. Inc. (Group Owner).

**Began Operation:** July 8, 1987. Sale to present owner approved by FCC November 20, 1987.

**Represented (sales):** TeleRep Inc.

**Represented (legal):** Holland & Knight LLP.

**Represented (engineering):** Moffet, Larson & Johnson Inc.

**Personnel:**

**Willi Davis**, Vice President & General Manager.

**Shawn Harris**, General Sales Manager.

**Matthew Livoti**, Local Sales Manager.

**Brian Corrigan**, National Sales Manager.

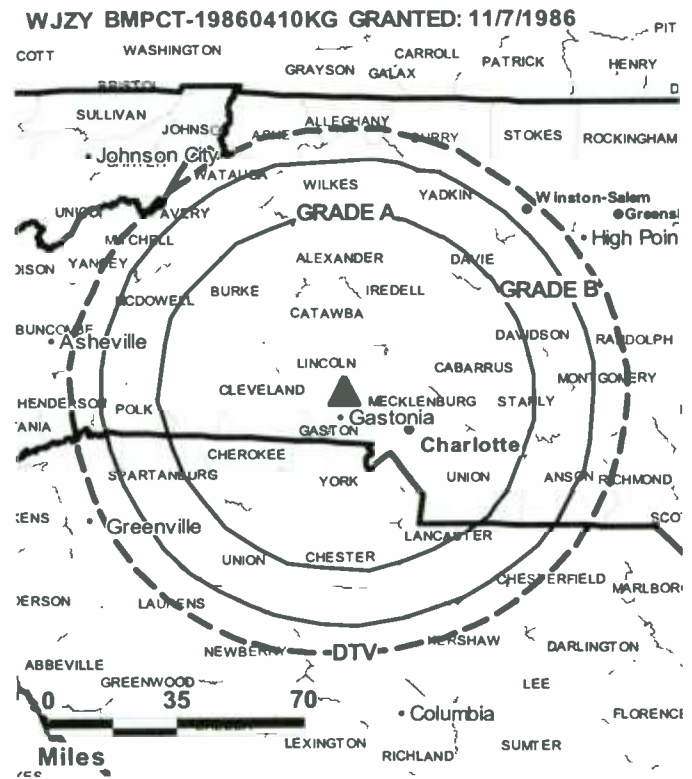
**John Bishop**, Engineering Manager.

**Jacqueline Draper**, Business Manager.

**Joe Heaton**, Program Director.

**Andre Boyd**, Promotion & Marketing Manager.

**Mary Sellars**, Traffic Manager.



© 2006 Warren Communications News

**Rates:** On request.

**City of License:** Belmont. **Station DMA:** Charlotte, NC. **Rank:** 27.

Circulation © 2005 Nielsen. Coverage based on Nielsen study.

GrandTotal	Cable TV Households	Non-cable TV Households	Total TV Households
Estimated Station Totals *	704,110	425,530	1,129,640
Average Weekly Circulation (2005)	184,115	104,982	289,097
Average Daily Circulation (2005)			90,649
Station DMA Total	Cable TV Households	Non-cable TV Households	Total TV Households
Estimated Station Totals *	658,040	331,920	989,960
Average Weekly Circulation (2005)	175,456	96,855	272,311
Average Daily Circulation (2005)			85,759
Other DMA Total	Cable TV Households	Non-cable TV Households	Total TV Households
Estimated Station Totals *	46,070	93,610	139,680
Average Weekly Circulation (2005)	8,659	8,127	16,786
Average Daily Circulation (2005)			4,890

\*Estimated station totals are sums of the Nielsen TV and Cable TV household estimates for each county in which the station registers viewing of more than 5% as per the Nielsen Survey Methods.

North Carolina — Belmont

**WJZY-DT**  
**Ch. 47**

**Network Service:** UPN.

**Grantee:** WJZY-TV Inc., 3501 Performance Rd., Charlotte, NC 28214.

**Studio:** 3501 Performance Rd., Charlotte, NC 28214-9056.

**Mailing Address:** Box 668400, Charlotte, NC 28266-8400.

**Phone:** 704-398-0046. **Fax:** 704-393-8407.

**E-mail:** info@wjzy.com

**Web Site:** http://www.upn46.com

**Technical Facilities:** Channel No. 47 (668-674 MHz). Authorized power: 225-kw max. visual. Antenna: 1814-ft above av. terrain, 1780-ft. above ground.

Latitude	35°	21'	44"
Longitude	81°	09'	19"

**Note:** Latitude and longitude coordinates shown are based on the North American Datum of 1927 (NAD 27) as currently required by the Mass Media Bureau of the FCC.

**Ownership:** Capitol Broadcasting Co. Inc. (Group Owner).

**Began Operation:** May 14, 2002. Station operating under Special Temporary Authority at 400-kw max. visual.

**Represented (legal):** Holland & Knight LLP.

**Represented (sales):** TeleRep Inc.

**Personnel:**

**Will Davis**, Vice President & General Manager.

**Shawn Harris**, General Sales Manager.

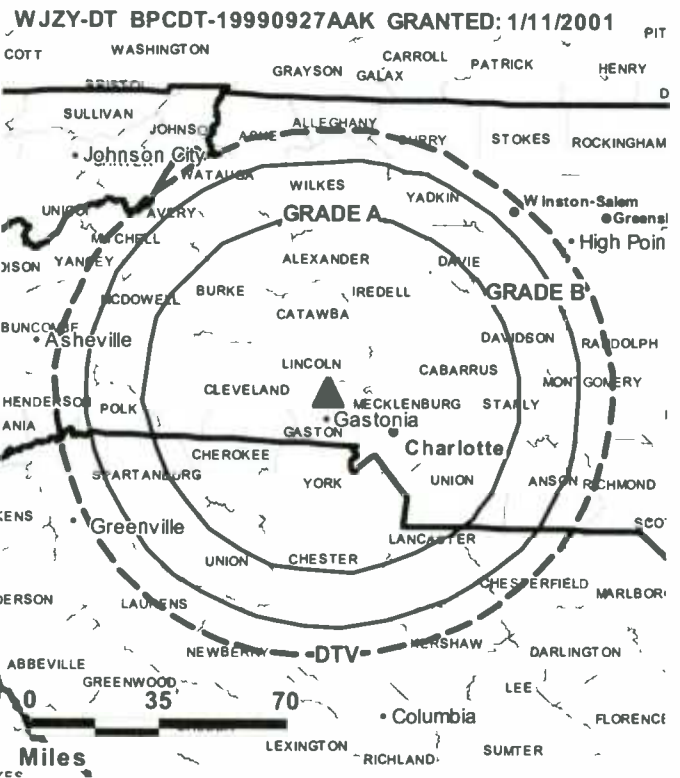
**Matthew Livoti**, Local Sales Manager.

**Brian Corrigan**, National Sales Manager.

**John Bishop**, Engineering Manager.

**Jacqueline Draper**, Business Manager.

**Joe Heaton**, Program Director.



© 2006 Warren Communications News

**Andre Boyd**, Manager of Marketing & Promotions.

**Mary Sellers**, Traffic Manager.

**City of License:** Belmont. **Station DMA:** Charlotte, NC. **Rank:** 27.

**Nielsen Data:** Not available.

**WGPX**  
**Ch. 16**

**Network Service:** PAX.

**Licensee:** Paxson Greensboro License Inc., 601 Clearwater Park Rd., West Palm Beach, FL 33401.

**Studio:** 1114 N. O'Henry Blvd., Greensboro, NC 27405.

**Sales Office:** 700 Coliseum Dr., Winston-Salem, NC 27106.

**Mailing Address:** 1114 N. O'Henry Blvd., Greensboro, NC 27405.

**Phone:** 336-272-9227. **Fax:** 336-703-6138.

**E-mail:** ghaywood@hearst.com

**Web Site:** http://www.pax.net

**Technical Facilities:** Channel No. 16 (482-488 MHz). Authorized power: 4970-kw max. visual. Antenna: 791-ft above av. terrain, 774-ft. above ground, 1512-ft. above sea level.

Latitude 36° 14' 54"  
Longitude 79° 39' 21"

**Transmitter:** Approx. 0.4-mi. E of US 29, 0.5-mi. W of Rte. 2629, 0.3-mi. N of Rockingham/Guilford county line.

**Digital Facilities:** Channel No. 14 (470-476 MHz). Power: 95-kw max. visual. Antenna: 699-ft above av. terrain, 690-ft. above ground, 1428-ft. above sea level.

Latitude 36° 14' 54"  
Longitude 79° 39' 21"

**FCC Digital File Number:** BPDCT-990507KG. Granted: March 14, 2003.

**Note:** Latitude and longitude coordinates shown are based on the North American Datum of 1927 (NAD 27) as currently required by the Mass Media Bureau of the FCC.

**Satellite Earth Station:** Transmitter Comark; Paraclypse, 3-meter C-band; M/A-Corn, ChannelMaster receivers.

**Ownership:** Paxson Communications Corp. (Group Owner).

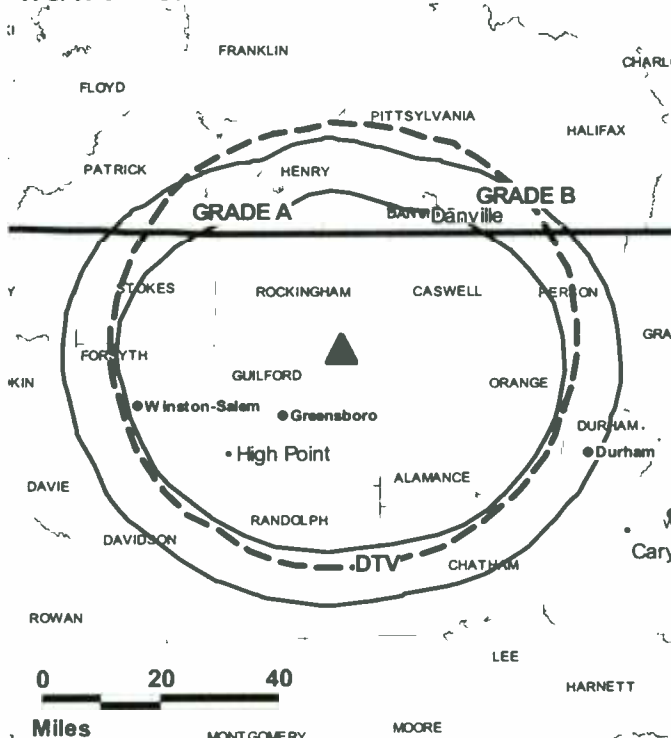
**Began Operation:** August 7, 1984. Sale of 20% to Carmelo Selestre from Keam family members approved by FCC November 7, 1984. Sale to Television Communications Inc. (Jack Rehburg, et al.) approved by FCC November 20, 1985. Sale to present owner by Television Communications Inc. approved by FCC July 15, 1996 (Television Digest, Vol. 36:19).

**Represented (legal):** Dow, Lohnes & Albertson PLLC.

**Personnel:**

- Glenn Haywood, General Manager.
- Denise Sappington, Sales Manager.
- Susan Chappell, National Sales Manager.
- Keith Coleman, Master Control Supervisor.
- Oana Lambert, Business Manager.
- Leslie Cofield, Promotion Director.
- Stephanie Black, Traffic Manager.
- Eric Brown, Public Affairs Director.

WGPX BMPCT-19841119KJ GRANTED: 12/11/1984



© 2006 Warren Communications News

**Highest 30 Sec. Rate:** \$75.

**City of License:** Burlington.

**Station DMA:** Greensboro-High Point-Winston Salem, NC. **Rank:** 47.

Circulation © 2005 Nielsen. Coverage based on Nielsen study.

GrandTotal	Cable TV Households	Non-cable TV Households	Total TV Households
Estimated Station Totals *	435,400	236,030	671,430
Average Weekly Circulation (2005)	59,157	27,327	86,484
Average Daily Circulation (2005)			21,748
Station DMA Total	Cable TV Households	Non-cable TV Households	Total TV Households
Estimated Station Totals *	435,400	173,690	609,090
Average Weekly Circulation (2005)	59,157	22,330	81,487
Average Daily Circulation (2005)			20,811
Other DMA Total	Cable TV Households	Non-cable TV Households	Total TV Households
Estimated Station Totals *	0	62,340	62,340
Average Weekly Circulation (2005)	0	4,997	4,997
Average Daily Circulation (2005)			937

\*Estimated station totals are sums of the Nielsen TV and Cable TV household estimates for each county in which the station registers viewing of more than 5% as per the Nielsen Survey Methods.

North Carolina — Burlington

WGPX-DT  
Ch. 14

Network Service: PAX.

Grantee: Paxson Communications Corp., 601 Clearwater Park Rd., West Palm Beach, FL 33401.

Studio: 1114 N. O'Henry Blvd., Greensboro, NC 27405.

Sales Office: 700 Coliseum Dr., Winston-Salem, NC 27106.

Mailing Address: 1114 N. O'Henry Blvd., Greensboro, NC 27405.

Phone: 336-272-9227. Fax: 336-703-6138.

E-mail: ghaywood@hearst.com

Web Site: http://www.pax.net

Technical Facilities: Channel No. 14 (470-476 MHz). Authorized power: 95-kw max. visual. Antenna: 699-ft above av. terrain, 690-ft. above ground, 1428-ft. above sea level.

Latitude	36°	14'	54"
Longitude	79°	39'	21"

Transmitter: Approx. 0.62-mi. at 71 degrees T from US. Hwy 29 & Benaja Rd. intersection.

Note: Latitude and longitude coordinates shown are based on the North American Datum of 1927 (NAD 27) as currently required by the Mass Media Bureau of the FCC.

Ownership: Paxson Communications Corp. (Group Owner).

Began Operation: Station operating under Special Temporary Authority at 1.29-kw max. visual; no on-air date

Represented (legal): Dow, Lohnes & Albertson PLLC.

Represented (engineering): du Treil, Lundin & Rackley Inc.

Personnel:

Glenn Haywood, General Manager.

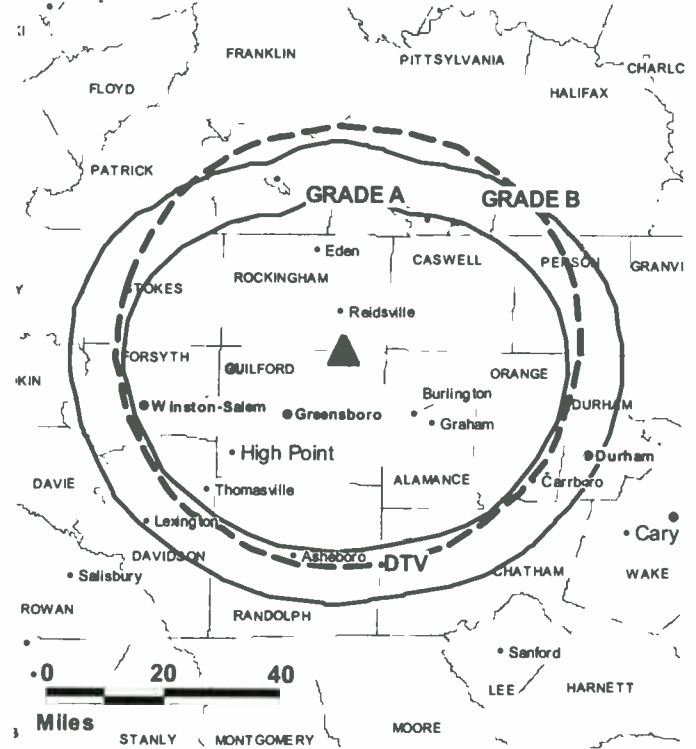
Denise Sappington, Sales Manager.

Susan Chappell, National Sales Manager.

Keith Coleman, Master Control Supervisor.

Dana Lambert, Business Manager.

WGPX-DT BMPCDT-20030123ACH GRANTED: 3/14/2003



© 2006 Warren Communications News

Leslie Cofield, Promotion Director.

Stephanie Black, Traffic Manager.

Eric Brown, Public Affairs Director.

City of License: Burlington.

Station DMA: Greensboro-High Point-Winston Salem, NC. Rank: 47.

Nielsen Data: Not available.

**WBTV**  
**Ch. 3**

**Network Service:** CBS.

**Licensee:** Jefferson-Pilot Communications Co., One Julian Price Place, Charlotte, NC 28208.

**Studio:** One Julian Price Place, Charlotte, NC 28208.

**Mailing Address:** One Julian Price Place, Charlotte, NC 28208.

**Phone:** 704-374-3500. **Fax:** 704-374-3614.

**E-mail:** mmacmillan@wbtv.com

**Web Site:** http://www.wbvtv.com

**Technical Facilities:** Channel No. 3 (60-66 MHz). Authorized power: 100-kw visual, 16.4-kw aural. Antenna: 1775-ft above av. terrain, 1854-ft. above ground, 2572-ft. above sea level.

Latitude 35° 21' 51"  
Longitude 81° 11' 13"

**Transmitter:** Rte. 3, Bob Friday Rd., Dallas.

**Digital Facilities:** Channel No. 23 (524-530 MHz). Power: 1000-kw max. visual. Antenna: 1853-ft above av. terrain, 1932-ft. above ground, 2650-ft. above sea level.

Latitude 35° 21' 51"  
Longitude 81° 11' 13"

**FCC Digital File Number:** BPCDT-970919KE. Granted: October 02, 1997.

**Note:** Latitude and longitude coordinates shown are based on the North American Datum of 1927 (NAD 27) as currently required by the Mass Media Bureau of the FCC.

**Multichannel TV Sound:** Stereo only.

**Satellite Earth Stations:** Transmitter RCA; Satcom Technologies, 5.6-meter Ku-band; Scientific-Atlanta, 7-meter C-band; Scientific-Atlanta, 10-meter C-band; Scientific-Atlanta, Microdyne receivers.

**AM Affiliate:** WBT, 50-kw, 1110 kHz, .

**FM Affiliate:** WBT-FM, 25-kw, 99.3 MHz, WLNK, 100-kw, 107.9 MHz, 1700-ft.

**SNG Mobile Dish:** 2.3-meter Ku-band.

**News Service:** AP.

**Ownership:** Jefferson-Pilot Communications Co. (Group Owner).

**Began Operation:** July 15, 1949.

**Represented (sales):** Petry Television Inc.

**Represented (legal):** Wiley, Rein & Fielding.

**Represented (engineering):** Denny & Associates PC.

**Personnel:**

**John Shreves**, President, Television.

**Mary MacMillan**, Senior Vice President & General Manager.

**Ellen Sondes**, Vice President, Finance.

**John Humphries**, General Sales Manager.

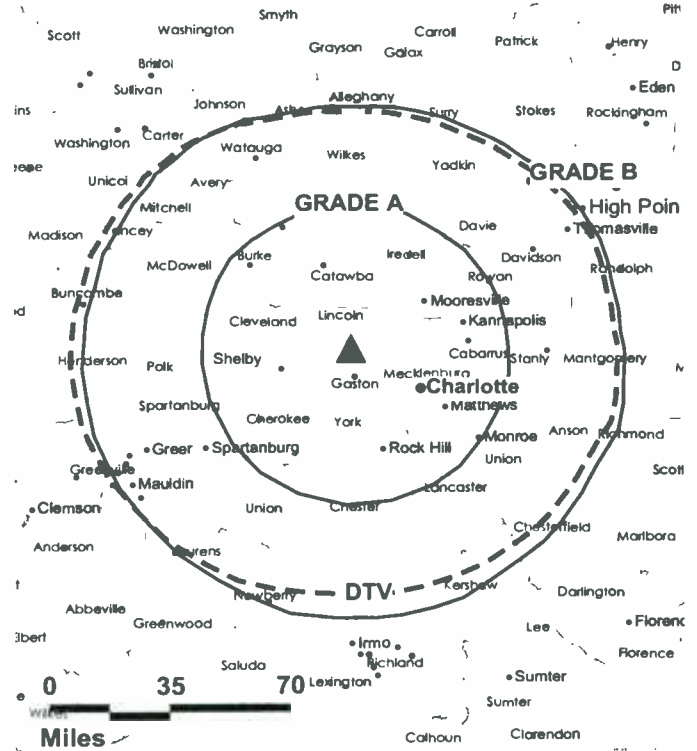
**Mark Miller**, National Sales Manager.

**Derrick Jefferson**, Local Sales Manager.

**Dennis Milligan**, News Director.

**Don Shaw**, Director of Operations.

**WBTV BPCT-971119KH GRANTED: 12/18/97**



© 2006 Warren Communications News

**Dan Cupak**, News Promotion Director.

**Shelly Hill**, Research, Programming & Marketing Director.

**John Steed**, Production Manager.

**Calvin Riddle**, Traffic Manager.

**Rates:** On request.

**City of License:** Charlotte. **Station DMA:** Charlotte, NC. **Rank:** 27.

Circulation © 2005 Nielsen. Coverage based on Nielsen study.

GrandTotal	Cable TV Households	Non-cable TV Households	Total TV Households
Estimated Station Totals *	707,640	421,070	1,128,710
Average Weekly Circulation (2005)	475,582	216,454	692,036
Average Daily Circulation (2005)			343,626
Station DMA Total	Cable TV Households	Non-cable TV Households	Total TV Households
Estimated Station Totals *	658,040	337,070	995,110
Average Weekly Circulation (2005)	459,718	206,583	666,301
Average Daily Circulation (2005)			332,016
Other DMA Total	Cable TV Households	Non-cable TV Households	Total TV Households
Estimated Station Totals *	49,600	84,000	133,600
Average Weekly Circulation (2005)	15,864	9,871	25,735
Average Daily Circulation (2005)			11,610

\*Estimated station totals are sums of the Nielsen TV and Cable TV household estimates for each county in which the station registers viewing of more than 5% as per the Nielsen Survey Methods.





# North Carolina — Charlotte

## WCCB Ch. 18

**Network Service:** FDX.

**Licensee:** North Carolina Broadcasting Partners, One Television Place, Charlotte, NC 28232.

**Studio:** One Television Place, Charlotte, NC 28205.

**Mailing Address:** One Television Place, Charlotte, NC 28205.

**Phone:** 704-372-1800; 704-372-7200. **Fax:** 704-372-3415.

**E-mail:** gbates@fox18wccb.com

**Web Site:** http://www.fox18wccb.com

**Technical Facilities:** Channel No. 18 (494-500 MHz). Authorized power: 2090-kw max. & 1580-kw horizontal visual, & 174-kw horizontal aural. Antenna: 1276-ft. above av. terrain, 1143-ft. above ground, 1943-ft. above sea level.

Latitude 35° 15' 56"  
Longitude 80° 44' 06"

**Transmitter:** 0.5-mi. SE of Newell.

**Digital Facilities:** Channel No. 27 (548-554 MHz). Power: 83.2-kw max. visual. Antenna: 1201-ft. above av. terrain, 1099-ft. above ground, 1880-ft. above sea level.

Latitude 35° 16' 01"  
Longitude 80° 44' 05"

**FCC Digital File Number:** BPCDT-980803K0. Granted: August 20, 1998.

**Note:** Latitude and longitude coordinates shown are based on the North American Datum of 1927 (NAD 27) as currently required by the Mass Media Bureau of the FCC.

**Satellite Earth Stations:** Transmitter Harris; Scientific-Atlanta, 7-meter; Scientific-Atlanta, 10-meter; Scientific-Atlanta receivers.

**Ownership:** Bahakel Communications Ltd. (Group Owner).

**Began Operation:** December 7, 1953. Hugh Deadwyler acquired station as WAYS-TV from G. W. Dowdy & associates for token \$4 in December 1954, then took station off air March 15, 1955 (Television Digest, Vol. 11:12). While in off-air CP status, Deadwyler sold station to Century Advertising, of which he was part owner (Vol. 13:7). Resumed operation September 5, 1961. Century took station off air May 16, 1963. Sale to present owner, who changed call letters from WUTV & resumed operation November 1, 1964, approved by FCC August 20, 1964 (Vol. 4:26, 35).

**Represented (sales):** Eagle Television Sales.

### Personnel:

**Cy N. Bahakel**, President.

**Beverly Bahakel Poston**, Executive Vice President & Chief Operations Officer.

**John Hutchinson**, Vice President & General Manager.

**Bob Davis**, Operations Manager & Engineering Director.

**Gaston Bates**, General Sales Manager.

**Annie Cordell**, Local Sales Manager.

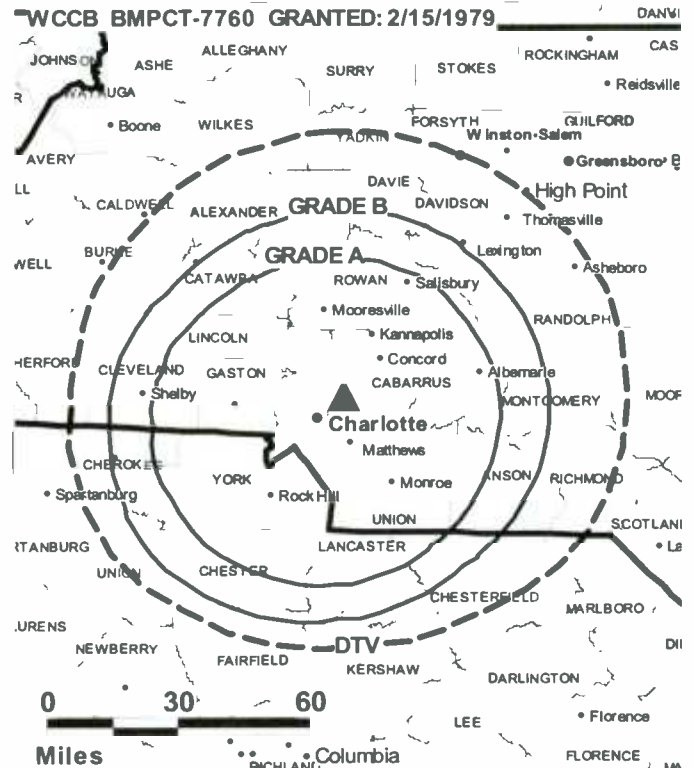
**Christopher Gray**, National Sales Manager.

**Ken White**, News Director.

**Rick Aylette**, Chief Engineer.

**Cathy Hodges**, Business Manager.

**Kimberly Seegars**, Program Director.



© 2006 Warren Communications News

**Jeff Arrowood**, Promotion Director.

**Rick Gamertsfelder**, Production Manager.

**Lou Mauney**, Traffic Manager.

**Highest 30 Sec. Rate:** \$20,000.

**City of License:** Charlotte. **Station DMA:** Charlotte, NC. **Rank:** 27.

Circulation © 2005 Nielsen. Coverage based on Nielsen study.

GrandTotal	Cable TV Households	Non-cable TV Households	Total TV Households
Estimated Station Totals *	685,330	399,250	1,084,580
Average Weekly Circulation (2005)	369,591	178,032	547,623
Average Daily Circulation (2005)			198,093
Station DMA Total	Cable TV Households	Non-cable TV Households	Total TV Households
Estimated Station Totals *	658,040	337,070	995,110
Average Weekly Circulation (2005)	361,990	172,247	534,237
Average Daily Circulation (2005)			195,156
Other DMA Total	Cable TV Households	Non-cable TV Households	Total TV Households
Estimated Station Totals *	27,290	62,180	89,470
Average Weekly Circulation (2005)	7,601	5,785	13,386
Average Daily Circulation (2005)			2,937

\*Estimated station totals are sums of the Nielsen TV and Cable TV household estimates for each county in which the station registers viewing of more than 5% as per the Nielsen Survey Methods.

**North Carolina — Charlotte**

**WCCB-DT  
Ch. 27**

**Network Service:** FOX.

**Licensee:** North Carolina Broadcasting Partners, One Television Place, Charlotte, NC 28232.

**Studio:** One Television Place, Charlotte, NC 28205.

**Mailing Address:** One Television Place, Charlotte, NC 28205.

**Phone:** 704-372-1800; 704-372-7200. **Fax:** 704-376-3415.

**E-mail:** gbates@fox18wccb.com

**Web Site:** http://www.fox18wccb.com

**Technical Facilities:** Channel No. 27 (548-554 MHz). Authorized power: 83.2-kw max. visual. Antenna: 1201-ft above av. terrain, 1099-ft. above ground, 1880-ft. above sea level.

Latitude	35°	16'	01"
Longitude	80°	44'	05"

**Transmitter:** Newell-Hickory Rd.

**Note:** Latitude and longitude coordinates shown are based on the North American Datum of 1927 (NAD 27) as currently required by the Mass Media Bureau of the FCC.

**Ownership:** Bahakel Communications Ltd. (Group Owner).

**Began Operation:** November 1, 2000. Standard Definition.

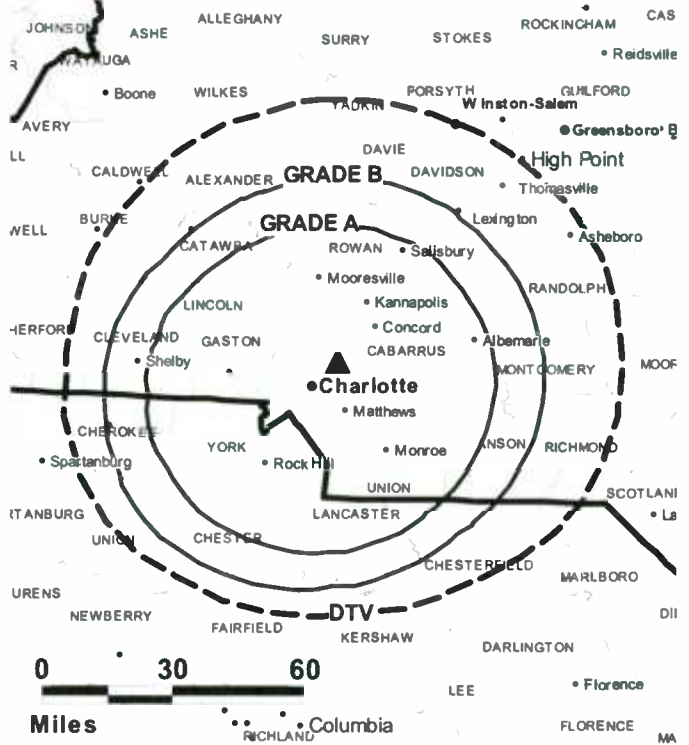
**Represented (sales):** Eagle Television Sales.

**Represented (engineering):** Denny & Associates PC.

**Personnel:**

- Cy N. Bahekel, President.
- Beverly Bahekel Poston, Executive Vice President & Chief Executive Officer.
- John Hutchinson, Vice President & General Manager.
- Bob Davis, Operations Manager & Engineering Director.
- Gaston Bates, General Sales Manager.
- Annie Cordelle, Local Sales Manager.
- Chris Gray, National Sales Manager.
- Ken White, News Director.

**WCCB-DT BMPCDT-19991013ABU GRANTED: 7/20/2000**



© 2006 Warren Communications News

- Rick Aylette, Chief Engineer.
  - Cathy Hodges, Business Manager.
  - Kimberly Seegars, Program Director.
  - Jeff Arrowood, Promotion Director.
  - Rick Gamertsfelder, Production Manager.
  - Lou Mauney, Traffic Manager.
- City of License:** Charlotte. **Station DMA:** Charlotte, NC. **Rank:** 27.  
**Nielsen Data:** Not available.

**North Carolina — Charlotte**

**WCNC-DT  
Ch. 22**

**Network Service:** NBC.

**Licensee:** WCNC-TV Inc., 400 S. Record St., Dallas, TX 75202.

**Studio:** 1001 Wood Ridge Center Dr., Charlotte, NC 28217-1901.

**Mailing Address:** 1001 Wood Ridge Center Dr., Charlotte, NC 28217-1901.

**Phone:** 704-329-3636. **Fax:** 704-357-4980.

**E-mail:** lbailie@wcnc.com

**Web Site:** http://www.nbc6.com

**Technical Facilities:** Channel No. 22 (518-524 MHz). Authorized power: 791-kw visual. Antenna: 1893-ft above av. terrain, 1880-ft. above ground, 2666-ft. above sea level.

Latitude	35°	20'	49"
Longitude	81°	10'	15"

**Transmitter:** Between Rtes. 1001 & 1805, 0.87-mi. N of Rte. 1804, near Dallas.

**Note:** Latitude and longitude coordinates shown are based on the North American Datum of 1927 (NAD 27) as currently required by the Mass Media Bureau of the FCC.

**Multichannel TV Sound:** Stereo only.

**Ownership:** Belo Corp. (Group Owner).

**Began Operation:** November 1, 1999. Standard and High Definition.

**Represented (engineering):** Smith & Fisher.

**Personnel:**

**Stuart B. Powell**, President & General Manager.

**Lynn Bailie**, Sales & Marketing Director.

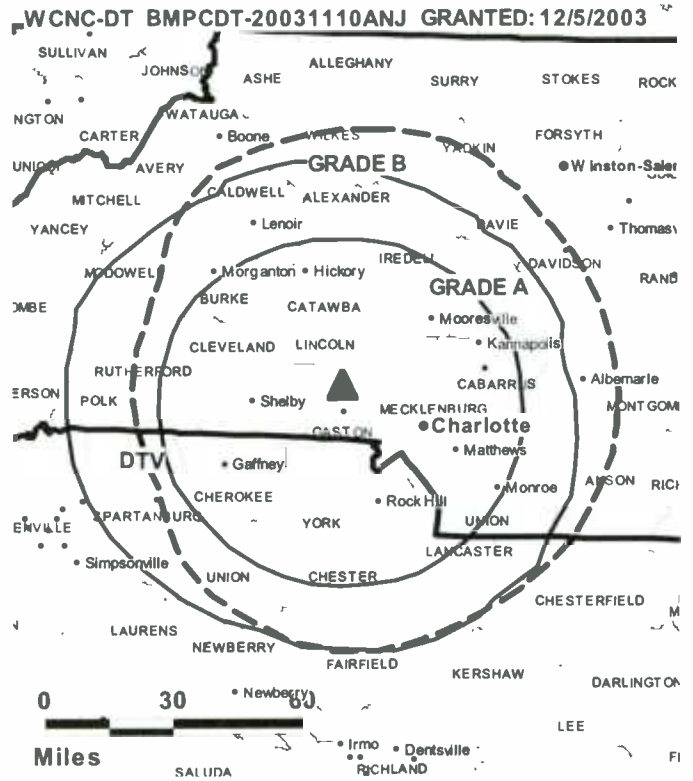
**Sherri Brennen**, Local Sales Manager.

**Jon Barcelo**, National Sales Manager.

**Keith Connors**, News Director.

**Jim Gilchrist**, Asst. News Director.

**John Dolive**, Chief Engineer.



© 2006 Warren Communications News

**Janice Harward**, Business Manager & Controller.

**John Rice**, Program & Promotion Director.

**Rates:** On request.

**City of License:** Charlotte. **Station DMA:** Charlotte, NC. **Rank:** 27.

**Nielsen Data:** Not available.

**WCNC-TV**  
**Ch. 36**

**Network Service:** NBC.

**Licensee:** WCNC-TV Inc., 400 S. Record St., Dallas, TX 75202.

**Studio:** 1001 Wood Ridge Center Dr., Charlotte, NC 28217-1901.

**Mailing Address:** 1001 Wood Ridge Center Dr., Charlotte, NC 28217-1901.

**Phone:** 704-329-3636. **Fax:** 704-357-4980.

**E-mail:** lbaille@wcnc.com

**Web Site:** http://www.nbc6.com

**Technical Facilities:** Channel No. 36 (602-608 MHz). Authorized power: 5000-kw max. visual, 500-kw aural. Antenna: 1982-ft above av. terrain, 1969-ft. above ground, 2749-ft. above sea level.

Latitude 35° 20' 49.1"  
Longitude 81° 10' 14.8"

**Transmitter:** Between Rtes. 1101 & 1805, 0.9-mi. N of Rte. 1804 near Dallas, Gaston County.

**Digital Facilities:** Channel No. 22 (518-524 MHz). Power: 791-kw visual. Antenna: 1893-ft above av. terrain, 1880-ft. above ground, 2666-ft. above sea level.

Latitude 35° 20' 49"  
Longitude 81° 10' 15"

**FCC Digital File Number:** BPCDT-980803LA. Granted: December 05, 2003.

**Note:** Latitude and longitude coordinates shown are based on the North American Datum of 1927 (NAD 27) as currently required by the Mass Media Bureau of the FCC.

**Multichannel TV Sound:** Stereo only.

**Satellite Earth Stations:** Transmitter Comark; Harris, 3-meter Ku-band; Andrew, 5-meter C-band; RCA, 6-meter Ku-band; M/A-Com, Harris receivers.

**SNG Mobile Dish:** Andrew, 2.3-meter Ku-band.

**News Services:** NBC News Channel, AP.

**Ownership:** Belo Corp. (Group Owner).

**Began Operation:** July 9, 1967. Originally WCTU-TV, owned by Harold W. Twisdale, David L. Steel Sr. & others. Sale to R. E. Turner by Emil F. Kratt, Receiver, approved by FCC July 27, 1970. Sale to Westinghouse Broadcasting & Cable approved by FCC March 17, 1980 (Television Digest, Vol. 19:21). Sale to Odyssey Partners approved by FCC November 23, 1984 (Vol. 24:15). Sale to Providence Journal Broadcasting approved by FCC November 1, 1988. Sale to present owner by Providence Journal Broadcasting approved by FCC February 28, 1997. (Vol. 36:40, 37:9).

**Represented (sales):** Harrington, Righter & Parsons Inc.

**Represented (legal):** Wiley, Rein & Fielding.

**Represented (engineering):** Smith & Fisher.

**Personnel:**

**Stuart B. Powell,** President & General Manager.

**Lynn Baillie,** Sales & Marketing Director.

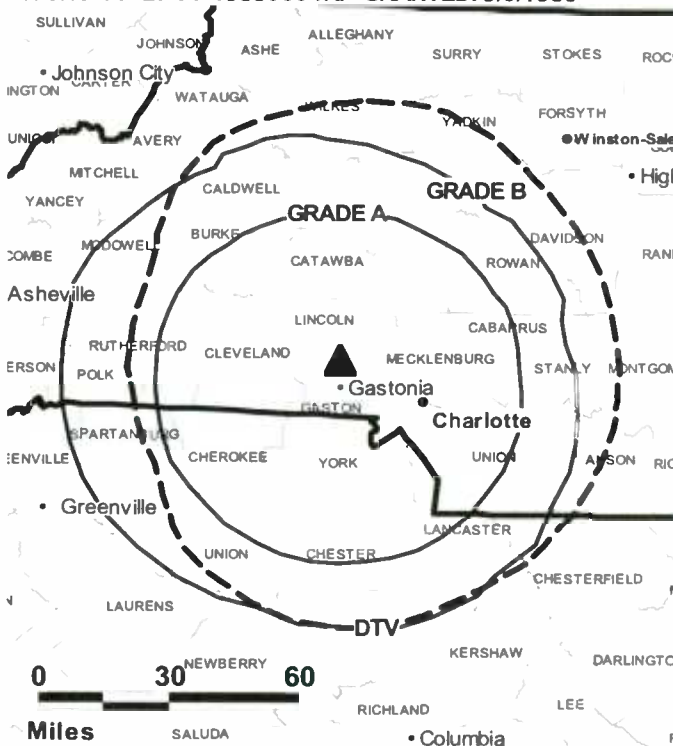
**Sherri Brennen,** Local Sales Manager.

**Jon Barcelo,** National Sales Manager.

**Keith Connors,** News Director.

**Jim Gilchrist,** Assistant News Director.

**-WCNC-TV BPCT-19850604KF GRANTED: 9/6/1985**



© 2006 Warren Communications News

**John Dolive,** Chief Engineer.

**Janice Harward,** Business Manager & Controller.

**John Rice,** Program & Promotion Director.

**Rates:** On request.

**City of License:** Charlotte. **Station DMA:** Charlotte, NC. **Rank:** 27.

Circulation © 2005 Nielsen. Coverage based on Nielsen study.

GrandTotal	Cable TV Households	Non-cable TV Households	Total TV Households
Estimated Station Totals *	682,470	404,110	1,086,580
Average Weekly Circulation (2005)	423,117	193,889	617,006
Average Daily Circulation (2005)			277,183

Station DMA Total	Cable TV Households	Non-cable TV Households	Total TV Households
Estimated Station Totals *	654,880	337,070	991,950
Average Weekly Circulation (2005)	419,624	187,366	606,990
Average Daily Circulation (2005)			274,546

Other DMA Total	Cable TV Households	Non-cable TV Households	Total TV Households
Estimated Station Totals *	27,590	67,040	94,630
Average Weekly Circulation (2005)	3,493	6,523	10,016
Average Daily Circulation (2005)			2,637

\*Estimated station totals are sums of the Nielsen TV and Cable TV household estimates for each county in which the station registers viewing of more than 5% as per the Nielsen Survey Methods.

**WSOC-DT**  
**Ch. 34**

**Network Service:** ABC.

**Licensee:** WSOC-TV Holdings Inc., 3993 Howard Hughes Pkwy., Suite 250, Las Vegas, NV 89109.

**Studio:** 1901 N. Tryon St., Charlotte, NC 28206.

**Mailing Address:** Box 34665, Charlotte, NC 28234.

**Phone:** 704-338-9999. **Fax:** 704-335-4961.

**E-mail:** lee.armstrong@wsoc-tv.com

**Web Site:** http://www.wsocvtv.com

**Technical Facilities:** Channel No. 34 (590-596 MHz). Authorized power: 1000-kw max. visual, aural. Antenna: 1142-ft above av. terrain, 997-ft. above ground, 1854-ft. above sea level.

Latitude	35°	15'	41"
Longitude	80°	43'	38"

**Transmitter:** 7735 Plaza Rd.

**Note:** Latitude and longitude coordinates shown are based on the North American Datum of 1927 (NAD 27) as currently required by the Mass Media Bureau of the FCC.

**Ownership:** Cox Enterprises Inc. (Group Owner).

**Began Operation:** October 22, 1999. High Definition.

**Represented (sales):** TeleRep Inc.

**Represented (legal):** Dow, Lohnes & Albertson PLLC.

**Personnel:**

**Lee Armstrong**, Vice President & General Manager.

**Shawn Bartelt**, Sales Director.

**Jack Dabney**, General Sales Manager.

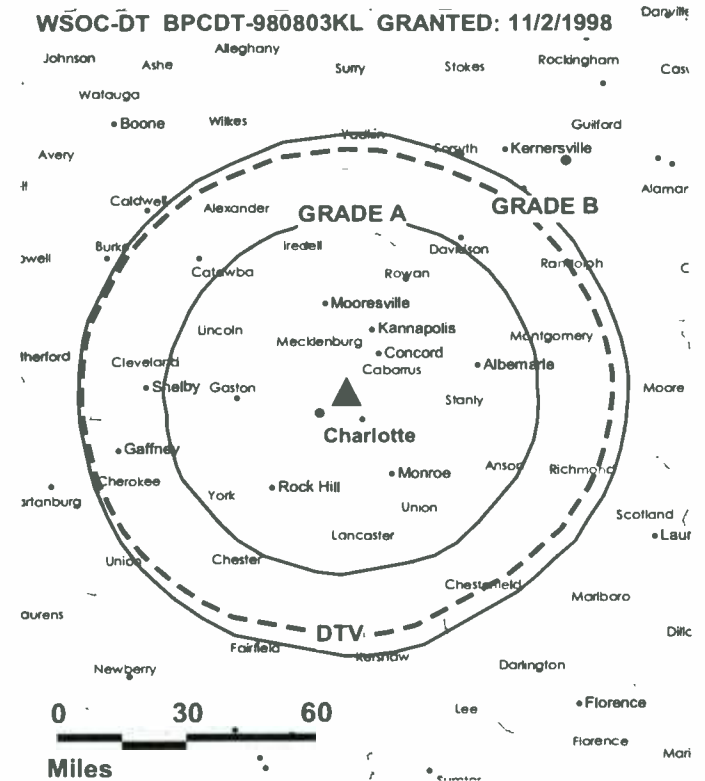
**John Simmons**, National Sales Manager.

**Robin Whitmeyer**, News Director.

**Jerry Black**, Chief Engineer.

**Shawn Pack**, Controller.

**WSOC-DT BPCDT-980803KL GRANTED: 11/2/1998**



© 2006 Warren Communications News

**Kay Hall**, Program Director.

**Sally Ganz**, Promotion & Creative Services Director.

**Patricia Harris**, Research Director.

**Kierstin Boujill**, Traffic Manager.

**Rates:** On request.

**City of License:** Charlotte. **Station DMA:** Charlotte, NC. **Rank:** 27.

**Nielsen Data:** Not available.

**WSOC-TV**  
**Ch. 9**

**Network Service:** ABC.

**Licensee:** WSOC-TV Holdings Inc., 3993 Howard Hughes Pkwy., Suite 250, Las Vegas, NV 89109.

**Studio:** 1901 N. Tryon St., Charlotte, NC 28206.

**Mailing Address:** Box 34665, Charlotte, NC 28234.

**Phone:** 704-338-9999. **Fax:** 704-335-4961.

**E-mail:** lee.armstrong@wsoc-tv.com

**Web Site:** http://www.wsoc.tv.com

**Technical Facilities:** Channel No. 9 (186-192 MHz). Authorized power: 316-kw visual, 63.2-kw aural. Antenna: 1207-ft above av. terrain, 1063-ft. above ground, 1919-ft. above sea level.

Latitude 35° 15' 41"  
Longitude 80° 43' 37"

**Transmitter:** 1.4-mi. SSE of Newell.

**Digital Facilities:** Channel No. 34 (590-596 MHz). Power: 1000-kw max. visual, aural. Antenna: 1142-ft above av. terrain, 997-ft. above ground, 1854-ft. above sea level.

Latitude 35° 15' 41"  
Longitude 80° 43' 38"

**FCC Digital File Number:** BPCDT-980803KL. Granted: April 09, 2001.

**Note:** Latitude and longitude coordinates shown are based on the North American Datum of 1927 (NAD 27) as currently required by the Mass Media Bureau of the FCC.

**Multichannel TV Sound:** Stereo only.

**Satellite Earth Stations:** Transmitter Harris; Satcom Technologies, 5.5-meter Ku-band; Scientific-Atlanta, 7-meter; Satcom Technologies, 7.3-meter Ku-band; Satcom Technologies, 7.3-meter C-band; Scientific-Atlanta receivers.

**News Service:** AP.

**Ownership:** Cox Enterprises Inc. (Group Owner).

**Began Operation:** April 28, 1957. Sale to present owner by E. E. Jones & associates approved by FCC April 8, 1959 (Television Digest, Vol. 15:5, 15).

**Represented (sales):** TeleRep Inc.

**Represented (legal):** Dow, Lohnes & Albertson PLLC.

**Represented (engineering):** Cohen, Dippell & Everist PC.

**Personnel:**

Lee Armstrong, Vice President & General Manager.

Shawn Bartelt, Sales Director.

Jack Dabney, General Sales Manager.

John Simmons, National Sales Manager.

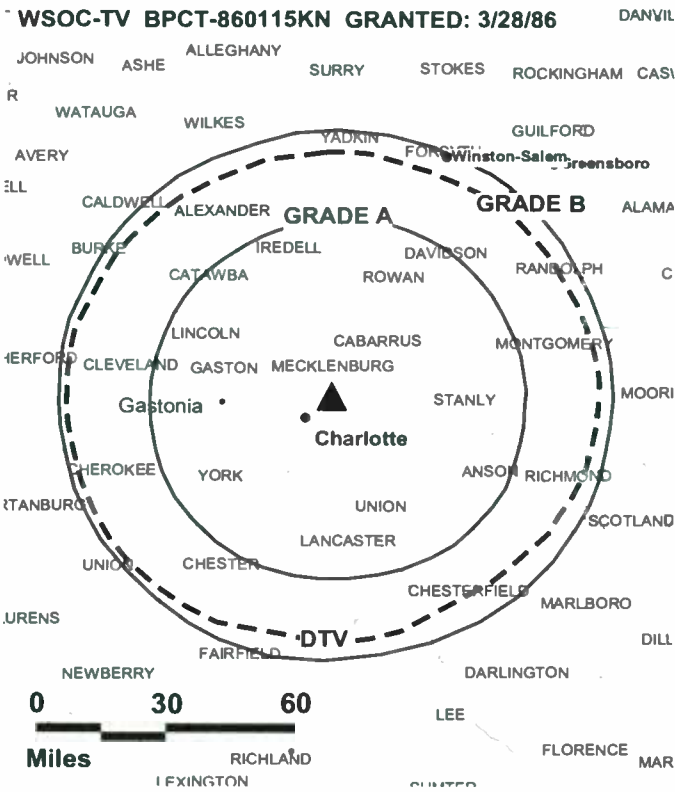
Robin Whitmeyer, News Director.

Jerry Black, Chief Engineer.

Shawn Pack, Controller.

Kay Hall, Program Director.

Sally Ganz, Promotion & Creative Services Director.



Patricia Harris, Research Director.

Kierstin Boujill, Traffic Manager.

**Rates:** On request.

**City of License:** Charlotte. **Station DMA:** Charlotte, NC. **Rank:** 27.

Circulation © 2005 Nielsen. Coverage based on Nielsen study.

GrandTotal	Cable TV Households	Non-cable TV Households	Total TV Households
Estimated Station Totals *	693,250	438,580	1,131,830
Average Weekly Circulation (2005)	480,677	225,121	705,798
Average Daily Circulation (2005)			367,767
Station DMA Total	Cable TV Households	Non-cable TV Households	Total TV Households
Estimated Station Totals *	658,040	337,070	995,110
Average Weekly Circulation (2005)	474,688	214,812	689,500
Average Daily Circulation (2005)			362,108
Other DMA Total	Cable TV Households	Non-cable TV Households	Total TV Households
Estimated Station Totals *	35,210	101,510	136,720
Average Weekly Circulation (2005)	5,989	10,309	16,298
Average Daily Circulation (2005)			5,659

\*Estimated station totals are sums of the Nielsen TV and Cable TV household estimates for each county in which the station registers viewing of more than 5% as per the Nielsen Survey Methods.



**WRDC**  
**Ch. 28**

**Network Service:** UPN.

**Licensee:** Raleigh (WRDC-TV) Licensee Inc., 10706 Beaver Dam Rd., Cockeysville, MD 21030.

**Studio:** 3012 Highwoods Blvd., Suite 101, Raleigh, NC 27604.

**Mailing Address:** 3012 Highwoods Blvd., Suite 101, Raleigh, NC 27604.

**Phone:** 919-872-2854. **Fax:** 919-873-9078.

**E-mail:** gtodd@wrdc28.com

**Web Site:** http://www.wrdc28.com

**Technical Facilities:** Channel No. 28 (554-560 MHz). Authorized power: 5000-kw max. visual, 500-kw aural. Antenna: 1919-ft above av. terrain, 1900-ft. above ground, 2215-ft. above sea level.

Latitude 35° 40' 35"  
Longitude 78° 32' 09"

**Transmitter:** 1.6-mi. SE of Auburn.

**Digital Facilities:** Channel No. 27 (548-554 MHz). Power: 915-kw max. visual. Antenna: 2001-ft above av. terrain, 1903-ft. above ground.

Latitude 35° 40' 28"  
Longitude 78° 31' 40"

**FCC Digital File Number:** BPCDT-19991029ACD. Granted: November 06, 2000.

**Note:** Latitude and longitude coordinates shown are based on the North American Datum of 1927 (NAD 27) as currently required by the Mass Media Bureau of the FCC.

**Multichannel TV Sound:** Stereo only.

**Satellite Earth Stations:** Transmitter Harris; RCA, 3-meter Ku-band; Harris, 3.6-meter Ku-band; Andrew, 4.5-meter C-band; Harris, 6.1-meter Ku-band; M/A-Com, Harris, Andrew receivers.

**News Services:** NBC News Channel, AP.

**LMA:** Local marketing agreement with WLFL (W), Raleigh.

**Ownership:** Sinclair Broadcast Group Inc. (Group Owner).

**Began Operation:** November 4, 1968. Sale to present owner by Glencairn Ltd. Broadcast Properties approved by FCC December 10, 2001 (Television Digest, Vol. 41:38). Sale to Glencairn Ltd. Broadcast Properties by Communications Corp. of America approved by FCC March 1, 1995. Transfer of control to Communications Corp. of America approved by FCC April 26, 1994. Sale to FSF TV Inc. by Durham Life Broadcasting approved by FCC June 14, 1991 (Vol. 31:15). Sale to Durham Life Broadcasting by Robinson O. Everett, et al., approved by FCC May 19, 1977 (Vol. 17:5).

**Represented (sales):** Millennium Sales & Marketing.

**Represented (legal):** Shaw Pittman.

**Represented (engineering):** Technical Broadcast Consultants.

**Personnel:**

Neal Davis, General Manager & General Sales Manager.

Lon Goldman, Local Sales Manager.

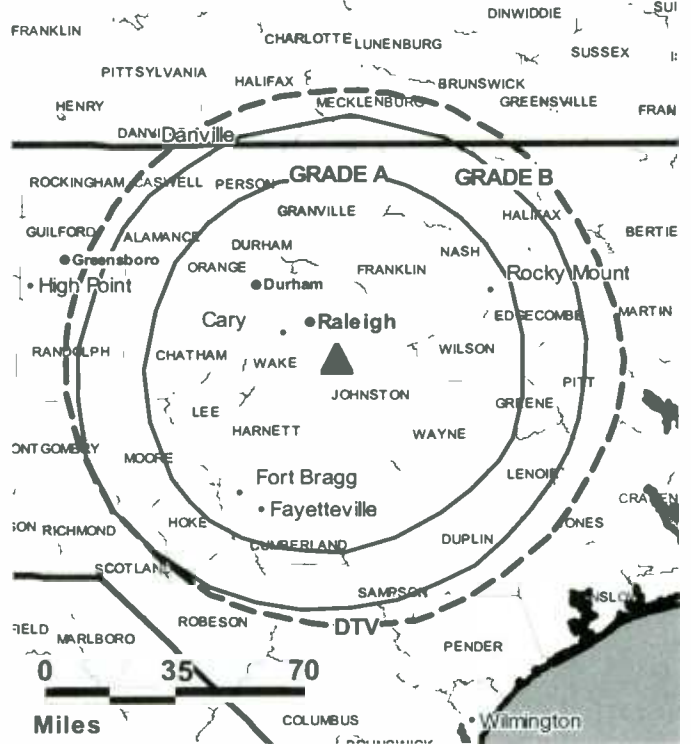
Pilar Tester, News Director.

Gary Todd, Chief Engineer.

Richard Bellamy, Business Manager.

Scott Bradsher, Program Director.

**WRDC BPCT-19860327KF GRANTED: 7/2/1986**



© 2006 Warren Communications News

**Kim Rivenbark, Promotions Director.**

**Valerie Venable, Production Director.**

**Sandy Rudd, Traffic Manager.**

**Highest 30 Sec. Rate:** \$3000.

**City of License:** Durham. **Station DMA:** Raleigh-Durham (Fayetteville), NC. **Rank:** 29.

Circulation © 2005 Nielsen. Coverage based on Nielsen study.

GrandTotal	Cable TV Households	Non-cable TV Households	Total TV Households
Estimated Station Totals *	612,240	445,330	1,057,570
Average Weekly Circulation (2005)	163,060	110,060	273,120
Average Daily Circulation (2005)			92,956

Station DMA Total	Cable TV Households	Non-cable TV Households	Total TV Households
Estimated Station Totals *	606,270	352,530	958,800
Average Weekly Circulation (2005)	162,325	99,461	261,786
Average Daily Circulation (2005)			90,163

Other DMA Total	Cable TV Households	Non-cable TV Households	Total TV Households
Estimated Station Totals *	5,970	92,800	98,770
Average Weekly Circulation (2005)	735	10,599	11,334
Average Daily Circulation (2005)			2,793

\*Estimated station totals are sums of the Nielsen TV and Cable TV household estimates for each county in which the station registers viewing of more than 5% as per the Nielsen Survey Methods.

**WRDC-DT**  
**Ch. 27**

**Network Service:** UPN.

**Grantee:** Raleigh (WRDC-TV) Licensee Inc., 10706 Beaver Dam Rd., Cockeysville, MD 21030.

**Studio:** 3012 Highwoods Blvd., Suite 101, Raleigh, NC 27604.

**Mailing Address:** 3012 Highwoods Blvd., Suite 101, Raleigh, NC 27604.

**Phone:** 919-872-2854. **Fax:** 919-873-9078.

**E-mail:** gtodd@wrdc28.com

**Web Site:** <http://www.wrdc28.com>

**Technical Facilities:** Channel No. 27 (548-554 MHz). Authorized power: 915-kw max. visual. Antenna: 2001-ft above av. terrain, 1903-ft. above ground.

Latitude	35°	40'	28"
Longitude	78°	31'	40"

**Note:** Latitude and longitude coordinates shown are based on the North American Datum of 1927 (NAD 27) as currently required by the Mass Media Bureau of the FCC.

**Ownership:** Sinclair Broadcast Group Inc. (Group Owner).

**Began Operation:** Station operating under Special Temporary Authority at 9.1-kw max. visual; no on-air date

**Represented (sales):** Millennium Sales & Marketing.

**Represented (legal):** Shaw Pittman.

**Personnel:**

**Neal Davis,** General Manager & General Sales Manager.

**Lon Goldman,** Local Sales Manager.

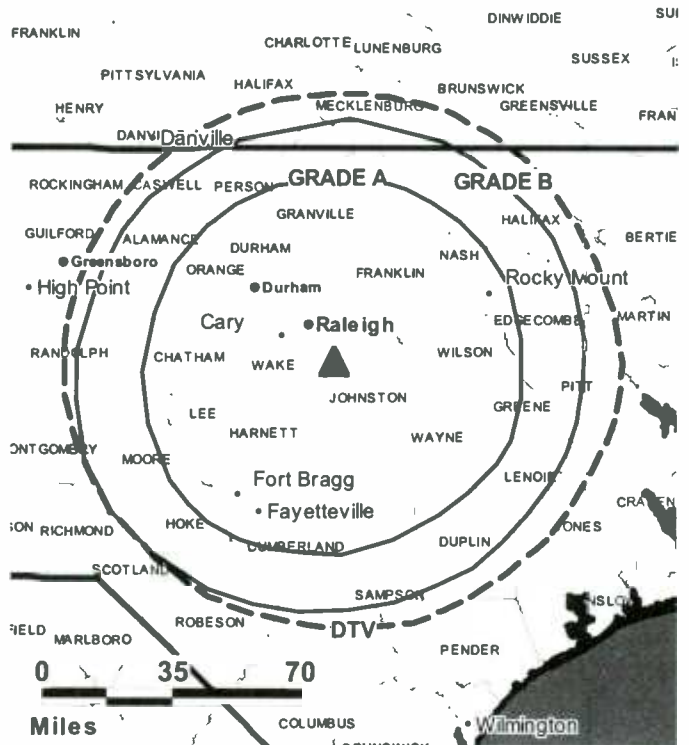
**Pilar Tester,** News Director.

**Gary Todd,** Chief Engineer.

**Richard Bellamy,** Business Manager.

**Scott Bradsher,** Program Director.

**WRDC-DT BPCDT-19991029ACD GRANTED: 11/6/2000**



© 2006 Warren Communications News

**Kim Rivenbark,** Promotion Director.

**Valerie Venable,** Production Director.

**Sandy Rudd,** Traffic Manager.

**City of License:** Durham. **Station DMA:** Raleigh-Durham (Fayetteville), NC. **Rank:** 29.

**Nielsen Data:** Not available.

**WTVD**  
**Ch. 11**

**Network Service:** ABC.

**Licensee:** WTVD Television LLC, 77 W. 66th St., 16th Floor, New York, NY 10023-6298.

**Studio:** 411 Liberty St., Durham, NC 27701.

**Mailing Address:** 411 Liberty St., Durham, NC 27701.

**Phone:** 919-683-1111. **Fax:** 919-682-7476.

**E-mail:** tim.dalwran@abc.com

**Web Site:** http://www.abc11tv.com

**Technical Facilities:** Channel No. 11 (198-204 MHz). Authorized power: 316-kw visual, 31.6-kw aural. Antenna: 1990-ft above av. terrain, 2000-ft. above ground, 2317-ft. above sea level.

Latitude 35° 40' 05"  
Longitude 78° 31' 58"

**Transmitter:** 4-mi. NW of Clayton, 2-mi. SE of Auburn.

**Digital Facilities:** Channel No. 52 (698-704 MHz). Power: 1000-kw max. visual. Antenna: 1965-ft above av. terrain, 1913-ft. above ground, 319-ft. above sea level.

Latitude 35° 40' 05"  
Longitude 78° 31' 59"

**FCC Digital File Number:** BPCDT-19990901AAB. Granted: August 20, 1998.

**Note:** Latitude and longitude coordinates shown are based on the North American Datum of 1927 (NAD 27) as currently required by the Mass Media Bureau of the FCC.

**Multichannel TV Sound:** Stereo only.

**Satellite Earth Stations:** Transmitter Harris; Andrew, 5.6-meter Ku-band; Andrew, 7.3-meter KC-band; Andrew, 7.3-meter C-band; Harris, 9.1-meter C-band; Standard Communications receivers.

**SNG Mobile Dish:** Vertex, 2.4-meter Ku-band.

**News Service:** AP.

**Ownership:** Disney Enterprises Inc. (Group Owner).

**Began Operation:** September 2, 1954. Sale to present owner by Capital Cities/ABC approved by FCC February 8, 1996. Sale to Durham TV Co. Inc. (controlled by Lowell Thomas interests & Capital Cities Communications Corp.) by principal stockholders Harmon L. & Virginia D. Duncan, J. Floyd Fletcher and WDNC (AM) approved by FCC May 22, 1957 (Television Digest, Vol. 13:14, 21).

**Represented (sales):** ABC-TV Network Sales.

**Represented (legal):** Wilmer, Cutler & Pickering.

**Represented (engineering):** Moffet, Larson & Johnson Inc.

**Personnel:**

**Bernie Prazenica,** President & General Manager.

**Tim D. Alwran,** General Sales Manager.

**Andy Lashbrooke,** Local Sales Manager.

**Rob Elmore,** News Director.

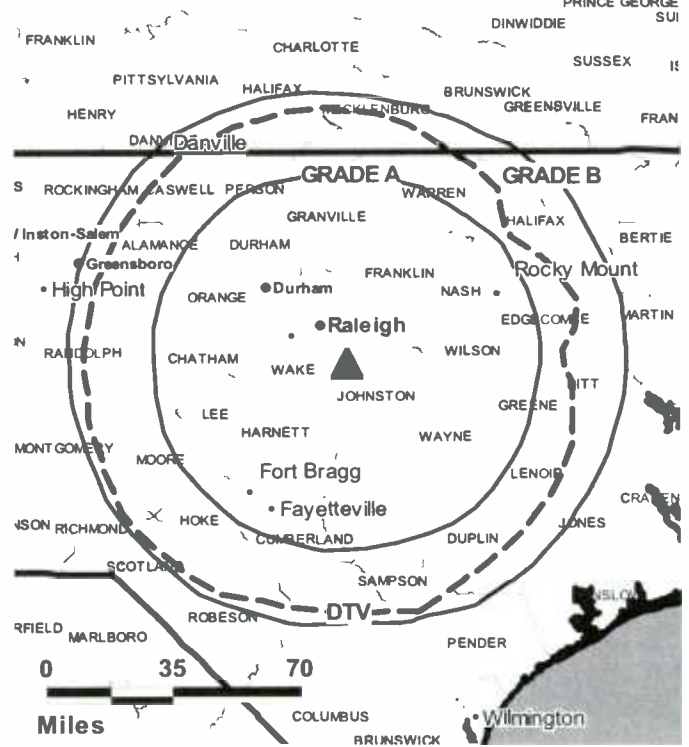
**Curtis Meredith,** Chief Engineer.

**Ed O'Connor,** Business Manager.

**Angela Jaramillo,** Program Director.

**Curtis Miles,** Director of Creative Services.

**WTVD BPCT-5161 GRANTED: 9/1/1978**



**Darryl Farges,** Production Supervisor.

**Barbara Bullock,** Traffic Manager.

**Jeff Cross,** Executive Secretary.

**Rates:** On request.

**City of License:** Durham. **Station DMA:** Raleigh-Durham (Fayetteville), NC. **Rank:** 29.

Circulation © 2005 Nielsen. Coverage based on Nielsen study.

GrandTotal	Cable TV Households	Non-cable TV Households	Total TV Households
Estimated Station Totals *	764,020	455,200	1,219,220
Average Weekly Circulation (2005)	453,494	235,749	689,243
Average Daily Circulation (2005)			349,127
Station DMA Total	Cable TV Households	Non-cable TV Households	Total TV Households
Estimated Station Totals *	606,270	352,530	958,800
Average Weekly Circulation (2005)	417,596	225,204	642,800
Average Daily Circulation (2005)			331,691
Other DMA Total	Cable TV Households	Non-cable TV Households	Total TV Households
Estimated Station Totals *	157,750	102,670	260,420
Average Weekly Circulation (2005)	35,898	10,545	46,443
Average Daily Circulation (2005)			17,436

\*Estimated station totals are sums of the Nielsen TV and Cable TV household estimates for each county in which the station registers viewing of more than 5% as per the Nielsen Survey Methods.

# North Carolina — Durham

## WTVD-DT Ch. 52

**Network Service:** ABC.

**Licensee:** WTVD Television LLC, 77 W. 66th St., 16th Floor, New York, NY 10023-6298.

**Studio:** 411 Liberty St., Durham, NC 27701.

**Mailing Address:** 411 Liberty St., Durham, NC 27701.

**Phone:** 919-683-1111. **Fax:** 919-682-7476.

**E-mail:** tim.dalwran@abc.com

**Web Site:** <http://www.abc11tv.com>

**Technical Facilities:** Channel No. 52 (698-704 MHz). Authorized power: 1000-kw max. visual. Antenna: 1965-ft above av. terrain, 1913-ft. above ground, 319-ft. above sea level.

Latitude	35°	40'	05"
Longitude	78°	31'	59"

**Transmitter:** Near Hwy. 70, 4-mi. NW of Clayton.

**Note:** Latitude and longitude coordinates shown are based on the North American Datum of 1927 (NAD 27) as currently required by the Mass Media Bureau of the FCC.

**Ownership:** Disney Enterprises Inc. (Group Owner).

**Began Operation:** October 30, 1999. Standard and High Definition.

### Personnel:

**Bernie Prazenica**, President, General Manager.

**Tim D. Alwran**, General Sales Manager.

**Andy Lashbrooke**, Local Sales Manager.

**Rob Elmore**, News Director.

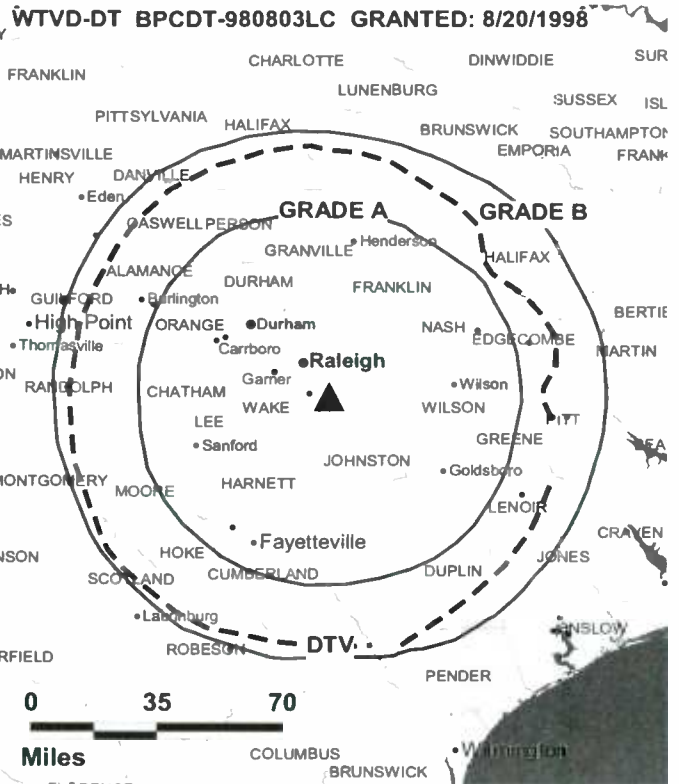
**Curtis Meredith**, Chief Engineer.

**Ed O'Connor**, Business Manager.

**Angela Jaramillo**, Program Director.

**Curtis Miles**, Director, Creative Services.

**Darryl Furgus**, Production Supervisor.



**Barbara Bullock**, Traffic Manager.

**Jeff Cross**, Executive Secretary.

**Rates:** On request.

**City of License:** Durham. **Station DMA:** Raleigh-Durham (Fayetteville), NC. **Rank:** 29.

**Nielsen Data:** Not available.

# North Carolina — Fayetteville

**WFPX**

**Ch. 62**

**(Satellite of WRPX, Rocky Mount)**

**Network Service:** PAX.

**Licensee:** Paxson Communications License Co. LLC, 601 Clearwater Park Rd., West Palm Beach, FL 33401.

**Studio:** 19234 North Carolina Hwy. 71 N, Lumber Bridge, NC 28357.

**Mailing Address:** Drawer 62, Lumber Bridge, NC 28357.

**Phone:** 910-843-3884. **Fax:** 910-843-2873.

**E-mail:** claudia.henry@nbc.com

**Web Site:** <http://www.paxtv.net>

**Technical Facilities:** Channel No. 62 (758-764 MHz). Authorized power: 933-kw max. visual. Antenna: 840-ft above av. terrain, 840-ft. above ground, 1033-ft. above sea level.

Latitude	34°	53'	05"
Longitude	79°	04'	31"

**Transmitter:** Hwys. 71 & 20, Lumber Bridge.

**Digital Facilities:** Channel No. 36 (602-608 MHz). Power: 1000-kw max. visual. Antenna: 794-ft above av. terrain, 794-ft. above ground, 984-ft. above sea level.

Latitude	34°	53'	05"
Longitude	79°	04'	29"

**FCC Digital File Number:** BPCDT-990426KF. Granted: December 27, 2000.

**Note:** Latitude and longitude coordinates shown are based on the North American Datum of 1927 (NAD 27) as currently required by the Mass Media Bureau of the FCC.

**Satellite Earth Stations:** Paracclipse, 3.6-meter; AFC, 3.7-meter Ku-band; Paracclipse, 4.8-meter; M/A-Com receivers.

**Ownership:** Paxson Communications Corp. (Group Owner).

**Began Operation:** March 4, 1985.

**Represented (legal):** Baraff, Koemer & Olender PC.

**Represented (engineering):** Moffet, Larson & Johnson Inc.

**Personnel:**

**Claudia Henry, General Sales Manager.**

**Michelle Barnhill, Business Manager.**

**Jim McKinney, Production Manager.**

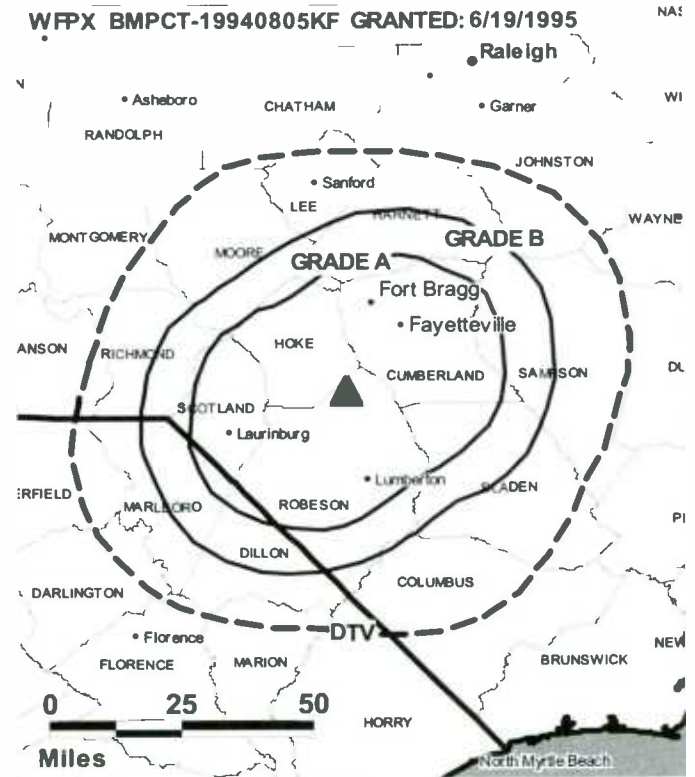
**Debra Howard, Traffic Manager.**

**Highest 30 Sec. Rate:** \$100.

**City of License:** Fayetteville. **Station DMA:** Raleigh-Durham (Fayetteville), NC.

**Rank:** 29.

WFPX BMPCT-19940805KF GRANTED: 6/19/1995



Circulation © 2005 Nielsen. Coverage based on Nielsen study.

GrandTotal	Cable TV Households	Non-cable TV Households	Total TV Households
Estimated Station Totals *	187,770	56,370	244,140
Average Weekly Circulation (2005)	22,648	4,732	27,380
Average Daily Circulation (2005)			6,353
Station DMA Total	Cable TV Households	Non-cable TV Households	Total TV Households
Estimated Station Totals *	146,010	32,640	178,650
Average Weekly Circulation (2005)	16,916	2,715	19,631
Average Daily Circulation (2005)			4,444
Other DMA Total	Cable TV Households	Non-cable TV Households	Total TV Households
Estimated Station Totals *	41,760	23,730	65,490
Average Weekly Circulation (2005)	5,732	2,017	7,749
Average Daily Circulation (2005)			1,909

\*Estimated station totals are sums of the Nielsen TV and Cable TV household estimates for each county in which the station registers viewing of more than 5% as per the Nielsen Survey Methods.

# North Carolina — Fayetteville

**WFPX-DT**

**Ch. 36**

**Network Service:** PAX.

**Licensee:** Paxson Communications License Co. LLC, 601 Clearwater Park Rd., West Palm Beach, FL 33401.

**Studio:** 19234 NC Hwy. N, Fayetteville, NC 28357.

**Mailing Address:** Drawer 62, Fayetteville, NC 28357.

**Phone:** 910-843-3884. **Fax:** 910-843-2873.

**E-mail:** claudia.henry@nbc.com

**Web Site:** <http://www.paxtv.com>

**Technical Facilities:** Channel No. 36 (602-608 MHz). Authorized power: 1000-kw max. visual. Antenna: 794-ft above av. terrain, 794-ft. above ground, 984-ft. above sea level.

Latitude	34°	53'	05"
Longitude	79°	04'	29"

**Transmitter:** Off Rte. 71, approx. 0.31-mi. SW of Lumber Bridge.

**Note:** Latitude and longitude coordinates shown are based on the North American Datum of 1927 (NAD 27) as currently required by the Mass Media Bureau of the FCC.

**Ownership:** Paxson Communications Corp. (Group Owner).

**Began Operation:** November 1, 2002. Standard Definition.

**Personnel:**

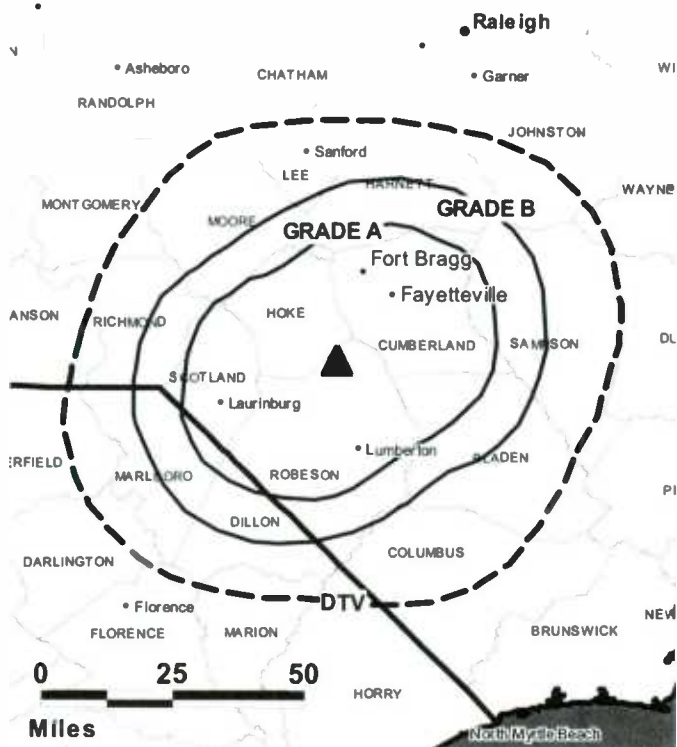
**Claudia Henry**, General Sales Manager.

**Michelle Barnhill**, Business Manager.

**Jim McKinney**, Production Manager.

**Debra Howard**, Traffic Manager.

**WFPX-DT BPCDT-19990426KF GRANTED: 12/27/2000**



© 2006 Warren Communications News

**City of License:** Fayetteville. **Station DMA:** Raleigh-Durham (Fayetteville), NC.

**Rank:** 29.

**Nielsen Data:** Not available.



**North Carolina — Fayetteville**

**WUVC-DT**  
**(formerly WKFT-DT)**  
**Ch. 38**

**Network Service:** UNV.

**Grantee:** WUVC License Partnership GP, 1999 Avenue of the Stars, Suite 3050, Los Angeles, CA 90067.

**Studio:** 230 Donaldson St., Fayetteville, NC 28301.

**Mailing Address:** 230 Donaldson St., Fayetteville, NC 28301.

**Phone:** 910-323-4040. **Fax:** 910-323-3924.

**E-mail:** mmontano@univision.net

**Web Site:** <http://www.univision.net>

**Technical Facilities:** Channel No. 38 (614-620 MHz). Authorized power: 1000-kw max. visual. Antenna: 1670-ft above av. terrain, 1549-ft. above ground.

Latitude	35°	30'	44"
Longitude	78°	58'	41"

**Note:** Latitude and longitude coordinates shown are based on the North American Datum of 1927 (NAD 27) as currently required by the Mass Media Bureau of the FCC.

**Ownership:** Univision Communications Inc. (Group Owner).

**Began Operation:** May 1, 2002. Station operating under Special Temporary Authority at 500-kw max. visual.

**Represented (legal):** Shaw Pittman.

**Represented (sales):** Continental Television Sales.

**Personnel:**

**Thomas Arnost**, President.

**Maria Montano**, General Manager.

**James Adams**, Local Sales Manager.

**Todd Schlacater**, National Sales Manager.

**William Acevedo**, Chief Engineer.

**Fernando Garcia**, Promotion Director.

**Maria Tajman**, Traffic Manager.

**Jessica Coscia**, Community Affairs Manager.

**City of License:** Fayetteville. **Station DMA:** Raleigh-Durham (Fayetteville), NC.

**Rank:** 29.

**Nielsen Data:** Not available.

# North Carolina — Fayetteville

## WUVC-TV Ch. 40

**Network Service:** UNV.

**Licensee:** WUVC License Partnership GP, 1999 Avenue of the Stars, Suite 3050, Los Angeles, CA 90067.

**Studio:** 230 Donaldson St., Fayetteville, NC 28301.

**Mailing Address:** 230 Donaldson St., Fayetteville, NC 28301.

**Phone:** 910-323-4040. **Fax:** 910-323-3924.

**E-mail:** mmontano@univision.net

**Web Site:** http://www.univision.net

**Technical Facilities:** Channel No. 40 (626-632 MHz). Authorized power: 5000-kw max. visual, 500-kw aural. Antenna: 1842-ft above av. terrain, 1749-ft. above ground, 2149-ft. above sea level.

Latitude 35° 30' 45"  
Longitude 78° 58' 40"

**Transmitter:** 5.9-mi. NE of Broadway, 0.65-mi. E of Hwy. 1538 & 0.6-mi. SW of Cape Fear River.

**Digital Facilities:** Channel No. 38 (614-620 MHz). Power: 1000-kw max. visual. Antenna: 1670-ft above av. terrain, 1549-ft. above ground.

Latitude 35° 30' 44"  
Longitude 78° 58' 41"

**Note:** Latitude and longitude coordinates shown are based on the North American Datum of 1927 (NAD 27) as currently required by the Mass Media Bureau of the FCC.

**Multichannel TV Sound:** Stereo and separate audio program.

**Satellite Earth Stations:** RCA, Ku-band; ADM, 5-meter; Microdyne, 7-meter; M/A-Com receivers.

**Ownership:** Univision Communications Inc. (Group Owner).

**Began Operation:** June 1, 1981. Transfer of control to present owner by Bahakel Communications Ltd. approved by FCC February 6, 2003. Sale to Bahakel Communications Ltd. by Allied Communications Co. Inc. approved by FCC February 17, 1998. Sale to Allied Communications Co. Inc. approved by FCC January 15, 1994. Sale to Delta Broadcasting Inc. approved by FCC March 20, 1991. Sale to SJL of North Carolina Assoc. by Norman Suttler, et al., approved by FCC June 20, 1985 (Television Digest, Vol. 25:15).

**Represented (sales):** Continental Television Sales.

**Represented (legal):** Shaw Pittman.

**Personnel:**

Thomas Arnost, President.

Maria Montano, General Manager.

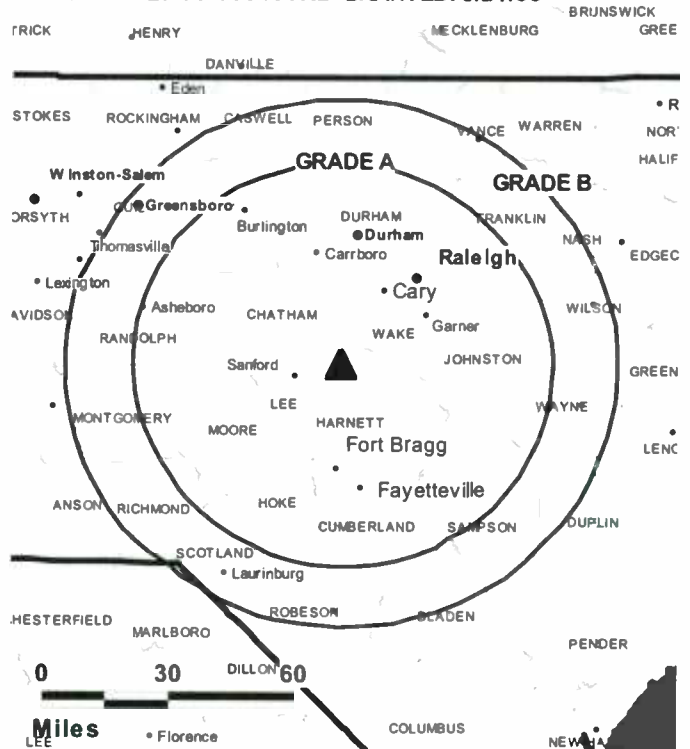
James Adams, Local Sales Manager.

Todd Schlacater, National Sales Manager.

William Aceredo, Chief Engineer.

Francisco Garcia, Promotion Director.

## WUVC-TV BPCT-850405KE GRANTED: 6/21/85



© 2006 Warren Communications News

**Maria Tajman, Traffic Manager.**

**Jessica Coscia, Community Affairs Manager.**

**Rates:** On request.

**City of License:** Fayetteville. **Station DMA:** Raleigh-Durham (Fayetteville), NC.

**Rank:** 29.

Circulation © 2005 Nielsen. Coverage based on Nielsen study.

GrandTotal	Cable TV Households	Non-cable TV Households	Total TV Households
Estimated Station Totals *	0	18,690	18,690
Average Weekly Circulation (2005)	0	1,103	1,103
Average Daily Circulation (2005)		243	243

Station DMA Total	Cable TV Households	Non-cable TV Households	Total TV Households
Estimated Station Totals *	0	18,690	18,690
Average Weekly Circulation (2005)	0	1,103	1,103
Average Daily Circulation (2005)		243	243

\*Estimated station totals are sums of the Nielsen TV and Cable TV household estimates for each county in which the station registers viewing of more than 5% as per the Nielsen Survey Methods.

**WNCN**  
**Ch. 17**

**Network Service:** NBC.

**Licensee:** NBC Telemundo License Co., c/o NBC Inc., 1299 Pennsylvania Ave. NW, Washington, DC 20004.

**Studio:** 1205 Front St., Raleigh, NC 27609.

**Mailing Address:** 1205 Front St., Raleigh, NC 27609.

**Phone:** 919-836-1717. **Fax:** 919-836-1747.

**E-mail:** john.shannon@nbc.com

**Web Site:** http://www.nbc17.com

**Technical Facilities:** Channel No. 17 (488-494 MHz). Authorized power: 5000-kw max. visual, 260-kw aural. Antenna: 2001-ft above av. terrain, 1902-ft. above ground, 2263-ft. above sea level.

Latitude 35° 40' 29"  
Longitude 78° 31' 40"

**Transmitter:** 0.24-mi. SW of U.S. Rte. 70, 1.7-mi. SE of Auburn in Wake County.

**Digital Facilities:** Channel No. 55 (716-722 MHz). Power: 107-kw max. visual. Antenna: 2060-ft above av. terrain, 1962-ft. above ground, 2323-ft. above sea level.

Latitude 35° 40' 29"  
Longitude 78° 31' 40"

**FCC Digital File Number:** BPCDT-980730KM. Granted: April 09, 1999.

**Note:** Latitude and longitude coordinates shown are based on the North American Datum of 1927 (NAD 27) as currently required by the Mass Media Bureau of the FCC.

**Multichannel TV Sound:** Stereo only.

**Ownership:** NBC Universal (Group Owner).

**Began Operation:** April 11, 1988.

**Represented (legal):** Hogan & Hartson LLP.

**Personnel:**

John Shannon, Vice President of Sales & Acting General Manager.

Karen Klein, Local Sales Manager.

Tawnya Richardson, National Sales Manager.

Nannette Wilson, Vice President & News Director.

Ira Lilly, Operations & Engineering Director.

Doug Hamilton, Business Manager.

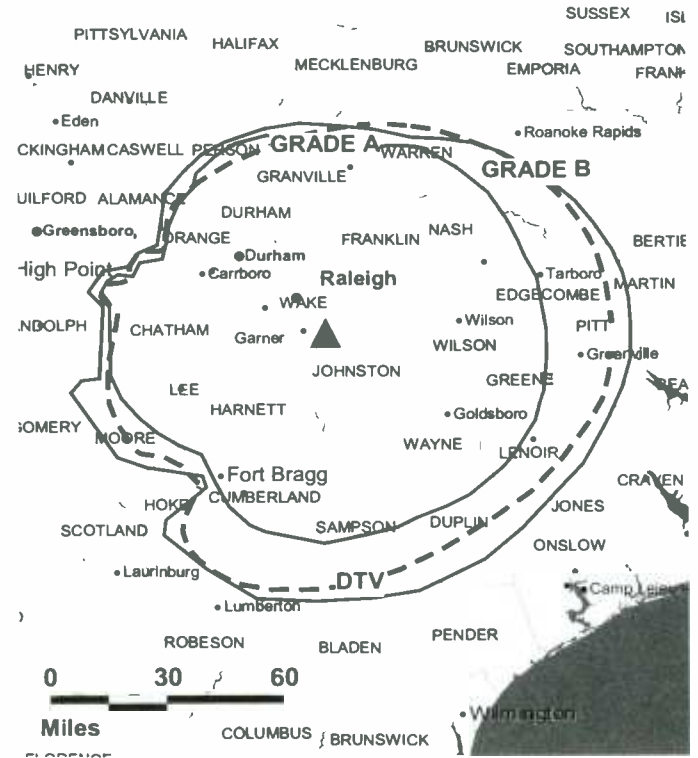
Larry M. Wall, Program Director.

Mary Ann Balbo, Marketing Director.

Beverly Pigford, Traffic Manager.

**Rates:** On request.

**WNCN BPCT-970916KF GRANTED: 6/11/98**



© 2006 Warren Communications News

**City of License:** Goldsboro. **Station DMA:** Raleigh-Durham (Fayetteville), NC.

**Rank:** 29.

Circulation © 2005 Nielsen. Coverage based on Nielsen study.

GrandTotal	Cable TV Households	Non-cable TV Households	Total TV Households
Estimated Station Totals *	612,000	454,810	1,066,810
Average Weekly Circulation (2005)	319,330	182,431	501,761
Average Daily Circulation (2005)			204,087
Station DMA Total	Cable TV Households	Non-cable TV Households	Total TV Households
Estimated Station Totals *	606,270	352,530	958,800
Average Weekly Circulation (2005)	318,280	174,083	492,363
Average Daily Circulation (2005)			202,155
Other DMA Total	Cable TV Households	Non-cable TV Households	Total TV Households
Estimated Station Totals *	5,730	102,280	108,010
Average Weekly Circulation (2005)	1,050	8,348	9,398
Average Daily Circulation (2005)			1,932

\*Estimated station totals are sums of the Nielsen TV and Cable TV household estimates for each county in which the station registers viewing of more than 5% as per the Nielsen Survey Methods.

**WNCN-DT**  
**Ch. 55**

**Network Service:** NBC.

**Licensee:** NBC Telemundo License Co., c/o NBC Inc., 1299 Pennsylvania Ave. NW, Washington, DC 20004.

**Studio:** 1205 Front St., Raleigh, NC 27609.

**Mailing Address:** 1205 Front St., Raleigh, NC 27609.

**Phone:** 919-836-1717. **Fax:** 919-836-1747.

**E-mail:** john.shannon@nbcuni.com

**Web Site:** <http://www.nbc17.com>

**Technical Facilities:** Channel No. 55 (716-722 MHz). Authorized power: 107-kw max. visual. Antenna: 2060-ft above av. terrain, 1962-ft. above ground, 2323-ft. above sea level.

Latitude	35°	40'	29"
Longitude	78°	31'	40"

**Transmitter:** 0.25-mi. SW of U.S. Rte. 70, 1.7-mi. SE of Auburn in Wake County.

**Note:** Latitude and longitude coordinates shown are based on the North American Datum of 1927 (NAD 27) as currently required by the Mass Media Bureau of the FCC.

**Ownership:** NBC Universal (Group Owner).

**Began Operation:** November 1, 2000. Standard Definition.

**Personnel:**

John Shannon, Acting General Manager & Vice President of Sales.

Karen Klein, Local Sales Manager.

Tawnya Richardson, National Sales Manager.

Nannette Wilson, Vice President of News.

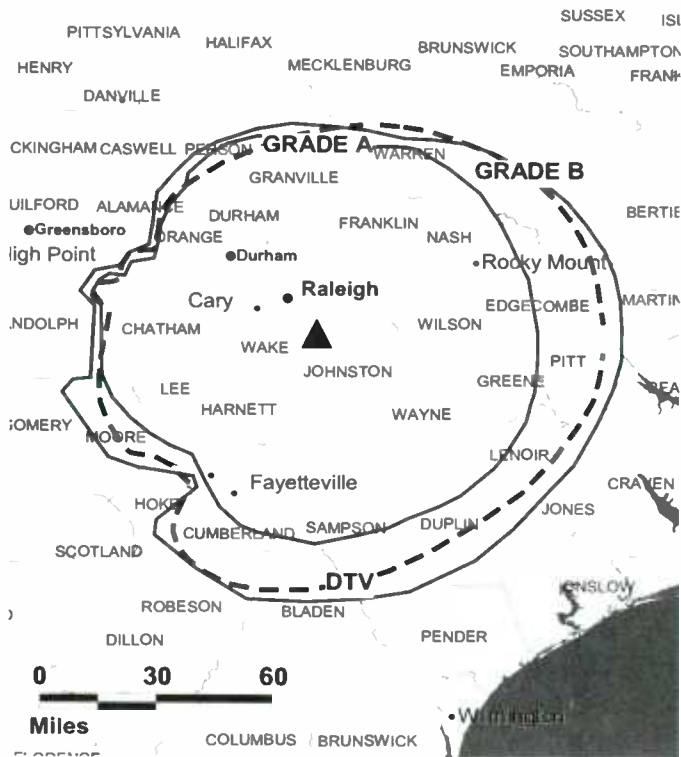
Ira Lilly, Director of Technology.

Doug Hamilton, Director of Finance & Administration.

Jennifer Barron, Special Projects Manager.

Mary Ann Balbo, Marketing Manager.

**WNCN-DT BPCDT-980730KM GRANTED: 4/9/1999**



**Beverly Pigford, Traffic Manger.**

**Rates:** On request.

**City of License:** Goldsboro. **Station DMA:** Raleigh-Durham (Fayetteville), NC.

**Rank:** 29.

**Nielsen Data:** Not available.

**WFMY-DT**  
**Ch. 51**

**Network Service:** CBS.

**Grantee:** WFMY Television Corp., 1615 Philips Ave., Greensboro, NC 27405.

**Studio:** 1615 Phillips Ave., Greensboro, NC 27405.

**Mailing Address:** Box TV-2, Greensboro, NC 27420.

**Phone:** 336-379-9369. **Fax:** 336-273-9433.

**E-mail:** dhooper@wfmy.gannett.com

**Web Site:** <http://www.wfmynews2.com>

**Technical Facilities:** Channel No. 51 (692-698 MHz). Authorized power: 1000-kw max. visual. Antenna: 1866-ft above av. terrain, 1863-ft. above ground.

Latitude	35°	52'	13"
Longitude	79°	50'	25"

**Transmitter:** Davis Country Rd., Randleman.

**Note:** Latitude and longitude coordinates shown are based on the North American Datum of 1927 (NAD 27) as currently required by the Mass Media Bureau of the FCC.

**Ownership:** Gannett Broadcasting Group (Group Owner).

**Began Operation:** April 1, 2002. High Definition. Station operating under Special Temporary Authority at 500-kw max. visual.

**Represented (sales):** Blair Television.

**Personnel:**

**Deborah Hooper**, President & General Manager.

**Deana Coble**, Engineering & Operations Director.

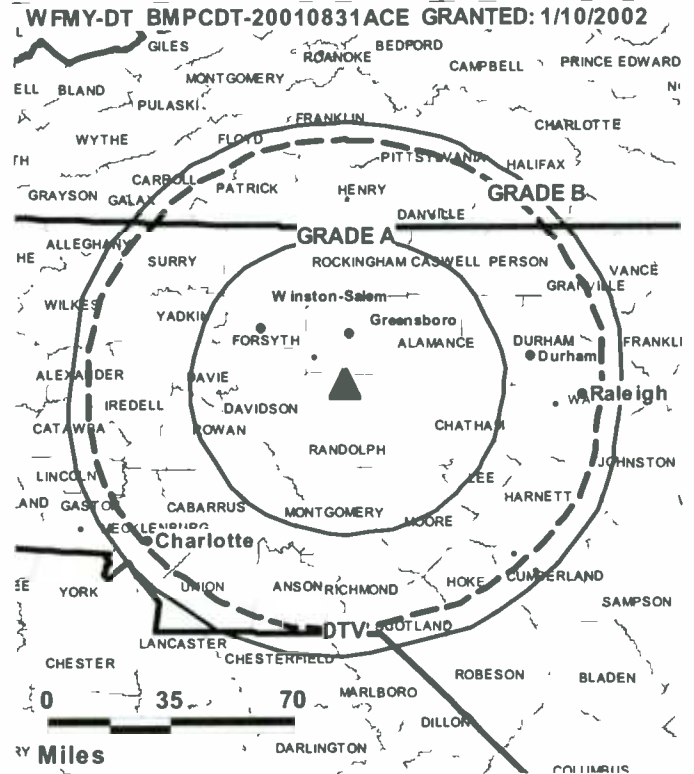
**Bill Lancaster**, General Sales Manager.

**Dave Able**, Local Sales Manaer.

**Darren Richards**, News Director.

**Larry Schell**, Business Manager.

**David Grisgo**, Program Director.



© 2006 Warren Communications News

**Steve Wilkins**, Promotion & Marketing Director.

**Lee Bell**, Traffic Manager.

**City of License:** Greensboro.

**Station DMA:** Greensboro-High Point-Winston Salem, NC. **Rank:** 47.

**Nielsen Data:** Not available.

**WFMY-TV**  
**Ch. 2**

**Network Service:** CBS.

**Licensee:** WFMY Television Corp., 1615 Phillips Ave., Greensboro, NC 27405.

**Studio:** 1615 Phillips Ave., Greensboro, NC 27405.

**Mailing Address:** Box TV-2, Greensboro, NC 27420.

**Phone:** 336-379-9369. **Fax:** 336-273-9433.

**E-mail:** dhooper@wfmy.com

**Web Site:** http://www.wfmynews2.com

**Technical Facilities:** Channel No. 2 (54-60 MHz). Authorized power: 100-kw visual, 19.5-kw aural. Antenna: 1807-ft above av. terrain, 1803-ft. above ground, 2539-ft. above sea level.

Latitude 35° 52' 13"  
Longitude 79° 50' 25"

**Transmitter:** 3.7-mi. NE of Sophia.

**Digital Facilities:** Channel No. 51 (692-698 MHz). Power: 1000-kw max. visual. Antenna: 1866-ft above av. terrain, 1863-ft. above ground.

Latitude 35° 52' 13"  
Longitude 79° 50' 25"

**FCC Digital File Number:** BMPCDT-20010831ACE. Granted: January 10, 2002.

**Note:** Latitude and longitude coordinates shown are based on the North American Datum of 1927 (NAD 27) as currently required by the Mass Media Bureau of the FCC.

**Multichannel TV Sound:** Stereo and separate audio program.

**Satellite Earth Stations:** Transmitter Harris; RCA, 3.7-meter Ku-band; Drake, 4-meter C-band; SatCom, 5.5-meter Ku-band; SatCom, 9.2-meter C-band; Scientific-Atlanta, M/A-Com, DX Engineering receivers.

**News Services:** National Weather Wire, CNN Newsource, CBS Newspath, Carolina News Network, AP.

**Ownership:** Gannett Broadcasting Group (Group Owner).

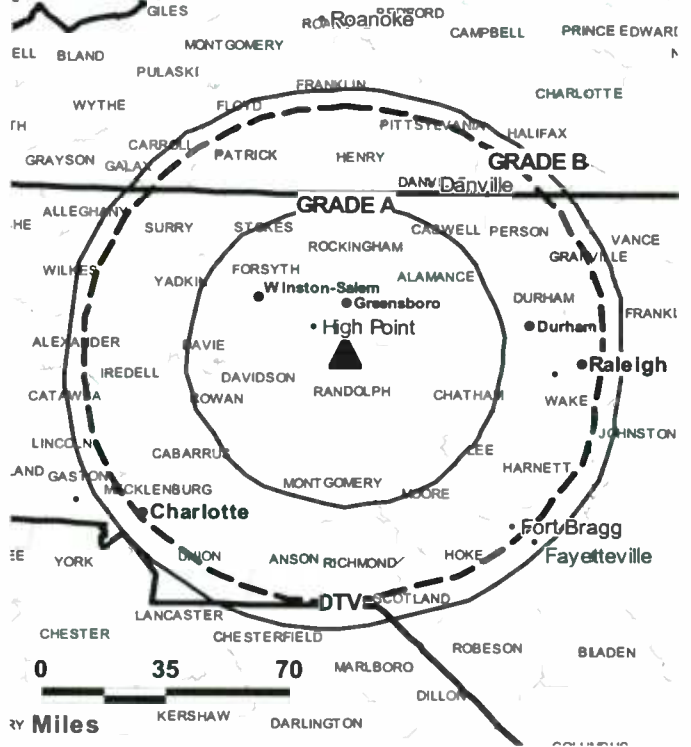
**Began Operation:** September 22, 1949. Sale to present owner by Harte-Hanks Communications Gannett Co. January 21, 1988 (Television Digest, Vol. 27:49; 28:6). Sale to Harte-Hanks Communications by Landmark Communications approved by FCC October 29, 1976 (Vol. 16:27). Sale to Landmark by former owners of Greensboro News Co. approved by FCC December 18, 1964 (Vol. 4:36, 49, 51).

**Represented (sales):** Blair Television.

**Personnel:**

- Deborah Hooper, President & General Manager.
- Bill Lancaster, General Sales Manager.
- Dave Able, Local Sales Manager.
- Darren Richards, News Director.
- Deana Coble, Engineering & Operations Director.
- Larry Schell, Business Manager.
- David Griego, Program Director.
- Steve Wilkins, Marketing & Promotions Manager.

**WFMY-TV BMPCT-19780928KI GRANTED: 11/27/1978**



© 2006 Warren Communications News

**Lee Bell, Traffic Manager.**

**Rates:** On request.

**City of License:** Greensboro.

**Station DMA:** Greensboro-High Point-Winston Salem, NC. Rank: 47.

Circulation © 2005 Nielsen. Coverage based on Nielsen study.

GrandTotal	Cable TV Households	Non-cable TV Households	Total TV Households
Estimated Station Totals *	551,710	336,590	888,300
Average Weekly Circulation (2005)	356,276	142,312	498,588
Average Daily Circulation (2005)			270,906
Station DMA Total	Cable TV Households	Non-cable TV Households	Total TV Households
Estimated Station Totals *	437,020	203,670	640,690
Average Weekly Circulation (2005)	329,662	126,037	455,699
Average Daily Circulation (2005)			254,087
Other DMA Total	Cable TV Households	Non-cable TV Households	Total TV Households
Estimated Station Totals *	114,690	132,920	247,610
Average Weekly Circulation (2005)	26,614	16,275	42,889
Average Daily Circulation (2005)			16,819

\*Estimated station totals are sums of the Nielsen TV and Cable TV household estimates for each county in which the station registers viewing of more than 5% as per the Nielsen Survey Methods.



North Carolina — Greensboro

WLXI-DT  
Ch. 43

Network Service: TBN.

Grantee: Radiant Life Ministries Inc., 2101-D Patterson St., Greensboro, NC 27407.

Studio: 2109 Patterson St., Greensboro, NC 27407.

Mailing Address: 2109 Patterson St., Greensboro, NC 27407.

Phone: 336-855-5610. Fax: 336-855-3645.

E-mail: wlxi@tct.tv

Web Site: http://www.tct.tv

Technical Facilities: Channel No. 43 (644-650 MHz). Authorized power: 105-kw max. visual. Antenna: 1723-ft above av. terrain, 1720-ft. above ground.

Latitude	35°	52'	02"
Longitude	79°	49'	25"

Note: Latitude and longitude coordinates shown are based on the North American Datum of 1927 (NAD 27) as currently required by the Mass Media Bureau of the FCC.

Ownership: TCT of Michigan Inc. (Group Owner).

Began Operation: September 6, 2002. Station operating under Special Temporary Authority at 9.4-kw max. visual.

Personnel:

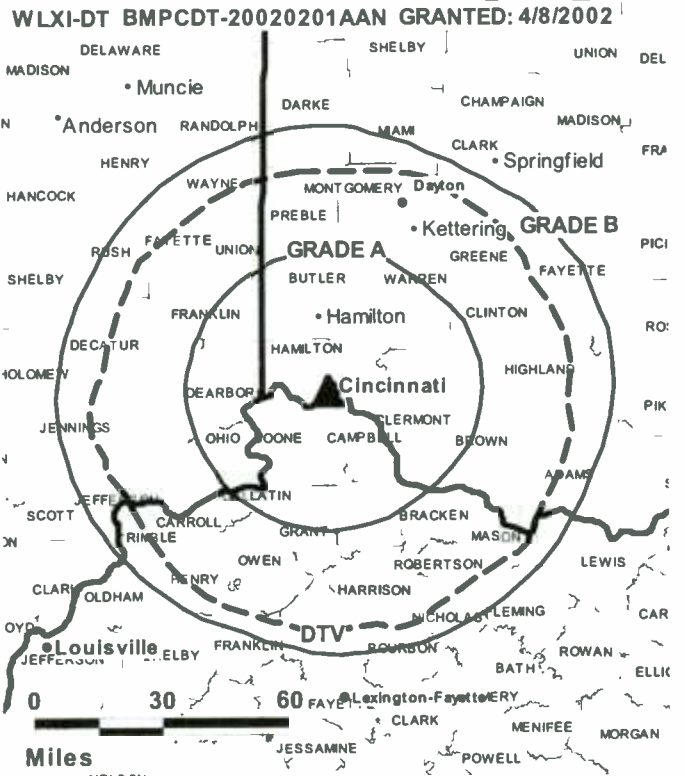
Garth Coonce, President.

Larry L. Patton, General Manager & Station & Local Sales Manager.

Santosh Aghamkar, Production Manager.

Gil Couch, Chief Engineer.

Karen Patton, Programming & Traffic Manager.



© 2006 Warren Communications News

City of License: Greensboro.

Station DMA: Greensboro-High Point-Winston Salem, NC. Rank: 47.

Nielsen Data: Not available.

**WLXI-TV**  
**Ch. 61**

**Network Service:** TBN.

**Licensee:** Radiant Life Ministries Inc., Box 1010, Marion, IL 62959.

**Studio:** 2109 Patterson St., Greensboro, NC 27407.

**Mailing Address:** 2109 Patterson St., Greensboro, NC 27407.

**Phone:** 336-855-5610. **Fax:** 336-855-3645.

**E-mail:** wlxi@tct.tv

**Web Site:** http://www.tct.tv

**Technical Facilities:** Channel No. 61 (752-758 MHz). Authorized power: 1054-kw max. visual. Antenna: 548-ft above av. terrain, 463-ft. above ground, 1421-ft. above sea level.

Latitude 36° 08' 57.2"  
Longitude 80° 03' 37.5"

**Transmitter:** SR 150 & Bethel Church Rd., near Kernersville.

**Digital Facilities:** Channel No. 61 (752-758 MHz). Power: 1054-kw max. visual. Antenna: 548-ft above av. terrain, 463-ft. above ground, 1421-ft. above sea level.

Latitude 36° 08' 57.2"  
Longitude 80° 03' 37.5"

**Note:** Latitude and longitude coordinates shown are based on the North American Datum of 1927 (NAD 27) as currently required by the Mass Media Bureau of the FCC.

**Satellite Earth Station:** Paracclipse, 3.1-meter C-band; M/A-Com receivers.

**Ownership:** TCT of Michigan Inc. (Group Owner).

**Began Operation:** March 5, 1984. Transfer of control to William Satterfield from Gary S. Smithwick & Harrell Powell Jr. approved by FCC May 23, 1985. Sale to Trinity Broadcasting Network approved by FCC February 24, 1986. Sale to present owner by Trinity approved by FCC October 7, 1991.

**Personnel:**

**Garth Coonce,** President.

**Larry L. Patton,** General Manager & Station & Local Sales Manager.

**Santosh Aghamkar,** Production Manager.

**Gil Couch,** Chief Engineer.

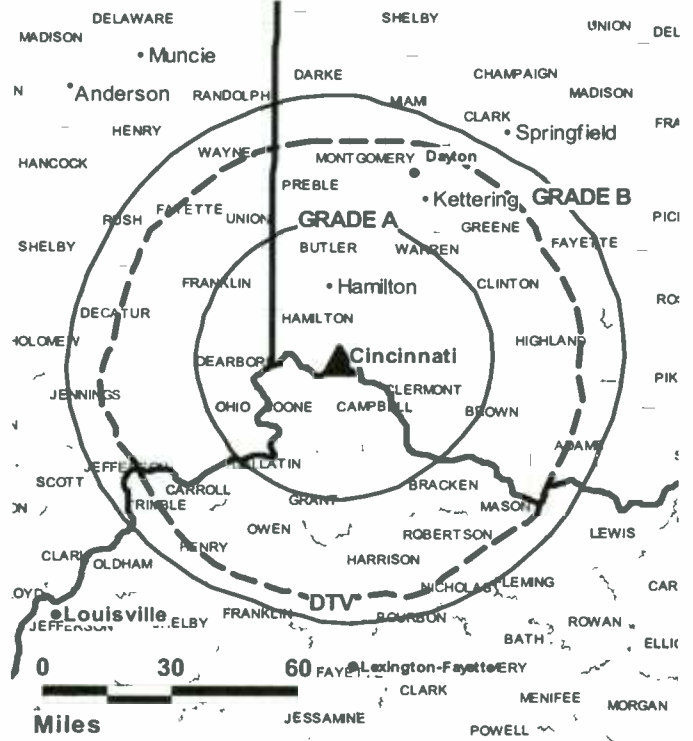
**Karen Patton,** Programming & Traffic Manager.

**Rates:** On request.

**City of License:** Greensboro.

**Station DMA:** Greensboro-High Point-Winston Salem, NC. **Rank:** 47.

**WLXI-TV BMPCT-821213KF GRANTED: 3/25/1983**



© 2006 Warren Communications News

Circulation © 2005 Nielsen. Coverage based on Nielsen study.

GrandTotal	Cable		Non-cable		Total
	TV Households	TV Households	TV Households	TV Households	
Estimated Station Totals *	408,330		58,760		467,090
Average Weekly Circulation (2005)	33,238		3,768		37,006
Average Daily Circulation (2005)					8,494
Station DMA Total	Cable		Non-cable		Total
	TV Households	TV Households	TV Households	TV Households	TV Households
Estimated Station Totals *	408,330		53,680		462,010
Average Weekly Circulation (2005)	33,238		3,514		36,752
Average Daily Circulation (2005)					8,469
Other DMA Total	Cable		Non-cable		Total
	TV Households	TV Households	TV Households	TV Households	TV Households
Estimated Station Totals *	0		5,080		5,080
Average Weekly Circulation (2005)	0		254		254
Average Daily Circulation (2005)					25

\*Estimated station totals are sums of the Nielsen TV and Cable TV household estimates for each county in which the station registers viewing of more than 5% as per the Nielsen Survey Methods.

**WUPN-DT**  
**Ch. 33**

**Network Service:** UPN.

**Licensee:** WUPN Licensee Inc., 10706 Beaver Dam Rd., Cockeysville, MD 21030.

**Studio:** 3500 Myer Lee Dr., Winston-Salem, NC 27101.

**Mailing Address:** 3500 Myer Lee Dr., Winston-Salem, NC 27101.

**Phone:** 336-274-4848. **Fax:** 336-723-8217.

**E-mail:** jpruitt@wxlv.sbgnet.com

**Web Site:** <http://www.upn48.com>

**Technical Facilities:** Channel No. 33 (584-590 MHz). Authorized power: 700-kw max. visual. Antenna: 1886-ft above av. terrain, 1872-ft. above ground.

Latitude	35°	52'	03"
Longitude	79°	49'	26"

**Note:** Latitude and longitude coordinates shown are based on the North American Datum of 1927 (NAD 27) as currently required by the Mass Media Bureau of the FCC.

**Ownership:** Sinclair Broadcast Group Inc. (Group Owner).

**Began Operation:** April 29, 2002. Standard Definition.

**Represented (sales):** Millennium Sales & Marketing.

**Personnel:**

Ron Inman, General Manager.

Fran McCrae, Local Sales Manager.

Dave Farshing, National Sales Manager.

Zane Parnell, Chief Engineer.

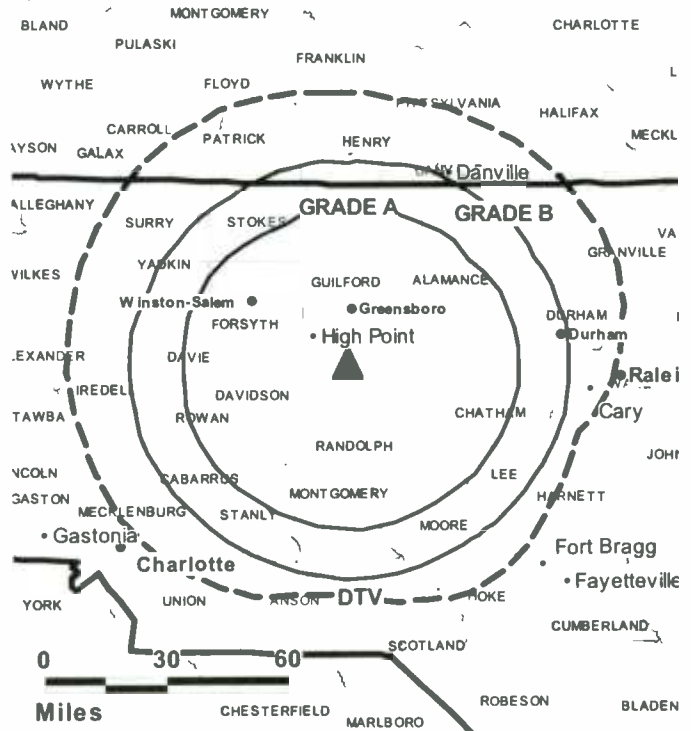
Chris Hummel, Business Manager.

Jeannette Pruitt, Program Director.

Trina Samson, Promotion Manager.

Jay Paul, Production Manager.

**WUPN-DT BPCDT-19991101AIL GRANTED: 4/19/2001**



© 2006 Warren Communications News

Jonas Lawrence, Research Director.

Dana Baker, Traffic Manager.

**City of License:** Greensboro.

**Station DMA:** Greensboro-High Point-Winston Salem, NC. **Rank:** 47.

**Nielsen Data:** Not available.

**WUPN-TV**  
**Ch. 48**

**Network Service:** UPN.

**Licensee:** WUPN Licensee Inc., 10706 Beaver Dam Rd., Cockeysville, MD 21030.

**Studio:** 3500 Myer Lee Dr., Winston-Salem, NC 27101.

**Mailing Address:** 3500 Myer Lee Dr., Winston-Salem, NC 27101.

**Phone:** 336-274-4848. **Fax:** 336-723-8217.

**E-mail:** jpruitt@wxlvsbgnet.com

**Web Site:** http://www.upn48.com

**Technical Facilities:** Channel No. 48 (674-680 MHz). Authorized power: 1700-kw max. visual. Antenna: 1900-ft above av. terrain, 1883-ft. above ground, 2621-ft. above sea level.

Latitude 35° 52' 03"  
Longitude 79° 49' 26"

**Transmitter:** 1000-ft. E of County Rd. 1926, 0.7-mi. SE of County Rd. 1941, Greensboro.

**Digital Facilities:** Channel No. 33 (584-590 MHz). Power: 700-kw max. visual. Antenna: 1886-ft above av. terrain, 1872-ft. above ground.

Latitude 35° 52' 03"  
Longitude 79° 49' 26"

**FCC Digital File Number:** BPCDT-19991101AIL. Granted: April 19, 2001.

**Note:** Latitude and longitude coordinates shown are based on the North American Datum of 1927 (NAD 27) as currently required by the Mass Media Bureau of the FCC.

**Satellite Earth Stations:** Harris, 3-meter C-band; Microdyne, 5-meter Ku-band; M/A-Com, Harris receivers.

**LMA:** Local marketing agreement with WXLV-TV (A), Winston-Salem.

**Ownership:** Sinclair Broadcast Group Inc. (Group Owner).

**Began Operation:** May 9, 1981. Sale to Edward H. Herlihy approved by FCC June 7, 1985 but not consummated (Television Digest, Vol. 25:13). Sale to Mission Broadcasting Inc. by Guilford Telecasters Inc. approved by FCC June 28, 1996. Sale to present owner by Mission Broadcasting Inc. approved by FCC December 10, 2001 (Vol. 41:38).

**Represented (sales):** Millennium Sales & Marketing.

**Represented (legal):** Arter & Hadden LLP.

**Represented (engineering):** Moffet, Larson & Johnson Inc.

**Personnel:**

Ron Inman, General Manager.

Fran McCrae, Local Sales Manager.

Dave Farshing, National Sales Manager.

Zane Parnell, Chief Engineer.

Chris Hummel, Business Manager.

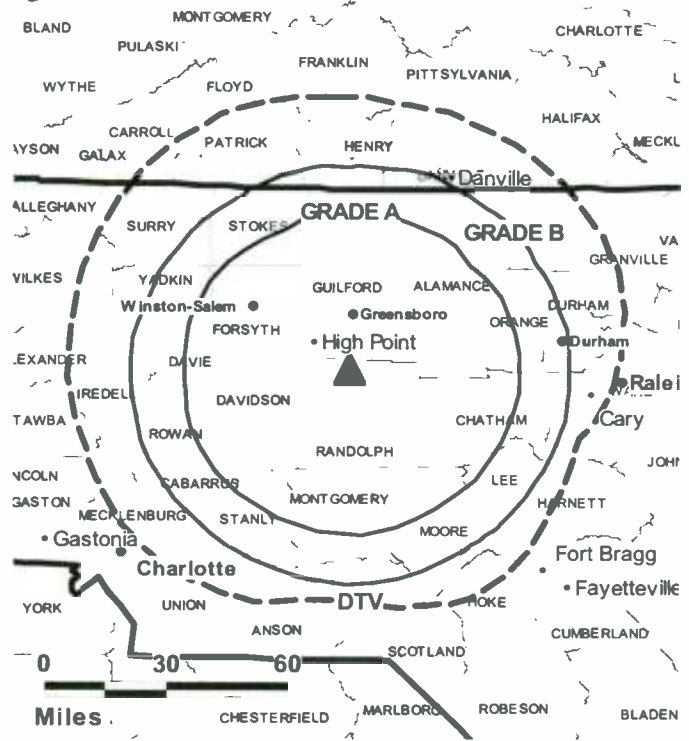
Jeanette Pruitt, Program Director.

Trina Samson, Promotion Manager.

Jay Paul, Production Manager.

Jonas Lawrence, Research Director.

**WUPN-TV BPCT-19781222KLC GRANTED: 2/20/1981**



© 2006 Warren Communications News

Dana Baker, Traffic Manager.

**Rates:** 250.

**City of License:** Greensboro.

**Station DMA:** Greensboro-High Point-Winston Salem, NC. Rank: 47.

Circulation © 2005 Nielsen. Coverage based on Nielsen study.

GrandTotal	Cable TV Households	Non-cable TV Households	Total TV Households
Estimated Station Totals *	427,760	262,450	690,210
Average Weekly Circulation (2005)	88,838	42,419	131,257
Average Daily Circulation (2005)			39,418
Station DMA Total	Cable TV Households	Non-cable TV Households	Total TV Households
Estimated Station Totals *	422,220	200,730	622,950
Average Weekly Circulation (2005)	87,791	36,786	124,577
Average Daily Circulation (2005)			38,552
Other DMA Total	Cable TV Households	Non-cable TV Households	Total TV Households
Estimated Station Totals *	5,540	61,720	67,260
Average Weekly Circulation (2005)	1,047	5,633	6,680
Average Daily Circulation (2005)			866

\*Estimated station totals are sums of the Nielsen TV and Cable TV household estimates for each county in which the station registers viewing of more than 5% as per the Nielsen Survey Methods.

**WEPX**

**Ch. 38**

**(Operates satellite WPXU-TV, Jacksonville)**

**Network Service:** PAX.

**Licensee:** Paxson Greenville License Inc., 601 Clearwater Park Rd., West Palm Beach, FL 33401.

**Studio:** 600 Country Club Dr., Suite C, Greenville, NC 27834.

**Mailing Address:** 600 Country Club Dr., Suite C, Greenville, NC 27834-6386.

**Phone:** 252-439-0538.

**E-mail:** lisastroud@pax.net

**Web Site:** <http://www.paxtv.net>

**Technical Facilities:** Channel No. 38 (614-620 MHz). Authorized power: 3020-kw max. visual. Antenna: 508-ft above av. terrain, 476-ft. above ground, 545-ft. above sea level.

Latitude 35° 24' 09"  
Longitude 77° 25' 10"

**Transmitter:** County Rd. 1110, 0.2-mi. E of Hanrahan.

**Note:** Latitude and longitude coordinates shown are based on the North American Datum of 1927 (NAD 27) as currently required by the Mass Media Bureau of the FCC.

**Ownership:** Paxson Communications Corp. (Group Owner).

**Began Operation:** December 1, 1998. Sale to present owner by Equity Broadcasting Corp. approved by FCC April 13, 1999.

**Represented (sales):** Millennium Sales & Marketing.

**Represented (legal):** David Tillotson.

**Represented (engineering):** D. C. Williams PE.

**Personnel:**

Tim Coucke, Chief Engineer.

**Rates:** On request.

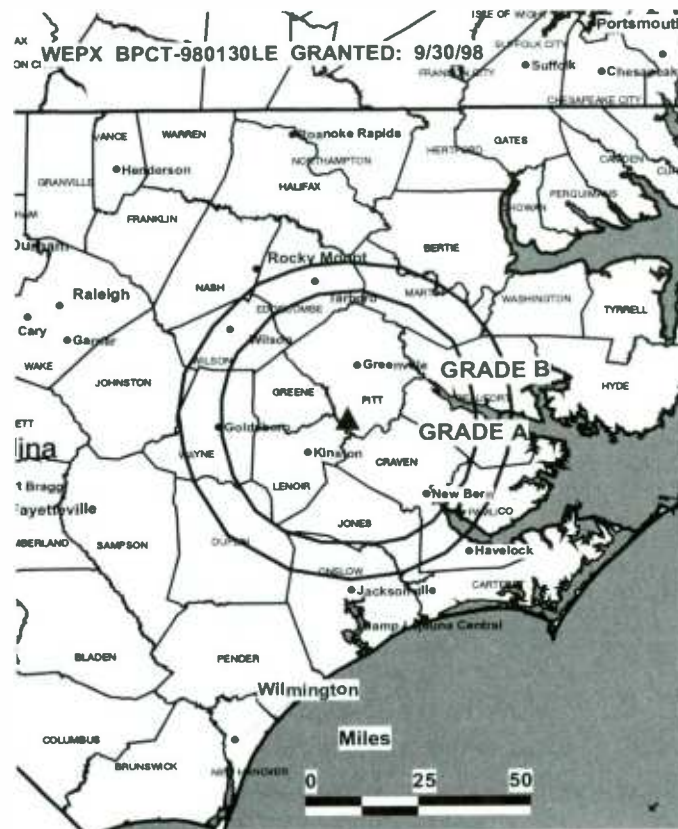
**City of License:** Greenville. **Station DMA:** Greenville-New Bern-Washington, NC.

**Rank:** 105.

## Communications Daily

The Authoritative News Service of  
Electronic Communications

For Information, call 800-771-9202



© 2006 Warren Communications News

Circulation © 2005 Nielsen. Coverage based on Nielsen study.

GrandTotal	Cable TV Households	Non-cable TV Households	Total TV Households
Estimated Station Totals *	77,620	27,220	104,840
Average Weekly Circulation (2005)	10,348	3,183	13,531
Average Daily Circulation (2005)			3,419
Station DMA Total	Cable TV Households	Non-cable TV Households	Total TV Households
Estimated Station Totals *	73,510	27,220	100,730
Average Weekly Circulation (2005)	10,134	3,183	13,317
Average Daily Circulation (2005)			3,390
Other DMA Total	Cable TV Households	Non-cable TV Households	Total TV Households
Estimated Station Totals *	4,110	0	4,110
Average Weekly Circulation (2005)	214	0	214
Average Daily Circulation (2005)			29

\* Estimated station totals are sums of the Nielsen TV and Cable TV household estimates for each county in which the station registers viewing of more than 5% as per the Nielsen Survey Methods.



**WNCT-DT**

**Ch. 10**

**Network Service:** CBS.

**Grantee:** Media General Communications, Inc., 333 E. Franklin St., Richmond, VA 23219.

**Studio:** 3221 S. Evans St., Greenville, NC 27834.

**Mailing Address:** 3221 S. Evans St., Greenville, NC 27834.

**Phone:** 252-355-8500. **Fax:** 252-355-8568.

**E-mail:** bcartwright@wnct.com

**Web Site:** http://www.wnct.com

**Technical Facilities:** Channel No. 10 (192-198 MHz). Authorized power: 35-kw visual. Antenna: 1886-ft above av. terrain, 1894-ft. above ground, 1920-ft. above sea level.

Latitude	35°	21'	55"
Longitude	77°	23'	38"

**Transmitter:** Hwy 118, 2.5-mi. E of Grifton.

**Note:** Latitude and longitude coordinates shown are based on the North American Datum of 1927 (NAD 27) as currently required by the Mass Media Bureau of the FCC.

**News Services:** CBS Newspath, AP.

**Ownership:** Media General Inc. (Group Owner).

**Began Operation:** May 1, 2002. Station operating; no on-air date.

**Represented (legal):** Dow, Lohnes & Albertson PLLC.

**Represented (engineering):** du Treil, Lundin & Rackley Inc.

**Personnel:**

**Vickie Jones**, Vice President & General Manager.

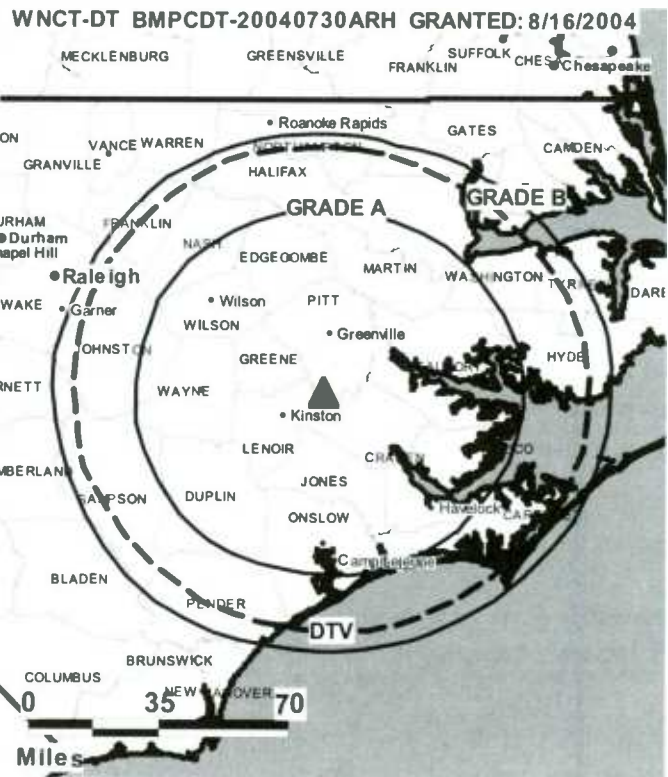
**Nancy Davis**, General Sales Manager.

**Melissa Pope**, News Director.

**Bertie Cartwright**, Chief Engineer.

**William Morrisette**, Business Manager.

**Shirley Dale**, Program Director.



© 2006 Warren Communications News

**Scott Wells**, Marketing & Promotion Director.

**Wade F. Poorman**, Production Manager.

**Ashley Cannon**, Traffic Manager.

**City of License:** Greenville. **Station DMA:** Greenville-New Bern-Washington, NC.

**Rank:** 105.

**Nielsen Data:** Not available.



**WNCT-TV**  
Ch. 9

**Network Service:** CBS.

**Licensee:** Media General Communications Inc., 333 E. Franklin St., Richmond, VA 23219.

**Studio:** 3221 S. Evans St., Greenville, NC 27834.

**Mailing Address:** 3221 S. Evans St., Greenville, NC 27834.

**Phone:** 252-355-8500. **Fax:** 252-355-8568.

**E-mail:** bcartwright@wnct.com

**Web Site:** http://www.wnct.com

**Technical Facilities:** Channel No. 9 (186-192 MHz). Authorized power: 316-kw visual, 31.6-kw aural. Antenna: 1890-ft above av. terrain, 2000-ft. above ground, 2028-ft. above sea level.

Latitude 35° 21' 55"  
Longitude 77° 23' 38"

Holds CP for change to 1886-ft above av. terrain, 1894-ft. above ground, 1920-ft. above sea level; BPCT-20030408AAQ.

**Transmitter:** Hwy. 118, 2.5-mi. E of Grifton.

**Digital Facilities:** Channel No. 10 (192-198 MHz). Power: 35-kw visual. Antenna: 1886-ft above av. terrain, 1894-ft. above ground, 1920-ft. above sea level.

Latitude 35° 21' 55"  
Longitude 77° 23' 38"

**FCC Digital File Number:** BPCDT-19991025ADP. Granted: August 16, 2004.

**Note:** Latitude and longitude coordinates shown are based on the North American Datum of 1927 (NAD 27) as currently required by the Mass Media Bureau of the FCC.

**Satellite Earth Stations:** Transmitter RCA; AFC, 3.5-meter C-band; Scientific-Atlanta, 4.2-meter C-band; Andrew, 4.6-meter Ku-band; Scientific-Atlanta, 7-meter C-band; Winegard, Scientific-Atlanta, M/A-Com, DX Antenna receivers.

**News Services:** CNN Newsource, CBS Newspath, AP.

**Ownership:** Media General Inc. (Group Owner).

**Began Operation:** December 22, 1953. Sale by Carolina Broadcasting System Inc. approved by FCC February 7, 1962 (Television Digest, Vol. 2:7). Sale to Park Acquisition approved by FCC March 27, 1995. Sale to present owner by Park Acquisition approved by FCC November 22, 1996. (Vol. 36:31).

**Represented (sales):** MMT Sales Inc.

**Represented (legal):** Dow, Lohnes & Albertson PLLC.

**Represented (engineering):** David Steel & Associates Inc.

**Personnel:**

**Vickie E. Jones**, Vice President & General Manager.

**Nancy Davis**, General Sales Manager.

**Melissa Preas**, News Director.

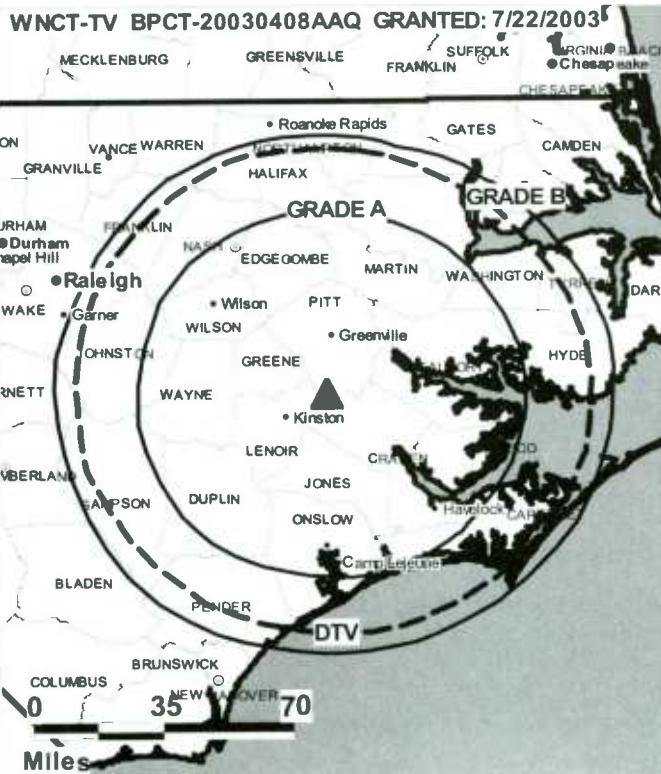
**Bertie Cartwright**, Chief Engineer.

**William Morrisette**, Business Manager.

**Shirley Dale**, Program Director.

**Scott Wells**, Marketing & Promotion Director.

**Wade Poorman**, Production Manager.



© 2006 Warren Communications News

**Ashley Cannon**, Traffic Manager.

**Highest 30 Sec. Rate:** \$2000.

**City of License:** Greenville. **Station DMA:** Greenville-New Bern-Washington, NC.

**Rank:** 105.

Circulation © 2005 Nielsen. Coverage based on Nielsen study.

GrandTotal	Cable TV Households	Non-cable TV Households	Total TV Households
Estimated Station Totals *	308,220	219,580	527,800
Average Weekly Circulation (2005)	188,408	82,836	271,244
Average Daily Circulation (2005)			133,415
Station DMA Total	Cable TV Households	Non-cable TV Households	Total TV Households
Estimated Station Totals *	167,400	82,820	250,220
Average Weekly Circulation (2005)	117,983	57,992	175,975
Average Daily Circulation (2005)			93,223
Other DMA Total	Cable TV Households	Non-cable TV Households	Total TV Households
Estimated Station Totals *	140,820	136,760	277,580
Average Weekly Circulation (2005)	70,425	24,844	95,269
Average Daily Circulation (2005)			40,192

\*Estimated station totals are sums of the Nielsen TV and Cable TV household estimates for each county in which the station registers viewing of more than 5% as per the Nielsen Survey Methods.

**WYDO**  
**Ch. 14**  
**(Satellite of WFXI, Morehead City)**

**Network Service:** FOX.

**Licensee:** Piedmont Television of Eastern Carolina License LLC, 7621 Little Ave., Suite 506, Charlotte, NC 28226.

**Studio:** 500-C Red Banks Road, Greenville, NC 27858.

**Mailing Address:** 500-C Red Banks Road, Greenville, NC 27858.

**Phone:** 252-756-0814. **Fax:** 252-756-9250.

**E-mail:** sales@fox8fox14.com

**Web Site:** http://www.fox8fox14.com

**Technical Facilities:** Channel No. 14 (470-476 MHz). Authorized power: 1350-kw max. visual. Antenna: 686-ft above av. terrain, 679-ft. above ground, 718-ft. above sea level.

Latitude 35° 26' 44"  
 Longitude 77° 22' 08"

**Transmitter:** Approx. 3.2-mi. SE of Ayden in Pitt County.

**Digital Facilities:** Channel No. 21 (512-518 MHz). Power: 50-kw max. visual. Antenna: 673-ft above av. terrain, 673-ft. above ground, 712-ft. above sea level.

Latitude 35° 26' 44"  
 Longitude 77° 22' 08"

**FCC Digital File Number:** BPCDT-19991101AHL. Granted: February 08, 2001.

**Note:** Latitude and longitude coordinates shown are based on the North American Datum of 1927 (NAD 27) as currently required by the Mass Media Bureau of the FCC.

**Ownership:** Piedmont Television Holdings LLC (Group Owner).

**Began Operation:** July 30, 1992.

**Represented (legal):** Cohn and Marks LLP.

**Represented (engineering):** Lawrence Behr Associates Inc.

**Personnel:**

**Billy Poplin**, Station Manager & Local Sales Manager.

**Don Fisher**, Sales Director.

**Gary Dean**, News Director.

**Ed Schmidt**, Chief Engineer.

**Andy Kozik**, Assistant Chief Engineer.

**Cindy Zepeda**, Business Manager.

**Linda Murphy**, Program Manager.

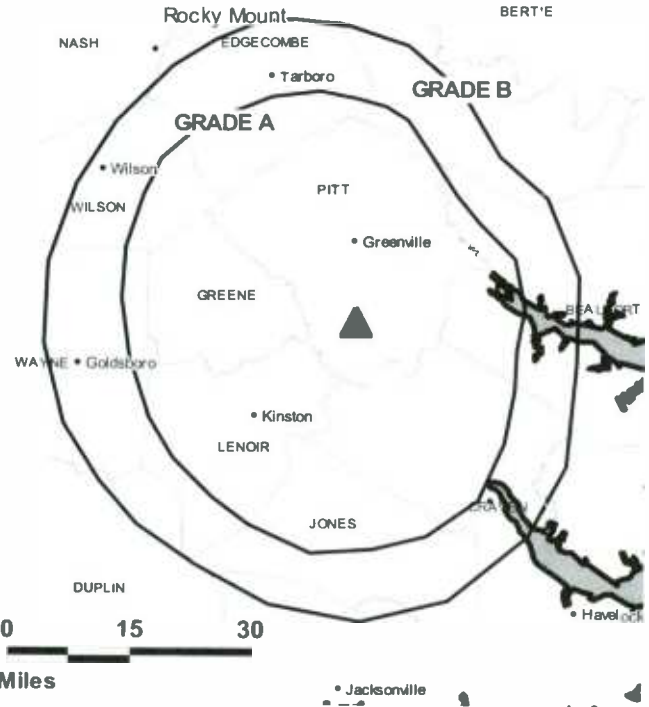
**Scott Foley**, Promotions Manager.

**Bob Register**, Production Manager.

**Ron Taintor**, Creative Services Director.

**Lisa Reed**, Traffic Manager.

WYDO BMPCT-19910321KE GRANTED: 1/29/1992



**Rates:** On request.

**City of License:** Greenville. **Station DMA:** Greenville-New Bern-Washington, NC.

**Rank:** 105.

Circulation © 2005 Nielsen. Coverage based on Nielsen study.

GrandTotal	Cable TV Households	Non-cable TV Households	Total TV Households
Estimated Station Totals *	80,240	100,780	181,020
Average Weekly Circulation (2005)	32,782	15,993	48,775
Average Daily Circulation (2005)			17,601
Station DMA Total	Cable TV Households	Non-cable TV Households	Total TV Households
Estimated Station Totals *	80,240	82,820	163,060
Average Weekly Circulation (2005)	32,782	14,951	47,733
Average Daily Circulation (2005)			17,493
Other DMA Total	Cable TV Households	Non-cable TV Households	Total TV Households
Estimated Station Totals *	0	17,960	17,960
Average Weekly Circulation (2005)	0	1,042	1,042
Average Daily Circulation (2005)			108

\*Estimated station totals are sums of the Nielsen TV and Cable TV household estimates for each county in which the station registers viewing of more than 5% as per the Nielsen Survey Methods.

North Carolina — Hickory

WHKY-DT  
Ch. 40

Network Service: IND.

Grantee: Long Communications LLC, 526 Main Ave. SE, Hickory, NC 28602-1103.

Studio: 526 Main Ave. SE, Hickory, NC 28602-1103.

Mailing Address: Box 1059, Hickory, NC 28603-1059.

Phone: 828-322-5115. Fax: 828-322-8256.

E-mail: TLong@whky.com

Web Site: http://www.whky.com

Technical Facilities: Channel No. 40 (626-632 MHz). Authorized power: 600-kw max. visual. Antenna: 597-ft above av. terrain, 462-ft. above ground, 1631-ft. above sea level.

Latitude	35°	43'	59"
Longitude	81°	19'	51"

Transmitter: 526 Main Ave. NE.

Note: Latitude and longitude coordinates shown are based on the North American Datum of 1927 (NAD 27) as currently required by the Mass Media Bureau of the FCC.

Ownership: Long Communications LLC (Group Owner).

Began Operation: April 6, 2002. Standard Definition. Station operating under Special Temporary Authority at 6.39-kw max. visual.

Represented (legal): Hardy & Carey LLP.

Represented (engineering): du Treil, Lundin & Rackley Inc.

Personnel:

Tom Long, General Manager & Chief Engineer.

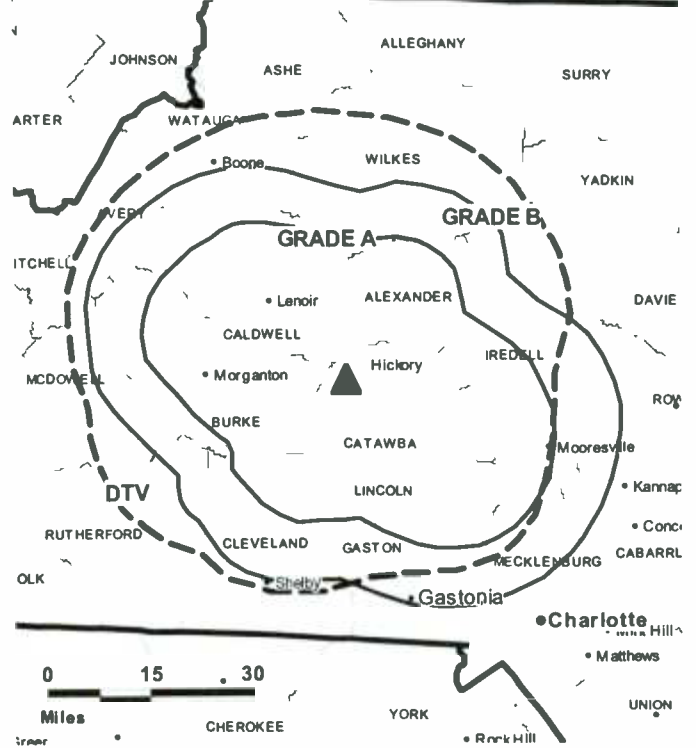
Jeff Long, Station & National Sales Manager & Program Director.

Jim Carr, General Sales Manager.

Jim Karas, News Director.

Heather Isenhour, Business, Office & Traffic Manager.

WHKY-DT BMPCDT-20040716AAE GRANTED: 8/16/2004



© 2006 Warren Communications News

Eric Stafford, Promotion & Production Manager.

Jason Savage, Sports Director.

City of License: Hickory. Station DMA: Charlotte, NC. Rank: 27.

Nielsen Data: Not available.

# North Carolina — Hickory

## WHKY-TV Ch. 14

**Network Service:** IND.

**Licensee:** Long Communications LLC, 526 Main Ave. SE, Hickory, NC 28602-1103.

**Studio:** 526 Main Ave. SE, Hickory, NC 28602-1103.

**Mailing Address:** Box 1059, Hickory, NC 28603-1059.

**Phone:** 828-322-5115. **Fax:** 828-322-8256.

**E-mail:** TLong@whky.com

**Web Site:** <http://www.whky.com>

**Technical Facilities:** Channel No. 14 (470-476 MHz). Authorized power: 2000-kw max. visual, aural. Antenna: 597-ft above av. terrain, 462-ft. above ground, 1631-ft. above sea level.

Latitude	35°	43'	59"
Longitude	81°	19'	51"

**Digital Facilities:** Channel No. 40 (626-632 MHz). Power: 600-kw max. visual. Antenna: 597-ft above av. terrain, 462-ft. above ground, 1631-ft. above sea level.

Latitude	35°	43'	59"
Longitude	81°	19'	51"

**FCC Digital File Number:** BPCDT-19991027ABU. Granted: August 16, 2004.

**Note:** Latitude and longitude coordinates shown are based on the North American Datum of 1927 (NAD 27) as currently required by the Mass Media Bureau of the FCC.

**Multichannel TV Sound:** Stereo and separate audio program.

**AM Affiliate:** WHKY, 25-kw, 1290 kHz.

**Ownership:** Long Communications LLC (Group Owner).

**Began Operation:** February 14, 1968.

**Represented (legal):** Hardy & Carey LLP.

**Personnel:**

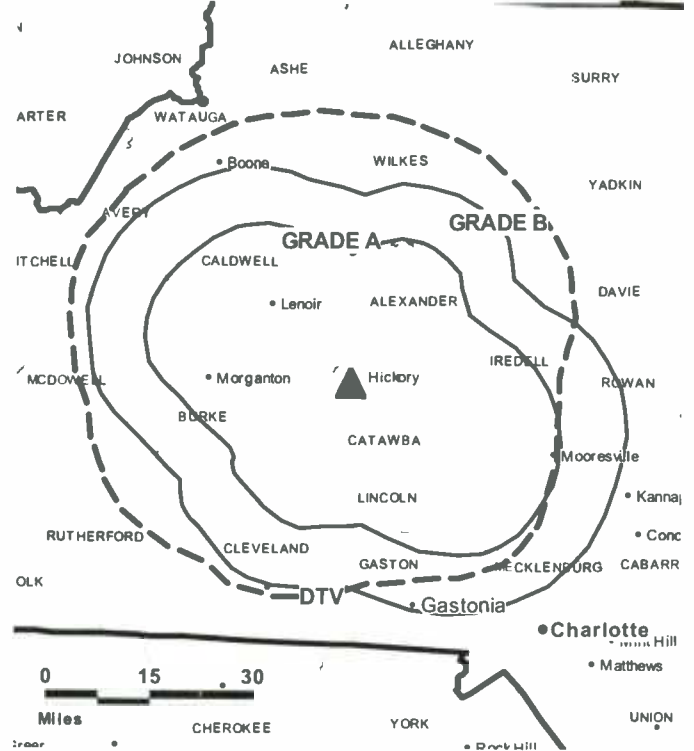
Tom Long, General Manager & Chief Engineer.

Jeff Long, Station & National Sales Manager & Program Director.

Jim Carr, General Sales Manager.

Jim Karas, News Director & Assignment Editor.

WHKY-TV BPCT-20040716AAC GRANTED: 8/23/2004



© 2006 Warren Communications News

Heather Isenhour, Business, Office & Traffic Manager.

Eric Stafford, Promotion & Production Manager.

Jason Savage, Sports Director.

Highest 30 Sec. Rate: \$75.

City of License: Hickory. Station OMA: Charlotte, NC. Rank: 27.

Nielsen Data: Not available.

# North Carolina — High Point

## WGHP Ch. 8

**Network Service:** FOX.

**Licensee:** Fox Television Stations Inc., Box 900, Beverly Hills, CA 90213.

**Studio:** 2005 Francis St., High Point, NC 27263.

**Mailing Address:** HP-8, High Point, NC 27261.

**Phone:** 336-841-8888; 336-841-6397 (news). **Fax:** 336-841-8051.

**E-mail:** kadams@wgwp.com

**Web Site:** <http://www.fox8wgwp.com>

**Technical Facilities:** Channel No. 8 (180-186 MHz). Authorized power: 316-kw visual, 31.62-kw aural. Antenna: 1270-ft above av. terrain, 1255-ft. above ground, 2032-ft. above sea level.

Latitude 35° 48' 46.5"  
Longitude 79° 50' 36"

Requests CP for change to 300-kw visual, 1306-ft above av. terrain, 1217-ft. above ground, 2001-ft. above sea level; lat. 35° 48' 46", long. 79° 50' 29", BPCT-20050509ADE.

**Transmitter:** 1.2-mi. SE of Sophia.

**Digital Facilities:** Channel No. 35 (596-602 MHz). Power: 1000-kw max. visual. Antenna: 1240-ft above av. terrain, 1158-ft. above ground.

Latitude 35° 48' 47"  
Longitude 79° 50' 36"

**FCC Digital File Number:** BPCDT-19991005ABQ. Granted: December 27, 2000.

**Note:** Latitude and longitude coordinates shown are based on the North American Datum of 1927 (NAD 27) as currently required by the Mass Media Bureau of the FCC.

**Multichannel TV Sound:** Stereo only.

**Satellite Earth Stations:** Transmitter Harris; GE, 3.7-meter Ku-band; Comtech, 3.7-meter Ku-band; Andrew, 4.5-meter C-band; Microdyne, 7-meter C-band; Andrew, 7.1-meter C-band; Standard Communications, Cyclesat, Andrew receivers.

**News Services:** Sports News Satellite, Fox NewsEdge, CNN Newsource, Carolina News Network, AP.

**Ownership:** Fox Television Stations Inc. (Group Owner).

**Began Operation:** October 14, 1963. Sale to Gulf Broadcast Group by Southern Broadcasting Co. approved by FCC June 16, 1978. Sale to Taft TV & Radio by Gulf approved by FCC May 30, 1985 (Television Digest, Vol. 25:5, 20, 22). Sale to Taft Broadcasting Partners LP approved by FCC October 2, 1987. Sale to Great American TV & Radio approved by FCC December 18, 1991 (Vol. 31:45). Sale to New World Communications Group approved by FCC July 15, 1994 (Vol. 34:19, 38, 42). Sale to present owner by New World Communications approved by FCC June 7, 1995.

**Represented (sales):** Fox Television Sales.

**Represented (legal):** Hogan & Hartson LLP.

**Personnel:**

**Karen Adams,** Vice President & General Manager.

**Dick Daggett,** Vice President, Sales.

**Dawn Redding,** Local Sales Manager.

**Steve Palcsak,** National Sales Manager.

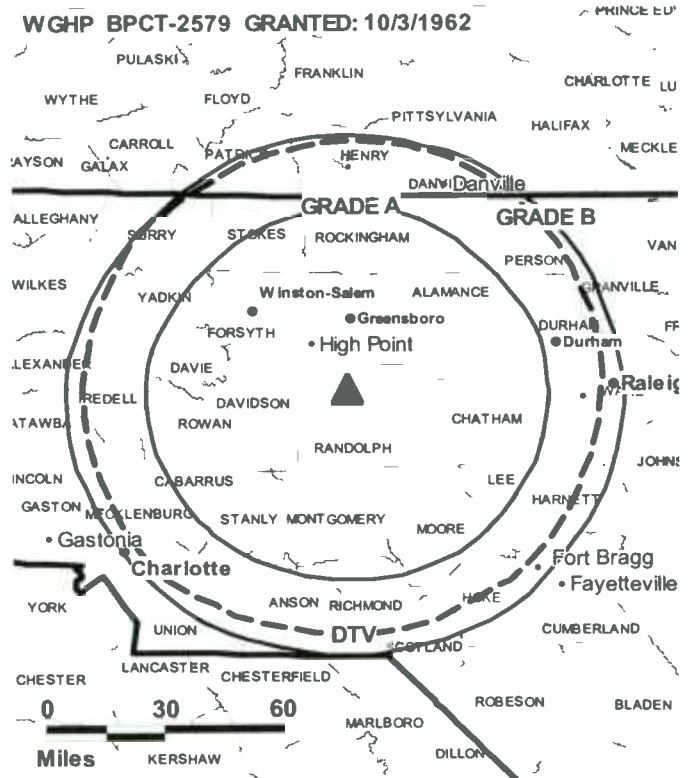
**Karen Koutsky,** Vice President, News.

**Ross Mason,** Vice President, Engineering & Operations.

**Michael Allred,** Engineering & Operations Manager.

**Bob Ladka,** Vice President, Finance & Administration.

## WGHP BPCT-2579 GRANTED: 10/3/1962



© 2006 Warren Communications News

**Becky Austin,** Accounting Manager.

**Susan Davis,** Program Director.

**Tammy LeGlue,** Research Director.

**Council Bradshaw,** Vice President, Creative Services.

**Karen Mittman,** Traffic Manager.

**Highest 30 Sec. Rate:** \$2000.

**City of License:** High Point.

**Station DMA:** Greensboro-High Point-Winston Salem, NC. Rank: 47.

Circulation © 2005 Nielsen. Coverage based on Nielsen study.

GrandTotal	Cable TV Households	Non-cable TV Households	Total TV Households
Estimated Station Totals *	542,080	372,320	914,400
Average Weekly Circulation (2005)	318,635	150,997	469,632
Average Daily Circulation (2005)			222,937
Station DMA Total	Cable TV Households	Non-cable TV Households	Total TV Households
Estimated Station Totals *	437,020	203,670	640,690
Average Weekly Circulation (2005)	308,346	127,777	436,123
Average Daily Circulation (2005)			213,172
Other DMA Total	Cable TV Households	Non-cable TV Households	Total TV Households
Estimated Station Totals *	105,060	168,650	273,710
Average Weekly Circulation (2005)	10,289	23,220	33,509
Average Daily Circulation (2005)			9,765

\*Estimated station totals are sums of the Nielsen TV and Cable TV household estimates for each county in which the station registers viewing of more than 5% as per the Nielsen Survey Methods.



# North Carolina — High Point

## WGHP-DT Ch. 35

**Network Service:** FOX.

**Grantee:** WGHP License Inc., 5151 Wisconsin Ave. NW, Washington, DC 20016.

**Studio:** 2005 Francis St., High Point, NC 27263.

**Mailing Address:** HP-8, High Point, NC 27261.

**Phone:** 336-841-8888; 336-841-6397. **Fax:** 336-841-8051.

**E-mail:** kadams@wghp.com

**Web Site:** <http://www.fox8wgph.com>

**Technical Facilities:** Channel No. 35 (596-602 MHz). Authorized power: 1000-kw max. visual. Antenna: 1240-ft above av. terrain, 1158-ft. above ground.

Latitude	35°	48'	47"
Longitude	79°	50'	36"

Requests modification of CP for change to 1197-ft above av. terrain, 1109-ft. above ground, 1894-ft. above sea level; lat. 35° 48' 46", long. 79° 50' 29", BMPCDT-20050509ABI.

**Note:** Latitude and longitude coordinates shown are based on the North American Datum of 1927 (NAD 27) as currently required by the Mass Media Bureau of the FCC.

**Ownership:** Fox Television Stations Inc. (Group Owner).

**Began Operation:** March 25, 2002. Station operating under Special Temporary Authority at 4.2-kw max. visual.

### Personnel:

**Karen Adams**, Vice President & General Manager.

**Dick Daggett**, Vice President, Sales.

**Dawn Redding**, Local Sales Manager.

**Steve Palcsak**, National Sales Manager.

**Karen Koutsky**, Vice President, News.

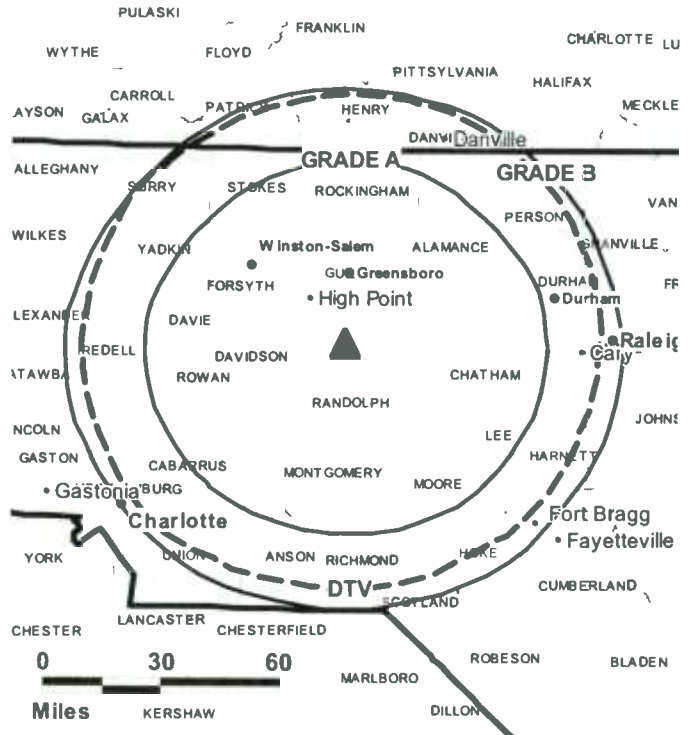
**Ross Mason**, Vice President, Engineering & Operations.

**Michael Allred**, Vice President, Operations & Engineering.

**Bob Ladka**, Vice President, Finance & Administration.

**Becky Austin**, Accounting Manager.

## WGHP-DT BPCDT-19991005ABQ GRANTED: 12/27/2000



© 2006 Warren Communications News

**Susan Davis**, Program Director.

**Tammy LeGlue**, Research Director.

**Council Bradshaw**, Vice President, Creative Services.

**Karen Mittman**, Traffic Manager.

**City of License:** High Point.

**Station DMA:** Greensboro-High Point-Winston Salem, NC. **Rank:** 47.

**Nielsen Data:** Not available.



**WPXU-DT**  
**Ch. 34**

**Network Service:** PAX.

**Licensee:** Paxson Communications of Jacksonville-35 Inc., 601 Clearwater Park Rd., West Palm Beach, FL 33401.

**Studio:** 1301 S. Glenburnie Rd., New Bern, NC 28562.

**Mailing Address:** 1301 S. Glenburnie Rd., New Bern, NC 28562.

**Phone:** 252-636-2550. **Fax:** 252-633-7851.

**Web Site:** <http://www.pax.tv>

**Technical Facilities:** Channel No. 34 (590-596 MHz). Authorized power: 600-kw max. visual. Antenna: 653-ft above av. terrain, 640-ft. above ground.

Latitude	34°	31'	10"
Longitude	77°	26'	52"

**Note:** Latitude and longitude coordinates shown are based on the North American Datum of 1927 (NAD 27) as currently required by the Mass Media Bureau of the FCC.

**Ownership:** Paxson Communications Corp. (Group Owner).

**Began Operation:** September 1, 2002. Standard Definition.

**Personnel:**

**Johnny Lewis**, General Manager.

**Phillip Brinson**, Master Control Operator.

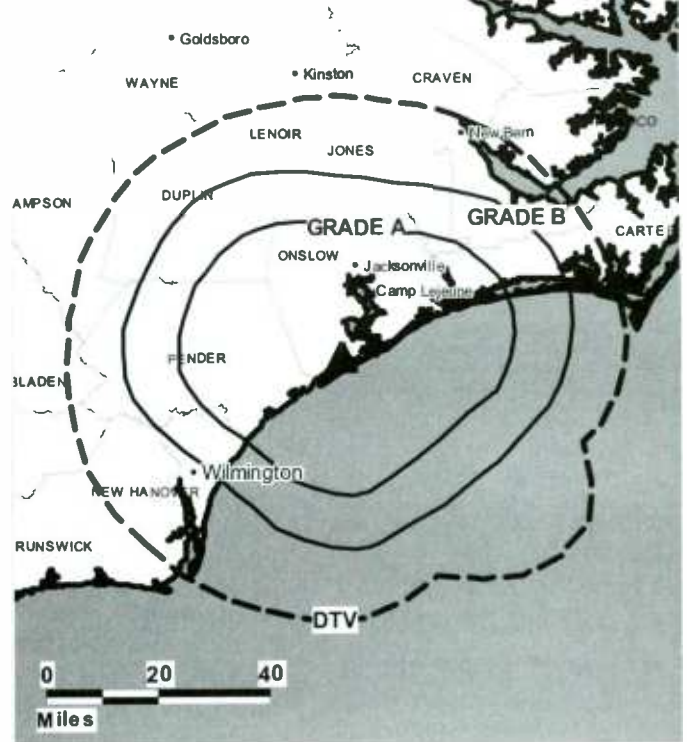
**Lisa Stroud**, Business Manager.

**Tammy Mason**, Traffic Manager.

**City of License:** Jacksonville. **Station DMA:** Greenville-New Bern-Washington, NC.

**Rank:** 105.

WPXU-DT BMPCDT-20010904AAL GRANTED: 4/12/2002



Nielsen Data: Not available.

**WPXU-TV**

**Ch. 35**

**(Satellite of WEPX, Greenville)**

**Network Service:** PAX.

**Licensee:** Paxson Communications of Jacksonville-35 Inc., 601 Clearwater Park Rd., West Palm Beach, FL 33401.

**Studio:** 1301 S. Glenburnie Rd., New Bern, NC 28562.

**Mailing Address:** 1301 S. Glenburnie Rd., New Bern, NC 28562.

**Phone:** 252-636-2550. **Fax:** 252-633-7851.

**Web Site:** <http://www.pax.tv>

**Technical Facilities:** Channel No. 35 (596-602 MHz). Authorized power: 1910-kw max. visual. Antenna: 653-ft above av. terrain, 640-ft. above ground, 669-ft. above sea level.

Latitude 34° 31' 10"  
Longitude 77° 26' 52"

**Transmitter:** 2.2-mi. SSW of Hwys. 210 & 172 intersection.

**Digital Facilities:** Channel No. 34 (590-596 MHz). Power: 600-kw max. visual. Antenna: 653-ft above av. terrain, 640-ft. above ground.

Latitude 34° 31' 10"  
Longitude 77° 26' 52"

**FCC Digital File Number:** BPCDT-19991028ACI. Granted: November 06, 2000.

**Note:** Latitude and longitude coordinates shown are based on the North American Datum of 1927 (NAD 27) as currently required by the Mass Media Bureau of the FCC.

**Ownership:** Paxson Communications Corp. (Group Owner).

**Began Operation:** July 26, 1999. Sale to present owner from GOCOM Communications LLC approved by FCC October 1, 1999.

**Represented (legal):** Cohn & Marks.

**Personnel:**

**Johnny Lewis**, General Manager.

**Philip Brinson**, Master Control Operator.

**Lisa Stroud**, Business Manager.

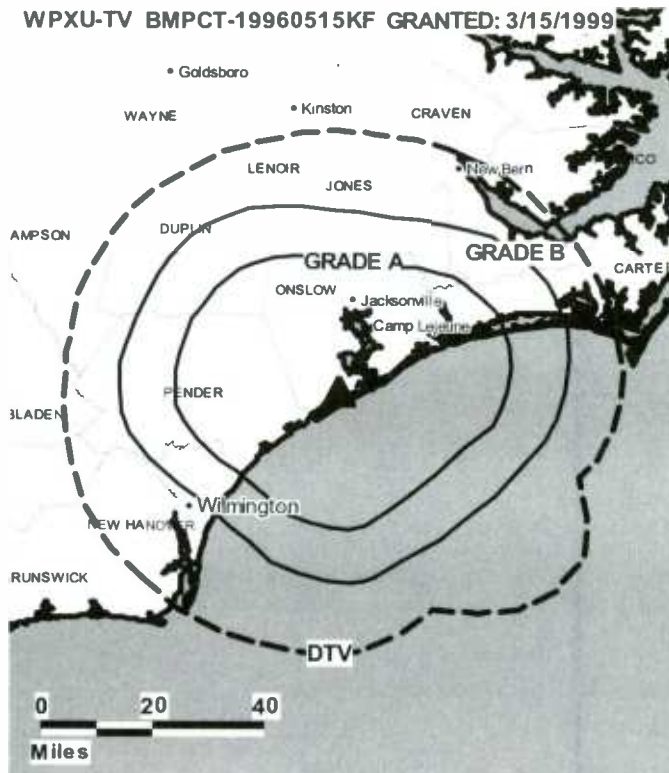
**Tammy Mason**, Traffic Manager.

**Rates:** On request.

**City of License:** Jacksonville. **Station DMA:** Greenville-New Bern-Washington, NC.

**Rank:** 105.

WPXU-TV BMPCT-19960515KF GRANTED: 3/15/1999



© 2006 Warren Communications News

Circulation © 2005 Nielsen. Coverage based on Nielsen study.

GrandTotal	Cable TV Households	Non-cable TV Households	Total TV Households
Estimated Station Totals *	87,160	8,680	95,840
Average Weekly Circulation (2005)	9,700	503	10,203
Average Daily Circulation (2005)			2,100

Station DMA Total	Cable TV Households	Non-cable TV Households	Total TV Households
Estimated Station Totals *	87,160	0	87,160
Average Weekly Circulation (2005)	9,700	0	9,700
Average Daily Circulation (2005)			1,978

Other DMA Total	Cable TV Households	Non-cable TV Households	Total TV Households
Estimated Station Totals *	0	8,680	8,680
Average Weekly Circulation (2005)	0	503	503
Average Daily Circulation (2005)			122

\*Estimated station totals are sums of the Nielsen TV and Cable TV household estimates for each county in which the station registers viewing of more than 5% as per the Nielsen Survey Methods.

**WAXN-DT**  
**Ch. 50**

**Network Service:** IND.

**Licensee:** WSOC-TV Holdings Inc., 3773 Howard Hughes Pkwy., Suite 250, Las Vegas, NV 89109.

**Studio:** 1901 N. Tryon St., Charlotte, NC 28206.

**Mailing Address:** 1901 N. Tryon St., Charlotte, NC 28206.

**Phone:** 704-338-9999. **Fax:** 704-335-4941.

**Web Site:** <http://www.action64.com>

**Technical Facilities:** Channel No. 50 (686-692 MHz). Authorized power: 200-kw max. visual. Antenna: 1155-ft above av. terrain, 1011-ft. above ground, 1867-ft. above sea level.

Latitude	35°	15'	41"
Longitude	80°	43'	38"

**Transmitter:** N of Plaza Ext., 1.4-mi. SSE of Newell.

**Note:** Latitude and longitude coordinates shown are based on the North American Datum of 1927 (NAD 27) as currently required by the Mass Media Bureau of the FCC.

**Ownership:** Cox Enterprises Inc. (Group Owner).

**Began Operation:** April 1, 2002. Standard Definition.

**Personnel:**

**Lee Armstrong**, Vice President & General Manager.

**Shawn Barteit**, Sales Director.

**Paul Briggs**, General Sales Manager.

**Cheryl Hoffman**, National Sales Manager.

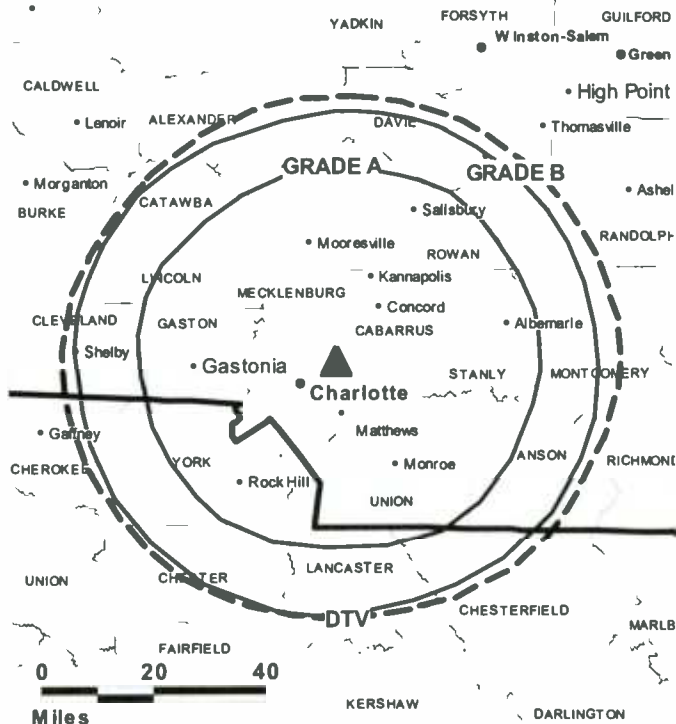
**Robin Whitmeyer**, News Director.

**Jerry Black**, Chief Engineer.

**Shawn Pack**, Controller.

**Kay Hall**, Program Director.

**WAXN-DT BPCDT-19990402KF GRANTED: 5/14/2001**



**Sally Ganz**, Promotion Director.

**Kierstin Boujilil**, Traffic Manager.

**City of License:** Kannapolis. **Station DMA:** Charlotte, NC. **Rank:** 27.

**Nielsen Data:** Not available.

**WAXN-TV**  
Ch. 64

Network Service: IND.

Licensee: WSOC-TV Holdings Inc., 3773 Howard Hughes Pkwy., Suite 250, Las Vegas, NV 89109.

Studio: 1901 N. Tryon St., Charlotte, NC 28206.

Mailing Address: Box 34665, Charlotte, NC 28206.

Phone: 704-338-9999; 704-371-3164. Fax: 704-371-3131.

Web Site: <http://www.action64.com>

Technical Facilities: Channel No. 64 (770-776 MHz). Authorized power: 1900-kw max. visual. Antenna: 984-ft above av. terrain, 840-ft. above ground, 1696-ft. above sea level.

Latitude	35°	15'	41"
Longitude	80°	43'	38"

Transmitter: 1.4-mi. SSE of Newell.

Digital Facilities: Channel No. 50 (686-692 MHz). Power: 200-kw max. visual. Antenna: 1155-ft above av. terrain, 1011-ft. above ground, 1867-ft. above sea level.

Latitude	35°	15'	41"
Longitude	80°	43'	38"

FCC Digital File Number: BPCDT-990402KF. Granted: May 14, 2001.

Note: Latitude and longitude coordinates shown are based on the North American Datum of 1927 (NAD 27) as currently required by the Mass Media Bureau of the FCC.

Ownership: Cox Enterprises Inc. (Group Owner).

Began Operation: October 15, 1994. Sale to Kannapolis Television Co. by Community Action Communications approved by FCC October 31, 1995. Sale to present owner by Kannapolis Television Co. approved by FCC January 31, 2000.

Represented (sales): TeleRep Inc.

Represented (legal): Dow, Lohnes, Albertson.

**Personnel:**

Lee Armstrong, Vice President & General Manager.

Shawn Bartelt, Sales Director.

Paul Briggs, General Sales Manager.

Cheryl Hoffman, National Sales Manager.

Robin Whitmeyer, News Director.

Jerry Black, Chief Engineer.

Shawn Pack, Controller.

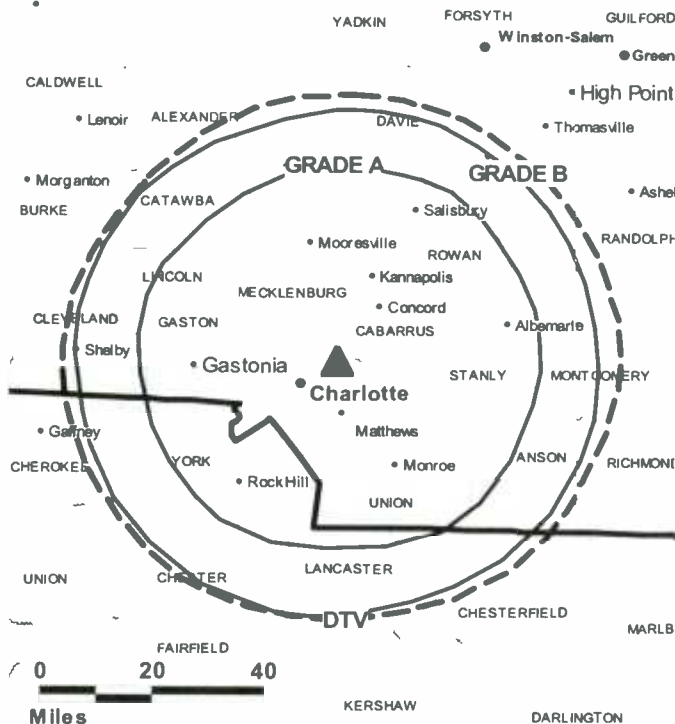
Kay Hall, Program Director.

Sally Ganz, Promotion Director.

Kierstin Boujil, Traffic Manager.

Rates: On request.

**WAXN-TV BPCT-19951214KI GRANTED: 5/12/1999**



City of License: Kannapolis. Station DMA: Charlotte, NC. Rank: 27.

Circulation © 2005 Nielsen. Coverage based on Nielsen study.

GrandTotal	Cable TV Households	Non-cable TV Households	Total TV Households
Estimated Station Totals *	657,080	347,970	1,005,050
Average Weekly Circulation (2005)	189,594	68,217	257,811
Average Daily Circulation (2005)			83,656
Station DMA Total	Cable TV Households	Non-cable TV Households	Total TV Households
Estimated Station Totals *	654,880	337,070	991,950
Average Weekly Circulation (2005)	189,442	67,532	256,974
Average Daily Circulation (2005)			83,486
Other DMA Total	Cable TV Households	Non-cable TV Households	Total TV Households
Estimated Station Totals *	2,200	10,900	13,100
Average Weekly Circulation (2005)	152	685	837
Average Daily Circulation (2005)			170

\*Estimated station totals are sums of the Nielsen TV and Cable TV household estimates for each county in which the station registers viewing of more than 5% as per the Nielsen Survey Methods.

**WTWB-DT**  
**Ch. 19**

**Network Service:** WBN.

**Grantee:** WTWB of the Triad LLC, 500 S. Chinowth Rd., Visalia, CA 93277.

**Studio:** 622-G Guilford College Rd., Greensboro, NC 27409.

**Mailing Address:** 622-G Guilford College Rd., Greensboro, NC 27409.

**Phone:** 336-510-2020. **Fax:** 336-517-2020.

**E-mail:** jmandel@pappastv.com

**Web Site:** <http://www.wtwb.com>

**Technical Facilities:** Channel No. 19 (500-506 MHz). Authorized power: 800-kw max. visual. Antenna: 1890-ft above av. terrain, 1873-ft. above ground.

Latitude	35°	52'	02"
Longitude	79°	49'	26"

**Note:** Latitude and longitude coordinates shown are based on the North American Datum of 1927 (NAD 27) as currently required by the Mass Media Bureau of the FCC.

**Ownership:** Pappas Telecasting Companies (Group Owner).

**Began Operation:** Station operating under Special Temporary Authority at 8.1-kw max. visual; no on-air date

**Represented (sales):** TeleRep Inc.

**Personnel:**

**Kathi Lester**, Vice President & General Manager.

**Charlsie Moore**, Sales Manager.

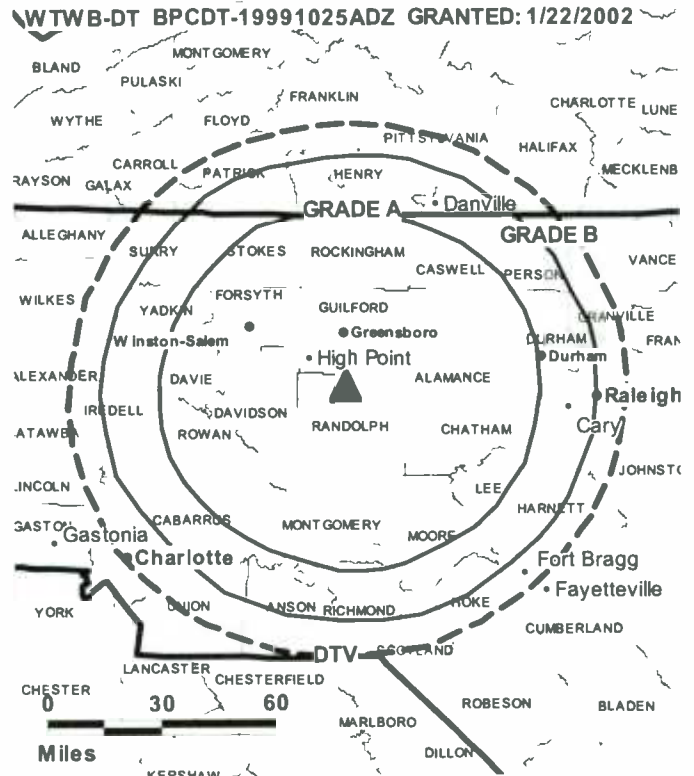
**Mindy Blume**, National Sales Manager.

**Don Moore**, Chief Engineer.

**Donna Nealy**, Business Manager.

**David Edrington**, Program Director & Production Manager.

**Jason Mandel**, Marketing & Promotion Director.



© 2006 Warren Communications News

**Eduardo Zuniga**, Traffic Manager.

**City of License:** Lexington. **Station DMA:** Greensboro-High Point-Winston Salem, NC.

**Rank:** 47.

**Nielsen Data:** Not available.

**WTWB-TV**  
**Ch. 20**

**Network Service:** WBN.

**Licensee:** WTWB of the Triad LLC, 500 S. Chinowth Rd., Visalia, CA 93277.

**Studio:** 622-G Guilford College Rd., Greensboro, NC 27409.

**Mailing Address:** 622-G Guilford College Rd., Greensboro, NC 27409.

**Phone:** 336-510-2020. **Fax:** 336-517-2020.

**E-mail:** jmandel@pappastv.com

**Web Site:** http://www.wtwb.com

**Technical Facilities:** Channel No. 20 (506-512 MHz). Authorized power: 5000-kw max. visual. Antenna: 1890-ft above av. terrain, 1873-ft. above ground, 2612-ft. above sea level.

Latitude 35° 52' 02"  
Longitude 79° 49' 26"

Holds CP for change to 1814-ft above av. terrain, 1798-ft. above ground, 2536-ft. above sea level; BMPCT-20001109ABB.

**Transmitter:** 7493 Walker Mill Rd., Randleman.

**Digital Facilities:** Channel No. 19 (500-506 MHz). Power: 800-kw max. visual. Antenna: 1890-ft above av. terrain, 1873-ft. above ground.

Latitude 35° 52' 02"  
Longitude 79° 49' 26"

**FCC Digital File Number:** BPCDT-19991025ADZ. Granted: January 22, 2002.

**Note:** Latitude and longitude coordinates shown are based on the North American Datum of 1927 (NAD 27) as currently required by the Mass Media Bureau of the FCC.

**Satellite Earth Station:** Transmitter Harris; Paraclipse, 4.5-meter KC-band; Standard Communications, M/A-Com, Harris receivers.

**SNG Mobile Dish:** 2 mesh dishes, .

**Ownership:** Pappas Telecasting Companies (Group Owner).

**Began Operation:** April 2, 1986. Sale to present owner by Christian TV Network approved by FCC February 9, 1996.

**Represented (sales):** TeleRep Inc.

**Represented (legal):** Paul, Hastings, Janofsky & Walker LLP.

**Personnel:**

**Kathi Lester,** Vice President & General Manager.

**Charlsie Moore,** Sales Manager.

**Mindy Blume,** National Sales Manager.

**Don Moore,** Chief Engineer.

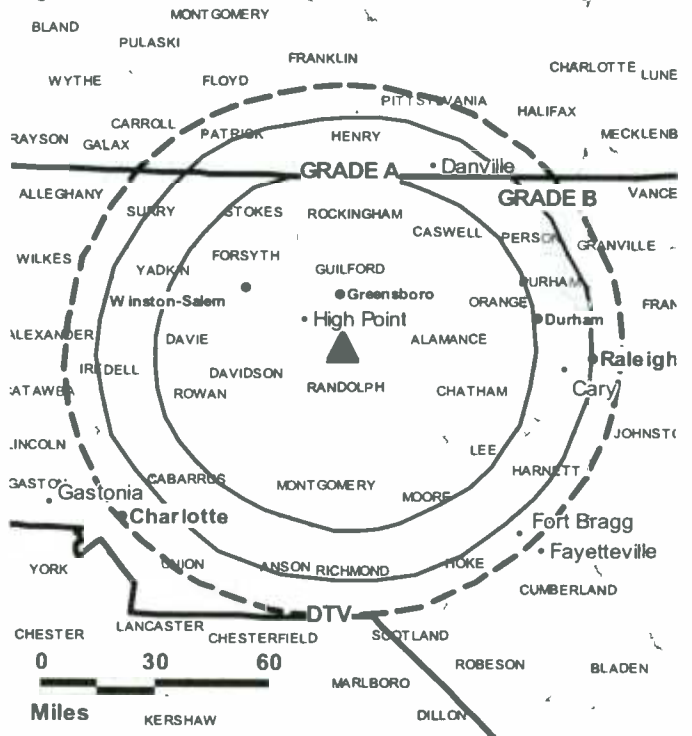
**Donna Nealy,** Business Manager.

**David Edrington,** Program Director & Production Manager.

**Jason Mandel,** Marketing & Promotion Director.

**Eduardo Zuniga,** Traffic Manager.

**WTWB-TV BMPCT-19950110KR GRANTED: 6/26/1995**



© 2006 Warren Communications News

**Rates:** On request.

**City of License:** Lexington. **Station DMA:** Greensboro-High Point-Winston Salem, NC.

**Rank:** 47.

Circulation © 2005 Nielsen. Coverage based on Nielsen study.

GrandTotal	Cable TV Households	Non-cable TV Households	Total TV Households
Estimated Station Totals *	435,400	342,580	777,980
Average Weekly Circulation (2005)	134,515	74,221	208,736
Average Daily Circulation (2005)			71,013
Station DMA Total	Cable TV Households	Non-cable TV Households	Total TV Households
Estimated Station Totals *	435,400	203,670	639,070
Average Weekly Circulation (2005)	134,515	62,926	197,441
Average Daily Circulation (2005)			69,334
Other DMA Total	Cable TV Households	Non-cable TV Households	Total TV Households
Estimated Station Totals *	0	138,910	138,910
Average Weekly Circulation (2005)	0	11,295	11,295
Average Daily Circulation (2005)			1,679

\*Estimated station totals are sums of the Nielsen TV and Cable TV household estimates for each county in which the station registers viewing of more than 5% as per the Nielsen Survey Methods.



**WSKY-TV**

**Ch. 4**

**Network Service:** IND.

**Licensee:** Sky Television LLC, Box 269, Kitty Hawk, NC 27949.

**Studio:** 258-B Foster Forbes Rd., Powells Point, NC 27966.

**Mailing Address:** Box 269, Kitty Hawk, NC 27949.

**Phone:** 252-491-4242; 800-414-0911. **Fax:** 252-491-9277.

**E-mail:** programming@wsky.com

**Web Site:** http://www.wsky4.com

**Technical Facilities:** Channel No. 4 (66-72 MHz). Authorized power: 100-kw visual. Antenna: 1030-ft above av. terrain, 1034-ft. above ground, 1030-ft. above sea level.

Latitude 36° 08' 08"  
Longitude 75° 49' 28"

Holds CP for change to 10-kw visual, 899-ft above av. terrain, 899-ft. above ground, 909-ft. above sea level; lat. 36° 32' 54", long. 76° 11' 16", BPCDT-20040427ABM.

**Note:** Latitude and longitude coordinates shown are based on the North American Datum of 1927 (NAD 27) as currently required by the Mass Media Bureau of the FCC.

**Ownership:** Sky Television LLC.

**Began Operation:** October 1, 2001. Sale to present owner by DanBeth Communications Inc. approved by FCC August 19, 2002.

**Personnel:**

**Glenn V. Holterhaus**, President & General Manager.

**Jackie Smullen**, Vice President, Business & Traffic Manager.

**Tom Powers**, Operations Manager & Chief Engineer.

**Ruthi Lee**, General Sales Manager.

**Ed Marlowe**, Program Director.

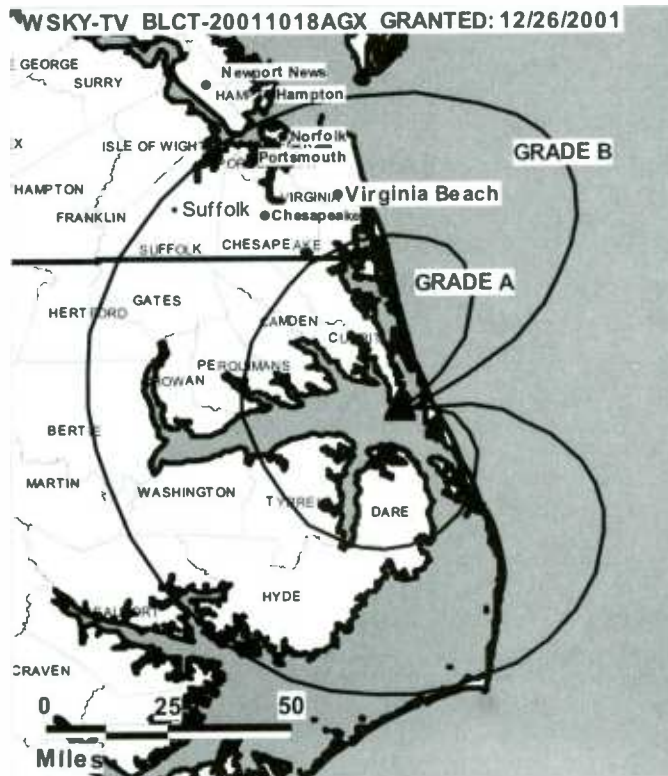
**City of License:** Manteo. **Station DMA:** Norfolk-Portsmouth-Newport News, VA.

**Rank:** 42.

**Communications Daily**

The Authoritative News Service of  
Electronic Communications

For Information, call 800-771-9202



© 2006 Warren Communications News

Circulation © 2005 Nielsen. Coverage based on Nielsen study.

GrandTotal	Cable TV Households	Non-cable TV Households	Total TV Households
Estimated Station Totals *	501,330	77,770	579,100
Average Weekly Circulation (2005)	68,682	6,870	75,552
Average Daily Circulation (2005)			18,929
Station DMA Total	Cable TV Households	Non-cable TV Households	Total TV Households
Estimated Station Totals *	497,610	71,330	568,940
Average Weekly Circulation (2005)	68,362	6,287	74,649
Average Daily Circulation (2005)			18,741
Other DMA Total	Cable TV Households	Non-cable TV Households	Total TV Households
Estimated Station Totals *	3,720	6,440	10,160
Average Weekly Circulation (2005)	320	583	903
Average Daily Circulation (2005)			188

\*Estimated station totals are sums of the Nielsen TV and Cable TV household estimates for each county in which the station registers viewing of more than 5% as per the Nielsen Survey Methods.

# North Carolina — Morehead City

**WFXI**

**Ch. 8**

**(Operates satellite WYDO, Greenville)**

**Network Service:** FOX.

**Licensee:** Piedmont Television of Eastern Carolina License LLC, 7621 Little Ave., Suite 506, Charlotte, NC 28226.

**Studio:** 5441 Hwy. 70 E, Morehead City, NC 28557.

**Mailing Address:** Box 2069, Morehead City, NC 28557.

**Phone:** 252-240-0888; 800-849-3699. **Fax:** 252-240-2028.

**E-mail:** program@fox8fox14.com

**Web Site:** http://www.fox8fox14.com

**Technical Facilities:** Channel No. 8 (180-186 MHz). Authorized power: 316-kw visual, 31.6-kw aural. Antenna: 817-ft above av. terrain, 810-ft. above ground, 817-ft. above sea level.

Latitude	34°	52'	53"
Longitude	76°	30'	23"

**Transmitter:** Open Grounds Farm, approx. 5.5-mi. NW of Stacy.

**Digital Facilities:** Channel No. 24 (530-536 MHz). Power: 1000-kw max. visual. Antenna: 709-ft above av. terrain, 705-ft. above ground.

Latitude	34°	53'	01"
Longitude	76°	30'	21"

**FCC Digital File Number:** BPCDT-19991029AFA. Granted: February 22, 2001.

**Note:** Latitude and longitude coordinates shown are based on the North American Datum of 1927 (NAD 27) as currently required by the Mass Media Bureau of the FCC.

**Multichannel TV Sound:** Stereo only.

**Satellite Earth Station:** Transmitter Harris; Comtech, 5-meter KC-band; Agile Omni receivers.

**Ownership:** Piedmont Television Holdings LLC (Group Owner).

**Began Operation:** November 6, 1989. Merger of GOCOM Communications LLC with Grapevine Communications Inc. to form GOCOM Holdings LLC approved by FCC November 1, 1999. GOCOM Holdings LLC now Piedmont Television Holdings LLC.

**Represented (sales):** Millennium Sales & Marketing.

**Represented (legal):** Cohn and Marks LLP.

**Represented (engineering):** Lawrence Behr Associates Inc.

**Personnel:**

**Don Fisher,** General Manager.

**Lisa Leonard,** Sales Director.

**Jennifer Hagan,** National Sales Manager.

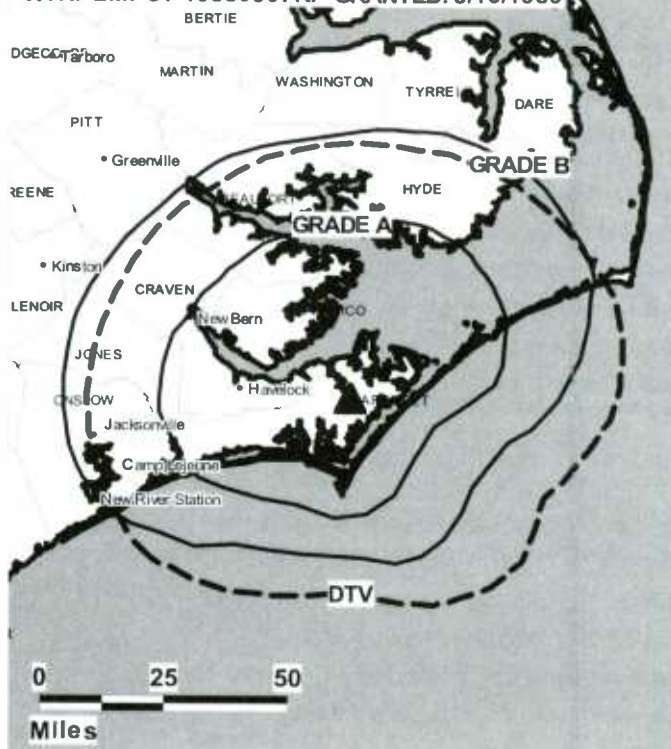
**Ed Schmidt,** Chief Engineer.

**Cindy Zepeda,** Business Manager.

**Linda Murphy,** Program Manager.

**Walt Young,** Promotion Director.

**WFXI BMPCT-19880907KF GRANTED: 3/16/1989**



© 2006 Warren Communications News

**Scott Foley,** Production Manager.

**Ron Taintor,** Creative Services Director.

**Lisa Reed,** Traffic Manager.

**Rates:** On request.

**City of License:** Morehead City. **Station DMA:** Greenville-New Bern-Washington, NC.

**Rank:** 105.

Circulation © 2005 Nielsen. Coverage based on Nielsen study.

GrandTotal	Cable TV Households	Non-cable TV Households	Total TV Households
Estimated Station Totals *	102,970	38,290	141,260
Average Weekly Circulation (2005)	45,268	5,796	51,064
Average Daily Circulation (2005)			17,400
Station DMA Total	Cable TV Households	Non-cable TV Households	Total TV Households
Estimated Station Totals *	102,970	38,290	141,260
Average Weekly Circulation (2005)	45,268	5,796	51,064
Average Daily Circulation (2005)			17,400

\*Estimated station totals are sums of the Nielsen TV and Cable TV household estimates for each county in which the station registers viewing of more than 5% as per the Nielsen Survey Methods.

## North Carolina — Morehead City

### WFXI-DT Ch. 24

**Network Service:** FOX.

**Grantee:** Piedmont Television of Eastern Carolina License LLC, 7621 Little Ave., Suite 506, Charlotte, NC 28266.

**Studio:** 5441 Hwy. 70 E, Morehead City, NC 28557.

**Mailing Address:** Box 2069, Morehead City, NC 28557.

**Phone:** 252-240-0888; 800-849-3699. **Fax:** 252-240-2028.

**E-mail:** program@fox8fox14.com

**Web Site:** <http://www.fox8fox14.com>

**Technical Facilities:** Channel No. 24 (530-536 MHz). Authorized power: 1000-kw max. visual. Antenna: 709-ft above av. terrain, 705-ft. above ground.

Latitude	34°	53'	01"
Longitude	76°	30'	21"

**Note:** Latitude and longitude coordinates shown are based on the North American Datum of 1927 (NAD 27) as currently required by the Mass Media Bureau of the FCC.

**Ownership:** Piedmont Television Holdings LLC (Group Owner).

**Began Operation:** Station operating; no on-air date

**Represented (legal):** Cohn and Marks LLP.

**Represented (sales):** Millennium Sales & Marketing.

**Personnel:**

**Don Fisher**, General Manager.

**Lisa Leonard**, Sales Director.

**Jennifer Hagan**, National Sales Manager.

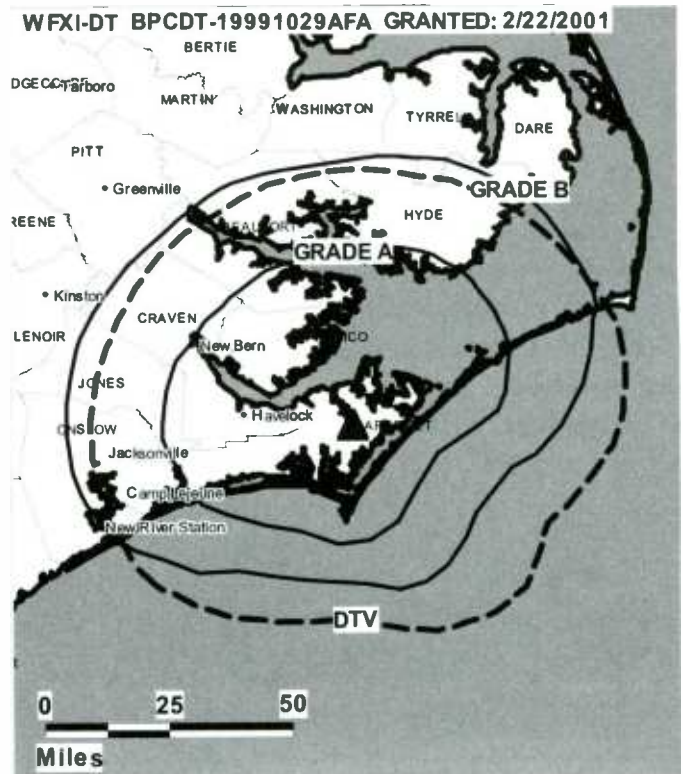
**Ed Schmidt**, Chief Engineer.

**Cindy Zepeda**, Business Manager.

**Linda Murphy**, Program Manager.

**Walt Young**, Promotion Director.

**Scott Foley**, Production Manager.



© 2006 Warren Communications News

**Ron Taintor**, Creative Services Director.

**Lisa Reed**, Traffic Manager.

**City of License:** Morehead City. **Station DMA:** Greenville-New Bern-Washington, NC.

**Rank:** 105.

**Nielsen Data:** Not available.

**WCTI-DT**  
**Ch. 48**

**Network Service:** ABC.

**Licensee:** Newport License Holdings Inc., 8802 Shannon Way, Wichita, KS 67206.

**Studio:** 225 Glenburnie Dr., New Bern, NC 28561.

**Mailing Address:** Box 12325, New Bern, NC 28561.

**Phone:** 252-638-1212. **Fax:** 252-637-4141.

**E-mail:** [frontdesk@wcti12.com](mailto:frontdesk@wcti12.com)

**Web Site:** <http://www.wcti12.com>

**Technical Facilities:** Channel No. 48 (674-680 MHz). Authorized power: 161-kw max. visual. Antenna: 1778-ft above av. terrain, 1775-ft. above ground.

Latitude	35°	06'	15"
Longitude	77°	20'	12"

**Note:** Latitude and longitude coordinates shown are based on the North American Datum of 1927 (NAD 27) as currently required by the Mass Media Bureau of the FCC.

**Ownership:** Newport License Holdings Inc.

**Began Operation:** March 1, 2001. Standard Definition.

**Represented (legal):** Hogan & Hartson LLP.

**Represented (sales):** Continental Television Sales.

**Personnel:**

**Clay Milstead**, Vice President & General Manager.

**Bill Poole**, General Sales Manager.

**Jim Woltjen**, National Sales Manager.

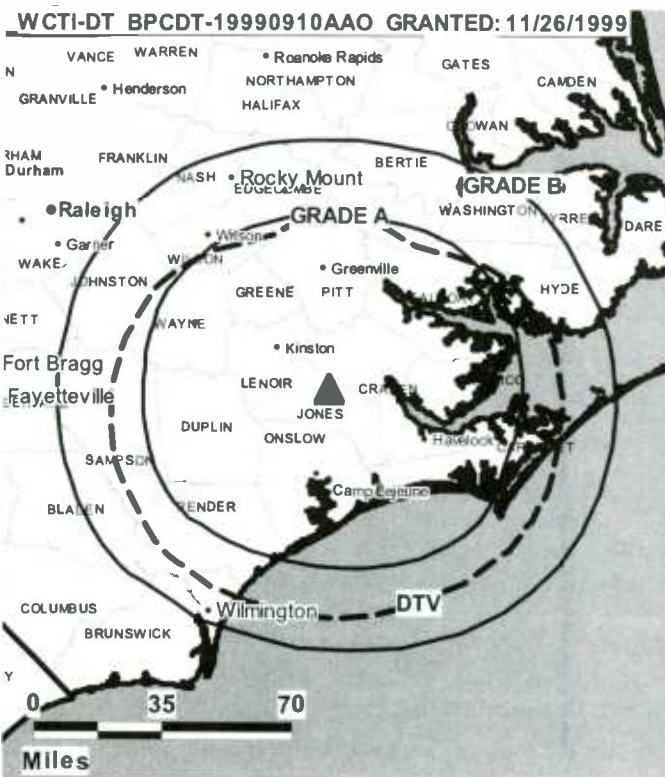
**Ingrid Johansen**, News Director.

**Ken Hughes**, Chief Engineer.

**Theresa Mueller**, Business Manager.

**Carolyn Stevens**, Program Director.

**Dan Flaxer**, Promotion Director.



© 2006 Warren Communications News

**Erik Hardtle**, Production & Web Operations Director.

**Nancy Hughes**, Traffic Manager.

**City of License:** New Bern. **Station DMA:** Greenville-New Bern-Washington, NC.

**Rank:** 105.

**Nielsen Data:** Not available.



**WCTI-TV**  
**Ch. 12**

**Network Service:** ABC.

**Licensee:** Newport License Holdings Inc., 8802 Shannon Way, Wichita, KS 67206.

**Studio:** 225 Glenburnie Dr., New Bern, NC 28561.

**Mailing Address:** Box 12325, New Bern, NC 28561.

**Phone:** 252-638-1212. **Fax:** 252-637-4141.

**E-mail:** frontdesk@wcti12.com

**Web Site:** http://www.wcti12.com

**Technical Facilities:** Channel No. 12 (204-210 MHz). Authorized power: 316-kw visual, 31.6-kw aural. Antenna: 1940-ft above av. terrain, 1999-ft. above ground, 2049-ft. above sea level.

Latitude 35° 06' 15"  
Longitude 77° 20' 12"

**Transmitter:** State Hwy. 41, N of Trenton.

**Digital Facilities:** Channel No. 48 (674-680 MHz). Power: 161-kw max. visual. Antenna: 1778-ft above av. terrain, 1775-ft. above ground.

Latitude 35° 06' 15"  
Longitude 77° 20' 12"

**FCC Digital File Number:** BPCDT-19990910AAO. Granted: November 26, 1999.

**Note:** Latitude and longitude coordinates shown are based on the North American Datum of 1927 (NAD 27) as currently required by the Mass Media Bureau of the FCC.

**Satellite Earth Station:** Transmitter Harris; ADM, 6.1-meter; Avcom receivers.

**News Service:** AP.

**Ownership:** Newport License Holdings Inc. (Group Owner).

**Began Operation:** September 7, 1963. Sale to present owner by Lamco Communications Inc. approved by FCC April 29, 2004. Sale to Lamco Communications Inc. by Diversified Communications approved by FCC August 2, 1993. Sale to Diversified by Heritage Broadcasting approved by FCC February 24, 1986. Sale to Heritage by Mairite Communications Group approved by FCC June 7, 1983. Sale to Mairite by Continental TV approved by FCC October 14, 1976. Sale to Continental TV by Piedmont TV Corp. (Nathan Frank & Thomsland Inc.) approved by FCC April 15, 1969.

**Represented (sales):** Continental Television Sales.

**Represented (legal):** Hogan & Hartson LLP.

**Personnel:**

**Clay Milstead,** Vice President & General Manager.

**Bill Poole,** General Sales Manager.

**Jim Woltjen,** National Sales Manager.

**Ingrid Johansen,** News Director.

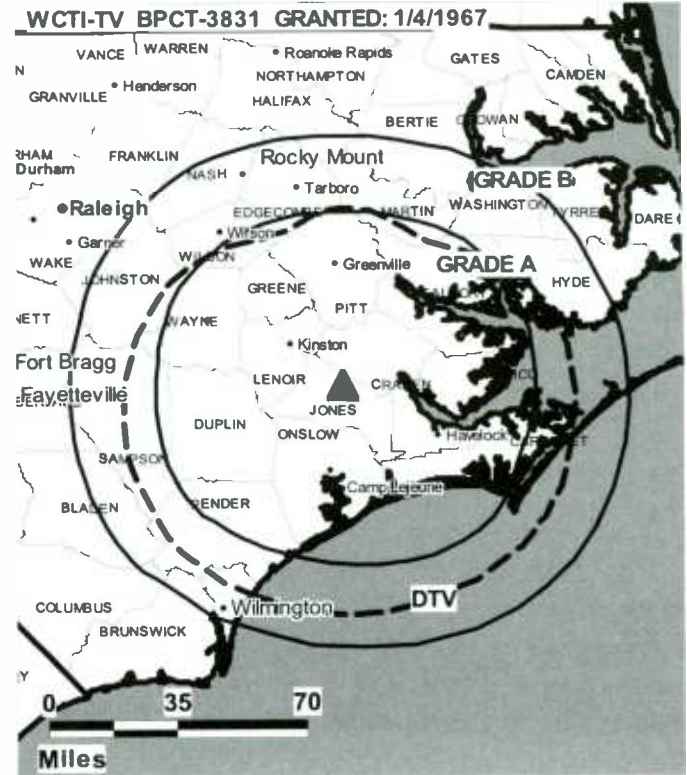
**Ken Hughes,** Chief Engineer.

**Theresa Mueller,** Business Manager.

**Carolyn Stevens,** Program Director.

**Dan Flaxer,** Promotion Director.

**Erik Hardtle,** Production & Web Operations Director.



© 2006 Warren Communications News

**Nancy Hughes,** Traffic Manager.

**Highest 30 Sec. Rate:** \$1500.

**City of License:** New Bern. **Station DMA:** Greenville-New Bern-Washington, NC.

**Rank:** 105.

Circulation © 2005 Nielsen. Coverage based on Nielsen study.

GrandTotal	Cable TV Households	Non-cable TV Households	Total TV Households
Estimated Station Totals *	196,020	131,520	327,540
Average Weekly Circulation (2005)	99,296	46,888	146,184
Average Daily Circulation (2005)			66,056
Station DMA Total	Cable TV Households	Non-cable TV Households	Total TV Households
Estimated Station Totals *	167,400	82,820	250,220
Average Weekly Circulation (2005)	96,410	41,942	138,352
Average Daily Circulation (2005)			64,269
Other DMA Total	Cable TV Households	Non-cable TV Households	Total TV Households
Estimated Station Totals *	28,620	48,700	77,320
Average Weekly Circulation (2005)	2,886	4,946	7,832
Average Daily Circulation (2005)			1,787

\*Estimated station totals are sums of the Nielsen TV and Cable TV household estimates for each county in which the station registers viewing of more than 5% as per the Nielsen Survey Methods.

# North Carolina — Raleigh

**WLFL**  
**Ch. 22**

**Network Service:** WBN.

**Licensee:** WLFL Licensee LLC, 10706 Beaver Dam Rd., Cockeysville, MD 21030.

**Studio:** 3012 Highwoods Blvd., Suite 101, Raleigh, NC 27604.

**Mailing Address:** 3012 Highwoods Blvd., Suite 101, Raleigh, NC 27604.

**Phone:** 919-872-9535. **Fax:** 919-878-3877.

**E-mail:** ndavis@wlfl.sbgnet.com

**Web Site:** http://www.wlfl22.com

**Technical Facilities:** Channel No. 22 (518-524 MHz). Authorized power: 5000-kw max. visual, 500-kw aural. Antenna: 1675-ft above av. terrain, 1545-ft. above ground, 2015-ft. above sea level.

Latitude 35° 42' 51.5"  
Longitude 78° 49' 00.5"

**Transmitter:** 1700-ft. W of intersection of Hwys. 1379 & 1010, 1.5-mi. SE of Apex.

**Digital Facilities:** Channel No. 57 (728-734 MHz). Power: 1000-kw max. visual. Antenna: 2001-ft above av. terrain, 1903-ft. above ground, 2264-ft. above sea level.

Latitude 35° 40' 28"  
Longitude 78° 31' 40"

**FCC Digital File Number:** BMPCDT-19991021AAO. Granted: February 01, 2001.

**Note:** Latitude and longitude coordinates shown are based on the North American Datum of 1927 (NAD 27) as currently required by the Mass Media Bureau of the FCC.

**Multichannel TV Sound:** Stereo only.

**Satellite Earth Station:** AFC, 3-meter Ku-band; Microdyne, M/A-Corn, Gardiner receivers.

**LMA:** Local marketing agreement with WRDC (U), Durham.

**Ownership:** Sinclair Broadcast Group Inc. (Group Owner).

**Began Operation:** December 18, 1981. Sale to S & F Communications by N. Grant Cotton, et al., approved by FCC December 21, 1984 but not consummated (Television Digest, Vol. 24:39). Sale to TVX Broadcast Group by Family TV Corp. approved by FCC February 10, 1986 (Vol. 25:50; 26:17). Sale to Paramount Group approved by FCC in 1989 (Vol. 29:38). Sale to present owner by Paramount Group approved by FCC November 22, 1994 (Vol. 34:33, 43).

**Represented (sales):** Millennium Sales & Marketing.

**Represented (legal):** Shaw Pittman.

**Personnel:**

Neal Davis, General Manager & General Sales Manager.

T. J. Dula, Local Sales Manager.

Gary Todd, Chief Engineer.

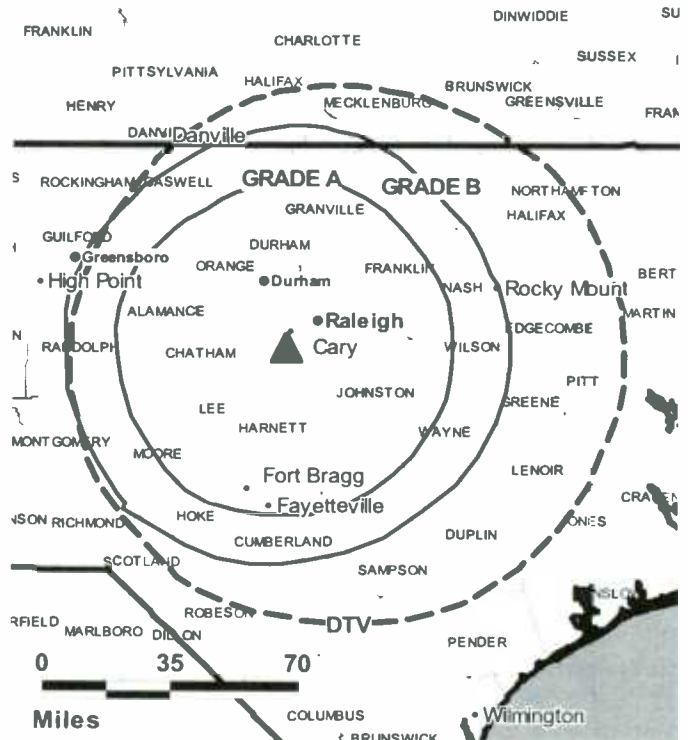
Richard Bellamy, Business Manager.

Scott Bradsher, Program Director.

Kim Rivenbark, Promotion Manager.

Valerie Venable, Production Director.

**WLFL BPCT-19850805LA GRANTED: 8/13/1986**



© 2006 Warren Communications News

**Sandy Rudd, Traffic Manager.**

**Rates:** On request.

**City of License:** Raleigh. **Station DMA:** Raleigh-Durham (Fayetteville), NC. **Rank:** 29.

Circulation © 2005 Nielsen. Coverage based on Nielsen study.

GrandTotal	Cable TV Households	Non-cable TV Households	Total TV Households
Estimated Station Totals *	612,740	444,740	1,057,480
Average Weekly Circulation (2005)	197,879	129,599	327,478
Average Daily Circulation (2005)			108,266
Station DMA Total	Cable TV Households	Non-cable TV Households	Total TV Households
Estimated Station Totals *	606,270	352,530	958,800
Average Weekly Circulation (2005)	196,654	122,495	319,149
Average Daily Circulation (2005)			106,694
Other DMA Total	Cable TV Households	Non-cable TV Households	Total TV Households
Estimated Station Totals *	6,470	92,210	98,680
Average Weekly Circulation (2005)	1,225	7,104	8,329
Average Daily Circulation (2005)			1,572

\*Estimated station totals are sums of the Nielsen TV and Cable TV household estimates for each county in which the station registers viewing of more than 5% as per the Nielsen Survey Methods.



**WLFL-DT**  
**Ch. 57**

**Network Service:** WBN.

**Grantee:** WLFL Licensee Inc., 10706 Beaver Dam Rd., Cockeysville, MD 21030.

**Studio:** 3012 Highwoods Blvd., Suite 101, Raleigh, NC 27604.

**Mailing Address:** 3012 Highwoods Blvd., Suite 101, Raleigh, NC 27604.

**Phone:** 919-872-9535. **Fax:** 919-878-3877.

**E-mail:** ndavis@wfl.sbgnet.com

**Web Site:** <http://www.wfl22.com>

**Technical Facilities:** Channel No. 57 (728-734 MHz). Authorized power: 1000-kw max. visual. Antenna: 2001-ft above av. terrain, 1903-ft. above ground, 2264-ft. above sea level.

Latitude	35°	40'	28"
Longitude	78°	31'	40"

**Transmitter:** 0.25-mi. SW of US Rte. 70, 1.74-mi. SE of Auburn.

**Note:** Latitude and longitude coordinates shown are based on the North American Datum of 1927 (NAD 27) as currently required by the Mass Media Bureau of the FCC.

**Ownership:** Sinclair Broadcast Group Inc. (Group Owner).

**Began Operation:** November 1, 2002. Standard Definition. Station operating under Special Temporary Authority at 9.2 kw max. visual.

**Represented (sales):** Millennium Sales & Marketing.

**Personnel:**

**Neal Davis**, General Manager & General Sales Manager.

**T. J. Dula**, Local Sales Manager.

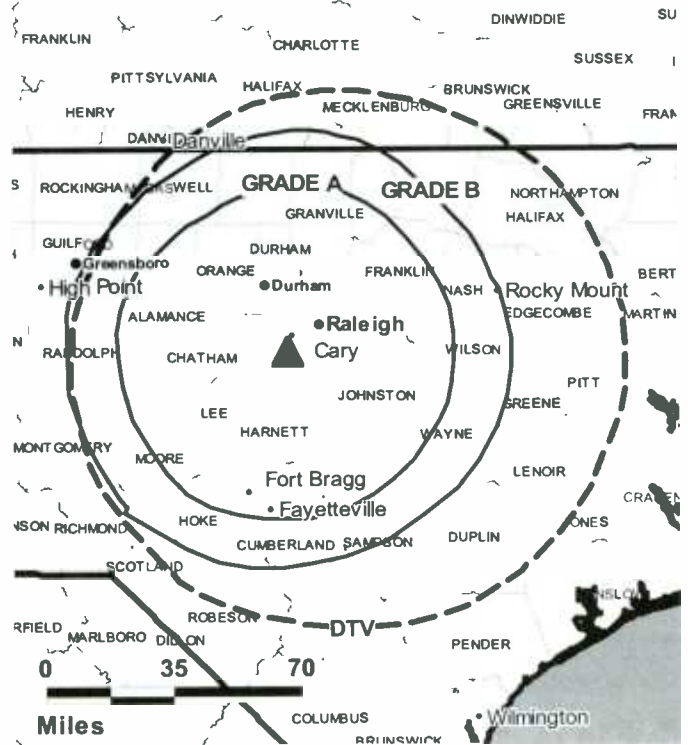
**Gary Todd**, Chief Engineer.

**Richard Bellamy**, Business Manager.

**Scott Bradsher**, Program Director.

**Kim Rivenbark**, Promotion Manager.

**WLFL-DT BPCDT-19991021AAO GRANTED: 2/1/2001**



© 2006 Warren Communications News

**Valerie Venable**, Production Director.

**Sandy Rudd**, Traffic Manager.

**City of License:** Raleigh. **Station DMA:** Raleigh-Durham (Fayetteville), NC. **Rank:** 29.

**Nielsen Data:** Not available.

**WRAL-DT**  
**Ch. 53**

**Network Service:** CBS.

**Grantee:** Capitol Broadcasting Co. Inc., Box 12000, Raleigh, NC 27605.

**Studio:** 2619 Western Blvd., Raleigh, NC 27606.

**Mailing Address:** Box 12000, Raleigh, NC 27605.

**Phone:** 919-821-8555; 800-532-5343. **Fax:** 919-821-8554.

**E-mail:** jhefner@wral.com

**Web Site:** http://www.wral.com

**Technical Facilities:** Channel No. 53 (704-710 MHz). Authorized power: 1000-kw max. visual. Antenna: 2064-ft above av. terrain, 1915-ft. above ground, 2326-ft. above sea level.

Latitude	35°	40'	29"
Longitude	78°	31'	40"

**Transmitter:** 5033 TV Tower Rd., Garner.

**Note:** Latitude and longitude coordinates shown are based on the North American Datum of 1927 (NAD 27) as currently required by the Mass Media Bureau of the FCC.

**Multichannel TV Sound:** Stereo only.

**Ownership:** Capitol Broadcasting Co. Inc. (Group Owner).

**Began Operation:** April 16, 2000. High Definition.

**Represented (sales):** TeleRep Inc.

**Represented (legal):** Holland & Knight.

**Represented (engineering):** Cohen, Dippell & Everist PC.

**Personnel:**

**James F. Goodman,** President & Chief Executive Officer.

**James Hefner,** General Manager.

**Chuck DeCourt,** Station Manager.

**James Farmer,** Operations Manager.

**Quinn Koontz,** Sales Director.

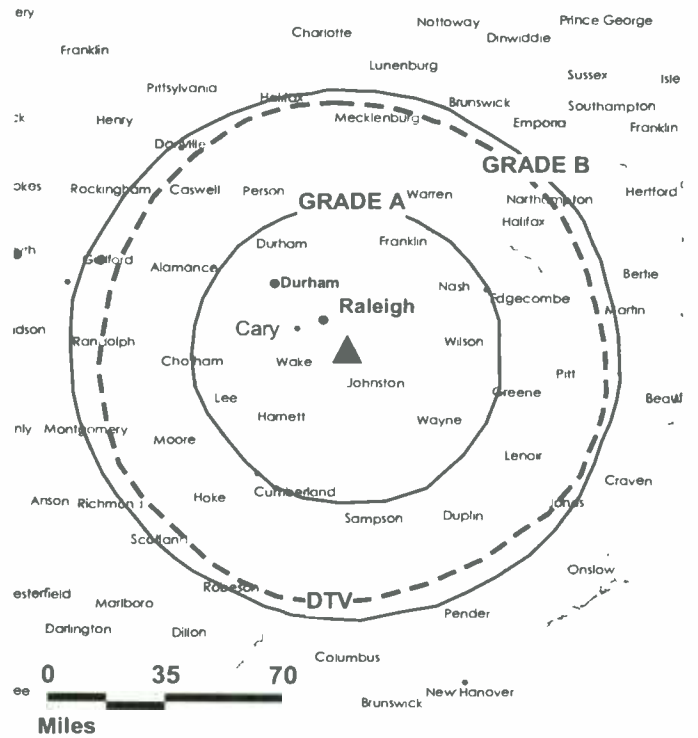
**Laura Stillman,** Local Sales Manager.

**David Lyles,** National Sales Manager.

**John Harris,** News Director.

**Peter Sockett,** Chief Engineer.

**WRAL-DT BPCDT-980803KH GRANTED: 8/20/1998**



© 2006 Warren Communications News

**Leah Chauncey,** Business Manager.

**Jimmy Goodman,** Special Programming Director.

**Debbie Strange,** Assistant Promotion Manager.

**Cindy Sink,** Creative Services Director.

**Colleen Dew,** Traffic Manager.

**Gary Galloway,** Research Director.

**Rates:** On request.

**City of License:** Raleigh. **Station DMA:** Raleigh-Durham (Fayetteville), NC. **Rank:** 29.

**Nielsen Data:** Not available.

**WRAL-TV**  
**Ch. 5**

**Network Service:** CBS.

**Licensee:** Capitol Broadcasting Co. Inc., Box 12000, Raleigh, NC 27605.

**Studio:** 2619 Western Blvd., Raleigh, NC 27606.

**Mailing Address:** Box 12000, Raleigh, NC 27605.

**Phone:** 919-821-8555; 800-532-5343. **Fax:** 919-821-8554.

**E-mail:** jhefner@wral.com

**Web Site:** http://www.wral.com

**Technical Facilities:** Channel No. 5 (76-82 MHz). Authorized power: 100-kw visual, 10-kw aural. Antenna: 1981-ft above av. terrain, 1965-ft. above ground, 2280-ft. above sea level.

Latitude 35° 40' 35"  
Longitude 78° 32' 09"

Requests modification of CP for change to 59.8-kw visual, 1562-ft above av. terrain, 1545-ft. above ground, 1860-ft. above sea level; lat. 35° 40' 35", long. 78° 32' 08", BMPCT-20050509ACQ.

**Transmitter:** 1.6-mi. SE of Auburn.

**Digital Facilities:** Channel No. 53 (704-710 MHz). Power: 1000-kw max. visual. Antenna: 2064-ft above av. terrain, 1915-ft. above ground, 2326-ft. above sea level.

Latitude 35° 40' 29"  
Longitude 78° 31' 40"

**FCC Digital File Number:** BMPCDT-990513KG. Granted: March 26, 2001.

**Note:** Latitude and longitude coordinates shown are based on the North American Datum of 1927 (NAD 27) as currently required by the Mass Media Bureau of the FCC.

**Multichannel TV Sound:** Stereo only.

**Satellite Earth Stations:** Transmitter Harris; Scientific-Atlanta, 4.5-meter C-band; Harris, 6.1-meter Ku-band; Scientific-Atlanta, 7-meter C-band; Scientific-Atlanta, 10-meter C-band; Scientific-Atlanta, Harris receivers.

**FM Affiliate:** WRAL-FM, 100-kw, 101.5 MHz (No. 268), 1840-ft.

**SWG Mobile Dish:** Wolfcoach, RSI, 2.4-meter Ku-band.

**News Services:** UPI, Conus, CNN Newsource, AP.

**Ownership:** Capitol Broadcasting Co. Inc. (Group Owner).

**Began Operation:** December 15, 1956.

**Represented (sales):** TeleRep Inc.

**Represented (legal):** Holland & Knight LLP.

**Personnel:**

**James F. Goodman,** President & Chief Executive Officer.

**James Hefner,** General Manager.

**Chuck DeCourt,** Station Manager.

**James Farmer,** Operations Manager.

**Quinn Koontz,** Sales Director.

**Laura Stillman,** Local Sales Manager.

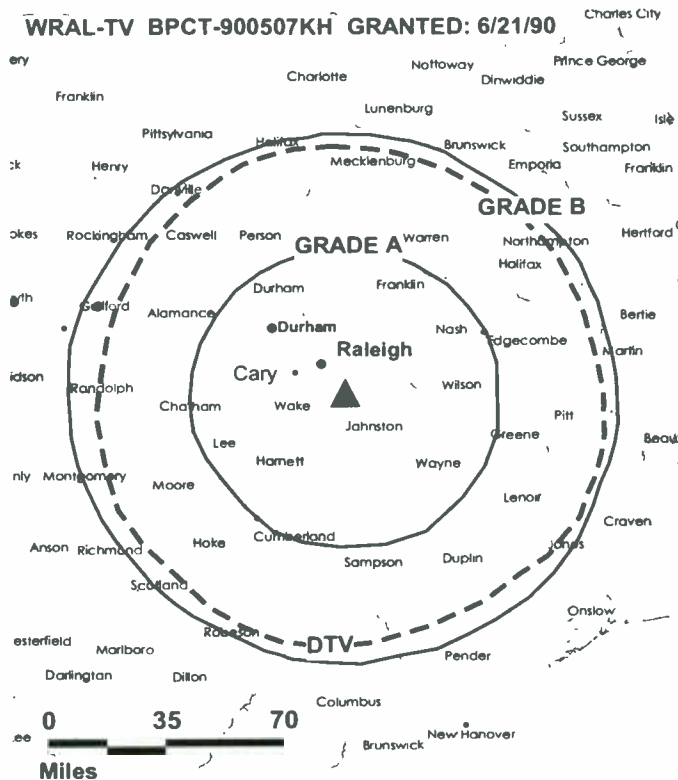
**Dave Lyles,** National Sales Manager.

**John Harris,** News Director.

**Peter Sockett,** Chief Engineer.

**Leah Chauncey,** Business Manager.

**WRAL-TV BPCT-900507KH GRANTED: 6/21/90**



© 2006 Warren Communications News

**Jimmy Goodman,** Special Programming Director.

**Debbie Strange,** Promotion Assistant.

**Gary Galloway,** Research Director.

**Cindy Sink,** Creative Services Director.

**Colleen Dew,** Traffic Manager.

**Rates:** On request.

**City of License:** Raleigh. **Station DMA:** Raleigh-Durham (Fayetteville), NC. **Rank:** 29.

Circulation © 2005 Nielsen. Coverage based on Nielsen study.

GrandTotal	Cable TV Households	Non-cable TV Households	Total TV Households
Estimated Station Totals *	764,590	507,990	1,272,580
Average Weekly Circulation (2005)	492,464	254,721	747,185
Average Daily Circulation (2005)			398,008
Station DMA Total	Cable TV Households	Non-cable TV Households	Total TV Households
Estimated Station Totals *	606,270	352,530	958,800
Average Weekly Circulation (2005)	439,231	237,591	676,822
Average Daily Circulation (2005)			368,390
Other DMA Total	Cable TV Households	Non-cable TV Households	Total TV Households
Estimated Station Totals *	158,320	155,460	313,780
Average Weekly Circulation (2005)	53,233	17,130	70,363
Average Daily Circulation (2005)			29,618

\*Estimated station totals are sums of the Nielsen TV and Cable TV household estimates for each county in which the station registers viewing of more than 5% as per the Nielsen Survey Methods.

**WRAZ**  
**Ch. 50**

**Network Service:** FOX.

**Licensee:** WRAZ-TV Inc., Box 12000, Raleigh, NC 27605-2000.

**Studios:** 2619 Western Blvd., Raleigh, NC 27606; 512 S. Magnum St., Durham, NC 27701.

**Mailing Address:** Box 30050, Durham, NC 27702.

**Phone:** 919-595-5050. **Fax:** 919-595-5028.

**E-mail:** jgamble@wraz.com

**Web Site:** http://www.fox50.com

**Technical Facilities:** Channel No. 50 (686-692 MHz). Authorized power: 5000-kw max. visual, 500-kw aural. Antenna: 1798-ft above av. terrain, 1736-ft. above ground, 2057-ft. above sea level.

Latitude 35° 40' 35"  
Longitude 78° 32' 09"

**Transmitter:** 1.6-mi. ESE of Auburn.

**Digital Facilities:** Channel No. 49 (680-686 MHz). Power: 1000-kw max. visual. Antenna: 2018-ft above av. terrain, 1916-ft. above ground, 2276-ft. above sea level.

Latitude 35° 40' 29"  
Longitude 78° 31' 40"

**FCC Digital File Number:** BMPCDT-990713KJ. Granted: August 27, 2004.

**Note:** Latitude and longitude coordinates shown are based on the North American Datum of 1927 (NAD 27) as currently required by the Mass Media Bureau of the FCC.

**Ownership:** Capitol Broadcasting Co. Inc. (Group Owner).

**Began Operation:** September 7, 1995. Sale Carolina Broadcasting System Inc. by Tar Heel Broadcasting approved by FCC June 28, 1996. Sale to present owner by Carolina Broadcasting System Inc. approved by FCC March 29, 2000.

**Represented (legal):** Holland & Knight LLP.

**Personnel:**

**James F. Goodman,** President & Chief Executive Officer.

**Tommy Schenck,** General Manager.

**Evelyn Booker,** General Sales Manager.

**Niel Sollod,** Local Sales Manager.

**Matthew Donegan,** National Sales Manager.

**John Harris,** News Director.

**Jim Gamble,** Chief Engineer.

**Leah Chauncey,** Business Manager.

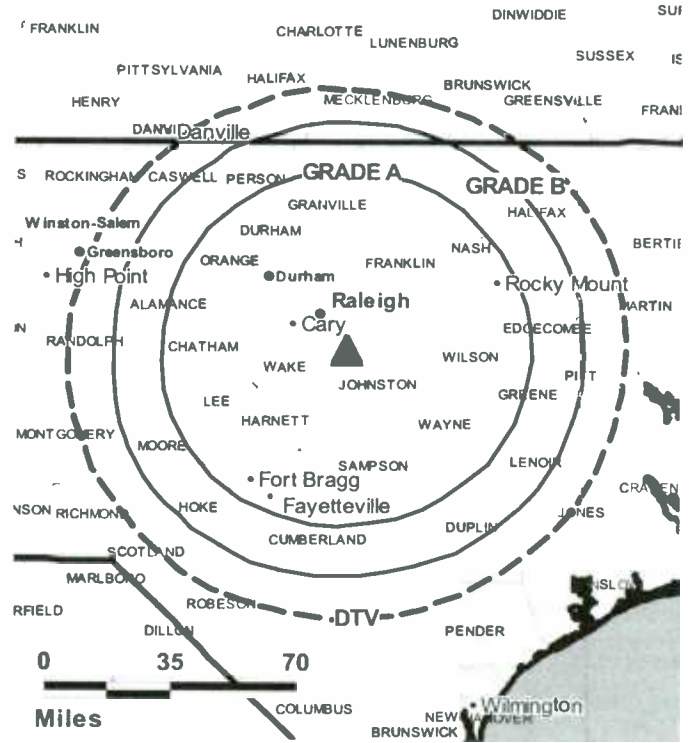
**Joanne Stanley,** Program Director.

**Kevin Kolbe,** Promotions Director.

**Gerald Belton,** Research Director.

**Kris Trautner,** Traffic Manager.

**WRAZ BPCT-19950609KE GRANTED: 6/26/1995**



© 2006 Warren Communications News

**Highest 30 Sec. Rate:** \$4000.

**City of License:** Raleigh. **Station DMA:** Raleigh-Durham (Fayetteville), NC. **Rank:** 29.

Circulation © 2005 Nielsen. Coverage based on Nielsen study.

GrandTotal	Cable	Non-cable	Total
	TV Households	TV Households	TV Households
Estimated Station Totals *	633,660	363,350	997,010
Average Weekly Circulation (2005)	311,328	171,912	483,240
Average Daily Circulation (2005)			173,122
Station DMA Total	Cable	Non-cable	Total
	TV Households	TV Households	TV Households
Estimated Station Totals *	606,270	352,530	958,800
Average Weekly Circulation (2005)	307,771	170,148	477,919
Average Daily Circulation (2005)			172,445
Other DMA Total	Cable	Non-cable	Total
	TV Households	TV Households	TV Households
Estimated Station Totals *	27,390	10,820	38,210
Average Weekly Circulation (2005)	3,557	1,764	5,321
Average Daily Circulation (2005)			677

\*Estimated station totals are sums of the Nielsen TV and Cable TV household estimates for each county in which the station registers viewing of more than 5% as per the Nielsen Survey Methods.

North Carolina — Raleigh

**WRAZ-DT**  
Ch. 49

**Network Service:** FOX.

**Grantee:** WRAZ-TV Inc., Box 12000, Raleigh, NC 27605-2000.

**Studios:** Box 30050, Durham, NC 27702-3050; 2619 Western Blvd, Raleigh, NC 27606.

**Mailing Address:** 512 S. Mangum St., Durham, NC 27704.

**Phone:** 919-595-5050; 919-821-8771. **Fax:** 919-595-5028.

**E-mail:** jgamble@wraz.com

**Web Site:** http://www.wraz.com

**Technical Facilities:** Channel No. 49 (680-686 MHz). Authorized power: 1000-kw max. visual. Antenna: 2018-ft above av. terrain, 1916-ft. above ground, 2276-ft. above sea level.

Latitude	35°	40'	29"
Longitude	78°	31'	40"

**Transmitter:** 5033 TV Tower Rd.

**Note:** Latitude and longitude coordinates shown are based on the North American Datum of 1927 (NAD 27) as currently required by the Mass Media Bureau of the FCC.

**Ownership:** Capitol Broadcasting Co. Inc. (Group Owner).

**Began Operation:** May 1, 2000. High Definition. Station operating under Special Temporary Authority at 200-kw max. visual.

**Represented (legal):** Holland & Knight LLP.

**Represented (engineering):** Cohen, Dippell & Everist PC.

**Personnel:**

**James Goodmon**, President & Chief Executive Officer.

**Tommy Schenck**, General Manager.

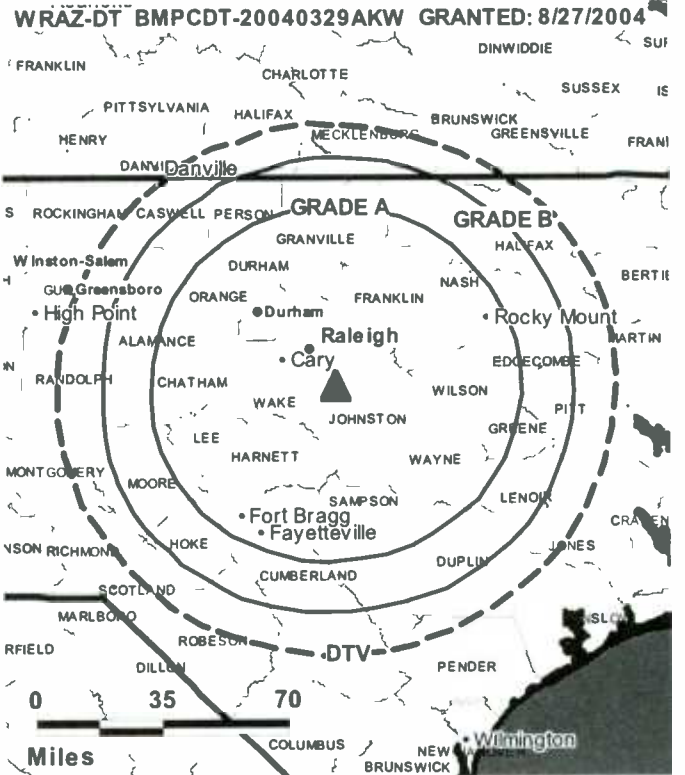
**Evelyn Booker**, General Sales Manager.

**Niel Sollod**, Local Sales Manager.

**Matthew Donegan**, National Sales Manager.

**John Harris**, News Director.

**Jimmy Gamble**, Chief Engineer.



© 2006 Warren Communications News

**Leah Chauncey**, Business Manager.

**Joanne Stanley**, Program Director.

**Kevin Kolbe**, Promotion Director.

**Gerald Belton**, Research Director.

**Kris Trautner**, Traffic Manager.

**City of License:** Raleigh. **Station DMA:** Raleigh-Durham (Fayetteville), NC. **Rank:** 29.

**Nielsen Data:** Not available.

# North Carolina — Rocky Mount

**WRPX**

**Ch. 47**

**(Operates satellite WFPX, Fayetteville)**

**Network Service:** PAX.

**Licensee:** Paxson Raleigh License Inc., 601 Clearwater Park Rd., West Palm Beach, FL 33401.

**Studio:** 1205 Front St., Raleigh, NC 27609.

**Mailing Address:** 1205 Front St., Raleigh, NC 27609.

**Phone:** 919-821-4736. **Fax:** 919-821-4735.

**E-mail:** jshannon@nbc.com

**Web Site:** http://www.paxtv.com

**Technical Facilities:** Channel No. 47 (668-674 MHz). Authorized power: 12.3-kw max. visual. Antenna: 318-ft above av. terrain, 331-ft. above ground, 482-ft. above sea level.

Latitude 35° 57' 03"  
Longitude 77° 55' 37"

Holds CP for change to 5000-kw max. visual, 1717-ft above av. terrain, 1680-ft. above ground, 2019-ft. above sea level; lat. 36°06'13", long. 78°11'27", transmitter to 6.1-mi. E of Lewisburg & 1.7-mi. N of State Rte. 56. BMPCT-960716KM.

**Transmitter:** State Rd. 1765, 401 Farm Rd., Nash County.

**Digital Facilities:** Channel No. 15 (476-482 MHz). Power: 180-kw max. visual. Antenna: 1161-ft above av. terrain, 1135-ft. above ground, 1460-ft. above sea level.

Latitude 36° 06' 11"  
Longitude 78° 11' 29"

**FCC Digital File Number:** BPCDT-990701KH. Granted: November 24, 2000.

**Note:** Latitude and longitude coordinates shown are based on the North American Datum of 1927 (NAD 27) as currently required by the Mass Media Bureau of the FCC.

**Multichannel TV Sound:** Stereo only.

**Satellite Earth Stations:** Transmitter ITS; Jerrold, 5-meter C-band; Jerrold, 6-meter C-band; Microdyne, 7-meter C-band; Microdyne, Jerrold receivers.

**News Service:** Capitol News.

**Ownership:** Paxson Communications Corp. (Group Owner).

**Began Operation:** July 5, 1989. Sale to present owner by DP Media Inc. approved by FCC February 25, 2000 (Television Digest, Vol. 39:48; 40:24). Sale to DP Media Inc. by Roberts Broadcasting Co. approved by FCC June 9, 1997. Sale to Roberts Broadcasting Co. by Family Broadcasting Enterprises approved by FCC September 19, 1995.

**Represented (sales):** American Media.

**Represented (legal):** Dow, Lohnes & Albertson PLLC.

**Personnel:**

**John Shannon,** General Sales Manager.

**Claudia Henry,** Local Sales Manager.

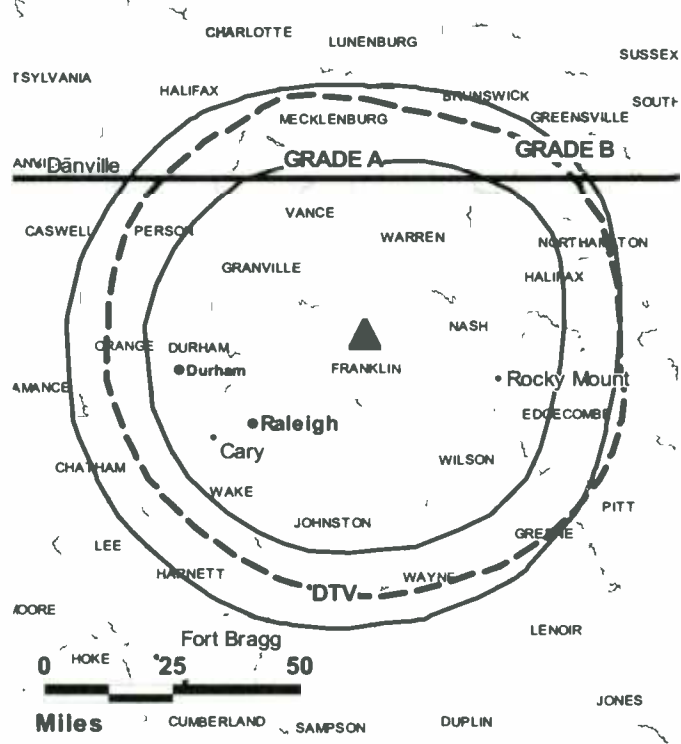
**Stephen Appel,** Regional Sales Manager.

**Sam Garfield,** Chief Engineer.

**Michelle Barnhill,** Business Manager.

**Jean Almand,** Development Director.

**WRPX BMPCT-19960716KM GRANTED: 2/18/2000**



© 2006 Warren Communications News

**Deborah Howard,** Traffic Manager.

**Highest 30 Sec. Rate:** \$56.

**City of License:** Rocky Mount. **Station DMA:** Raleigh-Durham (Fayetteville), NC.

**Rank:** 29.

Circulation © 2005 Nielsen. Coverage based on Nielsen study.

GrandTotal	Cable TV Households	Non-cable TV Households	Total TV Households
Estimated Station Totals *	433,620	235,830	669,450
Average Weekly Circulation (2005)	47,291	23,221	70,512
Average Daily Circulation (2005)			19,046
Station DMA Total	Cable TV Households	Non-cable TV Households	Total TV Households
Estimated Station Totals *	433,620	231,130	664,750
Average Weekly Circulation (2005)	47,291	22,925	70,216
Average Daily Circulation (2005)			19,013
Other DMA Total	Cable TV Households	Non-cable TV Households	Total TV Households
Estimated Station Totals *	0	4,700	4,700
Average Weekly Circulation (2005)	0	296	296
Average Daily Circulation (2005)			33

\*Estimated station totals are sums of the Nielsen TV and Cable TV household estimates for each county in which the station registers viewing of more than 5% as per the Nielsen Survey Methods.



North Carolina — Rocky Mount

WRPX-DT  
Ch. 15

Network Service: PAX.

Licensee: Paxson Raleigh License Inc., 601 Clearwater Park Rd., West Palm Beach, FL 33401.

Studio: 1205 Front St., Raleigh, NC 27609.

Mailing Address: 1205 Front St., Raleigh, NC 27609.

Phone: 919-821-4736. Fax: 919-821-4735.

E-mail: jshannon@nbc.com

Web Site: http://www.paxtv.com

Technical Facilities: Channel No. 15 (476-482 MHz). Authorized power: 180-kw max. visual. Antenna: 1161-ft above av. terrain, 1135-ft. above ground, 1460-ft. above sea level.

Latitude	36°	06'	11"
Longitude	78°	11'	29"

Transmitter: Off Wester Farm Rte. 4, near Louisburg.

Note: Latitude and longitude coordinates shown are based on the North American Datum of 1927 (NAD 27) as currently required by the Mass Media Bureau of the FCC.

Ownership: Paxson Communications Corp. (Group Owner).

Began Operation: May 10, 2002. Standard Definition.

Represented (engineering): du Treil, Lundin & Rackley Inc.

Personnel:

John Shannon, General Sales Manager.

Claudia Henry, Local Sales Manager.

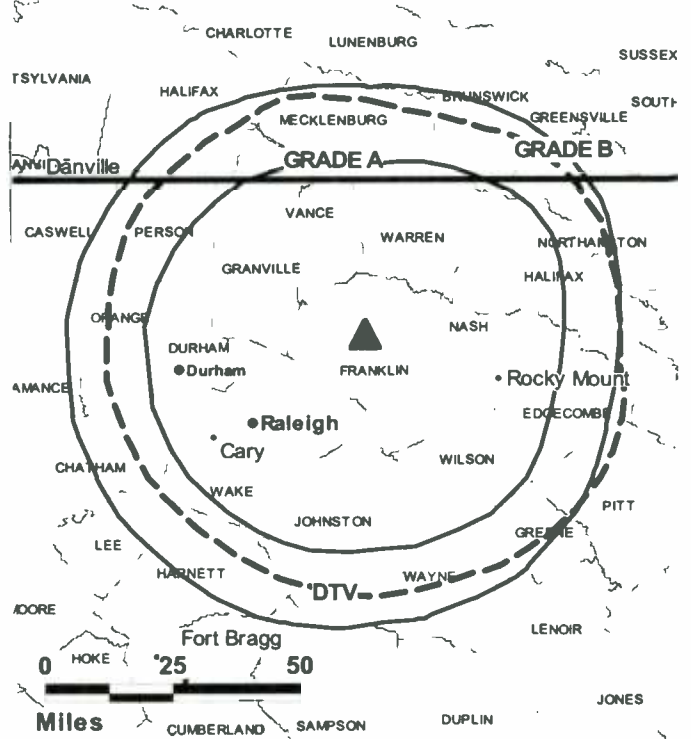
Stephen Appel, Regional Sales Manager.

Sam Garfield, Chief Engineer.

Michelle Barnhill, Business Manager.

Jean Almand, Development Director.

WRPX-DT BPCDT-19990701KH GRANTED: 11/24/2000



© 2006 Warren Communications News

Deborah Howard, Traffic Manager.

City of License: Rocky Mount. Station DMA: Raleigh-Durham (Fayetteville), NC.

Rank: 29.

Nielsen Data: Not available.

## North Carolina — Washington

**WITN-DT**

**Ch. 32**

**Network Service:** NBC.

**Grantee:** Gray Television Licensee Inc., 1750 K St. NW, Suite 1200, Washington, DC 20005.

**Studios:** Hwy. 17 E, Washington, NC 27889; 714 E. Greenville Blvd., Greenville, NC 27858.

**Mailing Address:** Box 468, Washington, NC 27889.

**Phone:** 252-946-3131; 252-355-7772. **Fax:** 252-946-0558.

**E-mail:** witn@witntv.com

**Web Site:** <http://www.witntv.com>

**Technical Facilities:** Channel No. 32 (578-584 MHz). Authorized power: 795-kw max. visual, aural. Antenna: 1949-ft above av. terrain, 1959-ft. above ground, 1987-ft. above sea level.

Latitude	35°	21'	55"
Longitude	77°	23'	38"

**Note:** Latitude and longitude coordinates shown are based on the North American Datum of 1927 (NAD 27) as currently required by the Mass Media Bureau of the FCC.

**Ownership:** Gray Television Inc. (Group Owner).

**Began Operation:** Station operating under Special Temporary Authority at 398-kw max. visual; no on-air date

**Personnel:**

**Michael D. Weeks**, President & General Manager.

**Joe Carrie**, General & Local Sales Manager.

**Meredith Cutler**, National Sales Coordinator.

**Stephanie Shoop**, News Director.

**Al Manning**, Chief Engineering.

**Frances W. Williams**, Business Manager.

**Michael Riddle**, Program & Promotion Director.

**Tom Midyette**, Production Manager.

**Gwen Myers**, Traffic Manager.

**City of License:** Washington. **Station DMA:** Greenville-New Bern-Washington, NC.

**Rank:** 105.

**Nielsen Data:** Not available.

# North Carolina — Washington

## WITN-TV Ch. 7

**Network Service:** NBC.

**Licensee:** Gray Television Licensee Inc., 1750 K St. NW, Suite 1200, Washington, DC 20005.

**Studio:** 3057 Hwy. 17 S, Washington, NC 27889.

**Mailing Address:** Box 468, Washington, NC 27889.

**Phone:** 252-946-3131; 252-946-3135. **Fax:** 252-946-3264.

**E-mail:** michael.weeks@witntv.com

**Web Site:** http://www.witntv.com

**Technical Facilities:** Channel No. 7 (174-180 MHz). Authorized power: 316-kw visual, 31-kw aural. Antenna: 1950-ft above av. terrain, 2000-ft. above ground, 2028-ft. above sea level.

Latitude 35° 21' 55"  
Longitude 77° 23' 38"

Holds CP for change to 1885-ft above av. terrain, 1894-ft. above ground, 1920-ft. above sea level; BPCT-20041118AAM.

**Transmitter:** Hwy. 118, 2.5-mi. E of Grifton.

**Digital Facilities:** Channel No. 32 (578-584 MHz). Power: 795-kw max. visual, aural. Antenna: 1949-ft above av. terrain, 1959-ft. above ground, 1987-ft. above sea level.

Latitude 35° 21' 55"  
Longitude 77° 23' 38"

**Note:** Latitude and longitude coordinates shown are based on the North American Datum of 1927 (NAD 27) as currently required by the Mass Media Bureau of the FCC.

**Multichannel TV Sound:** Stereo only.

**Satellite Earth Stations:** Harris, 6-meter; Scientific-Atlanta, 7-meter; Harris, 3-meter; Harris receivers.

**News Services:** NBC News Channel, CNN Newsource, AP.

**Ownership:** Gray Television Inc. (Group Owner).

**Began Operation:** September 28, 1955. Sale to AFLAC Inc. by W. R. Roberson Jr., et al., approved by FCC June 26, 1985 (Television Digest, Vol. 25:8). Sale to Raycom Media-U.S. Inc. by AFLAC Inc. approved by FCC March 21, 1997. Sale to present owner by Raycom Media-U.S. Inc. approved by FCC July 28, 1997.

**Represented (sales):** Blair Television.

**Represented (engineering):** Du Treil, Lundin & Rackley Inc.

**Represented (legal):** Wiley, Rein & Fielding.

**Personnel:**

**Michael D. Weeks,** President & General Manager.

**Joe Carrie,** General & Local Sales Manager.

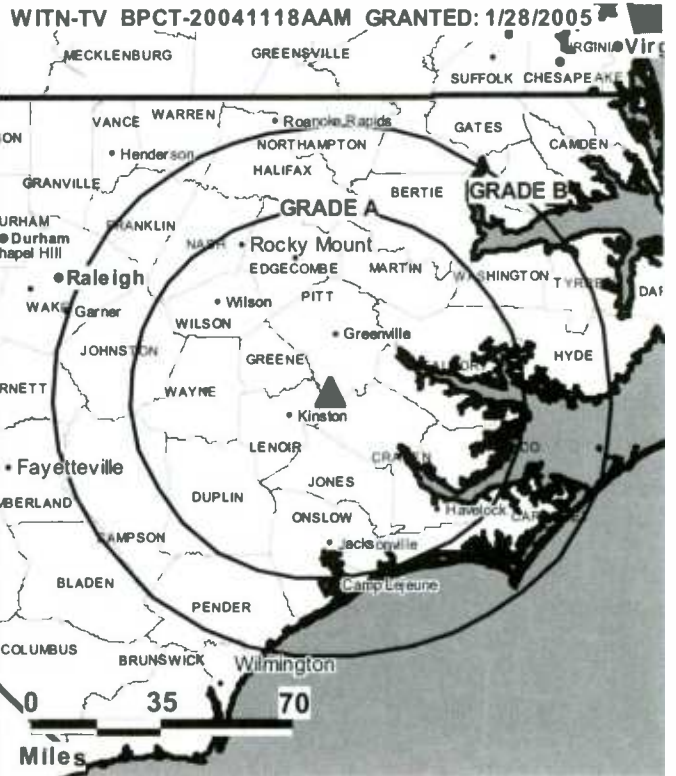
**Meredith Cutler,** National Sales Coordinator.

**Stephanie Shoop,** News Director.

**Frances W. Williams,** Business Manager.

**Michael Riddle,** Program & Promotion Director.

**Tom Midyette,** Production Manager.



© 2006 Warren Communications News

**Gwen Myers,** Traffic Manager.

**Rates:** On request.

**City of License:** Washington. **Station DMA:** Greenville-New Bern-Washington, NC.

**Rank:** 105.

Circulation © 2005 Nielsen. Coverage based on Nielsen study.

GrandTotal	Cable TV Households	Non-cable TV Households	Total TV Households
Estimated Station Totals *	308,510	195,910	504,420
Average Weekly Circulation (2005)	174,078	75,188	249,266
Average Daily Circulation (2005)			120,974
Station DMA Total	Cable TV Households	Non-cable TV Households	Total TV Households
Estimated Station Totals *	167,400	82,820	250,220
Average Weekly Circulation (2005)	116,569	55,373	171,942
Average Daily Circulation (2005)			92,896
Other DMA Total	Cable TV Households	Non-cable TV Households	Total TV Households
Estimated Station Totals *	141,110	113,090	254,200
Average Weekly Circulation (2005)	57,509	19,815	77,324
Average Daily Circulation (2005)			28,078

\*Estimated station totals are sums of the Nielsen TV and Cable TV household estimates for each county in which the station registers viewing of more than 5% as per the Nielsen Survey Methods.

**WECT**  
**Ch. 6**

**Network Service:** NBC.

**Licensee:** Raycom America License Subsidiary LLC, 201 Monroe St., 20th Floor, RSA Tower, Montgomery, AL 36104.

**Studio:** 322 Shipyard Blvd., Wilmington, NC 28412.

**Mailing Address:** 322 Shipyard Blvd., Wilmington, NC 28412.

**Phone:** 910-791-8070; 910-791-6681 (news). **Fax:** 910-392-1509.

**E-mail:** jshine@wect.com

**Web Site:** http://www.wect.com

**Technical Facilities:** Channel No. 6 (82-88 MHz). Authorized power: 100-kw visual, 20-kw aural. Antenna: 1930-ft above av. terrain, 2000-ft. above ground, 2055-ft. above sea level.

Latitude 34° 34' 32"  
Longitude 78° 26' 13"

**Transmitter:** State Hwy. 53, 1.1-mi. SE of Singletary Lake, Colly Twp.

**Digital Facilities:** Channel No. 44 (650-656 MHz). Power: 575-kw max. visual, aural. Antenna: 919-ft above av. terrain, 927-ft. above ground, 963-ft. above sea level.

Latitude 34° 19' 16"  
Longitude 78° 13' 43"

**FCC Digital File Number:** BPCDT-19991025ADI. Granted: May 06, 2003.

**Note:** Latitude and longitude coordinates shown are based on the North American Datum of 1927 (NAD 27) as currently required by the Mass Media Bureau of the FCC.

**Multichannel TV Sound:** Stereo only.

**Satellite Earth Stations:** Transmitter Harris; Harris, 3-meter; Prodelin, 5-meter; DH Satellite, 5-meter; Harris, 8-meter; Standard Communications receivers.

**News Services:** NBC News Channel, CNN Newsource, AP.

**Ownership:** Raycom Media Inc. (Group Owner).

**Began Operation:** April 9, 1954. Sale of 60% of stock to WNCT & James Jackson by Richard A. Dunlea & wife approved by FCC December 11, 1957 (Television Digest, Vol. 13:44, 50). Sale to News Press & Gazette Co. approved by FCC November 21, 1986. Sale to New Vision Television approved by FCC November 15, 1993. Sale to Ellis Communications approved by FCC February 10, 1995 (Vol. 34:48; 35:14). Sale to present owner by Ellis Communications approved by FCC July 26, 1996.

**Represented (sales):** Harrington, Righter & Parsons Inc.

**Represented (engineering):** Cohen, Dippell & Everist PC.

**Personnel:**

**Karl Davis**, Vice President & General Manager.

**Beth Egan Young**, General Sales Manager.

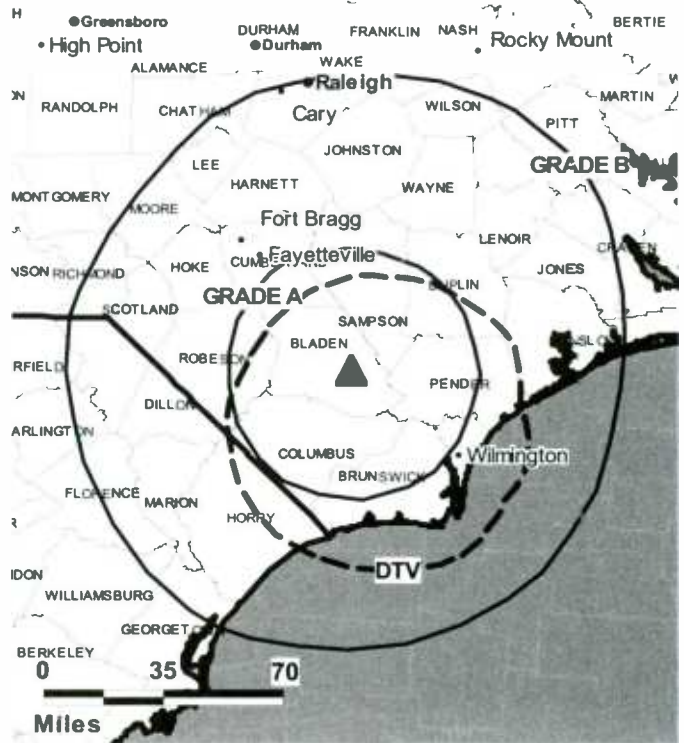
**Mark Mendenhall**, National Sales Manager.

**Eric Scott**, Program Director.

**Beth Hersman**, Sales & Marketing Coordinator.

**Donna Lanier**, Traffic Manager.

**WECT BMPCT-19800829KF GRANTED: 11/4/1980**



© 2006 Warren Communications News

**Rates:** On request.

**City of License:** Wilmington. **Station DMA:** Wilmington, NC. **Rank:** 139.

Circulation © 2005 Nielsen. Coverage based on Nielsen study.

GrandTotal	Cable TV Households	Non-cable TV Households	Total TV Households
Estimated Station Totals *	430,540	168,690	599,230
Average Weekly Circulation (2005)	208,471	53,295	261,766
Average Daily Circulation (2005)			127,570
Station DMA Total	Cable TV Households	Non-cable TV Households	Total TV Households
Estimated Station Totals *	116,740	46,820	163,560
Average Weekly Circulation (2005)	95,958	29,907	125,865
Average Daily Circulation (2005)			76,589
Other DMA Total	Cable TV Households	Non-cable TV Households	Total TV Households
Estimated Station Totals *	313,800	121,870	435,670
Average Weekly Circulation (2005)	112,513	23,388	135,901
Average Daily Circulation (2005)			50,981

\*Estimated station totals are sums of the Nielsen TV and Cable TV household estimates for each county in which the station registers viewing of more than 5% as per the Nielsen Survey Methods.

**WECT-DT**  
**Ch. 44**

**Network Service:** NBC.

**Grantee:** Raycom America License Subsidiary LLC, 201 Monroe St., 20th Floor, RSA Tower, Montgomery, AL 36104.

**Studio:** 322 Shipyard Blvd., Wilmington, NC 28412.

**Mailing Address:** 322 Shipyard Blvd., Wilmington, NC 28412.

**Phone:** 910-791-8070; 910-791-6681 (news). **Fax:** 910-392-1509.

**E-mail:** jshine@wect.com

**Web Site:** <http://www.wect.com>

**Technical Facilities:** Channel No. 44 (650-656 MHz). Authorized power: 575-kw max. visual, aural. Antenna: 919-ft above av. terrain, 927-ft. above ground, 963-ft. above sea level.

Latitude	34°	19'	16"
Longitude	78°	13'	43"

**Note:** Latitude and longitude coordinates shown are based on the North American Datum of 1927 (NAD 27) as currently required by the Mass Media Bureau of the FCC.

**Ownership:** Raycom Media Inc. (Group Owner).

**Began Operation:** April 15, 2004.

**Personnel:**

**Karl Davis**, Vice President & General Manager.

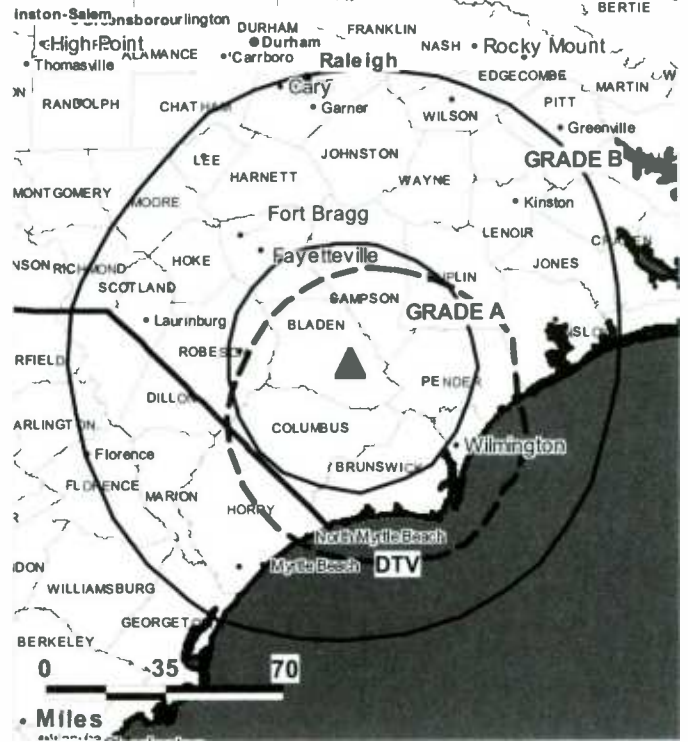
**Beth Egan Young**, General Sales Manager.

**Eric Scott**, Program Director.

**Beth Hersmann**, Sales & Marketing Coordinator.

**Donna Lanier**, Traffic Manager.

**WECT-DT BMAPCDT-20020327ADE GRANTED: 5/6/2003**



**City of License:** Wilmington. **Station DMA:** Wilmington, NC. **Rank:** 139.

**Nielsen Data:** Not available.



**WSFX-DT**  
**Ch. 30**

**Network Service:** FOX.

**Grantee:** Southeastern Media Holdings Inc., 3500 Colonnade Pkwy., Suite 600, Birmingham, AL 35243.

**Studio:** 322 Shipyard Blvd., Wilmington, NC 28412.

**Mailing Address:** 322 Shipyard Blvd., Wilmington, NC 28412.

**Phone:** 910-343-8826. **Fax:** 910-202-0482.

**E-mail:** go'halloran@raycommmedia.com

**Web Site:** <http://www.wsfx.com>

**Technical Facilities:** Channel No. 30 (566-572 MHz). Authorized power: 547-kw max. visual, aural. Antenna: 1375-ft above av. terrain, 1312-ft. above ground, 1375-ft. above sea level.

Latitude	34°	07'	53"
Longitude	78°	11'	17"

**Note:** Latitude and longitude coordinates shown are based on the North American Datum of 1927 (NAD 27) as currently required by the Mass Media Bureau of the FCC.

**Ownership:** Community Newspaper Holdings Inc. (Group Owner).

**Began Operation:** March 11, 2002. Standard Definition. Station operating under Special Temporary Authority at 5-kw max. visual.

**Represented (legal):** Fletcher, Heald & Hildreth PLC.

**Represented (sales):** Millennium Sales & Marketing.

**Personnel:**

**Gary O'Halloran**, General Manager & General Sales Manager.

**Andy Combs**, Local Sales Manager.

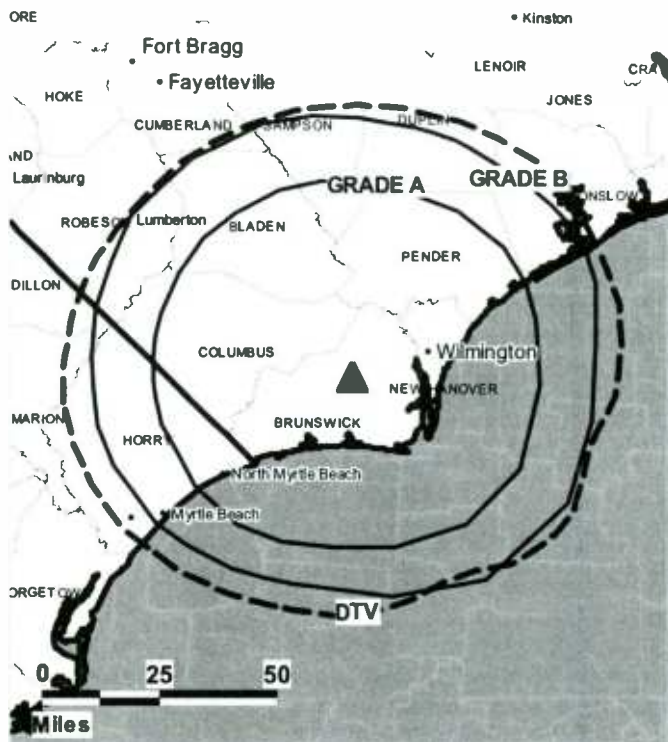
**Raeferd Brown**, News Director.

**Dan Ulmer**, Chief Engineer.

**Clara Dittmer**, Business Manager.

**Mary Southerland**, Program Director.

**WSFX-DT BMPCDT-20041026AFM GRANTED: 11/3/2004**



© 2006 Warren Communications News

**David Toma**, Promotion Director.

**Doug Norment**, Production Manager.

**Kimberly Herring**, Traffic Manager.

**City of License:** Wilmington. **Station DMA:** Wilmington, NC. **Rank:** 139.

**Nielsen Data:** Not available.



**WSFX-TV**  
**Ch. 26**

**Network Service:** FOX.

**Licensee:** Southeastern Media Holdings Inc., 3500 Colonnade Pkwy., Suite 600, Birmingham, AL 35243.

**Studio:** 322 Shipyard Blvd., Wilmington, NC 28412.

**Mailing Address:** 322 Shipyard Blvd., Wilmington, NC 28412.

**Phone:** 910-343-8826. **Fax:** 910-202-0482.

**E-mail:** go'halloran@raycommedia.com

**Web Site:** http://www.wsfx.com

**Technical Facilities:** Channel No. 26 (542-548 MHz). Authorized power: 2350-kw max. visual. Antenna: 1640-ft above av. terrain, 1631-ft. above ground, 1690-ft. above sea level.

Latitude 34° 07' 51"  
Longitude 78° 11' 16"

**Transmitter:** 5-mi. NNW of Bolivia on Lewis Swamp Rd.

**Digital Facilities:** Channel No. 30 (566-572 MHz). Power: 547-kw max. visual, aural. Antenna: 1375-ft above av. terrain, 1312-ft. above ground, 1375-ft. above sea level.

Latitude 34° 07' 53"  
Longitude 78° 11' 17"

**FCC Digital File Number:** BPCDT-19991006AAT. Granted: November 03, 2004.

**Note:** Latitude and longitude coordinates shown are based on the North American Datum of 1927 (NAD 27) as currently required by the Mass Media Bureau of the FCC.

**Satellite Earth Stations:** Harris, 3.7-meter; Harris, 4.7-meter; Scientific-Atlanta, 6.2-meter; Microdyne, 7-meter; Scientific-Atlanta, M/A-Com, Harris receivers.

**News Service:** AP.

**Ownership:** Community Newspaper Holdings Inc. (Group Owner).

**Began Operation:** September 24, 1984. Sale to present owner by Wilmington Telecasters Inc. (Robinson Everett, Jacob Froelich Jr. & George Lyles Jr.) approved by FCC August 5, 2003.

**Represented (sales):** Millennium Sales & Marketing.

**Represented (legal):** Fletcher, Heald & Hildreth PLC.

**Personnel:**

Gary OHalloran, General Manager & General Sales Manager.

Andy Combs, Local Sales Manager.

Raeford Brown, News Director.

Dan Ullmer, Chief Engineer.

Clara Dittmer, Business Manager.

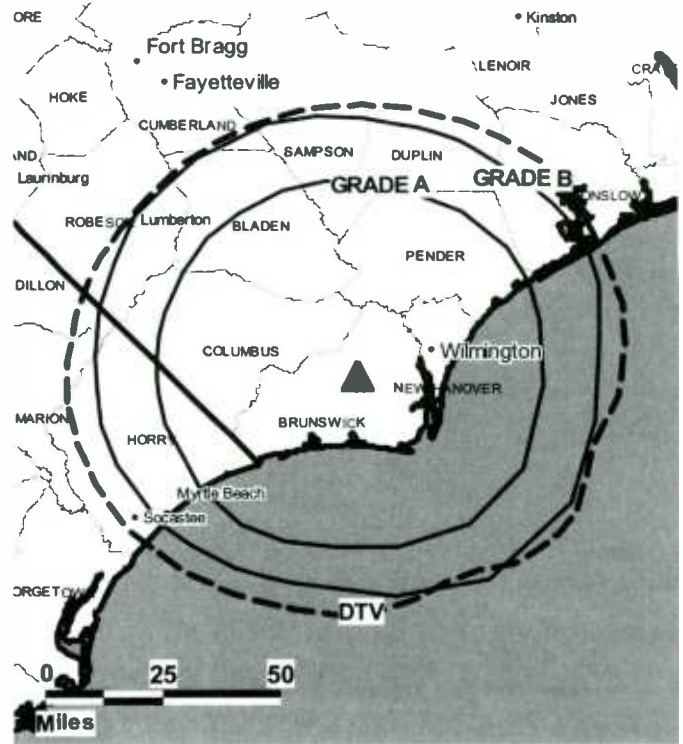
Mary Southerland, Program Director.

David Toma, Promotion Director.

Doug Norment, Production Manager.

Kimberly Herring, Traffic Manager.

WSFX-TV BPCT-19980717KF GRANTED: 12/17/1998



**Highest 30 Sec. Rate:** \$800.

**City of License:** Wilmington. **Station DMA:** Wilmington, NC. **Rank:** 139.

Circulation © 2005 Nielsen. Coverage based on Nielsen study.

GrandTotal	Cable TV Households	Non-cable TV Households	Total TV Households
Estimated Station Totals *	157,260	93,580	250,840
Average Weekly Circulation (2005)	65,146	23,598	88,744
Average Daily Circulation (2005)			31,273
Station DMA Total	Cable TV Households	Non-cable TV Households	Total TV Households
Estimated Station Totals *	116,740	46,820	163,560
Average Weekly Circulation (2005)	62,322	16,875	79,197
Average Daily Circulation (2005)			28,493
Other DMA Total	Cable TV Households	Non-cable TV Households	Total TV Households
Estimated Station Totals *	40,520	46,760	87,280
Average Weekly Circulation (2005)	2,824	6,723	9,547
Average Daily Circulation (2005)			2,780

\*Estimated station totals are sums of the Nielsen TV and Cable TV household estimates for each county in which the station registers viewing of more than 5% as per the Nielsen Survey Methods.

**North Carolina — Wilmington**

**WWAY  
Ch. 3**

**Network Service:** ABC.

**Licensee:** LibCo Inc., 639 Isbell Rd., Suite 390, Reno, NV 89509.

**Studio:** 615 N. Front St., Wilmington, NC 28401.

**Mailing Address:** 615 N. Front St., Wilmington, NC 28401.

**Phone:** 910-762-8581; 800-342-9929. **Fax:** 910-762-8367.

**E-mail:** jsmith@wwaytv3.com

**Web Site:** http://www.wwaytv3.com

**Technical Facilities:** Channel No. 3 (60-66 MHz). Authorized power: 100-kw visual, 10-kw aural. Antenna: 1854-ft above av. terrain, 1844-ft. above ground, 1906-ft. above sea level.

Latitude 34° 07' 53"  
Longitude 78° 11' 17"

**Digital Facilities:** Channel No. 46 (662-668 MHz). Power: 800-kw max. visual. Antenna: 1936-ft above av. terrain, 1926-ft. above ground, 1988-ft. above sea level.

Latitude 34° 07' 53"  
Longitude 78° 11' 17"

**FCC Digital File Number:** BPCDT-19991101AFK. Granted: November 04, 2004.

**Note:** Latitude and longitude coordinates shown are based on the North American Datum of 1927 (NAD 27) as currently required by the Mass Media Bureau of the FCC.

**Satellite Earth Stations:** RCA, 3.2-meter Ku-band; Andrew, 4.5-meter C-band; Scientific-Atlanta, 4.6-meter C-band; Andrew, 7.3-meter C-band; Scientific-Atlanta, M/A-Com, Avantek receivers.

**News Service:** AP.

**Ownership:** Cosmos Broadcasting Corp. (Group Owner).

**Began Operation:** October 30, 1964. Sale to present owner by Hillside Broadcasting of North Carolina Inc. approved by FCC December 18, 1998. Transfer by Hillside Broadcasting from Mario Beza to Kelso Investment Assoc. V LP approved by FCC June 20, 1997. Sale to Hillside Broadcasting of North Carolina Inc. by CLG Media approved by FCC March 30, 1995 (Television Digest, Vol. 34:41; 48). CLG Media of Wilmington Inc. (Chrysler Capital Corp.) assumed control from Sterling TV of Wilmington Inc. (Adams Communications) January 5, 1993. Sale to Adams TV approved by FCC July 11, 1988. Sale to Price Communications Corp. by Clay Communications approved by FCC June 23, 1987 (Vol. 27:21). Sale to Cape Fear Telecasting Inc. (William G. Broadfoot Jr., Charles B. Britt, Ferebee Sledge & Craig Wall) approved by FCC August 28, 1968. Note: Left air temporarily January 24, 1981 when plane collided with tower (Vol. 21:5).

**Represented (sales):** Continental Television Sales.

**Represented (legal):** Lowenthal, Landau, Fischer & Bring PC.

**Personnel:**

**James Smith,** Vice President & General Manager.

**Mark Gentner,** General Sales Manager.

**Candy Dunn,** Local Sales Manager.

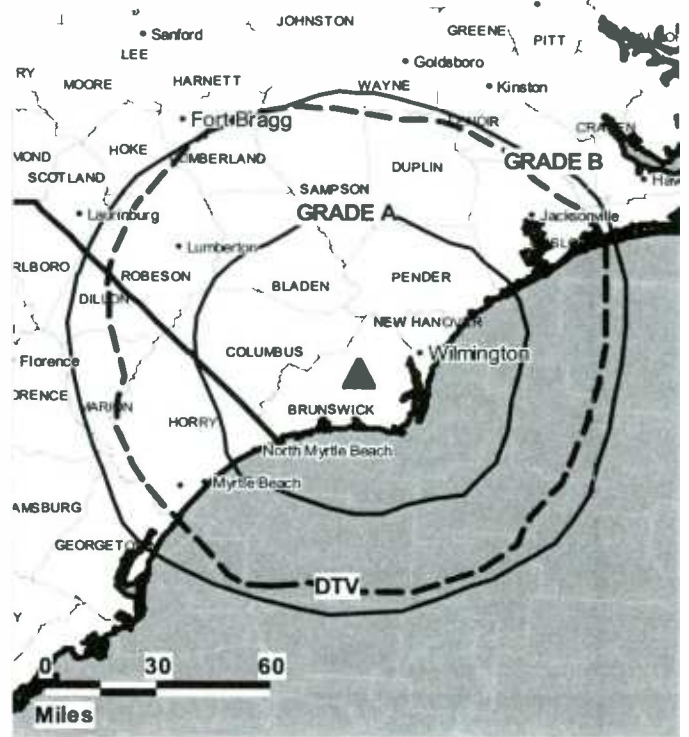
**Debbie Johnson,** Regional & National Sales Manager.

**Robb Atkinson,** News Director.

**Jeff Becknell,** Chief Engineer.

**Kimberly Franklin,** Business Manager & Human Resources Director.

**WWAY BPCT-20021001ACI GRANTED: 11/3/2003**



**Ronda Beck,** Program & Traffic Manager.

**Jeff Johnson,** Promotion Director.

**Tim Horton,** Production Manager.

**Highest 30 Sec. Rate:** \$900.

**City of License:** Wilmington. **Station DMA:** Wilmington, NC. **Rank:** 139.

Circulation © 2005 Nielsen. Coverage based on Nielsen study.

GrandTotal	Cable TV Households	Non-cable TV Households	Total TV Households
Estimated Station Totals *	157,260	61,690	218,950
Average Weekly Circulation (2005)	88,270	22,164	110,434
Average Daily Circulation (2005)			51,108
Station DMA Total	Cable TV Households	Non-cable TV Households	Total TV Households
Estimated Station Totals *	116,740	46,820	163,560
Average Weekly Circulation (2005)	78,145	20,157	98,302
Average Daily Circulation (2005)			48,475
Other DMA Total	Cable TV Households	Non-cable TV Households	Total TV Households
Estimated Station Totals *	40,520	14,870	55,390
Average Weekly Circulation (2005)	10,125	2,007	12,132
Average Daily Circulation (2005)			2,633

\*Estimated station totals are sums of the Nielsen TV and Cable TV household estimates for each county in which the station registers viewing of more than 5% as per the Nielsen Survey Methods.

## North Carolina — Wilmington

### WWAY-DT Ch. 46

**Network Service:** ABC.

**Licensee:** LibCo Inc., 639 Isbell Rd., Suite 390, Reno, NV 89509.

**Studio:** 615 N. Front St., Wilmington, NC 28401.

**Mailing Address:** 615 N. Front St., Wilmington, NC 28401.

**Phone:** 910-762-8581. **Fax:** 910-762-8367.

**E-mail:** jsmith@wwaytv3.com

**Web Site:** <http://www.wwaytv3.com>

**Technical Facilities:** Channel No. 46 (662-668 MHz). Authorized power: 800-kw max. visual. Antenna: 1936-ft above av. terrain, 1926-ft. above ground, 1988-ft. above sea level.

Latitude	34°	07'	53"
Longitude	78°	11'	17"

Holds CP for change to 1000-kw max. visual; BPCDT-20041102AEI.

**Note:** Latitude and longitude coordinates shown are based on the North American Datum of 1927 (NAD 27) as currently required by the Mass Media Bureau of the FCC.

**Ownership:** Cosmos Broadcasting Corp. (Group Owner).

**Began Operation:** Station operating; no on-air date

**Represented (sales):** Continental Television Sales.

**Personnel:**

**James Smith**, Vice President & General Manager.

**Mark Gentner**, General Sales Manager.

**Candy Dunn**, Local Sales Manager.

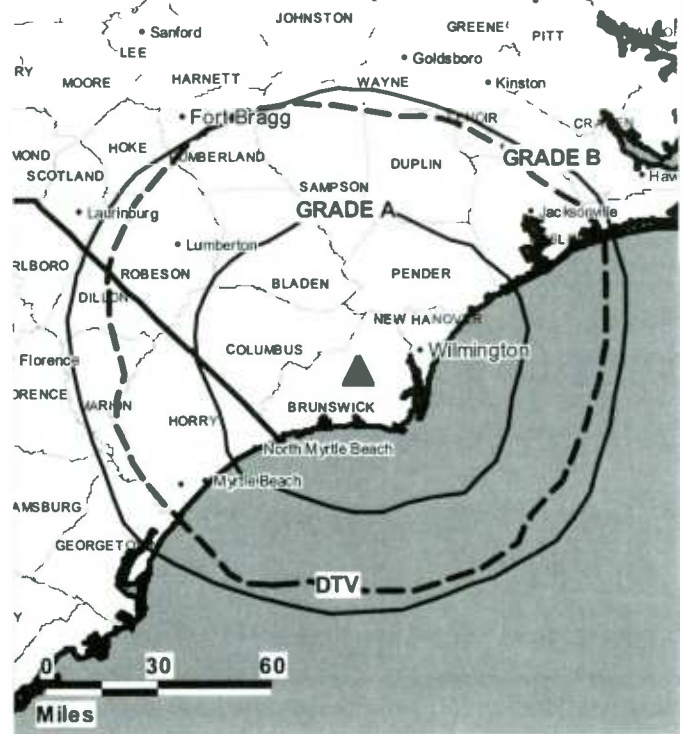
**Debbie Johnson**, Regional & National Sales Manager.

**Robb Atkinson**, News Director.

**Jack Becknell**, Chief Engineer.

**Ronda Beck**, Program & Traffic Manager.

WWAY-DT BPCDT-20041102AEI GRANTED: 11/4/2004



© 2006 Warren Communications News

**Jeff Johnson**, Promotion Director.

**Tim Horton**, Production Manager.

**City of License:** Wilmington. **Station DMA:** Wilmington, NC. **Rank:** 139.

**Nielsen Data:** Not available.

**WRAY-DT**  
**Ch. 42**

**Network Service:** IND.

**Grantee:** WRAY Inc., 312 Walnut St., Suite 2800, Cincinnati, OH 45202.

**Studio:** 4909 Expressway Dr, Suite E, Wilson, NC 27893.

**Mailing Address:** 4909 Expressway Dr., Suite E, Wilson, NC 27893.

**Phone:** 252-243-0584. **Fax:** 252-237-6290.

**E-mail:** engineer3042@bbnt.com

**Technical Facilities:** Channel No. 42 (638-644 MHz). Authorized power: 1000-kw max. visual. Antenna: 1709-ft above av. terrain, 1680-ft. above ground.

Latitude	35°	49'	53"
Longitude	78°	008'	50"

Requests modification of CP for change to 873-kw max. visual, 1768-ft above av. terrain, 1739-ft. above ground, 1978-ft. above sea level; BMPCDT-20030327ADD.

**Note:** Latitude and longitude coordinates shown are based on the North American Datum of 1927 (NAD 27) as currently required by the Mass Media Bureau of the FCC.

**Ownership:** E. W. Scripps Co. (Group Owner).

**Began Operation:** Station operating under Special Temporary Authority at 95-kw max. visual; no on-air date

**Represented (legal):** Baker & Hostetler LLP.

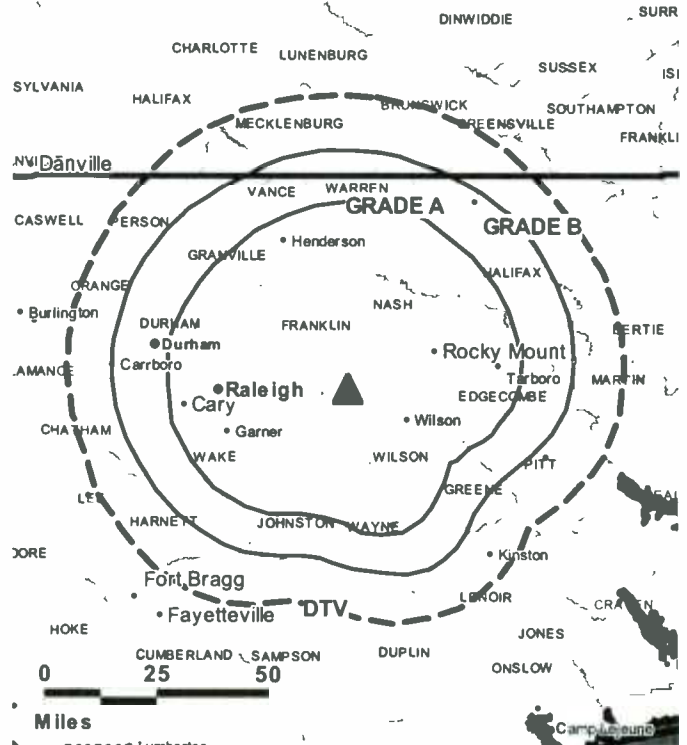
**Personnel:**

**Harold Rabinowitz**, General Manager & Chief Engineer.

**City of License:** Wilson. **Station DMA:** Raleigh-Durham (Fayetteville), NC. **Rank:** 29.

**Nielsen Data:** Not available.

**WRAY-DT BMPCDT-20030327ADD GRANTED: 11/16/2004**



© 2006 Warren Communications News

**WRAY-TV**  
Ch. 30

**Network Service:** IND.

**Licensee:** WRAY Inc., 312 Walnut St., Suite 2800, Cincinnati, OH 45202.

**Studio:** 4909 Expressway Dr., Suite E, Wilson, NC 27893.

**Mailing Address:** 4909 Expressway Dr., Suite E, Wilson, NC 27893.

**Phone:** 252-243-0584. **Fax:** 252-237-6290.

**E-mail:** engineer3042@bbnt.com

**Technical Facilities:** Channel No. 30 (566-572 MHz). Authorized power: 1800-kw max. visual, aural. Antenna: 1768-ft above av. terrain, 1739-ft. above ground, 1978-ft. above sea level.

Latitude	35°	49'	53"
Longitude	78°	08'	50"

**Digital Facilities:** Channel No. 42 (638-644 MHz). Power: 1000-kw max. visual. Antenna: 1709-ft above av. terrain, 1680-ft. above ground.

Latitude	35°	49'	53"
Longitude	78°	08'	50"

**FCC Digital File Number:** BPCDT-19991101AFB. Granted: August 30, 2001.

**Note:** Latitude and longitude coordinates shown are based on the North American Datum of 1927 (NAD 27) as currently required by the Mass Media Bureau of the FCC.

**Ownership:** E. W. Scripps Co. (Group Owner).

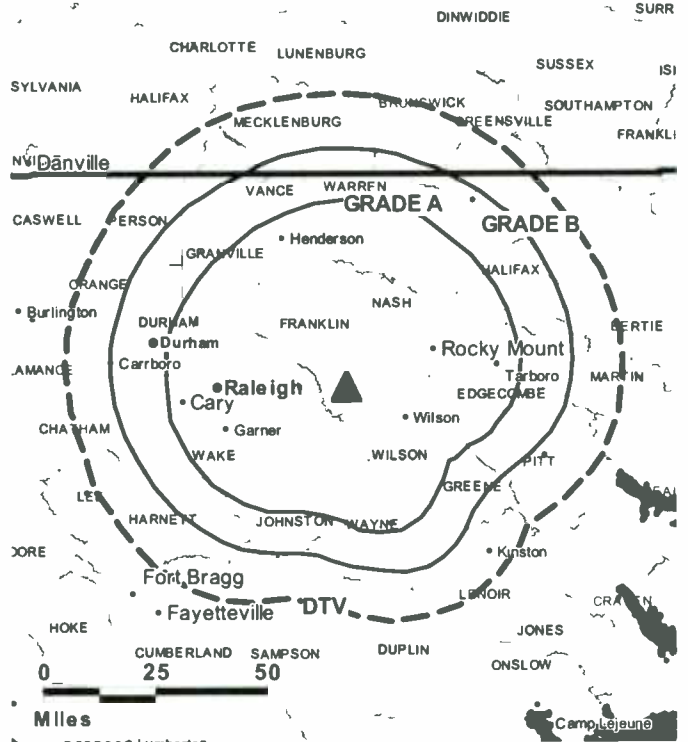
**Began Operation:** August 7, 1995. Sale to Global Broadcasting Systems Inc. by Wilson Telecasters approved by FCC October 22, 1997 (Television Digest, Vol. 36:34). Global Broadcasting Systems filed for Chapter 11 bankruptcy; transfer to S. James Coopersmith, Trustee approved by FCC July 30, 1997. Sale to Shop At Home Inc. by Coopersmith approved by FCC February 20, 1998. Shop At Home Inc. became Summit America Television Inc. after The E. W. Scripps Co. acquired 70% interest October 31, 2002. Transfer to present owner by Summit America Television Inc. approved by FCC February 27, 2004.

**Represented (sales):** Roslin TV Sales.

**Represented (legal):** Baker & Hostetter LLP.

**Personnel:**

**WRAY-TV BMPCT-19960625KH GRANTED: 9/18/1996**



© 2006 Warren Communications News

**Harold Rabinowitz, General Manager & Chief Engineer.**

**Rates:** On request.

**City of License:** Wilson. **Station DMA:** Raleigh-Durham (Fayetteville), NC. **Rank:** 29.

**Nielsen Data:** Not available.



**WXII**  
**Ch. 12**

**Network Service:** NBC.

**Licensee:** WXII Hearst-Argyle Television Inc., 888 7th Ave., New York, NY 10106.

**Studio:** 700 Coliseum Dr., Winston-Salem, NC 27106.

**Mailing Address:** Box 11847, Winston-Salem, NC 27116.

**Phone:** 336-721-9944. **Fax:** 336-721-0856.

**E-mail:** jnorvell@hearst.com

**Web Site:** http://www.wxii12.com

**Technical Facilities:** Channel No. 12 (204-210 MHz). Authorized power: 316-kw visual, 63.5-kw aural. Antenna: 1980-ft above av. terrain, 680-ft. above ground, 3095-ft. above sea level.

Latitude 36° 22' 31"  
Longitude 80° 22' 26"

**Transmitter:** Sauratown Mountain, 7-mi. N of King.

**Digital Facilities:** Channel No. 31 (572-578 MHz). Power: 408-kw max. visual, aural. Antenna: 1877-ft above av. terrain, 525-ft. above ground, 2926-ft. above sea level.

Latitude 36° 22' 31"  
Longitude 80° 22' 26"

**Note:** Latitude and longitude coordinates shown are based on the North American Datum of 1927 (NAD 27) as currently required by the Mass Media Bureau of the FCC.

**Multichannel TV Sound:** Stereo and separate audio program.

**Satellite Earth Station:** Transmitter RCA; Satellite Technology, 3.5-meter; Standard Communications, Drake receivers.

**News Services:** NBC News Channel, AP.

**Ownership:** Hearst-Argyle Television Inc. (Group Owner).

**Began Operation:** September 30, 1953. Sale to Multimedia Inc. by Triangle Broadcasting Corp. approved by FCC September 7, 1972 (Television Digest, Vol. 11:44; 12:37). Exchanged by Multimedia with WFBC-TV, Greenville, SC for KSDK, St. Louis, MO 1981-82 (Vol. 21:12; 22:1; 23:8). Sale to present owner by Pulitzer Publishing Co. approved by FCC November 24, 1998 (Vol. 38:22, 48).

**Represented (sales):** Eagle Television Sales.

**Represented (engineering):** du Treil, Lundin & Rackley Inc.

**Personnel:**

**Henry E. Price**, General Manager.

**Michael Pultzer Jr.**, Station Manager & Public Service Director.

**Glenn Haygood**, General Sales Manager.

**Matt Bowman**, Local Sales Manger.

**Susan Chappell**, National Sales Manager.

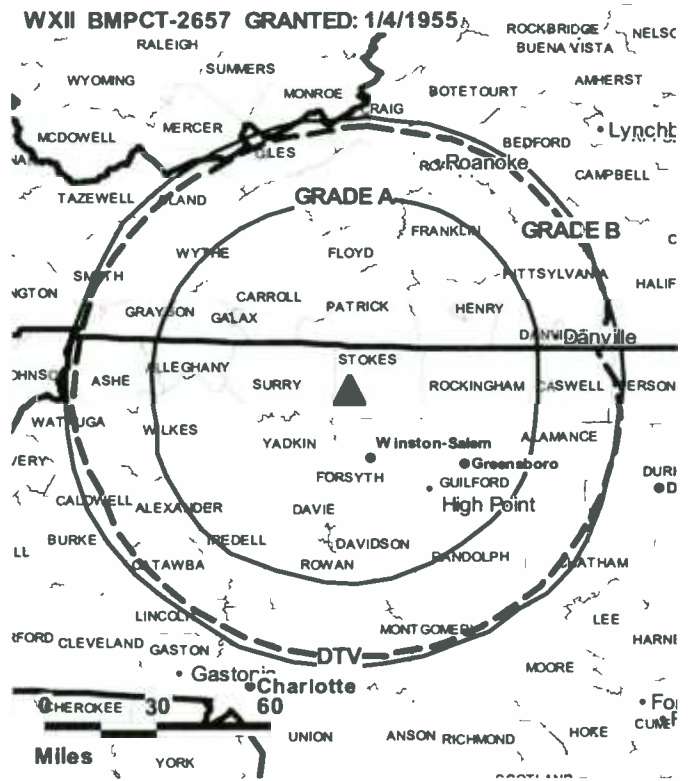
**Barry Klaus**, News Director.

**John Norvell**, Engineering Director.

**Robin H. Morrow**, Business Manager.

**Mark Strand**, Marketing & Promotion Director.

**Lisa Eidridge**, Research Director.



© 2006 Warren Communications News

**Ann Irving**, Traffic Manager.

**Highest 30 Sec. Rate:** \$3000.

**City of License:** Winston-Salem.

**Station DMA:** Greensboro-High Point-Winston Salem, NC. **Rank:** 47.

Circulation © 2005 Nielsen. Coverage based on Nielsen study.

GrandTotal	Cable TV Households	Non-cable TV Households	Total TV Households
Estimated Station Totals *	510,930	316,010	826,940
Average Weekly Circulation (2005)	327,259	130,222	457,481
Average Daily Circulation (2005)			234,999
Station DMA Total	Cable TV Households	Non-cable TV Households	Total TV Households
Estimated Station Totals *	437,020	203,670	640,690
Average Weekly Circulation (2005)	302,296	114,857	417,153
Average Daily Circulation (2005)			219,459
Other DMA Total	Cable TV Households	Non-cable TV Households	Total TV Households
Estimated Station Totals *	73,910	112,340	186,250
Average Weekly Circulation (2005)	24,963	15,365	40,328
Average Daily Circulation (2005)			15,540

\*Estimated station totals are sums of the Nielsen TV and Cable TV household estimates for each county in which the station registers viewing of more than 5% as per the Nielsen Survey Methods.



**WXII-DT**  
**Ch. 31**

**Network Service:** NBC.

**Grantee:** WXII Hearst-Argyle Television Inc., 700 Coliseum Dr., Winston-Salem, NC 27106.

**Studio:** 700 Coliseum Dr., Winston-Salem, NC 27106.

**Mailing Address:** Box 11847, Winston-Salem, NC 27116.

**Phone:** 336-721-9944. **Fax:** 336-721-0856.

**E-mail:** jnorvell@hearst.com

**Web Site:** <http://www.wxii12.com>

**Technical Facilities:** Channel No. 31 (572-578 MHz). Authorized power: 408-kw max. visual, aural. Antenna: 1877-ft above av. terrain, 525-ft. above ground, 2926-ft. above sea level.

Latitude	36°	22'	31"
Longitude	80°	22'	26"

**Note:** Latitude and longitude coordinates shown are based on the North American Datum of 1927 (NAD 27) as currently required by the Mass Media Bureau of the FCC.

**Ownership:** Hearst-Argyle Television Inc. (Group Owner).

**Began Operation:** March 19, 2002. High Definition. Station operating under Special Temporary Authority at 408-kw max. visual.

**Represented (sales):** Eagle Television Sales.

**Personnel:**

Henry E. Price, General Manager.

Michael Pulitzer Jr., Station & Public Service Director.

Glenn Haygood, General Sales Manager.

Matt Bowman, Local Sales Manager.

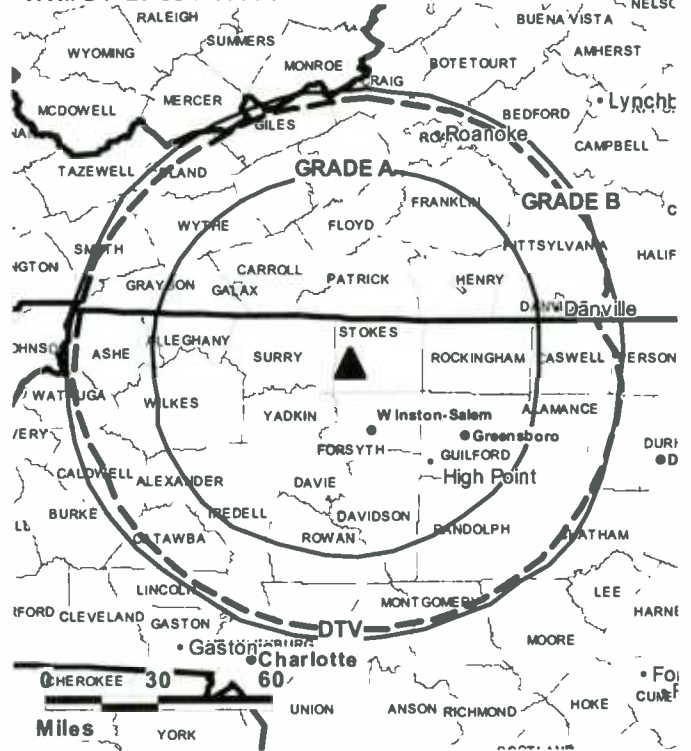
Susan Chappell, National Sales Manager.

Barry Klaus, News Director.

John Norvell, Engineering Director.

Robbin H. Morrow, Business Manager.

**WXII-DT BPCDT-19991020ACD GRANTED: 12/7/1999**



© 2006 Warren Communications News

**Mark Strand,** Marketing & Promotion Manager.

**Lisa Eldridge,** Research Director.

**Ann Irving,** Traffic Manager.

**City of License:** Winston-Salem.

**Station DMA:** Greensboro-High Point-Winston Salem, NC. **Rank:** 47.

**Nielsen Data:** Not available.

**WXLV-DT**  
**Ch. 29**

**Network Service:** ABC.

**Grantee:** WXLV Licensee LLC, 10706 Beaver Dam Rd., Cockeysville, MD 21030.

**Studio:** 3500 Myer Lee Dr., Winston-Salem, NC 27101.

**Mailing Address:** 3500 Myer Lee Dr., Winston-Salem, NC 27101.

**Phone:** 336-274-4848; 336-722-4545. **Fax:** 336-723-8217.

**E-mail:** jpruitt@wxlv.sbgnet.com

**Web Site:** <http://www.abc45.com>

**Technical Facilities:** Channel No. 29 (560-566 MHz). Authorized power: 1000-kw max. visual. Antenna: 1890-ft above av. terrain, 1873-ft. above ground.

Latitude	35°	52'	03"
Longitude	79°	49'	26"

**Note:** Latitude and longitude coordinates shown are based on the North American Datum of 1927 (NAD 27) as currently required by the Mass Media Bureau of the FCC.

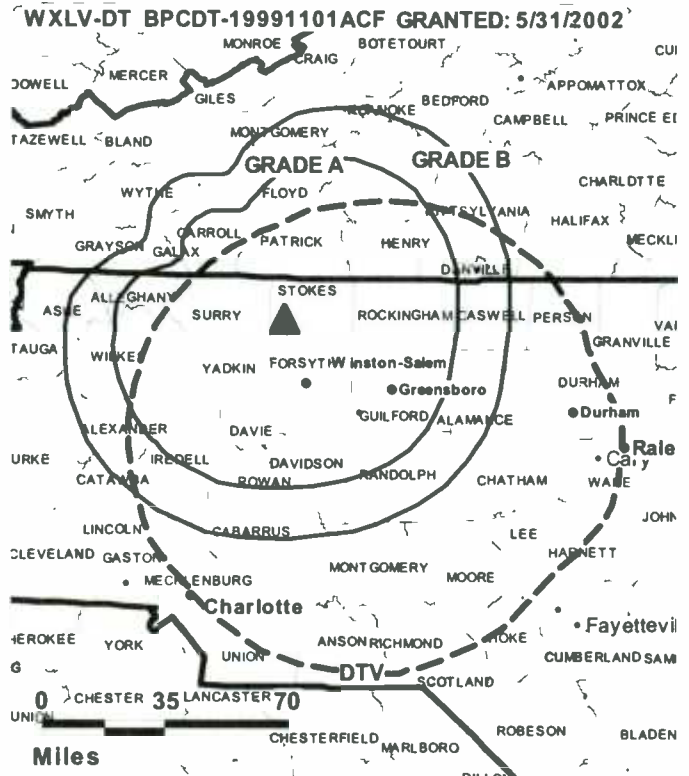
**Ownership:** Sinclair Broadcast Group Inc. (Group Owner).

**Began Operation:** April 1, 2002. Standard Definition. Station operating under Special Temporary Authority at 750-kw max. visual.

**Represented (sales):** Millennium Sales & Marketing.

**Personnel:**

- Ron Inman, General Manager.
- Bob Nemenz, Local Sales Manager.
- Dave Farshing, National Sales Manger.
- Zane Parnell, Chief Engineer.
- Chris Hummel, Business Manager.
- Jeanette Pruitt, Program Director.
- Tina Samson, Promotion Director.
- Jay Paul, Production Manager.



© 2006 Warren Communications News

**Jonas Lawrence,** Research Director.

**Dana Baker,** Traffic Manager.

**City of License:** Winston-Salem.

**Station DMA:** Greensboro-High Point-Winston Salem, NC. **Rank:** 47.

**Nielsen Data:** Not available.

# North Carolina — Winston-Salem

## WXLV-TV Ch. 45

**Network Service:** ABC.

**Licensee:** WXLV Licensee LLC, 10706 Beaver Dam Rd., Cockeysville, MD 21030.

**Studio:** 3500 Myer Lee Dr., Winston-Salem, NC 27101.

**Mailing Address:** 3500 Myer Lee Dr., Winston-Salem, NC 27101.

**Phone:** 336-274-4848; 336-722-4545. **Fax:** 336-723-8217.

**E-mail:** jpruitt@wxlv.sbgnet.com

**Web Site:** <http://www.abc45.com>

**Technical Facilities:** Channel No. 45 (656-662 MHz). Authorized power: 5000-kw visual. Antenna: 1959-ft above av. terrain, 738-ft. above ground, 3018-ft. above sea level.

Latitude 36° 22' 37"  
Longitude 80° 22' 10"

Requests CP for change to 1900-ft above av. terrain, 1883-ft. above ground, 2621-ft. above sea level; lat. 35° 52' 03", long. 79° 49' 26", BPCT-20000728AED.

**Transmitter:** End of County Rd. 1172, King.

**Digital Facilities:** Channel No. 29 (560-566 MHz). Power: 1000-kw max. visual. Antenna: 1890-ft above av. terrain, 1873-ft. above ground.

Latitude 35° 52' 03"  
Longitude 79° 49' 26"

**FCC Digital File Number:** BPCDT-19991101ACF. Granted: May 31, 2001.

**Note:** Latitude and longitude coordinates shown are based on the North American Datum of 1927 (NAD 27) as currently required by the Mass Media Bureau of the FCC.

**Satellite Earth Stations:** AFC, Ku-band; Vertex, 4.5-meter KC-band; Comtech, 5-meter C-band; Standard Agile Omni, Scientific-Atlanta receivers.

**LMA:** Local marketing agreement with WUPN-TV (U), Greensboro.

**Ownership:** Sinclair Broadcast Group Inc. (Group Owner).

**Began Operation:** September 23, 1979. Sale to Act III Broadcasting by TVX Broadcast Group approved by FCC December 17, 1986. Sale to Sullivan Broadcasting Co. by Act III approved by FCC December 15, 1995. Transfer to present owner by Sullivan Broadcasting Co. approved by FCC December 10, 2001 (Television Digest, Vol. 38:9; 41:38).

**Represented (sales):** Millennium Sales & Marketing.

**Represented (legal):** Arter & Hadden LLP.

**Represented (engineering):** Lawrence Behr Associates Inc.

**Personnel:**

Ron Inman, General Manager.

Bob Nemenz, Local Sales Manager.

Dave Farshing, National Sales Manager.

Zane Parnell, Chief Engineer.

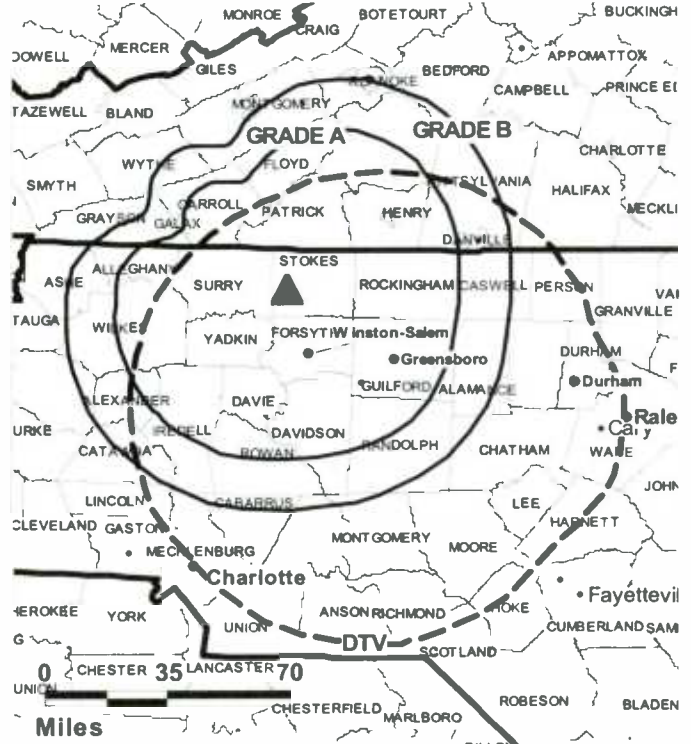
Chris Hummel, Business Manager.

Jeanette Pruitt, Program Coordinator.

Tina Samson, Promotion Director.

Jay Paul, Production Manager.

### WXLV-TV BPCT-19940422KE GRANTED: 7/18/1994



© 2006 Warren Communications News

**Jonas Lawrence,** Research Director.

**Dana Baker,** Traffic Manager.

**Rates:** On request.

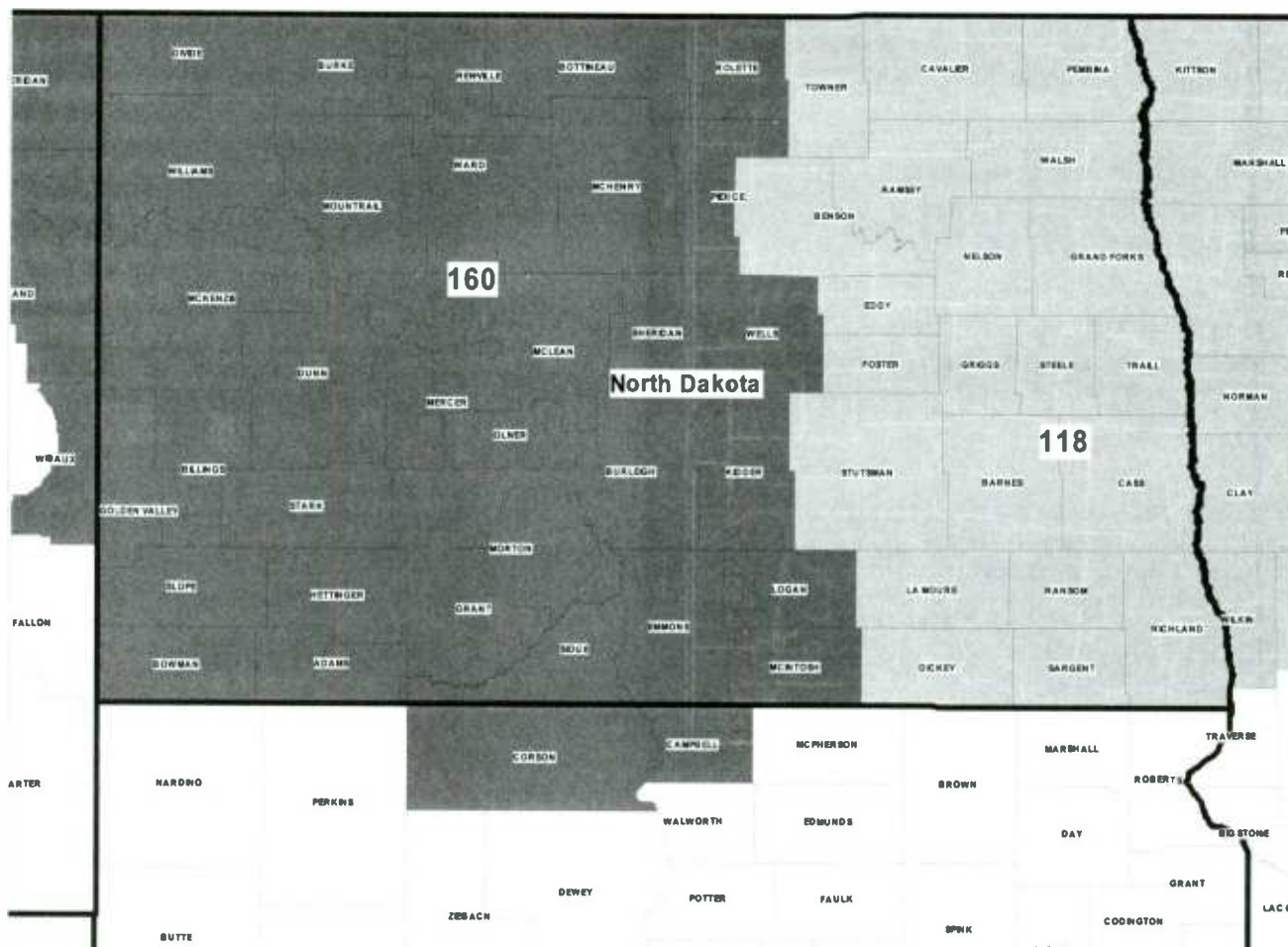
**City of License:** Winston-Salem.

**Station DMA:** Greensboro-High Point-Winston Salem, NC. Rank: 47.

Circulation © 2005 Nielsen. Coverage based on Nielsen study.

GrandTotal	Cable TV Households	Non-cable TV Households	Total TV Households
Estimated Station Totals *	442,100	272,320	714,420
Average Weekly Circulation (2005)	217,928	67,609	285,537
Average Daily Circulation (2005)			94,458
Station DMA Total	Cable TV Households	Non-cable TV Households	Total TV Households
Estimated Station Totals *	433,200	203,670	636,870
Average Weekly Circulation (2005)	214,724	61,771	276,495
Average Daily Circulation (2005)			93,101
Other DMA Total	Cable TV Households	Non-cable TV Households	Total TV Households
Estimated Station Totals *	8,900	68,650	77,550
Average Weekly Circulation (2005)	3,204	5,838	9,042
Average Daily Circulation (2005)			1,357

\*Estimated station totals are sums of the Nielsen TV and Cable TV household estimates for each county in which the station registers viewing of more than 5% as per the Nielsen Survey Methods.



© 2006 Warren Communications News

MARKET	NIELSEN DMA TV HOUSEHOLDS	RANK
Fargo-Valley City, ND	234,190	118
Minot-Bismarck-Dickinson, ND	133,910	160

**MARKET AREA COMMERCIAL STATIONS**

KBRR (10); KCPM (27); KJRR (7); KNRR (12); KNRR-DT (15); KVLV-TV (11); KVRR (15); KVRR-DT (19); KXJB-TV (4); WDAY-DT (21); WDAY-TV (6); WDAZ-DT (59); WDAZ-TV (8)  
 KBMY (17); KBMY-DT (16); KFYP-DT (31); KFYP-TV (5); KMCY (14); KMOT (10); KNDX (26); KQCD-TV (7); KUMV-TV (8); KXMA-TV (2); KXMB-DT (23); KXMB-TV (12); KXMC-DT (45); KXMC-TV (13); KXMD-TV (11); KXND (24)

**North Dakota *Digital* Station Totals as of October 1, 2005**

	VHF	UHF	TOTAL
Commercial Television	0	8	8
Educational Television	0	6	6
	0	14	14

**North Dakota Analog Station Totals as of October 1, 2005**

	VHF	UHF	TOTAL
Commercial Television	14	6	20
Educational Television	6	1	7
	20	7	27

**KBMY**  
**Ch. 17**  
**(Operates satellite KMCY, Minot)**

**Network Service:** ABC.

**Licensee:** KBMY-KMCY LLC, 101 N. 5th St., Fargo, ND 58102.

**Studio:** 3128 E. Broadway Ave., Bismarck, ND 58501.

**Mailing Address:** Box 7277, Bismarck, ND 58507-7277.

**Phone:** 701-223-1700. **Fax:** 701-258-0886.

**E-mail:** kndx@westdakotafox.com

**Technical Facilities:** Channel No. 17 (488-494 MHz). Authorized power: 510-kw max. visual, 90-kw aural. Antenna: 948-ft above av. terrain, 649-ft. above ground, 2869-ft. above sea level.

Latitude 46° 35' 11"  
 Longitude 100° 48' 20"

**Transmitter:** 2-mi. S & 4-mi. E of St. Anthony.

**Digital Facilities:** Channel No. 16 (482-488 MHz). Power: 1000-kw max. visual, aural. Antenna: 902-ft above av. terrain, 566-ft. above ground, 2796-ft. above sea level.

Latitude 46° 35' 15"  
 Longitude 100° 48' 20"

**FCC Digital File Number:** BPCDT-19991028AEC. Granted: November 02, 2004.

**Note:** Latitude and longitude coordinates shown are based on the North American Datum of 1927 (NAD 27) as currently required by the Mass Media Bureau of the FCC.

**Satellite Earth Stations:** Transmitter RCA; Harris, 3-meter C-band; Scientific-Atlanta, 4.6-meter Ku-band; Scientific-Atlanta, 4.6-meter C-band; Standard Communications, M/A-Com receivers.

**Ownership:** Forum Communications Co. (Group Owner).

**Began Operation:** March 31, 1985.

**Represented (sales):** Millenium Sales & Marketing.

**Represented (legal):** Wiley, Rein & Fielding.

**Personnel:**

**Kent Lein,** General Manager.

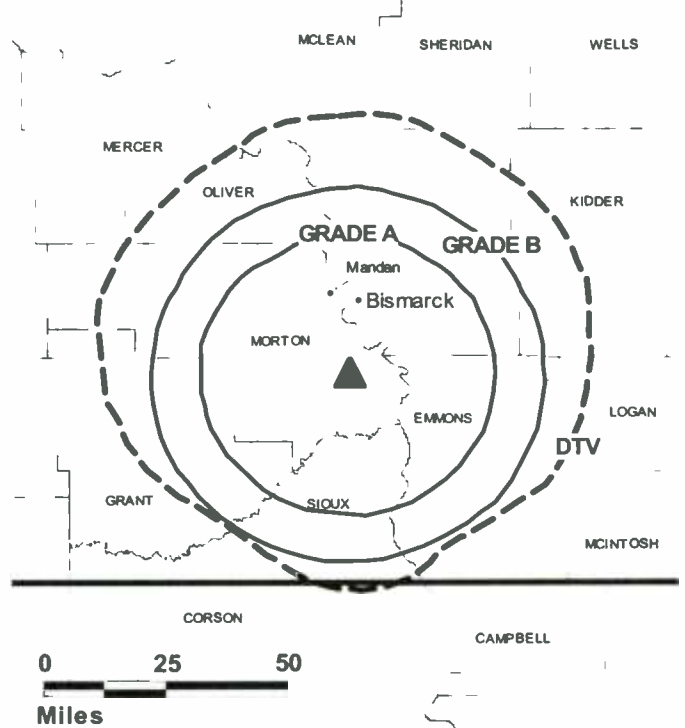
**Tony Krukenberg,** Chief Engineer.

**Susan Eider,** Program & Promotion Director.

**Rates:** On request.

**City of License:** Bismarck. **Station DMA:** Minot-Bismarck-Dickinson, ND. **Rank:** 160.

**KBMY BPCT-19830620KJ GRANTED: 9/28/1984**



Circulation © 2005 Nielsen. Coverage based on Nielsen study.

GrandTotal	Cable TV Households	Non-cable TV Households	Total TV Households
Estimated Station Totals *	38,130	16,360	54,490
Average Weekly Circulation (2005)	20,019	7,180	27,199
Average Daily Circulation (2005)			9,205

Station DMA Total	Cable TV Households	Non-cable TV Households	Total TV Households
Estimated Station Totals *	38,130	16,360	54,490
Average Weekly Circulation (2005)	20,019	7,180	27,199
Average Daily Circulation (2005)			9,205

\*Estimated station totals are sums of the Nielsen TV and Cable TV household estimates for each county in which the station registers viewing of more than 5% as per the Nielsen Survey Methods.

**KBMY-DT**  
**Ch. 16**

**Network Service:** ABC.

**Grantee:** KBMY-KMCY LLC, 101 N. 5th St., Fargo, ND 58102.

**Mailing Address:** Box 7277, Bismarck, ND 58507.

**Phone:** 701-237-6500.

**E-mail:** kndx@westdakotafox.com

**Technical Facilities:** Channel No. 16 (482-488 MHz). Authorized power: 1000-kw max. visual, aural. Antenna: 902-ft above av. terrain, 566-ft. above ground, 2796-ft. above sea level.

Latitude	46°	35'	15"
Longitude	100°	48'	20"

**Note:** Latitude and longitude coordinates shown are based on the North American Datum of 1927 (NAD 27) as currently required by the Mass Media Bureau of the FCC.

**Ownership:** Forum Communications Co. (Group Owner).

**Began Operation:** Station operating under Special Temporary Authority at 1.6-kw max. visual; no on-air date

**Represented (sales):** Millennium Sales & Marketing.

**Personnel:**

**Kent Lein**, General Manager.

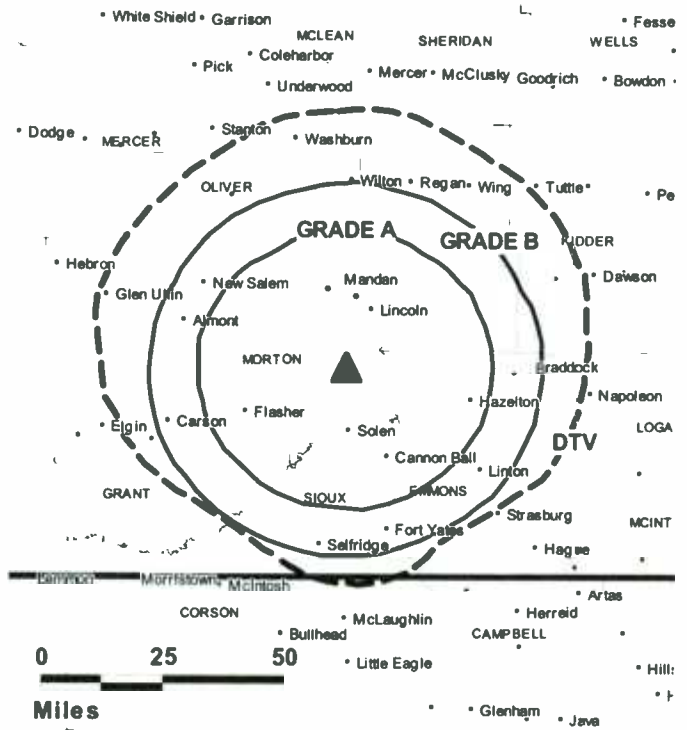
**Tony Kruenberg**, Chief Engineer.

**Susan Elder**, Program & Promotion Director.

**City of License:** Bismarck. **Station DMA:** Minot-Bismarck-Dickinson, ND. **Rank:** 160.

**Nielsen Data:** Not available.

**KBMY-DT B MPCDT-20041029AIK GRANTED: 11/2/2004**



© 2006 Warren Communications News



**KFYR-DT**  
**Ch. 31**

**Network Service:** NBC.

**Grantee:** North Dakota Television License Sub LLC, 405 Park Ave., Suite 702, New York, NY 10022-4405.

**Studio:** 200 N. 4th St., Bismarck, ND 58501.

**Mailing Address:** Box 1738, Bismarck, ND 58502.

**Phone:** 701-255-5757. **Fax:** 701-255-8220.

**E-mail:** kfyrtv@kfyrtv.com

**Web Site:** <http://www.kfyrtv.com>

**Technical Facilities:** Channel No. 31 (572-578 MHz). Authorized power: 107-kw max. visual. Antenna: 882-ft above av. terrain, 499-ft. above ground.

Latitude	46°	36'	20"
Longitude	100°	48'	22"

**Note:** Latitude and longitude coordinates shown are based on the North American Datum of 1927 (NAD 27) as currently required by the Mass Media Bureau of the FCC.

**Ownership:** North Dakota Television LLC (Group Owner).

**Began Operation:** Station operating under Special Temporary Authority at 29.7-kw max. visual; no on-air date

**Represented (sales):** Blair Television.

**Personnel:**

**Holly Steuart,** General Manager.

**Jim Sande,** Operations & Programming Manager.

**Barry Schumaier,** General Sales Manager.

**Dick Heidt,** News Director.

**Rich Beierle,** Chief Engineer.

**Tom Hert,** Business Manager.

**LuWanna Ondracek,** Promomotion Director.

**Kathy Scherr,** Traffic Manager.

**City of License:** Bismarck. **Station DMA:** Minot-Bismarck-Dickinson, ND. **Rank:** 160.

**Nielsen Data:** Not available.

**North Dakota — Bismarck**

**KFYR-TV**

**Ch. 5**

**(Operates satellites KQCD-TV, Dickinson; KUMV-TV, Williston; KMOT, Minot)**

**Network Service:** NBC.

**Licensee:** North Dakota Television License Sub LLC, 405 Park Ave., Suite 702, New York, NY 10022-4405.

**Studio:** 200 N. 4th St., Bismarck, ND 58501.

**Mailing Address:** Box 1738, Bismarck, ND 58502.

**Phone:** 701-255-5757. **Fax:** 701-255-8220.

**E-mail:** kfyrtv@kfyrtv.com

**Web Site:** http://www.kfyrtv.com

**Technical Facilities:** Channel No. 5 (76-82 MHz). Authorized power: 100-kw visual, 13.5-kw aural. Antenna: 1402-ft above av. terrain, 1101-ft. above ground, 3373-ft. above sea level.

Latitude 46° 36' 17"  
Longitude 100° 48' 30"

**Transmitter:** 12-mi. S of city.

**Digital Facilities:** Channel No. 31 (572-578 MHz). Power: 107-kw max. visual. Antenna: 882-ft above av. terrain, 499-ft. above ground.

Latitude 46° 36' 20"  
Longitude 100° 48' 22"

**FCC Digital File Number:** BPCDT-19991015AAX. Granted: February 23, 2000.

**Note:** Latitude and longitude coordinates shown are based on the North American Datum of 1927 (NAD 27) as currently required by the Mass Media Bureau of the FCC.

**Multichannel TV Sound:** Stereo only.

**Satellite Earth Stations:** Transmitter RCA; Simulcast, KC-band; Harris, 3-meter C-band; GE, 6-meter Ku-band; Standard Components, Scientific-Atlanta, Harris, Comsat receivers.

**AM Affiliate:** KFYZ, 5-kw, 550 kHz.

**FM Affiliate:** KYYY, 100-kw, 92.9 MHz (No. 225), 1402-ft.

**News Services:** Sports News Satellite, NBC News Channel, AP, Agri-Data.

**Ownership:** North Dakota Television LLC (Group Owner).

**Began Operation:** December 19, 1953. Sale to present owner by Smith Broadcasting Group Inc. approved by FCC October 8, 2002. Sale to Smith Broadcasting Group Inc. by Sunrise Television Partners LP approved by FCC May 20, 2002.

**Represented (sales):** Blair Television.

**Represented (legal):** Hogan & Hartson LLP.

**Represented (engineering):** Denny & Associates PC.

**Personnel:**

**Holly Stewart,** General Manager.

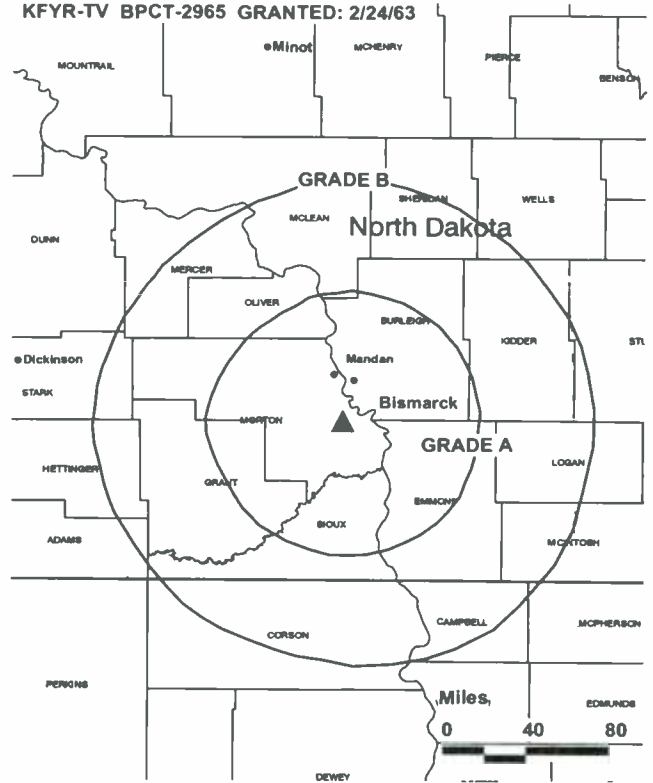
**Jim Sande,** Operations & Programming Manager.

**Barry Schumaier,** General Sales Manager.

**Dick Heidt,** News Director.

**Rich Beierle,** Chief Engineer.

KFYR-TV BPC2-2965 GRANTED: 2/24/63



© 2006 Warren Communications News

**Tom Hertz,** Business Manager.

**LuWanna Ondracek,** Promotion Director.

**Kathy Scherr,** Traffic Manager.

**Highest 30 Sec. Rate:** \$500.

**City of License:** Bismarck. **Station DMA:** Minot-Bismarck-Dickinson, ND. **Rank:** 160.

Circulation © 2005 Nielsen. Coverage based on Nielsen study.

GrandTotal	Cable TV Households	Non-cable TV Households	Total TV Households
Estimated Station Totals *	40,620	18,310	58,930
Average Weekly Circulation (2005)	32,472	10,287	42,759
Average Daily Circulation (2005)			27,345
Station DMA Total	Cable TV Households	Non-cable TV Households	Total TV Households
Estimated Station Totals *	36,790	15,400	52,190
Average Weekly Circulation (2005)	31,001	10,136	41,137
Average Daily Circulation (2005)			26,752
Other DMA Total	Cable TV Households	Non-cable TV Households	Total TV Households
Estimated Station Totals *	3,830	2,910	6,740
Average Weekly Circulation (2005)	1,471	151	1,622
Average Daily Circulation (2005)			593

\*Estimated station totals are sums of the Nielsen TV and Cable TV household estimates for each county in which the station registers viewing of more than 5% as per the Nielsen Survey Methods.

**KNDX**  
**Ch. 26**  
**(Operates satellite KXND, Minot)**

**Network Service:** FOX.

**Licensee:** Prime Cities Broadcasting Inc., 3130 E. Broadway Ave., Box 4026, Bismarck, ND 58502.

**Studio:** Box 4026, 3130 E. Broadway Ave., Bismarck, ND 58501.

**Mailing Address:** 3130 E. Broadway Ave., Box 4026, Bismarck, ND 58501.

**Phone:** 701-355-0026. **Fax:** 701-250-7244.

**E-mail:** kndx@westdakotafox.com

**Web Site:** http://www.westdakotafox.com

**Technical Facilities:** Channel No. 26 (542-548 MHz). Authorized power: 737.9-kw max. visual. Antenna: 984-ft above av. terrain, 663-ft. above ground, 2884-ft. above sea level.

Latitude 46° 35' 23"  
 Longitude 100° 47' 39"

**Transmitter:** Section 18, T135N, R80W, Morton County.

**Note:** Latitude and longitude coordinates shown are based on the North American Datum of 1927 (NAD 27) as currently required by the Mass Media Bureau of the FCC.

**Ownership:** Prime Cities Broadcasting Inc. (Group Owner).

**Began Operation:** November 7, 1999. Assignment to present owner by KT Broadcasting Inc. approved by FCC June 8, 1999.

**Represented (sales):** Millennium Sales & Marketing.

**Represented (legal):** Borsari & Paxson.

**Personnel:**

Bill Knobler, General Manager.

Terri Benson, General & Local Sales Manager.

Tony Kruckenberg, Chief Engineer.

Harold Heit, Business Manager.

Jennifer Taylor, Program Director & Traffic Manager.

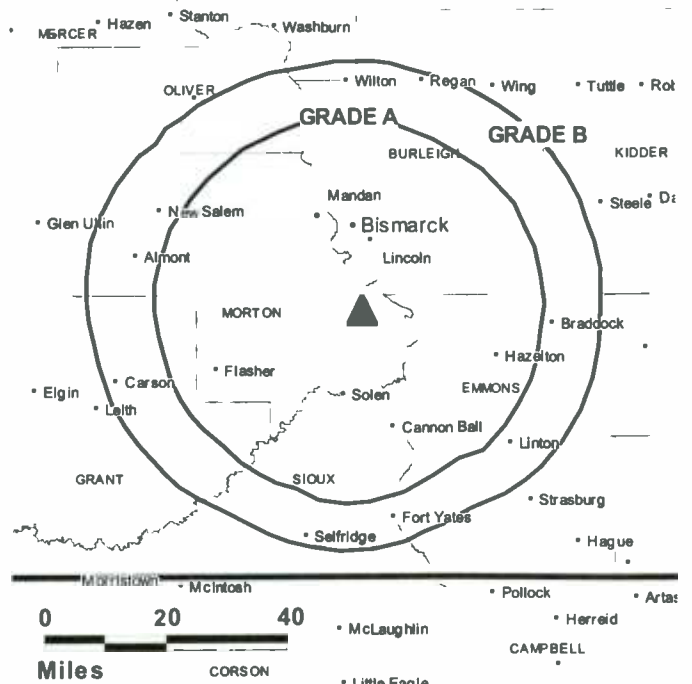
Jessie Wald, Promotion Director.

Gail Reisenquer, Production Manager & Creative Services Director.

**Highest 30 Sec. Rate:** \$300.

**City of License:** Bismarck. **Station DMA:** Minot-Bismarck-Dickinson, ND. **Rank:** 160.

**KNDX BMPCT-19990520KG GRANTED: 9/20/1999**



© 2006 Warren Communications News

Circulation © 2005 Nielsen. Coverage based on Nielsen study.

GrandTotal	Cable TV Households	Non-cable TV Households	Total TV Households
Estimated Station Totals *	42,520	14,910	57,430
Average Weekly Circulation (2005)	18,165	6,223	24,388
Average Daily Circulation (2005)			7,039

Station DMA Total	Cable TV Households	Non-cable TV Households	Total TV Households
Estimated Station Totals *	42,520	14,910	57,430
Average Weekly Circulation (2005)	18,165	6,223	24,388
Average Daily Circulation (2005)			7,039

\*Estimated station totals are sums of the Nielsen TV and Cable TV household estimates for each county in which the station registers viewing of more than 5% as per the Nielsen Survey Methods.

**KXMB-DT**  
**Ch. 23**

**Network Service:** CBS.

**Licensee:** Reiten Television Inc., 1811 N. 15th St., Box 1617, Bismarck, ND 58501.

**Studio:** 1811 N. 15th St., Box 1617, Bismarck, ND 58501.

**Mailing Address:** 1811 N. 15th St., Box 1617, Bismarck, ND 58502-1617.

**Phone:** 701-223-9197. **Fax:** 701-223-3320.

**E-mail:** rhefty@kxnet.com

**Web Site:** http://www.kxmb.com

**Technical Facilities:** Channel No. 23 (524-530 MHz). Authorized power: 575-kw max. visual. Antenna: 1594-ft above av. terrain, 1240-ft. above ground.

Latitude	46°	35'	23"
Longitude	100°	48'	20"

Holds CP for change to 100-kw max. visual, 1286-ft above av. terrain, 968-ft. above ground, 3189-ft. above sea level; lat. 46° 35' 23", long. 100° 48' 02", B MPCDT-20020305AAA.

**Note:** Latitude and longitude coordinates shown are based on the North American Datum of 1927 (NAD 27) as currently required by the Mass Media Bureau of the FCC.

**Ownership:** Reiten Television (Group Owner).

**Began Operation:** March 18, 2002. High Definition.

**Represented (sales):** Continental Television Sales.

**Personnel:**

**Tim Reiten**, General Manager.

**Julia Bernhardt**, General Sales Manager.

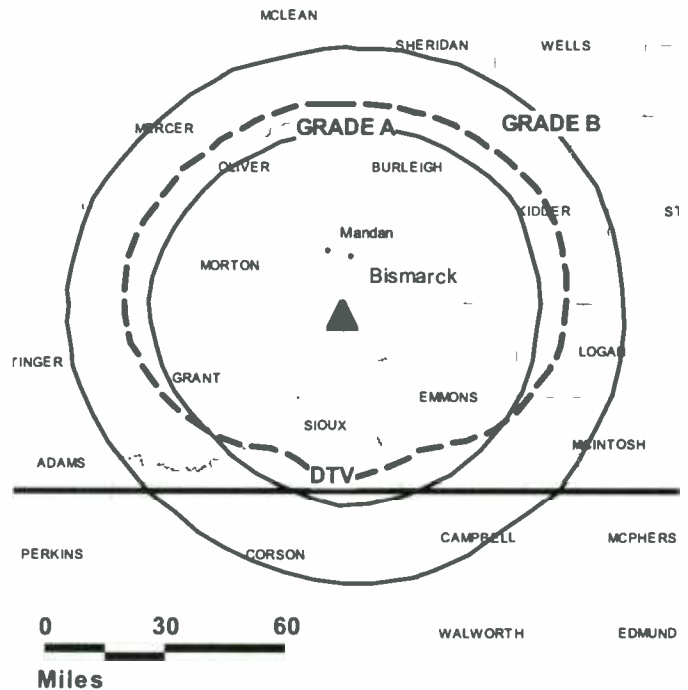
**Cathy Vix**, Local Sales Manager.

**David Lenartz**, Corporate Local Sales Manager.

**Jayette Wood**, National & Regional Sales Manager.

**Jeff Nelson**, News Director.

**KXMB-DT BPCDT-20010615ALV GRANTED: 7/13/2001**



© 2006 Warren Communications News

**Rocky Hefty**, Chief Engineer.

**Jeanine Rambough**, Program, Promotion, Production & Special Events Director.

**Kathy Nagel**, Traffic Manager.

**City of License:** Bismarck. **Station DMA:** Minot-Bismarck-Dickinson, ND. **Rank:** 160.

**Nielsen Data:** Not available.

**KXMB-TV**  
**Ch. 12**  
**(Satellite of KXMC-TV, Minot)**

**Network Service:** CBS.

**Licensee:** Reiten Television Co. Inc., 1811 N. 15th St., Box 1617, Bismarck, ND 58501.

**Studio:** 1811 N. 15th St., Bismarck, ND 58501.

**Mailing Address:** Box 1617, Bismarck, ND 58501.

**Phone:** 701-223-9197. **Fax:** 701-223-3320.

**E-mail:** kxmbtv@kxnet.com

**Web Site:** http://www.kxmb.com

**Technical Facilities:** Channel No. 12 (204-210 MHz). Authorized power: 316-kw visual, 31.6-kw aural. Antenna: 1580-ft above av. terrain, 1204-ft. above ground, 3449-ft. above sea level.

Latitude	46°	35'	17"
Longitude	100°	48'	26"

**Transmitter:** 5-mi. E & 2-mi. S of St. Anthony.

**Digital Facilities:** Channel No. 23 (524-530 MHz). Power: 575-kw max. visual. Antenna: 1594-ft above av. terrain, 1240-ft. above ground.

Latitude	46°	35'	23"
Longitude	100°	48'	20"

**Note:** Latitude and longitude coordinates shown are based on the North American Datum of 1927 (NAD 27) as currently required by the Mass Media Bureau of the FCC.

**News Services:** CBS Newspath, AP.

**Ownership:** Reiten Television (Group Owner).

**Began Operation:** November 19, 1955. Sale to present owner by KXJB-TV, Valley City-Fargo approved by FCC January 27, 1971 (Television Digest, Vol. 11:5).

**Represented (sales):** Continental Television Sales.

**Represented (legal):** Shaw Pittman.

**Personnel:**

Tim Reiten, General Manager.

Julie Bernhardt, General Sales Manager.

David Lenertz, Corporate Local Sales Manager.

Cathy Vix, Local Sales Manager.

Jayette Wood, National & Regional Sales Manager.

Jeff Nelson, News Director.

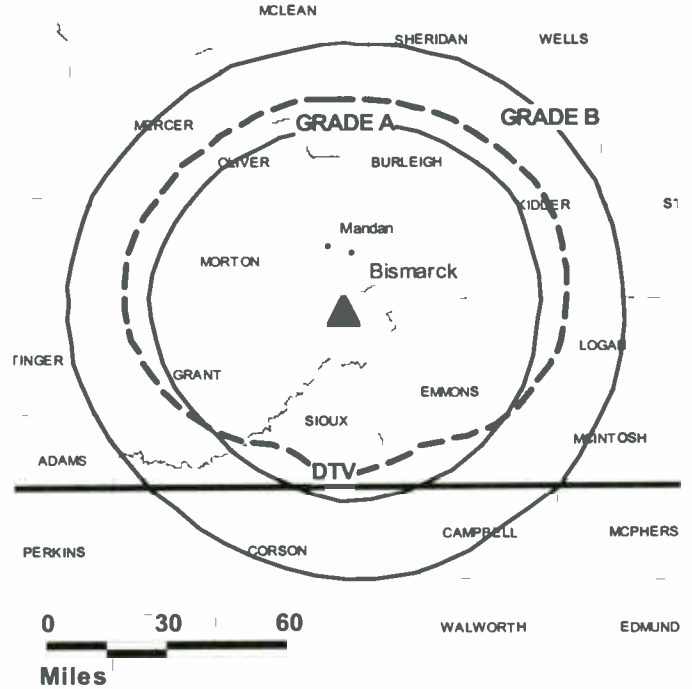
Rocky Hefty, Chief Engineer.

Jeanine Rambough, Program, Promotion & Special Events Director.

Kathy Nagel, Traffic Manager.

**Rates:** On request.

**KXMB-TV BMPCT-7664 GRANTED: 2/15/1977**



© 2006 Warren Communications News

**City of License:** Bismarck. **Station DMA:** Minot-Bismarck-Dickinson, ND. **Rank:** 160.

Circulation © 2005 Nielsen. Coverage based on Nielsen study.

GrandTotal	Cable TV Households	Non-cable TV Households	Total TV Households
Estimated Station Totals *	39,110	16,500	55,610
Average Weekly Circulation (2005)	26,857	9,428	36,285
Average Daily Circulation (2005)			18,790
Station DMA Total	Cable TV Households	Non-cable TV Households	Total TV Households
Estimated Station Totals *	36,790	14,660	51,450
Average Weekly Circulation (2005)	25,991	9,312	35,303
Average Daily Circulation (2005)			18,627
Other DMA Total	Cable TV Households	Non-cable TV Households	Total TV Households
Estimated Station Totals *	2,320	1,840	4,160
Average Weekly Circulation (2005)	866	116	982
Average Daily Circulation (2005)			163

\*Estimated station totals are sums of the Nielsen TV and Cable TV household estimates for each county in which the station registers viewing of more than 5% as per the Nielsen Survey Methods.

**WDAZ-DT**  
**Ch. 59**

**Network Service:** ABC.

**Licensee:** Forum Communications Co., 301 S. 8th St., Fargo, ND 58103.

**Studio:** 2220 S. Washington, Grand Forks, ND 58201.

**Mailing Address:** 2220 S. Washington, Grand Forks, ND 58201.

**Phone:** 701-775-2511. **Fax:** 701-746-8565.

**E-mail:** bkerr@wdaz.com

**Web Site:** http://www.wdaz.com

**Technical Facilities:** Channel No. 59 (740-746 MHz). Authorized power: 100-kw max. visual. Antenna: 1276-ft above av. terrain, 1188-ft. above ground.

Latitude	48°	08'	18"
Longitude	97°	59'	35"

**Note:** Latitude and longitude coordinates shown are based on the North American Datum of 1927 (NAD 27) as currently required by the Mass Media Bureau of the FCC.

**Ownership:** Forum Communications Co. (Group Owner).

**Began Operation:** Station operating; no on-air date.

**Represented (sales):** Continental Television Sales.

**Personnel:**

**Robert Kerr**, General Manager.

**Rob Horken**, Sales Manager.

**Brad Durick**, Sales Associate.

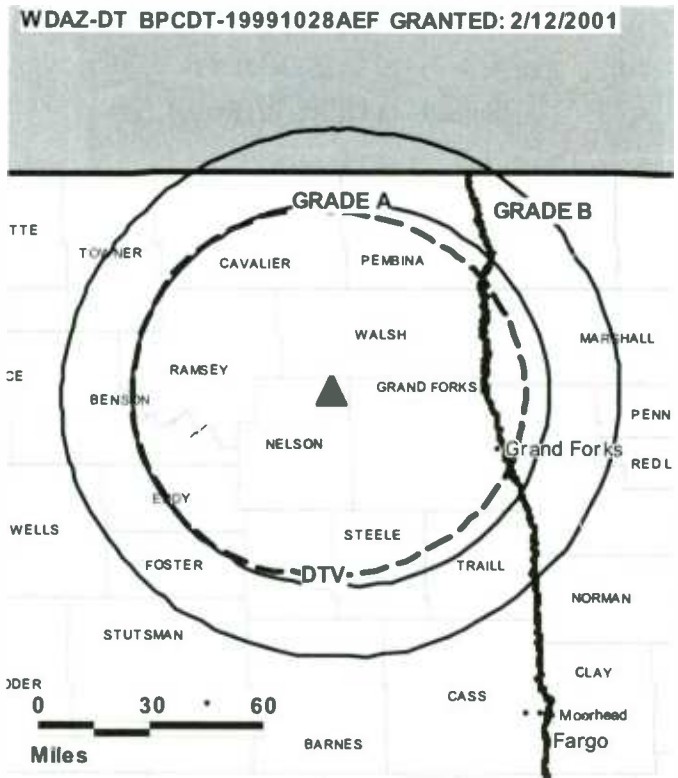
**Scott Nordin**, Sales Associate.

**Mike Brue**, News Director.

**Jeff Awes**, Chief Engineer.

**Angela Cary**, Creative Services & Promotion Director.

**Mike Derman**, Post-production Director.



© 2006 Warren Communications News

**Jodi Mishler**, Traffic Manager.

**Jim L. Johnson**, Technical Director.

**City of License:** Devils Lake. **Station DMA:** Fargo-Valley City, ND. **Rank:** 118.

**Nielsen Data:** Not available.



**North Dakota — Devils Lake**

**WDAZ-TV**  
**Ch. 8**  
**(Satellite of WDAY-TV, Fargo)**

**Network Service:** ABC.

**Licensee:** Forum Communications Co., 301 S. 8th St., Fargo, ND 58108.

**Studio:** 2220 S. Washington, Grand Forks, ND 58201.

**Mailing Address:** 2220 S. Washington, Grand Forks, ND 58201.

**Phone:** 701-775-2511. **Fax:** 701-746-8565.

**E-mail:** bkerr@wdaz.com

**Web Site:** http://www.wdaz.com

**Technical Facilities:** Channel No. 8 (180-186 MHz). Authorized power: 316-kw visual, 50-kw aural. Antenna: 1480-ft above av. terrain, 1461-ft. above ground, 2982-ft. above sea level.

Latitude 48° 08' 24"  
 Longitude 97° 59' 38"

**Transmitter:** 9-mi. N of Petersburg.

**Digital Facilities:** Channel No. 59 (740-746 MHz). Power: 100-kw max. visual. Antenna: 1276-ft above av. terrain, 1188-ft. above ground.

Latitude 48° 08' 18"  
 Longitude 97° 59' 35"

**FCC Digital File Number:** BPCDT-19991028AEF. Granted: February 12, 2001.

**Note:** Latitude and longitude coordinates shown are based on the North American Datum of 1927 (NAD 27) as currently required by the Mass Media Bureau of the FCC.

**Satellite Earth Stations:** Vertex, 4.5-meter Ku-band; Harris, 4.5-meter C-band; Microdyne, Harris receivers.

**News Service:** AP.

**Ownership:** Forum Communications Co. (Group Owner).

**Began Operation:** February 8, 1967.

**Represented (sales):** Continental Television Sales.

**Represented (legal):** Wiley, Rein & Fielding.

**Personnel:**

**Robert Kerr**, General Manager.

**Rob Horken**, Sales Manager.

**Brad Durick**, Sales Associate.

**Don Anderson**, Sales Associate.

**Mike Brue**, News Director.

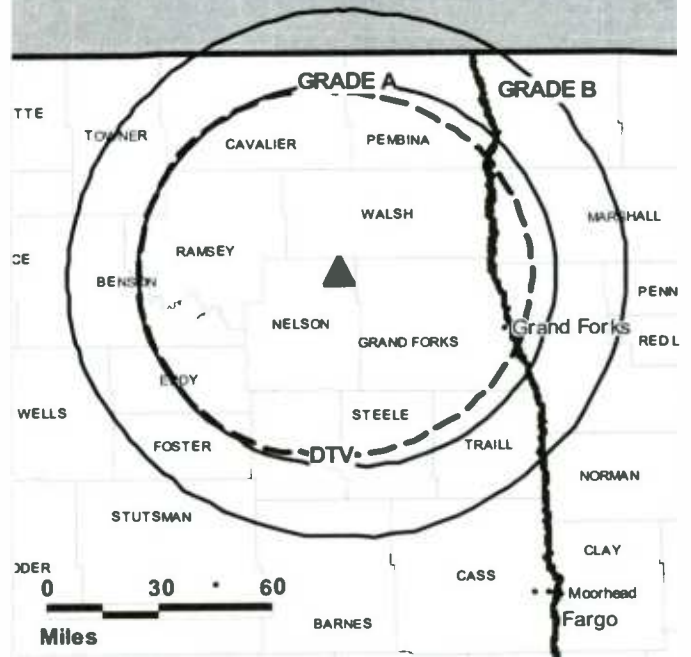
**Jeff Awes**, Chief Engineer.

**Angela Cary**, Promotion & Creative Services Director.

**Mike Derman**, Production Manager.

**Jodi Mishler**, Traffic Manager.

**WDAZ-TV BPCT-3442 GRANTED: 4/20/1966**



© 2006 Warren Communications News

**Jim L. Johnson**, Technical Director.

**Rates:** On request.

**City of License:** Devils Lake. **Station DMA:** Fargo-Valley City, ND. **Rank:** 118.

Circulation © 2005 Nielsen. Coverage based on Nielsen study.

GrandTotal	Cable TV Households	Non-cable TV Households	Total TV Households
Estimated Station Totals *	47,310	25,400	72,710
Average Weekly Circulation (2005)	31,535	12,612	44,147
Average Daily Circulation (2005)			25,079
Station DMA Total	Cable TV Households	Non-cable TV Households	Total TV Households
Estimated Station Totals *	45,650	24,660	70,310
Average Weekly Circulation (2005)	31,410	12,472	43,882
Average Daily Circulation (2005)			25,038
Other DMA Total	Cable TV Households	Non-cable TV Households	Total TV Households
Estimated Station Totals *	1,660	740	2,400
Average Weekly Circulation (2005)	125	140	265
Average Daily Circulation (2005)			41

\*Estimated station totals are sums of the Nielsen TV and Cable TV household estimates for each county in which the station registers viewing of more than 5% as per the Nielsen Survey Methods.

**KQCD-TV**  
**Ch. 7**  
**(Satellite of KFVR-TV, Bismarck)**

**Network Service:** NBC.

**Licensee:** North Dakota Television License Sub LLC, 405 Park Ave., Suite 702, New York, NY 10022-4405.

**Studio:** 373 21st St. E, Dickinson, ND 58601.

**Mailing Address:** 373 21st St. E, Dickinson, ND 58501.

**Phone:** 701-483-7777. **Fax:** 701-483-8231.

**E-mail:** news@kqcd.com

**Web Site:** http://www.kqcd.com

**Technical Facilities:** Channel No. 7 (174-180 MHz). Authorized power: 316-kw visual. Antenna: 732-ft above av. terrain, 3284-ft. above sea level.

Latitude 46° 56' 49"  
 Longitude 102° 59' 17"

**Transmitter:** 10.5-mi. WNW of Dickinson.

**Digital Facilities:** Channel No. 18 (494-500 MHz). Power: 125-kw max. visual. Antenna: 571-ft above av. terrain, 486-ft. above ground, 3156-ft. above sea level.

Latitude 46° 56' 53"  
 Longitude 102° 59' 25"

**FCC Digital File Number:** BPCDT-19991015ABD. Granted: February 23, 2000.

**Note:** Latitude and longitude coordinates shown are based on the North American Datum of 1927 (NAD 27) as currently required by the Mass Media Bureau of the FCC.

**Multichannel TV Sound:** Stereo only.

**Satellite Earth Station:** Transmitter RCA; Harris, 4.6-meter Ku-band; Standard Communications receivers.

**News Services:** Sports News Satellite, NBC News Channel, AP, Agri-Data.

**Ownership:** North Dakota Television LLC (Group Owner).

**Began Operation:** July 28, 1980. Sale to present owner by Smith Broadcasting Group Inc. approved by FCC October 8, 2002. Sale to Smith Broadcasting Group Inc. by Sunrise Television Partners LP approved by FCC February 28, 2002.

**Represented (sales):** Blair Television.

**Represented (legal):** Hogan & Hartson LLP.

**Represented (engineering):** Denny & Associates PC.

**Personnel:**

**Holly Stuart,** General Manager.

**Jim Sande,** Operations & Programming Manager.

**Barry Schumaier,** General Sales Manager.

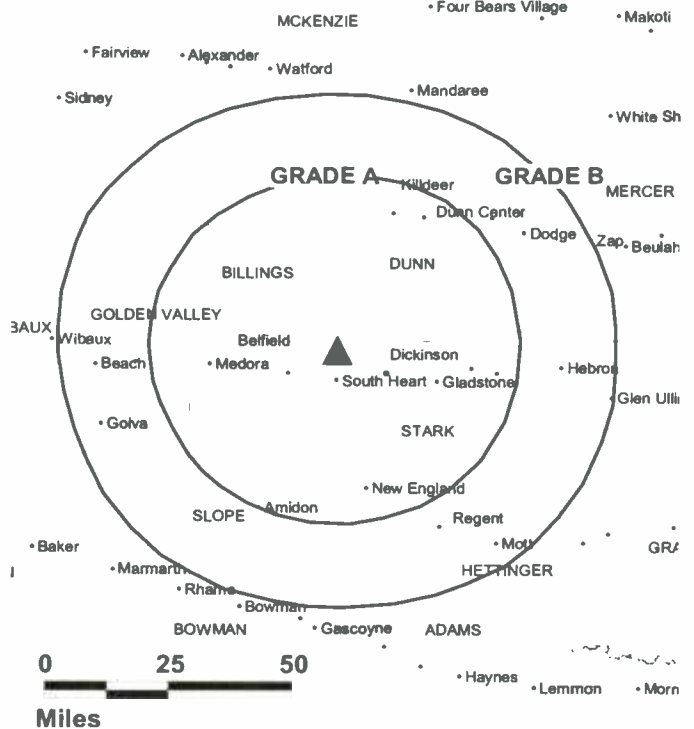
**Dick Heidt,** News Director.

**Rich Beierle,** Chief Engineer.

**Tom Hertz,** Business Manager.

**LuWanna Ondracek,** Promotion Director.

**KQCD-TV BMPCT-19781024KE GRANTED: 5/1/1979**



**Kathy Scherr,** Traffic Manager.

**Rates:** On request.

**City of License:** Dickinson. **Station DMA:** Minot-Bismarck-Dickinson, ND. **Rank:** 160.

Circulation © 2005 Nielsen. Coverage based on Nielsen study.

GrandTotal	Cable TV Households	Non-cable TV Households	Total TV Households
Estimated Station Totals *	7,510	5,670	13,180
Average Weekly Circulation (2005)	5,980	3,457	9,437
Average Daily Circulation (2005)			6,428
Station DMA Total	Cable TV Households	Non-cable TV Households	Total TV Households
Estimated Station Totals *	6,980	5,670	12,650
Average Weekly Circulation (2005)	5,712	3,457	9,169
Average Daily Circulation (2005)			6,368
Other DMA Total	Cable TV Households	Non-cable TV Households	Total TV Households
Estimated Station Totals *	530	0	530
Average Weekly Circulation (2005)	268	0	268
Average Daily Circulation (2005)			60

\*Estimated station totals are sums of the Nielsen TV and Cable TV household estimates for each county in which the station registers viewing of more than 5% as per the Nielsen Survey Methods.

**KXMA-TV**  
**Ch. 2**  
**(Satellite of KXMC-TV, Minot)**

**Network Service:** CBS.

**Licensee:** Reiten Television Co. Inc., 1625 W. Villard, Drawer B, Dickinson, ND 58601.

**Studio:** 1625 W. Villard, Dickinson, ND 58601.

**Mailing Address:** Drawer B, Dickinson, ND 58602.

**Phone:** 701-483-1400. **Fax:** 701-483-1401.

**E-mail:** dreiten@kxnet.com

**Web Site:** http://www.kxma.com

**Technical Facilities:** Channel No. 2 (54-60 MHz). Authorized power: 100-kw visual, 10-kw aural. Antenna: 840-ft above av. terrain, 621-ft. above ground, 3556-ft. above sea level.

Latitude 46° 43' 30.15"  
 Longitude 102° 54' 58.16"

**Transmitter:** 10.5-mi. S, 6-mi. W of Dickinson.

**Digital Facilities:** Channel No. 19 (500-506 MHz). Power: 50-kw max. visual, aural. Antenna: 712-ft above av. terrain, 459-ft. above ground, 3389-ft. above sea level.

Latitude 46° 43' 35"  
 Longitude 102° 54' 57"

**FCC Digital File Number:** BPCDT-20000501ABX. Granted: January 05, 2004.

**Note:** Latitude and longitude coordinates shown are based on the North American Datum of 1927 (NAD 27) as currently required by the Mass Media Bureau of the FCC.

**News Service:** AP.

**Ownership:** Reiten Television (Group Owner).

**Began Operation:** October 15, 1956. Sale to present owner by Northern Plains Broadcasting Group approved by FCC December 4, 1984. Sale to Northern Plains Broadcasting Group by Stanley Deck approved by FCC April 22, 1983. Sale to Deck by Dickinson Radio Association, increasing Stanley Deck's holdings from 5% to 99%, approved by FCC October 25, 1966 (Television Digest, Vol. 6:44).

**Represented (sales):** Continental Television Sales.

**Represented (sales):** Reiten Television.

**Represented (legal):** Shaw Pittman.

**Personnel:**

**Tim Reiten,** President & General Manager.

**Darren Lenertz,** Corporate Local Sales Manager.

**Cathy Vix,** Local Sales Manager.

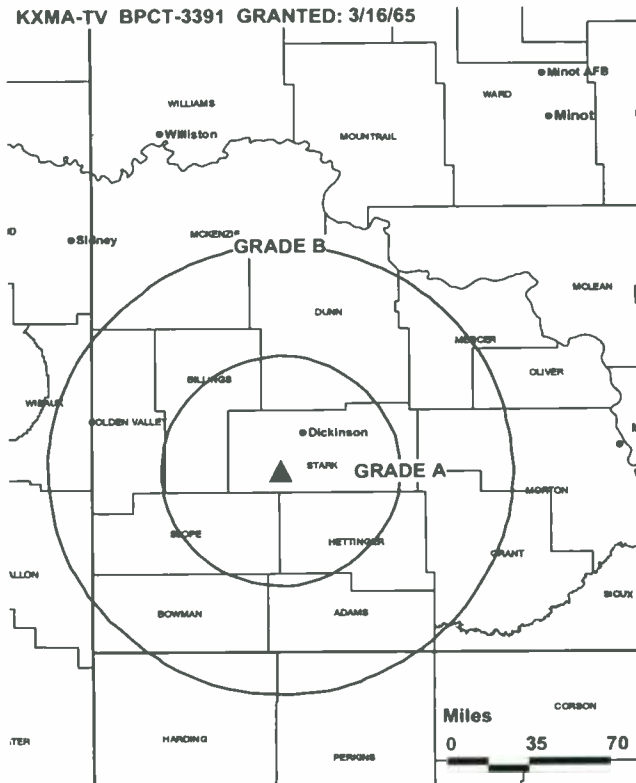
**Julie Bernhardt,** National & Regional Sales Manager.

**Jeff Nelson,** News Director.

**Rocky Hefty,** Chief Engineer.

**Bill Kohler,** Assistant Engineer.

**Mark Enderle,** Production Manager & Creative Services Director.



**Mary Jane Messmer,** Traffic Manager.

**Highest 30 Sec. Rate:** \$35.

**City of License:** Dickinson. **Station DMA:** Minot-Bismarck-Dickinson, ND. **Rank:** 160.

Circulation © 2005 Nielsen. Coverage based on Nielsen study.

GrandTotal	Cable TV Households	Non-cable TV Households	Total TV Households
Estimated Station Totals *	7,510	5,120	12,630
Average Weekly Circulation (2005)	5,118	2,253	7,371
Average Daily Circulation (2005)			3,867
Station DMA Total	Cable TV Households	Non-cable TV Households	Total TV Households
Estimated Station Totals *	6,980	4,440	11,420
Average Weekly Circulation (2005)	4,884	2,209	7,093
Average Daily Circulation (2005)			3,799
Other DMA Total	Cable TV Households	Non-cable TV Households	Total TV Households
Estimated Station Totals *	530	680	1,210
Average Weekly Circulation (2005)	234	44	278
Average Daily Circulation (2005)			68

\*Estimated station totals are sums of the Nielsen TV and Cable TV household estimates for each county in which the station registers viewing of more than 5% as per the Nielsen Survey Methods.

**North Dakota — Fargo**

**KVLY-TV  
Ch. 11**

**Network Service:** NBC.

**Licensee:** North Dakota Television License Sub LLC, 405 Park Ave., Suite 702, New York, NY 10022-4405.

**Studios:** 600 DeMers Ave., Grand Forks, ND 58208; 1350 21st Ave. S., Fargo, ND 58103.

**Mailing Address:** Box 1878, Fargo, ND 58107.

**Phone:** 701-237-5211; 701-772-3481. **Fax:** 701-237-5396.

**E-mail:** mail@kvlytv11.com

**Web Site:** http://www.kvlytv11.com

**Technical Facilities:** Channel No. 11 (198-204 MHz). Authorized power: 304-kw visual, 45.7-kw aural. Antenna: 2000-ft above av. terrain, 2063-ft. above ground, 3058-ft. above sea level.

Latitude 47° 20' 36"  
Longitude 97° 17' 17"

**Transmitter:** 3-mi. W of Blanchard.

**Digital Facilities:** Channel No. 58 (734-740 MHz). Power: 389-kw max. visual. Antenna: 981-ft above av. terrain, 1001-ft. above ground.

Latitude 47° 20' 32"  
Longitude 97° 17' 20"

**FCC Digital File Number:** BPCDT-19991015AAS. Granted: May 28, 2004.

**Note:** Latitude and longitude coordinates shown are based on the North American Datum of 1927 (NAD 27) as currently required by the Mass Media Bureau of the FCC.

**Multichannel TV Sound:** Stereo only.

**Satellite Earth Stations:** Transmitter RCA; RCA, 4.5-meter Ku-band; Harris, 6.1-meter C-band; Standard Components, M/A-Com, Harris receivers.

**News Services:** NBC News Channel, AP.

**Ownership:** North Dakota Television LLC (Group Owner).

**Began Operation:** October 11, 1959. Sale to present owner by Smith Broadcasting Group Inc. approved by FCC October 8, 2002. Sale to Smith Broadcasting Group Inc. by Sunrise Television Partners LP approved by FCC February 28, 2002. Transfer of control to Smith Broadcasting Partners LP approved by FCC July 12, 2000; equity interest retained by Sunrise Television Partners LP. Sale to Sunrise Television Partners LP by Meyer Broadcasting Co. approved by FCC August 13, 1998. Sale to Meyer Broadcasting Co. from Spokane Television approved by FCC January 20, 1995. Sale to Spokane Television approved by FCC December 23, 1968 (Television Digest, Vol. 9:4). Sale of control to Natco by Polaris Corp. approved by FCC September 23, 1966 (Vol. 5:51; 6:39, 40). Sale of control to Polaris by North Dakota Broadcasting approved by FCC July 25, 1962 (Vol. 2:20).

**Represented (sales):** Blair Television.

**Represented (legal):** Hogan & Hartson LLP.

**Personnel:**

Charley Johnson, General Manager & News Director.

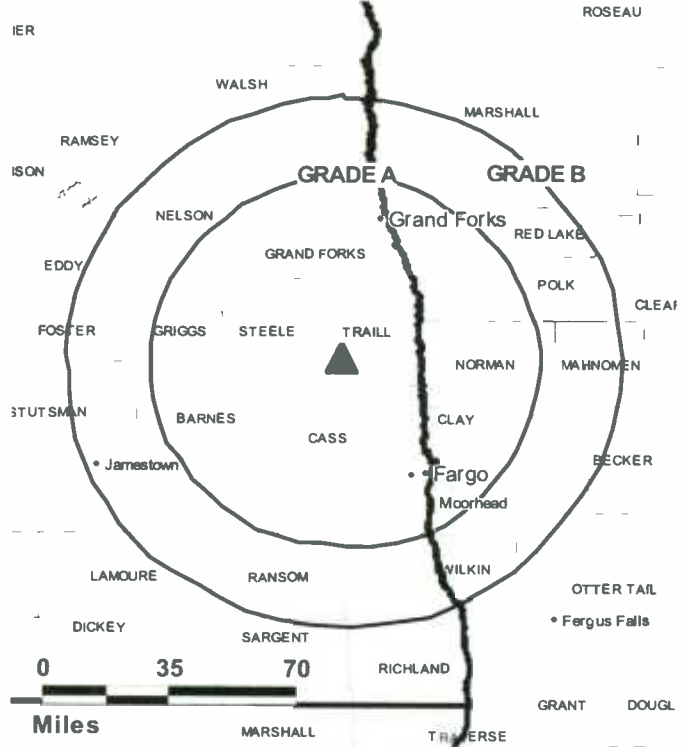
Jeff Petrik, Operations & Program Manager.

Ron Westrick, Local & Regional Sales Manager.

Roger Johnson, Chief Engineer.

Diane Pinkerman, Business Manager.

**KVLY-TV BMPCT-5881 GRANTED: 8/13/1963**



© 2006 Warren Communications News

**Pam Petrik, Creative Services & Promotion Director.**

**Carol Gillett, Traffic Manager.**

**Highest 30 Sec. Rate:** \$850.

**City of License:** Fargo. **Station DMA:** Fargo-Valley City, ND. **Rank:** 118.

Circulation © 2005 Nielsen. Coverage based on Nielsen study.

GrandTotal	Cable TV Households	Non-cable TV Households	Total TV Households
Estimated Station Totals *	134,340	92,480	226,820
Average Weekly Circulation (2005)	103,747	50,091	153,838
Average Daily Circulation (2005)			84,135
Station DMA Total	Cable TV Households	Non-cable TV Households	Total TV Households
Estimated Station Totals *	127,810	79,400	207,210
Average Weekly Circulation (2005)	101,422	48,988	150,410
Average Daily Circulation (2005)			82,801
Other DMA Total	Cable TV Households	Non-cable TV Households	Total TV Households
Estimated Station Totals *	6,530	13,080	19,610
Average Weekly Circulation (2005)	2,325	1,103	3,428
Average Daily Circulation (2005)			1,334

\*Estimated station totals are sums of the Nielsen TV and Cable TV household estimates for each county in which the station registers viewing of more than 5% as per the Nielsen Survey Methods.

**KVRR**

**Ch. 15**

**(Operates satellites KNRR, Pembina; KJRR, Jamestown; KBRR, Thief River Falls)**

**Network Service:** FOX.

**Licensee:** Red River Broadcast Co. LLC, Box 9115, Fargo, ND 58106-9115.

**Studio:** 4015 9th Ave., Fargo, ND 58103.

**Mailing Address:** Box 9115, Fargo, ND 58106-9115.

**Phone:** 701-277-1515. **Fax:** 701-277-9656 (news).

**E-mail:** news@kvrr.com

**Web Site:** http://www.kvrr.com

**Technical Facilities:** Channel No. 15 (476-482 MHz). Authorized power: 4170-kw max. visual, 417-kw aural. Antenna: 1243-ft above av. terrain, 1063-ft. above ground, 2516-ft. above sea level.

Latitude 46° 40' 49"  
Longitude 96° 13' 40"

**Digital Facilities:** Channel No. 19 (500-506 MHz). Power: 1000-kw max. visual. Antenna: 1243-ft above av. terrain, 1062-ft. above ground.

Latitude 46° 40' 29"  
Longitude 96° 13' 40"

**FCC Digital File Number:** BPCDT-19991028ACA. Granted: November 15, 1999.

**Note:** Latitude and longitude coordinates shown are based on the North American Datum of 1927 (NAD 27) as currently required by the Mass Media Bureau of the FCC.

**Multichannel TV Sound:** Stereo only.

**Satellite Earth Stations:** Transmitter NEC; RCA, Ku-band; Harris, 4.5-meter Ku-band; Scientific-Atlanta, 5-meter; Scientific-Atlanta, 7-meter; Andrew, 7-meter; Scientific-Atlanta, M/A-Corn receivers.

**Ownership:** Red River Broadcast Corp. (Group Owner).

**Began Operation:** February 14, 1983. Sale to Fargo Broadcasting Corp. approved by FCC March 12, 1985. Transfer of 50% control to John W. Boler approved by FCC July 19, 1985. Transfer of control to present owner by Boler approved by FCC August 4, 1987.

**Represented (sales):** Millennium Sales & Marketing.

**Represented (legal):** Holland & Knight LLP.

**Represented (engineering):** du Treil, Lundin & Rackley Inc.

**Personnel:**

**Ro Grignon**, President.

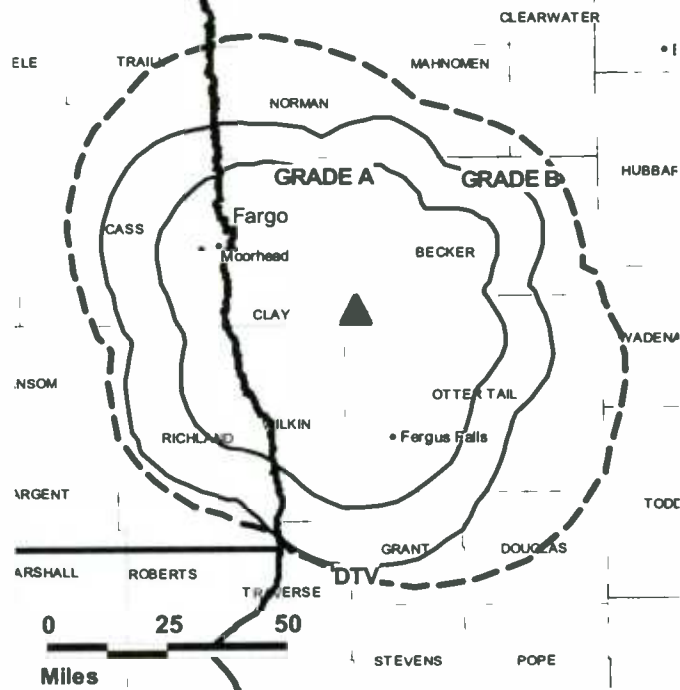
**Myron Kunin**, Chief Executive Officer.

**Kathy Lau**, Vice President & General Manager.

**Rates:** On request.

**City of License:** Fargo. **Station DMA:** Fargo-Valley City, ND. **Rank:** 118.

**KVRR BPCT-19870330KS GRANTED: 8/28/1987**



© 2006 Warren Communications News

Circulation © 2005 Nielsen. Coverage based on Nielsen study.

GrandTotal	Cable TV Households	Non-cable TV Households	Total TV Households
Estimated Station Totals *	82,310	120,220	202,530
Average Weekly Circulation (2005)	44,449	33,947	78,396
Average Daily Circulation (2005)			29,653
Station DMA Total	Cable TV Households	Non-cable TV Households	Total TV Households
Estimated Station Totals *	74,220	77,480	151,700
Average Weekly Circulation (2005)	42,977	29,204	72,181
Average Daily Circulation (2005)			28,349
Other DMA Total	Cable TV Households	Non-cable TV Households	Total TV Households
Estimated Station Totals *	8,090	42,740	50,830
Average Weekly Circulation (2005)	1,472	4,743	6,215
Average Daily Circulation (2005)			1,304

\*Estimated station totals are sums of the Nielsen TV and Cable TV household estimates for each county in which the station registers viewing of more than 5% as per the Nielsen Survey Methods.

**KVRR-DT**  
**Ch. 19**

**Network Service:** FOX.

**Grantee:** Red River Broadcast Co. LLC, Box 9115, Fargo, ND 58106.

**Mailing Address:** Box 9115, Fargo, ND 58106.

**Phone:** 701-277-1515. **Fax:** 701-277-9656 (news).

**E-mail:** news@kvrr.com

**Technical Facilities:** Channel No. 19 (500-506 MHz). Authorized power: 1000-kw max. visual. Antenna: 1243-ft above av. terrain, 1062-ft. above ground.

Latitude	46°	40'	29"
Longitude	96°	13'	40"

**Note:** Latitude and longitude coordinates shown are based on the North American Datum of 1927 (NAD 27) as currently required by the Mass Media Bureau of the FCC.

**Ownership:** Red River Broadcast Corp. (Group Owner).

**Began Operation:** Station operating under Special Temporary Authority at 4.81-kw max. visual; no on-air date

**Represented (engineering):** Du Treil, Lundin & Rackley Inc.

**Represented (legal):** Holland & Knight LLP.

**Represented (sales):** Millennium Sales & Marketing.

**Personnel:**

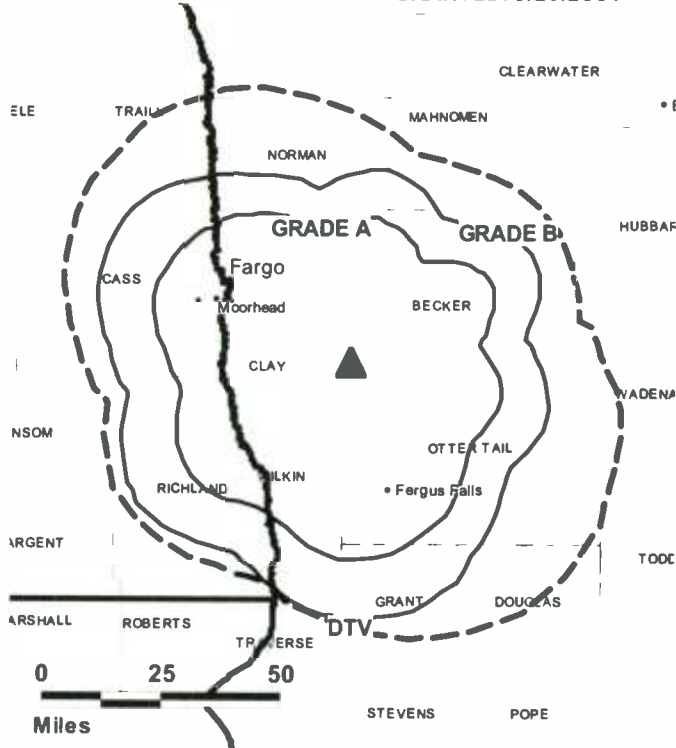
**Ro Grignon**, President.

**Myron Kunin**, Chief Executive Officer.

**Kathy Lau**, Vice President.

**City of License:** Fargo. **Station DMA:** Fargo-Valley City, ND. **Rank:** 118.

**KVRR-DT BPCDT-19991028ACA GRANTED: 9/28/2001**



© 2006 Warren Communications News

Nielsen Data: Not available.



**WDAY-DT**  
**Ch. 21**

**Network Service:** ABC.

**Grantee:** Forum Communications Co. LLC, 301 S. 8th St., Fargo, ND 58103.

**Studio:** 301 S. 8th St., Fargo, ND 58103.

**Mailing Address:** Box 2466, Fargo, ND 58108.

**Phone:** 701-237-6500. **Fax:** 701-241-5368.

**E-mail:** mprather@wday.com

**Web Site:** <http://www.wday.com>

**Technical Facilities:** Channel No. 21 (512-518 MHz). Authorized power: 1000-kw max. visual. Antenna: 1168-ft above av. terrain, 1181-ft. above ground.

Latitude	47°	00'	28"
Longitude	97°	12'	02"

**Note:** Latitude and longitude coordinates shown are based on the North American Datum of 1927 (NAD 27) as currently required by the Mass Media Bureau of the FCC.

**Ownership:** Forum Communications Co. (Group Owner).

**Began Operation:** Station operating under Special Temporary Authority at 7.4-kw max. visual; no on-air date

**Represented (sales):** Continental Television Sales.

**Personnel:**

**William C. Marcil**, President.

**Mark Prather**, General Manager.

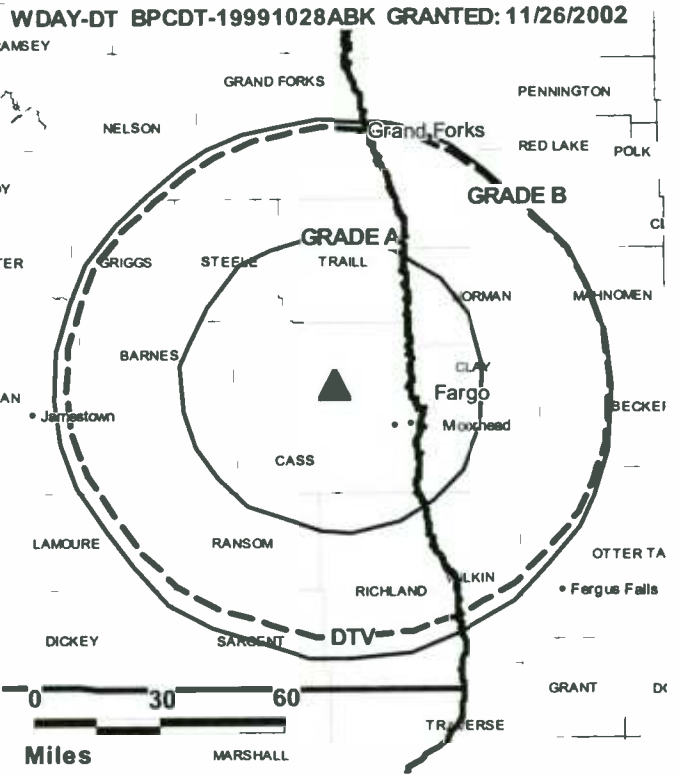
**Susan Elder**, Operations Manager.

**Carol Anhorn**, General Sales Manager.

**Al Aamodt**, News Director.

**Tom Thompson**, Chief Engineer.

**Bonnie Reberg**, Business Manager.



**Dave Wee**, Promotion Director.

**Bernie Just**, Traffic Manager.

**City of License:** Fargo. **Station DMA:** Fargo-Valley City, ND. **Rank:** 118.

**Nielsen Data:** Not available.

**WDAY-TV**

**Ch. 6**

**(Operates satellite WDAZ-TV, Devils Lake)**

**Network Service:** ABC.

**Licensee:** Forum Communications Co., 301 8th St. S, Fargo, ND 58103.

**Studio:** 301 8th St. S, Fargo, ND 58103.

**Mailing Address:** Box 2466, Fargo, ND 58108.

**Phone:** 701-237-6500. **Fax:** 701-241-5368.

**E-mail:** mprather@wday.com

**Web Site:** http://www.wday.com

**Technical Facilities:** Channel No. 6 (82-88 MHz). Authorized power: 100-kw visual, 11.2-kw aural. Antenna: 1150-ft above av. terrain, 1206-ft. above ground, 2152-ft. above sea level.

Latitude 47° 00' 43"  
Longitude 97° 11' 58"

**Transmitter:** 1-mi. E of Amenia.

**Digital Facilities:** Channel No. 21 (512-518 MHz). Power: 1000-kw max. visual. Antenna: 1168-ft above av. terrain, 1181-ft. above ground.

Latitude 47° 00' 28"  
Longitude 97° 12' 02"

**FCC Digital File Number:** BPCDT-19991028ABK. Granted: November 26, 2001.

**Note:** Latitude and longitude coordinates shown are based on the North American Datum of 1927 (NAD 27) as currently required by the Mass Media Bureau of the FCC.

**Satellite Earth Stations:** Transmitter Harris; Vertex, 4.5-meter Ku-band; Andrew, 4.5-meter C-band; Microdyne, 7-meter C-band; Andrew, 7-meter C-band; Standard Communications, Microdyne, Andrew receivers.

**AM Affiliate:** WDAY, 5-kw, 970 kHz.

**News Services:** Conus, AP.

**Ownership:** Forum Communications Co. (Group Owner).

**Began Operation:** June 1, 1953. Sale of remaining 55.56% interest to Fargo Forum (owned by the Black family) by E. C. & Marie E. Reineke approved by FCC July 20, 1960 by FCC (Television Digest, Vol. 16:31).

**Represented (sales):** Continental Television Sales.

**Represented (legal):** Wiley, Rein & Fielding.

**Personnel:**

**William C. Marcil**, President.

**Mark Prather**, General Manager.

**Susan Eider**, Operations Manager.

**Carol Anhorn**, General Sales Manager.

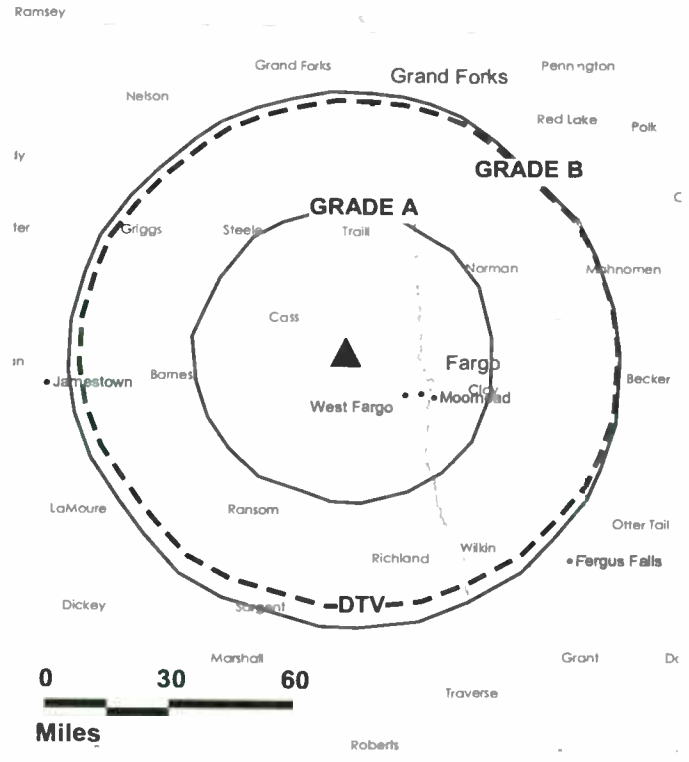
**Al Aamodt**, News Director.

**Tom Thompson**, Chief Engineer.

**Bonnie Reberg**, Business Manager.

**Dave Wee**, Promotion Director.

**WDAY-TV BPCT-840726KF GRANTED: 1/15/85**



© 2006 Warren Communications News

**Bernie Just**, Traffic Manager.

**Rates:** On request.

**City of License:** Fargo. **Station DMA:** Fargo-Valley City, ND. **Rank:** 118.

Circulation © 2005 Nielsen. Coverage based on Nielsen study.

GrandTotal	Cable TV Households	Non-cable TV Households	Total TV Households
Estimated Station Totals *	95,530	68,630	164,160
Average Weekly Circulation (2005)	63,854	36,345	100,199
Average Daily Circulation (2005)			52,003
Station DMA Total	Cable TV Households	Non-cable TV Households	Total TV Households
Estimated Station Totals *	94,180	66,250	160,430
Average Weekly Circulation (2005)	63,758	36,152	99,910
Average Daily Circulation (2005)			51,809
Other DMA Total	Cable TV Households	Non-cable TV Households	Total TV Households
Estimated Station Totals *	1,350	2,380	3,730
Average Weekly Circulation (2005)	96	193	289
Average Daily Circulation (2005)			194

\*Estimated station totals are sums of the Nielsen TV and Cable TV household estimates for each county in which the station registers viewing of more than 5% as per the Nielsen Survey Methods.

**North Dakota — Grand Forks**

**KCPM**  
**Ch. 27**

**Network Service:** UPN.

**Licensee:** G.I.G. of North Dakota LLC, Box 88336, Sioux Falls, SD 57109.

**Mailing Address:** 101 S. Main Ave., Sioux Falls, SD 57104.

**Phone:** 605-335-3393.

**Technical Facilities:** Channel No. 27 (548-554 MHz). Authorized power: 18-kw max. visual, aural. Antenna: 314-ft above av. terrain, 315-ft. above ground, 1141-ft. above sea level.

Latitude	47°	57'	45"
Longitude	97°	003'	12"

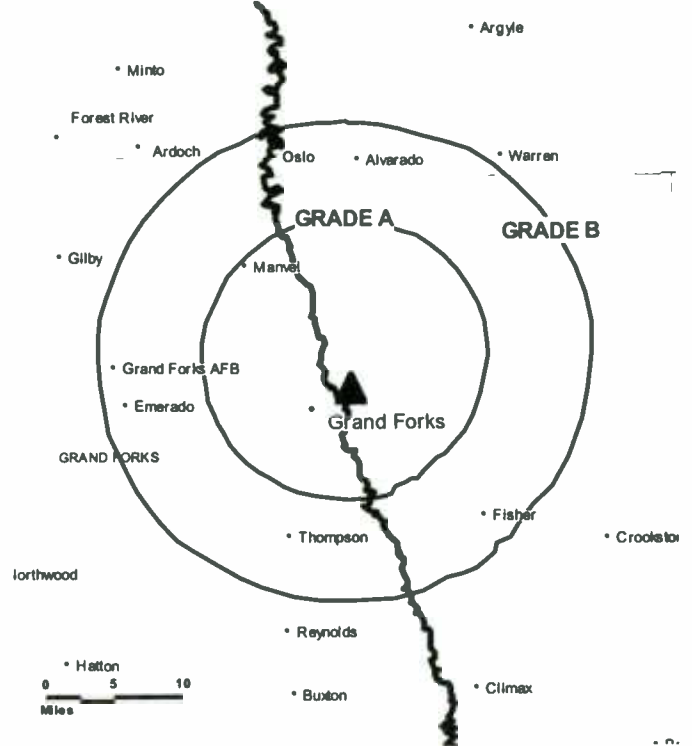
**Note:** Latitude and longitude coordinates shown are based on the North American Datum of 1927 (NAD 27) as currently required by the Mass Media Bureau of the FCC.

**Ownership:** G.I.G. Inc.

**Began Operation:** Station operating; no on-air date. Sale to present owner by Cardinal Broadcasting Corp. approved by FCC August 7, 2001.

**City of License:** Grand Forks. **Station DMA:** Fargo-Valley City, ND. **Rank:** 118.

KCPM BMPCT-20031223AAH GRANTED: 1/2/2004



© 2006 Warren Communications News

Circulation © 2005 Nielsen. Coverage based on Nielsen study.

GrandTotal	Cable TV Households	Non-cable TV Households	Total TV Households
Estimated Station Totals *	108,830	10,560	119,390
Average Weekly Circulation (2005)	15,195	1,036	16,231
Average Daily Circulation (2005)			3,595

Station DMA Total	Cable TV Households	Non-cable TV Households	Total TV Households
Estimated Station Totals *	108,830	10,560	119,390
Average Weekly Circulation (2005)	15,195	1,036	16,231
Average Daily Circulation (2005)			3,595

\*Estimated station totals are sums of the Nielsen TV and Cable TV household estimates for each county in which the station registers viewing of more than 5% as per the Nielsen Survey Methods.

**Communications Daily**

The Authoritative News Service of  
Electronic Communications  
For information, call 800-771-9202

**North Dakota — Jamestown**

**KJRR  
Ch. 7  
(Satellite of KVRR, Fargo)**

**Network Service:** FOX.

**Licensee:** Red River Broadcast Co. LCC, Box 9115, Fargo, ND 58106.

**Studio:** 4015 9th Ave. SW, Fargo, ND 58103.

**Mailing Address:** Box 9115, Fargo, ND 58106.

**Phone:** 701-277-1515. **Fax:** 701-277-1830.

**E-mail:** news@kvrr.com

**Technical Facilities:** Channel No. 7 (174-180 MHz). Authorized power: 316-kw visual, 31.6-kw aural. Antenna: 423-ft above av. terrain, 449-ft. above ground, 1942-ft. above sea level.

Latitude	46°	55'	27"
Longitude	98°	46'	19"

**Digital Facilities:** Channel No. 18 (494-500 MHz). Power: 1000-kw max. visual, aural. Antenna: 351-ft above av. terrain, 365-ft. above ground, 1860-ft. above sea level.

Latitude	46°	55'	27"
Longitude	98°	46'	19"

**FCC Digital File Number:** BPCDT-19991028AAT. Granted: November 04, 2004.

**Note:** Latitude and longitude coordinates shown are based on the North American Datum of 1927 (NAD 27) as currently required by the Mass Media Bureau of the FCC.

**Multichannel TV Sound:** Stereo only.

**News Service:** Fox NewsEdge.

**Ownership:** Red River Broadcast Corp. (Group Owner).

**Began Operation:** October 7, 1988.

**Represented (sales):** Petry Television Inc.

**Represented (legal):** Holland & Knight LLP.

**Represented (engineering):** du Treil, Lundin & Rackley Inc.

**Personnel:**

Ro Grignon, President.

Myron Kunin, Chief Executive Officer.

Kathy Lau, Vice President & General Manager.

Todd Anderson, Local Sales Manager.

Chuck Knutson, Chief Engineer.

Jill Hickok, Traffic Manager.

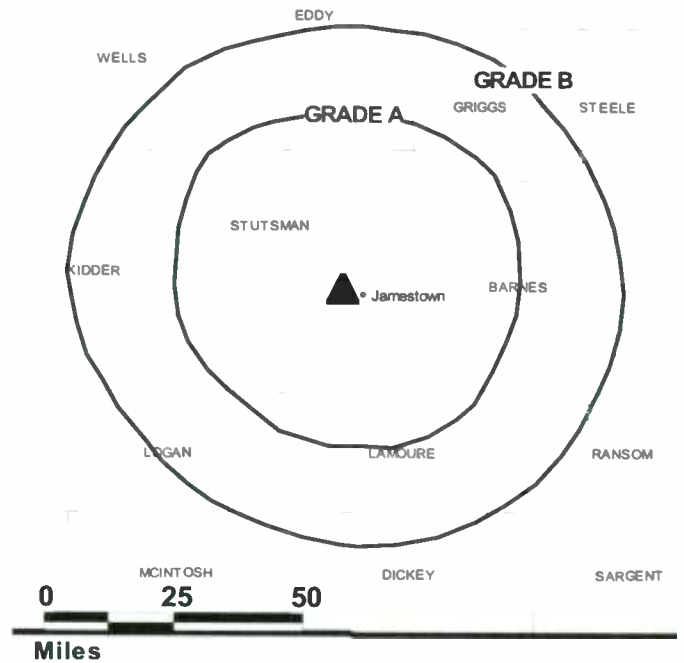
**Rates:** On request.

**City of License:** Jamestown. **Station DMA:** Fargo-Valley City, ND. **Rank:** 118.

**KJRR BPCT-19870330KV GRANTED: 11/5/1987**

NELSON

GRAN



Circulation © 2005 Nielsen. Coverage based on Nielsen study.

GrandTotal	Cable TV Households	Non-cable TV Households	Total TV Households
Estimated Station Totals *	11,610	7,850	19,460
Average Weekly Circulation (2005)	6,913	1,992	8,905
Average Daily Circulation (2005)			3,305
Station DMA Total	Cable TV Households	Non-cable TV Households	Total TV Households
Estimated Station Totals *	11,610	6,730	18,340
Average Weekly Circulation (2005)	6,913	1,654	8,567
Average Daily Circulation (2005)			3,247
Other DMA Total	Cable TV Households	Non-cable TV Households	Total TV Households
Estimated Station Totals *	0	1,120	1,120
Average Weekly Circulation (2005)	0	338	338
Average Daily Circulation (2005)			58

\*Estimated station totals are sums of the Nielsen TV and Cable TV household estimates for each county in which the station registers viewing of more than 5% as per the Nielsen Survey Methods.

**KMCY**  
**Ch. 14**  
**(Satellite of KBYM, Bismarck)**

**Network Service:** ABC.

**Licensee:** KBYM-KMCY LLC, 101 N. 5th St., Fargo, ND 58102.

**Studio:** 3128 E. Broadway Ave., Bismarck, ND 58501.

**Mailing Address:** Box 7277, Bismarck, ND 58507.

**Phone:** 701-223-1700. **Fax:** 701-258-0886.

**E-mail:** fox24@ndak.net

**Technical Facilities:** Channel No. 14 (470-476 MHz). Authorized power: 513-kw max. visual, 90-kw aural. Antenna: 829-ft above av. terrain, 649-ft. above ground, 2723-ft. above sea level.

Latitude 48° 03' 13"  
 Longitude 101° 23' 05"

**Transmitter:** 11.5-mi. S & 4-mi. W of Minot.

**Digital Facilities:** Channel No. 15 (476-482 MHz). Power: 500-kw max. visual, aural. Antenna: 709-ft above av. terrain, 617-ft. above ground, 2737-ft. above sea level.

Latitude 48° 03' 11"  
 Longitude 101° 23' 05"

**FCC Digital File Number:** BPCDT-19991028AEA. Granted: March 12, 2004.

**Note:** Latitude and longitude coordinates shown are based on the North American Datum of 1927 (NAD 27) as currently required by the Mass Media Bureau of the FCC.

**Satellite Earth Station:** Transmitter RCA; Harris, 3.6-meter; Harris receivers.

**Ownership:** Forum Communications Co. (Group Owner).

**Began Operation:** June 19, 1985.

**Represented (sales):** Katz Television.

**Represented (legal):** Wiley, Rein & Fielding.

**Personnel:**

**Tony Krukenberg,** Chief Engineer.

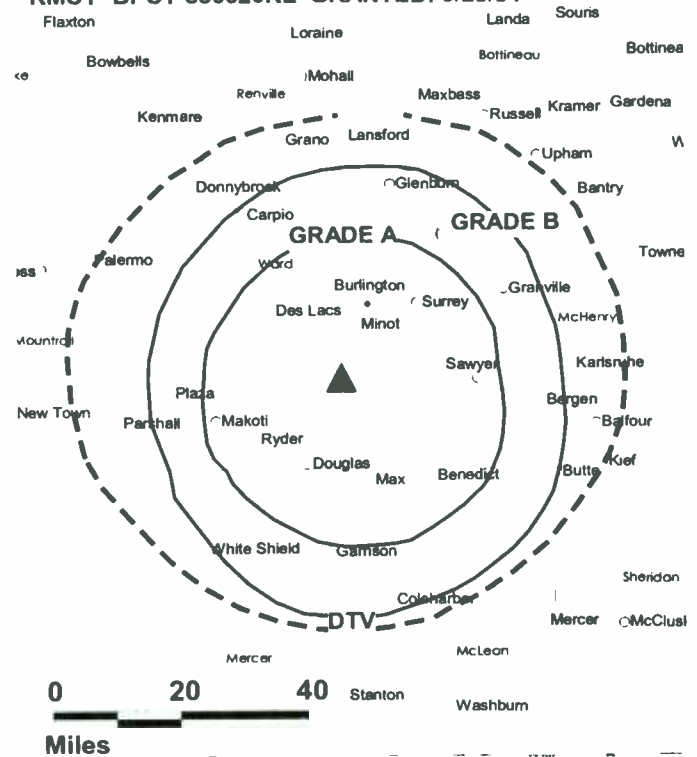
**Susan Elder,** Program Director.

**Gall Reisenauer,** Production Manager.

**Rates:** On request.

**City of License:** Minot. **Station DMA:** Minot-Bismarck-Dickinson, ND. **Rank:** 160.

**KMCY BPCT-830620KL GRANTED: 9/28/84**



© 2006 Warren Communications News

Circulation © 2005 Nielsen. Coverage based on Nielsen study.

GrandTotal	Cable TV Households	Non-cable TV Households	Total TV Households
Estimated Station Totals *	35,010	21,620	56,630
Average Weekly Circulation (2005)	16,754	6,417	23,171
Average Daily Circulation (2005)			7,409

Station DMA Total	Cable TV Households	Non-cable TV Households	Total TV Households
Estimated Station Totals *	35,010	21,620	56,630
Average Weekly Circulation (2005)	16,754	6,417	23,171
Average Daily Circulation (2005)			7,409

\*Estimated station totals are sums of the Nielsen TV and Cable TV household estimates for each county in which the station registers viewing of more than 5% as per the Nielsen Survey Methods.

**KMOT**  
**Ch. 10**  
**(Satellite of KFYP-TV, Bismarck)**

**Network Service:** NBC.

**Licensee:** North Dakota Television License Sub LLC, 405 Park Ave., Suite 702, New York, NY 10022-4405.

**Studio:** 1800 16th St. SW, Minot, ND 58702.

**Mailing Address:** Box 1120, Minot, ND 58702-1120.

**Phone:** 701-852-4101. **Fax:** 701-838-8195.

**E-mail:** feedback@kmot.com

**Web Site:** http://www.kmot.com

**Technical Facilities:** Channel No. 10 (192-198 MHz). Authorized power: 214-kw visual, 42.7-kw aural. Antenna: 680-ft above av. terrain, 687-ft. above ground, 2444-ft. above sea level.

Latitude 48° 12' 56"  
 Longitude 101° 19' 05"

**Transmitter:** 1800 16th St. SW.

**Digital Facilities:** Channel No. 58 (734-740 MHz). Power: 110-kw max. visual. Antenna: 472-ft above av. terrain, 446-ft. above ground, 2201-ft. above sea level.

Latitude 48° 12' 56"  
 Longitude 101° 19' 05"

**FCC Digital File Number:** BPCDT-19991015AAW. Granted: February 23, 2000.

**Note:** Latitude and longitude coordinates shown are based on the North American Datum of 1927 (NAD 27) as currently required by the Mass Media Bureau of the FCC.

**Multichannel TV Sound:** Stereo only.

**Satellite Earth Stations:** Transmitter RCA; M/A-Com, 3-meter; AFC, 3-meter; Standard Communications, M/A-Com receivers.

**News Services:** NBC News Channel, AP, Agri-Data.

**Ownership:** North Dakota Television LLC (Group Owner).

**Began Operation:** January 20, 1958. Sale to present owner by Smith Broadcasting Group Inc. approved by FCC October 8, 2002. Sale to Smith Broadcasting Group Inc. by Sunrise Television Partners LP approved by FCC February 28, 2002.

**Represented (sales):** Blair Television.

**Represented (legal):** Hogan & Hartson LLP.

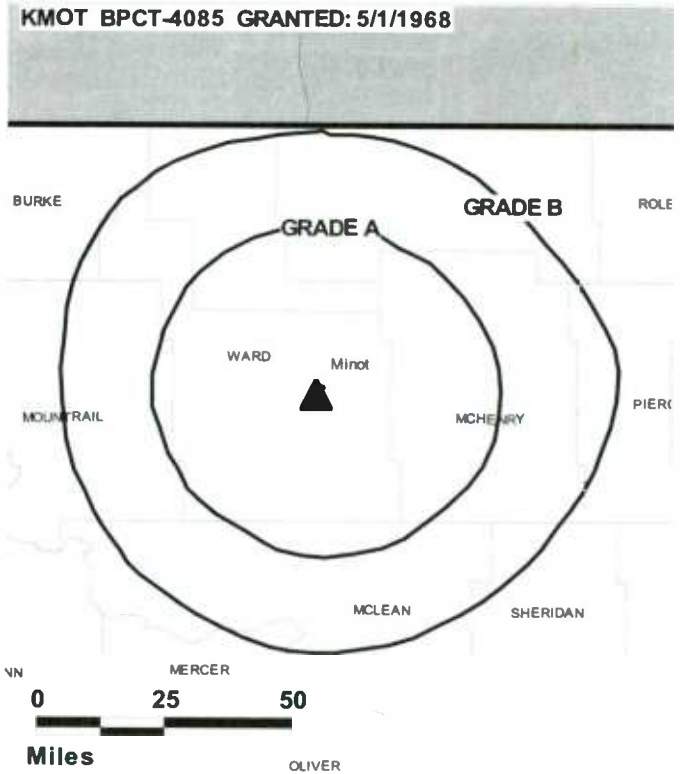
**Personnel:**

**Stacy Frank,** Station & Local Sales Manager.

**Dick Heidt,** News Director.

**Paul Ronning,** Creative Services Director.

**Lee Williams,** Chief Engineer.



**Highest 30 Sec. Rate:** \$95.

**City of License:** Minot. **Station DMA:** Minot-Bismarck-Dickinson, ND. **Rank:** 160.

Circulation © 2005 Nielsen. Coverage based on Nielsen study.

<b>GrandTotal</b>	<b>Cable TV Households</b>	<b>Non-cable TV Households</b>	<b>Total TV Households</b>
Estimated Station Totals *	32,940	17,230	50,170
Average Weekly Circulation (2005)	19,362	9,685	29,047
Average Daily Circulation (2005)			15,747
<b>Station DMA Total</b>	<b>Cable TV Households</b>	<b>Non-cable TV Households</b>	<b>Total TV Households</b>
Estimated Station Totals *	32,940	17,230	50,170
Average Weekly Circulation (2005)	19,362	9,685	29,047
Average Daily Circulation (2005)			15,747

\*Estimated station totals are sums of the Nielsen TV and Cable TV household estimates for each county in which the station registers viewing of more than 5% as per the Nielsen Survey Methods.



**KXMC-DT**  
**Ch. 45**

**Network Service:** CBS.

**Licensee:** Reiten Television Inc., Box 1686, Minot, ND 58702.

**Studio:** 3425 S. Broadway, Minot, ND 58701.

**Mailing Address:** Box 1686, Minot, ND 58702.

**Phone:** 701-852-2104. **Fax:** 701-838-1050.

**E-mail:** dreiten@kxnet.com

**Web Site:** <http://www.kxmc.com>

**Technical Facilities:** Channel No. 45 (656-662 MHz). Authorized power: 50-kw max. visual. Antenna: 818-ft above av. terrain, 750-ft. above ground, 2868-ft. above sea level.

Latitude	48°	03'	002"
Longitude	101°	23'	25"

**Note:** Latitude and longitude coordinates shown are based on the North American Datum of 1927 (NAD 27) as currently required by the Mass Media Bureau of the FCC.

**Ownership:** Reiten Television (Group Owner).

**Represented (sales):** Continental Television Sales.

**Personnel:**

**Tim Reiten**, President.

**David Reiten**, General Manager.

**Terry Greuel**, Production Manager.

**Julie Bernhardt**, Corporate Sales Manager.

**Darrne Lenertz**, Promotion Director & Local Sales Manager.

**Jay Atwood**, National & Regional Sales Manager.

**Jim Olson**, News Director.

**Bob Turneau**, Chief Engineer.

**Linda Sand**, Program & Traffic Manager.

**City of License:** Minot. **Station DMA:** Minot-Bismarck-Dickinson, ND. **Rank:** 160.

**Nielsen Data:** Not available.

**KXMC-TV**

**Ch. 13**

**(Operates satellites KXMD-TV, Williston; KXMB-TV, Bismarck; KXMA-TV, Dickinson)**

**Network Service:** CBS.

**Licensee:** Reiten Television Inc., Box 1686, Minot, ND 58702.

**Studio:** 3425 S. Broadway, Minot, ND 58701.

**Mailing Address:** Box 1686, Minot, ND 58702.

**Phone:** 701-852-2104. **Fax:** 701-838-9360.

**E-mail:** dreiten@kxnet.com

**Web Site:** http://www.kxmc.com

**Technical Facilities:** Channel No. 13 (210-216 MHz). Authorized power: 316-kw visual, 31.6-kw aural. Antenna: 1131-ft above av. terrain, 1039-ft. above ground, 3146-ft. above sea level.

Latitude 48° 03' 00"  
Longitude 101° 20' 34"

**Transmitter:** 10-mi. S of Minot.

**Digital Facilities:** Channel No. 45 (656-662 MHz). Power: 50-kw max. visual. Antenna: 818-ft above av. terrain, 750-ft. above ground, 2868-ft. above sea level.

Latitude 48° 03' 002"  
Longitude 101° 23' 25"

**FCC Digital File Number:** BMPCDT-20000501ACJ. Granted: June 06, 2003.

**Note:** Latitude and longitude coordinates shown are based on the North American Datum of 1927 (NAD 27) as currently required by the Mass Media Bureau of the FCC.

**Satellite Earth Stations:** Transmitter GE; Scientific-Atlanta, 4.6-meter C-band; DH Satellite, 5-meter KC-band; Scientific-Atlanta, 7-meter C-band; Standard Agile Omni, General Instrument receivers.

**AM Affiliate:** KCJB, 5-kw, 910 kHz, .

**FM Affiliate:** KMXA-FM, 100-kw, 99.9 MHz, KYYX-FM, 100-kw, 97.1 MHz.

**News Services:** NOAA, National Weather Wire, AP.

**Ownership:** Reiten Television (Group Owner).

**Began Operation:** April 4, 1953. Sale to present owner by North Dakota Broadcasting Co. Inc. approved by FCC October 20, 1959 (Television Digest, Vol. 15:37, 43).

**Represented (sales):** Reiten Television.

**Represented (sales):** Continental Television Sales.

**Represented (legal):** Shaw Pittman.

**Personnel:**

Tim Reiten, President.

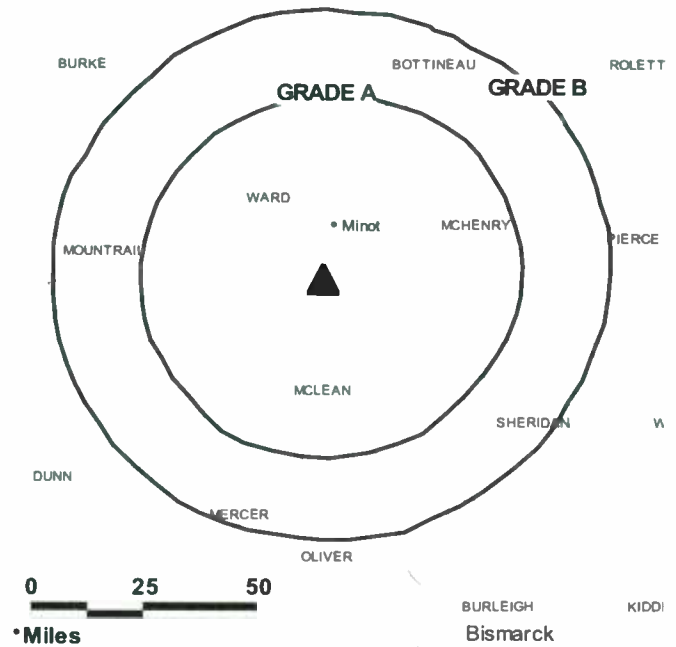
David Reiten, General Manager.

Terry Greuel, Production Manager.

Julie Bernhardt, Corporate Sales Manager.

Darren Lenertz, Local Sales Manager & Promotion Director.

**KXMC-TV BPCT-19830628KF GRANTED: 9/21/1983**



© 2006 Warren Communications News

**Jay Atwood, National & Regional Sales Manager.**

**Jim Olson, News Director.**

**Bob Turneau, Chief Engineer.**

**Linda Sand, Program & Traffic Manager.**

**Rates:** On request.

**City of License:** Minot. **Station DMA:** Minot-Bismarck-Dickinson, ND. **Rank:** 160.

Circulation © 2005 Nielsen. Coverage based on Nielsen study.

GrandTotal	Cable TV Households	Non-cable TV Households	Total TV Households
Estimated Station Totals *	27,930	18,460	46,390
Average Weekly Circulation (2005)	22,034	12,715	34,749
Average Daily Circulation (2005)			22,989
Station DMA Total	Cable TV Households	Non-cable TV Households	Total TV Households
Estimated Station Totals *	27,930	18,460	46,390
Average Weekly Circulation (2005)	22,034	12,715	34,749
Average Daily Circulation (2005)			22,989

\*Estimated station totals are sums of the Nielsen TV and Cable TV household estimates for each county in which the station registers viewing of more than 5% as per the Nielsen Survey Methods.

**KXND**  
**Ch. 24**  
**(Satellite of KNDX, Bismarck)**

**Network Service:** FOX.

**Licensee:** Primes Cities Broadcasting Inc., Box 4026, Bismarck, ND 58502.

**Studio:** 900 N. Broadway, Minot, ND 58702.

**Mailing Address:** 900 N. Broadway, Minot, ND 58702.

**Phone:** 701-858-0024; 701-355-0026. **Fax:** 701-858-8473.

**E-mail:** kndx@westdakotafox.com

**Web Site:** http://www.westdakotafox.com

**Technical Facilities:** Channel No. 24 (530-536 MHz). Authorized power: 740.4-kw max. visual. Antenna: 784-ft above av. terrain, 663-ft. above ground, 2841-ft. above sea level.

Latitude 48° 03' 14"  
 Longitude 101° 26' 03"

**Transmitter:** SW 0.25 of SE quarter of Section 23, Township 153N, Range 48W, Ward County.

**Note:** Latitude and longitude coordinates shown are based on the North American Datum of 1927 (NAD 27) as currently required by the Mass Media Bureau of the FCC.

**Ownership:** Prime Cities Broadcasting Inc. (Group Owner).

**Began Operation:** November 15, 1999. Assignment to present owner by KT Broadcasting Inc. approved by FCC June 8, 1999.

**Represented (legal):** Borsari & Paxson.

**Personnel:**

**Bill Knobler**, General Manager.

**Terry Benson**, General & Local Sales Manager.

**Tony Kruckenberg**, Chief Engineer.

**Harold Heit**, Business Manager.

**Jennifer Taylor**, Program Director & Traffic Manager.


**Jessie Wald**, Promotion Director.

**Gail Reisenquer**, Production Manager & Creative Services Director.

**Highest 30 Sec. Rate:** \$800.

**City of License:** Minot. **Station DMA:** Minot-Bismarck-Dickinson, ND. **Rank:** 160.

**KXND BMPCT-19990520KF GRANTED: 9/20/1999**



Circulation © 2005 Nielsen. Coverage based on Nielsen study.

GrandTotal	Cable TV Households	Non-cable TV Households	Total TV Households
Estimated Station Totals *	34,530	21,240	55,770
Average Weekly Circulation (2005)	14,164	5,455	19,619
Average Daily Circulation (2005)			5,959
Station DMA Total	Cable TV Households	Non-cable TV Households	Total TV Households
Estimated Station Totals *	34,530	21,240	55,770
Average Weekly Circulation (2005)	14,164	5,455	19,619
Average Daily Circulation (2005)			5,959

\* Estimated station totals are sums of the Nielsen TV and Cable TV household estimates for each county in which the station registers viewing of more than 5% as per the Nielsen Survey Methods.

**KNRR**  
**Ch. 12**  
**(Satellite of KVRR, Fargo)**

**Network Service:** FOX.

**Licensee:** Red River Broadcast Co. LLC, Box 9115, Fargo, ND 58106.

**Studio:** 4015 9th Ave., Fargo, ND 58103.

**Mailing Address:** Box 9115, Fargo, ND 58106.

**Phone:** 701-277-1515. **Fax:** 701-277-1830.

**E-mail:** news@kvrr.com

**Web Site:** http://www.kvrr.com

**Technical Facilities:** Channel No. 12 (204-210 MHz). Authorized power: 316-kw visual, 31.6-kw aural. Antenna: 1401-ft above av. terrain, 1430-ft. above ground, 2211-ft. above sea level.

Latitude 48° 59' 44"  
 Longitude 97° 24' 28"

**Digital Facilities:** Channel No. 15 (476-482 MHz). Power: 750-kw max. visual. Antenna: 1355-ft above av. terrain, 1354-ft. above ground.

Latitude 48° 59' 44"  
 Longitude 97° 24' 28"

**FCC Digital File Number:** BPCDT-19991101AKT. Granted: November 22, 2002.

**Note:** Latitude and longitude coordinates shown are based on the North American Datum of 1927 (NAD 27) as currently required by the Mass Media Bureau of the FCC.

**News Service:** Fox NewsEdge.

**Ownership:** Red River Broadcast Corp. (Group Owner).

**Began Operation:** August 11, 1985.

**Represented (sales):** Petry Television Inc.

**Represented (legal):** Holland & Knight LLP.

**Represented (engineering):** du Treil, Lundin & Rackley Inc.

**Personnel:**

**Ro Grignon**, President.

**Kathy Lau**, Vice President, General Manager & Promotion Director.

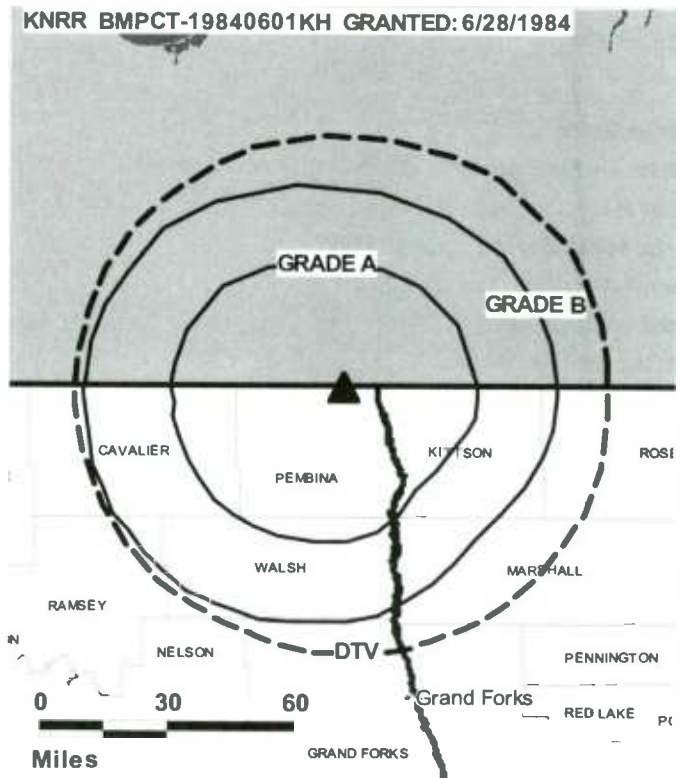
**Myron Kunin**, Chief Executive Officer.

**Todd Anderson**, General & Local Sales Manager.

**Chuck Knudson**, Chief Engineer.

**Candice Kassenborg**, Business Manager.

**Jill Heacox**, Traffic Manager.



**Rates:** On request.

**City of License:** Pembina. **Station DMA:** Fargo-Valley City, ND. **Rank:** 118.

Circulation © 2005 Nielsen. Coverage based on Nielsen study.

GrandTotal	Cable TV Households	Non-cable TV Households	Total TV Households
Estimated Station Totals *	5,590	4,510	10,100
Average Weekly Circulation (2005)	2,496	838	3,334
Average Daily Circulation (2005)			1,220
Station DMA Total	Cable TV Households	Non-cable TV Households	Total TV Households
Estimated Station Totals *	5,590	4,510	10,100
Average Weekly Circulation (2005)	2,496	838	3,334
Average Daily Circulation (2005)			1,220

\*Estimated station totals are sums of the Nielsen TV and Cable TV household estimates for each county in which the station registers viewing of more than 5% as per the Nielsen Survey Methods.

**KNRR-DT**

**Ch. 15**

**Network Service:** FOX.

**Grantee:** Red River Broadcast Co. LLC, Box 9115, Fargo, ND 58106.

**Studio:** 4015 9th Ave., Fargo, ND 58103.

**Mailing Address:** Box 9115, Fargo, ND 58106.

**Phone:** 701-277-1515. **Fax:** 701-277-1830.

**E-mail:** news@kvrr.com

**Web Site:** http://www.kvrr.com

**Technical Facilities:** Channel No. 15 (476-482 MHz). Authorized power: 750-kw max. visual. Antenna: 1355-ft above av. terrain, 1354-ft. above ground.

Latitude	48°	59'	44"
Longitude	97°	24'	28"

**Note:** Latitude and longitude coordinates shown are based on the North American Datum of 1927 (NAD 27) as currently required by the Mass Media Bureau of the FCC.

**Ownership:** Red River Broadcast Corp. (Group Owner).

**Began Operation:** Station operating under Special Temporary Authority at 3.07-kw max. visual; no on-air date

**Represented (legal):** Holland & Knight LLP.

**Personnel:**

**Ro Grignon**, President.

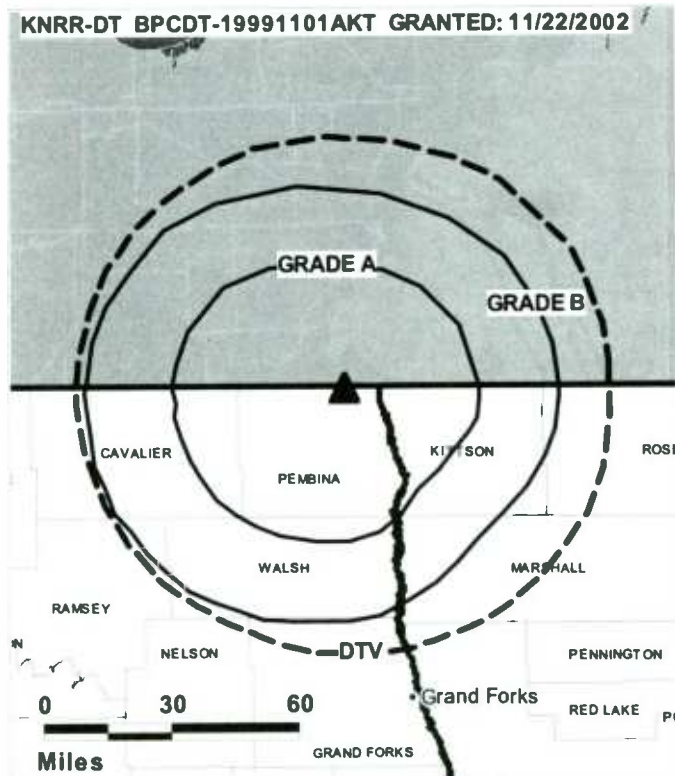
**Kathy Lau**, Vice President, General Manager & Promotion Director.

**Myron Kunln**, Chief Executive Officer.

**Todd Anderson**, General & Local Sales Manager.

**Chuck Knudson**, Chief Engineer.

**Candice Kassenboro**, Business Manager.



© 2006 Warren Communications News

**Jill Heacox**, Traffic Manager.

**City of License:** Pembina. **Station DMA:** Fargo-Valley City, ND. **Rank:** 118.

**Nielsen Data:** Not available.

**North Dakota — Valley City**

**KXJB-TV  
Ch. 4**

**Network Service:** CBS.

**Licensee:** Catamount Broadcasting of Fargo LLC, 71 East Ave., Norwalk, CT 06851.

**Studios:** 1350 21st Ave. S, Fargo, ND 58103; 600 DeMers Ave., Grand Forks, ND 58208.

**Mailing Address:** 1350 21st Ave. S, Fargo, ND 58103.

**Phone:** 701-282-0444; 701-772-3481. **Fax:** 701-282-9331.

**Web Site:** <http://www.cbs4you.com>

**Technical Facilities:** Channel No. 4 (66-72 MHz). Authorized power: 100-kw max. visual. Antenna: 1939-ft above av. terrain, 1969-ft. above ground, 3033-ft. above sea level.

Latitude 47° 16' 45"  
Longitude 97° 20' 26"

**Transmitter:** 3-mi. E & 0.75-mi. N of Galesburg.

**Digital Facilities:** Channel No. 38 (614-620 MHz). Power: 976-kw max. visual, aural. Antenna: 2047-ft above av. terrain, 2031-ft. above ground, 3097-ft. above sea level.

Latitude 47° 16' 45"  
Longitude 97° 20' 26"

**Note:** Latitude and longitude coordinates shown are based on the North American Datum of 1927 (NAD 27) as currently required by the Mass Media Bureau of the FCC.

**Multichannel TV Sound:** Stereo only.

**News Services:** UPI, AP.

**Ownership:** Catamount Broadcast Group (Group Owner).

**Began Operation:** July 12, 1954. Sale to North American Communications Corp. approved by FCC November 30, 1978. Sale to present owner by North American Communications Corp. approved by FCC December 8, 1999.

**Represented (sales):** Continental Television Sales.

**Represented (legal):** Cohn & Marks.

**Personnel:**

Charlie Johnson, General Manager.

Mark Von Bank, General Sales Manager.

Mike Morken, News Director.

Ron Barr, Chief Engineer.

Lynette L. Samuelson, Business Manager.

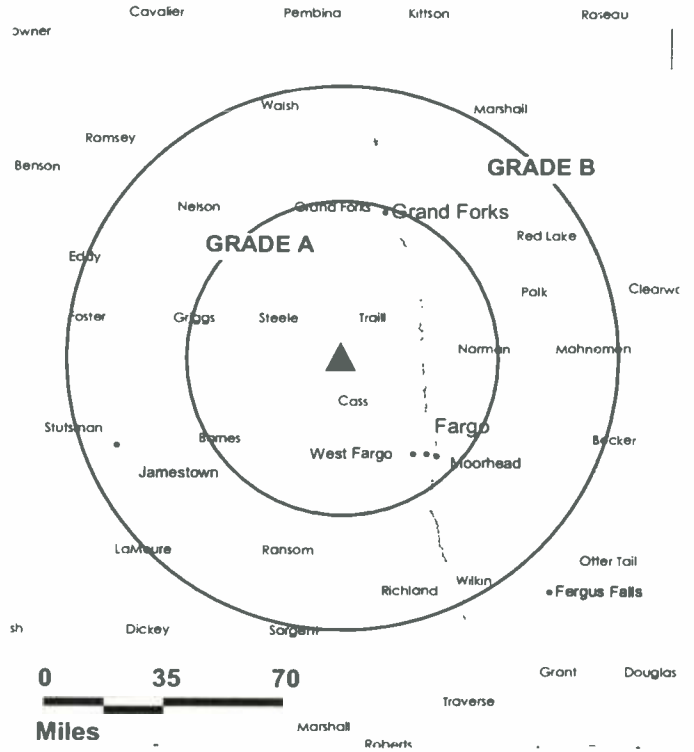
Jeff Petrik, Program & Production Manager.

Darin Unterseher, Promotion Director.

Carol Gillette, Traffic Manager.

**Highest 30 Sec. Rate:** \$1500.

**KXJB-TV BPCT-980807KF GRANTED: 7/22/99**



© 2006 Warren Communications News

**City of License:** Valley City. **Station DMA:** Fargo-Valley City, ND. **Rank:** 118.

Circulation © 2005 Nielsen. Coverage based on Nielsen study.

GrandTotal	Cable TV Households	Non-cable TV Households	Total TV Households
Estimated Station Totals *	127,810	85,200	213,010
Average Weekly Circulation (2005)	93,166	44,505	137,671
Average Daily Circulation (2005)			68,862
Station DMA Total	Cable TV Households	Non-cable TV Households	Total TV Households
Estimated Station Totals *	127,810	79,400	207,210
Average Weekly Circulation (2005)	93,166	43,596	136,762
Average Daily Circulation (2005)			68,712
Other DMA Total	Cable TV Households	Non-cable TV Households	Total TV Households
Estimated Station Totals *	0	5,800	5,800
Average Weekly Circulation (2005)	0	909	909
Average Daily Circulation (2005)			150

\*Estimated station totals are sums of the Nielsen TV and Cable TV household estimates for each county in which the station registers viewing of more than 5% as per the Nielsen Survey Methods.



**KUMV-TV**  
**Ch. 8**  
**(Satellite of KFYR-TV, Bismarck)**

**Network Service:** NBC.

**Licensee:** North Dakota Television License Sub LLC, 405 Park Ave., Suite 702, New York, NY 10022-4405.

**Studio:** 602 Main St., Williston, ND 58801.

**Mailing Address:** Box 1287, Williston, ND 58502.

**Phone:** 701-572-4676. **Fax:** 701-572-0118.

**E-mail:** kumvtv@nccray.com

**Technical Facilities:** Channel No. 8 (180-186 MHz). Authorized power: 166-kw visual, 33.1-kw aural. Antenna: 1060-ft above av. terrain, 878-ft. above ground, 3221-ft. above sea level.

Latitude 48° 08' 02"  
 Longitude 103° 51' 36"

**Transmitter:** U.S. Rte. 2, 10-mi. W of Williston.

**Digital Facilities:** Channel No. 52 (698-704 MHz). Power: 106-kw max. visual. Antenna: 709-ft above av. terrain, 499-ft. above ground, 2841-ft. above sea level.

Latitude 48° 08' 02"  
 Longitude 103° 51' 36"

**FCC Digital File Number:** BPCDT-19991015AAY. Granted: February 23, 2000.

**Note:** Latitude and longitude coordinates shown are based on the North American Datum of 1927 (NAD 27) as currently required by the Mass Media Bureau of the FCC.

**Multichannel TV Sound:** Stereo only.

**Satellite Earth Station:** Transmitter Harris; M/A-Corn, 3-meter; M/A-Corn receivers.

**News Services:** Sports News Satellite, NBC News Channel, AP, Agri-Data.

**Ownership:** North Dakota Television LLC (Group Owner).

**Began Operation:** February 11, 1957. Sale to present owner by Smith Broadcasting Group Inc. approved by FCC October 8, 2002. Sale to Smith Broadcasting Group Inc. by Sunrise Television Partners LP approved by FCC February 28, 2002.

**Represented (sales):** Blair Television.

**Represented (legal):** Hogan & Hartson LLP.

**Personnel:**

**Holly Steuart,** General Manager.

**Deborah Burton,** Station & Local Sales Manager.

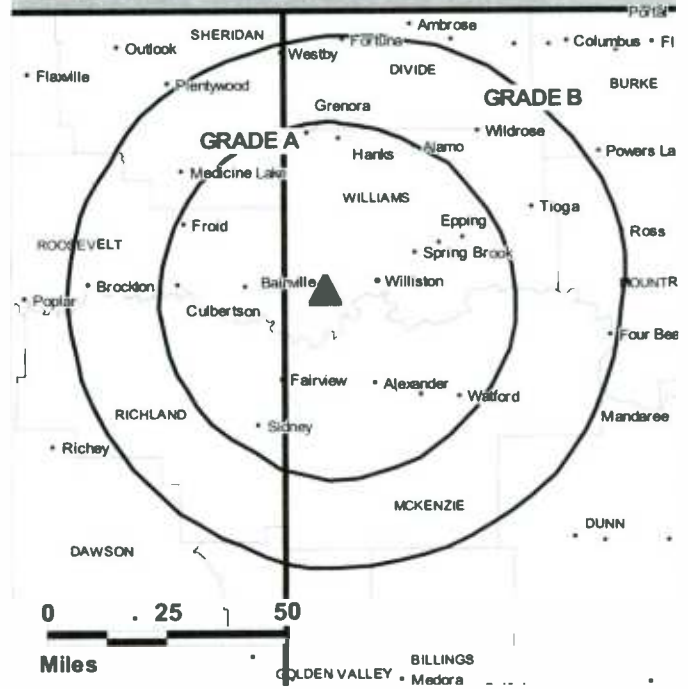
**Julie Bernhardt,** National Sales Manager.

**Steve Lang,** Chief Engineer.

**Lynnette Hoffman,** Traffic Manager.

**Highest 30 Sec. Rate:** \$64.

**KUMV-TV BPCT-4622 GRANTED: 8/16/1973**



© 2006 Warren Communications News

**City of License:** Williston. **Station DMA:** Minot-Bismarck-Dickinson, ND. **Rank:** 160.

Circulation © 2005 Nielsen. Coverage based on Nielsen study.

GrandTotal	Cable TV Households	Non-cable TV Households	Total TV Households
Estimated Station Totals *	13,860	11,030	24,890
Average Weekly Circulation (2005)	9,318	5,914	15,232
Average Daily Circulation (2005)			9,255
Station DMA Total	Cable TV Households	Non-cable TV Households	Total TV Households
Estimated Station Totals *	11,090	8,640	19,730
Average Weekly Circulation (2005)	7,706	5,397	13,103
Average Daily Circulation (2005)			8,230
Other DMA Total	Cable TV Households	Non-cable TV Households	Total TV Households
Estimated Station Totals *	2,770	2,390	5,160
Average Weekly Circulation (2005)	1,612	517	2,129
Average Daily Circulation (2005)			1,025

\*Estimated station totals are sums of the Nielsen TV and Cable TV household estimates for each county in which the station registers viewing of more than 5% as per the Nielsen Survey Methods.

**KXMD-TV**  
**Ch. 11**  
 (Satellite of KXMC-TV, Minot)

**Network Service:** CBS.

**Licensee:** Reiten Television Inc., Box 790, Williston, ND 58801-0790.

**Studio:** Hwy. 2 & 85 Bypass, Williston, ND 58801.

**Mailing Address:** Box 790, Williston, ND 58801-0790.

**Phone:** 701-572-2345. **Fax:** 701-572-0658.

**E-mail:** dreiten@kxnet.com

**Web Site:** http://www.kxmd.com

**Technical Facilities:** Channel No. 11 (198-204 MHz). Authorized power: 174-kw visual, 17.4-kw aural. Antenna: 980-ft above av. terrain, 840-ft. above ground, 3140-ft. above sea level.

Latitude 48° 08' 22"  
 Longitude 103° 53' 24"

**Transmitter:** 11-mi. W of Williston on U.S. 2.

**Digital Facilities:** Channel No. 14 (470-476 MHz). Power: 50-kw max. visual, aural. Antenna: 843-ft above av. terrain, 715-ft. above ground, 3012-ft. above sea level.

Latitude 48° 08' 30"  
 Longitude 103° 53' 34"

**FCC Digital File Number:** BPCDT-19991012AAK. Granted: January 05, 2004.

**Note:** Latitude and longitude coordinates shown are based on the North American Datum of 1927 (NAD 27) as currently required by the Mass Media Bureau of the FCC.

**Ownership:** Reiten Television (Group Owner).

**Began Operation:** October 25, 1969.

**Represented (sales):** Continental Television Sales.

**Represented (sales):** Reiten Television.

**Represented (legal):** Shaw Pittman.

**Personnel:**

David Reiten, General Manager.

Julie Bernhardt, Corporate Sales Director.

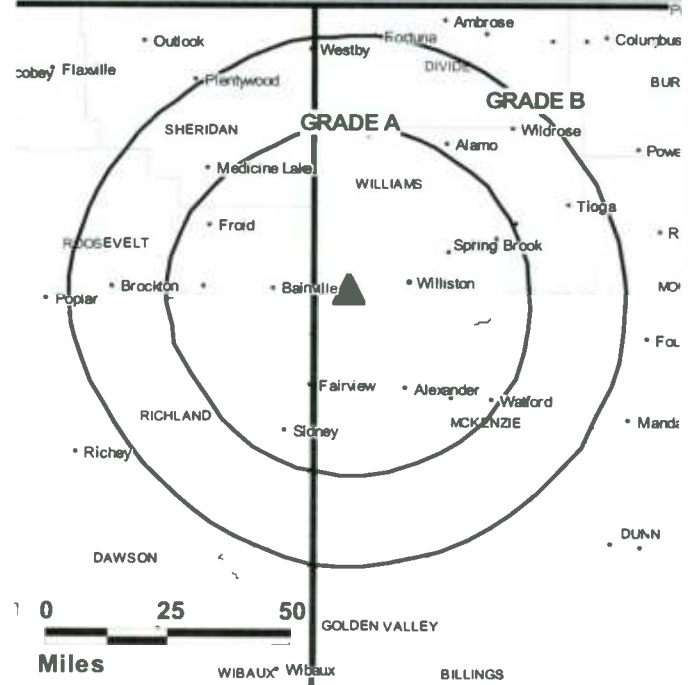
Darren Lenertz, Corporate Local Sales Manager.

Jim Olson, News Director.

Russell Larson, Production Manager.

**Highest 30 Sec. Rate:** \$70.

**KXMD-TV BMPCT-7509 GRANTED: 12/7/1973**



© 2006 Warren Communications News

**City of License:** Williston. **Station DMA:** Minot-Bismarck-Dickinson, ND. **Rank:** 160.

Circulation © 2005 Nielsen. Coverage based on Nielsen study.

GrandTotal	Cable TV Households	Non-cable TV Households	Total TV Households
Estimated Station Totals *	10,830	8,120	18,950
Average Weekly Circulation (2005)	6,534	4,020	10,554
Average Daily Circulation (2005)			5,003
Station DMA Total	Cable TV Households	Non-cable TV Households	Total TV Households
Estimated Station Totals *	10,830	8,120	18,950
Average Weekly Circulation (2005)	6,534	4,020	10,554
Average Daily Circulation (2005)			5,003

\*Estimated station totals are sums of the Nielsen TV and Cable TV household estimates for each county in which the station registers viewing of more than 5% as per the Nielsen Survey Methods.

# The Television & Cable Factbook: ONLINE

Continuously Updated... Easy Internet Access... Fully Searchable...

Now you can access the entire contents of the **Television & Cable Factbook** database right on your desktop — or with any Internet connection.

Your subscription to the **Television & Cable Factbook: ONLINE** will provide you with access to more than 740,000 detailed records. And, best of all, the database is continuously updated to ensure you always have the most current industry intelligence.

The user-friendly query interface allows you to perform fully customized data searches—so you can retrieve data in a number of ways, tailored to your precise needs. And not only are the research options extensive and flexible, but after just a few searches, you'll have saved hours and hours of cumbersome research time.

So sign up for a **FREE 7-day trial** today and see for yourself why the **Factbook: ONLINE** is an indispensable tool for you and your business. If you subscribe, you'll recover your investment in just a few searches. The convenient access to industry data ensures your subscription will easily pay for itself, again and again. The **Factbook: ONLINE** will save you a great deal of time, effort and money.

Sign up right now at [www.warren-news.com](http://www.warren-news.com).



## WARREN COMMUNICATIONS NEWS

2115 Ward Court, N.W.


Washington, DC 20037

Phone: 800-771-9202

Fax: 202-318-8350

E-mail: [info@warren-news.com](mailto:info@warren-news.com)

Web: [www.warren-news.com](http://www.warren-news.com)



WARREN COMMUNICATIONS NEWS Telecom & Media Intelligence www.warren-news.com

# Communications Daily

The Authoritative News Service of Electronic Communications

Read the only publication the Federal Communications Commission (FCC) and the National Telecommunications and Information Administration (NTIA) have subscribed to electronically for *all* their employees...

"CD has the sources, the facts and the intelligence to put it all together. I rely on CD every day."

Timothy A. Boggs  
Senior Vice President for Public Policy  
TIME WARNER

The only daily publication covering the entire telecommunications industry, **Communications Daily** follows the latest news in telephone, broadcasting, cable TV, electronic information distribution, satellites, cellular radio and all other important segments of communications.

The **Daily** condenses a tremendous amount of valuable information into each compact issue. You get the maximum amount of news about your industry—the very latest intelligence to help you make key business decisions—in an easy-to-read format that takes you just minutes each day to digest.

Fifteen veteran editors and reporters cover the news for **Communications Daily**. They keep you abreast of new developments in industry, the FCC, Congress, the White House and of other important telecommunications news at home and around the world.

Communications Daily makes news by covering the news. Order your subscription today. If you have a computer and e-mail address, you may choose to have your subscription to CD delivered *electronically* (via the Internet).



Warren Communications News • 2115 Ward Court, NW • Washington, D.C. 20037  
Phone: 800-771-9202 • Fax: 202-293-3435 • e-mail: info@warren-news.com

dy



DISCARDED

## The Television & Cable Factbook: ONLINE

Continuously Updated... Easy Internet Access... Fully Searchable...

Now you can access the entire contents of the **Television & Cable Factbook** database right on your desktop — or with any Internet connection.

Your subscription to the **Television & Cable Factbook: ONLINE** will provide you with access to more than 740,000 detailed records. And, best of all, the database is continuously updated to ensure you always have the most current industry intelligence.

The user-friendly query interface allows you to perform fully customized data searches—so you can retrieve data in a number of ways, tailored to your precise needs. And not only are the research options extensive and flexible, but after just a few searches, you'll have saved hours and hours of cumbersome research time.

So sign up for a **FREE 7-day trial** today and see for yourself why the **Factbook: ONLINE** is an indispensable tool for you and your business. If you subscribe, you'll recover your investment in just a few searches. The convenient access to industry data ensures your subscription will easily pay for itself, again and again. The **Factbook: ONLINE** will save you a great deal of time, effort and money.

Sign up right now at [www.warren-news.com](http://www.warren-news.com).



### WARREN COMMUNICATIONS NEWS

2115 Ward Court, N.W.

Washington, DC 20037


Phone: 800-771-9202

Fax: 202-318-8350

E-mail: [info@warren-news.com](mailto:info@warren-news.com)

Web: [www.warren-news.com](http://www.warren-news.com)





WARREN COMMUNICATIONS NEWS Telecom & Media Intelligence [www.warren-news.com](http://www.warren-news.com)

# Communications Daily

The Authoritative News Service of Electronic Communications

**Read the only publication the Federal Communications Commission (FCC) and the National Telecommunications and Information Administration (NTIA) have subscribed to electronically for *all* their employees...**

**"CD has the sources, the facts and the intelligence to put it all together. I rely on CD every day."**

Timothy A. Boggs  
Senior Vice President for Public Policy  
TIME WARNER

**T**he only daily publication covering the entire telecommunications industry, **Communications Daily** follows the latest news in telephone, broadcasting, cable TV, electronic information distribution, satellites, cellular radio and all other important segments of communications.

The **Daily** condenses a tremendous amount of valuable information into each compact issue. You get the maximum amount of news about your industry—the very latest intelligence to help you make key business decisions—in an easy-to-read format that takes you just minutes each day to digest.

Fifteen veteran editors and reporters cover the news for **Communications Daily**. They keep you abreast of new developments in industry, the FCC, Congress, the White House and of other important telecommunications news at home and around the world.

Communications Daily makes news by covering the news. Order your subscription today. If you have a computer and e-mail address, you may choose to have your subscription to CD delivered *electronically* (via the Internet).



Warren Communications News • 2115 Ward Court, NW • Washington, D.C. 20037  
Phone: 800-771-9202 • Fax: 202-293-3435 • e-mail: [info@warren-news.com](mailto:info@warren-news.com)



# CobbCorp

Mergers and Acquisitions  
Merchant Banking

Intelligence  
Integrity  
Discretion

As an industry leader with more than \$5 billion in sales and closings, the professional team at CobbCorp offers a unique integrity-based approach. CobbCorp provides the highest level of experience and expertise in broadcasting brokerage services. They emphasize service with discretion to buyers, sellers and investors in small, medium and large markets.

Brian E. Cobb, *President*  
E-mail: [briancobb@cobbcorp.tv](mailto:briancobb@cobbcorp.tv)

Denis LeClair, *Vice President*  
E-mail: [denisleclair@cobbcorp.tv](mailto:denisleclair@cobbcorp.tv)

Joel B. Day, *Associate Consultant*  
E-mail: [joelday@cobbcorp.tv](mailto:joelday@cobbcorp.tv)

Phone: (202) 478-3737  
Facsimile: (239) 596-0660

[www.CobbCorp.TV](http://www.CobbCorp.TV)

*CobbCorp, LLC*